



THE
OFFICIAL GAZETTE
OF THE
COLONY AND PROTECTORATE
OF
KENYA
(SPECIAL ISSUE)

Published under the Authority of His Excellency the Governor of the
Colony and Protectorate of Kenya

Vol. XL.—No. 13	NAIROBI, March 7, 1938	Price 50 Cents
Registered as a Newspaper at the G.P.O.		

TABLE OF CONTENTS

	PAGE
Govt Notice No 161—The Legislative Council Ordinance, 1935—Notice of Poll	221
„ „ „ 162—The Legislative Council Ordinance, 1935—Duration of Polling in Aberdare Electoral Area	233
„ „ „ 163—The Legislative Council Ordinance, 1935—Notice of Poll	233
„ „ „ 164—The Legislative Council Ordinance, 1935—Notice of Poll	235
„ „ „ 165—The Legislative Council Ordinance, 1935—Notice of Poll	238
„ „ „ 166—The Legislative Council Ordinance, 1935—Appointment of Presiding Officers	243
„ „ „ 167—The Legislative Council Ordinance, 1935—Appointment of Deputy Presiding Officers	244
„ „ „ 168—The Legislative Council Ordinance, 1935—Members Elected	245

Colony and Protectorate of Kenya

GOVERNMENT NOTICE No 161

THE LEGISLATIVE COUNCIL ORDINANCE, 1935

NOTICE

IN EXERCISE of the powers conferred upon me by Rule 11 of Schedule III to the Legislative Council Ordinance, 1935, and all other powers thereunto enabling me, I, Henry Robert Moore Brooke-Popham, Knight Grand Cross of the Royal Victorian Order, Knight Commander of the Most Honourable Order of the Bath, Companion of the Most Distinguished Order of Saint Michael and Saint George, Companion of the Distinguished Service Order, upon whom His Majesty has been pleased to confer the Air Force Cross, Air Chief Marshal in His Majesty's Royal Air Force, Governor and Commander-in-Chief of the Colony and Protectorate of Kenya, do hereby give notice that a Poll will take place in the undermentioned Electoral Areas on the 26th day of March, 1938

2 The names of the several candidates and of their proposers, seconders and supporters, and the places at which a poll will be taken, and the portion of the Electoral Area allotted to each polling station are set forth below

Nairobi,

5th March, 1938

R BROOKE-POPHAM,

*Air Chief Marshal,
Governor*

ELECTORAL AREA No 4

COAST

Candidate

1 Shirley Victor Cooke

Proposer

H E L Brailsford

Secunder

M M Lillywhite

Supporters

1 W R Eltringham.

2 H S Eltringham

3 K L Devenish

4 F Brimelow

5 M B Wrentmore

6 G M Wrentmore

7 K E Stovold

8 Elinor Bodger

Candidate

2 Major Ewart Scott Grogan

Proposer

Herbert Oliver Jones

Seconder

Francis Stephens Lyne

Supporters

- 1 P J Flatt
 - 2 V A C Ross
 - 3 D J Fleming
 - 4 G Knapp
 - 5 W J Forgan
 - 6 W G McLeod
 - 7 G A Turner
 - 8 F S A Turner
 - 9 E P O'Hara Brady
 - 10 Elsie B O'Hara Brady
 - 11 Commander S L K Lawford
 - 12 M S Lawford
 - 13 W McC Lunt
 - 14 S C Layzell
 - 15 Margaret Charlotte Layzell
 - 16 Eric Mitchell Cornwall
-

Polling Station

Office of the Resident Magistrate, Mombasa

Electoral Area

Commencing at the intersection of the Engare Len or Rombo River with the Kenya-Tanganyika boundary, thence bounded easterly by the northern boundary of Teita Administrative District, as defined by Proclamation No 54 dated the 25th day of February, 1924, to its most eastern corner, thence north-easterly and north-westerly by the south-eastern and north-eastern boundaries of Kitui Administrative District, as defined in the aforementioned Proclamation, to its most northern corner, thence by a line north-easterly to a point near the southern end of the Lorian Swamp where the Lak Dera intersects the line of latitude 1° north, thence easterly by that line of latitude to its intersection with the western boundary of Italian Somaliland, thence southerly by a part of the western and south-easterly by the south-western boundary of Italian Somaliland to the shores of the Indian Ocean, thence generally south-westerly by the shores of the Indian Ocean to its intersection with the Kenya-Tanganyika boundary, thence north-westerly and generally northerly by the Kenya-Tanganyika boundary to the point of commencement. All the islands within the Protectorate, with the exception of the Island of Mombasa, form part of the Coast Electoral Area

ELECTORAL AREA No 5

NYANZA

Candidate

- 1 Lady Sidney Farrar.

Proposer

L R Latimer Saunders

Seconder

John R Pickford

Supporters

- 1 H B Atkinson
- 2 W S Belfield
- 3 W Cromie
- 4 Gregor J Grant
- 5 A E Mason
- 6 Frank Mason
- 7 Kay L Chrisp

Candidate

- 2 Conway Harvey

Proposer

Reginald Pearce

Seconder

George Lisle Gordon Shaw

Supporters

- 1 C M Weston
- 2 G Mordaunt
- 3 Joan Mordaunt
- 4 Winifred Mary Timmis
- 5 Samuel Norman Timmis
- 6 Eisdell Cooper
- 7 Jean M Gedge

Polling Station No 1

Office of the District Commissioner, Kakamega

Portion of Electoral Area

North Kavirondo Administrative District, as described in Proclamation No 54 of 25th February, 1924

Polling Station No 2

Office of the District Commissioner, Kisumu

Portion of Electoral Area

Commencing at the point where the River Nawolo or Ludathu enters the River Sio, thence generally south-easterly by the boundary of the North Kavirondo Administrative District to the top of Kapserton Hill on the Nandi Administrative District boundary, thence generally southerly and easterly by that Administrative boundary to the north-west corner of L R No 1603, thence southerly by the western boundaries of L R No 1603 and L R No 1589 and onwards to the intersection with the boundary of the Central Kavirondo Administrative District, thence generally easterly and southerly by that Administrative District boundary to its intersection with the South Kavirondo Administrative boundary, thence generally southerly by that Administrative District boundary to its intersection with the Masai Native Reserve boundary, thence north-easterly by that Native Reserve boundary to its intersection with the Mara River, thence down-stream by that river to its intersection with the Masai Native Reserve boundary, thence north-westerly by that Native Reserve boundary to its intersection with the South Kavirondo Administrative District boundary, thence north-westerly and northerly by that Administrative District boundary to its intersection with the Central Kavirondo Administrative District boundary, thence generally northerly by that Administrative District boundary to the point of commencement

Polling Station No 3

Muhoroni

Portion of Electoral Area

Commencing at the top of Kapserton Hill, thence generally northerly to the trigonometrical beacon Bwanga, on the Uasin Gishu electoral boundary, thence by that boundary generally easterly, northerly and south-easterly to the north-east corner of L R No 1183/R, thence generally southerly and easterly by the westerly boundary of the Tinderet Forest Reserve to the north-west corner of L R No 1448/2, thence generally southerly by the western boundaries of L R Nos 1448/2, 1448/1/2, 1447, and part of 1445/R to the north corner of 1445/2/2/3, thence westerly by the northern boundary of that farm to the Kenya and Uganda Railway line, thence again westerly by that railway line to the north-east corner of L R 637, thence south-westerly by the south-eastern boundary of that farm to its intersection with the northern boundary of the Kericho Administrative District, thence generally westerly by that Administrative District boundary to its intersection with the Central Kavirondo Administrative District boundary, thence by that Administrative District boundary generally northerly and westerly to a point at the intersection of that boundary with the westerly boundary of L R No 1589 produced, thence northerly by the western boundaries of L R No 1589 and 1603 to its intersection with the Nandi Administrative boundary, thence generally westerly and northerly by that Administrative boundary to the point of commencement

Polling Station No 4

Police Station, Lumbwa

Portion of Electoral Area

Commencing at the north-west corner of L R No 1183/R on the Uasin Gishu electoral area boundary, thence easterly by that boundary to its intersection with the Rift Valley electoral area boundary, thence generally southerly by that boundary to the most northerly corner of L R No 570/1 on the Kericho Administrative District boundary, thence generally westerly by that Administrative District boundary to the south-east corner of L R No 637 thence generally northerly by the eastern boundary of the portion of the electoral area described under Polling Station No 3, to the point of commencement

Polling Station No 5

Office of the District Commissioner, Kericho

Portion of Electoral Area

Commencing at the most northerly corner of L R No 570/1 on the Rift Valley electoral area boundary, thence generally south-westerly by that boundary to the junction of the Amala and Nyangoris Rivers on the Masai Native Reserve boundary, thence north-westerly by that boundary to its intersection with the South Kavirondo Administrative boundary, thence generally northerly by that boundary to its intersection with the Central Kavirondo Administrative District boundary, thence generally north-easterly by that Administrative District boundary to its intersection with the Kisumu-Londiani Administrative District boundary, thence generally south-easterly by that Administrative District boundary to the point of commencement,

ELECTORAL AREA No 7

TRANS NZOIA

Candidate

1 Colonel James George Kirkwood

Proposer

Joseph J Orr

Seconder

E J Tyack

Supporters

- 1 Louis C Pharazyn
- 2 J St L Martin
- 3 S McDonald
- 4 E L Pharazyn
- 5 E S Watson
- 6 C L Bolton
- 7 J N Tweedie

Candidate

2 Major Francis Henry le Breton

Proposer

T W M Morgan

Seconder

H P Humphreys

Supporters

- 1 Frank C Chappell
- 2 H T Cunningham
- 3 E N Valpy
- 4 Louis R Hambidge
- 5 S F Rutley
- 6 O R Arnell
- 7 Q H Brown
- 8 H Crompton

Polling Station No 1

Office of the District Commissioner, Kitale

Portion of Electoral Area

Kitale Township

Polling Station No 2

Lt-Col D Pudsey's Farm 6668

Portion of Electoral Area

Commencing at a point where the Suam River emerges from the crater of Mount Elgon, thence bounded by that river down-stream till it becomes the Turkwell, thence by that river down-stream to where it enters Lake Rudolf, thence southerly by the eastern boundary of Turkana Administrative District as defined by Proclamation No 54 dated 25th of February, 1924, to the Falls on the Amaya River (about longitude $36^{\circ} 24'$ east and latitude $0^{\circ} 55'$ north), thence north-westerly by a part of the south-western boundary of Turkana Administrative District as defined by the aforementioned Proclamation to Kolosia, thence generally south-westerly by the eastern and south-eastern boundaries of the West Suk Administrative District as defined by the aforementioned Proclamation to the northern corner of L R No 7146 (Major C F Armstrong), thence generally south-easterly to the south-east corner of L O 2661, thence along the southern

boundary of L O 2661 to the south-eastern corner of L O 5351, thence by the eastern boundary of L O 2161 to the north-east corner of L O 3015, thence by its eastern boundary to its junction with the Noigamaget River, thence downstream to the south-eastern corner of L O 3010, thence generally south-westerly along the southern boundaries of L O 3010, L O 3710 and L O 1792 to its intersection with the Kitale-Hoey's Bridge Road, thence along that road to the south-west corner of Kitale Township, thence along the south-east and north boundaries of the township to the north-western corner thereof, thence by a straight line to the point of intersection of the western boundary of L O 2048 with the Kwoittobos River thence up-stream to the south-west corner of L O 1231, thence northerly along the western boundary of L O 1231 and L O 2034 and L O 2033 in a straight line to its intersection with the West Suk District boundary, thence westerly along that boundary to its intersection with the Suam River and thence to the point of commencement

Polling Station No 3

Police Station, Cherangani

Portion of Electoral Area

Commencing at the south-east corner of L O 2661, thence generally in a south-easterly direction along the eastern boundary of the Trans-Nzoia Administrative District as defined by Proclamation No 54 dated 25th of February, 1924, to its intersection with the Nzoia River at the south-eastern corner of L O 2223, thence by that river down-stream to Hoey's Bridge, thence along the Kitale-Hoey's Bridge road to the north-west corner of L O 2174, thence north-easterly along the south-eastern boundary of Polling Area No 2 to the point of commencement

Polling Station No 4

Post Office, Enderbess

Portion of Electoral Area

Commencing at a point where the Kitale-Kakamega road leaves the Township boundary, thence along that road to its junction with the Elgon South Road, thence along that road to its intersection with the southern boundary of L O 4219, thence along that boundary and the southern boundaries of L O 5335 and 2058 to the Kama Kwoiwa River, thence generally northerly along the boundary of the Trans-Nzoia Administrative District as defined by Proclamation No 54 dated the 25th February, 1924, to the point where the Suam River emerges from the crater of Mount Elgon, thence down that river to its intersection with the boundary of Polling Area No 2, thence down that boundary east and south to the north-west corner of Kitale Township boundary, thence along the western boundary of Kitale Township to the point of commencement

Polling Station No 5

Elgon Club

Portion of Electoral Area

Commencing at a point where the Kitale-Kakamega road leaves the Township boundary, thence along the southern boundary of Polling Station No 4 to its intersection with the Kama Kwoiwa River, thence down that river to its junction

with the Nzoia River, thence up-stream along the Nzoia River to its junction with the Little Nzoia, thence along that river to its point of intersection with the road reserve crossing L O 835/2, thence north-west along that road reserve and the south-western boundaries of L O Nos 1804 and 1805, thence along the western boundary of L O No 1805 to its intersection with the Nzoia River, thence along that river to Hoey's Bridge, thence along the Kitale-Hoey's Bridge Road to the point of commencement

ELECTORAL AREA No 8
UASIN GISHU

Candidate

1 Stanley George Ghersie

Proposer

W A C Bower

Seconder

Leonard Knapman

Supporters

- 1 E Vincent Jones
- 2 J Forbes
- 3 A W Sedgwick
- 4 J P le Roux
- 5 B J Mouton
- 6 S P Kruger
- 7 J O Klynsmith
- 8 J D C Harvey

Candidate

2 Arthur Cecil Hoey

Proposer

Kevin C Doyle

Seconder

D Green

Supporters

- 1 J H Symons
- 2 G East King
- 3 C J Theunissen
- 4 E L Steyn, Junior
- 5 A H Erasmus
- 6 D Sparrow
- 7 W Klapprott
- 8 J W Newton

Polling Station No 1

Office of the Kenya Farmers' Association, Hoey's Bridge

Portion of Electoral Area

Commencing at the south-eastern corner of L R No 3040 on the Uasin Gishu Administrative District boundary as defined by Proclamation No 54 dated 25th day of February, 1924, thence proceeding generally northerly and easterly by that boundary to the north-eastern corner of L R No 850, thence south-westerly by the south-eastern boundaries of that portion and L R No 851 to the north-eastern corner of L R No 855, thence southerly by the eastern boundaries of that portion and L R No 866 to the south-eastern corner of the latter portion, thence westerly and northerly by the southern and western boundaries of L R Nos 866 and 814 to the south-eastern corner of L R No 816, thence westerly by the southern boundaries of L R No 816 and L R No 819 and

northerly by part of the western boundary of the latter portion to the south-eastern corner of L R No 4342, thence westerly by the southern boundaries of L R Nos 4342, 4341, 5331 and 5330 to the south-western corner of the last portion, thence northerly by the western boundary of L R No 5330 to the south-eastern corner of L R No 837, thence south-westerly by the south-eastern boundaries of L R Nos 837 and 7223 to the point of commencement

Polling Station No 2

Soy Hotel

Portion of Electoral Area

Commencing at the north-eastern corner of L R No 5577 on the Uasin Gishu Administrative District boundary, thence proceeding generally easterly by the northern and eastern boundaries of L R Nos 5576, 824, 5332, 4340, 818, 817, 3727/R and 6191 to the north-eastern corner of the last portion, thence southerly and westerly by the eastern and southern boundaries of L R No 6191 to the north-eastern corner of L R No 808, thence southerly by the eastern boundaries of L R Nos 808, 781/3, 889/1/1, 6498 to the south-eastern corner of the last portion, thence generally westerly by the southern boundaries of L R Nos 6498, 889/1/2/1, 6498, 4351, 4352, 5373, 5374, 5375, 5376, 789, 790, to the south-western corner of the last portion, thence north-westerly by the south-western boundary of L R No 790 to its north-western corner on the River Sergoit, thence down-stream by that river to the southernmost corner of L R No 801/4, thence northerly by the western boundaries of L R Nos 801/4, 6183, 3650 and 6468 to the north-western corner of the last portion on a tributary of the Nzoia River, thence by that tributary down-stream to its confluence with the Nzoia River, thence by the latter river up-stream to its confluence with the Little Nzoia River, thence by the latter river to the point of commencement

Polling Station No 3

Sergoit School

Portion of Electoral Area

Commencing at the north-western corner of L R No 852 on the Uasin Gishu Administrative District boundary, thence proceeding generally northerly by that boundary to the northern corner of L R No 2211, thence generally north-westerly, north-easterly and southerly by part of the south-western, the whole of the northern and part of the eastern boundaries of Elgeyo Administrative District to a point on the River Ndo due east of the north-east corner of L R No 907 (part of South Elgeyo Forest Reserve), thence westerly by a straight line to that corner, thence westerly and southerly by the northern and part of the western boundary of L R No 907 to its intersection with the Sergoit (Misikuru) River, thence by that river down-stream to its intersection with the southern boundary of L R No 887 thence westerly by part of the southern boundary of that portion and the southern boundary of L R No 888/5 to its south-western corner, thence generally northerly by the western boundaries of L R Nos 888/5, 888/4, 888/2, 888/1, 4052, 879, part of the northern boundary of the last portion, the western and part of the northern boundary of L R No 6192, the western boundaries of L R Nos 865 and 856 and the north-western boundary of L R No 852 to the point of commencement

Polling Station No 4

Broederstroom School

Portion of Electoral Area

Commencing at the north-western corner of L R No 732/1 on the Sergoit (Misikuru) River, thence proceeding upstream by that river to its intersection with the western boundary of L R No 907 (part of South Elgeyo Forest Reserve), thence northerly and easterly by part of the western and the northern boundaries of that portion to its north-eastern corner, thence due east by a straight line to its intersection with the Ndo River (which forms part of the Elgeyo Administrative District boundary), thence southerly by part of that boundary to a point due east of the north-eastern corner of L R No 908 (part of South Elgeyo Forest Reserve), thence due west by a straight line to that north-eastern corner, thence westerly and southerly by the northern and part of the western boundaries of L R No 908 to the south-eastern corner of L R No 6102, thence westerly by the southern boundary of that portion to its south-western corner, thence down-stream by the Kipkabus River to the south-western corner of L R No 6164, thence northerly by the western boundaries of L R No 6164 and L R No 6876/1 to the north-western corner of the latter portion, thence down-stream by the Nundoroto River to the south-western corner of L R No 732/2, thence northerly by the western boundaries of that portion and L R No 732/1 to the point of commencement

Polling Station No 5

Faim L O No 35

Portion of Electoral Area

Commencing at the north-western corner of L R No 6467 on the Uasin Gishu Administrative District boundary, thence proceeding north-easterly by the north-western boundary of that portion to its northernmost corner, thence upstream by the Nureri River until it becomes the Kipkabus River, thence continuing up-stream by the latter river to the north-western corner of L R No 6113/2, thence easterly by the northern boundary of that portion to its north-eastern corner, thence northerly and easterly by part of the western and the northern boundary of L R No 908 (part of South Elgeyo Forest Reserve) to its north-eastern corner, thence due east by a straight line to its intersection with the Ndo River (which forms part of the Elgeyo Administrative District boundary), thence southerly, generally westerly and north-westerly by part of that district boundary to the north-eastern corner of L R No 6259, thence southerly by the eastern boundaries of L R Nos 6259 and 1866 to the south-eastern corner of the latter portion, thence southerly, north-westerly and again southerly and westerly by the generally south-eastern boundary of L R No 3841 to its intersection with the Uasin Gishu Administrative District boundary, thence generally westerly and north-westerly by that district boundary to the point of commencement

Polling Station No 6

Police Station, Turbo

Portion of Electoral Area

Commencing at the north-western corner of L R No 830 on the Uasin Gishu Administrative District boundary, thence proceeding generally southerly by the generally eastern boundaries of L R Nos 830, 4478, 4479, 6181, 6436, 6408 to the

south-eastern corner of the last portion, thence south-westerly by the south-eastern boundary of that portion to its south-western corner, thence south-westerly by the south-eastern boundaries of L R Nos 6118 and 755/4/R to the south-eastern corner of the latter portion on the Uasin Gishu Administrative District boundary, thence generally southerly, northerly, westerly and north-easterly by that district boundary to the point of commencement

Polling Station No 7

Office of the District Commissioner, Eldoret

Portion of Electoral Area

Commencing at the westernmost corner of L R No 5731 on the Uasin Gishu Administrative District boundary, thence proceeding north-easterly by the north-western boundaries of that portion and L R No 756 to the northern corner of the latter portion, thence easterly by the northern boundaries of L R Nos 783/R, 784, 6902, 5377, 5372, 5501, 6500/2, 890/1, 6127, 6128 and 4482 to the north-eastern corner of the last portion, thence up-stream by the Sergoit River to the north-eastern corner of L R No 733, thence south-westerly by the south-eastern boundary of that portion to its south-eastern corner, thence up-stream by the Nundoroto River to the north-eastern corner of L R No 6170, thence southerly by the eastern boundaries of L R Nos 6170 and 3837/1 to the south-eastern corner of the latter portion, thence down-stream by the Nureri River till it becomes the Nosaiki River, thence continuing down-stream by the latter river to the northernmost corner of L R No 6467, thence south-westerly by the north-western boundary of L R No 6467 to its north-western corner on the Uasin Gishu Administrative District boundary, thence north-westerly by that district boundary to the point of commencement

ELECTORAL AREA No 9

ABERDARE

Candidate

1 Leonard George Edward Llewelyn

Proposer

C W Carles

Second

T E Aggett

Supporters

- 1 A C Lyons
- 2 C T Todd
- 3 C H Randall
- 4 A H W Sheldrick
- 5 L H Hickson
- 6 R G Clifford
- 7 John S Davies

Candidate

2 Frans Johan Arnoldi

Proposer

H P de Bruin

Second

S J Odendaal

Supporters.

- 1 Hetty A Odendaal
- 2 C Landsberg
- 3 Edward V Ulyate
- 4 T P de Bruin
- 5 W L van Blerk
- 6 L E Smith
- 7 Eulalie Dorothy Pohl
- 8 Magdaline Maud Smith

Candidate

- 3 Ernest Hay Wright

Proposer

W K Bastard

Seconder

H A D White

Supporters

- 1 George Maxwell
- 2 G H Kirkham
- 3 Agnes Maxwell
- 4 Duncan Roy Mackenzie
- 5 A T Smart
- 6 Alexander Herd
- 7 Grace M Barry
- 8 K A C Doig

Polling Station No 1

Office of the Provincial Commissioner, Nyeri

Portion of Electoral Area

Commencing at Mandarawa (Mount Kinankop), thence generally easterly along the southern boundaries of the South Nyeri and Embu Administrative Districts, to the most easterly point of the latter, thence northerly along the eastern boundary of the Embu Administrative District to its northern point, where it joins the south-eastern boundary of the Meru Administrative District, thence generally north-westerly along the northern boundary of the Embu Administrative District to the summit of Mount Kenya, thence generally westerly along the left bank of the River Naro Moro to its junction with the River Guaso Nyero, thence northerly along the right bank of the River Guaso Nyero, to its junction with the River Ngobit, thence westerly along the right bank of the River Ngobit to its intersection with the eastern boundary of L O 5160, thence northerly along the eastern boundary of L O 5160 to the point of its junction with the boundary between the North Nyeri and Laikipia Administrative Districts, thence westerly and southerly along the boundary between the North Nyeri and Laikipia Administrative Districts as defined in Government Notice No 826 of 1933 of Official Gazette of 26th December, 1933, to Mount Sattimma (13,003 feet), thence southerly along the western boundary of the South Nyeri Administrative District to the point of commencement at Mount Kinankop

Polling Station No 2

Police Station, Nanyuki

Portion of Electoral Area

Commencing at the summit of Mount Kenya, thence generally westerly along the right bank of the River Naro Moro to its junction with the River Guaso Nyero, thence northerly along the left bank of the River Guaso Nyero to its junction with the River Ngobit, thence westerly along the left bank of the River Ngobit to its intersection with the

eastern boundary of L O 5160, thence northerly along the eastern boundary of L O 5160 to its intersection with the boundary between the Laikipia and North Nyeri District, thence generally northerly along the boundary of the Laikipia and North Nyeri District as defined in Government Notice 823 of 1933 of Official Gazette of 26-12-33, to the point of junction of the River Guaso Nyero with the River Guaso Narok, thence northerly along the River Guaso Nyero to its intersection with the southern boundary of the Northern Frontier Province, thence generally westerly along the southern boundary of the Northern Frontier Province to Ol Doinyo Lengere, thence south-easterly and northerly, by part of the south-western and the whole of the eastern boundary of the Turkana Administrative District to the mouth of the Turkwel River, thence by a straight line northerly through the summit of North Island to its intersection with the southern boundary of Abyssinia, thence generally easterly by that southern boundary to its intersection with the north-western boundary of Italian Somaliland, thence south-westerly by part of the north-western boundary of Italian Somaliland to the intersection of the latter boundary with the line of latitude 1° north, thence by that line of latitude westerly to its intersection with the Lak Dera, near the southern end of the Lorrai Swamp, thence by a line south-westerly to the eastern corner of the Meru Administrative District thence generally south-westerly by the south-eastern boundary of the Meru Administrative District to its junction with the northern boundary of the Embu Administrative District, thence generally north-westerly along the northern boundary of the Embu Administrative District, to the point of commencement at the summit of Mount Kenya.

Polling Station No 3

Office of the District Commissioner, Rumuruti

Portion of Electoral Area

All that area within the Laikipia Administrative District to the north and east of the line hereunder described

Polling Station No 4

Police Station, Thomson's Falls

Portion of Electoral Area

All that area within the Laikipia Administrative District to the south and west of the line hereunder described

Commencing at a point on the Rumuruti-Nyeri main road, where that road intersects the Laikipia-North Nyeri Districts boundary, thence northerly by that road to its junction with the Pesi-Thomson's Falls road, thence westerly by that road to the beacon on the north point on outspan 2694, thence in a westerly direction following the boundary common to 5190, 3262, 2500, 2495, 6305 2494, 2493, to the point of intersection of this line with the Forest Reserve boundary, thence in a straight line to the south-eastern beacon on 2482, thence in a straight line to that beacon common to L R s 2478, 2468 and the Forest Reserve, thence in a straight line to the point of intersection on Laikipia District, Nakuru District and Forest Reserve boundaries, thence by the western boundary of the Forest Reserve to Thomson's Falls, thence by a line up-stream to its intersection with the Naivasha-Laikipia District boundary, thence following the Laikipia-Naivasha and the Laikipia-North Nyeri boundaries to the point of commencement

GOVERNMENT NOTICE No 162

THE LEGISLATIVE COUNCIL ORDINANCE, 1935

NOTICE

IN EXERCISE of the powers conferred upon him by Rule 16 of Schedule III to the Legislative Council Ordinance, 1935, His Excellency the Governor has been pleased to appoint that the poll for the Aberdare Electoral Area shall open at 8 a m on the 26th day of March, 1938, and close at 5 p m on the same day

By Command of His Excellency the Governor
Nairobi,
5th March, 1938

A DE V WADE,
Colonial Secretary

GOVERNMENT NOTICE No 163

THE LEGISLATIVE COUNCIL ORDINANCE, 1935

NOTICE

IN EXERCISE of the powers conferred upon me by Rule 11 of Schedule III to the Legislative Council Ordinance, 1935, and all other powers thereunto enabling me, I, Henry Robert Moore Brooke-Popham, Knight Grand Cross of the Royal Victorian Order, Knight Commander of the Most Honourable Order of the Bath, Companion of the Most Distinguished Order of Saint Michael and Saint George, Companion of the Distinguished Service Order, upon whom His Majesty has been pleased to confer the Air Force Cross, Air Chief Marshal in His Majesty's Royal Air Force, Governor and Commander-in-Chief of the Colony and Protectorate of Kenya, do hereby give notice that a Poll will take place in the undermentioned Electoral Areas on the 30th day of March, 1938

2 The names of the several candidates and of their proposers, seconders and supporters, and the places at which a poll will be taken, and the Electoral Area allotted to each polling station are set forth below

Nairobi,
5th March, 1938

R BROOKE-POPHAM,
*Air Chief Marshal,
Governor*

ELECTORAL AREA No 2

NAIROBI SOUTH

Candidate

1 Marcuswell Maxwell

Proposer

George Alfred Tyson

Secunder

Alfred Dunstan Adams

Supporters

- 1 William Ashford
- 2 William James Kane
- 3 Mercy Moore (Mrs)
- 4 Archibald Scott McKendrick
- 5 Hans Ferdinand Bargman
- 6 Robert Wesley Kelly
- 7 Harold Robert Montgomery
- 8 John Rees Stephens

Candidate

- 2 Thomas Joseph O'Shea

Proposer

Arthur Lecand Smithson

Seconder

Cecil Harry Slater

Supporters

- 1 Beatrice Mary Lee
- 2 Thomas McClure
- 3 Alfred William Black
- 4 James Riddell, Senior
- 5 George Foster
- 6 Babette Kane
- 7 L Kaplan

Polling Station

Office of the District Commissioner, Nairobi

Electoral Area

Commencing at the junction of the Kenya and Uganda Railway with the Ngong River, thence by that river up-stream to its junction with the Mtoni River, thence by that river up-stream to a bridge on the Nairobi-Ngong Road, thence by a line northerly to a beacon at the south-western corner of L R No. 189 A R (Government Farm extension), which beacon is on the Kiambu Native Reserve boundary, thence generally northerly by that native reserve boundary to its intersection with the Kenya and Uganda Railway at Kabete Station, thence by that Railway (down-line) to the point of commencement

ELECTORAL AREA No 3

MOMBASA

Candidate

- 1 William George Drummond Hay Nicol

Proposer

Lawrence M Haynes

Seconder

J W Harrison

Supporters

- 1 P H Selby
- 2 F A Kempton
- 3 Jas B Belfrage
- 4 L M Nealon
- 5 G A Elliott
- 6 R M Mackenzie
- 7 W G Reid

Candidate

2 Frederick Arthur Bemister

Proposer

Leonard Collins

Seconder

D P Connaughton

Supporters

- 1 J F Campbell
- 2 J Christie
- 3 A L Shipley
- 4 A G W Ogilvie
- 5 Norman Goltman
- 6 J C Coverdale
- 7 W J King

Polling Station

Office of the District Commissioner, Mombasa

Electoral Area

This area comprises the whole of the Island of Mombasa

GOVERNMENT NOTICE No 164

THE LEGISLATIVE COUNCIL ORDINANCE, 1935

NOTICE

IN EXERCISE of the powers conferred upon me by Rule 11 of Schedule III to the Legislative Council Ordinance, 1935, and all other powers thereunto enabling me, I, Henry Robert Moore Brooke-Popham, Knight Grand Cross of the Royal Victorian Order, Knight Commander of the Most Honourable Order of the Bath, Companion of the Most Distinguished Order of Saint Michael and Saint George, Companion of the Distinguished Service Order, upon whom His Majesty has been pleased to confer the Air Force Cross, Air Chief Marshal in His Majesty's Royal Air Force, Governor and Commander-in-Chief of the Colony and Protectorate of Kenya, do hereby give notice that a Poll will take place in the undermentioned Electoral Area on the 2nd day of April, 1938

2 The names of the several candidates and of their proposers, seconders and supporters, and the places at which a poll will be taken, and the portion of the Electoral Area allotted to each polling station are set forth below

Nairobi,

5th March, 1938

R BROOKE-POPHAM,

*Air Chief Marshal,**Governor*

ELECTORAL AREA No 11

KIAMBU

Candidate

1 Arnold Bradley

Proposer

Charles McIntyre Keith Forbes

Seconder

Willie H Dickens

Supporters

- 1 J K Crighton
- 2 N V Webber
- 3 G H Pedler
- 4 H O Weller
- 5 C Lusso
- 6 H W Rehm
- 7 R H Balfour Blair

Candidate

- 2 Right Honourable Josslyn Victor Hay Earl of Erroll

Proposer

Christopher Edward Fenwicke Clennel

Seconder

William John Webb

Supporters

- 1 Mary Ellen Coldham (Miss)
- 2 William Colet Birch
- 3 Olive Collyer (Miss)
- 4 Charles Steele
- 5 Lieut -Commander Stewart
- 6 Harold Victor Campbell Pirie
- 7 Captain Walter Kirton
- 8 James Mostyn Silvester

Polling Station No 1

Office of the District Commissioner, Kiambu

Portion of Electoral Area

Commencing at the most northerly corner of Tigon Polling Area No 2 (Beacon No 12 Kikuyu Aberdare Forest Reserve north of Muzangoichi River) thence bounded by the easterly boundary of Tigon Polling Area No 2 to its southerly corner, thence easterly by the northerly boundary of Kiambu Polling Area No 4 to its junction with the Githatura River, thence by that river down-stream to its junction with the Nairobi River, thence by that river down-stream to its junction with the Ngong River, thence by that river up-stream to its intersection with the Kenya and Uganda Railway, thence by that railway south-easterly to Athi River, thence by that river down-stream to its junction with the Thiririka River, thence by that river up-stream to its junction with the Nairobi River, thence by that river up-stream to its junction with the Kamiti River, thence by that river up-stream to its junction with the Kiu River, thence by that river up-stream to its intersection with the southerly boundary of L O No 69, thence by the southerly boundaries of L O Nos 69 and 70 to the most westerly corner of L O No 70 thence by the north-westerly boundary of L O No 70 to the southerly corner of L O No 90/1, thence by the western boundary of L O No 90/1 to the Kamiti River, thence by that river up-stream to the south-easterly corner of L O No 277 (Outspan Reserve), thence by the easterly and northerly boundaries of that outspan to the most westerly corner of L O No 91, thence by the westerly boundary of L O No 91 to its most northerly corner and onward to the southerly boundary of L O No 104, thence by the southerly and westerly boundary of that L O No to the Mukuu River, thence by that river up-stream to the northerly corner of L O No 101, thence by a line north-westerly to the point of commencement.

Polling Station No 2

Police Station, Tigon

Portion of Electoral Area

Commencing at the south-westerly corner of Escarpment Township Reserve, thence bounded by a line south-westerly to a point where it intersects Sclaters Road on a line between the point of commencement and the most northerly corner of Lake Magadi, thence by a line south-easterly to the westerly corner of L O No 173/2, thence by the southerly boundary of that L O No to its most southerly corner, thence by the south-easterly boundary of L O No 174 to the Kenya and Uganda Railway, thence by that railway southerly to the most southerly corner of L O No 171, thence by a line easterly to the most southerly corner of L O No 171, thence by the south-easterly boundary of that L O No to its most easterly corner, thence by the south-westerly and southerly boundaries of L O Nos 162 and 164 to the most northerly corner of L O No 170, thence by the westerly boundary of that L O No to the Matigutu River, thence by that river down-stream to the south-easterly corner of L O No 169, thence by the easterly boundaries of L O Nos 169, 2950/1, 2950/3, and 152 to the most easterly corner of L O No 152, thence by the northerly boundary of that L O No to the most southerly corner of L O No 133, thence by the easterly boundary of that L O No to the Niaro River, thence by that river up-stream to the southerly corner of the river of L O No 137, thence by the easterly boundary of that L O No to the Kamiti River, thence by a line northerly to Beacon No 12 Kikuyu Aberdare Forest Reserve (north of Muzangoichi River), thence by that Forest Reserve southerly to where it intersects the Gatura River, thence by a line westerly to the north-easterly corner of Escarpment Township, thence by the northerly and westerly boundary of that Township to the point of commencement

Polling Station No 3

Police Station, Ruiru

Portion of Electoral Area

Commencing at the most northerly corner of Kiambu Polling Area No 1 (Beacon 12, Kikuyu Aberdare Forest Reserve north of Muzangoichi River), thence bounded by the northerly boundary of Kiambu Polling Area No 1 to its most easterly corner, thence by the Athi River up-stream to the southerly corner of L O No 277, thence by the southerly boundary of that L O No to the most southerly corner of 278 (Government Reserve), thence by the generally easterly boundary of that Reserve to the Thika River, thence by that river up-stream to its junction with the southern Chania River, thence by that river up-stream to its intersection with the Aberdare Forest boundary, thence by that forest boundary southerly to the point of commencement

Polling Station No 4

Office of the Principal Labour Officer, Nairobi

Portion of Electoral Area

Commencing at the most northerly point of Lake Magadi, thence bounded by a line north-easterly to the westerly corner of Tigon Polling Area No 2, thence bounded by a southerly boundary of that Polling Area to its most southerly corner, thence by the Mutiguta (Karura) River down-stream to the

north-easterly corner of L O No 20, thence by the easterly boundary of that L O No to Thigiriri River, thence by that river down-stream to its junction with the Gethatura River, thence by that river up-stream to the north-westerly corner of L O No 189 (Government Farm), thence by the westerly boundary of that L O No to the Kenya and Uganda Railway, thence by that railway easterly to the north-westerly corner of L O No 189A (Government Farm Extension), thence by the western boundary of that L O No to its south-westerly corner, thence by a line southerly to the bridge on Mtoini River on the Nairobi-Ngong Road, thence by that river down-stream to its junction with the Ngong River, thence by that river down-stream to the Kenya and Uganda Railway, thence by that railway southerly to the Magadi Junction Station, thence by a line westerly to the point of commencement

GOVERNMENT NOTICE No 165

THE LEGISLATIVE COUNCIL ORDINANCE, 1935

NOTICE

IN EXERCISE of the powers conferred upon me by Rule 11 of Schedule III to the Legislative Council Ordinance, 1935, and all other powers thereunto enabling me, I, Henry Robert Moore Brooke-Popham, Knight Grand Cross of the Royal Victorian Order, Knight Commander of the Most Honourable Order of the Bath, Companion of the Most Distinguished Order of Saint Michael and Saint George, Companion of the Distinguished Service Order, upon whom His Majesty has been pleased to confer the Air Force Cross, Air Chief Marshal in His Majesty's Royal Air Force, Governor and Commander-in-Chief of the Colony and Protectorate of Kenya, do hereby give notice that a Poll will take place in the undermentioned Electoral Areas on the 26th, 27th and 28th days of March, 1938

2 The names of the several candidates and of their proposers, seconders and supporters, and the places at which a poll will be taken, and the Electoral Area allotted to each polling station are set forth below

Nairobi,

5th March, 1938

R BROOKE-POPHAM,

*Air Chief Marshal,
Governor*

ELECTORAL AREA No 1

CENTRAL

Candidate

1 Isher Dass

Proposer

Naher Singh Mangat

Secunder

Nimji Javer Kassam.



Supporters

- 1 Mohanlal Anand
- 2 Amritlal Bharmalshah
- 3 Hamchand Meghji Shah
- 4 Amritlal Raishi
- 5 Devchand Khimchand Shah
- 6 Shamsingh Hira Singh
- 7 Amar Nath Maini
- 8 Dawarka Nath Khanna

Candidate

- 2 Alex Caetano Lactancio de Souza

Proposer

Alibhai Haji

Seconder

Chunilal Kirparam

Supporters

- 1 Amritlal Bharmal Shah
- 2 Puran Chand Rajaram Mainy
- 3 Moula Dad Daulat Khan
- 4 Gyan Singh Khushal Singh
- 5 Vishwanath Vithal Patwardhan
- 6 Samiullah Murad Bakhsh
- 7 Himatram Rewashanker Bhatt
- 8 Dahyabhai Khushalbhai Patel

Candidate

- 3 Thakur Dass Ram Chand

Proposer

Sayed Abdulla Shah Mohamed Shah

Seconder

Tafail Mohamed Budhe Khan

Supporters

- 1 Bodhraj Kirparam
- 2 Murad Khan Amir Alam Khan
- 3 Pitamber Khoda
- 4 Sanicher Mithu
- 5 Bishen Singh Harnam Singh
- 6 Mohamed Sadiq Peerbux
- 7 Sethi Dwarka Dass Munshi Ram
- 8 Jan Mohamed Budha Khan

Candidate


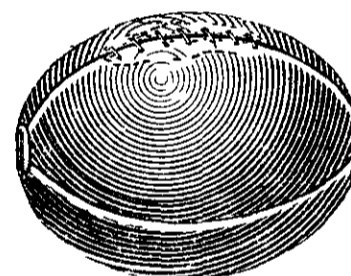
- 4 Devi Dass Mahesh Dass Puri

Proposer

S T Thakore

Seconder

Manji Janmohamed Hasham,



Supporters

- 1 Bachulal T Gatham
- 2 Bharmal Rajshi Haria
- 3 M Gautama
- 4 Puran Chand R Maini
- 5 Karmali M Pardhan
- 6 Hem Singh
- 7 Mohamed Sadiq P
- 8 Dahyabhai K Patel

Candidate

- 5 Shams-ud-Deen

Proposer

Gordhandas Jethalal Shah

Seconder

Maula Dad Daulal Khan

Supporters

- 1 Saleh Mohamed Ladha
- 2 Manji Janmohamed Hasham
- 3 Sheikh Fazal Ilahi Noordin
- 4 Kassam Kanji
- 5 Hiranand Gidumal
- 6 Haria Bharmal Rajshi
- 7 Thakore Satyendra Triambaklal
- 8 Mohamedali Mamuji

Candidate

- 6 Nahar Singh Mangat

Proposer

Amarnath Maini

Seconder

Kassam Kanji

Supporters

- 1 Saleh Mohamed Ladha
- 2 Gordhandas Jethalal Shah
- 3 Kalsi Ujagar Singh Sant Singh
- 4 Ram Chand Beli Ram
- 5 Patel, Chunibhai Jethabhai
- 6 Gautama, Manchardatta
- 7 Bhagwandas Beliram
- 8 Patel, Ambalal Kashibhai

Polling Station

Memorial Hall, Nairobi

Electoral Area

Districts of Nairobi, Fort Hall South Nyeri, North Nyeri Embu, Meru, Thika, Kiambu and Northern Frontier



ELECTORAL AREA No 2

EASTERN

Candidate

1 Hussein Bhaloo Vellani

Proposer

A H Kaderbhoy

Secondar

M Rana

Supporters

- 1 Kassam Khimji
- 2 Hussein Janmahomed
- 3 Abdulla Kanji
- 4 Osman Haji Abdulrehman
- 5 Abdulla Kadeina
- 6 Fatehali Dhala
- 7 Kassam Suleman Damji

*Candidate*

2 Karmali Khimji Pradhan

Proposer


Amritlal U Seth

Secondar

Tribhovan K Patel

Supporters

- 1 Kara Jadavje Lalani
- 2 Devchand Fulchand Shah
- 3 G A Thakker
- 4 Haji Metha
- 5 Kanji Meghji Shah
- 6 Samiul Hague
- 7 S D Karve

*Candidate*

3 Pandya Jagannath Bhavanishanker

Proposer

A H Kaderbhoy

Secondar

S D Karve

Supporters

- 1 A L Sachania
- 2 T A Adamjee
- 3 K R Paroo
- 4 Abdulla Kanji
- 5 J R Gandhi
- 6 Hansraj Dulbhai
- 7 R M Shah

*Candidate*

4 Ambalal Bhailalbhai Patel

Proposer

Mohanlal Kaia

Secondar

Amritlal U Sheth



Supporters

- 1 Bowry Shibchand
- 2 Yusufali Esmailjee Jivanjee
- 3 Tribhovan K Patel
- 4 C H Patel
- 5 B J Sethna
- 6 Kanji Meghji Shah
- 7 Devchand Fuchand Shah

Polling Station

Office of the District Commissioner, Mombasa

Electoral Area

Districts of Digo, Mombasa, Kilifi, Tana River, Lamu, Machakos, Kitui and Teita

ELECTORAL AREA No 3
WESTERN

Candidate

- 1 Rahemtulla Kassim

Proposer

N J Desai

Seconder

Dhanji Manji

Supporters

- 1 Mulji Madhavji
- 2 Ahmed Vira
- 3 F C Sood
- 4 P N Mehta
- 5 Patel Chunibhai Kishabhai
- 6 Farmanali Imamali
- 7 Patel Shivabhai Naranbhai

*Candidate*

- 2 Dhanwant Singh Dhyan Singh

Proposer

Maganbhai Umedbhai Patel

Seconder

Poonjalal Laloobhai Pandya

Supporters

- 1 Vithalji Harji Jobenputra
- 2 Shah Tarachand Fulchand
- 3 Kartar Singh Kishan Singh
- 4 Chhaganlal Karamshi Jobanputra
- 5 Karsan Bhimji Somaia
- 6 Mohanlal Virji Sonpal
- 7 Rampartap Shivrulal Khosla

Polling Station

Office of the District Commissioner, Kisumu

Electoral Area

Districts of Masai, Naivasha, Laikipia, Nakuru, Ravine, Baringo, Nandi, Uasin Gishu, Elgeyo, Trans Nzoia, Central Kavirondo, North Kavirondo, South Kavirondo, Kisumu-Londiani, Kericho, Turkana, West Suk, and all other districts in the Colony which are not specially mentioned in the Central or Eastern Electoral Areas



GOVERNMENT NOTICE No 166
THE LEGISLATIVE COUNCIL ORDINANCE, 1935
NOTICE

IN EXERCISE of the powers conferred upon me by Rule 13 of Schedule III to the Legislative Council Ordinance, 1935, and all other powers thereunto enabling me, I, Henry Robert Moore Brooke-Popham, Knight Grand Cross of the Royal Victorian Order, Knight Commander of the Most Honourable Order of the Bath, Companion of the Most Distinguished Order of Saint Michael and Saint George, Companion of the Distinguished Service Order, upon whom His Majesty has been pleased to confer the Air Force Cross, Air Chief Marshal in His Majesty's Royal Air Force, Governor and Commander-in-Chief of the Colony and Protectorate of Kenya, do hereby appoint the persons specified in the third column of the Schedule hereto to perform the duties of Presiding Officers under the Rules contained in Schedule III to the said Ordinance at the several polling stations specified in the second column of the Schedule hereto

Nairobi,
5th March, 1938 R BROOKE-POPHAM,
Air Chief Marshal,
Governor

SCHEDULE
EUROPEAN ELECTORAL AREAS

Electoral Area	Polling Station	Presiding Officer
2 NAIROBI SOUTH	Office of the District Commissioner, Nairobi	Mr P Wyn Harris
3 MOMBASA	Office of the District Commissioner, Mombasa	Mr J D McKean
4 COAST	Office of the Resident Magistrate, Mombasa	Mr J O'Brien Kelly
5 NYANZA	1 Office of the District Commissioner, Kakamega	Capt J C Clive
	2 Office of the District Commissioner, Kisumu	Mr R T Lambert
	3 Muhoroni	Mr T Allen
	4 Police Station, Lumbwa	Major W S Belfield
	5 Office of the District Commissioner, Kericho	Mr H E Lambert
7 TRANS NZOIA	1 Office of the District Commissioner, Kitale	Mr L C Pharazyn
	2 Lt Col D Pudsey's Farm, 6668	Lt Col D Pudsey
	3 Police Station, Cherangani	Capt A V Nash
	4 Post Office, Enderbess	Mr J V Winter
	5 Elgon Club	Mr S F Rutley
8 UASIN GISHU	1 Office of the Kenya Farmers' Association, Hoey's Bridge	Major H P Hill, J P
	2 Soy Hotel	Col G A Swinton Home, D S O , O B E
	3 Sergoit School	Capt C J Theunissen, M C
	4 Broederstroom School	Mr G B Mousley
	5 Farm L O No 35	Major L Knapman, D S O , D C M
	6 Police Station, Turbo	Mr V H Kirkham
	7 Office of the District Commissioner, Eldoret	Mr K G Lindsay
9 ABERDARE	1 Office of the Provincial Commissioner, Nyeri	Mr F G Jennings
	2 Office of the District Commissioner, Nanyuki	Mr E Beaumont
	3 Office of the District Commissioner, Rumuruti	Mr C H Adams, J P
	4 Police Station, Thomson's Falls	Mr C W Elliot
11 KIAMBU	1 Office of the District Commissioner, Kiambu	Mr C H Williams
	2 Police Station, Tigoni	Mr S I Ellis
	3 Police Station, Ruru	Mr A H Kneller
	4 Office of the Principal Labour Officer, Nairobi	Mr P de V Allen

INDIAN ELECTORAL AREAS

Electoral Area	Polling Station	Presiding Officer
1 CENTRAL	Memorial Hall, Nairobi	Mr P Wyn Harris
2 EASTERN	Office of the District Commissioner, Mombasa	Mr J D McKean
3 WESTERN	Office of the District Commissioner, Kisumu	Mr R T Lambert.

GOVERNMENT NOTICE No 167

THE LEGISLATIVE COUNCIL ORDINANCE, 1935

NOTICE

IN EXERCISE of the powers conferred upon me by Rule 14 of Schedule III to the Legislative Council Ordinance, 1935, and all other powers thereunto enabling me, I, Henry Robert Moore Brooke-Popham, Knight Grand Cross of the Royal Victorian Order, Knight Commander of the Most Honourable Order of the Bath, Companion of the Most Distinguished Order of Saint Michael and Saint George, Companion of the Distinguished Service Order, upon whom His Majesty has been pleased to confer the Air Force Cross, Air Chief Marshal in His Majesty's Royal Air Force, Governor and Commander-in-Chief of the Colony and Protectorate of Kenya, do hereby appoint the persons specified in the third column of the Schedule hereto to perform the duties of Deputy Presiding Officers under the Rules contained in Schedule III to the said Ordinance at the several polling stations specified in the second column of the Schedule hereto

Nairobi,
5th March, 1938

R BROOKE-POPHAM,
*Air Chief Marshal,
Governor*

SCHEDULE
EUROPEAN ELECTORAL AREAS

Electoral Area	Polling Station	Deputy Presiding Officer
2 NAIROBI SOUTH	Office of the District Commissioner, Nairobi	Mr G H W Annells
3 MOMBASA	Office of the District Commissioner, Mombasa	Capt G B Rimington, M C
		Mr W R Legg
4 COAST	Office of the Resident Magistrate, Mombasa	Lt Biggs
5 NYANZA	1 Office of the District Commissioner, Kakamega	Mr H A W Chapman
	2 Office of the District Commissioner, Kisumu	Capt T Anderson, M C
	3 Muhoroni	Capt G M Martin
	4 Police Station, Lumbwa	Mr G Nottidge
	5 Office of the District Commissioner, Kericho	Mr A A Stanton
7 TRANS NZOIA	1 Office of the District Commissioner, Kitale	Mr F H Weller
	2 Lt Col D Pudsey's Farm, 6668	Mr N G Glynn
	3 Police Station, Cherangani	Mr H J R Clegg
	4 Post Office, Enderbess	Mr J Seymour Jones
	5 Elgon Club	Mr J H Bailey
8 UASIN GISHU	1 Office of the Kenya Farmers' Association, Hoey's Bridge	Mr J Gamson
	2 Soy Hotel	Col G Easton, M C
	3 Sergoit School	Mr W P Law
	4 Broederstroom School	Mr T Louw
	5 Farm L O No 35	Mr J Symonds
	6 Police Station, Turbo	Comdr R K Philpott, R N
	7 Office of the District Commissioner, Eldoret	Mr G M Jack
9 ABERDARE	1 Office of the Provincial Commissioner, Nyeri	Mr J B Witherick
	2 Office of the District Commissioner, Nanyuki	Mr P H Stephenson
	3 Office of the District Commissioner, Rumuruti	Mr A G Baker
	4 Police Station, Thomson's Falls	Mr E Lloyd Parker
11 KIAMBU	1 Office of the District Commissioner, Kiambu	Mr D M Stephens
	2 Police Station, Tigoni	Mr C Hudson Cane
	3 Police Station, Ruiru	Major G Glassford
	4 Office of the Principal Labour Officer, Nairobi	Mr H Thomas

INDIAN ELECTORAL AREAS		
Electoral Area	Polling Station	Deputy Presiding Officer
1 CENTRAL	Memorial Hall, Nairobi	Mr P de V Allen Mr A H Kneller Mr G H W Annells Mr P F Foster Mr S I Ellis
2 EASTERN	Office of the District Commissioner, Mombasa	Capt G B Rimington, M C Mr W R Legg Mr R A Hawkins
3 WESTERN	Office of the District Commissioner, Kisumu	Mr A M Lawrence Mr C A Harvey

GOVERNMENT NOTICE No 168

THE LEGISLATIVE COUNCIL ORDINANCE, 1935
NOTICE

IN EXERCISE of the powers conferred upon them by Rule 8 of Schedule III to the Legislative Council Ordinance, 1935, the Returning Officers for the Electoral Areas specified below have duly declared the following persons to be elected members of the Legislative Council of Kenya Colony and Protectorate —

EUROPEAN ELECTORAL AREAS

<i>Electoral Area</i>	<i>Person Elected</i>
Nairobi North	Major Ferdinand William Cavendish-Bentinck
Rift Valley	Lt -Col Lord Francis George Montagu Douglas Scott, K C M G , D S O
Ukamba	Major Sir Robert de Vere Shaw, Bt , M C

ARAB ELECTORAL AREA

<i>Electoral Area</i>	<i>Person Elected</i>
Colony and Protectorate	Sir Ali bin Salim bin Khalfan, K B E , C M G

Nairobi,
5th March, 1938

A DE V WADE,
Colonial Secretary.