



THE KENYA GAZETTE

Published by Authority of the Republic of Kenya

(Registered as a Newspaper at the G.P.O.)

Vol. CXVIII—No. 52

NAIROBI, 13th May, 2016

Price Sh. 60

GAZETTE NOTICES

CONTENTS

	PAGE
The Industrial Court Act—Appointment.....	2006
The Civil Procedure Act—Establishment.....	2006
The National Crime Research Centre Act—Membership of the Council, etc.....	2006–2007
Judicial Service Commission—Appointment, etc.	2007–2009
The Petroleum (Exploration and Production) Act—Constitution of Blocks for Petroleum Exploration.....	2010–2048
The Land Act—Intention to Acquire Land—Corrigenda, etc.....	2049–2058
The Land Registration Act—Issue of Provisional Certificates, etc.....	2059–2068
County Governments Notices.....	2068–2072
The Energy Regulatory Commission—Fuel Cost Charge, etc.....	2072–2073
The Kenya Information and Communications Act—Application of Licences.....	2074
The Co-operative Societies Act—Appointment of Liquidator.....	2074
The Companies Act—Intended Dissolution.....	2074
The Physical Planning Act—Completion of Part Development Plans.....	2075
Closure of Private Roads and Footpaths.....	2075

	PAGE
Loss of Share Certificate.....	2075
Loss of Policies.....	2076–2077
Change of Names.....	2077–2078

SUPPLEMENT Nos. 66, 67 and 68

Acts, 2016

	PAGE
The Division of Revenue Act, 2016.....	151
The Supplementary Appropriation Act, 2016.....	155
The Climate Change Act, 2016.....	179

SUPPLEMENT Nos. 65 and 69

Legislative Supplement

LEGAL NOTICE NO.	PAGE
74—The Capital Markets (Nairobi Securities Exchange Limited Shareholding) Regulations, 2016.....	2063
75–81—The Competition Act—Exclusions.....	2065–2068

CORRIGENDUM

IN Gazette Notice No. 2222 of 2016, *amend* the expression printed as "Nakuru Municipality Block 3/718", to read "Nanyuki/Municipality Block 3/718".

GAZETTE NOTICE NO. 3335

THE INDUSTRIAL COURT ACT

(No. 20 of 2011)

APPOINTMENT

IN EXERCISE of the powers conferred by section 24 (b) of the Industrial Court Act, 2011, the Chief Justice appoints the following member of the Employment and Labour Relations Rules Committee for a period of five (5) years, with effect from 3rd May, 2016.

CYNTHIA KWAMBOKA ONYANCHA

The appointment of Daisy Wekesa Nabututu *vide* Gazette Notice No. 6843 of 2015 to the Committee is revoked and replaced accordingly.

Dated the 3rd May, 2016.

WILLY MUTUNGA,
Chief Justice and President, Supreme Court of Kenya.

GAZETTE NOTICE NO. 3336

THE CIVIL PROCEDURE ACT

(Cap. 21)

ESTABLISHMENT

TAKE NOTICE that the Chief Justice/President, Supreme Court of Kenya has established Mpeketoni Law Courts, a magistrate's court that is within supervisory jurisdiction of Garsen High Court, with effect from 6th June, 2016.

Dated the 5th May, 2016.

WILLY MUTUNGA,
Chief Justice and President, Supreme Court of Kenya.

GAZETTE NOTICE NO. 3337

THE CIVIL PROCEDURE ACT

(Cap. 21)

ESTABLISHMENT

TAKE NOTICE that the Chief Justice/President, Supreme Court of Kenya has established Jomo Kenyatta International Airport (JKIA) Law Courts, a magistrate's court that is within the supervisory jurisdiction of Nairobi High Court, with effect from the 16th May, 2016.

Dated the 5th May, 2016.

WILLY MUTUNGA,
Chief Justice and President, Supreme Court of Kenya.

GAZETTE NOTICE NO. 3338

THE CIVIL PROCEDURE ACT

(Cap. 21)

ESTABLISHMENT

TAKE NOTICE that the Chief Justice/President, Supreme Court of Kenya has established Loitoktok Law Courts, a magistrate's court that is within the supervisory Jurisdiction of Kajiado High Court, with effect from the 6th June, 2016.

Dated the 5th May, 2016.

WILLY MUTUNGA,
Chief Justice and President, Supreme Court of Kenya.

GAZETTE NOTICE NO. 3339

THE CIVIL PROCEDURE ACT

(Cap. 21)

ESTABLISHMENT

TAKE NOTICE that the Chief Justice/President, Supreme Court of Kenya has established Ngong Law Courts, a magistrate's court that is within the supervisory jurisdiction of Kajiado High Court, with effect from the 4th July, 2016.

Dated the 5th May, 2016.

WILLY MUTUNGA,
Chief Justice and President, Supreme Court of Kenya.

GAZETTE NOTICE NO. 3340

THE NATIONAL CRIME RESEARCH CENTRE ACT

(No. 4 of 1997)

MEMBERSHIP OF THE COUNCIL

IT IS notified for the general information of the public that the following persons are members of the Governing Council of the National Crime Research Centre under section 6(2) of the National Crime Research Centre Act, 1997:

Under paragraph (a)—

Githu Muigai, Attorney-General—(*Chairperson*);

Under paragraph (aa)—

Evans Nyacheo;

Under paragraph (b)—

Justice Jessie Wanjiku Lesiit;

Under paragraph (bb)—

Jacob Ondari;

Under paragraph (c)—

Joseph Boinnett, Inspector-General;

Under paragraph (d)—

Lydia Muriuki;

Under paragraph (e)—

Isaiyah Osugo, Commissioner of Prisons;

Under paragraph (f)—

Jerim Oloo, Principal Probation Officer;

Under paragraph (g)—

Linda Musumba (Dr.),
Robinson Ocharo (Dr.);
Francis Kipkurui arap Sang (Dr.);

Under paragraph (h)—

Bernard Bwoma;

Under paragraph (i)—

Sylvia Wairimu Kang'ara,
Jacqueline Mbogo-Asinuli;
Florence Mushiime (Dr.).

Dated the 9th May, 2016.

GITHU MUIGAI,
Attorney-General.

GAZETTE NOTICE NO. 3341

THE NATIONAL CRIME RESEARCH CENTRE ACT

(No. 4 of 1997)

APPOINTMENT

IN EXERCISE of the powers conferred by section 6(2) of the National Crime Research Centre Act, 1997, the Attorney-General appoints:

Under paragraph (g)—

Linda Musumba (Dr.),
Robinson Ocharo (Dr.),
Francis Kipkunui arap Sang (Dr.);

Under paragraph (i)—

Sylvia Wairimu Kang'ara,
Jacqueline Mbogo-Asinuli,
Florence Musiime (Dr.);

to be members of the Governing Council of the National Crime Research Centre, for a period of three (3) years.

Dated the 9th May, 2016.

GITHU MUIGAI,
Attorney-General.

GAZETTE NOTICE NO. 3342

THE CONSTITUTION OF KENYA

JUDICIAL SERVICE COMMISSION

APPOINTMENT

IN EXERCISE of the powers conferred by Article 172 (1) (a) of the Constitution of Kenya, the Judicial Service Commission appoints—

Karanja Thulkif Waweru,
Maldi Omar Khamis Swaleh,
Opacha Jamal Omodoi,
Sambul Mohamed Muhiyidin,
Ally Wayu Bakari,
Mwambele Mohamed Suleiman,
Dogo Sheikh Dabasoo,
Muriuki Nicholas Murithi,
Daffa Hassan Omar,
Wendo Shaban Wendo,
Nyaboga Idris Nyamagosa,
Fahad Ismael Mohamed,
Mohamud Ibrahim Mohamed,
Gavana Awadh Mohamed,
Hussein Mohamed Hassan,
Mustafa Guyo Shunu,
Dadacha Ali Ibrahim,
Weliliye Mohamed Sheikh,
Mohamed Kule Muhumed,
Ahmed Issack Maalim,
Mohamed Garama Randu,

to be Kadhis II, with effect from 7th October, 2015.

Dated the 5th May, 2016.

WILLY MUTUNGA,
Chief Justice and President, Supreme Court of Kenya.

GAZETTE NOTICE NO. 3343

THE JUDICIAL SERVICE COMMISSION

LIST OF APPLICANTS AND SHORTLISTED CANDIDATES FOR THE POSITION OF JUDGES OF THE ENVIRONMENT AND LAND COURT

Names of applicants

The Judicial Service Commission invited applications for twenty (20) vacancies for the position of Judge of the Environment and Land Court on 29th January, 2016. A total of one hundred and sixty one (161) applications were received from the following:

LIST OF APPLICANTS

Name of Applicant	ID/ Passport No.
Manduku Stanley Kerandi.	13450351
Obwa Milicent Akinyi (Odeny)	8772144
Mwangi Timothy Kariuki	10811249
Kemei David Kipyegomen	9778440
Wachira Margaret Warigia	5482729
Ogembo Daniel Ogola	8820532
Mahaniyi Peter Mung'athia	2442907
Miano Jennifer Wanjiku	8341599
Kebira Ocharo	10661314
Hannington O. Ouko	7952693
Ndugi David Munyao	7946613
Eboso Benard Mweresa	10600255

Name of Applicant	ID/ Passport No.
Kasera Anyango Margaret	1506104
Cherere Thripsisa Wanjiku	7030464
Mburu Peter Ng'ang'a	21723856
Mbaabu Joy Kagwiria	8311886
Lilan Simon Chesiror	10949681
Wachira Letizia Muthoni	13869935
Sangoro Michael Odeny Ogallo	13597783
Mbogo Charles Gitonga	1092473
Mbugua Lucy Ngima Hiuhi	9322439
Yano Charles Kimutai	8770159
Makori Evans Kiago	10784364
Nderitu David Njagi	9199347
Kutwa Charles Ariba	20459734
Kesse Maureen Cheronoh	22268730
Ng'ang'a Peter Kago	not indicated
Kamau Alice Njoki	5931879
Njengo James Mwangi	12475529
Masese Reuben Jack	0300793
Achieng Pamela	13529828
Nyukuri Annet	20372349
Orina Erastus Menge	9974117
Mutei Tom	7258622
Onyango Jane Muyoti	5790947
Ng'ethe Faith Mbaire	21761537
Ndegwa Shaw Virginia Wangui	A1225074
Omollo Lynette Achieng	21799512
Siganga Dave Lung'aho	11305652
Ondimu Christine Gesare	11134623
Ohungo Dalmas Omondi	11670802
Oganyo Roseline Akinyi	10285646
Nyutu Eunice Kagure	14498833
Kosgei Paul Kipsang	0246669
Jones Nyachiro	10784149
Matheka Nelly Awori	5454035
Oyiemo Robert A.O.	11048746
Rutto Cherotich Rhoda	22787713
Manyasa Flora Lydia	14632156
Onyiego John Nuabuto	5948626
Ole Mapelu Zakayo	0907669
Shiballira Rachel Omukatia	12425596
Kandet Keneddy Lenkamai	13012523
Angima Yuvinalis Maronga	11357014
Kiprotich Beatrice	5606037
Rachel Chepkoech B Ngetich	9836966
Hannah Njeri Ndungu	4308819
Ondongo Milly E.A (Lwanga)	10366964
Namachanja Grace	8769950
Gicheru Maxwell Nduiga	2302835
Mitei Christopher	10761705
Rutto Julius Tarus	6597513
Angu Kitigin Wycliffe	6876996
Wambua Jacinta Mutio	7993376
Murage Maryann Wambui	339487
Antonina Kossy Bor	12564643
Kilakoi Gideon Solonka	9831652
Siundu Samuel Soita	0300788
Ojoo Barbara Achieng	10809486
Ochwangi Philemon Nyaachi	21929099
Kenzi Benedict Wambua	9225804
Adwera Anne Colleta Apondi	8295186
Ochieng Christine E. Atieno	10035243
Kemei Jemutai Grace	8771744
Makokha Josephine Obanda	21861950
Ondieki Robinson Kebabe	9547867
King'ori John Githumbi	8954543

Name of Applicant	ID/ Passport No.	Name of Applicant	ID/ Passport No.
Onsongo Wycliffe Obogwe	9970327	Odenyo Richard Okoth	3966910
Michael Mumbui	9865385	George Kariuki Nyamwitha	20767455
Evans Onsando Getanda	9929597	Chelangat Beatrice Chebochok	13463195
Motana Julius Mong'are	9148628	Micheni Wendy Kagendo	10971126
Joseph Kaberia Isac	10795044	Olola James Otieno	11214835
Ungu Christine Kawira	13402706	Kihianyu Antony Gikaria	13405666
Edward Katama Ngeywa	12419778	Kassan Linus Poghon	20767524
Njagi Nicholas Njeru	3739643	Kisang Sarah Jepkosgei	10704552
Wanyonyi John Walter	10454924	Cheruyoit Kenneth Kipkinii	13535405
Onyango John Oriti	410437	Ado Moses Otieno	21729951
Oduor Maurice	20596782	Nyangena Therresah Bosibori	14656069
Samuel Muthee Wahome	10844130	Nabulindo Suzanne Visha	21976475
Wafulah Jimmy Simiyu	21750516	Macharia Florence Wangari	20055651
Onyango Dickson Odhiambo	11611120	James Musee Nduna	10586924
Gitonga Erastus Kibiru	20760530	Mbungu Stephen Nzisi	10818803
Njora Lucy Muthoni Wachira	10862673	Ileri Benson Nyaga	20637742
Mulwa Peter Mutua	10860647	Mwaniki Tabitha Mumbi Mutero	10644822
Chesang Robert	10745420	Muriuki Priscah Wambui	22005284
Kitiku Agnes Mueni Nzie	28352240	Wanjala Judith Namisoho Mulama	7602648
Gicheha Liza L. Wairimu	10976127	Kimani James Githongo	4307158
Muneeni Kimwele	11007938	Beatrice Nelima Munialo	89727664
Gichohi Patricia Njeri	7476281	Oira Thomas Ratemo	1882490
Kamau Chris Kinyanjui	12487709	Kinyanjui Gladys Wamaita Karanja	7129402
Chianda Victor Otieno	20920801	Konosi Wilfred Nyaundi	9148046
Leonard K Maingi	11270931	Were Joseph Maloba	11537667
Majune Kraido Omuse	4366521	Ramadhan Abdulqadir Lorot Hussein.	13069324
Rotich Paul Kipkosgei	10704062	Ingonga Renson Mulele	11469976
Odera Teresiah Achieng	12458164	Obulusta Charles Lwanga Okata	10478447
Mwaure Anna Ngibuini	4826421	Ongondo George Martin Atunga	10019975
Gandani Joyce Mkambe	10579095	Nyarango Ivy I.K.	13818266
Lucy Wanja Julius	10252584	Dennis Kivuti Mungai	22008925
Peter Gesora Ngare	11317100	Colbert Ouma Ojiambo	A2082345
Asati Esther	7376940	Ousa Okello	10811661
Boke Esther	13605619	Ann Makeba Madonna Otieno	-
Mutai Gregory	13206539		
Sirma Vayonda Jepchumba	13548130	<i>Names of Shortlisted Candidates</i>	
Karanja Samuel Maina	8350118	The Judicial Service Commission having reviewed the applications for completeness and conformity with the requirements of the advertisement has shortlisted the following seventy three (73) candidates for interview for the post of Environment and Land Court Judge on the dates and time herein indicated.	
Gitari Lucy Waruguru	5482714		
Oseko Julie Ouma	11247298		
Nyaga Jackline Muthoni	12400850		
Oundo Mary Clausina	9731110		
Lavuna Janet Kedeng'ani	14434826	The Judicial Service Commission will be conducting interviews from 13th June, 2016 to 12th July, 2016 at the Hon. Chief Justice's Boardroom, on the Ground Floor, Supreme Court Building, Taifa/City Hall Way.	
Nyang Susan Juma	10025152		
Gerald Andego Magani	10312740		
Komingoi Loice Chepkemai	10014316		
Cherono Chirchir Enock	9779779		
Kullow Mohamed Noor	9567729		
Njoroge Francis Mwangi	10709606		
Lilian Gathoni Kimani	6669092		
Nyaga Jesse Njagi	3665781		

LIST OF SHORTLISTED CANDIDATES

Name	ID/ Passport No.	Date of Interview	Time for the Interview
Obwa Milicent Akinyi (Odeny)	8772144	13-6-2016	9.00 a.m.
Kemei David Kipyegon	9778440	13-6-2016	10.30 a.m.
Wachira Margaret Warigia	5482729	13-6-2016	12.00 noon
Cherere Thripsisa Wanjiku	7030464	13-6-2016	2.30 p.m.
Mbaabu Joy Kagwiria	8311886	14-6-2016	9.00 a.m.
Mbogo Charles Gitonga	1092473	14-6-2016	10.30 a.m.
Mbugua Lucy Ngima Hiubu	9322439	14-6-2016	12.00 noon
Yano Charles Kimutai	8770159	14-6-2016	2.30 p.m.
Makori Evans Kiago	10784364	15-6-2016	9.00 a.m.
Nderitu David Njagi	9199347	15-6-2016	10.30 a.m.
Njengo James Mwangi	12475529	15-6-2016	12.00 noon
Orina Erastus Menge	9974117	15-6-2016	2.30 p.m.
Onyango Jane Muyoti	5790947	16-6-2016	9.00 a.m.
Siganga Dave Lung'aho	11305652	16-6-2016	10.30 a.m.
Ohungo Dalmas Omondi	11670802	16-6-2016	12.00 noon
Kosgei Paul Kipsang	0246669	16-6-2016	2.30 p.m.

<i>Name</i>	<i>ID/ Passport No.</i>	<i>Date of Interview</i>	<i>Time for the Interview</i>
Matheka Nelly Awori	5454035	20-6-2016	9.00 a.m.
Onyiego John Nyabuto	5948626	20-6-2016	10.30 a.m.
Angima Yuvinalis Maronga	11357014	20-6-2016	12.00 noon
Rachel Chepkoech B. Ngetich	9836966	20-6-2016	2.30 p.m.
Hannah Njeri Ndungu	4308819	21-6-2016	9.00 a.m.
Ondongo Milly E.A (Lwanga)	10366964	21-6-2016	10.30 a.m.
Namachanja Grace	8769950	21-6-2016	12.00 noon
Gicheru Maxwell Nduiga	2302835	21-6-2016	2.30 p.m.
Rutto Julius Tarus	6597513	22-6-2016	9.00 a.m.
Wambua Jacinta Mutio	7993376	22-6-2016	10.30 a.m.
Murage Maryann Wambui	339487	22-6-2016	12.00 noon
Antonina Kossy Bor	12564643	22-6-2016	2.30 p.m.
Siundu Samuel Soita	300788	23-6-2016	9.00 a.m.
Adwera Anne Colleta Apondi	8295186	23-6-2016	10.30 a.m.
Ochieng Christine E. Atieno	10035243	23-6-2016	12.00 noon
Kemei Jemutai Grace	8771744	23-6-2016	2.30 p.m.
King'ori John Githumbi	8954543	27-6-2016	9.00 a.m.
Ogembo Daniel Ogala	8820532	27-6-2016	10.30 a.m.
Mailanyi Peter Mung'athia	2442907	27-6-2016	12.00 noon
Kebira Ocharo	10661314	27-6-2016	2.30 p.m.
Eboso Benard Mweresa	10600255	28-6-2016	9.00 a.m.
Onsongo Wycliffe Obogwe	9970327	28-6-2016	10.30 a.m.
Michael Mumbui	9865385	28-6-2016	12.00 noon
Joseph Kaberia Isac	10795044	28-6-2016	2.30 p.m.
Samuel Muthee Wahome	10844130	29-6-2016	9.00 a.m.
Onyango Dickson Odhiambo	11611120	29-6-2016	10.30 a.m.
Njora Lucy Muthoni Wachira	10862673	29-6-2016	12.00 noon
Mulwa Peter Mutua	10860647	29-6-2016	2.30 p.m.
Chesang Robert	10745420	30-6-2016	9.00 a.m.
Kitiku Agnes Mueni Nzie	28352240	30-6-2016	10.30 a.m.
Gicheha Liza L. Wairimu	10976127	30-6-2016	12.00 noon
Gichohi Patricia Njeri	7476281	30-6-2016	2.30 p.m.
Leonard K Maingi	11270931	4-7-2016	9.00 a.m.
Joyce Gandani Mkambe	10579095	4-7-2016	10.30 a.m.
Mutai Gregory	13206539	4-7-2016	12.00 noon
Karanja Samuel Maina	8350118	4-7-2016	2.30 p.m.
Gitari Lucy Waruguru	5482714	5-7-2016	9.00 a.m.
Nyaga Jackline Muthoni	12400850	5-7-2016	10.30 a.m.
Oundo Mary Clausina	9731110	5-7-2016	12.00 noon
Komingoi Loice Chepkemai	10014316	5-7-2016	2.30 p.m.
Cherono Enock Chirchir	9779779	6-7-2016	9.00 a.m.
Kullow Mohamed Noor	9567729	6-7-2016	10.30 a.m.
Njoroge Francis Mwangi	1879955	6-7-2016	12.00 noon
Lilian Gathoni Kimani	6669092	6-7-2016	2.30 p.m.
Micheni Wendy Kagendo	10971126	7-7-2016	9.00 a.m.
Olola James Otieno	11214835	7-7-2016	10.30 a.m.
Kihianyu Antony Gikaria	13405666	7-7-2016	12.00 noon
Mwaniki Tabitha Mumbi Mutero	10644822	7-7-2016	2.30 p.m.
Wanjala Judith Namisoho Mulama	7602648	11-7-2016	9.00 a.m.
Kimani James Githongo	4307158	11-7-2016	10.30 a.m.
Beatrice Nelima Munialo	89727664	11-7-2016	12.00 noon
Kinyanjui Gladys Wamaita Karanja	7129402	11-7-2016	2.30 p.m.
Ongondo George Martin Atunga	10019975	12-7-2016	9.00 a.m.
Peter Gesora Ngare	11317100	12-7-2016	10.30 a.m.
Oganyo Roseline Akinyi	10285646	12-7-2016	12.00 noon
Jesse Njagi Nyaga	3665781	12-7-2016	2.30 p.m.
Onyango John Oiri	410437	12-7-2016	3.30 p.m.

Members of the public are invited to submit in writing any information of interest to the Commission in relation to any of the shortlisted candidates using the contacts below.

Take note that the Commission may interview any member of the public who has submitted information on any of the shortlisted candidates and such information shall be confidential.

This list is also available in the Commissions website. www.judicialservicecommission.go.ke and Judiciary website www.judiciary.go.ke

The secretary, Judicial Service Commission, P.O. Box 40048-00100, Nairobi, Telephone: +254-20-2739180

E-mail: jscsecretariat@judiciary.go.ke, Commission Secretariat: Mayfair Centre, Ralph Bunche Road, Upper Hill, Nairobi, 5th Floor

GAZETTE NOTICE NO. 3344

THE PETROLEUM (EXPLORATION AND PRODUCTION) ACT

(Cap. 308)

CONSTITUTION OF BLOCKS FOR PETROLEUM EXPLORATION

IN EXERCISE of the powers conferred by section 7(1) of the Petroleum (Exploration and Production) Act, 1986, the Cabinet Secretary for Energy and Petroleum has constituted sixty three (63) Petroleum Exploration Blocks of which thirty seven (37) are located in the Lamu Basin, seven (7) in the Anza Basin, five (5) in the Mandera Basin, and fourteen (14) in the Tertiary Rift Basin as set out in the Schedule. Gazette Notice No. 3974 of 2012 is revoked.

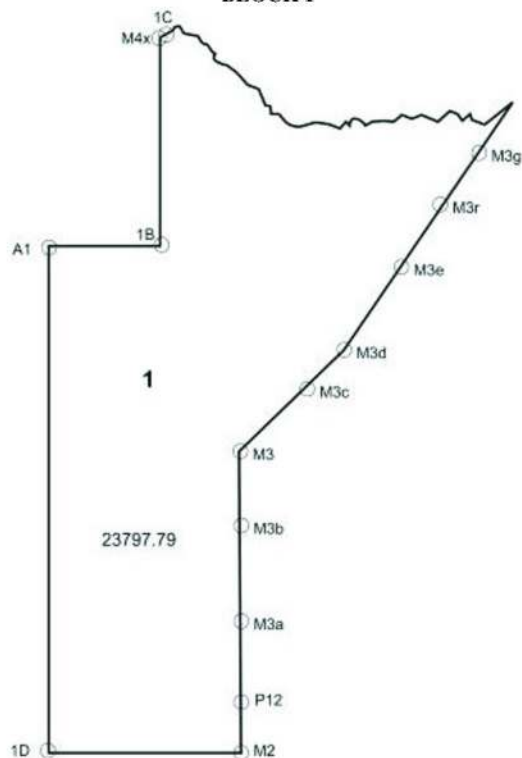
SCHEDULE

PETROLEUM EXPLORATION BLOCK MAP OF KENYA—EDITION 5

(COORDINATE SCHEDULE)

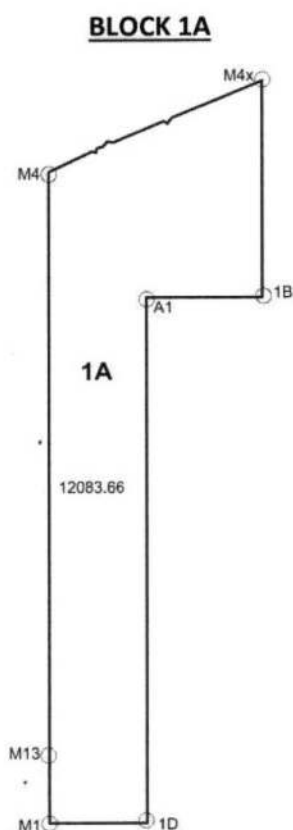
MANDERA BASIN BLOCKS

BLOCK 1



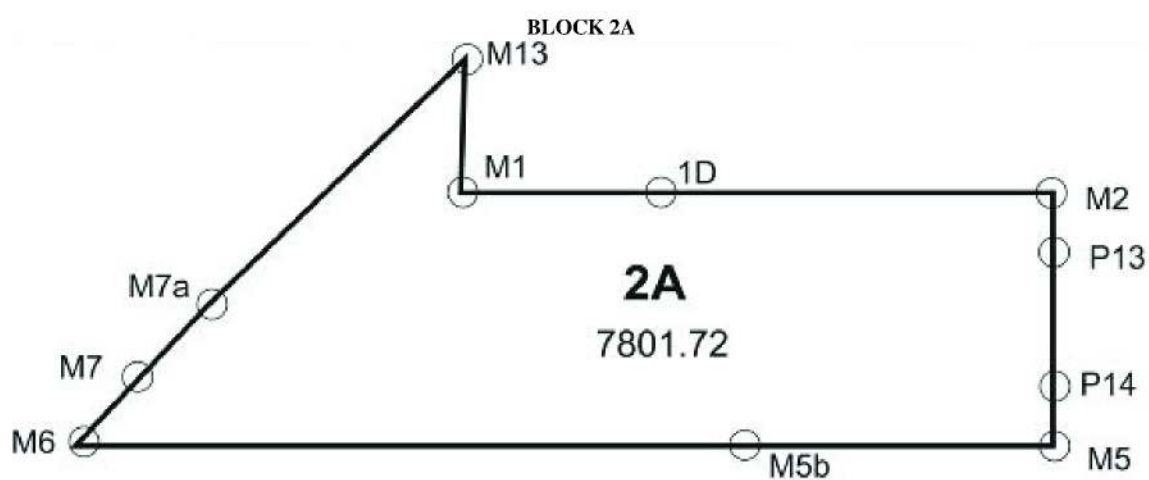
		LONGITUDE					LATITUDE		
Point	Deg	min	sec			Deg	min	sec	
1A	40	19	37.2	E		3	31	40.8	N
1B	40	42	39.6	E		3	31	37.2	N
1C	40	59	44.34	E		0	43	25.248	N
BP1	41	54	36.432	E		3	58	57.936	N
M3g	41	47	55.248	E		3	49	23.664	N
M3f	41	38	37.5	E		3	36	5.328	N
M3e	41	31	38.748	E		3	26	5.928	N
M3d	41	19	59.592	E		3	9	24.372	N
M3c	41	11	15.684	E		3	0	44.784	N
M3	40	59	44.34	E		2	49	19.2	N
M3b	40	59	44.34	E		2	31	15.06	N
M3a	40	59	44.34	E		2	14	55.068	N
P12	40	59	39.552	E		1	56	40.776	N
M2	40	59	46.752	E		1	45	57.6	N
1D	40	19	37.2	E		1	45	57.6	N
1A	40	19	37.2	E		3	31	40.8	N

BLOCK 1 AREA = 23,797.79 Km²



Point	Deg	LONGITUDE				Deg	LATITUDE		
		Min	Sec				Min	Sec	
1C	40	42	43.2	E		4	15	7.2	N
M4x	40	42	4.248	E		4	14	56.544	N
M4	40	0	0.432	E		3	56	13.452	N
M13	40	0	0	E		2	0	0	N
M1	40	0	0	E		1	45	56.988	N
1D	40	19	37.2	E		1	45	57.6	N
1A	40	19	37.2	E		3	31	40.8	N
1B	40	42	39.6	E		3	31	37.2	N
1C	40	42	43.2	E		4	15	7.2	N

BLOCK 1A AREA=12,083.66Km²

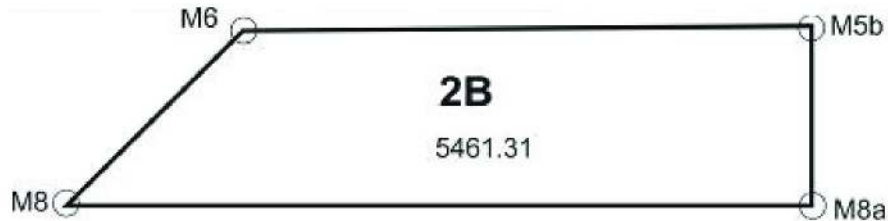


Point	Deg	LONGITUDE				Deg	LATITUDE		
		Min	Sec				Min	Sec	
M5	40	59	46.74	E		1	21	4.22	N
M5b	40	27	16.2	E		1	20	58.57	N

	LONGITUDE					LATITUDE			
Point	Deg	Min	Sec			Deg	Min	Sec	
M6	39	20	52.476	E		1	20	48.372	N
M7	39	30	0	E		1	30	0	N
M7a	39	34	20	E		1	35	7	N
M13	40	0	0	E		2	0	0	N
M1	40	0	0	E		1	45	56.988	N
1D	40	19	37.2	E		1	45	57.6	N
M2	40	59	46.752	E		1	45	57.6	N
P13	40	59	44.34	E		1	42	27.144	N
P14	40	59	38.184	E		1	26	27.816	N
M5	40	59	46.74	E		1	21	4.22	N

BLOCK 2A AREA=7801.72KM²

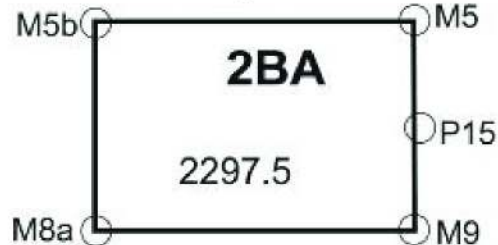
BLOCK 2B



	LONGITUDE					LATITUDE			
Point	Deg	Min	Sec			Deg	Min	Sec	
M5b	40	27	16.2	E		1	20	58.57	N
M8a	40	27	34.78	E		1	0	12.09	N
M8	39	0	0	E		1	0	0	N
M6	39	20	52.476	E		1	20	48.372	N
M5b	40	27	16.2	E		1	20	58.57	N

BLOCK 2B AREA=5461.31Km²

BLOCK 2BA

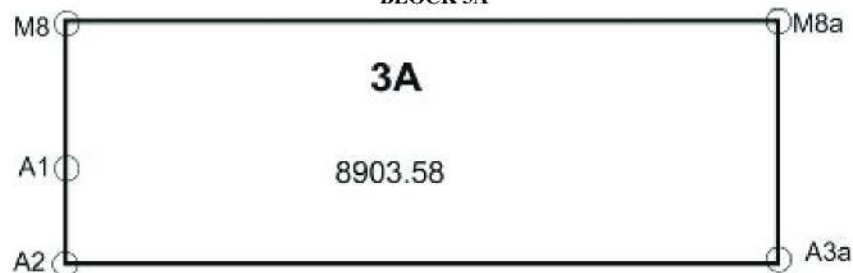


	LONGITUDE					LATITUDE			
Point	Deg	Min	Sec			Deg	Min	Sec	
M5	40	59	46.74	E		1	21	4.22	N
P15	40	59	44.34	E		1	10	2.748	N
M9	40	59	46.74	E		1	0	16.94	N
M8a	40	27	34.78	E		1	0	12.09	N
M5b	40	27	16.2	E		1	20	58.57	N
M5	40	59	46.74	E		1	21	4.22	N

BLOCK 2BA AREA=2297.50 Km²

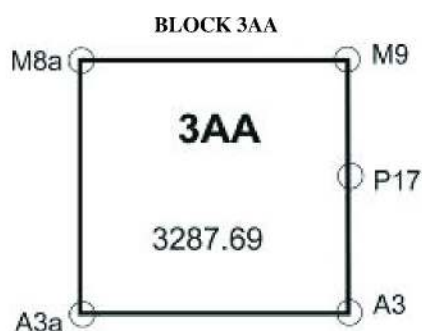
ANZA BASIN BLOCKS

BLOCK 3A



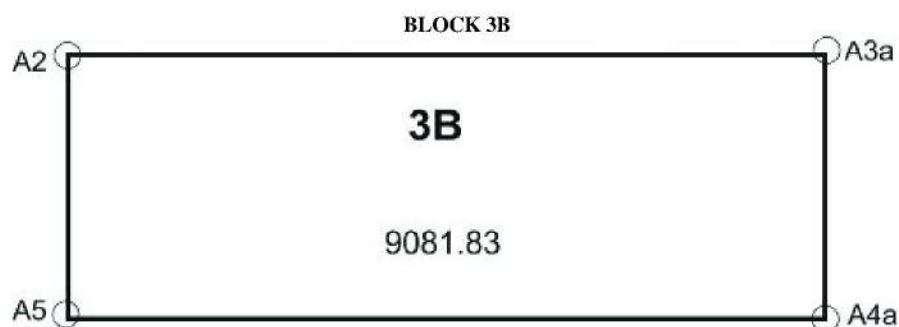
		LONGITUDE					LATITUDE		
Point	Deg	min	sec			Deg	min	sec	
M8	39	0	0	E		1	0	0	N
M9	40	59	44.34	E		1	0	0	N
P17	40	59	44.34	E		0	43	25.248	N
A3	40	59	44.34	E		0	30	21.6	N
A2	39	0	0	E		0	30	20.052	N
A1	39	0	0	E		0	42	10.008	N
M8	39	0	0	E		1	0	0	N

BLOCK 3A AREA=8903.58Km²

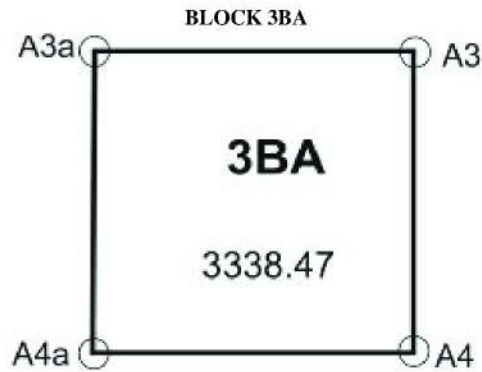


	LATITUDE						LONGITUDE			
Deg	Min	Sec				Deg	Min	Sec		
1	0	12.09	N	E		40	27	34.78	N	3AA
1	0	16.94	N	E		40	59	46.75	N	3AA
0	43	25.248	N	E		40	59	44.34	N	3AA
0	30	21.6	N	E		40	59	44.34	N	3AA
0	30	21.6	N	E		40	27	34.78	N	3AA
1	0	12.09	N	E		40	27	34.78	N	3AA

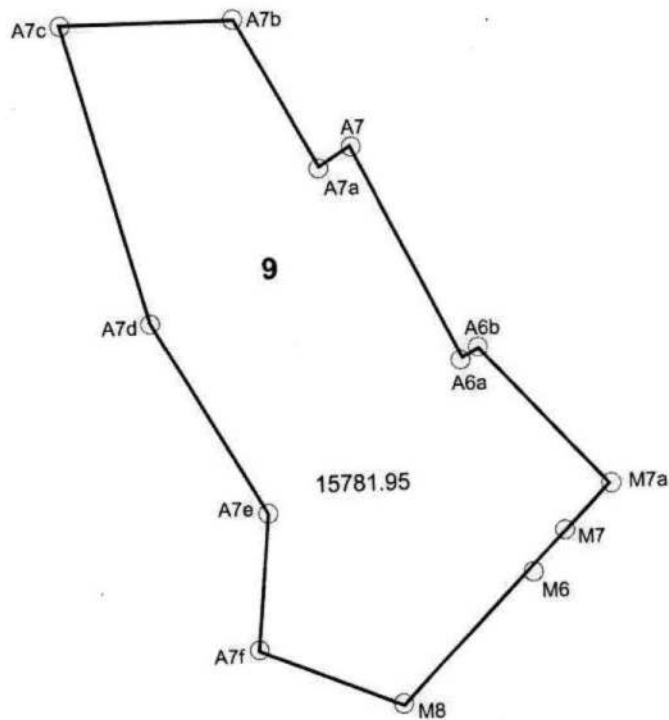
BLOCK 3AA AREA=3287.69Km²



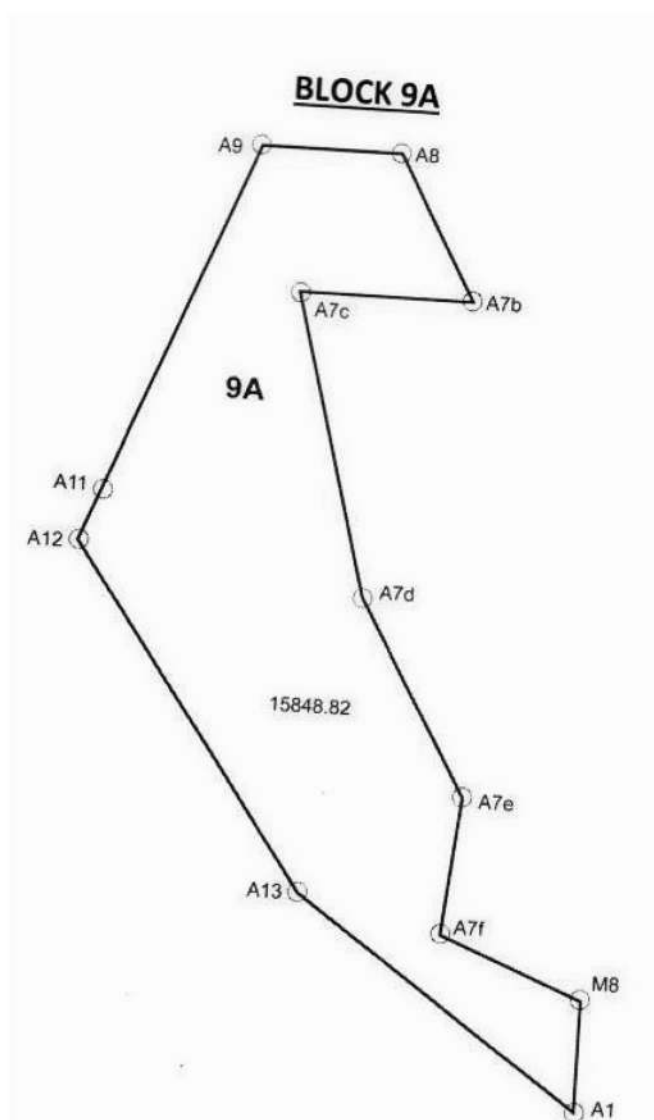
		LONGITUDE					LATITUDE		
Point	Deg	Min	Sec			Deg	Min	Sec	
A3a	40	27	34.78	E		0	30	21.6	N
A4a	40	27	34.78	E		0	0	0	Equator
A5	39	0	0	E		0	0	0	Equator
A2	39	0	0	E		0	30	20.052	N
A3a	40	27	34.78	E		0	30	21.6	N

BLOCK 3B Area = 9081.83 km²

		LONGITUDE					LATITUDE		
Point	Degs	Min	Sec			Degs	Min	Sec	
A3a	40	27	34.78	E		0	30	21.6	N
A3	40	59	44.34	E		0	30	21.6	N
P19	40	59	38.184	E		0	24	28.008	N
A4	40	59	44.34	E		0	0	0	Equator
A4a	40	27	34.78	E		0	0	0	Equator

BLOCK 9

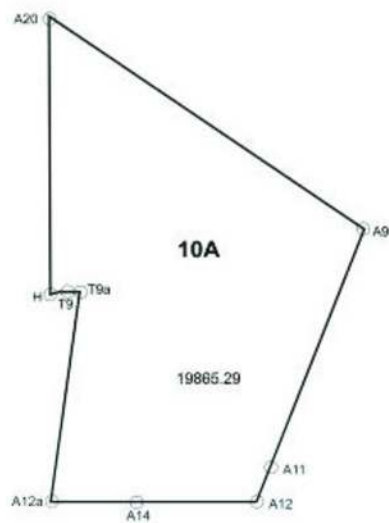
		LONGITUDE					LATITUDE		
Point	Deg	Min	Sec			Deg	Min	Sec	
A7b	38	35	32.4875	E		2	51	51.2346	N
A7a	38	48	37	E		2	28	1	N
A7	38	53	57	E		2	30	48	N
A6a	39	13	30	E		1	57	40	N
A6b	39	11	7	E		1	56	7	N
M7a	39	34	20	E		1	35	7	N
M7	39	30	0	E		1	30	0	N
M6	39	20	52.476	E		1	20	48.372	N
M8	39	0	0	E		1	0	0	N
A7f	38	36	27.6731	E		1	9	31.9222	N
A7e	38	38	34.6894	E		1	32	1.5589	N
A7d	38	20	41.8417	E		2	3	10.4583	N
A7c	38	7	30.1187	E		2	52	25.4922	N
A7b	38	35	32.4875	E		2	51	51.2346	N

Block 9 Area=15,781.95 km²

		LONGITUDE					LATITUDE		
Point	Deg	Min	Sec			Deg	Min	Sec	
A8	38	22	50	E		3	15	0	N
A7b	38	35	32.4875	E		2	51	51.2346	N
A7c	38	7	30.1187	E		2	52	25.4922	N
A7d	38	20	41.8417	E		2	3	10.4583	N
A7e	38	38	34.6894	E		1	32	1.5589	N
A7f	38	36	27.6731	E		1	9	31.9222	N
M8	39	0	0	E		1	0	0	N
A1	39	0	0	E		0	42	10	N
A13	38	13	7	E		1	15	0	N
A12	37	34	11	E		2	10	8	N
A11	37	37	36.264	E		2	18	43.74	N
A9	38	0	0	E		3	15	0	N

Block 9A area=15,848.82 km²

BLOCK 10A

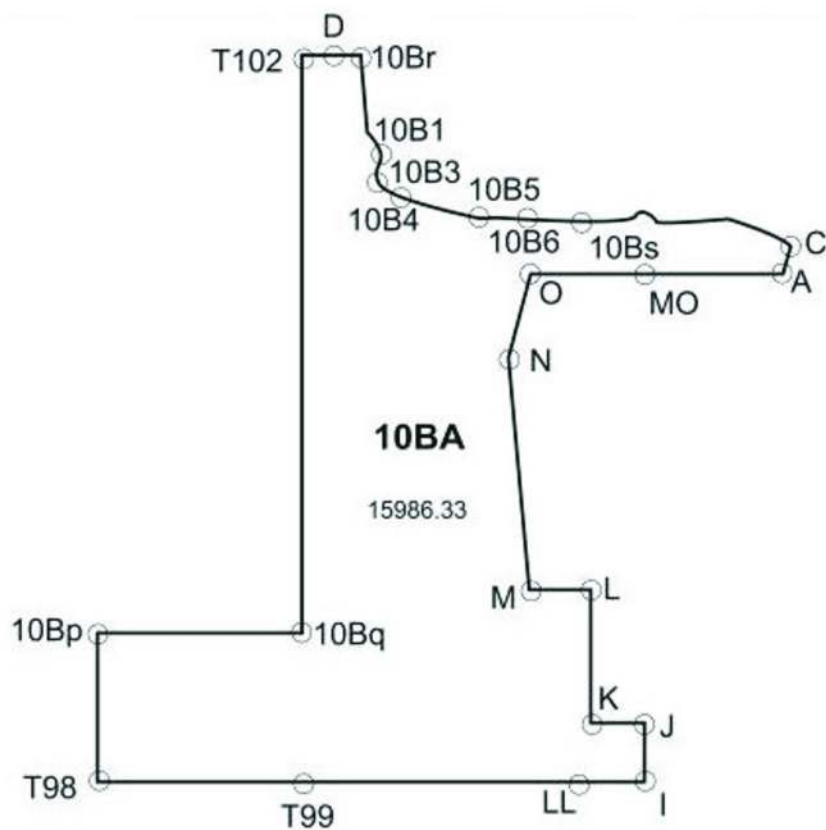


		LONGITUDE					LATITUDE		
Point	Deg	Min	Sec			Deg	Min	Sec	
A20	36	44	32	E		4	6	5	N
A9	38	0	0	E		3	15	0	N
A11	37	37	36.264	E		2	18	43.74	N
A12	37	34	11	E		2	10	8	N
A14	37	14	3.012	E		2	10	0.012	N
A12a	36	44	32	E		2	10	0.012	N
a	36	51	32	E		3	0	0	N
T9	36	47	21.012	E		3	0	0	N
H	36	44	32	E		2	59	38.421	N
A20	36	44	32	E		4	6	5	N

BLOCK 10A AREA=19,865.29Km²

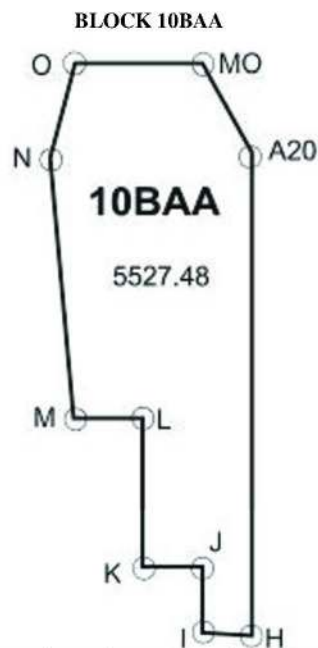
TERTIARY RIFT BASIN BLOCKS

BLOCK 10BA



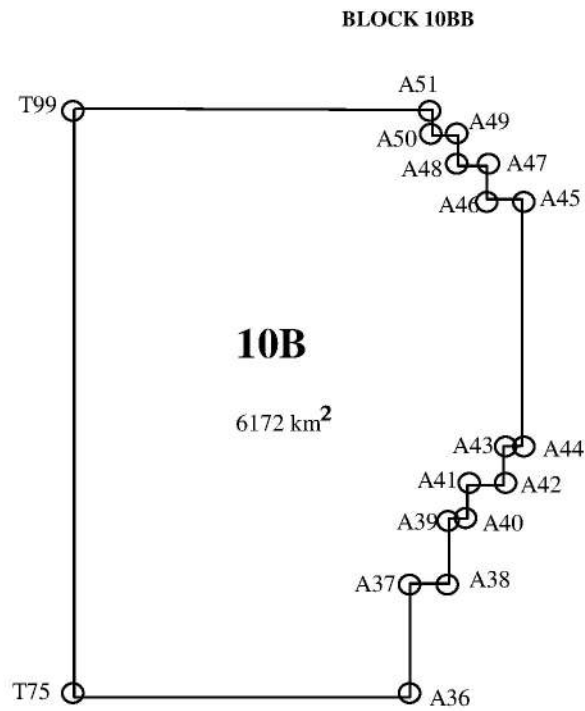
	LONGITUDE					LATITUDE			
Point	Deg	Min	Sec			Deg	Min	Sec	
10Br	35	53	33.396	E		4	51	54	N
10B1	35	57	0.396	E		4	37	40.548	N
10B3	35	56	26.808	E		4	32	53.016	N
10B4	35	59	24.828	E		4	30	20.592	N
10B5	36	11	41.568	E		4	27	4.896	N
10B6	36	15	49.068	E		4	27	0.612	N
10Bs	36	22	47.604	E		4	26	53.412	N
C	37	0	45.517	E		4	22	35.517	N
A	36	59	20.964	E		4	18	55.272	N
MO	36	37	35.89	E		4	18	55.65	N
O	36	20	4.49	E		4	18	55.944	N
N	36	16	47.766	E		4	5	38.803	N
M	36	19	52.828	E		3	29	35.054	N
L	36	29	30.803	E		3	29	35.054	N
K	36	29	29.16	E		3	9	3.235	N
J	36	37	48.837	E		3	9	1.518	N
I	36	37	46.974	E		2	59	51.122	N
LL	36	25	40.84	E		2	59	47.94	N
T99	35	44	39.984	E		3	0	0	N
T98	35	12	55	E		3	0	0	N
10Bp	35	12	54.72	E		3	22	42.17	N
10Bq	35	44	40	E		3	22	42.17	N
T102	35	44	39.82	E		4	51	53.53	N
D	35	48	40.13	E		4	51	52.629	N
10Br	35	53	33.396	E		4	51	54	N

BLOCK 10BA AREA=15,986.33Km²



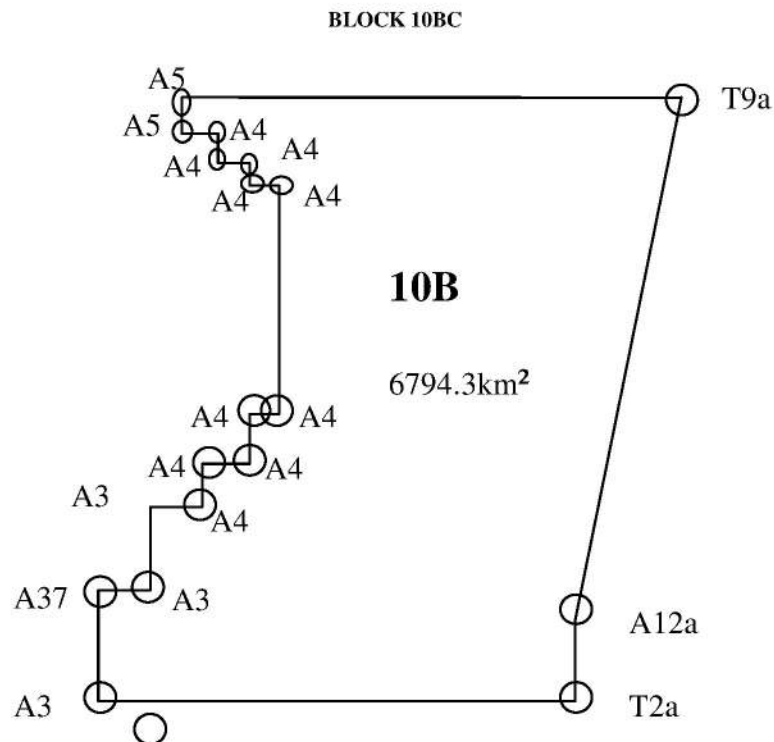
	LONGITUDE					LATITUDE			
Point	Deg	Min	Sec			Deg	Min	Sec	
MO	36	37	35.89	E		4	18	55.65	N
A20	36	44	32	E		4	6	5	N
H	36	44	32	E		2	59	38.421	N
I	36	37	46.974	E		2	59	51.122	N
J	36	37	48.837	E		3	9	1.518	N
K	36	29	29.16	E		3	9	3.235	N
L	36	29	30.803	E		3	29	35.054	N
M	36	19	52.828	E		3	29	35.054	N
N	36	16	47.766	E		4	5	38.803	N
O	36	20	4.49	E		4	18	55.944	N
MO	0	0	0	E		0	0	0	N

BLOCK 10BAA AREA=5,527.48Km²



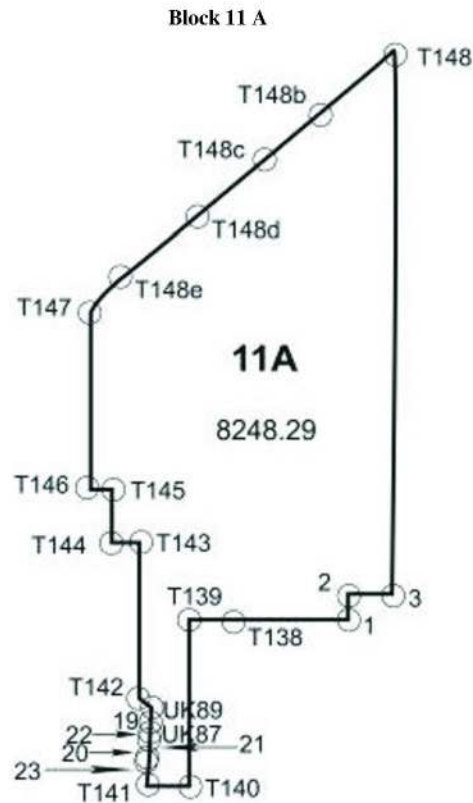
		LONGITUDE					LATITUDE		
<i>Point</i>	<i>Deg</i>	<i>Min</i>	<i>Sec</i>			<i>Deg</i>	<i>Min</i>	<i>Sec</i>	
T99	3	0	0	N		35	44	39.984	E
A51	2	59	48.449	N		36	14	16.586	E
A50	2	58	50.869	N		36	14	16.281	E
A49	2	58	50.629	N		36	15	37.14	E
A48	2	56	8.047	N		36	15	36.665	E
A47	2	56	8	N		36	16	57.518	E
A46	2	54	30.262	N		36	16	57.234	E
A45	2	54	29.929	N		36	18	50.423	E
A44	2	29	1.734	N		36	18	46.285	E
A43	2	29	1.98	N		36	17	8.653	E
A42	2	24	54.859	N		36	17	8.05	E
A41	2	24	55.442	N		36	13	6.263	E
A40	2	20	54.808	N		36	13	5.675	E
A39	2	20	55.032	N		36	11	28.69	E
A38	2	12	3.347	N		36	11	27.52	E
A37	2	12	3.761	N		36	8	13.562	E
A36	1	59	49.528	N		36	8	12.102	E
T75	2	0	0	N		35	44	39.984	E
T99	3	0	0	N		35	44	39.984	E

BLOCK 10BB Area = 6,172Sqkm.



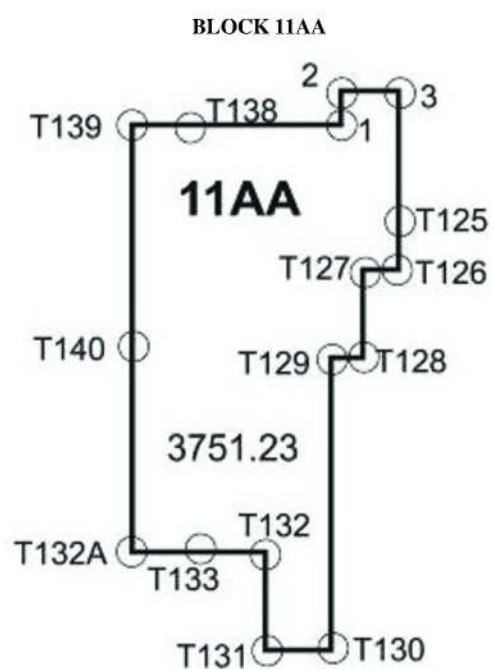
		LATITUDE					LONGITUDE		
<i>Point</i>	<i>Deg</i>	<i>Min</i>	<i>Sec</i>			<i>Deg</i>	<i>Min</i>	<i>Sec</i>	
T9a	3	0	0	N		36	51	32	E
A51	2	59	48.449	N		36	14	16.586	E
A50	2	58	50.869	N		36	14	16.281	E
A49	2	58	50.629	N		36	15	37.14	E
A48	2	56	8.047	N		36	15	36.665	E
A47	2	56	7.809	N		36	16	57.518	E
A46	2	54	30.262	N		36	16	57.234	E
A45	2	54	29.929	N		36	18	50.423	E
A44	2	29	1.734	N		36	18	46.285	E
A43	2	29	1.98	N		36	17	8.653	E
A42	2	24	54.859	N		36	17	8.05	E
A41	2	24	55.442	N		36	13	6.263	E
A40	2	20	54.808	N		36	13	5.675	E
A39	2	20	55.032	N		36	11	28.69	E
A38	2	12	3.347	N		36	11	27.52	E
A37	2	12	3.761	N		36	8	13.562	E
A36	1	59	49.528	N		36	8	12.102	E
T22a	2	0	0	N		36	44	32	E
A12a	2	10	0.012	N		36	44	32	E
T9a	3	0	0	N		36	51	32	E

BLOCK 10BC Area =6,794.3Sqkm.



		LONGITUDE					LATITUDE		
Point	Deg	Min	Sec			Deg	Min	Sec	
T148	35	0	0.972	E		5	7	40.44	N
3	0	0	59.867	E		0	55	11.036	N
2	0	0	13.497	E		0	55	11.846	N
1	0	0	13.497	E		0	51	51.682	N
T138	34	35	30.984	E		3	51	54	N
T139	34	32	49.992	E		3	51	54	N
T140	34	32	49.992	E		3	29	38.4	N
T141	34	27	4.032	E		3	29	38.292	N
23	34	27	4.104	E		3	31	27.048	N
20	34	27	11.016	E		3	32	40.92	N
21	34	27	18	E		3	34	8.4	N
22	34	27	21.6	E		3	34	45.948	N
UK87	34	27	11.412	E		3	36	40.284	N
19	34	27	30.672	E		3	38	15.396	N
UK89	34	27	46.08	E		3	40	11.028	N
18	34	27	17.532	E		3	40	36.588	N
T142	34	26	18.528	E		3	40	58.512	N
T143	34	26	21.984	E		4	1	36.984	N
T144	34	22	36.012	E		4	1	36.984	N
T145	34	22	36.012	E		4	9	11.016	N
T146	34	19	22.008	E		4	9	11.016	N
T147	34	19	22.008	E		4	33	6.624	N
T148e	34	22	42.456	E		4	36	40.752	N
T148d	34	34	38.64	E		4	46	5.412	N
T148c	34	44	40.164	E		4	54	39.78	N
T148b	34	49	47.028	E		4	59	21.228	N
T148	35	0	0.972	E		5	7	40.44	N

BLOCK 11A AREA=8248.29Km²



		LONGITUDE					LATITUDE		
Point	Deg	Min	Sec			Deg	Min	Sec	
3	0	0	59.867	E		0	55	11.036	N
T125	35	0	0	E		3	42	10.008	N
T126	35	0	0	E		3	36	45	N
T127	34	56	30.012	E		3	36	45	N
T128	34	56	30.012	E		3	28	5.988	N
T129	34	52	44.004	E		3	28	5.988	N
T130	34	52	44.004	E		2	58	23.016	N
T131	34	46	17.004	E		2	58	23.016	N
T132	34	46	17.004	E		3	8	7.008	N
T133	34	43	3	E		3	8	7.008	N
T132A	0	0	49.999	E		0	8	23.024	N
T140	34	32	49.992	E		3	29	38.4	N
T139	34	32	49.992	E		3	51	54	N
T138	34	35	30.984	E		3	51	54	N
1	0	0	13.497	E		0	51	51.682	N
2	0	0	13.497	E		0	55	11.846	N
3	0	0	59.867	E		0	55	11.036	N

BLOCK 11AA AREA= 3751.23Km²

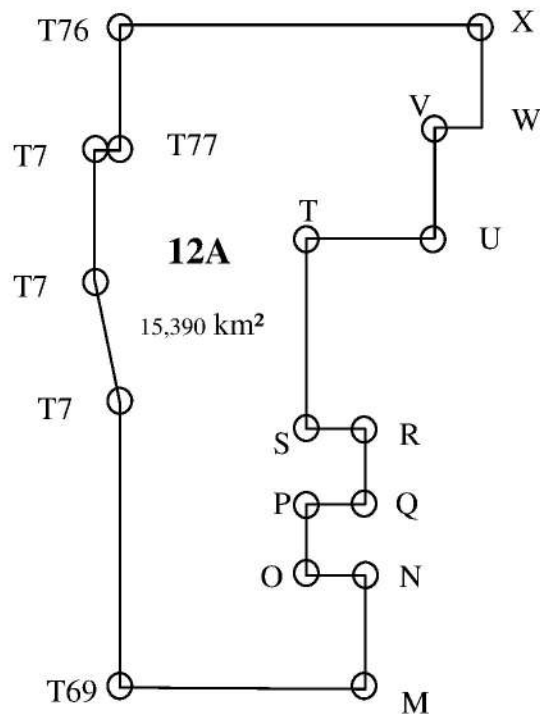
BLOCK 11B

11B**14,317km**

	LONGITUDE					LATITUDE			
Point	Degree	Min	Sec			Degree	Min	Sec	
11Bf	35	15	30.636	E		5	25	26.112	N
11Bg	35	20	43.332	E		5	25	50.376	N
11Bj	35	34	15.312	E		5	25	15.888	N
D	35	48	40.13	E		4	51	52.629	N
10Br	35	53	33.396	E		4	51	54	N
T102	35	44	39.804	E		4	51	53.532	N
T103	35	37	40.008	E		4	51	54	N
T104	35	37	40.008	E		4	45	24.336	N
T105	35	27	59.004	E		4	45	24.012	N
T106	35	27	59.004	E		4	25	57	N
T107	35	33	21.96	E		4	25	56.748	N
T108	35	33	21.96	E		4	19	59.988	N
T109	35	37	8.004	E		4	19	59.988	N
T110	35	37	7.68	E		4	15	40.536	N
T111	35	39	16.992	E		4	15	41.004	N
T112	35	39	16.992	E		3	48	38.988	N
T113	35	36	2.988	E		3	48	38.988	N
T114	35	36	2.988	E		3	41	36.996	N
T115	35	29	35.988	E		3	41	36.996	N
T116	35	29	35.988	E		3	36	45	N

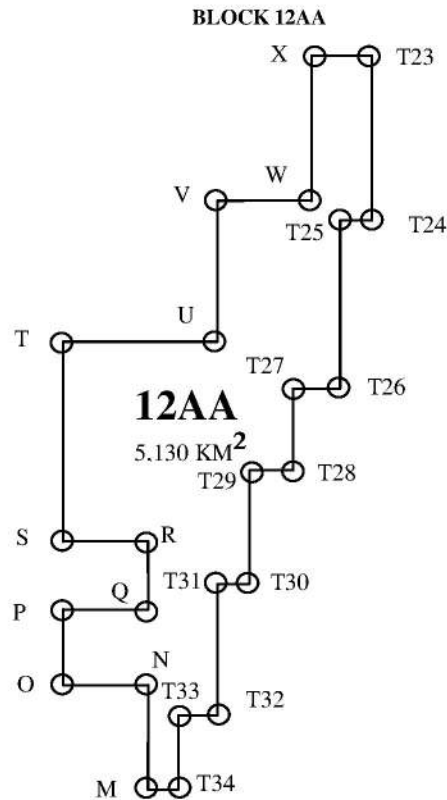
	LONGITUDE					LATITUDE			
Point	Degree	Min	Sec			Degree	Min	Sec	
T117	35	22	36.012	E		3	36	45	N
T118	35	22	36.012	E		3	32	57.984	N
T119	35	13	27.012	E		3	32	57.984	N
T120	35	13	27.012	E		3	28	39	N
T121	35	6	27	E		3	28	39	N
T122	35	6	27	E		3	36	45	N
T123	35	4	18.012	E		3	36	45	N
T124	35	4	18.012	E		3	42	10.008	N
T125	35	0	0	E		3	42	10.008	N
3	0	0	59.867	E		0	55	11.036	N
T148	35	0	0.972	E		5	7	40.44	N
11Bb	35	6	15.876	E		5	12	55.98	N
11Bd	35	11	16.764	E		5	19	56.136	N
11Bf	35	15	30.636	E		5	25	26.112	N

BLOCK 12A



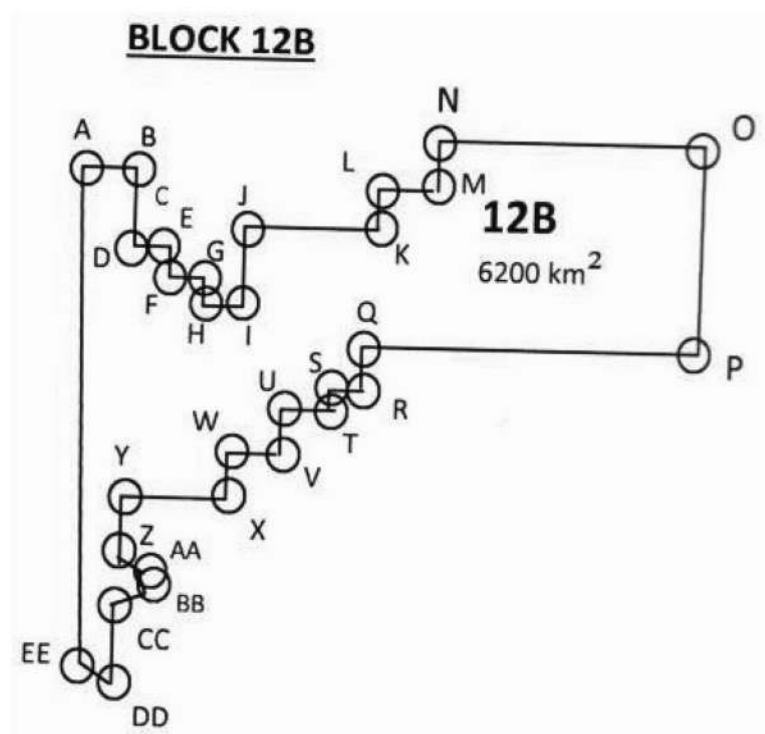
	LONGITUDE					LATITUDE			
Point	Deg	Min	Sec			Deg	Min	Sec	
M	36	10	20.5237	E		1	1	44.222	N
N	36	10	17.4019	E		2	7	41.767	N
O	35	59	40.206	E		2	7	41.785	N
P	35	59	42.0713	E		3	6	18.338	N
Q	36	10	19.2817	E		3	6	18.33	N
R	36	10	25.8574	E		4	9	18.293	N
S	36	0	49.3294	E		4	9	18.743	N
T	36	0	52.0682	E		2	3	20.385	N
U	36	26	41.5548	E		2	3	15.13	N
V	36	26	32.5274	E		4	0	55.295	N
W	36	31	31.6749	E		4	0	54.757	N
X	36	31	33.7775	E		5	9	50.266	N
T76	35	32	19.8668	E		5	9	50.201	N
T77	35	32	19.7039	E		3	9	55.203	N
T78	35	30	10.692	E		3	9	55.207	N
T79	35	30	10.6749	E		1	7	33.18	N
T70	35	32	19.8935	E		5	9	50.261	N
T69	35	32	19.8632	E		1	1	44.222	N
M	36	10	20.5237	E		1	1	44.222	N

Block 12A Area = 15,390Sqkm.



		Longitude					Latitude		
Point	Deg	Min	Sec			Deg	Min	Sec	
M	36	10	20.5237	E		0	11	44.222	N
N	36	10	17.4019	E		0	27	41.767	N
O	35	59	40.206	E		0	27	41.785	N
P	35	59	42.0713	E		0	36	18.338	N
Q	36	10	19.2818	E		0	36	18.33	N
R	36	10	25.8574	E		0	49	18.293	N
S	36	0	49.3294	E		0	49	18.743	N
T	36	0	52.0682	E		1	23	20.385	N
U	36	26	41.5548	E		1	23	15.13	N
V	36	26	32.5274	E		1	40	55.295	N
W	36	31	31.6749	E		1	40	54.757	N
X	36	31	33.7775	E		1	59	50.266	N
T23	36	37	10.6858	E		1	59	50.211	N
T24	36	37	10.6781	E		1	38	45.434	N
T25	36	32	52.5902	E		1	38	45.414	N
T26	36	32	52.5871	E		1	14	26.219	N
T27	36	28	1.7088	E			14	26.2182	N
T28	36	28	1.7127	E			59	50.2469	N
T29	36	22	38.7925	E		0	59	50.585	N
T30	36	22	38.7761	E		0	41	27.111	N
T31	36	17	48.6357	E		0	41	27.121	N
T32	36	17	48.6332	E		0	22	0.2411	N
T33	36	12	57.7413	E		0	22	0.2502	N
T34	36	12	57.7664	E		0	11	44.224	N
M	36	10	20.5237	E		0	11	44.222	N

Block 12AA Area = 5,130Sqkm.

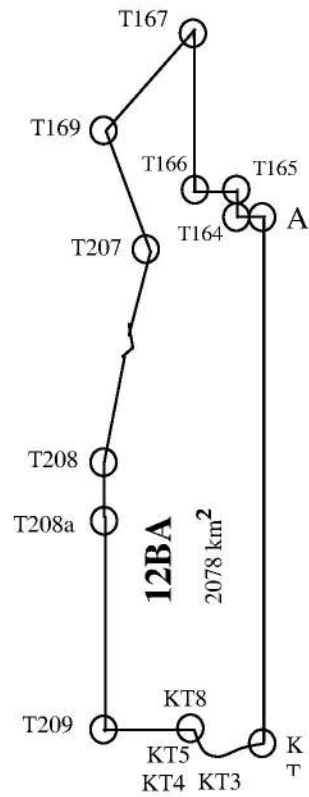


Point	LATITUDE					LONGITUDE			
	Deg	Min	Sec			Deg	Min	Sec	
A	0	1	10.2	S		34	5	19.52	E
B	0	1	10.23	S		34	9	34.55	E
C	0	6	12.06	S		34	9	29.84	E
D	0	10	56.88	S		34	9	29.47	E
E	0	10	56.91	S		34	13	9.62	E
F	0	13	42.7	S		34	13	9.4	E
G	0	13	42.73	S		34	16	10.7	E
H	0	15	29	S		34	16	10.56	E
I	0	15	29.03	S		34	19	55.02	E
J	0	6	16.38	S		34	19	55.74	E
K	0	6	16.47	S		34	34	19.05	E
L	0	3	22.17	S		34	34	19.28	E
M	0	3	22.21	S		34	39	43.02	E
N	0	0	0.05	N		34	39	44.79	E
O	0	0	0	N		34	12	10.01	E
P	0	22	41.99	S		34	12	10.01	E
Q	0	22	40.91	S		34	31	56.55	E
R	0	32	7.65	S		34	31	55.82	E
S	0	32	7.63	S		34	29	59.62	E
T	0	34	45.37	S		34	29	59.62	E
U	0	34	45.37	S		34	24	51.83	E
V	0	39	41.97	S		34	24	51.1	E
W	0	39	41.97	S		34	19	49.64	E
X	0	44	40.29	S		34	19	49.64	E
Y	0	44	40.29	S		34	9	38.28	E
Z	0	49	58.56	S		34	9	39.39	E
AA	0	50	26.24	S		34	10	16.68	E
BB	0	51	37.3	S		34	11	11.07	E
CC	0	56	17.21	S		34	7	49.31	E
DD	1	2	22.92	S		34	7	53.76	E
EE	1	1	26.19	S		34	5	19.08	E

		LATITUDE					LONGITUDE			
Point	Deg	Min	Sec			Deg	Min	Sec		
A	0	1	10.2	S		34	5	19.52	E	

Block 12B Area = 6,200km²

BLOCK 12BA

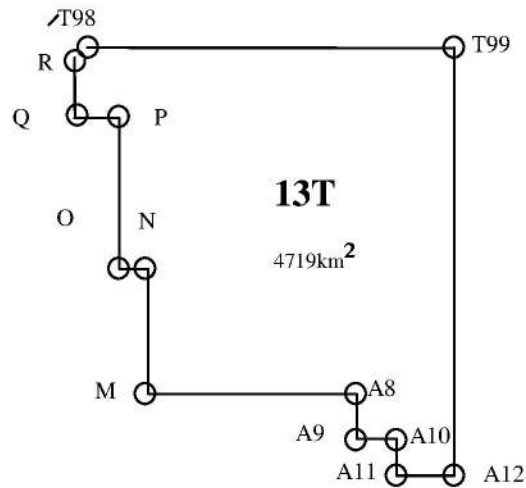


		LATITUDE					LONGITUDE		
Point	Deg	Min	Sec			Deg	Min	Sec	
EE	1	1	26.19	S		34	5	19.08	E
KT3	1	1	59.088	S		34	1	40.404	E
KT4	1	1	38.208	S		34	1	36.012	E
KT5	1	0	39.564	S		34	1	41.088	E
KT8	0	59	39.12	S		34	1	26.148	E
T209	0	59	38.69			33	55	29.74	E
T208a	0	33	11.808	S		33	54	55.008	E
T208	0	30	43.164	S		33	55	6.024	E
T207	0	8	2.076	S		33	58	21.792	E
T169	0	6	7.596	S		33	54	36.36	E
T167	0	14	10.19	S		34	0	4.35	E
T166	0	0	40.36	S		34	0	4.91	E
T165	0	0	40.36	S		34	1	26.92	E
T164	0	1	10.17	S		34	1	26.78	E

		LATITUDE					LONGITUDE		
Point	Deg	Min	Sec			Deg	Min	Sec	
A	0	1	10.2	S		34	5	19.52	E
EE	1	1	26.19	S		34	5	19.08	E

Block 12 BA Area=1278.00 Sqkm.

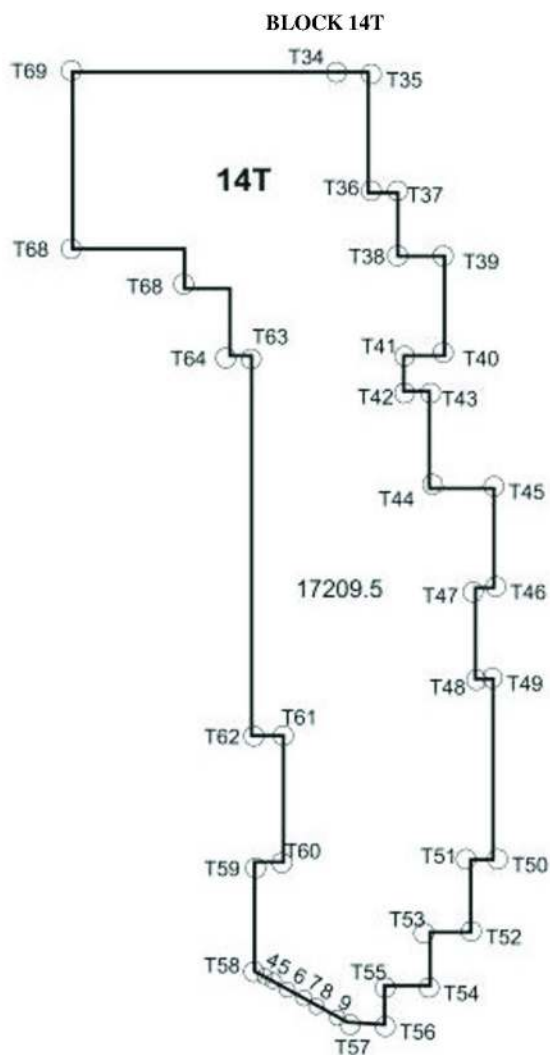
BLOCK 13T



		LONGITUDE					LATITUDE		
Point	Deg	min	sec			Deg	min	sec	
T99	35	44	37.1675	E		2	0	10.7109	N
M	35	16	50.1205	E		2	16	17.2233	N
N	35	16	46.16	E		2	32	21.5965	N
O	35	14	8.8433	E		2	32	21.5964	N
P	35	14	8.8426	E		2	52	48.7518	N
Q	35	12	12.075	E		2	52	49.1117	N
R	35	12	12.0748	E		2	59	58.2184	N
M	35	16	50.1205	E		2	16	17.2233	N
O	35	14	8.8433	E		2	32	21.5964	N
P	35	14	8.8426	E		2	52	48.7518	N
Q	35	12	12.075	E		2	52	49.1117	N
R	35	12	12.0748	E		2	59	58.2184	N
A12	35	44	39.4924	E		2	6	15.2467	N
A11	35	39	40.0377	E		2	6	15.7231	N
A10	35	39	40.5059	E		2	10	47.322	N
A9	35	35	8.7927	E		2	10	50.3313	N
A8	35	35	11.1536	E		2	16	18.1371	N
A12	35	44	39.4924	E		2	6	15.2467	N

		LONGITUDE					LATITUDE		
Point	Deg	min	sec			Deg	min	sec	
A11	35	39	40.0377	E		2	6	15.7231	N
A10	35	39	40.5059	E		2	10	47.322	N
A9	35	35	8.7927	E		2	10	50.3313	N
A8	35	35	11.1536	E		2	16	18.1371	N

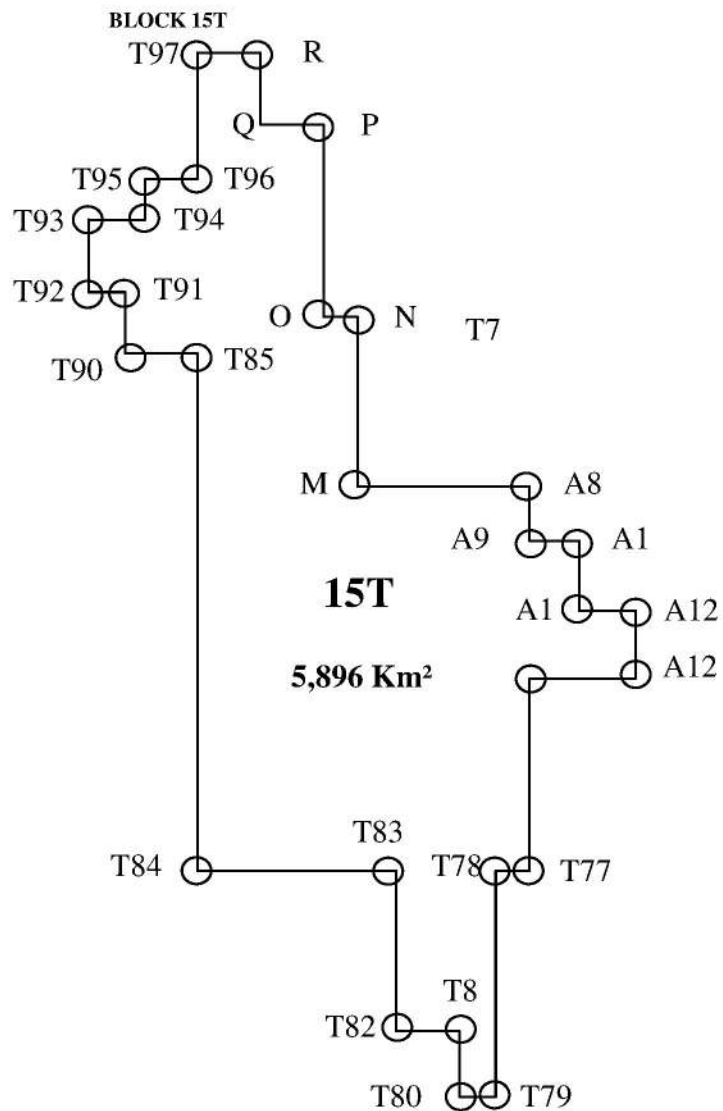
Block 13T Area = 4,719km².



		LONGITUDE						LATITUDE	
Point	Deg	Min	Sec			Deg	Min	Sec	
T34	36	12	55.008	E		0	11	53.988	N
T69	35	32	17.016	E		0	11	53.988	N
T35	36	17	53.988	E		0	11	53.988	N
T36	36	17	53.988	E		0	6	29.016	S
T37	36	22	36.12	E		0	6	29.196	S
T38	36	22	36.12	E		0	16	12.972	S
T39	36	29	35.988	E		0	16	13.008	S
T40	36	29	35.88	E		0	31	21.072	S
T41	36	23	13.2	E		0	31	22.08	S
T42	36	23	13.2	E		0	36	45	S
T43	36	27	27	E		0	36	45	S
T44	36	27	27	E		0	51	54	S
T45	36	37	8.004	E		0	51	54	S
T46	36	37	7.68	E		1	7	1.632	S
T47	36	34	26.4	E		1	7	1.632	S
T48	36	34	26.4	E		1	21	4.86	S

Point	LONGITUDE					LATITUDE			
	Deg	Min	Sec			Deg	Min	Sec	
T49	36	37	8.004	E		1	21	5.004	S
T50	36	37	8.004	E		1	48	38.988	S
T51	36	33	54	E		1	48	39.6	S
T52	36	33	54	E		2	0	0	S
T53	36	27	27	E		2	0	0	S
T54	36	27	26.64	E		2	8	6	S
T55	36	20	26.988	E		2	8	7.008	S
T56	36	20	26.88	E		2	14	3.228	S
T57	36	12	56.592	E		2	13	27.552	S
9	36	12	16.776	E		2	13	7.536	S
8	36	10	33.996	E		2	12	7.884	S
BP35/4	36	8	32.208	E		2	10	59.304	S
7	36	6	37.8	E		2	9	54.9	S
6	36	4	25.536	E		2	8	41.46	S
5	36	2	35.88	E		2	7	41.52	S
4	36	1	35.076	E		2	7	4.188	S
T58	36	0	23.364	E		2	6	23.724	S
T59	36	0	21.6	E		1	49	10.992	S
T60	36	4	50.988	E		1	49	10.992	S
T61	36	4	50.52	E		1	29	43.8	S
T62	36	0	0	E		1	29	44.016	S
T64	35	56	30.012	E		0	31	21	S
T65	35	56	30.012	E		0	21	5.004	S
T66	35	49	31.008	E		0	21	5.004	S
T67	35	49	31.008	E		0	15	7.992	S
T68	35	32	17.016	E		0	15	7.992	S
T69	35	32	17.016	E		0	11	53.988	N
T34	36	12	55.008	E		0	11	53.988	N

Block 14T Area = 17,209.50Km².



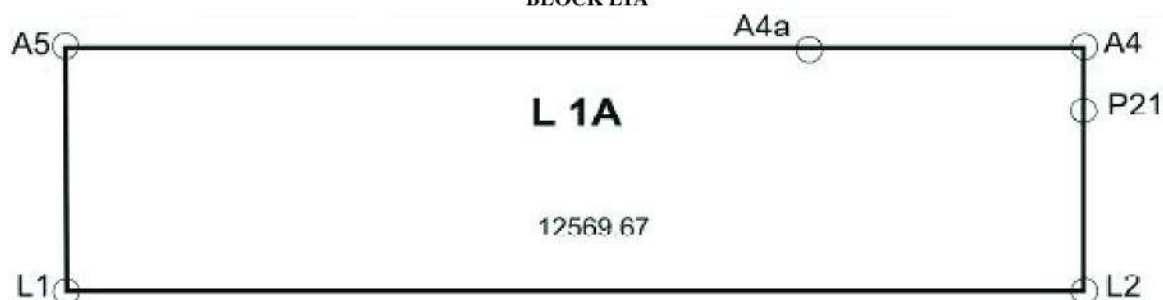
		LONGITUDE					LATITUDE		
Point	Deg	min	sec			Deg	min	sec	
M	35	16	50.1205	E		2	16	17.2233	N
N	35	16	46.16	E		2	32	21.5965	N
O	35	14	8.8433	E		2	32	21.5964	N
P	35	14	8.8426	E		2	52	48.7518	N
Q	35	12	12.075	E		2	52	49.1117	N
R	35	12	12.0748	E		2	59	58.2184	N
M	35	16	50.1205	E		2	16	17.2233	N
N	35	16	46.16	E		2	32	21.5965	N
O	35	14	8.8433	E		2	32	21.5964	N
P	35	14	8.8426	E		2	52	48.7518	N
Q	35	12	12.075	E		2	52	49.1117	N
R	35	12	12.0748	E		2	59	58.2184	N
A12	35	44	39.4924	E		2	6	15.2467	N
A11	35	39	40.0377	E		2	6	15.7231	N
A10	35	39	40.5059	E		2	10	47.322	N
A9	35	35	8.7927	E		2	10	50.3313	N
A8	35	35	11.1536	E		2	16	18.1371	N
A12	35	44	39.4924	E		2	6	15.2467	N
A11	35	39	40.0377	E		2	6	15.7231	N
A10	35	39	40.5059	E		2	10	47.322	N
A9	35	35	8.7927	E		2	10	50.3313	N
A8	35	35	11.1536	E		2	16	18.1371	N
M	35	16	50.1205	E		2	16	17.2233	N
N	35	16	46.16	E		2	32	21.5965	N
O	35	14	8.8433	E		2	32	21.5964	N
P	35	14	8.8426	E		2	52	48.7518	N
Q	35	12	12.075	E		2	52	49.1117	N
R	35	12	12.0748	E		2	59	58.2184	N
T79	35	30	5.1971	E		1	17	53.1869	N
M	35	16	50.1205	E		2	16	17.2233	N
N	35	16	46.16	E		2	32	21.5965	N
O	35	14	8.8433	E		2	32	21.5964	N
P	35	14	8.8426	E		2	52	48.7518	N
Q	35	12	12.075	E		2	52	49.1117	N
R	35	12	12.0748	E		2	59	58.2184	N
T97	35	4	48.2222	E		3	0	10.7092	N
T96	35	4	47.7548	E		2	45	1.7394	N
T95	34	59	57.241	E		2	45	2.6392	N
T94	34	59	57.2411	E		2	42	52.6321	N
T93	34	56	27.2575	E		2	42	52.632	N
T92	34	56	27.2578	E		2	36	23.5826	N
T91	34	58	13.2395	E		2	36	23.5826	N
T90	34	58	14.9677	E		2	30	24.9558	N
T85	35	4	47.7553	E		2	30	24.956	N
T84	35	4	47.7567	E		1	44	21.3209	N
T83	35	22	32.2181	E		1	44	21.3214	N
T82	35	22	32.2545	E		1	24	55.0717	N
T81	35	27	56.3557	E		1	24	55.0718	N
T80	35	27	56.3558	E		1	17	53.1869	N
T79	35	30	5.1971	E		1	17	53.1869	N
A12	35	44	39.4924	E		2	6	15.2467	N
A11	35	39	40.0377	E		2	6	15.7231	N
A10	35	39	40.5059	E		2	10	47.322	N
A9	35	35	8.7927	E		2	10	50.3313	N
A8	35	35	11.1536	E		2	16	18.1371	N
A16	35	30	7.8943	E		1	40	5.4865	N
A15	35	32	16.8922	E		1	40	5.4864	N
A14	35	32	17.0422	E		1	59	54.0875	N
A13	35	44	39.6034	E		2	0	0.2324	N

		LONGITUDE					LATITUDE		
Point	Deg	min	sec			Deg	min	sec	
A12	35	44	39.4924	E		2	6	15.2467	N
A11	35	39	40.0377	E		2	6	15.7231	N
A10	35	39	40.5059	E		2	10	47.322	N
A9	35	35	8.7927	E		2	10	50.3313	N
A8	35	35	11.1536	E		2	16	18.1371	N

Block 15T Area = 5,896Sqkm.

LAMU BASIN BLOCKS

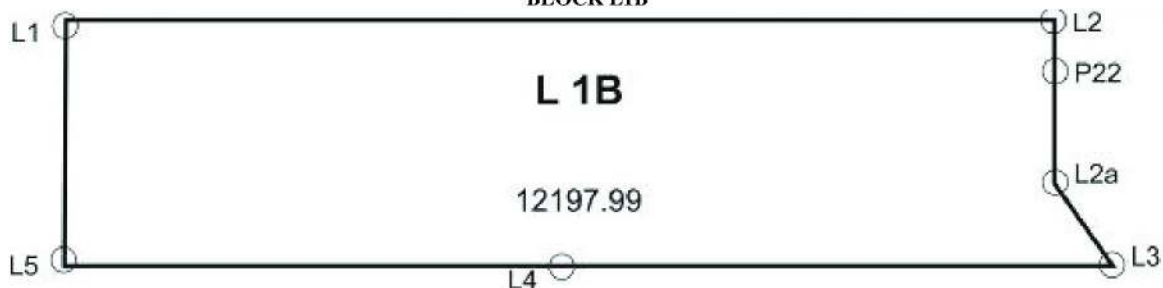
BLOCK L1A



		LONGITUDE					LATITUDE		
Point	Deg	Min	Sec			Deg	Min	Sec	
A4	40	59	44.34	E		0	0	0	Equator
P21	40	59	44.34	E		0	9	33.912	S
L2	40	59	44.34	E		0	30	39.6	S
L1	39	0	0	E		0	30	40.284	S
A5	39	0	0	E		0	0	0	Equator
A4a	40	27	34.78	E		0	0	0	Equator
A4	40	59	44.34	E		0	0	0	Equator


BLOCK L1A AREA=12,569.67Km²

BLOCK L1B



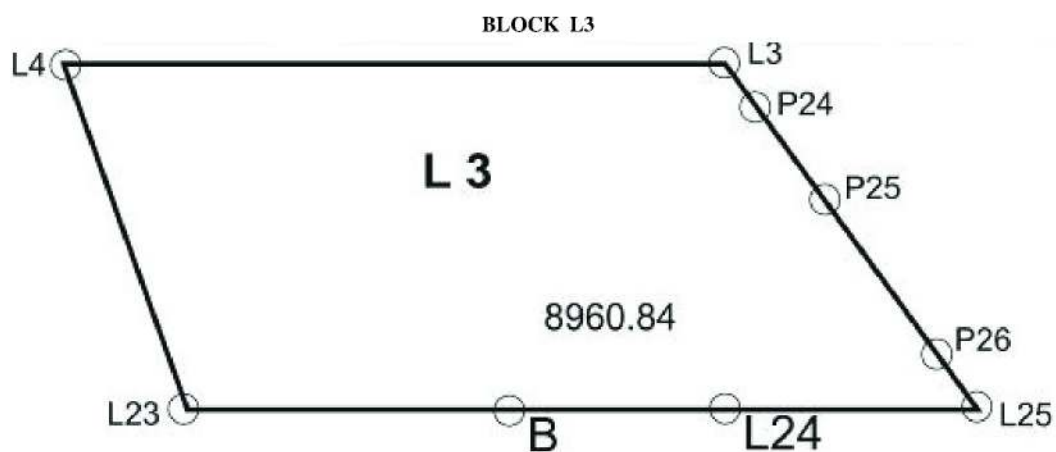
		LONGITUDE					LATITUDE		
Point	Deg	Min	Sec			Deg	Min	Sec	
L2	40	59	44.34	E		0	30	39.6	S
P22	40	59	44.34	E		0	34	35.076	S
L2a	40	59	44.34	E		0	49	59.988	S
L3	41	7	7.14	E		1	0	0	S
L4	40	0	0	E		1	0	0	S
L5	39	0	0	E		1	0	0	S
L1	39	0	0	E		0	30	40.284	S
L2	40	59	44.34	E		0	30	39.6	S

BLOCK L1B AREA=12,197.99Km²



		LONGITUDE					LATITUDE		
Point	Deg	Min	Sec			Deg	Min	Sec	
L4	40	0	0	E		1	0	0	S
L23	40	12	23.004	E		1	35	13.992	S
L23a	40	13	58.944	E		1	39	31.968	S
L2a	38	58	25.5	E		1	39	29.4	S
L8	38	43	18.984	E		1	39	28.008	S
L7	38	40	22.008	E		1	39	28.008	S
L6	38	40	22.008	E		1	0	0	S
L5	39	0	0	E		1	0	0	S
L4	40	0	0	E		1	0	0	S

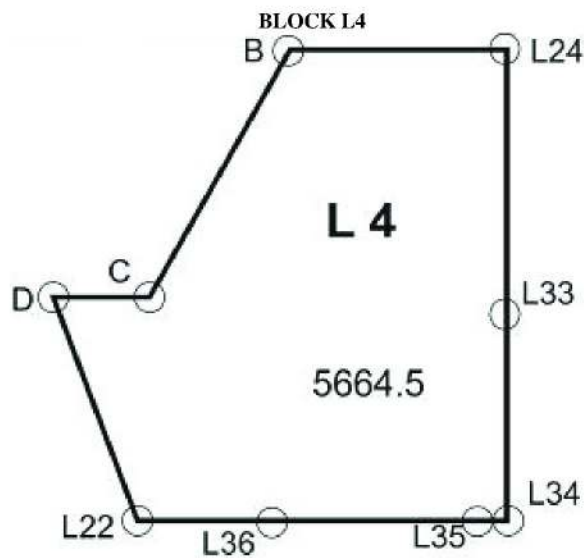
BLOCK L2 AREA=11680.88Km²



		LONGITUDE					LATITUDE		
Point	Deg	Min	Sec			Deg	Min	Sec	
L3	41	7	7.14	E		1	0	0	S

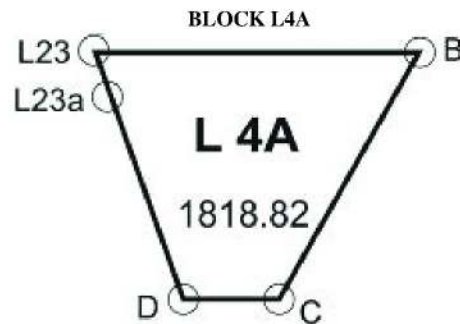
P24	41	9	16.38	E		1	3	0.864	S
P25	41	16	20.424	E		1	12	26.208	S
P26	41	28	33.096	E		1	28	55.596	S
L25	41	33	14.256	E		1	35	13.992	S
L24	41	7	18.012	E		1	35	13.992	S
B	40	45	34.2756	E		1	35	13.9884	S
L23	40	12	23.004	E		1	35	13.992	S
L4	40	0	0	E		1	0	0	S
L3	41	7	7.14	E		1	0	0	S

BLOCK L3 AREA=8960.84Km²



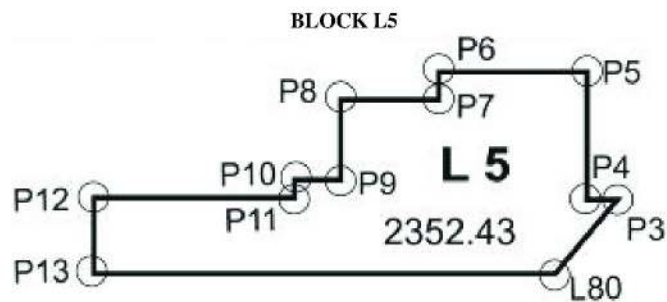
		LONGITUDE						LATITUDE		
Point	Deg	Min	Sec			Deg	Min	Sec		
L24	41	7	18.012	E		1	35	13.992	S	
L33	41	7	18.012	E		2	1	59.988	S	
L34	41	7	18.012	E		2	22	45.012	S	
L35	41	4	59.988	E		2	22	45.012	S	
L36	40	43	46.992	E		2	22	44.4	S	
L22	40	30	2.988	E		2	22	44.4	S	
D	40	21	34.6788	E		2	0	14.238	S	
C	40	31	13.8	E		1	59	58.9992	S	
B	40	45	34.2756	E		1	35	13.9884	S	
L24	41	7	18.012	E		1	35	13.992	S	

BLOCK L4 AREA= 5664.50 Km²



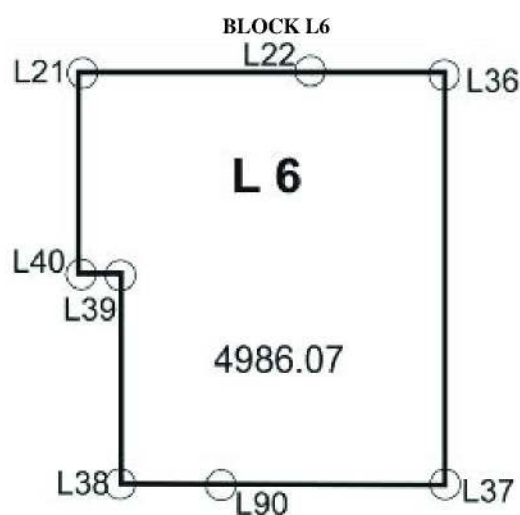
	LONGITUDE					LATITUDE			
Point	Deg	Min	Sec			Deg	Min	Sec	
B	40	45	34.2756	E		1	35	13.9884	S
C	40	31	13.8	E		1	59	58.9992	S
D	40	21	34.6788	E		2	0	14.238	S
L23a	40	13	58.944	E		1	39	31.968	S
L23	40	12	23.004	E		1	35	13.992	S
B	40	45	34.2756	E		1	35	13.9884	S

BLOCK 4A AREA=1818.82Km²



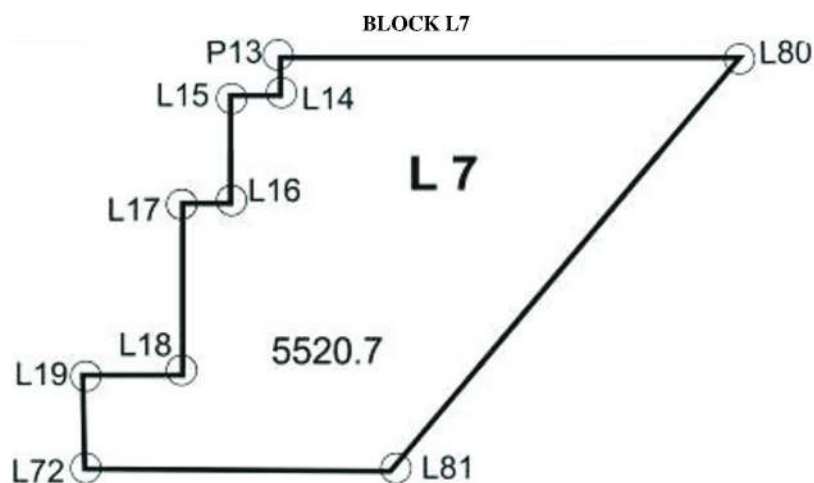
	LONGITUDE					LATITUDE			
Point	Deg	Min	Sec			Deg	Min	Sec	
P6	41	55	0.0732	E		2	2	1.9464	S
P5	42	10	0.0732	E		2	2	1.9464	S
P4	42	10	0.0732	E		2	15	0	S
P3	42	12	38.4948	E		2	15	7.2504	S
L80	42	6	6.984	E		2	22	45.012	S
P13	41	19	59.9232	E		2	22	44.7204	S
P12	41	19	59.9232	E		2	15	0	S
P11	41	40	0.0732	E		2	15	0	S
P10	41	40	0.0732	E		2	13	0.0264	S
P9	41	45	0.4392	E		2	13	0.0264	S
P8	41	45	0.4392	E		2	4	59.9232	S
P7	41	55	0.0732	E		2	4	59.9232	S
P6	41	55	0.0732	E		2	2	1.9464	S

BLOCK L5 AREA=2352.43Km²



Point	LONGITUDE				LATITUDE			
	Deg	Min	Sec		Deg	Min	Sec	
L22	40	30	2.988	E	2	22	44.4	S
L36	40	43	46.992	E	2	22	44.4	S
L37	40	43	54.012	E	3	4	22.008	S
L90	40	21	0	E	3	4	22.008	S
L38	40	10	45.012	E	3	4	22.008	S
L39	40	10	45.012	E	2	43	0.012	S
L40	40	6	39.996	E	2	43	0.012	S
L21	40	6	39.996	E	2	22	44.4	S
L22	40	30	2.988	E	2	22	44.4	S

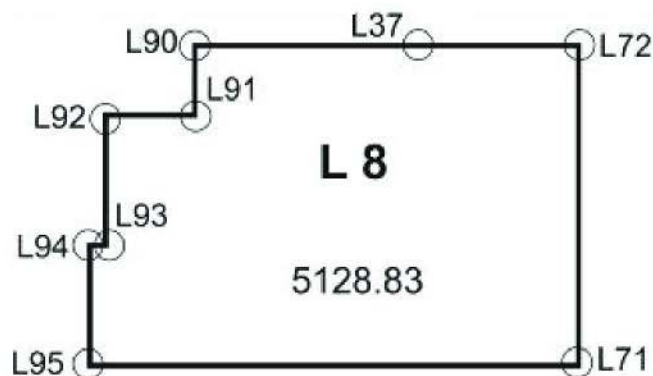
BLOCK L6 AREA=4,986.07Km²



Point	LONGITUDE				LATITUDE			
	Deg	Min	Sec		Deg	Min	Sec	
P13	41	19	59.9232	E	2	22	44.7204	S
L80	42	6	6.984	E	2	22	45.012	S
L81	41	31	21	E	3	4	22.008	S
L72	41	0	0	E	3	4	22.008	S
P19	41	0	1.7568	E	2	55	0.0732	S
P18	41	10	0.0732	E	2	55	0.0732	S
P17	41	10	0.0732	E	2	37	14.8368	S
P16	41	15	0.4392	E	2	37	14.8368	S
P15	41	15	0.4392	E	2	26	22.9092	S
P14	41	19	59.9232	E	2	26	22.9092	S
P13	41	19	59.9232	E	2	22	44.7204	S

BLOCK L7 AREA=5,520.70Km²

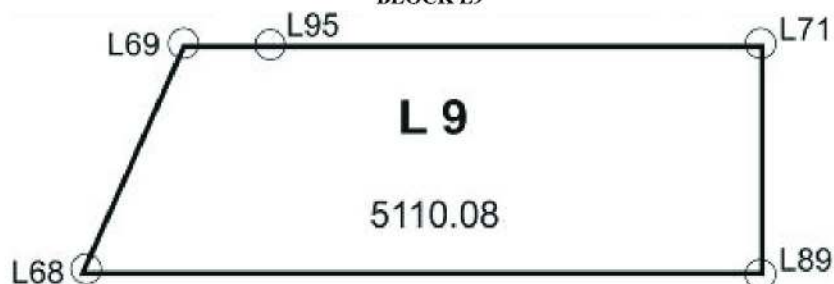
BLOCK L8



		LONGITUDE					LATITUDE		
Point	Deg	Min	Sec			Deg	Min	Sec	
L90	40	21	0	E		3	4	22.008	S
L37	40	43	54.012	E		3	4	22.008	S
L72	41	0	0	E		3	4	22.008	S
L71	41	0	0	E		3	36	36	S
L95	40	10	26.4	E		3	36	36	S
L94	40	10	26.4	E		3	24	47.016	S
L93	40	12	0	E		3	24	47.016	S
L92	40	12	0	E		3	11	22.992	S
L91	40	21	0	E		3	11	22.992	S
L90	40	21	0	E		3	4	22.008	S

BLOCK L8 AREA=5,128.83Km²

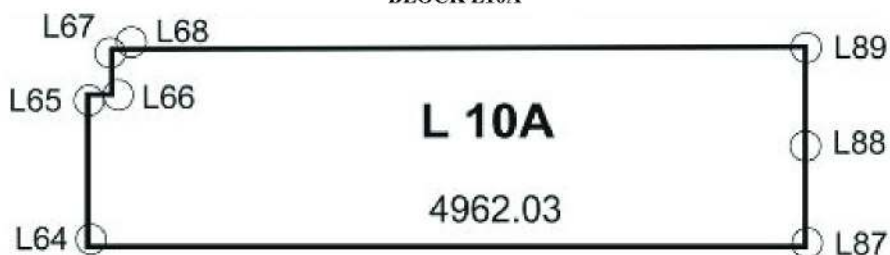
BLOCK L9



		LONGITUDE					LATITUDE		
Point	Deg	Min	Sec			Deg	Min	Sec	
L95	40	10	26.4	E		3	36	36	S
L71	41	0	0	E		3	36	36	S
L89	41	0	0	E		4	0	0	S
L68	39	51	29.988	E		4	0	0	S
L69	40	1	19.992	E		3	36	36	S
L95	40	10	26.4	E		3	36	36	S

BLOCK L9 AREA=5,110.06Km²

BLOCK L10A



	LONGITUDE					LATITUDE			
Point	Deg	Min	Sec			Deg	Min	Sec	
L89	41	0	0	E		4	0	0	S
L88	41	0	0	E		4	9	1.008	S
L87	41	0	0	E		4	19	59.988	S
L64	39	46	59.988	E		4	19	59.988	S
L65	39	46	59.988	E		4	4	59.988	S
L66	39	49	59.988	E		4	4	59.988	S
L67	39	49	59.988	E		4	0	0	S
L68	39	51	29.988	E		4	0	0	S
L89	41	0	0	E		4	0	0	S

BLOCK L10 AREA=4,962.03Km²

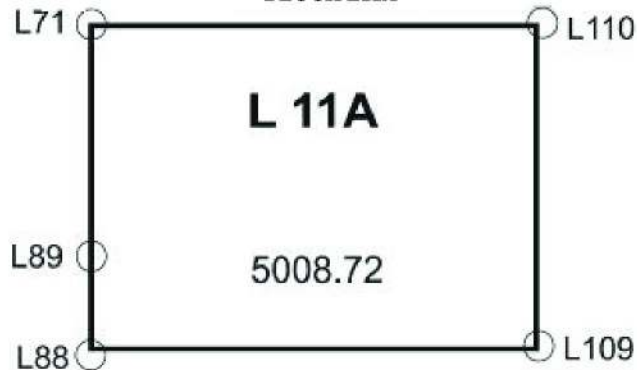
BLOCK L10B



	LONGITUDE					LATITUDE			
Point	Deg	Min	Sec			Deg	Min	Sec	
L87	41	0	0	E		4	19	59.988	S
L112	41	0	0	E		4	40	51.6	S
L62	39	43	0.012	E		4	40	51.6	S
L63	39	43	0.012	E		4	19	59.988	S
L64	39	46	59.988	E		4	19	59.988	S
L87	41	0	0	E		4	19	59.988	S

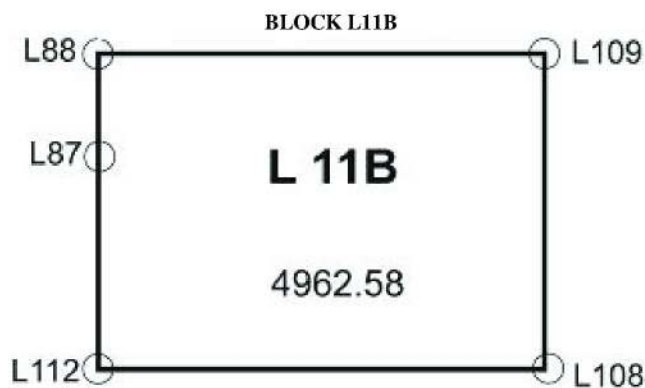
BLOCK L10B AREA=5,585.35Km²

BLOCK L11A



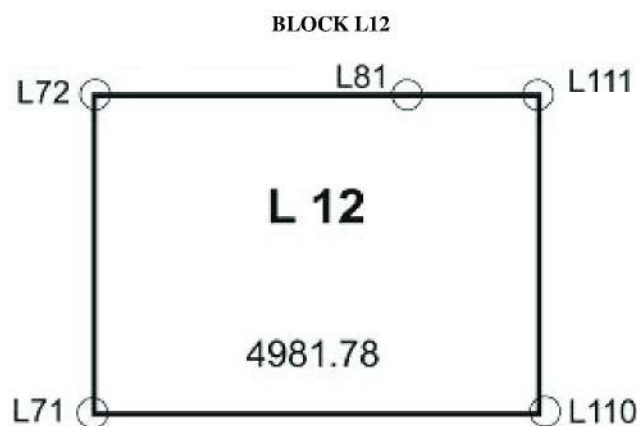
	LONGITUDE					LATITUDE			
Point	Deg	Min	Sec			Deg	Min	Sec	
L71	41	0	0	E		3	36	36	S
L110	41	45	0	E		3	36	36	S
L109	41	45	0	E		4	9	0	S
L88	41	0	0	E		4	9	1.008	S
L89	41	0	0	E		4	0	0	S
L71	41	0	0	E		3	36	36	S

BLOCK L11A AREA=5,008.72Km²



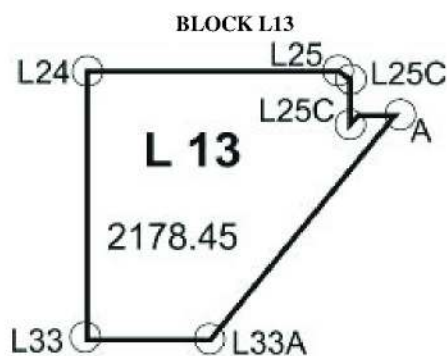
Point	Deg	LONGITUDE				Deg	LATITUDE		
		Min	Sec				Min	Sec	
L88	41	0	0	E		4	9	1.008	S
L109	41	45	0	E		4	9	0	S
L108	41	45	0	E		4	40	51.6	S
L112	41	0	0	E		4	40	51.6	S
L87	41	0	0	E		4	19	59.988	S
L88	41	0	0	E		4	9	1.008	S

BLOCK L11B AREA=4,962.58Km²



Point	Deg	LONGITUDE				Deg	LATITUDE		
		Min	Sec				Min	Sec	
L81	41	31	21	E		3	4	22.008	S
L111	41	45	0	E		3	4	22.008	S
L110	41	45	0	E		3	36	36	S
L71	41	0	0	E		3	36	36	S
L72	41	0	0	E		3	4	22.008	S
L81	41	31	21	E		3	4	22.008	S

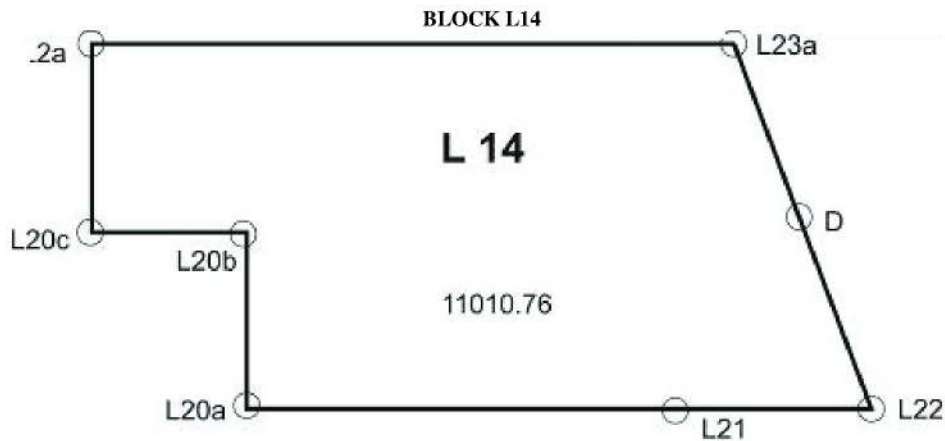
BLOCK L12 AREA=4,981.78Km²



Point	Deg	LONGITUDE				Deg	LATITUDE		
		Min	Sec				Min	Sec	
L25	41	33	14.256	E		1	35	13.992	S
L25a	41	33	52.164	E		1	36	5.04	S
L25b	41	33	52.164	E		1	39	51.948	S

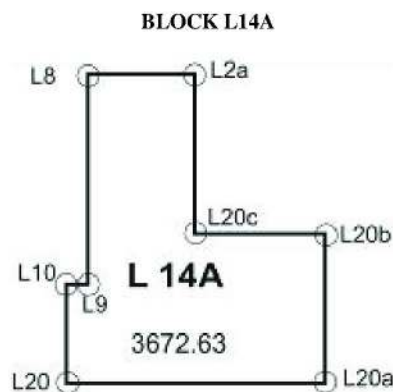
Point	Deg	LONGITUDE				Deg	LATITUDE		
		Min	Sec				Min	Sec	
A	41	39	11.952	E		1	39	25.1352	S
L25c	41	34	41.916	E		1	39	25.56	S
L33A	41	19	57.7272	E		2	1	59.97	S
L33	41	7	18.012	E		2	1	59.988	S
L24	41	7	18.012	E		1	35	13.992	S
L25	41	33	14.256	E		1	35	13.992	S

BLOCK L13 AREA=2,178.45Km²



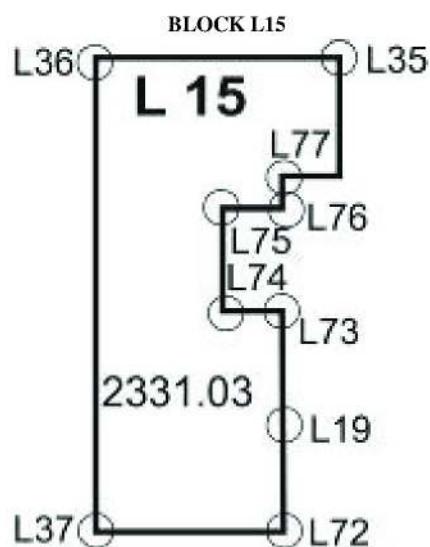
Point	Deg	LONGITUDE				Deg	LATITUDE		
		Min	Sec				Min	Sec	
L23a	40	13	58.944	E		1	39	31.968	S
D	40	21	34.6788	E		2	0	14.238	S
L22	40	30	2.988	E		2	22	44.4	S
L21	40	6	39.996	E		2	22	44.4	S
L20a	39	16	35.7	E		2	22	40	S
L20b	39	16	37.4	E		2	1	34.8	S
L20c	38	58	24.5	E		2	1	34	S
L2a	38	58	25.5	E		1	39	29.4	S
L23a	40	13	58.944	E		1	39	31.968	S

BLOCK L14 AREA=11,010.76Km²



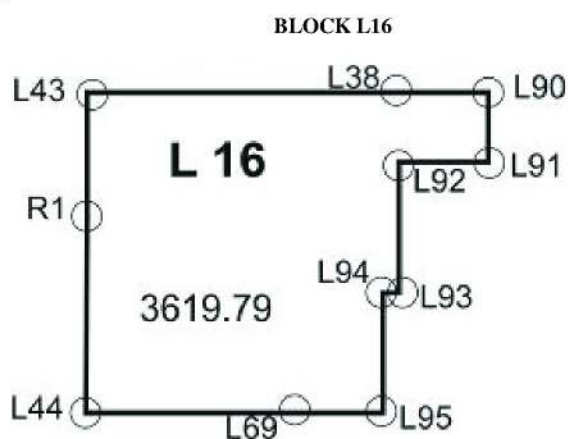
Point	Deg	LONGITUDE				Deg	LATITUDE		
		Min	Sec				Min	Sec	
L2a	38	58	25.5	E		1	39	29.4	
L20c	38	58	24.5	E		2	1	34	
L20b	39	16	37.4	E		2	1	34.8	
L20a	39	16	35.7	E		2	22	40	
L20	38	40	37.992	E		2	22	39.992	
L10	38	40	18.984	E		2	8	39.012	
L9	38	43	18.984	E		2	8	39.012	
L8	38	43	18.984	E		1	39	28.008	
L2a	38	58	25.5	E		1	39	29.4	

BLOCK L14A AREA=3,672.63Km²



		LONGITUDE					LATITUDE		
Point	Deg	Min	Sec			Deg	Min	Sec	
L35	41	4	59.99	E		2	22	45.01	S
L78	41	4	59.99	E		2	33	0	S
L77	41	0	0.00	E		2	33	0	S
L76	41	0	0.00	E		2	36	0	S
L75	40	55	0.01	E		2	36	0	S
L74	40	55	0.01	E		2	45	0	S
L73	41	0	0.00	E		2	45	0	S
P19	41	0	1.76	E		2	55	0.073	S
L72	41	0	0.00	E		3	4	22.01	S
L37	40	43	54.01	E		3	4	22.01	S
L36	40	43	46.99	E		2	22	44.4	S
L35	41	4	59.99	E		2	22	45.01	S

BLOCK L15 AREA=2,331.03Km²

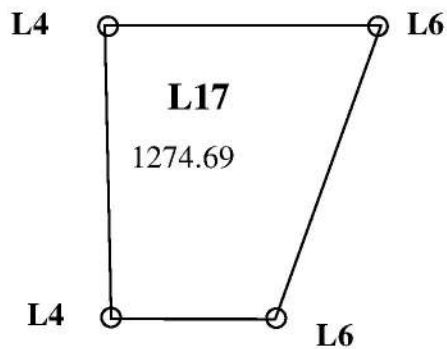


		LONGITUDE						LATITUDE	
Point	Deg	Min	Sec			Deg	Min	Sec	
L38	40	10	45.012	E		3	4	22.008	S
L90	40	21	0	E		3	4	22.008	S
L91	40	21	0	E		3	11	22.992	S
L92	40	12	0	E		3	11	22.992	S
L93	40	12	0	E		3	24	47.016	S
L94	40	10	26.4	E		3	24	47.016	S

L95	40	10	26.4	E		3	36	36	S
L69	40	1	19.992	E		3	36	36	S
L44	39	40	32.016	E		3	36	36	S
R 1	0	0	31.8714	E		0	16	55.6076	s
L43	39	40	32.016	E		3	4	22.008	S
L38	40	10	45.012	E		3	4	22.008	S

BLOCK L16 AREA=3,619.79Km²

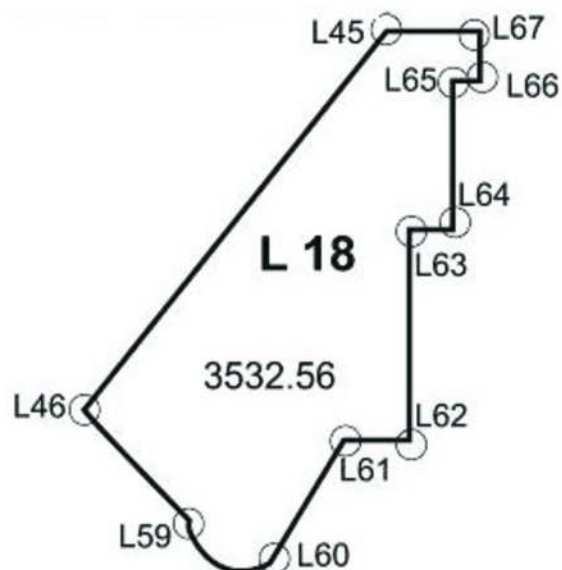
BLOCK L17



Point	Deg	LONGITUDE				Deg	LATITUDE		
		Min	Sec				Min	Sec	
L69	40	1	19.992	E		3	36	36	S
L68	39	51	29.988	E		4	0	0	S
L67	39	49	59.988	E		4	0	0	S
L45	39	40	32.016	E		4	0	0	S
L44	39	40	32.016	E		3	36	36	S
L69	40	1	19.992	E		3	36	36	S

BLOCK L17 AREA=1,274.69Km²

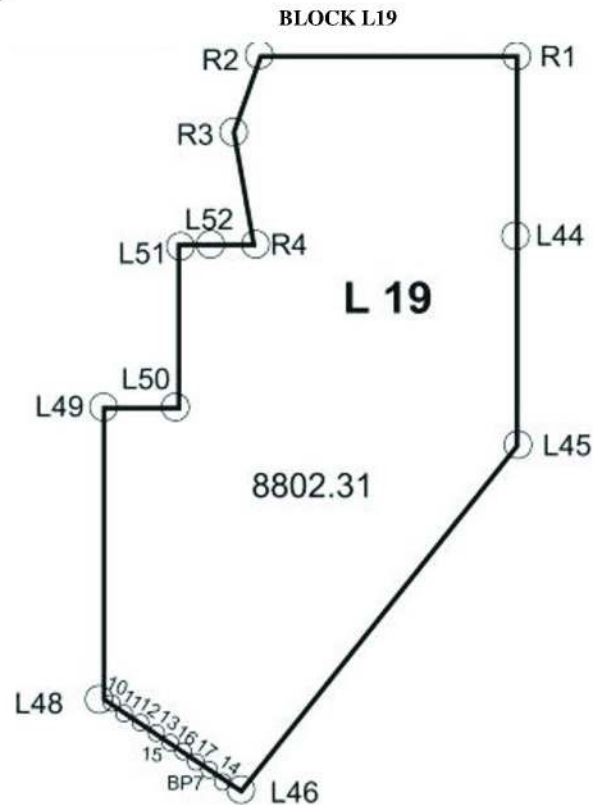
BLOCK L18



Point	Deg	LONGITUDE				Deg	LATITUDE		
		Min	Sec				Min	Sec	
L45	39	40	32.016	E		4	0	0	S
L67	39	49	59.988	E		4	0	0	S
L66	39	49	59.988	E		4	4	59.988	S

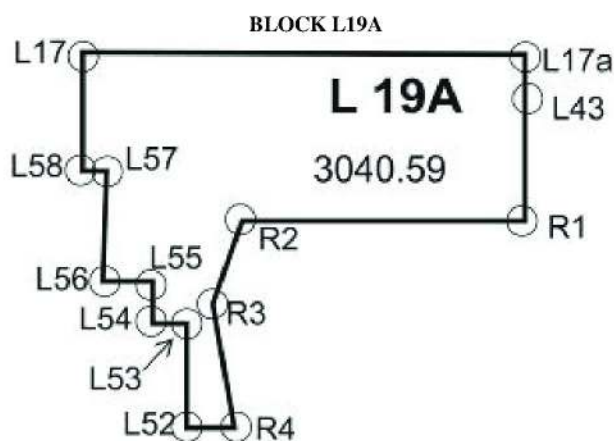
L65	39	46	59.988	E		4	4	59.988	S
L64	39	46	59.988	E		4	19	59.988	S
L63	39	43	0.012	E		4	19	59.988	S
L62	39	43	0.012	E		4	40	51.6	S
L61	39	36	18	E		4	40	52	S
L60	39	28	40.01	E		4	53	30.98	S
L59	39	20	58.99	E		4	49	55.99	S
L46	39	10	3.29	E		4	38	31.49	S
L45	39	40	32.016	E		4	0	0	S

BLOCK L18 AREA=3,532.56Km²



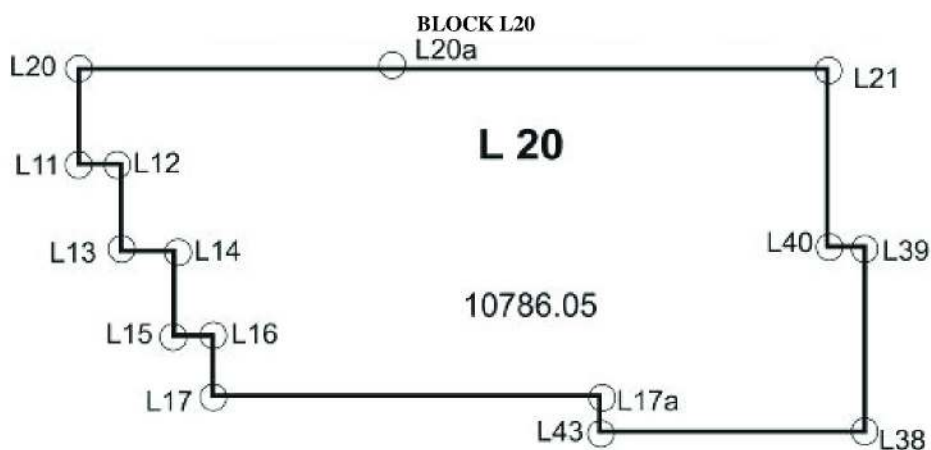
Point	Deg	LONGITUDE	Min	Sec		Deg	LATITUDE	Min	Sec	
R1	0	0	31.8714	E		0	16	55.6076	s	
L44	39	40	32.016	E		3	36	36	S	
L45	39	40	32.016	E		4	0	0	S	
L46	39	10	3.29	E		4	38	31.49	S	
14	39	8	43.692	E		4	37	38.172	S	
15	39	6	7.884	E		4	35	50.496	S	
BP7	39	7	30.972	E		4	36	46.188	S	
16	39	4	47.352	E		4	34	54.804	S	
17	39	3	39.6	E		4	34	5.988	S	
13	39	2	3.912	E		4	32	58.74	S	
12	39	0	1.26	E		4	31	35.688	S	
11	38	57	49.32	E		4	30	3.168	S	
10	38	55	38.244	E		4	28	29.064	S	
L48	38	54	53.712	E		4	27	57.6	S	
L49	38	54	52.992	E		3	55	41.016	S	
L50	39	3	14.004	E		3	55	41.016	S	
L51	39	3	14.004	E		3	37	50.016	S	
L52	39	6	27	E		3	37	50.016	S	
R4	0	0	21.119	E		0	37	50.3726	s	
R3	0	0	4.7559	E		0	25	6.7987	s	
R2	0	0	58.2887	E		0	16	55.6076	s	
R1	0	0	31.8714	E		0	16	55.6076	s	

BLOCK L19 AREA=8,802.31Km²



Point	LONGITUDE				LATITUDE			
	Deg	Min	Sec		Deg	Min	Sec	
L17a	39	40	31.728	E	3	0	0	S
L43	39	40	32.016	E	3	4	22.008	S
R1	0	0	31.8714	E	0	16	55.6076	S
R2	0	0	58.2887	E	0	16	55.6076	S
R3	0	0	4.7559	E	0	25	6.7987	S
R4	0	0	21.119	E	0	37	50.3726	S
L52	39	6	27	E	3	37	50.016	S
L53	39	6	27	E	3	27	2.016	S
L54	39	3	14.4	E	3	27	2.016	S
L55	39	3	14.004	E	3	22	59.988	S
L56	38	58	6.996	E	3	22	59.988	S
L57	38	58	6.996	E	3	11	53.988	S
L58	38	55	41.988	E	3	11	53.988	S
L17	38	55	41.988	E	3	0	0	S

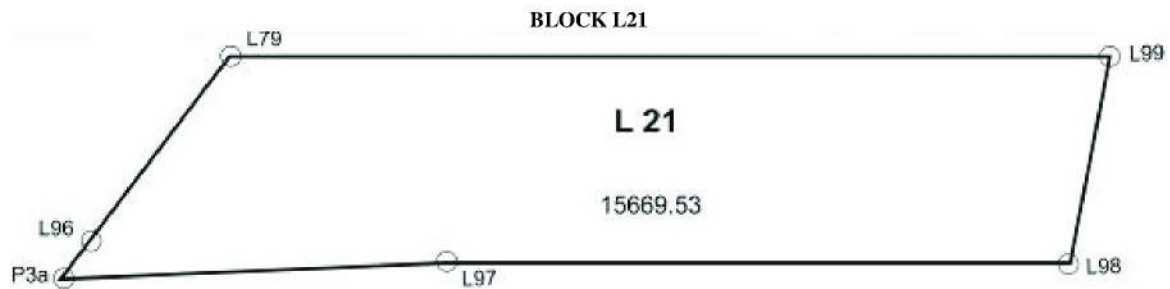
BLOCK L19A AREA=3,040.59Km²



Point	LONGITUDE				LATITUDE			
	Deg	Min	Sec		Deg	Min	Sec	
L20a	39	16	35.7	E	2	22	40	S
L21	40	6	39.996	E	2	22	44.4	S
L40	40	6	39.996	E	2	43	0.012	S
L39	40	10	45.012	E	2	43	0.012	S
L38	40	10	45.012	E	3	4	22.008	S
L43	39	40	32.016	E	3	4	22.008	S
L17a	39	40	31.728	E	3	0	0	S
L17	38	55	41.988	E	3	0	0	S
L16	38	55	40.8	E	2	52	58.008	S
L15	38	51	23.004	E	2	52	58.008	S
L14	38	51	23.004	E	2	43	31.008	S

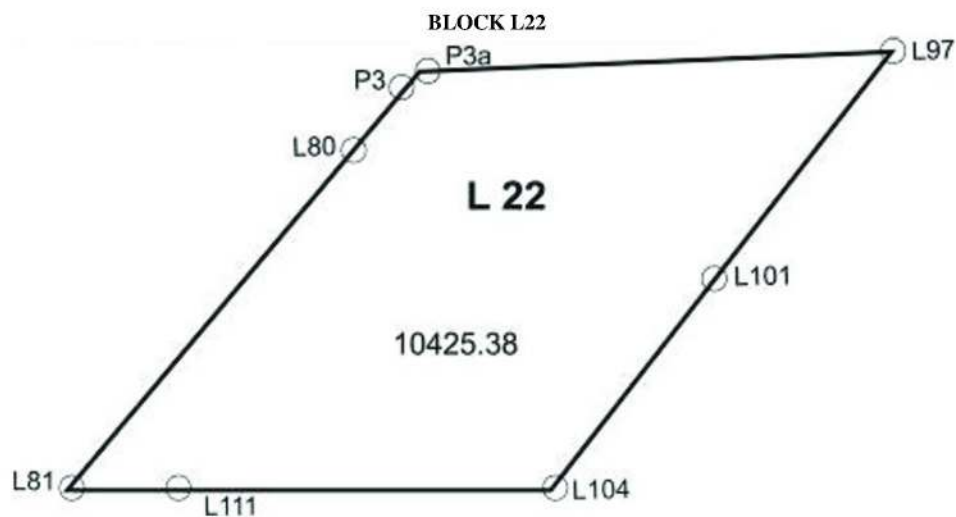
		LONGITUDE					LATITUDE		
Point	Deg	Min	Sec			Deg	Min	Sec	
L13	38	45	28.008	E		2	43	31.008	S
L12	38	45	28.008	E		2	33	30.996	S
L11	38	40	37.992	E		2	33	30.996	S
L20	38	40	37.992	E		2	22	39.992	S
L20a	39	16	35.7	E		2	22	40	S

BLOCK L20 AREA=10,786.05Km²



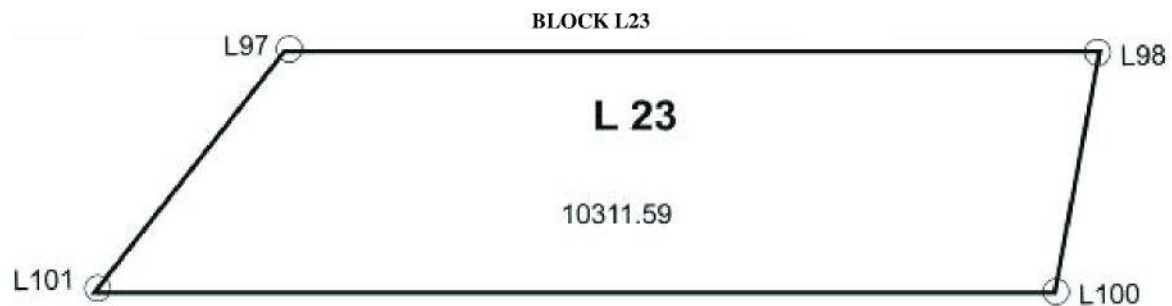
		LONGITUDE					LATITUDE		
Point	Deg	Min	Sec			Deg	Min	Sec	
L79	42	40	46.992	E		1	39	25.02	S
L99	44	54	44.064	E		1	39	25.02	S
L98	44	48	44.892	E		2	10	44.184	S
L97	43	13	8.004	E		2	10	41.016	S
P3a	42	14	21	E		2	13	23	S
L96	42	16	26.796	E		2	10	40.512	S
L79	42	40	46.992	E		1	39	25.02	S

BLOCK L21 AREA=15,669.53Km²

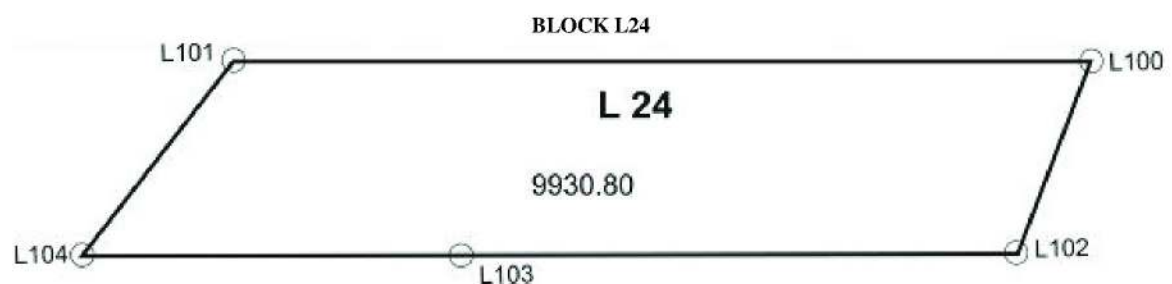


		LONGITUDE					LATITUDE		
Point	Deg	Min	Sec			Deg	Min	Sec	
P3	42	12	38.4948	E		2	15	7.2504	S
L97	43	13	8.004	E		2	10	41.016	S
L101	42	50	26.52	E		2	39	26.68	S
L104	42	30	49.9	E		3	4	17.36	S
L111	41	45	0	E		3	4	22.008	S
L81	41	31	21	E		3	4	22.008	S
L80	42	6	6.984	E		2	22	45.012	S

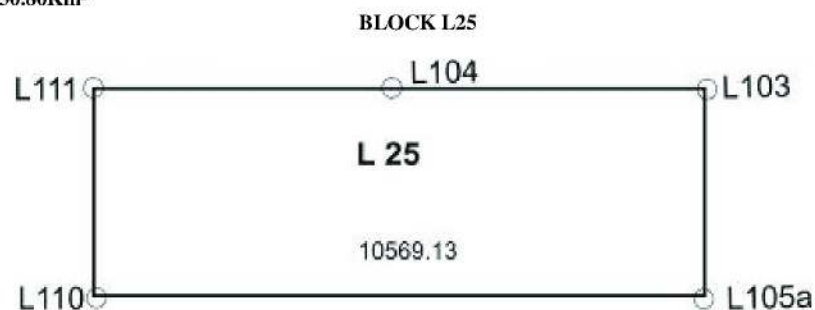
		LONGITUDE					LATITUDE		
Point	Deg	Min	Sec			Deg	Min	Sec	
P3a	42	14	21	E		2	13	23	S
P3	42	12	38.4948	E		2	15	7.2504	S

BLOCK L22 AREA=10,425.38Km²

		LONGITUDE					LATITUDE		
Point	Deg	Min	Sec			Deg	Min	Sec	
L98	44	48	44.892	E		2	10	44.184	S
L100	44	43	16.07	E		2	39	26.68	S
L101	42	50	26.52	E		2	39	26.68	S
L97	43	13	8.004	E		2	10	41.016	S
L98	44	48	44.892	E		2	10	44.184	S

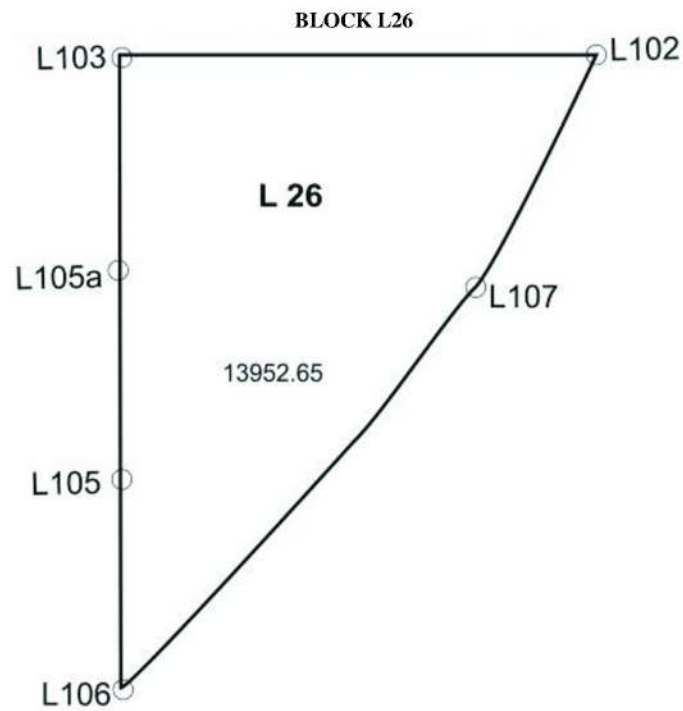
BLOCK L23 AREA=10,311.59Km²

		LONGITUDE					LATITUDE		
Point	Deg	Min	Sec			Deg	Min	Sec	
L100	44	43	16.07	E		2	39	26.68	S
L102	44	33	40.82	E		3	3	46.3	S
L103	43	20	29.29	E		3	4	12.36	S
L104	42	30	49.9	E		3	4	17.36	S
L101	42	50	26.52	E		2	39	26.68	S
L100	44	43	16.07	E		2	39	26.68	S

BLOCK L24 AREA=9,930.80Km²

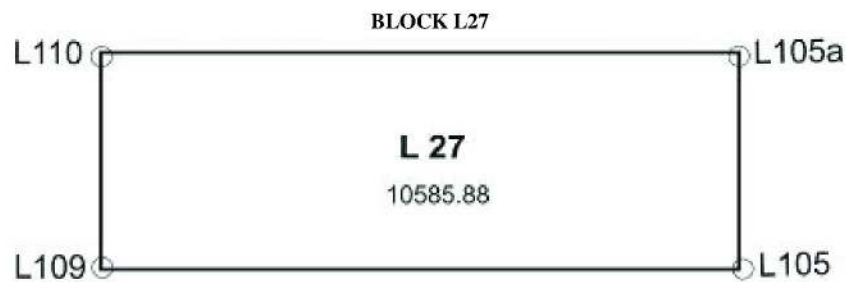
		LONGITUDE					LATITUDE		
Point	Deg	Min	Sec			Deg	Min	Sec	
L103	43	20	29.29	E		3	4	12.36	S
L105a	43	20	30.91	E		3	36	35.96	S
L110	41	45	0	E		3	36	36	S
L111	41	45	0	E		3	4	22.008	S
L104	42	30	49.9	E		3	4	17.36	S

BLOCK L25 AREA=10,569.13Km²



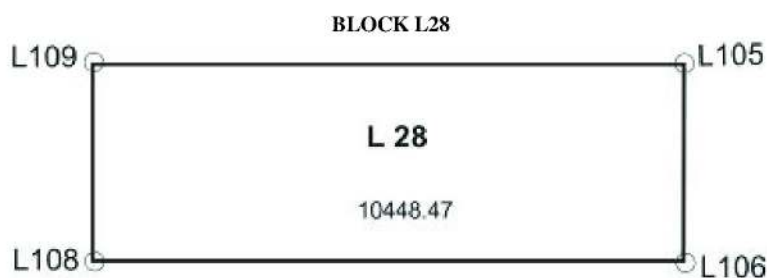
		LONGITUDE						LATITUDE	
Point	Deg	Min	Sec			Deg	Min	Sec	
L102	44	33	40.82	E		3	3	46.3	S
L107	44	15	10.48	E		3	39	27.43	S
L106	43	20	32.82	E		4	40	52.07	S
L105	43	20	32.24	E		4	8	57.88	S
L105a	43	20	30.91	E		3	36	35.96	S
L103	43	20	29.29	E		3	4	12.36	S
L102	44	33	40.82	E		3	3	46.3	S

BLOCK L26 AREA=13,952.65Km²



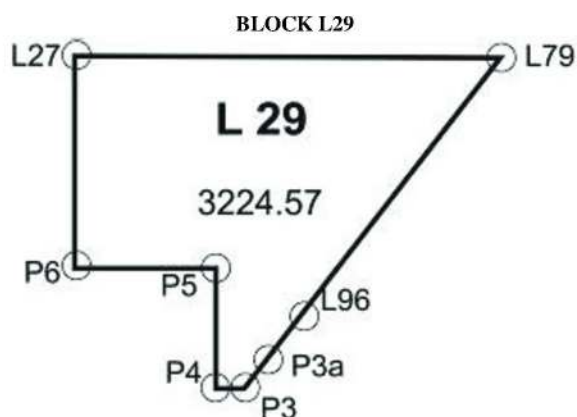
		LONGITUDE						LATITUDE		
Point	Deg	Min	Sec			Deg	Min	Sec		
L105a	43	20	30.91	E		3	36	35.96	S	
L105	43	20	32.24	E		4	8	57.88	S	
L109	41	45	0	E		4	9	0	S	
L110	41	45	0	E		3	36	36	S	
L105a	43	20	30.91	E		3	36	35.96	S	

BLOCK L27 AREA=10,585.88Km²



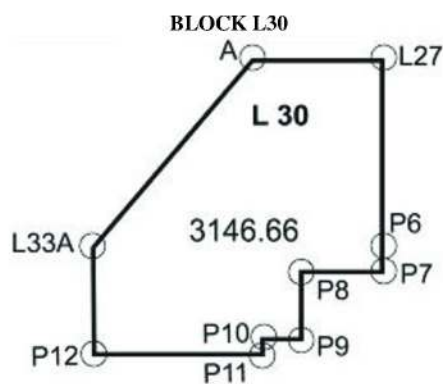
Point	LONGITUDE				LATITUDE			
	Deg	Min	Sec		Deg	Min	Sec	
L105	43	20	32.24	E	4	8	57.88	S
L106	43	20	32.82	E	4	40	52.07	S
L108	41	45	0	E	4	40	51.6	S
L109	41	45	0	E	4	9	0	S
L105	43	20	32.24	E	4	8	57.88	S

BLOCK L28 AREA=10,448.47Km²



Point	LONGITUDE				LATITUDE			
	Deg	Min	Sec		Deg	Min	Sec	
L79	42	40	46.992	E	1	39	25.02	S
L96	42	16	26.796	E	2	10	40.512	S
P3a	42	14	21	E	-2	-13	-23	S
P3	42	12	38.4948	E	2	15	7.2504	S
P4	42	10	0.0732	E	2	15	0	S
P5	42	10	0.0732	E	2	2	1.9464	S
P6	41	55	0.0732	E	2	2	1.9464	S
L27	41	55	0.732	E	1	39	24.9156	S
L79	42	40	46.992	E	1	39	25.02	S

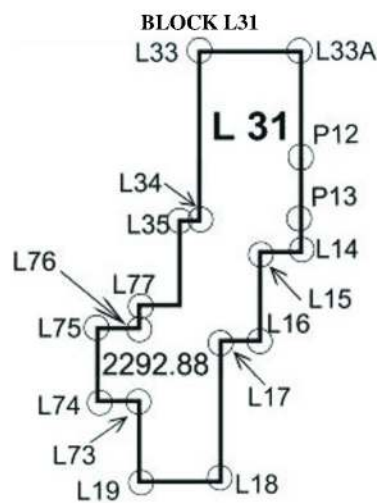
BLOCK L29 AREA=3,224.57Km²



Point	LONGITUDE				LATITUDE			
	Deg	Min	Sec		Deg	Min	Sec	
L27	41	55	0.732	E	1	39	24.9156	S
P6	41	55	0.0732	E	2	2	1.9464	S

LONGITUDE				LATITUDE			
Point	Deg	Min	Sec	Deg	Min	Sec	
P7	41	55	0.0732	E	2	4	59.9232
P8	41	45	0.4392	E	2	4	59.9232
P9	41	45	0.4392	E	2	13	0.0264
P10	41	40	0.0732	E	2	13	0.0264
P11	41	40	0.0732	E	2	15	0
P12	41	19	59.9232	E	2	15	0
L33A	41	19	57.7272	E	2	1	59.97
A	41	39	11.952	E	1	39	25.1352
L27	41	55	0.732	E	1	39	24.9156

BLOCK L30 AREA=3,146.66Km²



LONGITUDE				LATITUDE			
Point	Deg	Min	Sec	Deg	Min	Sec	
L33	41	7	18.012	E	2	1	59.988
L33A	41	19	57.7272	E	2	1	59.97
P12	41	19	59.9232	E	2	15	0
P13	41	19	59.9232	E	2	22	44.7204
P14	41	19	59.9232	E	2	26	22.9092
P15	41	15	0.4392	E	2	26	22.9092
P16	41	15	0.4392	E	2	37	14.8368
P17	41	10	0.0732	E	2	37	14.8368
P18	41	10	0.0732	E	2	55	0.0732
P19	41	0	1.7568	E	2	55	0.0732
L73	41	0	0	E	2	45	0
L74	40	55	0.012	E	2	45	0
L75	40	55	0.012	E	2	36	0
L76	41	0	0	E	2	36	0
L77	41	0	0	E	2	33	0
L78	41	4	59.988	E	2	33	0
L35	41	4	59.988	E	2	22	45.012
L34	41	7	18.012	E	2	22	45.012
L33	41	7	18.012	E	2	1	59.988

BLOCK L31 AREA=2,292.88Km²

Dated the 10th May, 2016.

CHARLES KETER,
Cabinet Secretary for Energy and Petroleum.

GAZETTE NOTICE NO. 3345

THE LAND ACT

(No. 6 of 2012)

CONSTRUCTION OF KANGEMA–GACHARAGE (C70) ROAD PROJECT

ADDENDUM AND CORRIGENDUM TO GAZETTE NOTICE NOS. 11675 AND 11676 OF 2013

IN PURSUANCE of section 162 (2) of the Land Act, 2012, Land Acquisition Act (CAP 295) SECTION 9(1) and further to Gazette Notice No. 11675 and 11676 of 16th August 2013 add the following:

ADDENDUM

<i>Parcel No.</i>	<i>Registered Owner</i>	<i>Area Aquired (Ha)</i>
Kahuti/1966	Solomon Ndari Kihato	0.0845
Kahuti/1746	John Irungu Amon	0.0758
Kahuti/715	Stephen Kuria Macharia/David Machariaand James Mugue	0.0112
Kahuti/2400	Gatuma Ngure	0.0141
Kahuti/748	John David Wagema	0.0138
Kahuti/469	Kuria Ndogoto	0.0119
Kahuti/504	Caryphillip Kagechu Kihato	0.0291
Kahuti/1685	Irungu David Kariuki	0.0505
Kahuti/465	Kuria Kamau	0.0168
Kahuti/1869	Christopher Mugo	0.0218
Kahuti/1692	Munyuko Kiragu	0.0412
Kahuti/289	Levi K. Irungu	0.0121
Kahuti/269	Lizibah Waithira Maina	0.0484
Kahuti/2640		0.0325
Kairichi/321	Kamau Ruku	0.0281
Gatuya/811	Priscah Wanjiku Maina	0.0152
Gatuya/452	Samuel Kinjuri Mwaniki	0.1236
Gatuya/763	James Mugagi Muchache	0.0256
Kaganda/528	Chege Mugaki and Chege Ndii	0.1951
Kaganda/487		0.1578
Kaganda/649	Duncan Kamau Kingora	0.3257
Kaganda/550	Gateru Njagi	0.1051
Kaganda/718	David Gachanja Ngubia	0.0607
Kaganda/605	Josiah Karime	0.0501
Kaganda/612	Kamau Kuria or Gachuru Kuria	0.4350
Kaganda/1377		0.1276
Kaganda/1378		0.0675
Ngerere/482		0.0254
Kagaa/794		0.9617
Kagaa/338	James Mwangi Kabiro	0.0253
Kagaa/627	Freshiah Njoki Nganga and Virginia Wanjiku	0.0057
Kagaa/629	Eustace Irungu, Peter Mburu, Wilfried Nganga Monicah Wangechi	0.0386
Kagaa/802		0.0108
Kagaa/244	Mwangi Marua	0.0786
Kagaa/236	Aran Kangua Hezron	0.0121
Kagaa/554	Gugu Gacih	0.0184
Kagaa/500	Nelson Mwangi Frances Ndure, Anne Wangui and Mary Muthoni	0.0173
Kagaa/576	Bilha Nduta	0.0411
Kagaa/749	Kanyi Gutu	0.0513
Gachochi/2116/T 1		0.0383
Gachochi/2116/T 2		0.0511
Gachochi/2116/T 3		0.0401
Gachochi/2116/T 4		0.0267
Gachochi/1937	Gerald Mwangi, Ngugi Gakio and Jane Wairimu	0.2094
Gachochi/1763		0.0335
Gachochi/645	Kariba Chege	0.0668
Gachochi/733	Gathekia Mwibairiri	0.0463
Gachochi/728	Kagotho Njuguna	0.0228
Gachochi/4131	Elizabeth Wairimu Mwangi	0.0381
Gachochi/634	Daniel Kinyua Wandare	0.0048
Gachochi/619	Winnie Wairimu Mwangi	0.0578
Gachochi/4132	James Karuga Ndugire	0.0258
Gachochi/2755	David Irungu, Nelson Wambui Jessee, Zakaria Kamau, Simon Kibuyu	0.2106
Gachochi/2756	Julius Karanja Gichagu	0.1617
Gachochi/2757	John Irungu Gichara	0.1297
Gachochi/626	John Chege Muturi and James Waweru Mwangi	0.0169
Gachochi/1730		0.0212
Gachochi/1910	Nduati Gicure "B"	0.0043
Gachochi/1781	Njuguna Karatu	0.0065
Gachochi/1916	Rahab Kau Mbugua	0.0047
Gachochi/1820	Wakarura Twimbu	0.0025
Gachochi/1761		0.0438

<i>Parcel No.</i>	<i>Registered Owner</i>	<i>Area Aquired (Ha)</i>
Gachoch/1856	Timothy Mwangi	0.0119
Mariira/794	Peter Gatu Wanjuni	0.2676
Githima/1257	Njoroge Chege	0.0362
Githima/1554	Kiagiri Wanyeki	0.0451
Githima/1424	Ndari Muthua	0.0571
Githima/1284	Kinuthia Macharia	0.0806
Githima/1562	James T. Kiarie Njoroge	0.0613
Githima/192	Machora Kanyiri	0.0173
Githima/1553	Karanja Wanyeki	0.0767
Githima/1490	Ruth Wanjiru	0.2184
Marumi/484	Patrick Mwangi Kiri	0.0623
Marumi/543	Mbui Kamau	0.1990
Marumi/542	Susanah Wanjiku Karanu	0.0649
Marumi/583	Charles Makumi Njuki	0.0103
Marumi/598	Kimani Wardeni and Dorcas Wairimu	0.0472
Marumi/198	Njuguna/Nduati	0.0546
Marumi/159	Daniel Kiiru Nduati	0.0173
Marumi/469	Evanson Muiriri Ngacheve	0.0682
Marumi/181	Isaack Kuugu	0.0651
Marumi/582	Ndungu Maina	0.0361
Marumi/249		0.0363
Marumi/282/plt 1		0.0079
Marumi/282/plt 2		0.0076
Marumi/282/plt 3		0.0092
Marumi/282/plt 4		0.0165
Marumi/282/plt 6		0.0286
Marumi/282/ (a)		0.0035
Marumi/282/ (b)		0.0046
Marumi/282/ (c)		0.0081
Marumi/282/ (d)		0.0228
Marumi/282/ (e)		0.0085
Marumi/282/ (f)		0.0118
Marumi/282/ (g)		0.0260
Marumi/282/ (h)		0.0041
Marumi/282/ (j)		0.0256
Marumi/282/ (k)		0.0247
Marumi/282/ (l)(T22)	Gathua Kinyuru	0.0088
Marumi/282/ (m)(T24)	Kiharo Kibui	0.0408
Marumi/282/ (n)(T21)	Presbyterian Foundation Marumi Church	0.0048
Marumi/282/ (p)(T33)	Frances Njuguna Kimani	0.0472
Marumi/282/ (q)(T34)	John Mwangi Karanja	0.0034
Marumi/282/ (r)(T35)	Karanja Mbu.....	0.0883
Marumi/282/ (s)(T32)	Njuguna Nduati	0.0035
Marumi/282/ (t)(T36)	Mwangi Kireu	0.0418
Marumi/282/ (u)(T31)	Njuguna Nduti	0.0159
Marumi/282/ (w)		0.0142
Marumi/282/ (x)		0.0113
Marumi/282/ (y)		0.0525
Kariua/1081	Antony Wamutitu Njuguna	0.0474
Kariua/1366	Boniface Mburu Kimani	0.1821
Gacharage/665	Monicah Wahu Gichuki	0.0322
Gacharage/376	Jane Wangari Njoroge	0.0397
Gacharage/1117	Mwangi Thuku	0.0197
Gacharage/1142	Nelly Nduta Ndirangu	0.0219
Gacharage/152	Kamau Gichuki	0.1186
Gacharage/133	Mwangi Kiguoya	0.4046
Gacharage/599	Mwangi Njoroge and Keba Kabuku, Fridah Wacu, Jane Wairimu and Paul Njoroge	0.2208
Gacharage/827	Gichoki Kiguoya	0.0719
Gacharage/828	Mwangi Kiguoya	0.0735
Gacharage/151	Samuel Gichuki Mwangi	0.1813
Gacharage/328	Ngugi Njuguna	0.0543
Gacharage/727	Kamau Kinyanjui	0.1893
Gacharage/556	Gichia Magua	0.0669
Gacharage/146	Gichuki Gathiaka	0.1046
Gacharage/609	James K. Karaka	0.3006
Gacharage/608	Peter Njuguna	0.1355
Gacharage/515	Nyambura Kibara	0.1459
CORRIGENDUM		
Kahuti/276		0.1637
Kahuti/2458(sub of 535)	Rosemary Mwihaki Kinyungu	0.0172
Kahuti/2459(sub of 535)	Wilson Macharia Kinyungu	0.0215
Kahuti/2460(sub of 535)	Chege Kinyungu	0.0078

<i>Parcel No.</i>	<i>Registered Owner</i>	<i>Area Aquired (Ha)</i>
Kahuti/2461(sub of 535)	Rosemary Mwhaki Kinyungu	0.0092
Kahuti/2422(sub of 765)	Waithira Thitu	0.0251
Kahuti/2423(sub of 765)	Samuel Karanja Kuria	0.0761
Kahuti/2424(sub of 765)	Mwangi Kuria	0.0244
Kahuti/3721(sub of 262)	God's Mercy Christian Ministry	0.0276
Kahuti/3722(sub of 262)	Samuel Kahuhu Wanderi	0.0299
Kahuti/3998(sub of 286)	Lucy waruinu Mugeka	0.0221
Kahuti/3999(sub of 286)	Stanley Mwangi Njoroge	0.0314
Gachochi/4705(Sub of 2517)		0.0291
Gachochi/4706(sub of 2517)		0.0097
Gachochi/2251(sub of 647)	Kamau Gatiba	0.0465
Gachochi/2252(sub of 647)		0.0437
Gachochi/4856(sub of 306)	Robinson Macharia Muriithi	0.0342
Gachochi/4857(sub of 306)	Jamleck Mwangi Muriithi	0.0133
Gachochi/4858(sub of 306)	Peter Irungu Muriithi	0.0080
Gachochi/4859(sub of 306)	Edward Murigi Muriithi	0.0085
Gachochi/4968(sub of 717)	Kimani Gathia	0.1774
Gachochi/4969(sub of 717)	Wathigo Gathia	0.0595
Gachochi/4970(sub of 717)		0.0897
Gachochi/4971(sub of 717)	Purity Muthoni Gacheru	0.0428
Gachochi/4916(sub of 650)	Stephen Mburu Mungai	0.0420
Gachochi/4917(sub of 650)	John Wambu Mungai	0.0410
Gachochi/4918(sub of 650)	Onesmus Kariuki	0.0430
Gachochi/4919(sub of 650)	Mungai Ruhunyo	0.0420
Mariira/2619(sub of 1514)	Njau Machari	0.0916
Mariira/2620(sub of 1514)	Gachure Machari	0.0759
Mariira/2621(sub of 1514)	Francies Mwangi Machari	0.0743
Mariira/2622(sub of 1514)	Gachure Macharia	0.0164
Mariira/3394(sub of 1161)	Francies Kariuki Wakiugu	0.0104
Mariira/3395(sub of 1161)	Kibe Wakungu	0.0158
Mariira/3396(sub of 1161)	Alice Wambui Muiruri	0.0202
Mariira/3397(sub of 1161)	Peter Macharia Wakiugu	0.0064
Mariira/2517(sub of 46)	Peter Gibson Mwangi	0.0308
Mariira/2518(sub of 46)	Samuel Kabaya Nduri	0.0356
Mariira/2519(sub of 46)	Thomas Murige Kaboya	0.0435
Mariira/2264(sub of 314)	Kariuki Wairegi	0.0208
Mariira/2267(sub of 314)		0.1874
Mariira/3011(sub of 162)	Peter Mwangi Njuguna	0.1395
Mariira/3012(sub of 162)	Joseph Macharia Kibunja	0.1423
Mariira/3168(sub of 2248)	Francis Waiyaki Kariuki	0.0560
Marumi/582	Ndungu Maina	0.0126
Marumi/597	Stephen Kuria Ndui	0.0435
Marumi/619(a)(sub of 47)	Tabitha Nyiha Macharia	0.0187
Marumi/619(b)(sub of 47)	Tabitha Nyiha Macharia	0.0341
Marumi/622(sub of 47)	James Kariuki Machari	0.0950
Marumi/676(a)(sub of 47)	David Maina Macharia	0.0303
Marumi/676(b)(sub of 47)	David Maina Macharia	0.0352
Marumi/676(c)(sub of 47)	David Maina Macharia	0.0196
Marumi/646(sub of 47)	Peter Machari Kibunja	0.0179
Marumi/645(sub of 47)	Geoffrey Maina Kabia	0.0380
Marumi/641(sub of 47)	John Kamu Karuga	0.0387
Marumi/640(sub of 47)	Peter Kamau Gathuita	0.0110
Marumi/618(sub of 47)	John Mwangi Machari	0.0408
Marumi/617(sub of 47)	Velonicah Wahu Mwangi	0.0529
Marumi/740(sub of 674)		0.0409
Marumi/741(sub of 674)		0.0419
Kairichi/588(sub of 16)		0.0577
Kairichi/11	Silvester Kamau Karanja, Maina Karanja and Faith Wambui Karanja	0.2778
Gatuya/885	Jane Waruinu Githonge	0.0612
Gatuya/951(sub of 474)	Wilson Karanja Gacheru	0.0096
Gatuya/952(sub of 474)	Njoroge Macharia	0.0182
Gatuya/953(sub of 474)		0.0219
Gatuya/954(sub of 474)	Sarah Wanjiku Mwangi	0.0346
Gatuya/948(sub of 522)	Benjamin Mbuchi Wanderi	0.0103
Gatuya/949(sub of 522)	Margret Nyakiago Wanderi	0.0287
Gatuya/950(sub of 522)	Margret Nyakiago Wanderi	0.0245
Kaganda/180	Kuria Wakaba	0.3527
Kaganda/190	Mwangi Kamaku	0.2468
Ngerere /535(sub of 353)	Geoffrey Mwangi Njema	0.0355
Ngerere /870(sub of 534)(354)	Gidraf Kamau Njema	0.0525
Ngerere /872(sub of 534)(354)	Evanson Muhura Njema	0.0489
Kagaa/1353(Sub of 537)		0.2539
Kagaa/1354(Sub of 537)		0.3449

<i>Parcel No.</i>	<i>Registered Owner</i>	<i>Area Aquired (Ha)</i>
Kagaa/1355(Sub of 537)		0.1161
Kagaa/1356(Sub of 537)		0.2516
Kagaa/1319(sub of 481)	Stanley Njagi Gatabia	0.0101
Kagaa/1320(sub of 481)	Justin Ngarachu	0.0132
Kagaa/1321(sub of 481)	Gatambia Mwaniki	0.0130
Kagaa/1322(sub of 481)	Joseph mugo Gatambia	0.0135
Kagaa/1270(sub of 244)	Mwangi Marua	0.0175
Kagaa/1271(sub of 244)	Stanley Kabuzi Mwangi	0.0257
Kagaa/1299(sub of 321)	James Gachema Mwangi	0.0284
Kagaa/1300(sub of 321)	Peter Thiongo	0.0012
Kagaa/1272(sub of 253)	Damaris Waithira Kariuki	0.0561
Kagaa/1273(sub of 253)	Sarah Wambui Kariuki	0.0477
Kagaa/1124(sub of 574)	Francies Kariuki Macharia	0.0415
Kagaa/1123(sub of 574)	James Irungu Macharia	0.0408
Kagaa/1122(sub of 574)	Mwangi Macharia	0.0555
Githima/2765(sub of 58)		0.2771
Githima/2766(sub of 58)		0.0251
Githima/2863(sub of 58)		0.0117
Kariua/1080	Antony Wamutitu Njuguna	0.1783
Kariua/1054(sub of 546)	Frances Kuria Kimani	0.0119
Kariua/1055(sub of 546)	Joseph Thuku Kimani	0.0066
Kariua/1056(sub of 546)	Peter Muthee Ben Kimani	0.0661
Kariua/1366(sub of 545)	Boniface Mburu Kimani	0.0920
Mukuria/1075 (sub of 572)	Kimani Mboche	0.2194
Mukuria/1076 (sub of 572)	Mukuha Kungu	0.0215
Mukuria/763 (sub of 572)		0.1393
Mukuria/1352 (sub of 135)	Njoroge Kimani	0.0108
Mukuria/1353(sub of 135)	Ruchu Gacharage Farmers	0.0041
Mukuria/1354(sub of 135)		0.0062
Gacharage/725(sub of 103)	Kamau Kinyanjui	0.3824
Gacharage/726(sub of 103)	Mwangi Kinyanjui	0.3026
Gacharage/848 (sub of 662)	Gichia Maigua	0.0061
Gacharage/1142(sub of 428)	Nelly Nduta Ndirangu	0.0483
Gacharage/1117(sub of 428)	Mwangi Thuku	0.0457
Gacharage/1200(sub of 399)	Rufus Karanja Kahara	0.0368
Gacharage/1201(sub of 399)	Pharis Kahara Ngure	0.0332
Gacharage/1202(sub of 399)	Ester Wambui Mwangi	0.0358
Gacharage/1203(sub of 399)	Saimon Chege Kahara	0.0346
Gacharage/1204(sub of 399)	Saimon Chege Kahara	0.0393
Gacharage/1205(sub of 399)	Gathutha Women Group	0.0315
Gacharage/1206(sub of 399)	Rufus Karanja Kahara	0.0289
Gacharage/1209A(sub of 399)		0.07
Gacharage/1209B(sub of 399)		0.0223
Gacharage/1210(sub of 399)	Rufus Karanja Kahara	0.0506
Gacharage/1211(sub of 399)	Rufus Karanja Kahara	0.0281
Gacharage/1191(sub of 399)	John Maina Njika	0.1342
Gacharage/1199(sub of 399)	Rufus Karanja Kahara	0.0183
DELETION		
Kahuti/535	Eustace Ngure Waweru	0.3441
Kahuti/765	Mwangi Kuria	0.1256
Kahuti/1365	Kamau Ndegwa	0.0845
Kahuti/1866	Joseph Kimani Macharia	0.0758
Kahuti/718	Wangari Macharia	0.0112
Kahuti/262	Samuel Kahuho Wanderi	0.0575
Kahuti/286	Hagah wanjiru Sulsimau	0.0535
Kahuti/2642		0.0325
Kahuti/218(tarmac)	Kariuki Kamau	0.0103
Kahuti/222(tarmac)	Jackson Maina Kamau	0.0807
Kahuti/282(tarmac)	Tonny Gachoho	0.0230
Kahuti/2128(tarmac)	County Council of Murang'a	0.0205
Kahuti/492(tarmac)	Misheck Kimani	0.0545
Kahuti/461(tarmac)	Maina Gatundu	0.0298
Kahuti/1821(tarmac)	Grace Apolo Maina	0.0439
Kahuti/477(tarmac)	Nathan Mwangi	0.1332
Kahuti/2847(tarmac)	Peter Mwangi Silasand Daniel Kariuki	0.0210
Kahuti/2775(tarmac)	pentecostal Evergelist Fellowship	0.0383
Kahuti/2892(tarmac)	Wilson Mwangi Kihito	0.0092
Kahuti/2891(tarmac)	Wilson Mwangi Kihito	0.0095
Kahuti/2823(tarmac)	Wilson Mwangi Kihito	0.0206
Kahuti/2131(tarmac)	County Council of Murang'a	0.2214
Kahuti/2132(tarmac)	County Council of Murang'a	0.3156
Gachochi/647	Mwangi Gatiba	0.0902
Gachochi/68	Gerald Mwangi and others	0.2094

<i>Parcel No.</i>	<i>Registered Owner</i>	<i>Area Aquired (Ha)</i>
Gachoch/62	Waitotho Kanaya	0.0335
Gachoch/306	Mwangi Muriithi and others	0.0640
Gachoch/1757	Kahara Gichara	0.0001
Gachoch/650	Mwangi Rukunya	0.1679
Gachoch/735	Njuna Njoroge	0.0463
Mariira/1514	Njau Macharia and Others	0.2582
Mariira/314	Macharia Itungo	0.2080
Mariira/46	Samuel Kayabu Nduri	0.1099
Mariira/182	Loise Wanjiku Kimungi	0.2818
Mariira/2248	Benson Mwangi Kariuki	0.0557
Marumi/47	Macharia Itungo	0.4318
Marumi/351	Mary Wangechi Chege	0.1990
Marumi/350	Mary Wangechi Chege	0.0649
Marumi/674	Alice Njeri and Others	0.0828
Gatuya/474	Joseph Mwangi Njuguna	0.0843
Gatuya/584(tarmac)	Priscah Wanjiku	0.7210
Gatuya/298(tarmac)	Harun Kibe	0.0257
Gatuya/844(tarmac)	Margaret Nyakiago Wanderi	0.0137
Gatuya/845(tarmac)	Everest Mwangi John	0.0150
Gatuya/846(tarmac)	Peterson Maliwa Kamau	0.0118
Gatuya/847(tarmac)	Zacharia Kimani Kamau	0.0134
Gatuya/848(tarmac)	Zabron Mwangi Kamau	0.0166
Gatuya/849(tarmac)	Joyce Mugure	0.0224
Gatuya/529(tarmac)	Trust Land Board	0.0626
Gatuya/523(tarmac)	Mwangi Njagi	0.0436
Gatuya/524(tarmac)	Mwangi Kibe	0.0542
Gatuya/468(tarmac)	Kaweru Kibe	0.0148
Gatuya/157(tarmac)	Michael Macharia	0.1264
Gatuya/80(tarmac)	Peter Mwangi Njuguna	0.1733
Kaganda/X1	Mwangi Ndegwa	0.1951
Kaganda/X2	Stephen Gatune Kimani	0.1578
Kaganda/X3	Duncan Kamau Kingora	0.3257
Kaganda/X4	Gateru Njagi	0.1051
Kaganda/X5	David Gachanja	0.0607
Kaganda/X6	Josiah Karime Kamau	0.0501
Kaganda/X7	Henry Mboga	0.4350
Kaganda/33(tarmac)	Mwangi Ndegwa	0.0063
Kaganda/179(tarmac)	Peter Maina irungu and others	0.1829
Kaganda/183(tarmac)	Gerald Kiunyani Nyangira	0.1481
Kaganda/186(tarmac)	Mwangi Thiga	0.0940
Kaganda/189(tarmac)	Lalicera Mumbi Njoroge	0.0012
Kaganda/193(tarmac)	Mwangi Munene	0.1038
Kaganda/376(tarmac)	Kabaru Macharia	0.3979
Kaganda/378(tarmac)	Kabaru Macharia	0.0262
Kaganda/393(tarmac)	Kimemia Kiragu	0.1566
Kaganda/539(tarmac)	Mwangi Gathalo	0.0048
Kaganda/552(tarmac)	Maina Keliu	0.0390
Kaganda/573(tarmac)	Mwangi Munene	0.0091
Kaganda/598(tarmac)	Zachariah Kimani	0.0033
Kaganda/603(tarmac)	Gachango Macharia	0.0335
Kaganda/604(tarmac)	James Muhara Njema	0.0715
Kaganda/732(tarmac)	Gateru Wakebe Gitegi	0.0145
Kaganda/798(tarmac)	Peter Macharia, James Irungu and Kesiah Wambui	0.0624
Kaganda/896(tarmac)	Gachango Macharia	0.0244
Kaganda/976(tarmac)	Bernard M. Mwangi	0.0216
Kaganda/977(tarmac)	Maina Karuru	0.0213
Kaganda/1078(tarmac)	Mwangi John	0.0074
Kaganda/1079(tarmac)	Peter Kamau Kibe	0.0040
Kaganda/1310(tarmac)	Mwangi Nyangira	0.1094
Kaganda/1311(tarmac)	Mwangi Nyangira	0.1870
Ngerere /353	Nyambura Githinji	0.0355
Ngerere /354	Nyambura Githinji	0.0525
Kagaa/244	Mwangi Marua	0.0431
Kagaa/321	James Gacema and others	0.0296
Kagaa/481	Gacambi Mwaniki	0.0499
Kagaa/537	Jane Wanjiku	0.9665
Kagaa/574	Mwangi Macharia	0.1378
Githima/92	Peter Macharia Kiarii	0.0173
Githima/1558	Wakarura Kimani	0.0767
Githima/2490	Amos Ng'ang'a	0.2184
Githima/58	Samuel Mburu Mbatia	0.3139
Githima/1264	Wakarura Kimani	0.0806
Githima/156	Mioho Karatu	0.0613
Kariua/546	Peter Mathee and others	0.0847

<i>Parcel No.</i>	<i>Registered Owner</i>	<i>Area Aquired (Ha)</i>
Kariua/545	Bonface Mburu and others	0.0920
Kariua/447	Njuguna Mwangi	0.1324
Kariua/398(tarmac)	Wamutitu Mbiria	0.0959
Kariua/407(tarmac)	William Ndungu Kago	0.0720
Kariua/427(tarmac)	Kairire Kimani	0.2383
Kariua/434(tarmac)	Macharia Muiruri	0.1679
Kariua/438(tarmac)	Chege Gachago	0.0312
Kariua/439(tarmac)	Kamau Gacha	0.0643
Kariua/440(tarmac)	Karanja Mwangi	0.1244
Kariua/445(tarmac)	Nganga Kimarua	0.1377
Kariua/446(tarmac)	Mucheru Nguruku	0.0218
Kariua/451(tarmac)	Kariuki Irungu	0.0503
Kariua/578(tarmac)	Kirika Runge	0.0747
Kariua/580(tarmac)	Njoroge Kabiru	0.0849
Kariua/597(tarmac)	John Kariuki Mwangi	0.1459
Kariua/600(tarmac)	Kago Waweru	0.0062
Kariua/601(tarmac)	Paul Mwangi Waweru	0.0957
Kariua/603(tarmac)	Njuguna Guthia	0.0552
Kariua/710(tarmac)	Mwaangi Kamau Wandii	0.0333
Kariua/828(tarmac)	John Maina Kamau	0.1020
Kariua/829(tarmac)	Muiruri Kamau	0.0751
Kariua/837(tarmac)	Kongo Kanyenyere	0.0458
Kariua/839(tarmac)	Njoki Kaberere Njuguna	0.0830
Kariua/840(tarmac)	Waithira Kaberer, Wangui Kaberere, Njoki Kaberere	0.0425
Kariua/907(tarmac)	Kiarie Njuguna	0.2016
Kariua/908(tarmac)	Kiarie Njuguna	0.0788
Kariua/936(tarmac)	Mary Wangari Kamau	0.3628
Kariua/937(tarmac)	Kornelius Karamba Nganga	0.0658
Kariua/1019(tarmac)	Waweru Chege	0.0128
Kariua/1020(tarmac)	Magiri Mwaura Nganga	0.0892
Kariua/1357(tarmac)	Njuguna Kongo	0.0728
Kariua/1358(tarmac)	Mburu Kamau	0.0406
Kariua/1359(tarmac)	Njuguna Kongo	0.0326
Mukuria/135	Njogo Kimani and Ruchu Gacharage Co-op Society Ltd	0.0211
Mukuria/572	Mukuha kungu	0.3802
Mukuria/34(tarmac)	Mwaura Kuria	0.4014
Mukuria/266(tarmac)	Henry M. Aluono Kuria	0.1291
Mukuria/289(tarmac)	Mwangi Kimemia	0.0140
Mukuria/322(tarmac)	Henry Gitau Kongo	0.0403
Mukuria/324(tarmac)	Rachel Wangari	0.3361
Mukuria/328(tarmac)	Trust Land Board	0.1063
Mukuria/330(tarmac)	Wangabu Waringa	0.0285
Mukuria/332(tarmac)	Joseph Kongo Njuguna	0.2115
Mukuria/333(tarmac)	Mary Wangari Kamau	0.0670
Mukuria/338(tarmac)	Ad	0.0044
Mukuria/339(tarmac)	Njuguna Njika	0.0268
Mukuria/348(tarmac)	Njenga Kongo	0.0307
Mukuria/350(tarmac)	Thimuri Kega	0.1492
Mukuria/351(tarmac)	Kiarie Karika	0.0333
Mukuria/417(tarmac)	Thuo Gachema	0.0624
Mukuria/420(tarmac)	Gacheru James Kariuki	0.0617
Mukuria/567(tarmac)	Wambui Mbogo	0.0088
Mukuria/1059(tarmac)	Waweru Kago	0.1049
Mukuria/1060(tarmac)	Ebrahim Mambo Nga'nga	0.0827
Mukuria/1061(tarmac)	Karura Kabagi	0.1004
Gacharage/103	Mwangi Kinyanjui	0.6846
Gacharage/399	Kariuki Kagaria	0.5834
Gacharage/428	Kiige Gathenya	0.0938

Dated the

MR/9370662

MUHAMMAD A. SWAZURI,
Chairman, National Land Commission.

GAZETTE NOTICE NO. 3346

THE LAND ACT

(No. 6 of 2012)

CONSTRUCTION OF KANGEMA-GACHARAGE (C70) ROAD PROJECT

ADDENDUM AND CORRIGENDUM TO GAZETTE NOTICE NOS. 11675 AND 11676 OF 2013

IN PURSUANCE of section 162 (2) of the Land Act, 2012, Land Acquisition Act (Cap. 295) Section 9 (1) and further to Gazette Notice No. 11675 and 11676 of 2013, the National Land Commission intends to acquire the plots given below on behalf of Kenya National Highways Authority

for the construction of Kangema Gacharage Road Project in Murang'a County. Inquiries for hearing of claims to compensation by people interested in the land to be acquired for the road construction shall be held on the dates and places shown herebelow.

INQUIRY

Kahuti Chief's Office on Tuesday, 5th July, 2016 at 9.30 a.m.

<i>L.R. No.</i>	<i>Registered Owner</i>	<i>Area in hectares</i>
Kahuti/1966	Solomon Ndari Kihato	0.0845
Kahuti/1746	John Irungu Amon	0.0758
Kahuti/715	Stephen Kuria Macharia/David Macharia and James mugue	0.0112
Kahuti/2400	Gatuma Ngure	0.0141
Kahuti/748	John David Wagema	0.0138
Kahuti/469	Kuria Ndogoto	0.0119
Kahuti/504	Caryphillip Kagechu Kihato	0.0291
Kahuti/1685	Irungu David Kariuki	0.0505
Kahuti/465	Kuria Kamau	0.0168
Kahuti/1869	Christopher Mugo	0.0218
Kahuti/1692	Munyuko Kiragu	0.0412
Kahuti/289	Levi K. Irungu	0.0121
Kahuti/269	Lizibah Waithira Maina	0.0484
Kahuti/2640		0.0325

Gatuya Chief's Office Wednesday, 6th July, 2016 at 9.30 a.m.

Kairichi/321	Kamau ruku	0.0281
Gatuya/811	Priscah Wanjiku Maina	0.0152
Gatuya/452	Samuel Kinjuri Mwaniki	0.1236
Gatuya/763	James Mugagi Muchache	0.0256

Gatuya Chief's Office Thursday, 7th July, 2016 at 9.30 a.m.

Kaganda/528	Chege Mugaki and Chege Ndii	0.1951
Kaganda/487		0.1578
Kaganda/649	Duncan Kamau Kingora	0.3257
Kaganda/550	Gateru Njagi	0.1051
Kaganda/718	David Gachanja Ngubia	0.0607
Kaganda/605	Josiah Karime	0.0501
Kaganda/612	Kamau Kuria or Gachuru Kuria	0.4350
Kaganda/1377		0.1276
Kaganda/1378		0.0675
Ngerere/482		0.0254
Kagaa/794		0.9617
Kagaa/338	James Mwangi Kabiyo	0.0253
Kagaa/627	Freshiah Njoki Nganga and Virginia Wanjiku	0.0057
Kagaa/629	Eustace Irungu, Peter Mburu, Wilfried Nganga Monica Wangechi	0.0386
Kagaa/802		0.0108
Kagaa/244	Mwangi Marua	0.0786
Kagaa/236	Aran Kangua Hezron	0.0121
Kagaa/554	Gugu Gacih	0.0184
Kagaa/500	Nelson Mwangi Frances Ndure, Anne Wangui and Mary Muthoni	0.0173
Kagaa/576	Bilha Nduta	0.0411
Kagaa/749	Kanyi Gutu	0.0513
Gachochi/2116/T 1		0.0383
Gachochi/2116/T 2		0.0511
Gachochi/2116/T 3		0.0401
Gachochi/2116/T 4		0.0267
Gachochi/1937	Gerald Mwangi, Ngugi Gakio and Jane Wairimu	0.2094
Gachochi/1763		0.0335
Gachochi/645	Kariba Chege	0.0668
Gachochi/733	Gathekia Mwibairiri	0.0463
Gachochi/728	Kagotho Njuguna	0.0228
Gachochi/4131	Elizabeth Wairimu Mwangi	0.0381
Gachochi/634	Daniel Kinyua Wandare	0.0048
Gachochi/619	Winnie Wairimu Mwangi	0.0578
Gachochi/4132	James Karuga Ndugire	0.0258
Gachochi/2755	David Irungu, Nelson Wambui Jessee, Zakaria Kamau, Simon Kibuyu	0.2106
Gachochi/2756	Julius Karanja Gichagu	0.1617
Gachochi/2757	John Irungu Gichara	0.1297
Gachochi/626	John Chege Muturi and James Waweru Mwangi	0.0169
Gachochi/1730		0.0212
Gachochi/1910	Nduati Gicure "B"	0.0043
Gachochi/1781	Njuguna Karatu	0.0065
Gachochi/1916	Rahab Kai Mbugua	0.0047
Gachochi/1820	Wakarura Twimbu	0.0025
Gachochi/1761		0.0438
Gachochi/1856	Timothy Mwangi	0.0119

Githima Chief's Office on Friday, 8th July, 2016 at 9.30 a.m.

Mariira/794	Peter Gatu Wanjuni	0.2676
Githima/1257	Njoroge Chege	0.0362
Githima/1554	Kiagiri Wanyeki	0.0451
Githima/1424	Ndari Muthua	0.0571
Githima/1284	Kinuthia Macharia	0.0806
Githima/1562	James T. Kiarie Njoroge	0.0613
Githima/192	Machora Kanyiri	0.0173
Githima/1553	Karanja Wanyeki	0.0767
Githima/1490	Ruth Wanjiru	0.2184
Marumi Assistant Chief's Office Tuesday, 12th July, 2016 at 9.30 a.m.		
Marumi/543	Mbui Kamau	0.1990
Marumi/542	Susanah Wanjiku Karanu	0.0649
Marumi/583	Charles Makumi Njuki	0.0103
Marumi/598	Kimani Wandeni and Dorcas Wairimu	0.0472
Marumi/198	Njuguna/Nduati	0.0546
Marumi/159	Daniel Kiiru Nduati	0.0173
Marumi/469	Evanson Muiruri Ngacheve	0.0682
Marumi/181	Isaack Kuugu	0.0651
Marumi/582	Ndungu Maina	0.0361
Marumi/249		0.0363
Marumi/282/plt 1		0.0079
Marumi/282/plt 2		0.0076
Marumi/282/plt 3		0.0092
Marumi/282/plt 4		0.0165
Marumi/282/plt 6		0.0286
Marumi/282/ (a)		0.0035
Marumi/282/ (b)		0.0046
Marumi/282/ (c)		0.0081
Marumi Chief's Office on Wednesday, 13th July, 2016 at 9.30 a.m.		
Marumi/282/ (d)		0.0228
Marumi/282/ (e)		0.0085
Marumi/282/ (f)		0.0118
Marumi/282/ (g)		0.0260
Marumi/282/ (h)		0.0041
Marumi/282/ (j)		0.0256
Marumi/282/ (k)		0.0247
Marumi/282/ (l)(T22)	Gathua Kinyuru	0.0088
Marumi/282/ (m)(T24)	Kiharo Kibui	0.0408
Marumi/282/ (n)(T21)	Presbyterian Foundation Marumi Church	0.0048
Marumi/282/ (p)(T33)	Frances Njuguna Kimani	0.0472
Marumi/282/ (q)(T34)	John Mwangi Karanja	0.0034
Marumi/282/ (r)(T35)	Karanja Mbu.....	0.0883
Marumi/282/ (s)(T32)	Njuguna Nduati	0.0035
Marumi/282/ (t)(T36)	Mwangi Kireu	0.0418
Marumi/282/ (u)(T31)	Njuguna Nduti	0.0159
Marumi/282/ (w)		0.0142
Marumi/282/ (x)		0.0113
Marumi/282/ (y)		0.0525
Kariua/1081	Antony Wamutitu Njuguna	0.0474
Kariua/1366	Boniface Mburu Kimani	0.1821
Gacharage Chief's Office on Thursday, 14th July, 2016 at 9.30 a.m.		
Gacharage/665	Monicah Wahu Gichuki	0.0322
Gacharage/376	Jane Wangari Njoroge	0.0397
Gacharage/1117	Mwangi Thuku	0.0197
Gacharage/1142	Nelly Nduta Ndirangu	0.0219
Gacharage/152	Kamau Gichuki	0.1186
Gacharage/133	Mwangi Kiguoya	0.4046
Gacharage/599	Mwangi Njoroge and Keba Kabuku, Fridah Wacu, Jane Wairimu and Paul Njoroge	0.2208
Gacharage/827	Gichoki Kiguoya	0.0719
Gacharage/828	Mwangi Kiguoya	0.0735
Gacharage/151	Samuel Gichuki Mwangi	0.1813
Gacharage/328	Ngugi Njuguna	0.0543
Gacharage/727	Kamau Kinyanjui	0.1893
Gacharage/556	Gichia Magua	0.0669
Gacharage/146	Gichuki Gathiaka	0.1046
Gacharage/609	James K. Karaka	0.3006
Gacharage/608	Peter Njuguna	0.1355
Gacharage/515	Nyambura Kibara	0.1459

Every person interested in the affected land is required to deliver to the National Land Commission on or before the day of Inquiry a written claim to compensation, copy of Identity Card (ID), Personal Identification No. (PIN), land ownership documents and bank account details. Commission offices are in Ardhi House, 3rd Floor, Room 305.

MUHAMMAD A. SWAZURI,
Chairman, National Land Commission.

GAZETTE NOTICE NO. 3347

THE LAND ACT
(No. 6 of 2012)
ITEN-KAPSOWAR ROAD PROJECT
INTENTION TO ACQUIRE

IN PURSUANCE of the transitional provisions contained in section 162 (2) of the Land Act and section 6 (2) of the Land Acquisition Act (Cap 295) repealed, The National Land Commission gives Notice that the National Government intends to acquire the following parcels of land for the Kenya Rural Roads Authority for the expansion of Iten-Kapsowar road.

<i>Land Parcel No.</i>	<i>Registered Owner</i>	<i>Approximate Area Acquired (Ha)</i>
Irong/Iten/493	Elgeyo Marakwet C. Council	0.1675
Irong/Iten/290	St. Patrick's High School	0.0011
Irong/Iten/601	William Tiony & Pius Kipkoech Kibet	0.0029
Irong/Iten/600	Gilbert Kimnai Nyumu	0.0034
Irong/Iten/571	African Inland Church Keiyo District Church Council	0.0056
Irong/Iten/718	Lawrence Kibutit Changwony	0.0016
Irong/Iten/732	Richard Chelimo	0.0006
Irong/Iten/734	Cosmas Toroitich Chemweno	0.0022
Irong/Iten/586	Francis Kimaiyo Kiplagat	0.0050
Irong/Iten/558	Thomas Kimutai Chemitei	0.0526
Irong/Iten/206	Cherono arap Cheptugen	0.0068
Irong/Iten/1029	Joseph Kipkemoi Chuma	0.0023
Irong/Iten/1028	Esther Henry Chelimo	0.0022
Irong/Iten/1027		0.0021
Irong/Iten/1026	Jacob Kipchoge Chebiego	0.0037
Irong/Iten/1010	Nicholas Kiptanui Chepkiong	0.0021
Irong/Iten/897	Paul Chemesta Chebii	0.0102
Irong/Iten/777	Francis Kipkoech Cheptoo	0.0281
Irong/Iten/1036	Michael Rutto Mitei	0.0007
Irong/Iten/694	Beth Wanjiru Mwangi	0.0016
Irong/Iten/954	Esther Jepketer Kwambai	0.0017
Irong/Iten/803	James Yego Boit	0.0141
Irong/Iten/2198	Wilson Kimitei Kiptanui	0.0016
Irong/Iten/192	Mindililwo Primary School & Special School	0.0080
Irong/Iten/3270	Toiyoi Keino	0.0061
Irong/Iten/3269	David Koima Rono	0.0288
Irong/Iten/757	Martin Kipkulei Chepkurui	0.0226
Irong/Iten/495	Luka Toroitich Chemjor	0.0246
Irong/Iten/195	Suter Loshoi	0.0286
Irong/Iten/768	Shadrack Kiprotich Serem	0.0034
Irong/Iten/86	Chirchir Ego	0.0095
Irong/Iten/190	Chemurgo rarap Rotich	0.0109
Irong/Iten/81	Kiptumarap Kite	0.0796
Irong/Iten/79	Kiplagatarap Kimining	0.0777
Irong/Iten/78	Chemitei Obigi	0.0851
Irong/Iten/77	Chepkurgat Chemweno	0.1806
Irong/Iten/67	Chepkurgatarap Chemweno	0.0106
Irong/Iten/76	Chebiator Chepkeitany	0.1422
Irong/Iten/66	Chepkurui arap Osoto	0.0109
Irong/Kapkonga/4	Suter Chemase	0.3921
Irong/Iten/464	Matei C. Cheptoo	0.0168
Irong/Iten/463	Michael Kibor Chesire	0.0122
Irong/Iten/462	Chemeres Cherono	0.0068
Irong/Iten/461	Kimugung Toroitich	0.0538
Irong/Kapkonga/18	Kigen Chesire	0.0087
Irong/Kapkonga/132	Chepkurui Chesire	0.2006
Irong/Kapkonga/122	Chesoo Chemjor	0.0092
Irong/Kapkonga/123	Kimugung Toroitich	0.0114
Irong/Kapkonga/131	Kite Chesoo Chemjor	0.0274
Irong/Kapkonga/119	Johana Cheptoo	0.0239
Irong/Kapkonga/126	Martin Kandiecheptoo	0.1771
Irong/Kapkonga/124	Chepkonga Cheptoo	0.0204
Irong/Kapkonga/125	Kiptonui Cheptoo	0.0804
Irong/Kapkonga/127	Chelimo Chemchor Ruto & Joseph Chemchor	0.0587
Irong/Kapkonga/58	Chepkurui Rotich Barbelio	0.2342
Irong/Kapkonga/53	Sing'ore Girls Secondary school	0.0712
Irong/Kapkonga/50	Dam trust Land Board Kapkonga	0.0003
Irong/Kapkonga/189	Kibet Chebii	0.0043
Irong/Kapkonga/193	Paulina Mackism Kuto	0.0034
Irong/Kapkonga/57	Kipyego Sawe	0.0386
Irong/Kapkonga/192	William Toroitich Chepkok	0.0022
Irong/Kapkonga/60	Sirikwacounty Council (Sing'ore Primary School)	0.2063
Irong/Kapkonga/61	Chemweno Barmereng	0.0030
Irong/Kapkonga/65	Sirikwa county Council (Kapkong'a Market	0.3214

<i>Land Parcel No.</i>	<i>Registered Owner</i>	<i>Approximate Area Acquired (Ha)</i>
Irong/Kapkonga/63	Cheboi Kipchoge	0.0444
Irong/Kapkonga/66	Chebii Chekoiyo	0.0867
Irong/Kapkonga/67	Joseph Kabuliot	0.0087
Irong/Kapkonga/149	Christopher Kokwongoi Chepkuyeng	0.0219
Irong/Kapkonga/69	Kimwetich arap Kipchoge	0.1439
Irong/Kapkonga/197	Kimitei Chebii Chekoiyo	0.0198
Irong/Kapkonga/48	Chemitei Cheboi	0.0733
Irong/Kapkonga/72	Kipnaguro Kimurto	0.0473
Irong/Kapkonga/47	Joseph Changwony Chepkurui	0.1092
Irong/Kapkonga/73	Cheboi Kipchoge	0.1695
Irong/Kapkonga/75	Kipyego Kabuliot	0.0707
Irong/Kapkonga/43	William Kigen Baringo	0.0736
Irong/Kapkonga/42	Barnaba Kipkoech Kimwatan	0.0447
Irong/Kapkonga/39	Chepkaitany Kipkomegei	0.0796
Irong/Kapkonga/41	Luka Kigen Chelimo	0.0015
Irong/Kapkonga/40	Isaack Kiprono Cheptiram	0.0902
Irong/Kapkonga/188	Thomas Cheserem Boss	0.0446
Irong/Kapkonga/187	Michael Lagat Kwambai	0.0316
Irong/Kapkonga/186	Komenarap Bartilol	0.0126
Irong/Kapkonga/185	Chelimoarap Mengich	0.0060
Irong/Kapkonga/182	KoimurarapCherutich	0.0084
Irong/Bugar/189	Suterarap Chebii	0.1552
Irong/Bugar/184	Kimeli Kigen Charles	0.2511
Irong/Bugar/181	ChesangarapKapchumo	0.0266
Irong/Bugar/183	Kwambaarap Cheptoo	0.0193
Irong/Bugar/180	Kiptooarap Cherono	0.0300
Irong/Bugar/158	Tabarno Teriki Kiplagat	0.0710
Irong/Bugar/178	Komenarap Cheptalam	0.0006
Irong/Bugar/177	Chesire Chesang	0.0113
Irong/Bugar/176	Elijah Kipso Chesire	0.0438
Irong/Bugar/170	Kimosop Koimur	0.1569
Irong/Bugar/171	Tablilei Kimoi Cheboi & Agnes Kimoi Cheboi	0.0485
Irong/Bugar/172	Kangogoarap Cheptiram	0.0514
Irong/Bugar/163	Peter Kangogo Chelal	0.1112
Irong/Bugar/169	Sawearap Lemuto	0.0318
Irong/Bugar/168	Kipkorirarap Chelimo	0.0404
Irong/Bugar/167	Daniel Toroitich Sawe	0.0454
Irong/Bugar/162	Lawrence Kibutit Changwony	0.0615
Irong/Bugar/166	Ego Changwony Katamei	0.0363
Irong/Bugar/161	Kimais Changwony Katamei	0.0596
Irong/Bugar/165	Kimuge Chebiego	0.0561
Irong/Bugar/122	Chebogi arap ego	0.0312
Irong/Bugar/121	Cheboiarap Royogi	0.0360
Irong/Bugar/116	Chepkuto Kwambai	0.0451
Irong/Bugar/115	Chepyego arap Kibyonge	0.0596
Irong/Bugar/113	Kandie Changwony	0.1312
Irong/Bugar/114	Chelimo arap Kipkore	0.0262
Irong/Bugar/111	Chelagat arap Cheptaiget	0.0704
Irong/Bugar/118	Kaino Mugung	0.0057
Irong/Bugar/110	Chepkurui Cheptoiget	0.2488
Irong/Bugar/108	Chepkuyeng arap Kibiliat	0.0943
Irong/Bugar/107	Cheruticharap Chebet	0.0095
Irong/Bugar/92	Santiago w/o Kiborarap Kiplagat	0.1414
Irong/Bugar/93	Ego arap Chebet	0.0098
Irong/Bugar/232	Chepkurui arap Mutei Chebon	0.0441
Irong/Bugar/66	Cosmas Kiptanui Chesire	0.1118
Irong/Bugar/67	Paul Kimitei Cherutich	0.0720
Irong/Bugar/64	Zacharia Kangogo Chepyokwal	0.0751
Irong/Bugar/61	Yano arapYego	0.0420
Irong/Bugar/60	Cheboi Lele	0.1281
Irong/44	Michael Kibiego Cheptiony	0.1074
Irong/Bugar/12	Cherono Kibirir	0.0523
Irong/Bugar/42	Joseph Belio	0.0385
Irong/Bugar/41	Kandie Ego	0.0688
Irong/Bugar/20	Kimugung Uroret	0.0137
Irong/Bugar/223	James Kiptoo Koiser	0.0145
Irong/Bugar/234	Rael Kangogo	0.0098

Dated the 11th May, 2016.

Plans of the affected lands can be inspected during working hours at the office of the National Land Commission, Ardhi House 1st Avenue, Room No. 305 and Iten, ElgeyoMarakwet County Lands Office. Notice of Inquiries will be published in the Kenya Gazette as per section 112 (1) of the Land Act (No. 6 of 2012).

MR/9370691

MUHAMMAD A. SWAZURI,
Chairman National Land Commission.

GAZETTE NOTICE NO. 3348

THE LAND REGISTRATION ACT

(No. 3 of 2012)

ISSUE OF A PROVISIONAL CERTIFICATE

WHEREAS Kisumu Pamoja Housing Co-operative Society Limited, a Co-operative Society duly registered under provisions of the Co-operative Societies Act, Cap. 490, of P.O. Box 2348-10100, Kisumu in the Republic of Kenya, is registered as proprietor lessee of all that piece of land known as L.R. No. 15356, situate in the Kisumu Municipality in Central Nyanza District, by virtue of a grant registered as I.R. 55485/1, and whereas sufficient evidence has been adduced to show that the said grant has been lost, notice is given that after the expiration of sixty (60) days from the date hereof, I shall issue a provisional certificate of title provided that no objection has been received within that period.

Dated the 13th May, 2016.

MR/9370593

P. M. NG'ANG'A,
Registrar of Titles, Nairobi.

GAZETTE NOTICE NO. 3349

THE LAND REGISTRATION ACT

(No. 3 of 2012)

ISSUE OF A PROVISIONAL CERTIFICATE

WHEREAS (1) James Wanjohi Murimi and (2) James Kahugi Mwangi, both of P.O. Box 739-00200, Nairobi in the Republic of Kenya, are registered as proprietors lessees of all that piece of land known as L.R. No. 11876/3, situate in the city of Nairobi in the Nairobi Area, by virtue of a certificate of title registered as I.R. 64213/1, and whereas sufficient evidence has been adduced to show that the said certificate of title has been lost, notice is given that after the expiration of sixty (60) days from the date hereof, I shall issue a provisional certificate of title provided that no objection has been received within that period.

Dated the 13th May, 2016.

MR/9327160

P. M. NG'ANG'A,
Registrar of Titles, Nairobi.

GAZETTE NOTICE NO. 3350

THE LAND REGISTRATION ACT

(No. 3 of 2012)

ISSUE OF A PROVISIONAL CERTIFICATE

WHEREAS (1) James Wanjohi Murimi and (2) James Kahugi Mwangi, both of P.O. Box 739-00200, Nairobi in the Republic of Kenya, are registered as proprietors lessees of all that piece of land known as L.R. No. 11876/5, situate in the city of Nairobi in the Nairobi Area, by virtue of a certificate of title registered as I.R. 64214/1, and whereas sufficient evidence has been adduced to show that the said certificate of title has been lost, notice is given that after the expiration of sixty (60) days from the date hereof, I shall issue a provisional certificate of title provided that no objection has been received within that period.

Dated the 13th May, 2016.

MR/9327160

P. K. TONUI,
Registrar of Titles, Nairobi.

GAZETTE NOTICE NO. 3351

THE LAND REGISTRATION ACT

(No. 3 of 2012)

ISSUE OF A PROVISIONAL CERTIFICATE

WHEREAS (1) Bijal Shah and (2) Priya Bijal Shah, both of P.O. Box 66719-00800, Nairobi in the Republic of Kenya, are registered as proprietors lessees of that Flat No. 6 Block A erected on all that parcel of land known as L.R. No. 1870/III/549, situate in the city of Nairobi in the Nairobi Area, by virtue of a lease registered as I.R. 95904/1, and whereas sufficient evidence has been adduced to show that the said lease has been lost, notice is given that after the expiration of sixty (60) days from the date hereof, I shall issue a provisional certificate of title provided that no objection has been received within that period.

Dated the 13th May, 2016.

MR/9370770

C. N. KITUYI,
Registrar of Titles, Nairobi.

GAZETTE NOTICE NO. 3352

THE LAND REGISTRATION ACT

(No. 3 of 2012)

ISSUE OF A PROVISIONAL CERTIFICATE

WHEREAS Paul Nakachii Ereng, of P.O. Box 11221, North Drive El Paso Texas 79934, U.S.A., is registered as proprietor lessee of all that piece of land known as L.R. No. 13815, situate in the city of Nairobi in the Nairobi Area, by virtue of a grant registered as I.R. 52887/1, and whereas sufficient evidence has been adduced to show that the said grant has been lost, notice is given that after the expiration of sixty (60) days from the date hereof, I shall issue a provisional certificate of title provided that no objection has been received within that period.

Dated the 13th May, 2016.

MR/9370598

C. C. KETENYA,
Registrar of Titles, Nairobi.

GAZETTE NOTICE NO. 3353

THE LAND REGISTRATION ACT

(No. 3 of 2012)

ISSUE OF A PROVISIONAL CERTIFICATE

WHEREAS Khalid Mahmood Butt, of P.O. Box 44046-00100, Nairobi in the Republic of Kenya, is registered as proprietor lessee of all that piece of land known as L.R. No. 158/52, situate in the east of Limuru Town in Kiambu District, by virtue of a grant registered as I.R. 95889/1, and whereas sufficient evidence has been adduced to show that the said grant has been lost, notice is given that after the expiration of sixty (60) days from the date hereof, I shall issue a provisional certificate of title provided that no objection has been received within that period.

Dated the 13th May, 2016.

MR/9496539

J. W. KAMUYU,
Registrar of Titles, Nairobi.

GAZETTE NOTICE NO. 3354

THE LAND REGISTRATION ACT

(No. 3 of 2012)

ISSUE OF A NEW CERTIFICATE OF LEASE

WHEREAS Jeniffer Nkiringa Kimathi, of P.O. Box 56678-00200, Nairobi in the Republic of Kenya, is registered as proprietor in leasehold interest of that piece of land containing 0.0126 hectare or thereabouts, situate in the district of Nairobi, registered under title No. Nairobi/Block 109/1/1156, and whereas sufficient evidence has been adduced to show that the certificate of lease issued thereof has been lost, notice is given that after the expiration of sixty (60) days from the date hereof, I shall issue a new certificate of lease provided that no objection has been received within that period.

Dated the 13th May, 2016.

MR/9370530

S. M. NABULINDO,
Land Registrar, Nairobi.

GAZETTE NOTICE NO. 3355

THE LAND REGISTRATION ACT

(No. 3 of 2012)

ISSUE OF A NEW CERTIFICATE OF LEASE

WHEREAS John Thandi Nganga, is registered as proprietor in leasehold interest of that piece of land containing 4.6 acres or thereabouts, situate in the district of Nairobi, registered under title No. Dagoretti/Ruthimitu/321, and whereas sufficient evidence has been adduced to show that the certificate of lease issued thereof has been lost, notice is given that after the expiration of sixty (60) days from the date hereof, I shall issue a new certificate of lease provided that no objection has been received within that period.

Dated the 13th May, 2016.

MR/9370617

S. M. NABULINDO,
Land Registrar, Nairobi.

GAZETTE NOTICE NO. 3356

THE LAND REGISTRATION ACT

(No. 3 of 2012)

ISSUE OF A PROVISIONAL CERTIFICATE

WHEREAS Luul Osman Shire, of P.O. Box 16232-00610, Nairobi in the Republic of Kenya, is registered as proprietor lessee of all that piece of land known as L.R. No. 209/13285, situate in the city of Nairobi in the Nairobi Area, by virtue of a lease registered as I.R. 92695/1, and whereas sufficient evidence has been adduced to show that the said lease has been lost, notice is given that after the expiration of sixty (60) days from the date hereof, I shall issue a provisional certificate of title provided that no objection has been received within that period.

Dated the 13th May, 2016.

MR/9370684

B. F. ATIENO,
Registrar of Titles, Nairobi.

GAZETTE NOTICE NO. 3357

THE LAND REGISTRATION ACT

(No. 3 of 2012)

ISSUE OF A NEW LAND TITLE DEED

WHEREAS (1) Tabitha Achieng Ayaga, (2) Jacob Onding Ayaga and (3) Jared Otieno Ayaga, all of P.O. Box 3734, Kisumu in the Republic of Kenya, are registered as proprietors in absolute ownership interest of that piece of land containing 0.045 hectare or thereabouts, situate in the district of Kisumu, registered under title No. Kisumu/Pandpieri/2949, and whereas sufficient evidence has been adduced to show that the land title deed issued thereof has been lost, notice is given that after the expiration of sixty (60) days from the date hereof, I shall issue a new title deed provided that no objection has been received within that period.

Dated the 13th May, 2016.

MR/9327190

G. O. NYANGWESO,
Land Registrar, Kisumu East/West Districts.

GAZETTE NOTICE NO. 3358

THE LAND REGISTRATION ACT

(No. 3 of 2012)

ISSUE OF A NEW LAND TITLE DEED

WHEREAS John Okun Ong'awa, of P.O. Box 307, Kisumu in the Republic of Kenya, is registered as proprietor in absolute ownership interest of that piece of land containing 0.64 hectare or thereabouts, situate in the district of Kisumu, registered under title No. Kisumu/Chiga/2484, and whereas sufficient evidence has been adduced to show that the land title deed issued thereof has been lost, notice is given that after the expiration of sixty (60) days from the date hereof, I shall issue a new title deed provided that no objection has been received within that period.

Dated the 13th May, 2016.

MR/8858302

G. O. NYANGWESO,
Land Registrar, Kisumu East/West Districts.

GAZETTE NOTICE NO. 3359

THE LAND REGISTRATION ACT

(No. 3 of 2012)

ISSUE OF A NEW LAND TITLE DEED

WHEREAS Owino Daniel Odoyo, of P.O. Box 1747, Kisumu in the Republic of Kenya, is registered as proprietor in absolute ownership interest of that piece of land containing 0.05 hectare or thereabouts, situate in the district of Kisumu, registered under title No. Kisumu/Konya/7758, and whereas sufficient evidence has been adduced to show that the land title deed issued thereof has been lost, notice is given that after the expiration of sixty (60) days from the date hereof, I shall issue a new title deed provided that no objection has been received within that period.

Dated the 13th May, 2016.

MR/9496547

G. O. NYANGWESO,
Land Registrar, Kisumu East/West Districts.

GAZETTE NOTICE NO. 3360

THE LAND REGISTRATION ACT

(No. 3 of 2012)

ISSUE OF A NEW LAND TITLE DEED

WHEREAS Owino Daniel Odoyo, of P.O. Box 1747, Kisumu in the Republic of Kenya, is registered as proprietor in absolute ownership interest of that piece of land containing 0.05 hectare or thereabouts, situate in the district of Kisumu, registered under title No. Kisumu/Konya/7757, and whereas sufficient evidence has been adduced to show that the land title deed issued thereof has been lost, notice is given that after the expiration of sixty (60) days from the date hereof, I shall issue a new title deed provided that no objection has been received within that period.

Dated the 13th May, 2016.

MR/9496547

G. O. NYANGWESO,
Land Registrar, Kisumu East/West Districts.

GAZETTE NOTICE NO. 3361

THE LAND REGISTRATION ACT

(No. 3 of 2012)

ISSUE OF A NEW LAND TITLE DEED

WHEREAS Owino Daniel Odoyo, of P.O. Box 1747, Kisumu in the Republic of Kenya, is registered as proprietor in absolute ownership interest of that piece of land containing 0.04 hectare or thereabouts, situate in the district of Kisumu, registered under title No. Kisumu/Konya/7889, and whereas sufficient evidence has been adduced to show that the land title deed issued thereof has been lost, notice is given that after the expiration of sixty (60) days from the date hereof, I shall issue a new title deed provided that no objection has been received within that period.

Dated the 13th May, 2016.

MR/9496547

G. O. NYANGWESO,
Land Registrar, Kisumu East/West Districts.

GAZETTE NOTICE NO. 3362

THE LAND REGISTRATION ACT

(No. 3 of 2012)

ISSUE OF A NEW LAND TITLE DEED

WHEREAS Owino Daniel Odoyo, of P.O. Box 1747, Kisumu in the Republic of Kenya, is registered as proprietor in absolute ownership interest of that piece of land containing 0.05 hectare or thereabouts, situate in the district of Kisumu, registered under title No. Kisumu/Konya/7760, and whereas sufficient evidence has been adduced to show that the land title deed issued thereof has been lost, notice is given that after the expiration of sixty (60) days from the date hereof, I shall issue a new title deed provided that no objection has been received within that period.

Dated the 13th May, 2016.

MR/9496547

G. O. NYANGWESO,
Land Registrar, Kisumu East/West Districts.

GAZETTE NOTICE NO. 3363

THE LAND REGISTRATION ACT

(No. 3 of 2012)

ISSUE OF A NEW LAND TITLE DEED

WHEREAS Charles Omondi Ochieng, of P.O. Box 22, Maseno in the Republic of Kenya, is registered as proprietor in absolute ownership interest of that piece of land containing 1.5 hectares or thereabouts, situate in the district of Kisumu, registered under title No. Kisumu/Karateng/729, and whereas sufficient evidence has been adduced to show that the land title deed issued thereof has been lost, notice is given that after the expiration of sixty (60) days from the date hereof, I shall issue a new title deed provided that no objection has been received within that period.

Dated the 13th May, 2016.

MR/8858304

G. O. NYANGWESO,
Land Registrar, Kisumu East/West Districts.

GAZETTE NOTICE NO. 3364

THE LAND REGISTRATION ACT

(No. 3 of 2012)

ISSUE OF A NEW LAND TITLE DEED

WHEREAS Hope for the Destitute Self Help Project, of P.O. Box 6696, Kisumu in the Republic of Kenya, is registered as proprietor in absolute ownership interest of that piece of land containing 0.36 hectare or thereabouts, situate in the district of Kisumu, registered under title No. Kisumu/Chiga/2215, and whereas sufficient evidence has been adduced to show that the land title deed issued thereof has been lost, notice is given that after the expiration of sixty (60) days from the date hereof, I shall issue a new title deed provided that no objection has been received within that period.

Dated the 13th May, 2016.

G. O. NYANGWESO,

MR/9370686

Land Registrar, Kisumu East/West Districts.

GAZETTE NOTICE NO. 3365

THE LAND REGISTRATION ACT

(No. 3 of 2012)

ISSUE OF A NEW LAND TITLE DEED

WHEREAS Peter Mogendi Omete, of P.O. Box 151, Kisumu in the Republic of Kenya, is registered as proprietor in absolute ownership interest of that piece of land containing 0.03 hectare or thereabouts, situate in the district of Kisumu, registered under title No. Kisumu/Manyatta 'B'/1893, and whereas sufficient evidence has been adduced to show that the land title deed issued thereof has been lost, notice is given that after the expiration of sixty (60) days from the date hereof, I shall issue a new title deed provided that no objection has been received within that period.

Dated the 13th May, 2016.

G. O. NYANGWESO,

MR/9370686

Land Registrar, Kisumu East/West Districts.

GAZETTE NOTICE NO. 3366

THE LAND REGISTRATION ACT

(No. 3 of 2012)

ISSUE OF A NEW LAND TITLE DEED

WHEREAS Moses M. Obiero Maruru, of P.O. Box 460, Kisumu in the Republic of Kenya, is registered as proprietor in absolute ownership interest of that piece of land containing 0.02 hectare or thereabouts, situate in the district of Kisumu, registered under title No. Kisumu/Konya/4945, and whereas sufficient evidence has been adduced to show that the land title deed issued thereof has been lost, notice is given that after the expiration of sixty (60) days from the date hereof, I shall issue a new title deed provided that no objection has been received within that period.

Dated the 13th May, 2016.

G. O. NYANGWESO,

MR/8858304

Land Registrar, Kisumu East/West Districts.

GAZETTE NOTICE NO. 3367

THE LAND REGISTRATION ACT

(No. 3 of 2012)

ISSUE OF A NEW LAND TITLE DEED

WHEREAS Njoroge Githire (ID/2307132), is registered as proprietor in absolute ownership interest of that piece of land containing 1.983 hectares or thereabout, situate in the district of Nakuru, registered under title No. Molo South/Langwenda Block 7/91 (Ngurubi), and whereas sufficient evidence has been adduced to show that the land title deed issued thereof has been lost, notice is given that after the expiration of sixty (60) days from the date hereof, I shall issue a new title deed provided that no objection has been received within that period.

Dated the 13th May, 2016.

M. V. BUNYOLI,

MR/9370525

Land Registrar, Nakuru District.

GAZETTE NOTICE NO. 3368

THE LAND REGISTRATION ACT

(No. 3 of 2012)

ISSUE OF A NEW LAND TITLE DEED

WHEREAS Mary Mukina Gicia, is registered as proprietor in absolute ownership interest of that piece of land containing 0.3974 hectare or thereabouts, situate in the district of Nakuru, registered under title No. Molo South/Ikumbi 12/48, and whereas sufficient evidence has been adduced to show that the land title deed issued thereof has been lost, notice is given that after the expiration of sixty (60) days from the date hereof, I shall issue a new title deed provided that no objection has been received within that period.

Dated the 13th May, 2016.

M. V. BUNYOLI,

MR/9370759

Land Registrar, Nakuru District.

GAZETTE NOTICE NO. 3369

THE LAND REGISTRATION ACT

(No. 3 of 2012)

ISSUE OF A NEW LAND TITLE DEED

WHEREAS Jane Lamwenya Agusioma, is registered as proprietor in absolute ownership interest of that piece of land containing 1.1 hectares or thereabout, situate in the district of Kakamega, registered under title No. Kakamega/Lumakanda/1057, and whereas sufficient evidence has been adduced to show that the land title deed issued thereof has been lost, notice is given that after the expiration of sixty (60) days from the date hereof, I shall issue a new title deed provided that no objection has been received within that period.

Dated the 13th May, 2016.

J. M. FUNDIA,

MR/9327187

Land Registrar, Kakamega District.

GAZETTE NOTICE NO. 3370

THE LAND REGISTRATION ACT

(No. 3 of 2012)

ISSUE OF A NEW LAND TITLE DEED

WHEREAS Patrick Muasya Mung'ala, of P.O. Box 101247, Nairobi in the Republic of Kenya, is registered as proprietor in absolute ownership interest of that piece of land containing 0.8256 hectare or thereabouts, situate in the district of Machakos, registered under title No. Athi River/Athi River Block 1/97, and whereas sufficient evidence has been adduced to show that the land title deed issued thereof has been lost, notice is given that after the expiration of sixty (60) days from the date hereof, I shall issue a new title deed provided that no objection has been received within that period.

Dated the 13th May, 2016.

J. K. MUNDIA,

MR/9370516

Land Registrar, Machakos District.

GAZETTE NOTICE NO. 3371

THE LAND REGISTRATION ACT

(No. 3 of 2012)

ISSUE OF A NEW LAND TITLE DEED

WHEREAS Christopher Muindi Nzimba, of P.O. Box 300, Tala in the Republic of Kenya, is registered as proprietor in absolute ownership interest of that piece of land containing 0.8100 hectare or thereabouts, situate in the district of Machakos, registered under title No. Donyo Sabuk/Kiboko Block 1/1050, and whereas sufficient evidence has been adduced to show that the land title deed issued thereof has been lost, notice is given that after the expiration of sixty (60) days from the date hereof, I shall issue a new title deed provided that no objection has been received within that period.

Dated the 13th May, 2016.

J. K. MUNDIA,

MR/9370765

Land Registrar, Machakos District.

GAZETTE NOTICE No. 3372

THE LAND REGISTRATION ACT

(No. 3 of 2012)

ISSUE OF A NEW LAND TITLE DEED

WHEREAS Edward Zawadi Mulinge, of P.O. Box 30007, Nairobi in the Republic of Kenya, is registered as proprietor in absolute ownership interest of that piece of land containing 0.0216 hectare or thereabouts, situate in the district of Machakos, registered under title No. Machakos/Town Block 35/250, and whereas sufficient evidence has been adduced to show that the land title deed issued thereof has been lost, notice is given that after the expiration of sixty (60) days from the date hereof, I shall issue a new title deed provided that no objection has been received within that period.

Dated the 13th May, 2016.

MR/9327172

F. M. MUTHUI,
Land Registrar, Machakos District.

GAZETTE NOTICE No. 3373

THE LAND REGISTRATION ACT

(No. 3 of 2012)

ISSUE OF A NEW LAND TITLE DEED

WHEREAS Gregory Mutunga Nzau, is registered as proprietor in absolute ownership interest of that piece of land containing 2.000 hectares or thereabouts, situate in the district of Machakos, registered under title No. Mavoko/Town Block 12/842, and whereas sufficient evidence has been adduced to show that the land title deed issued thereof has been lost, notice is given that after the expiration of sixty (60) days from the date hereof, I shall issue a new title deed provided that no objection has been received within that period.

Dated the 13th May, 2016.

MR/9370621

F. M. MUTHUI,
Land Registrar, Machakos District.

GAZETTE NOTICE No. 3374

THE LAND REGISTRATION ACT

(No. 3 of 2012)

ISSUE OF A NEW LAND TITLE DEED

WHEREAS Daniel Njoroge Ngumba (ID/11188473), of P.O. Box 24, Kitengela in the Republic of Kenya, is registered as proprietor in absolute ownership interest of that piece of land containing 4.046 hectares or thereabouts, situate in the district of Kajiado, registered under title No. KJD/Kitengela/28123, and whereas sufficient evidence has been adduced to show that the land title deed issued thereof has been lost, notice is given that after the expiration of sixty (60) days from the date hereof, I shall issue a new title deed provided that no objection has been received within that period.

Dated the 13th May, 2016.

MR/9327165

J. M. WAMBUA,
Land Registrar, Kajiado District.

GAZETTE NOTICE No. 3375

THE LAND REGISTRATION ACT

(No. 3 of 2012)

ISSUE OF NEW LAND TITLE DEEDS

WHEREAS Daniel Njoroge Ngumba (ID/11188473), of P.O. Box 24, Kitengela in the Republic of Kenya, is registered as proprietor in absolute ownership interest of those pieces of land containing 2.02 and 4.45 hectares or thereabouts, situate in the district of Kajiado, registered under title Nos. KJD/Lomgosua/3149 and 3046, and whereas sufficient evidence has been adduced to show that the land title deeds issued thereof have been lost, notice is given that after the expiration of sixty (60) days from the date hereof, I shall issue new title deeds provided that no objection has been received within that period.

Dated the 13th May, 2016.

MR/9327165

J. M. WAMBUA,
Land Registrar, Kajiado District.

GAZETTE NOTICE No. 3376

THE LAND REGISTRATION ACT

(No. 3 of 2012)

ISSUE OF NEW LAND TITLE DEEDS

WHEREAS Nelson Seitwa ole Mugush (ID/1062901), of P.O. Box 34, Namanga in the Republic of Kenya, is registered as proprietor in absolute ownership interest of those pieces of land containing 0.80 and 0.80 hectare or thereabouts, situate in the district of Kajiado, registered under title Nos. KJD/Lomgosua/2803 and 2804, and whereas sufficient evidence has been adduced to show that the land title deeds issued thereof have been lost, notice is given that after the expiration of sixty (60) days from the date hereof, I shall issue new title deeds provided that no objection has been received within that period.

Dated the 13th May, 2016.

MR/9327165

J. M. WAMBUA,
Land Registrar, Kajiado District.

GAZETTE NOTICE No. 3377

THE LAND REGISTRATION ACT

(No. 3 of 2012)

ISSUE OF A NEW LAND TITLE DEED

WHEREAS Matendo Investors Limited, of P.O. Box 70758-00100, Nairobi in the Republic of Kenya, is registered as proprietor in absolute ownership interest of that piece of land containing 0.0418 hectare or thereabouts, situate in the district of Kajiado, registered under title No. Kajiado/Kitengela/63964, and whereas sufficient evidence has been adduced to show that the land title deed issued thereof has been lost, notice is given that after the expiration of sixty (60) days from the date hereof, I shall issue a new title deed provided that no objection has been received within that period.

Dated the 13th May, 2016.

MR/9370507

J. M. WAMBUA,
Land Registrar, Kajiado District.

GAZETTE NOTICE No. 3378

THE LAND REGISTRATION ACT

(No. 3 of 2012)

ISSUE OF A NEW LAND TITLE DEED

WHEREAS Matendo Investors Limited, of P.O. Box 70758-00100, Nairobi in the Republic of Kenya, is registered as proprietor in absolute ownership interest of that piece of land containing 0.0405 hectare or thereabouts, situate in the district of Kajiado, registered under title No. Kajiado/Kitengela/63973, and whereas sufficient evidence has been adduced to show that the land title deed issued thereof has been lost, notice is given that after the expiration of sixty (60) days from the date hereof, I shall issue a new title deed provided that no objection has been received within that period.

Dated the 13th May, 2016.

MR/9370507

J. M. WAMBUA,
Land Registrar, Kajiado District.

GAZETTE NOTICE No. 3379

THE LAND REGISTRATION ACT

(No. 3 of 2012)

ISSUE OF A NEW LAND TITLE DEED

WHEREAS Matendo Investors Limited, of P.O. Box 70758-00100, Nairobi in the Republic of Kenya, is registered as proprietor in absolute ownership interest of that piece of land containing 0.0405 hectare or thereabouts, situate in the district of Kajiado, registered under title No. Kajiado/Kitengela/63974, and whereas sufficient evidence has been adduced to show that the land title deed issued thereof has been lost, notice is given that after the expiration of sixty (60) days from the date hereof, I shall issue a new title deed provided that no objection has been received within that period.

Dated the 13th May, 2016.

MR/9370507

J. M. WAMBUA,
Land Registrar, Kajiado District.

GAZETTE NOTICE NO. 3380

THE LAND REGISTRATION ACT

(No. 3 of 2012)

ISSUE OF A NEW LAND TITLE DEED

WHEREAS Matendo Investors Limited, of P.O. Box 70758-00100, Nairobi in the Republic of Kenya, is registered as proprietor in absolute ownership interest of that piece of land containing 0.0405 hectare or thereabouts, situate in the district of Kajiado, registered under title No. Kajiado/Kitengela/63975, and whereas sufficient evidence has been adduced to show that the land title deed issued thereof has been lost, notice is given that after the expiration of sixty (60) days from the date hereof, I shall issue a new title deed provided that no objection has been received within that period.

Dated the 13th May, 2016.

J. M. WAMBUA,
MR/9370507 *Land Registrar, Kajiado District.*

GAZETTE NOTICE NO. 3381

THE LAND REGISTRATION ACT

(No. 3 of 2012)

ISSUE OF A NEW LAND TITLE DEED

WHEREAS Matendo Investors Limited, of P.O. Box 70758-00100, Nairobi in the Republic of Kenya, is registered as proprietor in absolute ownership interest of that piece of land containing 0.0418 hectare or thereabouts, situate in the district of Kajiado, registered under title No. Kajiado/Kitengela/63963, and whereas sufficient evidence has been adduced to show that the land title deed issued thereof has been lost, notice is given that after the expiration of sixty (60) days from the date hereof, I shall issue a new title deed provided that no objection has been received within that period.

Dated the 13th May, 2016.

J. M. WAMBUA,
MR/9370507 *Land Registrar, Kajiado District.*

GAZETTE NOTICE NO. 3382

THE LAND REGISTRATION ACT

(No. 3 of 2012)

ISSUE OF NEW LAND TITLE DEEDS

WHEREAS Catherine Wangari Kamwathi (ID/11673588), of P.O. Box 731-00242, Kitengela in the Republic of Kenya, is registered as proprietor in absolute ownership interest of those pieces of land containing 0.039 hectare or thereabouts, situate in the district of Kajiado, registered under title Nos. KJD/Kaputei North/34088 and 34089, and whereas sufficient evidence has been adduced to show that the land title deeds issued thereof have been lost, notice is given that after the expiration of sixty (60) days from the date hereof, I shall issue new title deeds provided that no objection has been received within that period.

Dated the 13th May, 2016.

J. M. WAMBUA,
MR/9370521 *Land Registrar, Kajiado District.*

GAZETTE NOTICE NO. 3383

THE LAND REGISTRATION ACT

(No. 3 of 2012)

ISSUE OF A NEW LAND TITLE DEED

WHEREAS Kambusu ole Pakin (ID/1067890), of P.O. Box 470, Rongai in the Republic of Kenya, is registered as proprietor in absolute ownership interest of that piece of land containing 5.27 hectares or thereabouts, situate in the district of Kajiado, registered under title No. Kajiado/Kitengela/32117, and whereas sufficient evidence has been adduced to show that the land title deed issued thereof has been lost, notice is given that after the expiration of sixty (60) days from the date hereof, I shall issue a new title deed provided that no objection has been received within that period.

Dated the 13th May, 2016.

J. M. WAMBUA,
MR/9270625 *Land Registrar, Kajiado District.*

GAZETTE NOTICE NO. 3384

THE LAND REGISTRATION ACT

(No. 3 of 2012)

ISSUE OF A NEW LAND TITLE DEED

WHEREAS Edward Parseen ole Kiminta (ID/14720254), of P.O. Box 5939-00200, Nairobi in the Republic of Kenya, is registered as proprietor in absolute ownership interest of that piece of land containing 0.030 hectare or thereabouts, situate in the district of Kajiado, registered under title No. KJD/Kitengela/17984, and whereas sufficient evidence has been adduced to show that the land title deed issued thereof has been lost, notice is given that after the expiration of sixty (60) days from the date hereof, I shall issue a new title deed provided that no objection has been received within that period.

Dated the 13th May, 2016.

D. M. KYULE,
MR/9370624 *Land Registrar, Kajiado District.*

GAZETTE NOTICE NO. 3385

THE LAND REGISTRATION ACT

(No. 3 of 2012)

ISSUE OF A NEW LAND TITLE DEED

WHEREAS Wambugu Ngure Mbuthia (ID/2315530), of P.O. Box 100, Subukia in the Republic of Kenya, is registered as proprietor in absolute ownership interest of that piece of land containing 1.557 hectares or thereabouts, situate in the district of Naivasha, registered under title No. Gilgil/Karunga Block 3/239 (Shoka), and whereas sufficient evidence has been adduced to show that the land title deed issued thereof has been lost, notice is given that after the expiration of sixty (60) days from the date hereof, I shall issue a new title deed provided that no objection has been received within that period.

Dated the 13th May, 2016.

R. K. MARITIM,
MR/9370568 *Land Registrar, Naivasha District.*

GAZETTE NOTICE NO. 3386

THE LAND REGISTRATION ACT

(No. 3 of 2012)

ISSUE OF A NEW LAND TITLE DEED

WHEREAS Teresia Mumbi Mbuthia (deceased), is registered as proprietor in absolute ownership interest of that piece of land containing 1.497 hectares or thereabouts, situate in the district of Naivasha, registered under title No. Gilgil/Karunga Block 8/25 (Kenya Kairi), and whereas sufficient evidence has been adduced to show that the land title deed issued thereof has been lost, notice is given that after the expiration of sixty (60) days from the date hereof, I shall issue a new title deed provided that no objection has been received within that period.

Dated the 14th May, 2016.

R. K. MARITIM,
MR/9370651 *Land Registrar, Naivasha District.*

GAZETTE NOTICE NO. 3387

THE LAND REGISTRATION ACT

(No. 3 of 2012)

ISSUE OF A NEW LAND TITLE DEED

WHEREAS Felista Waithira Ndichu (ID/14702667), of P.O. Box 25, Kanjuku in the Republic of Kenya, is registered as proprietor in absolute ownership interest of that piece of land containing 0.0800 hectare or thereabouts, situate in the district of Thika, registered under title No. Ruiru East/Juja East Block 2/T. 5471, and whereas sufficient evidence has been adduced to show that the land title deed issued thereof has been lost, notice is given that after the expiration of sixty (60) days from the date hereof, I shall issue a new title deed provided that no objection has been received within that period.

Dated the 13th May, 2016.

P. K. KIMANI,
MR/9370800 *Land Registrar, Thika District.*

GAZETTE NOTICE No. 3388

THE LAND REGISTRATION ACT

(No. 3 of 2012)

ISSUE OF A NEW LAND TITLE DEED

WHEREAS Elizabeth Mwhiki Ndungu (ID/23181805), of P.O. Box 555, Thika in the Republic of Kenya, is registered as proprietor in absolute ownership interest of that piece of land containing 0.0288 hectare or thereabouts, situate in the district of Thika, registered under title No. Thika/Municipality Block 17/1860, and whereas sufficient evidence has been adduced to show that the land title deed issued thereof has been lost, notice is given that after the expiration of sixty (60) days from the date hereof, I shall issue a new title deed provided that no objection has been received within that period.

Dated the 13th May, 2016.

MR/9370637

P. K. KIMANI,
Land Registrar, Thika District.

GAZETTE NOTICE No. 3389

THE LAND REGISTRATION ACT

(No. 3 of 2012)

ISSUE OF A NEW LAND TITLE DEED

WHEREAS John C. Mwangi Gichinga (ID/3326953), of P.O. Box 76615-00508, Nairobi in the Republic of Kenya, is registered as proprietor in absolute ownership interest of that piece of land containing 0.87 hectare or thereabouts, situate in the district of Gatundu, registered under title No. Ndarugu/Gathaite/865, and whereas sufficient evidence has been adduced to show that the land title deed issued thereof has been lost, notice is given that after the expiration of sixty (60) days from the date hereof, I shall issue a new title deed provided that no objection has been received within that period.

Dated the 13th May, 2016.

MR/9370636

K. G. NDEGWA,
Land Registrar, Thika District.

GAZETTE NOTICE No. 3390

THE LAND REGISTRATION ACT

(No. 3 of 2012)

ISSUE OF A NEW LAND TITLE DEED

WHEREAS John Mungai Munyi (ID/26112000), of P.O. Box 212, Kutus in the Republic of Kenya, is registered as proprietor in absolute ownership interest of that piece of land containing 1.376 hectares or thereabouts, situate in the district of Kirinyaga, registered under title No. Ngariama/Merichi/2525, and whereas sufficient evidence has been adduced to show that the land title deed issued thereof has been lost, notice is given that after the expiration of sixty (60) days from the date hereof, I shall issue a new title deed provided that no objection has been received within that period.

Dated the 13th May, 2016.

MR/9327158

J. K. MUTHEE,
Land Registrar, Kirinyaga District.

GAZETTE NOTICE No. 3391

THE LAND REGISTRATION ACT

(No. 3 of 2012)

ISSUE OF A NEW LAND TITLE DEED

WHEREAS Teresia Wanyaga Kago (ID/3394630), of P.O. Box 191-10300, Kerugoya in the Republic of Kenya, is registered as proprietor in absolute ownership interest of that piece of land containing 0.05 hectare or thereabouts, situate in the district of Kirinyaga, registered under title No. Inoi/Kimandi/628, and whereas sufficient evidence has been adduced to show that the land title deed issued thereof has been lost, notice is given that after the expiration of sixty (60) days from the date hereof, I shall issue a new title deed provided that no objection has been received within that period.

Dated the 13th May, 2016.

MR/9370779

C. W. NJAGI,
Land Registrar, Kirinyaga District.

GAZETTE NOTICE No. 3392

THE LAND REGISTRATION ACT

(No. 3 of 2012)

ISSUE OF A NEW LAND TITLE DEED

WHEREAS Fredrich Chege Mwathi (ID/9376024), of P.O. Box 8597-00300, Nairobi in the Republic of Kenya, is registered as proprietor in absolute ownership interest of that piece of land containing 0.459 hectare or thereabouts, situate in the district of Kiambu, registered under title No. Dagoretti/Thogoto/2082, and whereas sufficient evidence has been adduced to show that the land title deed issued thereof has been lost, notice is given that after the expiration of sixty (60) days from the date hereof, I shall issue a new title deed provided that no objection has been received within that period.

Dated the 13th May, 2016.

MR/9370793

W. N. MUGURO,
Land Registrar, Kiambu District.

GAZETTE NOTICE No. 3393

THE LAND REGISTRATION ACT

(No. 3 of 2012)

ISSUE OF A NEW LAND TITLE DEED

WHEREAS George Ndungu Thuo (ID/5216036), of P.O. Box 117, Limuru in the Republic of Kenya, is registered as proprietor in absolute ownership interest of that piece of land containing 0.07 hectare or thereabouts, situate in the district of Kiambu, registered under title No. Ndeiya/Nderu/T. 33, and whereas sufficient evidence has been adduced to show that the land title deed issued thereof has been lost, notice is given that after the expiration of sixty (60) days from the date hereof, I shall issue a new title deed provided that no objection has been received within that period.

Dated the 13th May, 2016.

MR/9370787

G. R. GICHUKI,
Land Registrar, Kiambu District.

GAZETTE NOTICE No. 3394

THE LAND REGISTRATION ACT

(No. 3 of 2012)

ISSUE OF A NEW LAND TITLE DEED

WHEREAS Paul Kamau Gachuhi (ID/9575371), is registered as proprietor in absolute ownership interest of that piece of land containing 0.40 hectare or thereabouts, situate in the district of Murang'a, registered under title No. Loc. 3/Kariua/1509, and whereas sufficient evidence has been adduced to show that the land title deed issued thereof has been lost, notice is given that after the expiration of sixty (60) days from the date hereof, I shall issue a new title deed provided that no objection has been received within that period.

Dated the 13th May, 2016.

MR/9327191

M. W. KAMAU,
Land Registrar, Murang'a District.

GAZETTE NOTICE No. 3395

THE LAND REGISTRATION ACT

(No. 3 of 2012)

ISSUE OF A NEW LAND TITLE DEED

WHEREAS James Maina Kimemia (ID/7344304), of P.O. Box 173, Kahuro in the Republic of Kenya, is registered as proprietor in absolute ownership interest of that piece of land containing 1.21 hectares or thereabouts, situate in the district of Murang'a, registered under title No. Loc. 8/Theri/393, and whereas sufficient evidence has been adduced to show that the land title deed issued thereof has been lost, notice is given that after the expiration of sixty (60) days from the date hereof, I shall issue a new title deed provided that no objection has been received within that period.

Dated the 13th May, 2016.

MR/9327191

M. W. KAMAU,
Land Registrar, Murang'a District.

GAZETTE NOTICE No. 3396

THE LAND REGISTRATION ACT

(No. 3 of 2012)

ISSUE OF A NEW LAND TITLE DEED

WHEREAS Peter Kimemia Muthua (ID/0238445), of P.O. Box 114, Kigumo, Murang'a in the Republic of Kenya, is registered as proprietor in absolute ownership interest of that piece of land containing 4.0 hectares or thereabout, situate in the district of Nyandarua, registered under title No. Nyandarua/Mawingo Salient/316, and whereas sufficient evidence has been adduced to show that the land title deed issued thereof has been lost, notice is given that after the expiration of sixty (60) days from the date hereof, I shall issue a new title deed provided that no objection has been received within that period.

Dated the 13th May, 2016.

N. G. GATHAIYA,

MR/9370784 *Land Registrar, Nyandarua/Samburu Districts.*

GAZETTE NOTICE No. 3397

THE LAND REGISTRATION ACT

(No. 3 of 2012)

ISSUE OF A NEW LAND TITLE DEED

WHEREAS Maurine Bosibori Tengeya (ID/27102987), of P.O. Box 654-20500, Narok in the Republic of Kenya, is registered as proprietor in absolute ownership interest of that piece of land containing 0.046 hectare or thereabouts, situate in the district of Narok, registered under title No. Cis-Mara/Oleleshwa/4197, and whereas sufficient evidence has been adduced to show that the land title deed issued thereof has been lost, notice is given that after the expiration of sixty (60) days from the date hereof, I shall issue a new title deed provided that no objection has been received within that period.

Dated the 13th May, 2016.

T. M. OBAGA,

MR/9327173 *Land Registrar, Narok North/South Districts.*

GAZETTE NOTICE No. 3398

THE LAND REGISTRATION ACT

(No. 3 of 2012)

ISSUE OF A NEW LAND TITLE DEED

WHEREAS Peter Kimwele Kathama (ID/7413804), of P.O. Box 1-90200, Kitui in the Republic of Kenya, is registered as proprietor in absolute ownership interest of that piece of land containing 1.8 hectares or thereabout, situate in the district of Kitui, registered under title No. Mutonguni/Kauwi/761, and whereas sufficient evidence has been adduced to show that the land title deed issued thereof has been lost, notice is given that after the expiration of sixty (60) days from the date hereof, I shall issue a new title deed provided that no objection has been received within that period.

Dated the 13th May, 2016.

L. K. MUGUTI,

MR/9370513 *Land Registrar, Kitui District.*

GAZETTE NOTICE No. 3399

THE LAND REGISTRATION ACT

(No. 3 of 2012)

ISSUE OF A NEW LAND TITLE DEED

WHEREAS Moses Muchai Rukwaru, is registered as proprietor in absolute ownership interest of that piece of land containing 0.10 hectare or thereabouts, situate in the district of Meru, registered under title No. Nyaki/Kithoka/4597, and whereas sufficient evidence has been adduced to show that the land title deed issued thereof has been lost, notice is given that after the expiration of sixty (60) days from the date hereof, I shall issue a new title deed provided that no objection has been received within that period.

Dated the 13th May, 2016.

I. M. MBAABU,

MR/9370602 *Land Registrar, Meru District.*

GAZETTE NOTICE No. 3400

THE LAND REGISTRATION ACT

(No. 3 of 2012)

ISSUE OF A NEW LAND TITLE DEED

WHEREAS Simon Kaniu Kariuki, is registered as proprietor in absolute ownership interest of that piece of land containing 0.178 hectare or thereabouts, situate in the district of Meru, registered under title No. Nyaki/Mulathankari/1088, and whereas sufficient evidence has been adduced to show that the land title deed issued thereof has been lost, notice is given that after the expiration of sixty (60) days from the date hereof, I shall issue a new title deed provided that no objection has been received within that period.

Dated the 13th May, 2016.

I. M. MBAABU,

MR/9370602 *Land Registrar, Meru District.*

GAZETTE NOTICE No. 3401

THE LAND REGISTRATION ACT

(No. 3 of 2012)

ISSUE OF A NEW LAND TITLE DEED

WHEREAS Kinoti M'Mbui (ID/7715194), is registered as proprietor in absolute ownership interest of that piece of land containing 1.62 hectares or thereabouts, situate in the district of Meru, registered under title No. Abogeta/U-Chure/2353, and whereas sufficient evidence has been adduced to show that the land title deed issued thereof has been lost, notice is given that after the expiration of sixty (60) days from the date hereof, I shall issue a new title deed provided that no objection has been received within that period.

Dated the 13th May, 2016.

B. K. KAMWARO,

MR/9370602 *Land Registrar, Meru District.*

GAZETTE NOTICE No. 3402

THE LAND REGISTRATION ACT

(No. 3 of 2012)

ISSUE OF NEW LAND TITLE DEEDS

WHEREAS Peter Nyaga Njoka (ID/0299385), administrator of the estate of Njoka Petro (deceased), of P.O. Box 618, Embu in the Republic of Kenya, is registered as proprietor in absolute ownership interest of those pieces of land containing 2.11, 5.23 and 2.23 hectares or thereabout, situate in the district of Mbeere, registered under title Nos. Mbeti/Gachoka/1680, 1681 and 1684, respectively, and whereas sufficient evidence has been adduced to show that the land title deeds issued thereof have been lost, notice is given that after the expiration of sixty (60) days from the date hereof, I shall issue new title deeds provided that no objection has been received within that period.

Dated the 13th May, 2016.

J. K. KAMAU,

MR/9370773 *Land Registrar, Mbeere District.*

GAZETTE NOTICE No. 3403

THE LAND REGISTRATION ACT

(No. 3 of 2012)

ISSUE OF A NEW LAND TITLE DEED

WHEREAS (1) Paskalia Nyamwanda, (2) Jane Anyango, (3) Catharine Minyere and (4) John Ogola Owino, all of P.O. Box 200, Ndihiwa in the Republic of Kenya, are registered as proprietors in absolute ownership interest of that piece of land containing 9.78 hectares or thereabout, situate in the district of Homa Bay, registered under title No. Kabuoch/Kachieng/515, and whereas sufficient evidence has been adduced to show that the land title deed issued thereof has been lost, notice is given that after the expiration of sixty (60) days from the date hereof, I shall issue a new title deed provided that no objection has been received within that period.

Dated the 13th May, 2016.

V. K. LAMU,

MR/9327091 *Land Registrar, Homa Bay District.*

GAZETTE NOTICE NO. 3404

THE LAND REGISTRATION ACT

(No. 3 of 2012)

ISSUE OF A NEW LAND TITLE DEED

WHEREAS Reuben Kabugua Richard (ID/8368825), of P.O. Box 353, Mtwapa in the Republic of Kenya, is registered as proprietor in absolute ownership interest of that piece of land situate in the district of Kilifi, registered under title No. Gongoni/Settlement Scheme/2112, and whereas sufficient evidence has been adduced to show that the land title deed issued thereof has been lost, notice is given that after the expiration of sixty (60) days from the date hereof, I shall issue a new title deed provided that no objection has been received within that period.

Dated the 13th May, 2016.

MR/9370599

F. NYAKUNDI,
Land Registrar, Kilifi District.

GAZETTE NOTICE NO. 3405

THE LAND REGISTRATION ACT

(No. 3 of 2012)

RECONSTRUCTION OF LOST OR DESTROYED LAND REGISTER

WHEREAS Marion Waithera Gacheru, as personal representative of the estate of David Gacheru Mbugua (deceased), of P.O. Box 75010, Nairobi in the Republic of Kenya, is registered as proprietor of all that piece of land known as L.R. No. 4636, situate in Kiambu District, registered by virtue of an indenture registered in Volume N4, Folio 234/22, File 6104, and whereas sufficient evidence has been adduced to show that the land register in respect of the land title deed has been lost/misplaced and efforts made to locate the said land register have failed, notice is given that after the expiration of sixty (60) days from the date hereof, I shall proceed and reconstruct the land register as provided under section 33 (5) of the Act, provided that no objection has been received within that period.

Dated the 13th May, 2016.

MR/9370581

G. M. MUYANGA,
Land Registrar, Nairobi.

GAZETTE NOTICE NO. 3406

THE LAND REGISTRATION ACT

(No. 3 of 2012)

RECONSTRUCTION OF LOST OR DESTROYED LAND REGISTER

WHEREAS (1) Leah Wanjiru Ng'ang'a, (2) Peter Wainaina Kamau and (3) Michael Njoroge Ng'ang'a, as personal representatives of the estate of Jonah Stephen Ng'ang'a (deceased), of P.O. Box 74041-00200, Nairobi in the Republic of Kenya, are registered as proprietors of all that piece of land known as L.R. No. 5959/2, situate in the district of Kiambu, north east of Limuru Township, registered by virtue of an indenture registered in Volume N33, Folio 392/6, File 10589, and whereas sufficient evidence has been adduced to show that the land register in respect of the land title deed has been lost/misplaced and efforts made to locate the said land register have failed, notice is given that after the expiration of sixty (60) days from the date hereof, I shall proceed and reconstruct the land register as provided under section 33 (5) of the Act, provided that no objection has been received within that period.

Dated the 13th May, 2016.

MR/9370581

G. M. MUYANGA,
Land Registrar, Nairobi.

GAZETTE NOTICE NO. 3407

THE LAND REGISTRATION ACT

(No. 3 of 2012)

RECONSTRUCTION OF LOST OR DESTROYED LAND REGISTER

WHEREAS Phoneart Solutions Limited, a limited liability company incorporated in Kenya, of P.O. Box 637-30100, Eldoret in

the Republic of Kenya, is registered as proprietor of all that piece of land known as L.R. No. 209/895, situate in the city of Nairobi in the Nairobi Area, registered by virtue of a certificate of title registered as I.R. 91145, and whereas sufficient evidence has been adduced to show that the land register in respect of the land title deed has been lost/misplaced and efforts made to locate the said land register have failed, notice is given that after the expiration of sixty (60) days from the date hereof, I shall proceed with the registration of the said deed of indemnity and reconstruct the deed file as provided under section 33 (5) of the Act, provided that no objection has been received within that period.

Dated the 13th May, 2016.

MR/9327169

G. M. MUYANGA,
Land Registrar, Nairobi.

GAZETTE NOTICE NO. 3408

THE LAND REGISTRATION ACT

(No. 3 of 2012)

RECONSTRUCTION OF LOST OR DESTROYED LAND REGISTER

WHEREAS Amboseli Court Limited, a limited liability company incorporated in Kenya, of P.O. Box 22350-00400, Nairobi in the Republic of Kenya, is registered as proprietor of all that piece of land known as L.R. No. 15400/191, situate in the city of Nairobi in the Nairobi Area, registered by virtue of a grant registered as I.R. 152889, and whereas sufficient evidence has been adduced to show that the land register in respect of the land title deed has been lost/misplaced and efforts made to locate the said land register have failed, notice is given that after the expiration of sixty (60) days from the date hereof, I shall proceed and reconstruct the land register as provided under section 33 (5) of the Act, provided that no objection has been received within that period.

Dated the 13th May, 2016.

MR/9370530

G. M. MUYANGA,
Land Registrar, Nairobi.

GAZETTE NOTICE NO. 3409

THE LAND REGISTRATION ACT

(No. 3 of 2012)

RECONSTRUCTION OF LOST OR DESTROYED LAND REGISTER

WHEREAS Tarakuet Limited, a beneficiary of the estate of Geoffrey Karekia Kariithi (deceased), of P.O. Box 44223-00100, Nairobi in the Republic of Kenya, is registered as proprietor of all that piece of land known as L.R. No. 209/9629, situate in the city of Nairobi in the Nairobi Area, registered by virtue of a certificate of title registered as I.R. 35641, and whereas sufficient evidence has been adduced to show that the land register in respect of the land title deed has been lost/misplaced and efforts made to locate the said land register have failed, notice is given that after the expiration of sixty (60) days from the date hereof, I shall proceed and reconstruct the land register as provided under section 33 (5) of the Act, provided that no objection has been received within that period.

Dated the 13th May, 2016.

MR/9327170

G. M. MUYANGA,
Land Registrar, Nairobi.

GAZETTE NOTICE NO. 3410

THE LAND REGISTRATION ACT

(No. 3 of 2012)

RECONSTRUCTION OF LOST OR DESTROYED LAND REGISTER

WHEREAS Mansukhlal Vithaldas Hindocha, of P.O. Box 22386-00400, Nairobi in the Republic of Kenya, is registered as proprietor of all that piece of land known as L.R. No. 209/10564/3, situate in the city of Nairobi in the Nairobi Area, registered by virtue of a certificate of title registered as I.R. 83709, and whereas sufficient evidence has been adduced to show that the land register in respect of the land title deed has been lost/misplaced and efforts made to locate the said land register have failed, notice is given that after the expiration of sixty

(60) days from the date hereof, I shall proceed and reconstruct the land register as provided under section 33 (5) of the Act, provided that no objection has been received within that period.

Dated the 13th May, 2016.

MR/9370530

G. M. MUYANGA,
Land Registrar, Nairobi.

GAZETTE NOTICE NO. 3411

THE LAND REGISTRATION ACT

(No. 3 of 2012)

RECONSTRUCTION OF LOST OR DESTROYED LAND REGISTER

WHEREAS Crescens Kiragu Manyara, of P.O. Box 102-00605, Nairobi in the Republic of Kenya, is registered as proprietor of all that piece of land known as L.R. No. 12349/25, situate in the city of Nairobi in the Nairobi Area, registered by virtue of a grant registered as I.R. 100330, and whereas sufficient evidence has been adduced to show that the land register in respect of the land title deed has been lost /misplaced and efforts made to locate the said land register have failed, notice is given that after the expiration of sixty (60) days from the date hereof, I shall proceed and reconstruct the land register as provided under section 33 (5) of the Act, provided that no objection has been received within that period.

Dated the 13th May, 2016.

MR/9370549

G. M. MUYANGA,
Land Registrar, Nairobi.

GAZETTE NOTICE NO. 3412

THE LAND REGISTRATION ACT

(No. 3 of 2012)

RECONSTRUCTION OF LOST OR DESTROYED LAND REGISTER

WHEREAS Jackson G. M. Njuguna, of P.O. Box 1553, Thika in the Republic of Kenya, is registered as proprietor of all that piece of land known as L.R. No. 18168/21, situate in the south west of Thika Municipality in Thika District, registered by virtue of a certificate of title registered as I.R. 107578, and whereas sufficient evidence has been adduced to show that the land register in respect of the land has been lost/misplaced and efforts made to locate the said land register have failed, notice is given that after the expiration of sixty (60) days from the date hereof, I shall proceed and reconstruct the land register as provided under section 33 (5) of the Act, provided that no objection has been received within that period.

Dated the 13th May, 2016.

MR/9370538

G. M. MUYANGA,
Land Registrar, Nairobi.

GAZETTE NOTICE NO. 3413

THE LAND REGISTRATION ACT

(No. 3 of 2012)

RECONSTRUCTION OF LOST OR DESTROYED LAND REGISTER

WHEREAS (1) Stanley Nduati Mwangi and (2) Mercy Christine Nyawira, both of P.O. Box 32398-00600, Nairobi in the Republic of Kenya, are registered as proprietors of all that piece of land known as L.R. No. 26680/158, situate in the north east of Ruiru Township in Kiambu District, registered by virtue of a certificate of title registered as I.R. 123114, and whereas sufficient evidence has been adduced to show that the land register in respect of the land has been lost /misplaced and efforts made to locate the said land register have failed, notice is given that after the expiration of sixty (60) days from the date hereof, I shall proceed and reconstruct the land register as provided under section 33 (5) of the Act, provided that no objection has been received within that period.

Dated the 13th May, 2016.

MR/9370522

G. M. MUYANGA,
Land Registrar, Nairobi.

GAZETTE NOTICE NO. 3414

THE LAND REGISTRATION ACT

(No. 3 of 2012)

RECONSTRUCTION OF LOST OR DESTROYED LAND REGISTER

WHEREAS Hannington Frederick Mtula, as the personal representative of the estate of Cecilia Hope Mtula (deceased), of P.O. Box 30214, Nairobi in the Republic of Kenya, is registered as proprietor of all that piece of land known as L.R. No. 1148/1278, situate in the Kisumu Municipality in Central Nyanza District, registered by virtue of a grant registered as I.R. 24558, and whereas sufficient evidence has been adduced to show that the land register in respect of the land title deed has been lost/misplaced and efforts made to locate the said land register have failed, notice is given that after the expiration of sixty (60) days from the date hereof, I shall proceed and reconstruct the land register as provided under section 33 (5) of the Act, provided that no objection has been received within that period.

Dated the 13th May, 2016.

MR/9370558

G. M. MUYANGA,
Land Registrar, Nairobi.

GAZETTE NOTICE NO. 3415

THE LAND REGISTRATION ACT

(No. 3 of 2012)

RECONSTRUCTION OF LOST OR DESTROYED LAND REGISTER

WHEREAS Nicholas Ng'ang'a, of P.O. Box 30007, Nairobi in the Republic of Kenya, is registered as proprietor of all that piece of land known as L.R. No. 2327/9 (original No. 2327/8/1), situate in the city of Nairobi in the Nairobi Area, by virtue of an indenture registered in Volume N38, Folio 249/14, File 11949, and whereas sufficient evidence has been adduced to show that the land register in respect of the land title deed has been lost/misplaced and efforts made to locate the said land register have failed, notice is given that after the expiration of sixty (60) days from the date hereof, I shall proceed and reconstruct the land register as provided under section 33 (5) of the Act, provided that no objection has been received within that period.

Dated the 13th May, 2016.

MR/9376641

G. M. MUYANGA,
Land Registrar, Nairobi.

GAZETTE NOTICE NO. 3416

THE LAND REGISTRATION ACT

(No. 3 of 2012)

RECONSTRUCTION OF LOST OR DESTROYED LAND REGISTER

WHEREAS Philip Kiprugut Rono, of P.O. Box 1-20213, Kiptere in the Republic of Kenya, is registered as proprietor of all that piece of land known as L.R. No. 631/463, situate in the Kericho Municipality in Kericho District, registered by virtue of a grant registered as I.R. 50866, and whereas sufficient evidence has been adduced to show that the land register in respect of the land has been lost/misplaced and efforts made to locate the said land register have failed, notice is given that after the expiration of sixty (60) days from the date hereof, I shall proceed and reconstruct the land register as provided under section 33 (5) of the Act, provided that no objection has been received within that period.

Dated the 13th May, 2016.

MR/9370655

G. M. MUYANGA,
Land Registrar, Nairobi.

GAZETTE NOTICE NO. 3417

THE LAND REGISTRATION ACT

(No. 3 of 2012)

RECONSTRUCTION OF LOST OR DESTROYED LAND REGISTER

WHEREAS (1) Sarah Wangari Kangari and (2) James Muhu Kangari, the personal representatives of the estate of Joseph Kangari Muhu, both of P.O. Box 316, Naivasha in the Republic of Kenya, are registered as proprietors of all that piece of land containing 2.415 hectares or thereabout, known as 10189 Malindi Municipality (original number 10145/46, certificate of ownership number 1063 registered in

Volume L.T. 33, Folio 238/1 and indenture of conveyance registered in Volume L.T. 8168 (L.T. 36 Folio 403A), situate within Malindi Municipality in Kilifi District, registered as C.R. 23901/1, and whereas sufficient evidence has been adduced to show that the deed file in respect of this land title has been lost/destroyed, and efforts made to locate the said land register have failed, notice is given that after the expiration of sixty (60) days from the date hereof, unless a written objection is received within that period, I shall proceed and reconstruct the land register as provided under section 33 (5) of the Act.

Dated the 13th May, 2016.

MR/9370537

D. J. SAFARI,
Land Registrar, Mombasa.

GAZETTE NOTICE No. 3418

THE LAND REGISTRATION ACT

(No. 3 of 2012)

RECONSTRUCTION OF LOST OR DESTROYED LAND REGISTER

WHEREAS Mohamed Jama Noor, of P.O. Box 220-00100, Nairobi in the Republic of Kenya, is registered as proprietor in freehold interest of all that piece of land known as No. 509 Malindi, situate in the Malindi Municipality in Kilifi District, registered as L.T. 33, Folio 310/14, File 377B, and whereas sufficient evidence has been adduced to show that the deed file in respect of this land title has been destroyed/misplaced, and whereas the registered owner has executed a deed of indemnity in favour of the Government, notice is given that after the expiration of sixty (60) days from the date hereof, unless a written objection is received within that period, I shall proceed with the registration of the said deed of indemnity and reconstruct the deed file under the provisions of section 33 (5) of the Act.

Dated the 13th May, 2016.

MR/9496506

J. G. WANJOHI,
Land Registrar, Mombasa.

GAZETTE NOTICE No. 3419

THE LAND REGISTRATION ACT

(No. 3 of 2012)

OPENING OF A NEW REGISTER

WHEREAS (1) Armstrong Freddie Kasuku, (2) Appolo Ndongi and (3) Athanas Wanyama, all of P.O. Box 30348, Nairobi in the Republic of Kenya, are registered as proprietors in absolute ownership interest of that piece of land containing 102.0 hectares or thereabout, situate in the district of Busia, registered under title No. Bukhayo/Matayos/293, and whereas the first edition of the land register showing the foresaid ownership is lost, and whereas sufficient evidence has been adduced to show the said ownership and loss, notice is given that after the expiration of sixty (60) days from the date hereof, I shall open a new register provided that no objection has been received within that period.

Dated the 13th May, 2016.

MR/9327200

T. M. CHEPKWESI,
Land Registrar, Busia District.

GAZETTE NOTICE No. 3420

THE LAND REGISTRATION ACT

(No. 3 of 2012)

RECONSTRUCTION OF WHITE AND GREEN CARD

WHEREAS Lucy Muthoni Kimuhu, of P.O. Box 58854-00200, Nairobi in the Republic of Kenya, is registered as proprietor in absolute ownership interest of that piece of land containing 0.0171 hectare or thereabouts, situate in the district of Nairobi, registered under title No. Nairobi/Block 104/521, and whereas sufficient evidence has been adduced to show that the green and white cards issued thereof have been lost, notice is given that after the expiration of sixty (60) days from the date hereof, I shall reconstruct the white and green cards provided that no objection has been received within that period.

Dated the 13th May, 2016.

MR/9370627

S. M. NABULINDO,
Land Registrar, Nairobi.

GAZETTE NOTICE No. 3421

THE LAND REGISTRATION ACT

(No. 3 of 2012)

RECONSTRUCTION OF GREEN CARD

WHEREAS James Mburu Ngware, of P.O. Box 439-00100, Nairobi in the Republic of Kenya, is registered as proprietor in absolute ownership interest of that piece of land situate in the district of Kajiado, registered under title No. Kajiado/Oloolokitikoshi/Kitengela/1673, and whereas sufficient evidence has been adduced to show that the green card registered thereof has been lost, notice is given that after the expiration of sixty (60) days from the date hereof, I shall reconstruct a new green card provided that no objection has been received within that period.

Dated the 13th May, 2016.

MR/9496508

J. M. WAMBUA,
Land Registrar, Kajiado District.

GAZETTE NOTICE No. 3422

THE LAND REGISTRATION ACT

(No. 3 of 2012)

LOSS OF GREEN CARD

WHEREAS Kuldip Raj Sondhi, is registered as proprietor in absolute ownership interest of that piece of land situate in the district of Kwale, registered under title No. Kwale/Galu Kinondo/179, and whereas sufficient evidence has been adduced to show that the green card opened thereof is lost and efforts to trace it have failed, notice is given that after the expiration of sixty (60) days from the date hereof, I shall open a new register provided that no objection has been received within that period.

Dated the 13th May, 2016.

MR/9370610

A. N. NJOROGE,
Land Registrar, Kwale District.

GAZETTE NOTICE No. 3423

THE LAND REGISTRATION ACT

(No. 3 of 2012)

REGISTRATION OF INSTRUMENT

WHEREAS James Gacheru Wainaina (deceased), is registered as proprietor of that piece of land containing 1.0270 hectares or thereabout, known as Ruiru/KIU Block 8/1752, situate in the district of Thika, and whereas the High Court at Nairobi in succession cause No. 1977 of 2013, has issued grant of letters of administration to Jane Lema Gacherni, and whereas the said title deed issued earlier to (1) Benard Kamau Nganga and (2) James Gacheru Wainaina (deceased) has been reported missing or lost, notice is given that after the expiration of thirty (30) days from the date hereof, provided no valid objection has been received within that period, I intend to dispense with the production of the said land title deed and proceed with registration of the said instrument of R. L. 19 and R. L. 7, and upon such registration the land title deed issued earlier to the said to (1) Benard Kamau Nganga and (2) James Gacheru Wainaina (deceased), shall be deemed to be cancelled and of no effect.

Dated the 13th May, 2016.

MR/9370531

P. K. KIMANI,
Land Registrar, Thika District.

GAZETTE NOTICE No. 3424

THE NAIROBI CITY COUNTY REGULARISATION OF DEVELOPMENTS ACT, 2015

(No. 3 of 2015)

APPOINTMENT

IT is notified for the general information of the public that pursuant to section 15 (2) of the Nairobi City County Regularisation of Developments Act, 2015, the Governor of Nairobi City County, has appointed the following to be members of the Regularisation Advisory Committee.

Cosmas K. Muthembwa	Chairperson
Abdi Ismail	Member
Simon Mwangi Mungai	Member
Stephen N. Nyakondo	Member
Eric Kimani Mumbi	Member
Herbert Mwachiro	Member
James Maina Kiambigi	Member
Nathaniel Matalanga	Member
Gregory Mwakanongo	Member
Gad Awuonda	Member
Rose Muema	Member
Stephen G. Mwangi	Member

Dated the 28th April, 2016.

MR/9370681

EVANS KIDERO,
Governor, Nairobi City County.

GAZETTE NOTICE NO. 3425

THE CONSTITUTION OF KENYA
THE COUNTY GOVERNMENTS ACT
(No. 17 of 2012)

THE KILIFI COUNTY ASSEMBLY STANDING ORDERS

SPECIAL SITTING OF THE COUNTY ASSEMBLY

PURSUANT to of the Kilifi County Assembly Standing Orders, it is notified for the information of Members of the County Assembly of Kilifi that a special sitting of the County Assembly to be held on Monday, 16th May, 2016 at the Municipal Hall Chamber, Malindi at 10.00 a.m. for the purposes of first reading of the following bills

The business to be transacted shall be the first reading of the following bills:

The Kilifi County Child Care Bill, 2016;
The Kilifi County Early Childhood Education Bill, 2016;
The Kilifi County Anti-Pornography Bill, 2016;
The Kilifi County Cultural Heritage Bill, 2016;
The Kilifi County Public Entertainment and Amenities Bill, 2016;
The Kilifi County Vocational and Technical (Polytechnics) Bill, 2016;
The Kilifi County Agricultural Development Fund Bill, 2016;
The Kilifi County Betting, Gaming and Lotteries Bill, 2016;
The Kilifi County Person with Disabilities Bill, 2016;
The Kilifi County Petition to County Assembly (Procedure) Bill, 2016;
The Kilifi County Vetting and Appointment of Public Officers (County Assembly Approval) Bill, 2016;
The Kilifi County Health Facilities Improvement Fund Bill, 2016;
The Kilifi County Maternal, Newborn and Child Health Bill, 2016;
The Kilifi County Emergency Fund Bill, 2016; and
The Kilifi County Environment (Regulation and Control) Bill, 2016.

Dated the 9th May, 2016.

MR/9370682

JIMMY KAHINDI KADHUA,
Speaker, County Assembly of Kilifi.

GAZETTE NOTICE NO. 3426

THE CONSTITUTION OF KENYA
THE COUNTY GOVERNMENT ACT
THE NYANDARUA COUNTY ASSEMBLY STANDING ORDERS

SPECIAL SITTING OF THE ASSEMBLY

NOTICE is given to all Members of the County Assembly and the public that pursuant to Article 29 (1) and (2) of the County Assembly Standing Orders, Special Sitzings of the County Assembly shall be held at the County Assembly Chambers PCEA Church Building, Ol Kalou on Wednesday, 18th May, 2016 and on Friday, 20th May, 2016 at 10.00am. At the Special Sitzings, the following businesses shall be transacted:

1. Wednesday the 18th day of May, 2016 at 10.00 a.m.
 - (a) The Nyandarua County Trade Fund Regulations 2016;
 - (b) The Nyandarua County 2nd Supplementary Budget Estimates in the Financial Year 2015/2016; and

2. Friday the 20th day of May 2016 at 10.00 a.m.

The Nyandarua County 2nd Supplementary Budget Estimates 2016 and the subsequent consideration and approval of the Supplementary Budget Estimates.

Dated the 11th May 2016,

MR/9370802

JAMES NDEGWA WAHOME,
Speaker to the County Assembly

GAZETTE NOTICE NO. 3427

THE COUNTY GOVERNMENTS ACT

(No. 17 of 2012)

ELGEYO MARAKWET COUNTY PUBLIC SERVICE BOARD

ANNUAL REPORT OF ACTIVITIES FOR 2015

The County Government Act, 2012 section 59 (1 and 5) requires County Public Service Boards to submit reports to the County Assembly on the execution of its functions and on the status of promotion of values and principles as stipulated in Article 10 and 232 of the Constitution.

This annual report details key decisions and activities of Elgeyo Marakwet County Public Service for the period of January to December, 2015.

KEY OBJECTIVES TO BE ACHIEVED BETWEEN FY 2014/2019

For the years 2014/2019, the Strategic objectives of the Elgeyo Marakwet County Public Service Board are:

Strategic Issue 1: Performance management framework

Guide in the implementation of performance management framework in the county public service.

- Enhancing supervisory mechanisms.
- Instituting a clear disciplinary process.
- Rewards and sanctions mechanisms put in place.
- Inculcate a strong performance based culture.
- Cascade clear goals and objectives.
- Instituting an M&E framework.
- Setting up of departmental Central Planning Units.
- Clear prioritization of programs and projects.

Strategic Issue 2: Human Resource Transitional Issues

- 2.1 Harness human resource management opportunities created by transition processes.

- Enhanced communication and feedback on management of human resources during the transition period.
- Timely filling of key positions as per County Government Act.
- Timely induction and capacity building of new employees.
- Institute robust culture change management system.

Strategic Issue 3: Communication, access and feedback mechanisms

- 3.1 Enhance shared expectations between staff and senior management

- Enhanced participatory consultative forums.
- Put in place clear goals and objectives.
- Implement manageable span of control as per organization structures.

- 3.2 Enhance proper communication channels

- Adopt ICT and other technologies.
- Establish public service open day.
- Set up customer feedback mechanisms.
- Engage and participate in stakeholder forums.
- Streamline organization structure.

Strategic Issue 4: Competencies, Designation and Deployment of staff

- 4.1 Match staff competencies with assigned roles

- Establishment of clear human resource development plans
- Develop a comprehensive database on skills and competencies.
- Develop and approve departmental structures informed by public service mandates and functions.
- Instituting proper/timely staff placement and redeployment
- Adequate need-based capacity building and training programs.
- Conduct Skill audit.

Strategic Issue 5: Infrastructural Support

- 5.1 Provide adequate and sustainable infrastructural and financial support.
- Provide adequate office space.
 - Prioritize budgetary allocations.
 - Enhance capacity in procurement processes.
- 5.2 Automate service delivery.
- Prioritize on available resources.
 - Integration connectivity of software's and linkages.

Strategic Issue 6: Work Ethics, Standards and Norms

- 6.1 Inculcate principles of good governance and values.
- Increase awareness on policies and regulations.
 - Enhance adherence to code of regulations.
 - Mainstream HIV/AIDS, drug abuse and rehabilitation.
- 6.2 Ethical values, culture, Standards and norms in county public service.
- Responsive staff to service delivery.
 - Adequate role modeling in the public service.
 - Enhanced communication and feedback between all the stakeholders.
 - Holistic focus on regional balances, constitutional provisions and service delivery.

Strategic Issue 7: Remuneration and schemes of service

- 7.1 Institute Structured Remunerative Schemes of Service.
- Harmonize remunerative structure (LA, devolved functions and new staff) as per SRC guidelines.
 - Streamline schemes of service and promotion guidelines.

Strategic Issue 8: Policy and legal framework

- 8.1 Develop Appropriate Policy and Legal Framework to Guide Human Resource Development Issues.
- Timely domestication of existing policies and formulation of new policies to guide human resource management.
 - Enhance availability and accessibility of existing policies and laws.
 - Improve sensitization on key policy and legal issues that impact on public service management.

Strategic Issue 9: Motivation and Welfare

- 9.1 Develop and facilitate motivational and welfare initiatives.
- Collaborate, liaise and disseminate clear structure and systems on pensions schemes.
 - Collaborate, liaise, disseminate and implement comprehensive medical scheme.
 - Put in place leave policy programs.
 - Collaborate, liaise, disseminate and implement scholarship programs.
 - Ensure existence of medical cover and pension schemes.
 - Improving working environment.
- 9.2 Undertake continuous staff capacity building initiatives
- Establish County school of government as per CIDP.

- Ensure adequate funding for trainings.
- Develop training Plan.
- Ensure adherence to training plan.

Strategic Issue 10: Civic Education Framework

- 10.1 Develop and facilitate effective and inclusive civic education framework.
- Undertake civic education to the public to demand for quality services.
 - Increase awareness on policies and regulations.
 - Enhanced participatory consultative forums.
 - Engage and participate in stakeholder forums.

CHAPTER 2

ACTIVITIES UNDERTAKEN IN THE YEAR 2015

2.1 Streamlining supervision of staff by departments.

At the beginning of the year, the Board held a two day workshop at Sego club with all offices in charge of Public Service Management in the County, all County Executive Committee Members, Office of the County Secretary, Chief Officers and the Human Resource Office.

The workshop was facilitated by a commissioner from Public Service Commission, Directorate of Public Service Management, Office of the permanent Secretary in charge of Public Service Management and the County Public Service Board.

The Main objective of the workshop was to clarify roles and functions of each office and eventually come up with a memorandum of understanding on effective management of Public Service.

2.2 Civic Education

Section 59 (4a) and (i) of The County Government Act gives the County Public Service Board powers to inform and educate County Public Officers and the public about values and principles and perform any other functions as the Board considers necessary for the promotion of the values and principles.

The Board did a Ward to Ward visit in the month of September 2015, purposely to engage staff and the public on a one on one interaction on:

(i) Service delivery; and

(ii) Role of the Board in Public Service Management.

2.3 Appointments, training, promotions and retiremnts.

Below are the appointments, trainings, promotions and retirements in the year under review

<i>Designations</i>	<i>Number of Appointed Officers</i>
Directors	16
Medical Officers	19
Youth Polytechnic Instructors	22
Regularized Youth Polytechnic Instructors	31
Regularized Medical Interns	18
Appointments in Various Departments	30
Regularized and Appointed Casuals From Former Local Authorities	80
Appointments Of Persons With Special Needs	4
Promotions in The Department Of Health Services	266
Promotions in The Department Of Agriculture, Livestock Production, Veterinary Services And Fisheries.	115
Trained Staff	21
Retirements	10

3.0 Status of values and principles in the County

Introduction

This is the 3rd annual report on the realization of national values and principles of governance in Elgeyo Marakwet County Public Service. As outlined in the County Government Act, one of the functions of the County Public Service Board is to promote in the county public service the values and principles referred to in Articles 10 and 232 of the constitution, and to evaluate and report to the County Assembly on the extent to which they are complied with in the county public service.

These specific Values and Principles include:

- (a) high standards of professional ethics;
- (b) efficient, effective and economic use of resources;
- (c) responsive, prompt, effective, impartial and equitable provision of services;
- (d) involvement of the people in the process of policy making;
- (e) accountability for administrative acts;
- (f) transparency and provision to the public of timely, accurate information;
- (g) fair competition and merit as the basis of appointments and promotions, taking into account representation of Kenya's diverse communities and affording adequate and equal opportunities for appointment, training and advancement, at all levels of the public service.

The objective of this annual report, is to identify and document the measures taken, progress achieved, challenges faced in the realization of national values and principles of governance by the respective departments in the county public service. Further, the report will provide direction, strategies and interventions that will enhance the promotion of the same.

The national values and principles of governance are fundamental norms and beliefs of Kenyans that guide choices, actions, relations and behaviors of citizens. They are the foundation upon which the realization of Kenya's national interests is pegged.

Measures taken to promote values and principles in the County

The board is continually, providing leadership in the promotion of values and principles by:

- (a) Ensuring that all plans and activities in the County Public Service Board are in accordance with the constitution especially Articles 10 and 232.
- (b) Ensuring that public officers comply with the provisions of the public officers Ethics Act, 2003 through the wealth declaration process.
- (c) Ensuring that all processes of service delivery accord adequate and equal opportunities to all citizens by ensuring fairness, transparency and affirmative action during employment and performance management appraisal.
- (d) communicating through letters and meetings measures to be taken by all departments to promote values and principles in all public offices and service facilities in the county,
- (e) Cooperating and partnering with the general public, national and county institutions to promote and monitor for values and principles in the public service.
- (f) Forming a committee within the board known as "Audit, Governance and Compliance" charged with the responsibility of developing a work plan to ensure that the values and principles are complied with, in the county public service
- (g) Preparing values and principles monitoring tool to assess the extent and progress of compliance.
- (h) Visiting departments to check and report on the extent to which the values and principles are complied.

Progress achieved by the board

The Audit, Governance and Compliance committee carried out an audit in the HR department in the ministry of ICT, Administration and Public Service management, Treasury department in the ministry of

finance and economic planning, and in Iten Referral Hospital in the ministry of Health and the focus were on the following—

- (a) a departmental review on HR management and operational excellence and,
- (b) a check on compliance with national values and principles of Governance in three departments

The tools used by the county public service board in the three departments visited indicate the extent to which national values and principles of governance have been integrated into their systems and processes in regard to application of policy guidelines and decisions.

Progress achieved in the departments

- (a) Availability of policy framework and customer charters
- (b) Remarkable application of the national values and principles of governance administratively
- (c) there is significant level of compliance with the requirement for high professional and ethical standards
- (d) Accountability and transparency is fairly good.
- (e) Level of compliance with the principle of efficiency and effectiveness is relatively good.

Challenges

- (a) Lack of enough funds to provide materials and trainings to the staff.
- (b) Lack of enough staff in the departments.
- (c) Training opportunities for professionals favor senior officers.
- (d) Imbalance in ethnic representation and in representation of persons with disabilities in the service.
- (e) prolonged absence of functional board in the case of Iten County Referral Hospital
- (f) No accurate data in the departments recording the extent of compliance of the values and principles of good governance.
- (g) CARPS process is delaying the roll out of proper organization structures, staff establishments and clear responsibility matrix.

Recommendations made by CPSB to all departments in the county public service following the audit.

- (a) Development of customer service delivery charters in line with the provisions on national values and principles of governance.
- (b) Continuous training, awareness creation and dissemination of programs on national values and principles of governance in a user friendly language.
- (c) Systemic and administrative actions put in place to hold the state and public officers to account for violating national values and principles of governance.
- (d) Codes of conduct put in place to enforce compliance with the national values and principles of governance.
- (e) Reporting on the extent to which national values and principles of governance have been integrated into the annual performance contracting procedures.
- (f) Provision of Information, Education and Communication on national values and principles of governance to both staff and other stakeholders.
- (g) The need for procedures to guide the identification of national values and principles of governance champions.
- (h) Mainstreaming and strengthening of national values and principles of governance compliance committees internally to promote, monitor, evaluate and periodically report on the same.

4.0 Annual Public Service Human Resource Management Convention

Pursuant to the Constitution, the County Public Service Board is established to ensure that the organization, staffing and functioning of the County Public Service achieves efficient, quality and productive services for the people of the county. Sec 59 (1) h of the County

Government Act requires the County Public Service Board to advise the County Government on human resource management and development.

Accordingly, the Public Service Board held its annual convention on 11th September 2015, to harmonize understanding on human resource management policies and to find ways of reducing bureaucratic bottlenecks and provide solutions for challenges experienced while managing the county public service.

5.0 Board plans for the year 2016

The Board will carry out the following activities in the year 2016.

1. Inculcate principles of good governance and values.

The Board will review the organizational structure of the county and for specific departments for optimal staffing and control.

The Board will also provide relevant training for all supervisors to enhance service delivery and supervision in departments.

2. Improve service delivery feedback mechanisms

The Board will undertake quarterly civic education and sensitization forums in all sub counties to update and share on new policies, get feedback on service delivery from both staff and the public and the County stakeholders in general.

The Board will also develop a county public service calendar where stakeholders can participate in receiving and disseminating information to the general public.

3. Develop continues staff capacity programmes

The Board will continually advice and encourage all authorized officers in departments to set aside sufficient resources for staff training and induction.

4. Enhance Supervisory Mechanisms in departments through routine checks and audits in departments

Adherence to constitutional provisions and policies

5. Deliberate move to recruit people with disability

Preference to non dominant ethnic groups in the County in future recruitments

6.0 Challenges experienced by the board in the year 2015

The year 2015 has been quite challenging for the Board. Two Board members resigned to take up other responsibilities with their parent employers. This affected Board meetings and activities as the remaining Board members were left to handle the assignments left by the two.

Board facilitation, especially members serving on part time was also greatly affected. The budget allocated to the Board was so small that Board operations almost became difficult. The Board could not pay sitting allowances for members serving on part time, nor attend national Board meetings and trainings.

Pending bills also accumulated, especially for consumable materials for day to day operations of the Board.

7.0 Conclusion

The Board is committed to building the public service of the county and ultimately have a diverse, effective and strong workforce that will serve the interest of the county. With the support of stakeholders and goodwill, the Board will achieve most of its strategic objectives.

Dated the 24th February, 2016.

MR/9370620

GIDEON KIPYAKWAI,
Chairman, County Public Service Board.

GAZETTE NOTICE NO. 3428

THE ENERGY REGULATORY COMMISSION

SCHEDULE OF TARIFFS 2013 FOR ELECTRICITY TARIFFS, CHARGES, PRICES AND RATES

FUEL COST CHARGE

PURSUANT to clause 1 of Part III of the Schedule of Tariffs 2013, notice is given that all Prices for Electrical Energy specified in Part II of the said Schedule will be liable to a fuel cost charge of plus cents 231 per kWh for all meter readings taken in May, 2016.

Information used to calculate the fuel cost charge.

Power Station	Fuel Price in April, 2016 KSh./Kg. (Ci)	Fuel Displacement Charge/ Fuel Charge April, 2016 KSh./kWh	Variation from March, 2016 Prices Increase/(Decrease)	Units in April, 2016 in kWh (Gi)
Kipevu I Diesel Plant	29.44		(4.83)	9,413,000
Kipevu II Diesel Plant (Tsavo)	56.00		(0.14)	3,306,700
Kipevu III Diesel Plant	28.50		(5.48)	14,330,000
Embakasi GT 1	96.36		-	—
Embakasi GT 2	96.36		-	584
Rabai Diesel (with steam turbine)	25.91		0.01	50,037,000
Iberafrika Diesel	36.58		(1.15)	470,250
Iberafrika Diesel—Additional Plant	36.44		(0.86)	10,041,610
Thika Power Diesel Plant	47.58		(0.17)	2,169,500
Thika Power Diesel Plant (with steam unit)	47.58		(0.17)	506,900
Gulf Power	84.89		(0.21)	—
Triumph Power	41.69		(3.30)	4,982,700
Mumias Sugar Company		3.44	(0.01)	—
Biojoule		7.09	7.09	147,258
Olkaria IV Steam Charge		2.02	(0.01)	66,965,839
Olkaria I Unit IV and V Steam Charge		2.02	(0.01)	100,728,074
UETCL Import (Non Commercial)		7.03	(0.33)	3,763,002
UETCL Import (Commercial)		11.92	0.48	1,458,048
UETCL Export (Non Commercial)		7.03	(0.33)	(3,218,900)
UETCL Export (Commercial)		6.79	(0.38)	—
Emergency Power (Muhoroni 3)	71.72		17.08	5,086,430
Garissa Diesel (KenGen)	82.85		8.23	976,934
Garissa Diesel(Agrekko, KenGen)	82.85		8.23	1,274,150
Garissa Diesel(Agrekko, GOK)	82.85		8.23	428,830
Lamu Diesel	79.84		5.10	543,687
Lodwar Diesel (Thermal)	76.39		6.10	666,957
Mandera Diesel (Thermal)	88.98		4.30	705,754
Marsabit Diesel (Thermal)	80.74		4.82	384,675

Wajir Diesel	76.55		6.00	755,400
Moyale Diesel (Thermal)	96.96		-	44,177
Mpeketoni	-		-	—
Hola (Thermal)	71.17		6.01	302,736
Merti (Thermal)	85.47		4.10	33,693
Habaswein (Thermal)	72.11		2.03	119,468
Elwak (Thermal)	78.27		(1.23)	96,360
Baragoi	87.35		(31.78)	21,403
Mfangano (Thermal)	125.47		(20.45)	24,686
Lokichogio	71.66		0.50	112,570
Takaba (Thermal)	79.09		(8.43)	39,799
Eldas	89.20		(3.49)	15,400
Rhamu	84.24		3.69	37,843
Laisamis	83.96		-	11,209
North Horr	-		-	3,207
Lokori	95.59		-	7,187

Total units generated and purchased including hydros, excluding exports in April, 2016 (G) = 811,375,429 kWh.

MR/8406357

JOSEPH NG'ANG'A
Director-General.

GAZETTE NOTICE NO. 3429

THE ENERGY REGULATORY COMMISSION

SCHEDULE OF TARIFFS 2013 FOR ELECTRICITY TARIFFS, CHARGES, PRICES AND RATES

FOREIGN EXCHANGE FLUCTUATION ADJUSTMENT

PURSUANT to clause 2 of Part III of the Schedule of Tariffs 2013, notice is given that all prices for electrical energy specified in Part II of the said Schedule will be liable to a foreign exchange fluctuation adjustment of plus cents 100 per kWh for all meter readings taken in May, 2016.

Information used to calculate the adjustment:

	<i>KenGen (FZ)</i>	<i>KPLC (HZ)</i>	<i>IPPs (IPPZ)</i>	<i>Total (ZF+ZH+IPPZ)</i>
Exchange Gain/(Loss)	7,047,724.53	596,780,728.19	390,943,422.55	994,771,875.27

Total units generated and purchased excluding exports in April, 2016 (G) = 811,375,429 kWh

MR/8406357

JOSEPH NG'ANG'A
Director-General.

GAZETTE NOTICE NO. 3430

THE ENERGY REGULATORY COMMISSION

SCHEDULE OF TARIFFS 2013 FOR ELECTRICITY TARIFFS, PRICES, CHARGES AND RATES

WATER RESOURCE MANAGEMENT AUTHORITY LEVY

PURSUANT to clause 5 of Part III of the Schedule of Tariffs 2013, notice is given that all prices for electrical energy specified in Part II - (A) of the said Schedule will be liable to a Water Resource Management Authority (WRMA) levy of plus cents 5 per kWh for all meter readings taken in May, 2016.

Information used to calculate the WRMA Levy:

Approved WRMA levy for energy purchased from hydropower plants of capacity equal to or above 1MW = 5 Kenya cents per kWh.

<i>Hydropower Plant</i>	<i>Units Purchased in April, 2016 (kWh.)</i>
Gitaru	69,932,000
Kamburu	34,706,000
Kiambere	77,521,000
Kindaruma	14,159,010
Masinga	15,695,000
Tana	9,482,620
Wanjii	3,799,118
Sagana	535,262
Ndula	-
Turkwel	29,549,600
Gogo	514,515
Sondu Miriu	35,446,000
Sangoro	11,579,540

Total units purchased from hydropower plants with capacity equal to or above 1MW = 302,919,665 kWh.

Total units generated and purchased including hydros excluding exports in April, 2016 = 811,375,429 kWh.

Approved 30th installment of WRMA levy arrears of KSh. 630,285,413 being recovered in 36 equal installments (KSh.) 17,507,928.

MR/8406357

JOSEPH NG'ANG'A
Director-General.

GAZETTE NOTICE NO. 3431

THE KENYA INFORMATION AND COMMUNICATIONS ACT

(Cap. 411A)

APPLICATION FOR LICENCE

NOTICE is given that the following applicant has, pursuant to the provisions of the Kenya Information and Communications Act (Cap 411A), made application to the Communications Authority of Kenya for the grant of license as below.

Name	Address	License Category
Radar Limited	P.O. Box 76690-80100, Nairobi	National Courier Operator

The reason for the grant of the license is to enable the applicant to operate and provide Postal Courier Systems and Services as indicated above against their name. The grant of this license may affect public and local authorities, companies, persons or bodies of persons within the country.

Any public or county authority, company, person or body of persons desirous of making any representation on or objection to the grant of that license as aforesaid must do so by letter addressed to the Director-General, Communications Authority of Kenya, CA, Centre, Waiyaki Way, P.O. Box 14448-00800, Nairobi indicating the License Category on the outside of the cover enclosing it on or before expiry of thirty (30) days from the date of this notice and must forward to the applicant a copy of such representation or objection.

Dated the 11th May, 2016.

FRANCIS W. WANGUSI,
Director-General.

PTG/2385/15-16

GAZETTE NOTICE NO. 3432

THE CO-OPERATIVE SOCIETIES ACT

(Cap. 490)

APPOINTMENT OF LIQUIDATOR

(Extension Order)

WHEREAS by extension order dated the 8th March, 2015, I appointed Stanley W. Ongeti, Senior Assistant Commissioner for Co-operative Development, to be liquidator of Lukenya Ranching and Farming Co-operative Society Limited (in Liquidation (SC/961) for a period not exceeding one year and whereas the said Senior Assistant Commissioner of Co-operative Development has not been able complete the liquidation:

Now therefore, I extend the period of the liquidation with effect from 8th March, 2016 for another period not exceeding one year for the said Senior Assistant Commissioner of Co-operative Development to act as liquidator in the matter of the said Co-operative Society.

P. N. GICHUKI,

MR/9370570 *Ag. Commissioner for Co-operative Development.*

GAZETTE NOTICE NO. 3433

THE COMPANIES ACT

(Cap. 486)

INTENDED DISSOLUTION

PURSUANT to section 339 (3) of the Companies Act, it is notified that at the expiration of three (3) months from the date of this Gazette, the names of the undermentioned companies shall unless cause is shown to the contrary be struck off the register of companies and the company shall be dissolved.

Number	Name of Company
CPR/2013/103494	Ajab Delta Hotel Limited
C. 132287	Badar Chemist Nyalii Limited
CPR/2012/87932	Crescent Hostira Technologies Limited
C. 3540	Coca-Cola Holdings Limited
CPR/2014/133467	Dalnix Industries Limited
CPR/2013/114231	Direct Resources Limited
CPR/2013/119881	Doodle Africa Limited
CPR/2014/133467	Elite African Safaris Limited
CPR/2010/30614	Pata Holding Co Limited
CPR/2011/44158	Pyat Africa limited
C. 8357	Spares and Industries Limited
CPR/2012/73854	Splendid Prolines Limited
C. 136097	Sufike Investments Limited
CPR/2010/21937	Teleserve Limited
C. 100737	Terestam Properties Limited

Number

Name of Company

CPR/2014/155675	Transparency Tek Kenya Limited
CPR/2011/43249	Tribal Art Gallery Limited
CPR/2013/115484	Todd Limited
C. 152861	Unis Ventures Limited

Dated the 4th May, 2016.

ALICE MWENDWA,
for Registrar of Companies.

GAZETTE NOTICE NO. 3434

THE COMPANIES ACT

(Cap. 486)

INTENDED DISSOLUTION

PURSUANT to section 339 (3) of the Companies Act, it is notified that at the expiration of three (3) months from the date of this Gazette, the names of the undermentioned companies shall unless cause is shown to the contrary be struck off the register of companies and the company shall be dissolved.

Number

Name of Company

CPR/2014/154793	Centsforum Limited
CPR/2014/139971	Cellutant Shared Services Office Limited
CPR/2013/101041	Cresta Bq Lounge Limited
CPR/2013/115458	Dahabshill Bank International (Kenya) Limited
CPR/2012/90971	Ejjel Enterprises Limited
CPR/2011/42632	Endeavour Intellisc Limited
CPR/2010/19998	Gamelane Estate Limited
CPR/2013/97948	Green Earth Trading Limited
CPR/2013/94062	Green Earth Technology Limited
C. 150316	Glosec Limited
CPR/2013/105346	Halia Kenya Limited
C.168817	Hightower Marketing Limited
CPR/2013/102593	LPN Management Limited
CPR/2011/61152	Makit East Africa Limited
C. 80495	Olympic Fund-Raising Company Kenya Limited
CPR/2010/29268	Paradigm Express Technologies and Solutions Limited
C. 146911	Parapo Limited
CPR/2013/114022	Plaistow Investments Limited
C. 78973	Pyat Company Limited
CPR/2014/157181	Rapid Capital Limited
CPR/2013/127470	Ravi Engineering and Builders Limited
CPR/2010/38298	Salaam Innovations Limited

Dated the 13th April, 2016.

ALICE MWENDWA,
for Registrar of Companies.

GAZETTE NOTICE NO. 3435

THE PHYSICAL PLANNING ACT

(Cap. 286)

COMPLETION OF PART DEVELOPMENT PLAN

PDP No. KJD/70/2016/3-Existing Site for Betania Educational Centre, Emali Town

NOTICE is given that the above-mentioned part development plan was on 4th May, 2016, completed.

The part development plan relates to land situated within Emali Market, Kajiado County.

Copies of the part development plan have been deposited for public inspection at the offices of the Governor, Kajiado, County Commissioner, Kajiado, County Executive Member for Lands and Physical Planning and office of the County Physical Planning Officer, Kajiado.

The copies so deposited are available for inspection free of charge by all persons interested at the offices of the Governor, Kajiado, County Commissioner, Kajiado, County Executive Member for Lands and Physical Planning and office of the County Physical Planning Officer, Kajiado, between the hours of 8.00 a.m. to 5.00 p.m., Monday to Friday.

Any interested person who wishes to make any representation in connection with or objection to the above-named part development plan may send such representations or objections in writing to be received by the County Physical Planning Officer, P.O. Box 11-01100, Kajiado, within sixty (60) days from the date of publication of this notice and such representation or objection shall state the grounds on which it is made.

Dated the 4th May, 2016.

MR/9496516 F. SWALAH,
for Director of Physical Planning.

GAZETTE NOTICE NO. 3436

THE PHYSICAL PLANNING ACT

(Cap. 286)

COMPLETION OF PART DEVELOPMENT PLAN

PDP No. R59/2016/01-Proposed Formalization of the Existing Site for Residential Plot

NOTICE is given that the above-mentioned part development plan was on 16th February, 2016, completed.

The part development plan relates to land situated within Nakuru Town, Nakuru County.

Copies of the part development plan have been deposited for public inspection at the office of the County Director, Land and Physical Planning, Nakuru, at Ardhi House, 3rd Floor, Room 8 and Sub-County Administrator, Nakuru West.

The copies so deposited are available for inspection free of charge by all persons interested at the office of the County Director, Land and Physical Planning, Nakuru, at Ardhi House, 3rd Floor, Room 8 and Sub-County Administrator, Nakuru West, between the hours of 8.00 a.m. to 5.00 p.m., Monday to Friday.

Any interested person who wishes to make any representation in connection with or objection to the above-named part development plan may send such representations or objections in writing to be received by the County Physical Planning Officer, P.O. Box 1028, Nakuru, within sixty (60) days from the date of publication of this notice and such representation or objection shall state the grounds on which it is made.

Dated the 18th February, 2016.

MR/8827178 ROBERT K. RUTTO,
for Director of Physical Planning.

GAZETTE NOTICE NO. 3437

THE PHYSICAL PLANNING ACT

(Cap. 286)

COMPLETION OF PART DEVELOPMENT PLANS

PDP No.	Title	Date of Completion
TRC/1355/2016/01	Minjila Advisory Plan	25-2-2016
TRC/312/2014/11	Hola County Headquarters Advisory Plan	9-4-2014
TRC/232/2016/04	Existing Site for Commercial Plots, Madogo	18-4-2016

NOTICE is given that preparation of the above part development plans were completed on the dates specified.

Copies of the part development plans as prepared have been deposited for public inspection at the respective County Commissioner's office, County Physical Planning office and Sub-County Administrators' offices.

The copies so deposited are available for inspection free of charge by all persons interested at the respective County Commissioner's office, County Physical Planning office and Sub-County Administrators' offices, between the hours of 8.00 a.m. to 5.00 p.m., Monday to Friday.

Any interested person who wishes to make any representation in connection with or objection to the above development plans may send such representations or objections in writing to be received by the County Physical Planning officer, P.O. Box 201, Hola, within sixty (60) days from the date of publication of this notice and such representation or objection shall state the grounds on which it is made.

Dated the 3rd May, 2016.

MR/9370600 M. OCHIENG,
for Director of Physical Planning.

GAZETTE NOTICE NO. 3438

RIDGEMOUNT MANAGEMENT LIMITED

CLOSURE OF PRIVATE ROAD AND FOOTPATH

NOTICE is given that all private roads and footpaths of L. R. No. 3777/470 situated north east of Nakuru County owned by Ridgmount Management Limited will be closed to the public, for a period of twenty-four (24) hours, starting at 12.00 a.m. on 14th May, 2016 to 12.00 a.m. on 15th May, 2016.

During this period, all pedestrians, bicycles, motorcycles and all vehicles will be prohibited from using the said private roads.

Dated the 29th April, 2016.

MR/9370509 RIDGEMOUNT MANAGEMENT LIMITED.

GAZETTE NOTICE NO. 3439

MBO-I-KAMITI FAMERS COMPANY LIMITED

(Incorporated in Kenya)

Head Office: P.O. Box 300-00900, Kiambu

LOSS OF SHARE CERTIFICATE

WHEREAS Grace Gathoni is registered as proprietor of Share Certificate No. 6275 in Mbo-i-Kamiti Famers Company Limited and whereas sufficient evidence has been adduced to show that the said share certificate issued thereof has been lost or misplaced, notice is given that after the expiration of thirty (30) days from the date hereof, a new share certificate shall be issued to Grace Gathoni (ID/10044956).

Dated the 29th April, 2016.

MR/9327178 GATHECHA WAKIIRU & COMPANY,
Advocates for Grace Gathoni.

GAZETTE NOTICE NO. 3440

MADISON INSURANCE

LOSS OF POLICY

Policy No. SMI 454284 in the name of Fuad Mohamed Twalib, of P.O. Box 689, Malindi.

NOTICE is given that evidence of loss or destruction of the above policy documents has been submitted to the company and any person in possession of the policy documents or claiming to have interest therein should communicate within thirty days (30) by registered post with the company, failing any such communication certified copies of the policies which shall be the sole evidence of the contracts will be issued.

Dated the 28th April, 2016.

MR/9327192

JOSEPHAT MUTHWII,
Underwriting Manager, Life.

GAZETTE NOTICE NO. 3441

MADISON INSURANCE

LOSS OF POLICY

Policy No. LB 3253671 in the name of Innocent Omooria Ombati, of P.O. Box 1610-80100, Mombasa.

NOTICE is given that evidence of loss or destruction of the above policy documents has been submitted to the company and any person in possession of the policy documents or claiming to have interest therein should communicate within thirty days (30) by registered post with the company, failing any such communication certified copies of the policies which shall be the sole evidence of the contracts will be issued.

Dated the 28th April, 2016.

MR/9327192

JOSEPHAT MUTHWII,
Underwriting Manager, Life.

GAZETTE NOTICE NO. 3442

MADISON INSURANCE

LOSS OF POLICY

Policy No. SMI 441872 in the name of Kenneth Kegode Mmbasu, of P.O. Box 62839-00200, Nairobi.

NOTICE is given that evidence of loss or destruction of the above policy documents has been submitted to the company and any person in possession of the policy documents or claiming to have interest therein should communicate within thirty days (30) by registered post with the company, failing any such communication certified copies of the policies which shall be the sole evidence of the contracts will be issued.

Dated the 28th April, 2016.

MR/9327192

JOSEPHAT MUTHWII,
Underwriting Manager, Life.

GAZETTE NOTICE NO. 3443

MADISON INSURANCE

LOSS OF POLICY

Policy No. SMI 441934 in the name of Mbaria Esther Wambui, of P.O. Box 62000-00100, Nairobi.

NOTICE is given that evidence of loss or destruction of the above policy documents has been submitted to the company and any person in possession of the policy documents or claiming to have interest therein should communicate within thirty days (30) by registered post with the company, failing any such communication certified copies of the policies which shall be the sole evidence of the contracts will be issued.

Dated the 28th April, 2016.

MR/9327192

JOSEPHAT MUTHWII,
Underwriting Manager, Life.

GAZETTE NOTICE NO. 3444

THE JUBILEE INSURANCE COMPANY OF KENYA LIMITED

Head Office: P.O. Box 30376-00100, Nairobi

LOSS OF POLICY

Policy No. 187056 in the name and on the life of Judith Adhiambo Arara.

REQUEST has been made to this company for the issue of duplicate of the above-numbered policy, the original having been reported as lost or misplaced. Notice is given that unless objection is lodged to the contrary at the office of the company within thirty (30) days from the date of this notice, duplicate policy document will be issued, which will be the sole evidence of the contract.

Dated the 18th April, 2016.

MR/9370517

ALEX MWANGI,
Life Department.

GAZETTE NOTICE NO. 3445

THE JUBILEE INSURANCE COMPANY OF KENYA LIMITED

Head Office: P.O. Box 30376-00100, Nairobi

LOSS OF POLICY

Policy No. 199633 in the name and on the life of John Gichuki Kariuki.

REQUEST has been made to this company for the issue of duplicate of the above-numbered policy, the original having been reported as lost or misplaced. Notice is given that unless objection is lodged to the contrary at the office of the company within thirty (30) days from the date of this notice, duplicate policy document will be issued, which will be the sole evidence of the contract.

Dated the 19th April, 2016.

MR/9370517

ALEX MWANGI,
Life Department.

GAZETTE NOTICE NO. 3446

LIBERTY LIFE ASSURANCE KENYA LIMITED

Head Office: P.O. Box 30364-00100, Nairobi

LOSS OF POLICY

Policy No. 8167021 in the name and on the life of Carolyn Acheng Oyugi.

APPLICATION having been made to this company on the loss of the above-numbered policy, notice is given that unless objection is lodged to Liberty Life Assurance Limited within thirty (30) days from the date of this notice, a duplicate policy will be issued and shall be used as the only valid document by the company for all future transactions.

Dated the 21st April, 2016.

MR/9370542

CHARLES THIGA,
Manager, Customer Service, Liberty Life.

GAZETTE NOTICE NO. 3447

LIBERTY LIFE ASSURANCE KENYA LIMITED

Head Office: P.O. Box 30364-00100, Nairobi

LOSS OF POLICY

Policy No. 8138174 in the name and on the life of Faith Esther Nyambura Mbuthia.

APPLICATION having been made to this company on the loss of the above-numbered policy, notice is given that unless objection is lodged to Liberty Life Assurance Limited within thirty (30) days from the date of this notice, a duplicate policy will be issued and shall be used as the only valid document by the company for all future transactions.

Dated the 21st April, 2016.

MR/9370542

CHARLES THIGA,
Manager, Customer Service, Liberty Life.

GAZETTE NOTICE NO. 3448

LIBERTY LIFE ASSURANCE KENYA LIMITED

Head Office: P.O. Box 30364-00100, Nairobi

LOSS OF POLICY

Policy No. 6947260 in the name and on the life of Lucy Wanjiku Mbugua.

APPLICATION having been made to this company on the loss of the above-numbered policy, notice is given that unless objection is lodged to Liberty Life Assurance Limited within thirty (30) days from the date of this notice, a duplicate policy will be issued and shall be used as the only valid document by the company for all future transactions.

CHARLES THIGA,

MR/9370542

Manager, Customer Service, Liberty Life.

GAZETTE NOTICE NO. 3449

LIBERTY LIFE ASSURANCE KENYA LIMITED

Head Office: P.O. Box 30364-00100, Nairobi

LOSS OF POLICIES

Policy Nos. 8100686, 8115455 and 7004731 in the name and on the life of Kenneth Robin Wachira.

APPLICATION having been made to this company on the loss of the above-numbered policies, notice is given that unless objection is lodged to Liberty Life Assurance Limited within thirty (30) days from the date of this notice, duplicate policies will be issued and shall be used as the only valid document by the company for all future transactions.

Dated the 21st April, 2016.

CHARLES THIGA,

MR/9370542

Manager, Customer Service, Liberty Life.

GAZETTE NOTICE NO. 3450

LIBERTY LIFE ASSURANCE KENYA LIMITED

Head Office: P.O. Box 30364-00100, Nairobi

LOSS OF POLICIES

Policy Nos. 6991344, 6991345 and 6991346 in the name and on the life of Philip Alwodi Gavuna.

APPLICATION having been made to this company on the loss of the above-numbered policies, notice is given that unless objection is lodged to Liberty Life Assurance Limited within thirty (30) days from the date of this notice, duplicate policies will be issued and shall be used as the only valid document by the company for all future transactions.

Dated the 21st April, 2016.

CHARLES THIGA,

MR/9370542

Manager, Customer Service, Liberty Life.

GAZETTE NOTICE NO. 3451

BRITISH AMERICAN INSURANCE COMPANY (K) LIMITED

(Incorporated in Kenya)

Head Office: P.O. Box 30375-00100, Nairobi

LOSS OF POLICY

Policy No. 121-4753 in the name and on the life of Charles Kariuki Ndegwa.

REPORT having been made to this company on the loss of the above-numbered policy, notice is given that unless objection is lodged to British American Insurance Company (K) Limited within thirty (30) days from the date of this notice, a duplicate policy will be issued and shall be used as the only valid documents by the company for all future transactions.

Dated the 5th May, 2016.

J. K. MITEI,

MR/9496512

Underwriting Manager, Life.

GAZETTE NOTICE NO. 3452

BRITISH AMERICAN INSURANCE COMPANY (K) LIMITED

(Incorporated in Kenya)

Head Office: P.O. Box 30375-00100, Nairobi

LOSS OF POLICY

Policy No. 161-16038 in the name and on the life of Ian Ngumo Waitere.

REPORT having been made to this company on the loss of the above-numbered policy, notice is given that unless objection is lodged to British American Insurance Company (K) Limited within thirty (30) days from the date of this notice, a duplicate policy will be issued and shall be used as the only valid documents by the company for all future transactions.

Dated the 5th May, 2016.

J. K. MITEI,

MR/9496512

Underwriting Manager, Life.

GAZETTE NOTICE NO. 3453

BRITISH AMERICAN INSURANCE COMPANY (K) LIMITED

(Incorporated in Kenya)

Head Office: P.O. Box 30375-00100, Nairobi

LOSS OF POLICY

Policy No. 160-1766 in the name and on the life of William Okelo Ogara.

REPORT having been made to this company on the loss of the above-numbered policy, notice is given that unless objection is lodged to British American Insurance Company (K) Limited within thirty (30) days from the date of this notice, a duplicate policy will be issued and shall be used as the only valid documents by the company for all future transactions.

Dated the 5th May, 2016.

J. K. MITEI,

MR/9496512

Underwriting Manager, Life.

GAZETTE NOTICE NO. 3454

BRITISH AMERICAN INSURANCE COMPANY (K) LIMITED

(Incorporated in Kenya)

Head Office: P.O. Box 30375-00100, Nairobi

LOSS OF POLICY

Policy No. 161-5720 in the name and on the life of Olugwaru John Joseph Tito.

REPORT having been made to this company on the loss of the above-numbered policy, notice is given that unless objection is lodged to British American Insurance Company (K) Limited within thirty (30) days from the date of this notice, a duplicate policy will be issued and shall be used as the only valid documents by the company for all future transactions.

J. K. MITEI,

MR/9496512

Underwriting Manager, Life.

GAZETTE NOTICE NO. 3455

CHANGE OF NAME

NOTICE is given that by a deed poll dated the 20th January, 2016, duly executed and registered in the Registry of Documents at Mombasa as Presentation No. 636, in Volume B-13, Folio 1586/10636, File No. 1637, by our client, Ali Noah Ramadhan Weny, of P.O. Box 2785-40100, Kisumu in the Republic of Kenya, formerly known as Ali Abubakar Abdul, formally and absolutely renounced and abandoned the use of his former name Ali Abubakar Abdul, and in lieu thereof assumed and adopted the name Ali Noah Ramadhan Weny, for all purposes and authorizes and requests all persons at all times to designate, describe and address him by his assumed name Ali Noah Ramadhan Weny only.

SALMA RAMADHAN & ASSOCIATES,

Advocates for Ali Noah Ramadhan Weny,
formerly known as Ali Abubakar Abdul.

MR/9370679

GAZETTE NOTICE NO. 3456

CHANGE OF NAME

NOTICE is given that by a deed poll dated the 16th February, 2016, duly executed and registered in the Registry of Documents at Mombasa as Presentation No. 510, in Volume B-13, Folio 1570/10471, File No. 1637, by our client, Abobakr Ahmed Abobakr Al Abwathani, of P.O. Box 42272-80100, Mombasa in the Republic of Kenya, formerly known as Abubakar Ahmed Abubakar Kinid, formally and absolutely renounced and abandoned the use of his former name Abubakar Ahmed Abubakar Kinid and in lieu thereof assumed and adopted the name Abobakr Ahmed Abobakr Al Abwathani, for all purposes and authorizes and requests all persons at all times to designate, describe and address him by his assumed name Abobakr Ahmed Abobakr Al Abwathani only.

KHATIB & COMPANY,

*Advocates for Abobakr Ahmed Abobakr Al Abwathani,
MR/9370680 formerly known as Abubakar Ahmed Abubakar Kinid.*

GAZETTE NOTICE NO. 3457

CHANGE OF NAME

NOTICE is given that by a deed poll dated the 16th February, 2016, duly executed and registered in the Registry of Documents at Mombasa as Presentation No. 511, in Volume B-13, Folio 1570/10472, File No. 1637, by our client, Rana Ahmed Abobakr Al Abwathani, of P.O. Box 42272-80100, Mombasa in the Republic of Kenya, formerly known as Rana Ahmed Abubakar Kinid, formally and absolutely renounced and abandoned the use of his former name Rana Ahmed Abubakar Kinid, and in lieu thereof assumed and adopted the name Rana Ahmed Abobakr Al Abwathani, for all purposes and authorizes and requests all persons at all times to designate, describe and address him by his assumed name Rana Ahmed Abobakr Al Abwathani only.

KHATIB & COMPANY,

*Advocates for Rana Ahmed Abobakr Al Abwathani,
MR/9370680 formerly known as Rana Ahmed Abubakar Kinid.*

GAZETTE NOTICE NO. 3458

CHANGE OF NAME

NOTICE is given that by a deed poll dated 4th April, 2016, duly executed and registered in the Registry of Documents at Nairobi as Presentation No. 1853, in Volume DI, Folio 98/1018, File No. MMXVI, by our client, Evanson Ngigi, of P.O. Box 252-10400, Nanyuki in the Republic of Kenya, formerly known as Evanson Bett, formally and absolutely renounced and abandoned the use of his former name Evanson Bett and in lieu thereof assumed and adopted the name Evanson Ngigi, for all purposes and authorizes and requests all persons at all times to designate, describe and address him by his assumed name Evanson Ngigi only.

J. M. MWANGI & COMPANY,

*Advocates for Evanson Ngigi,
MR/9327181 formerly known as Evanson Bett.*

GAZETTE NOTICE NO. 3459

CHANGE OF NAME

NOTICE is given that by a deed poll dated 21st March, 2016, duly executed and registered in the Registry of Documents at Mombasa as Presentation No. 15, in Volume B-13, Folio 1573/10501, File No. 1637, by me, Margaret Waceke Ng'ang'a (guardian) on behalf of Michelle Njeri Kiai (minor), of P.O. Box 12362-20100, Nakuru in the Republic of Kenya, formerly known as Michelle Njeri Pollo, formally and absolutely renounced and abandoned the use of her former name Michelle Njeri Pollo and in lieu thereof assumed and adopted the name Michelle Njeri Kiai, for all purposes and authorizes and requests all persons at all times to designate, describe and address me by my assumed name Michelle Njeri Kiai only.

Dated the 18th April, 2016.

MARGARET WACEKE NG'ANG'A,

*Guardian on behalf of Michelle Njeri Kiai (minor),
MR/9327183 formerly known as Michelle Njeri Pollo.*

GAZETTE NOTICE NO. 3460

CHANGE OF NAME

NOTICE is given that by a deed poll dated 16th October, 2008, duly executed and registered in the Registry of Documents at Nairobi as Presentation No. 878, in Volume DI, Folio 9/93, File No. MMIX, by our client, David Ndimitai Meroget, of P.O. Box 21442-00505, Nairobi in the Republic of Kenya, formerly known as Mwangi Ndimitai Meroget, formally and absolutely renounced and abandoned the use of his former name Mwangi Ndimitai Meroget and in lieu thereof assumed and adopted the name David Ndimitai Meroget, for all purposes and authorizes and requests all persons at all times to designate, describe and address him by his assumed name David Ndimitai Meroget only.

Dated the 25th April, 2016.

CATHERINE W. NJUGUNA & COMPANY,

*Advocates for David Ndimitai Meroget,
MR/9370528 formerly known as Mwangi Ndimitai Meroget.*

GAZETTE NOTICE NO. 3461

CHANGE OF NAME

NOTICE is given that by a deed poll dated 22nd February, 2016, duly executed and registered in the Registry of Documents at Mombasa as Presentation No. 110, in Volume B-13, Folio 1572/10488, File No. 1637, by our client, Kwats Kinyanjui Mbiyu, of P.O. Box 1175, Limuru in the Republic of Kenya, formerly known as Edward Kinyanjui Mbiyu, formally and absolutely renounced and abandoned the use of his former name Edward Kinyanjui Mbiyu and in lieu thereof assumed and adopted the name Kwats Kinyanjui Mbiyu, for all purposes and authorizes and requests all persons at all times to designate, describe and address him by his assumed name Kwats Kinyanjui Mbiyu only.

LETANGULE & COMPANY,

*Advocates for Kwats Kinyanjui Mbiyu,
MR/9370606 formerly known as Edward Kinyanjui Mbiyu.*

GAZETTE NOTICE NO. 3462

CHANGE OF NAME

NOTICE is given that by a deed poll dated 16th March, 2016, duly executed and registered in the Registry of Documents at Nairobi as Presentation No. 1953, in Volume DI, Folio 64/807, File No. MMXVI, by our client, George Okoth Okelo, of P.O. Box 12344-20100, Nakuru in the Republic of Kenya, formerly known as George Okoth Odongo, formally and absolutely renounced and abandoned the use of his former name George Okoth Odongo and in lieu thereof assumed and adopted the name George Okoth Okelo, for all purposes and authorizes and requests all persons at all times to designate, describe and address him by his assumed name George Okoth Okelo only.

Dated the 16th April, 2016.

RUBUA NGURE & COMPANY,

*Advocates for George Okoth Okelo,
MR/9370623 formerly known as George Okoth Odongo.*

GAZETTE NOTICE NO. 3463

CHANGE OF NAME

NOTICE is given that by a deed poll dated 30th March, 2016, duly executed and registered in the Registry of Documents at Nairobi as Presentation No. 899, in Volume DI, Folio 115/1304, File No. MMXVI, by our client, Simfrose Wanjiku Mathu, of P.O. Box 2368-00100, Nairobi in the Republic of Kenya, formerly known as Sophia Omusiele Mganga, formally and absolutely renounced and abandoned the use of her former name Sophia Omusiele Mganga and in lieu thereof assumed and adopted the name Simfrose Wanjiku Mathu, for all purposes and authorizes and requests all persons at all times to designate, describe and address her by her assumed name Simfrose Wanjiku Mathu only.

ONGWENY & COMPANY,

*Advocates for Simfrose Wanjiku Mathu,
MR/9370690 formerly known as Sophia Omusiele Mganga.*

NOW ON SALE**THE NATIONAL POVERTY
ERADICATION PLAN
(1999-2015)**

Price: KSh. 500

**2010/2011
ANNEX OF ESTIMATES
OF REVENUE AND EXPENDITURE
OF STATE CORPORATIONS OF
GOVERNMENT OF KENYA
FOR THE YEAR ENDING
30TH JUNE, 2011**

Price: KSh. 250

**PUBLIC SECTOR WORKPLACE
POLICY ON HIV/AIDS**

April, 2005

Price: KSh. 300

E-GOVERNMENT STRATEGY

The Strategic Framework
Administrative Structure, Training
Requirements and Standardization
Framework

March, 2004

Price: KSh. 300

**ECONOMIC RECOVERY
STRATEGY FOR WEALTH AND
EMPLOYMENT CREATION
(2003—2007)**

*Price: KSh. 500***RECRUITMENT AND TRAINING
POLICY FOR PUBLIC SERVICE***May, 2005*

Price: KSh. 250

SESSIONAL PAPER NO. 2 OF 2005
On Development of Micro and Small
Enterprises for Wealth and Employment
Creation for Poverty Reduction

Price: KSh. 300

**SESSIONAL PAPER NO. 9 OF 2005
ON FOREST POLICY**

Price: KSh. 300

**STRATEGY FOR REVITALIZING
AGRICULTURE
(2004—2014)***March, 2004*

Price: KSh. 200

**REPORT OF THE JUDICIAL
COMMISSION OF INQUIRY INTO
THE GOLDENBERG AFFAIR***October, 2005*

Price: KSh. 800

NOW ON SALE**ECONOMIC SURVEY, 2015***Price: KSh. 1,500***THE FINANCE BILL, 2015***Price: KSh. 180*

**2011/2012
ESTIMATES OF RECURRENT
EXPENDITURE
OF THE
GOVERNMENT OF KENYA
FOR THE YEAR ENDING
30TH JUNE, 2011**

VOL. I*Price: KSh. 1,400***VOL. II***Price: KSh. 1,200***VOL. III***Price: KSh. 1,100*

**2011/2012
ESTIMATES OF DEVELOPMENT
EXPENDITURE
OF THE
GOVERNMENT OF KENYA
FOR YEAR ENDING
30TH JUNE, 2011**

VOL. I*Price: KSh. 1,100***VOL. II***Price: KSh. 1,100*

**THE NATIONAL ASSEMBLY
CONSTITUENCIES AND COUNTY
ASSEMBLY WARDS ORDER, 2012**

*Kenya Gazette Supplement No. 13**(Legal Notice No. 14 of 2012)**Price: KSh. 880***STATISTICAL ABSTRACT, 2011***Price: KSh. 1,000***THE CONSTITUTION OF KENYA***Price: KSh. 250*

For further Information contact: The Government
Printer, P.O. Box 30128-00100, Nairobi, Tel.
317840/41/57/86/87.

**IMPORTANT NOTICE TO SUBSCRIBERS TO
THE KENYA GAZETTE**

THE following notes are for the guidance of persons submitting "copy" for inclusion in the *Kenya Gazette*, *Supplement*, etc.:

- (1) *The Kenya Gazette* contains Notices of a general nature which do not affect legislation. They are, therefore, submitted to the Government Printer directly.
- (2) *Legislative Supplement* contains Rules and Regulations which are issued by the Central Government. Because of this, they must be submitted to the Government Printer through the office of the Attorney-General.
- (3) *Bill Supplement* contains Bills which are for introduction in the National Assembly.
- (4) *Act Supplement* contains Acts passed by the National Assembly.

All "copy" submitted for publication should be prepared on one side of an A4 sheet no matter how small the Notice is, each page being numbered and should be typewritten with double spacing. Copy should be clear, legible and contain no alterations.

Particular attention should be paid to the following points:

- (i) Signature must be supported by rubber-stamping or typing the name of the signatory in capital letters.
- (ii) Must be correct and filled in where necessary.
- (iii) Care should be taken to ensure that all headings to Notices and references to legislation are up to date and conform with the Revised Edition of the Laws of Kenya.

EXTRACT FROM THE CODE OF REGULATIONS, SECTION D—

Kenya Gazette

"D 34. (1) Communications for the *Kenya Gazette* should reach the Government Printer not later than 9 a.m. on Friday of the week before publication is desired. The Government Printer will not publish communications received after that hour until the next subsequent issue of the Gazette.

(2) Ministries will be required to pay for the *Kenya Gazette* and to meet the cost of advertising in it.

It is emphasized that these notes are for guidance only, but it is requested that persons submitting copy for publication first satisfy themselves that such copy is complete in every respect.

SUBSCRIPTION AND ADVERTISEMENT CHARGES

With effect from 1st July, 2012, subscription and advertisement fee for the *Kenya Gazette* are as follows:

SUBSCRIPTION CHARGES:

	<i>KSh.</i>	<i>cts.</i>
Annual Subscription (excluding postage in Kenya).....	13,920	00
Annual Subscription (including postage in Kenya)	16,935	00
Annual Subscription (overseas).....	32,015	00
Half-year Subscription (excluding postage in Kenya)	6,960	00
Half-year Subscription (including postage in Kenya)	8,470	00
Half-year Subscription (overseas)	16,010	00
Single copy without supplements.....	60	00

GAZETTED SUPPLEMENT CHARGES—PER COPY:

	<i>KSh.</i>	<i>cts.</i>	<i>Postage in E.A.</i>
Up to 2 pages.....	15	00	60
Up to 4 pages.....	25	00	60
Up to 8 pages.....	40	00	60
Up to 12 pages.....	60	00	60
Up to 16 pages.....	80	00	60
Up to 20 pages.....	95	00	155
Up to 24 pages.....	110	00	115
Up to 32 pages.....	145	00	115

Up to 36 pages.....	165	00	} depending on weight
Up to 40 pages.....	180	00	
Each additional 4 pages or part thereof.....	20	00	

ADVERTISEMENT CHARGES:

	<i>KSh.</i>	<i>cts.</i>
Full page.....	27,840	00
Full single column.....	13,920	00
Three-quarter column.....	10,440	00
Half column.....	6,960	00
Quarter column or less.....	3,480	00

Subscribers and advertisers are advised to remit payments by bankers cheques, or deposit using our account at National Bank of Kenya, A/C No. 01001000903100, drawn in favour of "Government Printers".

Revenue stamps cannot be accepted. Subscriptions and advertisement charges are paid in advance.

S. N. MIGWI,
Government Printer.