SPECIAL ISSUE

THE KENYA GAZETTE

Published by Authority of the Republic of Kenya

(Registered as a Newspaper at the G.P.O.)

Vol. CXXIII—No. 254 NAIROBI, 15th December, 2021 Price Sh. 60

GAZETTE NOTICE NO. 13597

THE LAND REGISTRATION ACT

(*No*. 3 *of* 2012)

THE LAND REGISTRATION (REGISTRATION UNITS) ORDER, 2017

CONVERSION AND MIGRATION

PURSUANT to regulation 4 (4) of the Land Registration (Registration Units) Order, 2017, the Cabinet Secretary for Lands and Physical Planning, having received from the Registrar, conversion list and cadastral maps in respect of Nairobi Land Registration Unit, notifies the general public that land reference numbers specified in the first column of the Schedule have been converted to new parcel numbers, specified in the second column thereof, with corresponding area respectively specified in the third column.

Any person with an interest in land within the registration unit who is aggrieved by the information in the conversion list or the cadastral maps is invited, within the next ninety (90) days from the date of publication of this notice to—

(a) make a complaint, in writing in Form LRA 96 set out in the Second Schedule to the Land Registration (Registration Units) Order, 2017, to the Registrar in respect of the information contained in the conversion list and the cadastral maps; or

(b) apply to the Registrar in Form LRA 67 set out in the Sixth Schedule to the Land Registration (General) Regulations, 2017 for the registration of a caution pending the clarification or resolution of any complaint.

The conversion lists and cadastral maps can also be accessed from—

(i) Ministry of Lands and Physical Planning, Ardhi House, 1st Ngong Avenue, Nairobi

(ii) Department of Surveys (Survey of Kenya), Ruaraka

(iii) Ministry website: https://lands.go.ke

All transactions or dealings relating to parcels affected by the notice shall from the 30th March, 2022 be carried out in the new registers.

SCHEDULE

NAIROBI/BLOCK 81
(LAIBONI)

Old L.R. No.	*New Parcel No.*	*Area (Ha.)*
209/7196/88	88	0.0223
209/7196/89	89	0.0223
209/7196/90	90	0.0223
209/7196/91	91	0.0223
209/7196/92	92	0.0279
209/7196/93	93	0.0523
209/7196/94	94	0.0295
209/7196/95	95	0.0273
209/7196/96	96	0.0231
209/7196/97	97	0.0229
209/7196/98	98	0.0207
209/7196/99	99	0.0225
209/7196/100	100	0.0223
209/7196/101	101	0.0223
209/7196/102	102	0.0223
209/7196/103	103	0.0223
209/7196/104	104	0.0223
209/7196/105	105	0.0284
209/7196/106	106	0.0415
209/7196/107	107	0.0323
209/7196/108	108	0.0223
209/7196/109	109	0.0323
209/7196/110	110	0.0223
209/7196/111	111	0.0223
209/7196/112	112	0.0323
209/7196/113	113	0.0323
209/7196/114	114	0.0223
209/7196/115	115	0.0223
209/7196/116	116	0.0323
209/7196/117	117	0.0323
209/7196/118	118	0.0223
209/7196/119	119	0.0223
209/7196/120	120	0.0323
209/7196/121	121	0.0323
209/7196/122	122	0.0223
209/7196/123	123	0.0223
209/7196/124	124	0.0323
209/7196/125	125	0.0323

Old L.R. No.	*New Parcel No.*	*Area (Ha.)*
209/7196/126	126	0.0223
209/7196/127	127	0.0223
209/7196/128	128	0.0323
209/7196/129	129	0.0255
209/7196/130	130	0.0215
209/7196/131	131	0.0215
209/7196/132	132	0.0208
209/7196/133	133	0.0323
209/7196/134	134	0.0223
209/7196/135	135	0.0323
209/7196/136	136	0.0223
209/7196/137	137	0.0223
209/7196/138	138	0.0323
209/7196/139	139	0.0298
209/7196/140	140	0.0306
209/7196/87	141	0.0225
209/7196/141	142	0.0204
209/7196/144	143	0.0223
209/7196/145	144	0.0223
209/7196/148	145	0.0223
209/7196/149	146	0.0323
209/7196/152	147	0.0323
209/7196/153	148	0.0323
209/7196/154	149	0.0323
209/7196/151	150	0.0323
209/7196/150	151	0.0323
209/7196/147	152	0.0223
209/7196/146	153	0.0223
209/7196/143	154	0.0223
209/7196/142	155	0.0323
209/8572/1	156	0.0323
209/8572/2	157	0.0223
209/8572/3	158	0.0223
209/8572/4	159	0.0323
209/8572/5	160	0.0323
209/8572/6	161	0.0223
209/8572/7	162	0.0223
209/8572/8	163	0.0223
209/8572/9	164	0.0223
209/8572/10	165	0.0223
209/8572/11	166	0.0207
209/8572/12	167	0.0228
209/8572/13	168	0.0221
209/8572/14	169	0.0223
209/8572/15	170	0.0223
209/8572/16	171	0.0223
209/8572/17	172	0.0279
209/8572/18	173	0.0268
209/8572/19	174	0.0257
209/8572/20	175	0.0266
209/8572/21	176	0.0224
209/8572/22	177	0.0224
209/8572/23	178	0.0224
209/8572/24	179	0.0274
209/8572/25	180	0.0223
209/8572/26	181	0.0323
209/8572/27	182	0.0323
209/8572/28	183	0.0223
209/8572/29	184	0.0223
209/8572/30	185	0.0323
209/8572/31	186	0.0323
209/8572/32	187	0.0223
209/8572/34	188	0.0224
209/8572/35	189	0.0224
209/8572/36	190	0.0224
209/8572/37	191	0.0224
209/8572/38	192	0.0223
209/8572/39	193	0.0323
209/8572/40	194	0.0323
209/8572/41	195	0.0223
209/8572/42	196	0.0223
209/8572/43	197	0.0323

Old L.R. No.	*New Parcel No.*	*Area (Ha.)*
209/8572/44	198	0.0323
209/8572/45	199	0.0223
209/8572/46	200	0.0223
209/8572/47	201	0.0323
209/8572/48	202	0.0323
209/8572/49	203	0.0223
209/8572/50	204	0.0223
209/8572/51	205	0.0323
209/8572/52	206	0.0323
209/8572/53	207	0.0223
209/8572/54	208	0.0223
209/8572/55	209	0.0323
209/8572/56	210	0.0323
209/8572/57	211	0.0223
209/8572/58	212	0.0223
209/8572/59	213	0.0323
209/8572/60	214	0.0323
209/8572/61	215	0.0223
209/8572/62	216	0.0223
209/8572/63	217	0.0323
209/8572/64	218	0.0323
209/8572/65	219	0.0223
209/8572/66	220	0.0281
209/8572/67	221	0.0216
209/8572/68	222	0.0224
209/8572/69	223	0.0224
209/8572/70	224	0.0224
209/8572/71	225	0.0224
209/8572/72	226	0.0216
209/8572/73	227	0.0281
209/8572/74	228	0.0274
209/8572/75	229	0.0224
209/8572/76	230	0.0224
209/8572/77	231	0.0224
209/8572/78	232	0.0224
209/8572/79	233	0.0224
209/8572/80	234	0.0224
209/8572/81	235	0.0274
209/8572/82	236	0.0223
209/8572/83	237	0.0323
209/8572/84	238	0.0323
209/8572/85	239	0.0223
209/8572/86	240	0.0223
209/8572/87	241	0.0323
209/8572/88	242	0.0323
209/8572/89	243	0.0223
209/8572/90	244	0.0223
209/8572/91	245	0.0323
209/8572/92	246	0.0323
209/8572/93	247	0.0223
209/8572/94	248	0.0223
209/8572/95	249	0.0323
209/8572/96	250	0.0323
209/8572/97	251	0.0223
209/8572/98	252	0.0223
209/8572/99	253	0.0323
209/8572/100	254	0.0323
209/8572/101	255	0.0223
209/8572/102	256	0.0223
209/8572/103	257	0.0323
209/8572/104	258	0.0323
209/8572/105	259	0.0223
209/8572/106	260	0.0223
209/8572/107	261	0.0323
209/8572/108	262	0.0323
209/8572/109	263	0.0223
209/8572/110	264	0.0223
209/8572/111	265	0.0323
209/8572/112	266	0.0323
209/8572/113	267	0.0223
209/8572/114	268	0.0223
209/8572/115	269	0.0323

Old L.R. No.	*New Parcel No.*	*Area (Ha.)*
209/8572/116	270	0.0323
209/8572/117	271	0.0223
209/8572/118	272	0.0224
209/8572/119	273	0.0224
209/8572/120	274	0.0224
209/8572/121	275	0.0224
209/8572/122	276	0.0224
209/8572/123	277	0.0224
209/8572/124	278	0.0224
209/8572/125	279	0.0224
209/8572/126	280	0.0253
209/8572/127	281	0.0223
209/8572/128	282	0.0223
209/8572/129	283	0.0223
209/8572/130	284	0.0223
209/8572/131	285	0.0223
209/8572/132	286	0.0223
209/8572/133	287	0.0321
209/8572/134	288	0.0323
209/8572/135	289	0.0223
209/8572/136	290	0.0223
209/8572/137	291	0.0323
209/8572/138	292	0.0323
209/8572/139	293	0.0223
209/8572/140	294	0.0274
209/8572/141	295	0.0224
209/8572/142	296	0.0224
209/8572/143	297	0.0224
209/8572/145	298	0.0223
209/8572/144	299	0.0323
209/8572/146	300	0.0323
209/8572/147	301	0.0223
209/8572/148	302	0.0223
209/8572/149	303	0.0323
209/8572/150	304	0.0323
209/8572/151	305	0.0223
209/8572/33	306	0.0224

NAIROBI/BLOCK 177
(SAIKA

Old L.R. No.	*New Parcel No.*	*Area (Ha.)*
209/19012	2	0.8403
209/9547	16	0.1885
209/9546	17	0.1614
209/9958	18	1.400
209/12045	19	1.000
209/11935	20	0.6546
209/13305	21	0.8678
209/13763	23	1.214
9553	24	5.140
10109	26	1.230
209/13266	27	1.098
209/9556	28	0.9135
209/18504	29	0.3807
209/9552	30	0.7131
209/9553	31	1.196
209/9554	32	0.3880
209/9555	33	0.4491
209/9557	34	0.3498
209/9558	35	0.3100
209/9559	36	0.4348
209/9560	37	0.5342
209/9561	38	0.1908
209/9562	39	0.1836
209/9563	40	0.2728
209/9564	41	0.3854
209/9565	42	0.2886
209/9567	44	0.2322
209/9570	45	0.4923
209/9571	46	1.902
209/9611	47	1.499
209/9612	48	1.485
209/9613	49	1.218
209/9614	50	0.6075
209/9615	51	0.3819
209/9616	52	0.3212
209/9617	53	0.4255
209/9618	54	0.3458
209/9619	55	0.2906
209/9620	56	0.4871
209/9621	57	0.3902

NAIROBI/BLOCK 196
(RUNDA)

Old L.R. No.	*New Parcel No.*	*Area (Ha.)*
7785/1439	2	0.3018
7785/1440	3	0.3022
9104/16	4	0.1815
9104/17	5	0.1818
9104/18	6	0.1816
9104/19	7	0.1788
9104/20	8	0.1809
9104/21	9	0.1810
9104/22	10	0.1806
9104/23	11	0.1802
9104/24	12	0.1820
9104/25	13	0.1820
9104/26	14	0.1804
9104/27	15	0.1820
9104/28	16	0.1820
9104/33	17	0.1800
9104/34	18	0.1801
9104/35	19	0.1800
9104/38	20	0.1838
9104/39	21	0.1806
9104/42	22	0.1806
9104/44	23	0.1820
9104/45	24	0.1830
9104/46	25	0.1830
9104/47	26	0.1836
9104/48	27	0.1824
9104/49	28	0.1824
9104/50	29	0.1834
9104/51	30	0.1832
9104/52	31	0.1830
9104/53	32	0.1748
9104/54	33	0.1810
9104/55	34	0.1810
9104/56	35	0.1810
9104/57	36	0.1883
9104/58	37	0.1830
9104/59	38	0.1830
9104/60	39	0.1891
9104/61	40	0.1830
9104/62	41	0.1828
7785/538	42	0.2027
7785/540	43	0.2026
7785/541	44	0.2240
7785/542	45	0.2211
7785/543	46	0.2113
7785/544	47	0.2104
7785/545	48	0.2340
7785/546	49	0.2190
7785/547	50	0.2007
7785/548	51	0.2002
7785/549	52	0.1969
7785/550	53	0.2896
7785/551	54	0.1798
7785/552	55	0.2011
7785/553	56	0.2268
7785/554	57	0.3624
7785/555	58	0.2308

Old L.R. No.	*New Parcel No.*	*Area (Ha.)*
7785/556	59	0.2041
7785/557	60	0.3180
7785/558	61	0.2338
7785/559	62	0.2000
7785/560	63	0.2023
7785/561	64	0.2000
7785/562	65	0.2219
7785/563	66	0.3521
7785/564	67	0.2000
7785/565	68	0.2123
7785/566	69	0.2154
7785/567	70	0.2476
7785/568	71	0.2338
7785/569	72	0.2000
7785/570	73	0.2023
7785/571	74	0.2033
7785/572	75	0.2023
7785/573	76	0.2041
7785/574	77	0.2588
7785/575	78	0.2219
7785/576	79	0.2219
7785/577	80	0.2040
7785/578	81	0.2261
7785/579	82	0.2146
7785/580	83	0.2146
7785/581	84	0.2045
7785/582	85	0.2040
7785/583	86	0.2437
7785/584	87	0.5678
7785/585	88	0.1996
7785/586	89	0.2061
7785/587	90	0.2777
7785/588	91	0.1960
7785/589	92	0.2094
7785/590	93	0.2094
7785/591	94	0.2094
7785/592	95	0.2094
7785/593	96	0.2000
7785/594	97	0.1982
7785/652	98	0.2000
7785/997	99	0.1946
7785/998	100	0.2055
7785/999	101	0.2004
7785/1000	102	0.1999
7785/1001	103	0.1991
7785/1002	104	0.1990
7785/1003	105	0.2000
7785/1004	106	0.1977
7785/1005	107	0.1996
7785/1006	108	0.1987
7785/1007	109	0.1983
7785/1008	110	0.2000
7785/1009	111	0.2009
7785/1010	112	0.2052
7785/1011	113	0.1924
7785/1012	114	0.1990
7785/1013	115	0.1990
7785/1014	116	0.1972
7785/1015	117	0.1997
7785/1016	118	0.2003
7785/1017	119	0.1992
7785/1018	120	0.2007
7785/1019	121	0.1995
7785/1020	122	0.2048
7785/1021	123	0.2010
7785/1022	124	0.1962
7785/105	125	0.4668
7785/108	126	0.4816
7785/109	127	0.4769
7785/110	128	0.4687
7785/111	129	0.4423
7785/112	130	0.4680

Old L.R. No.	*New Parcel No.*	*Area (Ha.)*
7785/113	131	0.4369
7785/114	132	0.4389
7785/116	133	0.4730
7785/117	134	0.4922
7785/118	135	0.4711
7785/121	136	0.5140
7785/122	137	0.5012
7785/123	138	0.4992
7785/124	139	0.5046
7785/125	140	0.4462
7785/126	141	0.5000
7785/127	142	0.5000
7785/128	143	0.4816
7785/129	144	0.4326
7785/130	145	0.4928
7785/131	146	0.5622
7785/132	147	0.5593
7785/133	148	0.4527
7785/134	149	0.4512
7785/135	150	0.5088
7785/136	151	0.4901
7785/137	152	0.4243
7785/138	153	0.4277
7785/140	154	0.4909
7785/141	155	0.5126
7785/142	156	0.5356
7785/143	157	0.5057
7785/144	158	0.5156
7785/145	159	0.4848
7785/146	160	0.5191
9104/115	161	0.2067
9104/118	162	0.1988
9104/119	163	0.1859
9104/120	164	0.2015
9104/121	165	0.1817
9104/122	166	0.1812
9104/123	167	0.2113
9104/124	168	0.2142
9104/125	169	0.1812
9104/126	170	0.1812
9104/127	171	0.1974
9104/128	172	0.1908
9104/129	173	0.1807
9104/130	174	0.1807
9104/131	175	0.1814
9104/132	176	0.1810
9104/133	177	0.1801
9104/134	178	0.1800
9104/135	179	0.1801
9104/136	180	0.1798
9104/137	181	0.1798
9104/138	182	0.1800
9104/139	183	0.1800
9104/140	184	0.1800
9104/141	185	0.1804
9104/142	186	0.1827
9104/143	187	0.1800
9104/144	188	0.1766
7716/19	189	0.2069
7716/20	190	0.2152
7716/21	191	0.2090
7716/22	192	0.2307
7716/23	193	0.2310
7716/24	194	0.2252
7716/25	195	0.2237
7716/26	196	0.2124
7716/27	197	0.2219
7716/28	198	0.2035
7716/29	199	0.2091
7716/30	200	0.2076
7716/31	201	0.1990
7716/32	202	0.2085

Old L.R. No.	*New Parcel No.*	*Area (Ha.)*
7716/33	203	0.5179
7716/16/2	204	0.4151
7785/13	205	0.4972
7785/16	206	0.4935
7785/17	207	0.4742
7785/18	208	0.4778
7785/20	209	0.4762
7785/23	210	0.4587
7785/25	211	0.4791
7785/26	212	0.4577
7785/28	213	0.4560
7785/29	214	0.4703
7785/30	215	0.4579
7785/31	216	0.4371
7785/32	217	0.4806
7785/33	218	0.4473
7785/34	219	0.5067
7785/35	220	0.5000
7785/36	221	0.5000
7785/37	222	0.5067
7785/38	223	0.5067
7785/40	224	0.5019
7785/41	225	0.5067
7785/42	226	0.5513
7785/43	227	0.5190
7785/45	228	0.4946
7785/46	229	0.4957
7785/47	230	0.5091
7785/49	231	0.4629
7785/51	232	0.4937
7785/52	233	0.4863
7785/53	234	0.4754
7785/55	235	0.5318
7785/57	236	0.4567
7785/58	237	0.5008
7785/60	239	0.4568
7785/61	240	0.4589
7785/62	241	0.4635
7785/63	242	0.4639
7785/64	243	0.4645
7785/65	244	0.5011
7785/66	245	0.4743
7785/67	246	0.4296
7785/68	247	0.4342
7785/69	248	0.4990
7785/71	249	0.4325
7785/72	250	0.4631
7785/73	251	0.4561
7785/74	252	0.5826
7785/75	253	0.4698
7785/76	254	0.4929
7785/78	255	0.5411
7785/79	256	0.4947
7785/80	257	0.4448
7785/81	258	0.5913
7785/82	259	0.5169
7785/83	260	0.5600
7785/84	261	0.4064
7785/85	262	0.4442
7785/86	263	0.5869
7785/87	264	0.5397
7785/88	265	0.5731
7785/90	266	0.5015
7785/91	267	0.4893
7785/1504	268	0.5124
7785/1430	269	0.1708
1785/1431	270	0.1708
7785/1149	271	0.2024
7785/1150	272	0.2024
14274/40	273	5.260
7785/1452	274	0.1932
7785/1453	275	0.1932

Old L.R. No.	*New Parcel No.*	*Area (Ha.)*
7785/1454	276	0.1978
7785/1455	277	0.1845
7785/1456	278	0.2002
7785/1457	279	0.1831
7785/1458	280	0.1951
7785/1459	281	0.1825
7785/1460	282	0.1998
7785/1461	283	0.1882
7785/1462	284	0.1853
7785/1463	285	0.1857
7785/1464	286	0.1855
7785/1465	287	0.1854
7785/1466	288	0.1860
7785/1467	289	0.1974
7785/1395	290	0.1868
7785/1396	291	0.1868
7758/1397	292	0.1941
7785/1398	293	0.2060
9104/230	294	0.2754
9104/231	295	0.2243
7785/1422	296	0.2147
7785/1423	297	0.2048
7785/1424	298	0.2708
7785/1425	299	0.2019
7785/1483	300	0.1816
7785/1484	301	0.3521
7785/1304	302	0.2258
7785/1305	303	0.2241
7785/1306	304	0.2025
7785/827	305	0.2580
7785/1037	306	0.2000
7785/1038	307	0.2001
7785/1522	308	0.2615
7785/1523	309	0.2328
7716/43	310	4.207
7785/1257	311	1.215
7785/1222	312	0.4009
7785/1434	313	0.2139
7785/1435	314	0.1955
24974/1	315	6.111
24974/2	316	2.023
7785/1476	317	0.1876
7785/1477	318	0.2020
7785/1153	319	0.2498
7785/1154	320	0.2045
22672/2	321	0.2606
22672/3	322	0.1886
22672/4	323	0.2761
22672/5	324	0.2517
22672/6	325	0.2522
22672/7	326	0.2519
22672/8	327	0.2435
22672/9	328	0.2709
7716/52	329	4.926
7785/1447	330	0.1805
7785/1448	331	0.2000
7785/1491	332	0.1750
7785/1492	333	0.3363
7785/1428	334	0.1672
7785/1429	335	0.1672
7785/1238	336	0.1960
7785/1239	337	0.1960
7785/1240	338	0.1968
7785/1241	339	0.1960
7785/1242	340	0.1968
7785/1243	341	0.1960
7785/1244	342	0.1978
7785/1235	343	0.2023
7785/1236	344	0.2777
7785/994	345	0.2062
7785/995	346	0.1995
7785/996	347	0.1929

Old L.R. No.	*New Parcel No.*	*Area (Ha.)*
7785/1501	348	0.4570
7785/1502	349	0.4695
7785/1503	350	0.5043
7785/1512	351	0.5474
7785/1514	353	0.5010
7785/1515	354	0.4886
7785/1516	355	0.6713
7785/1517	356	0.6189
7785/1426	357	0.2334
7785/1427	358	0.2338
7785/1024	359	0.2354
7785/1025	360	0.2405
7785/1026	361	0.1999
7785/1027	362	0.2001
7785/1028	363	0.2000
7785/1029	364	0.1998
7785/1030	365	0.2000
7785/1031	366	0.2000
7785/1032	367	0.2000
7785/1033	368	0.2000
7785/1034	369	0.2000
7785/1035	370	0.2000
7785/1036	371	0.2000
7785/1039	372	0.2000
7785/1040	373	0.2028
7785/1041	374	0.2000
7785/1042	375	0.2000
7785/1043	376	0.2174
7785/1044	377	0.2002
7785/1045	378	0.2000
7785/1046	379	0.2112
7785/1047	380	0.2038
7785/1048	381	0.2000
7785/1049	382	0.2010
7785/1050	383	0.2000
7785/1051	384	0.2000
7785/1052	385	0.2023
7785/1053	386	0.2002
7785/1054	387	0.2000
7785/1055	388	0.1982
7785/1056	389	0.1980
7785/1057	390	0.1980
7785/1058	391	0.1998
7785/1059	392	0.1993
7785/1060	393	0.1998
7785/1061	394	0.2000
7785/359	395	0.2536
7785/360	396	0.2464
7785/361	397	0.2097
7785/362	398	0.2749
20238	399	0.7982
7785/50	400	0.4179
7785/781	401	0.1978
7785/782	402	0.1978
7785/1307	404	0.1453
7785/1308	405	0.2352
7785/1391	406	0.2529
7785/1392	407	0.2018
7785/1482	408	0.2753
7785/1485	409	0.2393
7785/1486	410	0.2396
7785/1474	411	0.2054
7785/1475	412	0.2542
19102	413	0.6936
20518	414	0.4658
20519	415	0.4659
7785/1487	416	0.2007
7785/1488	417	0.2393
7785/1497	418	0.1928
7785/1498	419	0.1929
7785/824	420	0.2000
7785/1495	421	0.1996

Old L.R. No.	*New Parcel No.*	*Area (Ha.)*
7785/1496	422	0.1996
7785/1436	423	0.1779
7785/1437	424	0.1777
15311	425	16.25
7785/530	426	0.2027
7785/531	427	0.2027
7785/899	428	0.2100
7785/900	429	0.2100
7785/901	430	0.2100
7785/902	431	0.2124
7785/903	432	0.2023
7785/904	433	0.2035
7785/905	434	0.2010
7785/906	435	0.2038
7785/907	436	0.2048
7785/908	437	0.2089
7785/909	438	0.2000
7785/910	439	0.2000
7785/911	440	0.2000
7785/912	441	0.2000
7785/913	442	0.2018
7785/914	443	0.2000
7785/915	444	0.2000
7785/916	445	0.2017
7785/917	446	0.1990
7785/918	447	0.2249
7785/919	448	0.2018
7785/920	449	0.2417
7785/921	450	0.2000
7785/922	451	0.2002
7785/923	452	0.2546
7785/924	453	0.2434
7785/925	454	0.2000
7785/926	455	0.2000
7785/927	456	0.2398
7785/928	457	0.1922
7785/929	458	0.1956
7785/930	459	0.1922
7785/931	460	0.2041
7785/932	461	0.2000
7785/933	462	0.1998
7785/934	463	0.2395
7785/311	464	0.4364
7785/312	465	0.4364
7785/313	466	0.4092
7785/314	467	0.3908
7785/315	468	0.4000
7785/316	469	0.4000
7785/317	470	0.4706
7785/319	471	0.6413
7785/322	472	0.4000
7785/323	473	0.4000
7785/324	474	0.4000
7785/325	475	0.4000
7785/328	476	0.4000
7785/329	477	0.4000
7785/330	478	0.4267
7785/331	479	0.3733
7785/332	480	0.4000
7785/333	481	0.4397
7785/334	482	0.3950
7785/335	483	0.3733
7785/336	484	0.4267
7785/321	485	0.3600
7785/337	486	0.4561
7785/251	492	0.3963
7785/252	493	0.3967
7785/253	494	0.3971
7785/254	495	0.3993
7785/255	496	0.4002
7785/256	497	0.4044
7785/257	498	0.4060

Old L.R. No.	*New Parcel No.*	*Area (Ha.)*
7785/258	499	0.5078
7785/259	500	0.4088
7785/260	501	0.4058
7785/261	502	0.4045
7785/263	503	0.3998
7785/264	504	0.3962
7785/265	507	0.3945
7785/266	508	0.3905
7785/270	510	0.4003
7785/271	511	0.3988
7785/272	512	0.3955
7785/273	513	0.3943
7785/274	514	0.3912
7785/275	515	0.3938
7785/276	516	0.3940
7785/278	517	0.3998
7785/279	518	0.4007
7785/282	519	0.4037
7785/283	520	0.4080
7785/284	521	0.3920
7785/285	522	0.3952
7785/287	523	0.4034
7785/288	524	0.3966
7785/289	525	0.3996
7785/290	526	0.4004
7785/292	527	0.4008
7785/293	528	0.4036
7785/294	529	0.3964
7785/295	530	0.3953
7785/296	531	0.4046
7785/297	532	0.4072
7785/298	533	0.3927
7785/301	534	0.4527
7785/304	535	0.3889
7785/305	536	0.3878
7785/306	537	0.3882
7785/307	538	0.3882
7785/308	539	0.3878
7785/309	540	0.3885
7785/310	541	0.3875
24972	542	8.094
24973	543	8.134
7785/1261	544	0.2127
7785/1262	545	0.2015
7785/1263	546	0.2007
7785/1264	547	0.2020
7785/1265	548	0.2020
7785/1266	549	0.2020
7785/1267	550	0.2020
7785/1268	551	0.2294
7785/1269	552	0.2956
7785/1270	553	0.2304
7785/1271	554	0.2254
7785/1272	555	0.2046
7785/1273	556	0.2285
7785/1274	557	0.2210
7785/1275	558	0.2326
7785/1276	559	0.2194
7785/1277	560	0.2311
7785/1278	561	0.2195
7785/1279	562	0.2198
7785/1280	563	0.2004
7785/1281	564	0.2171
7785/1282	565	0.2464
7785/1283	566	0.3005
7785/1284	567	0.2072
7785/1286	568	0.2121
7785/1287	569	0.2132
7785/1288	570	0.2410
7785/1289	571	0.2467
7785/1292	572	0.2086
7785/1293	573	0.2107

Old L.R. No.	*New Parcel No.*	*Area (Ha.)*
7785/1294	574	0.2201
7785/1295	575	0.2254
7785/1296	576	0.2269
7785/1297	577	0.2332
7785/1298	578	0.2047
7785/1299	579	0.2178
7785/1300	580	0.2213
7785/1301	581	0.2195
7785/1302	582	0.2206
7785/764	583	0.2302
7785/765	584	0.2017
7785/766	585	0.2190
7785/767	586	0.2302
7785/768	587	0.2078
7785/769	588	0.2032
7785/770	589	0.1963
7785/771	590	0.2000
7785/772	591	0.2000
7785/773	592	0.2160
7785/774	593	0.1963
7785/775	594	0.2163
7785/776	595	0.2646
7785/777	596	0.2019
7785/778	597	0.2055
7785/779	598	0.2000
7785/780	599	0.2030
7785/535	600	0.4012
7785/536	601	0.2612
7785/537	602	0.2226
7785/539	603	0.2042
7785/595	604	0.2155
7785/596	605	0.1836
7785/597	606	0.1960
7785/598	607	0.2032
7785/599	608	0.2009
7785/600	609	0.2320
7785/601	610	0.2000
7785/602	611	0.2195
7785/603	612	0.2195
7785/604	613	0.2000
7785/605	614	0.2245
7785/606	615	0.2245
7785/607	616	0.2000
7785/608	617	0.2195
7785/609	618	0.2195
7785/610	619	0.2000
7785/611	620	0.2145
7785/612	621	0.2245
7785/613	622	0.2000
7785/614	623	0.2195
7785/615	624	0.2308
7785/616	625	0.1998
7785/617	626	0.2023
7785/618	627	0.2003
7785/619	628	0.2049
7785/620	629	0.2539
7785/621	630	0.2379
7785/624	631	0.2010
7785/625	632	0.2000
7785/626	633	0.2052
7785/627	634	0.2789
7785/628	635	0.2300
7785/629	636	0.2000
7785/630	637	0.2338
7785/631	638	0.2613
7785/632	639	0.2224
7785/633	640	0.2248
7785/634	641	0.2316
7785/635	642	0.2715
7785/636	643	0.2000
7785/637	644	0.1640
7785/638	645	0.1958

Old L.R. No.	*New Parcel No.*	*Area (Ha.)*
7785/639	646	0.2321
7785/640	647	0.2028
7785/641	648	0.2198
7785/642	649	0.2003
7785/643	650	0.2003
7785/644	651	0.2209
7785/645	652	0.2209
7785/646	653	0.2801
7785/647	654	0.2659
7785/648	655	0.2330
7785/649	656	0.2040
7785/650	657	0.2140
7785/651	658	0.2609
9104/203	660	0.3037
9104/204	661	0.2892
9104/205	662	0.2832
9104/206	663	0.2607
9104/207	664	0.2651
9104/208	665	0.3222
7785/653	666	0.2795
7785/655	667	0.2014
7785/656	668	0.2314
7785/657	669	0.2063
7785/658	670	0.2141
7785/659	671	0.2313
7785/660	672	0.2333
7785/662	673	0.2509
7785/668	674	0.2018
7785/669	675	0.2035
7785/670	676	0.2391
7785/671	677	0.2369
7785/672	678	0.2014
7785/673	679	0.2038
7785/674	680	0.2022
7785/675	681	0.2023
7785/676	682	0.2002
7785/677	683	0.2000
7785/678	684	0.2027
7785/679	685	0.2104
7785/680	686	0.2082
7785/681	687	0.2227
7785/682	688	0.2008
7785/683	689	0.2006
7785/684	690	0.2000
7785/685	691	0.2240
7785/686	692	0.2000
7785/687	693	0.2002
7785/688	694	0.2002
7785/689	695	0.2000
7785/690	696	0.2063
7785/691	697	0.2001
7785/845	698	0.2088
7785/846	699	0.2007
7785/847	700	0.2011
7785/848	701	0.2384
7785/849	702	0.2016
7785/850	703	0.2202
7785/851	704	0.2482
7785/852	705	0.2702
7785/853	706	0.2447
7785/854	707	0.2090
7785/855	708	0.2348
7785/856	709	0.2348
7785/857	710	0.2090
7785/858	711	0.2090
7785/859	712	0.2348
7785/860	713	0.1908
7785/861	714	0.2091
7785/862	715	0.2288
7785/863	716	0.2271
7785/864	717	0.2394
7785/865	718	0.1986

Old L.R. No.	*New Parcel No.*	*Area (Ha.)*
7785/866	719	0.2000
7785/867	720	0.2000
7785/868	721	0.1980
7785/869	722	0.1986
7785/870	723	0.2000
7785/871	724	0.2000
7785/872	725	0.2264
7785/873	726	0.2157
7785/874	727	0.2047
7785/875	728	0.2013
7785/876	729	0.2172
7785/877	730	0.2707
7785/878	731	0.3097
7785/881	732	0.2082
7785/882	733	0.2174
7785/883	734	0.2080
7785/884	735	0.1913
7785/885	736	0.2016
7785/886	737	0.2088
7785/887	738	0.2610
7785/888	739	0.3054
7785/889	740	0.2603
7785/890	741	0.2016
7785/891	742	0.2000
7785/892	743	0.2034
7785/893	744	0.2294
7785/894	745	0.2215
7785/895	746	0.2190
7785/896	747	0.2172
7785/794	748	0.2482
7785/795	749	0.2704
7785/796	750	0.2311
7785/797	751	0.2102
7785/798	752	0.2003
7785/799	753	0.1990
7785/800	754	0.2048
7785/801	755	0.2000
7785/802	756	0.2000
7785/803	757	0.2048
7785/804	758	0.2048
7785/805	759	0.2000
7785/806	760	0.2000
7785/807	761	0.2048
7785/808	762	0.2048
7785/809	763	0.2000
7785/810	764	0.2000
7785/811	765	0.2048
7785/812	766	0.2048
7785/813	767	0.2000
7785/814	768	0.1927
7785/815	769	0.2151
7785/816	770	0.2021
7785/817	771	0.2000
7785/818	772	0.2000
7785/819	773	0.2021
7785/820	774	0.2003
7785/821	775	0.2020
7785/822	776	0.2000
7785/823	777	0.1988
7785/825	778	0.3428
7785/826	779	0.2377
7785/828	780	0.2010
7785/829	781	0.2524
7785/830	782	0.2790
7785/831	783	0.2688
7785/832	784	0.2670
7785/833	785	0.2688
7785/834	786	0.2482
7785/835	787	0.2000
7785/836	788	0.1867
7785/837	789	0.2329
7785/838	790	0.2316

Old L.R. No.	*New Parcel No.*	*Area (Ha.)*
7785/839	791	0.2016
7785/840	792	0.2082
7785/841	793	0.2100
7785/842	794	0.2196
7785/843	795	0.2409
7785/844	796	0.2260
7785/1416	797	0.2015
7785/1417	798	0.2015
14274/51	799	0.2068
14274/52	800	0.2069
14274/53	801	0.2068
14274/54	802	0.2068
14274/55	803	0.2068
14274/56	804	0.2068
14274/57	805	0.2067
14274/58	806	0.2065
14274/59	807	0.2065
14274/60	808	0.2065
14274/61	809	0.2065
14274/62	810	0.2064
14274/46	811	2.966
7785/1163	812	0.2020
7785/1164	813	0.2019
9104/192	814	0.8000
9104/193	815	0.1642
9104/194	816	0.1642
9104/195	817	0.1642
9104/196	818	0.1642
9104/197	819	0.1642
9104/198	820	0.1642
9104/199	821	0.1642
7785/14	822	0.5008
7785/15	823	0.4366
7785/21	824	0.4179
7785/22	825	0.4020
7785/1147	826	0.2008
7785/1148	827	0.2423
7785/1063	828	0.1948
7785/1064	829	0.2000
7785/1065	830	0.2270
7785/1066	831	0.2048
7785/1067	832	0.2000
7785/1068	833	0.2000
7785/1069	834	0.2023
7785/1070	835	0.2000
7785/1071	836	0.2030
7785/1072	837	0.2000
7785/1073	838	0.2000
7785/1074	839	0.2000
7785/1075	840	0.2004
7785/1076	841	0.2010
7785/1077	842	0.2082
7785/1078	843	0.2000
7785/1079	844	0.2000
7785/1080	845	0.2005
7785/1081	846	0.2001
7785/1082	847	0.2000
7785/1083	848	0.1999
7785/1084	849	0.2001
7785/1085	850	0.2003
7785/1086	851	0.2003
7785/1087	852	0.1988
7785/1088	853	0.2012
7785/1089	854	0.2001
7785/1090	855	0.1999
7785/1091	856	0.1999
7785/1092	857	0.2001
7785/1093	858	0.2001
7785/1094	859	0.2000
7785/1095	860	0.2208
7785/1096	861	0.2201
7785/1097	862	0.2352

Old L.R. No.	*New Parcel No.*	*Area (Ha.)*
7785/1098	863	0.2028
7785/1099	864	0.2001
7785/1100	865	0.1999
7785/1101	866	0.2000
7785/1102	867	0.2048
7785/1103	868	0.2079
7785/1104	869	0.2000
7785/1105	870	0.2001
7785/1106	871	0.2004
7785/1107	872	0.2000
7785/1108	873	0.2002
7785/1109	874	0.2005
7785/1110	875	0.2001
7785/1111	876	0.2000
7785/1112	877	0.2000
7785/1113	878	0.2000
7785/1114	879	0.2000
7785/1115	880	0.1978
7785/1116	881	0.1998
7785/1117	882	0.2056
7785/1118	883	0.2023
7785/1119	884	0.2020
7785/1120	885	0.2020
7785/1121	886	0.2036
7785/1122	887	0.2021
7785/1123	888	0.2000
7785/1124	889	0.2000
7785/1125	890	0.2021
7785/1126	891	0.2021
7785/1127	892	0.2000
7785/1128	893	0.2000
7785/1129	894	0.2021
7785/1130	895	0.2021
7785/1131	896	0.2000
7785/1132	897	0.2000
7785/1133	898	0.2021
7785/1134	899	0.2021
7785/1135	900	0.2000
7785/1136	901	0.2000
7785/1137	902	0.2021
7785/1138	903	0.2021
7785/1139	904	0.2000
7785/935	905	0.1983
7785/936	906	0.2000
7785/937	907	0.2000
7785/938	908	0.2129
7785/939	909	0.2348
7785/940	910	0.1996
7785/941	911	0.2000
7785/942	912	0.2050
7785/943	913	0.2100
7785/944	914	0.2100
7785/945	915	0.2100
7785/946	916	0.2100
7785/947	917	0.2028
7785/948	918	0.2000
7785/949	919	0.2007
7785/950	920	0.2047
7785/951	921	0.2448
7785/952	922	0.1996
7785/953	923	0.2000
7785/954	924	0.2032
7785/955	925	0.2000
7785/956	926	0.2000
7785/957	927	0.2000
7785/958	928	0.2000
7785/959	929	0.2000
7785/960	930	0.2018
7785/961	931	0.2000
7785/962	932	0.2132
7785/963	933	0.2299
7785/964	934	0.2696

Old L.R. No.	*New Parcel No.*	*Area (Ha.)*
7785/965	935	0.2028
7785/966	936	0.2024
7785/967	937	0.2024
7785/968	938	0.1996
7785/969	939	0.2000
7785/970	940	0.2000
7785/971	941	0.2024
7785/972	942	0.2035
7785/973	943	0.1966
7785/974	944	0.2061
7785/975	945	0.2055
7785/976	946	0.2461
7785/977	947	0.2242
7785/978	948	0.2110
7785/979	949	0.2119
7785/980	950	0.2000
7785/981	951	0.2150
7785/982	952	0.2252
7785/983	953	0.2218
7785/984	954	0.2183
7785/985	955	0.2080
7785/986	956	0.2001
7785/987	957	0.2004
7785/988	958	0.2068
7785/989	959	0.2058
7785/990	960	0.2065
7785/991	961	0.2042
7716/53	962	3.897
14274/64	963	0.1951
14274/65	964	0.1952
14274/66	965	0.1953
14274/67	966	0.1954
14274/68	967	0.1954
14274/69	968	0.1953
14274/70	969	0.1953
14274/71	970	0.1953
14274/72	971	0.1953
14274/73	972	0.1953
14274/74	973	0.1953
14274/75	974	0.1953
7785/1472	984	0.4095

NAIROBI/BLOCK 199
(GACHIE)

Old L.R. No.	*New Parcel No.*	*Area (Ha.)*
2951/96	3	2.023
2951/97	4	1.712
2951/98	5	1.724
7741/157	7	1.012
7741/158	8	1.174
7741/159	9	1.012
7741/160	10	1.012
11820	11	0.8903
11821	12	0.9712
2951/101	13	2.833
2951/105	14	2.145
2951/106	15	2.307
7741/154	16	1.012
7741/165	17	0.8094
7741/166	18	0.8094
12141	19	2.926
2951/124	20	0.8878
2951/125	21	0.7606
2951/140	22	0.2069
2951/141	23	0.2751
2951/142	24	0.2070
2951/143	25	0.2523
2951/144	26	0.2469
2951/145	27	0.2290
7741/185	28	0.6816
7741/186	29	0.3309

Old L.R. No.	*New Parcel No.*	*Area (Ha.)*
7741/193	30	2.104
7741/194	31	0.2028
2951/180	32	0.3002
2951/181	33	0.2672
2951/182	34	0.2724
2951/183	35	0.3189
2951/184	36	0.2349
2951/185	37	0.2282
2951/186	38	0.2301
2951/187	39	0.2359
2951/188	40	0.2057
2951/189	41	0.2018
2951/190	42	0.2018
2951/193	43	0.2018
2951/192	44	0.2034
2951/195	45	0.2004
2951/194	46	0.1999
2951/191	47	0.2045
2951/148	48	0.4353
2951/149	49	0.5085
2951/150	50	0.4663
2951/151	51	0.2424
2951/152	52	0.2469
2951/157	53	0.3874
2951/158	54	0.3328
2951/159	55	0.4111
2951/160	56	0.6083
2951/153	57	0.2108
2951/154	58	0.3715
2951/155	59	0.3029
2951/156	60	0.3230
7741/201	61	0.1784
7741/202	62	0.1784
7741/203	63	0.1880
7741/204	64	0.1918
7741/205	65	0.1752
7741/200	66	0.7752
2951/204	67	0.2666
2951/205	68	0.1961
2951/206	69	0.2016
7741/206	70	0.4961
7741/207	71	0.5246
7741/217	72	1.424
7741/218	73	0.8016
4950/14	74	0.4048
7741/230	76	0.2556
7741/231	77	0.2363
7741/232	78	0.2607
2951/272	79	0.2130
2951/273	80	0.2130
2951/274	81	0.2130
2951/275	82	0.2130
2951/276	83	0.2130
2951/277	84	0.2130
2951/278	85	0.2094
2951/279	86	0.2108
7741/239	87	0.4113
7741/240	88	0.2051
7741/247	89	0.2002
7741/248	90	0.2244
7741/249	91	0.1865
7741/250	92	0.2000
7741/251	93	0.2000
11818/2	94	0.1714
11818/3	95	0.1855
11818/4	96	0.1753
11818/5	97	0.2100
11818/6	98	0.2100
7741/264	99	0.5096
2951/383	100	1.214
7741/271	101	0.3356
7741/272	102	0.6762

Old L.R. No.	*New Parcel No.*	*Area (Ha.)*
7741/273	103	0.2827
7741/274	104	0.2000
7741/275	105	0.2023
7741/276	106	0.2024
7741/277	107	0.2845
7741/278	108	0.1839
7741/279	109	0.4701
7741/280	110	0.3937
7741/281	111	0.4828
2951/407	112	0.1524
2951/408	113	0.1914
2951/409	114	0.2042
2951/410	115	0.1848
2951/411	116	0.1929
2951/412	117	0.2009
2951/413	118	0.3167
2951/414	119	0.2094
2951/415	120	0.2046
7741/285	121	0.4917
7741/286	122	0.4917
2951/434	123	1.456
2951/435	124	0.3960
13066/6	125	0.2009
7741/298	126	0.2020
7741/299	127	0.2020
7741/300	128	0.6075
4144	129	2.140
4578/2	130	0.9089
4578/3	131	2.170
7741/308	132	0.3423
7741/309	133	0.6697
7741/312	134	0.1795
7741/313	135	0.1620
7741/314	136	0.1621
7741/315	137	0.1655
7741/316	138	0.1837
7741/360	139	0.1876
7741/361	140	0.1834
7741/362	141	0.1861
7741/363	142	0.1847
7741/364	143	0.1841
7741/356	144	0.1950
7741/357	145	0.2645
7741/358	146	0.1950
7741/359	147	0.1950
11388/2	148	0.1824
11388/3	149	0.1821
11388/4	150	0.1893
11388/5	151	0.1849
11388/6	152	0.1848
11388/7	153	0.1845
11388/8	154	0.1845
11388/9	155	0.3628
7741/374	156	0.4654
7741/375	157	0.5463
11805/8	158	0.2965
7741/376	159	0.3670
7741/377	160	0.2035
7741/378	161	0.1856
7741/379	162	0.5620
7741/380	163	0.4857
2951/534	164	0.1830
2951/535	165	0.1656
2951/536	166	0.1973
2951/537	167	0.1794
2951/538	168	0.1674
2951/539	169	0.1767
2951/540	170	0.1792
2951/541	171	0.1786
2951/542	172	0.1645
2951/543	173	0.1743
2951/544	174	0.2400

Old L.R. No.	*New Parcel No.*	*Area (Ha.)*
2951/545	175	0.1981
2951/546	176	0.1982
2951/547	177	0.1981
2951/548	178	0.2417
2951/549	179	0.2303
2951/550	180	0.2066
7741/385	181	0.2290
7741/386	182	0.2023
7741/387	183	0.2023
7741/388	184	0.2014
7741/389	185	0.1762
7741/390	186	0.1766
7741/391	187	0.1762
5979/5	188	0.1992
5979/6	189	0.2124
5979/7	190	0.2054
5979/8	191	0.1949
5979/9	192	0.1953
5979/10	193	0.1998
5979/11	194	0.1932
5979/12	195	0.3955
5979/13	196	0.3888
5979/14	197	0.3826
5979/15	198	0.4362
4242/63	199	1.759
4242/64	200	0.4047
4242/65	201	1.711
4242/66	202	1.885
13066/8	203	0.3000
13066/9	204	0.3159
2951/651	205	2.021
2951/654	206	2.590
7741/468	207	0.2987
7741/469	208	0.2158
7741/470	209	0.2016
7741/471	210	0.1994
12057/2	211	0.4096
12057/3	212	0.2409
12057/4	213	0.2521
12057/5	214	0.2876
12057/6	215	0.3021
7741/187	216	0.2909
7741/472	217	0.4024
2951/664	218	0.0883
2951/665	219	0.0773
2951/666	220	0.0238
2951/667	221	0.0860
2951/668	222	0.0806
2951/669	223	0.0902
2951/670	224	0.1050
7741/476	225	0.7956
7741/477	226	0.4047
2951/671	227	0.1796
2951/672	228	0.3685
2951/673	229	0.2036
2951/674	230	0.2104
4950/22	231	0.4010
4950/23	232	0.3256
4950/24	233	0.2069
32255	234	3.442
2951/77	235	2.023
8528	236	2.064
4242/4	237	4.371
11392/2	238	0.3806
2951/128	239	0.2020
2951/129	240	0.2000
2951/130	241	0.2006
2951/131	242	0.2021
2951/132	243	0.1998
2951/133	244	0.2000
2951/134	245	0.1964
2951/135	246	0.1985

Old L.R. No.	*New Parcel No.*	*Area (Ha.)*
2951/136	247	0.1995
2951/137	248	0.2015
2951/138	249	0.4780
13119/1	250	0.9734
13119/2	251	1.169
2951/161	252	0.2211
2951/162	253	0.1918
2951/163	254	0.2393
2951/164	255	0.2186
2951/165	256	0.2328
2951/166	257	0.2203
2951/168	258	0.2849
2951/169	259	0.2561
2951/170	260	0.2366
2951/171	261	0.2564
2951/172	262	0.3492
2951/173	263	0.3069
2951/174	264	0.2800
2951/175	265	0.3512
2951/176	266	0.2339
2951/177	267	0.1984
2951/178	268	0.2174
2951/179	269	0.2098
2951/437	278	0.2007
2951/438	279	0.2022
2951/439	280	0.2023
2951/442	281	0.1984
2951/443	282	0.2023
2951/444	283	0.2023
2951/445	284	0.2024
2951/446	285	0.2167
11805/2	286	0.2000
11805/3	287	0.2000
11805/4	288	0.2000
11805/7	289	0.2000
11805/9	290	0.2702
11805/10	291	0.2857
4242/39	292	0.3097
4242/40	293	0.2652
4242/41	294	0.2891
4242/42	295	0.2640
4242/43	296	0.3846
4242/44	297	0.3483
4242/45	298	0.2994
4242/46	299	0.3147
4242/47	300	0.3916
4242/48	301	0.2939
4242/49	302	0.2806
4242/50	303	0.3301
4242/51	304	0.2817
4242/52	305	0.4480
4242/53	306	0.4544
4242/54	307	0.3616
4242/55	308	0.3703
4242/56	309	0.4399
4242/57	310	0.2292
4242/58	311	0.2292
4242/59	312	0.2292
4242/60	313	0.2795
31324	314	1.803
209/7741/49	315	2.028
209/7741/53	316	2.023
11389/6	320	0.2022
11389/7	321	0.2024
11389/8	322	0.2023
11389/9	323	0.2024
11389/10	324	0.2325
11389/11	325	0.2325
7741/283	326	0.2001
7741/284	327	0.1901
4950/16	328	0.1969
4950/17	329	0.1908

Old L.R. No.	*New Parcel No.*	*Area (Ha.)*
11805/12	330	0.2598
11805/13	331	0.2474
8527/9	334	1.264
8527/10	335	1.120
2951/490	336	0.9345
2951/491	337	0.8389
27179	338	4.165
4950/26	339	0.3806
4950/25	340	0.2560
4950/18	341	0.2351
4950/19	342	0.2997
2951/502	343	0.2000
2951/503	344	0.2000
2951/504	345	0.2000
2951/505	346	0.2000
2951/506	347	0.4500
2951/507	348	0.2000
2951/508	349	0.2000
2951/510	350	0.2638
11389/12	351	0.2011
11389/13	352	0.2036
2951/678	353	0.4007
2951/512	354	0.2040
2951/513	355	0.4022
2951/514	356	0.5638
2951/515	357	0.3248
7741/334	358	0.1975
7741/335	359	0.1974
7741/336	360	0.2023
7741/337	361	0.2024
7741/338	362	0.2122
7741/339	363	0.5070
7741/340	364	0.5040
12142/3	365	1.106
12142/4	366	0.7169
2951/582	367	0.7937
4950/20	368	0.6336
4950/21	369	0.4790
2951/578	370	0.2024
2951/579	371	0.2663
2951/580	372	0.1950
7741/403	373	0.4209
7741/404	374	0.2953
7741/405	375	0.2437
7741/406	376	0.2970
7741/410	377	0.2000
7741/411	378	0.2000
7741/418	379	0.1825
7741/419	380	0.1800
7741/420	381	0.2008
7741/421	382	0.1802
7741/422	383	0.1802
28610	384	1.214
13076/2	385	0.8607
13076/3	386	0.5515
13076/4	387	0.2214
7741/441	388	1.017
7741/451	389	0.4713
7741/452	390	0.4754
2951/58	391	2.023
2951/59	392	2.023
4242/8	393	2.084
2951/69	394	1.663
7741/75	395	1.012
7741/76	396	1.016
7741/79	397	1.012
7741/85	398	1.020
7741/95	400	1.012
7741/93	401	0.9955
7741/94	402	0.9996
2951/85	403	0.1647
7741/99	404	1.012

Old L.R. No.	*New Parcel No.*	*Area (Ha.)*
7741/100	405	1.012
4950/3	409	1.052
4950/5	410	1.052
4950/6	411	1.020
4950/7	412	1.481
4950/8	413	1.024
4950/10	414	1.016
4950/11	415	0.0202
7741/113	416	1.012
2951/91	417	2.023
7741/147	418	0.0929
2951/34	423	2.023
2951/35	424	2.023
2951/37	425	2.023
2951/53	427	2.023
2951/46	428	1.570
7741/145	429	3.804
11390/5	430	0.4246
11390/6	431	0.4246
11390/7	432	0.4407
7741/136	433	1.190
7741/139	434	1.012
7741/141	435	1.012
11390/8	436	0.4476
7741/266	437	0.2681
7741/267	438	0.2665
7741/268	439	0.1959
7741/269	440	0.1958
7741/270	441	0.1996
7741/399	442	0.3585
2951/448	443	0.4000
2951/449	444	0.3162
2951/660	445	0.5299
2951/661	446	0.3018
2951/662	447	0.3006
7741/1	448	2.428
7741/2	449	2.064
7741/10	450	2.590
7741/12	451	2.145

NAIROBI/BLOCK 209
(NJATHAINI)

Old L.R. No.	*New Parcel No.*	*Area (Ha.)*
22925/137	2	0.0300
22925/138	3	0.0300
22925/139	4	0.0335
22925/140	5	0.0366
22925/141	6	0.0282
22925/142	7	0.0300
22925/143	8	0.0296
22925/144	9	0.0300
22925/145	10	0.0300
22925/146	11	0.0300
22925/147	12	0.0571
22925/148	13	0.0235
22925/149	14	0.0234
22925/150	15	0.0301
22925/151	16	0.0300
22925/152	17	0.0300
22925/153	18	0.0424
22925/136	19	0.0300
29123/9	20	0.0651
29123/10	21	0.0417
29123/11	22	0.0298
29123/12	23	0.0298
29123/13	24	0.0298
29123/14	25	0.0298
29123/15	26	0.0298
29123/16	27	0.0298
29123/17	28	0.0298
29123/18	29	0.0298

Old L.R. No.	*New Parcel No.*	*Area (Ha.)*
29123/19	30	0.0298
29123/20	31	0.0322
29123/21	32	0.0517
29123/22	33	0.0305
29123/23	34	0.0305
29123/24	35	0.0305
29123/25	36	0.0305
29123/26	37	0.0305
29123/27	38	0.0305
29123/28	39	0.0305
29123/29	40	0.0305
29123/30	41	0.0305
29123/31	42	0.0358
29123/32	43	0.0380
29123/33	44	0.0293
29123/34	45	0.0250
29123/35	46	0.0345
29123/36	47	0.0360
29123/37	48	0.0368
29123/38	49	0.0294
29123/39	50	0.0298
29123/40	51	0.0311
29123/41	52	0.0298
29123/42	53	0.0298
29123/43	54	0.0298
29123/44	55	0.0298
29123/45	56	0.0298
29123/46	57	0.0298
29123/47	58	0.0289
29123/48	59	0.0235
29123/49	60	0.0323
29123/50	61	0.0298
29123/51	62	0.0298
29123/52	63	0.0298
29123/53	64	0.0298
29123/54	65	0.0268
29123/55	66	0.0298
29123/56	67	0.0298
29123/57	68	0.0298
29123/58	69	0.0286
29123/59	70	0.0269
29123/60	71	0.0300
29123/61	72	0.0300
29123/62	73	0.0295
29123/63	74	0.0529
29123/64	75	0.0299
29123/65	76	0.0297
29123/66	77	0.0300
29123/67	78	0.0300
29123/68	79	0.0281
29123/69	80	0.0309
29123/70	81	0.0371
29123/71	82	0.0407
29123/72	83	0.0298
29123/73	84	0.0298
29123/74	85	0.0298
29123/75	86	0.0298
29123/648	87	0.0298
29123/650	88	0.0298
29123/711	89	0.0298
29123/712	90	0.0298
29123/76	91	0.0378
29123/77	92	0.0293
29123/78	93	0.0293
29123/79	94	0.0288
29123/80	95	0.0298
29123/81	96	0.0298
29123/82	97	0.0298
29123/83	98	0.0298
29123/84	99	0.0298
29123/85	100	0.0298
29123/86	101	0.0298

Old L.R. No.	*New Parcel No.*	*Area (Ha.)*
29123/87	102	0.0298
29123/88	103	0.0298
29123/89	104	0.0298
29123/90	105	0.0298
29123/91	106	0.0298
29123/92	107	0.0298
29123/93	108	0.0298
29123/94	109	0.0298
29123/95	110	0.0304
29123/96	111	0.0304
29123/97	112	0.0437
29123/98	113	0.0439
29123/99	114	0.0286
29123/100	115	0.0286
29123/101	116	0.0286
29123/102	117	0.0249
29123/103	118	0.0513
29123/104	119	0.0250
29123/105	120	0.0286
29123/106	121	0.0286
29123/107	122	0.0286
29123/108	123	0.0286
29123/109	124	0.0286
29123/110	125	0.0303
29123/111	126	0.0297
29123/112	127	0.0301
29123/113	128	0.0297
29123/114	129	0.0301
29123/115	130	0.0326
29123/116	131	0.0338
29123/117	132	0.0297
29123/118	133	0.0297
29123/119	134	0.0297
29123/120	135	0.0297
29123/121	136	0.0297
29123/122	137	0.0297
29123/123	138	0.0297
29123/124	139	0.0297
29123/125	140	0.0400
29123/126	141	0.0342
29123/127	142	0.0293
29123/128	143	0.0302
29123/129	144	0.0416
29123/130	145	0.0431
29123/131	146	0.0460
29123/132	147	0.0468
29123/133	148	0.0504
29123/134	149	0.0592
29123/135	150	0.0585
29123/136	151	0.0518
29123/137	152	0.0421
29123/2	153	0.5539
29123/4	153	1.325
29123/138	155	0.0298
29123/139	156	0.0298
29123/140	157	0.0298
29123/141	158	0.0298
29123/142	159	0.0298
29123/143	160	0.0298
29123/144	161	0.0298
29123/145	162	0.0298
29123/146	163	0.0298
29123/147	164	0.0298
29123/148	165	0.0298
29123/149	166	0.0298
29123/150	167	0.0298
29123/151	168	0.0298
29123/152	169	0.0298
29123/153	170	0.0286
29123/154	171	0.0266
29123/155	172	0.0298
29123/156	173	0.0298

Old L.R. No.	*New Parcel No.*	*Area (Ha.)*
29123/157	174	0.0407
29123/158	175	0.0295
29123/159	176	0.0295
29123/160	177	0.0403
29123/161	178	0.0320
29123/162	179	0.0315
29123/163	180	0.0315
29123/164	181	0.0315
29123/165	182	0.0315
29123/166	183	0.0315
29123/167	184	0.0315
29123/168	185	0.0315
29123/169	186	0.0315
29123/170	187	0.0315
29123/171	188	0.0315
29123/172	189	0.0316
29123/173	190	0.0287
29123/174	191	0.0311
29123/175	192	0.0306
29123/176	193	0.0303
29123/177	194	0.0297
29123/178	195	0.0297
29123/179	196	0.0330
29123/180	197	0.0355
29123/181	198	0.0432
29123/182	199	0.1083
29123/183	200	0.0312
29123/184	201	0.0298
29123/185	202	0.0298
29123/186	203	0.0297
29123/187	204	0.0343
29123/430	214	0.0276
29123/431	215	0.0276
29123/432	216	0.0276
29123/433	217	0.0276
29123/434	218	0.0257
29123/283	219	0.0360
29123/284	220	0.0330
29123/285	221	0.0291
29123/286	222	0.0301
29123/287	223	0.0333
29123/288	224	0.0433
29123/289	225	0.0364
29123/290	226	0.0329
29123/291	227	0.0294
29123/292	228	0.0293
29123/293	229	0.0293
29123/294	230	0.0293
29123/295	231	0.0314
29123/296	232	0.0298
29123/297	233	0.0297
29123/298	234	0.0298
29123/299	235	0.0297
29123/300	236	0.0298
29123/301	237	0.0280
29123/302	238	0.0280
29123/303	239	0.0280
29123/304	240	0.0298
29123/305	241	0.0298
29123/306	242	0.0298
29123/307	243	0.0298
29123/308	244	0.0298
29123/309	245	0.0298
29123/310	246	0.0313
29123/311	247	0.0443
29123/312	248	0.0258
29123/313	249	0.0298
29123/314	250	0.0344
29123/315	251	0.0264
29123/316	252	0.0299
29123/317	253	0.0299
29123/318	254	0.0357

Old L.R. No.	*New Parcel No.*	*Area (Ha.)*
29123/319	255	0.0298
29123/320	256	0.0298
29123/321	257	0.0298
29123/322	258	0.0298
29123/323	259	0.0298
29123/324	260	0.0298
29123/325	261	0.0298
29123/326	262	0.0425
29123/327	263	0.0418
29123/328	264	0.0298
29123/329	265	0.0298
29123/330	266	0.0298
29123/331	267	0.0298
29123/332	268	0.0298
29123/333	269	0.0298
29123/334	270	0.0298
29123/335	271	0.0280
29123/336	272	0.0280
29123/337	273	0.0298
29123/338	274	0.0298
29123/339	275	0.0279
29123/340	276	0.0391
29123/341	277	0.0299
29123/342	278	0.0333
29123/343	279	0.0372
29123/344	280	0.0365
29123/345	281	0.0381
29123/346	282	0.0379
29123/347	283	0.0298
29123/348	284	0.0298
29123/349	285	0.0298
29123/350	286	0.0298
29123/351	287	0.0298
29123/352	288	0.0298
29123/353	289	0.0298
29123/354	290	0.0298
29123/355	291	0.0298
29123/356	292	0.0298
29123/357	293	0.0298
29123/358	294	0.0298
29123/359	295	0.0298
29123/360	296	0.0298
29123/361	297	0.0298
29123/362	298	0.0298
29123/363	299	0.0298
29123/364	300	0.0298
29123/365	301	0.0298
29123/366	302	0.0298
29123/367	303	0.0297
29123/368	304	0.0318
29123/369	305	0.0277
29123/370	306	0.0277
29123/371	307	0.0277
29123/373	308	0.0277
29123/374	309	0.0298
29123/375	310	0.0298
29123/376	311	0.0298
29123/377	312	0.0298
29123/378	313	0.0298
29123/379	314	0.0298
29123/380	315	0.0298
29123/381	316	0.0301
29123/382	317	0.0301
29123/383	318	0.0298
29123/384	319	0.0298
29123/385	320	0.0298
29123/386	321	0.0298
29123/387	322	0.0298
29123/388	323	0.0298
29123/389	324	0.0298
29123/390	325	0.0277
29123/391	326	0.0277

Old L.R. No.	*New Parcel No.*	*Area (Ha.)*
29123/392	327	0.0277
29123/393	328	0.0277
29123/255	329	0.0374
29123/394	330	0.0318
29123/395	331	0.0333
29123/396	332	0.0333
29123/397	333	0.0333
29123/398	334	0.0333
29123/399	335	0.0333
29123/400	336	0.0333
29123/401	337	0.0333
29123/402	338	0.0333
29123/403	339	0.0333
29123/404	340	0.0333
29123/405	341	0.0333
29123/406	342	0.0333
29123/407	343	0.0333
29123/408	344	0.0333
29123/409	345	0.0333
29123/410	346	0.0333
29123/411	347	0.0333
29123/412	348	0.0333
29123/413	349	0.0333
29123/414	350	0.0333
29123/415	351	0.0333
29123/416	352	0.0333
29123/417	353	0.0333
29123/418	354	0.0333
29123/372	355	0.0381
29123/419	356	0.0333
29123/420	357	0.0292
29123/421	358	0.0359
29123/422	359	0.0311
29123/423	360	0.0335
29123/424	361	0.0317
29123/425	362	0.0382
29123/426	363	0.0297
29123/427	364	0.0298
29123/428	365	0.0297
29123/429	366	0.0297
29123/710	367	0.0297
29123/435	368	0.0298
29123/436	369	0.0298
29123/437	370	0.0298
29123/438	371	0.0298
29123/439	372	0.0298
29123/440	373	0.0298
29123/441	374	0.0298
29123/442	375	0.0317
29123/443	376	0.1986
29123/444	377	0.1987
29123/445	378	0.2008
29123/446	379	0.0306
29123/447	380	0.0288
29123/448	381	0.0299
29123/449	382	0.0299
29123/450	383	0.0298
29123/451	384	0.0298
29123/452	385	0.0311
29123/453	386	0.0311
29123/454	387	0.0426
29123/455	388	0.0327
29123/456	389	0.0317
29123/457	390	0.0317
29123/458	391	0.0311
29123/459	392	0.0298
29123/460	393	0.0298
29123/461	394	0.0298
29123/462	395	0.0298
29123/463	396	0.0298
29123/464	397	0.0298
29123/465	398	0.0298

Old L.R. No.	*New Parcel No.*	*Area (Ha.)*
29123/466	399	0.0298
29123/467	400	0.0298
29123/468	401	0.0298
29123/469	402	0.0291
29123/470	403	0.0291
29123/471	404	0.0291
29123/472	405	0.0291
29123/473	406	0.0291
29123/474	407	0.0291
29123/475	408	0.0291
29123/476	409	0.0291
29123/477	410	0.0294
29123/478	411	0.0317
29123/479	412	0.0317
29123/480	413	0.0317
29123/481	414	0.0317
29123/482	415	0.0317
29123/483	416	0.0317
29123/484	417	0.0317
29123/485	418	0.0317
29123/486	419	0.0343
29123/487	420	0.0333
29123/488	421	0.0285
29123/489	422	0.0272
29123/490	423	0.0272
29123/491	424	0.0272
29123/492	425	0.0272
29123/493	426	0.0272
29123/494	427	0.0272
29123/495	428	0.0272
29123/496	429	0.0272
29123/497	430	0.0298
29123/498	431	0.0298
29123/499	432	0.0298
29123/500	433	0.0298
29123/501	434	0.0298
29123/502	435	0.0298
29123/503	436	0.0298
29123/504	437	0.0298
29123/505	438	0.0298
29123/506	439	0.0298
29123/507	440	0.0298
29123/508	441	0.0285
29123/509	442	0.0285
29123/510	443	0.0298
29123/511	444	0.0298
29123/512	445	0.0298
29123/513	446	0.0298
29123/514	447	0.0298
29123/515	448	0.0298
29123/516	449	0.0298
29123/517	450	0.0298
29123/518	451	0.0299
29123/519	452	0.0299
29123/713	453	0.0298
29123/6	454	1.784
29123/7	455	0.7830
29123/8	456	0.6362
29123/638	457	2.020
29123/639	458	2.021
29123/640	459	2.010
29123/5	460	0.8400
29123/641	461	2.021
29123/642	462	1.767
29123/643	463	2.007
29123/644	464	2.007
29123/645	465	2.846
29123/646	466	2.497
29123/647	467	1.957
29123/649	468	0.0298
29123/651	469	0.0298
29123/652	470	0.0298

Old L.R. No.	*New Parcel No.*	*Area (Ha.)*
29123/653	471	0.0298
29123/654	472	0.0298
29123/655	473	0.0298
29123/656	474	0.0344
29123/657	475	0.0294
29123/663	476	0.0564
29123/664	477	0.0526
29123/665	478	0.0573
29123/666	479	0.0621
29123/667	480	0.0597
29123/668	481	0.0484
29123/669	482	0.0379
29123/670	483	0.0513
29123/671	484	0.0488
29123/672	485	0.0418
29123/673	486	0.0294
29123/674	487	0.0294
29123/675	488	0.0294
29123/676	489	0.0294
29123/677	490	0.0294
29123/678	491	0.0294
29123/679	492	0.0294
29123/680	493	0.0294
29123/681	494	0.0294
29123/682	495	0.0294
29123/683	496	0.0294
29123/684	497	0.0294
29123/685	498	0.0294
29123/686	499	0.0294
29123/687	500	0.0294
29123/688	501	0.0294
29123/689	502	0.0294
29123/690	503	0.0294
29123/691	504	0.0294
29123/692	505	0.0294
29123/693	506	0.0294
29123/694	507	0.0294
29123/695	508	0.0396
29123/696	509	0.0294
29123/697	510	0.0456
29123/698	511	0.0262
29123/699	512	0.0298
29123/700	513	0.0406
29123/701	514	0.0366
29123/628	515	2.310
29123/629	516	2.160
29123/630	517	2.026
29123/658	518	0.0433
29123/659	519	0.0333
29123/660	520	0.0398
29123/661	521	0.0398
29123/662	522	0.0693
29123/702	523	0.0792
29123/703	524	1.723
29123/704	525	1.748
29123/705	526	2.000
29123/706	527	2.000
29123/707	528	1.748
29123/708	529	4.055
29123/709	530	2.000
29123/631	531	2.023
29123/632	532	1.980
29123/625	533	1.540
29123/626	534	2.020
29123/627	535	2.380
74/6/1	536	1.325
17954/3	537	0.2022
17954/4	538	0.2043
17954/5	539	0.2121
17954/6	540	0.2084
17954/7	541	0.2111
17954/8	542	0.2048

Old L.R. No.	*New Parcel No.*	*Area (Ha.)*
17954/9	543	0.2034
17954/10	544	0.2196
17954/11	545	0.2000
17954/12	546	0.2000
17954/13	547	0.2000
17954/14	548	0.2001
17954/15	549	0.2001
17954/16	550	0.2000
17954/17	551	0.2000
17954/18	552	0.2000
17954/19	553	0.2004
17954/20	554	0.2000
17954/21	555	0.2000
17954/22	556	0.1999
17954/23	557	0.2000
17954/24	558	0.2000
17954/25	559	0.2084
17954/26	560	0.2000
17954/27	561	0.2002
17954/28	562	0.2000
17954/29	563	0.2000
17954/30	564	0.2000
17954/31	565	0.2000
17954/32	566	0.2012
22925/156	567	0.0307
22925/157	568	0.0229
22925/158	569	0.0227
22925/159	570	0.0230
22925/160	571	0.0230
22925/161	572	0.0254
22925/162	573	0.0280
22925/163	574	0.0258
22925/164	575	0.0225
22925/165	576	0.0161
22925/166	577	0.0256
22925/167	578	0.0256
22925/168	579	0.0254
22925/169	580	0.0269
22925/170	581	0.0339
22925/171	582	0.0256
22925/172	583	0.0165
22925/173	584	0.0265
22925/174	585	0.0230
22925/175	586	0.0230
22925/176	587	0.0230
22925/177	588	0.0230
22925/178	589	0.0244
22925/179	590	0.0217
22925/180	591	0.0230
22925/181	592	0.0230
22925/182	593	0.0230
22925/183	594	0.0366
26620	595	0.0750
74/592	596	0.8900
74/593	597	7.928
22925/154	598	0.1035
22925/155	599	0.0414
74/420	600	0.1012
74/421	601	0.1008
74/422	602	0.1008
74/423	603	0.1008
74/424	604	0.1008
74/425	605	0.1008
74/426	606	0.1008
74/427	607	0.1008
74/428	608	0.1008
74/429	609	0.1008
74/430	610	0.1396
74/431	611	0.1008
74/432	612	0.1008
74/433	613	0.1008
74/434	614	0.1008

Old L.R. No.	*New Parcel No.*	*Area (Ha.)*
74/435	615	0.1035
74/436	616	0.1035
74/437	617	0.1035
74/438	618	0.1035
74/439	619	0.1017
74/440	620	0.1035
74/441	621	0.1035
74/442	622	0.1035
74/443	623	0.1035
74/444	624	0.1132
74/445	625	0.1201
74/446	626	0.1021
74/447	627	0.1052
74/448	628	0.1052
74/449	629	0.1052
74/450	630	0.1052
74/451	631	0.1052
74/452	632	0.1052
74/453	633	0.1029
74/454	634	0.1029
74/455	635	0.1075
74/456	636	0.1073
74/457	637	0.1036
74/458	638	0.1037
74/459	639	0.1004
74/460	640	0.1031
74/461	641	0.1037
74/462	642	0.1025
74/463	643	0.1058
74/464	644	0.1008
74/465	645	0.1008
74/466	646	0.1008
74/467	647	0.1063
74/468	648	0.1008
74/469	649	0.1008
74/470	650	0.1008
74/471	651	0.1008
74/472	652	0.1029
74/473	653	0.1008
74/474	654	0.1008
74/475	655	0.1008
74/476	656	0.1008
74/477	657	0.1008
74/478	658	0.1008
74/479	659	0.1470
74/480	660	0.1013
74/481	661	0.1013
74/482	662	0.1013
74/483	663	0.1013
74/484	664	0.1212
74/485	665	0.1014
74/486	666	0.1014
74/487	667	0.1014
74/488	668	0.1014
74/489	669	0.1020
74/490	670	0.1013
74/491	671	0.1013
74/492	672	0.1013
74/493	673	0.1095
74/494	674	0.1067
74/495	675	0.1067
74/496	676	0.1061
74/497	677	0.1022
74/498	678	0.1014
74/499	679	0.1118
74/500	680	0.1094
74/501	681	0.1042
74/502	682	0.1068
74/503	683	0.1068
74/504	684	0.1068
74/505	685	0.1068
74/506	686	0.1031

Old L.R. No.	*New Parcel No.*	*Area (Ha.)*
74/507	687	0.1032
74/508	688	0.1033
74/509	689	0.1050
74/510	690	0.1052
74/511	691	0.1050
74/512	692	0.1051
74/513	693	0.1050
74/514	694	0.1021
74/515	695	0.1050
74/516	696	0.1021
74/517	697	0.1050
74/518	698	0.1021
74/519	699	0.1266
74/520	700	0.0720
74/521	701	0.0836
74/522	702	0.0891
74/523	703	0.0945
74/524	704	0.0913
74/525	705	0.0942
74/526	706	0.0905
74/527	707	0.0800
74/528	708	0.0950
74/529	709	0.0944
74/530	710	0.0957
74/531	711	0.0957
74/532	712	0.0993
74/533	713	0.1122
74/534	714	0.1180
74/535	715	0.1216
74/536	716	0.1001
74/537	717	0.0966
74/538	718	0.1081
74/539	719	0.1043
74/540	720	0.1060
74/541	721	0.1010
74/542	722	0.1061
74/543	723	0.0992
74/544	724	0.1020
74/545	725	0.1067
74/546	726	0.0997
74/547	727	0.0995
74/548	728	0.0960
74/549	729	0.0944
74/80	730	0.0821
74/81	731	0.0958
74/82	732	0.1016
74/83	733	0.0762
74/84	734	0.0853
74/85	735	0.0943
74/86	736	0.0807
74/87	737	0.0807
74/88	738	0.0809
74/89	739	0.0807
74/90	740	0.0811
74/91	741	0.1149
74/92	742	0.0807
74/93	743	0.0807
74/94	744	0.0875
74/95	745	0.0897
74/96	746	0.0994
74/97	747	0.1012
74/98	748	0.1016
74/99	749	0.0984
74/100	750	0.0908
74/101	751	0.1120
74/102	752	0.1050
74/103	753	0.0800
74/104	754	0.0818
74/105	755	0.0732
74/106	756	0.0818
74/107	757	0.0916
74/108	758	0.0818

Old L.R. No.	*New Parcel No.*	*Area (Ha.)*
74/109	759	0.0758
74/110	760	0.0818
74/111	761	0.0884
74/112	762	0.0818
74/113	763	0.1113
74/114	764	0.0818
74/115	765	0.0660
74/116	766	0.0818
74/117	767	0.0727
74/118	768	0.0818
74/119	769	0.7233
74/120	770	0.0600
74/121	771	0.0650
74/122	772	0.0650
74/123	773	0.0650
74/124	774	0.0650
74/125	775	0.0650
74/126	776	0.0587
74/127	777	0.0587
74/128	778	0.0587
74/129	779	0.0587
74/130	780	0.0587
74/131	781	0.0587
74/132	782	0.0587
74/133	783	0.0587
74/134	784	0.0587
74/135	785	0.0587
74/136	786	0.0587
74/137	787	0.0587
74/138	788	0.0587
74/139	789	0.0587
74/140	790	0.0587
74/141	791	0.0587
74/142	792	0.0592
74/143	793	0.0592
74/144	794	0.0862
74/145	795	0.0897
74/146	796	0.0756
74/147	797	0.0897
74/148	798	0.0878
74/149	799	0.0897
74/150	800	0.0940
74/151	801	0.0897
74/152	802	0.1058
74/153	803	0.1167
74/154	804	0.0795
74/155	805	0.0732
74/156	806	0.0913
74/157	807	0.0839
74/158	808	0.0898
74/159	809	0.0992
74/160	810	0.1054
74/161	811	0.0595
74/162	812	0.0850
74/163	813	0.1431
74/164	814	0.0595
74/165	815	0.0525
74/166	816	0.0761
74/167	817	0.1155
74/168	818	0.0533
74/169	819	0.0533
74/170	820	0.0525
74/171	821	0.0525
74/172	822	0.0525
74/173	823	0.0489
74/174	824	0.0709
74/175	825	0.0525
74/176	826	0.0896
74/177	827	0.0903
74/178	828	0.1049
74/179	829	0.0796
74/180	830	0.0533

Old L.R. No.	*New Parcel No.*	*Area (Ha.)*
74/181	831	0.0533
74/182	832	0.0545
74/183	833	0.0658
74/184	834	0.0529
74/185	835	0.0525
74/186	836	0.0525
74/187	837	0.0525
74/188	838	0.0525
74/189	839	0.0880
74/190	840	0.0882
74/191	841	0.0567
74/192	842	0.0731
74/193	843	0.0874
74/194	844	0.0960
74/195	845	0.6735
74/196	846	0.1153
74/197	847	0.1123
74/198	848	0.1117
74/199	849	0.1314
74/200	850	0.1330
74/201	851	0.1225
74/202	852	0.1230
74/203	853	0.1235
74/204	854	0.1260
74/205	855	0.1344
74/206	856	0.1162
74/207	857	0.1194
74/208	858	0.1209
74/209	859	0.1193
74/210	860	0.1147
74/211	861	0.1116
74/212	862	0.0869
74/213	863	0.1065
74/214	864	0.1240
74/215	865	0.1200
74/216	866	0.1195
74/217	867	0.1168
74/218	868	0.1168
74/219	869	0.1101
74/220	870	0.1062
74/221	871	0.1089
74/222	872	0.1083
74/223	873	0.1152
74/589	875	0.1368
74/27	877	9.470
74/28	878	9.389
74/29	879	9.348
74/30	880	8.377
74/31	881	0.4019
74/588	882	0.4156
74/8	883	8.296
22926/1	884	0.0337
22926/2	885	0.0339
22926/3	886	0.0339
22926/4	887	0.0339
22926/5	888	0.0339
22926/6	889	0.0339
22926/7	890	0.0339
22926/8	891	0.0263
22926/9	892	0.0250
22926/10	893	0.0280
22926/11	894	0.0280
22926/12	895	0.0280
22926/13	896	0.0335
22925/115	897	0.0436
22925/116	898	0.0270
22925/117	899	0.0255
22925/118	900	0.0250
22925/119	901	0.0234
22925/120	902	0.0349
22925/121	903	0.0250
22925/122	904	0.0250

Old L.R. No.	*New Parcel No.*	*Area (Ha.)*
22925/123	905	0.0250
22925/124	906	0.0250
22925/125	907	0.0250
22925/126	908	0.0250
22925/130	909	0.0250
22925/90	910	0.0250
22927	912	0.2500
22925/80	913	0.0365
22925/81	914	0.0250
22925/82	915	0.0250
22925/83	916	0.0250
22925/84	917	0.0250
22925/85	918	0.0250
22925/86	919	0.0250
22925/87	920	0.0250
22925/88	921	0.0250
22925/89	922	0.0250
22925/92	923	0.0250
22925/91	924	0.0250
22925/94	925	0.0250
22925/95	926	0.0250
22925/96	927	0.0250
22925/97	928	0.0306
22925/98	929	0.0438
22925/99	930	0.0326
22925/100	931	0.0337
22925/101	932	0.0258
22925/102	933	0.0250
22925/103	934	0.0250
22925/104	935	0.0340
22925/105	936	0.0380
22925/106	937	0.0282
22925/107	938	0.0265
22925/108	939	0.0279
22925/109	940	0.0250
22925/110	941	0.0250
22925/111	942	0.0308
22925/112	943	0.0292
22925/113	944	0.0250
22925/114	945	0.0250
29123/197	947	0.0286
29123/198	948	0.0298
29123/199	949	0.0298
29123/200	950	0.0298
29123/201	951	0.0298
29123/202	952	0.0298
29123/203	953	0.0298
29123/204	954	0.0355
29123/205	955	0.0185
29123/206	956	0.0286
29123/207	957	0.0298
29123/208	958	0.0298
29123/209	959	0.0298
29123/210	960	0.0298
29123/211	961	0.0255
29123/212	962	0.0242
29123/214	963	0.0298
29123/215	964	0.0298
29123/216	965	0.0298
29123/217	966	0.0298
29123/218	967	0.0298
29123/219	968	0.0298
29123/220	969	0.0298
29123/221	970	0.0298
29123/222	971	0.0298
29123/223	972	0.0350
29123/224	973	0.0266
29123/225	974	0.0409
29123/226	975	0.0399
29123/227	976	0.0307
29123/228	977	0.0298
29123/229	978	0.0298

Old L.R. No.	*New Parcel No.*	*Area (Ha.)*
29123/230	979	0.0298
29123/231	980	0.0298
29123/232	981	0.0298
29123/233	982	0.0394
29123/234	983	0.0304
29123/235	984	0.0298
29123/236	985	0.0298
29123/237	986	0.0298
29123/238	987	0.0298
29123/239	988	0.0298
29123/240	989	0.0298
29123/243	990	0.0296
29123/244	991	0.0296
29123/245	992	0.0296
29123/246	993	0.0296
29123/247	994	0.0321
29123/248	995	0.0270
29123/249	996	0.0296
29123/250	997	0.0296
29123/251	998	0.0296
29123/252	999	0.0296
29123/253	1000	0.0410
29123/254	1001	0.0410
29123/258	1002	0.0298
29123/259	1003	0.0298
29123/260	1004	0.0298
29123/261	1005	0.0298
29123/262	1006	0.0298
29123/263	1007	0.0298
29123/264	1008	0.0298
29123/265	1009	0.0298
29123/266	1010	0.0298
29123/267	1011	0.0296
29123/268	1012	0.0298
29123/269	1013	0.0298
29123/270	1014	0.0298
29123/271	1015	0.0298
29123/272	1016	0.0298
29123/273	1017	0.0296
29123/274	1018	0.0298
29123/275	1019	0.0298
29123/276	1020	0.0298
29123/277	1021	0.0298
29123/278	1022	0.0298
29123/279	1023	0.0298
29123/633	1024	1.746
29123/634	1025	1.990
29123/635	1026	2.009
29123/636	1027	2.005
29123/637	1028	1.934
29123/213	1029	0.0471
29123/280	1030	0.0298
29123/281	1031	0.0293
29123/282	1032	0.0298
15322	1033	0.2023
15337	1034	0.2023
15422	1035	0.2021
15423	1036	0.2027
15424	1037	0.2201
15425	1038	0.2023
15426	1039	0.2023
15427	1040	0.2023
15428	1041	0.2002
15429	1042	0.2023
15430	1043	0.2023
15431	1044	0.2039
15432	1045	0.2023
15433	1046	0.2023
15434	1047	0.2023
15435	1048	0.2023
15436	1049	0.2023
15456	1050	0.2035

Old L.R. No.	*New Parcel No.*	*Area (Ha.)*
15457	1051	0.2035
15458	1052	0.2036
15459	1053	0.2147
15460	1054	0.2024
15461	1055	0.2023
15462	1056	0.2023
15463	1057	0.2023
15464	1058	0.2023
15465	1059	0.2023
15466	1060	0.2023
15467	1061	0.2023
15468	1062	0.2101
15469	1063	0.2023
15470	1064	0.2023
15471	1065	0.2023
15472	1066	0.3894
29123/257	1067	0.0293
29123/256	1068	0.0287
22925/93	1069	0.0250

NAIROBI/BLOCK 222
(NJIRU)

Old L.R. No.	*New Parcel No.*	*Area (Ha.)*
13468/857	3	0.0533
13468/858	4	0.0375
13468/859	5	0.0375
13468/860	6	0.0375
13468/861	7	0.0370
13468/862	8	0.0293
13468/863	9	0.0305
13468/864	10	0.0726
13468/865	11	0.0292
13468/866	12	0.0593
13468/867	13	0.0484
13468/868	14	0.0429
13468/869	15	0.0467
13468/870	16	0.0496
13468/871	17	0.0427
13468/872	18	0.0427
13468/873	19	0.0427
13468/874	20	0.0427
13468/875	21	0.0409
13468/877	22	0.0522
13468/878	23	0.0450
13468/879	24	0.0450
13468/880	25	0.0450
13468/881	26	0.0450
13468/882	27	0.0379
13468/883	28	0.0315
13468/884	29	0.0541
13468/885	30	0.0511
13468/886	31	0.0481
13468/887	32	0.0452
13468/888	33	0.0432
13468/889	34	0.0361
13468/890	35	0.0350
13468/891	36	0.0350
13468/892	37	0.0350
13468/893	38	0.0350
13468/894	39	0.0350
13468/895	40	0.0350
13468/896	41	0.0350
13468/897	42	0.0391
13468/898	43	0.1278
13468/899	44	0.0578
13468/900	45	0.0483
13468/901	46	0.0439
13468/902	47	0.0441
13468/903	48	0.0444
13468/904	49	0.0446
13468/905	50	0.0413

Old L.R. No.	*New Parcel No.*	*Area (Ha.)*
13468/906	51	0.0432
13468/907	52	0.0450
13468/908	53	0.0450
13468/909	54	0.0450
13468/910	55	0.0450
13468/911	56	0.0450
13468/912	57	0.0450
13468/913	58	0.0450
13468/914	59	0.0450
13468/915	60	0.0450
13468/916	61	0.0450
13468/917	62	0.0607
42/8	63	6.587
42/20	64	1.660
42/24	65	1.032
42/25	66	0.6169
42/26	67	0.5447
42/27	68	1.138
32584/2	70	2.839
32584/3	71	0.7977
32584/5	73	0.4450
32584/6	74	0.7077
32584/7	75	0.4516
32584/8	76	0.4530
32584/9	77	0.4189
42/30	80	0.8085
42/31	81	0.8085
42/32	82	0.3885
42/33	83	0.3885
42/9	84	0.5840
13468/856	85	0.3755
13468/876	86	0.1302

NAIROBI/ BLOCK 225
(LOWER KABETE)

Old L.R. No.	*New Parcel No.*	*Area (Ha.)*
23947/2	1	0.1003
23947/1	2	0.1015
23947/4	3	0.3505
23947/3	4	0.1263
23947/5	5	0.0697
22388/1	6	0.1671
22388/2	7	2.482
12346/1	8	0.1919
12346/2	9	0.1005
12346/3	10	0.1004
12346/4	11	0.1204
12346/6	12	0.1100
12346/5	13	0.1100
21132	14	0.5352
12350/2	15	0.2378
12350/5	16	0.2495
12350/6	17	0.2145
12350/9	18	0.2146
12350/11	19	0.2176
12350/13	20	0.1958
12350/14	21	0.1959
12350/3	22	0.2382
12350/4	23	0.2375
12350/7	24	0.2144
12350/8	25	0.2147
12350/10	26	0.2147
12350/12	27	0.2147
12350/15	28	0.2233
12350/16	29	0.2375
12349/22	30	0.2363
12349/24	31	0.2140
12349/25	32	0.2140
12349/26	33	0.1148
12349/23	34	0.1940
12349/27	35	0.1884

Old L.R. No.	*New Parcel No.*	*Area (Ha.)*
12349/28	36	0.1827
12349/29	37	0.2000
12349/30	38	0.3686
12349/31	39	0.1900
12349/32	40	0.1900
12349/33	41	0.2087
12349/34	42	0.1872
12349/35	43	0.2345
12349/36	44	0.3074
21052	45	0.3900
12216/1	46	67.23
12348	47	0.8045
12349/37	48	0.2140
12349/11	49	0.2047
12349/13	50	0.2140
12349/14	51	0.2127
12349/17	52	0.2140
22385	53	1.235
12349/19	54	0.3180
12349/10	55	0.1860
12349/38	56	0.0134
12349/39	57	0.0144
12349/40	58	0.0144
12349/41	59	0.0144
12349/42	60	0.0144
12349/43	61	0.0144
12349/44	62	0.0144
12349/45	63	0.0143
12349/46	64	0.0144
12349/47	65	0.0148
11995	66	21.30
12216/2	67	1.890
26536	68	2.135
26537	69	0.1980
26538	70	0.1985
26539	71	0.1984
26540	72	0.1988
26541	73	0.1983
26542	74	0.1979
12347/2	75	0.1824
12347/3	76	0.1818
12347/4	77	0.1801
12347/5	78	0.1805
22386	79	2.751
22387	80	3.264

NAIROBI/BLOCK 229
(TWO RIVERS)

Old L.R. No.	*New Parcel No.*	*Area (Ha.)*
7788/36	2	1.016
7788/39	3	1.014
21/1/44	4	1.579
21/1/47	5	2.028
13108/1	6	1.816
13108/2	7	1.780
21/1/59	8	2.024
21/1/60	9	2.022
12814	10	0.3013
21/1/83	11	1.623
21/1/84	12	0.2406
21/1/85	13	0.2700
21/1/86	14	0.2041
21/1/87	15	0.2000
21/1/88	16	0.1997
21/1/89	17	0.2356
21/1/90	18	0.2249
7788/56	19	1.070
7788/57	20	0.9504
21/1/100	21	0.1662
21/1/101	22	0.1700
21/1/102	23	0.2026

Old L.R. No.	*New Parcel No.*	*Area (Ha.)*
21/1/103	24	0.2026
21/1/104	25	0.1737
21/1/105	26	0.1775
21/1/106	27	0.2026
21/1/94	28	0.7133
21/1/95	29	0.1730
21/1/96	30	0.1848
21/1/97	31	0.1603
21/1/98	32	0.2026
21/1/99	33	0.2026
7788/58	34	0.3515
7788/59	35	0.1946
7788/60	36	0.2191
7788/61	37	0.2191
7788/62	38	0.1914
7788/63	39	0.2098
7788/64	40	0.2004
7788/65	41	0.2022
7788/66	42	0.2268
13108/10	43	0.1880
13108/11	44	0.1899
13108/12	45	0.1896
13108/13	46	0.1917
13108/6	47	0.1911
13108/7	48	0.1910
13108/8	49	0.1910
13108/9	50	0.1880
21/1/124	51	0.2428
21/1/125	52	0.1953
21/1/126	53	0.2048
21/1/127	54	0.2544
21/1/128	55	0.2018
21/1/129	56	0.2193
21/1/130	57	0.2014
21/1/131	58	0.3457
21/1/132	59	0.1964
21/1/140	60	0.2000
21/1/141	61	0.2000
21/1/142	62	0.2000
21/1/143	63	0.1999
21/1/144	64	0.4420
21/1/110	65	0.2105
21/1/111	66	0.1857
21/1/112	67	0.2039
21/1/113	68	0.2297
21/1/114	69	0.2163
21/1/115	70	0.1820
21/1/116	71	0.2569
21/1/117	72	0.2904
21/1/145	73	2.309
21/1/146	74	0.4020
13108/14	75	0.1919
13108/15	76	0.1919
13108/16	77	0.1936
13108/17	78	0.1936
13108/18	79	0.1936
13108/19	80	0.1936
13108/20	81	0.1936
13108/21	82	0.1936
21/1/147	83	0.9973
21/1/148	84	1.012
21/1/150	85	0.8913
21/1/151	86	1.012
7788/67	87	0.2604
7788/68	88	0.3395
7788/69	89	0.2223
7788/70	90	0.2213
7788/71	91	0.2200
7788/72	92	0.2201
7788/73	93	0.2140
7788/74	94	0.2271
13108/22	95	0.2050

Old L.R. No.	*New Parcel No.*	*Area (Ha.)*
13108/23	96	0.2038
13108/24	97	0.2038
13108/25	98	0.2026
13108/26	99	0.2019
13108/27	100	0.2616
13108/28	101	0.2514
21952	102	0.2090
21953	103	0.2110
21954	104	0.2110
21955	105	0.2110
21956	106	0.2110
21957	107	0.2110
21958	108	0.2164
21960	109	0.2134
22/358	110	1.214
18/32	111	3.207
18/33	112	2.529
18/34	113	5.503
10688/100	114	0.2082
10688/101	115	0.2015
10688/102	116	0.2115
10688/103	117	0.2165
10688/104	118	0.2171
10688/105	119	0.2035
10688/106	120	0.1924
10688/107	121	0.1698
10688/108	122	0.1767
10688/109	123	0.1767
10688/110	124	0.1767
10688/111	125	0.1767
10688/112	126	0.1767
10688/113	127	0.1767
10688/114	128	0.1767
10688/115	129	0.1767
10688/116	130	0.1767
10688/117	131	0.1947
10688/118	132	0.1732
10688/119	133	0.1734
10688/120	134	0.1734
10688/121	135	0.1734
10688/122	136	0.1734
10688/123	137	0.1734
10688/124	138	0.1734
10688/125	139	0.1734
10688/126	140	0.1633
10688/127	141	0.1952
10688/128	142	0.1750
10688/129	143	0.1700
10688/130	144	0.1710
10688/131	145	0.1720
10688/132	146	0.1720
10688/133	147	0.1720
10688/134	148	0.1720
10688/135	149	0.1720
10688/136	150	0.1720
10688/137	151	0.1720
10688/138	152	0.1720
10688/139	153	0.1742
10688/140	154	0.1745
10688/141	155	0.1720
10688/142	156	0.1720
10688/143	157	0.1720
10688/144	158	0.1720
10688/145	159	0.1720
10688/146	160	0.1720
10688/147	161	0.1720
10688/148	162	0.1720
10688/149	163	0.1754
10688/150	164	0.1690
10688/151	165	0.1723
10688/152	166	0.1720
10688/153	167	0.1720

Old L.R. No.	*New Parcel No.*	*Area (Ha.)*
10688/154	168	0.1720
10688/155	169	0.1720
10688/156	170	0.1720
10688/157	171	0.1720
10688/158	172	0.1720
10688/159	173	0.1720
10688/160	174	0.1738
10688/161	175	0.1752
10688/162	176	0.1720
10688/163	177	0.1720
10688/164	178	0.1720
10688/165	179	0.1720
10688/166	180	0.1720
10688/167	181	0.1720
10688/168	182	0.1720
10688/169	183	0.1720
10688/170	184	0.1769
10688/171	185	0.1700
10688/172	186	0.1700
10688/173	187	0.1700
10688/174	188	0.1700
10688/175	189	0.1700
10688/176	190	0.1700
10688/177	191	0.1700
10688/178	192	0.1700
10688/179	193	0.1700
10688/180	194	0.1754
10688/97	195	0.2140
10688/98	196	0.2106
10688/99	197	0.2108
10688/181	198	0.7969
10688/182	199	0.7913
10688/183	200	0.7857
10688/184	201	0.7802
10688/185	202	0.7768
10688/186	203	0.7668
10688/187	204	0.7632
10688/188	205	0.5341
10688/189	206	0.2052
7716/37	207	1.618
7716/38	208	3.103
7716/41	209	0.6481
7716/42	210	1.174
28678/10	211	0.0902
28678/11	212	0.0902
28678/12	213	0.0902
28678/13	214	0.0902
28678/14	215	0.0903
28678/15	216	0.0903
28678/16	217	0.0903
28678/17	218	0.0903
28678/18	219	0.0903
28678/19	220	0.0903
28678/2	221	0.0931
28678/20	222	0.0903
28678/21	223	0.0903
28678/22	224	0.0903
28678/23	225	0.0903
28678/24	226	0.0903
28678/25	227	0.0903
28678/26	228	0.0903
28678/27	229	0.0903
28678/28	230	0.0903
28678/29	231	0.0903
28678/3	232	0.0923
28678/30	233	0.0902
28678/31	234	0.0902
28678/32	235	0.0902
28678/33	236	0.0902
28678/34	237	0.0902
28678/35	238	0.0902
28678/36	239	0.0951

Old L.R. No.	*New Parcel No.*	*Area (Ha.)*
28678/37	240	0.0941
28678/38	241	0.0900
28678/39	242	0.0901
28678/4	243	0.0945
28678/40	244	0.0903
28678/41	245	0.1053
28678/42	246	0.0903
28678/43	247	0.0903
28678/44	248	0.0903
28678/45	249	0.0903
28678/5	250	0.0943
28678/6	251	0.0916
28678/7	252	0.0933
28678/8	253	0.0902
28678/9	254	0.0902
10688/209	255	3.300
10688/210	256	0.2400
10688/211	257	3.200
10688/212	258	2.600
10688/213	259	2.000
10688/214	260	2.560
10688/215	261	5.100
10688/217	262	0.8000
21/1/180	263	0.2000
21/1/179	264	0.2000
21/1/181	265	0.2000
21/1/182	266	0.2000
18/10	267	0.1883
18/11	268	0.2016
18/12	269	0.2016
18/13	270	0.2016
18/15	271	0.2016
18/16	272	0.2016
18/14	273	0.2017
18/17	274	0.2016
18/18	275	0.2016
18/19	276	0.2017
18/20	277	0.2016
18/21	278	0.2016
18/22	279	0.2016
18/23	280	0.2016
18/24	281	0.2016
18/25	282	0.2016
18/26	283	0.2016
18/27	284	0.2016
18/28	285	0.2016
18/9	286	0.1844
21/1/186	287	0.2952
21/1/187	288	0.2019
21/1/188	289	0.1845
21/1/189	290	0.2193
21/1/190	291	0.2247
21/1/191	292	0.2084
2181/192	293	0.2075
21/1/227	294	0.6450
21/1/228	295	1.056
22/374	304	6.993
22/375	305	0.0539
21/1/194	306	0.6356
21/1/195	307	0.1968
21/1/196	308	0.1973
21/1/197	309	0.2331
21/1/198	310	0.2301
21/1/199	311	0.1962
21/1/200	312	0.1968
21/1/201	313	0.3448
21/1/202	314	0.2114
21/1/203	315	0.4000
21/1/204	316	0.3000
21/1/205	317	0.6711
21/206	318	0.2596
21/207	319	0.2530

Old L.R. No.	*New Parcel No.*	*Area (Ha.)*
21/208	320	1.014
21/209	321	0.7168
21/1/235	322	1.720
7788/90	323	0.7782
7788/91	324	0.2078
7716/47	325	0.5272
7716/48	326	0.5450
7716/49	327	0.5244
21/210	328	0.1969
21/211	329	0.2485
21/212	330	0.1976
21/213	331	0.2691
21/214	332	0.1816
21/215	333	0.1789
21/216	334	0.1788
21/217	335	0.1788
21/218	336	0.1894
21/1/220	337	0.3125
21/1/221	338	2.714
7788/1	339	5.828
7788/3	340	0.1012
7788/5	341	2.590
7788/6	342	2.113
7788/7	343	2.197
7788/8	344	4.439
7788/9	345	2.238
10688/207	346	0.5911
12239/47	347	0.1777
12239/48	348	0.1777
12239/49	349	0.1777
12239/50	350	0.1777
12239/51	351	0.1777
12239/53	352	0.2034
12239/54	353	0.1965
12239/55	354	0.1965
12239/56	355	0.1966
12239/57	356	0.1966
12239/58	357	0.1964
12239/59	358	0.1965
12239/60	359	0.1966
12239/61	360	0.2043
12239/62	361	0.2043
12239/63	362	0.1965
12239/64	363	0.1964
12239/65	364	0.1807
12239/46	365	0.3891
12239/67	366	0.2023
12239/68	367	0.1925
12239/69	368	0.2023
12239/70	369	0.2023
12239/71	370	0.2023
21/1/223	371	0.3418
21/1/224	372	2.703
21/1/225	373	2.671
7788/93	374	0.9614
7788/94	375	0.6070
7788/95	376	0.4049
7788/96	377	0.1645
7788/97	378	0.2222
21/1/34	379	2.052
21/1/36	380	2.185
21/1/37	381	2.631
7716/50	382	0.2410
7716/51	383	0.2549
10688/219	384	3.238
10688/220	385	2.502
21/1/229	386	1.642
21/1/230	387	0.2023
21/1/231	388	0.2023
21/1/234	389	0.4000
30516/35	390	0.7359
30516/36	391	0.4061

Old L.R. No.	*New Parcel No.*	*Area (Ha.)*
30516/37	392	0.2023
30516/38	393	0.2022
21/1/183	394	0.7059
21/1/184	395	0.2000
21/1/185	396	0.1999
7788/2	397	2.416
7788/4	398	2.104
21/1/118	399	0.2089
21/1/119	400	0.1909
21/1/120	401	0.2100
21/1/121	402	0.2132
21/1/122	403	0.2858
21/1/123	404	0.1812
11483/2	405	0.1392
11483/3	406	0.0084
11483/5	407	4.242
21/1/64	408	0.2298
21/1/65	409	0.1873
21/1/66	410	0.1873
21/1/67	411	0.1873
21/1/68	412	0.1856
21/1/69	413	0.1973
21/1/70	414	0.1973
21/1/75	415	0.1975
21/1/76	416	0.1975
21/1/77	417	0.1975
21/1/78	418	0.1975
21/1/79	419	0.1976
7788/46	420	0.6174
7788/47	421	0.4025
21/1/175	422	0.1941
21/1/176	423	0.1943
21/1/177	424	0.1940
21/1/178	425	0.1941
7788/50	426	0.3169
7788/51	427	0.3097
7788/52	428	0.3055
7788/53	429	0.3057
7788/54	430	0.2692
7788/55	431	0.3848
12239/16	432	0.2014
12239/17	433	0.1994
12239/18	434	0.2014
12239/19	435	0.2010
12239/20	436	0.1934
12239/21	437	0.1963
12239/22	438	0.2061
12239/23	439	0.1931
12239/24	440	0.1952
12239/25	441	0.1984
12239/28	442	0.1882
12239/29	443	0.1836
12239/30	444	0.2051
12239/31	445	0.2008
12239/32	446	0.2000
12239/33	447	0.1988
12239/34	448	0.2506
21/1/232	449	0.2022
21/1/233	450	0.3973
21/1/193	451	0.2039
18113/116	452	7.711
21/1/108	453	2.060
14871	454	6.161
12239/35	455	0.1975
12239/36	456	0.1972
12239/37	457	0.1972
12239/38	458	0.1978
12239/39	459	0.1967
12239/40	460	0.1932
12239/41	461	0.2030
12239/42	462	0.2025
12239/43	463	0.1957

Old L.R. No.	*New Parcel No.*	*Area (Ha.)*
12239/44	464	0.1961
12239/45	465	0.2109
7788/77	466	0.2700
7788/78	467	0.2660
7788/79	468	0.2474
7788/80	469	0.2362
7788/81	470	0.1760
7788/82	471	0.1755
7788/83	472	0.2405
7788/84	473	0.2675
22/361	474	2.023
22/362	475	0.2018
22/360	476	41.21
21/1/17	477	2.185
21/1/18	478	2.023
21/1/19	479	2.064
21/1/24	480	2.792
27322	481	117.8
7788/40	482	0.3495
7788/41	483	0.4621
7788/43	484	0.3555
7788/44	485	0.3555
7788/45	486	0.3613
7716/13	487	2.145
7788/48	488	0.7972
7788/49	489	1.297
21/1/57	490	3.270
21/1/91	491	0.2148
21/1/92	492	0.2057
7788/85	493	0.4046
7788/87	494	0.4346
7788/88	495	0.4347
7788/89	496	0.4046
21/1/170	497	0.4623
21/1/171	498	0.7622
21/1/49	501	2.023
12239/6/2	502	0.4032
12239/10	503	4.658
12239/11	504	1.843
7716/1	505	1.582
12240/2	506	0.2036
12240/3	507	0.1987
12240/4	508	0.2034
12240/5	509	0.2642
12240/6	510	0.2005
12240/7	511	0.2001
12240/8	512	0.1989
12240/9	513	0.2000
12240/10	514	0.1999
12240/11	515	0.1980
12240/12	516	0.2021
12240/13	517	0.2019
12240/14	518	0.2076
12240/15	519	0.2034
12240/30	520	0.4340
12240/17	521	0.2070
12240/18	522	0.2093
12240/19	523	0.2080
12240/20	524	0.2908
12240/21	525	0.5275
12240/31	526	2.340
12240/32	527	0.7542
12240/24	528	0.4035
12240/25	529	0.4044
12240/33	530	3.653
12240/27	531	0.8094
12240/28	532	0.8053
12240/29	533	0.4394

NAIROBI/BLOCK 240
(CHANDARIA)

Old L.R. No.	*New Parcel No.*	*Area(Ha.)*
7879/7	2	2.711
7879/9	3	0.8094
336/66	4	1.635
336/67	5	1.755
336/68	6	0.0966
7200/8	7	3.237
336/105	8	1.822
336/69	9	2.081
5990/4	10	0.7038
336/107	11	1.627
336/108	12	1.882
336/17	13	2.458
7879/5	14	2.355
336/168	15	2.055
336/169	16	2.093
7879/14	17	1.016
7879/15	18	1.008
7879/16	19	0.6513
7879/18	20	0.3940
7879/19	21	0.4514
11880/2	22	1.416
11880/3	23	2.023
29/6/26	24	2.292
29/6/27	25	2.028
336/187	26	0.4878
336/189	27	0.8154
336/25	28	4.032
336/201	29	0.6445
336/202	30	0.6448
15158/10	32	0.0302
15158/11	33	0.0327
15158/13	34	0.0176
15158/14	35	0.0183
15158/15	36	0.0170
15158/16	37	0.0184
15158/17	38	0.0241
15158/18	39	0.0137
15158/19	40	0.0137
15158/2	41	0.0313
15158/20	42	0.0137
15158/21	43	0.0137
15158/22	44	0.0137
15158/23	45	0.0177
15158/24	46	0.0174
15158/25	47	0.0153
15158/26	48	0.0152
15158/27	49	0.0181
15158/28	50	0.0176
15158/3	51	0.0274
15158/30	52	0.0173
15158/31	53	0.0167
15158/33	54	0.0256
15158/34	55	0.0180
15158/35	56	0.0177
15158/36	57	0.0247
15158/38	58	0.0304
15158/39	59	0.0177
15158/4	60	0.0201
15158/40	61	0.0174
15158/41	62	0.0289
15158/42	63	0.0214
15158/43	64	0.0153
15158/44	65	0.0168
15158/45	66	0.0166
15158/46	67	0.0232
15158/47	68	0.0168
15158/48	69	0.0172
15158/49	70	0.0141
15158/5	71	0.0196

Old L.R. No.	*New Parcel No.*	*Area(Ha.)*
15158/50	72	0.0137
15158/52	73	0.0137
15158/53	74	0.0141
15158/54	75	0.0193
15158/55	76	0.0258
15158/56	77	0.0155
15158/57	78	0.0209
15158/58	79	0.0245
15158/59	80	0.0155
15158/6	81	0.0191
15158/60	82	0.0155
15158/61	83	0.0204
15158/62	84	0.0183
15158/63	85	0.0223
15158/64	86	0.0193
15158/65	87	0.0188
15158/66	88	0.0160
15158/68	89	0.0197
15158/69	90	0.0197
15158/7	91	0.0193
15158/70	92	0.0159
15158/8	93	0.0266
15158/9	94	0.0244
15159/1	95	0.0102
15159/10	96	0.0158
15159/11	97	0.0329
15159/13	98	0.0076
15159/2	99	0.0102
15159/3	100	0.0158
15159/5	101	0.0151
15159/6	102	0.0102
15159/7	103	0.0158
15159/8	104	0.0158
15159/9	105	0.0158
336/356	106	0.3233
336/357	107	0.3128
336/358	108	0.3990
336/359	109	0.1996
336/360	110	0.1997
336/361	111	0.1998
336/362	112	0.1999
336/363	113	0.2000
336/364	114	0.2001
336/365	115	0.2002
336/366	116	0.1860
336/367	117	0.2138
336/368	118	0.2141
336/1001	119	0.0098
336/1002	120	0.0098
336/1003	121	0.0098
336/1004	122	0.0098
336/1005	123	0.0086
336/1006	124	0.0084
336/1007	125	0.0084
336/1008	126	0.0084
336/1009	127	0.0084
336/1010	128	0.0084
336/1011	129	0.0080
336/1012	130	0.0105
336/1013	131	0.0109
336/1014	132	0.0109
336/1015	133	0.0109
336/1016	134	0.0107
336/1017	135	0.0107
336/1018	136	0.0107
336/1019	137	0.0106
336/1020	138	0.0106
336/1021	139	0.0105
336/1022	140	0.0105
336/1023	141	0.0109
336/1024	142	0.0109
336/1025	143	0.0109

Old L.R. No.	*New Parcel No.*	*Area(Ha.)*
336/1026	144	0.0107
336/1027	145	0.0107
336/1028	146	0.0107
336/1029	147	0.0106
336/1030	148	0.0106
336/1031	149	0.0105
336/1032	150	0.0105
336/1033	151	0.0118
336/1034	152	0.0118
336/1035	153	0.0118
336/1036	154	0.0118
336/1037	155	0.0114
336/1038	156	0.0120
336/1039	157	0.0204
336/1040	158	0.0105
336/1041	159	0.0102
336/1042	160	0.0104
336/1043	161	0.0100
336/1044	162	0.0106
336/1045	163	0.0092
336/1046	164	0.0120
336/1047	165	0.0102
336/1048	166	0.0102
336/1049	167	0.0105
336/1050	168	0.0102
336/1051	169	0.0104
336/1052	170	0.0100
336/1053	171	0.0106
336/1054	172	0.0092
336/1055	173	0.0304
336/1056	174	0.0120
336/1057	175	0.0122
336/1058	176	0.0115
336/1059	177	0.0187
336/1060	178	0.0077
336/1061	179	0.0078
336/1062	180	0.0152
336/984	181	0.0092
336/985	182	0.0081
336/986	183	0.0123
336/987	184	0.0105
336/988	185	0.0105
336/989	186	0.0105
336/990	187	0.0105
336/991	188	0.0092
336/992	189	0.0090
336/993	190	0.0090
336/994	191	0.0090
336/995	192	0.0090
336/996	193	0.0090
336/997	194	0.0086
336/998	195	0.0162
336/1151	196	0.0180
336/1152	197	0.0131
336/1153	198	0.0116
336/1154	199	0.0116
336/1155	200	0.0123
336/1156	201	0.0123
336/1157	202	0.0123
336/1158	203	0.0123
336/1159	204	0.0131
336/1160	205	0.0123
336/1161	206	0.0129
336/1163	207	0.0122
336/1164	208	0.0179
336/1165	209	0.0065
336/1166	210	0.0072
336/1167	211	0.0065
336/1168	212	0.0072
336/1169	213	0.0065
336/1170	214	0.0072
336/1171	215	0.0065

Old L.R. No.	*New Parcel No.*	*Area(Ha.)*
336/1172	216	0.0072
336/1173	217	0.0065
336/1174	218	0.0072
336/1175	219	0.0065
336/1176	220	0.0072
336/1177	221	0.0069
336/1178	222	0.0077
336/1179	223	0.0076
336/1180	224	0.0056
336/1181	225	0.0077
336/1182	226	0.0077
336/1183	227	0.0072
336/1184	228	0.0072
336/1185	229	0.0077
336/1186	230	0.0077
336/1187	231	0.0072
336/1188	232	0.0072
336/1189	233	0.0072
336/1190	234	0.0072
336/1191	235	0.0072
336/1192	236	0.0072
336/1193	237	0.0072
336/1194	238	0.0072
336/1195	239	0.0086
336/1196	240	0.0053
336/1197	241	0.0150
336/1198	242	0.0106
336/1199	243	0.0060
336/1200	244	0.0114
336/1201	245	0.0060
336/1202	246	0.0070
336/1203	247	0.0060
336/1204	248	0.0064
336/1205	249	0.0118
336/1206	250	0.0102
336/1207	251	0.0100
336/1208	252	0.0157
336/1209	253	0.0108
336/1210	254	0.0108
336/1211	255	0.0108
336/1212	256	0.0104
336/1213	257	0.0096
336/1214	258	0.0121
336/1215	259	0.0103
336/1216	260	0.0085
336/1217	261	0.0114
336/1218	262	0.0147
336/1219	263	0.0095
336/1220	264	0.0097
336/1221	265	0.0118
336/1222	266	0.0109
336/1223	267	0.0110
336/1224	268	0.0117
336/1225	269	0.0119
336/1226	270	0.0194
336/1227	271	0.0159
336/1228	272	0.0176
336/1229	273	0.0093
336/1230	274	0.0093
336/1231	275	0.0104
336/1232	276	0.0090
336/1233	277	0.0095
336/1234	278	0.0106
336/1235	279	0.0112
336/1236	280	0.0141
336/1237	281	0.0161
336/1238	282	0.0182
336/1239	283	0.0136
336/1240	284	0.0165
336/1241	285	0.0167
336/1242	286	0.0167
336/1243	287	0.0162

Old L.R. No.	*New Parcel No.*	*Area(Ha.)*
336/1244	288	0.0098
336/1245	289	0.0087
336/1246	290	0.0086
336/1247	291	0.0086
336/1248	292	0.0104
336/1249	293	0.0104
336/1250	294	0.0110
209/13646	295	3.667
5990/6	296	0.2162
5990/8	297	0.1083
5990/7	298	0.0841
336/1258	299	0.0070
336/1259	300	0.0070
336/1260	301	0.0084
336/1261	302	0.0022
336/1262	303	0.0072
336/1263	304	0.0072
336/1264	305	0.0072
336/1265	306	0.0072
336/1266	307	0.0072
336/1267	308	0.0072
336/1268	309	0.0072
336/1269	310	0.0070
336/1270	311	0.0070
336/1271	312	0.0070
336/1272	313	0.0076
336/1273	314	0.0070
336/1274	315	0.0077
336/1275	316	0.0080
336/1276	317	0.0081
336/1277	318	0.0069
336/1278	319	0.0068
336/1279	320	0.0068
336/1280	321	0.0068
336/1281	322	0.0068
336/1282	323	0.0068
336/1283	324	0.0068
336/1284	325	0.0068
336/1285	326	0.0068
336/1286	327	0.0068
336/1287	328	0.0068
336/1288	329	0.0068
336/1289	330	0.0068
336/1290	331	0.0068
336/1291	332	0.0068
336/1292	333	0.0110
336/1293	334	0.0110
336/1294	335	0.0244
336/1295	336	0.0081
336/1296	337	0.0062
336/1297	338	0.0075
336/1298	339	0.0075
336/1299	340	0.0075
336/1300	341	0.0075
336/1301	342	0.0075
336/1302	343	0.0075
336/1303	344	0.0075
336/1304	345	0.0075
336/1305	346	0.0075
336/1306	347	0.0075
336/1307	348	0.0053
336/1308	349	0.0053
336/1309	350	0.0069
336/1310	351	0.0062
336/1311	352	0.0085
336/1312	353	0.0099
336/1313	354	0.0175
336/1314	355	0.0056
336/1315	356	0.0070
336/1316	357	0.0056
336/1317	358	0.0070
336/1318	359	0.0056

Old L.R. No.	*New Parcel No.*	*Area(Ha.)*
336/1319	360	0.0070
336/1320	361	0.0056
336/1321	362	0.0070
336/1322	363	0.0056
336/1323	364	0.0070
336/1324	365	0.0056
336/1325	366	0.0070
336/1326	367	0.0068
336/1327	368	0.0070
336/1328	369	0.0070
336/1329	370	0.0070
336/1330	371	0.0070
336/1331	372	0.0070
336/1332	373	0.0070
336/1333	374	0.0101
336/1334	375	0.0085
336/1335	376	0.0085
336/1336	377	0.0081
336/1337	378	0.0081
336/1338	379	0.0076
336/1339	380	0.0076
336/1340	381	0.0080
336/1341	382	0.0080
336/1342	383	0.0077
336/1343	384	0.0082
336/1344	385	0.0082
336/1345	386	0.0098
336/1346	387	0.0111
336/1347	388	0.0081
336/1348	389	0.0081
336/1349	390	0.0081
336/1350	391	0.0081
336/1351	392	0.0105
336/1352	393	0.0105
336/1353	394	0.0063
336/1354	395	0.0070
336/1356	396	0.0077
336/1357	397	0.0088
336/1358	398	0.0128
336/1359	399	0.0228
336/1360	400	0.0104
336/1361	401	0.0169
336/1362	402	0.0126
336/1363	403	0.0138
336/1364	404	0.0120
336/1365	405	0.0159
336/1366	406	0.0120
336/1367	407	0.0188
336/1368	408	0.0090
336/1369	409	0.0159
336/1370	410	0.0150
336/1371	411	0.0184
336/1372	412	0.0068
336/1374	413	0.0053
336/1375	414	0.0066
336/1376	415	0.0088
336/1377	416	0.0113
336/1378	417	0.0136
336/1379	418	0.0163
336/1380	419	0.0092
336/1381	420	0.0092
336/1382	421	0.0092
336/1383	422	0.0086
336/1384	423	0.0082
336/1385	424	0.0080
336/1386	425	0.0092
336/1387	426	0.0092
336/1388	427	0.0092
336/1389	428	0.0105
336/1390	429	0.0105
336/1391	430	0.0105
336/1392	431	0.0113

Old L.R. No.	*New Parcel No.*	*Area(Ha.)*
336/1393	432	0.0098
336/1394	433	0.0098
336/1395	434	0.0098
336/1396	435	0.0129
336/1397	436	0.0157
336/1398	437	0.0129
336/1399	438	0.0200
336/1400	439	0.0081
336/1401	440	0.0081
336/1402	441	0.0104
336/1403	442	0.0169
336/1404	443	0.0124
336/1405	444	0.0079
336/1406	445	0.0079
336/1407	446	0.0104
336/1408	447	0.0054
336/1409	448	0.0104
336/1410	449	0.0054
336/1411	450	0.0086
336/1412	451	0.0086
336/1413	452	0.0086
336/1414	453	0.0086
336/1415	454	0.0086
336/1416	455	0.0077
336/1417	456	0.0077
336/1418	457	0.0073
336/1419	458	0.0092
336/1420	459	0.0092
336/1421	460	0.0092
336/1422	461	0.0092
336/1425	462	0.0084
336/1426	463	0.0088
336/1427	464	0.0084
336/1428	465	0.0094
336/1429	466	0.0091
336/1430	467	0.0094
336/1431	468	0.0091
336/1432	469	0.0100
336/1433	470	0.0097
336/1434	471	0.0096
336/1435	472	0.0101
336/1436	473	0.0103
336/1437	474	0.0105
336/1438	475	0.0105
336/1439	476	0.0098
336/1440	477	0.0098
336/1441	478	0.0105
336/1442	479	0.0098
336/1443	480	0.0080
336/1444	481	0.0084
336/1445	482	0.0094
336/1446	483	0.0081
336/1447	484	0.0081
336/1448	485	0.0081
336/1449	486	0.0081
336/1450	487	0.0077
336/1451	488	0.0081
336/1452	489	0.0081
336/1453	490	0.0081
336/1454	491	0.0081
336/1455	492	0.0077
336/1456	493	0.0288
336/1457	494	0.0281
336/1458	495	0.0275
336/1459	496	0.0523
336/1460	497	0.0175
336/1461	498	0.0188
336/1462	499	0.0112
336/1463	500	0.0112
336/1464	501	0.0112
336/1465	502	0.0112
336/1466	503	0.0112

Old L.R. No.	*New Parcel No.*	*Area(Ha.)*
336/1467	504	0.0112
336/1468	505	0.0108
336/1470	506	0.0077
336/1471	507	0.0077
336/1472	508	0.0077
336/1473	509	0.0077
336/1474	510	0.0055
336/1475	511	0.0055
336/1476	512	0.0055
336/1477	513	0.0076
336/1478	514	0.0068
336/1479	515	0.0070
336/1480	516	0.0070
336/1481	517	0.0111
336/1482	518	0.0118
336/1483	519	0.0113
336/1484	520	0.0085
336/1485	521	0.0092
336/1486	522	0.0087
336/1487	523	0.0264
336/1488	524	0.0110
336/1489	525	0.0111
336/1490	526	0.0204
336/1491	527	0.0086
336/1492	528	0.0077
15158/29	529	0.0199
336/1594	530	0.1229
336/1595	531	0.0749
336/1596	532	0.0313
336/1597	533	0.0236
336/1598	534	0.0137
336/1599	535	0.0114
336/1600	536	0.0116
336/1601	537	0.0046
336/1602	538	0.0195
336/1603	539	0.0034
336/1604	540	0.0059
336/1605	541	0.0050
336/1606	542	0.0054
336/1607	543	0.0061
336/1608	544	0.0065
336/1609	545	0.0064
336/1610	546	0.0069
336/1611	547	0.0085
336/1612	548	0.0067
336/1613	549	0.0126
336/1614	550	0.0119
336/1615	551	0.0059
336/1616	552	0.0046
336/1617	553	0.0056
336/1618	554	0.0055
336/1619	555	0.0055
336/1620	556	0.0049
336/1621	557	0.0051
336/1622	558	0.0052
336/1623	559	0.0050
336/1624	560	0.0096
336/1625	561	0.0118
336/1626	562	0.0123
336/1627	563	0.0062
336/1628	564	0.0059
336/1629	565	0.0066
336/1630	566	0.0062
336/1631	567	0.0066
336/1632	568	0.0313
336/1633	569	0.0111
336/1634	570	0.0119
336/1635	571	0.0118
336/1636	572	0.0063
336/1637	573	0.0064
336/1638	574	0.0064
336/1639	575	0.0064

Old L.R. No.	*New Parcel No.*	*Area(Ha.)*
336/1640	576	0.0064
336/1641	577	0.0064
336/1642	578	0.0064
336/1643	579	0.0064
336/1644	580	0.0064
336/1645	581	0.0128
336/1646	582	0.0032
336/1647	583	0.0030
336/1648	584	0.0055
336/1649	585	0.0057
336/1650	586	0.0122
336/1651	587	0.0059
336/1652	588	0.0125
336/1653	589	0.0062
336/1654	590	0.0063
336/1655	591	0.0065
336/1656	592	0.0066
336/1657	593	0.0067
336/1658	594	0.0068
336/1659	595	0.0070
336/1660	596	0.0059
336/1661	597	0.0133
336/1662	598	0.0131
336/1663	599	0.0117
336/1664	600	0.0085
336/1665	601	0.0031
336/1666	602	0.0038
336/1667	603	0.0035
336/1668	604	0.0035
336/1669	605	0.0046
336/1670	606	0.0053
336/1671	607	0.0099
336/1672	608	0.0048
336/1673	609	0.0048
336/1674	610	0.0051
336/1675	611	0.0051
336/1676	612	0.0055
336/1677	613	0.0055
336/1678	614	0.0096
336/1679	615	0.0046
336/1680	616	0.0051
336/1681	617	0.0053
336/1682	618	0.0053
336/1683	619	0.0149
336/1684	620	0.0040
336/1685	621	0.0050
336/1686	622	0.0059
336/1687	623	0.0053
336/1688	624	0.0053
336/1689	625	0.0052
336/1690	626	0.0052
336/1691	627	0.0030
336/1692	628	0.0032
336/1693	629	0.0024
336/1694	630	0.0033
336/1695	631	0.0075
336/1696	632	0.0064
336/1697	633	0.0055
336/1698	634	0.0087
336/1699	635	0.0174
336/1700	636	0.0061
336/1701	637	0.0061
336/1702	638	0.0055
336/1703	639	0.0090
336/1704	640	0.0088
336/1705	641	0.0061
336/1706	642	0.0118
336/1707	643	0.0091
336/1708	644	0.0084
336/1709	645	0.0086
336/1710	646	0.0057
336/1711	647	0.0064

Old L.R. No.	*New Parcel No.*	*Area(Ha.)*
336/1712	648	0.0090
336/1713	649	0.0088
336/1714	650	0.0057
336/1715	651	0.0064
336/1716	652	0.0090
336/1717	653	0.0088
336/1718	654	0.0060
336/1719	655	0.0063
336/1720	656	0.0060
336/1721	657	0.0175
336/1722	658	0.0075
336/1723	659	0.0051
336/1724	660	0.0049
336/1725	661	0.0071
7879/20	662	1.987
7879/21	663	2.007
336/1726	664	0.0068
336/1727	665	0.0061
336/1728	666	0.0083
336/1729	667	0.0098
336/1730	668	0.0069
336/1731	669	0.0056
336/1732	670	0.0069
336/1733	671	0.0073
336/1734	672	0.0053
336/1735	673	0.0043
336/1736	674	0.0062
336/1737	675	0.0056
336/1738	676	0.0059
336/1739	677	0.0066
336/1740	678	0.0062
336/1741	679	0.0060
336/1742	680	0.0067
336/1743	681	0.0069
336/1744	682	0.0067
336/1745	683	0.0066
336/1746	684	0.0059
336/1747	685	0.0061
336/1748	686	0.0058
336/1749	687	0.0060
336/1750	688	0.0030
336/1751	689	0.0035
336/1752	690	0.0053
336/1753	691	0.0076
336/1754	692	0.0069
336/1755	693	0.0053
336/1756	694	0.0070
336/1757	695	0.0088
336/1758	696	0.0063
336/1759	697	0.0051
336/1760	698	0.0067
336/1761	699	0.0081
336/1762	700	0.0079
336/1763	701	0.0067
336/1764	702	0.0063
336/1765	703	0.0073
336/1766	704	0.0086
336/1767	705	0.0078
336/1768	706	0.0077
336/1769	707	0.0082
336/1770	708	0.0120
336/1771	709	0.0128
336/1772	710	0.0107
336/1773	711	0.0117
336/1774	712	0.0115
336/1775	713	0.0162
336/1776	714	0.0113
336/1777	715	0.0098
336/1778	716	0.0112
336/1779	717	0.0135
336/1780	718	0.0100
336/1781	719	0.0080

Old L.R. No.	*New Parcel No.*	*Area(Ha.)*
336/1782	720	0.0087
336/1783	721	0.0112
336/1784	722	0.0101
336/1785	723	0.0076
336/1786	724	0.0072
336/1787	725	0.0099
336/1788	726	0.0113
336/1789	727	0.0079
336/1790	728	0.0067
336/1791	729	0.0098
336/1792	730	0.0104
336/1793	731	0.0068
336/1794	732	0.0074
336/1795	733	0.0119
336/1796	734	0.0073
336/1797	735	0.0096
336/1798	736	0.0078
336/1799	737	0.0066
336/1800	738	0.0067
336/1801	739	0.0075
336/1802	740	0.0090
336/1803	741	0.0079
336/1804	742	0.0074
336/1805	743	0.0094
336/1806	744	0.0099
336/1807	745	0.0087
336/1808	746	0.0086
336/1809	747	0.0072
336/1810	748	0.0093
336/1811	749	0.0101
336/1812	750	0.0080
336/1813	751	0.0084
336/1814	752	0.0096
336/1815	753	0.0094
336/1816	754	0.0120
336/1817	755	0.0084
336/1818	756	0.0131
336/1819	757	0.0132
336/1820	758	0.0103
336/1821	759	0.0100
336/1822	760	0.0098
336/1823	761	0.0090
336/1824	762	0.0076
336/1825	763	0.0097
336/1826	764	0.0089
336/1827	765	0.0082
336/1828	766	0.0097
336/1829	767	0.0102
336/1830	768	0.0099
336/1831	769	0.0088
336/1832	770	0.0091
336/1833	771	0.0099
336/1834	772	0.0097
336/1835	773	0.0090
336/1836	774	0.0093
336/1837	775	0.0087
336/1838	776	0.0086
336/1839	777	0.0127
336/1840	778	0.0148
336/1841	779	0.0148
336/1842	780	0.0109
336/1843	781	0.0174
336/1844	782	0.0126
336/1845	783	0.0123
336/1846	784	0.0124
336/1847	785	0.0142
336/1848	786	0.0146
336/1849	788	0.0099
336/1850	789	0.0093
336/1851	790	0.0130
336/1852	791	0.0112
336/1853	792	0.0087

Old L.R. No.	*New Parcel No.*	*Area(Ha.)*
336/1854	793	0.0099
336/1855	794	0.0082
336/1856	795	0.0082
336/1857	796	0.0099
336/1858	797	0.0099
336/1859	798	0.0081
336/1860	799	0.0390
336/1861	800	0.0239
336/1862	801	0.0191
336/1863	802	0.0143
336/1864	803	0.0129
336/1865	804	0.0164
336/1866	805	0.0242
336/1867	806	0.0081
336/1868	807	0.0077
336/1869	808	0.0168
336/1870	809	0.0169
336/1871	810	0.0112
336/1872	811	0.0117
336/1873	812	0.0117
336/1874	813	0.0108
336/1875	814	0.0110
336/1876	815	0.0124
336/1877	816	0.0112
336/1878	817	0.0095
336/1879	818	0.0084
336/1880	819	0.0185
336/1881	820	0.0143
336/1882	821	0.0103
336/1883	822	0.0100
336/1884	823	0.0126
336/1885	824	0.0114
336/1886	825	0.0100
336/1887	826	0.0159
336/1888	827	0.0098
336/1889	828	0.0096
336/1890	829	0.0083
336/1891	830	0.0084
336/1892	831	0.0150
336/1893	832	0.0100
336/1894	833	0.0110
336/1895	834	0.0086
336/1896	835	0.0089
336/1897	836	0.0126
336/1898	837	0.0106
336/1899	838	0.0092
336/1900	839	0.0121
336/1901	840	0.0221
336/1902	841	0.0283
336/1903	842	0.0112
336/1904	843	0.0079
336/1905	844	0.0133
336/1906	845	0.0234
336/1908	846	0.0136
336/1909	847	0.0094
336/1910	848	0.0096
336/1911	849	0.0074
336/1912	850	0.0140
336/1913	851	0.0109
336/1914	852	0.0075
336/1915	853	0.0069
336/1916	854	0.0094
336/1917	855	0.0086
336/1918	856	0.0069
336/1919	857	0.0145
336/1920	858	0.0147
7879/29	859	1.196
7879/30	860	1.036
336/1064	861	0.7928
336/1063	862	0.3960
336/1251	863	0.0077
336/1252	864	0.0095

Old L.R. No.	*New Parcel No.*	*Area(Ha.)*
336/1253	865	0.0116
15158/51	866	0.0137
29/19	867	0.8133
29/20	868	0.6880
336/10	869	4.900
29/90	870	4.776
336/64	871	3.840
5990/9	872	1.166
29093	873	4.797
26921/2	874	0.3099
26921/1	875	0.1701
4922/8	876	2.384
4922/9	877	1.194
336/1591	878	0.2793
336/1592	879	0.2792
7879/28	880	0.5111
7879/27	881	2.307
7879/26	882	3.440
15159/4	883	0.0158
336/1982	884	1.649
336/1989	885	4.184
336/1994	886	0.9480
336/1992	887	1.265
336/1993	888	1.062
336/174	891	0.7274
336/173	892	0.7274
336/185	893	0.1942
336/181	894	0.1983
336/182	895	0.1983
336/183	896	0.1983
336/184	897	0.1983
336/179	898	0.3550
336/178	899	0.3507
11880/7	900	0.8032
336/204	901	0.4649
336/203	902	0.7561
18995/3	903	0.4697
18995/4	904	0.1321
18995/5	905	0.0700
18995/6	906	0.0700
18995/7	907	0.0700
18995/9	908	0.0700
18995/16	909	0.1038
18995/19	910	0.0768
18995/20	911	0.0768
18995/10	912	0.0700
18995/11	913	0.0682
18995/12	914	0.0732
18995/13	915	0.0750
18995/2	916	0.4308
18995/14	917	0.0750
18995/17	918	0.0768
18995/18	919	0.0768
18995/21	920	0.0768
18995/22	921	0.0768
18995/23	922	0.0768
18995/24	923	0.0737
18995/25	924	0.0737
18995/26	925	0.0737
18995/27	926	0.0713
18995/28	927	0.0799
18995/15	928	0.0810
18995/8	929	0.0700
336/555	930	0.0168
336/497	931	0.0146
336/498	932	0.0146
336/500	933	0.0240
336/518	934	0.0161
336/519	935	0.0161
336/520	936	0.0161
336/526	937	0.0216
336/527	938	0.0168

Old L.R. No.	*New Parcel No.*	*Area(Ha.)*
336/528	939	0.0165
336/529	940	0.0165
336/530	941	0.0161
336/531	942	0.0111
336/532	943	0.0161
336/533	944	0.0138
336/537	945	0.0168
336/544	946	0.0183
336/545	947	0.0163
336/546	948	0.0168
336/547	949	0.0168
336/548	950	0.0168
336/549	951	0.0168
336/550	952	0.0168
336/551	953	0.0172
336/552	954	0.0172
336/553	955	0.0172
336/563	956	0.0172
336/577	957	0.0339
336/578	958	0.0177
336/605	959	0.0167
336/606	960	0.0167
336/607	961	0.0167
336/608	962	0.0167
336/609	963	0.0167
336/610	964	0.0167
336/611	965	0.0167
336/612	966	0.0167
336/613	967	0.0167
336/614	968	0.0234
336/616	969	0.0244
336/622	970	0.0171
336/623	971	0.0171
336/624	972	0.0255
336/625	973	0.0160
336/626	974	0.0160
336/627	975	0.0160
336/621	976	0.0163
336/628	977	0.0160
336/629	978	0.0160
336/666	979	0.0193
336/631	980	0.0142
336/632	981	0.0170
336/634	982	0.0170
336/491	983	0.0151
336/492	984	0.0173
336/539	985	0.0168
336/579	986	0.0172
336/659	987	0.0149
336/660	988	0.0128
336/669	989	0.0213
336/662	990	0.0165
336/661	991	0.0169
336/540	992	0.0168
336/541	993	0.0168
336/542	994	0.0150
336/499	995	0.0146
336/510	996	0.0210
336/534	997	0.0161
336/511	998	0.0210
336/538	999	0.0168
336/501	1000	0.0160
336/502	1001	0.0200
336/503	1002	0.0944
336/504	1003	0.0280
336/505	1004	0.0238
336/506	1005	0.0104
336/507	1006	0.0105
336/508	1007	0.0107
336/509	1008	0.0090
336/512	1009	0.0162
336/513	1010	0.0162

Old L.R. No.	*New Parcel No.*	*Area(Ha.)*
336/514	1011	0.0162
336/515	1012	0.0162
336/516	1013	0.0161
336/517	1014	0.0161
336/521	1015	0.0161
336/522	1016	0.0165
336/523	1017	0.0165
336/524	1018	0.0211
336/525	1019	0.0216
336/535	1020	0.0159
336/536	1021	0.0168
336/554	1022	0.0172
336/556	1023	0.0172
336/573	1024	0.0353
336/558	1025	0.0172
336/559	1026	0.0172
336/560	1027	0.0172
336/561	1028	0.0172
336/562	1029	0.0172
336/564	1030	0.0238
336/565	1031	0.0238
336/566	1032	0.0238
336/567	1033	0.0233
336/568	1034	0.0169
336/569	1035	0.0237
336/570	1036	0.0237
336/572	1037	0.0157
336/574	1038	0.0257
336/575	1039	0.0217
336/576	1040	0.0257
336/581	1041	0.0163
336/582	1042	0.0163
336/583	1043	0.0163
336/584	1044	0.0167
336/585	1045	0.0167
336/586	1046	0.0167
336/587	1047	0.0167
336/588	1048	0.0167
336/589	1049	0.0167
336/590	1050	0.0167
336/591	1051	0.0167
336/592	1052	0.0167
336/593	1053	0.0167
336/594	1054	0.0167
336/595	1055	0.0167
336/602	1056	0.0149
336/599	1057	0.0124
336/603	1058	0.0167
336/604	1059	0.0167
336/633	1060	0.0170
336/635	1061	0.0170
336/636	1062	0.0170
336/637	1063	0.0170
336/638	1064	0.0170
336/639	1065	0.0170
336/640	1066	0.0170
336/641	1067	0.0170
336/642	1068	0.0150
336/571	1069	0.0160
336/651	1070	0.0116
336/653	1071	0.0165
336/655	1072	0.0170
336/620	1073	0.0173
336/643	1074	0.0176
336/644	1075	0.0150
336/646	1076	0.0157
336/656	1077	0.0165
336/664	1078	0.0171
336/665	1079	0.0174
336/667	1080	0.0193
336/668	1081	0.0183
336/670	1082	0.0136

Old L.R. No.	*New Parcel No.*	*Area(Ha.)*
336/671	1083	0.0184
336/672	1084	0.0182
336/673	1085	0.0180
336/674	1086	0.0177
336/675	1087	0.0175
336/676	1088	0.0173
336/677	1089	0.0230
336/678	1090	0.0230
336/679	1091	0.0211
336/680	1092	0.0171
336/493	1093	0.0178
336/494	1094	0.0153
336/495	1095	0.0162
336/496	1096	0.0167
336/580	1097	0.0166
336/543	1098	0.0131
336/657	1099	0.0165
336/658	1100	0.0170
336/596	1101	0.0123
336/597	1102	0.0122
336/601	1103	0.0167
336/598	1104	0.0162
336/600	1105	0.0165
336/617	1106	0.0229
336/615	1107	0.0287
336/619	1108	0.0198
336/618	1109	0.0191
336/650	1110	0.0116
336/652	1111	0.0173
336/648	1112	0.0173
336/649	1113	0.0116
336/645	1114	0.0113
336/647	1115	0.0157
336/663	1116	0.0187
336/557	1117	0.0172
336/630	1118	0.0160
336/654	1119	0.0170
336/1129	1120	0.0102
336/1131	1121	0.0079
336/1132	1122	0.0079
336/1133	1123	0.0079
336/1134	1124	0.0079
336/1137	1125	0.0067
336/1136	1126	0.0079
336/1135	1127	0.0079
336/1066	1128	0.0065
336/1067	1129	0.0065
336/1069	1130	0.0065
336/1070	1131	0.0069
336/1071	1132	0.0068
336/1077	1133	0.0089
336/1093	1134	0.0124
336/1095	1135	0.0099
336/1103	1136	0.0086
336/1104	1137	0.0099
336/1105	1138	0.0100
336/1109	1139	0.0088
336/1112	1140	0.0106
336/1113	1141	0.0106
336/1114	1142	0.0088
336/1115	1143	0.0088
336/1116	1144	0.0088
336/1138	1145	0.0079
336/1148	1146	0.0112
336/1108	1147	0.0088
336/1110	1148	0.0088
336/1111	1149	0.0088
336/1144	1150	0.0114
336/1121	1151	0.0073
336/1122	1152	0.0073
336/1085	1153	0.0111
336/1086	1154	0.0111

Old L.R. No.	*New Parcel No.*	*Area(Ha.)*
336/1094	1155	0.0100
336/1098	1156	0.0069
336/1107	1157	0.0088
336/1106	1158	0.0124
336/1068	1159	0.0057
336/1072	1160	0.0095
336/1075	1161	0.0078
336/1076	1162	0.0089
336/1078	1163	0.0111
336/1079	1164	0.0145
336/1080	1165	0.0086
336/1081	1166	0.0086
336/1087	1167	0.0104
336/1091	1168	0.0086
336/1099	1169	0.0069
336/1101	1170	0.0069
336/1102	1171	0.0086
336/1127	1172	0.0073
336/1117	1173	0.0088
336/1118	1174	0.0088
336/1119	1175	0.0095
336/1120	1176	0.0095
336/1123	1177	0.0073
336/1125	1178	0.0073
336/1126	1179	0.0073
336/1128	1180	0.0062
336/1139	1181	0.0084
336/1140	1182	0.0099
336/1141	1183	0.0099
336/1147	1184	0.0111
336/1150	1185	0.0118
336/1065	1186	0.0081
336/1097	1187	0.0086
336/1130	1188	0.0102
336/1142	1189	0.0099
336/1143	1190	0.0105
336/1145	1191	0.0120
336/1146	1192	0.0116
336/1100	1193	0.0069
336/1149	1194	0.0118
336/1124	1195	0.0073
336/1089	1196	0.0086
336/1084	1197	0.0104
336/1073	1198	0.0094
336/1074	1199	0.0089
336/1088	1200	0.0081
336/1090	1201	0.0086
336/1096	1202	0.0086
336/1082	1203	0.0086
336/1083	1204	0.0081
336/1092	1205	0.0115
336/1256	1207	0.9550
336/1257	1208	0.9551
11880/12	1209	0.9667
11880/10	1210	0.8080
11880/11	1211	2.037
15158/32	1212	0.0140
15158/37	1213	0.0153
336/1988	1215	0.8094
5990/1	1217	1.230
336/1000	1220	0.0115
336/1355	1221	0.0150
336/24	1228	4.047
336/16	1216	3.687
15160	31	0.0762
336/1593/2	787	0.0359

NAIROBI/ BLOCK 246
(RUARAKA)

Old L.R. No.	*New Parcel No.*	*Area (Ha.)*
11445/1	2	0.276

Old L.R. No.	*New Parcel No.*	*Area (Ha.)*
11445/2	3	3.986
12857	4	4.625
12244	5	5.843
28799/1	6	5.136
28799/2	7	0.8852
8875	8	3.650
8881	9	1.550
7200/10	10	2.267
7878/4	11	4.241
8882/5	12	2.834
18182	13	5.13
8885	14	4.836
8882/4	15	0.9558
8883	16	3.969
12856	17	1.965
7878/6	20	19.45
21762	21	0.6123
21763	22	0.4715
20766	23	10.02
209/8879	24	0.0186
13421/103	25	0.0304
13421/104	26	0.0168
13421/105	27	0.0168
13421/106	28	0.0168
13421/107	29	0.0168
13421/108	30	0.0168
13421/109	31	0.0168
13421/110	32	0.0170
13421/111	33	0.0170
13421/112	34	0.0168
13421/113	35	0.0168
13421/114	36	0.0168
13421/115	37	0.0168
13421/116	38	0.0168
13421/117	39	0.0170
13421/118	40	0.0170
13421/119	41	0.0168
13421/120	42	0.0168
13421/121	43	0.0168
13421/122	44	0.0168
13421/123	45	0.0168
13421/124	46	0.0177
13421/126	48	0.0353
13421/127	49	0.0175
13421/128	50	0.0175
13421/129	51	0.0178
13421/130	52	0.0178
13421/131	53	0.0175
13421/132	54	0.0175
13421/133	55	0.0175
13421/134	56	0.0178
13421/135	57	0.0175
13421/136	58	0.0175
13421/137	59	0.0310
13421/138	60	0.0257
13421/139	61	0.0147
13421/140	62	0.0147
13421/141	63	0.0147
13421/142	64	0.0149
13421/143	65	0.0149
13421/144	66	0.0147
13421/145	67	0.0147
13421/146	68	0.0147
13421/147	69	0.0147
13421/148	70	0.0257
13421/149	71	0.0143
13421/150	72	0.0141
13421/151	73	0.0141
13421/152	74	0.0143
13421/153	75	0.0143
13421/154	76	0.0141
13421/155	77	0.0141

Old L.R. No.	*New Parcel No.*	*Area (Ha.)*
13421/156	78	0.0143
13421/157	79	0.0294
13421/158	80	0.0165
13421/159	81	0.0164
13421/160	82	0.0162
13421/161	83	0.0163
13421/162	84	0.0162
13421/163	85	0.0159
13421/164	86	0.0158
13421/165	87	0.0156
13421/166	88	0.0155
13421/167	89	0.0271
13421/168	90	0.0286
13421/169	91	0.0160
13421/170	92	0.0159
13421/171	93	0.0157
13421/172	94	0.0208
13421/173	95	0.0264
13421/174	96	0.0141
13421/175	97	0.0141
13421/176	98	0.0141
13421/177	99	0.0141
13421/178	100	0.0141
13421/179	101	0.0141
13421/180	102	0.0141
13421/181	103	0.0243
13421/182	104	0.0142
13421/183	105	0.0140
13421/184	106	0.0140
13421/185	107	0.0142
13421/186	108	0.0254
13421/187	109	0.0154
13421/188	110	0.0154
13421/189	111	0.0154
13421/190	112	0.0154
13421/191	113	0.0225
13421/192	114	0.0286
13421/193	115	0.0140
13421/194	116	0.0140
13421/195	117	0.0140
13421/196	118	0.0140
13421/197	119	0.0142
13421/198	120	0.0142
13421/199	121	0.0140
13421/200	122	0.0140
13421/201	123	0.0140
13421/202	124	0.0140
13421/203	125	0.0368
13421/204	126	0.0144
13421/205	127	0.0140
13421/206	128	0.0140
13421/207	129	0.0140
13421/208	130	0.0140
13421/209	131	0.0140
13421/210	132	0.0140
13421/211	133	0.0244
13421/212	134	0.0142
13421/213	135	0.0142
13421/214	136	0.0140
13421/215	137	0.0140
13421/216	138	0.0140
13421/217	139	0.0140
13421/218	140	0.0140
13421/219	141	0.0142
13421/220	142	0.0142
13421/221	143	0.0140
13421/222	144	0.0140
13421/223	145	0.0140
13421/224	146	0.0140
13421/225	147	0.0140
13421/226	148	0.0363

NAIROBI/BLOCK 248
(GATHARAINI)

Old L.R. No.	*New Parcel No.*	*Area (Ha.)*
5986/10	1	1.694
5986/145	2	0.0236
5986/146	3	0.0225
5986/147	4	0.0225
5986/148	5	0.0225
5986/149	6	0.0229
5986/150	7	0.0262
5986/151	8	0.0210
5986/199	9	0.0209
5986/152	10	0.0242
5986/153	11	0.0250
5986/154	12	0.0340
5986/155	13	0.0304
5986/156	14	0.0206
5986/157	15	0.0206
5986/158	16	0.0351
5986/159	17	0.0283
5986/160	18	0.0244
5986/161	19	0.0303
5986/162	20	0.0204
5986/163	21	0.0205
5986/164	22	0.0247
5986/165	23	0.0225
5986/166	24	0.0225
5986/167	25	0.0225
5986/168	26	0.0225
5986/169	27	0.0226
5986/170	28	0.0223
5986/171	29	0.0265
5986/172	30	0.0275
5986/173	31	0.0186
5986/174	32	0.0186
5986/175	33	0.0277
5986/176	34	0.0244
5986/177	35	0.0227
5986/178	36	0.0222
5986/179	37	0.0222
5986/180	38	0.0281
5986/181	39	0.0261
5986/182	40	0.0860
5986/183	41	0.0226
5986/184	42	0.0234
5986/185	43	0.0221
5986/186	44	0.0229
5986/187	45	0.0204
5986/188	46	0.0251
5986/189	47	0.0228
5986/190	48	0.0222
5986/191	49	0.0312
5986/192	50	0.0224
5986/193	51	0.0221
5986/194	52	0.0218
5986/195	53	0.0225
5986/196	54	0.0265
5986/197	55	0.0203
5986/198	56	0.0203
31995	57	0.1009
10119/10	58	51.36
5986/9	59	1.689
10119/1	60	0.0928
29/1	61	1.748
28/1	62	3.602

Dated the 29th November, 2021.

FARIDA KARONEY,
Cabinet Secretary for Lands and Physical Planning.

Note: Maps at the end of Gazette.

PRINTED AND PUBLISHED BY THE GOVERNMENT PRINTER, NAIROBI

NAIROBI BLOCK 81 (LAIBONI)

Refer to this map as: REGISTRY INDEX SERIES
and date of issue

Sheet 1 of 1 (Part of 1684)

NAIROBI COUNTY

Datum: Arc 1960
Projection: UTM Zone 37S
Published by Survey of Kenya, October 2021

FIXED BOUNDARY

Grid values in metres

SCALE 1:1000

FIRST EDITION
Compiled by Survey of Kenya, October 2021
Compiled from FRs 1 0/52, 13455, 29895, 29896, 328/124,
384/124, 538/172, 576/149 (See Technical File)

NAIROBI BLOCK 177 (SAIKA)

NAIROBI COUNTY

SCALE 1:2500

NAIROBI BLOCK 196 (RUNDA)

NAIROBI COUNTY

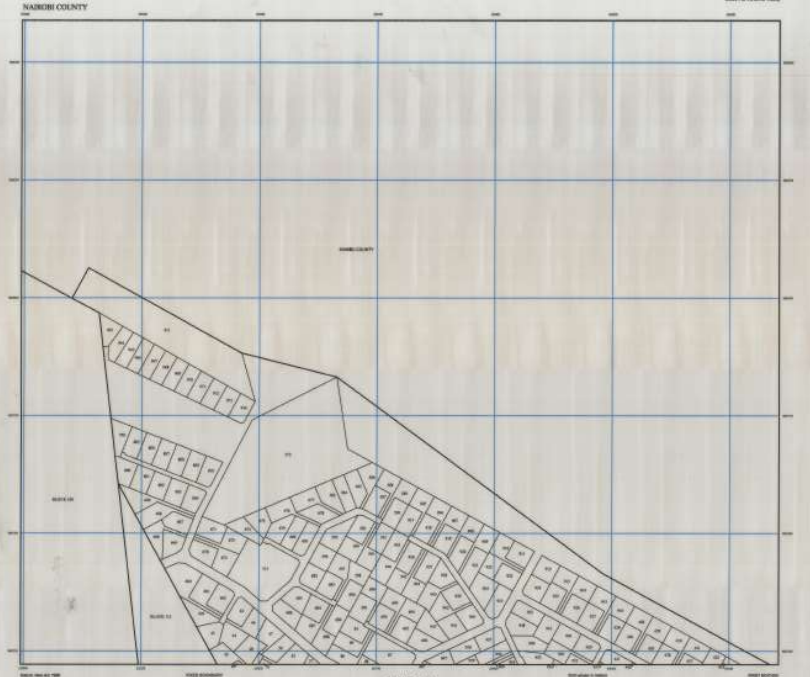

SCALE 1:2500

NAIROBI BLOCK 196 (RUNDA)

NAIROBI COUNTY

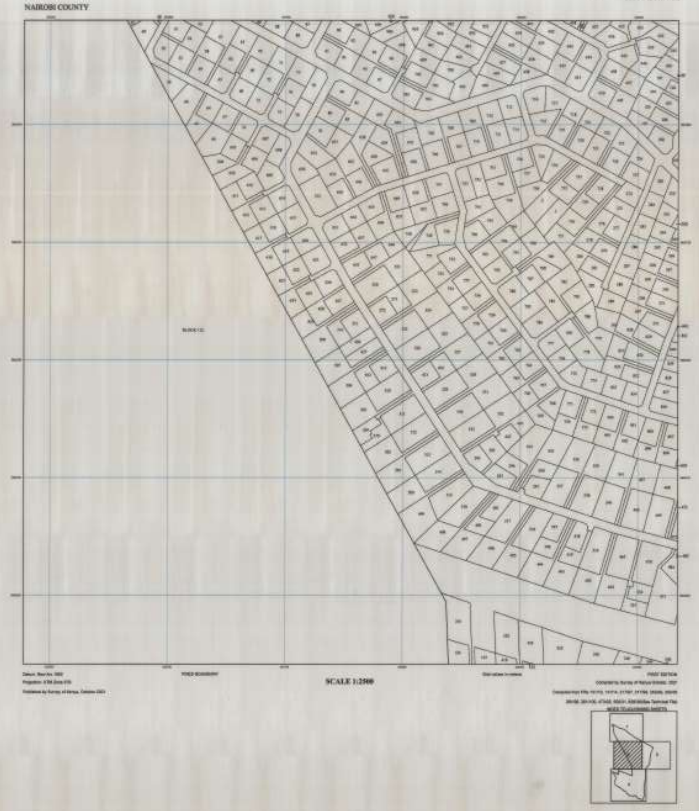

SCALE 1:2500

NAIROBI BLOCK 196 (RUNDA)

NAIROBI COUNTY

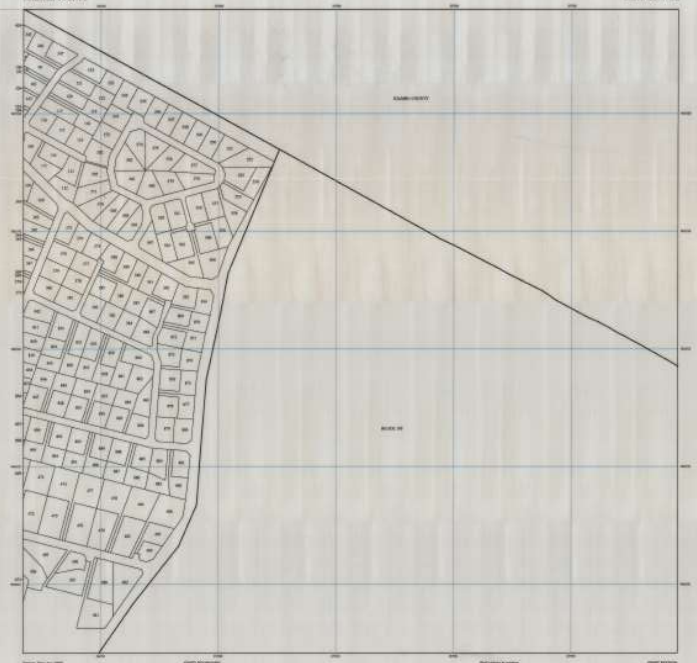

SCALE 1:2500

NAIROBI BLOCK 196 (RUNDA)

NAIROBI COUNTY

SCALE 1:2500

NAIROBI BLOCK 199 (GACHIE)

NAIROBI COUNTY

SCALE 1:2500

NAIROBI BLOCK 199 (GACHIE)

NAIROBI COUNTY

SCALE 1:2500

NAIROBI BLOCK 199 (GACHIE)

NAIROBI COUNTY

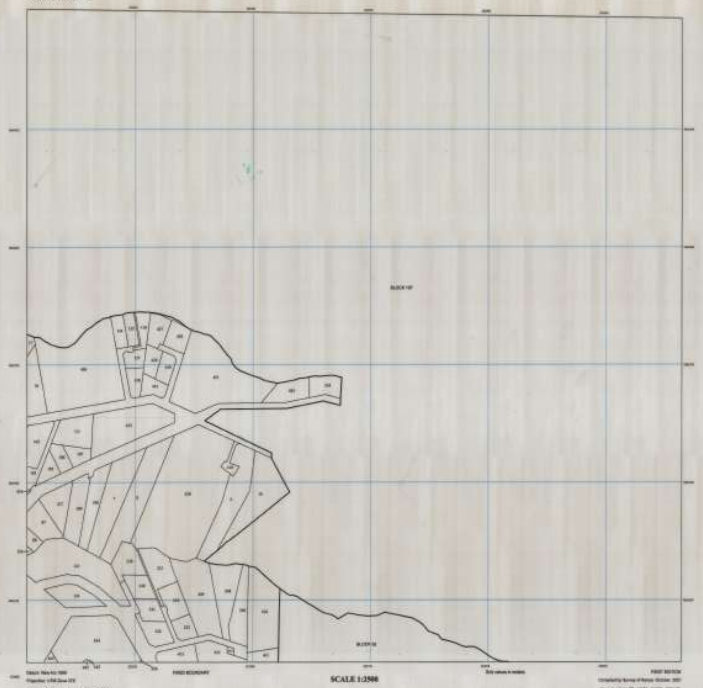

SCALE 1:2500

NAIROBI BLOCK 199 (GACHIE)

NAIROBI COUNTY

SCALE 1:2500

NAIROBI BLOCK 199 (GACHIE)

NAIROBI COUNTY

SCALE 1:2500

NAIROBI BLOCK 209 (NJATHAINI)

NAIROBI COUNTY

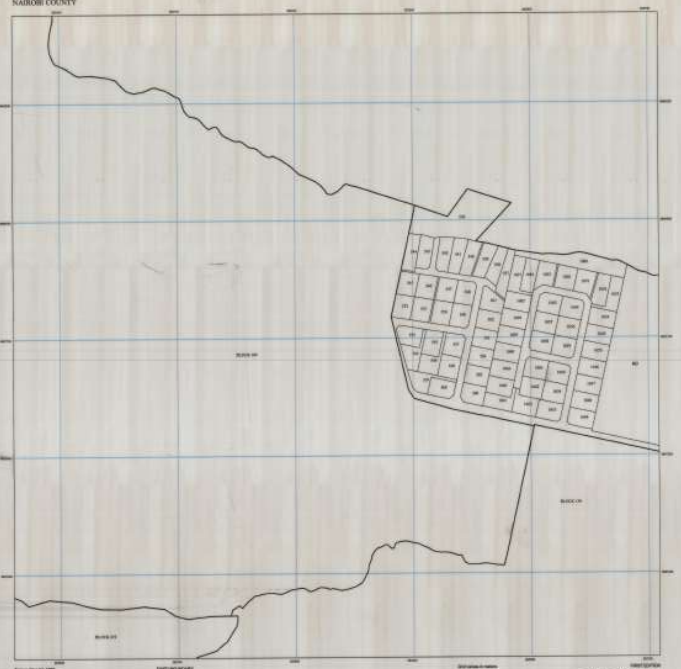

SCALE 1:2500

NAIROBI BLOCK 209 (NJATHAINI)

NAIROBI COUNTY

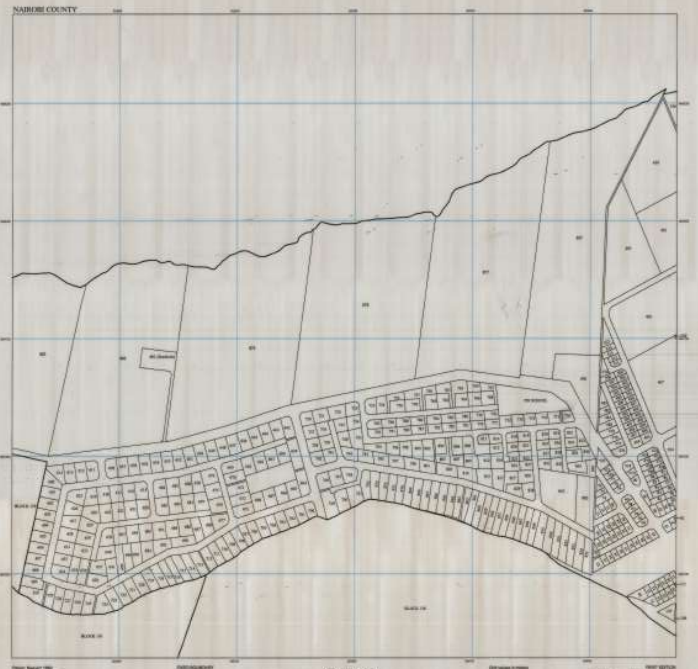

SCALE 1:2500

NAIROBI BLOCK 209 (NJATHAINI)

NAIROBI COUNTY

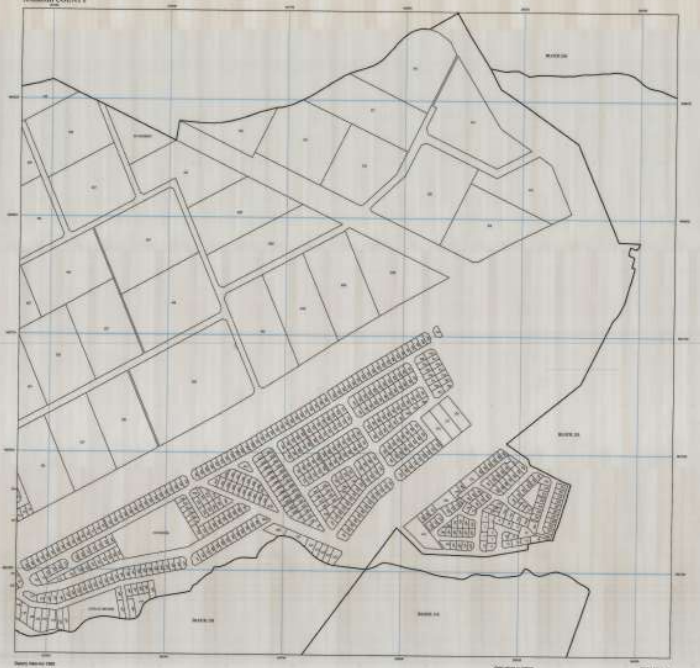

SCALE 1:2500

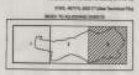

NAIROBI BLOCK 222 (NJIRU)

NAIROBI COUNTY

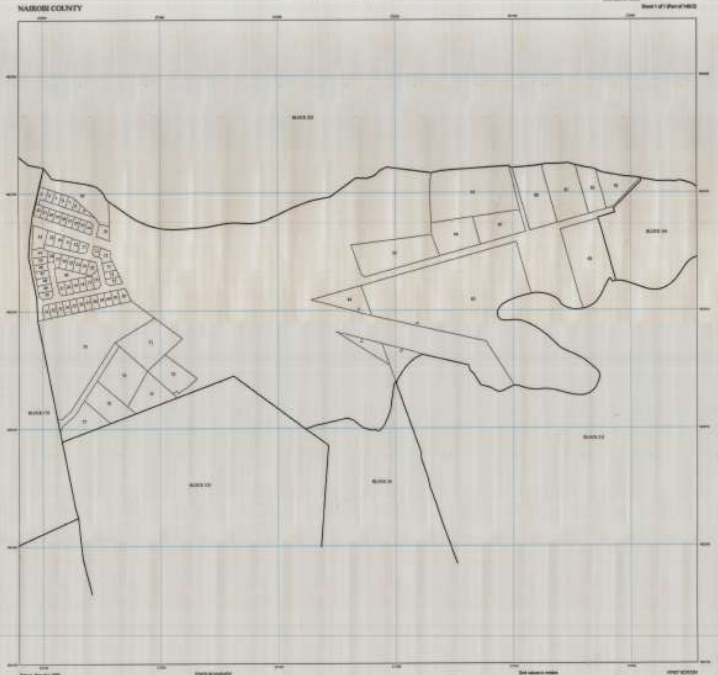

SCALE 1:2500

NAIROBI BLOCK 225 (LOWER KABETE)

NAIROBI COUNTY

Refer to this map as: REGISTRY INDEX SERIES
and date of issue:
Sheet 1 of 1 (Part of 146/3)

Datum: New Arc 1960
Projection: UTM Zone 37S
Published by Survey of Kenya, November 2021

FIXED BOUNDARY

Grid values in meters

SCALE 1:2500

FIRST EDITION
Compiled by Survey of Kenya, November, 2021
Compiled from FPs 11302, 185/82, 120/843,
37/206, 416/26, 815/16, (See Technical File)

NAIROBI BLOCK 229 (TWO RIVERS)

NAIROBI COUNTY

SCALE 1:2500

NAIROBI BLOCK 229 (TWO RIVERS)

NAIROBI COUNTY

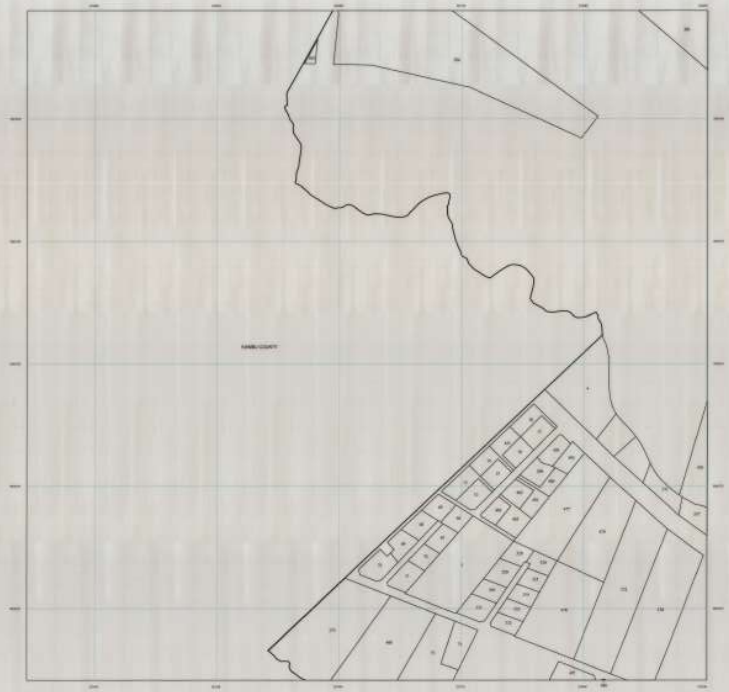

SCALE 1:2500

NAIROBI BLOCK 229 (TWO RIVERS)

NAIROBI COUNTY

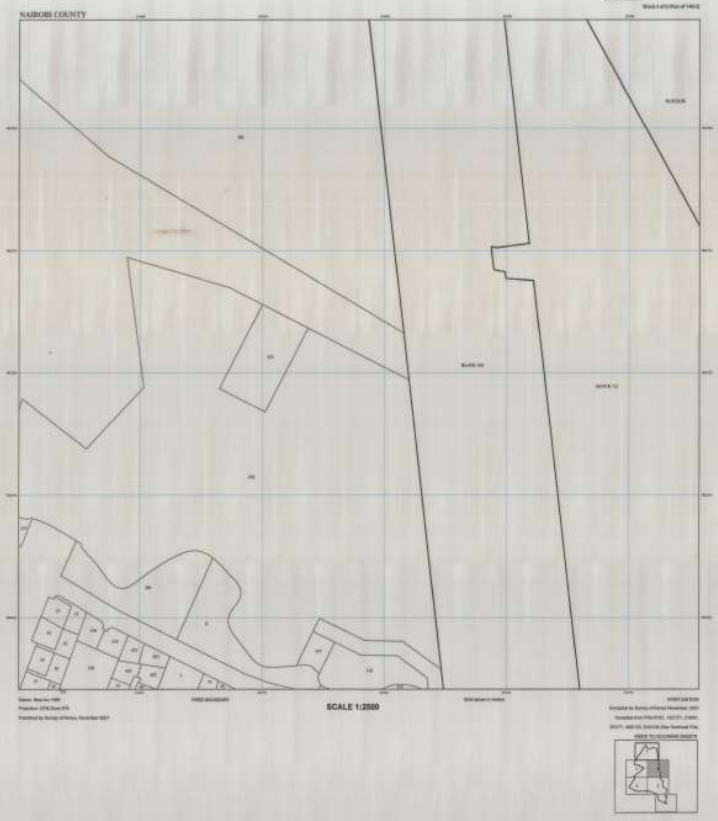

SCALE 1:2500

NAIROBI BLOCK 229 (TWO RIVERS)

NAIROBI COUNTY

SCALE 1:2500

NAIROBI BLOCK 229 (TWO RIVERS)

NAIROBI COUNTY

SCALE 1:2500

NAIROBI BLOCK 229 (TWO RIVERS)

NAIROBI COUNTY

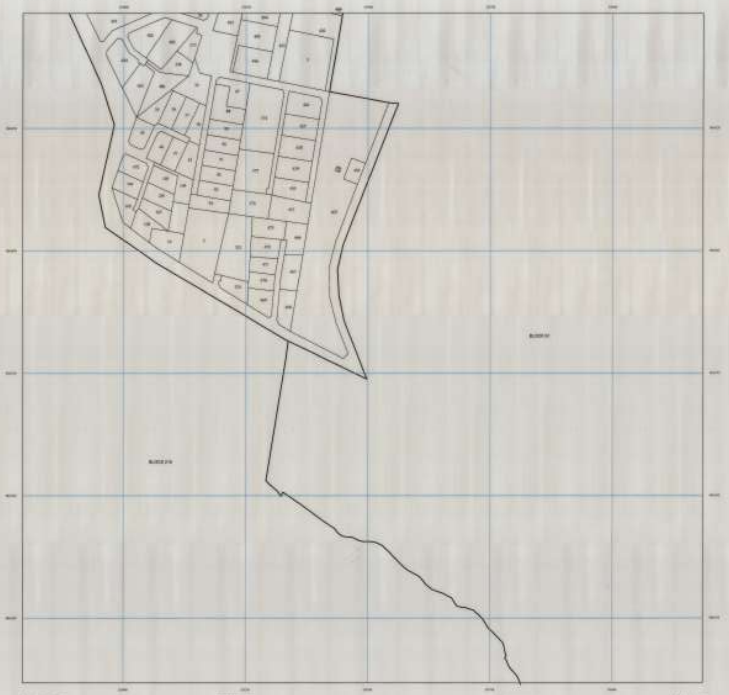

SCALE 1:2500

NAIROBI BLOCK 240 (CHANDARIA)

Refer to this map as: REGISTRY INDEX SERIES and date of issue

Sheet 1 of 2 (Part of 140/2)

NAIROBI COUNTY

Datum: Nam Arc 1960

Projection: UTM Zone 37S

Published by Survey of Kenya, October 2021

FIXED BOUNDARY

SCALE 1:2500

Grid values in metres

FIRST EDITION

Compiled by Survey of Kenya October, 2021

Compiled from FRs 128/68, 189/200, 243/65, 261/16, 416/72, 324/106, 633/140 (See Technical File)

INDEX TO ADJOINING SHEETS

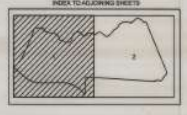

NAIROBI BLOCK 240 (CHANDARIA)

Refer to this map as: REGISTRY INDEX SERIES
and date of issue:
Sheet 2 of 3 (Part of 14B/3)

NAIROBI COUNTY

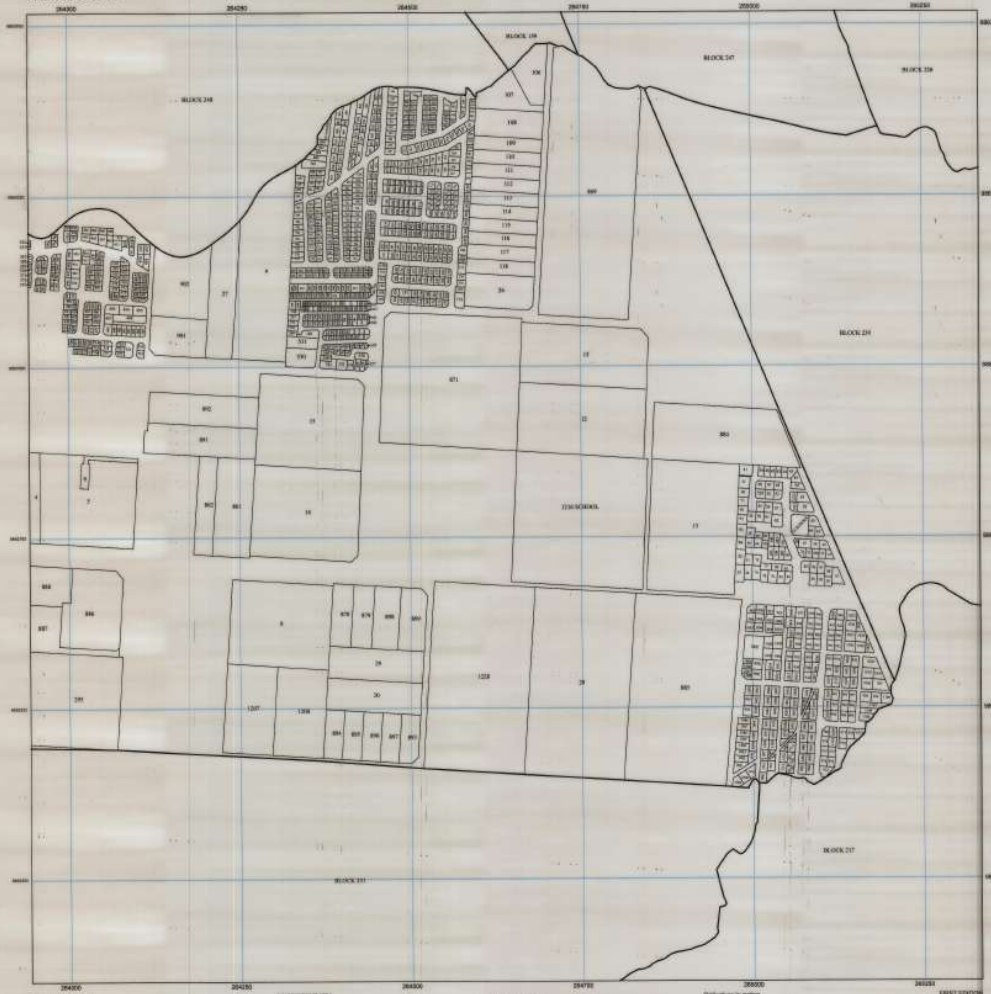

Datum: Nav Arc 1960
Projection: UTM Zone 37S
Published by Survey of Kenya, October 2021

FIXED BOUNDARY

SCALE 1:2500

Grid values in meters

FIRST EDITION
Compiled by Survey of Kenya October, 2021
Compiled from FRs 12/8/8, 150/1/36, 218/11, 227/27,
258/42, 321/10, 327/28 (See Technical File)

INDEX TO ADJOINING SHEETS

NAIROBI BLOCK 246 (RUARAKA)

NAIROBI COUNTY

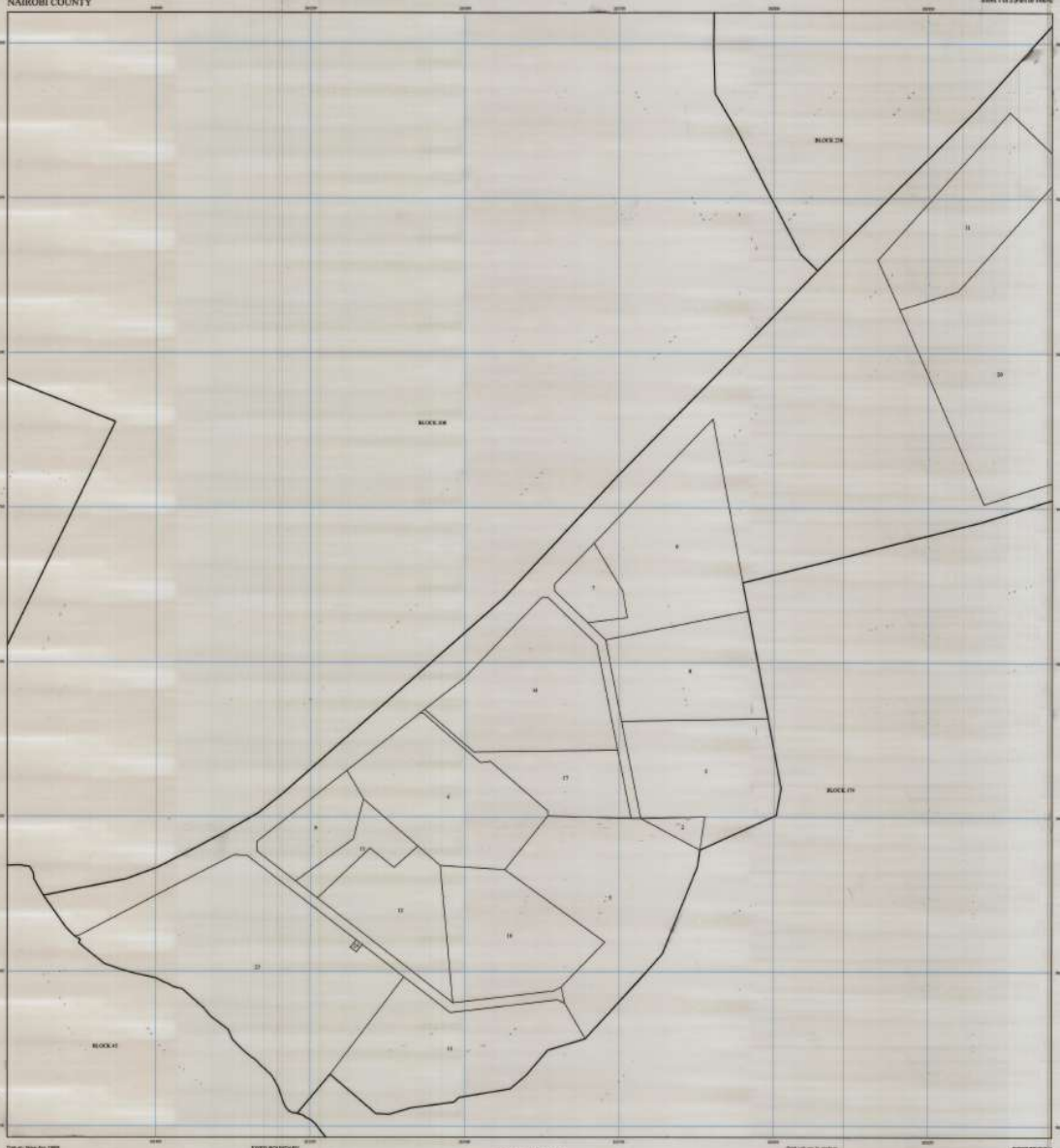

Datum: Nav Ann 1999
Projection: UTM Zone 37S
Published by Survey of Kenya, October 2001

FIXED BOUNDARY

SCALE 1:2500

Grid values in metres

FIRST EDITION
Compiled by Survey of Kenya, October, 2001
Compiled from File 72/66, 110/73, 156/21, 243/125,
262/50, 430/135, 528/74, 640/160 (See Technical File)
INDEX TO AG/U/246/42-SHEETS

NAIROBI BLOCK 246 (RUARAKA)

NAIROBI COUNTY

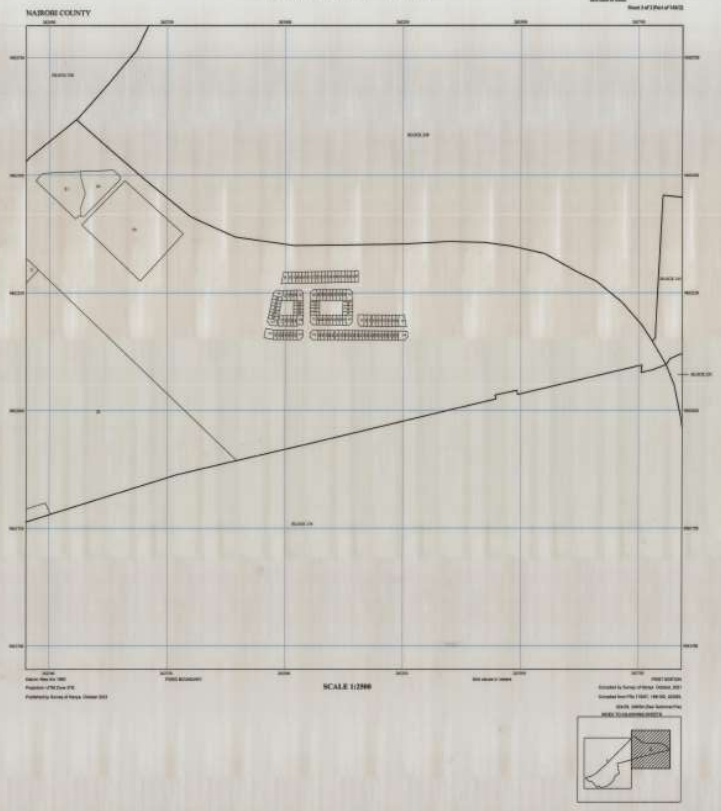

SCALE 1:2500


NAIROBI BLOCK 248 (GATHARAINI RIVER)
NAIROBI COUNTY
SCALE 1:2500