SPECIAL ISSUE

THE KENYA GAZETTE

Published by Authority of the Republic of Kenya

(Registered as a Newspaper at the G.P.O.)

Vol. CXXV—No. 212 **NAIROBI, 21st September, 2023** **Price Sh. 60**

GAZETTE NOTICE NO. 12624

THE LAND REGISTRATION ACT

(*No*. 3 *of* 2012)

THE LAND REGISTRATION (REGISTRATION UNITS) ORDER, 2017

CONVERSION AND MIGRATION

PURSUANT to regulation 4 (4) of the Land Registration (Registration Units) Order, 2017, the Cabinet Secretary for Lands and Physical Planning, having received from the Registrar conversion list and cadastral maps in respect of Nairobi Land Registration Unit, hereby notifies the general public that land reference numbers specified in the first column of the Schedule have been converted to new parcel numbers, specified in the second column thereof, with corresponding area respectively specified in the third column.

Any person with an interest in land within the registration unit who is aggrieved by the information in the conversion list or the cadastral maps is invited, within the next ninety (90) days from the date of publication of this notice to —

(a) make a complaint, in writing in Form LRA 96 set out in the Second Schedule to the Land Registration (Registration Units) Order, 2017, to the Registrar in respect of the information contained in the conversion list and the cadastral maps; or

(b) apply to the Registrar in Form LRA 67 set out in the Sixth Schedule to the Land Registration (General) Regulations, 2017 for the registration of a caution pending the clarification or resolution of any complaint.

The conversion lists and cadastral maps can also be accessed from—

(i) Ministry of Lands and Physical Planning, Ardhi House, 1st Ngong Avenue, Nairobi

(ii) Department of Surveys (Survey of Kenya), Ruaraka

(iii) Ministry website: https://lands.go.ke

All transactions or dealings relating to parcels affected by the notice shall from the 29th December, 2023 be carried out in the new registers.

SCHEDULE

NAIROBI BLOCK 1

(CHURCHILL)

Old L.R No.	*New Parcel No.*	*Area (Ha.)*
5/51	Nairobi Block 1/145	0.3266

NAIROBI/BLOCK 24

(UHURU GARDENS)

Old L.R No.	*New Parcel No.*	*Area (Ha.)*
9798	Nairobi Block 24/1892	0.7923

NAIROBI/BLOCK 32

(GOLF COURSE)

Old L.R No.	*New Parcel No.*	*Area (Ha.)*
209/12664	Nairobi Block 32/1283	0.2419

NAIROBI/BLOCK 34

(PARKLANDS SOUTH)

Old L.R No.	*New Parcel No.*	*Area (Ha.)*
209/21845	Nairobi Block 34/629	2.735

NAIROBI/BLOCK 49

(EASTLEIGH NORTH)

Old L.R. No.	*New Parcel No.*	*Area (Ha.)*
36/I/49	Nairobi Block 49/513	0.0430

NAIROBI/BLOCK 50

(EASTLEIGH SOUTH)

Old L.R. No.	*New Parcel No.*	*Area (Ha.)*
36/III/941	Nairobi Block 50/562	0.0405
36/III/1224	Nairobi Block 50/944	0.0395

NAIROBI/BLOCK 63

(IMPALA)

Old L.R. No.	*New Parcel No.*	*Area (Ha.)*
209/6989/57	Nairobi Block 63/1	0.0195
209/6989/58	Nairobi Block 63/2	0.0191

Old L.R. No.	*New Parcel No.*	*Area (Ha.)*
209/6989/59	Nairobi Block 63/3	0.0191
209/6989/60	Nairobi Block 63/4	0.0191
209/6989/61	Nairobi Block 63/5	0.0191
209/6989/62	Nairobi Block 63/6	0.0191
209/6989/63	Nairobi Block 63/7	0.0191
209/6989/64	Nairobi Block 63/8	0.0195
209/6989/65	Nairobi Block 63/9	0.0195
209/6989/66	Nairobi Block 63/10	0.0191
209/6989/67	Nairobi Block 63/11	0.0191
209/6989/68	Nairobi Block 63/12	0.0191
209/6989/69	Nairobi Block 63/13	0.0191
209/6989/70	Nairobi Block 63/14	0.0191
209/6989/71	Nairobi Block 63/15	0.0191
209/6989/72	Nairobi Block 63/16	0.0191
209/6989/73	Nairobi Block 63/17	0.0191
209/6989/74	Nairobi Block 63/18	0.0195
209/6989/75	Nairobi Block 63/19	0.0195
209/6989/76	Nairobi Block 63/20	0.0191
209/6989/77	Nairobi Block 63/21	0.0191
209/6989/78	Nairobi Block 63/22	0.0191
209/6989/79	Nairobi Block 63/23	0.0191
209/6989/80	Nairobi Block 63/24	0.0191
209/6989/81	Nairobi Block 63/25	0.0195
209/6989/82	Nairobi Block 63/26	0.0195
209/6989/83	Nairobi Block 63/27	0.0191
209/6989/84	Nairobi Block 63/28	0.0191
209/6989/85	Nairobi Block 63/29	0.0191
209/6989/86	Nairobi Block 63/30	0.0191
209/6989/87	Nairobi Block 63/31	0.0191
209/6989/88	Nairobi Block 63/32	0.0191
209/6989/89	Nairobi Block 63/33	0.0195
209/6989/90	Nairobi Block 63/34	0.0195
209/6989/91	Nairobi Block 63/35	0.0191
209/6989/92	Nairobi Block 63/36	0.0191
209/6989/93	Nairobi Block 63/37	0.0191
209/6989/94	Nairobi Block 63/38	0.0191
209/6989/95	Nairobi Block 63/39	0.0191
209/6989/96	Nairobi Block 63/40	0.0191
209/6989/97	Nairobi Block 63/41	0.0191
209/6989/98	Nairobi Block 63/42	0.0191
209/6989/99	Nairobi Block 63/43	0.0195
209/6989/100	Nairobi Block 63/44	0.0195
209/6989/101	Nairobi Block 63/45	0.0191
209/6989/102	Nairobi Block 63/46	0.0191
209/6989/103	Nairobi Block 63/47	0.0191
209/6989/104	Nairobi Block 63/48	0.0191
209/6989/105	Nairobi Block 63/49	0.0195
209/6989/106	Nairobi Block 63/50	0.0195
209/6989/107	Nairobi Block 63/51	0.0191
209/6989/108	Nairobi Block 63/52	0.0191
209/6989/109	Nairobi Block 63/53	0.0191
209/6989/110	Nairobi Block 63/54	0.0191
209/6989/111	Nairobi Block 63/55	0.0195
209/6989/112	Nairobi Block 63/56	0.0195
209/6989/113	Nairobi Block 63/57	0.0191
209/6989/114	Nairobi Block 63/58	0.0191
209/6989/115	Nairobi Block 63/59	0.0191
209/6989/116	Nairobi Block 63/60	0.0191
209/6989/117	Nairobi Block 63/61	0.0191
209/6989/118	Nairobi Block 63/62	0.0191
209/6989/119	Nairobi Block 63/63	0.0195
209/6989/120	Nairobi Block 63/64	0.0195
209/6989/121	Nairobi Block 63/65	0.0191
209/6989/122	Nairobi Block 63/66	0.0191
209/6989/123	Nairobi Block 63/67	0.0195
209/6989/124	Nairobi Block 63/68	0.0195
209/6989/125	Nairobi Block 63/69	0.0191
209/6989/126	Nairobi Block 63/70	0.0191
209/6989/127	Nairobi Block 63/71	0.0191
209/6989/128	Nairobi Block 63/72	0.0191
209/6989/129	Nairobi Block 63/73	0.0195
209/6989/130	Nairobi Block 63/74	0.0195

Old L.R. No.	*New Parcel No.*	*Area (Ha.)*
209/6989/131	Nairobi Block 63/75	0.0191
209/6989/132	Nairobi Block 63/76	0.0191
209/6989/133	Nairobi Block 63/77	0.0191
209/6989/134	Nairobi Block 63/78	0.0191
209/6989/135	Nairobi Block 63/79	0.0195
209/6989/136	Nairobi Block 63/80	0.0195
209/6989/137	Nairobi Block 63/81	0.0191
209/6989/138	Nairobi Block 63/82	0.0191
209/6989/139	Nairobi Block 63/83	0.0191
209/6989/140	Nairobi Block 63/84	0.0191
209/6989/141	Nairobi Block 63/85	0.0191
209/6989/142	Nairobi Block 63/86	0.0191
209/6989/143	Nairobi Block 63/87	0.0191
209/6989/144	Nairobi Block 63/88	0.0195
209/6989/145	Nairobi Block 63/89	0.0213
209/6989/146	Nairobi Block 63/90	0.0208
209/6989/147	Nairobi Block 63/91	0.0208
209/6989/148	Nairobi Block 63/92	0.0208
209/6989/149	Nairobi Block 63/93	0.0208
209/6989/150	Nairobi Block 63/94	0.0213
209/6989/151	Nairobi Block 63/95	0.0213
209/6989/152	Nairobi Block 63/96	0.0208
209/6989/153	Nairobi Block 63/97	0.0208
209/6989/154	Nairobi Block 63/98	0.0208
209/6989/155	Nairobi Block 63/99	0.0208
209/6989/156	Nairobi Block 63/100	0.0213
209/6989/49	Nairobi Block 63/788	0.0195
209/6989/50	Nairobi Block 63/789	0.0191
209/6989/51	Nairobi Block 63/790	0.0191
209/6989/52	Nairobi Block 63/791	0.0191
209/6989/53	Nairobi Block 63/792	0.0191
209/6989/54	Nairobi Block 63/793	0.0195
209/6989/55	Nairobi Block 63/794	0.0195
209/6989/42	Nairobi Block 63/795	0.0195
209/6989/41	Nairobi Block 63/796	0.0191
209/6989/40	Nairobi Block 63/797	0.0191
209/6989/39	Nairobi Block 63/798	0.0195
209/6989/56	Nairobi Block 63/799	0.0195
209/6989/48	Nairobi Block 63/800	0.0195
209/6989/47	Nairobi Block 63/801	0.0191
209/6989/46	Nairobi Block 63/802	0.0191
209/6989/45	Nairobi Block 63/803	0.0191
209/6989/44	Nairobi Block 63/804	0.0191
209/6989/43	Nairobi Block 63/805	0.0195
209/6989/35	Nairobi Block 63/806	0.0221
209/6989/36	Nairobi Block 63/807	0.0216
209/6989/37	Nairobi Block 63/808	0.0216
209/6989/38	Nairobi Block 63/809	0.0221
209/6989/1	Nairobi Block 63/810	0.0195
209/6989/2	Nairobi Block 63/811	0.0191
209/6989/3	Nairobi Block 63/812	0.0191
209/6989/4	Nairobi Block 63/813	0.0191
209/6989/5	Nairobi Block 63/814	0.0191
209/6989/6	Nairobi Block 63/815	0.0195
209/6989/7	Nairobi Block 63/816	0.0195
209/6989/8	Nairobi Block 63/817	0.0191
209/6989/9	Nairobi Block 63/818	0.0191
209/6989/10	Nairobi Block 63/819	0.0191
209/6989/11	Nairobi Block 63/820	0.0191
209/6989/12	Nairobi Block 63/821	0.0195
209/6989/13	Nairobi Block 63/822	0.0195
209/6989/14	Nairobi Block 63/823	0.0191
209/6989/15	Nairobi Block 63/824	0.0191
209/6989/16	Nairobi Block 63/825	0.0195
209/6989/17	Nairobi Block 63/826	0.0195
209/6989/18	Nairobi Block 63/827	0.0191
209/6989/19	Nairobi Block 63/828	0.0191
209/6989/20	Nairobi Block 63/829	0.0191
209/6989/21	Nairobi Block 63/830	0.0191
209/6989/22	Nairobi Block 63/831	0.0195
209/6989/23	Nairobi Block 63/832	0.0195
209/6989/24	Nairobi Block 63/833	0.0191

Old L.R. No.	*New Parcel No.*	*Area (Ha.)*
209/6989/25	Nairobi Block 63/834	0.0191
209/6989/26	Nairobi Block 63/835	0.0191
209/6989/27	Nairobi Block 63/836	0.0191
209/6989/28	Nairobi Block 63/837	0.0195
209/6989/29	Nairobi Block 63/838	0.0195
209/6989/30	Nairobi Block 63/839	0.0191
209/6989/31	Nairobi Block 63/840	0.0191
209/6989/32	Nairobi Block 63/841	0.0191
209/6989/33	Nairobi Block 63/842	0.0191
209/6989/34	Nairobi Block 63/843	0.0195
209/12515	Nairobi Block 63/844	0.0313
209/12516	Nairobi Block 63/845	0.0230
209/12517	Nairobi Block 63/846	0.0230
209/12518	Nairobi Block 63/847	0.0230
209/12519	Nairobi Block 63/848	0.0230
209/7081	Nairobi Block 63/849	0.0237
209/7080	Nairobi Block 63/850	0.0158
209/7079	Nairobi Block 63/851	0.0158
209/7078	Nairobi Block 63/852	0.0158
209/7077	Nairobi Block 63/853	0.0158
209/7076	Nairobi Block 63/854	0.0237
209/7075	Nairobi Block 63/855	0.0237
209/7074	Nairobi Block 63/856	0.0158
209/7073	Nairobi Block 63/857	0.0158
209/7072	Nairobi Block 63/858	0.0158
209/7071	Nairobi Block 63/859	0.0158
209/7070	Nairobi Block 63/860	0.0311
209/7069	Nairobi Block 63/861	0.0237
209/7068	Nairobi Block 63/862	0.0158
209/7067	Nairobi Block 63/863	0.0158
209/7066	Nairobi Block 63/864	0.0158
209/7065	Nairobi Block 63/865	0.0158
209/7064	Nairobi Block 63/866	0.0237
209/7063	Nairobi Block 63/867	0.0158
209/7062	Nairobi Block 63/868	0.0158
209/7061	Nairobi Block 63/869	0.0237
209/7060	Nairobi Block 63/870	0.0158
209/7059	Nairobi Block 63/871	0.0158
209/7058	Nairobi Block 63/872	0.0158
209/7057	Nairobi Block 63/873	0.0158
209/7056	Nairobi Block 63/874	0.0237
209/7032	Nairobi Block 63/875	0.0929
209/7031	Nairobi Block 63/876	0.2792
209/7106	Nairobi Block 63/877	0.0231
209/7105	Nairobi Block 63/878	0.0153
209/7104	Nairobi Block 63/879	0.0153
209/7103	Nairobi Block 63/880	0.0152
209/7102	Nairobi Block 63/881	0.0152
209/7101	Nairobi Block 63/882	0.0229
209/7100	Nairobi Block 63/883	0.0230
209/7099	Nairobi Block 63/884	0.0153
209/7098	Nairobi Block 63/885	0.0152
209/7097	Nairobi Block 63/886	0.0151
209/7096	Nairobi Block 63/887	0.0154
209/7095	Nairobi Block 63/888	0.0235
209/7094	Nairobi Block 63/889	0.0241
209/7093	Nairobi Block 63/890	0.0165
209/7092	Nairobi Block 63/891	0.0167
209/7091	Nairobi Block 63/892	0.0174
209/7090	Nairobi Block 63/893	0.0178
209/7089	Nairobi Block 63/894	0.0284
209/7088	Nairobi Block 63/895	0.0872
209/7087	Nairobi Block 63/896	0.0158
209/7086	Nairobi Block 63/897	0.0158
209/7085	Nairobi Block 63/898	0.0156
209/7084	Nairobi Block 63/899	0.0157
209/7083	Nairobi Block 63/900	0.0157
209/7082	Nairobi Block 63/901	0.0236
209/4528	Nairobi Block 63/902	9.182
209/6989/166	Nairobi Block 63/903	0.0172
209/6989/167	Nairobi Block 63/904	0.0164
209/6989/168	Nairobi Block 63/905	0.0176

Old L.R. No.	*New Parcel No.*	*Area (Ha.)*
209/6989/169	Nairobi Block 63/906	0.0176
209/6989/170	Nairobi Block 63/907	0.0182
209/6989/171	Nairobi Block 63/908	0.0201
209/6989/176	Nairobi Block 63/909	0.0173
209/6989/175	Nairobi Block 63/910	0.0170
209/6989/174	Nairobi Block 63/911	0.0170
209/6989/173	Nairobi Block 63/912	0.0170
209/6989/172	Nairobi Block 63/913	0.0170
209/403/1	Nairobi Block 63/914	0.3132
209/403/2	Nairobi Block 63/915	0.3205
209/403/6	Nairobi Block 63/916	0.3197
209/403/5	Nairobi Block 63/917	0.3051
209/403/4	Nairobi Block 63/918	0.3294
209/13020	Nairobi Block 63/919	0.1462
209/13022	Nairobi Block 63/920	0.1464
209/13021	Nairobi Block 63/921	0.1465
209/13019	Nairobi Block 63/922	0.1468
209/404/8	Nairobi Block 63/923	0.3039
209/404/9	Nairobi Block 63/924	0.3051
209/404/10	Nairobi Block 63/925	0.3306
209/10172/11	Nairobi Block 63/926	0.0606
209/10172/12	Nairobi Block 63/927	0.0517
209/10172/13	Nairobi Block 63/928	0.0535
209/10172/14	Nairobi Block 63/929	0.0535
209/10172/18	Nairobi Block 63/930	0.0688
209/10172/17	Nairobi Block 63/931	0.0569
209/10172/16	Nairobi Block 63/932	0.0610
209/10172/15	Nairobi Block 63/933	0.0691
209/10659/14	Nairobi Block 63/934	0.0170
209/10659/13	Nairobi Block 63/935	0.0123
209/10659/12	Nairobi Block 63/936	0.0125
209/10659/11	Nairobi Block 63/937	0.0133
209/10659/10	Nairobi Block 63/938	0.0133
209/10659/9	Nairobi Block 63/939	0.0133
209/10659/8	Nairobi Block 63/940	0.0133
209/10659/7	Nairobi Block 63/941	0.0133
209/10659/6	Nairobi Block 63/942	0.0133
209/10659/5	Nairobi Block 63/943	0.0133
209/10659/4	Nairobi Block 63/944	0.0133
209/10659/3	Nairobi Block 63/945	0.0214
209/10659/15	Nairobi Block 63/946	0.0164
209/10659/16	Nairobi Block 63/947	0.0123
209/10659/17	Nairobi Block 63/948	0.0125
209/10659/18	Nairobi Block 63/949	0.0133
209/10659/19	Nairobi Block 63/950	0.0133
209/10659/20	Nairobi Block 63/951	0.0133
209/10659/21	Nairobi Block 63/952	0.0133
209/10659/22	Nairobi Block 63/953	0.0133
209/10659/23	Nairobi Block 63/954	0.0310
209/10659/30	Nairobi Block 63/955	0.0164
209/10659/31	Nairobi Block 63/956	0.0164
209/10659/32	Nairobi Block 63/957	0.0123
209/10659/34	Nairobi Block 63/958	0.0254
209/10659/33	Nairobi Block 63/959	0.0123
209/10659/29	Nairobi Block 63/960	0.0123
209/10659/28	Nairobi Block 63/961	0.0125
209/10659/27	Nairobi Block 63/962	0.0133
209/10659/26	Nairobi Block 63/963	0.0133
209/10659/25	Nairobi Block 63/964	0.0130
209/10659/24	Nairobi Block 63/965	0.0253
209/10330/4	Nairobi Block 63/966	0.2021
209/10330/3	Nairobi Block 63/967	0.1012
209/10330/2	Nairobi Block 63/968	0.1012
209/10330/8	Nairobi Block 63/969	0.4047
209/6911	Nairobi Block 63/970	0.1280
209/6912	Nairobi Block 63/971	0.1275
209/6913	Nairobi Block 63/972	0.1153
209/6917	Nairobi Block 63/973	0.0987
209/6918	Nairobi Block 63/974	0.0987
209/6919	Nairobi Block 63/975	0.0987
209/6920	Nairobi Block 63/976	0.0987
209/6989/159	Nairobi Block 63/977	0.0159

Old L.R. No.	*New Parcel No.*	*Area (Ha.)*
209/6989/160	Nairobi Block 63/978	0.0157
209/6989/161	Nairobi Block 63/979	0.0158
209/6989/162	Nairobi Block 63/980	0.0158
209/6989/163	Nairobi Block 63/981	0.0158
209/6989/164	Nairobi Block 63/982	0.0158
209/6989/165	Nairobi Block 63/983	0.0143
209/5807	Nairobi Block 63/984	1.726
209/21966	Nairobi Block 63/985	0.1172
209/10837	Nairobi Block 63/986	3.682
209/13726	Nairobi Block 63/987	0.3828
209/10170	Nairobi Block 63/988	1.643
209/401/2	Nairobi Block 63/989	0.7032
209/4810	Nairobi Block 63/990	1.109
209/10673	Nairobi Block 63/991	0.9500
209/8266	Nairobi Block 63/992	0.2040
209/4529	Nairobi Block 63/993	4.047
209/6989/157	Nairobi Block 63/994	0.1548
209/12183	Nairobi Block 63/995	0.0352
209/6989/177	Nairobi Block 63/996	0.0253
209/6989/178	Nairobi Block 63/997	0.0205
209/6989/179	Nairobi Block 63/998	0.0199
209/6989/180	Nairobi Block 63/999	0.0199
209/6989/181	Nairobi Block 63/1000	0.0199
209/6989/182	Nairobi Block 63/1001	0.0199
209/6989/183	Nairobi Block 63/1002	0.0201
209/404/6	Nairobi Block 63/1003	0.1145
209/404/5	Nairobi Block 63/1004	0.1245
209/404/4	Nairobi Block 63/1005	0.1127
209/404/7	Nairobi Block 63/1006	0.1466
209/402/1	Nairobi Block 63/1007	0.3104
209/5806	Nairobi Block 63/1069	3.343
209/22101	Nairobi Block 63/1070	0.2249
209/22251	Nairobi Block 63/1072	0.3366
209/13539/95	Nairobi Block 63/1073	0.2232
209/13539/96	Nairobi Block 63/1074	0.1083
209/13539/97	Nairobi Block 63/1075	0.0999
209/13539/98	Nairobi Block 63/1076	0.0996
209/13539/99	Nairobi Block 63/1077	0.0993
209/13539/100	Nairobi Block 63/1078	0.0990
209/13539/101	Nairobi Block 63/1079	0.1125
209/13539/102	Nairobi Block 63/1080	0.0997
209/13539/103	Nairobi Block 63/1081	0.0997
209/13539/104	Nairobi Block 63/1082	0.1293
209/13539/105	Nairobi Block 63/1083	0.1039
209/13539/146	Nairobi Block 63/1084	0.1440
209/13539/137	Nairobi Block 63/1085	0.0934
209/13539/200	Nairobi Block 63/1086	0.1342
209/13539/201	Nairobi Block 63/1087	0.1482
209/13539/147	Nairobi Block 63/1088	0.2380
209/13539/138	Nairobi Block 63/1089	0.1826
209/13539/139	Nairobi Block 63/1090	0.1544
209/13539/148	Nairobi Block 63/1091	0.1960
209/13539/149	Nairobi Block 63/1092	0.1794
209/13539/140	Nairobi Block 63/1093	0.1276
209/13539/202	Nairobi Block 63/1094	0.1510
209/13539/203	Nairobi Block 63/1095	0.1285
209/13539/106	Nairobi Block 63/1096	0.1039
209/13539/107	Nairobi Block 63/1097	0.1068
209/13539/108	Nairobi Block 63/1098	0.1178
209/13539/109	Nairobi Block 63/1099	0.1064
209/13539/204	Nairobi Block 63/1100	0.1080
209/13539/205	Nairobi Block 63/1101	0.1089
209/13539/110	Nairobi Block 63/1102	0.1039
209/13539/111	Nairobi Block 63/1103	0.1039
209/13539/113	Nairobi Block 63/1104	0.0993
209/13539/114	Nairobi Block 63/1105	0.1448
209/13539/206	Nairobi Block 63/1106	0.1049
209/13539/115	Nairobi Block 63/1107	0.1033
209/13539/116	Nairobi Block 63/1108	0.1033
209/13539/117	Nairobi Block 63/1109	0.1073
209/13539/118	Nairobi Block 63/1110	0.1011
209/13539/119	Nairobi Block 63/1111	0.1023

Old L.R. No.	*New Parcel No.*	*Area (Ha.)*
209/13539/120	Nairobi Block 63/1112	0.1064
209/13539/121	Nairobi Block 63/1113	0.1065
209/13539/122	Nairobi Block 63/1114	0.1066
209/13539/123	Nairobi Block 63/1115	0.1066
209/13539/124	Nairobi Block 63/1116	0.1051
209/13539/141	Nairobi Block 63/1117	0.1198
209/13539/150	Nairobi Block 63/1118	0.238
209/13539/142	Nairobi Block 63/1119	0.1298
209/13539/151	Nairobi Block 63/1120	0.1298
209/13539/143	Nairobi Block 63/1121	0.1298
209/13539/144	Nairobi Block 63/1122	0.1298
209/13539/153	Nairobi Block 63/1123	0.1298
209/13539/145	Nairobi Block 63/1124	0.1280
209/13539/154	Nairobi Block 63/1125	0.1280
209/13539/125	Nairobi Block 63/1126	0.1179
209/13539/136	Nairobi Block 63/1127	0.1179
209/13539/126	Nairobi Block 63/1128	0.1197
209/13539/135	Nairobi Block 63/1129	0.1197
209/13539/127	Nairobi Block 63/1130	0.1197
209/13539/134	Nairobi Block 63/1131	0.1197
209/13539/128	Nairobi Block 63/1132	0.1197
209/13539/133	Nairobi Block 63/1133	0.1197
209/13539/129	Nairobi Block 63/1134	0.1197
209/13539/132	Nairobi Block 63/1135	0.1197
209/13539/130	Nairobi Block 63/1136	0.1303
209/13539/131	Nairobi Block 63/1137	0.1298
209/13539/209	Nairobi Block 63/1138	0.0674
209/13539/210	Nairobi Block 63/1139	0.0684
209/13539/211	Nairobi Block 63/1140	0.0680
209/13539/212	Nairobi Block 63/1141	0.0668
209/13539/213	Nairobi Block 63/1142	0.0667
209/13539/214	Nairobi Block 63/1143	0.0838
209/13539/199	Nairobi Block 63/1144	0.0622
209/13539/198	Nairobi Block 63/1145	0.0619
209/13539/197	Nairobi Block 63/1146	0.0630
209/13539/196	Nairobi Block 63/1147	0.0635
209/13539/195	Nairobi Block 63/1148	0.0649
209/13539/194	Nairobi Block 63/1149	0.0548
209/13539/193	Nairobi Block 63/1150	0.0552
209/13539/207	Nairobi Block 63/1151	0.0556
209/13539/189	Nairobi Block 63/1152	0.0559
209/13539/188	Nairobi Block 63/1153	0.0562
209/13539/187	Nairobi Block 63/1154	0.0548
209/13539/177	Nairobi Block 63/1155	0.0708
209/13539/175	Nairobi Block 63/1156	0.0644
209/13539/173	Nairobi Block 63/1157	0.0648
209/13539/171	Nairobi Block 63/1158	0.0648
209/13539/169	Nairobi Block 63/1159	0.0657
209/13539/167	Nairobi Block 63/1160	0.0661
209/13539/163	Nairobi Block 63/1161	0.0670
209/13539/161	Nairobi Block 63/1162	0.0674
209/13539/159	Nairobi Block 63/1163	0.0678
209/13539/157	Nairobi Block 63/1164	0.0682
209/13539/155	Nairobi Block 63/1165	0.0687
209/13539/156	Nairobi Block 63/1166	0.0634
209/13539/158	Nairobi Block 63/1167	0.0634
209/13539/160	Nairobi Block 63/1168	0.0634
209/13539/162	Nairobi Block 63/1169	0.0634
209/13539/164	Nairobi Block 63/1170	0.0634
209/13539/166	Nairobi Block 63/1171	0.0634
209/13539/168	Nairobi Block 63/1172	0.0634
209/13539/170	Nairobi Block 63/1173	0.0634
209/13539/172	Nairobi Block 63/1174	0.0634
209/13539/174	Nairobi Block 63/1175	0.0634
209/13539/176	Nairobi Block 63/1176	0.0634
209/13539/178	Nairobi Block 63/1177	0.0715
209/13539/179	Nairobi Block 63/1178	0.0648
209/13539/180	Nairobi Block 63/1179	0.0648
209/13539/181	Nairobi Block 63/1180	0.0648
209/13539/182	Nairobi Block 63/1181	0.0648
209/13539/183	Nairobi Block 63/1182	0.0648
209/13539/184	Nairobi Block 63/1183	0.0648

Old L.R. No.	*New Parcel No.*	*Area (Ha.)*
209/13539/185	Nairobi Block 63/1184	0.0648
209/13539/186	Nairobi Block 63/1185	0.0630
209/13539/112	Nairobi Block 63/1186	0.1068
209/13539/152	Nairobi Block 63/1187	0.1298
209/10658	Nairobi Block 63/1188	0.1561
209/13539/165	Nairobi Block 63/1189	0.0665
209/11338/2	Nairobi Block 63/1190	0.0319
209/11338/3	Nairobi Block 63/1191	0.0230
209/11338/4	Nairobi Block 63/1192	0.0248
209/11338/5	Nairobi Block 63/1193	0.0269
209/11338/6	Nairobi Block 63/1194	0.0571
209/11338/7	Nairobi Block 63/1195	0.0272
209/11338/8	Nairobi Block 63/1196	0.0635
209/11338/9	Nairobi Block 63/1197	0.0301
209/11338/10	Nairobi Block 63/1198	0.0181
209/11338/11	Nairobi Block 63/1199	0.0181
209/11338/12	Nairobi Block 63/1200	0.0181
209/11338/13	Nairobi Block 63/1201	0.0181
209/11338/14	Nairobi Block 63/1202	0.0181
209/11338/15	Nairobi Block 63/1203	0.0181
209/11338/16	Nairobi Block 63/1204	0.0377
209/11338/17	Nairobi Block 63/1205	0.0219
209/11338/18	Nairobi Block 63/1206	0.0215
209/11338/19	Nairobi Block 63/1207	0.0215
209/11338/20	Nairobi Block 63/1208	0.0215
209/11338/21	Nairobi Block 63/1209	0.0215
209/11338/22	Nairobi Block 63/1210	0.0215
209/11338/23	Nairobi Block 63/1211	0.0215
209/11338/24	Nairobi Block 63/1212	0.0215
209/11338/25	Nairobi Block 63/1213	0.0239
209/402/2	Nairobi Block 63/1214	0.3107
209/12353	Nairobi Block 63/1215	0.0558
209/7220	Nairobi Block 63/1216	0.1043
209/10173	Nairobi Block 63/1346	0.6109
209/10176	Nairobi Block 63/1347	0.3805
209/10174	Nairobi Block 63/1348	0.2123
209/10175	Nairobi Block 63/1349	0.0642
209/10178	Nairobi Block 63/1350	0.0120
209/10179	Nairobi Block 63/1351	0.0120
209/10180	Nairobi Block 63/1352	0.0120
209/10181	Nairobi Block 63/1353	0.0120
209/10182	Nairobi Block 63/1354	0.0120
209/10183	Nairobi Block 63/1355	0.0120
209/10184	Nairobi Block 63/1356	0.0120
209/10185	Nairobi Block 63/1357	0.0120
209/10186	Nairobi Block 63/1358	0.0120
209/10187	Nairobi Block 63/1359	0.0120
209/10188	Nairobi Block 63/1360	0.0120
209/10189	Nairobi Block 63/1361	0.0120
209/10190	Nairobi Block 63/1362	0.0352
209/9679/6	Nairobi Block 63/1363	0.0128
209/9679/7	Nairobi Block 63/1364	0.0128
209/9679/8	Nairobi Block 63/1365	0.0128
209/9679/9	Nairobi Block 63/1366	0.0128
209/9679/10	Nairobi Block 63/1367	0.0128
209/9679/12	Nairobi Block 63/1368	0.0264
209/9679/13	Nairobi Block 63/1369	0.0186
209/9679/14	Nairobi Block 63/1370	0.0186
209/9679/15	Nairobi Block 63/1371	0.0186
209/9679/16	Nairobi Block 63/1372	0.0186
209/9679/17	Nairobi Block 63/1373	0.0186
209/9679/18	Nairobi Block 63/1374	0.0186
209/9679/19	Nairobi Block 63/1375	0.0186
209/9679/20	Nairobi Block 63/1376	0.0186
209/9679/21	Nairobi Block 63/1377	0.0186
209/9679/22	Nairobi Block 63/1378	0.0186
209/9679/23	Nairobi Block 63/1379	0.0186
209/9679/24	Nairobi Block 63/1380	0.0264
209/9679/25	Nairobi Block 63/1381	0.0230
209/9679/26	Nairobi Block 63/1382	0.0164
209/9679/27	Nairobi Block 63/1383	0.0164
209/9679/28	Nairobi Block 63/1384	0.0164
209/9679/29	Nairobi Block 63/1385	0.0164
209/9679/30	Nairobi Block 63/1386	0.0164
209/9679/31	Nairobi Block 63/1387	0.0164
209/9679/32	Nairobi Block 63/1388	0.0164
209/9679/33	Nairobi Block 63/1389	0.0386
209/9679/34	Nairobi Block 63/1390	0.0498
209/9679/35	Nairobi Block 63/1391	0.0130
209/9679/36	Nairobi Block 63/1392	0.0126
209/9679/37	Nairobi Block 63/1393	0.0128
209/9679/38	Nairobi Block 63/1394	0.0128
209/9679/39	Nairobi Block 63/1395	0.0128
209/9679/40	Nairobi Block 63/1396	0.0128
209/9679/41	Nairobi Block 63/1397	0.0128
209/9679/42	Nairobi Block 63/1398	0.0128
209/9679/43	Nairobi Block 63/1399	0.0128
209/9679/44	Nairobi Block 63/1400	0.0232
209/9679/11	Nairobi Block 63/1401	0.0120
209/17235	Nairobi Block 63/1402	0.3127
209/12591	Nairobi Block 63/1403	0.0589
209/403/3	Nairobi Block 63/1404	0.3440
209/13004	Nairobi Block 63/1405	0.0117
209/13005	Nairobi Block 63/1406	0.0135
209/9679/2	Nairobi Block 63/1407	0.0205
209/9679/3	Nairobi Block 63/1408	0.0188
209/9679/4	Nairobi Block 63/1409	0.0128
209/9679/5	Nairobi Block 63/1410	0.0128
209/11858/2	Nairobi Block 63/1411	1.543
209/11858/1	Nairobi Block 63/1412	0.4894
209/11858/3	Nairobi Block 63/1413	0.4188
209/6989/158/1	Nairobi Block 63/1415	0.0290

NAIROBI/BLOCK 65

(MADARAKA)

Old L.R. No.	*New Parcel No.*	*Area (Ha.)*
209/14621	Nairobi Block 65/716	0.195

NAIROBI/BLOCK 66

(DAGORETTI RIRUTA)

Old L.R. No.	*New Parcel No.*	*Area (Ha.)*
Dagoretti Riruta/1435	Nairobi Block 66/1435	0.0929
Dagoretti Riruta/ 8869	Nairobi Block 66/8869	0.1100
Dagoretti Riruta/ 8870	Nairobi Block 66/8870	0.1100
Dagoretti Riruta/ 8871	Nairobi Block 66/8871	0.0500
Dagoretti Riruta/ 8872	Nairobi Block 66/8872	0.0500
Dagoretti Riruta/ 8873	Nairobi Block 66/8873	0.1100
Dagoretti Riruta/ 8874	Nairobi Block 66/8874	0.1000
Dagoretti Riruta/ 8876	Nairobi Block 66/8876	0.1100
Dagoretti Riruta/ 8875	Nairobi Block 66/8875	0.2100

NAIROBI/BLOCK 93

(NAIROBI SOUTH)

Old L.R. No.	*New Parcel No.*	*Area (Ha.)*
209/4809/1	Nairobi Block 93/2311	0.0644
209/4809/2	Nairobi Block 93/2310	0.0718

NAIROBI/BLOCK 137

(KAREN)

Old L.R. No.	*New Parcel No.*	*Area (Ha.)*
6967	Nairobi Block 137/1132	11.7361

NAIROBI/BLOCK 163

(KCC/HUTVILLA)

Old L.R. No.	*New Parcel No.*	*Area (Ha.)*
Nairobi Block 185/142	Nairobi Block 163/763	0.013
Nairobi Block 185/143	Nairobi Block 163/764	0.013
Nairobi Block 185/144	Nairobi Block 163/765	0.013
Nairobi Block 185/145	Nairobi Block 163/766	0.013
Nairobi Block 185/146	Nairobi Block 163/767	0.013
Nairobi Block 185/147	Nairobi Block 163/768	0.013

Old L.R. No.	*New Parcel No.*	*Area (Ha.)*
Nairobi Block 185/148	Nairobi Block 163/769	0.013
Nairobi Block 185/149	Nairobi Block 163/770	0.013
Nairobi Block 185/150	Nairobi Block 163/771	0.013
Nairobi Block 185/151	Nairobi Block 163/772	0.013
Nairobi Block 185/152	Nairobi Block 163/773	0.013
Nairobi Block 185/153	Nairobi Block 163/774	0.025
Nairobi Block 185/154	Nairobi Block 163/775	0.025
Nairobi Block 185/155	Nairobi Block 163/776	0.013
Nairobi Block 185/156	Nairobi Block 163/777	0.013
Nairobi Block 185/157	Nairobi Block 163/778	0.013
Nairobi Block 185/158	Nairobi Block 163/779	0.013
Nairobi Block 185/159	Nairobi Block 163/780	0.024
Nairobi Block 185/160	Nairobi Block 163/781	0.013
Nairobi Block 185/161	Nairobi Block 163/782	0.013
Nairobi Block 185/162	Nairobi Block 163/783	0.013
Nairobi Block 185/163	Nairobi Block 163/784	0.013
Nairobi Block 185/24	Nairobi Block 163/645	0.013
Nairobi Block 185/164	Nairobi Block 163/785	0.013
Nairobi Block 185/165	Nairobi Block 163/786	0.013
Nairobi Block 185/166	Nairobi Block 163/787	0.013
Nairobi Block 185/167	Nairobi Block 163/788	0.013
Nairobi Block 185/168	Nairobi Block 163/789	0.013
Nairobi Block 185/169	Nairobi Block 163/790	0.013
Nairobi Block 185/170	Nairobi Block 163/791	0.013
Nairobi Block 185/171	Nairobi Block 163/792	0.013
Nairobi Block 185/172	Nairobi Block 163/793	0.013
Nairobi Block 185/214	Nairobi Block 163/835	0.013
Nairobi Block 185/215	Nairobi Block 163/836	0.013
Nairobi Block 185/216	Nairobi Block 163/837	0.013
Nairobi Block 185/217	Nairobi Block 163/838	0.013
Nairobi Block 185/218	Nairobi Block 163/839	0.013
Nairobi Block 185/219	Nairobi Block 163/840	0.013
Nairobi Block 185/220	Nairobi Block 163/841	0.013
Nairobi Block 185/221	Nairobi Block 163/842	0.013
Nairobi Block 185/222	Nairobi Block 163/843	0.013
Nairobi Block 185/223	Nairobi Block 163/844	0.013
Nairobi Block 185/224	Nairobi Block 163/845	0.025
Nairobi Block 185/225	Nairobi Block 163/846	0.013
Nairobi Block 185/226	Nairobi Block 163/847	0.013
Nairobi Block 185/227	Nairobi Block 163/848	0.013
Nairobi Block 185/228	Nairobi Block 163/849	0.013
Nairobi Block 185/229	Nairobi Block 163/850	0.013
Nairobi Block 185/230	Nairobi Block 163/851	0.025
Nairobi Block 185/231	Nairobi Block 163/852	0.05
Nairobi Block 185/232	Nairobi Block 163/853	0.013
Nairobi Block 185/233	Nairobi Block 163/854	0.013
Nairobi Block 185/234	Nairobi Block 163/855	0.013
Nairobi Block 185/235	Nairobi Block 163/856	0.013
Nairobi Block 185/236	Nairobi Block 163/857	0.013
Nairobi Block 185/237	Nairobi Block 163/858	0.013
Nairobi Block 185/238	Nairobi Block 163/859	0.013
Nairobi Block 185/239	Nairobi Block 163/860	0.013
Nairobi Block 185/240	Nairobi Block 163/861	0.025
Nairobi Block 185/241	Nairobi Block 163/862	0.013
Nairobi Block 185/242	Nairobi Block 163/863	0.013
Nairobi Block 185/243	Nairobi Block 163/864	0.013
Nairobi Block 185/244	Nairobi Block 163/865	0.013
Nairobi Block 185/245	Nairobi Block 163/866	0.013
Nairobi Block 185/246	Nairobi Block 163/867	0.013
Nairobi Block 185/247	Nairobi Block 163/868	0.025
Nairobi Block 185/248	Nairobi Block 163/869	0.013
Nairobi Block 185/249	Nairobi Block 163/870	0.025
Nairobi Block 185/250	Nairobi Block 163/871	0.013
Nairobi Block 185/6	Nairobi Block 163/627	0.013
Nairobi Block 185/251	Nairobi Block 163/872	0.013
Nairobi Block 185/8	Nairobi Block 163/629	0.013
Nairobi Block 185/252	Nairobi Block 163/873	0.025
Nairobi Block 185/253	Nairobi Block 163/874	0.047
Nairobi Block 185/254	Nairobi Block 163/875	0.047
Nairobi Block 185/255	Nairobi Block 163/876	0.047
Nairobi Block 185/256	Nairobi Block 163/877	0.021
Nairobi Block 185/58	Nairobi Block 163/679	0.013

Old L.R. No.	*New Parcel No.*	*Area (Ha.)*
Nairobi Block 185/59	Nairobi Block 163/680	0.013
Nairobi Block 185/60	Nairobi Block 163/681	0.013
Nairobi Block 185/63	Nairobi Block 163/684	0.013
Nairobi Block 185/64	Nairobi Block 163/685	0.013
Nairobi Block 185/65	Nairobi Block 163/686	0.025
Nairobi Block 185/66	Nairobi Block 163/687	0.013
Nairobi Block 185/67	Nairobi Block 163/688	0.013
Nairobi Block 185/68	Nairobi Block 163/689	0.013
Nairobi Block 185/69	Nairobi Block 163/690	0.013
Nairobi Block 185/70	Nairobi Block 163/691	0.025
Nairobi Block 185/71	Nairobi Block 163/692	0.013
Nairobi Block 185/72	Nairobi Block 163/693	0.013
Nairobi Block 185/73	Nairobi Block 163/694	0.013
Nairobi Block 185/74	Nairobi Block 163/695	0.013
Nairobi Block 185/75	Nairobi Block 163/696	0.013
Nairobi Block 185/76	Nairobi Block 163/697	0.013
Nairobi Block 185/77	Nairobi Block 163/698	0.013
Nairobi Block 185/78	Nairobi Block 163/699	0.013
Nairobi Block 185/79	Nairobi Block 163/700	0.013
Nairobi Block 185/80	Nairobi Block 163/701	0.013
Nairobi Block 185/81	Nairobi Block 163/702	0.013
Nairobi Block 185/82	Nairobi Block 163/703	0.013
Nairobi Block 185/83	Nairobi Block 163/704	0.025
Nairobi Block 185/84	Nairobi Block 163/705	0.025
Nairobi Block 185/85	Nairobi Block 163/706	0.025
Nairobi Block 185/86	Nairobi Block 163/707	0.013
Nairobi Block 185/87	Nairobi Block 163/708	0.013
Nairobi Block 185/88	Nairobi Block 163/709	0.013
Nairobi Block 185/89	Nairobi Block 163/710	0.013
Nairobi Block 185/90	Nairobi Block 163/711	0.013
Nairobi Block 185/91	Nairobi Block 163/712	0.013
Nairobi Block 185/92	Nairobi Block 163/713	0.013
Nairobi Block 185/93	Nairobi Block 163/714	0.013
Nairobi Block 185/94	Nairobi Block 163/715	0.013
Nairobi Block 185/95	Nairobi Block 163/716	0.013
Nairobi Block 185/96	Nairobi Block 163/717	0.013
Nairobi Block 185/97	Nairobi Block 163/718	0.013
Nairobi Block 185/98	Nairobi Block 163/719	0.013
Nairobi Block 185/99	Nairobi Block 163/720	0.013
Nairobi Block 185/100	Nairobi Block 163/721	0.013
Nairobi Block 185/101	Nairobi Block 163/722	0.013
Nairobi Block 185/102	Nairobi Block 163/723	0.013
Nairobi Block 185/103	Nairobi Block 163/724	0.013
Nairobi Block 185/104	Nairobi Block 163/725	0.013
Nairobi Block 185/105	Nairobi Block 163/726	0.013
Nairobi Block 185/106	Nairobi Block 163/727	0.013
Nairobi Block 185/107	Nairobi Block 163/728	0.013
Nairobi Block 185/108	Nairobi Block 163/729	0.013
Nairobi Block 185/109	Nairobi Block 163/730	0.013
Nairobi Block 185/110	Nairobi Block 163/731	0.013
Nairobi Block 185/111	Nairobi Block 163/732	0.013
Nairobi Block 185/112	Nairobi Block 163/733	0.013
Nairobi Block 185/113	Nairobi Block 163/734	0.013
Nairobi Block 185/114	Nairobi Block 163/735	0.013
Nairobi Block 185/115	Nairobi Block 163/736	0.013
Nairobi Block 185/116	Nairobi Block 163/737	0.013
Nairobi Block 185/117	Nairobi Block 163/738	0.013
Nairobi Block 185/118	Nairobi Block 163/739	0.013
Nairobi Block 185/119	Nairobi Block 163/740	0.013
Nairobi Block 185/120	Nairobi Block 163/741	0.013
Nairobi Block 185/121	Nairobi Block 163/742	0.013
Nairobi Block 185/122	Nairobi Block 163/743	0.025
Nairobi Block 185/123	Nairobi Block 163/744	0.013
Nairobi Block 185/124	Nairobi Block 163/745	0.013
Nairobi Block 185/125	Nairobi Block 163/746	0.013
Nairobi Block 185/126	Nairobi Block 163/747	0.013
Nairobi Block 185/127	Nairobi Block 163/748	0.013
Nairobi Block 185/128	Nairobi Block 163/749	0.013
Nairobi Block 185/129	Nairobi Block 163/750	0.013
Nairobi Block 185/130	Nairobi Block 163/751	0.013
Nairobi Block 185/131	Nairobi Block 163/752	0.013
Nairobi Block 185/132	Nairobi Block 163/753	0.013

Old L.R. No.	*New Parcel No.*	*Area (Ha.)*
Nairobi Block 185/133	Nairobi Block 163/754	0.013
Nairobi Block 185/134	Nairobi Block 163/755	0.013
Nairobi Block 185/135	Nairobi Block 163/756	0.013
Nairobi Block 185/136	Nairobi Block 163/757	0.013
Nairobi Block 185/137	Nairobi Block 163/758	0.013
Nairobi Block 185/139	Nairobi Block 163/760	0.013
Nairobi Block 185/138	Nairobi Block 163/759	0.013
Nairobi Block 185/257	Nairobi Block 163/878	0.013
Nairobi Block 185/258	Nairobi Block 163/879	0.013
Nairobi Block 185/259	Nairobi Block 163/880	0.013
Nairobi Block 185/260	Nairobi Block 163/881	0.013
Nairobi Block 185/261	Nairobi Block 163/882	0.013
Nairobi Block 185/262	Nairobi Block 163/883	0.013
Nairobi Block 185/263	Nairobi Block 163/884	0.013
Nairobi Block 185/264	Nairobi Block 163/885	0.013
Nairobi Block 185/265	Nairobi Block 163/886	0.013
Nairobi Block 185/266	Nairobi Block 163/887	0.013
Nairobi Block 185/267	Nairobi Block 163/888	0.013
Nairobi Block 185/268	Nairobi Block 163/889	0.025
Nairobi Block 185/269	Nairobi Block 163/890	0.013
Nairobi Block 185/270	Nairobi Block 163/891	0.013
Nairobi Block 185/271	Nairobi Block 163/892	0.013
Nairobi Block 185/272	Nairobi Block 163/893	0.013
Nairobi Block 185/273	Nairobi Block 163/894	0.013
Nairobi Block 185/274	Nairobi Block 163/895	0.013
Nairobi Block 185/275	Nairobi Block 163/896	0.013
Nairobi Block 185/276	Nairobi Block 163/897	0.013
Nairobi Block 185/277	Nairobi Block 163/898	0.013
Nairobi Block 185/278	Nairobi Block 163/899	0.013
Nairobi Block 185/279	Nairobi Block 163/900	0.013
Nairobi Block 185/280	Nairobi Block 163/901	0.051
Nairobi Block 185/281	Nairobi Block 163/902	0.013
Nairobi Block 185/282	Nairobi Block 163/903	0.013
Nairobi Block 185/283	Nairobi Block 163/904	0.013
Nairobi Block 185/284	Nairobi Block 163/905	0.013
Nairobi Block 185/285	Nairobi Block 163/906	0.013
Nairobi Block 185/286	Nairobi Block 163/907	0.013
Nairobi Block 185/287	Nairobi Block 163/908	0.013
Nairobi Block 185/288	Nairobi Block 163/909	0.013
Nairobi Block 185/289	Nairobi Block 163/910	0.013
Nairobi Block 185/290	Nairobi Block 163/911	0.013
Nairobi Block 185/291	Nairobi Block 163/912	0.013
Nairobi Block 185/292	Nairobi Block 163/913	0.013
Nairobi Block 185/293	Nairobi Block 163/914	0.013
Nairobi Block 185/294	Nairobi Block 163/915	0.013
Nairobi Block 185/295	Nairobi Block 163/916	0.013
Nairobi Block 185/296	Nairobi Block 163/917	0.013
Nairobi Block 185/297	Nairobi Block 163/918	0.013
Nairobi Block 185/298	Nairobi Block 163/919	0.013
Nairobi Block 185/299	Nairobi Block 163/920	0.013
Nairobi Block 185/300	Nairobi Block 163/921	0.013
Nairobi Block 185/301	Nairobi Block 163/922	0.013
Nairobi Block 185/302	Nairobi Block 163/923	0.013
Nairobi Block 185/303	Nairobi Block 163/924	0.013
Nairobi Block 185/304	Nairobi Block 163/925	0.013
Nairobi Block 185/305	Nairobi Block 163/926	0.013
Nairobi Block 185/306	Nairobi Block 163/927	0.025
Nairobi Block 185/307	Nairobi Block 163/928	0.013
Nairobi Block 185/308	Nairobi Block 163/929	0.021
Nairobi Block 185/309	Nairobi Block 163/930	0.021
Nairobi Block 185/310	Nairobi Block 163/931	0.021
Nairobi Block 185/1	Nairobi Block 163/622	0.004
Nairobi Block 185/2	Nairobi Block 163/623	0.019
Nairobi Block 185/3	Nairobi Block 163/624	0.013
Nairobi Block 185/4	Nairobi Block 163/625	0.013
Nairobi Block 185/5	Nairobi Block 163/626	0.013
Nairobi Block 185/7	Nairobi Block 163/628	0.025
Nairobi Block 185/9	Nairobi Block 163/630	0.013
Nairobi Block 185/10	Nairobi Block 163/631	0.013
Nairobi Block 185/11	Nairobi Block 163/632	0.013
Nairobi Block 185/12	Nairobi Block 163/633	0.013
Nairobi Block 185/13	Nairobi Block 163/634	0.013

Old L.R. No.	*New Parcel No.*	*Area (Ha.)*
Nairobi Block 185/14	Nairobi Block 163/635	0.013
Nairobi Block 185/15	Nairobi Block 163/636	0.013
Nairobi Block 185/16	Nairobi Block 163/637	0.013
Nairobi Block 185/17	Nairobi Block 163/638	0.013
Nairobi Block 185/18	Nairobi Block 163/639	0.013
Nairobi Block 185/19	Nairobi Block 163/640	0.025
Nairobi Block 185/21	Nairobi Block 163/642	0.013
Nairobi Block 185/22	Nairobi Block 163/643	0.013
Nairobi Block 185/23	Nairobi Block 163/644	0.013
Nairobi Block 185/25	Nairobi Block 163/646	0.013
Nairobi Block 185/26	Nairobi Block 163/647	0.013
Nairobi Block 185/27	Nairobi Block 163/648	0.013
Nairobi Block 185/28	Nairobi Block 163/649	0.013
Nairobi Block 185/29	Nairobi Block 163/650	0.013
Nairobi Block 185/30	Nairobi Block 163/651	0.013
Nairobi Block 185/31	Nairobi Block 163/652	0.025
Nairobi Block 185/32	Nairobi Block 163/653	0.025
Nairobi Block 185/33	Nairobi Block 163/654	0.013
Nairobi Block 185/34	Nairobi Block 163/655	0.013
Nairobi Block 185/35	Nairobi Block 163/656	0.025
Nairobi Block 185/36	Nairobi Block 163/657	0.013
Nairobi Block 185/37	Nairobi Block 163/658	0.013
Nairobi Block 185/38	Nairobi Block 163/659	0.013
Nairobi Block 185/39	Nairobi Block 163/660	0.013
Nairobi Block 185/40	Nairobi Block 163/661	0.0888
Nairobi Block 185/41	Nairobi Block 163/662	0.013
Nairobi Block 185/42	Nairobi Block 163/663	0.013
Nairobi Block 185/43	Nairobi Block 163/664	0.013
Nairobi Block 185/44	Nairobi Block 163/665	0.025
Nairobi Block 185/45	Nairobi Block 163/666	0.013
Nairobi Block 185/46	Nairobi Block 163/667	0.013
Nairobi Block 185/47	Nairobi Block 163/668	0.025
Nairobi Block 185/173	Nairobi Block 163/794	0.013
Nairobi Block 185/48	Nairobi Block 163/669	0.013
Nairobi Block 185/174	Nairobi Block 163/795	0.025
Nairobi Block 185/49	Nairobi Block 163/670	0.013
Nairobi Block 185/175	Nairobi Block 163/796	0.013
Nairobi Block 185/50	Nairobi Block 163/671	0.013
Nairobi Block 185/176	Nairobi Block 163/797	0.013
Nairobi Block 185/51	Nairobi Block 163/672	0.013
Nairobi Block 185/177	Nairobi Block 163/798	0.013
Nairobi Block 185/52	Nairobi Block 163/673	0.013
Nairobi Block 185/178	Nairobi Block 163/799	0.025
Nairobi Block 185/53	Nairobi Block 163/674	0.013
Nairobi Block 185/179	Nairobi Block 163/800	0.013
Nairobi Block 185/54	Nairobi Block 163/675	0.013
Nairobi Block 185/180	Nairobi Block 163/801	0.013
Nairobi Block 185/55	Nairobi Block 163/676	0.013
Nairobi Block 185/181	Nairobi Block 163/802	0.013
Nairobi Block 185/56	Nairobi Block 163/677	0.013
Nairobi Block 185/182	Nairobi Block 163/803	0.018
Nairobi Block 185/57	Nairobi Block 163/678	0.013
Nairobi Block 185/183	Nairobi Block 163/804	0.013
Nairobi Block 185/20	Nairobi Block 163/641	0.013
Nairobi Block 185/184	Nairobi Block 163/805	0.013
Nairobi Block 185/185	Nairobi Block 163/806	0.013
Nairobi Block 185/186	Nairobi Block 163/807	0.013
Nairobi Block 185/187	Nairobi Block 163/808	0.013
Nairobi Block 185/188	Nairobi Block 163/809	0.013
Nairobi Block 185/189	Nairobi Block 163/810	0.013
Nairobi Block 185/190	Nairobi Block 163/811	0.013
Nairobi Block 185/191	Nairobi Block 163/812	0.013
Nairobi Block 185/192	Nairobi Block 163/813	0.013
Nairobi Block 185/193	Nairobi Block 163/814	0.013
Nairobi Block 185/194	Nairobi Block 163/815	0.013
Nairobi Block 185/196	Nairobi Block 163/817	0.013
Nairobi Block 185/197	Nairobi Block 163/818	0.013
Nairobi Block 185/198	Nairobi Block 163/819	0.025
Nairobi Block 185/199	Nairobi Block 163/820	0.025
Nairobi Block 185/200	Nairobi Block 163/821	0.013
Nairobi Block 185/201	Nairobi Block 163/822	0.013
Nairobi Block 185/202	Nairobi Block 163/823	0.013

Old L.R. No.	*New Parcel No.*	*Area (Ha.)*
Nairobi Block 185/203	Nairobi Block 163/824	0.013
Nairobi Block 185/204	Nairobi Block 163/825	0.013
Nairobi Block 185/205	Nairobi Block 163/826	0.0381
Nairobi Block 185/206	Nairobi Block 163/827	0.013
Nairobi Block 185/207	Nairobi Block 163/828	0.013
Nairobi Block 185/208	Nairobi Block 163/829	0.013
Nairobi Block 185/209	Nairobi Block 163/830	0.013
Nairobi Block 185/210	Nairobi Block 163/831	0.013
Nairobi Block 185/211	Nairobi Block 163/832	0.013
Nairobi Block 185/212	Nairobi Block 163/833	0.013
Nairobi Block 185/213	Nairobi Block 163/834	0.013
Nairobi Block 185/195	Nairobi Block 163/816	0.013
Nairobi Block 185/140	Nairobi Block 163/761	0.021
Nairobi Block 185/141	Nairobi Block 163/762	0.013

NAIROBI/BLOCK 165
(JKIA)

Old L.R. No.	*New Parcel No.*	*Area (Ha.)*
9042/187	106	0.1117
9042/188	107	0.1117
9042/189	108	0.1117
9042/190	109	0.1116
9042/191	110	0.1116
9042/162	112	0.4272
9042/163	113	0.8339
9042/165	114	1.801
9042/166	115	1.801
9042/167	116	1.263
9042/226	117	0.7012
18466	129	5.001
18593	131	2.000
9042/561	143	1.049
9042/562	144	1.197
9042/566	145	0.2892
20258	146	1.600
20259	147	1.601
20260	148	1.600
20261	149	1.591
9042/626	172	0.2507
9042/627	173	0.2518
9042/628	174	0.0758
9042/629	175	0.0690
9042/630	176	0.0620
9042/723	187	0.8746
9042/724	188	0.3383
9042/725	189	0.4615
9042/726	190	0.7087
9042/727	191	2.293
9042/728	192	0.2499
9042/729	193	0.1978
9042/730	194	0.1212
9042/731	195	0.1031
9042/732	196	0.1716
9042/733	197	0.1212
9042/734	198	0.4972
9042/735	199	2.707
9042/736	200	0.5001
9042/737	201	0.4524
9042/738	202	0.2275
9042/739	203	0.3438
9042/740	204	0.2646
9042/741	205	0.2190
9042/742	206	0.2168
9042/743	207	0.2233
9042/744	208	0.1133
9042/745	209	0.1242
9042/746	210	0.3089
9042/747	211	0.1227
9042/748	212	0.1107
9042/749	213	0.1400
9042/750	214	0.2002
9042/751	215	0.1809
9042/752	216	0.2381
9042/753	217	0.2381
9042/754	218	0.1809
9042/755	219	0.1637
9042/756	220	0.1809
9042/757	221	0.2381
9042/758	222	0.2787
9042/759	223	0.1821
9042/760	224	0.1415
9042/761	225	0.1952
9042/762	226	0.1655
9042/763	227	0.1691
9042/764	228	0.3680
9042/765	229	0.3000
9042/766	230	0.3000
9042/767	231	0.1727
9042/768	232	0.1766
9042/769	233	0.1805
9042/770	234	0.7935
9042/771	235	0.1900
9042/772	236	0.2900
9042/773	237	0.1943
9042/774	238	1.774
9042/775	239	0.0909
9042/776	240	0.0842
9042/777	241	0.0842
9042/778	242	0.1142
9042/779	243	0.1682
9042/780	244	0.2150
9042/781	245	0.0986
9042/782	246	0.1026
9042/783	247	0.1036
9042/784	248	0.1036
9042/785	249	0.1007
9042/786	250	0.6472
9042/787	251	0.3985
9042/788	252	0.4412
9042/789	253	0.4790
9042/790	254	0.6223
9042/791	255	0.3067
9042/792	256	0.1871
9042/793	257	0.1904
9042/794	258	0.1937
9042/795	259	0.1970
9042/796	260	0.2002
9042/797	261	1.064
9042/660	267	0.4959
9042/661	268	0.4960
9042/662	269	0.4962
9042/677	270	0.1944
19129/6	274	2.140
19129/7	275	2.821
19129/8	276	4.511
9042/685	281	4.121
9042/686	282	1.156
21690/2	283	0.4297
21690/3	284	0.4296
21690/4	285	0.4297
21690/5	286	0.4297
24809	287	0.9553
17868/7	289	0.4000
17868/8	290	0.4000
17868/9	291	0.4000
17868/10	292	0.3535
21688/1	298	0.4000
21688/2	299	0.4000
21688/3	300	0.4000
21688/4	301	0.4000
21688/5	302	0.2000
21688/6	303	0.1999
9042/828	304	0.0200
9042/829	305	0.0200

Old L.R. No.	*New Parcel No.*	*Area (Ha.)*
9042/830	306	0.0200
9042/831	307	0.0200
9042/832	308	0.0200
9042/833	309	0.0200
9042/834	310	0.0200
9042/835	311	0.0200
9042/836	312	0.0200
9042/837	313	0.0200
9042/838	314	0.0200
9042/839	315	0.0200
9042/840	316	0.0200
9042/841	317	0.0200
9042/842	318	0.0222
9042/843	319	0.0200
9042/844	320	0.0200
9042/845	321	0.0196
9042/846	322	0.0193
9042/847	323	0.0190
9042/848	324	0.0190
9042/849	325	0.0185
9042/850	326	0.0182
9042/851	327	0.0180
9042/852	328	0.0180
9042/853	329	0.0180
9042/854	330	0.0170
9042/855	331	0.0168
9042/906	332	0.0200
9042/907	333	0.0200
9042/908	334	0.0200
9042/909	335	0.0200
9042/910	336	0.0200
9042/911	337	0.0200
9042/912	338	0.0200
9042/913	339	0.0200
9042/914	340	0.0200
9042/915	341	0.0200
9042/916	342	0.0200
9042/917	343	0.0200
9042/918	344	0.0200
9042/919	345	0.0200
9042/920	346	0.0200
9042/921	347	0.0200
9042/922	348	0.0200
9042/923	349	0.0200
9042/924	350	0.0200
9042/925	351	0.0195
9042/926	352	0.0258
9042/927	353	0.0236
9042/928	354	0.0200
9042/929	355	0.0240
9042/930	356	0.0277
9042/931	357	0.0200
9042/932	358	0.0200
9042/933	359	0.0200
9042/934	360	0.0200
9042/935	361	0.0200
9042/936	362	0.0200
9042/937	363	0.0200
9042/938	364	0.0211
9042/939	365	0.0358
9042/941	366	0.0200
9042/945	368	0.0228
9042/946	369	0.0182
9042/947	370	0.0179
9042/948	371	0.0188
9042/949	372	0.0179
9042/950	373	0.0179
9042/951	374	0.0170
9042/952	375	0.0175
9042/953	376	0.0169
9042/954	377	0.0175
9042/955	378	0.0177

Old L.R. No.	*New Parcel No.*	*Area (Ha.)*
9042/956	379	0.0186
9042/957	380	0.0174
9042/958	381	0.0174
9042/959	382	0.0179
9042/960	383	0.0179
9042/961	384	0.0169
9042/962	385	0.0178
9042/963	386	0.0176
9042/964	387	0.0169
9042/965	388	0.0172
9042/966	389	0.0166
9042/967	390	0.0172
9042/968	391	0.0168
9042/969	392	0.0166
9042/970	393	0.0183
9042/971	394	0.0168
9042/972	395	0.0168
9042/973	396	0.0168
9042/974	397	0.0170
9042/975	398	0.0172
9042/976	399	0.0179
9042/977	400	0.0169
9042/978	401	0.0179
9042/979	402	0.0176
9042/980	403	0.0164
9042/981	404	0.0171
9042/982	405	0.0174
9042/983	406	0.0164
9042/984	407	0.0174
9042/985	408	0.0168
9042/986	409	0.0168
9042/987	410	0.0168
9042/988	411	0.0168
9042/989	412	0.0166
9042/990	413	0.0165
9042/991	414	0.0172
9042/992	415	0.0176
9042/993	416	0.0166
9042/994	417	0.0172
9042/996	423	0.1220
9042/997	424	0.0210
9042/998	425	0.0213
9042/999	426	0.0190
9042/1000	427	0.0190
9042/1001	428	0.0190
9042/1002	429	0.0190
9042/1003	430	0.0190
9042/1004	431	0.0190
9042/1005	432	0.0190
9042/1006	433	0.0190
9042/1007	434	0.0190
9042/1008	435	0.0190
9042/1009	436	0.0190
9042/1010	437	0.0190
9042/1011	438	0.0190
9042/1012	439	0.0190
9042/1013	440	0.0190
9042/1014	441	0.0570
9042/1015	442	0.0190
9042/1016	443	0.0190
9042/1017	444	0.0264
9042/1018	445	0.0264
9042/1019	446	0.0217
9042/1020	447	0.0219
9042/1021	448	0.0190
9042/1022	449	0.0190
9042/1023	450	0.0190
9042/1024	451	0.0190
9042/1025	452	0.0190
9042/1026	453	0.0190
9042/1027	454	0.0190
9042/1028	455	0.0190

Old L.R. No.	*New Parcel No.*	*Area (Ha.)*
9042/1029	456	0.0190
9042/1030	457	0.0190
9042/1031	458	0.0190
9042/1032	459	0.0190
9042/1033	460	0.0190
9042/1034	461	0.0190
9042/1035	462	0.0190
9042/1036	463	0.0190
9042/1037	464	0.0190
9042/1038	465	0.0190
9042/1039	466	0.0190
9042/1040	467	0.0190
9042/1041	468	0.0264
9042/1042	469	0.0264
209/14575	486	0.8001
209/14576	487	0.7999
21692/1	492	1.000
21692/2	493	1.000
21692/3	494	1.060
9042/1053	495	0.0225
9042/1054	496	0.0201
9042/1055	497	0.0192
9042/1056	498	0.0198
9042/1057	499	0.0199
9042/1058	500	0.0197
9042/1059	501	0.0191
9042/1060	502	0.0194
9042/1061	503	0.0182
9042/1062	504	0.0273
9042/1063	505	0.0161
9042/1064	506	0.0166
9042/1065	507	0.0165
9042/1066	508	0.0163
9042/1067	509	0.0157
9042/1068	510	0.0151
9042/1069	511	0.0129
9042/1070	512	0.0158
9042/1071	513	0.0159
9042/1072	514	0.0163
9042/1073	515	0.0161
9042/1074	516	0.0156
9042/1075	517	0.0165
9042/1076	518	0.2584
9042/1077	519	0.0212
9042/1078	520	0.0231
9042/1079	521	0.0167
9042/1080	522	0.0164
9042/1081	523	0.0165
9042/1082	524	0.0164
9042/1083	525	0.0155
9042/1084	526	0.0165
9042/1085	527	0.0171
9042/1086	528	0.0166
9042/1087	529	0.0166
9042/1088	530	0.0165
9042/1089	531	0.0162
9042/1090	532	0.0160
9042/1091	533	0.0170
26661	535	0.3427
9042/721	539	0.4265
21693/1	541	0.7651
21693/2	542	0.7651
21693/3	543	0.7651
21693/4	544	0.7651
209/16586	545	2.258
9042/800	549	6.356
9042/805	553	0.8094
9042/806	554	0.4047
17868/11	555	1.983
19129/10	557	2.757
19129/11	558	3.096
9042/1046	559	0.4750

Old L.R. No.	*New Parcel No.*	*Area (Ha.)*
9042/940	563	0.1902
9042/942	564	0.4399
9042/943	565	0.4400
15134/1	566	1.052
15134/2	567	1.052
9042/995	568	0.9962
209/20595	569	1.101
209/20596	570	0.9275
15135/1	572	1.406
15135/2	573	0.6927
32757	574	1.467
29609	576	1.957
17837/1	579	0.5358
17837/2	580	1.640
9042/1043	581	3.2540
209/20789	585	1.038
209/20790	586	0.9768
9042/79	587	0.1269
15123/2	588	0.9487
15123/3	589	0.9568
209/21278	590	0.4100
209/21279	591	0.4030
209/21280	592	0.4030
15100/2	597	0.7493
15100/3	598	2.5230
15100/4	599	0.4363
24393/1	601	0.7029
24393/2	602	0.5971
20264/5	603	0.8881
9042/24	604	0.4047
9042/568	605	0.4047
37136	606	2.000
9042/1094	607	0.6363
14721/1	609	0.0520
14721/2	610	0.0520
20274/2	611	1.430
32441	613	0.2009
32247	634	1.000
9042/1220	635	0.0174
9042/1202	636	0.0180
9042/1203	637	0.0174
9042/1204	638	0.0174
9042/1205	639	0.0174
9042/1206	640	0.0173
9042/1207	641	0.0173
9042/1208	642	0.0199
9042/1209	643	0.0165
9042/1210	644	0.0139
9042/1211	645	0.0137
9042/1212	646	0.0148
9042/1213	647	0.0145
9042/1214	648	0.0133
9042/1215	649	0.0148
9042/1216	650	0.0148
9042/1217	651	0.0140
9042/1218	652	0.0167
9042/1219	653	0.0133
9042/58	655	0.0323
9042/59	656	0.0316
9042/60	657	0.0355
9042/61	658	0.0347
9042/62	659	0.0318
9042/63	660	0.0936
9042/64	661	0.0779
9042/65	662	0.0306
9042/66	663	0.0229
9042/67	664	0.0229
9042/68	665	0.0239
9042/69	666	0.0273
9042/70	667	0.0231
9042/71	668	0.0231
9042/72	669	0.0231

Old L.R. No.	*New Parcel No.*	*Area (Ha.)*
9042/73	670	0.0231
9042/74	671	0.0241
9042/75	672	0.0239
9042/76	673	0.0257
9042/77	674	0.0251
9042/78	675	0.1577
9042/80	676	0.0272
209/10816	677	1.250
209/10817	678	1.250
209/10819	679	2.028
209/10821	680	2.028
209/10822	681	2.104
209/10823	682	2.104
209/10824	683	2.104
14985	685	4.000
209/12041	686	1.010
20262	687	1.002
20263	688	1.000
20265	689	1.032
20268	690	1.000
20269	691	1.000
20270	692	1.000
20271	693	1.593
20272	694	1.591
20277	695	0.4000
20278	696	0.4002
20279	697	0.4002
20280	698	0.4002
20281	699	0.4015
9042/221	704	2.250
9042/169	705	6.020
9042/1049	711	0.1794
14984	713	2.000
20435	714	1.600
209/12249	734	1.600
21689	737	2.000
21694	738	2.090
14977	740	4.000
9042/569	749	0.9888
9042/570	750	0.9888
9042/575	751	0.7142
9042/576	752	0.8241
9042/577	753	1.010
209/14476	763	0.8121
9042/607	827	2.034
9042/608	828	1.012
9042/610	829	1.012
9042/612	830	0.8094
9042/613	831	0.8094
9042/614	832	1.215
9042/615	833	1.048
9042/231	846	0.1883
9042/798	847	0.1831
9042/799	848	0.0720
9042/234	849	0.0668
9042/296	852	0.5500
20124	853	0.0957
20125	854	0.0956
20127	855	0.0956
20884	856	0.0950
9042/596	858	0.8094
9042/597	859	0.8094
9042/598	860	0.3812
21977	868	0.0418
25192/1	869	1.599
25192/2	870	0.8000
9042/666	876	1.610
9042/802	884	0.7000
15207	886	2.000
15208	887	2.000
9042/15	892	0.2125
9042/26	894	0.2262
9042/27	895	0.4387
9042/28	896	0.1022

Old L.R. No.	*New Parcel No.*	*Area (Ha.)*
9042/29	897	0.2092
9042/30	898	0.0506
9042/31	899	0.2319
9042/32	900	0.3104
9042/33	901	0.2319
9042/34	906	0.5411
9042/35	907	0.5087
9042/49	910	0.3629
9042/50	911	0.3511
9042/52	913	0.8892
9042/53	914	0.8100
9042/82	916	7.590
9042/111	927	0.3117
209/10346	928	0.4001
9042/112	929	2.003
209/20172	931	0.3995
9042/103	932	0.4000
9042/104	933	0.4000
9042/105	934	0.4000
9042/106	935	0.4000
9042/107	936	0.4000
9042/109	937	0.4000
9042/110	938	0.4000
9042/143	939	0.4000
9042/144	940	0.4000
9042/145	941	0.4000
9042/146	942	0.4000
9042/147	943	0.4000
9042/148	944	0.4000
9042/149	945	0.4000
9042/150	946	0.4000
9042/151	947	0.4000
9042/152	948	0.4000
9042/153	949	0.4000
9042/154	950	0.4000
9042/155	951	0.4000
9042/156	952	0.4000
9042/157	953	0.4000
9042/158	954	0.4000
9042/159	955	0.4000
9042/160	956	0.4000
9042/161	957	0.4000
9042/113	960	1.800
9042/115	961	1.031
9042/120	963	1.996
9042/121	964	1.957
9042/122	965	1.996
9042/123	966	1.993
9042/125	967	2.000
9042/126	968	0.9943
9042/130	971	1.000
9042/131	972	1.000
9042/134	975	1.000
9042/135	976	1.003
9042/138	979	0.9972
9042/139	980	1.000
9042/142	983	0.9960
9042/180	985	0.1092
9042/181	986	0.1091
9042/182	987	0.1091
9042/183	988	0.1091
9042/184	989	0.1091
9042/185	990	0.1092
9042/1221	994	0.0174
9042/664	995	23.120
15209/1	999	0.6919
15209/2	1000	0.6500
15209/3	1001	0.6564
209/10825	1005	2.839
209/12313	1006	0.0956
20932	1007	0.0950
32381	1008	0.0314
21083	1010	0.0956
19141	1011	4.616

Old L.R. No.	*New Parcel No.*	*Area (Ha.)*
9042/580	1012	0.2681
15104	1013	7.971
209/12042/11	1019	0.0520
209/12042/12	1020	0.0514
209/12042/13	1021	0.0514
209/12042/14	1022	0.0520
209/12042/15	1023	0.0520
209/12042/16	1024	0.0551
209/12042/17	1025	0.0551
209/12042/18	1026	0.0520
209/12042/19	1027	0.0520
209/12042/20	1028	0.0514
209/12042/21	1029	0.0514
209/12042/22	1030	0.0520
209/12042/23	1031	0.0520
209/12042/24	1032	0.0551
209/12042/25	1033	0.0551
209/12042/26	1034	0.0520
209/12042/27	1035	0.0520
209/12042/28	1036	0.0514
209/12042/29	1037	0.0514
209/12042/30	1038	0.0520
209/12042/31	1039	0.0520
209/12042/32	1040	0.0551
209/12042/33	1041	0.0551
209/12042/34	1042	0.0520
209/12042/35	1043	0.0520
209/12042/36	1044	0.0514
209/12042/37	1045	0.0551
209/12042/38	1046	0.0520
209/12042/39	1047	0.0520
209/12042/40	1048	0.0517
209/12042/41	1049	0.0481
209/12042/42	1050	0.0481
209/12042/43	1051	0.0481
209/12042/44	1052	0.0481
209/12042/45	1053	0.0534
209/12042/46	1054	0.0381
209/12042/47	1055	0.0558
209/12042/48	1056	0.0520
209/12042/49	1057	0.0520
209/12042/50	1058	0.0520
209/12042/51	1059	0.0514
209/12042/52	1060	0.0514
209/12042/53	1061	0.0520
209/12042/54	1062	0.0520
209/12042/55	1063	0.0520
209/12042/56	1064	0.0575
209/12042/57	1065	0.0566
209/12042/58	1066	0.0520
209/12042/59	1067	0.0520
209/12042/60	1068	0.0520
209/12042/61	1069	0.0514
209/12042/62	1070	0.0514
209/12042/63	1071	0.0520
209/12042/64	1072	0.0520
209/12042/65	1073	0.0520
209/12042/66	1074	0.0547
209/12042/67	1075	0.0533
209/12042/68	1076	0.0520
209/12042/69	1077	0.0520
209/12042/70	1078	0.0520
209/12042/71	1079	0.0514
209/12042/72	1080	0.0514
209/12042/73	1081	0.0520
209/12042/74	1082	0.0520
209/12042/75	1083	0.0520
209/12042/76	1084	0.0519
209/12042/77	1085	0.0515
209/12042/78	1086	0.0520
209/12042/79	1087	0.0520
209/12042/80	1088	0.0520
209/12042/81	1089	0.0514
209/12042/82	1090	0.0514
209/12042/83	1091	0.0520
209/12042/84	1092	0.0520
209/12042/85	1093	0.0520
209/12042/86	1094	0.0497
209/12042/87	1095	0.1017
209/12042/88	1096	0.1060
209/12042/89	1097	0.1017
209/12042/90	1098	0.0964
15103/1	1099	1.619
15103/2	1100	1.773
20354	1107	0.0956
9042/602	1108	3.900
209/12042/2	1109	0.0906
209/12042/3	1110	0.0930
209/12042/8	1111	0.0551
209/12042/4	1112	0.0971
209/12042/7	1113	0.0520
209/12042/6	1114	0.0520
209/12042/9	1115	0.0551
209/12042/10	1116	0.0520
15103/3	1126	0.6194
6845/16/1	1127	80.940
209/12042/5	1128	0.0514
9042/186	1130	0.1113
28464	1140	1.0000
18470	1142	0.8001
18520	1163	0.2931
15042	1223	3.000
15043	1224	3.000

NAIROBI/BLOCK 186
(GARDEN ESTATE)

Old L.R. No.	*New Parcel No.*	*Area (Ha.)*
13330/103	Nairobi Block 186/1170	0.1970

NAIROBI/BLOCK 192
(KAREN HARDY)

Old L.R. No.	*New Parcel No.*	*Area (Ha.)*
13114/82	Nairobi Block 192/1147	0.1799
13114/81	Nairobi Block 192/1146	0.2003

NAIROBI/BLOCK 199
(GACHIE)

Old L.R No.	*New Parcel No.*	*Area (Ha.)*
4144/1	Nairobi Block 199/455	1.101
4144/2	Nairobi Block 199/456	1.039

NAIROBI/BLOCK 202
(DAGORATTI WAITHAKA)

Old L.R. No.	*New Parcel No.*	*Area (Ha.)*
Dagoretti/Waithaka/443	Nairobi Block 202/443	0.9700
Dagoretti/Waithaka/444	Nairobi Block 202/444	0.3300
Dagoretti/Waithaka/709	Nairobi Block 202/709	0.3730
Dagoretti/Waithaka/710	Nairobi Block 202/710	0.3730
Dagoretti/Waithaka/711	Nairobi Block 202/711	0.1000
Dagoretti/Waithaka/712	Nairobi Block 202/712	0.1000
Dagoretti/Waithaka/713	Nairobi Block 202/713	0.1800

Dated the 11th September, 2023.

ZACHARIAH M. NJERU,
Cabinet Secretary for Lands,
Public Works, Housing and Urban Planning.

Note: Maps at the end of Gazette.

PRINTED AND PUBLISHED BY THE GOVERNMENT PRINTER, NAIROBI

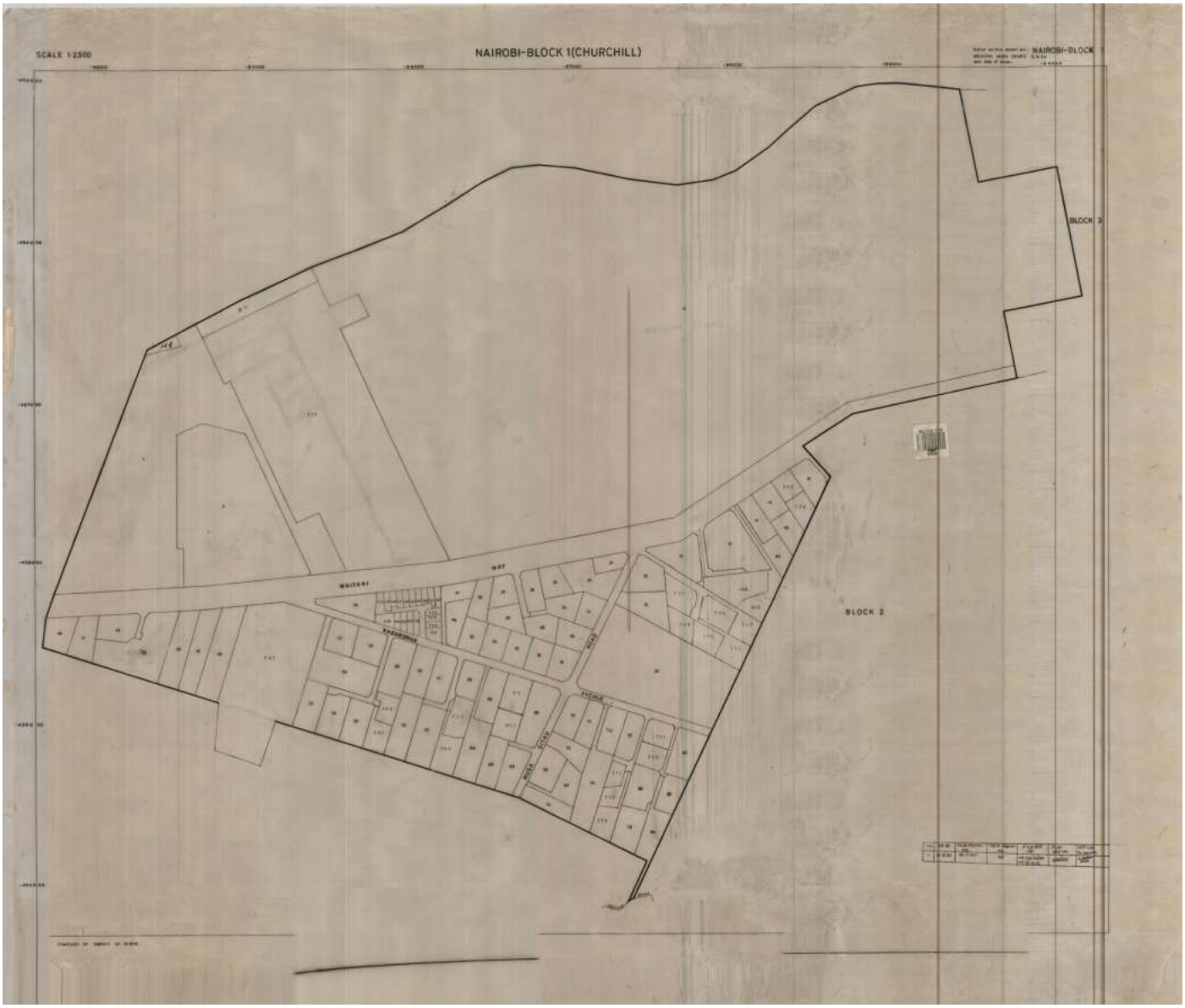
SCALE 1:2500
NAIROBI-BLOCK 1(CHURCHILL)
NAIROBI-BLOCK 1
BLOCK 3
BLOCK 2
WAIYAKI
WAY
RIVER
ROAD
ROAD
AVENUE

NAIROBI BLOCK 24 (UHURU GARDENS)

NAIROBI COUNTY

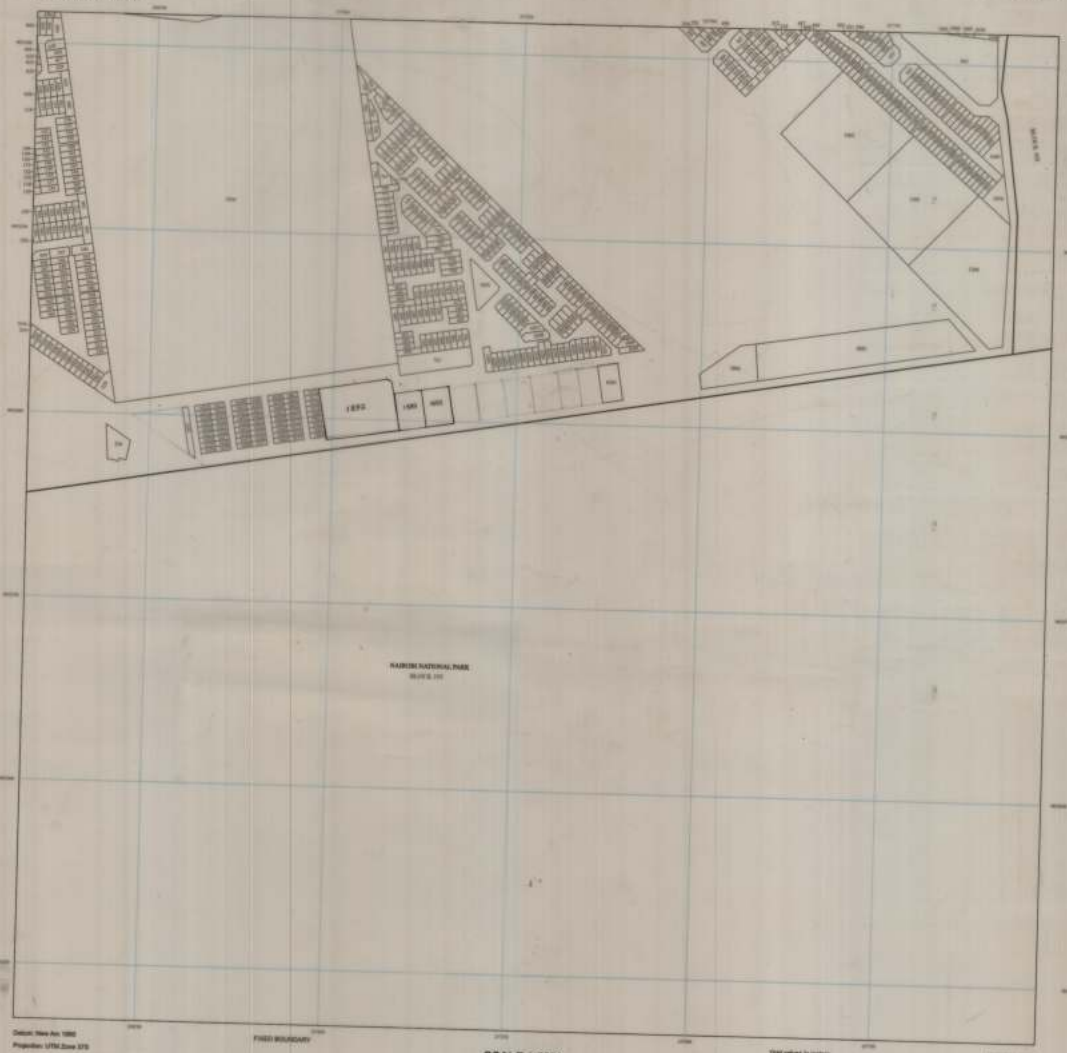

Datum: Nine Arc 1960

Projection: UTM Zone 37S

Published by Survey of Kenya, September 2021

FIXED BOUNDARY

SCALE 1:2500

UAV values in meters

FIRST EDITION

Compiled by Survey of Kenya September, 2021

Compiled from FRs: 25706, 34606, 37041, 4580171, 4100087, 4804092, 34483 (Non Technical File)

INDEX TO ADJOINING SHEETS

NO	DATE	ELD NO	NEW NO	FILE REF	PLAN REF	SIGN
1	29-10-2021	[illegible]	1000-4000	[illegible]	4000/01	[illegible]
2.	23-11-2021	[illegible]	[illegible]	[illegible]	4000/02	[illegible]

NAIROBI BLOCK 32 (GOLF COURSE)

NAIROBI COUNTY

Refer to this Sheet as REGISTRY INDEX SERIES

and Date of Issue

Sheet 2 of 4 [Part of Sheet 148/4]

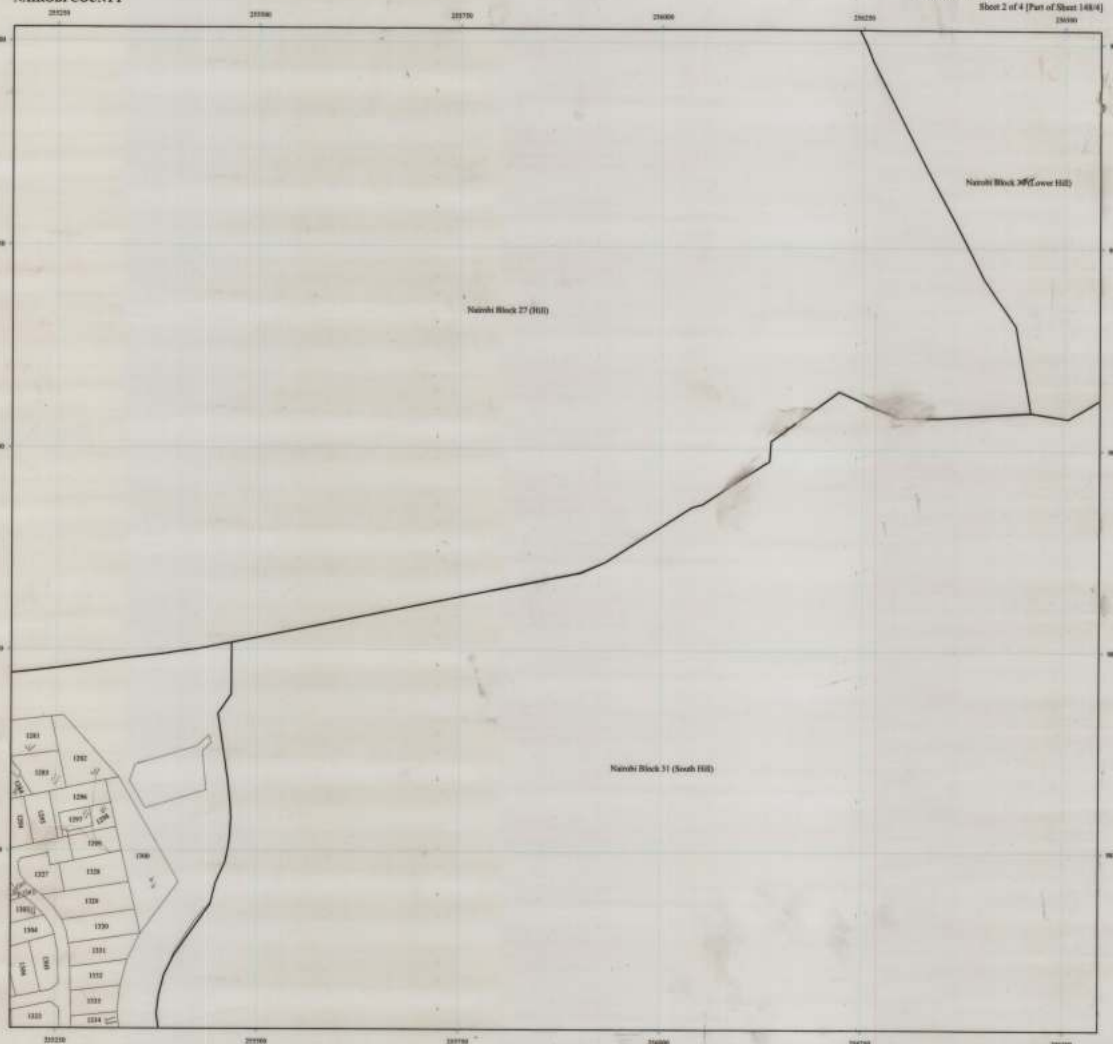

Datum: New Arc 1960

Projection: Zone 37S

Grid Values in Meters

SCALE 1 : 2500

FIXED BOUNDARY

FIRST EDITION

Compiled by Survey of Kenya, July 2021

Compiled from FBs: 108/57, 119/21, 124/10, 125/78, 125/79, 125/80, 126/139, 126/76, 126/81, 130/102,130/56,134/165, 135/72, 135/90, 137/79, 137/89, 139/52, 139/75, 140/114 141/2, 141/37, 141/38, 141/39, 15/316, 155/45, 158/124, 161/34, 163/21, 172/70, 188/55, 188/57, 190/59, 210/167, 213/71, 226/144, 240/12, 25/152, 252/45, 256/155, 262/144, 264/24, 276/29, 280/71, 282/26, 291/88, 300/138, 316/48, 32/344, 340/119, 374/125, 420/36, 438/146, 442/167, 470/195, 474/154, 606/169, 608/85, 630/194, 71/344 & 83/121

INDEX TO ADJOINING SHEETS

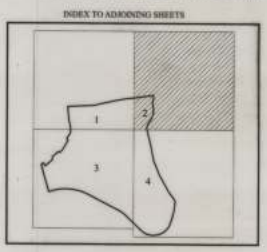

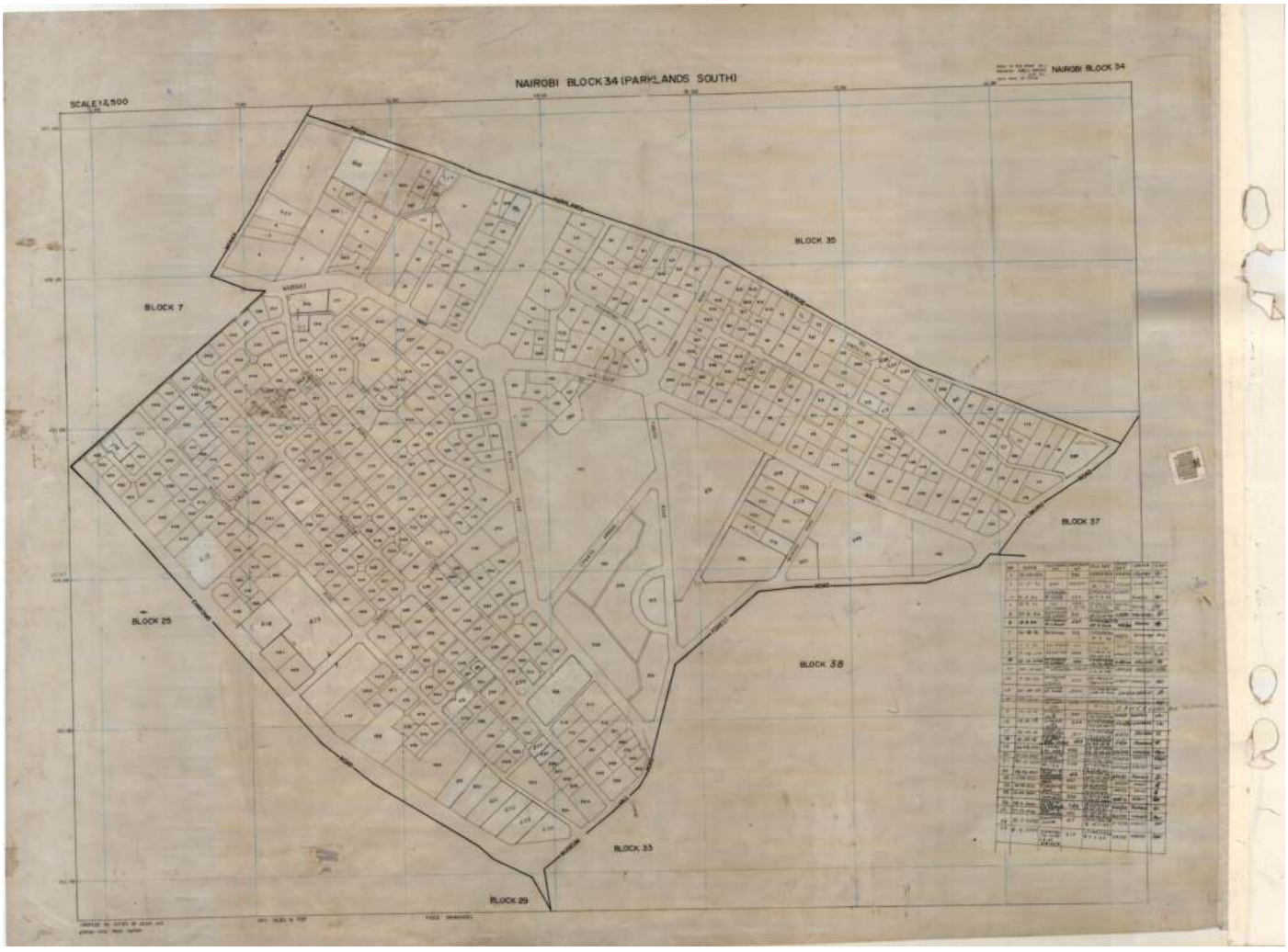
NAIROBI BLOCK 34 (PARKLANDS SOUTH)
SCALE 1:2,500
NAIROBI BLOCK 34
BLOCK 35
BLOCK 7
BLOCK 37
BLOCK 25
BLOCK 38
BLOCK 33
BLOCK 29

SCALE 1:2,500

NAIROBI - BLOCK 49 (EASTLEIGH NORTH)

Refer to this sheet as:- REGISTRY INDEX SERIES S.K.04 and date of issue:-

NAIROBI - BLOCK 49

BLOCK 45

BLOCK 40

BLOCK 42

BLOCK 51

ROAD

JUJA

FOURTH AVENUE

RANGES

STREET

SECOND

ROAD

THIRD

SEBATANET

BOLE

MOGHUL

LANE

FIRST

SECOND

THIRD

AVENUE

FOURTH

STREET

FIFTH

SIXTH

MERU

AVENUE

SEVENTH

AVENUE

EIGHTH

NINTH

TENTH

ELEVENTH

TWELFTH

THIRTEENTH

STREET

GEN. WARUINGI

STREET

DONALD

STREET

MARSDEN

STREET

AVENUE

KUNGURU

NGHE MAME

CAPTAIN

MUNGAI

KIRONGOHI

KINTANJAI

MAJOR

RAMUCOBE

MAJOR

SGT.

WOOD

KAHENDE

SGT.

MURATINA

STREET

COMPILED BY SURVEY OF KENYA

NO.	DATE						
1.	06-06-21			251			
2.	16-06-2021			1317			
3.	19-07-21			115			
4.	18-07-21			143			
5.	18-08-21			259			
6.	17-9-21						
7.	5-11-21			997			
8.	21-12-21	168		168			
9.							

Refer to this map as: REGISTRY INDEX SERIES
and date of issue

Sheet 3 of 6 (Part of 14NQ)

NAIROBI BLOCK 50 (EASTLEIGH SOUTH)

NAIROBI COUNTY

Datum: New Arc 1960
Projection: UTM Zone 37S
Published by Survey of Kenya, October 2022

FIXED BOUNDARY

SCALE 1:1000

Grid values in meters

SECOND EDITION
Compiled by Survey of Kenya: October, 2022
Compiled from FRs: 49206, 132/195, 132/65,
137141/1/67/195, 1023/60/244/101, (Base Technical File)

INDEX TO ADJOINING SHEETS

NAIROBI BLOCK 50 (EASTLEIGH SOUTH)

NAIROBI COUNTY

Datum: Arc 1960
Projection: UTM Zone 37S
Published by Survey of Kenya, October 2022

FIXED BOUNDARY

SCALE 1:1000

Grid values in meters

SECOND EDITION
Compiled by Survey of Kenya, October, 2022

INDEX TO ADJOINING SHEETS

NAIROBI BLOCK 63 (IMPALA)

NAIROBI COUNTY

Refer to this map as: REGISTRY INDEX SERIES and date of issue: Sheet 1 of 3 [Part of 14848]

Datum: New Arc 1960
Projection: UTM Zone 37S
Published by Survey of Kenya, April 2023

FIXED BOUNDARY

SCALE 1:1000

Grid values in meters

SECOND EDITION
Compiled by Survey of Kenya April, 2023
Compiled from FRs 113511-52,2117,2251/13,24016-024114, 59/4152
(See Technical File)

INDEX TO ADJOINING SHEETS

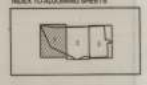

NAIROBI BLOCK 63 (IMPALA)

NAIROBI COUNTY

Refer to this map as: REGISTRY INDEX SERIES
and date of issue Sheet 2 of 3 [Part of 14B4]

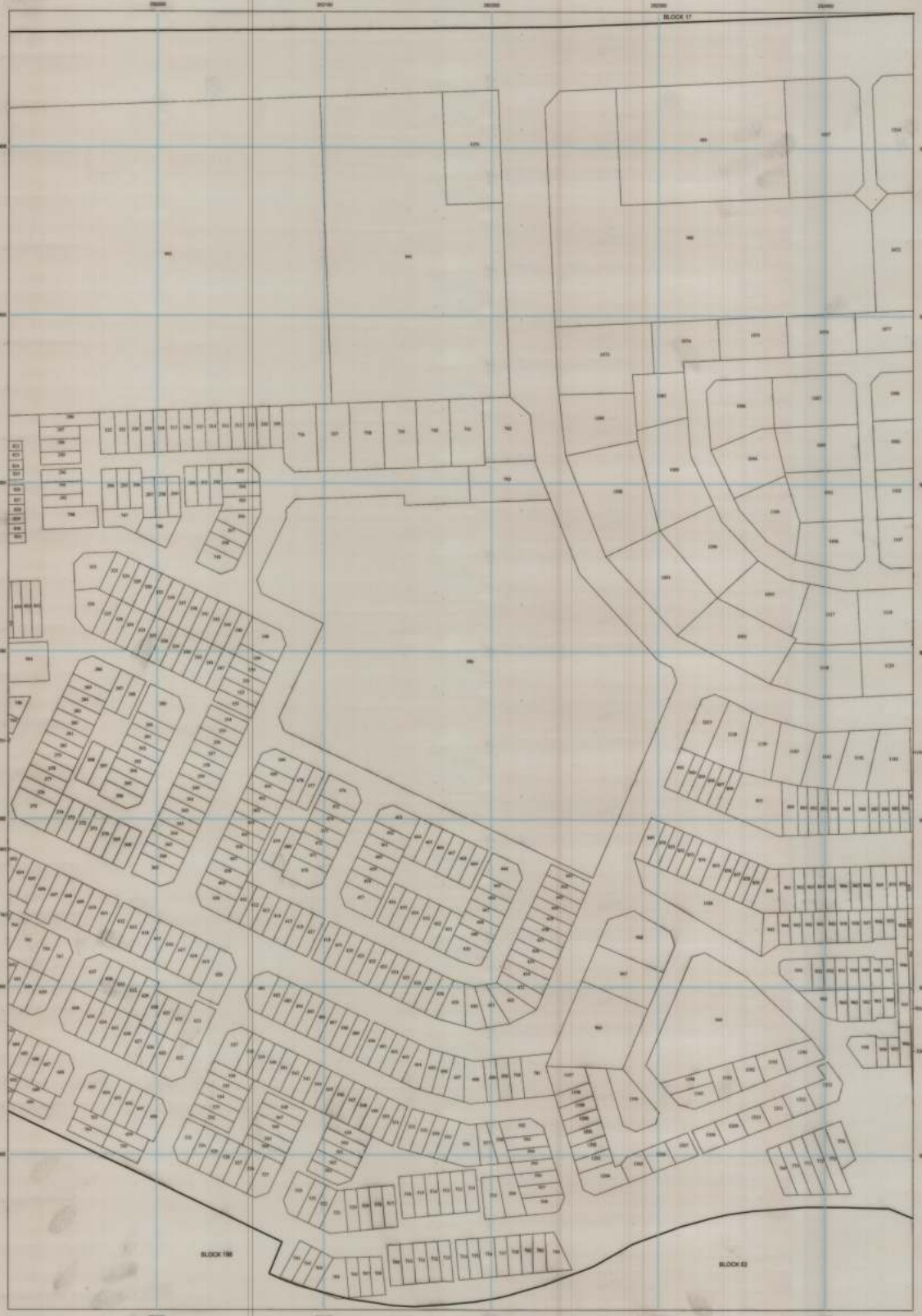

Datum: New Arc 1960
Projection: UTM Zone 37S
Published by Survey of Kenya, April 2023

FIXED BOUNDARY

SCALE 1:1000

Grid values in metres

SECOND EDITION
Compiled by Survey of Kenya April, 2022
Compiled from File 113370,112/138,213/18,2176-8,23375
(See Technical File)

INDEX TO ADJOINING SHEETS

NAIROBI COUNTY

NAIROBI BLOCK 63 (IMPALA)

Refer to this map as: REGISTRY INDEX SERIES
and date of issue: Sheet 3 of 3 [Part of 14]94]

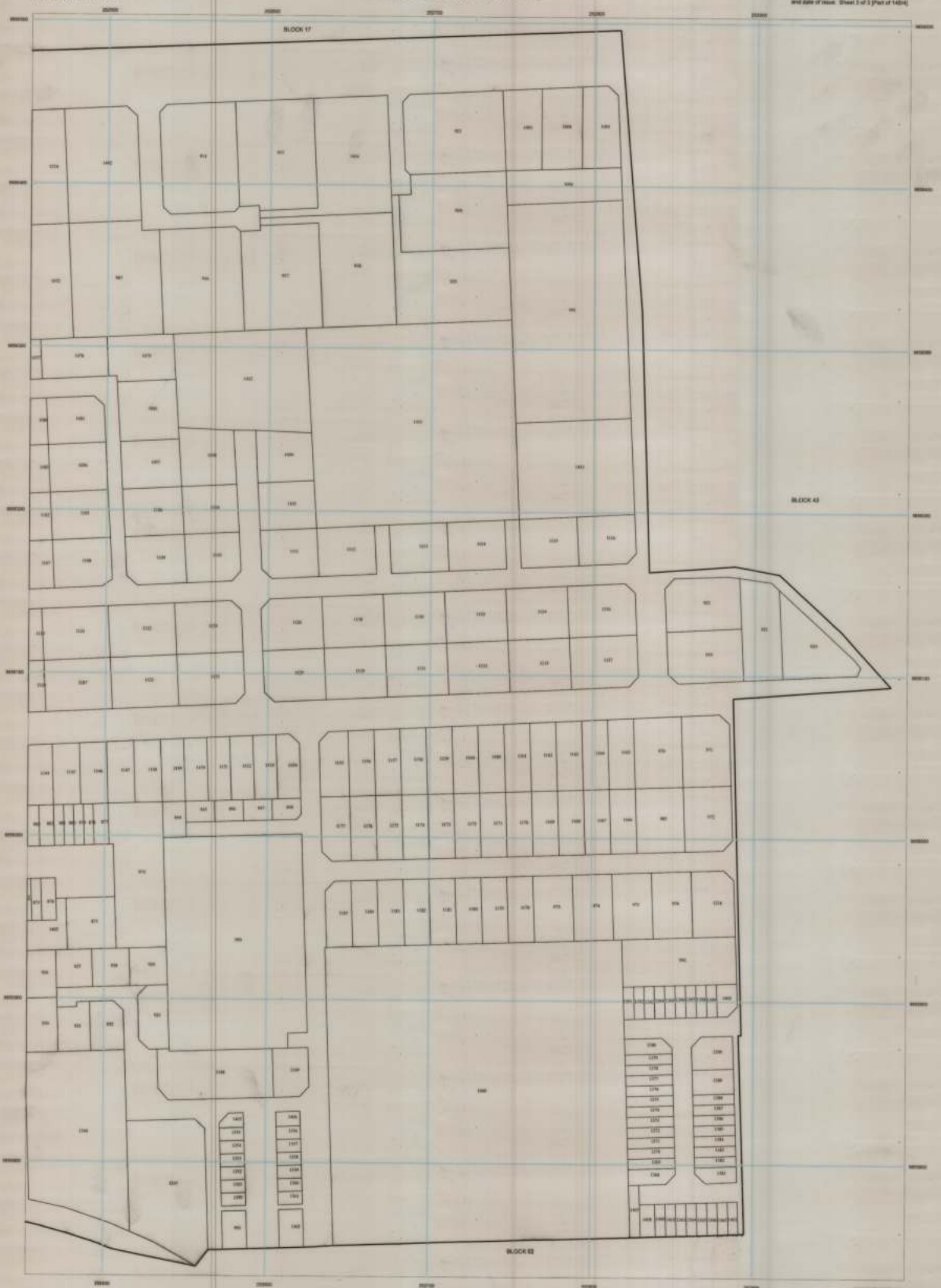

Datum: New Arc 1960
Projection: UTM Zone 37S
Published by Survey of Kenya, April 2023

FIXED BOUNDARY

SCALE 1:1000

Grid values in meters

SECOND EDITION
Compiled by Survey of Kenya, April, 2023
Compiled from FRs 110/131,318/191,276/687,177/179,175/24, 110/131
(See Technical File)

INDEX TO ADJOINING SHEETS

SCALE 1:2,500

NAIROBI - BLOCK 65 (MADARAKA)

Refer to this sheet as:- REGISTRY INDEX SHEET 2.6.14 and See of issue:-

NAIROBI - BLOCK 65

COMPILED BY SURVEY OF KENYA

NAIROBI COUNTY

NAIROBI BLOCK 65 (DAGORETTI RIRUTA)

SCALE 1:2500

SHEET No. 11

MERGE

KENYA

NAIROBI COUNTY

NAIROBI BLOCK 65(DAGORETTI RIRUTA)

SCALE 1:2500

SHEET No. 3

NAIROBI BLOCK 93 (NAIROBI SOUTH)

NAIROBI COUNTY

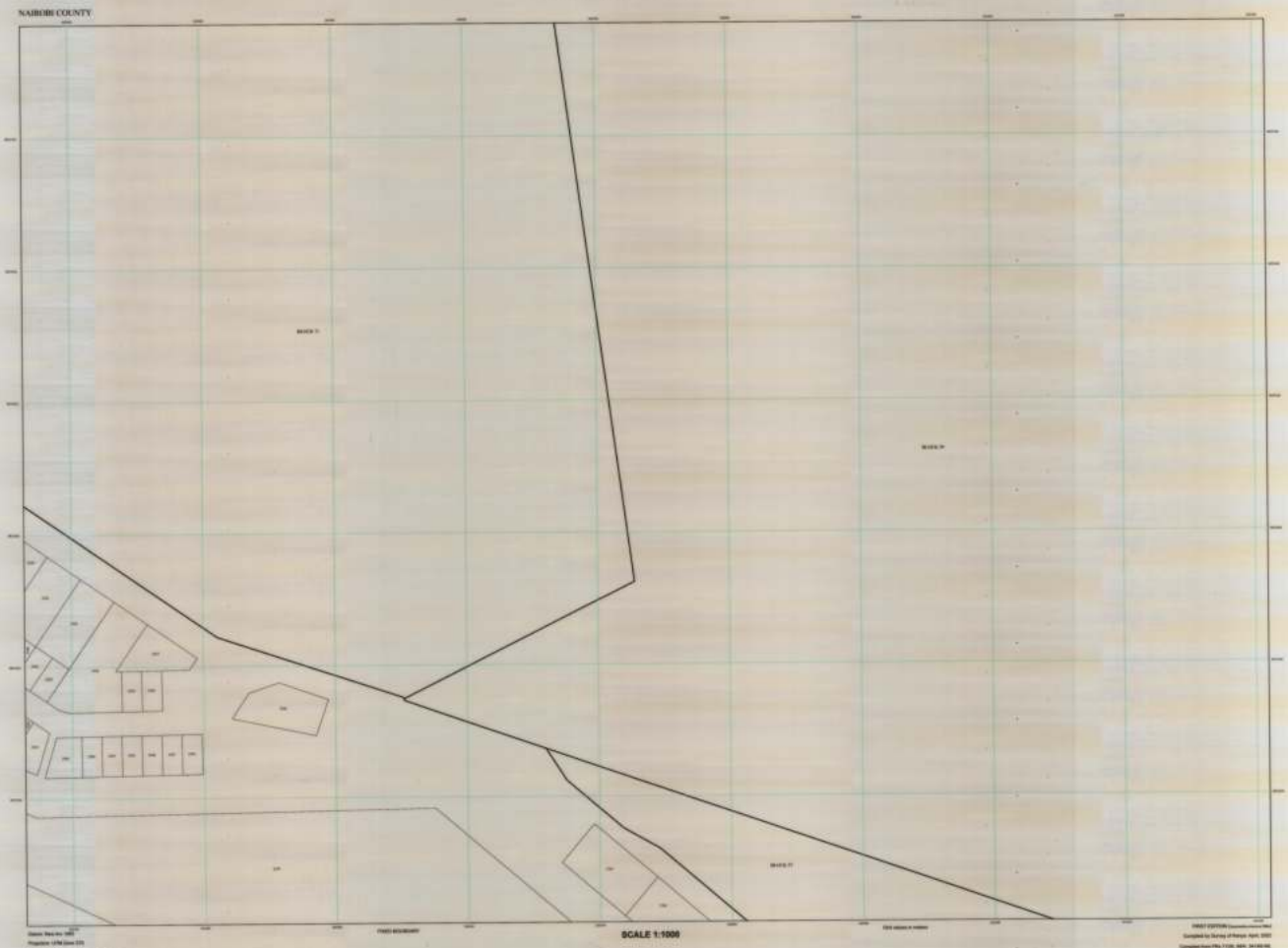

SCALE 1:1000

NAIROBI BLOCK 137 (KAREN)

Refer to this map as: REGISTRY INDEX SERIES
and date of issue.
Sheet 8 of 11 (Part of 146/1)

NAIROBI COUNTY

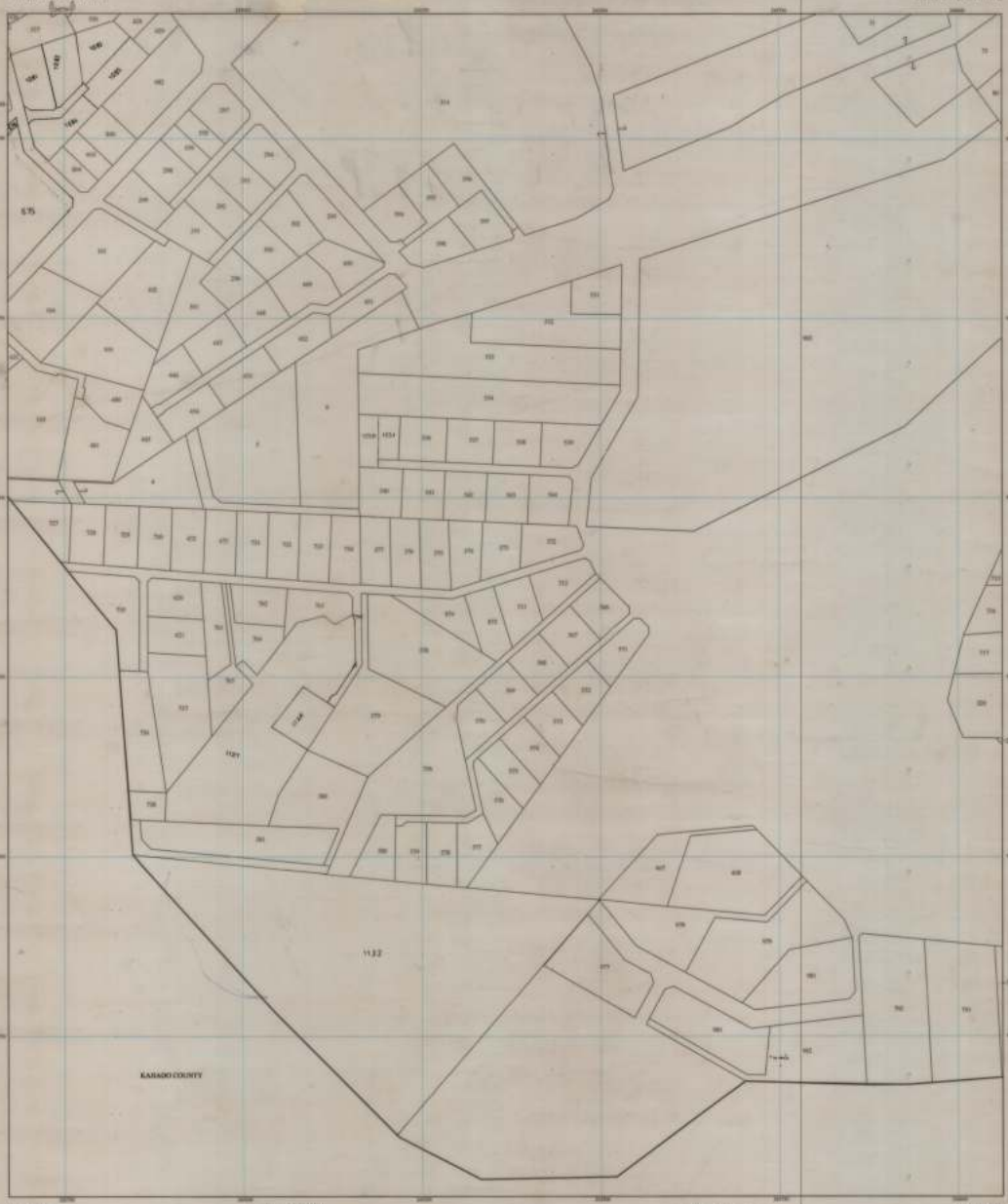

Datum: New Arc 1960
Projection: UTM Zone 37S
Published by Survey of Kenya, September 2021

FIXED BOUNDARY

Grid values in meters

SCALE 1:2500

REV	DATE	PREVIOUS SHEET	SUBJECT PARCELS	REASON FOR REVISION	PLANNER	DRAWER
1	[illegible]	[illegible]	[illegible]	[illegible]	[illegible]	[illegible]
2	[illegible]	[illegible]	[illegible]	[illegible]	[illegible]	[illegible]
3	[illegible]	[illegible]	[illegible]	[illegible]	[illegible]	[illegible]

FIRST EDITION
Compiled by Survey of Kenya, September 2021
Compiled from File: [illegible]
INDEX TO ADJOINING SHEETS

1	2	3
4	5	6
7	8	9

NAIROBI BLOCK 163 (KCC/ HUTVILLA

NAIROBI COUNTY

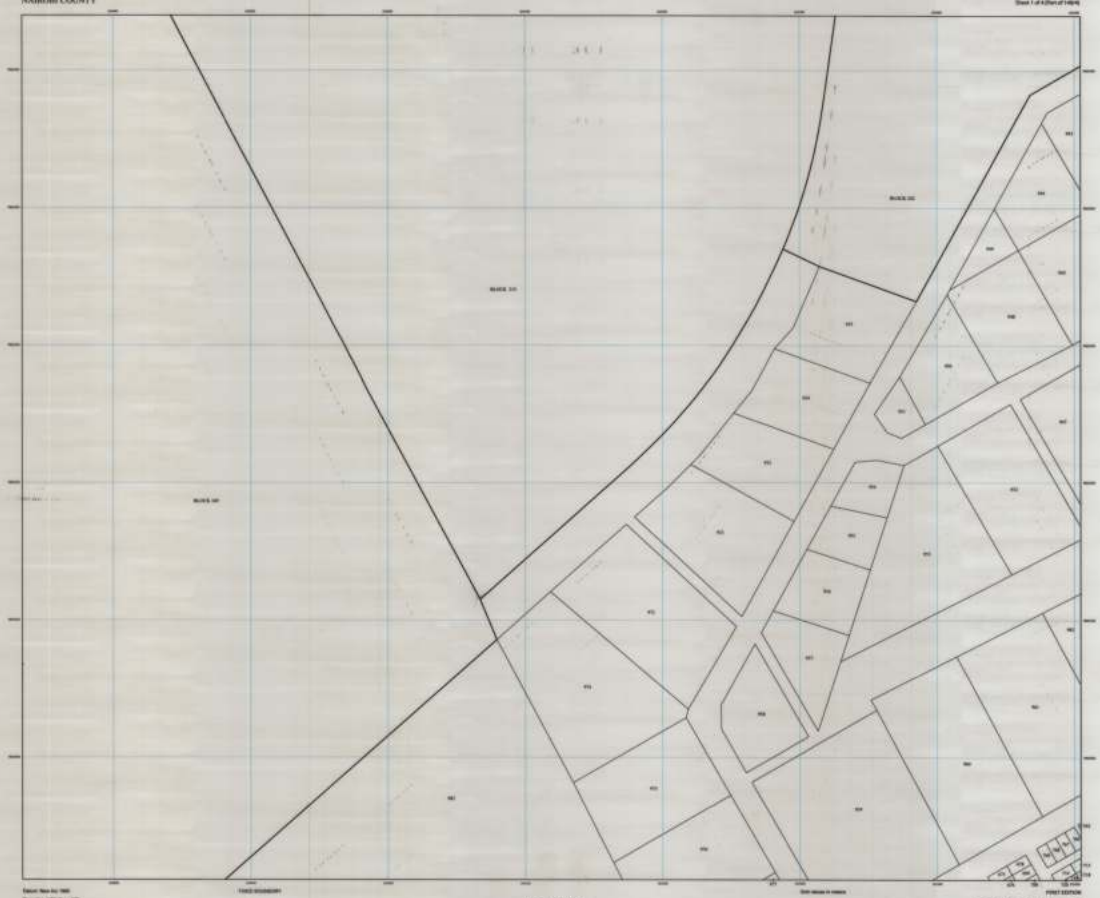

SCALE 1:1000

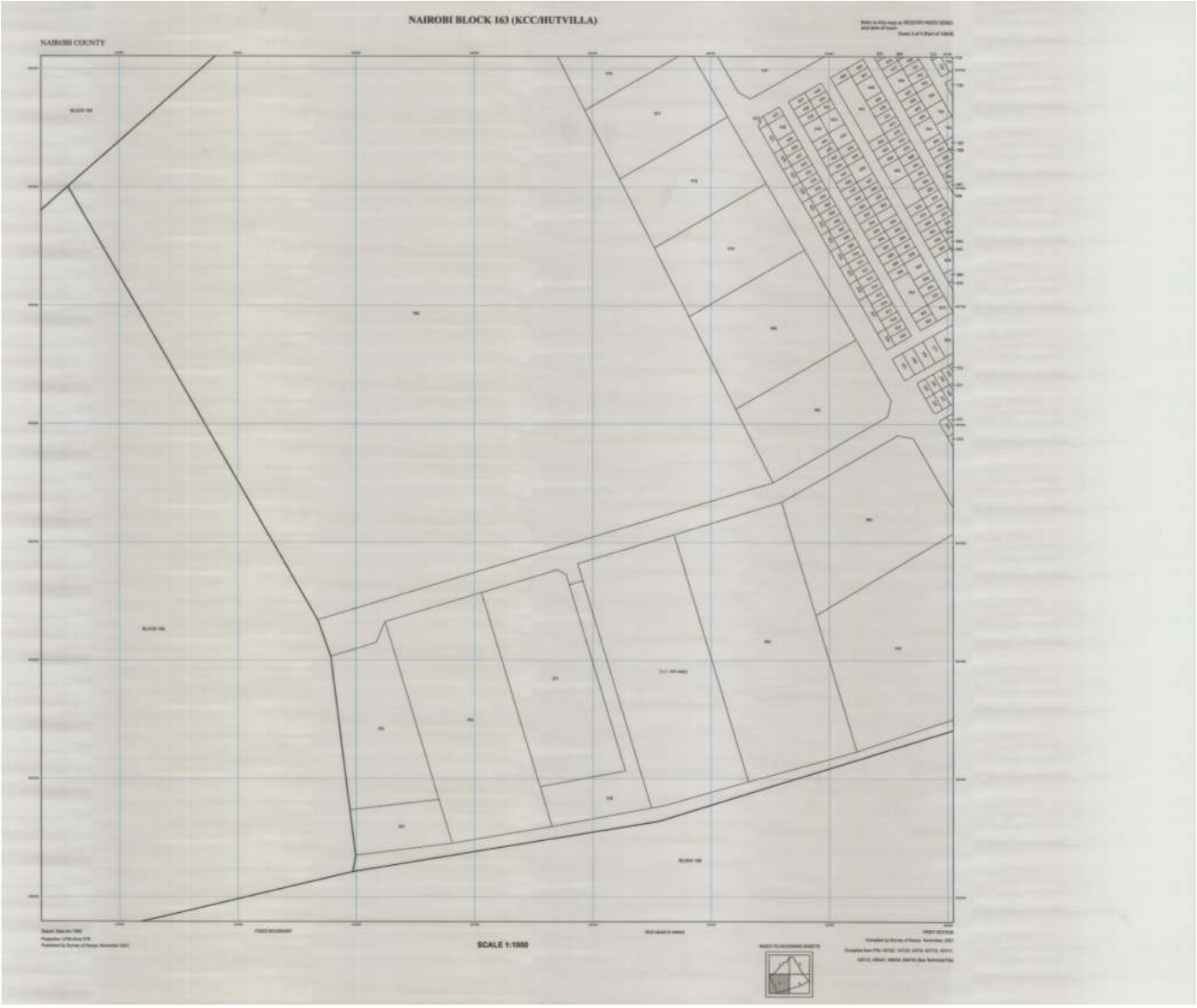
NAIROBI BLOCK 163 (KCC/HUTVILLA)
NAIROBI COUNTY
SCALE 1:1000

NAIROBI BLOCK 163 (KCC/ HUTVILLA

NAIROBI COUNTY

SCALE 1:1000

NAIROBI BLOCK 165 (JKIA)

NAIROBI COUNTY



Datum: Nas Arc 1960
Projection: UTM Zone 37S
Published by Survey of Kenya, July 2023

FIXED BOUNDARY

SCALE 1:2500

Grid values in meters

FIRST EDITION
Compiled by Survey of Kenya, July 2023
Compiled From File: 151/90.Dwg Technical File

INDEX TO ADJOINING SHEETS

NAIROBI BLOCK 165 (JKIA)

NAIROBI COUNTY

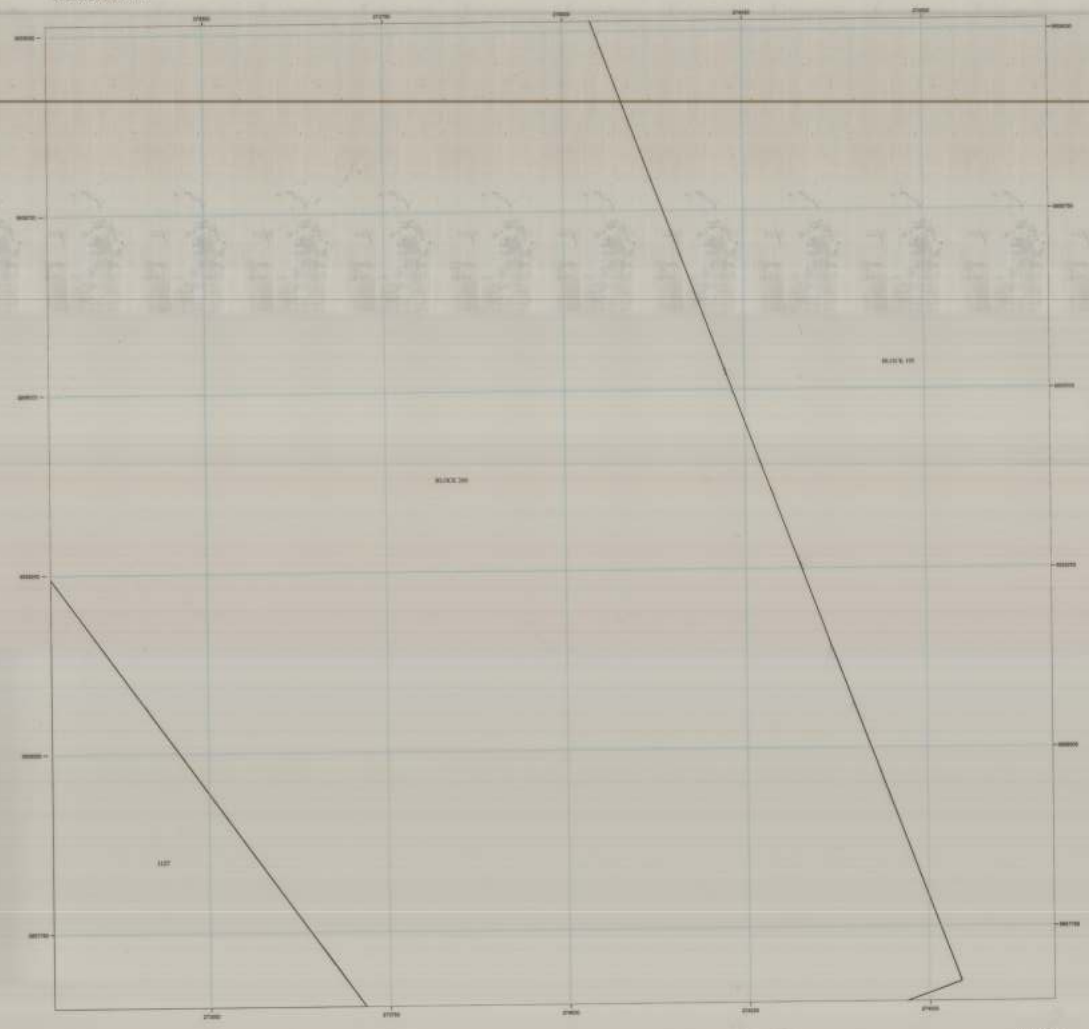

Datum: Nal-Arc 1960
Projection: UTM Zone 37S
Published by Survey of Kenya, July 2022

FIXED BOUNDARY

SCALE 1:2500

Grid values in metres

FIRST EDITION
Compiled by Survey of Kenya July 2022
Compiled from File: 191/05 (See Technical File)

INDEX TO ADJOINING SHEETS

NAIROBI COUNTY

NAIROBI BLOCK 165 (JKIA)

Refer to this map as REGISTRY INDEX SERIES
and date of issue

Sheet 6 of 48 (Part of 146A)

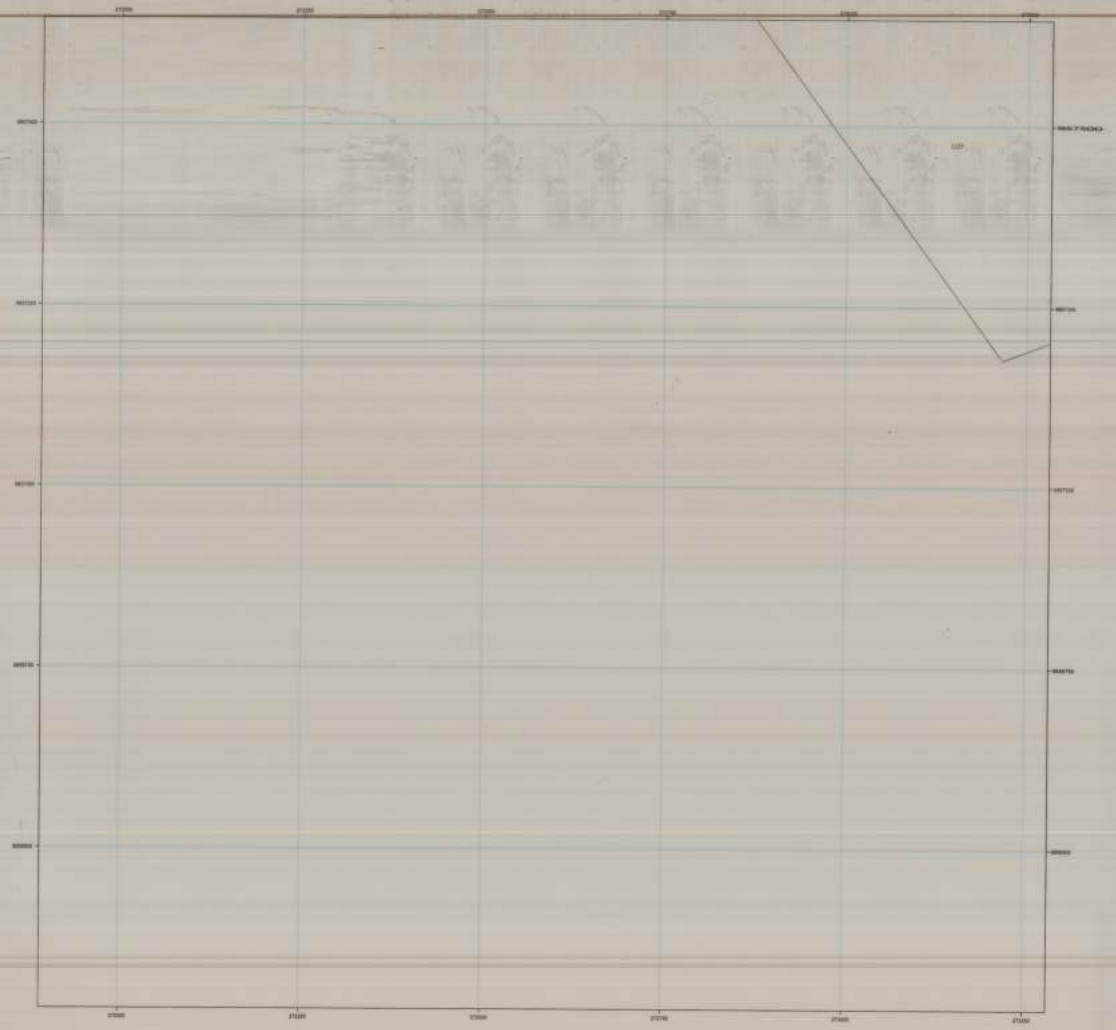

Datum: Ibe Arc 1960
Projection: UTM Zone 37S
Published by Survey of Kenya, July 2021

FIXED BOUNDARY

SCALE 1:2500

Grid values in metres

FIRST EDITION
Compiled by Survey of Kenya July 2020
Compiled from Fifty 1910B (See Technical File)

INDEX TO ADJOINING SHEETS

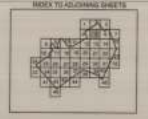

NAIROBI COUNTY

NAIROBI BLOCK 165 (JKIA)

Refer to this map as: REGISTRY INDEX SERIES
and date of issue

Sheet 6 of 66 [Part of 1404]

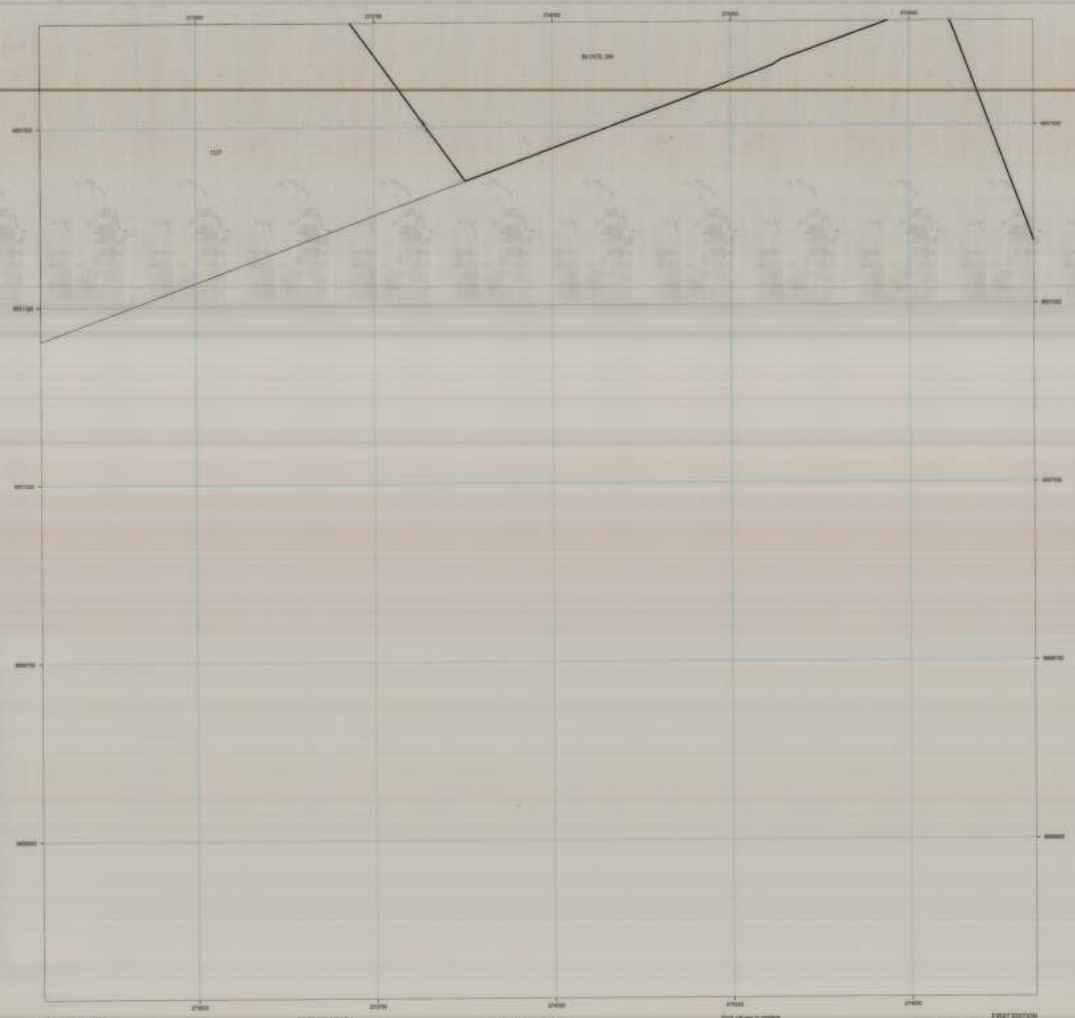

Datum: Nav Arc 1950
Projection: UTM Zone 37E
Published by Survey of Kenya, July 2003

FIXED BOUNDARY

SCALE 1:2500

Grid values in meters

FIRST EDITION
Compiled by Survey of Kenya, July 2003
Compiled from File 161/39 (See Technical File)

INDEX TO ADJOINING SHEETS

NAIROBI COUNTY

NAIROBI BLOCK 165 (JKIA)

Refer to the map as: REGISTRY INDEX SERIES
and date of issue

Sheet 6 of 40 (Part of 1484)

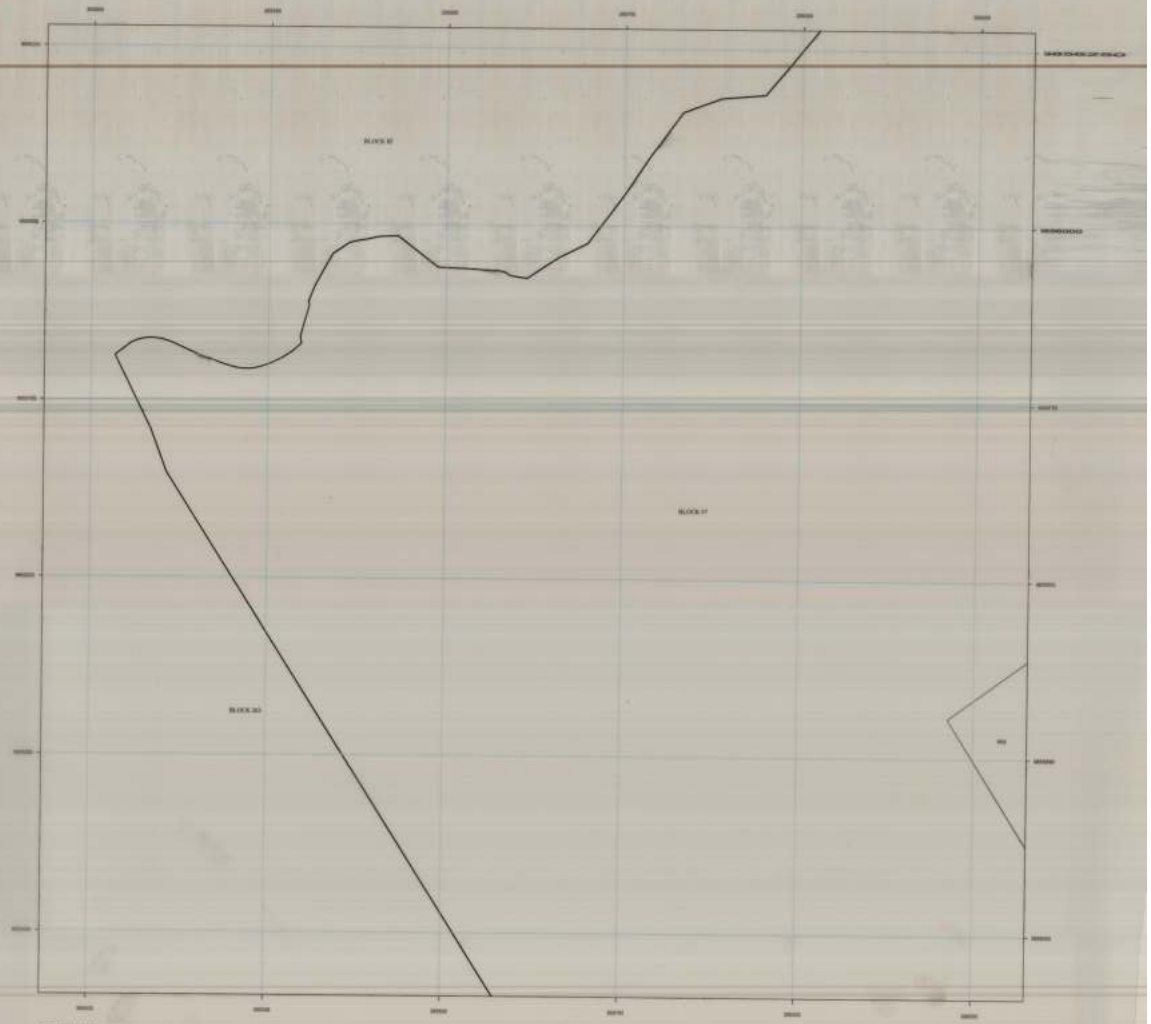

Datum: Nile Arc 1960
Projection: UTM Zone 37S
Published by Survey of Kenya, July 2023

SCALE 1:2500

Grid values in metres

FIRST EDITION
Compiled by Survey of Kenya, July 2023
Compiled from Pfile 27132 (See Technical File)

INDEX TO ADJOINING SHEETS

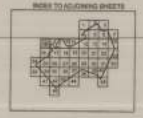

NAIROBI BLOCK 165 (JKIA)

NAIROBI COUNTY

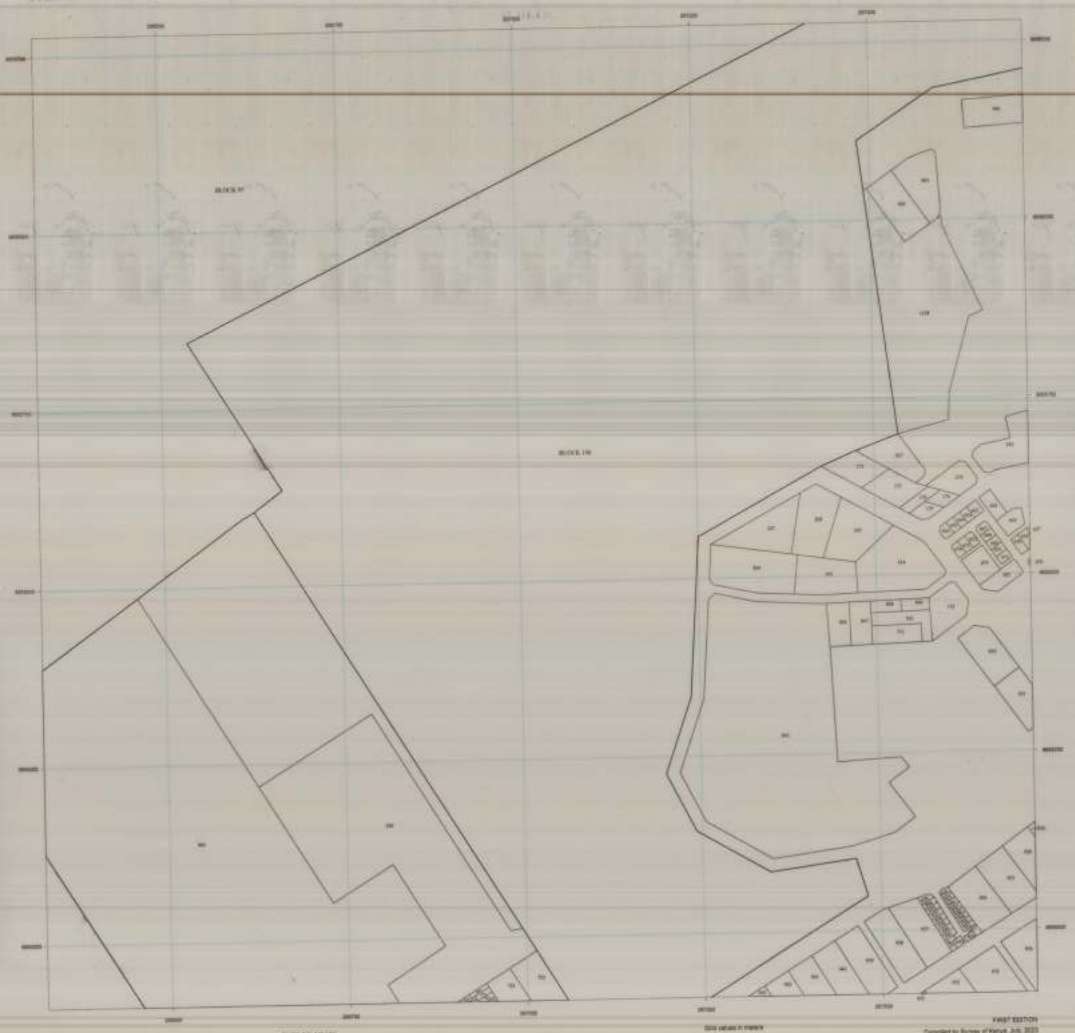

FIXED BOUNDARY

SCALE 1:2500

FIRST EDITION

INDEX TO ADJOINING SHEETS

NAJROBI COUNTY

NAIROBI BLOCK 165 (JKIA)

Datum: Nar Arc 1950
Projection: UTM Zone 37S
Published by Survey of Kenya, July 2023

FIXED BOUNDARY

SCALE 1:2500

Grid values in meters

FIRST EDITION
Compiled by Survey of Kenya, July 2023
Compiled from FRs 111/58, 187/58, 189/58, 223/58, 427
(See Technical File)

INDEX TO ADJOINING SHEETS

NAIROBI BLOCK 165 (JKIA)

NAIROBI COUNTY

Refer to this map as: REGISTRY INDEX SERIES
and date of issue

Sheet 14 of 46 [Part of 146/4]

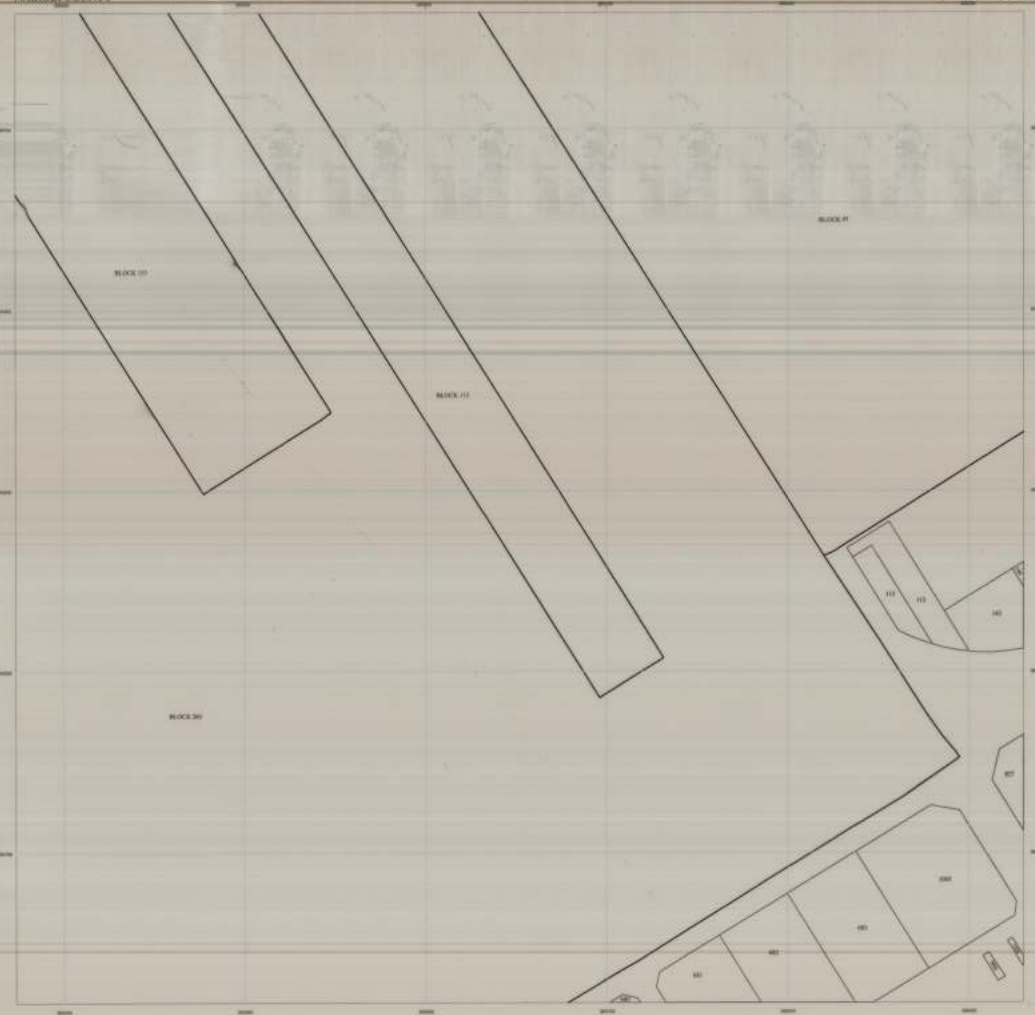

Datum: Arc 1960
Projection: UTM Zone 37S
Published by Survey of Kenya, August 2023

FIXED BOUNDARY

SCALE 1:2500

Grid values in metres

FIRST EDITION
Compiled by Survey of Kenya, August, 2023
Compiled from FRs 13/146, 146/24, 262/28,
28/4710, 333/130, (See Technical File)

INDEX TO ADJOINING SHEETS

NAIROBI BLOCK 165 (JKIA)

NAIROBI COUNTY

FIXED BOUNDARY

SCALE 1:2500

FIRST EDITION

INDEX TO ADJOINING SHEETS

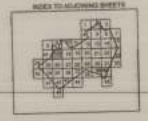

NAIROBI BLOCK 165 (JKIA)

NAIROBI COUNTY

Refer to this map as: REGISTRY INDEX SERIES
and date of issue

Sheet 15 of 40 [Part of 149/4]

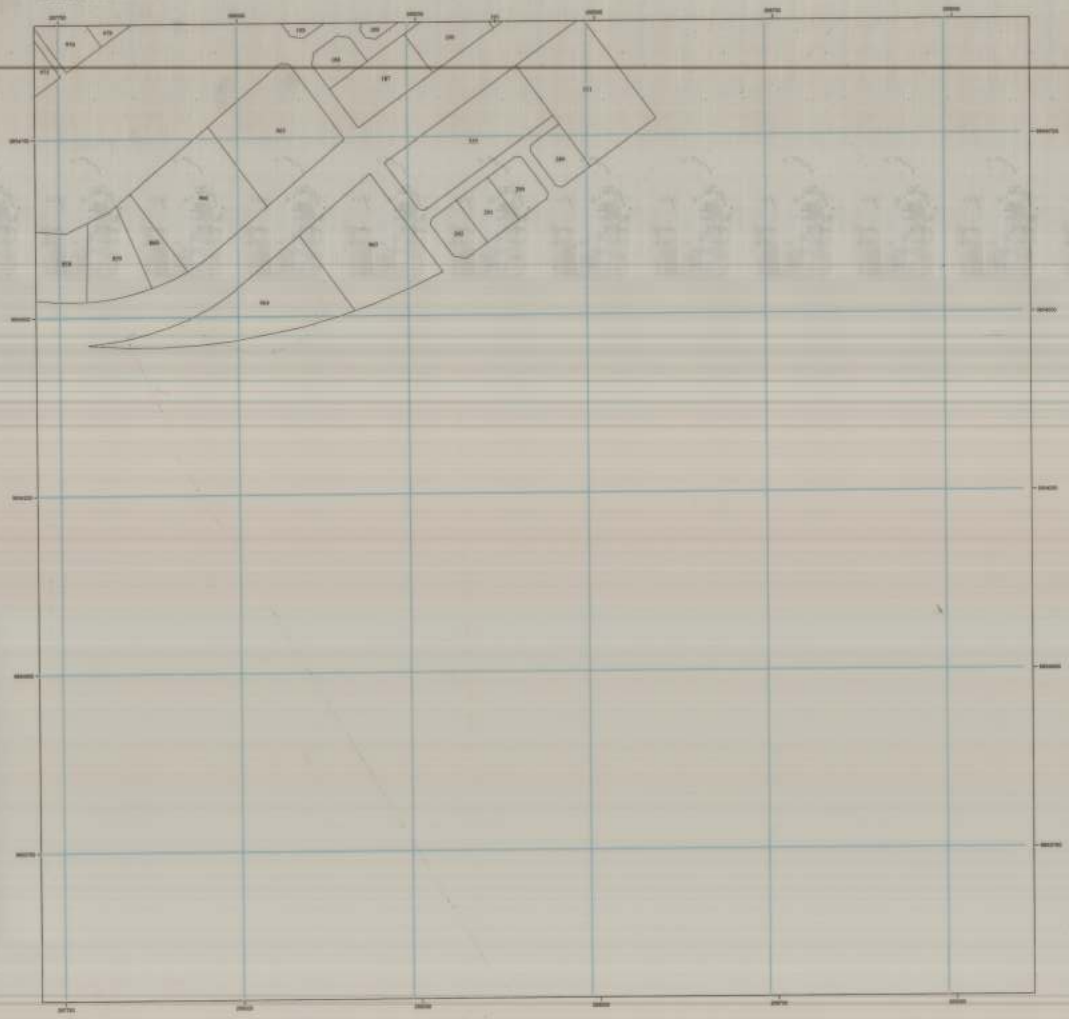

Datum: Arc 1960
Projection: UTM Zone 37S
Published by Survey of Kenya, August 2023

FIXED BOUNDARY

SCALE 1:2500

Grid values in metres

FIRST EDITION
Compiled by Survey of Kenya July 2023
Compiled from FPs 187/32, 288/141,323/86,
556/72, 476/72 (See Technical File)

INDEX TO ADJOINING SHEETS

NAIROBI COUNTY

NAIROBI BLOCK 165 (JKIA)

Refer to this map as: REGISTRY [redacted]
and date of issue
Scale 1m of [redacted]

Datum: New Arc 1960
Projection: UTM Zone 37S
Positioned by Survey of Kenya, July 2021

FIXED BOUNDARY

SCALE 1:2500

Grid values in metres

FIRST EDITION
Compiled by Survey of Kenya July 2021
Compiled from Office 27/1/10,24,64,1,55/116,49/1/45
(See Technical File)

INDEX TO ADJOINING SHEETS

NAIROBI COUNTY

NAIROBI BLOCK 165 (JKIA)

Refer to the map as: REGISTRY INDEX SERIES
and date of issue
Sheet 25of 45 (Part of 145/4)

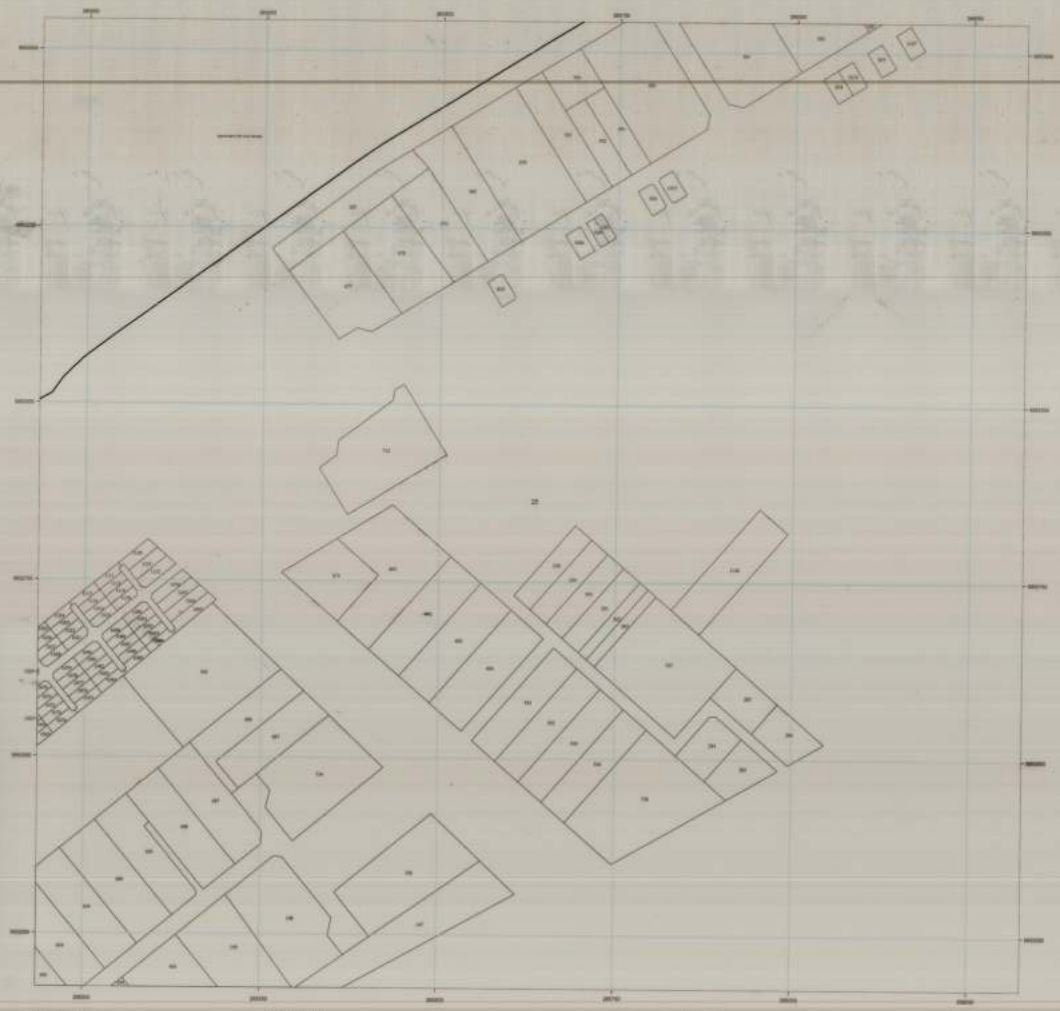

Datum: Nav Arc 1960
Projection: UTM Zone 37S
Published by Survey of Kenya July 2023

FIXED BOUNDARY

SCALE 1:2500

Grid values in meters

FIRST EDITION
Compiled by Survey of Kenya July 2023
Compiled from File 201/80,2/84/96,271/100,340/16, 308/1, 43/63
(See Technical File)

INDEX TO ADJOINING SHEETS

NAIROBI BLOCK 165 (JKIA)

NAIROBI COUNTY

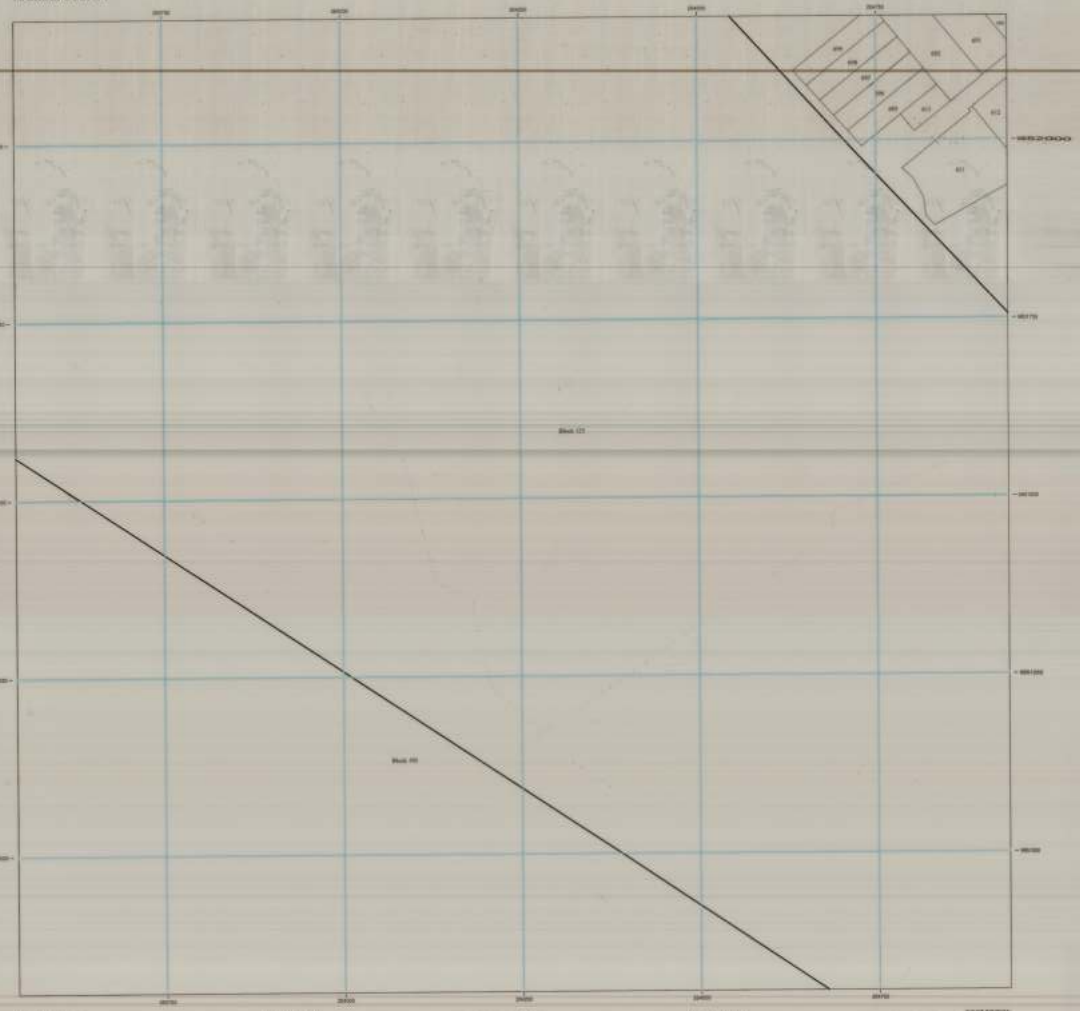

FIXED BOUNDARY

SCALE 1:2500

Datum: Nav Ark 1960
Projection: UTM Zone 37S
Published by Survey of Kenya, August 2003

FIRST EDITION
Compiled by Survey of Kenya July 2003
Compiled from FPs 25/180, 63/481,638/113,
642/26 See Technical File

INDEX TO ADJOINING SHEETS

NAIROBI BLOCK 165 (JKIA)

NAIROBI COUNTY

Refer to this map as: REGISTRY INDEX SERIES
and tide of leave
Sheet 34 of 40 [Part of 1484]

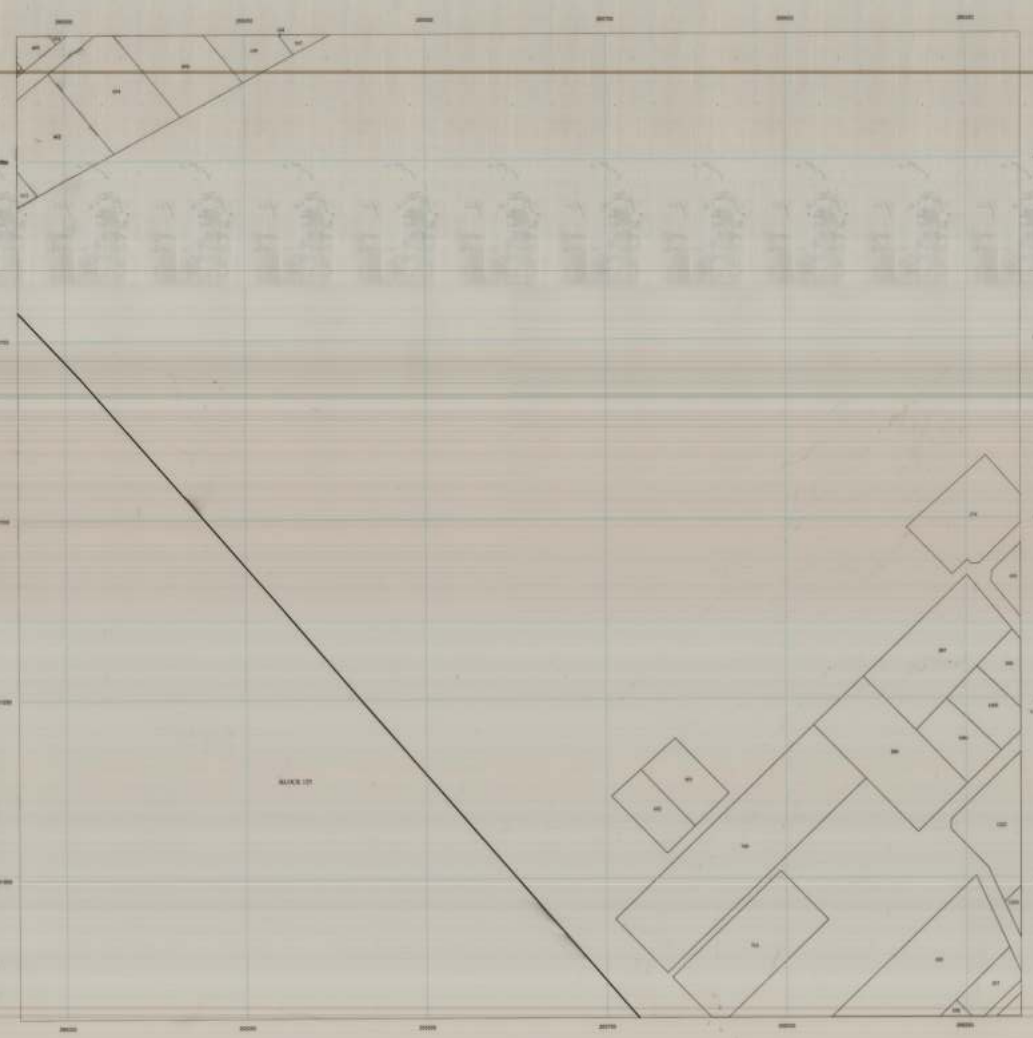

Datum: Nav Arc 1960
Projection: UTM Zone 37S
Published by Survey of Kenya, July 2021

FIXED BOUNDARY

SCALE 1:2500

Grid values in meters

FIRST EDITION
Compiled by Survey of Kenya July 2021
Compiled from FRs 514/23,294/105,832/139,212/55
(See Technical File)

INDEX TO ADJOINING SHEETS

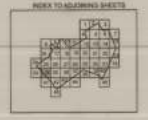

NAIROBI BLOCK 165 (JKIA)

NAIROBI COUNTY



Datum: Nav Arc 1960
Projection: UTM Zone 37S
Published by Survey of Kenya, July 2023

FIXED BOUNDARY

SCALE 1:2500

Grid values in metres

FIRST EDITION
Compiled by Survey of Kenya, July 2023
Compiled from File 264/115, 620/130,516/123,528/57
(See Technical File)

INDEX TO ADJOINING SHEETS

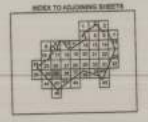

NAIROBI COUNTY

NAIROBI BLOCK 165 (JKIA)

Refer to this map as: REGISTRY INDEX SERIES
and date of issue
Sheet 41 of 46 (Part of 146/A)

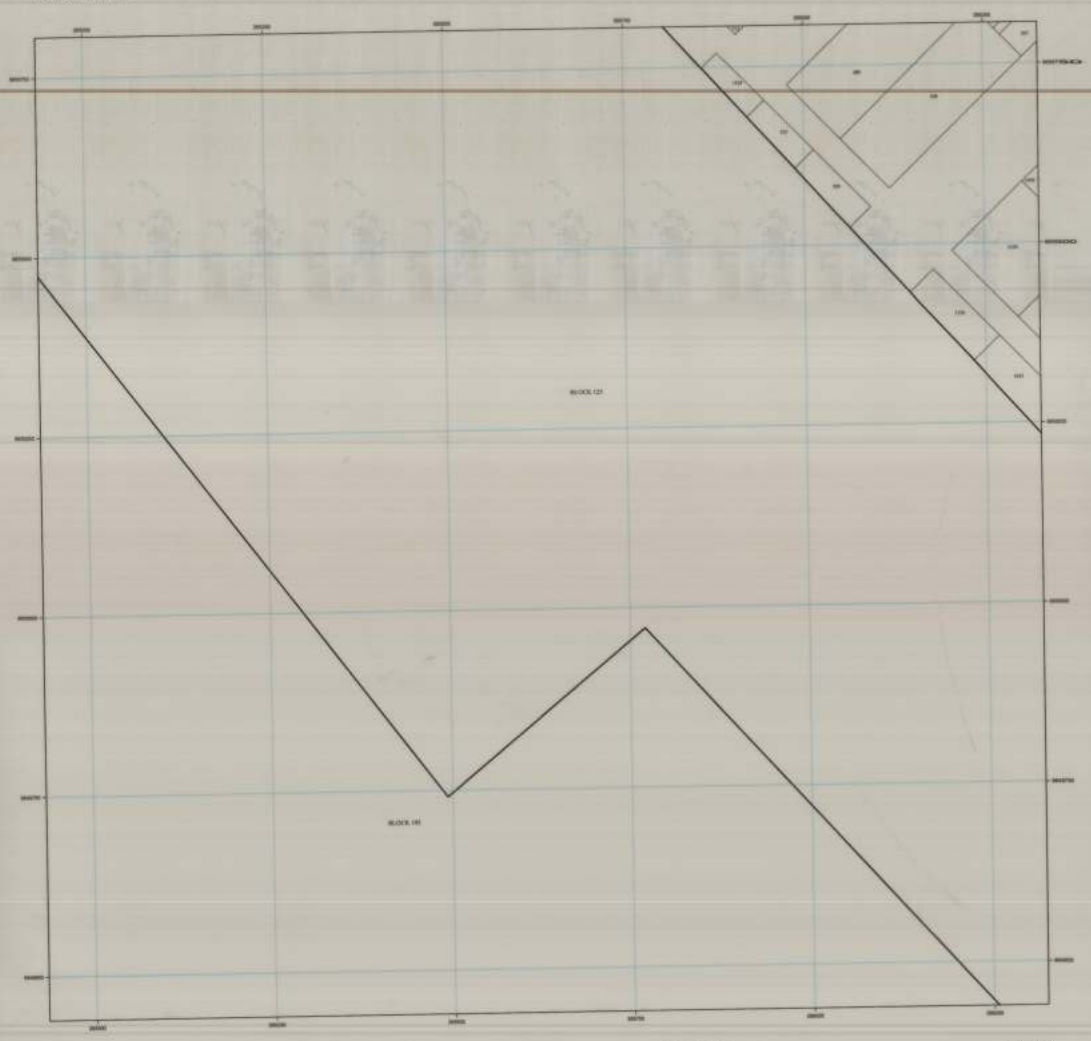

Datum: New Arc 1960
Projection: UTM Zone 37S
Published by Survey of Kenya, July 2023

FIXED BOUNDARY

SCALE 1:2500

Grid values in metres

FIRST EDITION
Compiled by Survey of Kenya, July 2023
Compiled from File 910/108.3341/20,4/2344,3441/127, 211141
(See Technical File)

INDEX TO ADJOINING SHEETS

NAIROBI COUNTY

NAIROBI BLOCK 165 (JKIA)

Refer to this map as: REGISTRY INDEX SERIES
and date of issue:
Sheet 42 of 46 [Part of 14B/4]

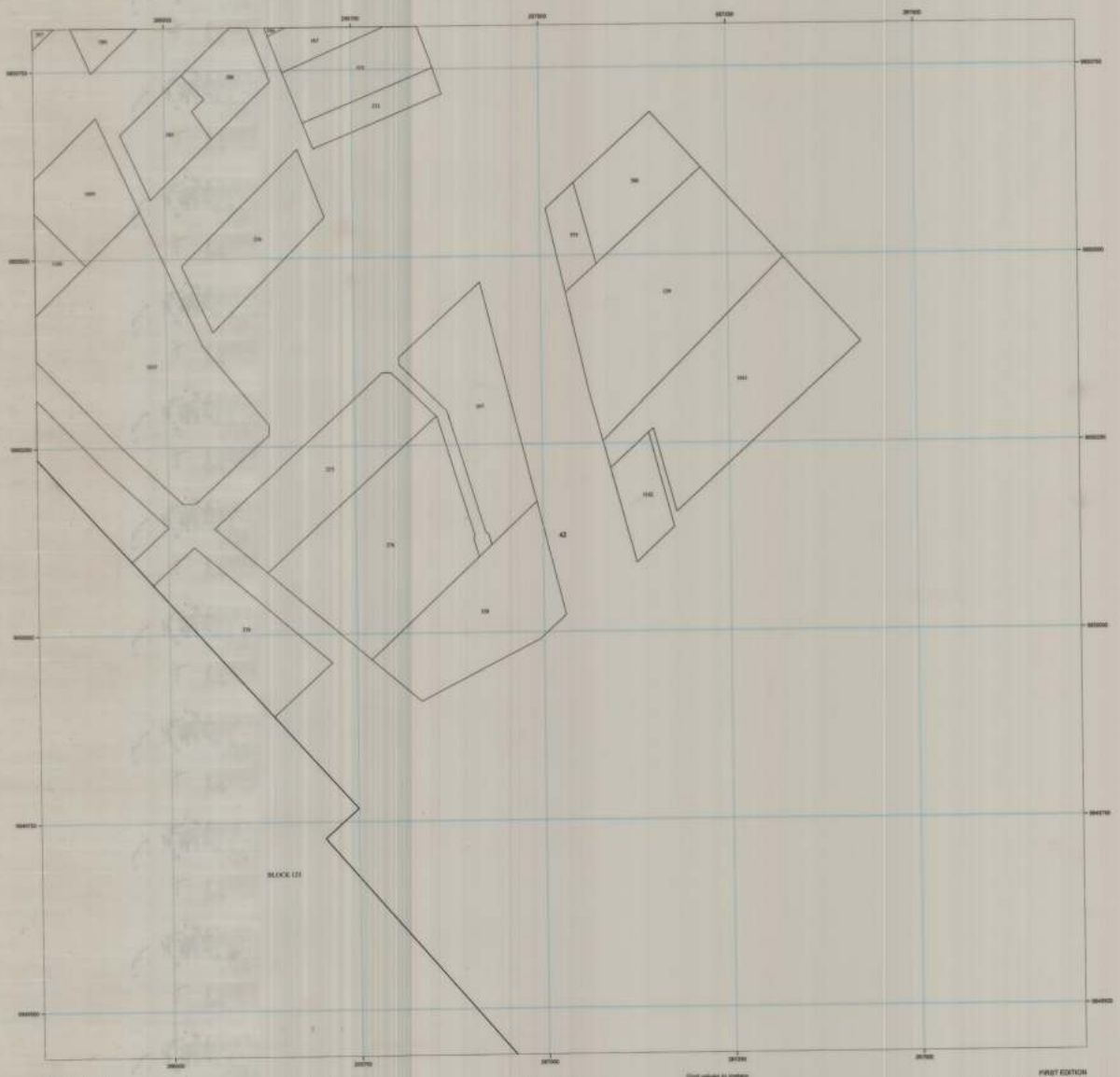

Datum: New Arc 1960
Projection: UTM Zone 37S
Published by Survey of Kenya, July 2023

FIXED BOUNDARY

SCALE 1:2500

Grid values in metres

FIRST EDITION
Compiled by Survey of Kenya, July, 2023
Compiled from FRs 337/47,48/057,340/103,258/104, 242/6
(See Technical File)

INDEX TO ADJOINING SHEETS

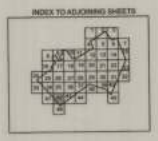

Refer to this map as: REGISTRY INDEX MS/6E3
and date of issue

Sheet 4 of 4 [Part of 14/02]

NAIROBI BLOCK 186 (GARDEN ESTATE)

NAIROBI COUNTY

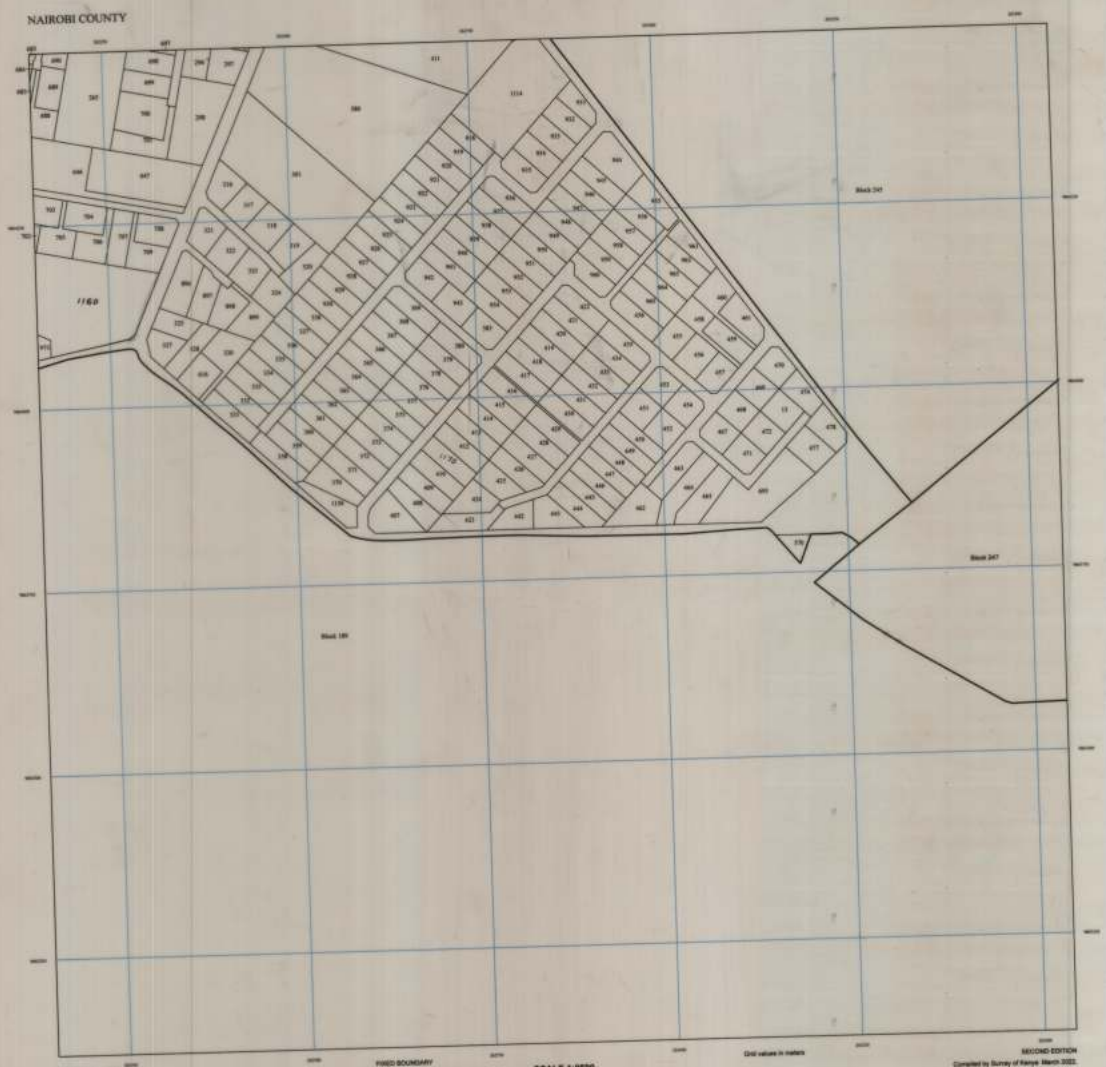

Datum: New Arc 1960

Projection: UTM Zone 37E

Published by Survey of Kenya March 2022

FIXED BOUNDARY

SCALE 1:2500

Grid values in meters

SECOND EDITION

Compiled by Survey of Kenya March 2022.

Compiled from FRs 149/90, 177/88, 177/89, 282/87
349/44, 354/145, 510/153, 542/171 (See Technical File)

INDEX TO ADJOINING SHEETS

NAIROBI BLOCK 192 (KAREN HARDY)

Refer to the map as: REGISTRY INDEX SERIES
and date of issue

Sheet 5 of 9 (Part of 14844)

NAIROBI COUNTY

Datum: Nase Arc 1960
Projection: UTM Zone 37S
Published by Survey of Kenya, December 2021

FIXED BOUNDARY

SCALE 1:2500

Grid values in meters

FIRST EDITION
Compiled by Survey of Kenya December, 2021
Compiled from 113/73, 278/86, 323/11, 448/114, 528/112,
518/102,538/105(See Technical File)

INDEX TO ADJOINING SHEETS

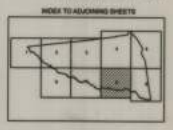

NAIROBI BLOCK 199 (GACHIE)

NAIROBI COUNTY

Refer to this map as: REGISTRY INDEX SERIES and date of issue

Sheet 3 of 5 (Part of 149/2)

Datum: New Arc 1960

Projection: UTM Zone 37S

Published by Survey of Kenya, October 2021

FIXED BOUNDARY

SCALE 1:2500

Grid values in metres

FIRST EDITION

Compiled by Survey of Kenya October, 2021

Compiled from FRs 6108, 11049, 153/133, 268/15, 290/124, 49466, 500/13, 614/22 (See Technical File)

INDEX TO ADJOINING SHEETS

NAIROBI COUNTY

NAIROBI BLOCK 202 (DAGORETTI WAITHAKA)

MEDIUM CADASTRAL PLAN

SCALE 1:2500

SHEET No. 3

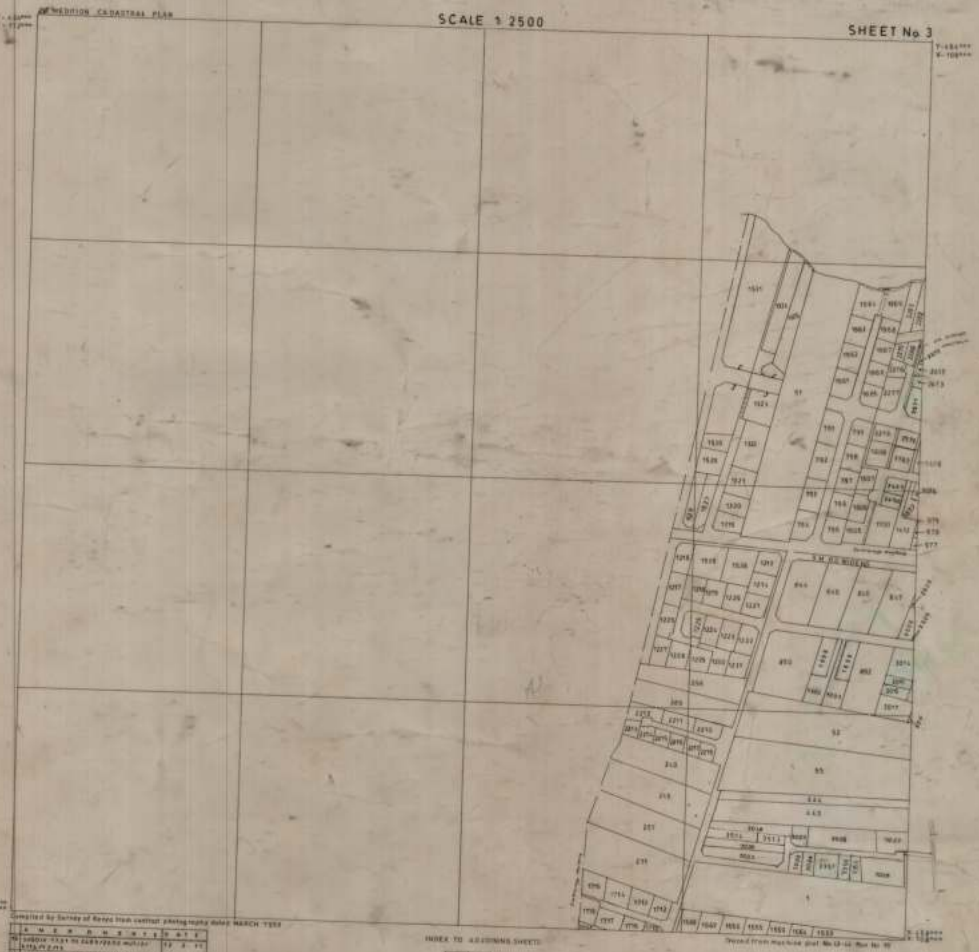

Compiled by Survey of Kenya from control photography dated MARCH 1994

INDEX TO ADJOINING SHEETS

Digitized from machine plot No 12-16 Plot No 10

RETRACED IN AUGUST 2015

NAIROBI COUNTY

NAIROBI BLOCK 202 (DAGORRETTI WAITHAKA)

SCALE 1:2,500

SHEET No. 4

FILE 2/1

1128

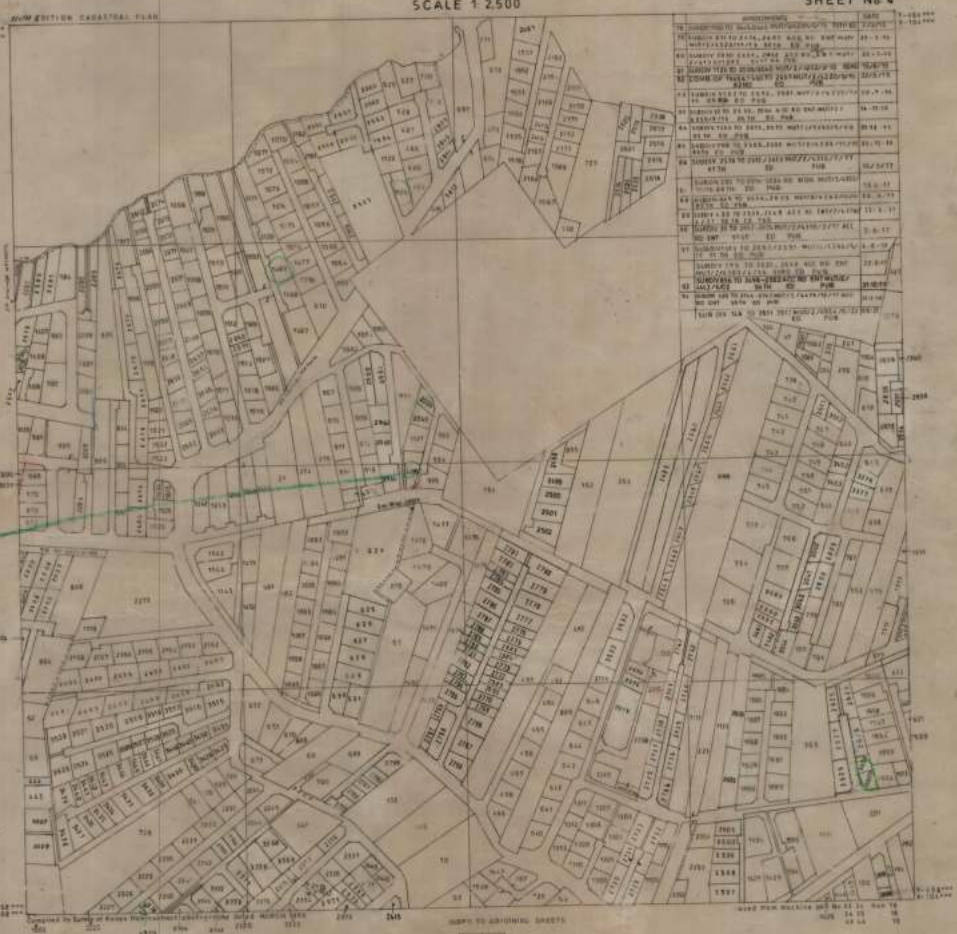

AMENDMENT	DATE
SUB DIV 544 TO 3876-3877 MUTI/LIABILITY	
33 11576 CO PUB	

NAIROBI COUNTY

NAIROBI BLOCK 202 (DAGORETTI WAITHAKA)

SCALE 1:2500

SHEET No.5

AMENDMENTS	DATE
SUBDIV 144 TO 2606-2614 ACC RD EXT MUT/2/2607 BOW ED PUB	26/9/12
SUBDIV 1882 TO 2751/2752 MUT/2/1882 ACC 2751 ED	20/11/12
SUBDIV 1881 TO 2753/2754 ACC RD EXT MUT/2/2753 REVISED ED PUB	10-6-13
SUBDIV 1881 TO 2753/2754 THRU 2755/2756 ACC 2755 ED PUB	14-5-13
SUBDIVN 1881 TO 2757/2758 MUT/2/2757/2758 ACC 2757 ED PUB	11-5-13
SUBDIVN TO 2759/2760 MUT/2/2759/2760 BOW ED PUB	6-2-14
SUBDIVN TO 2761/2762 + 2763/2764 MUT/2/2763/2764	6/2/14
SUBDIV 1881 TO 2765, 2766 ACC RD EXT MUT/2/2765/2766 STTH ED PUB	19-10-14
SUBDIV 1881 TO 2767/2768 MUT/2/2767/2768 ACC 2768 ED PUB	20-10-14
SUBDIV 1881 TO 2769/2770 ACC RD EXT MUT/2/2769/2770 ED PUB	12/2/15
SUBDIV 1881 TO 2771/2772 ACC RD EXT MUT/2/2771/2772 ED PUB	6/2/15
SUBDIV 1881 TO 2773/2774 MUT/2/2773/2774 ACC 2773 ED PUB	8-4-15
SUBDIV 1881 TO 2449/2452 MUT/2/2449/2452 ED PUB	12/5/15
SUBDIV 1881 TO 2777/2778 MUT/2/2777/2778 ACC 2777 ED PUB	29-10-15
SUBDIV 1881 TO 2779/2780 MUT/2/2779/2780 ACC 2779 ED PUB	26-6-16
SUBDIV 1881 TO 2781/2782 ACC RD EXT MUT/2/2781/2782 ED PUB	17-5-16
SUBDIV 1881 TO 2783/2784 MUT/2/2783/2784 ACC RD EXT MUT/2/2783/2784 ED PUB	25/10/16
SUBDIV 1881 TO 2785/2786 ACC RD EXT MUT/2/2785/2786 ED PUB	8-4-16
SUBDIV 1881 TO 2787/2788 MUT/2/2787/2788 ACC 2787 ED PUB	12/5/16
SUBDIV 1881 TO 2789/2790 MUT/2/2789/2790 ACC 2789 ED PUB	29-11-16
SUBDIV 1881 TO 2791/2792 ACC RD EXT MUT/2/2791/2792 ED PUB	26-6-16
SUBDIV 1881 TO 2793/2794 ACC RD EXT MUT/2/2793/2794 ED PUB	31-10-16
SUBDIV 1881 TO 2795/2796 ACC RD EXT MUT/2/2795/2796 ED PUB	8-2-17
SUBDIV 1881 TO 2797/2798 ACC RD EXT MUT/2/2797/2798 ED PUB	26/7/17
SUBDIV 1881 TO 2799/2800 ACC RD EXT MUT/2/2799/2800 ED PUB	11-8-17
SUBDIV 1881 TO 2801/2802 ACC RD EXT MUT/2/2801/2802 ED PUB	2-8-17
SUBDIV 1881 TO 2803/2804 ACC RD EXT MUT/2/2803/2804 ED PUB	18/8/17
SUBDIV 1881 TO 2805/2806 ACC RD EXT MUT/2/2805/2806 ED PUB	10-10-17
SUBDIV 1881 TO 2807/2808 ACC RD EXT MUT/2/2807/2808 ED PUB	21-5-18
SUBDIV 1881 TO 2809/2810 MUT/2/2809/2810 ED PUB	7-9-18
SUBDIV 1881 TO 2811/2812 MUT/2/2811/2812 ED PUB	13-8/18
SUBDIV 1881 TO 2813/2814 ACC RD EXT MUT/2/2813/2814 ED PUB	26-6-18
SUBDIV 1881 TO 2815/2816 ACC RD EXT MUT/2/2815/2816 ED PUB	26/11/18
SUBDIV 1881 TO 2817/2818 ACC RD EXT MUT/2/2817/2818 ED PUB	8-2-19
SUBDIV 1881 TO 2819/2820 MUT/2/2819/2820 ED PUB	16-10-18
SUBDIV 1881 TO 2821/2822 ACC RD WON MUT/2/2821/2822 ED PUB	8/3/19
SUBDIV 1881 TO 2823/2824 ACC RD EXT MUT/2/2823/2824 ED PUB	6-2-19
SUBDIV 1881 TO 2825/2826 ACC RD EXT MUT/2/2825/2826 ED PUB	22-2-19
SUBDIV 1881 TO 2827/2828 MUT/2/2827/2828 ACC RD EXT MUT/2/2827/2828 ED PUB	11-11-19
SUBDIV 1881 TO 2829/2830 MUT/2/2829/2830 ACC RD EXT MUT/2/2829/2830 ED PUB	11-11-19
SUBDIV 1881 TO 2831/2832 MUT/2/2831/2832 ACC RD EXT MUT/2/2831/2832 ED PUB	11-11-19
SUBDIV 1881 TO