



THE GOVERNMENT GAZETTE OF MAURITIUS

Published by Authority

No. 21

—

Port Louis : Saturday 10 March 2018

—

Rs. 25.00

TABLE OF CONTENTS

GENERAL NOTICES

308	—	Legal Supplement
309	}	Notice under the Land Acquisition Act
to		
381	}	Police Notice
382		
to		
386	}	Change of Name
387		
388	—	Declaration of Vacancy
389	—	Notice under the Land Acquisition Act
390	—	Corrigendum
391	—	Appointment of Registration Officers
392	}	Notice for Public Inspection of Decision on EIA Applications
to		
394	}	Notice under the Companies Act
395		
396	—	Annual List of Pharmacists
397	—	Employment Relations Tribunal – INTERPRETATION OF AWARD – ERT/RN 156/17
398	}	Notice under the National Transport Authority
to		
399	}	Notice under the Patents, Industrial Designs & Trademarks Act
400		
to		
402	}	

LEGAL SUPPLEMENT

See General Notice No. 308

*General Notice No. 308 of 2018***LEGAL SUPPLEMENT**

The undermentioned Government Notices are published in the Legal Supplement to this number of the *Government Gazette*:

The Shooting and Fishing Leases (Amendment of Schedule) Regulations 2018.

(Government Notice No. 27 of 2018)

The Shooting and Fishing Leases (Eco-tourism Activities) (Fees) Regulations 2018.

(Government Notice No. 28 of 2018)

Prime Minister's Office,
Port Louis.

This 10th March, 2018.

Second and Last Publication

*General Notice No. 309 of 2018***THE LAND ACQUISITION ACT**

(Notice given under Section 8)

Notice is hereby given that I have decided to acquire compulsorily on behalf of the State of Mauritius a portion of land described below situate at **Soreze** in the district of Moka for the public purpose of the **construction of A1-M1 Link Road**.

DESCRIPTION

Portion No. 8 (Serial No. 39) [PIN 1808280355] of an extent of one thousand one hundred and twelve and seventy nine hundredth square metres (1112.79 m²) is excised from a portion of land being all that remains of an extent of four thousand five hundred and seventy six and thirty hundredths square metres (4576.30 m²) belonging to **Mrs Subodh Chand ROY (born Chandanee GOWREESUNKER) born on 07/03/1951 holder of a national identity card bearing number G070351080177F civilly married under the legal community of goods to Mr Subhodh Chand ROY born on 03/04/1947 holder of a national identity card bearing number R0304473005793**

as evidenced by title deed transcribed in Volume TV 4221/12 and is bounded as follows:-

Towards the North East by the surplus of land on one hundred and four metres and nineteen centimetres (104.19m).

Towards the South East by Portion No. 7 (Serial No. 38) of the plan mentioned below on thirteen metres and eight centimetres (13.08m).

Towards the South West partly by State Land [TV 2481/56] and partly by State Land [TV201507/000215] on one hundred and five metres and thirteen centimetres (105.13m).

Towards the North West by Portion No. 9 (Serial No. 40) of the plan mentioned below on eight metres and fifty six centimetres (8.56m).

The whole as morefully shown on a plan registered at the Cadastral Unit as ACQ/75/000415 drawn up by Mr Rajendra Kumar BABOOLALL, Land Surveyor on 10/01/2018.

The plan may be inspected by the Public at the Archives Office of the Ministry of Housing and Lands, Ebene Tower, Ebene, during office hours.

Every interested person is required to give to the Authorised Officer within fourteen days of the second publication of this Notice in the Gazette a written declaration of the nature of his interest in the land and the amount and details of his claim for compensation.

Date: 02/02/2018.

The Honourable
Purmanund JHUGROO
Minister of Housing and Lands
Ebene Tower
Ebene

Second and Last Publication

*General Notice No. 310 of 2018***THE LAND ACQUISITION ACT**

(Notice given under Section 8)

Notice is hereby given that I have decided to acquire compulsorily on behalf of the State of Mauritius a portion of land described below situate

at **Soreze** in the district of Moka for the public purpose of the **construction of A1-M1 Link Road.**

DESCRIPTION

Portion No. 11 (Serial No. 42) [PIN 1808280354] of an extent of sixteen thousand two hundred and ten and seventy one hundredths square metres (16210.71 m²) is excised from all that remains of three hectares eight thousand three hundred and forty square metres (3ha 8340 m²) belonging to **LIMBERG Ltd holder of a business registration number C09007339** as evidenced by title deed transcribed in Volume TV 1883/63 and is bounded as follows: -

Towards the North by State Land [TV 8300/24] on sixteen metres and sixty two centimetres (16.62m).

Towards the South East partly by the surplus of land on four lines measuring forty nine metres and thirty eight centimetres (49.38m), eighty eight metres and fifty three centimetres (88.53m), four metres and ninety four centimetres (4.94m) and ten metres and forty centimetres (10.40m) respectively and partly by land being acquired from Mrs Ww Boodhdeoing Ramlugun on two metres and eighty one centimetres (2.81m) and partly by Portion No.10 (Serial No.41) of the plan mentioned below on seven lines measuring six metres and eighty two centimetres (6.82m), forty eight metres and forty eight centimetres (48.48m), ten metres and seventy seven centimetres (10.77m), four metres and sixty six centimetres (4.66m), eighty two metres and sixty one centimetres (82.61m), thirty eight metres and fourty six centimetres (38.46m) and thirty four metres and sixty five centimetres (34.65m) respectively.

Towards the North West partly by State Land [TV201507/000209] on five lines measuring forty metres and forty six centimetres (40.46m), five metres and ninety five centimetres (5.95m), seventeen metres and five centimetres (17.05m), twenty six metres and fourteen centimetres (26.14m) and twenty two metres and twenty four centimetres (22.24m) and partly by State Land [TV 2481/56] on four lines measuring fifty five metres and forty five centimetres (55.45m), fifty seven metres and forty five centimetres (57.45m), fifty five metres

and forty centimetres (55.40m) and forty seven metres and forty nine centimetres (47.49m) respectively.

The whole as morefully shown on a plan registered at the Cadastral Unit as ACQ/75/000415 drawn up by Mr Rajendra Kumar BABOOLALL, Land Surveyor on 10/01/2018.

The plan may be inspected by the Public at the Archives Office of the Ministry of Housing and Lands, Ebene Tower, Ebene, during office hours.

Every interested person is required to give to the Authorised Officer within fourteen days of the second publication of this Notice in the Gazette a written declaration of the nature of his interest in the land and the amount and details of his claim for compensation.

Date: 02/02/2018.

The Honourable
Purmanund JHUGROO
Minister of Housing and Lands
Ebene Tower
Ebene

Second and Last Publication

General Notice No. 311 of 2018

THE LAND ACQUISITION ACT

(Notice given under Section 8)

Notice is hereby given that I have decided to acquire compulsorily on behalf of the State of Mauritius a portion of land described below situate at **Soreze** in the district of Moka for the public purpose of the **construction of A1-M1 Link Road.**

DESCRIPTION

Portion No. 12 (Serial No. 43) [PIN 1808280403] of an extent of two hundred and thirty one and ninety nine hundredths square metres (231.99 m²) is excised from all that remains of twenty eight thousand seven hundred and ninety and thirty seven hundredths square metres (28790.37 m²) belonging to **Mrs Shamduth Pandey BENI MADHU (born Devikarani GOWREESUNKER) born on 16/02/1953 holder of a national identity card bearing number G160253080148F civilly married under the legal community of goods to Mr Shamduth Panday BENI MADHU born on**

21/06/1952 holder of a birth certificate bearing number 370/1952 as evidenced by title deed transcribed in Volume TV 4221/12 and is bounded as follows:-

Towards the North by State Land [TV 7809/35] on fifty eight metres and eighty seven centimetres (58.87m).

Towards the East by the surplus of land on three metres and fourteen centimetres (3.14m).

Towards the South by the surplus of land on fifty eight metres and eighty one centimetres (58.81m).

Towards the West by State Land [TV 8300/25] on four metres and seventy five centimetres (4.75m).

The whole as morefully shown on a plan registered at the Cadastral Unit as ACQ/75/000415 drawn up by Mr Rajendra Kumar BABOOLALL, Land Surveyor on 10/01/2018.

The plan may be inspected by the Public at the Archives Office of the Ministry of Housing and Lands, Ebene Tower, Ebene, during office hours.

Every interested person is required to give to the Authorised Officer within fourteen days of the second publication of this Notice in the Gazette a written declaration of the nature of his interest in the land and the amount and details of his claim for compensation.

Date: 02/02/2018.

The Honourable
Purmanund JHUGROO
Minister of Housing and Lands
Ebene Tower
Ebene

Second and Last Publication

General Notice No. 312 of 2018

THE LAND ACQUISITION ACT

(Notice given under Section 8)

Notice is hereby given that I have decided to acquire compulsorily on behalf of the State of Mauritius a portion of land described below situate at Soreze in the district of Moka for the public purpose of the **construction of A1-M1 Link Road.**

DESCRIPTION

Portion No.13 (Serial No. 44) [PIN 1808280404] of an extent of six hundred and sixty one and twenty one hundredths square metres (661.21 m²) is excised from all that remains of twenty eight thousand seven hundred and ninety and thirty seven hundredths square metres (28790.37 m²) belonging to **Mrs Shamduth Pandey BENI MADHU (born Devikarani GOWREESUNKER) born on 16/02/1953 holder of a national identity card bearing number G160253080148F civilly married under the legal community of goods to Mr Shamduth Panday BENI MADHU born on 21/06/1952 holder of a birth certificate bearing number 370/1952** as evidenced by title deed transcribed in Volume TV 4221/12 and is bounded as follows:-

Towards the North East by the surplus of land on seven metres and thirty nine centimetres (7.39m).

Towards the South East by the surplus of land on two lines measuring thirty seven metres and sixty four centimetres (37.64m) and fourteen metres and ninety nine centimetres (14.99m) respectively.

Towards the South by State Land [TV 8747/12] on twenty nine metres and twenty two centimetres (29.22m).

Towards the North West partly by State Land [TV201507/000207] on forty five metres and two centimetres (45.02m), partly by State Land [TV 8300/41] on eighteen metres and ninety centimetres (18.90m) and partly again by State Land [TV 2481/56] on nine metres and seventy two centimetres (9.72m).

The whole as morefully shown on a plan registered at the Cadastral Unit as ACQ/75/000415 drawn up by Mr Rajendra Kumar BABOOLALL, Land Surveyor on 10/01/2018.

The plan may be inspected by the Public at the Archives Office of the Ministry of Housing and Lands, Ebene Tower, Ebene, during office hours.

Every interested person is required to give to the Authorised Officer within fourteen days of the second publication of this Notice in the Gazette a written declaration of the nature of his interest in

the land and the amount and details of his claim for compensation.

Date: 02/02/2018.

The Honourable
Purmanund JHUGROO
Minister of Housing and Lands
Ebene Tower
Ebene

Second and Last Publication

General Notice No. 313 of 2018

THE LAND ACQUISITION ACT

(Notice given under Section 8)

Notice is hereby given that I have decided to acquire compulsorily on behalf of the State of Mauritius a portion of land situate at **Coromandel**, in the district of Plaines Wilhems for the public purpose of the **construction of A1-M1 Link Road**.

DESCRIPTION

Portion No. 30 (Serial No.74) [PIN 1714760075] of an extent of twenty four and forty three hundredths square metres (24.43 m²) is excised from a portion of land of an extent of two hundred and seventy five toises (275 T) or one thousand and forty four and sixty six hundredths square metres (1044.66 m²) belonging to **Mr Devakrishna CHINASAMY born on 08/07/1950 holder of a national identity card bearing number C0807504313397** as evidenced by title deed transcribed in Volume TV 4898/15 and is bounded as follows:-

Towards the North by Portion No.32 (Serial No.76) of the plan mentioned below on eighty eight centimetres (0.88m).

Towards the East by the surplus of land on thirty four metres and forty seven centimetres (34.47m).

Towards the South by Portion No.29 (Serial No.73) of the plan mentioned below on forty six centimetres (0.46m).

Towards the West by Port Louis-Saint Jean Road (A1) on thirty four metres and forty six centimetres (34.46m).

The whole as morefully shown on a plan registered at the Cadastral Unit of the Ministry

of Housing and Lands as ACQ/75/000384, drawn up by Mr Rajendra Kumar BABOOLALL, Land Surveyor on the 18/10/2017.

The plan may be inspected by the public at the Archives Office of the Ministry of Housing and Lands, Ebene Tower, Ebene, during office hours.

Every interested person is required to give to the Authorised Officer within fourteen days of the second publication of this Notice in the Gazette a written declaration of the nature of his interest in the land and the amount and details of his claim for compensation.

Date 14/02/2018

The Honourable
Purmanund JHUGROO
Minister of Housing and Lands
Ebene Tower
Ebene

Second and Last Publication

General Notice No. 314 of 2018

THE LAND ACQUISITION ACT

(Notice given under Section 8)

Notice is hereby given that I have decided to acquire compulsorily on behalf of the State of Mauritius a portion of land situate at **Coromandel (Belle Etoile)**, in the district of Plaines Wilhems for the public purpose of the **construction of A1-M1 Link Road**.

DESCRIPTION

Portion No. 31 (Serial No.75) [PIN 1714140249] of an extent of five hundred and four and seventy hundredths square metres (504.70 m²) is excised from a portion of land of an extent of two arpents (2 A 00) or eight thousand four hundred and forty one and seventy four hundredths square metres (8441.74 m²) belonging to **ESQUEL (MAURITIUS) LTD** (formerly known as **Textile Industries Ltd**) holder of a business registration number **C07001977** as evidenced by title deed transcribed in Volume TV 1957/8 and is bounded as follows:-

Towards the North by State Land [TV 8300/39] on thirty two metres and ninety centimetres (32.90m).

Towards the East by the surplus of land on thirty three metres and nine centimetres (33.09m).

Towards the South by the surplus of land on five metres and sixty centimetres (5.60m).

Towards the South West by the reserve of a public road on four lines measuring fifteen metres and eighty three centimetres (15.83m), ten metres and eighty eight centimetres (10.88m), eleven metres and forty centimetres (11.40m), four metres and eighty two centimetres (4.82m) respectively.

The whole as morefully shown on a plan registered at the Cadastral Unit of the Ministry of Housing and Lands as ACQ/75/000385, drawn up by Mr Rajendra Kumar BABOOLALL, Land Surveyor on the 18/10/2017.

The plan may be inspected by the public at the Archives Office of the Ministry of Housing and Lands, Ebene Tower, Ebene, during office hours.

Every interested person is required to give to the Authorised Officer within fourteen days of the second publication of this Notice in the Gazette a written declaration of the nature of his interest in the land and the amount and details of his claim for compensation.

Date 14/02/2018

The Honourable
Purmanund JHUGROO
Minister of Housing and Lands
Ebene Tower
Ebene

Second and Last Publication

General Notice No. 315 of 2018

LAND ACQUISITION ACT

(Notice given under Section 8)

Notice is hereby given that I have decided to acquire compulsorily on behalf of the State of Mauritius a portion of land situate at Coromandel, in the district of Plaines Wilhems for the public purpose of the **construction of A1-M1 Link Road**.

DESCRIPTION

Portion No. 24 (Serial No.68) [PIN 1714760069] of an extent of thirteen and sixty four

hundredths square metres (13.64 m²) is excised from a portion of land of an extent of one hundred and twenty five toises (125 T) or four hundred and seventy four and eighty eight hundredths square metres (474.88 m²) belonging to **Heirs Pierre Maxime BOUDOU born on 17/04/1936 holder of a national identity card bearing number B170436290474E** as evidenced by title deed transcribed in Volume TV 1010/164 and is bounded as follows:-

Towards the North by Portion No.25 (Serial No.69) of the plan mentioned below on thirty eight centimetres (0.38m).

Towards the East by the surplus of land on twenty five metres and forty nine centimetres (25.49m).

Towards the South by Portion No.23 (Serial No.67) of the plan mentioned below on seventy two centimetres (0.72m).

Towards the West by Port Louis-Saint Jean Road (A1) on twenty five metres and forty eight centimetres (25.48m).

The whole as morefully shown on a plan registered at the Cadastral Unit of the Ministry of Housing and Lands as ACQ/75/000384, drawn up by Mr Rajendra Kumar BABOOLALL, Land Surveyor on the 18/10/2017.

The plan may be inspected by the public at the Archives Office of the Ministry of Housing and Lands, Ebene Tower, Ebene, during office hours.

Every interested person is required to give to the Authorised Officer within fourteen days of the second publication of this Notice in the *Gazette* a written declaration of the nature of his interest in the land and the amount and details of his claim for compensation.

Date 14/02/2018

The Honourable
Purmanund JHUGROO
Minister of Housing and Lands
Ebene Tower
Ebene

*Second and Last Publication**General Notice No. 316 of 2018***LAND ACQUISITION ACT***(Notice given under Section 8)*

Notice is hereby given that I have decided to acquire compulsorily on behalf of the State of Mauritius a portion of land situate at Coromandel, in the district of Plaines Wilhems for the public purpose of the **construction of A1-M1 Link Road**.

DESCRIPTION

Portion No. 25 (Serial No.69) [PIN 1714760070] of an extent of six and seventy four hundredths square metres (6.74 m²) is excised from a portion of land of an extent of one hundred and twenty three and a half toises (123 1/2T) or four hundred and sixty seven and twenty eight hundredths square metres (467.28 m²) belonging to **Heirs France Desire AH HANG (Late Mr France Desire AH HANG born on 13/11/1928 holder of a national identity card bearing number A1311280100866)** as evidenced by title deed transcribed in Volume TV 1446/92 and affidavit of succession transcribed in Volume TV 5555/16 and is bounded as follows:-

Towards the North by Portion No.26 (Serial No.70) of the plan mentioned below on twenty seven centimetres (0.27m).

Towards the East by the surplus of land on nineteen metres and ninety centimetres (19.90m).

Towards the South by Portion No.24 (Serial No.68) of the plan mentioned below on thirty eight centimetres (0.38m).

Towards the West by Port Louis-Saint Jean Road (A1) on nineteen metres and ninety centimetres (19.90m).

The whole as morefully shown on a plan registered at the Cadastral Unit of the Ministry of Housing and Lands as ACQ/75/000384, drawn up by Mr Rajendra Kumar BABOOLALL, Land Surveyor on the 18/10/2017.

The plan may be inspected by the public at the Archives Office of the Ministry of Housing and Lands, Ebene Tower, Ebene, during office hours.

Every interested person is required to give to the Authorised Officer within fourteen days of the second publication of this Notice in the *Gazette* a written declaration of the nature of his interest in the land and the amount and details of his claim for compensation.

Date 14/02/2018

The Honourable
Purmanund JHUGROO
Minister of Housing and Lands
Ebene Tower
Ebene

*Second and Last Publication**General Notice No. 317 of 2018***LAND ACQUISITION ACT***(Notice given under Section 8)*

Notice is hereby given that I have decided to acquire compulsorily on behalf of the State of Mauritius a portion of land situate at Coromandel, in the district of Plaines Wilhems for the public purpose of the **construction of A1-M1 Link Road**.

DESCRIPTION

Portion No. 26 (Serial No.70) [PIN 1714760071] of an extent of two and ninety hundredths square metres (2.90 m²) is excised from a portion of land of an extent of one hundred and twenty five toises (125T) or four hundred and seventy four and eighty eight hundredths square metres (474.88 m²) belonging to **Mr Krishnaraj Madhavjee Sunjiv SOYJAUDAH born on 25/10/1958 holder of a national identity card bearing number S2510581405491** as evidenced by title deed transcribed in Volume TV 1585/152 and is bounded as follows:-

Towards the North by Portion No.27 (Serial No.71) of the plan mentioned below on eighteen centimetres (0.18m).

Towards the East by the surplus of land on fifteen metres and forty one centimetres (15.41m).

Towards the South by Portion No.25 (Serial No.69) of the plan mentioned below on twenty seven centimetres (0.27m).

Towards the West by Port Louis-Saint Jean Road (A1) on fifteen metres and forty one centimetres (15.41m).

The whole as morefully shown on a plan registered at the Cadastral Unit of the Ministry of Housing and Lands as ACQ/75/000384, drawn up by Mr Rajendra Kumar BABOOLALL, Land Surveyor on the 18/10/2017.

The plan may be inspected by the public at the Archives Office of the Ministry of Housing and Lands, Ebene Tower, Ebene, during office hours.

Every interested person is required to give to the Authorised Officer within fourteen days of the second publication of this Notice in the *Gazette* a written declaration of the nature of his interest in the land and the amount and details of his claim for compensation.

Date 14/02/2018

The Honourable
Purmanund JHUGROO
Minister of Housing and Lands
Ebene Tower
Ebene

Second and Last Publication

General Notice No. 318 of 2018

LAND ACQUISITION ACT

(Notice given under Section 8)

Notice is hereby given that I have decided to acquire compulsorily on behalf of the State of Mauritius a portion of land situate at Coromandel, in the district of Plaines Wilhems for the public purpose of the **construction of A1-M1 Link Road**.

DESCRIPTION

Portion No. 27 (Serial No.71) [PIN 1714760072] of an extent of seventeen hundredths square metres (0.17 m²) is excised from a portion of land of an extent of one hundred and twenty six toises (126 T) or four hundred and seventy eight and sixty seven hundredths square metres (478.67 m²) belonging to **Heirs Marc Regis ACBAR (also known as Marc Regis ACKER) (Late Mr Marc Regis ACBAR born on 06/03/1931 holder**

of a national identity card bearing number A0603310100273) as evidenced by title deed transcribed in Volume TV 826/92 and is bounded as follows:-

Towards the North by the surplus of land on nineteen centimetres (0.19m).

Towards the East by the surplus of land on ninety seven centimetres (0.97m).

Towards the South by Portion No.26 (Serial No.70) of the plan mentioned below on eighteen centimetres (0.18m).

Towards the West by Port Louis-Saint Jean Road (A1) on ninety eight centimetres (0.98m).

The whole as morefully shown on a plan registered at the Cadastral Unit of the Ministry of Housing and Lands as ACQ/75/000384, drawn up by Mr Rajendra Kumar BABOOLALL, Land Surveyor on the 18/10/2017.

The plan may be inspected by the public at the Archives Office of the Ministry of Housing and Lands, Ebene Tower, Ebene, during office hours.

Every interested person is required to give to the Authorised Officer within fourteen days of the second publication of this Notice in the *Gazette* a written declaration of the nature of his interest in the land and the amount and details of his claim for compensation.

Date 14/02/2018

The Honourable
Purmanund JHUGROO
Minister of Housing and Lands
Ebene Tower
Ebene

Second and Last Publication

General Notice No. 319 of 2018

LAND ACQUISITION ACT

(Notice given under Section 8)

Notice is hereby given that I have decided to acquire compulsorily on behalf of the State of Mauritius a portion of land situate at Coromandel,

in the district of Plaines Wilhems for the public purpose of the **construction of A1-M1 Link Road.**

DESCRIPTION

Portion No. 28 (Serial No.72) [PIN 1714760073] of an extent of one and eight hundredths square metres (1.08 m²) is excised from a portion of land of an extent of one hundred and four toises (104 T) or three hundred and ninety five and ten hundredths square metres (395.10 m²) belonging to **Mr Narainduth RUCHAIA born on 22/09/1948 holder of a national identity card bearing number R220948292097B** as evidenced by title deed transcribed in Volume TV 1654/135 and is bounded as follows:-

Towards the North by Portion No.29 (Serial No.73) of the plan mentioned below on seventeen centimetres (0.17m).

Towards the East by the surplus of land on thirteen metres and eighteen centimetres (13.18m).

Towards the West by Port Louis-Saint Jean Road (A1) on thirteen metres and eighteen centimetres (13.18m).

The whole as morefully shown on a plan registered at the Cadastral Unit of the Ministry of Housing and Lands as ACQ/75/000384, drawn up by Mr Rajendra Kumar BABOOLALL, Land Surveyor on the 18/10/2017.

The plan may be inspected by the public at the Archives Office of the Ministry of Housing and Lands, Ebene Tower, Ebene, during office hours.

Every interested person is required to give to the Authorised Officer within fourteen days of the second publication of this Notice in the *Gazette* a written declaration of the nature of his interest in the land and the amount and details of his claim for compensation.

Date 14/02/2018

The Honourable
Purmanund JHUGROO
Minister of Housing and Lands
Ebene Tower
Ebene

Second and Last Publication

General Notice No. 320 of 2018

LAND ACQUISITION ACT

(Notice given under Section 8)

Notice is hereby given that I have decided to acquire compulsorily on behalf of the State of Mauritius a portion of land situate at Coromandel, in the district of Plaines Wilhems for the public purpose of the **construction of A1-M1 Link Road.**

DESCRIPTION

Portion No. 29 (Serial No.73) [PIN 1714760074] of an extent of three and ninety seven hundredths square metres (3.97 m²) is excised from a portion of land of an extent of one hundred and twenty five toises (125T) or four hundred and seventy four and eighty eight hundredths square metres (474.88 m²) belonging to **Mr George LI MOW SANG born on 20/06/1953 holder of a national identity card bearing number L2006530121606** as evidenced by title deed transcribed in Volume TV 1432/87 and is bounded as follows:-

Towards the North by Portion No.30 (Serial No.74) of the plan mentioned below on forty six centimetres (0.46m).

Towards the East by the surplus of land on twelve metres and seventy five centimetres (12.75m).

Towards the South by Portion No.28 (Serial No.72) of the plan mentioned below on seventeen centimetres (0.17m).

Towards the West by Port Louis-Saint Jean Road (A1) on twelve metres and seventy four centimetres (12.74m).

The whole as morefully shown on a plan registered at the Cadastral Unit of the Ministry of Housing and Lands as ACQ/75/000384, drawn up by Mr Rajendra Kumar BABOOLALL, Land Surveyor on the 18/10/2017.

The plan may be inspected by the public at the Archives Office of the Ministry of Housing and Lands, Ebene Tower, Ebene, during office hours.

Every interested person is required to give to the Authorised Officer within fourteen days of the second publication of this Notice in the *Gazette* a written declaration of the nature of his interest in the land and the amount and details of his claim for compensation.

Date 14/02/2018

The Honourable
Purmanund JHUGROO
Minister of Housing and Lands
Ebene Tower
Ebene

Second and Last Publication

General Notice No. 321 of 2018

THE LAND ACQUISITION ACT

(Notice given under Section 8)

Notice is hereby given that I have decided to acquire compulsorily on behalf of the State of Mauritius a portion of land situate at Beau-Bassin as per title deed but in fact situate at **Coromandel (Belle Etoile)**, in the district of Plaines Wilhems for the public purpose of the **construction of A1-M1 Link Road**.

DESCRIPTION

Portion No. 8 (Serial No. 52) [PIN 1714130112] of an extent of nine hundred and twenty one and fifty nine hundredths square metres (921.59 m²) is excised from a portion of land of an extent of fifty three and thirty eight hundredths square perches (0A 53 38/100P) or two thousand two hundred and fifty three and ten hundredths square metres (2253.10 m²) belonging to **WESTBOURNE PROPERTIES LTD holder of a business registration number C11102605** as evidenced by title deed transcribed in Volume TV 8218/29 and is bounded as follows:-

Towards the North East by a common road on eight metres and thirty two centimetres (8.32m).

Towards the East by Port Louis-Saint Jean Road (A1) on forty eight metres and sixty four centimetres (48.64m).

Towards the South by Portion No. 7 (Serial No. 51) of the plan mentioned below on twelve metres and thirty centimetres (12.30m).

Towards the South West by the surplus of land on three lines measuring twenty four metres and ninety four centimetres (24.94m), fifteen metres and forty eight centimetres (15.48m) and five metres and eighty one centimetres (5.81m) respectively.

Towards the North West by a common and party road on two lines measuring eighteen metres and fifty eight centimetres (18.58m) and twelve metres and sixty eight centimetres (12.68m) respectively.

The whole as morefully shown on a plan registered at the Cadastral Unit of the Ministry of Housing and Lands as ACQ/75/000385, drawn up by Mr Rajendra Kumar BABOOLALL, Land Surveyor on the 18/10/2017.

The plan may be inspected by the public at the Archives Office of the Ministry of Housing and Lands, Ebene Tower, Ebene, during office hours.

Every interested person is required to give to the Authorised Officer within fourteen days of the second publication of this Notice in the *Gazette* a written declaration of the nature of his interest in the land and the amount and details of his claim for compensation.

Date 14/02/2018

The Honourable
Purmanund JHUGROO
Minister of Housing and Lands
Ebene Tower
Ebene

Second and Last Publication

General Notice No. 322 of 2018

THE LAND ACQUISITION ACT

(Notice given under Section 8)

Notice is hereby given that I have decided to acquire compulsorily on behalf of the State of Mauritius a portion of land situate at **Coromandel, Beau-Bassin** in the district of Plaines Wilhems for the public purpose of the **construction of A1-M1 Link Road**.

DESCRIPTION

Portion No. 10 (Serial No. 54) [PIN 1714140238] of an extent of eighteen and thirty hundredths square metres (18.30 m²) is excised from a portion of land being all that remains of four thousand and nine and eighty three hundredths square metres (4009.83 m²) belonging to **J&B CONTRACTOR CO. LTD** holder of a business registration number **C07008613** as evidenced by title deed transcribed in Volume TV 4388/49 and is bounded as follows:-

Towards the East by the surplus of land on twenty two metres and ninety five centimetres (22.95m).

Towards the South by Portion No. 11 (Serial No. 55) of the plan mentioned below on one metre and sixty centimetres (1.60m).

Towards the West by Port Louis-Saint Jean Road (A1) on twenty three metres (23.00m).

The whole as morefully shown on a plan registered at the Cadastral Unit of the Ministry of Housing and Lands as ACQ/75/000385, drawn up by Mr Rajendra Kumar BABOOLALL, Land Surveyor on the 18/10/2017.

The plan may be inspected by the public at the Archives Office of the Ministry of Housing and Lands, Ebene Tower, Ebene, during office hours.

Every interested person is required to give to the Authorised Officer within fourteen days of the second publication of this Notice in the Gazette a written declaration of the nature of his interest in the land and the amount and details of his claim for compensation.

Date 14/02/2018

The Honourable
Purmanund JHUGROO
Minister of Housing and Lands
Ebene Tower
Ebene

Second and Last Publication

General Notice No. 323 of 2018

THE LAND ACQUISITION ACT

(Notice given under Section 8)

Notice is hereby given that I have decided to acquire compulsorily on behalf of the State of

Mauritius a portion of land situate at **Beau Bassin (Clarmont)** as per title deed but in fact situate at **Coromandel (Belle Etoile)**, in the district of Plaines Wilhems for the public purpose of the **construction of A1-M1 Link Road**.

DESCRIPTION

Portion No. 11 (Serial No. 55) [PIN 1714140239] of an extent of eight hundred and ninety and forty nine hundredths square metres (890.49 m²) is excised from a portion of land being all that remains of one hectare and seven thousand one hundred and thirty six and seventy three hundredths square metres (1ha 7136.73 m²) belonging to **ESQUEL (MAURITIUS) LTD (formerly TEXTILE INDUSTRIES Ltd)** holder of a business registration number **C07001977** as evidenced by title deed transcribed in Volume TV 1185/238 and is bounded as follows:-

Towards the North partly by Portion No.10 (Serial No.54) of the plan mentioned below on one metre and sixty centimetres (1.60m) and partly by surplus of land on four lines measuring thirty metres and eighty seven centimetres (30.87m), eleven metres and fifty one centimetres (11.51m), fifty eight metres and ninety two centimetres (58.92m) and sixteen metres and ninety six centimetres (16.96m) respectively.

Towards the East by a public road on twenty metres and seventy six centimetres (20.76m).

Towards the South partly by the surplus of land and partly by Portion No.12 (Serial No.56) of the plan mentioned below on eighty one metres and one centimetre (81.01m).

Towards the West by Port Louis-Saint Jean Road (A1) on forty eight metres and ten centimetres (48.10m).

The whole as morefully shown on a plan registered at the Cadastral Unit of the Ministry of Housing and Lands as ACQ/75/000385, drawn up by Mr Rajendra Kumar BABOOLALL, Land Surveyor on the 18/10/2017.

The plan may be inspected by the public at the Archives Office of the Ministry of Housing and Lands, Ebene Tower, Ebene, during office hours.

Every interested person is required to give to the Authorised Officer within fourteen days of the

second publication of this Notice in the Gazette a written declaration of the nature of his interest in the land and the amount and details of his claim for compensation.

Date 14/02/2018

The Honourable
Purmanund JHUGROO
Minister of Housing and Lands
Ebene Tower
Ebene

Second and Last Publication

General Notice No. 324 of 2018

THE LAND ACQUISITION ACT

(Notice given under Section 8)

Notice is hereby given that I have decided to acquire compulsorily on behalf of the State of Mauritius a portion of land situate at **Beau-Bassin (Clarmont)** as per title deed but in fact situate at **Coromandel (Belle Etoile)**, in the district of Plaines Wilhems for the public purpose of the **construction of A1-M1 Link Road**.

DESCRIPTION

Portion No. 12 (Serial No. 56) PIN [1714140240] of an extent of sixty one and forty five hundredths square metres (61.45 m²) is excised from a portion of land of fifty perches (0A50P) or two thousand one hundred and ten and forty four hundredths square metres (2110.44 m²) belonging to **Mr Kendall TANG born on 05/11/1971 holder of a national identity card bearing number T051171310646D** as evidenced by title deed transcribed in Volume TV 1372/186 and is bounded as follows:-

Towards the North by Portion No.11 (Serial No.55) of the plan mentioned below on three metres and thirty six centimetres (3.36m).

Towards the East by surplus of land on twenty five metres and twenty six centimetres (25.26m).

Towards the South by a portion of land belonging to Cosmo Print Ltd [TV 6929/10] on one metre and seventy three centimetres (1.73m).

Towards the West by Port Louis-St. Jean Road (A1) on twenty three metres and forty three centimetres (23.43m).

The whole as morefully shown on a plan registered at the Cadastral Unit of the Ministry of Housing and Lands as ACQ/75/000385, drawn up by Mr Rajendra Kumar BABOOLALL, Land Surveyor on the 18/10/2017.

The plan may be inspected by the public at the Archives Office of the Ministry of Housing and Lands, Ebene Tower, Ebene, during office hours.

Every interested person is required to give to the Authorised Officer within fourteen days of the second publication of this Notice in the Gazette a written declaration of the nature of his interest in the land and the amount and details of his claim for compensation.

Date 14/02/2018

The Honourable
Purmanund JHUGROO
Minister of Housing and Lands
Ebene Tower
Ebene

Second and Last Publication

General Notice No. 325 of 2018

THE LAND ACQUISITION ACT

(Notice given under Section 8)

Notice is hereby given that I have decided to acquire compulsorily on behalf of the State of Mauritius a portion of land situate at **Beau-Bassin (Clarmont)** as per title deed but in fact situate at **Coromandel (Belle Etoile)**, in the district of Plaines Wilhems for the public purpose of the **construction of A1-M1 Link Road**.

DESCRIPTION

Portion No. 13 (Serial No. 57) [PIN 1714140241] of an extent of sixteen and forty one hundredths square metres (16.41 m²) is excised from a portion of land of one hundred and fifty seven toises (157 T) or five hundred and ninety six and forty four hundredths square metres (596.44 m²) belonging to **Mr Ayoob KINNOO born on 28/09/1947 holder of a national identity card bearing number K2809470124312** as evidenced by title deed transcribed in Volume TV 1428/152 and is bounded as follows:-

Towards the North by a portion of land belonging to Cosmo Print Ltd [TV 6929/10] on one metre and fifty three centimetres (1.53m).

Towards the East by the surplus of land on ten metres and ninety six centimetres (10.96m).

Towards the South by Portion No.14 (Serial No.58) of the plan mentioned below on one metre and forty six centimetres (1.46m).

Towards the West by Port Louis-Saint Jean Road (A1) on ten metres and ninety eight centimetres (10.98m).

The whole as morefully shown on a plan registered at the Cadastral Unit of the Ministry of Housing and Lands as ACQ/75/000385, drawn up by Mr Rajendra Kumar BABOOLALL, Land Surveyor on the 18/10/2017.

The plan may be inspected by the public at the Archives Office of the Ministry of Housing and Lands, Ebene Tower, Ebene, during office hours.

Every interested person is required to give to the Authorised Officer within fourteen days of the second publication of this Notice in the Gazette a written declaration of the nature of his interest in the land and the amount and details of his claim for compensation.

Date 14/02/2018

The Honourable
Purmanund JHUGROO
Minister of Housing and Lands
Ebene Tower
Ebene

Second and Last Publication

General Notice No. 326 of 2018

THE LAND ACQUISITION ACT

(Notice given under Section 8)

Notice is hereby given that I have decided to acquire compulsorily on behalf of the State of Mauritius a portion of land situate at **Coromandel Clarmont, Beau-Bassin** as per title deed but in fact situate at **Coromandel (Belle Etoile)**, in the district of Plaines Wilhems for the public purpose of the **construction of A1-M1 Link Road**.

DESCRIPTION

Portion No. 15 (Serial No. 59) PIN [1714140246] of an extent of twenty eight and eighty five hundredths square metres (28.85 m²) is excised from a portion of land of an extent of ninety six and six tenths toises (96 6/10 T) or three hundred and sixty six and ninety eight hundredths square metres (366.98 m²) belonging to **Heirs Abdool Satar KISSOON(also known as Abdool Satar SAALIH AHMAD) (Late Mr Abdool Satar KISSOON born on 01/04/1928 holder of a national identity card bearing number S010428260142G)** as evidenced by title deed transcribed in Volume TV 1534/95 and is bounded as follows:-

Towards the North by Portion No.14 (Serial No.58) of the plan mentioned below on one metre and fifty nine centimetres (1.59m).

Towards the East by the surplus of land on seventeen metres and six centimetres (17.06m).

Towards the South by Portion No.16 (Serial No.60) of the plan mentioned below on one metre and seventy eight centimetres (1.78m).

Towards the West by Port Louis-Saint Jean Road (A1) on seventeen metres and six centimetres (17.06m).

The whole as morefully shown on a plan registered at the Cadastral Unit of the Ministry of Housing and Lands as ACQ/75/0003, drawn up by Mr Rajendra Kumar BABOOLALL, Land Surveyor on the 18/10/2017.

The plan may be inspected by the public at the Archives Office of the Ministry of Housing and Lands, Ebene Tower, Ebene, during office hours.

Every interested person is required to give to the Authorised Officer within fourteen days of the second publication of this Notice in the Gazette a written declaration of the nature of his interest in the land and the amount and details of his claim for compensation.

Date 14/02/2018

The Honourable
Purmanund JHUGROO
Minister of Housing and Lands
Ebene Tower
Ebene

*Second and Last Publication**General Notice No. 327 of 2018***THE LAND ACQUISITION ACT***(Notice given under Section 8)*

Notice is hereby given that I have decided to acquire compulsorily on behalf of the State of Mauritius a portion of land situate at **Beau-Bassin Clarmont** as per title deed but in fact situate at **Coromandel (Belle Etoile)**, in the district of Plaines Wilhems for the public purpose of the **construction of A1-M1 Link Road**.

DESCRIPTION

Portion No. 16 (Serial No. 60) PIN [1714140247] of an extent of twenty seven and sixteen hundredths square metres (27.16 m²) is excised from a portion of land of one hundred and fifty eight toises (158T) or six hundred and twenty four hundredths square metres (600.24 m²) belonging to **Heirs Singaron RAMSAMY PILLAY (Late Mr Singaron RAMSAMY PILLAY born on 11/07/1929 holder of a birth certificate bearing number 45/1929)** as evidenced by title deed transcribed in Volume TV 1442/149 and is bounded as follows:-

Towards the North by Portion No. 15 (Serial No. 59) of the plan mentioned below on one metre and seventy eight centimetres (1.78m).

Towards the East by the surplus of land on fourteen metres and sixty centimetres (14.60m).

Towards the South by Portion No.17 (Serial No.61) of the plan mentioned below on one metre and ninety five centimetres (1.95m).

Towards the West by Port Louis-Saint Jean Road (A1) on fourteen metres and fifty seven centimetres (14.57m).

The whole as morefully shown on a plan registered at the Cadastral Unit of the Ministry of Housing and Lands as ACQ/75/000385, drawn up by Mr Rajendra Kumar BABOOLALL, Land Surveyor on the 18/10/2017.

The plan may be inspected by the public at the Archives Office of the Ministry of Housing and Lands, Ebene Tower, Ebene, during office hours.

Every interested person is required to give to the Authorised Officer within fourteen days of the

second publication of this Notice in the Gazette a written declaration of the nature of his interest in the land and the amount and details of his claim for compensation.

Date 14/02/2018

The Honourable
Purmanund JHUGROO
Minister of Housing and Lands
Ebene Tower
Ebene

*Second and Last Publication**General Notice No. 328 of 2018***THE LAND ACQUISITION ACT***(Notice given under Section 8)*

Notice is hereby given that I have decided to acquire compulsorily on behalf of the State of Mauritius a portion of land described below situate at **Coromandel** in the district of Plaines Wilhems for the public purpose of public purpose of the **construction of A1-M1 Link Road**.

DESCRIPTION

Portion No. 18 (Serial No. 62) PIN [1714140250] of an extent of twenty four and seventeen square metres (24.17 m²) is excised from a portion of land of an extent of two hundred and twenty four square metres (224 m²) belonging to **Mrs Marie Jane Clara CARABOTTA (born CHEUNG CHIN) born on 28/12/1983 holder of a national identity card bearing number C2812833000190 civilly married separate as to property to Mr Vincent Edouardo Marino CARABOTTA born on 05/08/1982 holder of a birth certificate of Belgium bearing number 2257/1982** as evidenced by title deed transcribed in Volume TV 7622/58 and is bounded as follows:-

Towards the West by Port Louis-Saint Jean Road (A1) on fifteen metres and forty four centimetres (15.44m).

Towards the North by Portion No.19 (Serial No.63) of the plan mentioned below on one metre and seven centimetres (1.07m).

Towards the East by the surplus of land on fifteen metres and fifty six centimetres (15.56m).

Towards the South by State Land [TV201507/000855] on two metres and six centimetres (2.06m).

The whole as morefully shown on a plan registered at the Cadastral Unit of the Ministry of Housing and Lands as ACQ/75/000384, drawn up by Rajendra Kumar BABOOLALL, Land Surveyor on the 18/10/2017.

The plan may be inspected by the public at the Archives Office of the Ministry of Housing and Lands, Ebene Tower, Ebene, during office hours.

Every interested person is required to give to the Authorised Officer within fourteen days of the second publication of this Notice in the Gazette a written declaration of the nature of his interest in the land and the amount and details of his claim for compensation.

Date 14/02/2018

The Honourable
Purmanund JHUGROO
Minister of Housing and Lands
Ebene Tower
Ebene

Second and Last Publication

General Notice No. 329 of 2018

THE LAND ACQUISITION ACT

(Notice given under Section 8)

Notice is hereby given that I have decided to acquire compulsorily on behalf of the State of Mauritius a portion of land described below situate at **Coromandel** in the district of Plaines Wilhems for the public purpose of the **construction of A1-M1 Link Road**.

DESCRIPTION

Portion No. 19 (Serial No. 63) [PIN 1714140251] of an extent of nineteen and fifty square metres (19.50 m²) is excised from a portion of land of an extent of six hundred and forty five and seventy nine hundredths square metres (645.79 m²) belonging to **Mr Iftikhar Ahmed SOLIMAN**

born on 07/12/1967 holder of a national identity card bearing number S071267678200805 as evidenced by title deed transcribed in Volume TV201406/000150 and is bounded as follows:-

Towards the North by Portion No.20 (Serial No.64) of the plan mentioned below on eighty five centimetres (0.85m).

Towards the East by the surplus of land on twenty metres and sixty centimetres (20.60m).

Towards the South by Portion No.18 (Serial No.62) of the plan mentioned below on one metre and seven centimetres (1.07m).

Towards the West by Port Louis-Saint Jean Road (A1) on twenty metres and fifty nine centimetres (20.59m).

The whole as morefully shown on a plan registered at the Cadastral Unit of the Ministry of Housing and Lands as ACQ/75/000384, drawn up by Rajendra Kumar BABOOLALL, Land Surveyor on the 18/10/2017.

The plan may be inspected by the public at the Archives Office of the Ministry of Housing and Lands, Ebene Tower, Ebene, during office hours.

Every interested person is required to give to the Authorised Officer within fourteen days of the second publication of this Notice in the Gazette a written declaration of the nature of his interest in the land and the amount and details of his claim for compensation.

Date 14/02/2018

The Honourable
Purmanund JHUGROO
Minister of Housing and Lands
Ebene Tower
Ebene

Second and Last Publication

General Notice No. 330 of 2018

THE LAND ACQUISITION ACT

(Notice given under Section 8)

Notice is hereby given that I have decided to acquire compulsorily on behalf of the State of

Mauritius a portion of land described below situate at **Coromandel** in the district of Plaines Wilhems for the public purpose of the **construction of A1-M1 Link Road**.

DESCRIPTION

Portion No. 20 (Serial No. 64) [PIN 1714140252] of an extent of ten square metres (10 m²) is excised from a portion of land of an extent of one hundred and twenty six toises (126T) or four hundred and seventy eight and sixty five hundredths square metres (478.65 m²) belonging to **Mr Kim Tung CHAN KING YUEN born on 28/07/1965 holder of a national identity card bearing number C2807654206883** as evidenced by title deed transcribed in Volume TV 8219/55 and is bounded as follows:-

Towards the North by Belle Etoile Road on four metres and thirty eight centimetres (4.38m).

Towards the South East by the surplus of land on two lines measuring four metres and forty five centimetres (4.45m) and twelve metres and forty centimetres (12.40m) respectively.

Towards the West by Port Louis-Saint Jean Road (A1) on fourteen metres and ninety nine centimetres (14.99m).

The whole as morefully shown on a plan registered at the Cadastral Unit of the Ministry of Housing and Lands as ACQ/75/000384, drawn up by Rajendra Kumar BABOOLALL, Land Surveyor on the 18/10/2017.

The plan may be inspected by the public at the Archives Office of the Ministry of Housing and Lands, Ebene Tower, Ebene, during office hours.

Every interested person is required to give to the Authorised Officer within fourteen days of the second publication of this Notice in the Gazette a written declaration of the nature of his interest in the land and the amount and details of his claim for compensation.

Date 14/02/2018

The Honourable
Purmanund JHUGROO
Minister of Housing and Lands
Ebene Tower
Ebene

Second and Last Publication

General Notice No. 331 of 2018

THE LAND ACQUISITION ACT

(Notice given under Section 8)

Notice is hereby given that I have decided to acquire compulsorily on behalf of the State of Mauritius a portion of land described below situate at **Coromandel** in the district of Plaines Wilhems for the public purpose of the **construction of A1-M1 Link Road**.

DESCRIPTION

Portion No. 21 (Serial No. 65) [PIN 1714760067] of an extent of twelve and twenty two hundredths square metres (12.22 m²) is excised from a portion of land of an extent of one hundred and four toises (104 T) or three hundred and ninety five and ten hundredths square metres (395.10 m²) belonging to **Mrs Joseph Fabien Jacques LE CHARTIER (born Marie Colette Raymonde APPASAMY) born on 28/06/1947 holder of a national identity card bearing number A280647011641D** as evidenced by title deed transcribed in Volume TV 862/178 and affidavits of succession transcribed in Volumes TV 4004/19 and TV 201512/002547.

Towards the North by land belonging to Shaaz Property Ltd [TV 201704/000249] on twenty eight centimetres (0.28m).

Towards the East by the surplus of land on two lines measuring sixteen metres and forty one centimetres (16.41m) and five metres and seventy three centimetres (5.73m) respectively.

Towards the South by Belle Etoile Road on four metres and two centimetres (4.02m).

Towards the West by Port Louis-Saint Jean Road (A1) on twenty metres and forty five centimetres (20.45m).

The whole as morefully shown on a plan registered at the Cadastral Unit of the Ministry of Housing and Lands as ACQ/75/000384, drawn up by Rajendra Kumar BABOOLALL, Land Surveyor on the 18/10/2017.

The plan may be inspected by the public at the Archives Office of the Ministry of Housing and Lands, Ebene Tower, Ebene, during office hours.

Every interested person is required to give to the Authorised Officer within fourteen days of the second publication of this Notice in the Gazette a written declaration of the nature of his interest in the land and the amount and details of his claim for compensation.

Date 14/02/2018

The Honourable
Purmanund JHUGROO
Minister of Housing and Lands
Ebene Tower
Ebene

Second and Last Publication

General Notice No. 332 of 2018

THE LAND ACQUISITION ACT

(Notice given under Section 8)

Notice is hereby given that I have decided to acquire compulsorily on behalf of the State of Mauritius a portion of land situate at **Beau Bassin (5ème Mille)** as per title deed but in fact situate at **Coromandel (Belle Etoile)**, in the district of Plaines Wilhems for the public purpose of the **construction of A1-M1 Link Road.**

DESCRIPTION

Portion No. 1 (Serial No.45) [PIN 1714130103] of an extent of one and seventy three hundredths square metres (1.73 m²) is excised from a portion of land being all that remains of four hundred and ninety seven and ninety six hundredths square metres (497.96 m²) belonging to Heirs **Dewyani CHOORAMUN** (Late Mrs Dewyani CHOORAMUN born on 24/03/1944 holder of a birth certificate bearing number 265/1944) as evidenced by title deed transcribed in Volume TV 1168/1 and is bounded as follows:

Towards the North by Portion No. 2 (Serial No.46) of the plan mentioned below on fourteen centimetres (0.14m).

Towards the East by Port Louis-Saint Jean Road (A1) on twenty five metres and sixty five centimetres (25.65m).

Towards the West by surplus of land on twenty five metres and sixty five centimetres (25.65m).

The whole as morefully shown on a plan registered at the Cadastral Unit of the Ministry of Housing and Lands as ACQ/75/000385, drawn

up by Mr Rajendra Kumar BABOOLALL, Land Surveyor on the 18/10/2017.

The plan may be inspected by the public at the Archives Office of the Ministry of Housing and Lands, Ebene Tower, Ebene, during office hours.

Every interested person is required to give to the Authorised Officer within fourteen days of the second publication of this Notice in the Gazette a written declaration of the nature of his interest in the land and the amount and details of his claim for compensation.

Date 14/02/2018

The Honourable
Purmanund JHUGROO
Minister of Housing and Lands
Ebene Tower
Ebene

Second and Last Publication

General Notice No. 333 of 2018

THE LAND ACQUISITION ACT

(Notice given under Section 8)

Notice is hereby given that I have decided to acquire compulsorily on behalf of the State of Mauritius a portion of land situate at **Belvédère Beau Bassin** as per title deed but in fact situate at **Coromandel (Belle Etoile)**, in the district of Plaines Wilhems for the public purpose of the **construction of A1-M1 Link Road.**

DESCRIPTION

Portion No. 2 (Serial No.46) [PIN 1714130104] of an extent of twenty eight hundredths square metres (0.28 m²) is excised from a portion of land of an extent of two hundred and thirty four square metres (234 m²) belonging to **(i) Mr Roopnarain RAMPHUL** born 19/09/1947 on holder of a national identity card bearing number R1909473104784 and **(ii) Mrs Suchitra RAMPHUL** (born NOKOOL) born on 02/11/1960 holder of a national identity card bearing number N0211603501729 civilly married under the legal community of goods to the aforesaid Mr Roopnarain RAMPHUL as evidenced by title deed transcribed in Volume TV 1974/75 and is bounded as follows:

Towards the North by Portion No.3 (Serial No.47) of the plan mentioned below on fifteen centimetres (0.15m).

Towards the East by Port Louis-Saint Jean Road (A1) on two metres and six centimetres (2.06m).

Towards the South by Portion No.1 (Serial No.45) of the plan mentioned below on fourteen centimetres (0.14m).

Towards the West by the surplus of land on two metres and six centimetres (2.06m).

The whole as morefully shown on a plan registered at the Cadastral Unit of the Ministry of Housing and Lands as ACQ/75/000385, drawn up by Mr Rajendra Kumar BABOOLALL, Land Surveyor on the 18/10/2017.

The plan may be inspected by the public at the Archives Office of the Ministry of Housing and Lands, Ebene Tower, Ebene, during office hours.

Every interested person is required to give to the Authorised Officer within fourteen days of the second publication of this Notice in the Gazette a written declaration of the nature of his interest in the land and the amount and details of his claim for compensation.

Date 14/02/2018

The Honourable
Purmanund JHUGROO
Minister of Housing and Lands
Ebene Tower
Ebene

Second and Last Publication

General Notice No. 334 of 2018

THE LAND ACQUISITION ACT

(Notice Given Under Section 6)

Notice is hereby given that five (5) portions of land situate at **Coromandel (Belle Etoile)** in the district of Plaines Wilhems are likely to be acquired by the State of Mauritius for the public purpose of the **construction of A1-M1 Link Road**.

DESCRIPTION

Portion No. 3 (Serial No.47) of an approximate extent of ten square metres (10 m²) is to be excised

from a portion of land of an extent of twenty five square perches (0A25P) or one thousand and fifty five and twenty two hundredths square metres (1055.22 m²) belonging to Heirs **Mrs Ww Raymond L'INVULNERABLE** (Late Mrs Raymond L'INVULNERABLE born Antonia Marguerite SARDINE) as evidenced by title deed transcribed in Volume TV 623/144 and is bounded as follows:

Towards the North by Portion No.4 (Serial No.48) being acquired from Mrs Kulawatee SAUNTOKHEE and others.

Towards the East by Port Louis-Saint Jean Road (A1).

Towards the South by Portion No.2 (Serial No.46) being acquired from Mr & Mrs Roopnarain RAMPHUL.

Towards the West by the surplus of land.

Portion No. 14 (Serial No.58) of an approximate extent of thirty square metres (30 m²) is to be excised from a portion of land of one hundred and fifty seven toises (157 T) or five hundred and ninety six and forty one hundredths square metres (596.41 m²) belonging to **Mr Cyril Emmanuel TAFTE** as evidenced by title deed transcribed in Volume TV 1457/91 and is bounded as follows: -

Towards the North by Portion No.13 (Serial No.57) being acquired from Mr Ayoob KINNOO.

Towards the East by the surplus of land.

Towards the South by Portion No.15 (Serial No.59) being acquired from Heirs Abdool Satar KISSOON.

Towards the West by Port Louis-Saint Jean Road (A1).

Portion No. 17 (Serial No.61) of an approximate extent of thirty five square metres (35 m²) is to be excised from a portion of land of an extent of one hundred and fifty nine toises (159 T) or six hundred and four and one hundredth square metres (604.01 m²) belonging to (a) (i) **Mr Ganganah POLIGADOO** (ii) **Mrs Encamah Dalahi POLIGADOO** (born PYDEGADU) for the usufruct and (b) **Artee POLIGADOO** for the bare ownership as evidenced by title deed transcribed in Volume TV 8504/60 and is bounded as follows:-

Towards the North by Portion No.16 (Serial No.60) being acquired from Heirs Singaron RAMSAMY PILLAY.

Towards the East by the surplus of land.

Towards the South by the surplus of land.

Towards the West by Port Louis-Saint Jean Road (A1).

Portion No. 23 (Serial No.67) of an approximate extent of ten square metres (10 m²) is to be excised from a portion of land of an extent of one hundred and sixteen toises (116T) or four hundred and forty and sixty six hundredths square metres (440.66 m²) belonging to (i) **Mr Michel Alain CHAN LOK** and (ii) **Mr Philip CHAN LOK** as evidenced by title deed transcribed in Volume TV 3413/51 and is bounded as follows:-

Towards the North by Portion No.24 (Serial No.68) being acquired from Heirs Maxime BOUDOU.

Towards the East by the surplus of land.

Towards the South by portion of land belonging to Miss Arlette MELIN.

Towards the West by Port Louis-Saint Jean Road (A1).

Portion No. 32 (Serial No. 76) of an approximate extent of ten square metres (10 m²) is to be excised from a portion of land of an extent of four hundred and fifty five and ninety hundredths square metres (455.90 m²) belonging to **Mr Devanand MUKOOL** as evidenced by title deed transcribed in Volume TV 1830/62 and is bounded as follows:

Towards the North by the surplus of land.

Towards the East by the surplus of land.

Towards the South by Portion No.30 (Serial No.74) being acquired from Mr Devakrishna Chinasamy.

Towards the West by the reserves along Port Louis-Saint Jean Road (A1).

This notice under Section 6 of the Land Acquisition Act cancels and replaces the descriptions of the Portions of land being Portion No. 3 (Serial No.47), Portion No. 14 (Serial No.58) Portion No. 17 (Serial No.61) and Portion No. 23 (Serial No.67) in the previous notice under

Section 6 of the Land Acquisition Act dated 09/08/2017 and published in the Government Gazette in its issues of 19/08/2017 and 02/09/2017 under General Notices No. 1164 of 2017 and 1246 of 2017 respectively.

Date 14/02/2018

The Honourable
Purmanund JHUGROO
Minister of Housing and Lands
Ebene Tower
Ebene

Second and Last Publication

General Notice No. 335 of 2018

THE LAND ACQUISITION ACT

(Notice Given Under Section 8)

Notice is hereby given that I have decided to acquire compulsorily on behalf of the State of Mauritius a portion of land situate at **Beau Bassin (Belvédère)** as per title deed but in fact situate at **Coromandel (Belle Etoile)**, in the district of Plaines Wilhems for the public purpose of the **construction of A1-M1 Link Road.**

DESCRIPTION

Portion No. 4 (Serial No.48) [PIN 1714130108] of an extent of seventy four and fifty hundredths square metres (74.50 m²) is excised from a portion of land of an extent of sixty four and three quarter square perches (0A64 3/4P) or two thousand seven hundred and thirty three and one hundredth square metres (2733.01 m²) belonging to (i) **Mrs Ww Kulawattee SAUNTOKHEE** (born SEEDOYAL) born on holder of a national identity card bearing number S1205154105369 for the usufruct and (ii) **Mr Rupnarayan SAUNTOKHEE** born on 30/11/1951 holder of a national identity card bearing number S301151060307B for the bare ownership as evidenced by title deed transcribed in Volume TV 1410/158 and is bounded as follows:

Towards the North by Portion No.5 (Serial No. 49) of the plan mentioned below on four metres and ninety eight centimetres (4.98m).

Towards the East by Port Louis-Saint Jean Road (A1) on twenty metres and thirty six centimetres (20.36m).

Towards the South by Portion No.3 (Serial No.47) of the plan mentioned below on two metres (2.00m).

Towards the South West by the surplus of land on two lines measuring sixteen metres and sixty three centimetres (16.63m) and three metres and eighty centimetres (3.80m) respectively.

The whole as morefully shown on a plan registered at the Cadastral Unit at the Ministry of Housing and Lands as ACQ/75/000385, drawn up by Mr Rajendra Kumar BABOOLALL, Land Surveyor on the 18/10/2017.

The plan may be inspected by the public at the Archives Office of the Ministry of Housing and Lands, Ebene Tower, Ebene, during office hours.

Every interested person is required to give to the Authorised Officer within fourteen days of the second publication of this Notice in the Gazette a written declaration of the nature of his interest in the land and the amount and details of his claim for compensation.

Date 14/02/2018

The Honourable
Purmanund JHUGROO
Minister of Housing and Lands
Ebene Tower
Ebene

Second and Last Publication

General Notice No. 336 of 2018

THE LAND ACQUISITION ACT

(Notice Given Under Section 8)

Notice is hereby given that I have decided to acquire compulsorily on behalf of the State of Mauritius a portion of land situate at **Belvédère, Beau Bassin** as per title deed but in fact situate at **Coromandel (Belle Etoile)**, in the district of Plaines Wilhems for the public purpose of the **construction of A1-M1 Link Road.**

DESCRIPTION

Portion No. 5 (Serial No.49) [PIN 1714130109] of an extent of one hundred and forty and seventy seven hundredths square metres (140.77 m²) is excised from a portion of land of an extent of five

hundred and thirty seven and twenty hundredths square metres (537.20 m²) belonging to (i) (a) **Mr Parmanand DEENOO** born on 09/03/1953 holder of a national identity card bearing number D0903531902228 and (b) **Mrs Iswaree DEENOO** (born SAUNTOKHEE) born on 06/01/1954 holder of a national identity card bearing number S060154020093G civilly married under the legal community of goods to the aforesaid Mr Parmanand DEENOO for the usufruct and (ii) **Mr Pradeep Kumar DEENOO** born on 17/07/1975 holder of a national identity card bearing number D170775400114F for the bare ownership as evidenced by title deed transcribed in Volume TV201507/002127 and is bounded as follows:

Towards the North by Portion No.6 (Serial No.50) of the plan mentioned below on six metres and fifty three centimetres (6.53m).

Towards the East by Port Louis-Saint Jean Road (A1) on twenty four metres and thirty seven centimetres (24.37m).

Towards the South by Portion No.4 (Serial No.48) of the plan mentioned below on four metres and ninety eight centimetres (4.98m).

Towards the West by the surplus of land on twenty four metres and fifty five centimetres (24.55m).

The whole as morefully shown on a plan registered at the Cadastral Unit of the Ministry of Housing and Land as ACQ/75/000385, drawn up by Mr Rajendra Kumar BABOOLALL, Land Surveyor on the 18/10/2017.

The plan may be inspected by the public at the Archives Office of the Ministry of Housing and Lands, Ebene Tower, Ebene, during office hours.

Every interested person is required to give to the Authorised Officer within fourteen days of the second publication of this Notice in the Gazette a written declaration of the nature of his interest in the land and the amount and details of his claim for compensation.

Date 14/02/2018

The Honourable
Purmanund JHUGROO
Minister of Housing and Lands
Ebene Tower, Ebene

*Second and Last Publication**General Notice No. 337 of 2018***THE LAND ACQUISITION ACT***(Notice Given Under Section 8)*

Notice is hereby given that I have decided to acquire compulsorily on behalf of the State of Mauritius a portion of land situate at **Beau Bassin (Chapman)** as per title deed but in fact situate at Coromandel (Belle Etoile), in the district of Plaines Wilhems for the public purpose of the **construction of A1-M1 Link Road**.

DESCRIPTION

Portion No. 6 (Serial No.50) [PIN 1714130110] of an extent of four hundred and eighty five and ninety two hundredths square metres (485.92m²) is excised from a portion of land being all that remains of fifty five and two third square perches (0A55 2/3P) or two thousand three hundred and forty nine and sixty two hundredths square metres (2349.62 m²) belonging jointly to (i) Heirs **Ramsoondur MODUN** (Late Mr Ramsoondur MODUN born on 24/04/1923 holder of a birth certificate bearing number 462/1923) (ii) **Mrs Ww Arjoon POONYE** (born Kossilah MODUN) born on 06/12/1917 holder of a birth certificate bearing number 20/1918 and (iii) **Mrs Anath CHAKOWA** (born Jussoomuth MODUN) born on 19/12/1919 holder of a birth certificate bearing number 100/1920 as evidenced by title deeds transcribed in Volumes TV 581/126 and TV 1624/210 and is bounded as follows:-

Towards the North by Portion No. 7 (Serial No.51) of the plan mentioned below on twelve metres and thirty one centimetres (12.31m).

Towards the East by Port Louis-Saint Jean Road (A1) on fifty one metres and sixteen centimetres (51.16m).

Towards the South by Portion No.5 (Serial No.49) of the plan mentioned below on six metres and fifty three centimetres (6.53m).

Towards the West by the surplus of land on fifty metres and twenty four centimetres (50.24m).

The whole as morefully shown on a plan registered at the Cadastral Unit of the Ministry of Housing and Lands as ACQ/75/000385, drawn

up by Mr Rajendra Kumar BABOOLALL, Land Surveyor on the 18/10/2017.

The plan may be inspected by the public at the Archives Office of the Ministry of Housing and Lands, Ebene Tower, Ebene, during office hours.

Every interested person is required to give to the Authorised Officer within fourteen days of the second publication of this Notice in the Gazette a written declaration of the nature of his interest in the land and the amount and details of his claim for compensation.

Date 14/02/2018

The Honourable
Purmanund JHUGROO
Minister of Housing and Lands
Ebene Tower
Ebene

*Second and Last Publication**General Notice No. 338 of 2018***THE LAND ACQUISITION ACT***(Notice Given Under Section 8)*

Notice is hereby given that I have decided to acquire compulsorily on behalf of the State of Mauritius a portion of land situate at **Beau Bassin (Chapman)** as per title deed but in fact situate at **Coromandel (Belle Etoile)**, in the district of Plaines Wilhems for the public purpose of the **construction of A1-M1 Link Road**.

DESCRIPTION

Portion No. 7 (Serial No.51) [PIN 1714130111] of an extent of one hundred and thirty and eighty hundredths square metres (130.80 m²) is excised from a portion of land being all that remains of sixty one and twenty hundredths square perches (0A61 20/100P) or two thousand five hundred and eighty three and seventeen hundredths square metres (2583.17 m²) belonging jointly to (i) Heirs **Ramsoondur MODUN** (Late Mr Ramsoondur MODUN born on 24/04/1923 holder of a birth certificate bearing number 462/1923) (ii) **Mrs Ww Arjoon POONYE** (born Kossilah MODUN) born on 06/12/1917 holder of a birth certificate bearing number 20/1918 and (iii) **Mrs Anath CHAKOWA** (born Jussoomuth MODUN)

born on 19/12/1919 holder of a birth certificate bearing number 100/1920 as evidenced by title deeds transcribed in Volumes TV 561/43 and TV 1624/210 and is bounded as follows:

Towards the North by Portion No.8 (Serial No.52) of the plan mentioned below on twelve metres and thirty centimetres (12.30m).

Towards the East by Port Louis-Saint Jean Road (A1) on ten metres and sixty nine centimetres (10.69m).

Towards the South by Portion No.6 (Serial No.50) of the plan mentioned below on twelve metres and thirty one centimetres (12.31m).

Towards the West by the surplus of land on ten metres and fifty seven centimetres (10.57m).

The whole as morefully shown on a plan registered at the Cadastral Unit as ACQ/75/000385, drawn up by Mr Rajendra Kumar BABOOLALL, Land Surveyor on the 18/10/2017.

The plan may be inspected by the public at the Archives Office of the Ministry of Housing and Lands, Ebene Tower, Ebene, during office hours.

Every interested person is required to give to the Authorised Officer within fourteen days of the second publication of this Notice in the Gazette a written declaration of the nature of his interest in the land and the amount and details of his claim for compensation.

Date 14/02/2018

The Honourable
Purmanund JHUGROO
Minister of Housing and Lands
Ebene Tower
Ebene

First Publication

General Notice No. 339 of 2018

THE LAND ACQUISITION ACT

(Notice given under Section 8)

Notice is hereby given that I have decided to acquire compulsorily on behalf of the State of Mauritius a portion of land situate at **Péreybère** as per title deed but in fact situate at Cap Malheureux,

in the district of Rivière du Rempart for the public purpose of the **construction of a bypass at Cap Malheureux.**

DESCRIPTION

Portion No. 1 (Serial No. 1) [PIN: 1317070802] of an extent of one hundred and sixteen and seventy one hundredths square mètres (116.71 m²) is excised from a portion of land being all that remains of seven thousand nine hundred and thirty four square mètres (7934 m²) belonging to **TROPICA BAIE LIMITED** holder of a business registration number C14120863 as evidenced by title deed transcribed in Volume TV201408/001348 and is bounded as follows:-

Towards the North East by the axis of a common and party road on eight mètres and fifty seven centimetres (8.57m).

Towards the South East by Vingt Pieds Road (B45) on fourteen mètres and thirty seven centimetres (14.37m).

Towards the South West by the surplus of land on eight mètres and two centimetres (8.02m).

Towards the North West by the surplus of land on thirteen mètres and eighty centimetres (13.80m).

The whole as morefully shown on a plan registered at the Cadastral Unit as ACQ/75/000388, drawn up by Mr Rajendra Kumar BABOOLALL, Land Surveyor on the 24/11/2017.

The plan may be inspected by the public at the Archives Office of the Ministry of Housing and Lands, Ebene Tower, Ebene, during office hours.

Every interested person is required to give to the Authorised Officer within fourteen days of the second publication of this Notice in the Gazette a written declaration of the nature of his interest in the land and the amount and details of his claim for compensation.

Date 26/02/2018.

The Honourable
Purmanund JHUGROO
Minister of Housing and Lands
Ebene Tower
Ebene

*First Publication**General Notice No. 340 of 2018***THE LAND ACQUISITION ACT***(Notice given under Section 8)*

Notice is hereby given that I have decided to acquire compulsorily on behalf of the State of Mauritius a portion of land situate at **Péreybère** as per title deed but in fact situate at Cap Malheureux, in the district of Rivière du Rempart for the public purpose of the **construction of a bypass at Cap Malheureux**.

DESCRIPTION

Portion No. 2 (Serial No. 2) [PIN:1317070685] being all that remains of fifty one square perches (0A 51P) or two thousand one hundred and fifty two and sixty four hundredths square mètres (2152.64 m²) belonging to **Mr Rajsingh GUDDOY** born on 01/06/1947 holder of a national identity card bearing number G0106470801164 as evidenced by title deed transcribed in Volume TV 1582/91 has been found after survey to be of an extent of one thousand seven hundred and sixty mètres and five hundredths square mètres (1760.05 m²) and is bounded as follows:-

Towards the East by Vingt Pieds Road (B45) partly on a straight line measuring eighteen mètres and eighty eight centimètres (18.88m) and partly on a developed length measuring seventeen mètres and sixty one centimètres (17.61m).

Towards the South East by Vingt Pieds Road (B45) on two lines measuring twenty mètres and forty centimètres (20.40m) and four mètres and seventy nine centimètres (4.79m).

Towards the South West by the axis of a common and party road on eleven mètres and ninety four centimètres (11.94 m).

Towards the North West partly by land belonging to **Mr Jean Alain Louisovitch SEERUNGEN** [TV 201505/00952] on three lines measuring twenty one mètres and fifty one centimètres (21.51m), twenty mètres and twenty one centimètres (20.21m) and four mètres and sixty one centimètres (4.61m) respectively and partly by Portion No.3 (Serial No.3) of the plan mentioned below on thirty four mètres and thirty centimètres (34.30m).

The whole as morefully shown on a plan registered at the Cadastral Unit as ACQ/75/000388, drawn up by Mr. Rajendra Kumar BABOOLALL, Land Surveyor on the 24/11/2017.

The plan may be inspected by the public at the Archives Office of the Ministry of Housing and Lands, Ebene Tower, Ebene, during office hours.

Every interested person is required to give to the Authorised Officer within fourteen days of the second publication of this Notice in the Gazette a written declaration of the nature of his interest in the land and the amount and details of his claim for compensation.

Date 26/02/2018.

The Honourable
Purmanund JHUGROO
Minister of Housing and Lands
Ebene Tower, Ebene

*First Publication**General Notice No. 341 of 2018***THE LAND ACQUISITION ACT***(Notice given under Section 8)*

Notice is hereby given that I have decided to acquire compulsorily on behalf of the State of Mauritius a portion of land situate at **Péreybère, Beau Manguier** as per title deed but in fact situate at Cap Malheureux, in the district of Rivière du Rempart for the public purpose of the **construction of a bypass at Cap Malheureux**.

DESCRIPTION

Portion No. 5 (Serial No. 5) [PIN:1317070806] of an extent of two hundred and sixty two and twenty seven hundredths square mètres (262.27 m²) is excised from a portion of land of an extent of three thousand seven hundred and sixty eight square mètres (3768 m²) belonging jointly to **(i)(a) Mr Faizul ROHOMUN** born on 04/07/1961 holder of a national identity card bearing number R0407610803310 and **(b) Mrs Sadekha ROHOMUN** (born HOSSENBUX) born on 29/04/1967 holder of a national identity card bearing number H2904670401642 civilly married under the legal community of goods to the aforesaid Mr Faizul ROHOMUN **(ii) Heirs Goolam Mahamud PANCHOO** (Late

Mr Goolam Mahamud PANCHOO born on 23/05/1950 holder of a national identity card bearing number P230550080251F) (iii)(a) **Mr Salil AZMUTALLY** born on 15/11/1958 holder of a national identity card bearing number A151158080634A and (b) **Mrs Beebee Rasida AZMUTALLY** (born PARMESSUR) born on 19/04/1963 holder of a national identity card bearing number P1904630802479 civilly married under the legal community of goods to the aforesaid Salil AZMUTALLY (iv) (a) **Mr Gora Bhai SUBROTTEE** born on 01/01/1960 holder of a national identity card bearing number S010160080066F and (b) **Mrs Bibi Safia SUBROTTEE** (born OOBAYE) born on 29/09/1961 holder of a national identity card bearing number O2909614105862 civilly married under the legal community of goods to the aforesaid Mr Gora Bhai SUBROTTEE (v) **Mr Feroz Abedeen ALLYMAMOD** born on 18/09/1959 holder of a national identity card bearing number A18095908050912 and (vi) (a) **Mr Mohamed Sowaley JHANGEER** born on 17/01/1960 holder of a national identity card bearing number J1701600801054 and (b) **Mrs Beebee Begum JHANGEER** (born PANCHOO) born on 27/12/1963 holder of a national identity card bearing number P2712630800125 civilly married under the legal community of goods to the aforesaid Mr Mohamed Sowaley JHANGEER as evidenced by title deed transcribed in Volume TV 4239/52 is bounded as follows:-

Towards the East by Vingt Pieds Road (B45) on forty one mètres and thirty eight centimètres (41.38m).

Towards the South East by Portion No.4 (Serial No.4) of the plan mentioned below on nine mètres and nineteen centimètres (9.19m).

Towards the West by the surplus of land on two lines measuring six mètres and five centimètres (6.05m) and thirty six mètres and fifty seven centimètres (36.57m).

Towards the North West by Portion No. 6 (Serial No.6) of the plan mentioned below on five mètres and sixty centimètres (5.60m).

The whole as morefully shown on a plan registered at the Cadastral Unit as ACQ/75/000388,

drawn up by Mr Rajendra Kumar BABOOLALL, Land Surveyor on the 24/11/2017.

The plan may be inspected by the public at the Archives Office of the Ministry of Housing and Lands, Ebene Tower, Ebene, during office hours.

Every interested person is required to give to the Authorised Officer within fourteen days of the second publication of this Notice in the Gazette a written declaration of the nature of his interest in the land and the amount and details of his claim for compensation.

Date 26/02/2018.

The Honourable
Purmanund JHUGROO
Minister of Housing and Lands
Ebene Tower, Ebene

First Publication

General Notice No. 342 of 2018

THE LAND ACQUISITION ACT

(Notice given under Section 8)

Notice is hereby given that I have decided to acquire compulsorily on behalf of the State of Mauritius a portion of land situate at **Mare Seche** as per title deed but in fact situate at Cap Malheureux, in the district of Rivière du Rempart for the public purpose of the **construction of a bypass at Cap Malheureux**.

DESCRIPTION

Portion No. 7 (Serial No. 7) [PIN:1317060385] of an extent of one hundred and twenty one and five hundredths square mètres (121.05 m²) is excised from a portion of land of an extent of four arpents and thirteen square perches (4A 13P) or seventeen thousand four hundred and thirty two and nineteen hundredths square mètres (17,432.19 m²) belonging to **Mr Luchoomanah GENGADU** born on 22/06/1949 holder of a national identity card bearing number G2206491000088 as evidenced by title deed transcribed in Volume TV 1324/118 and is bounded as follows: -

Towards the East by the axis of a common and party road on fourteen mètres and ninety centimètres (14.90m).

Towards the South by the surplus of land on six mètres and sixty nine centimètres (6.69m).

Towards the South West by the surplus of land on eight mètres and seventy four centimètres (8.74m).

Towards the North West by Vingt Pieds Road (B45) on seventeen mètres and twenty eight centimètres (17.28m).

The whole as morefully shown on a plan registered at the Cadastral Unit as ACQ/75/000388, drawn up by Mr Rajendra Kumar BABOOLALL, Land Surveyor on the 24/11/2017.

The plan may be inspected by the public at the Archives Office of the Ministry of Housing and Lands, Ebene Tower, Ebene, during office hours.

Every interested person is required to give to the Authorised Officer within fourteen days of the second publication of this Notice in the Gazette a written declaration of the nature of his interest in the land and the amount and details of his claim for compensation.

Date 26/02/2018.

The Honourable
Purmanund JHUGROO
Minister of Housing and Lands
Ebene Tower
Ebene

First Publication

General Notice No. 343 of 2018

THE LAND ACQUISITION ACT

(Notice given under Section 8)

Notice is hereby given that I have decided to acquire compulsorily on behalf of the State of Mauritius a portion of land situate at **Mare Seche** as per title deed but in fact situate at Cap Malheureux, in the district of Rivière du Rempart for the public purpose of the **construction of a bypass at Cap Malheureux**.

DESCRIPTION

Portion No. 8 (Serial No. 8) [PIN:1317060386] of an extent of two thousand four hundred and eighty eight and two hundredths square mètres (2488.02 m²) is excised from a portion of land

of an extent of three arpents (3A 00P) or twelve thousand six hundred and sixty two and sixty one hundredths square mètres (12662.61 m²) belonging to **Mr Luchoomanah GENGADU** born on 22/06/1949 holder of a national identity card bearing number G2206491000088 as evidenced by title deed transcribed in Volume TV 1156/98 and is bounded as follows: -

Towards the East by Union Road (B121) on sixty mètres and eighty four centimètres (60.84m).

Towards the South West partly by the surplus of land on four lines measuring fifteen mètres and twenty one centimètres (15.21m), fourteen mètres and seventy four centimètres (14.74m), thirty eight mètres and eighty seven centimètres (38.87m), forty mètres and twenty centimètres (40.20m) respectively.

Towards the West by the axis of a common and party road on fourteen mètres and ninety centimètres (14.90m).

Towards the North West by Vingt Pieds Road (B45) on two lines measuring fifty two mètres and eighty two centimètres (52.82m) and on a developed length measuring six mètres and forty seven centimètres (6.47m) respectively.

The whole as morefully shown on a plan registered at the Cadastral Unit as ACQ/75/000388, drawn up by Mr Rajendra Kumar BABOOLALL, Land Surveyor on the 24/11/2017.

The plan may be inspected by the public at the Archives Office of the Ministry of Housing and Lands, Ebene Tower, Ebene, during office hours.

Every interested person is required to give to the Authorised Officer within fourteen days of the second publication of this Notice in the Gazette a written declaration of the nature of his interest in the land and the amount and details of his claim for compensation.

Date 26/02/2018.

The Honourable
Purmanund JHUGROO
Minister of Housing and Lands
Ebene Tower
Ebene

*First Publication**General Notice No. 344 of 2018***THE LAND ACQUISITION ACT***(Notice given under Section 8)*

Notice is hereby given that I have decided to acquire compulsorily on behalf of the State of Mauritius a portion of land situate at **Pavillon (Mare Seche)** as per title deed but in fact situate at Cap Malheureux, in the district of Rivière du Rempart for the public purpose of the **construction of a bypass at Cap Malheureux**.

DESCRIPTION

Portion No. 9 (Serial No. 9) [PIN:1317060387] of an extent of one hundred and five and seventeen hundredths square mètres (105.17 m²) is excised from a portion of land of an extent of two thousand two hundred and seventy nine and twenty seven hundredths square mètres (2279.27 m²) belonging jointly to **(i) Mrs Bibi Waeza SEETUL** (born CHITBAHAL) born on 30/11/1973 holder of a national identity card bearing number C3011731000082 civilly married under the legal community of goods to Mr Fezal SEETUL born on 15/08/1971 holder of a national identity card bearing number S150871100161G **(ii) Mrs Bibi Nilam KOORJAH** (born BAUKER) born on 22/10/1985 holder of a national identity card bearing number B2210854601911 civilly married under the legal community of goods to Mr Farhad KOORJAH born on 04/10/1978 holder of a national identity card bearing number K041078462258G **(iii) Mr Mustakin EMAMBOCUS** born on 08/10/1961 holder of a national identity card bearing number E0810610602663 **(iv) Mr Noorani EMAMBOCUS** born on 07/04/1965 holder of a national identity card bearing number E0704650601094 **(v) Mr Saleem EMAMBOCUS** born on 18/01/1979 holder of a national identity card bearing number E180179460363B **(vi) Mr Rehan BAUKER** born on 02/05/1982 holder of a national identity card bearing number B0205824603655 **(vii) Mrs Bibi Mariam HINGAH** (Born BAUKER) born on 15/06/1979 holder of a national identity card bearing number B1506794616481 civilly married under the legal community of goods to Mr Abdool Nazim Omar Sharif HINGAH born on 02/08/1972 holder of a national identity card bearing number

H0208724001710 as evidenced by title deeds transcribed in Volumes TV 8433/55, TV8460/17 & TV 8386/33 and is bounded as follows:-

Towards the North East by the surplus of land on two lines measuring four mètres and twelve centimètres (4.12m) and fourteen mètres and seventy four centimètres (14.74m) respectively.

Towards the South East by the surplus of land on five mètres and four centimètres (5.04m).

Towards the South West by Union Branch Road (B121) on eighteen mètres and twenty five centimètres (18.25m).

Towards the North West by Portion No. 10 (Serial No. 10) of the plan mentioned below on seven mètres and sixty three centimètres (7.63m).

The whole as morefully shown on a plan registered at the Cadastral Unit as ACQ/75/000388, drawn up by Mr Rajendra Kumar BABOOLALL, Land Surveyor on the 24/11/2017.

The plan may be inspected by the public at the Archives Office of the Ministry of Housing and Lands, Ebene Tower, Ebene, during office hours.

Every interested person is required to give to the Authorised Officer within fourteen days of the second publication of this Notice in the Gazette a written declaration of the nature of his interest in the land and the amount and details of his claim for compensation.

Date: 26/02/2018.

The Honourable
Purmanund JHUGROO
Minister of Housing and Lands
Ebene Tower
Ebene

*First Publication**General Notice No. 345 of 2018***THE LAND ACQUISITION ACT***(Notice given under Section 8)*

Notice is hereby given that I have decided to acquire compulsorily on behalf of the State of Mauritius a portion of land situate at Péreybère, Beau Manguier as per title deed but in fact situate

at Cap Malheureux, in the district of Rivière du Rempart for the public purpose of the **construction of a bypass at Cap Malheureux.**

DESCRIPTION

Portion No. 3 (Serial No. 3) [PIN:1317070804] of an extent of four hundred and forty five and twenty three hundredths square metres (445.23 m²) is excised from a portion of land of an extent of one thousand four hundred and seventy square metres (1470 m²) belonging jointly to **(i) Mr Abdul Kader RAMANKHAN born on 02/08/1951 holder of a national identity card bearing number R0208512921384 as evidenced by title deed transcribed by Volume TV 4239/52 and (ii) Mrs Narida DILHOSSAIN born on 13/10/1952 holder of a national identity card bearing number D131052100174E civilly married under the legal community of goods to Mr Abib Hossen DUSMAHOMED as evidenced by title deed transcribed in Volume TV 4856/60 and is bounded as follows: -**

Towards the East by Vingt Pieds Road (B45) on nineteen metres and fourteen centimetres (19.14m).

Towards the South East by Portion No.2 (Serial No.2) [Land being acquired from Mr Rajsingh GUDDOY] on thirty four metres and thirty centimetres (34.30m).

Towards the West by the surplus of land on twenty eight metres and eighty five centimetres (28.85m).

Towards the North West by Portion No. 4 (Serial No.4) of the plan mentioned below on seventeen metres and one centimetre (17.01m).

The whole as morefully shown on a plan registered at the Cadastral Unit as ACQ/75/000388, drawn up by Mr. Rajendra Kumar BABOOLALL, Land Surveyor on the 24/11/2017.

The plan may be inspected by the public at the Archives Office of the Ministry of Housing and Lands, Ebene Tower, Ebene, during office hours.

Every interested person is required to give to the Authorised Officer within fourteen days of the second publication of this Notice in the Gazette a

written declaration of the nature of his interest in the land and the amount and details of his claim for compensation.

Date: 26/02/2018.

The Honourable Purmanund JHUGROO
Minister of Housing and Lands
Ebene Tower
Ebene

First Publication

General Notice No. 346 of 2018

THE LAND ACQUISITION ACT

(Notice given under Section 8)

Notice is hereby given that I have decided to acquire compulsorily on behalf of the State of Mauritius a portion of land situate at Péreybère, Beau Manguier as per title deed but in fact situate at Cap Malheureux, in the district of Rivière du Rempart for the public purpose of the **construction of a bypass at Cap Malheureux.**

DESCRIPTION

Portion No. 4 (Serial No. 4) [PIN:1317070805] of an extent of three hundred and thirty eight and seven hundredths square metres (338.07 m²) is excised from a portion of land of an extent of two thousand one hundred and ten square metres (2110 m²) belonging to **(i) Mr Mohammad Reza BOODHOO born on 04/07/1970 holder of a national identity card bearing number B040770381624C (ii) Mr Faez PANCHOO born on 05/08/1983 holder of a national identity card bearing number P050883460174E and (iii) Mr Mohamed Saleem Reza BOODHOO born on 21/06/1972 holder of a national identity card bearing number B2106724605188 as evidenced by title deed transcribed in Volume TV 4239/51 and is bounded as follows: -**

Towards the East by Vingt Pieds Road (B45) on twenty five metres and forty four centimetres (25.44m).

Towards the South East by Portion No.3 (Serial No3) of the plan mentioned below on seventeen metres and one centimetre (17.01m).

Towards the West by the surplus of land on two lines measuring fifteen metres and seventy five centimetres (15.75m) and twelve metres and seventy eight centimetres (12.78m) respectively.

Towards the North West by Portion No.5 (Serial No.5) [Land being acquired from Mr & Mrs Faizal ROHOMUN and others] on nine metres and nineteen centimetres (9.19m).

The whole as morefully shown on a plan registered at the Cadastral Unit as ACQ/75/000388, drawn up by Mr Rajendra Kumar BABOOLALL, Land Surveyor on the 24/11/2017.

The plan may be inspected by the public at the Archives Office of the Ministry of Housing and Lands, Ebene Tower, Ebene, during office hours.

Every interested person is required to give to the Authorised Officer within fourteen days of the second publication of this Notice in the Gazette a written declaration of the nature of his interest in the land and the amount and details of his claim for compensation.

Date: 26/02/2018.

The Honourable Purmanund JHUGROO
Minister of Housing and Lands
Ebene Tower
Ebene

First Publication

General Notice No. 347 of 2018

THE LAND ACQUISITION ACT

(Notice given under Section 8)

Notice is hereby given that I have decided to acquire compulsorily on behalf of the State of Mauritius a portion of land situate at Péreybère, Beau Manguier as per title deed but in fact situate at Cap Malheureux, in the district of Rivière du Rempart for the public purpose of the **construction of a bypass at Cap Malheureux.**

DESCRIPTION

Portion No. 6 (Serial No. 6) [PIN:1317070807] of an extent of two hundred and twenty one and forty hundredths square metres (221.40 m²) is excised from a portion of land of an extent of one

arpent and seventy five square perches (1A 75P) or seven thousand three hundred and eighty six and fifty two hundredths square metres (7386.52 m²) belonging to **Heirs Daramrajsing GUDDOY (Late Mr Daramrajsing GUDDOY deceased on 08/03/1985)** as per death certificate No. 72 of 1985) and as evidenced by title deed transcribed in Volume TV 1582/91 and is bounded as follows: -

Towards the East by Vingt Pieds Road (B45) on forty four metres and six centimetres (44.06m).

Towards the South East by Portion No.5 (Serial No.5) [Land being acquired from Mr & Mrs Faizal ROHOMUN and others] on five metres and sixty centimetres (5.60m).

Towards the West by the surplus of land on forty five metres and sixty centimetres (45.60m).

Towards the North West by the surplus of land on four metres and fifty one centimetres (4.51m).

The whole as morefully shown on a plan registered at the Cadastral Unit as ACQ/75/000388, drawn up by Mr Rajendra Kumar BABOOLALL, Land Surveyor on the 24/11/2017.

The plan may be inspected by the public at the Archives Office of the Ministry of Housing and Lands, Ebene Tower, Ebene, during office hours.

Every interested person is required to give to the Authorised Officer within fourteen days of the second publication of this Notice in the Gazette a written declaration of the nature of his interest in the land and the amount and details of his claim for compensation.

Date: 26/02/2018.

The Honourable Purmanund JHUGROO
Minister of Housing and Lands
Ebene Tower
Ebene

First Publication

General Notice No. 348 of 2018

THE LAND ACQUISITION ACT

(Notice given under Section 8)

Notice is hereby given that I have decided to acquire compulsorily on behalf of the State

of Mauritius a portion of land situate at Cap Malheureux, in the district of Rivière du Rempart for the public purpose of the **construction of a bypass at Cap Malheureux.**

DESCRIPTION

Portion No.13 (SerialNo.13) [PIN:1317070809] of an extent of eighty five and twenty two hundredths square metres (85.22 m²) is excised from a portion of land of an extent of three hundred and forty six and twenty seven hundredths square metres (346.27 m²) belonging to (i) **Mr Vivekanand BUDREE born on 10/03/1967 holder of a national identity card bearing number B100367090043C** and (ii) **Mrs Daisy Rani BUDREE (born BEEKOO) born on 28/03/1975 holder of a national identity card bearing number B2803750801379 civilly married under the legal community of goods to the aforesaid Mr Vivekanand BUDREE** as evidenced by title deed transcribed in Volume TV 5996/44 and is bounded as follows: -

Towards the North West by Portion No.42 (Serial No.42) of the plan mentioned below on six metres and twenty eight centimetres(6.28m).

Towards the East by the surplus of land on twelve metres and eighty four centimetres (12.84m).

Towards the South by Portion No.12 (Serial No.12) [Land being acquired from SOCIÉTÉ CIVILE IMMOBILIERE D'ATTRIBUTION HAPPY HOME] on seven metres and nine centimetres (7.09m).

Towards the West by Vingt Pieds Road (B45) on twelve metres and sixty three centimetres (12.63m).

The whole as morefully shown on a plan registered at the Cadastral Unit as ACQ/75/000388, drawn up by Mr Rajendra Kumar BABOOLALL, Land Surveyor on the 24/11/2017.

The plan may be inspected by the public at the Archives Office of the Ministry of Housing and Lands, Ebene Tower, Ebene, during office hours.

Every interested person is required to give to the Authorised Officer within fourteen days of the second publication of this Notice in the Gazette a written declaration of the nature of his interest in

the land and the amount and details of his claim for compensation.

Date: 26/02/2018.

The Honourable Purmanund JHUGROO
Minister of Housing and Lands
Ebene Tower
Ebene

First Publication

General Notice No. 349 of 2018

THE LAND ACQUISITION ACT

(Notice given under Section 8)

Notice is hereby given that I have decided to acquire compulsorily on behalf of the State of Mauritius a portion of land situate at Cap Malheureux, in the district of Rivière du Rempart for the public purpose of the **construction of a bypass at Cap Malheureux.**

DESCRIPTION

Portion No.42 (SerialNo.42) [PIN: 1317070810] of an extent of four and fifteen hundredths square metres (4.15 m²) is excised from a portion of land of an extent of three hundred and forty one and ninety hundredths square metres (341.90 m²) belonging to **Mr Krishen MAUNICK born on 18/06/1969 holder of a national identity card bearing number M1806963001816** as evidenced by title deed transcribed in Volume TV 5937/65 and is bounded as follows:-

Towards the North by surplus of land on six metres and twenty seven centimetres (6.27m).

Towards the North East by surplus of land on fifty one centimetres (0.51m).

Towards the South by Portion No.13 (Serial No. 13) of the plan mentioned below on six metres and twenty eight centimetres (6.28m).

Towards the West by Vingt Pieds Road (B45) on eighty five centimetres (0.85m).

The whole as morefully shown on a plan registered at the Cadastral Unit as ACQ/75/000388, drawn up by Mr Rajendra Kumar BABOOLALL, Land Surveyor on the 24/11/2017.

The plan may be inspected by the public at the Archives Office of the Ministry of Housing and Lands, Ebene Tower, Ebene, during office hours.

Every interested person is required to give to the Authorised Officer within fourteen days of the second publication of this Notice in the Gazette a written declaration of the nature of his interest in the land and the amount and details of his claim for compensation.

Date: 26/02/2018.

The Honourable Purmanund JHUGROO
Minister of Housing and Lands
 Ebene Tower
 Ebene

First Publication

General Notice No. 350 of 2018

THE LAND ACQUISITION ACT

(Notice given under Section 8)

Notice is hereby given that I have decided to acquire compulsorily on behalf of the State of Mauritius a portion of land situate at Pavillon (Mare Seche) as per title deed but in fact situate at Cap Malheureux, in the district of Rivière du Rempart for the public purpose of the **construction of a bypass at Cap Malheureux.**

DESCRIPTION

Portion No. 10 (Serial No. 10) [PIN:1317060388] of an extent of four hundred and one and eighty eight hundredths square metres (401.88 m²) is excised from a portion of land of an extent of two thousand two hundred and six and sixty eight hundredths square metres (2206.68 m²) belonging jointly to (i) **Mr Khaleck BAUKER born on 10/08/1957 holder of a national identity card bearing number B1008570901601** (ii) **Mrs Beebee Anoka BAUKER born on 20/09/1959 holder of a national identity card bearing number E200959100184C** and (iii) **Mrs Bibi Jaytoon TIRBHOOWON (born BAUKER) born on 15/12/1955 holder of a national identity card bearing number B1512551100082 civilly married under the legal community of goods to Mr Moontarza TIRBHOOWON born on 28/07/1946 holder**

of a national identity card bearing number T280746100164C as evidenced by title deed transcribed in Volume TV 3912/10 and is bounded as follows:-

Towards the East by the surplus of land on two lines measuring nineteen metres and twenty two centimetres (19.22m) and twelve metres and ten centimetres (12.10m) respectively.

Towards the South East by Portion No. 9 (Serial No. 9) of the plan mentioned below on seven metres and sixty three centimetres (7.63m).

Towards the South West by Union Road (B121) on twenty six metres and thirty seven centimetres (26.37m).

Towards the North West by a common road on twenty four metres and eighty five centimetres (24.85m).

The whole as morefully shown on a plan registered at the Cadastral Unit as ACQ/75/000388, drawn up by Mr Rajendra Kumar BABOOLALL, Land Surveyor on the 24/11/2017.

The plan may be inspected by the public at the Archives Office of the Ministry of Housing and Lands, Ebene Tower, Ebene, during office hours.

Every interested person is required to give to the Authorised Officer within fourteen days of the second publication of this Notice in the Gazette a written declaration of the nature of his interest in the land and the amount and details of his claim for compensation.

Date: 26/02/2018.

The Honourable Purmanund JHUGROO
Minister of Housing and Lands
 Ebene Tower
 Ebene

First Publication

General Notice No. 351 of 2018

THE LAND ACQUISITION ACT

(Notice given under Section 8)

Notice is hereby given that I have decided to acquire compulsorily on behalf of the State of Mauritius a portion of land situate at Pavillon

(Mare Seche) as per title deed but in fact situate at Cap Malheureux, in the district of Rivière du Rempart for the public purpose of the **construction of a bypass at Cap Malheureux.**

DESCRIPTION

Portion No. 11 (Serial No. 11) [PIN: 1317060047] of an extent of one thousand and fifty five and twenty two hundredths square metres (1055.22 m²) belonging to **Mr Mansoor BAUKER born on 01/04/1963 holder of a national identity card bearing number B0104631000670** as evidenced by title deed transcribed in Volume TV 2700/24 is bounded as follows:-

Towards the North East partly by Portion No. 14 (Serial No. 14) of the plan mentioned below and partly by the surplus of land on twenty five metres and twenty centimetres (25.20m).

Towards the South East by a common road on thirty eight metres and thirty eight centimetres (38.38m).

Towards the South West by Union Road (B121) on twenty five metres and eighty eight centimetres (25.88m).

Towards the North West by a common road on thirty eight metres and thirty eight centimetres (38.38m).

The whole as morefully shown on a plan registered at the Cadastral Unit as ACQ/75/000388, drawn up by Mr Rajendra Kumar BABOOLALL, Land Surveyor on the 24/11/2017.

The plan may be inspected by the public at the Archives Office of the Ministry of Housing and Lands, Ebene Tower, Ebene, during office hours.

Every interested person is required to give to the Authorised Officer within fourteen days of the second publication of this Notice in the Gazette a written declaration of the nature of his interest in the land and the amount and details of his claim for compensation.

Date: 26/02/2018.

The Honourable Purmanund JHUGROO
Minister of Housing and Lands
Ebene Tower
Ebene

First Publication

General Notice No. 352 of 2018

THE LAND ACQUISITION ACT

(Notice given under Section 8)

Notice is hereby given that I have decided to acquire compulsorily on behalf of the State of Mauritius a portion of land situate at Union Ribet as per title deed but in fact situate at Cap Malheureux, in the district of Rivière du Rempart for the public purpose of the **construction of a bypass at Cap Malheureux.**

DESCRIPTION

Portion No. 12 (Serial No. 12) [PIN: 1317070808] of an extent of three thousand two hundred and sixty nine and ninety eight hundredths square metres (3269.98 m²) is excised from a portion of land of an extent of sixteen thousand eight hundred and seventy one and fifty hundredths square metres (16871.50 m²) belonging to **SOCIÉTÉ CIVILE IMMOBILIERE D'ATTRIBUTION HAPPY HOME** as evidenced by title deed transcribed in Volume TV 7375/42 and is bounded as follows: -

Towards the North by Portion No. 13 (Serial No. 13) of the plan mentioned below on seven metres and nine centimetres (7.09m).

Towards the East partly by the surplus of land and partly by a common road on six lines measuring ninety seven metres and ten centimetres (97.10m), fourteen metres and ninety five centimetres (14.95m), twelve metres and seventy one centimetres (12.71m), twenty nine metres and thirty three centimetres (29.33m), sixty seven metres and fifteen centimetres (67.15m) and six metres and fifty six centimetres (6.56m) respectively.

Towards the South East by a common road on one hundred and twenty one metres and fifty nine centimetres (121.59m) and on a developed length measuring two metres and eighty nine centimetres (2.89m).

Towards the West by Vingt Pieds Road (B45) on a developed length measuring one hundred and fifty two metres and eighty three centimetres (152.83m).

The whole as morefully shown on a plan registered at the Cadastral Unit as ACQ/75/000388,

drawn up by Mr Rajendra Kumar BABOOLALL, Land Surveyor on the 24/11/2017.

The plan may be inspected by the public at the Archives Office of the Ministry of Housing and Lands, Ebene Tower, Ebene, during office hours.

Every interested person is required to give to the Authorised Officer within fourteen days of the second publication of this Notice in the Gazette a written declaration of the nature of his interest in the land and the amount and details of his claim for compensation.

Date: 26/02/2018.

The Honourable Purmanund JHUGROO
Minister of Housing and Lands
Ebene Tower, Ebene

First Publication

General Notice No. 353 of 2018

THE LAND ACQUISITION ACT

(Notice given under Section 8)

Notice is hereby given that I have decided to acquire compulsorily on behalf of the State of Mauritius a portion of land situate at Pavillon (Mare Seche) as per title deed but in fact situate at Cap Malheureux, in the district of Rivière du Rempart for the public purpose of the **construction of a bypass at Cap Malheureux.**

DESCRIPTION

Portion No. 14 (Serial No. 14) [PIN:1317060389] of an extent of one thousand one hundred and fifty nine and sixty hundredths square metres (1159.60 m²) is excised from a portion of land of an extent of one thousand eight hundred and ninety seven and twenty hundredths square metres (1897.20 m²) belonging jointly to (i) **Mr Hussen BAUKER born on 30/11/1969 holder of a national identity card bearing number B3011691000034** (ii) **Mrs Bibi Fatmah TOONAH (born BAUKER) born on 07/12/1965 holder of a national identity card bearing number B0712651002377 civilly married under the legal community of goods to Mr Anowar TOONAH born on 30/06/1956 holder of a national identity card bearing number T300656100137E and (iii) Mr Mansoor BAUKER born on 01/04/1963 holder of a national identity card bearing number**

B0104631000670 as evidenced by title deed transcribed in Volume TV 3912/9 and is bounded as follows: -

Towards the East by a common road on nineteen metres and eighty nine centimetres (19.89m).

Towards the South East by the surplus of land on two lines measuring fifty six metres and ten centimetres (56.10m) and eighteen metres and ninety nine centimetres (18.99m).

Towards the South West by Portion No. 11 (Serial No. 11) of the plan mentioned below on twenty metres and eighty six centimetres (20.86m).

Towards the North West by a common road on eighty five metres and ninety two centimetres (85.92m).

The whole as morefully shown on a plan registered at the Cadastral Unit as ACQ/75/000388, drawn up by Mr Rajendra Kumar BABOOLALL, Land Surveyor on the 24/11/2017.

The plan may be inspected by the public at the Archives Office of the Ministry of Housing and Lands, Ebene Tower, Ebene, during office hours.

Every interested person is required to give to the Authorised Officer within fourteen days of the second publication of this Notice in the Gazette a written declaration of the nature of his interest in the land and the amount and details of his claim for compensation.

Date: 26/02/2018.

The Honourable Purmanund JHUGROO
Minister of Housing and Lands
Ebene Tower, Ebene

First Publication

General Notice No. 354 of 2018

THE LAND ACQUISITION ACT

(Notice given under Section 8)

Notice is hereby given that I have decided to acquire compulsorily on behalf of the State of Mauritius a portion of land situate at Cap Malheureux, in the district of Rivière du Rempart for the public purpose of the **construction of a bypass at Cap Malheureux.**

DESCRIPTION

Portion No. 15 (Serial No. 15) [PIN:1317060390] of an extent of three hundred and thirty and twenty six square metres (330.26 m²) is excised from a portion of land of an extent of one thousand and fifty five square metres (1055.00 m²) belonging to **Mrs Archana WOODUN (born GUDDOY) born on 13/09/1990 holder of a national identity card bearing number G130990310921C civilly married under the legal community of goods to Mr Dharam WOODUN born on 14/08/1987 holder of a national identity card bearing number W1408873034911** and as evidenced by title deed transcribed in Volume TV 8549/34 and is bounded as follows: -

Towards the North East by Portion No.16 (Serial No.16) of the plan mentioned below on four metres and twenty two centimetres (4.22m).

Towards the South East by a common road on forty nine metres and seventeen centimetres (49.17m).

Towards the South West by a common road on nine metres and forty six centimetres (9.46m).

Towards the North West by the surplus of land on forty eight metres and thirty one centimetres (48.31m).

The whole as morefully shown on a plan registered at the Cadastral Unit as ACQ/75/000388, drawn up by Mr Rajendra Kumar BABOOLALL, Land Surveyor on the 24/11/2017.

The plan may be inspected by the public at the Archives Office of the Ministry of Housing and Lands, Ebene Tower, Ebene, during office hours.

Every interested person is required to give to the Authorised Officer within fourteen days of the second publication of this Notice in the Gazette a written declaration of the nature of his interest in the land and the amount and details of his claim for compensation.

Date: 26/02/2018.

The Honourable Purmanund JHUGROO
Minister of Housing and Lands
Ebene Tower
Ebene

First Publication

General Notice No. 355 of 2018

THE LAND ACQUISITION ACT

(Notice given under Section 8)

Notice is hereby given that I have decided to acquire compulsorily on behalf of the State of Mauritius a portion of land situate at Cap Malheureux, in the district of Rivière du Rempart for the public purpose of the **construction of a bypass at Cap Malheureux.**

DESCRIPTION

Portion No. 16 (Serial No. 16) [PIN:1317060391] of an extent of one hundred and four and seventy seven hundredths square metres (104.77 m²) is excised from a portion of land of an extent of seven hundred and seventeen square metres (717 m²) belonging to **Mrs Marie Yeildy HENRY (born BISSON) born on 08/07/1954 holder of a national identity card bearing number B0807540202097 civilly married under the system of legal separation of goods to Mr Daniel Andre Germain HENRY as per marriage certificate bearing number 60/1990** as evidenced by title deed transcribed in Volume TV 6700/68 and is bounded as follows: -

Towards the North East by Portion No.17 (Serial No.17) of the plan mentioned below on one metre and sixty seven centimetres (1.67m).

Towards the South East by a common road on forty two metres and twenty six centimetres (42.26m).

Towards the South West by Portion No. 15 (Serial No.15) of the plan mentioned below on four metres and twenty two centimetres (4.22m).

Towards the North West by the surplus of land on two lines measuring eighteen metres and eighty centimetres (18.80m) and twenty three metres and twenty three centimetres (23.23m) respectively.

The whole as morefully shown on a plan registered at the Cadastral Unit as ACQ/75/000388, drawn up by Mr Rajendra Kumar BABOOLALL, Land Surveyor on the 24/11/2017.

The plan may be inspected by the public at the Archives Office of the Ministry of Housing and Lands, Ebene Tower, Ebene, during office hours.

Every interested person is required to give to the Authorised Officer within fourteen days of the second publication of this Notice in the *Gazette* a written declaration of the nature of his interest in the land and the amount and details of his claim for compensation.

Date: 26/02/2018.

The Honourable Purmanund JHUGROO
Minister of Housing and Lands
Ebene Tower
Ebene

First Publication

General Notice No. 356 of 2018

THE LAND ACQUISITION ACT

(Notice given under Section 8)

Notice is hereby given that I have decided to acquire compulsorily on behalf of the State of Mauritius a portion of land situate at Cap Malheureux, in the district of Rivière du Rempart **for the public purpose of the construction of a bypass at Cap Malheureux.**

DESCRIPTION

Portion No. 25 (Serial No. 25) [PIN:1317050418] of an extent of three thousand nine hundred and sixty six and ninety four hundredths square metres (3966.94 m²) is excised from a portion of land of an extent of seven arpents and thirty three square perches (7A 33P) or three hectares and nine hundred and thirty nine square metres (3Ha939 m²) belonging to SOCIÉTÉ ROUILLARD FRERES ET CIE holder of a business registration number F07000030 as evidenced by title deed transcribed in Volume TV 378/193 and is bounded as follows:-

Towards the North by the surplus of land on four lines measuring twenty one metres and seventy eight centimetres (21.78m), thirty six metres and fifty seven centimetres (36.57m), thirty six metres and eighteen centimetres (36.18m) and twenty three metres and eighteen centimetres (23.18m) respectively.

Towards the North East by Portion No. 26 (Serial No. 26) of the plan mentioned below on fifty six metres and seventy seven centimetres (56.77m).

Towards the South by the surplus of land on five lines measuring sixteen metres and fifty centimetres (16.50m), thirty nine metres and eighty eight centimetres (39.88m), thirty nine metres and ninety centimetres (39.90m), forty metres and eighteen centimetres (40.18m) and thirty eight metres and forty eight centimetres (38.48m) respectively.

Towards the West by Portion No. 24 (Serial No. 24) of the plan mentioned below on twenty eight metres and ninety nine centimetres (28.99m).

The whole as morefully shown on a plan registered at the Cadastral Unit as ACQ/75/000388, drawn up by Mr Rajendra Kumar BABOOLALL, Land Surveyor on the 26/10/ 2017.

The plan may be inspected by the public at the Archives Office of the Ministry of Housing and Lands, Ebene Tower, Ebene, during office hours.

Every interested person is required to give to the Authorised Officer within fourteen days of the second publication of this Notice in the *Gazette* a written declaration of the nature of his interest in the land and the amount and details of his claim for compensation.

Date: 26/02/2018.

The Honourable Purmanund JHUGROO
Minister of Housing and Lands
Ebene Tower
Ebene

First Publication

General Notice No. 357 of 2018

THE LAND ACQUISITION ACT

(Notice given under Section 8)

Notice is hereby given that I have decided to acquire compulsorily on behalf of the State of Mauritius a portion of land situate at Cap Malheureux, in the district of Rivière du Rempart **for the public purpose of the construction of a bypass at Cap Malheureux.**

DESCRIPTION

Portion No. 26 (Serial No. 26) [PIN:1317050419] of an extent of two thousand and sixteen and sixty five hundredths square metres (2016.65 m²) is excised from a portion of land of an extent of seven arpents and thirty three square perches (7A 33P) or three hectares and nine hundred and thirty nine square metres (3Ha939 m²) belonging to SOCIÉTÉ ROUILLARD FRERES ET CIE holder of a business registration number F07000030 as evidenced by title deed transcribed in Volume TV 378/193 and is bounded as follows:-

Towards the North by the surplus of land on four lines measuring ten metres and ninety nine centimetres (10.99m), thirty seven metres and ninety eight centimetres (37.98m), thirty six metres and forty eight centimetres (36.48m) and twenty one metres and eight centimetres (21.08m) respectively.

Towards the South East by Portion No. 27 (Serial No.27) of the plan mentioned below on thirty nine metres and eighty seven centimetres (39.87m).

Towards the South by the surplus of land on thirty five metres and forty five centimetres (35.45m).

Towards the South West by Portion No.25 (Serial No.25) of the plan mentioned below on fifty six metres and seventy seven centimetres (56.77m).

The whole as morefully shown on a plan registered at the Cadastral Unit as ACQ/75/000388, drawn up by Mr Rajendra Kumar BABOOLALL, Land Surveyor on the 26/10/2017.

The plan may be inspected by the public at the Archives Office of the Ministry of Housing and Lands, Ebene Tower, Ebene, during office hours.

Every interested person is required to give to the Authorised Officer within fourteen days of the second publication of this Notice in the *Gazette* a written declaration of the nature of his interest in the land and the amount and details of his claim for compensation.

Date: 26/02/2018.

The Honourable Purmanund JHUGROO
Minister of Housing and Lands
Ebene Tower, Ebene

First Publication

General Notice No. 358 of 2018

THE LAND ACQUISITION ACT

(Notice given under Section 8)

Notice is hereby given that I have decided to acquire compulsorily on behalf of the State of Mauritius a portion of land situate at Cap Malheureux, in the district of Rivière du Rempart for the public purpose of the construction of a bypass at Cap Malheureux.

DESCRIPTION

Portion No. 27 (Serial No. 27) [PIN:1317050420] of an extent of four thousand one hundred and eighty three and forty two hundredths square metres (4183.42 m²) is excised from a portion of land of an extent of three arpents and ninety three square perches (3A 93P) or sixteen thousand five hundred and eighty eight and two hundredths square metres (16588.02 m²) belonging to SOCIÉTÉ ROUILLARD FRERES ET CIE holder of a business registration number F07000030 as evidenced by title deed transcribed in Volume TV 382/144 and is bounded as follows:-

Towards the North East by Portion No.28 (Serial No. 28) of the plan mentioned below on forty nine metres and eighty eight centimetres (49.88m).

Towards the South East by the surplus of land on four lines measuring forty one metres and sixty centimetres (41.60m), forty four metres and two centimetres (44.02m), forty one metres and thirty centimetres (41.30m) and twenty eight metres and seventy one centimetres (28.71m) respectively.

Towards the South West by Portion No.26 (Serial No.26) of the plan mentioned below on thirty nine metres and eighty seven centimetres (39.87m).

Towards the North West by the surplus of land on two lines measuring sixteen metres (16.00m) and seventy five metres and ninety six centimetres (75.96m) respectively.

The whole as morefully shown on a plan registered at the Cadastral Unit as ACQ/75/000388, drawn up by Mr Rajendra Kumar BABOOLALL, Land Surveyor on the 26/10/2017.

The plan may be inspected by the public at the Archives Office of the Ministry of Housing and Lands, Ebene Tower, Ebene, during office hours.

Every interested person is required to give to the Authorised Officer within fourteen days of the

second publication of this Notice in the *Gazette* a written declaration of the nature of his interest in the land and the amount and details of his claim for compensation.

Date: 26/02/2018.

The Honourable Purmanund JHUGROO
Minister of Housing and Lands
Ebene Tower
Ebene

First Publication

General Notice No. 359 of 2018

THE LAND ACQUISITION ACT

(Notice given under Section 8)

Notice is hereby given that I have decided to acquire compulsorily on behalf of the State of Mauritius a portion of land situate at L'Union as per title deed but in fact situate at Cap Malheureux, in the district of Rivière du Rempart **for the public purpose of the construction of a bypass at Cap Malheureux.**

DESCRIPTION

Portion No. 28 (Serial No. 28) [PIN:1317160397] of an extent of twelve thousand three hundred and thirty five and seventy eight hundredths square metres (12335.78 m²) is excised from a portion of land of an extent of nine arpents and eighty square perches (9A 80P) or four hectares one thousand three hundred and sixty five square metres (4Ha 1365 m²) belonging to SOCIÉTÉ ROUILLARD FRERES ET CIE holder of a business registration number F07000030 as evidenced by title deed transcribed in Volume TV 318/484 and is bounded as follows: -

Towards the East by the surplus of land on eleven lines measuring fifty four metres and twenty eight centimetres (54.28m), thirty six metres and seventy seven centimetres (36.77m), forty metres and two centimetres (40.02m), twenty one metres and twenty four centimetres (21.24m), eighteen metres and ninety nine centimetres (18.99m), fifteen metres and seventy three centimetres (15.73m), sixteen metres and thirty two centimetres (16.32m), twenty nine metres and twenty nine centimetres (29.29m), six metres and five centimetres (6.05m), thirty one metres and forty

nine centimetres (31.49m) and nineteen metres and eighty five centimetres (19.85m) respectively.

Towards the South East partly by Portion No.29 (Serial No.29) of the plan mentioned below and partly by the surplus of land on three lines measuring forty seven metres and ninety three centimetres (47.93m), seventeen metres and three centimetres (17.03m) and thirty six metres and sixty six centimetres (36.66m) respectively.

Towards the South West by Portion No.27 (Serial No.27) of the plan mentioned below on forty nine metres and eighty eight centimetres (49.88m).

Towards the North West by the surplus of land on eleven lines measuring sixty seven metres and fifty seven centimetres (67.57m), twenty four metres and eighty centimetres (24.80m), forty one metres and sixty centimetres (41.60m), fifty nine metres and ninety two centimetres (59.92m), eight metres and fifty seven centimetres (8.57m), twenty three metres and eighty centimetres (23.80m), twenty seven metres and seventeen centimetres (27.17m), sixty one metres and fourteen centimetres (61.14m), twenty one metres and eleven centimetres (21.11m), five metres and sixty three centimetres (5.63m) and five metres and fifty four centimetres (5.54m) respectively.

The whole as morefully shown on a plan registered at the Cadastral Unit as ACQ/75/000388, drawn up by Mr Rajendra Kumar BABOOLALL, Land Surveyor on the 26/10/2017.

The plan may be inspected by the public at the Archives Office of the Ministry of Housing and Lands, Ebene Tower, Ebene, during office hours.

Every interested person is required to give to the Authorised Officer within fourteen days of the second publication of this Notice in the *Gazette* a written declaration of the nature of his interest in the land and the amount and details of his claim for compensation.

Date: 26/02/2018.

The Honourable Purmanund JHUGROO
Minister of Housing and Lands
Ebene Tower
Ebene

*First Publication**General Notice No. 360 of 2018***THE LAND ACQUISITION ACT***(Notice given under Section 8)*

Notice is hereby given that I have decided to acquire compulsorily on behalf of the State of Mauritius a portion of land situate at L'Union as per title deed but in fact situate at Cap Malheureux, in the district of Rivière du Rempart **for the public purpose of the construction of a bypass at Cap Malheureux.**

DESCRIPTION

Portion No. 29 (Serial No. 29) [PIN:1317160398] of an extent of four thousand five hundred and thirty nine and three hundredths square metres (4539.03 m²) is excised from a portion of land of an extent of six arpents and twenty one square perches (6A 21P) or two hectares and six thousand two hundred and twelve square metres (2Ha 6212m²) belonging to SOCIÉTÉ ROUILLARD FRERES ET CIE holder of a business registration number F07000030 as evidenced by title deed transcribed in Volume TV 317/403 and is bounded as follows:-

Towards the North East by the surplus of land on six lines measuring twenty eight metres and twelve centimetres (28.12m), twenty five metres and fourteen centimetres (25.14m), twenty two metres and thirty two centimetres (22.32m), twenty one metres and sixty one centimetres (21.61m), forty eight metres and ninety six centimetres (48.96m) and three metres and fifty eight centimetres (3.58m) respectively.

Towards the South East by Portion No. 31 (Serial No. 31) of the plan mentioned below on two lines measuring ten metres and thirty nine centimetres (10.39m) and ten metres and eighty six centimetres (10.86m) respectively.

Towards the South West partly by Portion No.30 (Serial No.30) of the plan mentioned below on thirty three metres and seventy four centimetres (33.74m) and partly by the surplus of land and partly by a estate road on three lines measuring fifty one metres and thirty six centimetres (51.36m), forty metres and thirty six centimetres (40.36m) and ten metres and sixty six centimetres (10.66m) respectively.

Towards the North West by Portion No.28 (Serial No.28) of the plan mentioned below on forty seven metres and ninety three centimetres (47.93m).

The whole as morefully shown on a plan registered at the Cadastral Unit as ACQ/75/000388, drawn up by Mr Rajendra Kumar BABOOLALL, Land Surveyor on the 26/10/2017.

The plan may be inspected by the public at the Archives Office of the Ministry of Housing and Lands, Ebene Tower, Ebene, during office hours.

Every interested person is required to give to the Authorised Officer within fourteen days of the second publication of this Notice in the *Gazette* a written declaration of the nature of his interest in the land and the amount and details of his claim for compensation.

Date: 26/02/2018.

The Honourable Purmanund JHUGROO
Minister of Housing and Lands
Ebene Tower
Ebene

*First Publication**General Notice No. 361 of 2018***THE LAND ACQUISITION ACT***(Notice given under Section 8)*

Notice is hereby given that I have decided to acquire compulsorily on behalf of the State of Mauritius a portion of land situate at L'Union Belcourt as per title deed but in fact situate at Cap Malheureux, in the district of Rivière du Rempart **for the public purpose of the construction of a bypass at Cap Malheureux.**

DESCRIPTION

Portion No. 30 (Serial No. 30) [PIN:1317050421] of an extent of two hundred and eighty three and twelve square metres (283.12 m²) is excised from a portion of land of an extent of four arpents and twenty five square perches (4A 25P) or one hectare and seven thousand nine hundred and thirty nine square metres (1Ha 7939 m²) belonging to SOCIÉTÉ ROUILLARD FRERES ET CIE holder of a business registration number F07000030 as

evidenced by title deed transcribed in Volume TV 381/335 and is bounded as follows:-

Towards the North East partly by Portion No.29 (Serial No.29) of the plan mentioned below on thirty three metres and seventy four centimetres (33.74m) and partly by Portion No. 31 (Serial No.31) of the plan mentioned below on fourteen metres and sixty centimetres (14.60m).

Towards the South East by Portion No.32 (Serial No.32) of the plan mentioned below on three lines measuring two metres and fifty six centimetres (2.56m), three metres and thirty seven centimetres (3.37m) and five metres and nineteen centimetres (5.19m) respectively.

Towards the South West by the surplus of land on two lines measuring twenty eight metres and sixty four centimetres (28.64m) and fifteen metres and ninety eight centimetres (15.98m) respectively.

The whole as morefully shown on a plan registered at the Cadastral Unit as ACQ/75/000388, drawn up by Mr Rajendra Kumar BABOOLALL, Land Surveyor on the 26/10/2017.

The plan may be inspected by the public at the Archives Office of the Ministry of Housing and Lands, Ebene Tower, Ebene, during office hours.

Every interested person is required to give to the Authorised Officer within fourteen days of the second publication of this Notice in the *Gazette* a written declaration of the nature of his interest in the land and the amount and details of his claim for compensation.

Date: 26/02/2018.

The Honourable Purmanund JHUGROO
Minister of Housing and Lands
Ebene Tower
Ebene

First Publication

General Notice No. 362 of 2018

THE LAND ACQUISITION ACT

(Notice given under Section 8)

Notice is hereby given that I have decided to acquire compulsorily on behalf of the State of Mauritius a portion of land situate at L'Union as

per title deed but in fact situate at Cap Malheureux, in the district of Rivière du Rempart **for the public purpose of the construction of a bypass at Cap Malheureux.**

DESCRIPTION

Portion No. 31 (Serial No. 31) [PIN:1317160399] of an extent of nine hundred and thirty and sixty seven hundredths square metres (930.67 m²) is excised from a portion of land of an extent of four arpents and twenty eight square perches (4A 28P) or one hectare and eight thousand three hundred and nineteen square metres (1Ha 8319 m²) belonging to SOCIÉTÉ ROUILLARD FRERES ET CIE holder of a business registration number F07000030 as evidenced by title deed transcribed in Volume TV 345/59 and is bounded as follows: -

Towards the North East by the surplus of land on two lines measuring fifty two metres and sixteen centimetres (52.16m) and sixty six metres and sixty eight centimetres (66.68m) respectively.

Towards the South East by Portion No.33 (Serial No.33) of the plan mentioned below on four metres and twenty one centimetres (4.21m).

Towards the South West by partly by Portion No.32 (Serial No.32) of the plan mentioned below on ten lines measuring five metres and eighty centimetres (5.80m), four metres and ninety nine centimetres (4.99m), seven metres and seventy eight centimetres (7.78m), five metres and twenty six centimetres (5.26m), ten metres and five centimetres (10.05m), nine metres and twenty two centimetres (9.22m), eleven metres and forty six centimetres (11.46m), nineteen metres and sixty seven centimetres (19.67m), twenty metres and sixty eight centimetres (20.68m), seventeen metres and ninety four centimetres (17.94m) and partly by Portion No.30 (Serial No.30) on fourteen metres and sixty centimetres (14.60m) respectively.

Towards the North West by Portion No.29 (Serial No.29) of the plan mentioned below on two lines measuring ten metres and eighty six centimetres (10.86m) and ten metres and thirty nine centimetres (10.39m) respectively.

The whole as morefully shown on a plan registered at the Cadastral Unit as ACQ/75/000388, drawn up by Mr Rajendra Kumar BABOOLALL, Land Surveyor on the 26/10/2017.

The plan may be inspected by the public at the Archives Office of the Ministry of Housing and Lands, Ebene Tower, Ebene, during office hours.

Every interested person is required to give to the Authorised Officer within fourteen days of the second publication of this Notice in the *Gazette* a written declaration of the nature of his interest in the land and the amount and details of his claim for compensation.

Date: 26/02/2018.

The Honourable Purmanund JHUGROO
Minister of Housing and Lands
Ebene Tower
Ebene

First Publication

General Notice No. 363 of 2018

THE LAND ACQUISITION ACT

(Notice given under Section 8)

Notice is hereby given that I have decided to acquire compulsorily on behalf of the State of Mauritius a portion of land situate at L'Union Belcourt as per title deed but in fact situate at Cap Malheureux, in the district of Rivière du Rempart **for the public purpose of the construction of a bypass at Cap Malheureux.**

DESCRIPTION

Portion No. 32 (Serial No. 32) [PIN:1317050422] of an extent of three thousand seven hundred and forty six and seventy eight hundredths square metres (3746.78 m²) is excised from a portion of land of an extent of four arpents (4A 00P) or one hectare and six thousand eight hundred and eighty three square metres (1Ha6883 m²) belonging to SOCIÉTÉ ROUILLARD FRERES ET CIE holder of a business registration number F07000030 as evidenced by title deed transcribed in Volume TV 365/582 and is bounded as follows: -

Towards the North East partly by Portion No. 31 (Serial No. 31) of the plan mentioned below on ten lines measuring seventeen metres and ninety four centimetres (17.94m), twenty metres and sixty eight centimetres (20.68m), nineteen metres and sixty seven centimetres (19.67m), eleven metres and forty six centimetres (11.46m), nine metres

and twenty two centimetres (9.22m), ten metres and five centimetres (10.05m), five metres and twenty six centimetres (5.26m), seven metres and seventy eight centimetres (7.78m), four metres and ninety nine centimetres (4.99m) and on five metres and eighty centimetres (5.80m) respectively and partly by Portion No.33(Serial No.33) of the plan mentioned below on two lines measuring four metres and ninety four centimetres (4.94m) and six metres and ninety eight centimetres (6.98m) respectively.

Towards the South East by Portion No. 35 (Serial No. 35) of the plan mentioned below on forty eight metres and fifty nine centimetres (48.59m).

Towards the South West by the surplus of land on one hundred and thirty four metres and forty three centimetres (134.43m).

Towards the North West by Portion No.30 (Serial No.30) of the plan mentioned below on three lines measuring five metres and nineteen centimetres (5.19m), three metres and thirty seven centimetres (3.37m) and two metres and fifty six centimetres (2.56m) respectively.

The whole as morefully shown on a plan registered at the Cadastral Unit as ACQ/75/000388, drawn up by Mr Rajendra Kumar BABOOLALL, Land Surveyor on the 26/10/2017.

The plan may be inspected by the public at the Archives Office of the Ministry of Housing and Lands, Ebene Tower, Ebene, during office hours.

Every interested person is required to give to the Authorised Officer within fourteen days of the second publication of this Notice in the *Gazette* a written declaration of the nature of his interest in the land and the amount and details of his claim for compensation.

Date: 26/02/2018.

The Honourable Purmanund JHUGROO
Minister of Housing and Lands
Ebene Tower
Ebene

*First Publication**General Notice No. 364 of 2018***THE LAND ACQUISITION ACT***(Notice given under Section 8)*

Notice is hereby given that I have decided to acquire compulsorily on behalf of the State of Mauritius a portion of land situate at L'Union as per title deed but in fact situate at Cap Malheureux, in the district of Rivière du Rempart **for the public purpose of the construction of a bypass at Cap Malheureux.**

DESCRIPTION

Portion No. 33 (Serial No. 33) [PIN:1317160400] of an extent of three hundred and six and sixty five hundredths square metres (306.65 m²) is excised from a portion of land of an extent of four arpents and twenty eight square perches (4A 28P) or one hectare and eight hundred and six square metres (1Ha806 m²) belonging to SOCIÉTÉ ROUILLARD FRERES ET CIE holder of a business registration number F07000030 as evidenced by title deed transcribed in Volume TV 345/59 and is bounded as follows: -

Towards North East by the surplus of land on three metres and seven centimetres (3.07m).

Towards the South East by Mon Choisy-Cap Malheureux Road (B13) and by a common road on four lines measuring twenty five metres and seventy nine centimetres (25.79m), seven metres and fifty seven centimetres (7.57m), five metres and twenty six centimetres (5.26m) and nine metres and eight centimetres (9.08m) respectively.

Towards the South West by Portion No. 32 (Serial No. 32) of the plan mentioned below on two lines measuring six metres and ninety eight centimetres (6.98m) and four metres and ninety four centimetres (4.94m) respectively.

Towards the North West partly by Portion No. 31 (Serial No.31) of the plan mentioned below on four metres and twenty one centimetres (4.21m) and partly by the surplus of land on forty two metres and sixty eight centimetres (42.68m).

The whole as morefully shown on a plan registered at the Cadastral Unit as ACQ/75/000388,

drawn up by Mr Rajendra Kumar BABOOLALL, Land Surveyor on the 26/10/2017.

The plan may be inspected by the public at the Archives Office of the Ministry of Housing and Lands, Ebene Tower, Ebene, during office hours.

Every interested person is required to give to the Authorised Officer within fourteen days of the second publication of this Notice in the *Gazette* a written declaration of the nature of his interest in the land and the amount and details of his claim for compensation.

Date: 26/02/2018.

The Honourable Purmanund JHUGROO
Minister of Housing and Lands
Ebene Tower
Ebene

*First Publication**General Notice No. 365 of 2018***THE LAND ACQUISITION ACT***(Notice given under Section 8)*

Notice is hereby given that I have decided to acquire compulsorily on behalf of the State of Mauritius a portion of land situate at Cap Malheureux, in the district of Rivière du Rempart **for the public purpose of the construction of a bypass at Cap Malheureux.**

DESCRIPTION

Portion No. 34 (Serial No. 34) [PIN:1317160401] of an extent of one hundred and twenty seven and eighty three hundredths square metres (127.83 m²) is excised from a portion of land of an extent of nine arpents and nine square perches (9A 09P) or three hectare and eight thousand three hundred and forty nine square metres (3Ha 8349 m²) belonging to LONGCHAMPS INVESTMENT LTD holder of a business registration number C09090421 as evidenced by title deed transcribed in Volume TV 201602/001649 and is bounded as follows:-

Towards the North East by the surplus of land on three metres and seven centimetres (3.07m).

Towards the South East by the surplus of land on thirty three metres and two centimetres (33.02m).

Towards the North West by Mon Choisy-Cap Malheureux Road (B13) on a developed length measuring thirteen metres and twenty four centimetres (13.24m) and on three lines measuring six metres and twenty one centimetres (6.21m), five metres and sixty centimetres (5.60m) and on six metres and eighty seven centimetres (6.87m) respectively.

The whole as morefully shown on a plan registered at the Cadastral Unit as ACQ/75/000388, drawn up by Mr Rajendra Kumar BABOOLALL, Land Surveyor on the 26/10/2017.

The plan may be inspected by the public at the Archives Office of the Ministry of Housing and Lands, Ebene Tower, Ebene, during office hours.

Every interested person is required to give to the Authorised Officer within fourteen days of the second publication of this Notice in the *Gazette* a written declaration of the nature of his interest in the land and the amount and details of his claim for compensation.

Date: 26/02/2018.

The Honourable Purmanund JHUGROO
Minister of Housing and Lands
Ebene Tower
Ebene

First Publication

General Notice No. 366 of 2018

THE LAND ACQUISITION ACT

(Notice given under Section 8)

Notice is hereby given that I have decided to acquire compulsorily on behalf of the State of Mauritius a portion of land situate at L'Union Belcourt as per title deed but in fact situate at Cap Malheureux, in the district of Rivière du Rempart **for the public purpose of the construction of a bypass at Cap Malheureux.**

DESCRIPTION

Portion No. 35 (Serial No. 35) [PIN:1317050423] of an extent of seven thousand eight hundred and eighty seven and twenty six hundredths square metres (7887.26 m²) is excised from a portion of land of an extent of three arpents

and seventy seven square perches (3A 77P) or one hectare five thousand nine hundred and thirteen square metres (1Ha 5913 m²) belonging to SOCIÉTÉ ROUILLARD FRERES ET CIE holder of a business registration number F07000030 as evidenced by title deed transcribed in Volume TV 381/335 and is bounded as follows:-

Towards the North East by Mon Choisy-Cap Malheureux Road (B13) on three lines measuring eleven metres and ninety seven centimetres (11.97m), seventy metres and seventy four centimetres (70.74m) and sixteen metres and twenty two centimetres (16.22m) respectively.

Towards the South East partly by Mon Choisy-Cap Malheureux Road (B13) on a developed length measuring twenty eight metres and thirty two centimetres (28.32m) and on two lines measuring twenty seven metres and forty five centimetres (27.45m) and ten metres and forty six centimetres (10.46m) respectively and partly by a common road on twenty six metres and twenty six centimetres (26.26m).

Towards the South West by the surplus of land on one hundred and twenty eight metres and forty centimetres (128.40m).

Towards the North West by Portion No. 32 (Serial No. 32) of the plan mentioned below on forty eight metres and fifty nine centimetres (48.59m).

The whole as morefully shown on a plan registered at the Cadastral Unit as ACQ/75/000388, drawn up by Mr Rajendra Kumar BABOOLALL, Land Surveyor on the 26/10/2017.

The plan may be inspected by the public at the Archives Office of the Ministry of Housing and Lands, Ebene Tower, Ebene, during office hours.

Every interested person is required to give to the Authorised Officer within fourteen days of the second publication of this Notice in the *Gazette* a written declaration of the nature of his interest in the land and the amount and details of his claim for compensation.

Date: 26/02/2018.

The Honourable Purmanund JHUGROO
Minister of Housing and Lands
Ebene Tower, Ebene

First Publication

General Notice No. 367 of 2018

THE LAND ACQUISITION ACT

(Notice given under Section 8)

Notice is hereby given that I have decided to acquire compulsorily on behalf of the State of Mauritius a portion of land situate at Cap Malheureux, in the district of Rivière du Rempart **for the public purpose of the construction of a bypass at Cap Malheureux.**

DESCRIPTION

Portion No. 36 (Serial No. 36) [PIN:1317100359] of an extent of three thousand four hundred and twenty four and thirty hundredths square metres (3424.30 m²) is excised from a portion of land of an extent of one arpent (1A 00P) or four thousand two hundred and twenty and eighty seven hundredths square metres (4220.87 m²) belonging to Mrs Bagwanteca BEETASUR born on 15/03/1930 holder of a national identity card bearing number B150330090102B as evidenced by title deed transcribed in Volume TV 643/34 and is bounded as follows: -

Towards the North East along Mon Choisy-Cap Malheureux Road (B13) on a developed length measuring thirty three metres and thirty nine centimetres (33.39m), on five lines measuring twenty six metres and ninety three centimetres (26.93m), sixteen metres and seventy centimetres (16.70m), twenty four metres and fifty eight centimetres (24.58m), ten metres and twenty three centimetres (10.23m) and on seventeen metres and fifty two centimetres (17.52m) respectively and again on a developed length measuring forty seven metres and seventy six centimetres (47.76m).

Towards the South West partly by a common road four metres wide (4.00m) on seventy three metres and thirty six centimetres (73.36m) and partly by the surplus of land on two lines measuring seven metres and forty nine centimetres (7.49m) and seventy one metres and eighty eight centimetres (71.88m) respectively.

Towards the North West by a common road on twenty one metres and ninety two centimetres (21.92m).

The whole as morefully shown on a plan registered at the Cadastral Unit as ACQ/75/000388, drawn up by Mr Rajendra Kumar BABOOLALL, Land Surveyor on the 26/10/2017.

The plan may be inspected by the public at the Archives Office of the Ministry of Housing and Lands, Ebene Tower, Ebene, during office hours.

Every interested person is required to give to the Authorised Officer within fourteen days of the second publication of this Notice in the *Gazette* a written declaration of the nature of his interest in the land and the amount and details of his claim for compensation.

Date: 26/02/2018.

The Honourable Purmanund JHUGROO
Minister of Housing and Lands
Ebene Tower
Ebene

First Publication

General Notice No. 368 of 2018

THE LAND ACQUISITION ACT

(Notice given under Section 8)

Notice is hereby given that I have decided to acquire compulsorily on behalf of the State of Mauritius a portion of land situate at Cap Malheureux, in the district of Rivière du Rempart for the public purpose of the **construction of a bypass at Cap Malheureux.**

DESCRIPTION

Portion No. 17 (Serial No. 17) [PIN: 1317060392] of an extent of twenty two and eighty hundredths square metres (22.80 m²) is excised from a portion of land of an extent of three hundred and thirty eight square metres (338 m²) belonging to **Mr Hoopmendre CAUSSY born on 30/06/1976 holder of a national identity card bearing number C3006764610230** as evidenced by title deed transcribed in Volume TV 4902/42 and is bounded as follows: -

Towards the North East by a common road on sixty seven centimetres (0.67m).

Towards the South by a common road on twenty three metres and thirty one centimetres (23.31m).

Towards the South West by Portion No. 16 (Serial No.16) of the plan mentioned below on one metre and sixty seven centimetres (1.67m).

Towards the North West by the surplus of land on two lines measuring sixteen metres and seventy eight centimetres (16.78m) and six metres and forty centimetres (6.40m) respectively.

The whole as morefully shown on a plan registered at the Cadastral Unit as ACQ/75/000388, drawn up by Mr Rajendra Kumar BABOOLALL, Land Surveyor on the 24/11/2017.

The plan may be inspected by the public at the Archives Office of the Ministry of Housing and Lands, Ebene Tower, Ebene, during office hours.

Every interested person is required to give to the Authorised Officer within fourteen days of the second publication of this Notice in the *Gazette* a written declaration of the nature of his interest in the land and the amount and details of his claim for compensation.

Date: 26/02/2018

The Honourable Purmanund JHUGROO
Minister of Housing and Lands
Ebene Tower
Ebene

First Publication

General Notice No. 369 of 2018

THE LAND ACQUISITION ACT

(Notice given under Section 8)

Notice is hereby given that I have decided to acquire compulsorily on behalf of the State of Mauritius a portion of land situate at Mont Mascal as per title deed but in fact situate at Cap Malheureux, in the district of Rivière du Rempart for the public purpose of the **construction of a bypass at Cap Malheureux**.

DESCRIPTION

Portion No. 18 (Serial No. 18) [PIN:1317060393] of an extent of four thousand nine hundred and sixty and nine hundredths square metres (4960.09 m²) is excised from a portion of land of an extent of seven arpents and nine

square perches (7A 09P) or twenty nine thousand nine hundred and twenty five and ninety seven hundredths square metres (29925.97 m²) belonging to **SOCIETE DE PREVOYANCE** as evidenced by title deed transcribed in Volume TV 1540/119, 7th(b) and is bounded as follows: -

Towards the North by a common road on three lines measuring ninety three metres and seventy two centimetres (93.72m), twenty nine metres and ninety centimetres (29.90m) and one hundred and eighty metres and thirty four centimetres (180.34m) respectively.

Towards the North East by a common road on sixty six centimetres (0.66m).

Towards the South East by the surplus of land on five lines measuring one hundred and fifty four metres and forty seven centimetres (154.47m), forty one metres and fourteen centimetres (41.14m), forty one metres and thirty centimetres (41.30m), forty five metres and ninety six centimetres (45.96m) and thirty three metres and thirty one centimetres (33.31m) respectively.

Towards the West by a common road on sixteen metres and forty five centimetres (16.45m).

The whole as morefully shown on a plan registered at the Cadastral Unit as ACQ/75/000388, drawn up by Mr Rajendra Kumar BABOOLALL, Land Surveyor on the 24/11/2017.

The plan may be inspected by the public at the Archives Office of the Ministry of Housing and Lands, Ebene Tower, Ebene, during office hours.

Every interested person is required to give to the Authorised Officer within fourteen days of the second publication of this Notice in the *Gazette* a written declaration of the nature of his interest in the land and the amount and details of his claim for compensation.

Date: 26/02/2018

The Honourable Purmanund JHUGROO
Minister of Housing and Lands
Ebene Tower
Ebene

*First Publication**General Notice No. 370 of 2018***THE LAND ACQUISITION ACT***(Notice given under Section 8)*

Notice is hereby given that I have decided to acquire compulsorily on behalf of the State of Mauritius a portion of land situate at Labourdonnais as per title deed but in fact situate at Cap Malheureux, in the district of Rivière du Rempart for the public purpose of the **construction of a bypass at Cap Malheureux**.

DESCRIPTION

Portion No. 21 (Serial No. 21) [PIN:1317010236] of an extent of twelve thousand six hundred and ninety six and thirty five hundredths square metres (12696.35 m²) is excised from a portion of land being all that remains of seventy four arpents and forty one square perches (74A 41P) or thirty one hectares and four thousand and seventy five square metres (31ha 4075 m²) belonging to **SOCIÉTÉ ROUILLARD FRERES ET CIE** holder of a business registration number **F07000030** as evidenced by title deed transcribed in Volume TV 422/577 and is bounded as follows:-

Towards the North East by Portion No. 22 (Serial No. 22) of the plan mentioned below on forty two metres and eighty nine centimetres (42.89m).

Towards the South East by a common road on three lines measuring nine metres and nine centimetres (9.09m), two hundred and forty seven metres and one centimetre (247.01m) and one hundred and fifty four metres and fourteen centimetres (154.14m) respectively.

Towards the South West by Portion No. 20 (Serial No. 20) of the plan mentioned below on two lines measuring eight metres and eighty three centimetres (8.83m) and twenty three metres and twenty nine centimetres (23.29m) respectively.

Towards the North West by the surplus of land on six lines measuring two hundred and eighty metres and eighty eight centimetres (280.88m), forty metres and twenty nine centimetres (40.29m), fourteen metres and eighty three centimetres (14.83m), thirty metres and thirty eight centimetres

(30.38m), twenty six metres and eighty eight centimetres (26.88m) and eight metres and eighty one centimetre (8.81m) respectively.

The whole as morefully shown on a plan registered at the Cadastral Unit as ACQ/75/000388, drawn up by Mr Rajendra Kumar BABOOLALL, Land Surveyor on the 26/10/2017.

The plan may be inspected by the public at the Archives Office of the Ministry of Housing and Lands, Ebene Tower, Ebene, during office hours.

Every interested person is required to give to the Authorised Officer within fourteen days of the second publication of this Notice in the *Gazette* a written declaration of the nature of his interest in the land and the amount and details of his claim for compensation.

Date: 26/02/2018

The Honourable Purmanund JHUGROO
Minister of Housing and Lands
Ebene Tower
Ebene

*First Publication**General Notice No. 371 of 2018***THE LAND ACQUISITION ACT***(Notice given under Section 8)*

Notice is hereby given that I have decided to acquire compulsorily on behalf of the State of Mauritius a portion of land situate at Cap Malheureux, in the district of Rivière du Rempart for the public purpose of the **construction of a bypass at Cap Malheureux**.

DESCRIPTION

Portion No. 22 (Serial No. 22) [PIN:1317010237] of an extent of three thousand two hundred and fifty nine and sixty eight hundredths square metres (3259.68 m²) is excised from a portion of land of an extent of forty five arpents and fifty three and nine tenths square perches (45A 53.9P) or nineteen hectares and two thousand two hundred and fourteen square metres (19Ha 2214 m²) belonging to **CREATIVE PROPERTIES LTD** holder of a business registration number **C15130203** as evidenced by

title deed transcribed in Volume TV201509/000153 and is bounded as follows:-

Towards the North by the surplus of land on two lines measuring thirty eight metres and twenty three centimetres (38.23m) and ten metres and seven centimetres (10.07m) respectively.

Towards the East by Portion No. 23 (Serial No. 23) of the plan mentioned below on eighty nine metres and nineteen centimetres (89.19m).

Towards the South West partly by an Estate Road, partly by Portion No. 21 (Serial No. 21) of the plan mentioned below and partly by surplus of land on four lines measuring one metre and thirty six centimetres (1.36m), seven metres and fifty six centimetres (7.56m), forty two metres and eighty nine centimetres (42.89m) and sixteen metres and three centimetres (16.03m) respectively.

Towards the West by the surplus of land on forty metres and seventy six centimetres (40.76m).

The whole as morefully shown on a plan registered at the Cadastral Unit as ACQ/75/000388, drawn up by Mr Rajendra Kumar BABOOLALL, Land Surveyor on the 26/10/2017.

The plan may be inspected by the public at the Archives Office of the Ministry of Housing and Lands, Ebene Tower, Ebene, during office hours.

Every interested person is required to give to the Authorised Officer within fourteen days of the second publication of this Notice in the *Gazette* a written declaration of the nature of his interest in the land and the amount and details of his claim for compensation.

Date: 26/02/2018

The Honourable Purmanund JHUGROO
Minister of Housing and Lands
Ebene Tower
Ebene

First Publication

General Notice No. 372 of 2018

THE LAND ACQUISITION ACT

(Notice given under Section 8)

Notice is hereby given that I have decided to acquire compulsorily on behalf of the State of Mauritius a portion of land situate at Sans Souci as

per title deed but in fact situate at Cap Malheureux, in the district of Rivière du Rempart for the public purpose of the **construction of a bypass at Cap Malheureux.**

DESCRIPTION

Portion No. 23 (Serial No. 23) [PIN:1317010238] of an extent of sixteen thousand eight hundred and sixty nine and thirteen hundredths square metres (16869.13 m²) is excised from a portion of land of all that remains of an extent of fifty nine arpents and eighty four square perches (59A 84P) or twenty five hectares and two thousand five hundred and seventy seven square metres (25Ha 2577m²) belonging to **SOCIÉTÉ ROUILLARD FRERES ET CIE** holder of a **business registration number F07000030** as evidenced by title deed transcribed in Volume TV 703/174 and is bounded as follows:-

Towards the North East by the surplus of land on nine lines measuring forty four metres and twenty four centimetres (44.24m), twenty seven metres and twenty two centimetres (27.22m), twenty six metres and one centimetre (26.01m), thirty five metres and seventy eight centimetres (35.78m), thirty five metres and fifty three centimetres (35.53m), forty nine metres and two centimetres (49.02m), one hundred and seventy eight metres and ninety three centimetres (178.93m), thirty metres and nine centimetres (30.09m) and thirty metres and nine centimetres (30.09m) respectively.

Towards the South East by Portion No. 24 (Serial No. 24) of the plan mentioned below on thirty eight metres and thirty nine centimetres (38.39m).

Towards the South West by an estate road on three lines measuring one hundred and seventy four metres and seventy six centimetres (174.76m), one hundred and twenty three metres and five centimetres (123.05m) and seven metres and fourteen centimetres (7.14m) respectively.

Towards the West by Portion No. 22 (Serial No. 22) of the plan mentioned below on eighty nine metres and nineteen centimetres (89.19m).

The whole as morefully shown on a plan registered at the Cadastral Unit as ACQ/75/000388, drawn up by Mr Rajendra Kumar BABOOLALL, Land Surveyor on the 26/10/2017.

The plan may be inspected by the public at the Archives Office of the Ministry of Housing and Lands, Ebene Tower, Ebene, during office hours.

Every interested person is required to give to the Authorised Officer within fourteen days of the second publication of this Notice in the *Gazette* a written declaration of the nature of his interest in the land and the amount and details of his claim for compensation.

Date: 26/02/2018

The Honourable Purmanund JHUGROO
Minister of Housing and Lands
Ebene Tower
Ebene

First Publication

General Notice No. 373 of 2018

THE LAND ACQUISITION ACT

(Notice given under Section 8)

Notice is hereby given that I have decided to acquire compulsorily on behalf of the State of Mauritius a portion of land situate at Cap Malheureux, in the district of Rivière du Rempart for the public purpose of the **construction of a bypass at Cap Malheureux**.

DESCRIPTION

Portion No. 24 (Serial No. 24) [PIN: 1317050417] of an extent of twelve thousand and one hundred and eighty one and eighty hundredths square metres (12181.80 m²) is excised from a portion of land of an extent of seventy five arpents (75A 00P) belonging to **SOCIÉTÉ ROUILLARD FRERES ET CIE holder of a business registration number F07000030** as evidenced by title deed transcribed in Volume TV 187/363 and is bounded as follows: -

Towards the North East by the surplus of land on five lines measuring fifty nine metres and eighty two centimetres (59.82m), two hundred and thirty two metres and seventy seven centimetres (232.77m), twenty seven metres and thirty five centimetres (27.35m), forty metres and seventeen centimetres (40.17m) and thirty four metres and sixty four centimetres (34.64m) respectively.

Towards the South East by Portion No.25 (Serial No.25) of the plan mentioned below on twenty nine metres and fourteen centimetres (29.14m).

Towards the South West partly by the surplus of land, partly by land belonging to SOCIETE ROUILLARD FRERE ET CIE and partly by land belonging to Mr Mohammad Cassim HOSSEN on thirteen lines measuring forty three metres and forty seven centimetres (43.47m), forty metres and thirty three centimetres (40.33m), twenty metres and seventeen centimetres (20.17m), sixty metres and two centimetres (60.02m), fifty eight metres and forty seven centimetres (58.47m), twenty four metres and eighty one centimetres (24.81m), twenty eight metres and fifty four centimetres (28.54m), twenty three metres and forty four centimetres (23.44m), eleven metres and eighty nine centimetres (11.89m), twenty five metres and ninety one centimetres (25.91m), eighteen metres and seventy three centimetres (18.73m), twenty nine metres and twenty eight centimetres (29.28m) and nine metres and twenty six centimetres (9.26m) respectively.

Towards the North West by Portion No. 23 (Serial No. 23) of the plan mentioned below on thirty eight metres and thirty nine centimetres (38.39m).

The whole as morefully shown on a plan registered at the Cadastral Unit as ACQ/75/000388, drawn up by Mr Rajendra Kumar BABOOLALL, Land Surveyor on the 26/10/2017.

The plan may be inspected by the public at the Archives Office of the Ministry of Housing and Lands, Ebene Tower, Ebene, during office hours.

Every interested person is required to give to the Authorised Officer within fourteen days of the second publication of this Notice in the *Gazette* a written declaration of the nature of his interest in the land and the amount and details of his claim for compensation.

Date: 26/02/2018

The Honourable Purmanund JHUGROO
Minister of Housing and Lands
Ebene Tower
Ebene

*First Publication**General Notice No. 374 of 2018***THE LAND ACQUISITION ACT***(Notice given under Section 6)*

Notice is hereby given that one (1) portion of land situate at Cap Malheureux, in the district of Rivière du Rempart is likely to be acquired by the State of Mauritius for the public purpose of **constructing a bypass at Cap Malheureux.**

DESCRIPTION

Portion No. 19 (Serial No. 19) of an approximate extent of two thousand square metres (2000 m²) is to be excised from a portion of land of an extent of nineteen thousand four hundred and fifteen and ninety six hundredths square metres (19415.96 m²) belonging to **Mr Stéphane ROBERT** as evidenced by title deed transcribed in Volume TV 201606/002019 and is bounded as follows: -

- Towards the North East by a common road.
- Towards the South East by a common road.
- Towards the South West by a common road.
- Towards the North West by the surplus of land.

This notice under Section 6 of the Land Acquisition Act cancels and replaces the description of the Portion of land being Portion No. 19 (Serial No. 19) in the previous notice under Section 6 of the Land Acquisition Act dated 03/05/2017 and published in the *Government Gazette* in its issues of 13/05/2017 and 27/05/2017 under General Notices No. 680 of 2017 and 744 of 2017 respectively.

Date: 26/02/2018

The Honourable Purmanund JHUGROO
Minister of Housing and Lands
 Ebene Tower
 Ebene

*First Publication**General Notice No. 375 of 2018***THE LAND ACQUISITION ACT***(Notice given under Section 6)*

Notice is hereby given that one (1) portion of land situate at Cap Malheureux, in the district of

Rivière du Rempart is likely to be acquired by the State of Mauritius for the public purpose of **constructing a bypass at Cap Malheureux.**

DESCRIPTION

Portion No. 20 (Serial No. 20) of an approximate extent of two thousand square metres (2000 m²) is to be excised from a portion of land of an extent of one arpent and fifty three square perches (1A 53P) or six thousand four hundred and fifty seven and ninety three hundredths square metres (6457.93 m²) belonging to Mr Ramprakashsing **RAMDANY** as evidenced by title deed transcribed in Volume TV 1761/77 and is bounded as follows:

- Towards the North West by the surplus of land.
- Towards the North East by a common road.
- Towards the South East by a common road.
- Towards the South West by a common road.

Observation is hereby made that this present notice under Section 6 of the Land Acquisition Act deletes and replaces the description of Portion No. 20 (Serial No. 20) in the previous notice given under Section 6 of the Land Acquisition Act dated 24/08/2017 and published in the *Government Gazette* in its issues of 09/09/2017 and 23/09/2017 under GN 1312 of 2017 and GN 1405 of 2017 respectively.

Date: 26/02/2018

The Honourable Purmanund JHUGROO
Minister of Housing and Lands
 Ebene Tower
 Ebene

*First Publication**General Notice No. 376 of 2018***THE LAND ACQUISITION ACT***(Notice given under Section 8)*

Notice is hereby given that I have decided to acquire compulsorily on behalf of the State of Mauritius a portion of land situate at **L'Union** as per title deed but in fact situate at **Cap Malheureux**, in the district of Rivière du Rempart for the public purpose of the **construction of a bypass at Cap Malheureux.**

DESCRIPTION

Portion No. 37 (Serial No. 37) [PIN:1317160402] of an extent of forty and ninety three hundredths square metres (40.93 m²) is excised from a portion of land being all that remains of an extent of three arpents and sixty seven square perches (3A 67P) or one hectare and five thousand four hundred and ninety one square metres (1Ha 5491 m²) belonging to **SOCIÉTÉ ROUILLARD FRERES ET CIE** holder of a business registration number F07000030 as evidenced by title deed transcribed in Volume TV 324/179 and is bounded as follows:-

Towards the North by the surplus of land on thirteen metres and thirty five centimetres (13.35m).

Towards the South East by Mon Choisy-Cap Malheureux Road (B13) on a developed length measuring fourteen metres and eleven centimetres (14.11m).

Towards the South West by Mon Choisy-Cap Malheureux Road (B13) on three metres and twenty three centimetres (3.23m).

The whole as morefully shown on a plan registered at the Cadastral Unit as ACQ/75/000388, drawn up by Mr Rajendra Kumar BABOOLALL, Land Surveyor on the 26/10/2017.

The plan may be inspected by the public at the Archives Office of the Ministry of Housing and Lands, Ebene Tower, Ebene, during office hours.

Every interested person is required to give to the Authorised Officer within fourteen days of the second publication of this Notice in the Gazette a written declaration of the nature of his interest in the land and the amount and details of his claim for compensation.

Date: 26/02/2018

The Honourable
Purmanund JHUGROO
Minister of Housing and Lands
Ebene Tower
Ebene

First Publication

General Notice No. 377 of 2018

THE LAND ACQUISITION ACT

(Notice given under Section 8)

Notice is hereby given that I have decided to acquire compulsorily on behalf of the State of Mauritius a portion of land situate at **Cap Malheureux**, in the district of Rivière du Rempart for the public purpose of the **construction of a bypass at Cap Malheureux**.

DESCRIPTION

Portion No. 38a (Serial No. 38 a) [PIN: 1317100360] of an extent of three hundred and thirty hundredths square metres (300.30 m²) belonging to **Mrs Bibi Hafiza MORABY (born KURMOO)** born on 02/07/1971 holder of a national identity card bearing number K0207713814786 civilly married under the legal community of goods married to Mr Mohamad Saoud MORABY as evidenced by title deed transcribed in Volume TV 6088/19 and is bounded as follows:-

Towards the North East by a common road four metres wide (4.00m) on three metres and fifteen centimetres (3.15m) and on a developed length measuring four metres and sixteen centimetres (4.16m).

Towards the East by Mon Choisy-Cap Malheureux Road (B13) on twenty five metres and twenty three centimetres (25.23m).

Towards the South West by Portion No.39 (Serial No. 39) of the plan mentioned below on twenty one metres and ninety three centimetres (21.93m).

Towards the North West by Portion No. 38b (Serial No.38b) of the plan mentioned below on twenty two metres and six centimetres (22.06m).

The whole as morefully shown on a plan registered at the Cadastral Unit as ACQ/75/000388, drawn up by Mr Rajendra Kumar BABOOLALL, Land Surveyor on the 26/10/2017.

The plan may be inspected by the public at the Archives Office of the Ministry of Housing and Lands, Ebene Tower, Ebene, during office hours.

Every interested person is required to give to the Authorised Officer within fourteen days of the

second publication of this Notice in the Gazette a written declaration of the nature of his interest in the land and the amount and details of his claim for compensation.

Date: 26/02/2018

The Honourable
Purmanund JHUGROO
Minister of Housing and Lands
Ebene Tower
Ebene

First Publication

General Notice No. 378 of 2018

THE LAND ACQUISITION ACT

(Notice given under Section 8)

Notice is hereby given that I have decided to acquire compulsorily on behalf of the State of Mauritius a portion of land situate at **Cap Malheureux**, in the district of Rivière du Rempart for the public purpose of the **construction of a bypass at Cap Malheureux**.

DESCRIPTION

Portion No. 38b (Serial No. 38b) [PIN: 1317100368] of an extent of three hundred and thirty hundredths square metres (300.30 m²) belonging to **Mrs Seherabanon DOOKHOO (born KURMOO)** born on 26/01/1968 holder of a national identity card bearing number K260168380235A civilly married under the legal community of goods to Mr Mahmud Farouk DOOKHOO born on 23/12/1957 holder of a national identity card bearing number D2312570103475 as evidenced by title deed transcribed in Volume TV 6088/19 and is bounded as follows:-

Towards the North East by a common road of four metres wide (4.00m) on thirteen metres and fifty nine centimetres (13.59m).

Towards the South East by Portion No.38a (Serial No. 38a) of the plan mentioned below on twenty two metres and six centimetres (22.06m).

Towards the South West by Portion No.39 (Serial No.39) of the plan mentioned below on thirteen metres and fifty nine centimetres (13.59m).

Towards the North East by Portion No.38c (Serial No.38c) of the plan mentioned below on twenty two metres and thirteen centimetres (22.13m).

The whole as morefully shown on a plan registered at the Cadastral Unit as ACQ/75/000388, drawn up by Mr Rajendra Kumar BABOOLALL, Land Surveyor on the 26/10/2017.

The plan may be inspected by the public at the Archives Office of the Ministry of Housing and Lands, Ebene Tower, Ebene, during office hours.

Every interested person is required to give to the Authorised Officer within fourteen days of the second publication of this Notice in the Gazette a written declaration of the nature of his interest in the land and the amount and details of his claim for compensation.

Date: 26/02/2018

The Honourable
Purmanund JHUGROO
Minister of Housing and Lands
Ebene Tower
Ebene

General Notice No. 379 of 2018

THE LAND ACQUISITION ACT

(Notice given under Section 8)

Notice is hereby given that I have decided to acquire compulsorily on behalf of the State of Mauritius a portion of land situate at **L'Union (Anse La Raie)** as per title deed but in fact situate at **Cap Malheureux**, in the district of Rivière du Rempart for the public purpose of the **construction of a bypass at Cap Malheureux**.

DESCRIPTION

Portion No. 39 (Serial No. 39) [PIN:1317100361] of an extent of six hundred and forty three and thirty nine hundredths square metres (643.39 m²) is excised from a portion of land of an extent of one arpent (1A 00P) or four thousand two hundred and twenty and eighty seven hundredths square metres (4220.87 m²) belonging to **Mrs Kamlavalli MOOTYEN [born DARMALINGUM]** (widow of Late

Mr Soocramanien Soobrooyen MOOTYEN born on 18/10/1943 holder of a national identity card bearing number D181043411982B for the usufruct and **Mr Kreshnacoomaden Soobrooyen MOOTYEN** born on 19/06/1973 holder of a national identity card bearing number M1906734101950 for the bare ownership as evidenced by title deeds transcribed in Volumes TV 1260/12 & TV 3913/1 and is bounded as follows:-

Towards the North East partly by Portion No. 38b (Serial No. 38b) of the plan mentioned below on thirteen metres and fifty nine centimetres (13.59m) and partly by Portion No. 38a (Serial No. 38a) of the plan mentioned below on twenty one metres and ninety three centimetres (21.93m).

Towards the East by Mon Choisy-Cap Malheureux Road (B13) on twenty nine metres and twenty five centimetres (29.25m).

Towards the South West by a common road of three metres and sixty six centimetres (3.66m) wide on twenty metres and thirty five centimetres (20.35m).

Towards the West by the surplus of land on two lines measuring twenty metres and ninety six centimetres (20.96m) and nineteen metres and fifteen centimetres (19.15m) respectively.

The whole as morefully shown on a plan registered at the Cadastral Unit as ACQ/75/000388, drawn up by Mr Rajendra Kumar BABOOLALL, Land Surveyor on the 26/10/2017.

The plan may be inspected by the public at the Archives Office of the Ministry of Housing and Lands, Ebene Tower, Ebene, during office hours.

Every interested person is required to give to the Authorised Officer within fourteen days of the second publication of this Notice in the Gazette a written declaration of the nature of his interest in the land and the amount and details of his claim for compensation.

Date: 26/02/2018

The Honourable
Purmanund JHUGROO
Minister of Housing and Lands
Ebene Tower
Ebene

First Publication

General Notice No. 380 of 2018

THE LAND ACQUISITION ACT

(Notice given under Section 8)

Notice is hereby given that I have decided to acquire compulsorily on behalf of the State of Mauritius a portion of land situate at **L'Union (Saint François)** as per title deed but in fact situate at **Cap Malheureux**, in the district of Rivière du Rempart for the public purpose of the **construction of a bypass at Cap Malheureux**.

DESCRIPTION

Portion No. 40 (Serial No. 40) [PIN: 1317100362] of an extent of two hundred and fourteen and fifteen hundredths square metres (214.15 m²) is excised from a portion of land of an extent of three hundred and eighteen and fifty five hundredths square metres (318.55 m²) belonging to **Heirs Mrs Soomeetree BHEEKHARRY (born BOODHUN)** born on 01/05/1940 holder of a national identity card bearing number B0105400901652 as evidenced by title deed transcribed in Volume TV 7181/66 and is bounded as follows:-

Towards the North East by a common road three metres and sixty six centimetres (3.66m) wide on ten metres and thirty eight centimetres (10.38m).

Towards the East by reserves of Mon Choisy-Cap Malheureux Road (B13) on twenty three metres and ninety four centimetres (23.94m).

Towards the South West by Portion No. 41 (Serial No. 41) of the plan mentioned below on nine metres and eighty four centimetres (9.84m).

Towards the West by the surplus of land on two lines measuring ten metres and fifty four centimetres (10.54m) and ten metres and ninety one centimetres (10.91m) respectively.

Towards the North East by Portion No. 45 (Serial No.45) of the plan mentioned below on three metres and fifty five centimetres (3.55m).

The whole as morefully shown on a plan registered at the Cadastral Unit as ACQ/75/000388, drawn up by Mr Rajendra Kumar BABOOLALL, Land Surveyor on the 26/10/2017.

The plan may be inspected by the public at the Archives Office of the Ministry of Housing and Lands, Ebene Tower, Ebene, during office hours.

Every interested person is required to give to the Authorised Officer within fourteen days of the second publication of this Notice in the Gazette a written declaration of the nature of his interest in the land and the amount and details of his claim for compensation.

Date: 26/02/2018

The Honourable
Purmanund JHUGROO
Minister of Housing and Lands
Ebene Tower
Ebene

First Publication

General Notice No. 381 of 2018

THE LAND ACQUISITION ACT

(Notice given under Section 8)

Notice is hereby given that I have decided to acquire compulsorily on behalf of the State of Mauritius a portion of land situate at **L'Union (Saint François)** as per title deed but in fact situate at **Cap Malheureux**, in the district of Rivière du Rempart for the public purpose of the **construction of a bypass at Cap Malheureux**.

DESCRIPTION

Portion No. 41 (Serial No. 41) [PIN: 1317100363] of an extent of one hundred and seventy nine and twenty six hundredths square metres (179.26 m²) is excised from a portion of land of an original extent of six hundred and twelve square metres (612 m²) belonging to **Mrs Ww Lutchmeeparsad BHOJOO (born Parmowtee BEETASUR)** born on 27/09/1963 holder of a national identity card bearing number B190141090075B as evidenced by title deed transcribed in Volume TV 5865/17 and is bounded as follows:-

Towards the North East partly by Portion No. 40 (Serial No. 40) of the plan mentioned below and partly by reserves of Mon Choisy-Cap Malheureux Road (B13) on fifteen metres and forty one centimetres (15.41m).

Towards the East by Mon Choisy - Cap Malheureux Road (B13) on ten metres and eighty six centimetres (10.86m).

Towards the South by the surplus of land on eleven metres and twenty one centimetres (11.21m).

Towards the West by the surplus of land on nineteen metres and eighty nine centimetres (19.89m).

The whole as morefully shown on a plan registered at the Cadastral Unit as ACQ/75/000388, drawn up by Mr Rajendra Kumar BABOOLALL, Land Surveyor on the 26/10/2017.

The plan may be inspected by the public at the Archives Office of the Ministry of Housing and Lands, Ebene Tower, Ebene, during office hours.

Every interested person is required to give to the Authorised Officer within fourteen days of the second publication of this Notice in the Gazette a written declaration of the nature of his interest in the land and the amount and details of his claim for compensation.

Date: 26/02/2018

The Honourable
Purmanund JHUGROO
Minister of Housing and Lands
Ebene Tower
Ebene

General Notice No. 382 of 2018

POLICE NOTICE

CULTURAL PROGRAM IN CONTEXT OF NATIONAL DAY CELEBRATIONS 2018 IN MAHEBOURG SUNDAY 11th MARCH 2018

By virtue of authority conferred on me under Section 25 (3) of the Police Act and Section 181 of the Road Traffic Act, traffic arrangements as hereunder will be made on **Sunday 11th March 2018 as from 10.00 hrs to 13.00 hrs hours in Mahebourg Division** in connection with above event.

2. Diversion of traffic

- (i) Vehicles coming from the direction of Curepipe proceeding towards Mahebourg will do so via roundabout King Savers through Morcellement Lorette – London Way – through Labourdonnais Street towards Mahebourg Village;
- (ii) Vehicles coming from Old Grand Port and St Hubert proceeding towards Mahebourg will do so via Arya Samaj Street towards bus terminal;
- (iii) Vehicles, except buses, proceeding towards Curepipe will do so through Sivanan la Street, Abdool Rajack Osman Street and King Savers roundabout; and
- (iv) Buses leaving Mahebourg Bus Terminal and proceeding towards Plaine Magnien/Flacq will do so through their normal route, Suffren Street, Main Road Mahebourg/Ville Noires respectively.

3. Judicial Proceedings

Non-compliance with these traffic arrangements will entail judicial proceedings.

The cooperation and understanding of the public would be much appreciated.

07.03.2018

K. M. Nobin, PMSM
Commissioner of Police

Office of the Commissioner of Police
Police Headquarters,
Line Barracks
Port Louis.

General Notice No. 383 of 2018

POLICE NOTICE

**CULTURAL PROGRAM IN CONTEXT OF
NATIONAL DAY CELEBRATIONS 2018
IN VACOAS**

SATURDAY 10TH MARCH 2018

By virtue of authority conferred on me under Section 25(3) of the Police Act and Section 181 of the Road Traffic Act, traffic arrangements as

hereunder will be made on 10th March 2018 as from 09.00 hrs to 13.00 hrs hours in Vacoas Division in connection with above event.

2. ROUTE FOR PROCESSION AND STREET PERFORMANCES

The procession will leave Vacoas Bus Stand to proceed to Vacoas Police Station passing through Independence Avenue - Fish Corner and John Kennedy Avenue.

A street performance will be held through the above mentioned itineraries.

3. DIVERSION OF TRAFFIC

- (i) Buses leaving Vacoas Bus Stand for La Caverne, St Paul, Curepipe and Henrietta will use St Vincent Avenue, Collinwood Avenue and drive onto St Paul Road; and
- (ii) Vehicles calling at Engen Filling Station will leave through Couvent de Lorette Avenue.

4. JUDICIAL PROCEEDINGS

Non-compliance with these traffic arrangements will entail judicial proceedings.

The cooperation and understanding of the public would be much appreciated.

07.03.2018

K. M. Nobin, PMSM
Commissioner of Police

Office of the Commissioner of Police
Police Headquarters
Line Barracks,
Port Louis.

General Notice No. 384 of 2018

POLICE NOTICE

**CULTURAL PROGRAMME AND STREET
PERFORMANCES IN CONTEXT OF
NATIONAL DAY CELEBRATIONS 2018**

Organised by the Municipality of Port Louis

By virtue of authority conferred upon me by Section 25(3) of the Police Act and Section 181 of the Road Traffic Act, unless otherwise directed by Police, traffic arrangements as hereunder will be made as from 15.00 hrs on **Sunday 11th March 2018 to 0000 on Tuesday 13th of March 2018** in

Port Louis Division in connection with the above event.

2. Closure of Road

- (i) All along SSR Street from its junction with Corderie Street up to La Paix Street;
- (ii) Corderie Street from its junction with Sir Virgil Naz Street up to SSR Street;
- (iii) Louis Pasteur Street from its junction with Remy Ollier up to SSR;
- (iv) Jummah Mosque Street from its junction with Sir Virgil Naz Street up to SSR Street;
- (v) Dr. Joseph Riviere Street from its junction with Remy Ollier Street up to SSR Street;
- (vi) Emmanuel Anquetil Street from its junction with Sir Virgil Naz Street up to SSR Street;
- (vii) Dr. Sun Yat Sen from its junction with Remy Ollier up to SSR Street;
- (viii) Dr. Sun Yat Sen from its junction with Sir Virgil Naz Street; and
- (ix) Renganaden Seeneevassen Street (La Paix Street) from its junction with Remy Ollier up to SSR Street.

3. Diversion of Traffic

Vehicular traffic coming from Khadafi Square, Plaine Verte proceeding towards the South will be diverted onto La Paix Street.

4. Routes For Buses

- (i) Buses leaving Plaine Verte UBS Bus Stand proceeding towards the South will use either Madad Ul Islam Street or La Paix Street to proceed towards Valley Pitot and then onto Boulevard Victoria Street to proceed to the South; and
- (ii) Buses on routine trip coming from the South will use Remy Ollier Street to reach Plaine Verte UBS Bus Stand.

Note: Bus stops found along SSR Street Port Louis will not be operational for the embarkation and disembarkation of passengers.

5. No Parking

No vehicles will be allowed to park on both sides of the roads along SSR Street.

6. Pedestrian Zone

All along SSR Street from its junction with Corderie Street will be declared as a Pedestrian Zone.

7. Judicial Proceedings

Non-compliance with these traffic arrangements will entail judicial proceedings.

The cooperation and understanding of the public would be much appreciated.

09.03.2018

K. M. Nobin, PMSM
Commissioner of Police
Office of the Commissioner of Police
Police Headquarters,
Line Barracks,
Port Louis.

General Notice No. 385 of 2018

POLICE NOTICE

NATIONAL DAY CELEBRATIONS 2018 AT CHAMP DE MARS

By virtue of authority conferred upon me by Section 25(3) of the Police Act and Section 181 of the Road Traffic Act, unless otherwise directed by Police, traffic arrangements as hereunder will be made on **Monday 12th of March 2018** in Port Louis in connection with the National Day Celebrations 2018.

2. CLOSURE OF ROAD AS FROM 16.00 HOURS

- (a) Mgr Gonin from its junction with Atchia Street to its junction with D'Estaing Street;
- (b) Sir Virgil Naz from its junction with Bourbon Street to its junction with Pope Hennessy Street; and
- (c) Maillard Street from its junction with Poudriere Street to its junction with Pope Hennessy Street;

- (d) Lislet Geoffroy Street from its junction with Poudriere Street to its junction with Pope Hennessy Street;
- (e) Lislet Geoffroy Street from its junction with Mgr Gonin Street to its junction with Pope Hennessy Street; and
- (f) Suffren Street from its junction with Mgr Gonin Street to its junction with Pope Hennessy Street.

3. ONE WAY STREET AS FROM 14.00 HOURS

- (a) Pope Hennessy Street towards Champ de Mars from its junction with Labourdonnais Street up to D'Estaing Street;
- (b) D'Estaing Street from corner Pope Hennessy Street to Eugene Laurent towards Eugene Laurent Street (LHS);
- (c) D'Estaing Street from corner Pope Hennessy Street to Frere Felix de Valois Street – One way towards Frere Felix de Valois Street;
- (d) Frere Felix de Valois Street towards Chateau D'Eau from junction with D'Estaing Street up to Port Louis SSS (Parking left side only);
- (e) Herschell Street from the direction of Eugene Laurent Street towards Shakespeare Street;
- (f) Shakespeare Street from the direction of Herchell Street towards Boulevard Victoria Street;
- (g) Corneille Street towards Sebastopol Street from its junction with Eugene Laurent; and
- (h) Swami Sivananda Street towards Frere Felix de Valois Street from its junction with Vishnu Kchetra Street with left hand side parking only.

Note: Pope Hennessy Street towards Champ de Mars from its junction with Labourdonnais Street to D'Estaing Street will carry traffic in the reverse direction as from 19.00 hours; vehicular traffic towards Champ de Mars will be diverted

onto Labourdonnais Street and Frere Felix de Valois Street.

4. ROUTES FOR THE GENERAL PUBLIC & SPECIAL ROUTE BUSES

(a) General Public

Vehicles coming from Place D'Armes and proceeding to Champ de Mars will use Royal Street – Bourbon Street – Mgr Gonin Street – turn right onto Atchia Street – Labourdonnais Street – Frere Felix de Valois Street.

(b) Special Route Buses

- (i) Buses coming from the North will proceed via Plaine Verte, Vallee Pitot, Ex-Military Road and to park along Chateau D'Eau Street;
- (ii) Buses coming along Motorway, from the South, will emerge onto autopont onto Old Moka Road, Mgr Leen Street, Labourdonnais Street, Nehru Street towards Champ de Mars; and
- (iii) Those coming from the direction of A1 "GNRW" will proceed along Bell Village, Mgr Leen Street, Labourdonnais Street, Nehru Street towards Champ de Mars.

5. PARKING FOR BUSES AND CARS

- (a) Buses will be parked along one side of Frere Felix de Valois Street, up to Dauguet facing La Pouce Mountain (Left Hand Side).
- (b) Cars will be parked along Boulevard Victoria Street, Vallee Pitot, St Denis Street, La Poudriere Street, Swami Sivananda Avenue, Vishnu Kchetra Street and on left hand side facing Dauguet.

6. PROHIBITED PARKING

- (a) Eugene Laurent Street from its junction with D'Estaing to that with Boulevard Victoria Street (Ex Military Road);

- (b) Corneille Street from its junction with Eugene Laurent Street to that of Shakespeare Street;
- (c) In the compound of Champ de Mars except for Government and other emergency services vehicles and buses conveying participants;
- (d) Pope Hennessy Street, Jules Koenig Street and Intendance Street; and
- (e) Atchia Street.

7. ROUTE IN FOR CARD HOLDERS

Motorway – North and South bounds – Place D'Armes – turn right towards Chausse Street – Intendance Street – Jules Koenig Street – Pope Hennessy Street – turn left onto D'Estaing Street – Eugene Laurent Street.

8. PARKING FOR CARD HOLDERS

- (a) Grand Stand Compound;
- (b) MTC Car Park; and
- (c) On the left hand side of Shakespeare Street, Herschell Street and Corneille Street.

9. WAY OUT FOR CARD HOLDERS (VVIPs/ VIPs)

VVIPs: Eugene Laurent Street – D'Estaing Street – Pope Hennessy Street – Jules Koenig Street – Intendance Street onto Motorway; and

10. JUDICIAL PROCEEDINGS

- (a) Non-compliance with these traffic arrangements will entail judicial proceedings.
- (b) The cooperation and understanding of the public would be much appreciated.

05.03.2018

K. M. Nobin, PMSM
Commissioner of Police

Office of the Commissioner of Police
Police Headquarters,
Line Barracks
Port Louis.

General Notice No. 386 of 2018

POLICE NOTICE

40 HEURES AT NOTRE DAME CHURCH, LONG MOUNTAIN

By virtue of authority conferred upon me by Section 25(3) of the Police Act and Section 181 of the Road Traffic Act, traffic arrangements as hereunder will be made **from 07.00 hrs to 22.00 hrs on Sunday 11th & from 06.00 to 21.00 hrs on Monday 12th March, 2018** on the above mentioned ceremony.

2. CLOSURE OF ROAD

Church Road, Notre Dame will be closed to vehicular traffic from Royal Road, Notre Dame to Old Flacq Road (both ways).

3. DIVERSION OF TRAFFIC

Vehicular traffic coming from Old Flacq Road proceeding to Long Mountain will be diverted onto Khoyratty Road and Khoyratty Roundabout and Long Mountain.

4. ONE WAY TRAFFIC

Kitchin Road from Cemetery Road to Old Flacq Road will be declared a one way traffic for vehicular traffic.

5. CARS & BUSES

- (a) La Gare and La Plaine Streets will be used by **cars only**; and
- (b) Harel Street will be used by buses and heavy motor vehicles.

6. PEDESTRIAN ZONE

Church Road, Notre Dame will be declared as a **pedestrian zone**. (Except for residents from Quincaillerie Ideal to Cemetery Road).

7. JUDICIAL PROCEEDING

Non compliance with these traffic arrangements will entail judicial proceedings.

The cooperation and understanding of the public would be much appreciated.

08.03.2018

K. M. Nobin, PMSM
Commissioner of Police

Office of the Commissioner of Police
Police Headquarters
Line Barracks, Port Louis

*General Notice No. 387 of 2018***CHANGE OF NAME**

Notice is hereby given that the Honourable Attorney General is pleased to authorise **Ashweeny Deelasha Luchmee Devi RAMANAH** to change her name **Ashweeny Deelasha Luchmee Devi** into those of **Deelasha Luxmee** so that in future she shall bear the names and surname of **Deelasha Luxmee RAMANAH**.

Date: 26th February 2018.

S Gigabhoy Sauhoboa (Mrs)
State Counsel

General Notice No. 388 of 2018

THE DISTRICT COUNCIL OF GRAND PORT

DECLARATION OF VACANCY

Notice is hereby given that the seat of **Mr Sahadeosingh MATTABADDUL** Councillor of the Village Council of New Grove has been declared vacant as per Section 39(1) of the Local Government Act 2011 as amended.

Date: 26 January 2018

Mr S. Teeluck
Chief Executive

First Publication

*General Notice No. 389 of 2018***THE LAND ACQUISITION ACT**

(Notice given under Section 8)

Notice is hereby given that I have decided to acquire compulsorily on behalf of the State of Mauritius a portion of land situate at Beau Bassin as per title deed but in fact situate at **Coromandel (Belle Etoile)**, in the district of Plaines Wilhems for the public purpose of the **construction of A1-M1 Link Road**.

DESCRIPTION

Portion No. 9 (Serial No.53) [PIN 1714310416]
of an extent of three hundred and sixty six and

twenty one hundredths square metres (366.21 m²) is excised from a portion of land being all that remains of two arpents (2A00P) or eight thousand four hundred and forty one and seventy four hundredths square metres (8441.74 m²) belonging to **GAMMA CIVIC LTD (formerly known as RANDABEL & SONS LIMITED)** holder of a business registration number **C06001228** as evidenced by title deed transcribed in Volume TV 1219/171 and is bounded as follows:-

Towards the North East by State Land [TV 201507/000214] on four metres and thirty one centimetres (4.31m).

Towards the East partly by the State Land [TV 201507/000214] and partly by State Land [TV 201507/000217] on six metres and seventy three centimetres (6.73m) and again by State Land [201507/000217] on sixteen metres and eighty three centimetres (16.83m).

Towards the South East by a common road on thirty eight metres and twelve centimetres (38.12m).

Towards the South West by the surplus of land on two metres and twenty six centimetres (2.26m).

Towards the North West by the surplus of land on two lines measuring twenty nine metres and fifty centimetres (29.50m) and twenty five metres and sixty three centimetres (25.63m) respectively.

The whole as morefully shown on a plan registered at the Cadastral Unit of the Ministry of Housing and Lands as ACQ/75/000385, drawn up by Mr Rajendra Kumar BABOOLALL, Land Surveyor on the 18/10/2017.

The plan may be inspected by the public at the Archives Office of the Ministry of Housing and Lands, Ebene Tower, Ebene, during office hours.

Every interested person is required to give to the Authorised Officer within fourteen days of the second publication of this Notice in the Gazette a written declaration of the nature of his interest in the land and the amount and details of his claim for compensation.

Date: 14/02/2018

The Honourable
Purmanund JHUGROO
Minister of Housing and Lands
Ebene Tower, Ebene

General Notice No. 390 of 2018

CORRIGENDUM

The General Notice No. 212 of 2018 under heading "The Land Acquisition Act" published in *The Government Gazette of Mauritius* No. 17 of 24th February 2018 is hereby canceled as it was wrongly published.

Government Printing Department

General Notice No. 391 of 2018

THE REPRESENTATION OF THE PEOPLE ACT

[Section 5(3)]

APPOINTMENT OF REGISTRATION OFFICERS

It is notified for general information that the following officers have been appointed Registration Officers for the Constituencies shown hereunder:-

No.	Constituency Name	Registration Officer
1.	Grand River North West and Port Louis West	NARAIIDOO-GOONIAH, Yumi Irina Gita
2.	Port Louis South and Port Louis Central	GOPAL, Daneesha
3.	Port Louis Maritime and Port Louis East	SEECHURN, Vijaylall
4.	Port Louis North and Montagne Longue	DULMEER, Sharmila
5.	Pamplemousses and Triolet	GOPAL, Daneesha
6.	Grand Baie and Poudre D'Or	FATAGAR, Rosida Beebee
7.	Piton and Rivière du Rempart	DULMEER, Sharmila
8.	Quartier Militaire and Moka	SEEWOO, Neena
9.	Flacq and Bon Accueil	NARAIIDOO-GOONIAH, Yumi Irina Gita
10.	Montagne Blanche and Grand River South East	ADHIN-BHUGALOO, Anjala
11.	Vieux Grand Port and Rose Belle	RAMWODIN, Prema
12.	Mahebourg and Plaine Magnien	KASSINATHDOSS, Neetu
13.	Rivière des Anguilles and Souillac	RAMBISSOON, Vishwani Devi Tarabhai
14.	Savanne and Black River	SEECHURN, Vijaylall
15.	La Caverne and Phoenix	RAMBISSOON, Vishwani Devi Tarabhai
16.	Vacoas and Floreal	SEEWOO, Neena
17.	Curepipe and Midlands	RAMWODIN, Prema
18.	Belle Rose and Quatre Bornes	COONJAN, Vigianee

No.	Constituency Name	Registration Officer
19.	Stanley and Rose Hill	FATAGAR, Rosida Beebee
20.	Beau Bassin and Petite Rivière	ADHIN-BHUGALOO, Anjala
21.	Rodrigues	RAMWODIN, Prema

General Notice No. 96 of 2015 is hereby repealed.

Dated this 9th March, 2018.

Office of the Electoral Commissioner
Port Louis

General Notice No. 392 of 2018

MINISTRY OF SOCIAL SECURITY, NATIONAL SOLIDARITY, AND ENVIRONMENT
AND SUSTAINABLE DEVELOPMENT (ENVIRONMENT AND SUSTAINABLE DEVELOPMENT DIVISION)

NOTICE UNDER THE ENVIRONMENT PROTECTION ACT

NOTICE FOR PUBLIC INSPECTION OF DECISION ON EIA APPLICATION

Notice is hereby given under Section 23(2) b of the Environment Protection Act 2002 that the EIA Application for the **Proposed Extension of Existing MCFI Tank Farm at Fort George, Port Louis by the Mauritius Chemical and fertilizer Industry Ltd** has been rejected.

07 March 2018

Director of Environment
Department of Environment
Ministry of Social Security, National Solidarity,
and Environment and Sustainable Development
(Environment and Sustainable Development Division)

General Notice No. 393 of 2018

MINISTRY OF SOCIAL SECURITY, NATIONAL SOLIDARITY, AND ENVIRONMENT
AND SUSTAINABLE DEVELOPMENT (ENVIRONMENT AND SUSTAINABLE DEVELOPMENT DIVISION)

NOTICE UNDER THE ENVIRONMENT PROTECTION ACT

NOTICE FOR PUBLIC INSPECTION OF DECISION ON EIA APPLICATION

Notice is hereby given under Section 23(2) b of the Environment Protection Act 2002 that the EIA Application for the Exempt Undertaking for the **Proposed New Link Road of 7m wide from Palma Road to Flic en Flac en Coastal Road by the Road Development Authority** has been rejected.

07 March 2018

Director of Environment
Department of Environment
Ministry of Social Security, National Solidarity,
and Environment and Sustainable Development
(Environment and Sustainable Development Division)

General Notice No. 394 of 2018

MINISTRY OF SOCIAL SECURITY, NATIONAL SOLIDARITY, AND ENVIRONMENT
AND SUSTAINABLE DEVELOPMENT (ENVIRONMENT AND SUSTAINABLE DEVELOPMENT DIVISION)

NOTICE UNDER THE ENVIRONMENT PROTECTION ACT**NOTICE FOR PUBLIC INSPECTION OF DECISION ON EIA APPLICATION**

Notice is hereby given under Section 23(5) of the Environment Protection Act 2002 that the Minister of Social Security, National Solidarity, and Environment and Sustainable Development has **approved** the issue of an **EIA Licences** for the following undertakings :

PROJECT DESCRIPTION	PROJECT SITE	PROPONENT	DATE OF EIA LICENCE
Proposed Extension and Refurbishment of the Veranda Tamarin Hotel	Tamarin in the district of Black River	VHL Ltd	02 March 2018
Proposed Extension of the existing shipyard facility to provide for vessels construction, maintenance and repair	Port Area in the district of Port Louis	Chantier Naval de l'Océan Indien Limitee	02 March 2018
Proposed Partial Relocation of the Company to the east of the existing coal terminal belonging to the Mauritius Ports Authority	Port Area in the district of Port Louis	Coal Terminal (Management) Co.Ltd	02 March 2018

A copy of the above EIA Licence is available for inspection during normal working hours (i.e 08:45 to 12:00 hrs and 12:30 to 16.00 hrs) at the Resource Centre of the Department of Environment, Ground Floor, Ken Lee Tower, Cnr Barracks & St Georges Streets, Port Louis.

The conditions attached to the EIA Licences may be inspected at this Ministry's website on the following address: <http://environment.govmu.org>

07 March 2018

Director of Environment
Department of Environment
Ministry of Social Security, National Solidarity,
and Environment and Sustainable Development
(Environment and Sustainable Development Division)

*General Notice No. 395 of 2018***NOTICE UNDER SECTION 310(1)(c) OF THE COMPANIES ACT 2001**

Notice is hereby given pursuant to section 309(1)(b) of the Companies Act 2001 that the companies listed below are to be removed from the register as there is reason to believe that these companies have ceased to carry on business and there is no other reason for these companies to continue in existence/ have failed to pay the registration fees/ have not filed the annual return as required under section 223(2) of the Act.

Objection, if any, shall be delivered to the Registrar of Companies not later than 09 April 2018.

FILE NO.	NAME OF COMPANY	REGISTERED OFFICE
C3327	GATEWAYS TRAVEL APND TOURS LTD	TRAVEL HOUSE CNR SIR WILLIAM NEWTON AND ROYAL STREETS PORT LOUIS MAURITIUS
C10123	K.D.B. FACTORY SHOP LTD.	56 NALLETAMBY ROAD PHOENIX
C10149	SUPER HEALTH EQUIPMENT CENTRE CO LTD	31 BRABANT STREET PORT LOUIS
C10318	SINGHEERA COMPANY LIMITED	MORC BOUCAN NALLETAMBY RD PHOENIX
C10347	DESBRO INT. MARKETING LTD	5 PRES J KENNEDY ST PORT LOUIS
C10430	PHOTO SHIRTS LTD	93 ROYAL ROAD PORT LOUIS
C11751	HAVELY INVESTMENT LIMITED	C/O KHEMRAJ RAMBURREN 3 THIERRY ST ROSE HILL
C12270	SAILING 500 CHARTER LTD.	6 DUMAS STREET PORT LOUIS
C12467	NUCK & KEET CO. LTD.	178 ATRIUM BLDG CR V NAZ ST ROSE HILL
C12846	ROLAND & PHILIPPE COMPANY LTD	LOT 26, MORC MONTREAL I ROYAL ROAD COROMANDEL
C13102	KIM HUNG MANAGEMENT CO LTD	ROYAL RD TOMBEAU BAY
C13385	CORAIL MARKET LTD	315 MORC DE CHAZAL FLIC EN FLAC MAURITIUS
C13635	HOTEL CONNECTIONS INTERNATIONAL LTD	5 PRESIDENT J KENNEDY ST PORT LOUIS
C14167	BIG O'SHOP LTD	ROYAL ROAD MONT CHOISY
C14657	B & H ENTERPRISES LTD	38 DUPONT STREET BEAU BASSIN
C14773	ELDORIZA CO LTD	C/O MR. JEROME N.C NG CHENG HIN 10 AVENUE ALFRED BROWN QUATRE BORNES
C15300	MARKET OPERATORS LTD	ROBERT EDWARD ST CUREPIPE
C15866	CDA LIMITED	C/O MR KARL BOUIC PETITE VICTORIA TROU D'EAU DOUCE
C16450	IP LEUNG TRADING LTD	35 REMY OLLIER ST PORT LOUIS
C16568	CONTINU-FIX (MAURITIUS) LTD	BONNE TERRE VACOAS
C16624	JACKCHIC WEAR LTD	31 B EUGENE LAURENT ST PORT LOUIS
C17038	L'ATLANTIDE COMPAGNIE LTEE	C7 CAUDAN WATERFRONT PORT LOUIS MAURITIUS
C17357	MEDIATECH INDIAN OCEAN LTD	ROYAL ROAD POINTE AUX CANONNIERS
C17462	ALL FOR KIDS LTD	C/O BRODINE OCEAN LAKE BLDG ROYAL ROAD GRAND BAY MAURITIUS
C17697	OPEN SKY EXPRESS LTD	5 PRESIDENT JOHN KENNEDY STREET PORT LOUIS MAURITIUS
C17793	AIRTECH LTD	23-25 SEENEVASSAN STREET PORT LOUIS MAURITIUS
C18014	NADHAN AND CO. LTD.	CINEMA CASSE ROYAL ROAD TRIOLET MAURITIUS
C18191	EASYCOM LTD	30 JOSEPH RIVIERE STREET KUNG HING MALL PORT LOUIS MAURITIUS
C18720	ARTWEAR CO. LTD.	AVENUE DES LYS MORC LA COCHEYLE TOMBEAU BAY
C18801	ECCO SAILING ADVENTURES LTD	C/O KRESTON SERVICES LTD 44 ST GEORGES STREET PORT LOUIS
C19196	OPTIMA ENTERPRISES LTD	PALAIS DE CHINE ROYAL ROAD GRAND BAY MAURITIUS
C19262	M'FIVE CONSULTANCY LTD	C/O DELTA CONSULTANTS, SINCLAIR HOUSE 4 RAOUL RIVET STREET SQUARE, PETRICHER, PORT LOUIS

FILE NO.	NAME OF COMPANY	REGISTERED OFFICE
C19359	GRC BHOYROO (PARTS) LTD	PALMA ROAD LA LOUISE QUATRE BORNES MAURITIUS
C21556	MAGASIN DE L'HARMONIE LTEE	4TH FL DISCOVERY HOUSE ST JEAN ROAD QUATRE BORNES
C21659	FOCUS ON FURNITURE LIMITED	APPAVOO BUSINESS CENTRE 29 BIS MERE BARTHELEMY STREET PORT LOUIS
C21692	MALDY TRADING CO. LTD	C/O MR P.J.ALLAN CAMBIER LE MORNE MAURITIUS
C21723	TRADIMEX LTD	RAMPHUL BLD., CNR CHAUSSEE SIR CELICOURT ANTELME PORT LOUIS MAURITIUS
C23250	DANZAS AEI INTERNATIONAL (MAURITIUS) LTD	40 FARQUHAR STREET PORT LOUIS MAURITIUS
C066942	Shezan Mehendi Hair & Beauty Institute Ltd	2ND FL, MAYFAIR BLDG 43 SSR STREET PORT LOUIS
C067161	SERRAKO LTD	BATTERIE D'ANJOO, RTE POINTE AUX SABLES G.R.N.O MAURITIUS
C070624	ISLAND BUSINESS BOX LTD	SIR WILLIAM NEWTON STREET, PORT LOUIS
C074010	Vieo International Ltd	6 SIR WILLIAM NEWTON ST PORT LOUIS MAURITIUS

Date : 05/03/2018

Registrar of Companies
One Cathedral Square
Jules Koenig Street
Port Louis

*General Notice No. 396 of 2018***PHARMACY COUNCIL ACT****Annual List of Pharmacists**

Notice is hereby given that, in accordance with section 20 of the Pharmacy Council Act of 2015, the pharmacists listed below have been registered with the Pharmacy Council for the Year 2018:

**ANNUAL LIST OF PHARMACISTS
FOR THE YEAR 2018**

SN	Surname and Name of Pharmacist
1	Abdoulla Yasmin Hajee
2	Abdul Rahiman Muhammad Nisaar Ibrahim
3	Abdurrahim AliMohamed
4	Afoke Yip Lone Cyril
5	Ah Fat Mary Jennifer
6	Ah Kong Marie François Serge
7	Ah Sen Jean Pierre

SN	Surname and Name of Pharmacist
8	Ah Sen Stephanie Tang Min Moya
9	Alieinova Iryna Leonidivna
10	Aling Nicholas Kian Kwong
11	Alleemudder Hanna
12	Allybokus Mahmad Yoossouf
13	Appadoo David
14	Appadoo Jyodisha Chetnandini
15	Appannah- Vunka Jungum Rovina
16	Arockya Joseph Joystan Vimal Raj
17	Atchia Ackhbar
18	Atchia Djuneid Ackbar Gany
19	Aubdool Razia Bibi
20	Auckbarally-Allybocus Beebee Zainab
21	Aukauloo Bibi Nazia
22	Aukhajah Arvind Kumar Singh
23	Aukle Shalini

SN	Surname and Name of Pharmacist
24	Auleear Shabneez Banu Dinally
25	Aullybux Mohammad Ismael
26	Aumeer Oormila
27	Awotar Bodhnarain
28	Badal Aqeelah Shabneez
29	Baichoo Manish
30	Balgobin -Nathoo Yeshika Devi
31	Balgobin Sheena Devi
32	Barreau Luc Alain Rene
33	Bechard Yelena
34	Beebeejaun Maryam Yousouf
35	Beebeejaun Shafiq Hussain
36	Beedassy Satyan Kumar
37	Beeharry Ahmad
38	Beeharry Ghantish
39	Beeharry Muhammad Ashfaq
40	Beeharry Pooja Devi
41	Beharry Bhadevi
42	Benoit Dominique
43	Benoit Svetlana Victorovna
44	Bessoondyal Hemraz
45	Bhatoo Mohammad Noorane
46	Bheecarry Avinash Kumar
47	Bhoodoo Soodurshinee
48	Bhuddoo Mannisha
49	Bhudoye Mantee
50	Bhugaloo Renuka
51	Bhugun Hulloorwan Vidooshi
52	Bhunoo Zahedah Bibi
53	Bhurtun Yuliya Bogdanova Oleksandrivna
54	Bikoo Oumeswary
55	Bismillah-Manjoo Sabeeha
56	Bissessur-Bansodeb Reshmi Roy
57	Bissessur Reetesh Roy
58	Bissonauth Phaleswar
59	Bissonauth Veer
60	Bissoonauth Sunil Kumar

SN	Surname and Name of Pharmacist
61	Bissoonauth-Luchoomun Oumadevi
62	Bissoondoyal Radhamohunsingh
63	Blazy-Jauzac Claire Elise Yvonne
64	Bocus Bilal Muhammad Ali
65	Bohoorun Jawaharduth
66	Boodhoo Abhishek
67	Boodhumeah-Issimdar Bibi Waheeda
68	Boolaky Neiti Devi
69	Boolell Sarita Kumari
70	Boukroune Futloo Souheila
71	Boykunt-Jhoree Ruby
72	Brigemohane Rajiv
73	Brigemohane Sanjiv
74	Brizmohun -Bundhun Laveesha
75	Bucktowar Harry Krishna
76	Bucktowar Kelvin
77	Bucktowar Tashmeet
78	Budhu Baichoo Choonita
79	Bumma Deepwantee
80	Bundhun Ashvin Kumar
81	Bundhun Atish Kumar
82	Bundhun Rajduth
83	Burahee Abdool Rahman
84	Burahee Kaneez Fatima
85	Busguth Niteesha
86	Busguth Nitin Kumar
87	Cadjee Yousouf Mamode
88	Canagasaby Ariadasy
89	Canhea Arvind
90	Canhea- Seetaram Meinavatee Maharane
91	Capery Kathija
92	Casimir Jean Yves
93	Chadee Devashi Shona
94	Chady Zaynab Zaina Banu Khan
95	Chan Kwing Kwan Leung Ngian
96	Chan Kwing Kwan-Pan Sin Kristel Kee Man
97	Chan Sin Cheong C.T.N.

SN	Surname and Name of Pharmacist
98	Chan Stephanie
99	Chandan Suneechur Veema
100	Chatharoo -Outim Shabnam Khan
101	Chattaroo Ahmad Ahmanoolah
102	Chattun Soorayyah
103	Chedee Burton Renoo
104	Chedee Kalim Mohammud
105	Chellapen Venisen
106	Chintamunnee Ooriah Vedamrita
107	Chitto Vanesha
108	Chooroomoney Ajay
109	Chooroomoney Darshini
110	Chudoory Sanjiv
111	Chukapermal Jeevambal
112	Chummun -Beeharry Archana Sharma
113	Chummun Vijayduth
114	Chung chai Tsang Pamela
115	Chung Fat Gary Heen Nian
116	Chutoo-Goolamnobe Noorina
117	Chutoorgoon Bhugwandev
118	Chutterdharry Geerjanand
119	Codabaccus Shahnaz Nissa
120	Coolen Veemala
121	Coonjah Yousreen Banu
122	Cunthen Renganaden
123	Curpen Sivapragassen
124	Dabee Nishi
125	Daby Rishiduth
126	Dabydoyal Avinash
127	Dassaye Preeya
128	Dauhoo Abdus Mohammed Sameeah
129	Dauhoo Ashraf Mohammad
130	Dauhoo Mohammad Bilaal
131	Dauhoo Nawaz Mohammad
132	Dauhoo Rabia Mehak
133	Daureeawo Anwar
134	Daureeawo Parweez

SN	Surname and Name of Pharmacist
135	Daureeawo Sheriff
136	Deelawar Bibi Nawsheen
137	Dewangree Ibrahim Cassim
138	Dhuny Abdool Mohammad Said
139	Didarally Mangou Samea
140	Dil Hossain Ziaad
141	Dilmar Mahmud Sufyan
142	Dinaran Dinkar Sharma
143	Dookhee Nabiihah Begum
144	Dookhit Imran Ahmad
145	Dookhith Coudoosia
146	Dookhith Nazmeer Bibi Zainab
147	Dookun Chetan Rambans
148	Doorga Narainduth
149	Doorgiah Ramprakash
150	Dowlut Virendranath
151	Ducasse Elise Gaëlle Marialys
152	Dumee Duval Florence
153	Durga Harry Shekhar Devkamal Robin
154	Durocher Corinna
155	Dussoye Madhuri
156	Dyall Dave
157	Dyall Shanta
158	Eathally Nusrat Aman
159	Ebrahimkhan Yasmina
160	El Hayek Hani
161	El Hayek -Sohawon Shenaz Banon
162	Elaheebocus Naailah
163	Elyhee Faizal
164	Emamally B. Sernage
165	Emmambokus Shamnaaz Begum Shamsunnissah
166	Eydatoulah Zaina Bibi
167	Facknath Sandhya
168	Fatemamode - Adamjee Shameem
169	Fauzee Ayeshah Fateemah Beebee
170	Fedally Mamode Taher
171	Fitch Nathalie

SN	Surname and Name of Pharmacist
172	Foondhun Hamza
173	Foondun Shameer Ahmad
174	Furzun Youssouf Mohammad
175	Gaya Ajay (S.B.R)
176	Gaya Ravindranath
177	Geeanee Umesh Kumar
178	Geerjamundo Avinash
179	Gerval Clement Luc
180	Gobhardhun Devdassingh
181	Goburdhun Alkesh kumar
182	Gokhool Tasreen Geelani Bibi
183	Golamhossein Bibi Shabneeze
184	Goolamhossen Fadil
185	Gooroochurn -Juggessur Jashodhara Aesha
186	Gopaul Saraswatya Devi
187	Gopee Jayalutchmee
188	Gopee Waheeda Bibi Bahadoor
189	Gosai Anusooya
190	Goulvaden Mohammad Ryad
191	Govinden Paramasiven
192	Groochurn Thoswanee Devi
193	Guirdharry Girish Ramdhany
194	Guness Avinash
195	Guness Lilladhur
196	Guness Veronique Caroline
197	Gungadeen Meetender Singh
198	Gungah Rajkumarsing
199	Gungah Yashil
200	Gya Seboruth Drishnee
201	Heenith Mohamed Arshad
202	Heeralall Bina
203	Heeramun Dikshit Avnish Kumar
204	Hobass Mohamad Adil Shah
205	Hosany Ahmed
206	How Soong Fat Hok Kwong
207	Huloomaun Mohunparsad
208	Hurdoyal Amitabh

SN	Surname and Name of Pharmacist
209	Hurdoyal Padnnabh
210	Hymabaccus Sultaan Ahmad
211	Inderjeet Indrasen
212	Indur Goonjana Neha
213	Issimdar Sahid
214	Issory Yeshraj
215	Ittoo Naroo Sandea
216	Jackaria Nazneen
217	Jackaria Zaynah Banon
218	Jahangeer Hanaa
219	Jankee Avish Krishnadas Oop
220	Jankee Basant Singh
221	Jankee Sheesha
222	Janoo Sookna Vimla
223	Jauhangheer Mohammad
224	Jaulimsing Mohunsing
225	Jaulimsing Prakash
226	Jaulimsing Rhakesh
227	Jaumally Mohammad Salim-Javed
228	Jaumally Tasneem Bibi
229	Jawaheer Doorgeshsing
230	Jaynub Moheenee
231	Jaypul Abdool Sakoor
232	Jeehoo Muhammad Kaleem Shahnawaaz
233	Jeenathally Muhammad Yasine
234	Jeenathally Shamsheed
235	Jeetun -Monebahal Sukeshni Soni
236	Jeetun Reaz
237	Jeewuth Prakash
238	Jepaul-Mundil Joshna Karishma
239	Jewon Fariha Shah
240	Jewon Mohammad Waseem
241	Jheelan Dindranath Parbhoo
242	Jheelan Pooja Jayalakshmee
243	Jheelan -Ramchandur Ahinsa
244	Jhugroo Parmanand
245	Jhummun Abdul Samad

SN	Surname and Name of Pharmacist
246	Jhummun Zaheed
247	Jhumun Rajanand
248	Jhurry Nabilah Bibi
249	Jissury Manishi
250	Joomun-Jhumka Sadiyah
251	Joorawon Svenia
252	Juggessur Nuvin
253	Jugnauth Ashwina
254	Jugoo Kasse Arunima
255	Kader Mooreen
256	Kasamally Esmael Vasheen Mohammad
257	Kasenally Shammimah
258	Kasseeah Balkrishna Sharma
259	Kasseeah Olena Sergiyenko
260	Kawol Dharendra
261	Keenoo -Allarakha Shagufta Bibi
262	Keenoo Ameera
263	Keenoo Azad
264	Keenoo Hamza
265	Keenoo Muhammad Athar
266	Keenoo Shaheen Janhangeer
267	Keenoo Shelina Banu
268	Khadun Bibi Shazia Beghum
269	Khayrattee Bibi Farheen
270	Khedoo Muhammad Zubeyr
271	Khodabocus Mohammad Siddique
272	khodabux Farad Abdool Hamid
273	Khodabux Noorani Ahmad Abdool Hamid
274	Khoobeelass Richa
275	Khoodeeram Smita
276	Kitaruth Ranasingh
277	Konfortion Caroline
278	Konfortion Patrick Alex
279	Koonjee Taijassweeta
280	Korumtollee Housna Nazifah
281	Kotiah- Thoddi Sharmila
282	Kristnama Anusha

SN	Surname and Name of Pharmacist
283	Kulpoo Mira- Oree
284	Kulpoo Pramod
285	Kumar Nitin
286	Kureembokus Rumjaun Nazeera Bibi
287	Kureemun-Hosany Nashreen
288	Lalloo Shabana
289	Lam Cham Kee Emilie-How Hong Sabrina
290	Lam Cham Kee Siat Fen
291	Lam Cham Kee Valerie
292	Lan Pak kee Liu Khian
293	Lavictoire Paul Francis
294	LeFranc Alain Desire Gerard
295	Lillmond Sarwan Kumar
296	Lim Ah Ken Saw Khim
297	Luchmeeparsad Shitul
298	Luckhoo Nazamoodeen
299	Luckhoo Samsodeen
300	Mahabir Prerna
301	Mahadea Ewa
302	Mamoojee Muhammad Muniir Yacoob
303	Mandarry Mohammad Shameem
304	Mangatha Amreeta
305	Mangou Ashmed Ibrahim
306	Marion Vanessa
307	Maryachalee Usha
308	Mauderboccus Imran
309	Maunkee Akhilesh
310	Mauree Seevaperoumal Pillay
311	Mauree Aruvee Sarvapallee Pillay
312	Mawlaboccus Reezwanah Bibi
313	Mayaram Deeya
314	Mayaram Hansraj
315	Misri Sudhir.
316	Mittoo Nusrat
317	Mohabeer Divya Darshini
318	Mohabeer Oodayesingh
319	Mohamadhosen Fayaz

SN	Surname and Name of Pharmacist
320	Mohamudally Alvyra Hajirah
321	Mohith-Bundhun Poonam Kumaree
322	Molotoo Zaheerah Bibi
323	Moochooram-Raheja Sonia
324	Moolee Bibi Zarah Alia Shamma
325	Moollan Azeema Banon Sulliman
326	Mooneeramsing Vikram Kumar
327	Moorbannoo Zakiah
328	Mooroogen Bojahrajen Devendeeren
329	Moothoosamy Yamini Kasturi
330	Mootoosamy Anushka
331	Mootooveeren Vikash
332	Moraby Zainool Aberdeen
333	Mottay Dhayana
334	Munbodh Mandeeta
335	Mungar Mayur
336	Mungra Hansley
337	Mungroo Careena Bholah
338	Mungroo Jessika
339	Mungroo Samiya
340	Mungroo Shazia
341	Mungroo-Beechoo Vandana
342	Munogee Natasha
343	Muthoora Devany Devi
344	Muthoorah Luviksha Drushilla
345	Muthusawmy Goinsamy Pillay
346	Naeck Brijendrasingh
347	Naga Ajay
348	Naga Nishal
349	Naraino Majie Nabiilah
350	Nathoo - Luckraz Kaajal
351	Nathoo Sangeeta
352	Neerunjun Madhu Harshaa
353	Ng Tseung Marie Linda
354	Nirsimloo Prova
355	Nojib Firdaus Begum
356	Nowbuth Neelmalsing

SN	Surname and Name of Pharmacist
357	Nuckchady-Hurry Bhavna
358	Nuckcheddy Haji Mohammad Abdoulla
359	Nundlall -Mohamudbucus Vedwatee Devi
360	Nunkoo Indrajeet
361	Nunkoo -Seeruttun Hema Devi
362	Oogarah Dhananjay
363	Oomur Bibi Nusrat
364	Oozageer-Jogee Prathybha
365	Osman Hélène Marilyn Edwige
366	Panawoolla Noor-E-Hanna
367	Paraouty Noor -Ud-Din
368	Parsad Nemraj Tiwaree
369	Parsad Ramchurn Manisha
370	Parsade Chetunprakash Teewaree
371	Parsade Vishal Teewaree
372	Pat Fong Guy
373	Pat Fong Jane Grace
374	Pat Fong Jason
375	Pat Fong Johnny Fat Kwong
376	Patel Zain Esmael
377	Pather Amirthasamy Damoordalingum
378	Peerally Hakeema
379	Peerally Shehad Mohaiyudeen
380	Perianen-Ariacordass Vijayalutchmee
381	Pha Claude Jacques
382	Poteeram Rajkumar
383	Prayag Jeewonlallsing
384	Prayag Ranjiv
385	Purmessur Nilma
386	Purohoo Bachoo Gooshinee Devi
387	Ragoo Luxcha
388	Ragoo Nandita
389	Rajarai-Vencatasamy Sharon
390	Rajaram Nisha Devi Bindah
391	Rajputty-Toylocco Trisha Goonekshi
392	Ramburn-Sinha Asha Devi
393	Ramcharitar Avinash Rai

SN	Surname and Name of Pharmacist
394	Ramcharn Johendra
395	Ramcharn Rubina Devi
396	Ramchurn Chellun Parwatee Shawna
397	Ramchurn -Haulkory Jaya Soudha
398	Ramchurn Hemant Singh
399	Ramchurn Navind
400	Ramchurn Neelkamal
401	Ramchurun Tatyana
402	Ramdeehul Naveen Prakash
403	Ramdeneer Bheenick A.R
404	Ramdeneer Devinah
405	Ramdewor Hemant
406	Ramgoolam Dhanishtha
407	Ramhit Pallavi
408	Ramjan Fazila
409	Ramjeeawon Joypaul Jayshree Davi
410	Ramkhalawon Hurbissoon Shabeerah
411	Ramkhalawon Mahmad Swadeck
412	Ramkhalawon Omeeta Devi
413	Ramkissooon Sampat Premowtee
414	Ramkurrun Yashasvi
415	Ramlagan Betchoo Jayesha
416	Ramlochun Mareeachalee Nalini
417	Ramloli Jason Harry
418	Ramluggun Pravesch
419	Ramnauth Anil Kumar.
420	Rampadarath Jayesh Jugmohun
421	Rampadarath Kheelraj
422	Ramphul Sharma
423	Ramprogus Aman
424	Ramprogus Dhaneshwar
425	Ramprogus Vimul
426	Ramputty Urvashee
427	Ramrachuya-Rookmoneea Vimi
428	Ramrucha Parbatee Devi
429	Ramsahye Maya Devi
430	Ramtohul Elena Alexandrovna

SN	Surname and Name of Pharmacist
431	Ramtohul Mahendranath
432	Ramtohul Vinesh Mahen
433	Rannoo Noor Mohammad Hashmee
434	Rathacharen Ashwin Dave
435	Rene Wilfrid Christian Mario
436	Requin Gerard Roger Serge
437	Romjon Zayd Ahmad
438	Rookmoneea Yeshnath
439	Rossaye Abdool Samad
440	Rossaye Syeda Mehjabeen Fatima
441	Rosunee Premnath
442	Ruhomutally Asraf
443	Ruhomutally Fadilah Bibi
444	Ruhomutally Hanaa Banon
445	Ruhomutally Hasnaa Noor
446	Ruhomutally Shakeel Mahmud
447	Rummun Nawraj
448	Samynaden Kanagavallee
449	Saroar Arshad Muhamod
450	Saumtally Ziad IBN Saoud
451	Seebaluck -Mandarry Sabine
452	Seebun Manisha
453	Seeburrin Ranapratab
454	Seegobin Nilkant
455	Seegobin Vimla
456	Seeneevassen Ajaghen
457	Seeram Hooma Devi
458	Seeram-Jhugoroo Veena
459	Seetaloo Rajeev Kumar
460	Seetohul Sajiv
461	Seetulsingh Harry
462	Seetulsingh Ramlochun Anila Sheilaja
463	Sewpaul Oodayechand
464	Sewpaul Toofaneeram Bhanu
465	Sham Mohammad Sabeer
466	Shiwpuasad Ashwin kumar
467	Singh Asha

SN	Surname and Name of Pharmacist
468	Singh Jasbeer
469	Sobarun Sailesh Kumar
470	Soborun Rajeev Sharma
471	Sohawon Hossen
472	Soliman-Hymabaccus Bibi Sanah
473	Somauroo Nessa Bibi
474	Soobhug Hurshanunduth Sharma.
475	Soobhug Tatyaria Anatolyevna
476	Soobramanien Poobarlene
477	Soobul Tezanand
478	Soochit-Hurill Lajwantee Devi
479	Soodhun Fara
480	Soodhun Ubaydullah
481	Soogali Mahmood Jaliil
482	Soogali Mahmood Khaliil Ehsan
483	Sookmoulla Norina
484	Sooknundun Avinash Rudhir
485	Sooknundun Mokshida Vanita
486	Sooknundun Pradeep Kumar
487	Sooknundun Rajeshwaree
488	Sookram Garveeta
489	Sookram Mocheswar
490	Soondron Sarouvaani
491	Soondrum Padmini
492	Sooriamoorthy Shrinivassen
493	Sreekeesoon Dheeya Priyamka
494	Sreekeesoon Uddhav
495	Sumodhee Nasseem
496	Sunassee Nurveen
497	Sunassee Pragaladen
498	SunneechurraJankee Varsha
499	Suroowan Shanoo
500	Tapossea Bheemal
501	Tatayah Krishtanah
502	Tatayah Maya Devi
503	Teeluck Humduth
504	Teeluck Jugdish

SN	Surname and Name of Pharmacist
505	Teeluck Kushiram
506	Teeluck Mohabeer
507	Teeluck Paupamah Karishma
508	Teeluck Rina
509	Teeluck Tarkeswar
510	Teeluck-Badoorally Geeta Anjalee
511	Thirakaluthy Fon Yuen Marlene
512	Thupsee Shaneeza
513	Tirbhowan Sanjay Prakash
514	Toofany Roopwatty
515	Toorabally Mohammad Shariff
516	Toorabally Mohammad Taahir Ibn Amza
517	Toorbuth Shabneez Begum
518	Torabally Nawsheen Bee
519	Treebhoo hun Attindra
520	Treebhoo hun Teeluck Devyaminee
521	Unuth Kamlakant
522	Uteene Bibi Hafez
523	Utim Yaseena Banu
524	Vassoodaven Bagavady
525	Vawda Sadeck
526	Vial Shadya
527	Woodun Rajendra
528	Yeung Chin Shing Chung Choy

LIST OF FOREIGN PHARMACISTS

SN	Surname and Name of Pharmacist
1	Jadhao Sandip Shriram
2	Lomte Sanjay Parshuram
3	Sangave Sanjay Sadhura

Dated this 8th day of March 2018.

Ministry of Health and Quality of life

EMPLOYMENT RELATIONS TRIBUNAL**INTERPRETATION OF AWARD****ERT/RN 156/17****Before**

Rashid Hossen	-	President
Raffick Hossenbaccus	-	Member
Rabin Gungoo	-	Member
Teenah Jutton-Seeburrun (Mrs)	-	Member

In the matter of:- Clency Bibi and 83 others **(Disputants)**

And

The Central Electricity Board **(Respondent)**

This is a joint application for a declaration under section 75 (1) of the **Employment Relations Act 2008**, as amended.

On 15th April 2008 the then Permanent Arbitration Tribunal (R. Hossen Ag President, as he then was, B. Ramburn, member and M. Goinden, member) delivered its award in Cause Number RN 816 in the matter of Clency Bibi & 13 others and the Central Electricity Board ('CEB') and the date of implementation was retrospective as from 1 July 2001 with regard to the first three disputes which were before the then Permanent Arbitration Tribunal ('PAT').

The award of the PAT was in relation to the shift employees and former shift employees of the CEB and their respective basic and consolidated salaries, as the case may be, *inter alia* following upgrading of salary scales from scales 6 to 7 for Assistant Shift Foremen, scales 8 to 9 for Shift Foremen and scales 10 to 11 for System Control Operators.

By August 2008 the PAT's award has been satisfactorily implemented by the CEB, save and except for one issue which has been and is still separating the parties and which has given rise to proceedings before the Industrial Court in the form of five test cases where the CEB has raised preliminary points of law as to jurisdiction and urged that the issues raised before the Industrial Court should be referred to the Employment Relations Tribunal for interpretation. The court urged the parties to these suits to explore ways and means of disposing of these five following pending cases amicably:

- (i) Anthonee v CEB CN 452/12;
- (ii) Taher v CEB CN 453/12;
- (iii) Bibi v CEB CN 454/12;
- (iv) Ossiany v CEB CN 455/12; and
- (v) Lily v CEB CN 456/12.

On the one hand, the above-mentioned Plaintiffs are of the view that their respective basic salaries should, for the purpose of implementing the aforesaid 2008 award of the then PAT, be calculated, worked out and determined in accordance with the point to point conversion method which has been agreed upon between CEB Staff Association ('CEBSA') and the CEB pursuant to a JNC Agreement dated 8 August 1991.

On the other hand, the CEB disagrees and has, sometime in or about February 2009, implemented the aforesaid award of the PAT, under the aforesaid first three disputes, with retrospective effect as from 1 July 2001, by applying the Salary Commission's Master Salary Conversion Table on "hypothetical basis" with effect from 1 July 1999 as contained in the Memorandum of Understanding between CEB and CEB Staff Association signed on 26 December 2000.

The parties are now jointly praying that the Tribunal should make a declaration under section 75 of the Employment Relations Act, 2008, as to which is the appropriate conversion method which should be applied by the CEB in implementing the aforesaid award of the PAT in relation to the parties hereto.

For the proper and continuing satisfactory implementation of the Award, the Tribunal, after considering the intervention of both parties, declares that the interpretation to be given to it is the following:-

The conversion of the July 2001 salary to the corresponding salary in one higher scale, as awarded by the then PAT, shall be made at the nearest higher point plus one increment.

The Tribunal notes with concern the inordinate delay in this application. It has nevertheless interpreted the award in consideration of the agreement reached by the parties.

SN Rashid Hossen
President

SN Raffick Hossenbaccus
Member

SN Rabin Gungoo
Member

SN Teenah Jutton-Seeburrun (Mrs)
Member

5th March 2018

General Notice No. 398 of 2018

NATIONAL TRANSPORT AUTHORITY

Notice is hereby given that the following applications have been received by the Authority and the Authority will shortly hear the said applications.

APPLICATION FOR PUBLIC 'A' CARRIER'S LICENCE

<u>S.N</u>	<u>REF NO</u>	<u>NAME OF APPLICANT</u>	<u>VEHICLE NUMBER & MAXIMUM GROSS WEIGHT</u>	<u>BASE OF OPERATION</u>	<u>GOODS TO BE CARRIED</u>
113	NTA/PUB/A/LC/18448	BOYJONAUTH Raj Khosla Ramanand	NYP 45000Kg GV	Morcellement Goolamally, Le Hochet, Terre Rouge	General Goods
114	NTA/PUB/A/LC/18449	SPKR Transport Ltd	NYP 32000Kg GV	Illet Branch Road, D'Epinay	General Goods
115	NTA/PUB/A/LC/18450	GOBURDHUN Khrisnanand	NYP 32000Kg GV	Royal Road, St Julien D'Hotman	General Goods
116	NTA/PUB/A/LC/18451	CALLEECHURN Reeta (Born Bundhun)	NYP 4360Kg GV	Branch Road, Camp Ithier, Flacq	General Goods
117	NTA/PUB/A/LC/18452	Gueas Transport & Mechanical Services Ltd	NYP 32000Kg GV	Royal Road, Chemin Grenier	General Goods
118	NTA/PUB/A/LC/18453	SEEPERSAND Gheerish Singh	NYP 32000Kg GV	Avenue Domun Lane, Belle Rose, Quatre Bornes	General Goods
119	NTA/PUB/A/LC/18454	SOOKUR Avishek	3315ZU02 32000Kg GV	Route Grussy, Vacoas	General Goods

NATIONAL TRANSPORT AUTHORITY — *continued*

<u>S.N</u>	<u>REF NO</u>	<u>NAME OF APPLICANT</u>	<u>VEHICLE NUMBER & MAXIMUM GROSS WEIGHT</u>	<u>BASE OF OPERATION</u>	<u>GOODS TO BE CARRIED</u>
120	NTA/PUB/A/LC/18455	Kyson Waste Water Ltd	NYP 30000Kg GV	Tresbon, Vacoas	Effluent
121	NTA/PUB/A/LC/18456	Kyson Tech Ltd	NYP 26000Kg GV	Tresbon, Vacoas	Effluent
122	NTA/PUB/A/LC/18457	WHAN KAN Laval	A1471 4180Kg GV	Allée Père Laval, Sainte Croix, Port-Louis	Containers
123	NTA/PUB/A/LC/18458	WHAN KAN Laval	1900ZJ12 3660Kg GV	Allée Père Laval, Sainte Croix, Port-Louis	Containers
124	NTA/PUB/A/LC/18459	HOSEINBUKUS Fatwimah Afra	NYP 5530Kg GV	Royal Road, Notre Dame, Long-Mountain	General Goods
125	NTA/PUB/A/LC/18460	MUNCHETTY- CHENDRIAH Narainsamy	577FB03 8000Kg GV	Maurel Road, Riviere du Rempart	General Goods
126	NTA/PUB/A/LC/18461	SOWAMBER Mobysingh	NYP 5000Kg GV	Charles Regnaud Street, Curepipe Road	General Goods
127	NTA/PUB/A/LC/18462	MEERAM Mohammad Reyaad	NYP 4100Kg GV	Corps de Garde Road, Camp-Diable	General Goods
128	NTA/PUB/A/LC/18463	SUDDOO Muhammad Nadeer	5157NV05 6300Kg GV	Emile Laval No 2, Camp Le Vieux, Rose Hill	General Goods

NATIONAL TRANSPORT AUTHORITY — *continued*

<u>S.N</u>	<u>REF NO</u>	<u>NAME OF APPLICANT</u>	<u>VEHICLE NUMBER & MAXIMUM GROSS WEIGHT</u>	<u>BASE OF OPERATION</u>	<u>GOODS TO BE CARRIED</u>
129	NTA/PUB/A/LC/18464	FOOLLEE Premilla (Born Cheemonto)	420ZG91 13500Kg GV	Cremation Road, Bois Rouge, Goodlands	General Goods
130	NTA/PUB/A/LC/18465	DHOORUNDHUR Sooraj	NYP 4000Kg GV	Royal Road, Grand Pointe Aux Piment	General Goods
131	NTA/PUB/A/LC/18466	Heirs Mr. KOODUN Abdool Rafick represented by Mrs. KOODUN Bibi Nazma & 3 Heirs	FC191 9400Kg GV	Notre Dame, Long Mountain	General Goods
132	NTA/PUB/A/LC/18467	RAMSING Kamlesh	EJ336 13000Kg GV	Shantiniketan Lane, Mare Tabac	General Goods
133	NTA/PUB/A/LC/18468	Shariff & Sons Ltd	NYP 35000Kg GV	Canal Bathurst Street, Morcellement Goolamally, Le Hochet, Terre Rouge	Containers
134	NTA/PUB/A/LC/18469	DHUNHA Nirmal	NYP 3500Kg GV	Dr Manilall Road, Bois Mangues, Plaine Des Papayes	General Goods
135	NTA/PUB/A/LC/18470	Yuteesha Enterprise Co Ltd	1582ZV05 32000Kg GV	Royal Road, Lessur, Sebastopol	General Goods

NATIONAL TRANSPORT AUTHORITY — *continued*

<u>S.N</u>	<u>REF NO</u>	<u>NAME OF APPLICANT</u>	<u>VEHICLE NUMBER</u>	<u>BASE OF OPERATION</u>
13	38340/C	From: Josian ARISTIDE To: Vinesh RAMASAWMY	Taxi Car 3360MY13	Cité Debarcadère, Pointe Aux Sables

Any person legally entitled to do so may set out his objection/s or other representation/s together with his name and address and must give the reasons thereof in writing so that these may reach the *Secretary to the Board, National Transport Authority, MSI Building, Royal Road, Cassis, Port Louis* not later than on the seventh day of publication of this notice, in the Government Gazette. Any objection that reaches the Secretary to the Board after the prescribed time limit will not be entertained.

**MSI Building
Les Cassis
Port Louis
06 March 2018**

General Notice No. 399 of 2018

NATIONAL TRANSPORT AUTHORITY

Application for Public Service Vehicle (Taxi) Licences

Notice is hereby given that the National Transport Authority proposes to grant Public Service Vehicle (Taxi) Licences **on transfer** to operate taxis from **Intercontinental Mauritian Resort, BalACLava**.

2. (a) Only applications from those who satisfy the following criteria will be considered: -

(i) Applicants should be holders of Public Service Vehicle (Taxi) Licences to operate from any base of operation/locality listed below: -

1. Arsenal
2. Baie du Tombeau
3. Cité Bois Marchand
4. Elizabethville, Baie du Tombeau
5. Jumbo (Riche Terre)
6. La Goulet, Baie du Tombeau
7. Pointe aux Piments
8. Riche Terre
9. Roche Bois
10. Solitude
11. SSRN Hospital
12. Terre Rouge
13. Triolet
14. Westin Turtle Bay Resort & Spa

(ii) Holders of PSV (Taxi) License who have been providing a satisfactory taxi service at **Intercontinental Mauritian Resort, BalACLava** for at **least 2 years** is eligible to submit an application (documentary evidence to be produced);

(iii) They should have operated from their actual base of operation for the past three years (this criteria shall not apply to Taxi Operators of Westin Turtle Bay Resort & Spa) ;

(iv) They should have a clean criminal record for the last three years;

NATIONAL TRANSPORT AUTHORITY — *continued*

- (b) Successful applicants should be prepared to implement their licences on cars of less than ten (10) years.
- 3. Applicants who have applied in response to press communiqué dated 09 September 2011 and January 2018 should not submit fresh applications. Their applications, together with the newly made applications, shall be considered by the Authority.
- 4. (a) Application forms may be collected at the Licensing Section of the National Transport Authority's Office, MSI Building, Cassis between 09h00 and 15h00 on any working day as from 13 March 2018.
 - (b) Application forms duly filled in, together with a fee of Rs. 300/- shall be deposited at the Licensing Section on 16 March 2018 by 15h00 at latest.
 - (c) Applicants should produce the original of their Public Service Vehicle (Taxi) Licence when submitting their applications.

Note: Applications received after the closing date shall not be considered.

5. WARNING

Applicants are reminded that it is an offence under Section 160 of the Road Traffic Act if any false information is given in their application form, in which case they may be liable to a maximum fine of Rs. 10,000 and to a maximum term of 12 months imprisonment.

**MSI Building
Les Cassis
Port Louis
06 March 2018**

General Notice No. 400 of 2018

TRADEMARK NOTICES**Data Identification Codes**





The data identification codes appearing in the tables below are WIPO standards and are known as Internationally recognised Numbers for the Identification of Data (INID) Codes.

NID Codes For Marks





Code	Interpretation	Code	Interpretation	Code	Interpretation
(310)	Application Number	(151)	Registration Date	(111)	Registration Number
(320)	Filing Date	(511)	Nice Classification	(730)	Applicant's Name & Address
(330)	Priority Data	(540)	Description of the Mark	(740)	Representative's Name & Address

PATENTS, INDUSTRIAL DESIGNS & TRADEMARKS ACT 2002***(Regulation 38)***





Notice is hereby given that the following marks have been accepted under Section 38 of the Patents, Industrial Design & Trademarks Act 2002:-

<p>(310) 26583/2018 (320) 30/01/2018 (730) MARION HAIR CLUB & CO LTD (730) 3rd Floor, Sholay Complex, Queen Street, Rose-Hill, Republic of Mauritius (511) 41 and 44 (540) Marion Hair & Beauty (and logo)</p>  <p>— MARION HAIR & BEAUTY —</p>	<p>(310) 26770/2018 (320) 02/03/2018 (730) Sobany & Sons Co. Ltd. (730) 4 Kwan Tee Street, Port Louis, Republic of Mauritius (511) 37 (540) Sobany & Sons Traffic Light Engineering and logo</p> 
<p>(310) 26003/2017 (320) 20/10/2017 (730) ESPRIT BIO 8, rue Christophe Colomb, 75008 PARIS, France (740) Andre Robert, Senior Attorney No. 8, Georges Guibert Street, Port Louis (511) (5, 29 and 30) (540) LABORATOIRES SUPER DIET & Logo</p> 	<p>(310) 26777/2018 (320) 02/03/2018 (730) Soobrayen Sendylen Morcellement Chetty, Grand Bay, Republic of Mauritius (511) (10, 35 and 36) (540) COLBERT - Your Gateway to Mauritius and Africa (and logo)</p>  <p>Your Gateway to Mauritius and Africa</p>


PATENTS, INDUSTRIAL DESIGNS & TRADEMARKS ACT 2002 — *continued*

<p>(310) 26247/2017 (320) 28/11/2017 (730) AB InBev International Brands Limited AB Inbev House, Church Street West, Woking, Surrey, GU21 6HT, United Kingdom (740) Geroudis Management Services Ltd River Court, St Denis Street, Port Louis (511) (32) (540) CASTLE LITE label</p> 	<p>(310) 26248/2017 (320) 28/11/2017 (730) AB InBev International Brands Limited AB Inbev House, Church Street West, Woking, Surrey, GU21 6HT, United Kingdom (740) Geroudis Management Services Ltd River Court, St Denis Street, Port Louis (511) (32) (540) CASTLE LITE neck and body label</p> 
<p>(310) 26635/2018 (320) 08/02/2018 (730) E-Moke IP Ltd, C/o MITCO Corporate Services Ltd, Ebene Skies, 4th Floor, Rue de L'Institut, Ebene, Republic of Mauritius (740) Geroudis Management Services Ltd., River Court, St. Denis Street, Port-Louis (511) (12) (540) E-MOKE</p>	<p>(310) 26636/2018 (320) 08/02/2018 (730) E-Moke IP Ltd, C/o MITCO Corporate Services Ltd, Ebene Skies, 4th Floor, Rue de L'Institut, Ebene, Republic of Mauritius (740) Geroudis Management Services Ltd., River Court, St. Denis Street, Port-Louis (511) (12) (540) MiniMoke</p>
<p>(310) 26646/2018 (320) 09/02/2018 (730) SEBANG GLOBAL BATTERY CO., LTD. 433, Seolleung-ro, Gangnam-gu, Seoul (135-919), Rep.of Korea (740) André Robert, Senior Attorney No 8, Georges Guibert Street, Port-Louis (511) (9) (540) GLOBAL & G Device</p> 	<p>(310) 26713/2018 (320) 20/02/2018 (730) Atlántica Agrícola, S.A. C/ Corredera, 33 Entlo., VILLENA (03400) ALICANTE, Spain (740) André Robert, Senior Attorney No 8, Georges Guibert Street, Port Louis (511) (1, 5 and 35) (540) ATLÁNTICA AGRICULTURA NATURAL Logo and Mountains Device in Colour</p> 

PATENTS, INDUSTRIAL DESIGNS & TRADEMARKS ACT 2002 — *continued*

<p>(310) 26720/2018 (320) 21/02/2018 (730) ROOTS COLD PRESSED LTD Mont Choisy, Les Bains, Republic of Mauritius (511) (32 and 43) (540) Roots Cold Pressed Logo</p> 	<p>(310) 26730/2018 (320) 23/02/2018 (730) SOCIETE DES BAINS DE MER LTD Pointe Malartic, Grand Baie-Mauritius, Republic of Mauritius (511) (43) (540) Lady Lisbeth</p> 
<p>(310) 26731/2018 (320) 23/02/2018 (730) Seat, S.A. Autovía A-2, Km. 585, 08760 Martorell (Barcelona), Spain (740) André Robert, Senior Attorney No. 8, Georges Guibert Street, Port-Louis (511) (12) (540) SEAT BORN</p>	<p>(310) 26732/2018 (320) 23/02/2018 (730) Seat, S.A. Autovía A-2, Km. 585, 08760 Martorell (Barcelona), Spain (740) André Robert, Senior Attorney No. 8, Georges Guibert Street, Port-Louis (511) (12) (540) SEAT BORN-E</p>
<p>(310) 26733/2018 (320) 23/02/2018 (730) Seat, S.A. Autovía A-2, Km. 585, 08760 Martorell (Barcelona), Spain (740) André Robert, Senior Attorney No. 8, Georges Guibert Street, Port-Louis (511) (12) (540) SEAT E-BORN</p>	<p>(310) 26740/2018 (320) 27/02/2018 (730) MAUVILAC INDUSTRIES LIMITED Pailles Road, Les Pailles, Republic of Mauritius (740) R C Payen, Trademark Agent, IBL LTD 10, Dr Ferriere Street, Port Louis (511) (2) (540) LOTUS WHITE</p>
<p>(310) 26737/2018 (320) 26/02/2018 (730) INJINJI LTD Temple Road, Trois Boutiques, Union Vale, Republic of Mauritius (511) (22 and 31) (540) Injinji Passion Driven Innovation (and logo)</p> 	<p>(310) 26736/2018 (320) 26/02/2018 (740) Institut Escoffier 22 C Cossigny Street, Curepipe (511) (41) (540) Institut Escoffier & Logo - École Internationale Hôtellerie, Restauration & Arts Culinaires Ile Maurice</p>  <p>Institut Escoffier École Internationale Hôtellerie, Restauration & Arts Culinaires Ile Maurice</p>

PATENTS, INDUSTRIAL DESIGNS & TRADEMARKS ACT 2002 — *continued*

<p>(310) 26747/2018 (320) 27/02/2018 (730) Alteo Properties Ltd 5th Floor, Ebène Skies, Rue de L'Institut, Ebène 80817, Republic of Mauritius (740) Mr Pravin Barthia, Trademark Agent, ENSafrica (Mauritius) 19, Church Street, Port Louis (511) (3, 14, 16, 18, 20, 21, 24, 25, 27, 29, 30, 31, 32, 33, 35, 36, 37, 38, 39, 41, 42, 43, 44 and 45) (540) ANAHITA GOLF</p>	<p>(310) 26748/2018 (320) 27/02/2018 (730) Alteo Properties Ltd 5th Floor, Ebène Skies, Rue de l'Institut, Ebène 80817, Republic of Mauritius (740) Mr Pravin Barthia, Trademark Agent, ENSafrica (Mauritius) 19 Church Street, Port-Louis (511) (3, 14, 16, 18, 20, 21, 24, 25, 27, 29, 30, 31, 32, 33, 35, 36, 37, 38, 39, 41, 42, 43, 44 and 45) (540) ANAHITA ILE MAURICE</p>
<p>(310) 26749/2018 (320) 27/02/2018 (730) Toot Sweet Ltd Ferret Estate, Mapou, Republic of Mauritius (511) (33) (540) IDUN and logo</p>  <p>IDUN</p>	<p>(310) 26750/2018 (320) 27/02/2018 (730) Johnson & Johnson One Johnson & Johnson Plaza, New Brunswick, New Jersey 08933, U.S.A. (740) André Robert, Senior Attorney 8 Georges Guibert Street, Port-Louis (511) (3, 9 and 10) (540) NEUTROGENA BRIGHT BOOST</p>
<p>(310) 26754/2018 (320) 28/02/2018 (730) THE PROFESSIONAL SPA LTD 156 Gujadhur Street, Curepipe, Republic of Mauritius (511) (41 and 43) (540) SPA VILLAGE (and logo)</p> 	<p>(310) 26755/2018 (320) 28/02/2018 (730) THE PROFESSIONAL SPA LTD 156 Gujadhur Street, Curepipe, Republic of Mauritius (511) (41 and 43) (540) FITNESSFLO (and logo)</p> 

PATENTS, INDUSTRIAL DESIGNS & TRADEMARKS ACT 2002 — *continued*

<p>(310) 26768/2018 (320) 02/03/2018 (730) SMART CO-OPERATIVE CREDIT UNION LIMITED Sir Celicourt Antelme Street, Curepipe, Republic of Mauritius (511) (36) (540) SMART MONEY & LOGO</p> 	<p>(310) 26769/2018 (320) 02/03/2018 (730) Fujiland Events Ltd 4 Kwan Tee Street, Port Louis, Republic of Mauritius (511) (41 and 43) (540) FUJILAND EVENTS (and logo)</p> 
<p>(310) 26774/2018 (320) 02/03/2018 (730) MISKEEN'S LTD Royal Road, Floreal, Republic of Mauritius (511) (33) (540) RED CARPET RUM</p> <p>RED CARPET RUM</p>	<p>(310) 26775/2018 (320) 02/03/2018 (730) Ramdenee Edible Oil Products Ltd Industrial Zone, Phoenix, Republic of Mauritius (740) Mr R C Payen, Trademark Agent IBL LTD, 10, Dr Ferrière Street, Port-Louis (511) (29) (540) RAJAH</p>




Opposition, if any, to be lodged with the Controller, The Industrial Property Office, Ministry of Foreign Affairs, Regional Integration and International Trade (International Trade Division), 11th Floor, Sterling House, Lislet Geoffroy Street, Port-Louis, Republic of Mauritius by way of notice and within the delay prescribed by law (2 months) in accordance with the Patents, Industrial Designs and Trademarks Act 2002.

Date: 08 March, 2018

Ag. Controller
Industrial Property Office

*General Notice No. 401 of 2018***PATENTS, INDUSTRIAL DESIGNS & TRADEMARKS ACT 2002**





Notice is hereby given that the following marks have been registered under Section 38 of the Patents, Industrial Design & Trademarks Act 2002:-

<p>(111) 23541/2018 (151) 21/02/2018 (730) Quimicas Oro, S.A. (730) CV35 Valencia-Ademuz, Km. 13, 1 izq. / 46184 San Antonio De Benagéber, Valencia, Spain (740) André Robert, Senior Attorney No 8, Georges Guibert Street, Port Louis (510) Int Class 3 (540) OLYMPIA (Stylised)</p> 	<p>(111) 23542/2018 (151) 21/02/2018 (730) Mauvilac Industries Limited (730) Pailles Road, Pailles, Republic of Mauritius (740) Ruben Cyril Payen IBL Ltd, 10, Dr Ferrière Street, Port-Louis (510) Int Class 2 (540) IMPERIAL WHITE</p>
<p>(111) 23543/2018 (151) 07/03/2018 (730) LIQUID TELECOMMUNICATIONS LIMITED (730) 6 New Street Square, London EC4A 3BF, United Kingdom (740) Dave Boolauky, Attorney-at-Law Suite 620, 6th Floor, St. James Court, St. Denis Street, Port-Louis (510) Int Class 16 (540) LIQUID</p>	<p>(111) 23544/2018 (151) 07/03/2018 (730) LIQUID TELECOMMUNICATIONS LIMITED (730) 6 New Street Square, London EC4A 3BF, United Kingdom (740) Dave Boolauky, Attorney-at-Law Suite 620, 6th Floor, St. James Court, St. Denis Street, Port-Louis (510) Int Class 16 (540) LIQUID TELECOM</p>
<p>(111) 23545/2018 (151) 07/03/2018 (730) LIQUID TELECOMMUNICATIONS LIMITED (730) 6 New Street Square, London EC4A 3BF, United Kingdom (740) Dave Boolauky, Attorney-at-Law Suite 620, 6th Floor, St. James Court, St. Denis Street, Port Louis (510) Int Class 16 (540) LIQUID TELECOM logo (2014)</p> 	<p>(111) 23546/2018 (151) 07/03/2018 (730) Ratish Kumar RAMSURUN (730) St Malo, Royal Road, Tombeau Bay, Republic of Mauritius (510) Int Class 33 (540) Baie de l'esperance (and logo)</p> 

PATENTS, INDUSTRIAL DESIGNS & TRADEMARKS ACT 2002 — *continued*

<p>(111) 23547/2018 (151) 06/03/2018 (730) YSM Investments (Pty) Ltd, a South African company (730) 129 Hilton Road, Meadowview Business Estate West, Linbro Park, Sandton, Gauteng South Africa (740) André Robert, Senior Attorney 8 Georges Guibert Street, Port Louis (510) Int Class 34 (540) RG RUDLAND & GEORGE & Device logo (black & white)</p> 	<p>(111) 23548/2018 (151) 06/03/2018 (730) MANGROVE WAY CO LTD (730) No. 1 Chevreux Lane, Calodyne 31703, Republic of Mauritius (510) Int Class 12 and 25 (540) iLAND (and logo)</p> 
<p>(111) 23549/2018 (151) 06/03/2018 (730) Tamara ROBERT GALLET (730) Impasse Bois Mapou, Morcellement Carlos, La Preneuse, Riviere Noire, Republic of Mauritius (510) Int Class 18 and 24 (540) AXROW Stylised</p> 	<p>(111) 23550/2018 (151) 07/03/2018 (730) CL CHLOE LECAREUX LTD (730) Coastal Road, Pointe aux Canonniers, Republic of Mauritius (510) Int Class 24 and 25 (540) Bleu de Vous (and logo)</p> 
<p>(111) 23551/2018 (151) 07/03/2018 (730) SOLARCOOL (MAURITIUS) LTD (730) Chemin Casse Ghoon, Pointe aux Canonniers, Grand Bay, Republic of Mauritius (740) Me L. Mootoosamy 3rd Floor, Suite 311, St Denis Street, St James Court, Port Louis (510) Int Class 11 and 35 (540) Solxenergy (and logo)</p> 	<p>(111) 23552/2018 (151) 07/03/2018 (730) SOLARCOOL (MAURITIUS) LTD (730) Chemin Casse Ghoon, Pointe aux Canonniers, Grand Bay, Republic of Mauritius (740) Me L. Mootoosamy 3rd Floor, Suite 311, St Denis Street, St James Court, Port Louis (510) Int Class 11 and 35 (540) Thermx and logo</p> 

PATENTS, INDUSTRIAL DESIGNS & TRADEMARKS ACT 2002 — *continued*

<p>(111) 23553/2018 (151) 07/03/2018 (730) Accuro Fiduciary Services Limited (730) 29 Farm Street, London W1J 5RL, United Kingdom (740) André Robert, Senior Attorney No 8, Georges Guibert Street, Port-Louis (510) Int Class 35 and 36 (540) ACCURO & Design</p> 	<p>(111) 23554/2018 (151) 07/03/2018 (730) PAPER CONVERTING COMPANY LIMITED (730) Bonne Terre, Vacoas, Republic of Mauritius (510) Int Class 16 (540) 6 DOUX</p>
<p>(111) 23555/2018 (151) 07/03/2018 (730) AVDR LTD (730) 39, Rue St Georges, Port Louis, Republic of Mauritius (510) Int Class 16 and 41 (540) ST SPORT TOGETHER BY AVDR (and logo)</p> 	<p>(111) 23556/2018 (151) 07/03/2018 (730) SHUBTEJ LTD (730) Bissoondoyal Avenue, 403 Bonne Terre, Vacoas, Republic of Mauritius (510) Int Class 39 (540) Mobo and Sun Device - Mobo Soleil</p> 
<p>(111) 23557/2018 (151) 07/03/2018 (730) BUDDY'S BURGER LTD (730) 4th Floor Jhugroo Building, St Paul Road, Vacoas, Republic of Mauritius (510) Int Class 43 (540) Buddy's Logo</p> 	<p>(111) 23558/2018 (151) 07/03/2018 (730) Everlast World's Boxing Headquarters Corp. (730) 42 W 39th Street, 3rd Floor New York NY 10018, U.S.A. (740) RC Payen, Trademark Agent IBL LTD, 10 Dr. Ferriere Street, Port Louis (510) Int Class 25 (540) EVERLAST Cinemascope E Con Device</p> 
<p>(111) 23559/2018 (151) 07/03/2018 (730) Tropical Paradise Co. Ltd (730) C/o Eclosia Group, Gentilly, Moka, Republic of Mauritius (740) Me. Gerard H de Froberville, Attorney at Law, ENSafrica(Mauritius) 19, Church Street, Port-Louis (510) Int Class 36 and 43 (540) Labourdonnais Residences</p>	<p>(111) 23560/2018 (151) 07/03/2018 (730) Tropical Paradise Co. Ltd (730) c/o Eclosia Group, Gentilly, Moka, Republic of Mauritius (740) Me. Gerard H de Froberville, Attorney at Law ENSafrica(Mauritius) 19, Church Street, Port-Louis (510) Int Class 36 and 43 (540) Labourdonnais Apart' Hotel</p>

PATENTS, INDUSTRIAL DESIGNS & TRADEMARKS ACT 2002 — *continued*

<p>(111) 23561/2018 (151) 07/03/2018 (730) LIRTA Ltd (730) Pierre Simonet Street, Floréal, Republic of Mauritius (510) Int Class 43 (540) SALT RESORTS & HOTELS (and logo)</p> 	<p>(111) 23562/2018 (151) 07/03/2018 (730) LIQUID TELECOMMUNICATIONS LIMITED (730) 6 New Street Square, London EC4A 3BF, United Kingdom (740) Dave Boolauky, Attorney-at-Law Suite 620, 6th Floor, St James Court, St Denis Street, Port-Louis (510) Int Class 42 (540) LIQUID</p>
<p>(111) 23563/2018 (151) 07/03/2018 (730) LIQUID TELECOMMUNICATIONS LIMITED (730) 6 New Street Square, London EC4A 3BF, United Kingdom (740) Dave Boolauky, Attorney-at-Law Suite 620, 6th Floor, St James Court, St Denis Street, Port-Louis (510) Int Class 42 (540) LIQUID TELECOM</p>	<p>(111) 23564/2018 (151) 07/03/2018 (730) LIQUID TELECOMMUNICATIONS LIMITED (730) 6 New Street Square, London EC4A 3BF, United Kingdom (740) Dave Boolauky, Attorney-at-Law Suite 620, 6th Floor, St James Court, St Denis Street, Port-Louis (510) Int Class 42 (540) LIQUID TELECOM logo (colour)</p> 
<p>(111) 23565/2018 (151) 07/03/2018 (730) LIQUID TELECOMMUNICATIONS LIMITED (730) 6 New Street Square, London EC4A 3BF, United Kingdom (740) Dave Boolauky, Attorney-at-Law Suite 620, 6th Floor, St. James Court, St. Denis Street, Port-Louis (510) Int Class 16 (540) LIQUID TELECOM logo (colour)</p> 	

Date: 07 March, 2018

Ag Controller
Industrial Property Office

General Notice No. 402 of 2018

THE PATENTS, INDUSTRIAL DESIGN & TRADEMARKS ACT 2002
(Regulation 40)

Notice is hereby given that the following industrial design has been registered under Section 31 of the Patents, Industrial Designs & Trademarks Act 2002:

Description of Design: POSTER

Number & Date of Registration: 000184/2018 of 14 September, 2017

Name & Address of the registered owner: Compagnie Laitière Européenne of 50890 Condé-sur-Vire, France

Name & Address of Creator: Nathalie SANTINI, KEEPMOVING, 1, Place Maurice Berteaux, 78400 Chatou, France


Filing Date: 14 September, 2017

Priority Date: 14 March, 2017- FR

Products: The design relates to a poster for foodstuff and the features of the design are those of shape and/or configuration

Class: 09-03

Representation of Design:



Date: 06 March, 2018

The Controller
Industrial Property Office

Legal Notices and Advertisements

Third & Last Publication

CHANGE OF NAME

Notice is hereby given that **Christian Alain LASCAR** has applied to the Honourable Attorney-General for leave to change his surname **LASCAR** into that of **FARA** so that in the future he shall bear the names and surname of **Christian Alain FARA**.

Objections, if any, should be filed in the Registry of the office of the Attorney-General within a period of 28 days as from the last date of publication of this notice.

Christian Alain LASCAR
Applicant

(Rec. No. 16/474867)

Third & Last Publication

CHANGE OF NAME

Notice is hereby given that **Ketanrao ARIF** has applied to the Honourable Attorney-General for leave to change his surname **ARIF** into that of **RAMADOO** so that in the future he shall bear the names and surname of **Ketanrao RAMADOO**.

Objections, if any should be filed in the Registry of the Office of the Attorney-General within a period of 28 days as from the last date of publication of this notice.

(Rec. No. 16/474831)

Third & Last Publication

CHANGE OF NAME

Notice is hereby given that **Cheshiv Roy CAUSSY** has applied to the Honourable Attorney-General for leave to change his names **Cheshiv Roy** into that of **Roy** so that in the future he shall bear the name and surname of **Roy CAUSSY**.

Objections, if any, should be filed in the Registry of the office of the Attorney-General within a period of 28 days as from the last date of publication of this notice.

Cheshiv Roy CAUSSY
Applicant

(Rec. No. 16/474908)

Second Publication

CHANGE OF NAME

Notice is hereby given that **Mr Govinda SOUPANAKIN** has applied to the Honourable Attorney-General for leave to change his surname **SOUPANAKIN** into that of **SEEBOO** so that in the future he shall bear the name and surname of **Govinda SEEBOO**.

Objections, if any, should be filed in the Registry of the office of the Attorney-General within a period of 28 days as from the last date of publication of this notice.

Dated 14th February 2018.

(Rec. No. 16/474896)

Second Publication

CHANGE OF NAME

Notice is hereby given that I, **Ms Nazemeen SOOBHANY C/o Ms Claudine Annie LESECHE-SOOBHANY of Avenue Bois Goyave, Lamivoie, Tamarin** have applied to the Honourable Attorney-General for leave to change the name **Nazemeen** into that of **Nazleen** so that in the future I may be Known under the name and surname of **Nazleen SOOBHANY**.

Objections, if any, should be filed in the Registry of the office of the Attorney-General within 28 days as from the date of the last publication of this notice.

Under all legal reservations.

Date: 26.02.18

(Rec. No. 16/474904)

Second Publication

CHANGE OF NAME

Notice is hereby given that **Mr & Mrs Lacraj TEEPSOO** have applied to the Honourable Attorney-General for leave to change their minor son's name **Dhritsen** into those of **Maheer Dhritsen** so that in the future he shall bear the names and surname of **Maheer Dhritsen TEEPSOO**.

Objections, if any, should be filed in the Registry of the office of the Attorney-General within a period of 28 days as from the last date of publication of this notice.

(Rec. No. 16/474895)

Second Publication

CHANGE OF NAME

Notice is hereby given that **Abdus Sallam Zèir Poonah** represented by his agent and proxy **Ahmed Mosahed** of 24, Remy Ollier Street, Phoenix has applied to the Honourable Attorney-General for leave to change the surname **Poonah** into that of **Neeyamuthkhan** so that in future he may be known under the forenames and surname of **Abdus Sallam Zèir Neeyamuthkhan**.

Objections, if any, should be filed in the Registry of the office of the Attorney General, within a period of 28 days as from the last date of publication of this notice in the papers.

Dated at Port Louis, this 26th day of February, 2018.

Me M I Dauhoo
of Cathedral Square, Port Louis.
Attorney for
Abdus Sallam Zèir Neeyamuthkhan.

(Rec. No. 16/474953)

Second Publication

CHANGE OF NAME

Notice is hereby given that **Rajiv Singh RAMBURUTH** has applied to the Honourable Attorney-General for leave to change his names **Rajiv Singh** into those of **Davey Benjamin** so that in the future he shall bear the names and surname of **Davey Benjamin RAMBURUTH**.

Objections, if any should be filed in the Registry of the Office of the Attorney-General within a period of 28 days as from the last date of publication of this notice.

Dated 26th February 2018.

(Rec. No. 16/474949)

First Publication

CHANGE OF NAME

Notice is hereby given that **Mr & Mrs Vickram BHIKHAREE** have applied to the Honourable Attorney-General for leave to change the name of their minor son **Sulakshya** into that of **Sulaksh** so that in the future he shall bear the name and surname of **Sulaksh BHIKHAREE**.

Objections, if any should be filed in the Registry of the Office of the Attorney-General within a period of 28 days as from the last date of publication of this notice.

Dated 2nd March, 2018.

(Rec. No. 16/475034)

First Publication

CHANGE OF NAME

Notice is hereby given that **Mr Hamid FANGOO & Mrs Fatemah Bibi PEERBUX** have applied to the Honourable Attorney-General for leave to change the names of their minor son **Muhammad Noor-Fah Bin Hamid** into those of **Muhammad Noor-Fah Peerbux Bin Hamid** so that in the future he shall bear the names and surname of **Muhammad Noor-Fah Peerbux Bin Hamid FANGOO**.

Objections, if any, should be filed in the Registry of the Office of the Attorney General within a period of 28 days as from the last date of the publication.

Dated: 2nd March 2018.

**Mr Hamid FANGOO &
Mrs Fatemah Bibi PEERBUX**
Applicants

(Rec. No. 16/475004)

First Publication

CHANGE OF NAME

Notice is hereby given that **Mr & Mrs Ashish DABEEDYAL** have applied to the Honourable Attorney-General for leave to change their minor daughter's names **Grisha Lakshmi** into that of **Yata** so that in the future she shall bear the name and surname of **Yata DABEEDYAL**.

Objections, if any, should be filed in the registry of the office of the Attorney-General within 28 days as from the last publication of this notice.

Dated at Port Louis, this 10th January, 2018.

Mr & Mrs Ashish DABEEDYAL
Applicants

(Rec. No. 16/475006)

First Publication

CHANGE OF NAME

Notice is hereby given that **Marie Danielle Melissa PURAHOO**, of 28, Stein Street, Beau Bassin, has applied to the Honourable Attorney-General for leave to change her names **Marie Danielle Melissa** into those of **Bibi Sadia Yoosraliah**, so that in the future, she may officially be known under the names and surname of **Bibi Sadia Yoosraliah PURAHOO**.

Objections, if any, should be filed in the Registry of the office of the Attorney General within a period of 28 days as from date of publication of the said notice in the papers.

Dated this 08th day of March 2018.

A. B. Atchia, S.A
of 22, Lislet Geoffroy St,
Cathedral Square,
Port Louis
Attorney for the Petitioner

(Rec. No. 16/475042)

SALE BY LEVY

Notice is hereby given that on **Thursday the 26th day of July, 2018 at 1.30 p.m.** shall take place before the Master's Court, Supreme Court situate at Jules Koenig Street, Port Louis, the Sale by Levy of: 1. "A Fixed Charge by Mr. and Mrs. APOLLON Pierre Harold David Cursley Aldo over the following asset:- *Le droit de surélévation sur cent cinquante deux mètres carrés (152 m²) à prendre d'un bâtiment résidentiel d'une superficie de deux cent dix sept décimal huit mètres carrés (217.8 m²) construit en blocs de ciment sous dalles, érigé sur deux portions de terrain contiguës situés au quartier de Plaines Wilhems, lieu dit Curepipe, savoir:- La première, de la contenance de six perches*

*et vingt cinq centièmes (6.25 P) soit deux cent soixante trois décimal huit dixièmes mètres carrés (263.8 m²); Et La seconde, de la contenance de vingt trois mètres carrés (23 m²) et bornée d'après le titre de propriété ci-après relaté, comme suit:- Il a été fait observer au titre de propriété ci-après relaté que les dits terrains forment ensemble deux cent quatre vingt six décimal quatre vingt centièmes mètres carrés (286.80 m²). Avec ensemble une fraction correspondant à soixante dix centièmes (0.70) à prendre dans sept cent cinquante neuf décimal quarante et un/millièmes (759.41/1,000^{èmes}) de la propriété du sol du sus dit terrain et des parties communes y attachées. » Together with all buildings, constructions and plantations existing thereon, and all dependencies and appurtenances thereof, generally whatsoever without any exception or reservation the whole as morefully described in title deed drawn up by Mr. Hassam Seelarbokus, Notary Public, on the 16/10/2006, registered and transcribed on the 19/10/2006 in TV 6349/34. And 2. A Fixed Charge by Mr. and Mrs. APOLLON Harold Raymond over the following asset:- *Ledit bâtiment résidentiel d'une superficie de deux cent dix sept décimal huit mètres carrés (217.8 m²) construit en blocs de ciment sous dalles, érigé sue deux portions de terrain contiguës situées au quartier des Plaines Wilhems, lieu dit Curepipe, savoir:- La première, de la contenance de six perches et vingt cinq centièmes (6.25 P) soit deux cent soixante trois décima huit dixièmes mètres carrés (263.8 m²) ; (PIN Number:- 1743150074) D'un côté, par un chemin mitoyen et commun, sur cinquante trois pieds neuf pouces (53' 9'') soit dix sept décima cinq mètres (17.5 m); Du second côté, par Jasmath Kawal, sur quarante six pieds huit pouces (46' 8'') soit quinze décima deux mètres (15.2 m); Du troisième côté, par Asnally Oollit, sur cinquante quatre pieds trois pouces (54' 3'') soit dix sept décima soixante sept mètres (17.67 m); Du quatrième côté, par Dewoonanen Kawal, sur quarante six pieds six pouces (46' 6'') soit quinze décima quatorze mètres (15.14 m); La mesure employée est le pied français/mètres. Et La seconde, de la contenance de vingt trois mètres carrés (23 m²) et bornée d'après le titre de propriété ci-après relaté, comme suit:- (PIN Number:- 1743150130); D'un côté, par l'axe d'un chemin commun et mitoyen d'un mètre quatre vingt quinze (1 m 95) de large, sur un mètre**

quarante trois (1 m 43); Du second côté, par le surplus du terrain de la venderesse, sur quinze mètres seize (15 m 16); Du troisième côté, par M. Deepnarain Ramkishore, sur un mètre soixante deux (1 m 62); Du quatrième et dernier côté, par le terrain appartenant au présent acquéreur lui-même, sur quinze mètres quinze (15 m 15); Il a été fait observer au titre de propriété ci-après relaté que les dits terrains forment ensemble deux cent quatre vingt six décima quatre vingt centièmes mètres carrés (286.80 m²). Avec ensemble une fraction correspondant à soixante dix centièmes (0.70) à prendre dans sept cent cinquante neuf décimal quarante et un/millièmes (759.41/1,000^{èmes}) de la propriété du sol du sus dit terrain et des parties communes y attachées. »

Together with all buildings, constructions and plantations existing thereon, and all dependencies and appurtenances thereof, generally whatsoever without any exception or reservation the whole as morefully described in title deed drawn up by (i) Mr. Jacques Montocchio, Notary Public, on the 17/09/1975, registered on the 26/09/1975 in Reg. C 275/2731 and transcribed on the 17/09/1975 in TV 1300/232 (ii) Mr. Joseph Marcel Joson, Late Notary Public, on the 07/10/1992, registered and transcribed on the 19/10/1992 in TV 2434/49 and (iii) Mr. Hassam Seelarfokus, Notary Public, on the 16/10/2006, registered and transcribed on the 19/10/2006 in TV 6349/34.». The property consists of two plots of land of 261 m² and 23 m² respectively on which stands a two storey (ground + one) residential building. Construction is in reinforced concrete framed structure, concrete block walls under reinforced slab roofs.

The whole morefully described in the Memorandum of Charges filed in the above matter.

The sale is prosecuted at the request of **The Mauritius Commercial Bank Ltd** against **Mr. Harold Raymond APOLLON and Ors.**

All parties claiming a right to take inscription of legal mortgage upon the said property are warned that they must do so before the transcription of the judgment of adjudication failing which they shall forfeit such rights.

Under all legal reservations.

Dated at Port Louis, this 6th day of March, 2018.

Udhisteer K. Ragobur
ENSafrica (Mauritius)
19, Church Street, Port Louis
Attorney in charge of the sale

(Rec. No. 16/475047)

SALE BY LEVY

Notice is hereby given that on **Thursday the 29th of March, 2018 at 1.30 p.m.** shall take place before the Master's Bar situate at the Suprême Court Building, Jules Koenig Street, Port Louis, the sale by levy of *Une portion de terrain située au quartier des Plaines Wilhems lieudit Curepipe Robinson Road de la contenance de deux cent trente huit mètres carrés (238m²) et bornée d'après le titre de propriété ci-après relaté, comme suit :- Du premier côté, en partie par un chemin de sortie de deux mètres treize centimètres (2.13m) de large et en partie par le surplus du terrain, sur douze mètres quatre-vingt-quinze centimètres (12.95m); Du second côté, par R. Beekun, sur quinze mètres quatre-vingt-quatre centimètres (15.84m); Du troisième côté, par un terrain appartenant au Dodo Club, sur quatorze mètres vingt centimètres (14.20m) et Du quatrième côté, par M. Dilmohamed, sur dix-neuf mètres soixante-six centimètres (19.66m).* Together with all that may depend or form part thereof without any exception or reservation, the whole morefully described in Vol. 2844 No.8. Pin No. 1743040133, and in the *Cahier des Charges* filed in the matter.

The said sale is prosecuted at the request of **Mauritius Housing Company Ltd** against **Mr & Mrs Balratsamy OOLAGHEN**. All parties claiming a right to take inscription of legal mortgage upon the said property are warned that they must do so before the transcription of the judgment of adjudication, failing which they shall forfeit such right.

Under all legal reservations.

Dated at Port-Louis, this 26th day of February, 2018.

Me D. LUCHMUN
2nd Floor, Fairfax House,
Mgr Gonin Street, Port Louis
Attorney in charge of the sale

(Rec. No. 16/475027)

SALE BY LEVY

Notice is hereby given that on **Thursday the 29th of March, 2018 at 1.30 p.m.** shall take place before the Master's Bar situate at the Supreme Court Building, Jules Koenig Street, Port Louis, the sale by levy of *'Une portion de terrain de la contenance de cent quatre vingt quatorze mètres carrés (194m²), située au quartier de Rivière du Rempart lieudit "Réunion Maurel", étant le Lot No. 2 et bornée d'après un rapport dressé par Monsieur Louis Maurice Dumazel, arpenteur juré, en date du deux février mil neuf cent quatre-vingt-quatorze, enregistré au Reg: L.S. 30 No. 2718 et bornée comme suit:- Du premier côté par "Robert Kennedy Road", une réserve de soixante centimètres de large entre, sur dix-huit mètres trente-cinq centimètres. Du deuxième côté par le Lot 1 sur dix mètres soixante centimètres, Du troisième côté par le Lot 3 sur dix-huit mètres quatre-vingt-dix centimètres. Du quatrième et dernier côté partie par la Route Publique de Goodlands, une réserve de soixante centimètres.* Together with all that may depend or form part thereof without any exception or reservation, the whole morefully described in Vol: 2841 No 62 – Pin: 1307230274, and in the *Cahier des Charges* filed in the matter.

The said sale is prosecuted at the request of **Mauritius Housing Company Ltd** against **Mr Hemant Kumar BAURUN & Heirs of Late Mrs Poolwantee BAURUN born CHAND**. All parties claiming a right to take inscription of legal mortgage upon the said property are warned that they must do so before the transcription of the judgment of adjudication, failing which they shall forfeit such right.

Under all legal reservations.

Dated at Port-Louis, this 26th day of February, 2018.

Me D. LUCHMUN
2nd Floor, Fairfax House,
Mgr Gonin Street, Port Louis
Attorney in charge of the sale

(Rec. No. 16/475027)

SALE BY LEVY

Notice is hereby given that on Thursday the 29th of March, 2018 at 1.30 p.m. shall take place

before the Master's Bar situate at the Supreme Court Building, Jules Koenig Street, Port Louis, the sale by levy of *« Une portion de terrain de la contenance de cinq cent quatre vingt dix huit mètres carrés (598m²) (Lot No.2) située au quartier des Plaines Wilhems, lieu dit 'Allée Brillant', et bornée d'après un rapport d'arpentage dressé par Monsieur Thacoor Soobodh Proag, arpenteur juré, le quatre novembre mil neuf cent quatre-vingt-quatorze, enregistré au Reg: LS 30 No 4017 comme suit:- Du premier côté par le lot No. 1, sur dix-neuf mètres quatre-vingt centimètres (19m80cm), du deuxième côté, par Toolsy Magun, sur trente et un mètres vingt-sept centimètres (31m27) du troisième côté, par le lot No. 3 sur dix-huit mètres quatre-vingt centimètres (18m80cm), du quatrième et dernier côté par un chemin commun et mitoyen de trois mètres vingt-cinq centimètres (3m25cm) de large, sur trente et un mètres dix-huit centimètres (31m18cm). Il existe une réserve d'un mètre de large au bord du chemin commun et mitoyen de trois mètres vingt-cinq centimètres (3m25cm).* Together with all that may depend or form part thereof without any exception or reservation, the whole morefully described in - Vol 2974 No 1- PIN No: 1733540040, and in the *Cahier des Charges* filed in the matter.

The said sale is prosecuted at the request of **Mauritius Housing Company Ltd** against **Mr & Mrs Patrique Richard AZA**.

All parties claiming a right to take inscription of legal mortgage upon the said property are warned that they must do so before the transcription of the judgment of adjudication, failing which they shall forfeit such right.

Under all legal reservations.

Dated at Port-Louis, this 26th day of February, 2018.

Me D. LUCHMUN
2nd Floor, Fairfax House,
Mgr Gonin Street, Port Louis.
Attorney in charge of the sale

(Rec. No. 16/475027)

SALE BY LEVY

Notice is hereby given that on Thursday the 29th of March, 2018 at 1.30 p.m. shall take place

before the Master's Bar situate at the Supreme Court Building, Jules Koenig Street, Port Louis, the sale by levy of « *Une portion de terrain de la contenance de cent soixante-dix mètres carrés et quatre-vingt-quatorze centièmes (170.94m²), située au quartier des Plaines Wilhems, lieudit Réunion d'après titre, aujourd'hui portant le No. 9 (A) sur Camp Bombaye Lane II, Vacoas d'après un rapport, avec plan figuratif joint, dressé par Mr. Robert Foiret, arpenteur juré, le vingt-quatre juin mil neuf cent quatre-vingt-quatorze, enregistrée au Reg: L.S. 30 No. 5558, énoncé au partage ci-après relate, comme suit:- Du premier côté, par le lot No. 3, sur huit mètres soixante centimètres (8m60cm); Du deuxième côté, en partie par un chemin de sortie d'un mètre quatre-vingt-deux centimètres (1m82cm) de large et en partie par le lot No. 5, sur une ligne brisée en trois parties mesurant respectivement un mètre quatre-vingt-deux centimètres (1m82cm), quatre mètres vingt-six centimètres (4m26cm) et douze mètres quatre-vingt centimètres (12m80cm); Du troisième côté, par M. Jagdish Lochun, sur dix mètres soixante-six centimètres (10m66cm); et Du quatrième côté, par Rajdeo Jeerkaleea, sur dix-sept mètres trente-sept centimètres (17m37cm). Together with all that may depend or form part thereof without any exception or reservation, the whole morefully described in Vol: 4960 No 1. PIN No.-1731690044, and in the *Cahier des Charges* filed in the matter.*

The said sale is prosecuted at the request of **Mauritius Housing Company Ltd** against **Mr Randhir GUCKOOL**.

All parties claiming a right to take inscription of legal mortgage upon the said property are warned that they must do so before the transcription of the judgment of adjudication, failing which they shall forfeit such right.

Under all legal reservations.

Dated at Port-Louis, this 26th day of February, 2018.

Me D. LUCHMUN
2nd Floor, Fairfax House,
Mgr Gonin Street,
Port Louis.
Attorney in charge of the sale

(Rec. No. 16/475027)

SALE BY LICITATION

Notice is hereby given that on Thursday the 22nd day of March, 2018 at 1.30 p.m., shall take place before the Master's Bar situate at Supreme Court Buildings, Jules Koenig Street, Port Louis, the Sale by Licitation prosecuted at the request of **Mr. Rajesh Kumar Boojhawon & Anor** against **Mr. Sanjeev Boojhawon**, of a portion of land of the extent of 100 toises or 379.87 m² situate in the district of Grand Port place called Mahebourg and bounded Towards the West by a road of 30 feet large on a length of 38 feet separating the land of Mr. Alfred & Robert de Rochecouste or assigns and Towards the South by a road of 30 feet large separating the land of Mrs. Ww. Potage on a length of 84 feet, together with all that may depend or form part thereof without any exception or reservations, and the whole morefully described in the memorandum of Charges filed in the above matter.

All parties claiming a right to take inscription of legal mortgage upon the said properties are warned that they must do so before the transcription of the judgment of adjudication, failing which they shall forfeit such right.

Dated at Port Louis, this 6th day of February, 2018.

(sd) M. Iqbal Dauhoo.
of Cathedral Square,
Port Louis.
Attorney in charge of the sale.

(Rec. No. 16/475022)

NOTICE OF SALE

Attorney: A. Robert SA Cause. No. :1167/16

On Thursday the 29th day of March, 2018 at 10.00 a.m at Zone 7, Mer Rouge, Port Louis, I, **Zainool Abedeen Eddoo**, Registered Usher, having my office situate at 11, Chancery House, Lislet Geoffroy Street, Port Louis will sell by Public Auction to the highest bidder and for cash a Container full of Metal Scrap.

The above mentioned article were seized upon Bodega International Ltd having its Registered office situate at No 9, Cezanne Street, Villeneuve, Mahebourg at the request of Freeport Operations

(Mauritius Ltd) pursuant to a Warrant to Levy issued out by the Intermediate Court of Mauritius (Civil Division) following a judgment of the same court.

Dated on the 24/02/2018.

Z. A. Eddoo
*Registered Usher
in charge of the sale*

(Rec. No. 16/475024)

**NOTICE UNDER SECTION 117 OF
THE INSOLVENCY ACT 2009**

MAILWISE INTERNATIONAL
(In Shareholders' Voluntary Winding-up)

Notice is hereby given that by virtue of a shareholders' resolution dated 28th February 2018, I have been appointed Liquidator of the above named company for the purpose of winding up the company under Sections 139 to 141 of the Insolvency Act 2009.

The date of the commencement of the Liquidation is 28th February 2018.

Afsar Ebrahim
Liquidator
10, Frère Félix De Valois Street
Port Louis
Telephone: 202 3000

(Rec. No. 16/474984)

**NOTICE UNDER SECTION 117(1) OF
THE INSOLVENCY ACT 2009**

TESCO MAURITIUS HOLDINGS LIMITED
(In Liquidation)

Notice is hereby given that pursuant to a resolution of the shareholder of TESCO MAURITIUS HOLDINGS LIMITED (the "Company") dated 26th January 2018, I, Ouma Shankar Ochit, FCCA, of Nexia Baker & Arenson, Chartered Accountants, 5th Floor, C&R Court, 49 Labourdonnais Street, Port Louis, have been appointed Liquidator with effect from 26th January 2018.

Notice is also given to any person, who reckons that the Company holds property belonging to him or property in which he has rights, should submit his claim in writing to the Liquidator with all

supporting documents in respect of such ownership or right by 13th April 2018.

All persons holding any property, documents, books and records of the above Company are requested to deliver them forthwith to the Liquidator.

Further notice is given that all sums due to the Company should be payable to the Liquidator and receipts for such payments shall only be valid if they bear the signature of the Liquidator or his duly appointed representative/s.

All correspondences should be addressed to:

Ouma Shankar Ochit
Liquidator
TESCO MAURITIUS HOLDINGS LIMITED
C/o Nexia Baker & Arenson
Chartered Accountants
5th Floor, C&R Court
49 Labourdonnais Street
Port Louis
(Rec. No. 16/475049)

**NOTICE UNDER SECTION 117(1)(a) OF
THE INSOLVENCY ACT 2009**

THOMISINA PARTNERS
(In Shareholder's Voluntary Winding-up)

I, Mr Shareef Ramjan hereby notify that:

I have been appointed as liquidator of the above named company by virtue of a shareholders' resolution dated 19th December 2017.

The commencement date of the liquidation is 19th December 2017 (date of shareholder's meeting).

Any inquiries by any Shareholder or creditors may be sent to me at the following address.

My contact details are as follows:

Mr. Shareef Ramjan (FCCA)
C/o Morc Bheenick,
Telfair, Moka
Republic of Mauritius
Tel: +230 460 9000
Fax: +230 208 9803

Dated this 19th December 2017.

Shareef Ramjan (FCCA)
Liquidator

(Rec. No. 16/475985)

**NOTICE UNDER SECTION 137(3)(b) & 117
OF THE INSOLVENCY ACT 2009**

Trinity Capital Mauritius Limited

(In Shareholder's Voluntary Winding - Up)

Notice is hereby given that by way of a written Resolution in lieu of a special meeting of the sole shareholder of the above company passed on 15 February 2018, the following resolutions were duly passed:

1. That the Company be wound up voluntarily under Section 139 to 141 of the Insolvency Act 2009.
2. That Mr. Neeshal Jingree FCCA of c/o NJC ASSOCIATES, 05th Floor, Orbis Court, St Jean Road, Quatre Barnes has been appointed liquidator for winding up of the company.
3. That the liquidator be and is hereby empowered to distribute to the members in specie or in kind, the whole or any part of the assets of the company.

The Liquidator may be contacted at the above address during normal office hours - Tel No. 454 5268/5 941 2332.

Dated 15 February 2018.

By order of the Board

(Rec. No. 16/475033)

**NOTICE UNDER SECTION 117(1)(a) OF
THE INSOLVENCY ACT 2009**

ARM Capital Partners International Limited

(In Shareholder's Voluntary Winding-up)

I, Mr Shareef Ramjan hereby notify that:

I have been appointed as liquidator of the above named company by virtue of a shareholder's resolution dated 08 February 2018.

The commencement date of the liquidation is 08 February 2018 (date of shareholder's meeting).

Any inquiries by any Shareholder or creditors may be sent to me at the following address:

My contact details are as follows:

Mr. Shareef Ramjan (FCCA)
C/o Morc Bheenick,

Telfair, Moka
Republic of Mauritius
Tel: + 230 460 9000
Fax: +230 208 9803

Dated this 08 February 2018.

Shareef Ramjan (FCCA)
Liquidator

(Rec. No. 16/475985)

**NOTICE UNDER SECTION 117(1)(a) OF
THE INSOLVENCY ACT 2009**

SMEC International (Africa) Ltd

(In Shareholder's Voluntary Winding-up)

I, Mr Shareef Ramjan hereby notify that:

I have been appointed as liquidator of the above named company by virtue of a shareholder's resolution dated 08 February 2018.

The commencement date of the liquidation is 08 February 2018 (date of shareholder's meeting).

Any inquiries by any Shareholder or creditors may be sent to me at the following address:

My contact details are as follows:

Mr. Shareef Ramjan (FCCA)
C/o Morc Bheenick,
Telfair, Moka
Republic of Mauritius
Tel: +230 460 9000
Fax: +230 208 9803

Dated this 08 February 2018.

Shareef Ramjan (FCCA)
Liquidator

(Rec. No. 16/475985)

**NOTICE UNDER SECTION 137(3)(b)
OF THE INSOLVENCY ACT 2009**

Calvaria Management Services Limited

(In Members' Voluntary Winding-up)

The shareholders of Calvaria Management Services Limited ("the Company") have passed the following special resolutions on 7th February 2018 in lieu of holding a special meeting in accordance with Section 117 of the Companies Act 2001:

1. That the Company be wound up voluntarily under Section 137(1)(b) of the Insolvency Act 2009;
2. That Mr. Teddy Lo Seen Cheong be appointed liquidator.
3. That the liquidator be and is hereby empowered to distribute to the members, in Species or in Kind, the whole or remaining assets of the Company.

Dated this 27th February 2018.

Sovereign Trust (Mauritius) Limited

(Rec. No. 16/475050)

Registered Agent

NOTICE UNDER SECTION 137 (3) (b) OF THE INSOLVENCY ACT 2009

MailWise International

('the Company')

(In Shareholders' Voluntary Winding-up)

The Shareholders of the Company has passed the following special resolutions on 28 February 2018 at 10h00 in accordance with Section 137 (3) of the Insolvency Act 2009:

1. That the Company be wound up voluntarily under Sections 137 to 140 of the Insolvency Act 2009.
2. That Mr. Afsar Ebrahim of BDO & Co of 10, Frère Félix de Valois Street, Port Louis, Republic of Mauritius was appointed as liquidator.
3. That the liquidator be thereby empowered to distribute to the Member, in specie or in kind, the whole or any part of the assets of the Company.

Dated this 28 of February 2018.

Abax Corporate Services Ltd

(Rec. No. 16/474985)

Secretary

NOTICE UNDER SECTION 137 (3) (b) OF THE INSOLVENCY ACT 2009

GEO AGRO AFRICA LIMITED

('the Company')

(In Shareholders' Voluntary Winding-up)

The Shareholders of the Company has passed the following special resolutions on 15 February

2018 at 10h00 in accordance with Section 137 (3) of the Insolvency Act 2009:

1. That the Company be wound up voluntarily under Sections 137 to 140 of the Insolvency Act 2009.

2. That Mr Afsar Ebrahim of BDO & Co of 10 Frère Félix de Valois Street, Port-Louis, Republic of Mauritius was appointed as liquidator.

3. That the liquidator be thereby empowered to distribute to the Member, in specie or in kind, the whole or any part of the assets of the Company.

Dated this 15 of February 2018.

Abax Corporate Services Ltd

(Rec. No. 16/474985)

NOTICE UNDER SECTION 151(1)(b) OF THE INSOLVENCY ACT 2009

FINAL MEETING & DISSOLUTION OF

LCADER CO LTD

(In Liquidation)

Notice is hereby given that in compliance with Section 151(1) of the Companies Act 2001, a final meeting of the members of the Company and its creditors will be held at Royal Road, Rose Belle on 09th April 2018 at 11.00 a.m.

Agenda:

1. To take cognizance of the accounts showing how the dissolution has been conducted.
2. To approve the dissolution of the Company.
3. Any other business.

Dated: 06/03/2018

Liquidator

(Rec. No. 16/475025)

NOTICE UNDER SECTION(9)(2) AND (3) OF THE CADASTRAL SURVEY ACT 2011

Notice is hereby given that I, **Kritanun SEEBARUTH**, Sworn Land Surveyor, at the request of **Mr. Regis Couyavah** will survey a portion of land of 422.09 m², situate in the district of Savanne place called Chemin Grenier. The said survey will start on Saturday 31st March 2018 as

from 9.30 a.m. and will continue on the following days if need be.

The owners of the adjoining properties are requested to be present at the survey on the aforesaid date day and hour and to produce to me or to any other Land Surveyor deputed by me, in case of impediment, their relevant title deeds, survey plans and whatever like documents concerning their properties so as to enable me to establish correctly the limits separating the portion of land referred above from the adjoining properties.

Under all legal reservations.

Dated this 24th day February 2018.

Kritanun SEEBARUTH
Sworn Land Surveyor

(Rec. No. 16/475023)

NOTICE OF APPLICATION FOR LAND USE PERMIT

Take notice that I Louis **Mr Mahendranand Serwan** will apply to the Municipal Council of Vacoas-Phoenix for a Building and Land Use Permit for a proposed **General Retailer-Foodstuff (excluding liquor) and Non-Foodstuff** at Ramotar Lane, La Marie, Vacoas.

Any person feeling aggrieved by the proposal may lodge an objection in writing to the above-named Council within 15 days as from the date of this publication.

Date : 07/03/2018.

(Rec. No. 16/474992)

NOTICE UNDER SECTION 36(2) OF THE COMPANIES ACT 2001

Notice is hereby given that "**CARMELA II LTD**" has, by special resolution passed on 27th February 2018, changed its name to "**BALACLAVA PROPERTY DEVELOPMENT LTD**" as evidenced by a certificate issued by the Registrar of Companies on 2nd March 2018.

Dated this 5th March 2018.

Aiglemont Conseil Ltee
Company Secretary

(Rec. No. 16/475005)

NOTICE UNDER SECTION 36(2)(c) OF THE COMPANIES ACT 2001

Notice is hereby given that **CMCL Consultancy Ltd** has, by a special resolution passed on 24th January 2018, changed its name into that of **Systologie Ltd** as evidenced by a certificate issued by the Register of Company on the 24th January 2018.

This 7th day of March 2018.

Systologie Ltd
Secretary

(Rec. No. 16/475012)

NOTICE UNDER SECTION 36(2)(c) OF THE COMPANIES ACT 2001

Notice is hereby given that the private company "**Garrett Consult**" has, by way of a special resolution of the Shareholder passed on the 2nd March 2018 changed its name to "**Stange Consult**" as evidenced by a certificate issued under the hand and seal of the Registrar of Companies on the 1st March 2018.

Dated this 2nd March 2018.

Matco Limited
Registered Agent

(Rec. No. 16/474996)

NOTICE UNDER SECTION 36(2)(c) OF THE COMPANIES ACT 2001

Notice is hereby given that **Woodmead Insulation and Painting Contractors International**, a Category 1 Global Business Licence Company Limited by shares, has by a directors' written resolution dated 29th January 2018, changed its name to **Kingsman Investment Holdings**, in accordance with Section 36 of the Companies Act 2001.

A certificate to that effect has been issued by the Registrar of Companies.

Dated this 28th day of February, 2018.

Globefin Management Services Ltd
Company Secretary

(Rec. No. 16/474987)

NOTICE UNDER SECTION 36(2)(c) OF THE COMPANIES ACT 2001

Notice is hereby given that **SEPSCI LABORATORY LEASING LTD**, a Category 1 Global Business Licence Company Limited by shares, has by a directors' written resolution dated 8th February 2018, changed its name to **SCT Capital**, in accordance with Section 36 of the Companies Act 2001.

A certificate to that effect has been issued by the Registrar of Companies.

Dated this 27th day of February, 2018.

Globefin Management Services Ltd
Company Secretary

(Rec. No. 16/474989)

NOTICE UNDER SECTION 36(2)(c) OF THE COMPANIES ACT 2001

Notice is hereby given that **Oreon FMB Limited** has by a special resolution passed on 7th February 2018 changed its name to **Oreon LMS Limited** as evidenced by a certificate issued by the Registrar of Companies on the 9th of February 2018.

Dated: 8th March 2018.

Augentius Fund Administration
(Mauritius) Limited
Registered Agent

(Rec. No. 16/475036)

NOTICE UNDER SECTION 36(2)(c) OF THE COMPANIES ACT 2001

Notice is hereby given that **Nurevas (Mauritius) Limited** has by a special resolution passed on 8th March 2017 changed its name to **Synergy DiData (Mauritius) Ltd** as evidenced by a certificate issued by the Registrar of Companies on the 13th March 2017.

Dated: 8th March 2018.

Augentius Fund Administration
(Mauritius) Limited
Company Secretary

(Rec. No. 16/475038)

NOTICE UNDER SECTION 36(2)(c) OF THE COMPANIES ACT 2001

Notice is hereby given that **THM Kenya Investments Limited** has by a special resolution passed on the 20th February 2018 changed its name to **Paradise Investment Advisory Services Limited** as evidenced by a certificate issued by the Registrar of Companies on the 28th February 2018.

Dated: 1st March 2018.

Intercontinental Fund Services Limited
Company Secretary

(Rec. No. 16/475039)

NOTICE UNDER SECTION 36(2)(c) OF THE COMPANIES ACT 2001

Notice is hereby given that the private company "**IPvocate Africa Law Firm Cabinet d'Avocats**" has by a special resolution passed on 15th February 2018 changed its name to "**IPvocate Africa Ltd**" as evidenced by the certificated dated 01st March 2018 under the seal of the Registrar of Companies.

Marius Micheal Emil Ottmar Schneider
Director

(Rec. No. 16/475030)

NOTICE UNDER SECTION 36(2)(c) OF THE COMPANIES ACT 2001

CHANGE OF NAME

Notice is hereby given that the Private Company **QUALITY MANAGEMENT PROMOTION AND DEVELOPMENT LTD** has, by way of special resolution passed on 05/03/18, changed its name into **VKL TRAINING & CONSULTING LTD**, as evidenced by a certificate issued by the Registrar of Companies on 06th March 2018.

Dated this 06/03/18.

Director/Shareholder

(Rec. No. 16/475035)

NOTICE UNDER SECTION 36(2)(c) OF THE COMPANIES ACT 2001

Notice is hereby given pursuant to Section 36(2)(c) of the Companies Act 2001 that "**Nova African Global Consults**", a Company having

its registered office at 3rd Floor, Ebene Esplanade, 24 Bank Street, Cybercity, Ebene, Mauritius, having by a special resolution changed its name and is now incorporated under the name of “**Nova Investments Ltd**” as evidenced by a certificate dated 28th February 2018 issued by the Registrar of Companies.

Dated this 2nd March 2018.

Director

(Rec. No. 16/475051)

NOTICE UNDER SECTION 304 OF THE COMPANIES ACT 2001

Notice is hereby given that **Crown & Closures Manufacturer Company** (the “Company”), C/o Anex Management Services Ltd, 9th Floor Ebene Tower, 52 Cybercity, Ebene, Republic of Mauritius has, by special resolution of its shareholder passed on the 20th February 2018, resolved that 28 days after the date of this notice, an application be made with the Registrar of Companies under Section 302 of the Companies Act 2001 for the Company to be removed from the Register for the purpose of becoming incorporated under the laws of the Republic of Seychelles as an International Business Company (IBC).

Dated this 01st March 2018.

Anex Management Services Ltd
Registered Agent

(Rec. No. 16/475019)

NOTICE UNDER SECTION 304 OF THE COMPANIES ACT 2001

Notice is hereby given that **Schomould Technology International, SA** (the “Company”), C/o Anex Management Services Ltd, 9th Floor Ebene Tower, 52 Cybercity, Ebene, Republic of Mauritius has, by special resolution of its shareholder passed on the 20th February 2018, resolved that 28 days after the date of this notice, an application be made with the Registrar of Companies under Section 302 of the Companies Act 2001 for the Company to be removed from the Register for the purpose of becoming incorporated under the laws of the Republic of Seychelles as an International Business Company (IBC).

Dated this 01st March 2018.

Anex Management Services Ltd
Registered Agent

(Rec. No. 16/475019)

NOTICE UNDER SECTION 304 OF THE COMPANIES ACT 2001

Notice is hereby given that **Wilton Group Limited** bearing Company Number C59404, a Global Business Category 2 Company (“the Company”) and having its Registered Office at C/o OPEN SKIES MANAGEMENT SERVICES LTD, 2nd Floor Ebene House, 33 Cybercity 72201, Ebene, Mauritius is applying to the Registrar of Companies to be removed from the Register of Companies under the provisions of Section 302 of the Companies Act 2001.

Notice is hereby also given that the Company intends not later than 28 days from the date of publication of this notice to apply for the removal from the register for the purpose of becoming incorporated under the laws in force in the Isle of Man.

Dated this 15th day of March 2018.

(Rec. No. 16/474995)

NOTICE UNDER SECTION 311 OF THE COMPANIES ACT 2001

COOL FREIGHT LIMITED

Notice is hereby given

- (1) That the above Company holding a Category 2 Global Business Licence and having its registered office at c/o Rogers Capital Corporate Services Limited, St Louis Business Centre, Cnr Desroches & St Louis Streets, Port Louis, Mauritius is to be removed from the register of companies under Section 309(1)(d) of the Companies Act 2001.
- (2) That the Company has ceased to carry on business, discharged in full its liabilities to all its known creditors and distributed its surplus assets in accordance with the Companies Act 2001.
- (3) That any objection to the removal under Section 313 shall be delivered to the Registrar

of Companies not more than 28 days after the date of the notice, at latest by 01 April 2018.

Date: 05 March 2018.

Rogers Capital Corporate Services Limited
Registered Agent

(Rec. No. 16/475032)

NOTICE UNDER SECTION 311 OF THE COMPANIES ACT 2001

Notice is hereby given that the company **Brick & Stone Properties Ltd**, a Category 1 Global Business Licence Company, having its registered office at 3rd Floor, Ebene Esplanade, 24 Cybercity, Ebene, Mauritius is to be removed from the Register of Companies under Section 309 (1) (d) of the Companies Act 2001.

That the Company has ceased to carry on business, has discharged in full its liabilities to all its known creditors, and has distributed its surplus assets in accordance with its constitution and the Companies Act 2001.

That any objection to the removal under Section 313 of the Companies Act 2001 shall be delivered to the Registrar of Companies not later than 28 days after the date of this notice.

Dated this: 19 February 2018.

Director

(Rec. No. 16/475051)

NOTICE UNDER SECTION 311(2) OF THE COMPANIES ACT 2001 OF THE REPUBLIC OF MAURITIUS

In the matter of:

"AFRIQUE ISLANDS TOURS LIMITED"

Notice is hereby given:

That **"Afrique Islands Tours Limited"**, a Category 2 Global Business Licence Company, having its registered office at c/o Minerva Fiduciary Services (Mauritius), Suite 2004, Alexander House, 35 Cybercity, Ebene, Mauritius is to be removed from the Register of Companies under Section 309(1)(d) of the Companies Act 2001 of the Republic of Mauritius.

"That the removal is on the grounds that the Company has ceased to carry on business has discharged in full its liabilities to all its known creditors and has distributed its surplus assets in accordance with its Constitution and the Companies Act 2001."

That any objection to the removal under Section 312 of the Companies Act 2001 shall be delivered to the Registrar of Companies not later than 28 days from the date of this notice.

Dated this 28th day of February 2018.

Minerva Secretaries Limited
Secretary

(Rec. No. 16/475011)

NOTICE UNDER SECTION 311(2) OF THE COMPANIES ACT 2001 OF THE REPUBLIC OF MAURITIUS

In the matter of:

"FEATURE CAPITAL PARTNERS MAURITIUS"

Notice is hereby given:

That **"FEATURE CAPITAL PARTNERS MAURITIUS"**, a Category 1 Global Business Licence Company, having its registered office at c/o Minerva Fiduciary Services (Mauritius), Suite 2004, Alexander House, 35 Cybercity, Ebene, Mauritius is to be removed from the Register of Companies under Section 309(1)(d) of the Companies Act 2001 of the Republic of Mauritius.

"That the removal is on the grounds that the Company has ceased to carry on business has discharged in full its liabilities to all its known creditors and has distributed its surplus assets in accordance with its Constitution and the Companies Act 2001."

That any objection to the removal under Section 312 of the Companies Act 2001 shall be delivered to the Registrar of Companies not later than 28 days from the date of this notice.

Dated this 28th day of February 2018.

Minerva Fiduciary Services (Mauritius) Limited
Secretary

(Rec. No. 16/475011)

**NOTICE UNDER SECTION 311(2) OF
THE COMPANIES ACT 2001**

ENTERPRISE MAURITIUS
(In Winding-Up)

Notice is hereby given that **ENTERPRISE MAURITIUS**, having its registered office at 7th Floor, St James Court, St Denis Street, Port Louis, Mauritius, is applying to the Registrar of Companies for removal from the Register of Companies under Section 309(1)(b)(i) of the Companies Act 2001.

Notice is also given that the Company has ceased to carry on business and has transferred its personnel, assets, rights, obligations and liabilities to Economic Development Board (EDB) as from 15th January 2018 following the proclamation of the EDB Act 2017.

Any objection should be lodged with the Registrar of Companies within 28 days of the date of this notice.

Dated this 10th day of March 2018.

The Board of Directors

(Rec. No. 16/475026)

**NOTICE UNDER SECTION 311(2) OF
THE COMPANIES ACT 2001**

Notice is hereby given that "**BRISTOL INVESTMENTS LIMITED**", a Category 1 Global Business Licence Company with registration number 21039/4829, of 10th Floor, Standard Chartered Tower, 19 Cybercity, Ebene, Mauritius, is applying to the Registrar of Companies for its removal from the Register of Companies under Section 309(1)(d) of the Companies Act 2001 on the grounds that the Company has ceased to carry on business, has discharged in full its liabilities to all its known creditors and has distributed its surplus assets in accordance with its Constitution and the Companies Act 2001.

Any objection under Section 312 of the Companies Act 2001 shall be delivered to the Registrar of Companies less than 28 days of the date of this notice.

Dated this 14th February 2018.

DTOS Ltd
Company Secretary

(Rec. No. 16/475028)

**NOTICE UNDER SECTION 311(2) OF
THE COMPANIES ACT 2001**

Notice is hereby given that **Bergwind Capital Limited** holding a Category 1 Global Business Licence and having its registered office at c/o Intercontinental Trust Limited, Level 3, Alexander House, 35 Cybercity, Ebene, Mauritius is applying to the Registrar of Companies under Section 309(2) of the Companies Act 2001 to request the Registrar to remove the company from the register.

Notice is also given that the company has discharged in full its liabilities to all its known creditors, and has distributed its surplus assets in accordance with the Companies Act 2001.

Any objection to the removal of the company under Section 312 of the Companies Act 2001 is to be made in writing to the Registrar of Companies by latest on the 3rd April 2018.

Dated this 6th day of March 2018.

Intercontinental Trust Limited
Company Secretary

(Rec. No. 16/475037)

**NOTICE UNDER SECTION 311(2) OF
THE COMPANIES ACT 2001**

In the matter of:

East Star Ltd

Notice is hereby given that "**East Star Ltd**" of Level 5, Maeva Tower, Bank Street, Cybercity, Ebene, Republic of Mauritius is applying to the Registrar of Companies for removal from the Register of Companies, under Section 309(1)(d) of the Companies Act 2001 on the ground that:-

"The Company has ceased to carry on business, has discharged in full its liabilities to all known creditors, and has distributed its surplus assets in accordance with the Companies Act 2001".

Objections or claims if any should be lodged with the Registrar of Companies not later than 28 days from the date of this notice.

Dated this 3rd January 2018.

Directors

(Rec. No. 16/475041)

NOTICE UNDER SECTION 311(2) OF THE COMPANIES ACT 2001

Notice is hereby given that **MAJAS HOLDINGS LIMITED**, a Category 2 Global Business Company having its registered office at 4th Floor, Ebene Skies, Rue de l'Institut, Ebene, Mauritius has ceased to carry on business, has discharged in full its liabilities to all its known creditors, and has distributed its surplus assets in accordance with the Companies Act 2001 and therefore intends to apply to the Registrar of Companies to be removed from the register under Section 309 (1) (d) of the Companies Act 2001.

Any objection to the removal should be delivered to the Registrar of Companies by latest the 30th March 2018.

Dated this 27th February 2018.

Mauritius International Trust Company Limited
Company Secretary

(Rec. No. 16/475048)

NOTICE UNDER SECTION 311(2) OF THE COMPANIES ACT 2001

In the matter of:—

Twilight International
(the "Company")

Notice is hereby given:

That **Twilight International**, a Category 2 Global Business Licence Company, having its Registered Office at c/o CIM CORPORATE SERVICES LTD, Les Cascades Building, Edith Cavell Street, Port Louis, Republic of Mauritius, is to be removed from the Register of Companies under Section 309(1)(d) of the Companies Act 2001.

That the Company has ceased to carry on business, has discharged in full its liabilities to all its known creditors in accordance with its Constitution and the Companies Act 2001, and has no surplus assets to distribute.

That pursuant to Section 312 of the Companies Act 2001, any objection to the removal of the Company shall be delivered to the Registrar of Companies not later than 28 days from the date of this notice.

Dated this 26th day of February 2018.

SGG Corporate Services (Mauritius) Ltd
Company Secretary

(Rec. No. 16/474983)

NOTICE UNDER SECTION 311(2) OF THE COMPANIES ACT 2001

Notice is hereby given that **Spring Healthcare Management Company Private Ltd**, a Category 1 Global Business Licence Company, having its Registered Office at C/o Cim Fund Services Ltd, 33, Edith Cavell Street, Port Louis, Mauritius is to be removed from the Register of Companies under Section 309(1)(d) of the Companies Act 2001.

That the Company has ceased business, has discharged in full its liabilities to all its known creditors, and does not have any surplus assets to be distributed in accordance with the Companies Act 2001.

That pursuant to Section 312 of the Companies Act 2001, any objection to the removal of the Company shall be delivered to the Registrar of Companies not later than 28 days from the date of this notice.

Dated this 8th day of July 2016.

Ashraf Ramtoola
For and on behalf of
Cim Fund Services Ltd
Secretary

(Rec No. 15/524360)

APPLICATION FOR THE ISSUE OF A LICENCE UNDER PART III OF THE EXCISE ACT

I, **Mr Claude Roland** representing succession of **Mr Jean Marie Claude Roland** of 4A Jule Mallac, Tranquebar, Port Louis have applied to the Director General of the Mauritius Revenue Authority for the transfer of a Licence of Retailer of Beer & Alcoholic beverages in respect of premises situated at 4A Jule Mallac, Tranquebar, Port Louis.

Any objection to the issue of the above licence, should be made to the Director General, Mauritius Revenue Authority, Ebrahim Court, c/r Monseigneur Gonin & Sir Virgil Naz Streets, Port Louis within 21 days as from the date published in the *Gazette*.

(Rec. No. 16/474978)

**APPLICATION FOR THE ISSUE OF A LICENCE
UNDER PART III OF THE EXCISE ACT**

Toot Sweet Ltd of Ferret Street, Mapou has applied to the Director General of the Mauritius Revenue Authority for the issue of a new licence of dealer in Liquor and alcoholic products-wholesale in respect of premises situated at Freeport Zone 5, Mer Rouge, Port Louis.

Any objection to the issue of the above licence, should be made to the Director General, Mauritius Revenue Authority, Ehram Court, C/r Monseigneur Gonin & Sir Virgil Naz Streets, Port Louis within 21 days as from date published in the *Gazette*.

Toot Sweet Ltd
Applicant

(Rec. No. 16/474982)

**APPLICATION FOR THE ISSUE OF A LICENCE
UNDER PART III OF THE EXCISE ACT**

PRNG Co Ltd of opp Morec SIT, Royal Road, Rose Belle, have applied to the Director General of the Mauritius Revenue Authority for the issue of a licence of Dealer in Liquor and Alcoholic Products - Wholesale in respect of premises situated at opp Morec SIT, Royal Road, Rose Belle.

Any objection to the issue of the above licence, should be made to the Director General, Mauritius Revenue Authority, Ehram Court, C/r Monseigneur Gonin & Sir Virgil Naz Streets, Port Louis within 21 days as from date published in the *Gazette*.

PRNG Co Ltd
Applicant

(Rec. No. 16/474998)

**APPLICATION FOR THE ISSUE OF A LICENCE
UNDER PART III OF THE EXCISE ACT**

I, **Youvraj Koonjul** of Maurel Rd, Rivière du Rempart, have applied to the Director General of the Mauritius Revenue Authority for the issue of a new licence of Retailer of Liquor and Alcoholic Products - Off in respect of premises situated at Old Market Road, Rivière du Rempart.

Any objection to the issue of the above licence, should be made to the Director General, Mauritius Revenue Authority, Ehram Court, C/r Monseigneur

Gonin & Sir Virgil Naz Streets, Port Louis within 21 days as from date published in the *Gazette*.

Youvraj Koonjul
Applicant

(Rec. No. 16/474999)

**APPLICATION FOR THE ISSUE OF A LICENCE
UNDER PART III OF THE EXCISE ACT**

Holdem Retail Ltd of 32, Adolphe De Plevitz Street, Plaisance, Rose Hill has applied to the Director General of the Mauritius Revenue Authority for the issue of a new licence of retailer of liquor and alcoholic products (off) in respect of premises situated at 32, Adolphe De Plevitz Street, Plaisance, Rose Hill.

Any objection to the issue of the above licence, should be made to the Director General, Mauritius Revenue Authority, Ehram Court, C/r Monseigneur Gonin & Sir Virgil Naz Streets, Port Louis within 21 days as from date published in the *Gazette*.

Holdem Retail Ltd

(Rec. No. 16/475010)

**APPLICATION FOR THE ISSUE OF A LICENCE
UNDER PART III OF THE EXCISE ACT**

I, **Mrs Marie May Ghislaine Paul** of Royal Road Calodyne, Grand-Gaube have applied to the Director General of the Mauritius Revenue Authority for the issue of a new licence of retailer of beer, alcoholic beverages, alcoholic product and liquor Table Hôte in respect of premises situated at Royal Road Calodyne, Grand-Gaube.

Any objection to the issue of the above licence, should be made to the Director General, Mauritius Revenue Authority, Ehram Court, C/r Monseigneur Gonin & Sir Virgil Naz Streets, Port Louis within 21 days as from date published in the *Gazette*.

Marie May Ghislaine Paul (Mrs)

(Rec. No. 16/475013)

**APPLICATION FOR THE ISSUE OF A LICENCE
UNDER PART III OF THE EXCISE ACT**

I, **Mrs Mirabyewonkee Kistna** of Cité Longtill B5, Rivière des Créoles have applied to the Director General of the Mauritius Revenue Authority for the issue of a new licence of retailer

of liquor and alcoholic products (off) in respect of premises situated at Cité Longtill B5, Rivière des Créoles.

Any objection to the issue of the above licence, should be made to the Director General, Mauritius Revenue Authority, Efram Court, C/r Monseigneur Gonin & Sir Virgil Naz Streets, Port Louis within 21 days as from date published in the *Gazette*.

Mirabyewonkee Kistna (Mrs)
Applicant

(Rec. No. 16/475020)

APPLICATION FOR THE ISSUE OF A LICENCE UNDER PART III OF THE EXCISE ACT

I, **Jinita Ramdhony** of Palma Junction, Quatre Bornes, have applied to the Director General of the Mauritius Revenue Authority for the issue of a new licence of Retailer of Liquor and Alcoholic Products – Off in respect of premises situated at Palma Junction, Quatre Bornes.

Any objection to the issue of the above licence should be made to the Director General, Mauritius Revenue Authority, Efram Court, C/r Monseigneur Gonin & Sir Virgil Naz Streets, Port-Louis within 21 days as from the date published in the *Gazette*.

Jinita Ramdhony

(Rec. No. 16/475029)

BONDED WAREHOUSE

Notice is hereby given that the under mentioned bonded warehouse has been approved by the Director General, MRA under Section 67 of the Customs Act.

NAME	ADDRESS	GOODS TO BE WAREHOUSED	DATE
H. Vaulbert de Chantilly Ltd (HVC LTD)	Bonair Industrial Zone, Bonair Road, Triolet	Alcoholic and Sweetened non-alcoholic beverages	07.02.18

(Rec. No. 16/474875)

NOTICE UNDER SECTION 36(2)(c) OF THE COMPANIES ACT 2001

Notice is hereby given that **BMT ENGINEERING LTD**, a private company limited by shares, has by a Directors' special written resolution at unanimity dated 20th February 2018, change its name to **MÔ ENGINEERING LTD**, in accordance with Section 36 of the Companies Act 2001. A certificate to that effect has been issued by the Registrar of Companies.

Dated this 22nd February 2018.

The Direction

(Rec. No. 16/475052)s