

SWAZILAND GOVERNMENT GAZETTE EXTRAORDINARY

VOL. XLII]

MBABANE, Wednesday, FEBRUARY 4th., 2004

[No. 9

CONTENTS

No.		Page
GENERAL NOTICES		
13.	Notice of preparation of a Town Planning Scheme for the Lavumisa Urban Area	80

PUBLISHED BY AUTHORITY

GENERAL NOTICE NO. 13 OF 2004

THE TOWN PLANNING ACT, 1961
(Act No. 45 of 1961)

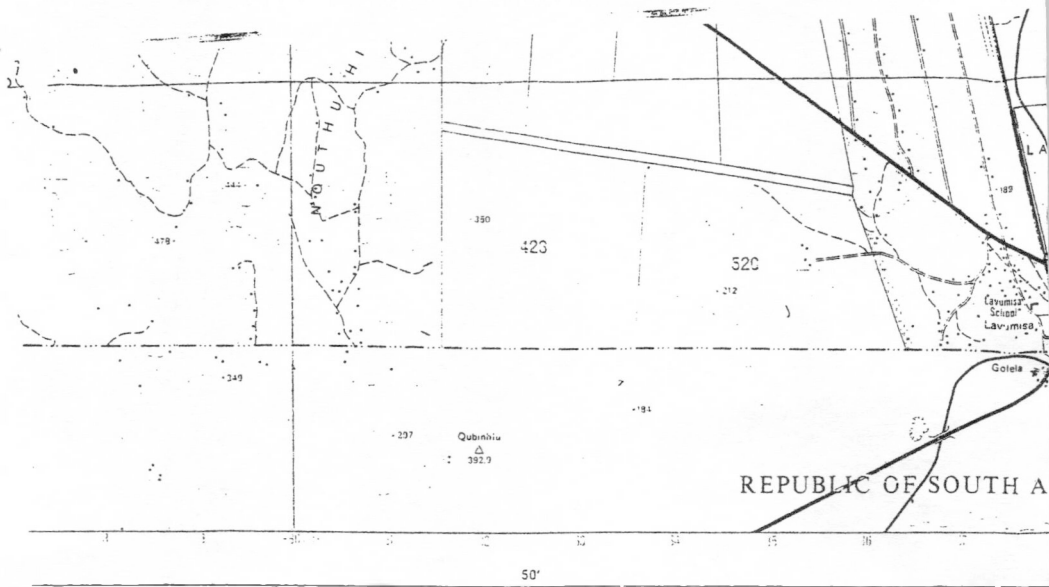
NOTICE OF PREPARATION OF A TOWN PLANNING SCHEME FOR THE
LAVUMISA URBAN AREA
(Under Section 10)

In exercise of the powers conferred by Section 10 of the Town Planning Act No. 45 of 1961, The Lavumisa Town Board publishes its intention to prepare a Town Planning Scheme for the Lavumisa Urban Area.


A map indicating the area to be covered by the scheme is attached to this notice and can also be viewed at the Lavumisa Town Board Offices during office hours.

Terms of reference for the preparation of the Lavumisa Town Planning Scheme can be obtained from the Lavumisa Town Board Secretary.

V.B. SIMELANE
Chairman of the Board - Lavumisa Town Board



SCALE 1:50 000



1989
era's
Africa
ation

HEIGHTS ARE IN METRES ABOVE MEAN SEA LEVEL

1989
era's
Africa
ation

Main Roads	Bridge	Boundaries:
Secondary Roads		
Other Roads		
Motorable Tracks		
Minor Track or Foot Path		
Railway	Station Level Crossing Tunnel Siding	Airport, Airstrip Scheduled Service Private Farms
Electricity Transmission Line		
Town or Other Populated Areas		
Buildings		
Boundary Pillar	▲ BP	Dipping Tank
Post Office	P	Watercourse
Police Station	PS	Watercourse
Church, Health Centre, Mission	CH HC M	Marshes, Swamps
School, Hotel, Store	Sch H St	Forests
Transmission Station	T	Cultivated Land
Mineral Workings	M	Orchard
Trigonometrical Station (Height to top of beacon)	Δ	Trees
		Prominent Rock

THE DELINEATION OF INTERNATIONAL AND OTHER BOUNDARIES ON THIS MAP MUST



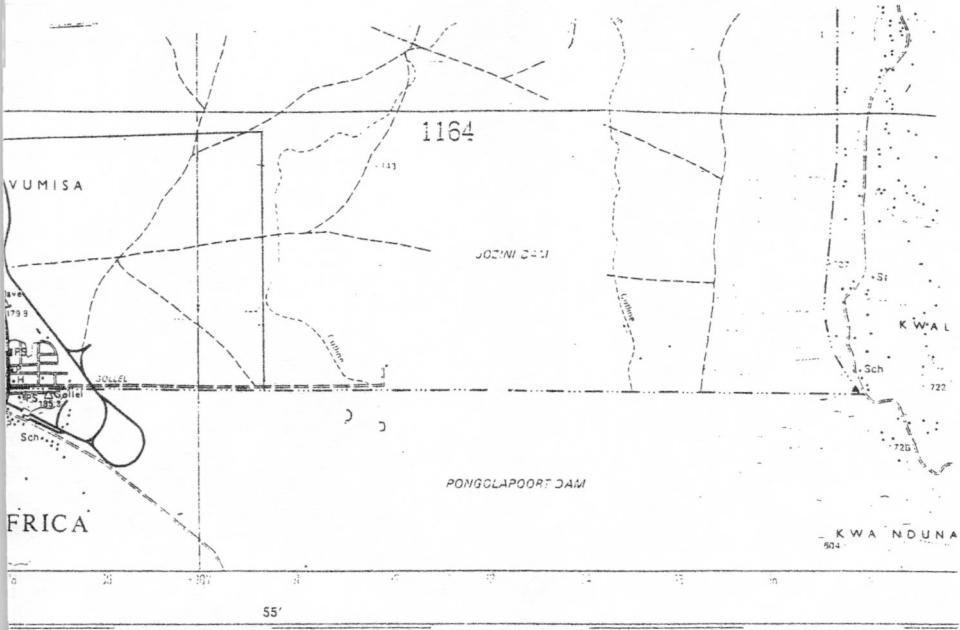
SCALE 1:50 000

REPORT OF THE SURVEY

1. Name of the Survey	2. Date of the Survey	3. Name of the Surveyor
4. Name of the Station	5. Name of the Station	6. Name of the Station
7. Name of the Station	8. Name of the Station	9. Name of the Station
10. Name of the Station	11. Name of the Station	12. Name of the Station
13. Name of the Station	14. Name of the Station	15. Name of the Station
16. Name of the Station	17. Name of the Station	18. Name of the Station
19. Name of the Station	20. Name of the Station	21. Name of the Station
22. Name of the Station	23. Name of the Station	24. Name of the Station
25. Name of the Station	26. Name of the Station	27. Name of the Station
28. Name of the Station	29. Name of the Station	30. Name of the Station
31. Name of the Station	32. Name of the Station	33. Name of the Station
34. Name of the Station	35. Name of the Station	36. Name of the Station
37. Name of the Station	38. Name of the Station	39. Name of the Station
40. Name of the Station	41. Name of the Station	42. Name of the Station
43. Name of the Station	44. Name of the Station	45. Name of the Station
46. Name of the Station	47. Name of the Station	48. Name of the Station
49. Name of the Station	50. Name of the Station	51. Name of the Station
52. Name of the Station	53. Name of the Station	54. Name of the Station
55. Name of the Station	56. Name of the Station	57. Name of the Station
58. Name of the Station	59. Name of the Station	60. Name of the Station
61. Name of the Station	62. Name of the Station	63. Name of the Station
64. Name of the Station	65. Name of the Station	66. Name of the Station
67. Name of the Station	68. Name of the Station	69. Name of the Station
70. Name of the Station	71. Name of the Station	72. Name of the Station
73. Name of the Station	74. Name of the Station	75. Name of the Station
76. Name of the Station	77. Name of the Station	78. Name of the Station
79. Name of the Station	80. Name of the Station	81. Name of the Station
82. Name of the Station	83. Name of the Station	84. Name of the Station
85. Name of the Station	86. Name of the Station	87. Name of the Station
88. Name of the Station	89. Name of the Station	90. Name of the Station
91. Name of the Station	92. Name of the Station	93. Name of the Station
94. Name of the Station	95. Name of the Station	96. Name of the Station
97. Name of the Station	98. Name of the Station	99. Name of the Station
100. Name of the Station	101. Name of the Station	102. Name of the Station

100
90
80
70
60
50
40
30
20
10
0

THE SURVEY OF THE STATION



Users noting corrections or additions requested to notify the Officer General, Ministry of Natural Resources, P.O. Box 57 Mbabane Swaziland

International	-----
Regional	-----
Urban	-----
Game, Nature and Forest Reserve	-----
Tip	-----
Land Area Number	1024
Farm Boundary	-----
Internal Subdivision	-----
Farm and Portion Number	518 1/518 Rem/518
Land Concession Number & Portion	20L 1/20L
Perpetual Land Concession Number & Portion	24P 1/24P
with Name	GEHUIZA
Waterfall, Rapids, Dam	-----
(Wide), Waterfall, Rapids	-----
mps	-----
nd	-----
ck Outcrops	-----

NOT BE CONSIDERED AUTHORITY



At Sheet Centre
Magnetic Variation as
Annual Change 5'

Grid

Projection

Spheroid

Unit of Measurement

Meridian of Origin

Latitude of Origin

Scale Factor at Origin

Co-ords of Origin

