JOHANNESBURG BAR LIBRARY

PROVINCE OF THE EASTERN CAPE
IPHONDO LEMPUMA KOLONI
PROVINSIE OOS-KAAP

Provincial Gazette
Igazethi Yephondo
Provinsiale Koerant

Selling price: **R1,50**
Other countries: **R1,95**

Vol. 12 BISHO/ KING WILLIAM'S TOWN, 28 FEBRUARY 2005 **No. 1295 (Extraordinary)**

We all have the power to prevent AIDS

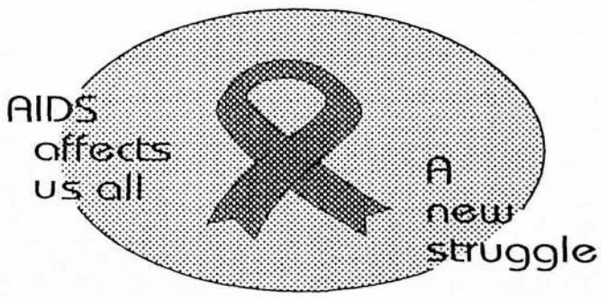

AIDS
HELPLINE
0800 012 322
DEPARTMENT OF HEALTH

Prevention is the cure

01295
9771682455006

CONTENTS · INHOUD

No.		Page No.	Gazette No.
	GENERAL NOTICE · ALGEMENE KENNISGEWING		
45	Local Government: Municipal Structures Act (117/1998): Delimitation of municipal wards: Buffalo City Municipality ..	3	1295
45	Wet op Plaaslike Regering: Munisipale Strukture (117/1998): Afbakening van munisipale wyke: Buffalo City Munisipaliteit	14	1295

GENERAL NOTICE

NOTICE 45 OF 2005

MUNICIPAL DEMARCATION BOARD
DELIMITATION OF MUNICIPAL WARDS IN TERMS OF THE LOCAL GOVERNMENT: MUNICIPAL STRUCTURES ACT, 1998

2005/2006 LOCAL ELECTIONS

Province : Eastern Cape

Municipality : Buffalo City Municipality (EC125)

In terms of Item 5(1) of Schedule 1 to the Local Government: Municipal Structures Act, 1998 (Act No.117 of 1998) the Municipal Demarcation Board hereby publishes its delimitation of wards for the above-mentioned municipality. Particulars of the delimitation are listed in the Schedule.

In terms of Item 5(2) of Schedule 1 to the Act, any person aggrieved by a delimitation may within 14 days of publication of this notice submit objections in writing to:

The Municipal Demarcation Board
Private Bag X28
Hatfield
0028
Fax: 012-3422480
E-mail: info@demarcation.org.za

The public is hereby invited to submit objections before or on 31 March 2005.
VUYO MLOKOTI
CHAIRPERSON: MDB

Schedule

In terms of section 18(3) of the Local Government: Municipal Structures Act, 1998 (Act 117 of 1998) the MEC responsible for local government has determined that the municipal council consists of **89** councillors.

After having consulted the Independent Electoral Commission, The Municipal Demarcation Board has delimited the municipality into **45** wards in terms of Schedule 1 to the Act.

The number of registered voters in each ward does not vary by more than fifteen percent from the norm. The norm was determined by dividing the total number of voters on the municipal segment of the national common voters roll, namely **355379** voters on 20 February 2004, by the number of wards in the municipality.

The **Buffalo City Municipality** comprises of **45** wards. The ward numbers, the voting districts in each ward, and the number of voters are as follows:

Ward **1** consisting of **7801** registered voters comprising the following voting districts:
- Voting district 10590522 (VOORPOS PRIMARY SCHOOL) comprising **1816** registered voters
- Voting district 10590768 (GCOBANI LOWER & HIGHER PRIMARY SCHOOL) comprising **1962** registered voters
- Voting district 10590780 (CAMBRIDGE TOWN HALL) comprising **3187** registered voters
- Voting district 10591040 (AMALINDA GROUNDS) comprising **836** registered voters

Ward **2** consisting of **7341** registered voters comprising the following voting districts:
- Voting district 10590487 (MOBILE (AMALINDA FULL GOSPEL CHURCH)) comprising **803** registered voters

1617000

- Voting district 10590555 (AQUA VISTA PRIMARY SCHOOL) comprising **1166** registered voters
- Voting district 10590577 (AMALINDA METHODIST CHURCH) comprising **3793** registered voters
- Voting district 10591051 (SINEBHONGO COMMUNITY HALL) comprising **1579** registered voters

Ward **3** consisting of **8372** registered voters comprising the following voting districts:
- Voting district 10590588 (EAST LONDON HIGH SCHOOL) comprising **1767** registered voters
- Voting district 10590656 (COACH HOUSE & ANN BRYANT ART GALLERY) comprising **1120** registered voters
- Voting district 10590667 (ST ANNE'S PRIMARY SCHOOL) comprising **3827** registered voters
- Voting district 10590678 (HUDSON PARK HIGH SCHOOL) comprising **1658** registered voters

Ward **4** consisting of **7329** registered voters comprising the following voting districts:
- Voting district 10590320 (OXFORD STRIDERS HALL) comprising **1721** registered voters
- Voting district 10590689 (STIRLING BADMINTON HALL) comprising **3108** registered voters
- Voting district 10590779 (VINCENT METHODIST CHURCH) comprising **2500** registered voters

Ward **5** consisting of **7476** registered voters comprising the following voting districts:
- Voting district 10590634 (CITY HALL) comprising **2817** registered voters
- Voting district 10590645 (INVERLEITH TERRACE LECTURE HALL) comprising **2755** registered voters
- Voting district 10590814 (PARKSIDE HALL) comprising **1577** registered voters
- Voting district 10590959 (BARNES PRIMARY SCHOOL) comprising **327** registered voters

Ward **6** consisting of **7060** registered voters comprising the following voting districts:
- Voting district 10590500 (MOBILE (BUFFALO FLATS PRIMARY SCHOOL)) comprising **1559** registered voters
- Voting district 10590601 (NATIONAL BAPTIST CHURCH) comprising **2099** registered voters
- Voting district 10590803 (ELUXOLWENI COMMUNITY HALL) comprising **2532** registered voters
- Voting district 10590915 (PARKRIDGE CONGREGATIONAL CHURCH) comprising **870** registered voters

Ward **7** consisting of **7253** registered voters comprising the following voting districts:
- Voting district 10590151 (PEFFERVILLE CLINIC) comprising **3025** registered voters
- Voting district 10590858 (SHAD MASHOLOGU MEMORIAL BAPTIST CHURCH) comprising **2540** registered voters
- Voting district 10590869 (MASAKHE PUBLIC SCHOOL) comprising **1688** registered voters

Ward **8** consisting of **7770** registered voters comprising the following voting districts:
- Voting district 10590847 (ST PETERS CLOVER CATHOLIC CHURCH) comprising **4047** registered voters
- Voting district 10590870 (BRAELYN COMMUNITY HALL) comprising **1666** registered voters
- Voting district 10591017 (GOMPO COMMUNITY HALL) comprising **956** registered voters
- Voting district 10591039 (BHELEBHELE OLD AGE HOME) comprising **1101** registered voters

Ward **9** consisting of **9023** registered voters comprising the following voting districts:

- Voting district 10590533 (GOMPO PRESBYTERIAN CHURCH) comprising **2011** registered voters
- Voting district 10590544 (C CLINIC) comprising **3394** registered voters
- Voting district 10590791 (INYATI PUBLIC PRIMARY SCHOOL) comprising **3618** registered voters

Ward **10** consisting of **7429** registered voters comprising the following voting districts:

- Voting district 10590612 (DUNCAN VILLAGE LIBRARY) comprising **1690** registered voters
- Voting district 10590623 (MAKINANA LOWERAND HIGHER PRIMARY SCHOOL) comprising **2632** registered voters
- Voting district 10590836 (KUSILE COMPREHENSIVE SCHOOL) comprising **2699** registered voters
- Voting district 10591006 (LUMNKO HIGH SCHOOL) comprising **408** registered voters

Ward **11** consisting of **8723** registered voters comprising the following voting districts:

- Voting district 10590454 (BILLY FRANCES HALL) comprising **2101** registered voters
- Voting district 10590465 (ALPHENDALE SECONDARY SCHOOL) comprising **1584** registered voters
- Voting district 10590476 (CRANBERRY PRIMARY SCHOOL) comprising **3347** registered voters
- Voting district 10590982 (ASPIRANZA PRIMARY SCHOOL) comprising **1511** registered voters
- Voting district 10590993 (GREENPOINT SEC SCHOOL) comprising **180** registered voters

Ward **12** consisting of **8308** registered voters comprising the following voting districts:

- Voting district 10590498 (MBULELO PRIMARY SCHOOL) comprising **2126** registered voters
- Voting district 10590599 (MUNICIPAL MARKET) comprising **480** registered voters
- Voting district 10590892 (ST PETERS METHODIST CHURCH) comprising **2588** registered voters
- Voting district 10590904 (JOHN DUBE CLINIC) comprising **3114** registered voters

Ward **13** consisting of **7202** registered voters comprising the following voting districts:

- Voting district 10590218 (NONTSIKELELO LOWER & HIGHER PRIMARY SCHOOL) comprising **2219** registered voters
- Voting district 10590511 (MOBILE (NKANGELEKO PRIMARY)) comprising **3236** registered voters
- Voting district 10820179 (SANDISIWE PUBLIC SCHOOL) comprising **907** registered voters
- Voting district 10820607 (TEMPORARY VOTING STATION (NAZO/SMILING VALLEY)) comprising **271** registered voters
- Voting district 10820865 (CUBA COMMUNITY HALL) comprising **569** registered voters

Ward **14** consisting of **8651** registered voters comprising the following voting districts:

- Voting district 10590229 (JOHN KNOX BOKWE SCHOOL) comprising **3236** registered voters
- Voting district 10590230 (FUNULWAZI LOWER PRIMARY SCHOOL) comprising **2011** registered voters
- Voting district 10590241 (ULWAZI HIGH SCHOOL) comprising **1764** registered voters
- Voting district 10590263 (LANGELITSHA PRIMARY SCHOOL) comprising **1640** registered voters

Ward **15** consisting of **8659** registered voters comprising the following voting districts:

15170000

- Voting district 10590117 (ISITHEMBISO HIGH SCHOOL) comprising **3050** registered voters
- Voting district 10590128 (MZOMHLE HIGH SCHOOL) comprising **2219** registered voters
- Voting district 10590195 (MZINGISI JUNIOR PRIMARY SCHOOL) comprising **3390** registered voters

Ward **16** consisting of **8097** registered voters comprising the following voting districts:

- Voting district 10590061 (DALUKUKHANYA SENIOR PRIMARY SCHOOL) comprising **1697** registered voters
- Voting district 10590083 (LM YAKO JUNIOR PRIMARY SCHOOL) comprising **2126** registered voters
- Voting district 10590094 (HLOKOMA HIGH SCHOOL) comprising **2523** registered voters
- Voting district 10590106 (ELITHENI SENIOR PRIMARY SCHOOL) comprising **1751** registered voters

Ward **17** consisting of **8372** registered voters comprising the following voting districts:

- Voting district 10590027 (LUZUKO HIGHER PRIMARY SCHOOL) comprising **2431** registered voters
- Voting district 10590050 (THEMBEKA LOWER PRIMARY SCHOOL) comprising **2576** registered voters
- Voting district 10590072 (DICKSON DYANI HIGHER PRIMARY SCHOOL) comprising **2495** registered voters
- Voting district 10591062 (NGCELWANE HIGH SCHOOL) comprising **870** registered voters

Ward **18** consisting of **7200** registered voters comprising the following voting districts:

- Voting district 10590173 (EQULENI JUNIOR PRIMARY SCHOOL) comprising **2962** registered voters
- Voting district 10590184 (RH GODLO LOWER PRIMARY SCHOOL) comprising **1975** registered voters
- Voting district 10590207 (MFUNDO SENIOR PRIMARY SCHOOL) comprising **1382** registered voters
- Voting district 10590252 (EBHOTWE JUNIOR PRIMARY SCHOOL) comprising **881** registered voters

Ward **19** consisting of **8395** registered voters comprising the following voting districts:

- Voting district 10590139 (GCOBANI HIGHER PRIMARY) comprising **2646** registered voters
- Voting district 10590162 (ZANOKHANYO JUNIOR PRIMARY SCHOOL) comprising **2130** registered voters
- Voting district 10590274 (NZALISEKO SENIOR PRIMARY SCHOOL) comprising **3619** registered voters

Ward **20** consisting of **7057** registered voters comprising the following voting districts:

- Voting district 10590140 (ASSEMBLY OF CHRIST CHURCH) comprising **1928** registered voters
- Voting district 10590285 (NU7 COMMUNITY HALL) comprising **2990** registered voters
- Voting district 10590410 (PHUMELELANI HIGHER PRIMARY SCHOOL) comprising **2139** registered voters

Ward **21** consisting of **9034** registered voters comprising the following voting districts:

- Voting district 10590296 (NOWONGA JUNIOR PRIMARY SCHOOL) comprising **2480** registered voters
- Voting district 10590308 (LUKHANYO JUNIOR PRIMARY SCHOOL) comprising **2265** registered voters
- Voting district 10590319 (MIZAMO HIGH SCHOOL) comprising **1955** registered voters

- Voting district 10590397 (MBEKWENI JUNIOR PRIMARY SCHOOL) comprising **2334** registered voters

Ward **22** consisting of **6924** registered voters comprising the following voting districts:
- Voting district 10590016 (ERIC NTONGA SENIOR SECONDARY SCHOOL) comprising **2662** registered voters
- Voting district 10590038 (NOKULUNGA JUNIOR PRIMARY SCHOOL) comprising **2378** registered voters
- Voting district 10590049 (NOBOTWE JUNIOR PRIMARY SCHOOL) comprising **1884** registered voters

Ward **23** consisting of **8286** registered voters comprising the following voting districts:
- Voting district 10590342 (SANDISIWE SENIOR SECONDARY SCHOOL) comprising **3321** registered voters
- Voting district 10590364 (ZIMASA JUNIOR PRIMARY SCHOOL) comprising **1566** registered voters
- Voting district 10590375 (MOSES MABHIDA SENOIR SECONDARY SCHOOL) comprising **3399** registered voters

Ward **24** consisting of **8453** registered voters comprising the following voting districts:
- Voting district 10590331 (GIL NTONI SENIOR PRIMARY SCHOOL) comprising **1680** registered voters
- Voting district 10590353 (MANYANO JUNIOR PRIMARY SCHOOL) comprising **3688** registered voters
- Voting district 10590386 (THANDULWAZI JUNIOR PRIMARY SCHOOL) comprising **1469** registered voters
- Voting district 10590409 (POTSDAM COMMUNITY HALL) comprising **1616** registered voters

Ward **25** consisting of **7962** registered voters comprising the following voting districts:
- Voting district 10590937 (BORDER TECHNIKON MAIN CAMPUS) comprising **1943** registered voters
- Voting district 10820168 (ST LUKES PRIMARY SCHOOL) comprising **1425** registered voters
- Voting district 10820180 (ON HAVEN FARM) comprising **138** registered voters
- Voting district 10820191 (NXAMKWANA PRIMARY SCHOOL) comprising **231** registered voters
- Voting district 10820247 (MNCOTSHO PRIMARY SCHOOL) comprising **779** registered voters
- Voting district 10820258 (EMNTLABATI LOWER & HIGHER PRIMARY SCHOOL) comprising **609** registered voters
- Voting district 10820483 (SILIMELA HIGH SCHOOL) comprising **766** registered voters
- Voting district 10820506 (NQONQWENILOWER & HIGHER PRIMARY SCHOOL) comprising **575** registered voters
- Voting district 10820809 (NTABOZUKO HIGH SCHOOL) comprising **660** registered voters
- Voting district 10870017 (FEZIWE LOWER PRIMARY SCHOOL) comprising **462** registered voters
- Voting district 10870040 (FUNIWE SENIOR SECONDARY SCHOOL) comprising **374** registered voters

Ward **26** consisting of **7645** registered voters comprising the following voting districts:
- Voting district 10820113 (KWETYANA UNITED REFORMED CHURCH) comprising **1835** registered voters
- Voting district 10820124 (MOBILE (DUCATS COMMUNITY HALL)) comprising **1083** registered voters
- Voting district 10820135 (MZONKESHE PUBLIC SCHOOL) comprising **1676** registered voters

1417000

- Voting district 10820146 (ZIKWABA PUBLIC SCHOOL) comprising **636** registered voters
- Voting district 10820157 (OLD TRIBAL OFFICE) comprising **1232** registered voters
- Voting district 10820595 (MACLEANTOWN TOWN HALL) comprising **304** registered voters
- Voting district 10820821 (NTSOKOTHA SEN SEC SCHOOL) comprising **103** registered voters
- Voting district 10820832 (ST MARY'S COMMUNITY HALL) comprising **776** registered voters

Ward **27** consisting of **7474** registered voters comprising the following voting districts:

- Voting district 10590735 (ALASTAIR CARNEGIE HALL) comprising **3614** registered voters
- Voting district 10590746 (GONUBIE PRIMARY SCHOOL) comprising **2009** registered voters
- Voting district 10770027 (SUNRISE ON SEA RATEPAYERS ASSOCIATION HALL) comprising **310** registered voters
- Voting district 10820102 (DWADWA PUBLIC SCHOOL) comprising **294** registered voters
- Voting district 10820584 (NKWEZANA LOWER &HIGHER PRIMARY SCHOOL) comprising **1072** registered voters
- Voting district 10820630 (JONGILANGA HIGH SCHOOL) comprising **175** registered voters

Ward **28** consisting of **7647** registered voters comprising the following voting districts:

- Voting district 10590702 (KENNERSLEY PARK RETIREMENT HOME) comprising **1819** registered voters
- Voting district 10590713 (ST.CRUCIS LUTHERAN CHURCH EDUCARE CENTRE) comprising **1786** registered voters
- Voting district 10590724 (MZAMOMHLE COMMUNITY HALL) comprising **3149** registered voters
- Voting district 10590926 (MZAMOMHLE FARM HALL) comprising **893** registered voters

Ward **29** consisting of **6779** registered voters comprising the following voting districts:

- Voting district 10590690 (BEACONHURST PRIMARY SCHOOL) comprising **2973** registered voters
- Voting district 10590757 (CHRIS HANI CLINIC) comprising **2129** registered voters
- Voting district 10590881 (ABBOTSFORD CHRISTIAN SCHOOL) comprising **1604** registered voters
- Voting district 10591028 (HIGHWAY COMMUNITY CHURH) comprising **73** registered voters

Ward **30** consisting of **7724** registered voters comprising the following voting districts:

- Voting district 10590421 (GEORGE RANDELL HIGH SCHOOL) comprising **2221** registered voters
- Voting district 10590432 (WEST BANK HIGH SCHOOL) comprising **1485** registered voters
- Voting district 10590443 (DUTCH REFORMED CHURCH (GREENFIELDS)) comprising **2095** registered voters
- Voting district 10590948 (GREENFIELDS GROUNDS) comprising **1349** registered voters
- Voting district 10590960 (SINOMONDE LOWER AND HIGHER PRIMARY SCHOOL) comprising **373** registered voters
- Voting district 10590971 (WILLOW PARK PRIMARY SCHOOL) comprising **201** registered voters

Ward **31** consisting of **7519** registered voters comprising the following voting districts:

- Voting district 10590566 (FORT GREY CLINIC) comprising **2768** registered voters

- Voting district 10770038 (WINTERSTRAND WORKSHOP) comprising **233** registered voters
- Voting district 10770050 (KIDDS BEACH COMMUNITY HALL) comprising **662** registered voters
- Voting district 10770061 (KAYSERS BEACH SOCIAL CLUB) comprising **307** registered voters
- Voting district 10820270 (OVERTON PRIMARY SCHOOL IGODA A/A) comprising **336** registered voters
- Voting district 10820281 (SIFIKILE PRIMARY SCHOOL) comprising **853** registered voters
- Voting district 10820304 (KAYSERS BEACH FARM SCHOOL) comprising **755** registered voters
- Voting district 10820315 (NCERA VILLAGE 1 COMMUNITY HALL) comprising **401** registered voters
- Voting district 10820360 (NCERA VILLAGE 2 COMMUNITY HALL) comprising **718** registered voters
- Voting district 10820371 (SHELFORD COMMUNITY HALL) comprising **293** registered voters
- Voting district 10820775 (ROCKLANDS STORE) comprising **193** registered voters

Ward **32** consisting of **7991** registered voters comprising the following voting districts:

- Voting district 10820292 (DYAM-DYAM PRIMARY SCHOOL) comprising **549** registered voters
- Voting district 10820326 (MSOBOMVU HIGH SCHOOL) comprising **784** registered voters
- Voting district 10820337 (NGCAMAMA INTERMIDIATE SCHOOL) comprising **664** registered voters
- Voting district 10820348 (KIWANE PRIMARY SCHOOL) comprising **715** registered voters
- Voting district 10820359 (SANDILE PRIMARY SCHOOL) comprising **667** registered voters
- Voting district 10820382 (NCERA VILLAGE 4 PUBLIC SCHOOL) comprising **387** registered voters
- Voting district 10820393 (NCERA VILLAGE 5 COMMUNITY HALL) comprising **289** registered voters
- Voting district 10820405 (VILLAGE 6 COMMUNITY HALL) comprising **317** registered voters
- Voting district 10820416 (VILLAGE 7 COMMUNITY HALL) comprising **452** registered voters
- Voting district 10820528 (RHALA PRIMARY SCHOOL) comprising **312** registered voters
- Voting district 10820539 (WESLEYVILLE PRIMARY SCHOOL) comprising **371** registered voters
- Voting district 10820540 (JOJWENI PRIMARY SCHOOL) comprising **200** registered voters
- Voting district 10820551 (MHALA PRIMARY SCHOOL) comprising **177** registered voters
- Voting district 10820618 (ZWELIYANDILA HIGH SCHOOL) comprising **663** registered voters
- Voting district 10820629 (TSHOLOMNQA HIGH SCHOOL) comprising **1226** registered voters
- Voting district 10820764 (TSABA PRIMARY SCHOOL) comprising **218** registered voters

Ward **33** consisting of **7180** registered voters comprising the following voting districts:

- Voting district 10820269 (NEEDS CAMP COMMUNITY HALL) comprising **2921** registered voters
- Voting district 10820517 (TWECWANA COMBINED PRIMARY SCHOOL) comprising **344** registered voters

13170000

- Voting district 10820843 (DUTCH REFORMED CHURCH NEEDS CAMP) comprising **591** registered voters
- Voting district 10820854 (NTSASA LOWER AND HIGHER PRIM SCHOOL) comprising **862** registered voters
- Voting district 10870028 (KUNI PRIMARY SCHOOL) comprising **591** registered voters
- Voting district 10870039 (QHURU PRIMARY SCHOOL) comprising **554** registered voters
- Voting district 10870860 (HILL LOWER & HIGHER PRIMARY SCHOOL) comprising **157** registered voters
- Voting district 10870949 (KWEZI JUNIOR SECONDARY SCHOOL) comprising **328** registered voters
- Voting district 10871210 (NORRINGDALE LOWER AND HIGHER PRIMARY SCHOOL) comprising **174** registered voters
- Voting district 10871221 (HILLINGDALE PRIMARY SCHOOL) comprising **354** registered voters
- Voting district 10871232 (NTSASA LOWER & HIGHER PRIMARY SCHOOL(NEEDSCAMP)) comprising **304** registered voters

Ward **34** consisting of **9035** registered voters comprising the following voting districts:

- Voting district 10670150 (RICHARD VARHA SENIOR SECONDARY SCHOOL) comprising **1301** registered voters
- Voting district 10670161 (EZIKWENI LOWER PRIMARY SCHOOL) comprising **973** registered voters
- Voting district 10670183 (NOBUNTU HIGHER PRIMARY SCHOOL) comprising **1355** registered voters
- Voting district 10670194 (MOSES TWEBE HALL) comprising **3370** registered voters
- Voting district 10670217 (DIMBAZA LOWER PRIMARY SCHOOL) comprising **1637** registered voters
- Voting district 10670318 (UNITING REFORMED CHURCH DIMBAZA) comprising **399** registered voters

Ward **35** consisting of **7957** registered voters comprising the following voting districts:

- Voting district 10670206 (KUYASA HIGH SCHOOL) comprising **989** registered voters
- Voting district 10670295 (KWASA JUNIOR PRIMARY SCHOOL) comprising **407** registered voters
- Voting district 10870196 (MOBILE (ZABALAZA LOWER & HIGHER PRIMARY SCHOOL)) comprising **1236** registered voters
- Voting district 10870219 (HOHO HIGH SCHOOL) comprising **1843** registered voters
- Voting district 10870286 (IMITSHIZA HIGH SCHOOL) comprising **609** registered voters
- Voting district 10870512 (NAKANI PRIMARY SCHOOL) comprising **373** registered voters
- Voting district 10870613 (JIKOLO LOWER & HIGHER PRIMARY SCHOOL) comprising **317** registered voters
- Voting district 10870624 (KHUMBULANI SENIOR SECONDARY SCHOOL) comprising **770** registered voters
- Voting district 10870804 (MZUNTSHANE LOWER & HIGHER PRIMARY SCHOOL) comprising **423** registered voters
- Voting district 10870905 (ST THOMAS CATHOLIC CHURCH COMMUNITY CENTER) comprising **287** registered voters
- Voting district 10871186 (LUKHANYO SENIOR SECONDARY SCHOOL) comprising **703** registered voters

Ward **36** consisting of **8167** registered voters comprising the following voting districts:

- Voting district 10670026 (GINSBERG COMMUNITY HALL) comprising **2780** registered voters
- Voting district 10670138 (WEST BANK PRIMARY SCHOOL) comprising **909** registered voters

- Voting district 10670329 (GINSBERG COMMUNITY CENTRE) comprising **841** registered voters
- Voting district 10670385 (ST PATRICKS SPECIAL SCHOOL) comprising **643** registered voters
- Voting district 10670396 (BROWNLEE JUNIOR PRIMARY SCHOOL) comprising **658** registered voters
- Voting district 10870556 (TOLOFIYENI LOWER & HIGHER PRIMARY SCHOOL) comprising **1116** registered voters
- Voting district 10870714 (MGQAKWEBE LOWER & HIGHER PRIMARY SCHOOL) comprising **519** registered voters
- Voting district 10870769 (HARPERTON LOWER & HIGHER PRIMARY SCHOOL) comprising **701** registered voters

Ward **37** consisting of **7072** registered voters comprising the following voting districts:

- Voting district 10870130 (MBOMBO PRIMARY SCHOOL) comprising **641** registered voters
- Voting district 10870387 (EMDIZENI LOWER AND HIGHER PRIMARY SCHOOL) comprising **481** registered voters
- Voting district 10870398 (NONCAMPA LOWER & HIGHER PRIMARY SCHOOL) comprising **904** registered voters
- Voting district 10870567 (BULEMBU PRIMARY SCHOOL) comprising **518** registered voters
- Voting district 10870578 (ZAMA LOWER & HIGHER PRIMARY SCHOOL) comprising **1110** registered voters
- Voting district 10870589 (ZUKHANYE SENIOR SECONDARY SCHOOL) comprising **743** registered voters
- Voting district 10870792 (MAMATA LOWER AND HIGHER PRIMARY SCHOOL) comprising **551** registered voters
- Voting district 10870826 (MNGQESHA COMMUNITY HALL) comprising **497** registered voters
- Voting district 10870938 (ZIKHALINI PRIMARY SCHOOL) comprising **274** registered voters
- Voting district 10871142 (NONZAME PRIMARY SCHOOL) comprising **230** registered voters
- Voting district 10871153 (BIZOKHULU LOWER & HIGHER PRIMARY SCHOOL) comprising **393** registered voters
- Voting district 10871164 (KUSILE LOWER PRIMARY SCHOOL) comprising **346** registered voters
- Voting district 10871175 (BANTU PRESBYTARIAN CHURCH) comprising **384** registered voters

Ward **38** consisting of **7896** registered voters comprising the following voting districts:

- Voting district 10670037 (SCHORNVILLE COMMUNITY HALL) comprising **864** registered voters
- Voting district 10670127 (NOBANTU LOWER PRIMARY SCHOOL) comprising **897** registered voters
- Voting district 10670273 (SWEETWATERS COMMUNITY HALL) comprising **2343** registered voters
- Voting district 10870275 (NONCEDO LOWER PRIMARY SCHOOL) comprising **953** registered voters
- Voting district 10870309 (PHILLIP MZAMO SENIOR SECONDARY SCHOOL) comprising **733** registered voters
- Voting district 10870635 (BONKE LOWER & HIGHER PRIMARY SCHOOL) comprising **861** registered voters
- Voting district 10870815 (RHAYI PRIMARY SCHOOL) comprising **465** registered voters
- Voting district 10870916 (KWALINI JUNIOR PRIMARY SCHOOL) comprising **780** registered voters

Ward **39** consisting of **7993** registered voters comprising the following voting districts:

12170000

- Voting district 10670093 (QAQAMBA LOWER PRIMARY SCHOOL) comprising **2484** registered voters
- Voting district 10670105 (ZWELITSHA SENIOR PRIMARY SCHOOL) comprising **1853** registered voters
- Voting district 10670116 (OR TAMBO HALL) comprising **3173** registered voters
- Voting district 10670363 (THEMBALABANTU HIGH SCHOOL) comprising **483** registered voters

Ward **40** consisting of **8128** registered voters comprising the following voting districts:

- Voting district 10670082 (NDZONDELELO HIGHER PRIMARY SCHOOL) comprising **2195** registered voters
- Voting district 10670262 (NGQIKA JUNIOR PRIMARY SCHOOL) comprising **1998** registered voters
- Voting district 10820214 (ZUKILE LOWER & HIGHER PRIMARY SCHOOL) comprising **469** registered voters
- Voting district 10870107 (IMIQHAYI HIGH SCHOOL) comprising **846** registered voters
- Voting district 10870545 (MLAKALAKA LOWER PRIMARY SCHOOL) comprising **794** registered voters
- Voting district 10870758 (NDILEKA PUBLIC SCHOOL) comprising **804** registered voters
- Voting district 10870871 (QONGQOTHA LOWER AND HIGHER PRIMARY SCHOOL) comprising **659** registered voters
- Voting district 10871197 (GODIDI L & H PRIMARY) comprising **363** registered voters

Ward **41** consisting of **9009** registered voters comprising the following voting districts:

- Voting district 10670015 (PHAKAMISA JUNIOR PRIMARY SCHOOL) comprising **1908** registered voters
- Voting district 10670149 (PAKAMISA CIVIC CENTRE) comprising **1416** registered voters
- Voting district 10820562 (FORT MURRAY LOWER & HIGHER PRIMARY SCHOOL) comprising **604** registered voters
- Voting district 10820876 (EKUPHUMLENI PRIMARY SCHOOL) comprising **718** registered voters
- Voting district 10870141 (TSHATSHU COMMUNITY HALL) comprising **1089** registered voters
- Voting district 10870231 (MASIKHANYISE HIGHER PRIMARY SCHOOL) comprising **653** registered voters
- Voting district 10870242 (NONKQUBELA LOWER PRIMARY SCHOOL) comprising **2621** registered voters

Ward **42** consisting of **7684** registered voters comprising the following voting districts:

- Voting district 10670048 (WAR MEMORIAL HALL) comprising **3532** registered voters
- Voting district 10670330 (KWT TOWN HALL) comprising **1454** registered voters
- Voting district 10670341 (BALASI SPORTS GROUND) comprising **199** registered voters
- Voting district 10870152 (BALASI LOWER & HIGHER PRIMARY SCHOOL) comprising **1094** registered voters
- Voting district 10870691 (THEMBALETHU LOWER/HIGHER PRIMARY SCHOOL) comprising **1405** registered voters

Ward **43** consisting of **6793** registered voters comprising the following voting districts:

- Voting district 10820203 (NOBUTHO LOWER AND HIGHER PRIMARY SCHOOL) comprising **820** registered voters
- Voting district 10820225 (TSHABO 2 COMMUNITY HALL) comprising **969** registered voters
- Voting district 10820236 (DONGWE PRIMARY SCHOOL) comprising **618** registered voters
- Voting district 10870220 (SIVIWE HIGHER PRIMARY SCHOOL) comprising **1564** registered voters

- Voting district 10870523 (ENOCH SONTONGA SENIOR SECONDARY SCHOOL) comprising **1073** registered voters
- Voting district 10870646 (NOKWANDA LOWER PRIMARY SCHOOL) comprising **1749** registered voters

Ward **44** consisting of **8762** registered voters comprising the following voting districts:

- Voting district 10670059 (BREIDBACH COMMUNITY HALL) comprising **2958** registered voters
- Voting district 10670228 (BISHO MUNICIPALITY) comprising **1988** registered voters
- Voting district 10670251 (MOBILE (TYUTYU L & H PRIMARY SCHOOL)) comprising **2549** registered voters
- Voting district 10670352 (SEWENDELAND WORKSHOP) comprising **272** registered voters
- Voting district 10870747 (BULELANI LOWER AND HIGHER PRIMARY SCHOOL) comprising **995** registered voters

Ward **45** consisting of **8747** registered voters comprising the following voting districts:

- Voting district 10590825 (BERLIN TOWN HALL) comprising **1430** registered voters
- Voting district 10670060 (THEMBALESIZWE SENIOR SECONDARY SCHOOL) comprising **1083** registered voters
- Voting district 10670071 (SOSEBENZA LOWER PRIMARY SCHOOL) comprising **1227** registered voters
- Voting district 10670374 (ILITHA COMMUNITY DEVELOPMENT TRUST) comprising **1374** registered voters
- Voting district 10870118 (SIYAZAMA HIGH SCHOOL) comprising **853** registered voters
- Voting district 10870129 (NCEMERHA LOWER AND HIGHER PRIMARY SCHOOL) comprising **1866** registered voters
- Voting district 10870770 (SKOBENI LOWER AND HIGHER PRIMARY SCHOOL) comprising **560** registered voters
- Voting district 10871209 (PHILLIP MTYWAKU HIGH SCHOOL) comprising **354** registered voters

1117000

KENNISGEWING 45 VAN 2005

MUNISIPALE AFBAKENINGSRAAD
AFBAKENING VAN MUNISIPALE WYKE INGEVOLGE DIE WET OP PLAASLIKE REGERING: MUNISIPALE STRUKTURE, 1998

2005/2006 PLAASLIKE VERKIESINGS

Provinsie : Oos-Kaap

Munisipaliteit : Buffalo City Munisipaliteit (EC125)

Ingevolge Item 5(1) van Bylae 1 van die Wet op Plaaslike Regering: Munisipale Strukture, 1998 (Wet No. 117 van 1998) publiseer die Munisipale Afbakeningsraad hiermee sy afbakening van wyke vir die bogenoemde munisipaliteit. Besonderhede van die wyke is vervat in die Bylae.

Ingevolge item 5(2) van Bylae 1 van die Wet, kan enige persoon wat gegrief is deur 'n afbakening binne 14 dae na publikasie van hierdie kennisgewing skriftelike besware voorlê aan:

Die Munisipale Afbakeningsraad
Privaatsak X28
Hatfield
0028
Faks: 012-3422480
E-pos: info@demarcation.org.za

Die publiek word hiermee uitgenooi om besware voor of op 31 Maart 2005 aan die Afbakeningsraad voor te lê.
VUYO MLOKOTI
VOORSITTER: MAR

Bylae

Ingevolge artikel 18(3) van die Wet op Plaaslike Regering: Munisipale Strukture, 1998 (Wet 117 van 1998) het die LUR vir plaaslike regering bepaal dat die munisipale raad bestaan uit **89** raadslede.

Na oorlegpleging met die Onafhanklike Verkiesingskommissie het die Munisipale Afbakeningsraad die munisipaliteit in **45** wyke afgebaken ingevolge Bylae 1 van die Wet.

Die getal geregistreerde kiesers in elke wyk, wyk nie meer as vyftien persent van die norm af nie. Die norm is bepaal deur die getal geregistreerde kiesers op die munisipale segment van die nasionale gemeenskaplike kieserslys, naamlik **355379** kiesers op 20 Februarie 2004 , deur die getal wyke in die munisipaliteit te deel.

Die **Buffalo City Munisipaliteit** het **45** wyke. Die wyknommers, die stemdistrikte en die getal geregistreerde kiesers, is as volg:

Wyk **1** het **7801** geregistreede kiesers en bestaan uit die volgende stemdistrikte: .

- Stemdistrik 10590522 (VOORPOS PRIMARY SCHOOL) het **1816** geregistreerde kiesers
- Stemdistrik 10590768 (GCOBANI LOWER & HIGHER PRIMARY SCHOOL) het **1962** geregistreerde kiesers
- Stemdistrik 10590780 (CAMBRIDGE TOWN HALL) het **3187** geregistreerde kiesers
- Stemdistrik 10591040 (AMALINDA GROUNDS) het **836** geregistreerde kiesers

Wyk **2** het **7341** geregistreede kiesers en bestaan uit die volgende stemdistrikte:

- Stemdistrik 10590487 (MOBILE (AMALINDA FULL GOSPEL CHURCH)) het **803** geregistreerde kiesers

- Stemdistrik 10590555 (AQUA VISTA PRIMARY SCHOOL) het **1166** geregistreerde kiesers
- Stemdistrik 10590577 (AMALINDA METHODIST CHURCH) het **3793** geregistreerde kiesers
- Stemdistrik 10591051 (SINEBHONGO COMMUNITY HALL) het **1579** geregistreerde kiesers

Wyk **3** het **8372** geregistreede kiesers en bestaan uit die volgende stemdistrikte:

- Stemdistrik 10590588 (EAST LONDON HIGH SCHOOL) het **1767** geregistreerde kiesers
- Stemdistrik 10590656 (COACH HOUSE & ANN BRYANT ART GALLERY) het **1120** geregistreerde kiesers
- Stemdistrik 10590667 (ST ANNE'S PRIMARY SCHOOL) het **3827** geregistreerde kiesers
- Stemdistrik 10590678 (HUDSON PARK HIGH SCHOOL) het **1658** geregistreerde kiesers

Wyk **4** het **7329** geregistreede kiesers en bestaan uit die volgende stemdistrikte:

- Stemdistrik 10590320 (OXFORD STRIDERS HALL) het **1721** geregistreerde kiesers
- Stemdistrik 10590689 (STIRLING BADMINTON HALL) het **3108** geregistreerde kiesers
- Stemdistrik 10590779 (VINCENT METHODIST CHURCH) het **2500** geregistreerde kiesers

Wyk **5** het **7476** geregistreede kiesers en bestaan uit die volgende stemdistrikte:

- Stemdistrik 10590634 (CITY HALL) het **2817** geregistreerde kiesers
- Stemdistrik 10590645 (INVERLEITH TERRACE LECTURE HALL) het **2755** geregistreerde kiesers
- Stemdistrik 10590814 (PARKSIDE HALL) het **1577** geregistreerde kiesers
- Stemdistrik 10590959 (BARNES PRIMARY SCHOOL) het **327** geregistreerde kiesers

Wyk **6** het **7060** geregistreede kiesers en bestaan uit die volgende stemdistrikte:

- Stemdistrik 10590500 (MOBILE (BUFFALO FLATS PRIMARY SCHOOL)) het **1559** geregistreerde kiesers
- Stemdistrik 10590601 (NATIONAL BAPTIST CHURCH) het **2099** geregistreerde kiesers
- Stemdistrik 10590803 (ELUXOLWENI COMMUNITY HALL) het **2532** geregistreerde kiesers
- Stemdistrik 10590915 (PARKRIDGE CONGREGATIONAL CHURCH) het **870** geregistreerde kiesers

Wyk **7** het **7253** geregistreede kiesers en bestaan uit die volgende stemdistrikte:

- Stemdistrik 10590151 (PEFFERVILLE CLINIC) het **3025** geregistreerde kiesers
- Stemdistrik 10590858 (SHAD MASHOLOGU MEMORIAL BAPTIST CHURCH) het **2540** geregistreerde kiesers
- Stemdistrik 10590869 (MASAKHE PUBLIC SCHOOL) het **1688** geregistreerde kiesers

Wyk **8** het **7770** geregistreede kiesers en bestaan uit die volgende stemdistrikte:

- Stemdistrik 10590847 (ST PETERS CLOVER CATHOLIC CHURCH) het **4047** geregistreerde kiesers
- Stemdistrik 10590870 (BRAELYN COMMUNITY HALL) het **1666** geregistreerde kiesers
- Stemdistrik 10591017 (GOMPO COMMUNITY HALL) het **956** geregistreerde kiesers
- Stemdistrik 10591039 (BHELEBHELE OLD AGE HOME) het **1101** geregistreerde kiesers

Wyk **9** het **9023** geregistreede kiesers en bestaan uit die volgende stemdistrikte:

- Stemdistrik 10590533 (GOMPO PRESBYTERIAN CHURCH) het **2011** geregistreerde kiesers

10170000

- Stemdistrik 10590544 (C CLINIC) het **3394** geregistreerde kiesers
- Stemdistrik 10590791 (INYATI PUBLIC PRIMARY SCHOOL) het **3618** geregistreerde kiesers

Wyk **10** het **7429** geregistreede kiesers en bestaan uit die volgende stemdistrikte:
- Stemdistrik 10590612 (DUNCAN VILLAGE LIBRARY) het **1690** geregistreerde kiesers
- Stemdistrik 10590623 (MAKINANA LOWERAND HIGHER PRIMARY SCHOOL) het **2632** geregistreerde kiesers
- Stemdistrik 10590836 (KUSILE COMPREHENSIVE SCHOOL) het **2699** geregistreerde kiesers
- Stemdistrik 10591006 (LUMNKO HIGH SCHOOL) het **408** geregistreerde kiesers

Wyk **11** het **8723** geregistreede kiesers en bestaan uit die volgende stemdistrikte:
- Stemdistrik 10590454 (BILLY FRANCES HALL) het **2101** geregistreerde kiesers
- Stemdistrik 10590465 (ALPHENDALE SECONDARY SCHOOL) het **1584** geregistreerde kiesers
- Stemdistrik 10590476 (CRANBERRY PRIMARY SCHOOL) het **3347** geregistreerde kiesers
- Stemdistrik 10590982 (ASPIRANZA PRIMARY SCHOOL) het **1511** geregistreerde kiesers
- Stemdistrik 10590993 (GREENPOINT SEC SCHOOL) het **180** geregistreerde kiesers

Wyk **12** het **8308** geregistreede kiesers en bestaan uit die volgende stemdistrikte:
- Stemdistrik 10590498 (MBULELO PRIMARY SCHOOL) het **2126** geregistreerde kiesers
- Stemdistrik 10590599 (MUNICIPAL MARKET) het **480** geregistreerde kiesers
- Stemdistrik 10590892 (ST PETERS METHODIST CHURCH) het **2588** geregistreerde kiesers
- Stemdistrik 10590904 (JOHN DUBE CLINIC) het **3114** geregistreerde kiesers

Wyk **13** het **7202** geregistreede kiesers en bestaan uit die volgende stemdistrikte:
- Stemdistrik 10590218 (NONTSIKELELO LOWER & HIGHER PRIMARY SCHOOL) het **2219** geregistreerde kiesers
- Stemdistrik 10590511 (MOBILE (NKANGELEKO PRIMARY)) het **3236** geregistreerde kiesers
- Stemdistrik 10820179 (SANDISIWE PUBLIC SCHOOL) het **907** geregistreerde kiesers
- Stemdistrik 10820607 (TEMPORARY VOTING STATION (NAZO/SMILING VALLEY)) het **271** geregistreerde kiesers
- Stemdistrik 10820865 (CUBA COMMUNITY HALL) het **569** geregistreerde kiesers

Wyk **14** het **8651** geregistreede kiesers en bestaan uit die volgende stemdistrikte:
- Stemdistrik 10590229 (JOHN KNOX BOKWE SCHOOL) het **3236** geregistreerde kiesers
- Stemdistrik 10590230 (FUNULWAZI LOWER PRIMARY SCHOOL) het **2011** geregistreerde kiesers
- Stemdistrik 10590241 (ULWAZI HIGH SCHOOL) het **1764** geregistreerde kiesers
- Stemdistrik 10590263 (LANGELITSHA PRIMARY SCHOOL) het **1640** geregistreerde kiesers

Wyk **15** het **8659** geregistreede kiesers en bestaan uit die volgende stemdistrikte:
- Stemdistrik 10590117 (ISITHEMBISO HIGH SCHOOL) het **3050** geregistreerde kiesers
- Stemdistrik 10590128 (MZOMHLE HIGH SCHOOL) het **2219** geregistreerde kiesers
- Stemdistrik 10590195 (MZINGISI JUNIOR PRIMARY SCHOOL) het **3390** geregistreerde kiesers

Wyk **16** het **8097** geregistreede kiesers en bestaan uit die volgende stemdistrikte:

- Stemdistrik 10590061 (DALUKUKHANYA SENIOR PRIMARY SCHOOL) het **1697** geregistreerde kiesers
- Stemdistrik 10590083 (LM YAKO JUNIOR PRIMARY SCHOOL) het **2126** geregistreerde kiesers
- Stemdistrik 10590094 (HLOKOMA HIGH SCHOOL) het **2523** geregistreerde kiesers
- Stemdistrik 10590106 (ELITHENI SENIOR PRIMARY SCHOOL) het **1751** geregistreerde kiesers

Wyk **17** het **8372** geregistreede kiesers en bestaan uit die volgende stemdistrikte:
- Stemdistrik 10590027 (LUZUKO HIGHER PRIMARY SCHOOL) het **2431** geregistreerde kiesers
- Stemdistrik 10590050 (THEMBEKA LOWER PRIMARY SCHOOL) het **2576** geregistreerde kiesers
- Stemdistrik 10590072 (DICKSON DYANI HIGHER PRIMARY SCHOOL) het **2495** geregistreerde kiesers
- Stemdistrik 10591062 (NGCELWANE HIGH SCHOOL) het **870** geregistreerde kiesers

Wyk **18** het **7200** geregistreede kiesers en bestaan uit die volgende stemdistrikte:
- Stemdistrik 10590173 (EQULENI JUNIOR PRIMARY SCHOOL) het **2962** geregistreerde kiesers
- Stemdistrik 10590184 (RH GODLO LOWER PRIMARY SCHOOL) het **1975** geregistreerde kiesers
- Stemdistrik 10590207 (MFUNDO SENIOR PRIMARY SCHOOL) het **1382** geregistreerde kiesers
- Stemdistrik 10590252 (EBHOTWE JUNIOR PRIMARY SCHOOL) het **881** geregistreerde kiesers

Wyk **19** het **8395** geregistreede kiesers en bestaan uit die volgende stemdistrikte:
- Stemdistrik 10590139 (GCOBANI HIGHER PRIMARY) het **2646** geregistreerde kiesers
- Stemdistrik 10590162 (ZANOKHANYO JUNIOR PRIMARY SCHOOL) het **2130** geregistreerde kiesers
- Stemdistrik 10590274 (NZALISEKO SENIOR PRIMARY SCHOOL) het **3619** geregistreerde kiesers

Wyk **20** het **7057** geregistreede kiesers en bestaan uit die volgende stemdistrikte:
- Stemdistrik 10590140 (ASSEMBLY OF CHRIST CHURCH) het **1928** geregistreerde kiesers
- Stemdistrik 10590285 (NU7 COMMUNITY HALL) het **2990** geregistreerde kiesers
- Stemdistrik 10590410 (PHUMELELANI HIGHER PRIMARY SCHOOL) het **2139** geregistreerde kiesers

Wyk **21** het **9034** geregistreede kiesers en bestaan uit die volgende stemdistrikte:
- Stemdistrik 10590296 (NOWONGA JUNIOR PRIMARY SCHOOL) het **2480** geregistreerde kiesers
- Stemdistrik 10590308 (LUKHANYO JUNIOR PRIMARY SCHOOL) het **2265** geregistreerde kiesers
- Stemdistrik 10590319 (MIZAMO HIGH SCHOOL) het **1955** geregistreerde kiesers
- Stemdistrik 10590397 (MBEKWENI JUNIOR PRIMARY SCHOOL) het **2334** geregistreerde kiesers

Wyk **22** het **6924** geregistreede kiesers en bestaan uit die volgende stemdistrikte:
- Stemdistrik 10590016 (ERIC NTONGA SENIOR SECONDARY SCHOOL) het **2662** geregistreerde kiesers
- Stemdistrik 10590038 (NOKULUNGA JUNIOR PRIMARY SCHOOL) het **2378** geregistreerde kiesers
- Stemdistrik 10590049 (NOBOTWE JUNIOR PRIMARY SCHOOL) het **1884** geregistreerde kiesers

00002160

Wyk **23** het **8286** geregistreede kiesers en bestaan uit die volgende stemdistrikte:

- Stemdistrik 10590342 (SANDISIWE SENIOR SECONDARY SCHOOL) het **3321** geregistreerde kiesers
- Stemdistrik 10590364 (ZIMASA JUNIOR PRIMARY SCHOOL) het **1566** geregistreerde kiesers
- Stemdistrik 10590375 (MOSES MABHIDA SENOIR SECONDARY SCHOOL) het **3399** geregistreerde kiesers

Wyk **24** het **8453** geregistreede kiesers en bestaan uit die volgende stemdistrikte:

- Stemdistrik 10590331 (GIL NTONI SENIOR PRIMARY SCHOOL) het **1680** geregistreerde kiesers
- Stemdistrik 10590353 (MANYANO JUNIOR PRIMARY SCHOOL) het **3688** geregistreerde kiesers
- Stemdistrik 10590386 (THANDULWAZI JUNIOR PRIMARY SCHOOL) het **1469** geregistreerde kiesers
- Stemdistrik 10590409 (POTSDAM COMMUNITY HALL) het **1616** geregistreerde kiesers

Wyk **25** het **7962** geregistreede kiesers en bestaan uit die volgende stemdistrikte:

- Stemdistrik 10590937 (BORDER TECHNIKON MAIN CAMPUS) het **1943** geregistreerde kiesers
- Stemdistrik 10820168 (ST LUKES PRIMARY SCHOOL) het **1425** geregistreerde kiesers
- Stemdistrik 10820180 (ON HAVEN FARM) het **138** geregistreerde kiesers
- Stemdistrik 10820191 (NXAMKWANA PRIMARY SCHOOL) het **231** geregistreerde kiesers
- Stemdistrik 10820247 (MNCOTSHO PRIMARY SCHOOL) het **779** geregistreerde kiesers
- Stemdistrik 10820258 (EMNTLABATI LOWER & HIGHER PRIMARY SCHOOL) het **609** geregistreerde kiesers
- Stemdistrik 10820483 (SILIMELA HIGH SCHOOL) het **766** geregistreerde kiesers
- Stemdistrik 10820506 (NQONQWENILOWER & HIGHER PRIMARY SCHOOL) het **575** geregistreerde kiesers
- Stemdistrik 10820809 (NTABOZUKO HIGH SCHOOL) het **660** geregistreerde kiesers
- Stemdistrik 10870017 (FEZIWE LOWER PRIMARY SCHOOL) het **462** geregistreerde kiesers
- Stemdistrik 10870040 (FUNIWE SENIOR SECONDARY SCHOOL) het **374** geregistreerde kiesers

Wyk **26** het **7645** geregistreede kiesers en bestaan uit die volgende stemdistrikte:

- Stemdistrik 10820113 (KWETYANA UNITED REFORMED CHURCH) het **1835** geregistreerde kiesers
- Stemdistrik 10820124 (MOBILE (DUCATS COMMUNITY HALL)) het **1083** geregistreerde kiesers
- Stemdistrik 10820135 (MZONKESHE PUBLIC SCHOOL) het **1676** geregistreerde kiesers
- Stemdistrik 10820146 (ZIKWABA PUBLIC SCHOOL) het **636** geregistreerde kiesers
- Stemdistrik 10820157 (OLD TRIBAL OFFICE) het **1232** geregistreerde kiesers
- Stemdistrik 10820595 (MACLEANTOWN TOWN HALL) het **304** geregistreerde kiesers
- Stemdistrik 10820821 (NTSOKOTHA SEN SEC SCHOOL) het **103** geregistreerde kiesers
- Stemdistrik 10820832 (ST MARY'S COMMUNITY HALL) het **776** geregistreerde kiesers

Wyk **27** het **7474** geregistreede kiesers en bestaan uit die volgende stemdistrikte:

- Stemdistrik 10590735 (ALASTAIR CARNEGIE HALL) het **3614** geregistreerde kiesers
- Stemdistrik 10590746 (GONUBIE PRIMARY SCHOOL) het **2009** geregistreerde kiesers

- Stemdistrik 10770027 (SUNRISE ON SEA RATEPAYERS ASSOCIATION HALL) het **310** geregistreerde kiesers
- Stemdistrik 10820102 (DWADWA PUBLIC SCHOOL) het **294** geregistreerde kiesers
- Stemdistrik 10820584 (NKWEZANA LOWER &HIGHER PRIMARY SCHOOL) het **1072** geregistreerde kiesers
- Stemdistrik 10820630 (JONGILANGA HIGH SCHOOL) het **175** geregistreerde kiesers

Wyk **28** het **7647** geregistreede kiesers en bestaan uit die volgende stemdistrikte:

- Stemdistrik 10590702 (KENNERSLEY PARK RETIREMENT HOME) het **1819** geregistreerde kiesers
- Stemdistrik 10590713 (ST.CRUCIS LUTHERAN CHURCH EDUCARE CENTRE) het **1786** geregistreerde kiesers
- Stemdistrik 10590724 (MZAMOMHLE COMMUNITY HALL) het **3149** geregistreerde kiesers
- Stemdistrik 10590926 (MZAMOMHLE FARM HALL) het **893** geregistreerde kiesers

Wyk **29** het **6779** geregistreede kiesers en bestaan uit die volgende stemdistrikte:

- Stemdistrik 10590690 (BEACONHURST PRIMARY SCHOOL) het **2973** geregistreerde kiesers
- Stemdistrik 10590757 (CHRIS HANI CLINIC) het **2129** geregistreerde kiesers
- Stemdistrik 10590881 (ABBOTSFORD CHRISTIAN SCHOOL) het **1604** geregistreerde kiesers
- Stemdistrik 10591028 (HIGHWAY COMMUNITY CHURH) het **73** geregistreerde kiesers

Wyk **30** het **7724** geregistreede kiesers en bestaan uit die volgende stemdistrikte:

- Stemdistrik 10590421 (GEORGE RANDELL HIGH SCHOOL) het **2221** geregistreerde kiesers
- Stemdistrik 10590432 (WEST BANK HIGH SCHOOL) het **1485** geregistreerde kiesers
- Stemdistrik 10590443 (DUTCH REFORMED CHURCH (GREENFIELDS)) het **2095** geregistreerde kiesers
- Stemdistrik 10590948 (GREENFIELDS GROUNDS) het **1349** geregistreerde kiesers
- Stemdistrik 10590960 (SINOMONDE LOWER AND HIGHER PRIMARY SCHOOL) het **373** geregistreerde kiesers
- Stemdistrik 10590971 (WILLOW PARK PRIMARY SCHOOL) het **201** geregistreerde kiesers

Wyk **31** het **7519** geregistreede kiesers en bestaan uit die volgende stemdistrikte:

- Stemdistrik 10590566 (FORT GREY CLINIC) het **2768** geregistreerde kiesers
- Stemdistrik 10770038 (WINTERSTRAND WORKSHOP) het **233** geregistreerde kiesers
- Stemdistrik 10770050 (KIDDS BEACH COMMUNITY HALL) het **662** geregistreerde kiesers
- Stemdistrik 10770061 (KAYSERS BEACH SOCIAL CLUB) het **307** geregistreerde kiesers
- Stemdistrik 10820270 (OVERTON PRIMARY SCHOOL IGODA A/A) het **336** geregistreerde kiesers
- Stemdistrik 10820281 (SIFIKILE PRIMARY SCHOOL) het **853** geregistreerde kiesers
- Stemdistrik 10820304 (KAYSERS BEACH FARM SCHOOL) het **755** geregistreerde kiesers
- Stemdistrik 10820315 (NCERA VILLAGE 1 COMMUNITY HALL) het **401** geregistreerde kiesers
- Stemdistrik 10820360 (NCERA VILLAGE 2 COMMUNITY HALL) het **718** geregistreerde kiesers
- Stemdistrik 10820371 (SHELFORD COMMUNITY HALL) het **293** geregistreerde kiesers
- Stemdistrik 10820775 (ROCKLANDS STORE) het **193** geregistreerde kiesers

081700000

Wyk **32** het **7991** geregistreede kiesers en bestaan uit die volgende stemdistrikte:

- Stemdistrik 10820292 (DYAM-DYAM PRIMARY SCHOOL) het **549** geregistreerde kiesers
- Stemdistrik 10820326 (MSOBOMVU HIGH SCHOOL) het **784** geregistreerde kiesers
- Stemdistrik 10820337 (NGCAMAMA INTERMIDIATE SCHOOL) het **664** geregistreerde kiesers
- Stemdistrik 10820348 (KIWANE PRIMARY SCHOOL) het **715** geregistreerde kiesers
- Stemdistrik 10820359 (SANDILE PRIMARY SCHOOL) het **667** geregistreerde kiesers
- Stemdistrik 10820382 (NCERA VILLAGE 4 PUBLIC SCHOOL) het **387** geregistreerde kiesers
- Stemdistrik 10820393 (NCERA VILLAGE 5 COMMUNITY HALL) het **289** geregistreerde kiesers
- Stemdistrik 10820405 (VILLAGE 6 COMMUNITY HALL) het **317** geregistreerde kiesers
- Stemdistrik 10820416 (VILLAGE 7 COMMUNITY HALL) het **452** geregistreerde kiesers
- Stemdistrik 10820528 (RHALA PRIMARY SCHOOL) het **312** geregistreerde kiesers
- Stemdistrik 10820539 (WESLEYVILLE PRIMARY SCHOOL) het **371** geregistreerde kiesers
- Stemdistrik 10820540 (JOJWENI PRIMARY SCHOOL) het **200** geregistreerde kiesers
- Stemdistrik 10820551 (MHALA PRIMARY SCHOOL) het **177** geregistreerde kiesers
- Stemdistrik 10820618 (ZWELIYANDILA HIGH SCHOOL) het **663** geregistreerde kiesers
- Stemdistrik 10820629 (TSHOLOMNQA HIGH SCHOOL) het **1226** geregistreerde kiesers
- Stemdistrik 10820764 (TSABA PRIMARY SCHOOL) het **218** geregistreerde kiesers

Wyk **33** het **7180** geregistreede kiesers en bestaan uit die volgende stemdistrikte:

- Stemdistrik 10820269 (NEEDS CAMP COMMUNITY HALL) het **2921** geregistreerde kiesers
- Stemdistrik 10820517 (TWECWANA COMBINED PRIMARY SCHOOL) het **344** geregistreerde kiesers
- Stemdistrik 10820843 (DUTCH REFORMED CHURCH NEEDS CAMP) het **591** geregistreerde kiesers
- Stemdistrik 10820854 (NTSASA LOWER AND HIGHER PRIM SCHOOL) het **862** geregistreerde kiesers
- Stemdistrik 10870028 (KUNI PRIMARY SCHOOL) het **591** geregistreerde kiesers
- Stemdistrik 10870039 (QHURU PRIMARY SCHOOL) het **554** geregistreerde kiesers
- Stemdistrik 10870860 (HILL LOWER & HIGHER PRIMARY SCHOOL) het **157** geregistreerde kiesers
- Stemdistrik 10870949 (KWEZI JUNIOR SECONDARY SCHOOL) het **328** geregistreerde kiesers
- Stemdistrik 10871210 (NORRINGDALE LOWER AND HIGHER PRIMARY SCHOOL) het **174** geregistreerde kiesers
- Stemdistrik 10871221 (HILLINGDALE PRIMARY SCHOOL) het **354** geregistreerde kiesers
- Stemdistrik 10871232 (NTSASA LOWER & HIGHER PRIMARY SCHOOL(NEEDSCAMP)) het **304** geregistreerde kiesers

Wyk **34** het **9035** geregistreede kiesers en bestaan uit die volgende stemdistrikte:

- Stemdistrik 10670150 (RICHARD VARHA SENIOR SECONDARY SCHOOL) het **1301** geregistreerde kiesers
- Stemdistrik 10670161 (EZIKWENI LOWER PRIMARY SCHOOL) het **973** geregistreerde kiesers
- Stemdistrik 10670183 (NOBUNTU HIGHER PRIMARY SCHOOL) het **1355** geregistreerde kiesers
- Stemdistrik 10670194 (MOSES TWEBE HALL) het **3370** geregistreerde kiesers

- Stemdistrik 10670217 (DIMBAZA LOWER PRIMARY SCHOOL) het **1637** geregistreerde kiesers
- Stemdistrik 10670318 (UNITING REFORMED CHURCH DIMBAZA) het **399** geregistreerde kiesers

Wyk **35** het **7957** geregistreede kiesers en bestaan uit die volgende stemdistrikte:

- Stemdistrik 10670206 (KUYASA HIGH SCHOOL) het **989** geregistreerde kiesers
- Stemdistrik 10670295 (KWASA JUNIOR PRIMARY SCHOOL) het **407** geregistreerde kiesers
- Stemdistrik 10870196 (MOBILE (ZABALAZA LOWER & HIGHER PRIMARY SCHOOL)) het **1236** geregistreerde kiesers
- Stemdistrik 10870219 (HOHO HIGH SCHOOL) het **1843** geregistreerde kiesers
- Stemdistrik 10870286 (IMITSHIZA HIGH SCHOOL) het **609** geregistreerde kiesers
- Stemdistrik 10870512 (NAKANI PRIMARY SCHOOL) het **373** geregistreerde kiesers
- Stemdistrik 10870613 (JIKOLO LOWER & HIGHER PRIMARY SCHOOL) het **317** geregistreerde kiesers
- Stemdistrik 10870624 (KHUMBULANI SENIOR SECONDARY SCHOOL) het **770** geregistreerde kiesers
- Stemdistrik 10870804 (MZUNTSHANE LOWER & HIGHER PRIMARY SCHOOL) het **423** geregistreerde kiesers
- Stemdistrik 10870905 (ST THOMAS CATHOLIC CHURCH COMMUNITY CENTER) het **287** geregistreerde kiesers
- Stemdistrik 10871186 (LUKHANYO SENIOR SECONDARY SCHOOL) het **703** geregistreerde kiesers

Wyk **36** het **8167** geregistreede kiesers en bestaan uit die volgende stemdistrikte:

- Stemdistrik 10670026 (GINSBERG COMMUNITY HALL) het **2780** geregistreerde kiesers
- Stemdistrik 10670138 (WEST BANK PRIMARY SCHOOL) het **909** geregistreerde kiesers
- Stemdistrik 10670329 (GINSBERG COMMUNITY CENTRE) het **841** geregistreerde kiesers
- Stemdistrik 10670385 (ST PATRICKS SPECIAL SCHOOL) het **643** geregistreerde kiesers
- Stemdistrik 10670396 (BROWNLEE JUNIOR PRIMARY SCHOOL) het **658** geregistreerde kiesers
- Stemdistrik 10870556 (TOLOFIYENI LOWER & HIGHER PRIMARY SCHOOL) het **1116** geregistreerde kiesers
- Stemdistrik 10870714 (MGQAKWEBE LOWER & HIGHER PRIMARY SCHOOL) het **519** geregistreerde kiesers
- Stemdistrik 10870769 (HARPERTON LOWER & HIGHER PRIMARY SCHOOL) het **701** geregistreerde kiesers

Wyk **37** het **7072** geregistreede kiesers en bestaan uit die volgende stemdistrikte:

- Stemdistrik 10870130 (MBOMBO PRIMARY SCHOOL) het **641** geregistreerde kiesers
- Stemdistrik 10870387 (EMDIZENI LOWER AND HIGHER PRIMARY SCHOOL) het **481** geregistreerde kiesers
- Stemdistrik 10870398 (NONCAMPA LOWER & HIGHER PRIMARY SCHOOL) het **904** geregistreerde kiesers
- Stemdistrik 10870567 (BULEMBU PRIMARY SCHOOL) het **518** geregistreerde kiesers
- Stemdistrik 10870578 (ZAMA LOWER & HIGHER PRIMARY SCHOOL) het **1110** geregistreerde kiesers
- Stemdistrik 10870589 (ZUKHANYE SENIOR SECONDARY SCHOOL) het **743** geregistreerde kiesers
- Stemdistrik 10870792 (MAMATA LOWER AND HIGHER PRIMARY SCHOOL) het **551** geregistreerde kiesers
- Stemdistrik 10870826 (MNGQESHA COMMUNITY HALL) het **497** geregistreerde kiesers

0717000

- Stemdistrik 10870938 (ZIKHALINI PRIMARY SCHOOL) het **274** geregistreerde kiesers
- Stemdistrik 10871142 (NONZAME PRIMARY SCHOOL) het **230** geregistreerde kiesers
- Stemdistrik 10871153 (BIZOKHULU LOWER & HIGHER PRIMARY SCHOOL) het **393** geregistreerde kiesers
- Stemdistrik 10871164 (KUSILE LOWER PRIMARY SCHOOL) het **346** geregistreerde kiesers
- Stemdistrik 10871175 (BANTU PRESBYTARIAN CHURCH) het **384** geregistreerde kiesers

Wyk **38** het **7896** geregistreede kiesers en bestaan uit die volgende stemdistrikte:

- Stemdistrik 10670037 (SCHORNVILLE COMMUNITY HALL) het **864** geregistreerde kiesers
- Stemdistrik 10670127 (NOBANTU LOWER PRIMARY SCHOOL) het **897** geregistreerde kiesers
- Stemdistrik 10670273 (SWEETWATERS COMMUNITY HALL) het **2343** geregistreerde kiesers
- Stemdistrik 10870275 (NONCEDO LOWER PRIMARY SCHOOL) het **953** geregistreerde kiesers
- Stemdistrik 10870309 (PHILLIP MZAMO SENIOR SECONDARY SCHOOL) het **733** geregistreerde kiesers
- Stemdistrik 10870635 (BONKE LOWER & HIGHER PRIMARY SCHOOL) het **861** geregistreerde kiesers
- Stemdistrik 10870815 (RHAYI PRIMARY SCHOOL) het **465** geregistreerde kiesers
- Stemdistrik 10870916 (KWALINI JUNIOR PRIMARY SCHOOL) het **780** geregistreerde kiesers

Wyk **39** het **7993** geregistreede kiesers en bestaan uit die volgende stemdistrikte:

- Stemdistrik 10670093 (QAQAMBA LOWER PRIMARY SCHOOL) het **2484** geregistreerde kiesers
- Stemdistrik 10670105 (ZWELITSHA SENIOR PRIMARY SCHOOL) het **1853** geregistreerde kiesers
- Stemdistrik 10670116 (OR TAMBO HALL) het **3173** geregistreerde kiesers
- Stemdistrik 10670363 (THEMBALABANTU HIGH SCHOOL) het **483** geregistreerde kiesers

Wyk **40** het **8128** geregistreede kiesers en bestaan uit die volgende stemdistrikte:

- Stemdistrik 10670082 (NDZONDELELO HIGHER PRIMARY SCHOOL) het **2195** geregistreerde kiesers
- Stemdistrik 10670262 (NGQIKA JUNIOR PRIMARY SCHOOL) het **1998** geregistreerde kiesers
- Stemdistrik 10820214 (ZUKILE LOWER & HIGHER PRIMARY SCHOOL) het **469** geregistreerde kiesers
- Stemdistrik 10870107 (IMIQHAYI HIGH SCHOOL) het **846** geregistreerde kiesers
- Stemdistrik 10870545 (MLAKALAKA LOWER PRIMARY SCHOOL) het **794** geregistreerde kiesers
- Stemdistrik 10870758 (NDILEKA PUBLIC SCHOOL) het **804** geregistreerde kiesers
- Stemdistrik 10870871 (QONGQOTHA LOWER AND HIGHER PRIMARY SCHOOL) het **659** geregistreerde kiesers
- Stemdistrik 10871197 (GODIDI L & H PRIMARY) het **363** geregistreerde kiesers

Wyk **41** het **9009** geregistreede kiesers en bestaan uit die volgende stemdistrikte:

- Stemdistrik 10670015 (PHAKAMISA JUNIOR PRIMARY SCHOOL) het **1908** geregistreerde kiesers
- Stemdistrik 10670149 (PAKAMISA CIVIC CENTRE) het **1416** geregistreerde kiesers
- Stemdistrik 10820562 (FORT MURRAY LOWER & HIGHER PRIMARY SCHOOL) het **604** geregistreerde kiesers
- Stemdistrik 10820876 (EKUPHUMLENI PRIMARY SCHOOL) het **718** geregistreerde kiesers

- Stemdistrik 10870141 (TSHATSHU COMMUNITY HALL) het **1089** geregistreerde kiesers
- Stemdistrik 10870231 (MASIKHANYISE HIGHER PRIMARY SCHOOL) het **653** geregistreerde kiesers
- Stemdistrik 10870242 (NONKQUBELA LOWER PRIMARY SCHOOL) het **2621** geregistreerde kiesers

Wyk **42** het **7684** geregistreede kiesers en bestaan uit die volgende stemdistrikte:
- Stemdistrik 10670048 (WAR MEMORIAL HALL) het **3532** geregistreerde kiesers
- Stemdistrik 10670330 (KWT TOWN HALL) het **1454** geregistreerde kiesers
- Stemdistrik 10670341 (BALASI SPORTS GROUND) het **199** geregistreerde kiesers
- Stemdistrik 10870152 (BALASI LOWER & HIGHER PRIMARY SCHOOL) het **1094** geregistreerde kiesers
- Stemdistrik 10870691 (THEMBALETHU LOWER/HIGHER PRIMARY SCHOOL) het **1405** geregistreerde kiesers

Wyk **43** het **6793** geregistreede kiesers en bestaan uit die volgende stemdistrikte:
- Stemdistrik 10820203 (NOBUTHO LOWER AND HIGHER PRIMARY SCHOOL) het **820** geregistreerde kiesers
- Stemdistrik 10820225 (TSHABO 2 COMMUNITY HALL) het **969** geregistreerde kiesers
- Stemdistrik 10820236 (DONGWE PRIMARY SCHOOL) het **618** geregistreerde kiesers
- Stemdistrik 10870220 (SIVIWE HIGHER PRIMARY SCHOOL) het **1564** geregistreerde kiesers
- Stemdistrik 10870523 (ENOCH SONTONGA SENIOR SECONDARY SCHOOL) het **1073** geregistreerde kiesers
- Stemdistrik 10870646 (NOKWANDA LOWER PRIMARY SCHOOL) het **1749** geregistreerde kiesers

Wyk **44** het **8762** geregistreede kiesers en bestaan uit die volgende stemdistrikte:
- Stemdistrik 10670059 (BREIDBACH COMMUNITY HALL) het **2958** geregistreerde kiesers
- Stemdistrik 10670228 (BISHO MUNICIPALITY) het **1988** geregistreerde kiesers
- Stemdistrik 10670251 (MOBILE (TYUTYU L & H PRIMARY SCHOOL)) het **2549** geregistreerde kiesers
- Stemdistrik 10670352 (SEWENDELAND WORKSHOP) het **272** geregistreerde kiesers
- Stemdistrik 10870747 (BULELANI LOWER AND HIGHER PRIMARY SCHOOL) het **995** geregistreerde kiesers

Wyk **45** het **8747** geregistreede kiesers en bestaan uit die volgende stemdistrikte:
- Stemdistrik 10590825 (BERLIN TOWN HALL) het **1430** geregistreerde kiesers
- Stemdistrik 10670060 (THEMBALESIZWE SENIOR SECONDARY SCHOOL) het **1083** geregistreerde kiesers
- Stemdistrik 10670071 (SOSEBENZA LOWER PRIMARY SCHOOL) het **1227** geregistreerde kiesers
- Stemdistrik 10670374 (ILITHA COMMUNITY DEVELOPMENT TRUST) het **1374** geregistreerde kiesers
- Stemdistrik 10870118 (SIYAZAMA HIGH SCHOOL) het **853** geregistreerde kiesers
- Stemdistrik 10870129 (NCEMERHA LOWER AND HIGHER PRIMARY SCHOOL) het **1866** geregistreerde kiesers
- Stemdistrik 10870770 (SKOBENI LOWER AND HIGHER PRIMARY SCHOOL) het **560** geregistreerde kiesers
- Stemdistrik 10871209 (PHILLIP MTYWAKU HIGH SCHOOL) het **354** geregistreerde kiesers

06170000

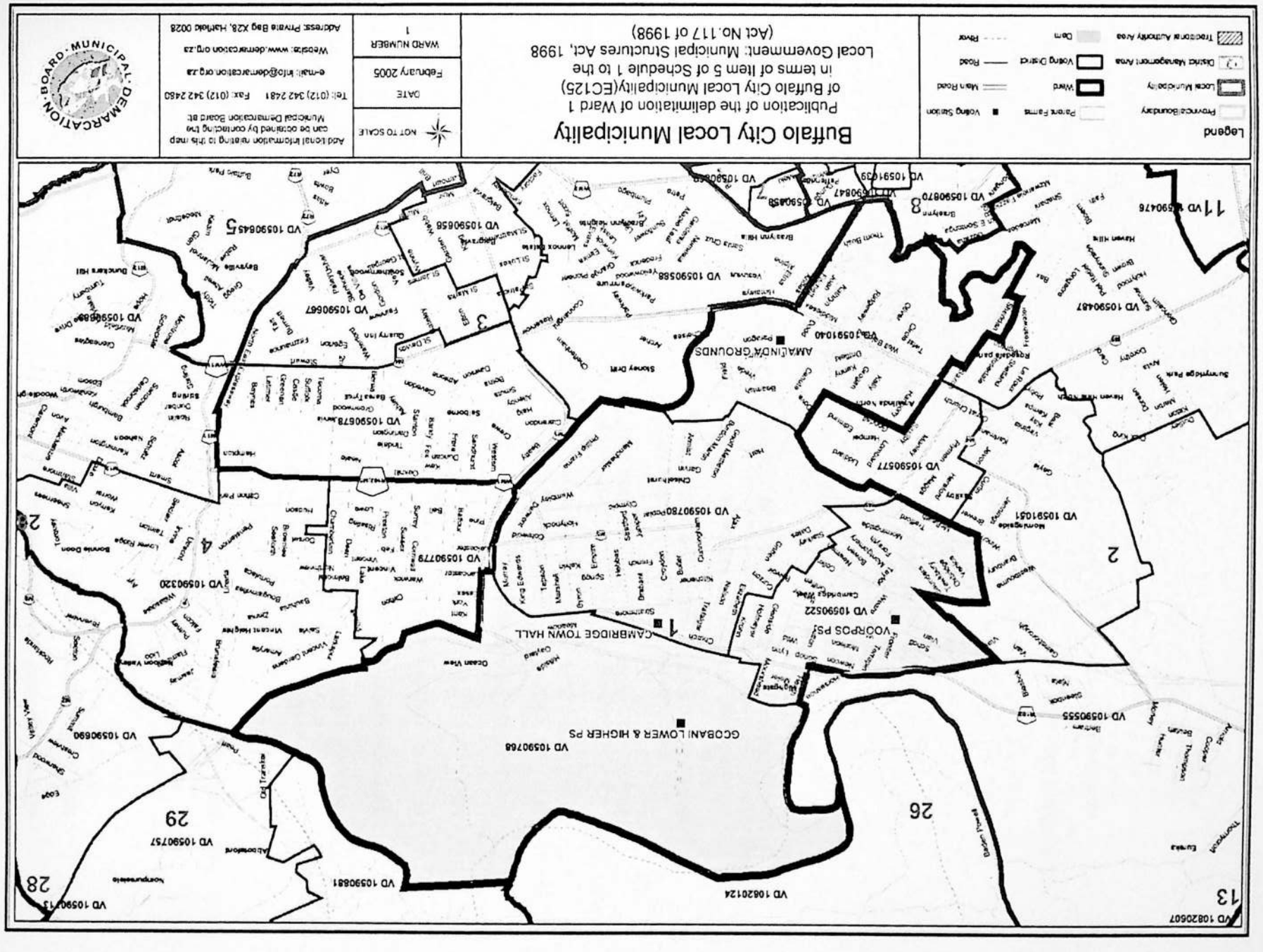
Legend
Province Boundary
Local Municipality
District Management Area
Traditional Authority Area
Polling Station
Ward
Voting District
Dam
Main Road
Road
River
Buffalo City Local Municipality
Publication of the delimitation of Ward 1
of Buffalo City Local Municipality(EC125)
in terms of Item 5 of Schedule 1 to the
Local Government: Municipal Structures Act, 1998
(Act No.117 of 1998)
NOT TO SCALE
DATE
February 2005
WARD NUMBER
1
MUNICIPAL DEMARCATION BOARD
Add-ional information relating to this map
can be obtained by contacting the
Municipal Demarcation Board at
Tel: (012) 342 2481 Fax: (012) 342 2480
e-mail: info@demarcation.org.za
Website: www.demarcation.org.za
Address: Private Bag X28, Hatfield 0028
VD 10820607
13
VD 10820124
26
VD 10590768
GCOBANI LOWER & HIGHER PS
VD 10590555
VOORPOS PS
VD 10590522
CAMBRIDGE TOWN HALL
VD 10590779
VD 10590780
VD 10591051
2
VD 10590577
AMALINDA GROUNDS
VD 10591040
VD 10590487
VD 10590678
VD 10590667
VD 10590320
VD 10590690
VD 10590757
29
VD 10590881
VD 10590845
VD 10590656
VD 10590588
VD 10590847
VD 10590870
VD 10591039
VD 10590476
11
VD 10590845
VD 10590858
VD 10590858
VD 10590845
28
VD 10590713

05170000

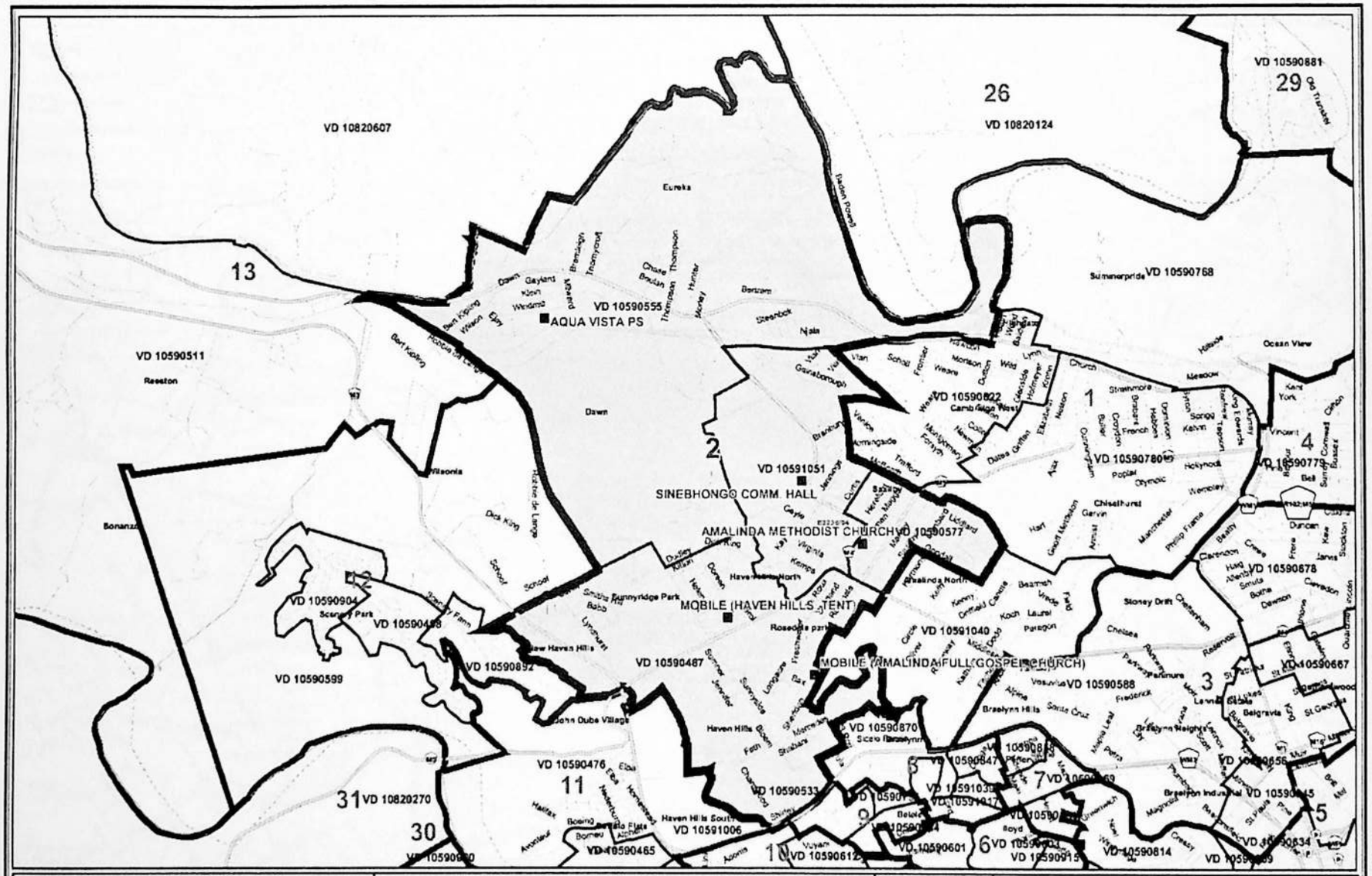
VD 10820607
13
VD 10590511
Reeston
Bonanza
Wilsonia
Dawn
Eureka
VD 10590555
AQUA VISTA PS
VD 10820124
26
VD 10590881
29
Summerpride
VD 10590768
Ocean View
VD 10590822
Cambridge West
VD 10590780
VD 10590779
1
4
2
VD 10591051
SINEBHONGO COMM. HALL
AMALINDA METHODIST CHURCH
VD 10590577
VD 10590678
VD 10590904
Scenic Park
VD 10590448
VD 10590599
MOBILE (HAVEN HILLS TENT)
VD 10590892
VD 10590487
VD 10591040
MOBILE (AMALINDA FULL GOSPEL CHURCH)
VD 10590588
3
VD 10590667
VD 10590870
VD 10590476
11
31
VD 10820270
30
VD 10590533
Haven Hills South
VD 10591006
VD 10590465
VD 10590601
6
VD 10590814
7
5
Legend
Provincial Boundary
Local Municipality
District Management Area
Traditional Authority Area
Parent Farms
Ward
Voting District
Dam
Voting Station
Main Road
Road
River
Buffalo City Local Municipality
Publication of the delimitation of Ward 2
of Buffalo City Local Municipality(EC125)
in terms of Item 5 of Schedule 1 to the
Local Government: Municipal Structures Act, 1998
(Act No.117 of 1998)
NOT TO SCALE
DATE
February 2005
WARD NUMBER
2
Additional information relating to this map can be obtained by contacting the Municipal Demarcation Board at:
Tel: (012) 342 2481 Fax: (012) 342 2480
e-mail: info@demarcation.org.za
Website: www.demarcation.org.za
Address: Private Bag X28, Hatfield 0028
MUNICIPAL DEMARCATION BOARD

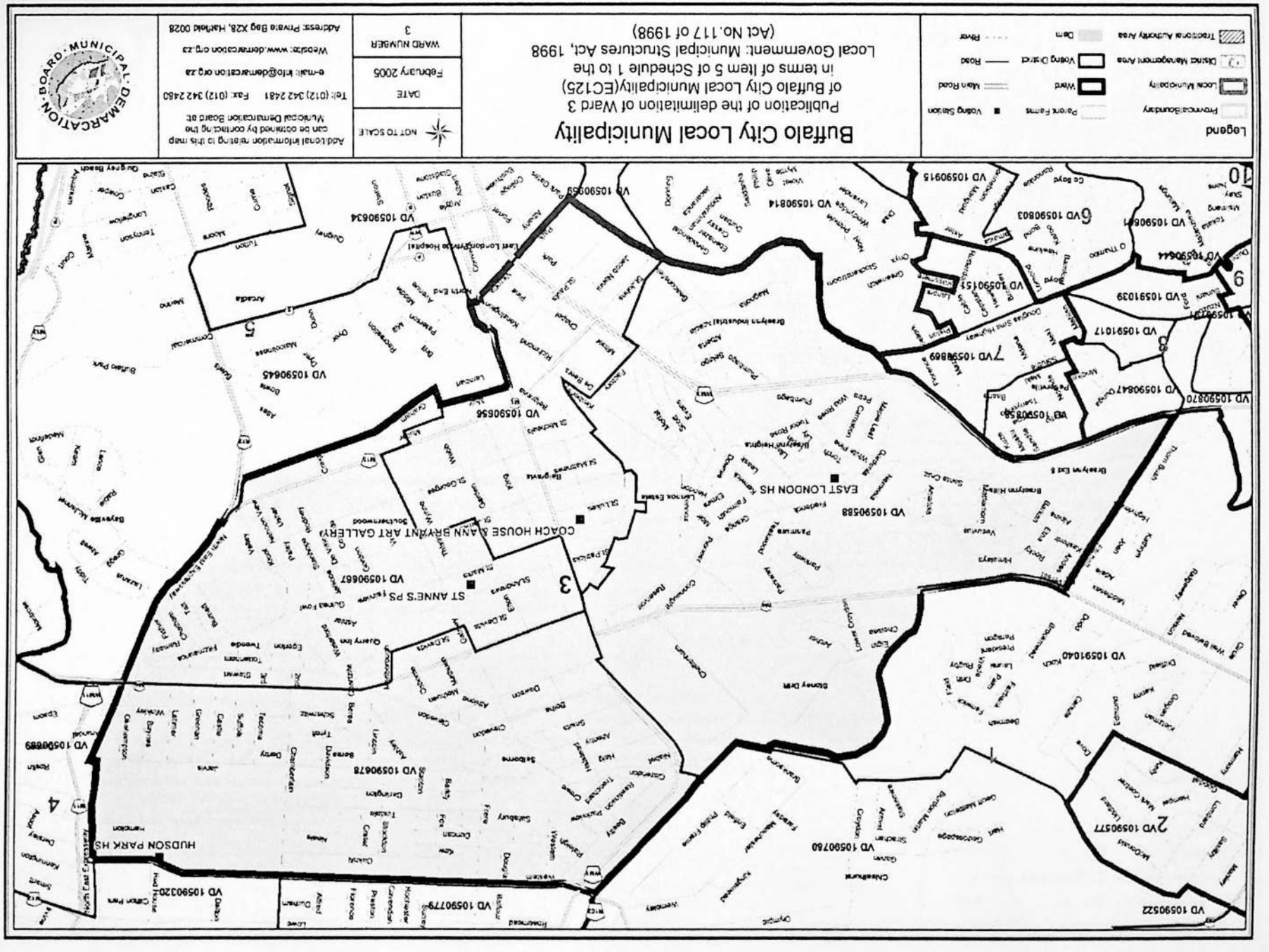
Legend
Provincial Boundary
Local Municipality
District Management Area
Traditional Authority Area
Parent Farms
Ward
Voting District
Dam
Voting Station
Main Road
Road
River
Buffalo City Local Municipality
Publication of the delimitation of Ward 3
of Buffalo City Local Municipality(EC125)
in terms of Item 5 of Schedule 1 to the
Local Government: Municipal Structures Act, 1998
(Act No.117 of 1998)
NOT TO SCALE
DATE
February 2005
WARD NUMBER
3
Additional information relating to this map
can be obtained by contacting the
Municipal Demarcation Board at:
Tel: (012) 342 2481 Fax: (012) 342 2480
e-mail: info@demarcation.org.za
Website: www.demarcation.org.za
Address: Private Bag X28, Hatfield 0028
MUNICIPAL DEMARCATION BOARD
EAST LONDON HS
COACH HOUSE & ANN BRYANT ART GALLERY
ST ANNE'S PS
HUDSON PARK HS
VD 10590522
VD 10590577
VD 10590760
VD 10590779
VD 10590320
VD 10590678
VD 10590689
VD 10590687
VD 10590588
VD 10590645
VD 10590656
VD 10590634
VD 10590659
VD 10590814
VD 10590915
VD 10590803
VD 10590661
VD 10590644
VD 10590151
VD 10591039
VD 10591017
VD 10590869
VD 10590847
VD 10590870
VD 10591040
1
2
3
4
5
6
7
8
9
10

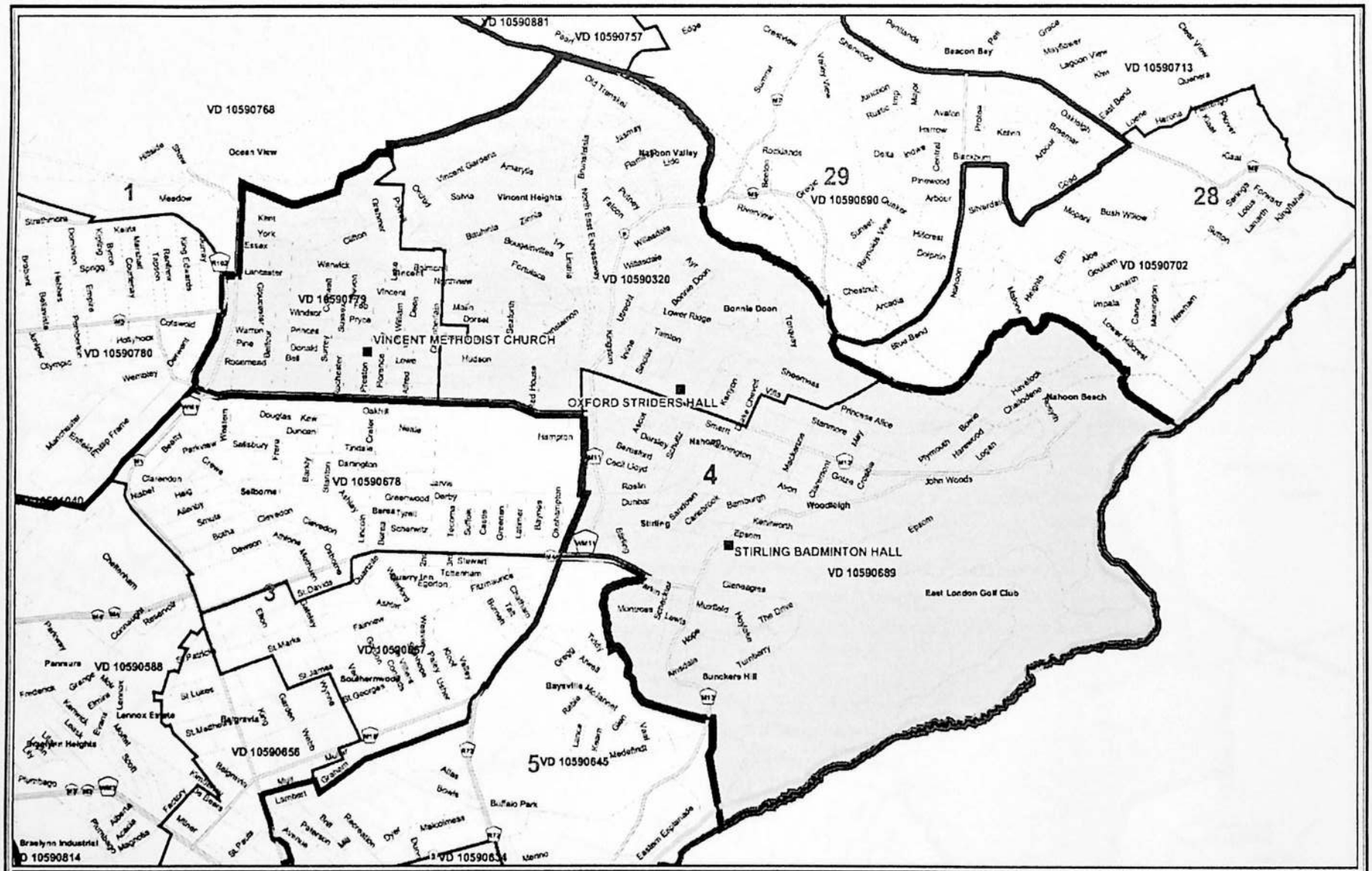

Legend

- Provincial Boundary
- Local Municipality
- District Management Area
- Traditional Authority Area
- Parent Farms
- Ward
- Voting District
- Dam
- Voting Station
- Main Road
- Road
- River

Buffalo City Local Municipality

Publication of the delimitation of Ward 4
of Buffalo City Local Municipality(EC125)
in terms of Item 5 of Schedule 1 to the
Local Government: Municipal Structures Act, 1998
(Act No.117 of 1998)

NOT TO SCALE

DATE
February 2005

WARD NUMBER
4

Additional information relating to this map can be obtained by contacting the Municipal Demarcation Board at:

Tel: (012) 342 2481 Fax: (012) 342 2480

e-mail: info@demarcation.org.za

Website: www.demarcation.org.za

Address: Private Bag X28, Hatfield 0028

MUNICIPAL DEMARCATION BOARD

04170000

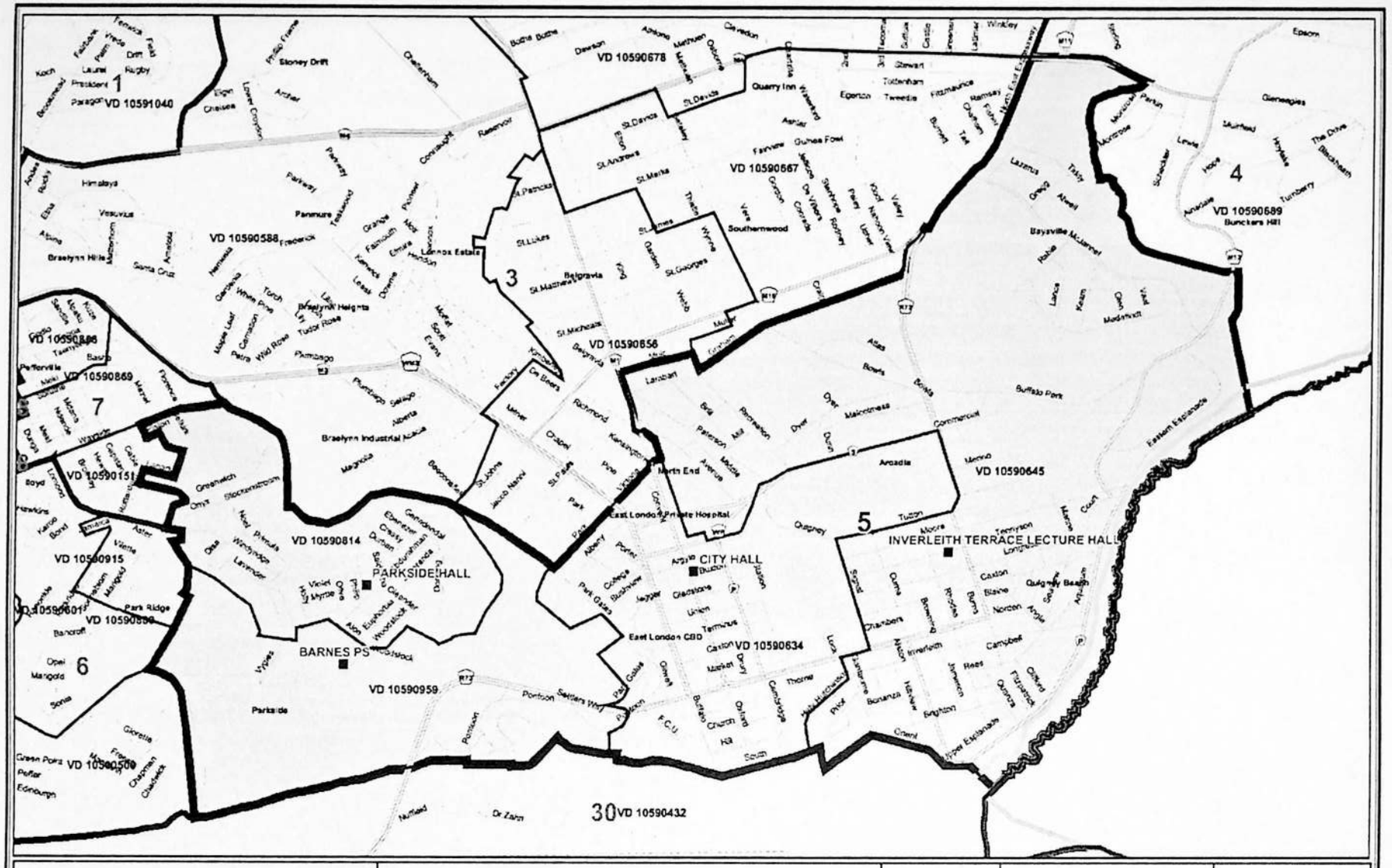

Legend

- Provincial Boundary
- Local Municipality
- District Management Area
- Traditional Authority Area
- Parent Farms
- Ward
- Voting District
- Dam
- Voting Station
- Main Road
- Road
- River

Buffalo City Local Municipality

Publication of the delimitation of Ward 5
of Buffalo City Local Municipality(EC125)
in terms of Item 5 of Schedule 1 to the
Local Government: Municipal Structures Act, 1998
(Act No.117 of 1998)

NOT TO SCALE

DATE
February 2005

WARD NUMBER
5

Additional information relating to this map can be obtained by contacting the Municipal Demarcation Board at:
Tel: (012) 342 2481 Fax: (012) 342 2480
e-mail: info@demarcation.org.za
Website: www.demarcation.org.za
Address: Private Bag X28, Hatfield 0028

MUNICIPAL DEMARCATION BOARD

03170000

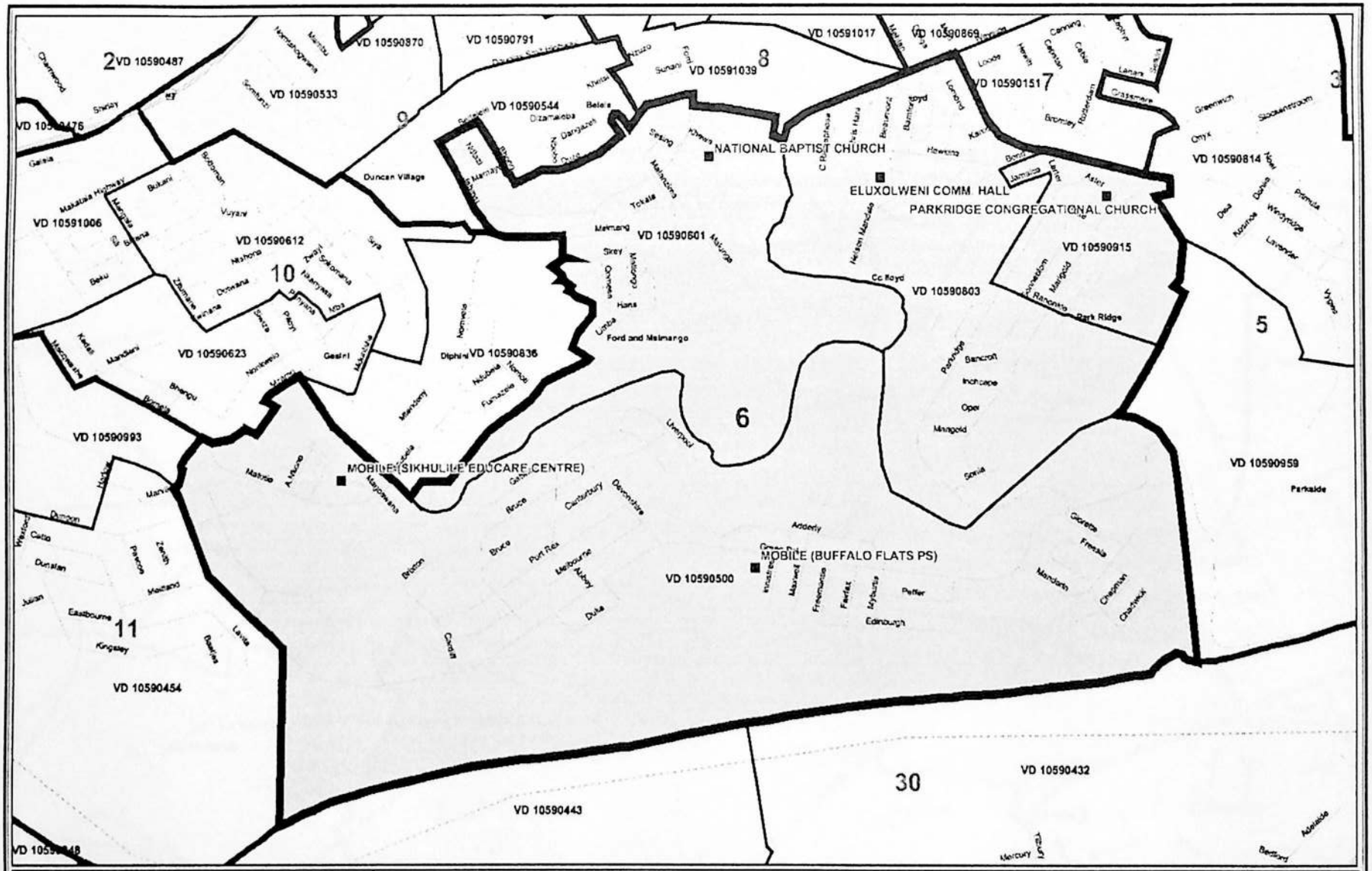

Legend

- Provincial Boundary
- Local Municipality
- District Management Area
- Traditional Authority Area
- Parent Farms
- Ward
- Voting District
- Dam
- Voting Station
- Main Road
- Road
- River

Buffalo City Local Municipality

Publication of the delimitation of Ward 6 of Buffalo City Local Municipality(EC125) in terms of Item 5 of Schedule 1 to the Local Government: Municipal Structures Act, 1998 (Act No.117 of 1998)

NOT TO SCALE

DATE
February 2005

WARD NUMBER
6

Additional information relating to this map can be obtained by contacting the Municipal Demarcation Board at:

Tel: (012) 342 2481 Fax: (012) 342 2480

e-mail: info@demarcation.org.za

Website: www.demarcation.org.za

Address: Private Bag X28, Hatfield 0028

MUNICIPAL DEMARCATION BOARD

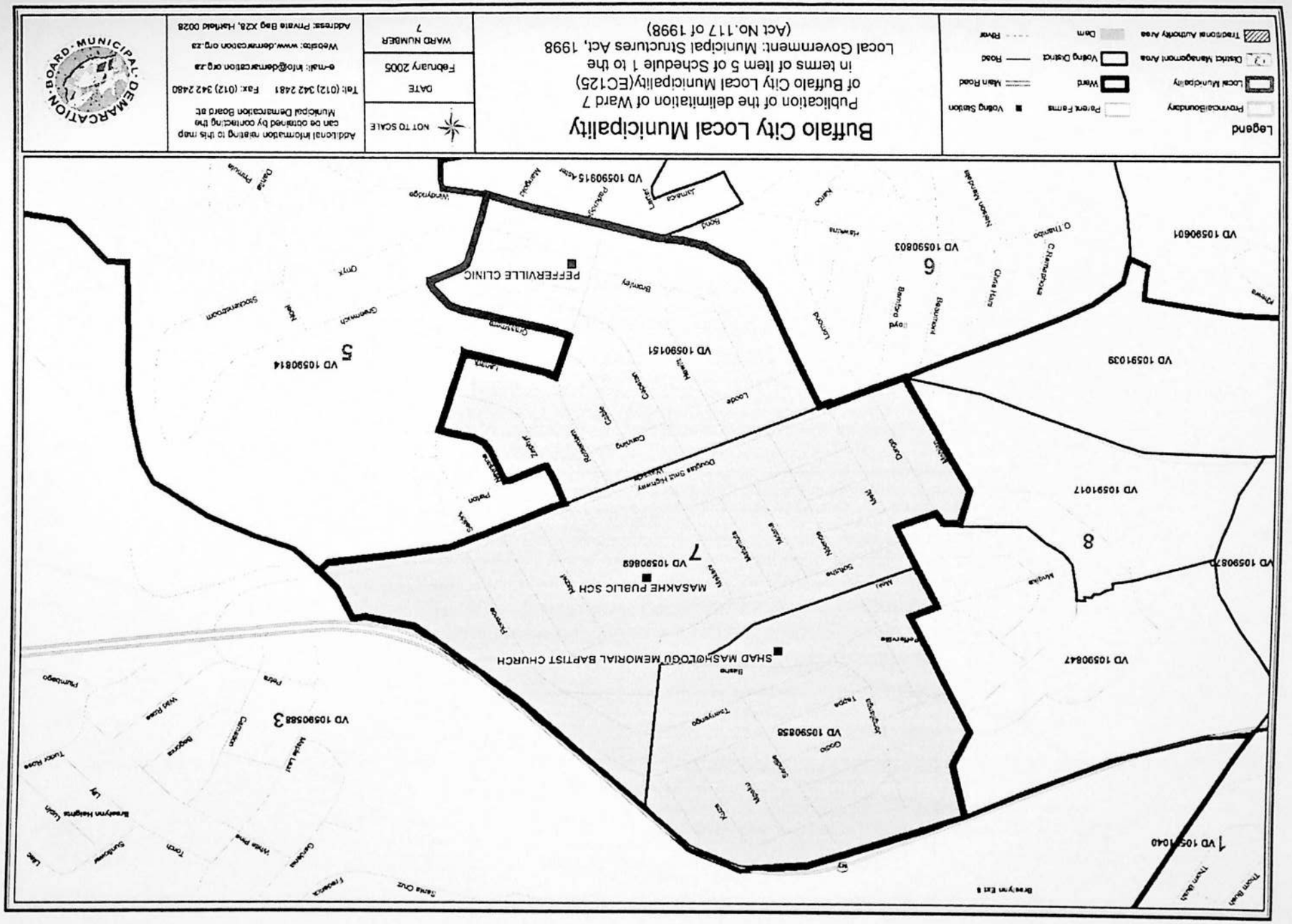
Buffalo City Local Municipality
Publication of the delimitation of Ward 7
of Buffalo City Local Municipality(EC125)
in terms of Item 5 of Schedule 1 to the
Local Government: Municipal Structures Act, 1998
(Act No.117 of 1998)
Legend
Provincial boundary
Local Municipality
District Management Area
Traditional Authority Area
Parent Farms
Ward
Voting District
Dam
Voting Station
Main Road
Road
River
NOT TO SCALE
DATE
February 2005
WARD NUMBER
7
Additional information relating to this map can be obtained by contacting the Municipal Demarcation Board at
Tel: (012) 342 2481 Fax: (012) 342 2480
e-mail: info@demarcation.org.za
Website: www.demarcation.org.za
Address: Private Bag X28, Hatfield 0028
MUNICIPAL DEMARCATION BOARD
SHAD MASHOTOGU MEMORIAL BAPTIST CHURCH
MASAKHE PUBLIC SCH
PEFFERVILLE CLINIC
VD 10590847
VD 10590588 3
VD 10590852
VD 10590869 7
VD 10590151
VD 10590814 5
VD 10591039
VD 10591017
VD 10590803 6
VD 10590601
VD 10590915
8

02170000

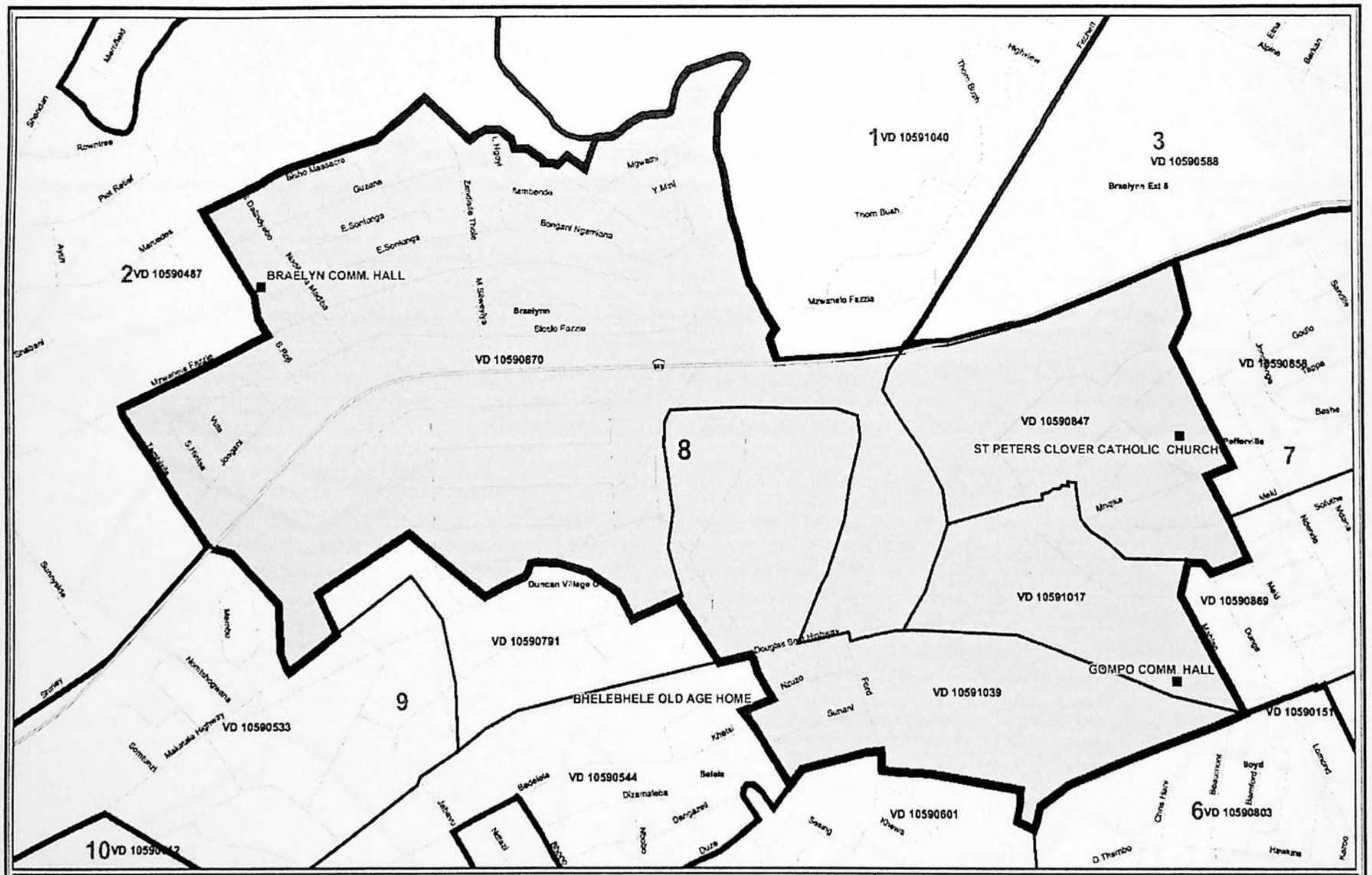

Legend

Provincial Boundary	Parent Farms	Voting Station
Local Municipality	Ward	Main Road
District Management Area	Voting District	Road
Traditional Authority Area	Dam	River

Buffalo City Local Municipality

Publication of the delimitation of Ward 8 of Buffalo City Local Municipality(EC125) in terms of Item 5 of Schedule 1 to the Local Government: Municipal Structures Act, 1998 (Act No.117 of 1998)

NOT TO SCALE

DATE
February 2005

WARD NUMBER
8

Additional information relating to this map can be obtained by contacting the Municipal Demarcation Board at:

Tel: (012) 342 2481 Fax: (012) 342 2480

e-mail: info@demarcation.org.za

Website: www.demarcation.org.za

Address: Private Bag X28, Hatfield 0028

MUNICIPAL DEMARCATION BOARD

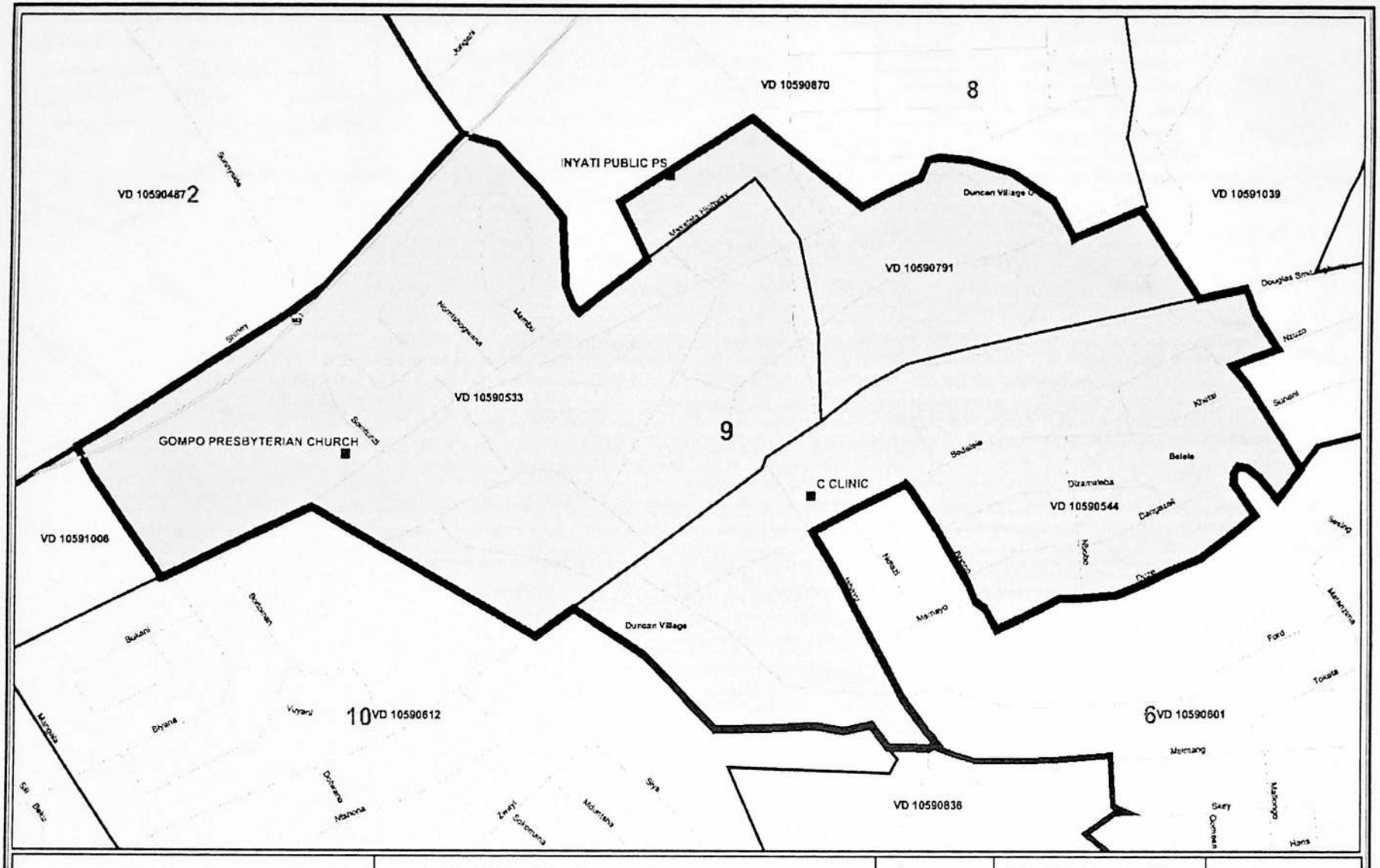

Legend

Provincial Boundary	Parent Farms	Voting Station
Local Municipality	Ward	Main Road
District Management Area	Voting District	Road
Traditional Authority Area	Dam	River

Buffalo City Local Municipality

Publication of the delimitation of Ward 9
of Buffalo City Local Municipality(EC125)
in terms of Item 5 of Schedule 1 to the
Local Government: Municipal Structures Act, 1998
(Act No.117 of 1998)

NOT TO SCALE

DATE
February 2005

WARD NUMBER
9

Additional information relating to this map can be obtained by contacting the Municipal Demarcation Board at:

Tel: (012) 342 2481 Fax: (012) 342 2480

e-mail: info@demarcation.org.za

Website: www.demarcation.org.za

Address: Private Bag X28, Hatfield 0028

DEMARCATION BOARD · MUNICIPAL

01170000

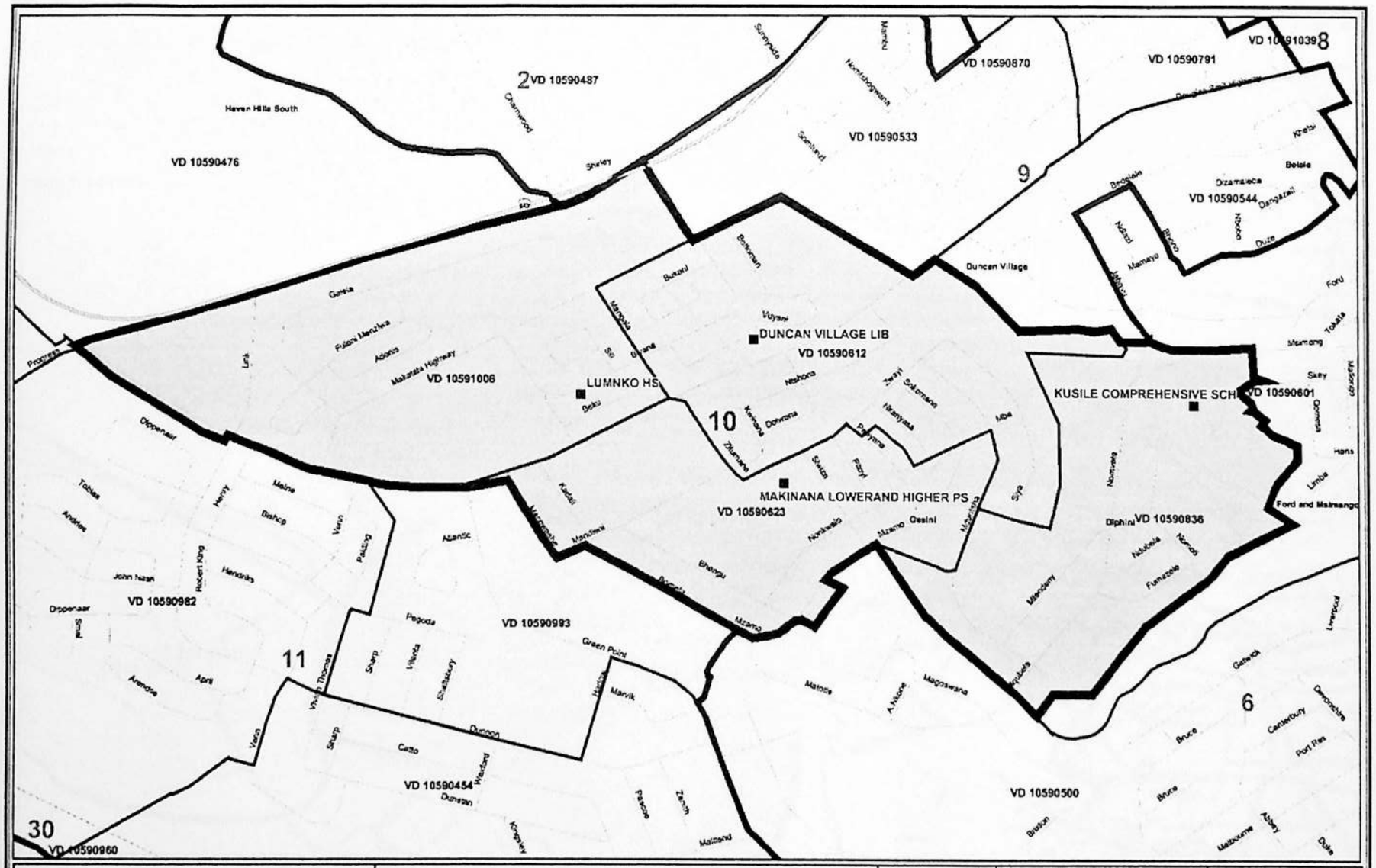

Legend

Provincial Boundary	Parent Farms	Voting Station
Local Municipality	Ward	Main Road
District Management Area	Voting District	Road
Traditional Authority Area	Dam	River

Buffalo City Local Municipality

Publication of the delimitation of Ward 10 of Buffalo City Local Municipality(EC125) in terms of Item 5 of Schedule 1 to the Local Government: Municipal Structures Act, 1998 (Act No.117 of 1998)

NOT TO SCALE

DATE
February 2005

WARD NUMBER
10

Additional information relating to this map can be obtained by contacting the Municipal Demarcation Board at:

Tel: (012) 342 2481 Fax: (012) 342 2480

e-mail: info@demarcation.org.za

Website: www.demarcation.org.za

Address: Private Bag X28, Hatfield 0028

MUNICIPAL DEMARCATION BOARD

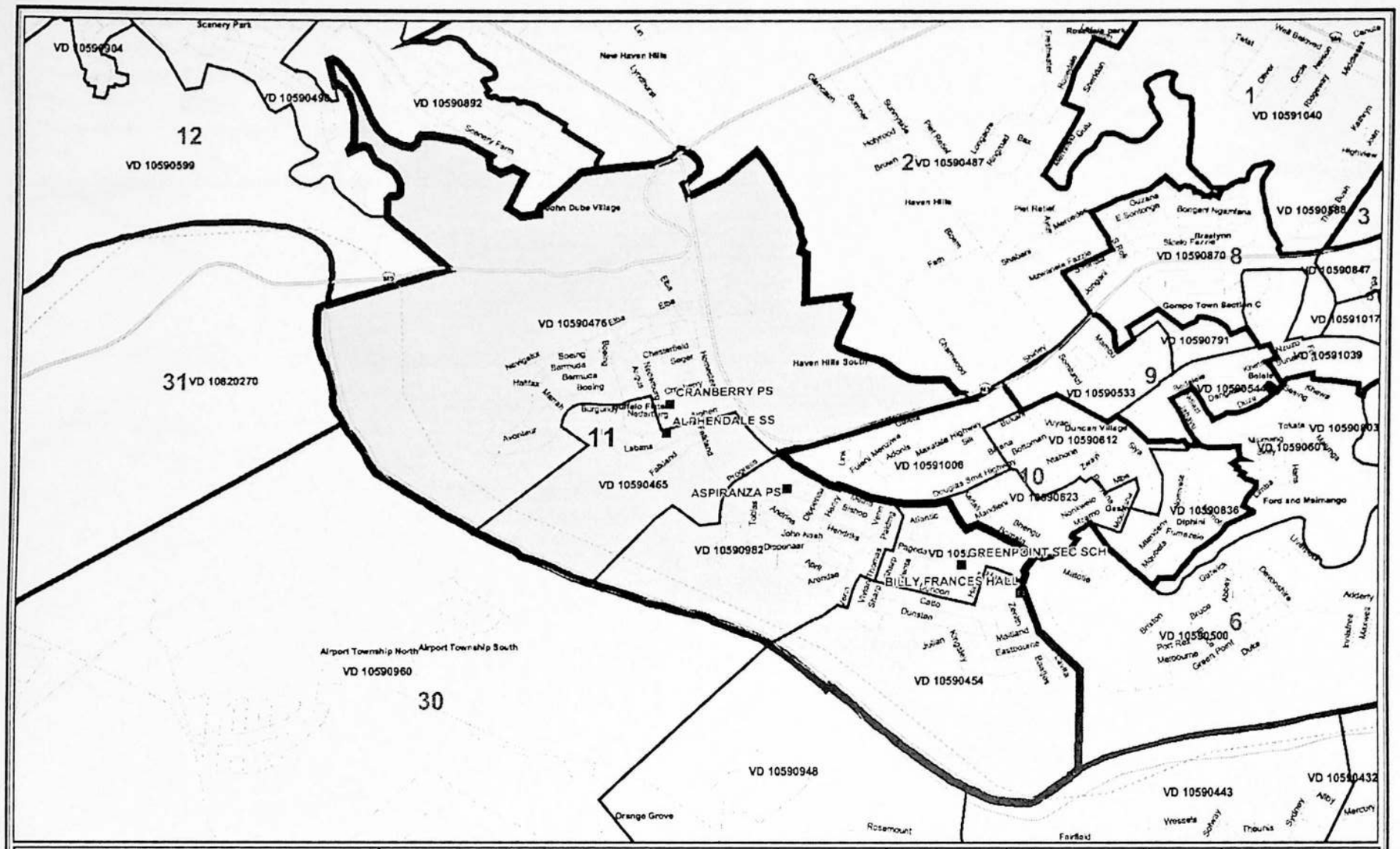

Legend

- Provincial Boundary
- Local Municipality
- District Management Area
- Traditional Authority Area
- Parent Farms
- Ward
- Voting District
- Dam
- Voting Station
- Main Road
- Road
- River

Buffalo City Local Municipality

Publication of the delimitation of Ward 11 of Buffalo City Local Municipality(EC125) in terms of Item 5 of Schedule 1 to the Local Government: Municipal Structures Act, 1998 (Act No.117 of 1998)

NOT TO SCALE

DATE
February 2005

WARD NUMBER
11

Additional information relating to this map can be obtained by contacting the Municipal Demarcation Board at:

Tel: (012) 342 2481 Fax: (012) 342 2480

e-mail: info@demarcation.org.za

Website: www.demarcation.org.za

Address: Private Bag X28, Hatfield 0028

MUNICIPAL DEMARCATION BOARD

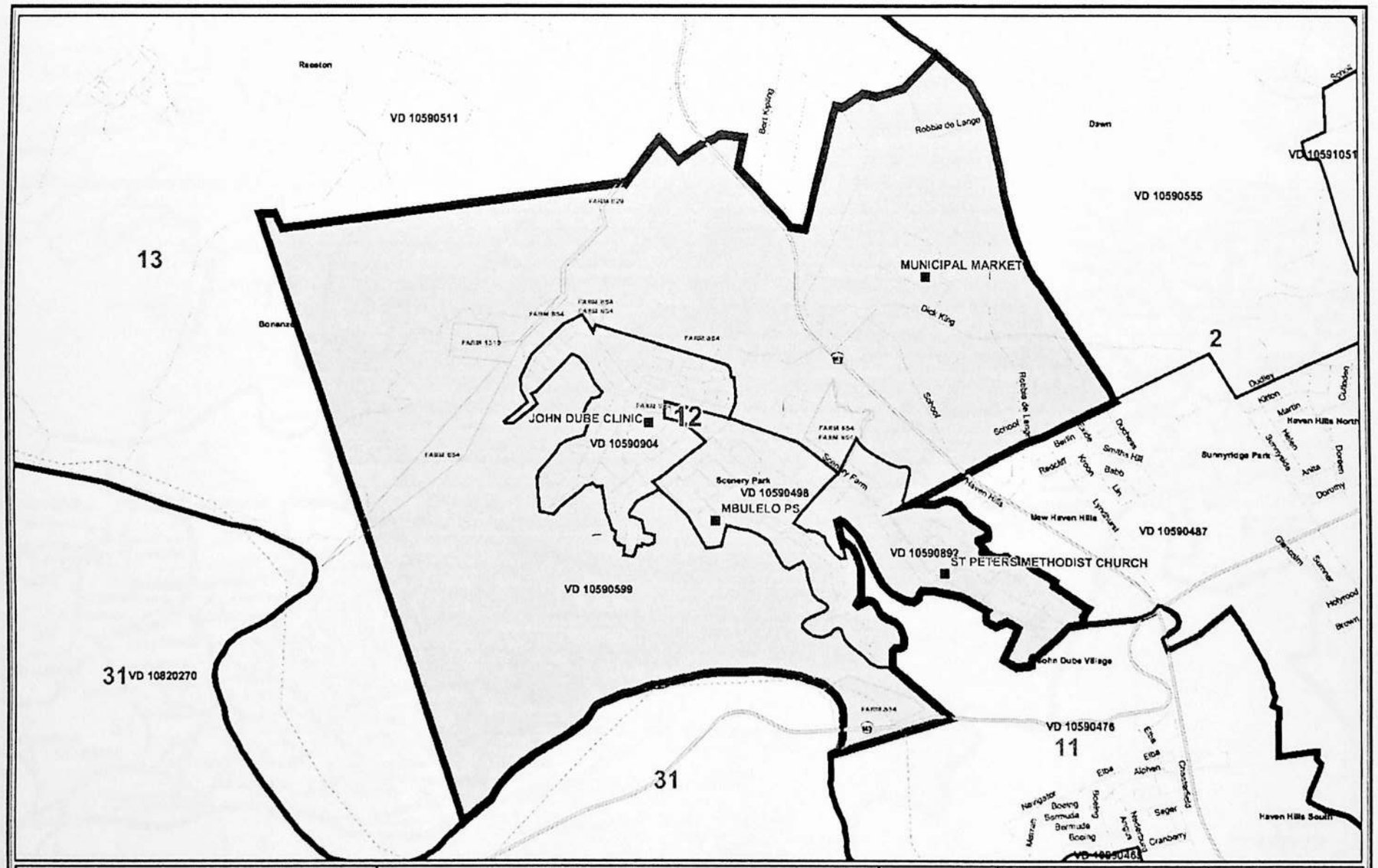

Legend

Provincial Boundary	Parent Farms	Voting Station
Local Municipality	Ward	Main Road
District Management Area	Voting District	Road
Traditional Authority Area	Dam	River

Buffalo City Local Municipality

Publication of the delimitation of Ward 12 of Buffalo City Local Municipality(EC125) in terms of Item 5 of Schedule 1 to the Local Government: Municipal Structures Act, 1998 (Act No.117 of 1998)

NOT TO SCALE

DATE
February 2005

WARD NUMBER
12

Additional information relating to this map can be obtained by contacting the Municipal Demarcation Board at:

Tel: (012) 342 2481 Fax: (012) 342 2480

e-mail: info@demarcation.org.za

Website: www.demarcation.org.za

Address: Private Bag X28, Hatfield 0028

MUNICIPAL DEMARCATION BOARD

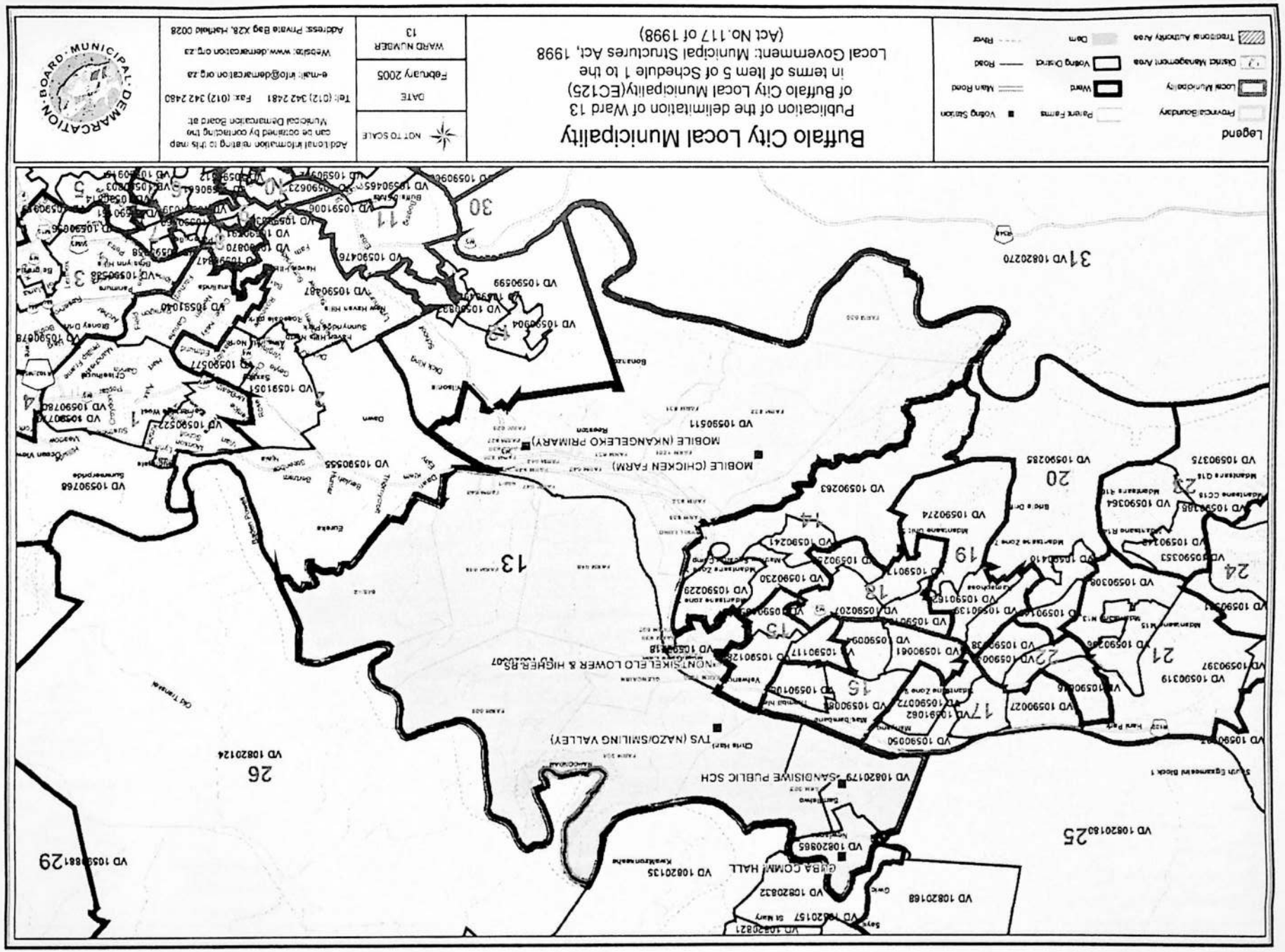
Legend
Province Boundary
Local Municipality
District Management Area
Traditional Authority Area
Parent Farms
Ward
Voting District
Dam
Voting Station
Main Road
Road
River
Buffalo City Local Municipality
Publication of the delimitation of Ward 13
of Buffalo City Local Municipality(EC125)
in terms of Item 5 of Schedule 1 to the
Local Government: Municipal Structures Act, 1998
(Act No.117 of 1998)
NOT TO SCALE
DATE
February 2005
WARD NUMBER
13
Additional information relating to this map can be obtained by contacting the Municipal Demarcation Board at:
Tel: (012) 342 2481 Fax: (012) 342 2480
e-mail: info@demarcation.org.za
Website: www.demarcation.org.za
Address: Private Bag X28, Hatfield 0028
MUNICIPAL DEMARCATION BOARD
VD 10820179 SANDISIWE PUBLIC SCH
TVS (NAZO/SMILING VALLEY)
GIBA COMM HALL
MOBILE (CHICKEN FARM)
MOBILE (NKANGELEKO PRIMARY)
MONTSIKELELO LOWER & HIGHER PS
13
25
26
29
30
31 VD 10820270

02170000

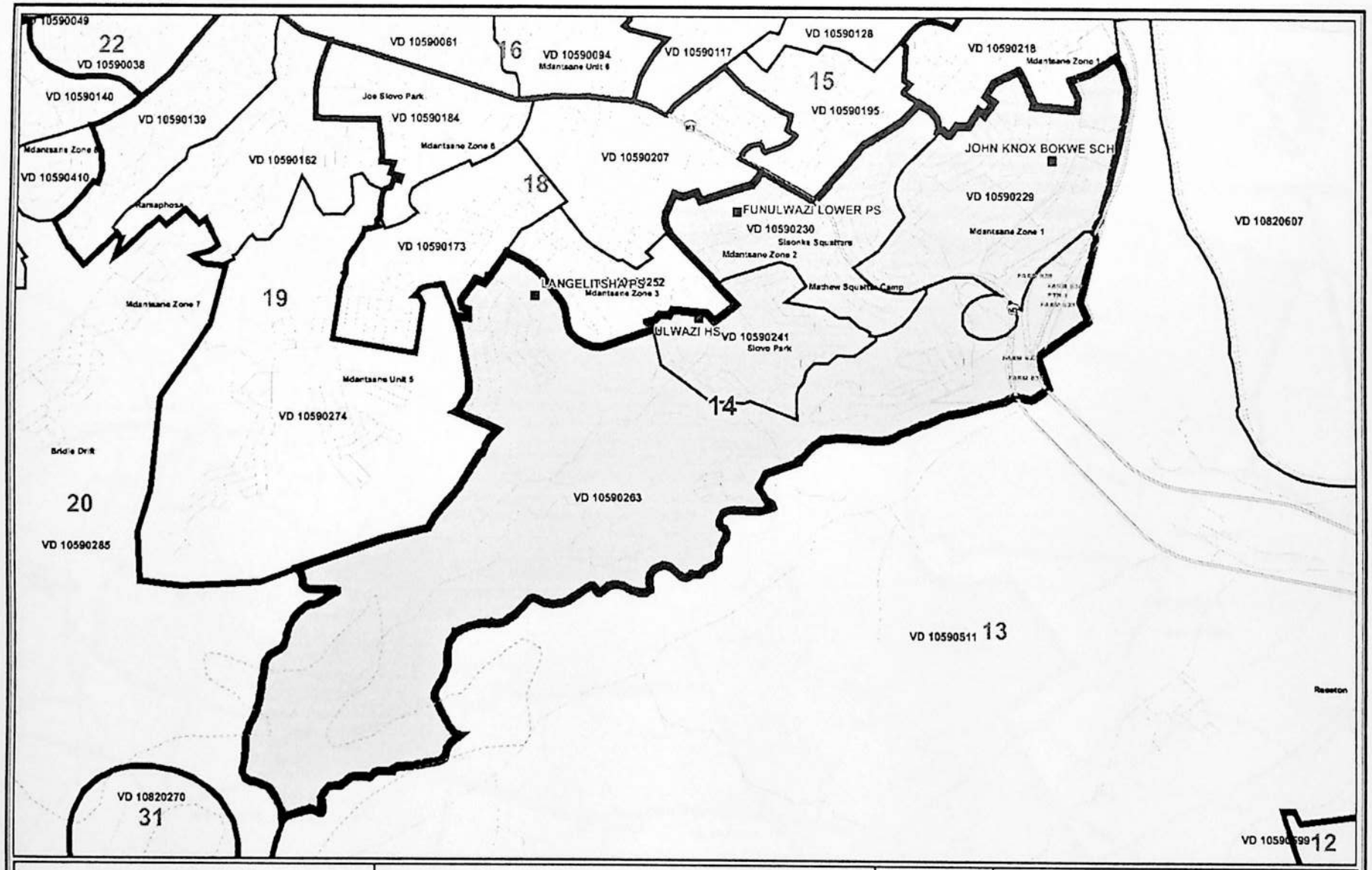

Legend

Provincial Boundary
Local Municipality
District Management Area
Traditional Authority Area
Parent Farms
Ward
Voting District
Dam
Voting Station
Main Road
Road
River

Buffalo City Local Municipality

Publication of the delimitation of Ward 14 of Buffalo City Local Municipality(EC125) in terms of Item 5 of Schedule 1 to the Local Government: Municipal Structures Act, 1998 (Act No.117 of 1998)

NOT TO SCALE

DATE
February 2005

WARD NUMBER
14

Additional information relating to this map can be obtained by contacting the Municipal Demarcation Board at:

Tel: (012) 342 2481 Fax: (012) 342 2480

e-mail: info@demarcation.org.za

Website: www.demarcation.org.za

Address: Private Bag X28, Hatfield 0028

MUNICIPAL DEMARCATION BOARD

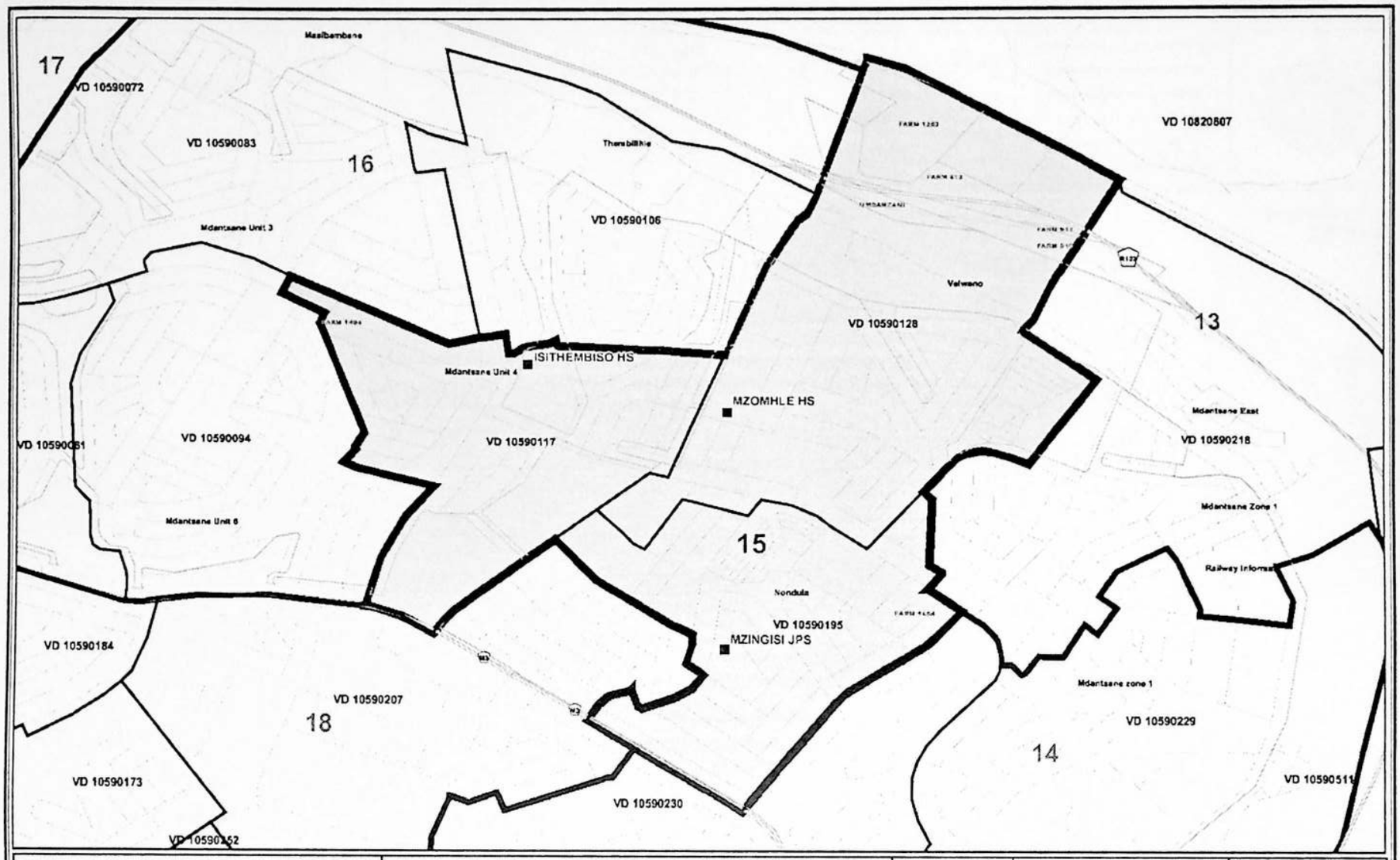

Legend

Provincial Boundary	Parent Farms	Voting Station
Local Municipality	Ward	Main Road
District Management Area	Voting District	Road
Traditional Authority Area	Dam	River

Buffalo City Local Municipality

Publication of the delimitation of Ward 15 of Buffalo City Local Municipality(EC125) in terms of Item 5 of Schedule 1 to the Local Government: Municipal Structures Act, 1998 (Act No.117 of 1998)

NOT TO SCALE

DATE
February 2005

WARD NUMBER
15

Additional information relating to this map can be obtained by contacting the Municipal Demarcation Board at:

Tel: (012) 342 2481 Fax: (012) 342 2480

e-mail: info@demarcation.org.za

Website: www.demarcation.org.za

Address: Private Bag X28, Hatfield 0028

DEMARCATION BOARD · MUNICIPAL

03170000

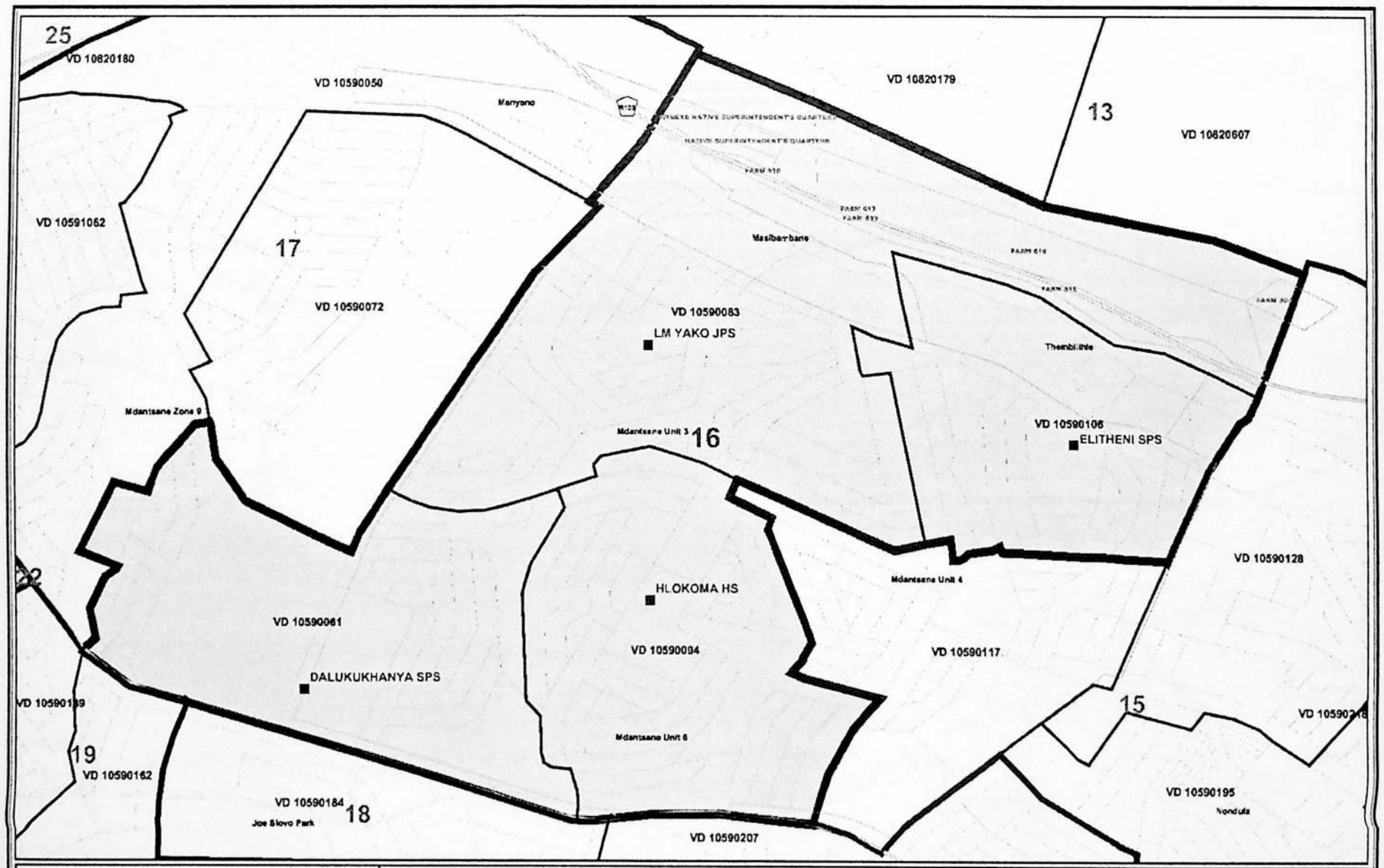

Legend

Provincial Boundary	Parent Farms	Voting Station
Local Municipality	Ward	Main Road
District Management Area	Voting District	Road
Traditional Authority Area	Dam	River

Buffalo City Local Municipality

Publication of the delimitation of Ward 16
of Buffalo City Local Municipality(EC125)
in terms of Item 5 of Schedule 1 to the
Local Government: Municipal Structures Act, 1998
(Act No.117 of 1998)

NOT TO SCALE

DATE
February 2005

WARD NUMBER
16

Additional information relating to this map can be obtained by contacting the Municipal Demarcation Board at:

Tel: (012) 342 2481 Fax: (012) 342 2480

e-mail: info@demarcation.org.za

Website: www.demarcation.org.za

Address: Private Bag X28, Hatfield 0028

MUNICIPAL DEMARCATION BOARD

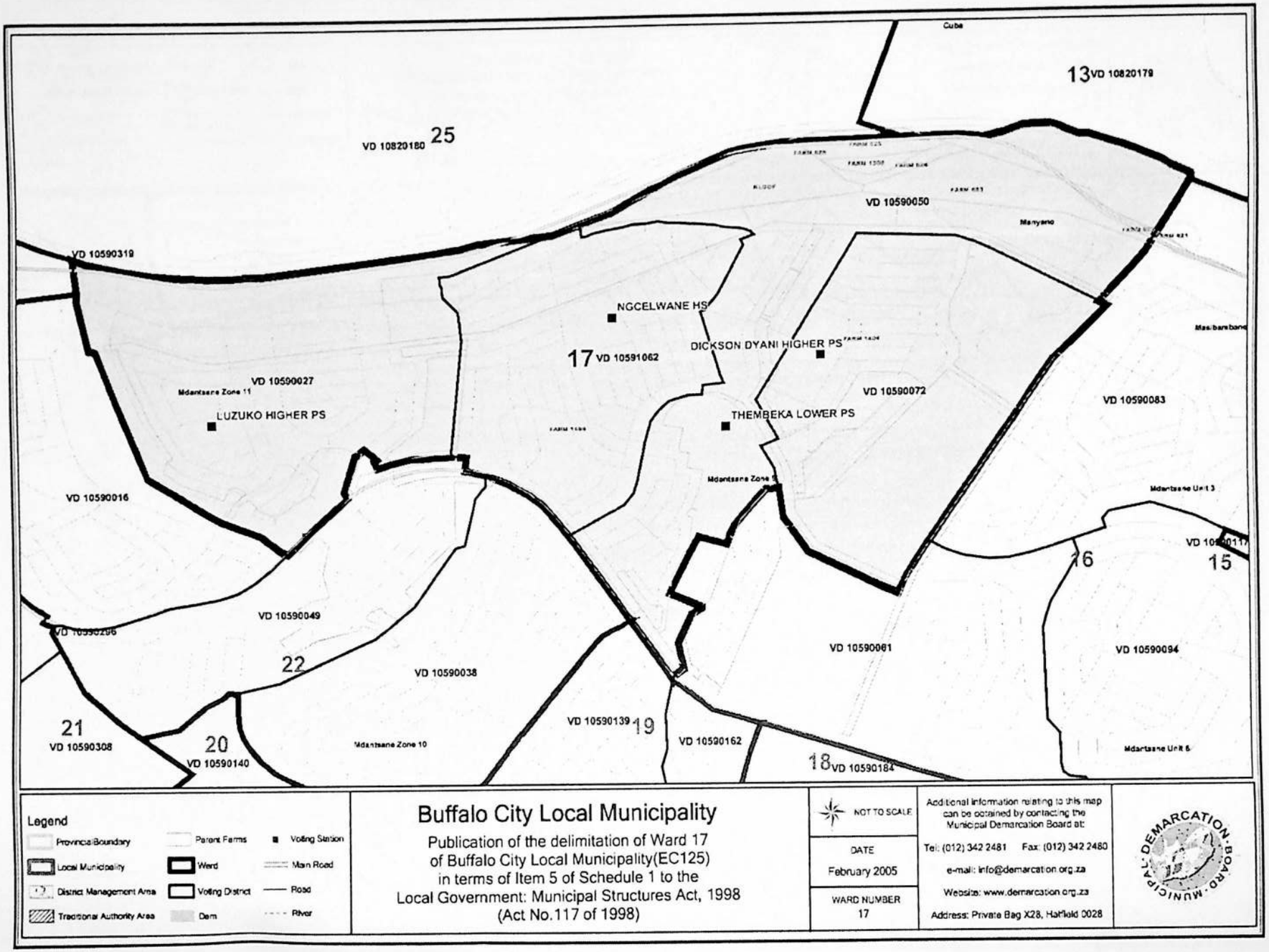
Cuba
13 VD 10820179
VD 10820180 25
VD 10590050
Manyano
VD 10590319
NGCELWANE HS
DICKSON DYANI HIGHER PS
17 VD 10591062
VD 10590027
Mdantsane Zone 11
LUZUKO HIGHER PS
VD 10590072
THEMBEKA LOWER PS
VD 10590083
Mdantsane Zone 5
Mdantsane Unit 3
VD 10590016
16
15
VD 10590049
22
VD 10590038
VD 10590061
VD 10590094
21
VD 10590308
20
VD 10590140
Mdantsane Zone 10
VD 10590139 19
VD 10590162
18 VD 10590184
Mdantsane Unit 6
Legend
Provincial Boundary
Local Municipality
District Management Area
Traditional Authority Area
Parent Farms
Ward
Voting District
Dam
Voting Station
Main Road
Road
River
Buffalo City Local Municipality
Publication of the delimitation of Ward 17
of Buffalo City Local Municipality(EC125)
in terms of Item 5 of Schedule 1 to the
Local Government: Municipal Structures Act, 1998
(Act No.117 of 1998)
NOT TO SCALE
DATE
February 2005
WARD NUMBER
17
Additional information relating to this map can be obtained by contacting the Municipal Demarcation Board at:
Tel: (012) 342 2481 Fax: (012) 342 2480
e-mail: info@demarcation.org.za
Website: www.demarcation.org.za
Address: Private Bag X28, Hatfield 0028
DEMARCATION BOARD MUNICIPAL

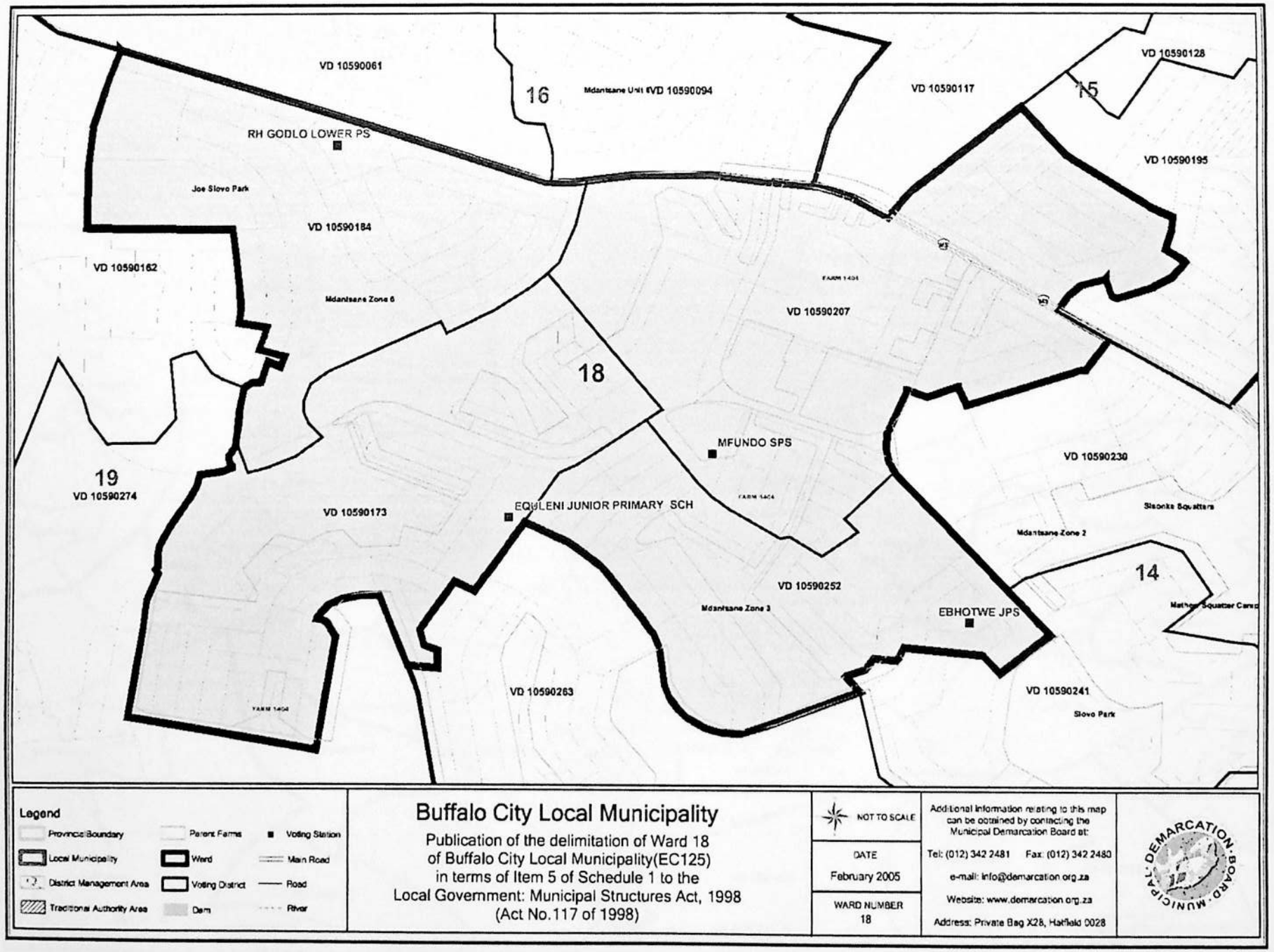
VD 10590061
16
Mdantsane Unit 6
VD 10590094
VD 10590117
15
VD 10590128
VD 10590195
RH GODLO LOWER PS
Joe Slovo Park
VD 10590184
VD 10590162
Mdantsane Zone 6
VD 10590207
18
MFUNDO SPS
VD 10590230
19
VD 10590274
VD 10590173
EQULENI JUNIOR PRIMARY SCH
Sisonke Squatters
Mdantsane Zone 2
14
VD 10590252
Mdantsane Zone 3
EBHOTWE JPS
VD 10590263
VD 10590241
Slovo Park
Legend
Provincial Boundary
Local Municipality
District Management Area
Traditional Authority Area
Parent Farms
Ward
Voting District
Dam
Voting Station
Main Road
Road
River
Buffalo City Local Municipality
Publication of the delimitation of Ward 18
of Buffalo City Local Municipality(EC125)
in terms of Item 5 of Schedule 1 to the
Local Government: Municipal Structures Act, 1998
(Act No.117 of 1998)
NOT TO SCALE
DATE
February 2005
WARD NUMBER
18
Additional information relating to this map can be obtained by contacting the Municipal Demarcation Board at:
Tel: (012) 342 2481 Fax: (012) 342 2480
e-mail: info@demarcation.org.za
Website: www.demarcation.org.za
Address: Private Bag X28, Hatfield 0028
MUNICIPAL DEMARCATION BOARD

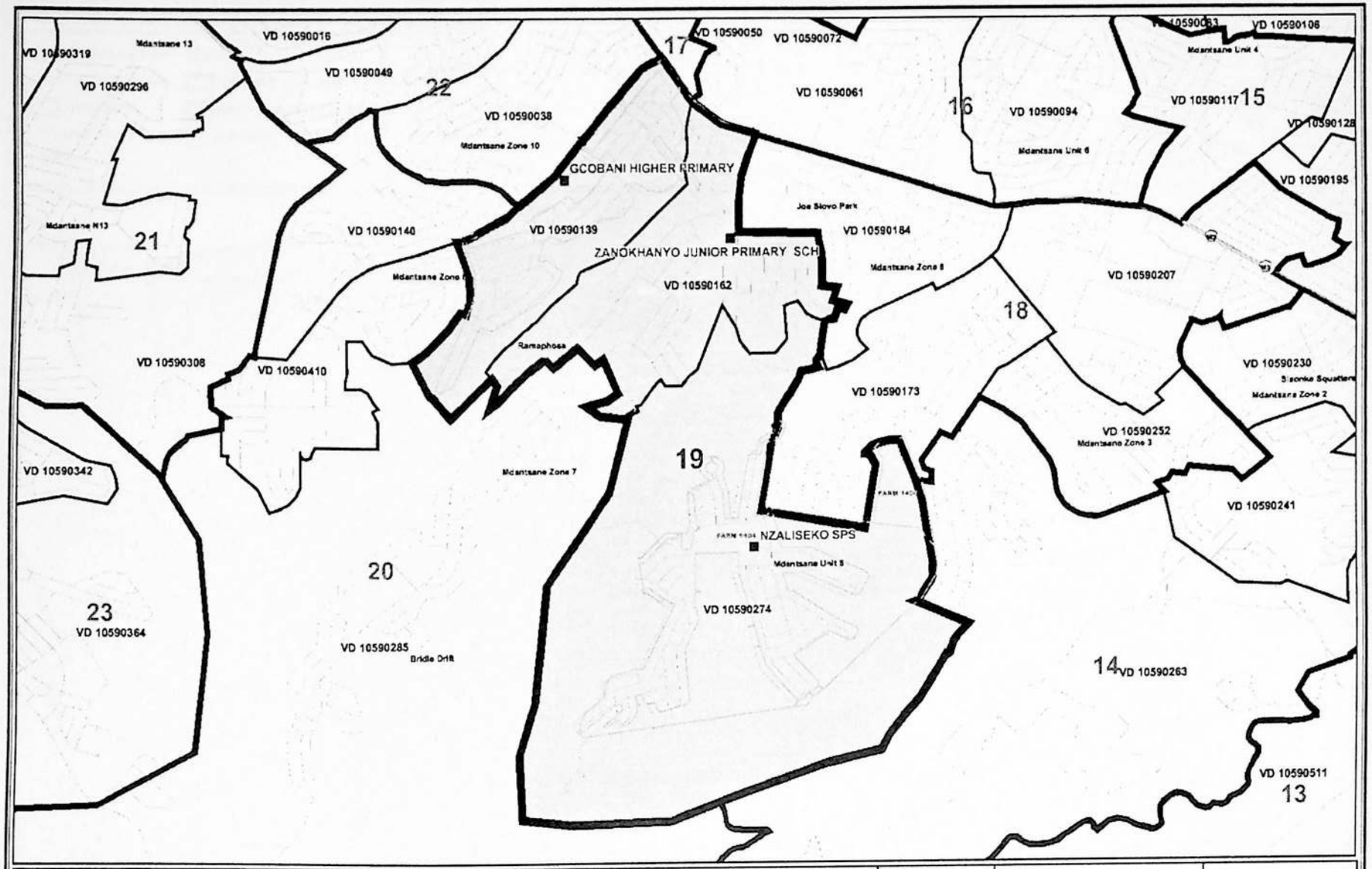

Legend

Provincial Boundary
Local Municipality
District Management Area
Traditional Authority Area
Parent Farms
Ward
Voting District
Dam
Voting Station
Main Road
Road
River

Buffalo City Local Municipality

Publication of the delimitation of Ward 19 of Buffalo City Local Municipality(EC125) in terms of Item 5 of Schedule 1 to the Local Government: Municipal Structures Act, 1998 (Act No.117 of 1998)

NOT TO SCALE

DATE
February 2005

WARD NUMBER
19

Additional information relating to this map can be obtained by contacting the Municipal Demarcation Board at:

Tel: (012) 342 2481 Fax: (012) 342 2480

e-mail: info@demarcation.org.za

Website: www.demarcation.org.za

Address: Private Bag X28, Hatfield 0028

MUNICIPAL DEMARCATION BOARD

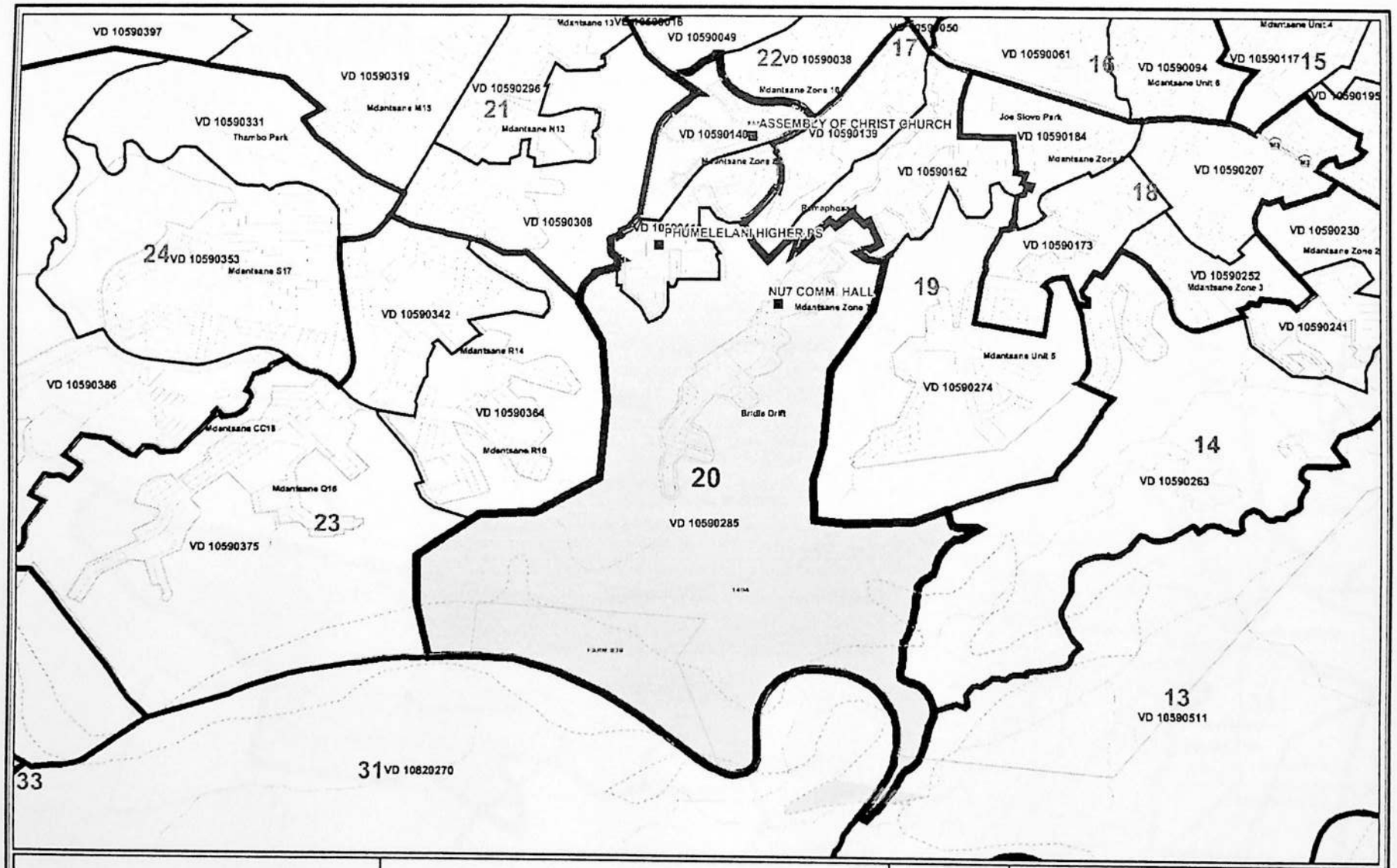

Legend

Provincial Boundary
Local Municipality
District Management Area
Traditional Authority Area
Parent Farms
Ward
Voting District
Dam
Voting Station
Main Road
Road
River

Buffalo City Local Municipality

Publication of the delimitation of Ward 20 of Buffalo City Local Municipality(EC125) in terms of Item 5 of Schedule 1 to the Local Government: Municipal Structures Act, 1998 (Act No.117 of 1998)

NOT TO SCALE

DATE
February 2005

WARD NUMBER
20

Additional information relating to this map can be obtained by contacting the Municipal Demarcation Board at:

Tel: (012) 342 2481 Fax: (012) 342 2480

e-mail: info@demarcation.org.za

Website: www.demarcation.org.za

Address: Private Bag X28, Hatfield 0028

MUNICIPAL DEMARCATION BOARD

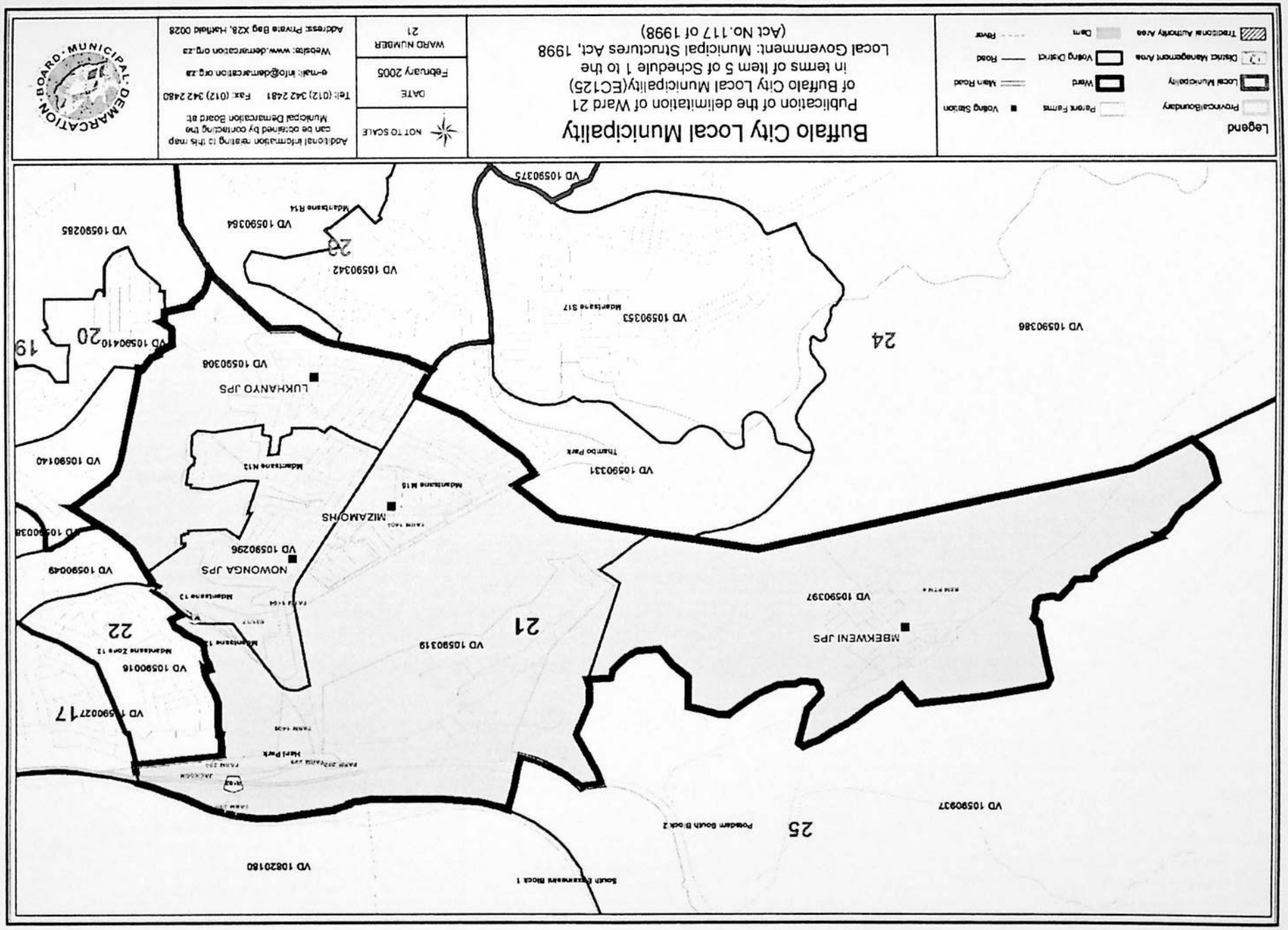
Legend
Provincial Boundary
Local Municipality
District Management Area
Traditional Authority Area
Parent Farms
Ward
Voting District
Dam
Voting Station
Main Road
Road
River
Buffalo City Local Municipality
Publication of the delimitation of Ward 21
of Buffalo City Local Municipality(EC125)
in terms of Item 5 of Schedule 1 to the
Local Government: Municipal Structures Act, 1998
(Act No. 117 of 1998)
NOT TO SCALE
DATE
February 2005
WARD NUMBER
21
Additional information relating to this map
can be obtained by contacting the
Municipal Demarcation Board at:
Tel: (012) 342 2481 Fax: (012) 342 2480
e-mail: info@demarcation.org.za
Website: www.demarcation.org.za
Address: Private Bag X28, Hatfield 0028
MUNICIPAL DEMARCATION BOARD
South Extension Block 1
VD 10820180
25
Potsdam South Block 2
VD 10590937
MBEKWENI JPS
VD 10590397
21
VD 10590319
VD 10590027 17
VD 10590016
Mdantsane Zone 12
22
Mdantsane 12
Mdantsane 13
NOWONGA JPS
VD 10590296
VD 10590049
VD 10590036
MIZAMO HS
Mdantsane M15
Mdantsane M13
VD 10590140
LUKHANYO JPS
VD 10590308
VD 10590410 20
19
VD 10590331
Thembo Park
24
VD 10590386
VD 10590353
Mdantsane S17
23
VD 10590342
VD 10590364
Mdantsane R14
VD 10590285
VD 10590375

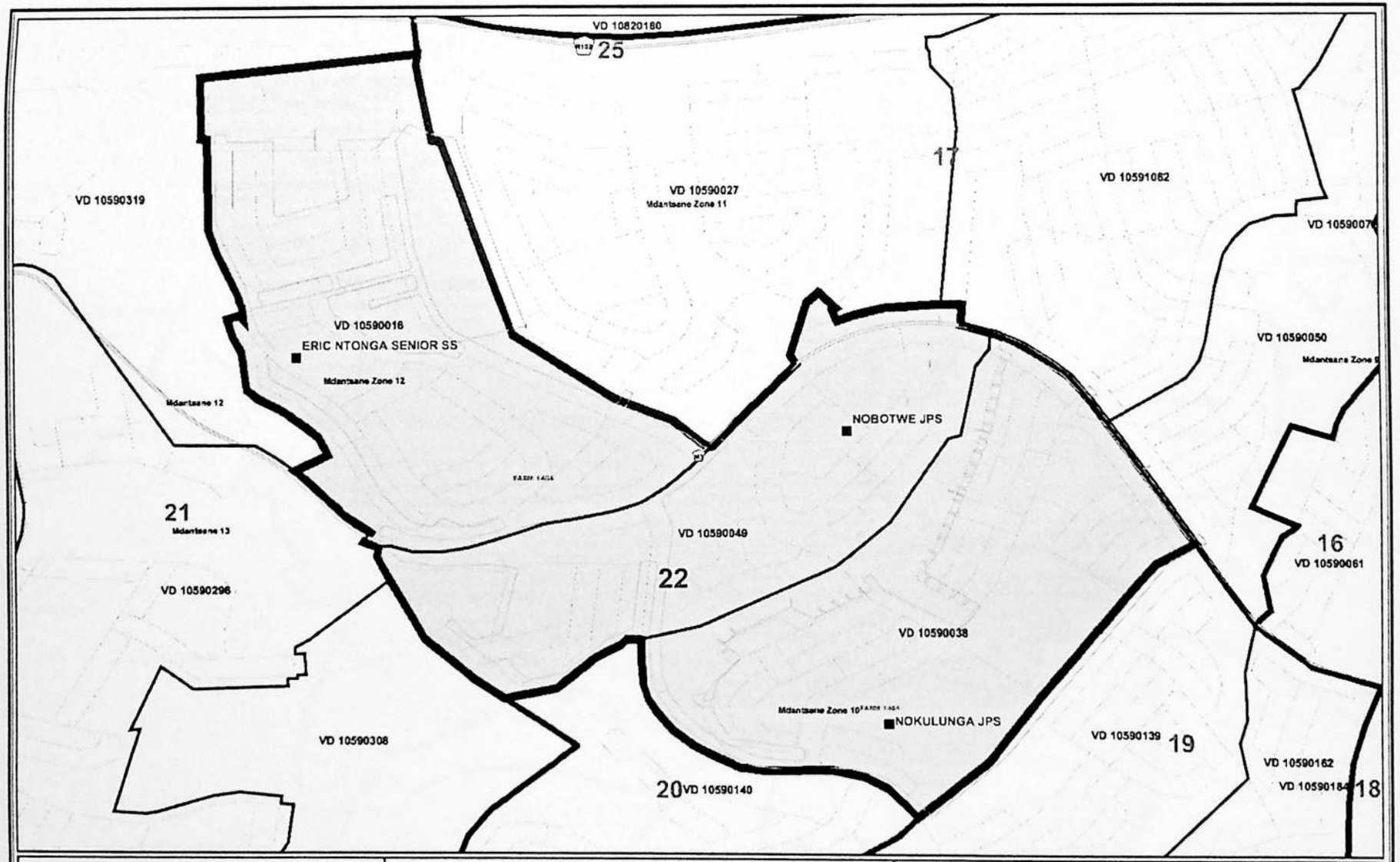

Legend

- Provincial Boundary
- Local Municipality
- District Management Area
- Traditional Authority Area
- Parent Farms
- Ward
- Voting District
- Dam
- Voting Station
- Main Road
- Road
- River

Buffalo City Local Municipality

Publication of the delimitation of Ward 22 of Buffalo City Local Municipality(EC125) in terms of Item 5 of Schedule 1 to the Local Government: Municipal Structures Act, 1998 (Act No.117 of 1998)

NOT TO SCALE

DATE
February 2005

WARD NUMBER
22

Additional information relating to this map can be obtained by contacting the Municipal Demarcation Board at:

Tel: (012) 342 2481 Fax: (012) 342 2480

e-mail: info@demarcation.org.za

Website: www.demarcation.org.za

Address: Private Bag X28, Hatfield 0028

MUNICIPAL DEMARCATION BOARD

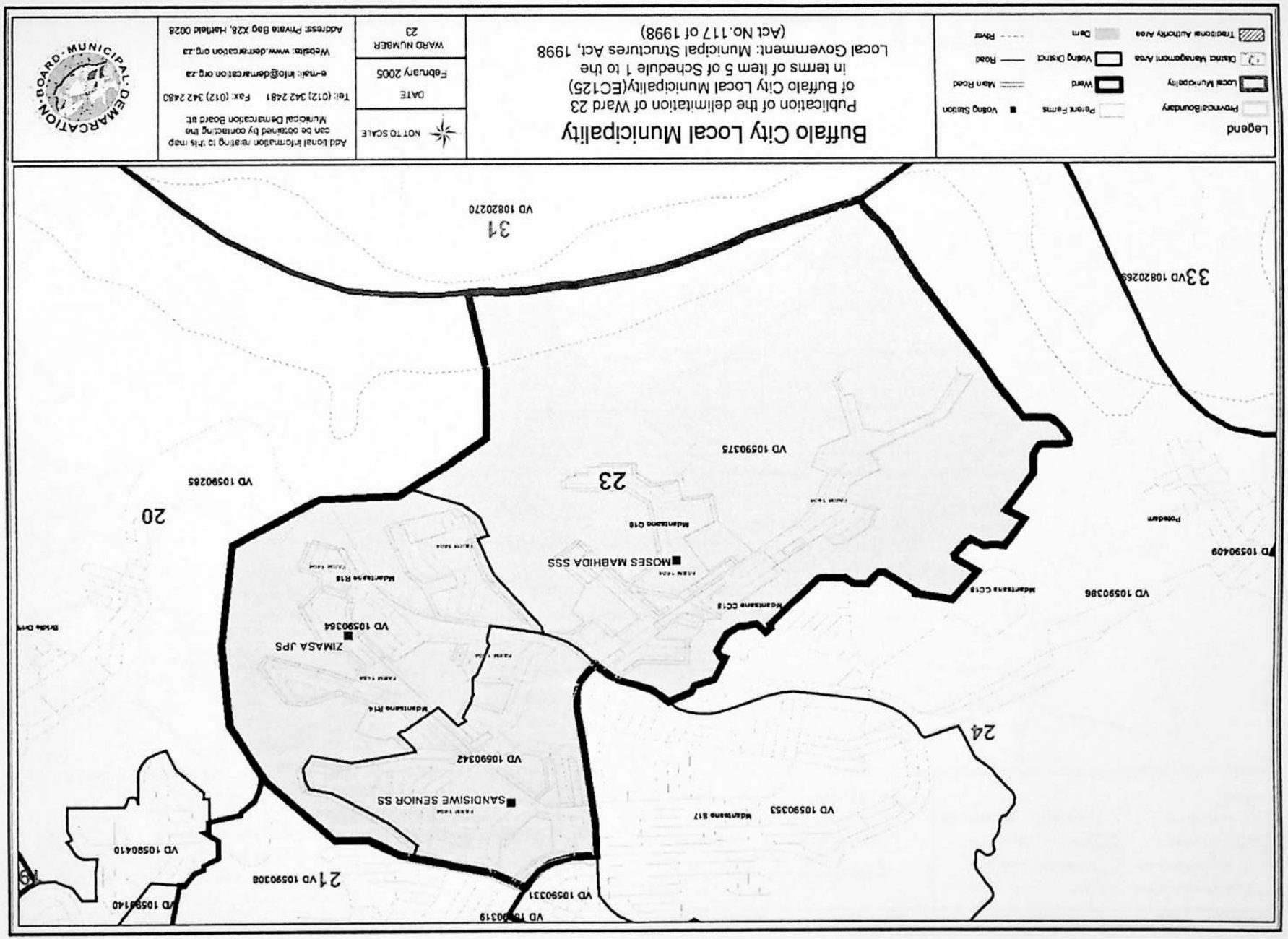
Legend
Provincial Boundary
Local Municipality
District Management Area
Traditional Authority Area
Parent Farms
Ward
Voting District
Dam
Voting Station
Main Road
Road
River
Buffalo City Local Municipality
Publication of the delimitation of Ward 23
of Buffalo City Local Municipality(EC125)
in terms of Item 5 of Schedule 1 to the
Local Government: Municipal Structures Act, 1998
(Act No.117 of 1998)
NOT TO SCALE
DATE
February 2005
WARD NUMBER
23
Additional information relating to this map
can be obtained by contacting the
Municipal Demarcation Board at:
Tel: (012) 342 2481 Fax: (012) 342 2480
e-mail: info@demarcation.org.za
Website: www.demarcation.org.za
Address: Private Bag X28, Hatfield 0028
MUNICIPAL DEMARCATION BOARD
VD 10590319
VD 10590331
21 VD 10590308
VD 10580140
VD 10580410
19
VD 10590353
Mdantsane S17
24
SANDISIWE SENIOR SS
VD 10590342
Mdantsane R14
ZIMASA JPS
VD 10590364
Bridge Drive
Mdantsane R18
Mdantsane CC18
MOSES MABHIDA SSS
Mdantsane Q18
23
VD 10590375
VD 10590285
20
VD 10590386
Mdantsane CC19
VD 10590409
Potsdam
33 VD 10820265
31
VD 10820270

07178888

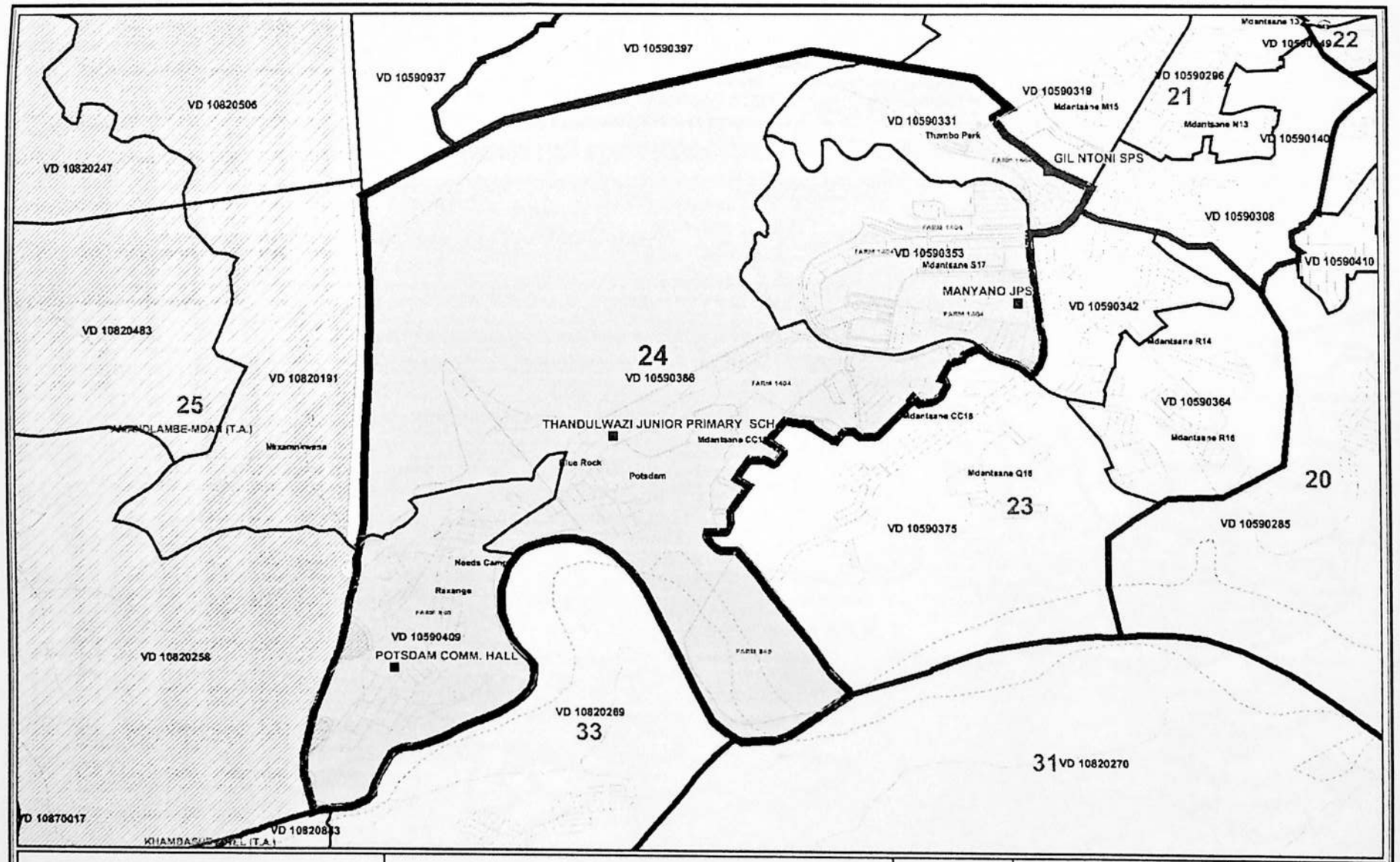

Legend

Provincial Boundary
Local Municipality
District Management Area
Traditional Authority Area
Parent Farms
Ward
Voting District
Dam
Voting Station
Main Road
Road
River

Buffalo City Local Municipality

Publication of the delimitation of Ward 24 of Buffalo City Local Municipality(EC125) in terms of Item 5 of Schedule 1 to the Local Government: Municipal Structures Act, 1998 (Act No.117 of 1998)

NOT TO SCALE

DATE
February 2005

WARD NUMBER
24

Additional information relating to this map can be obtained by contacting the Municipal Demarcation Board at:

Tel: (012) 342 2481 Fax: (012) 342 2480

e-mail: info@demarcation.org.za

Website: www.demarcation.org.za

Address: Private Bag X28, Hatfield 0028

MUNICIPAL DEMARCATION BOARD

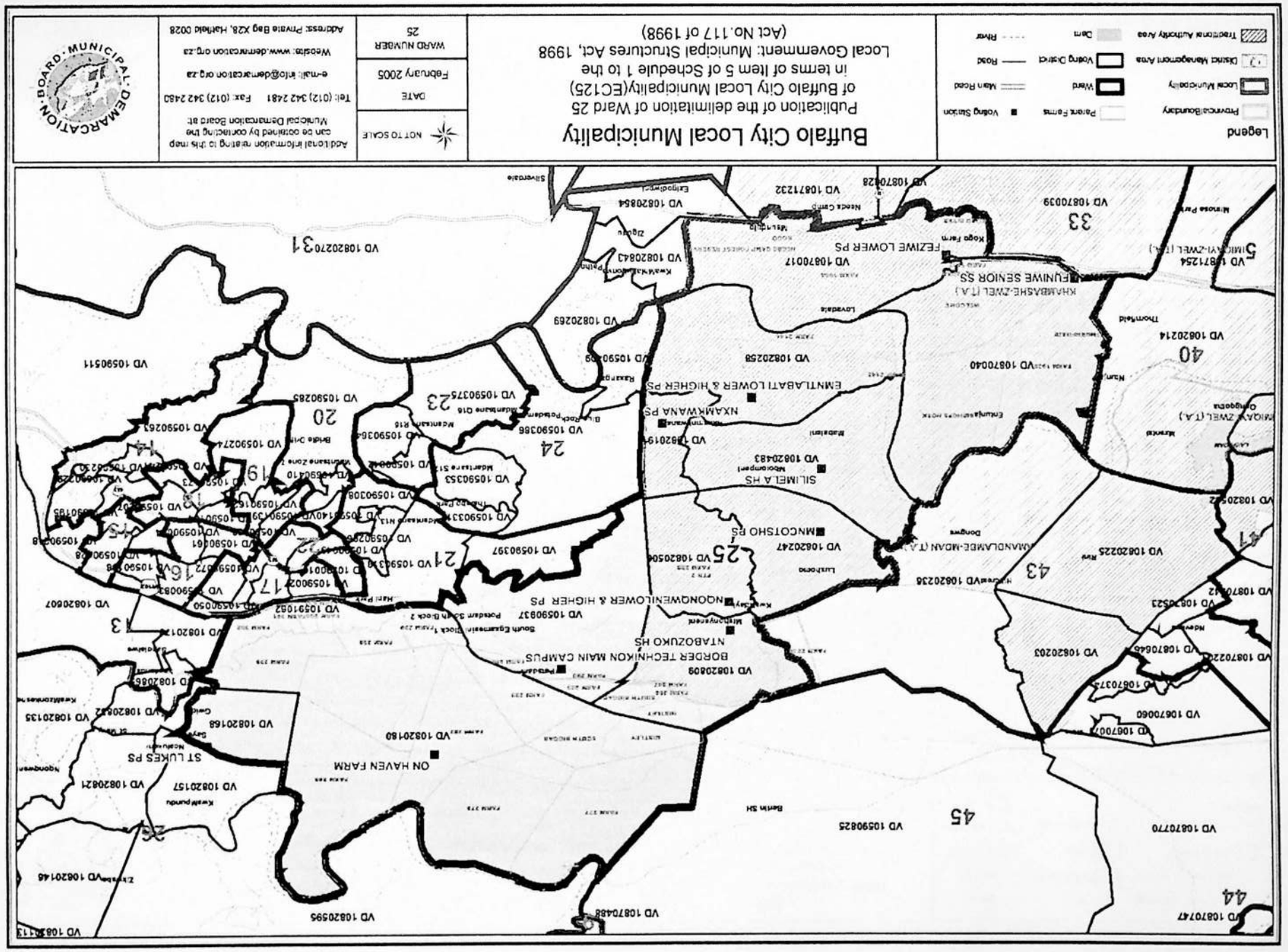
Legend
Provincial Boundary
Local Municipality
District Management Area
Traditional Authority Area
Private Farms
Ward
Voting District
Dam
Voting Station
Main Road
Road
River
Buffalo City Local Municipality
Publication of the delimitation of Ward 25
of Buffalo City Local Municipality(EC125)
in terms of Item 5 of Schedule 1 to the
Local Government: Municipal Structures Act, 1998
(Act No. 117 of 1998)
NOT TO SCALE
DATE
February 2005
WARD NUMBER
25
Additional information relating to this map
can be obtained by contacting the
Municipal Demarcation Board at
Tel: (012) 342 2481 Fax: (012) 342 2450
e-mail: info@demarcation.org.za
Website: www.demarcation.org.za
Address: Private Bag X28, Hatfield 0028
MUNICIPAL DEMARCATION BOARD
KHAMBASHE-ZWELITA
FEZIWE LOWER PS
FEZIWE SENIOR SS
EMNTLABATI LOWER & HIGHER PS
NXAMKWANA PS
SILIMELA HS
MNCOTSHO PS
NGONOWENI LOWER & HIGHER PS
NTABOZUKO HS
BORDER TECHNIKON MAIN CAMPUS
ON HAVEN FARM
ST LUKES PS
MANDLAMBE-MDAN (T.A.)
MAQAYA-ZWELITA
SIMAKAI-ZWELITA
VD 10870747
VD 10870488
VD 10820595
VD 10870770
VD 10590825
VD 10820203
VD 10870646
VD 10870522
VD 10820225
VD 10820236
VD 10820247
VD 10820506
VD 10590397
VD 10590837
VD 10590891
VD 10820607
VD 10820180
VD 10820157
VD 10820168
VD 10820135
VD 10820146
VD 10820269
VD 10820258
VD 10870040
VD 10820214
VD 10870039
VD 10871254
VD 10870017
VD 10820843
VD 10820270
VD 10820854
VD 10871232
VD 10870028
VD 10590511
VD 10590285
VD 10590375
VD 10590386
VD 10590353
VD 10590308
VD 10590261
VD 10590227
VD 10590195
VD 10590061
VD 10590050
VD 10590072
VD 10590083
VD 10590037
VD 10590190
VD 10590162
VD 10590140
VD 10590139
VD 10590130
VD 10590034
VD 10590036
VD 10590033
VD 10590034
VD 10590023
VD 10590022
VD 10590021
VD 10590018
VD 10590008
VD 10590009
VD 10590010
VD 10590011
VD 10590012
VD 10590013
VD 10590014
VD 10590015
VD 10590016
VD 10590017
VD 10590018
VD 10590019
VD 10590020
VD 10590021
VD 10590022
VD 10590023
VD 10590024
VD 10590025
VD 10590026
VD 10590027
VD

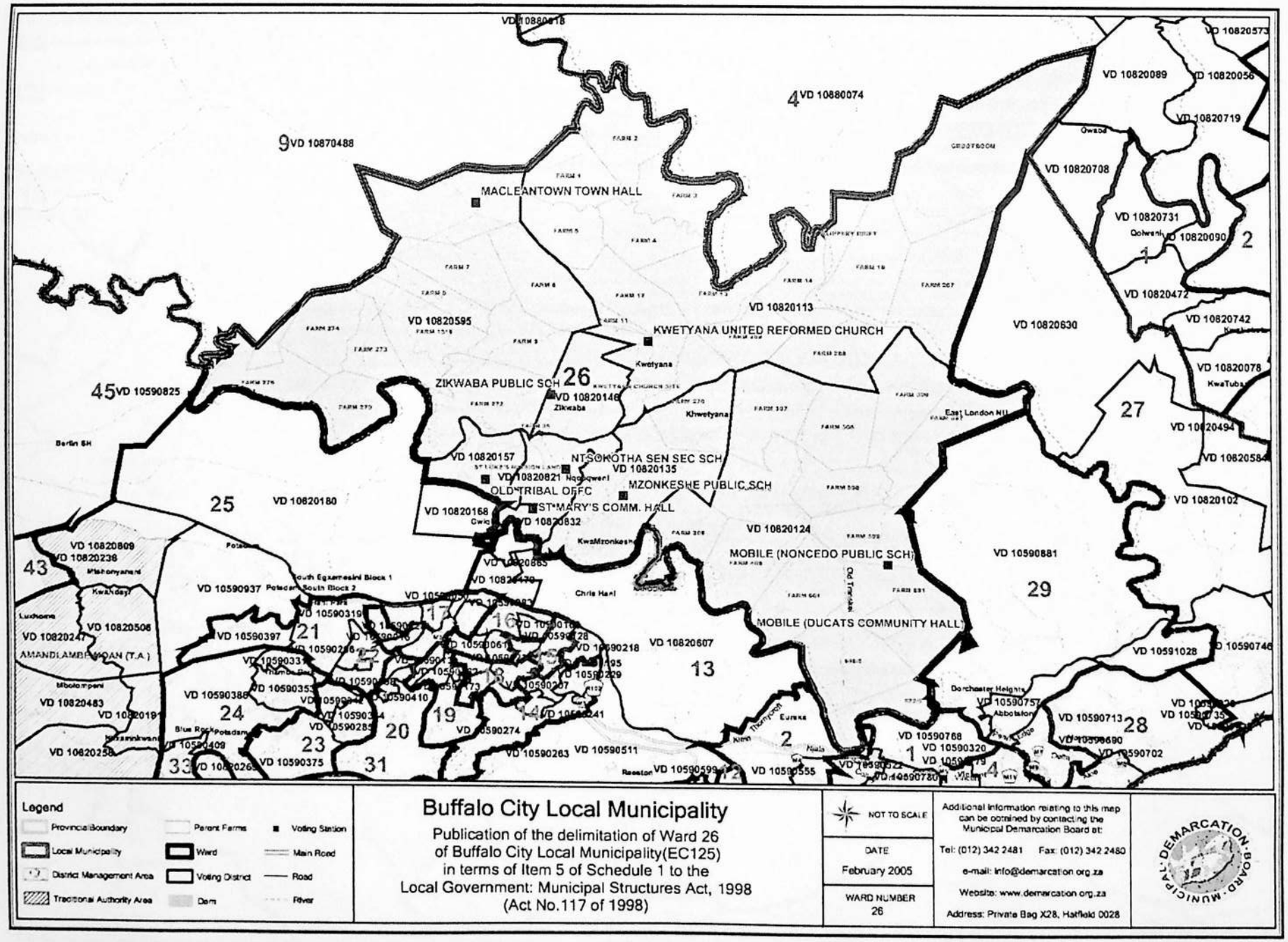
Legend
Provincial Boundary
Local Municipality
District Management Area
Traditional Authority Area
Parent Farms
Ward
Voting District
Dam
Voting Station
Main Road
Road
River
Buffalo City Local Municipality
Publication of the delimitation of Ward 26
of Buffalo City Local Municipality(EC125)
in terms of Item 5 of Schedule 1 to the
Local Government: Municipal Structures Act, 1998
(Act No.117 of 1998)
NOT TO SCALE
DATE
February 2005
WARD NUMBER
26
Additional information relating to this map can be obtained by contacting the Municipal Demarcation Board at:
Tel: (012) 342 2481 Fax: (012) 342 2480
e-mail: info@demarcation.org.za
Website: www.demarcation.org.za
Address: Private Bag X28, Hatfield 0028
MACLEANTOWN TOWN HALL
KWETYANA UNITED REFORMED CHURCH
ZIKWABA PUBLIC SCH
NTSOKOTHA SEN SEC SCH
MZONKESHE PUBLIC SCH
OLD TRIBAL OFFC
ST MARY'S COMM. HALL
MOBILE (NONCEDO PUBLIC SCH)
MOBILE (DUCATS COMMUNITY HALL)
VD 10870488
VD 10880074
VD 10820573
VD 10820089
VD 10820056
VD 10820719
VD 10820708
VD 10820731
VD 10820090
VD 10820472
VD 10820742
VD 10820078
VD 10820494
VD 10820584
VD 10820102
VD 10590881
VD 10591028
VD 10590746
VD 10820113
VD 10820595
VD 10820630
VD 10590825
VD 10820146
VD 10820157
VD 10820135
VD 10820821
VD 10820180
VD 10820168
VD 10820832
VD 10820124
VD 10820607
VD 10820809
VD 10820236
VD 10590937
VD 10820247
VD 10820506
VD 10590397
VD 10820483
VD 10590388
VD 10590409
VD 10590375
VD 10590263
VD 10590511
VD 10590555
VD 10590768
VD 10590320
VD 10590713
VD 10590690
VD 10590702
VD 10590757
VD 10590218
VD 10590274
VD 10590410
VD 10590285
VD 10590229
VD 10590241
VD 10590599
Kwetyana
Khwetyana
Zikwaba
Ngqowani
KwaMzonkeshe
Chris Hani
East London NU
Dorchester Heights
Abbotsford
Eureka
Reeston
Berlin SH
Owaod
Qolweni
KwaTuba
Mishonyaneni
KwaNdayi
Luxhoma
AMANDLAMBE MQAN (T.A.)
Mbolompeni
Blue Rock
Potsdam
South Egxarnesini Block 1
Potsdam South Block 2
Old Trafalgar
Thornyroft
Niels
Nieu
1
2
4
9
13
17
16
21
25
24
23
20
19
14
31
33
45
43
26
27
29
28

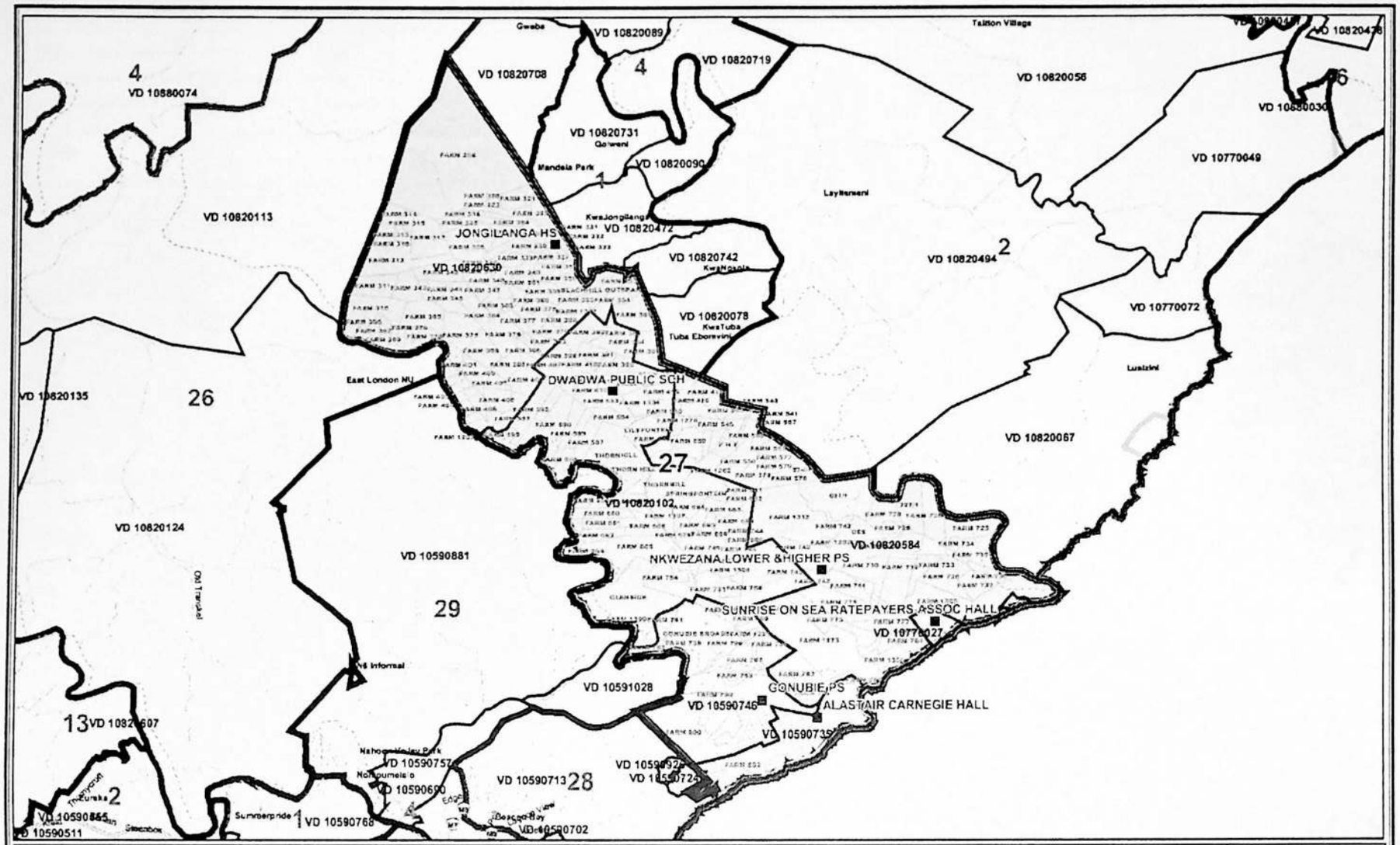
VD 10820089
VD 10820719
VD 10820708
VD 10880074
VD 10820056
VD 10770049
VD 10820731
VD 10820090
VD 10820113
JONGILANGA HS
VD 10820472
VD 10820742
VD 10820494
VD 10820630
VD 10820078
VD 10770072
VD 10820135
DWADWA PUBLIC SCH
VD 10820067
VD 10820102
VD 10820124
VD 10590881
VD 10820584
NKWEZANA LOWER &HIGHER PS
SUNRISE ON SEA RATEPAYERS ASSOC HALL
VD 10591028
GONUBIE PS
VD 10590746
ALASTAIR CARNEGIE HALL
VD 10590713
VD 10590768
VD 10590702
VD 10590511
Legend
Provincial Boundary
Local Municipality
District Management Area
Traditional Authority Area
Parent Farms
Ward
Voting District
Dam
Voting Station
Main Road
Road
River
Buffalo City Local Municipality
Publication of the delimitation of Ward 27
of Buffalo City Local Municipality(EC125)
in terms of Item 5 of Schedule 1 to the
Local Government: Municipal Structures Act, 1998
(Act No.117 of 1998)
NOT TO SCALE
DATE
February 2005
WARD NUMBER
27
Additional information relating to this map can be obtained by contacting the Municipal Demarcation Board at:
Tel: (012) 342 2481 Fax: (012) 342 2480
e-mail: info@demarcation.org.za
Website: www.demarcation.org.za
Address: Private Bag X28, Hatfield 0028
DEMARCATION BOARD · MUNICIPAL

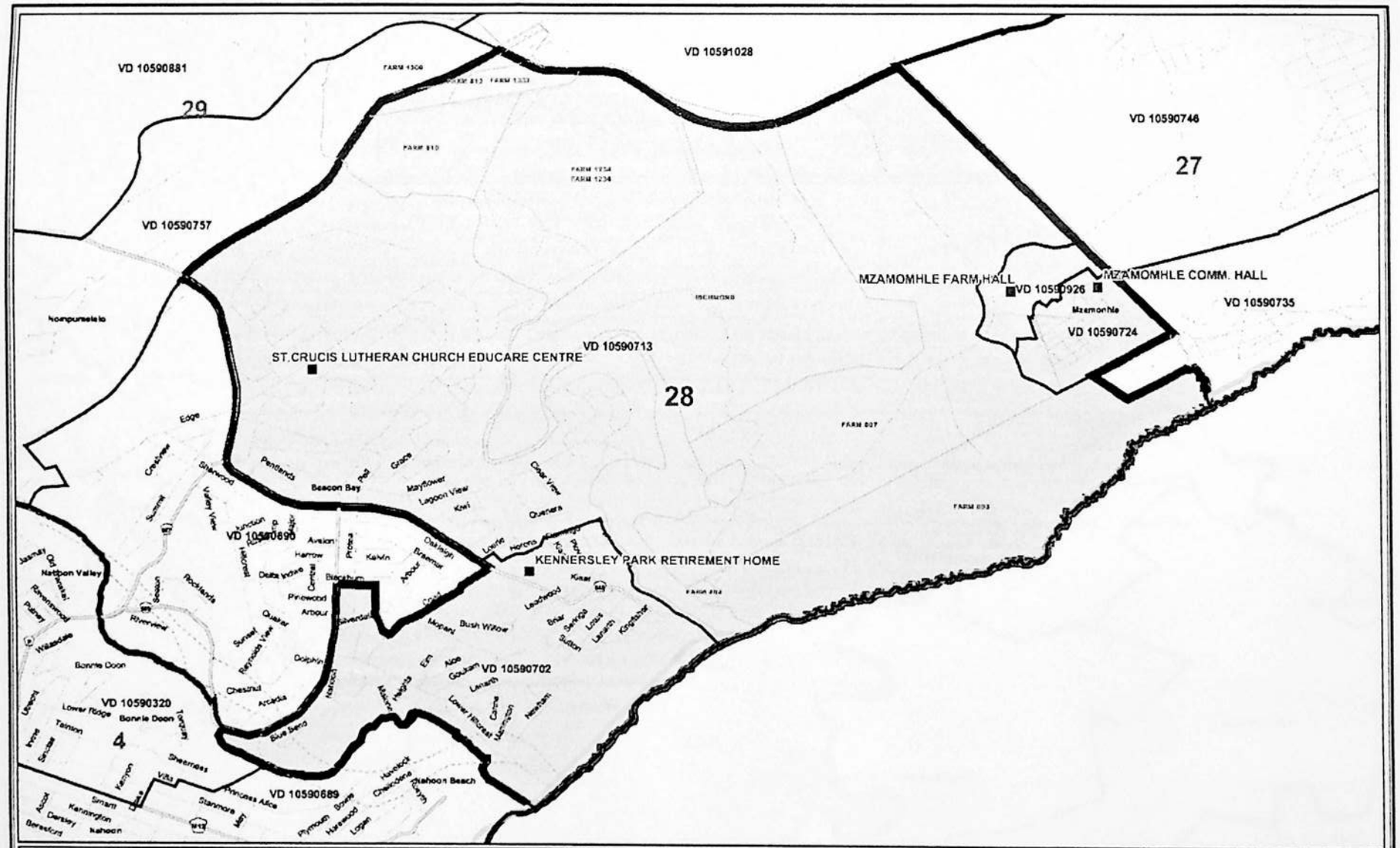

Legend

- Provincial Boundary
- Local Municipality
- District Management Area
- Traditional Authority Area
- Parent Farms
- Ward
- Voting District
- Dam
- Voting Station
- Main Road
- Road
- River

Buffalo City Local Municipality

Publication of the delimitation of Ward 28 of Buffalo City Local Municipality(EC125) in terms of Item 5 of Schedule 1 to the Local Government: Municipal Structures Act, 1998 (Act No.117 of 1998)

NOT TO SCALE

DATE
February 2005

WARD NUMBER
28

Additional information relating to this map can be obtained by contacting the Municipal Demarcation Board at:

Tel: (012) 342 2481 Fax: (012) 342 2480

e-mail: info@demarcation.org.za

Website: www.demarcation.org.za

Address: Private Bag X28, Hatfield 0028

MUNICIPAL DEMARCATION BOARD

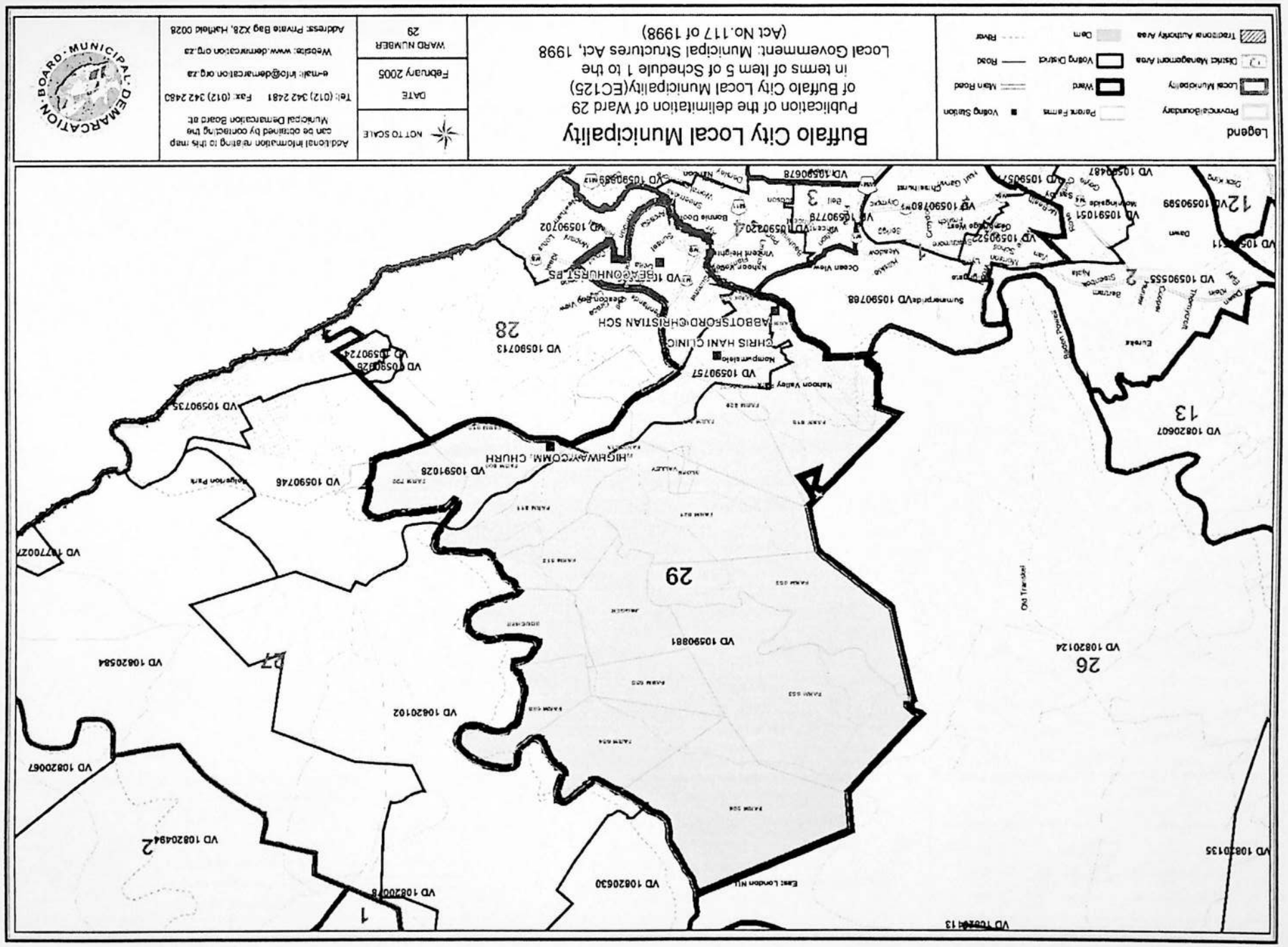
Legend
Provincial boundary
Local Municipality
District Management Area
Traditional Authority Area
Parent Farms
Ward
Voting District
Dam
Voting Station
Main Road
Road
River
Buffalo City Local Municipality
Publication of the delimitation of Ward 29
of Buffalo City Local Municipality(EC125)
in terms of Item 5 of Schedule 1 to the
Local Government: Municipal Structures Act, 1998
(Act No.117 of 1998)
NOT TO SCALE
DATE
February 2005
WARD NUMBER
29
Additional information relating to this map
can be obtained by contacting the
Municipal Demarcation Board at
Tel: (012) 342 2481 Fax: (012) 342 2453
e-mail: info@demarcation.org.za
Website: www.demarcation.org.za
Address: Private Bag X28, Hatfield 0028
MUNICIPAL DEMARCATION BOARD
29
26
27
28
13
12
2
3
1
VD 10820135
VD 10820124
VD 10820067
VD 10820494 2
VD 10820630
VD 10820584
VD 10820102
VD 10590881
VD 10590746
VD 10591028
VD 10590757
VD 10590713
VD 10590724
VD 10590735
VD 10590768
VD 10590555
VD 10590589
VD 10591051
VD 10590702
VD 10590487
VD 10590678
VD 10590778
VD 10590780
VD 10590522
VD 10590220
VD 10590220
VD 10590805
VD 10590859
VD 10590859
VD 10820607
VD 10820013
VD 10820008
VD 10770027
Eastern Power
Eastern Cape
Eastern Cape
Eastern Cape

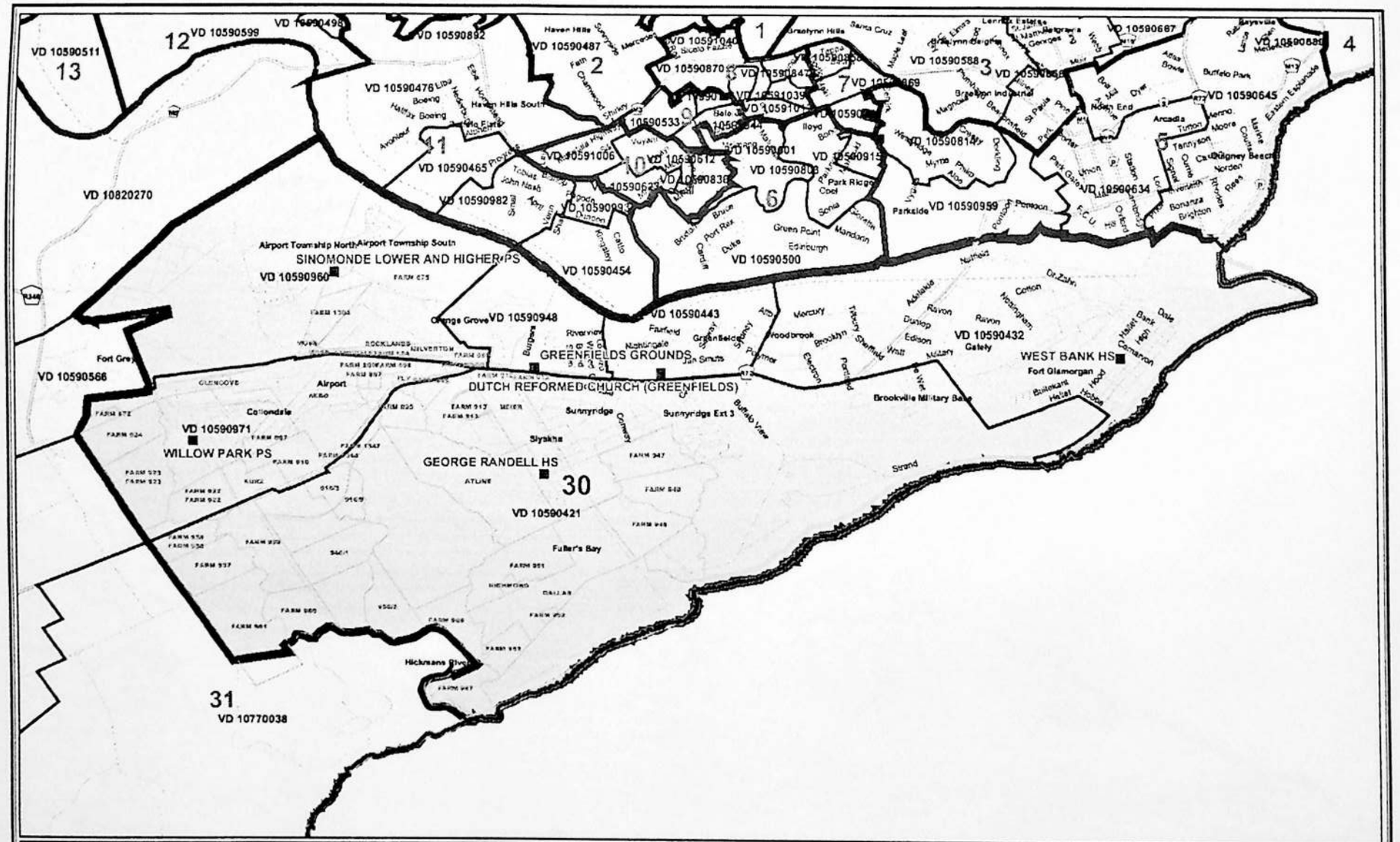

Legend

Provincial Boundary	Parent Farms	Voting Station
Local Municipality	Ward	Main Road
District Management Area	Voting District	Road
Traditional Authority Area	Dam	River

Buffalo City Local Municipality

Publication of the delimitation of Ward 30 of Buffalo City Local Municipality(EC125) in terms of Item 5 of Schedule 1 to the Local Government: Municipal Structures Act, 1998 (Act No.117 of 1998)

NOT TO SCALE

DATE
February 2005

WARD NUMBER
30

Additional information relating to this map can be obtained by contacting the Municipal Demarcation Board at:

Tel: (012) 342 2481 Fax: (012) 342 2480

e-mail: info@demarcation.org.za

Website: www.demarcation.org.za

Address: Private Bag X28, Hatfield 0028

MUNICIPAL DEMARCATION BOARD

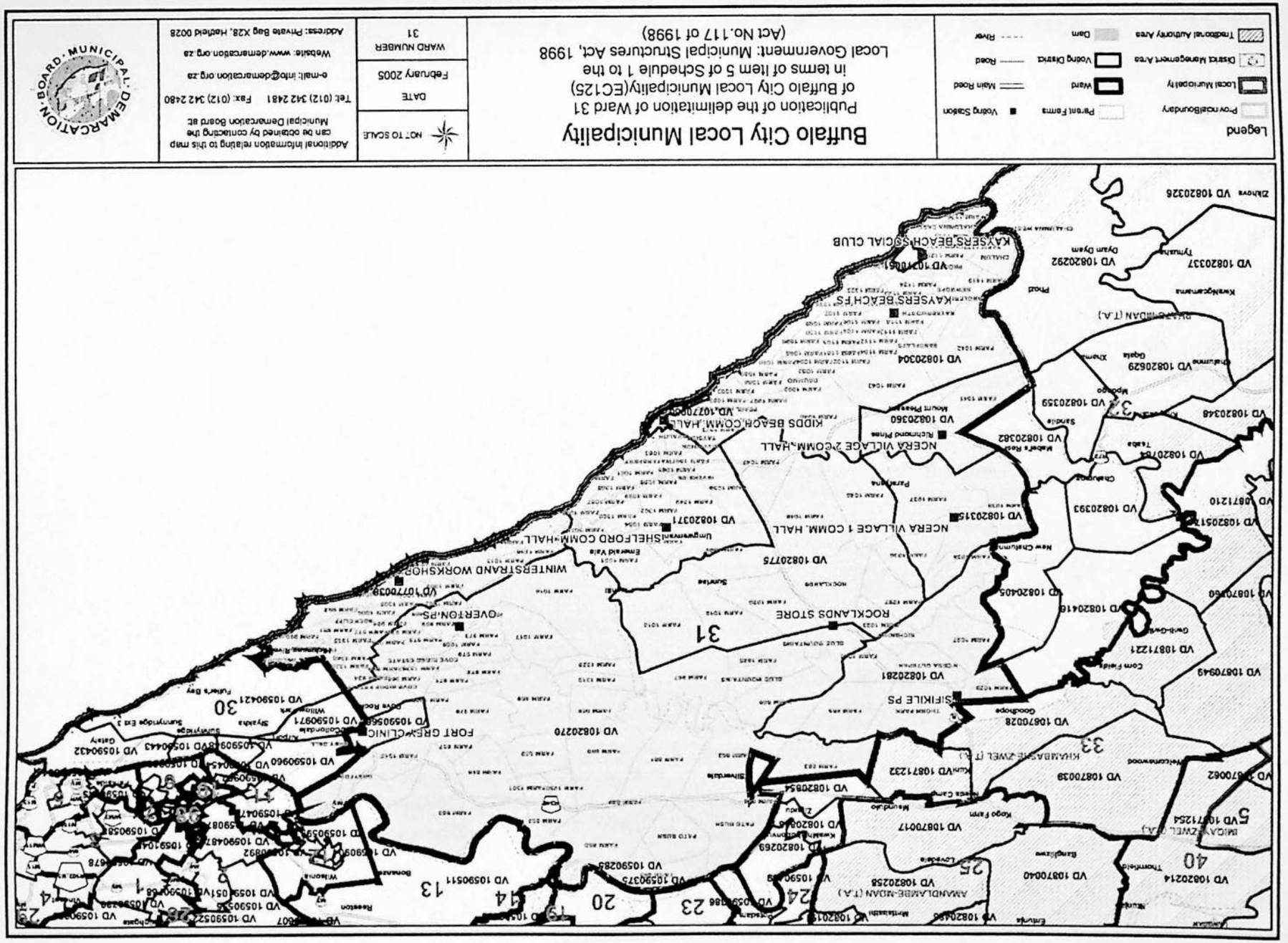
Legend
Provincial Boundary
Local Municipality
District Management Area
Traditional Authority Area
Farmstead
Ward
Voting District
Dam
Voting Station
Main Road
Road
River
Buffalo City Local Municipality
Publication of the delimitation of Ward 31
of Buffalo City Local Municipality(EC125)
in terms of Item 5 of Schedule 1 to the
Local Government: Municipal Structures Act, 1998
(Act No. 117 of 1998)
NOT TO SCALE
DATE
February 2005
WARD NUMBER
31
Additional information relating to this map
can be obtained by contacting the
Municipal Demarcation Board at:
Tel: (012) 342 2481 Fax: (012) 342 2480
e-mail: info@demarcation.org.za
Website: www.demarcation.org.za
Address: Private Bag X28, Hatfield 0028
MUNICIPAL DEMARCATION BOARD
31
ROCKLANDS STORE
NCERA VILLAGE 1 COMM. HALL
NCERA VILLAGE 2 COMM. HALL
KIDDS BEACH COMM. HALL
WINTERSTRAND WORKSHOP
SHELFORD COMM. HALL
OVERTON PS
FORT GREY CLINIC
SIFIKILE PS
KAYSERS BEACH FS
KAYSERS BEACH SOCIAL CLUB
AMANDLAMBE-NDAN (T.A.)
MIDAY EZWELI (T.A.)
KHAMBASHE-ZWELI (T.A.)
PATO-NDAN (T.A.)
VD 10820214
VD 10870040
VD 10870017
VD 10820269
VD 10820258
VD 10871254
VD 10870062
VD 10870039
VD 10871232
VD 10820254
VD 10870028
VD 10820281
VD 10871221
VD 10870949
VD 10820270
VD 10820405
VD 10820410
VD 10820393
VD 10820315
VD 10820371
VD 10820775
VD 10820512
VD 10871210
VD 10820382
VD 10820348
VD 10820359
VD 10820360
VD 10820304
VD 10820629
VD 10820292
VD 10820337
VD 10820326
VD 10590421
VD 10590442
VD 10590422
VD 10590971
VD 10590960
VD 10590511
VD 10590375
VD 10590289
VD 10590478
VD 10590892
VD 10590487
VD 10590051
VD 10590068
VD 10590507
VD 10590522
VD 10590526
VD 10590230
VD 10590678
VD 10590104
VD 10590058
VD 10590047
VD 10590908
VD 10590909
VD 10590045
VD 10590443
VD 10590907
VD 10590907
VD 10590907

11170888

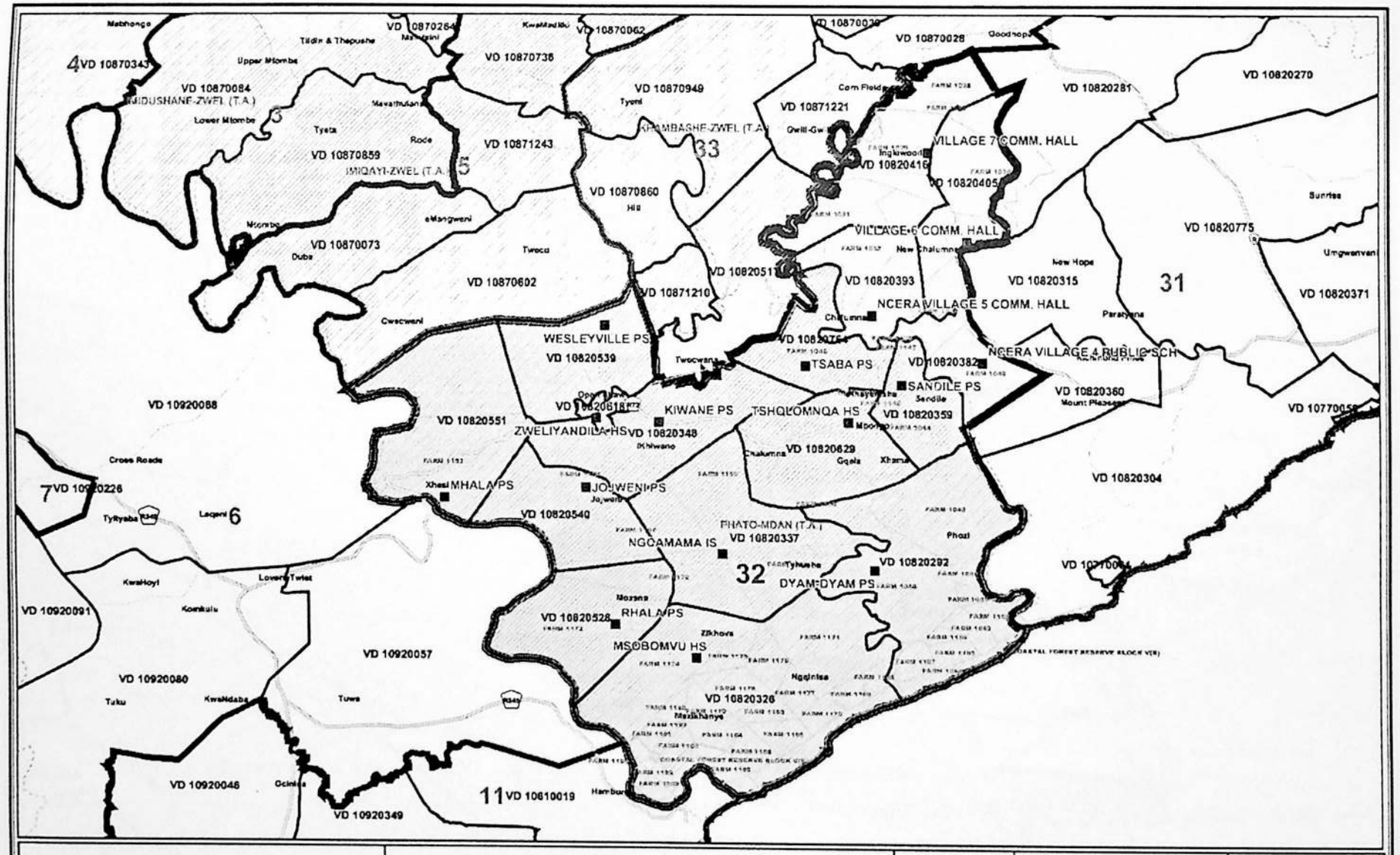

Legend

- Provincial Boundary
- Local Municipality
- District Management Area
- Traditional Authority Area
- Parent Farms
- Ward
- Voting District
- Dam
- Voting Station
- Main Road
- Road
- River

Buffalo City Local Municipality

Publication of the delimitation of Ward 32 of Buffalo City Local Municipality(EC125) in terms of Item 5 of Schedule 1 to the Local Government: Municipal Structures Act, 1998 (Act No.117 of 1998)

NOT TO SCALE

DATE
February 2005

WARD NUMBER
32

Additional information relating to this map can be obtained by contacting the Municipal Demarcation Board at:

Tel: (012) 342 2481 Fax: (012) 342 2480

e-mail: info@demarcation.org.za

Website: www.demarcation.org.za

Address: Private Bag X28, Hatfield 0028

MUNICIPAL DEMARCATION BOARD

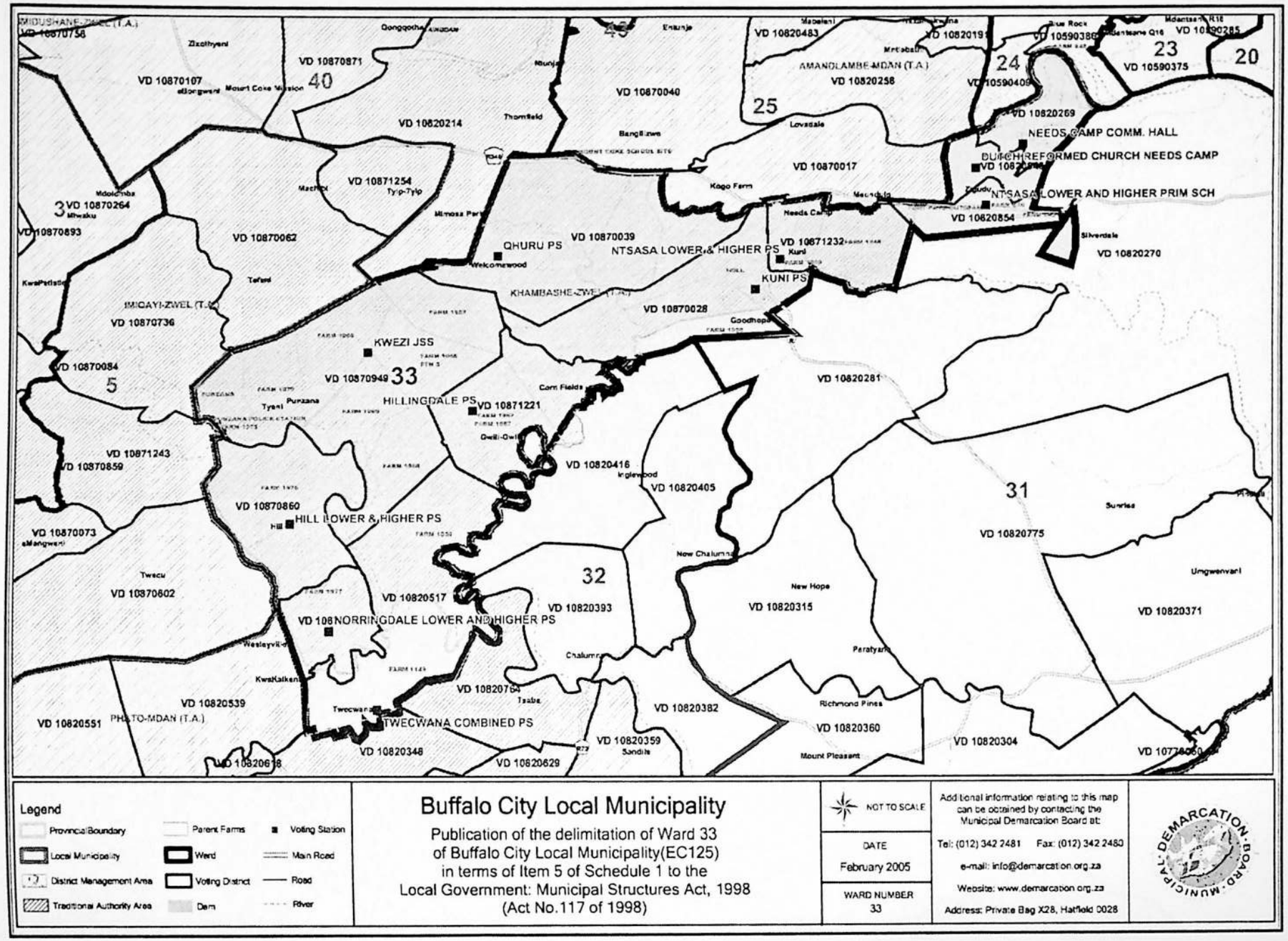
Legend
Provincial Boundary
Local Municipality
District Management Area
Traditional Authority Area
Parent Farms
Ward
Voting District
Dam
Voting Station
Main Road
Road
River
Buffalo City Local Municipality
Publication of the delimitation of Ward 33
of Buffalo City Local Municipality(EC125)
in terms of Item 5 of Schedule 1 to the
Local Government: Municipal Structures Act, 1998
(Act No.117 of 1998)
NOT TO SCALE
DATE
February 2005
WARD NUMBER
33
Additional information relating to this map can be obtained by contacting the Municipal Demarcation Board at:
Tel: (012) 342 2481 Fax: (012) 342 2480
e-mail: info@demarcation.org.za
Website: www.demarcation.org.za
Address: Private Bag X28, Hatfield 0028
MUNICIPAL DEMARCATION BOARD
VD 10870107
VD 10870871
40
VD 10820214
VD 10870040
VD 10820483
AMANDLAMBE-MDAN (T.A.)
VD 10820258
25
24
23
VD 10590375
20
VD 10820269
NEEDS CAMP COMM. HALL
DUTCH REFORMED CHURCH NEEDS CAMP
NTSASA LOWER AND HIGHER PRIM SCH
VD 10820854
VD 10820270
VD 10870017
VD 10871254
VD 10870264
3
VD 10870062
VD 10870039
QHURU PS
NTSASA LOWER & HIGHER PS
VD 10871232
KUNI PS
KHAMBASHE-ZWEL (T.A.)
VD 10870028
IMCAYI-ZWEL (T.A.)
VD 10870736
KWEZI JSS
VD 10870949
33
VD 10870084
5
HILLINGDALE PS
VD 10871221
VD 10820281
VD 10871243
VD 10870859
VD 10820416
VD 10820405
VD 10870860
HILL LOWER & HIGHER PS
VD 10870073
31
VD 10820775
VD 10870602
32
VD 10820517
VD 10820393
VD 10820315
VD 10820371
NORRINGDALE LOWER AND HIGHER PS
VD 10820539
VD 10820551
PHATO-MDAN (T.A.)
TWECWANA COMBINED PS
VD 10820382
VD 10820360
VD 10820304
VD 10820348
VD 10820629
VD 10820359

12170000

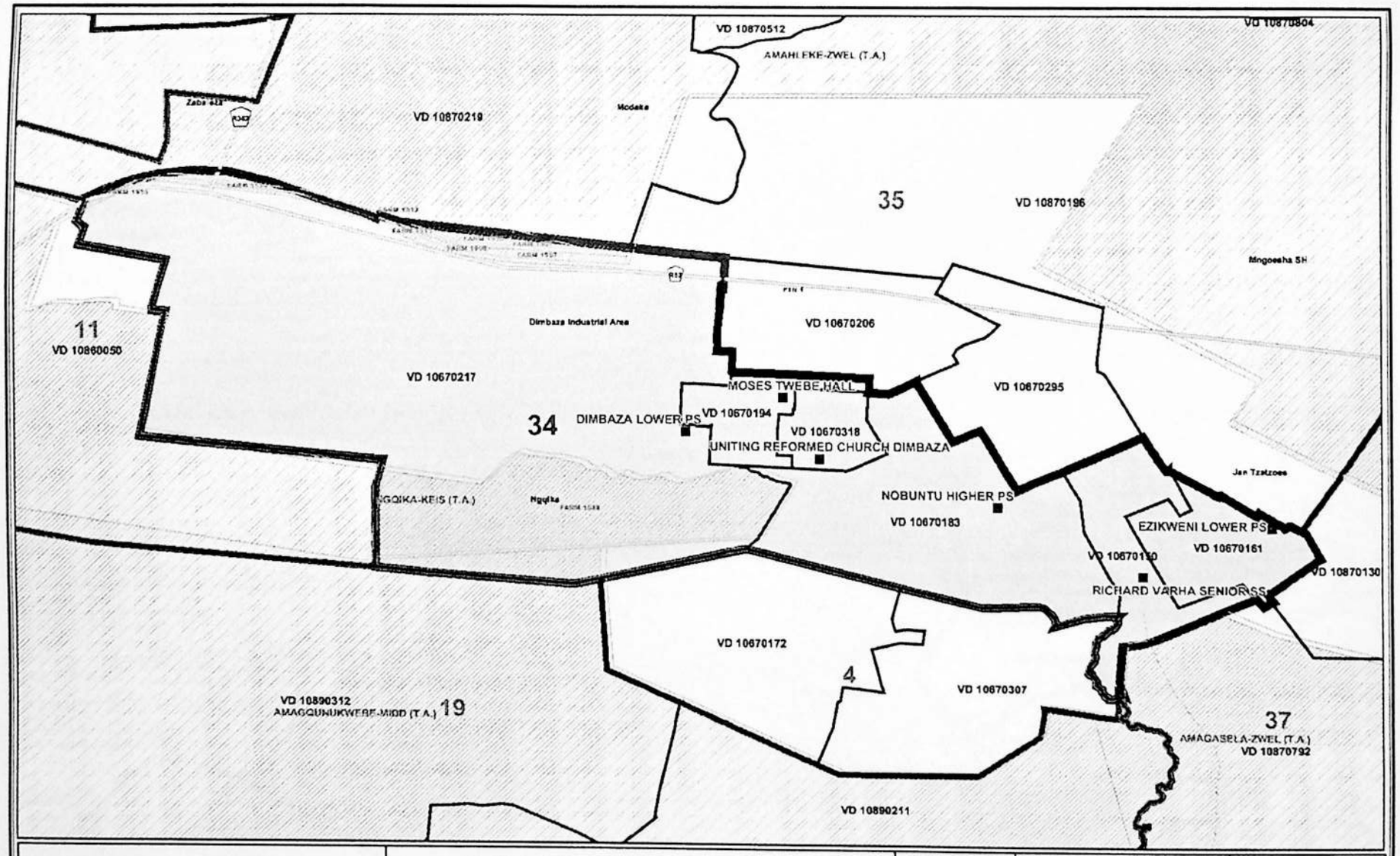
VD 10870512
AMAHLEKE-ZWEL (T.A.)
VD 10870804
VD 10870219
Modeke
35
VD 10870196
Mngoesha SH
11
VD 10860050
Dimbaza Industrial Area
VD 10670206
VD 10670217
MOSES TWEBE HALL
VD 10670295
34
DIMBAZA LOWER PS
VD 10670194
VD 10670318
UNITING REFORMED CHURCH DIMBAZA
Jan Tzatzoes
NGQIKA-KEIS (T.A.)
Ngqika
NOBUNTU HIGHER PS
VD 10670183
EZIKWENI LOWER PS
VD 10670161
VD 10870130
RICHARD VARHA SENIOR SS
VD 10670172
4
VD 10670307
VD 10890312
AMAGQUNUKWEBE-MIDD (T.A.) 19
37
AMAGASELA-ZWEL (T.A.)
VD 10870792
VD 10890211
Legend
Provincial Boundary
Local Municipality
District Management Area
Traditional Authority Area
Parent Farms
Ward
Voting District
Dam
Voting Station
Main Road
Road
River
Buffalo City Local Municipality
Publication of the delimitation of Ward 34
of Buffalo City Local Municipality(EC125)
in terms of Item 5 of Schedule 1 to the
Local Government: Municipal Structures Act, 1998
(Act No.117 of 1998)
NOT TO SCALE
DATE
February 2005
WARD NUMBER
34
Additional information relating to this map can be obtained by contacting the Municipal Demarcation Board at:
Tel: (012) 342 2481 Fax: (012) 342 2480
e-mail: info@demarcation.org.za
Website: www.demarcation.org.za
Address: Private Bag X28, Hatfield 0028
MUNICIPAL DEMARCATION BOARD

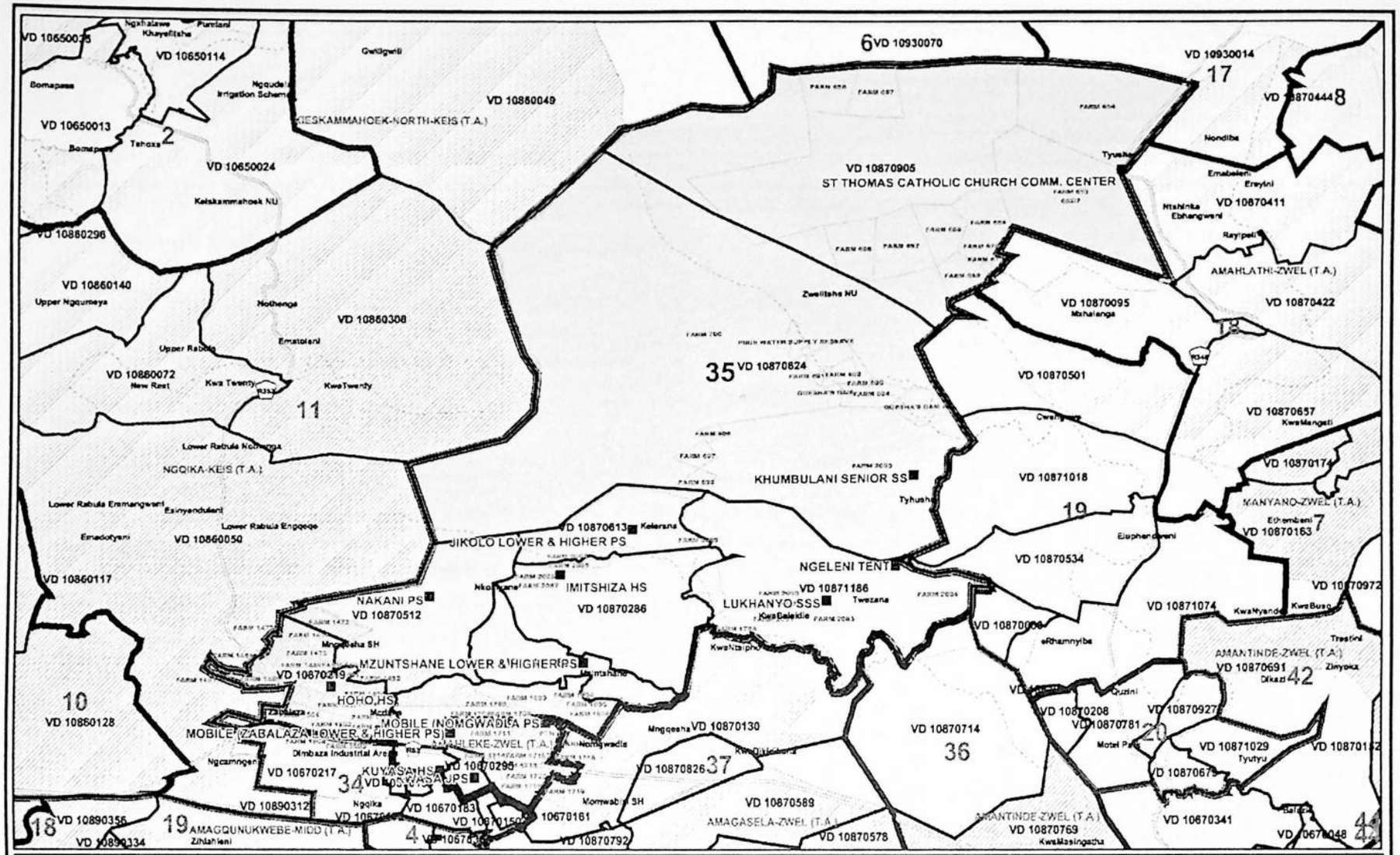

Legend

- Provincial Boundary
- Local Municipality
- District Management Area
- Traditional Authority Area
- Parent Farms
- Ward
- Voting District
- Dam
- Voting Station
- Main Road
- Road
- River

Buffalo City Local Municipality

Publication of the delimitation of Ward 35
of Buffalo City Local Municipality(EC125)
in terms of Item 5 of Schedule 1 to the
Local Government: Municipal Structures Act, 1998
(Act No.117 of 1998)

NOT TO SCALE

DATE
February 2005

WARD NUMBER
35

Additional information relating to this map can be obtained by contacting the Municipal Demarcation Board at:

Tel: (012) 342 2481 Fax: (012) 342 2480

e-mail: info@demarcation.org.za

Website: www.demarcation.org.za

Address: Private Bag X28, Hatfield 0028

MUNICIPAL DEMARCATION BOARD

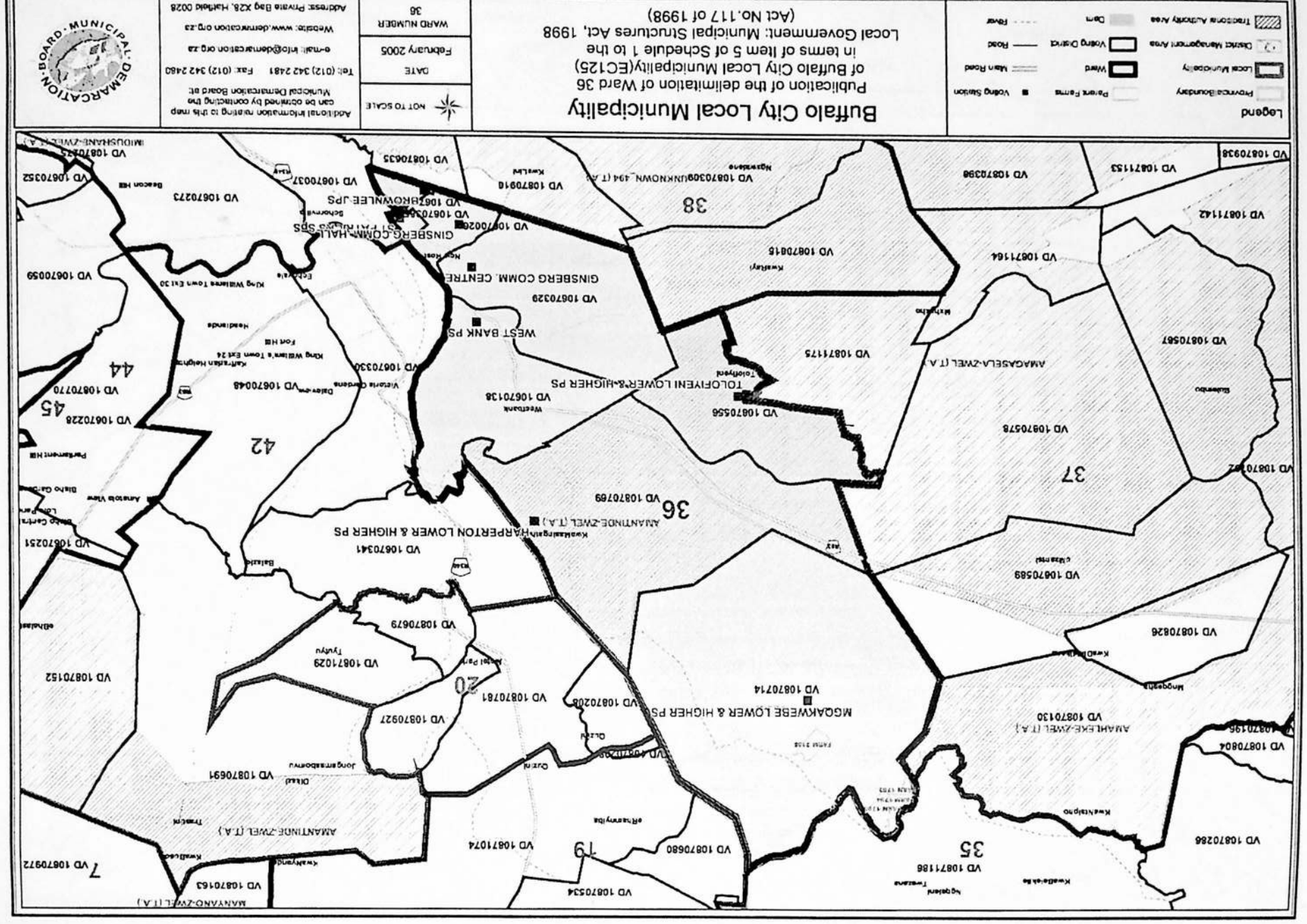
Legend
Province Boundary
Local Municipality
District Management Area
Traditional Authority Area
Private Farms
Ward
Voting District
Dam
Voting Station
Main Road
Road
River
Buffalo City Local Municipality
Publication of the delimitation of Ward 36
of Buffalo City Local Municipality(EC125)
in terms of Item 5 of Schedule 1 to the
Local Government: Municipal Structures Act, 1998
(Act No.117 of 1998)
NOT TO SCALE
DATE
February 2005
WARD NUMBER
36
Additional information relating to this map
can be obtained by contacting the
Municipal Demarcation Board at:
Tel: (012) 342 2481 Fax: (012) 342 2460
e-mail: info@demarcation.org.za
Website: www.demarcation.org.za
Address: Private Bag X28, Hatfield 0028
MUNICIPAL DEMARCATION BOARD
36
37
38
35
19
20
42
44
45
7
AMANTINDE-ZWEL (T.A.)
MANYANO-ZWEL (T.A.)
AMAGASELA-ZWEL (T.A.)
AMAHLEKE-ZWEL (T.A.)
MIDUSHANE-ZWEL (T.A.)
MGOAKWEBE LOWER & HIGHER PS
TOLOFIYENI LOWER&HIGHER PS
HARPERTON LOWER & HIGHER PS
WEST BANK PS
GINSBERG COMM. CENTRE
GINSBERG COMM. HALL
FAIRFIELD SPS
BROWNLEE JPS
UNKNOWN 194 (T.A.)
VD 10870286
VD 10870804
VD 10870196
VD 10870130
VD 10870826
VD 10870589
VD 10870578
VD 10870567
VD 10871142
VD 10871153
VD 10870938
VD 10871164
VD 10871175
VD 10870556
VD 10870138
VD 10870229
VD 10870770
VD 10870048
VD 10870330
VD 10870329
VD 10870020
VD 10870309
VD 10870398
VD 10870415
VD 10870910
VD 10870635
VD 10870373
VD 10870273
VD 10870352
VD 10870275
VD 10870059
VD 10870251
VD 10870341
VD 10870769
VD 10870714
VD 10870208
VD 10870781
VD 10870927
VD 10870680
VD 10871074
VD 10870534
VD 10871186
VD 10870163
VD 10870972
VD 10870152
VD 10870691
VD 10871029
VD 10870679

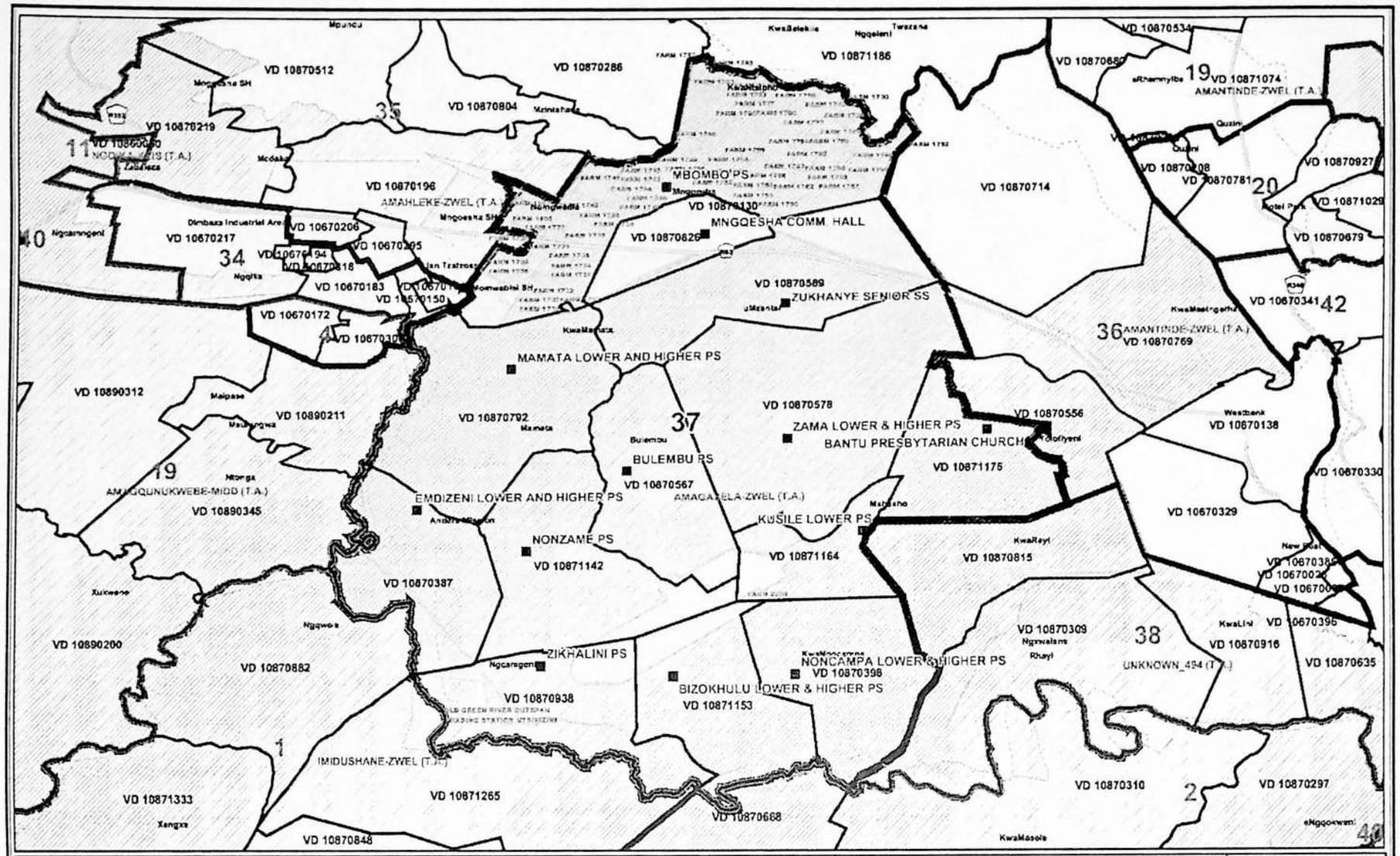

Legend

- Provincial Boundary
- Local Municipality
- District Management Area
- Traditional Authority Area
- Parent Farms
- Ward
- Voting District
- Dam
- Voting Station
- Main Road
- Road
- River

Buffalo City Local Municipality

Publication of the delimitation of Ward 37 of Buffalo City Local Municipality(EC125) in terms of Item 5 of Schedule 1 to the Local Government: Municipal Structures Act, 1998 (Act No.117 of 1998)

NOT TO SCALE

DATE
February 2005

WARD NUMBER
37

Additional information relating to this map can be obtained by contacting the Municipal Demarcation Board at:

Tel: (012) 342 2481 Fax: (012) 342 2480

e-mail: info@demarcation.org.za

Website: www.demarcation.org.za

Address: Private Bag X28, Hatfield 0028

MUNICIPAL DEMARCATION BOARD

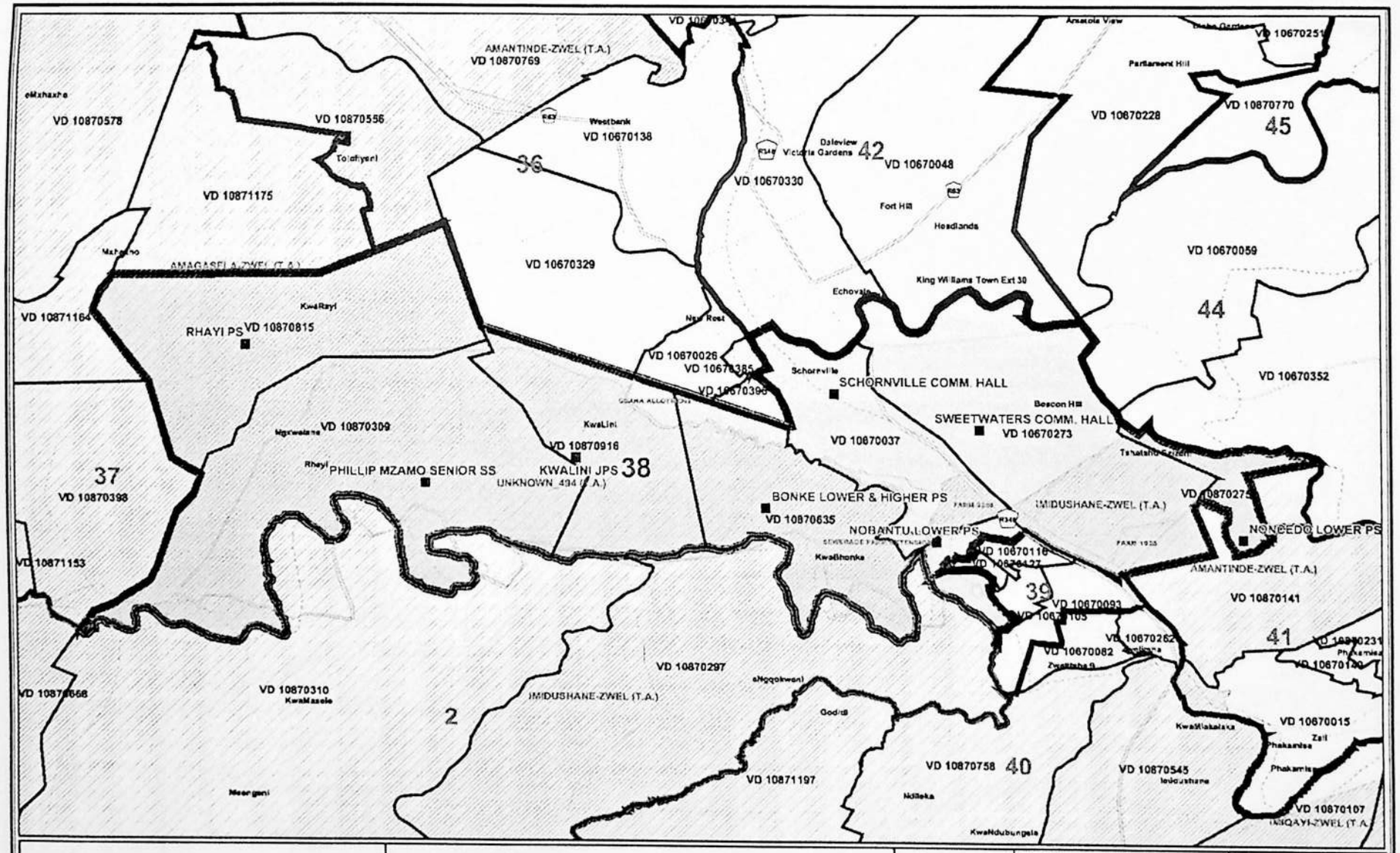

Legend

Provincial Boundary
Local Municipality
District Management Area
Traditional Authority Area
Parent Farms
Ward
Voting District
Dam
Voting Station
Main Road
Road
River

Buffalo City Local Municipality

Publication of the delimitation of Ward 38 of Buffalo City Local Municipality(EC125) in terms of Item 5 of Schedule 1 to the Local Government: Municipal Structures Act, 1998 (Act No.117 of 1998)

NOT TO SCALE

DATE
February 2005

WARD NUMBER
38

Additional information relating to this map can be obtained by contacting the Municipal Demarcation Board at:

Tel: (012) 342 2481 Fax: (012) 342 2480

e-mail: info@demarcation.org.za

Website: www.demarcation.org.za

Address: Private Bag X28, Hatfield 0028

MUNICIPAL DEMARCATION BOARD

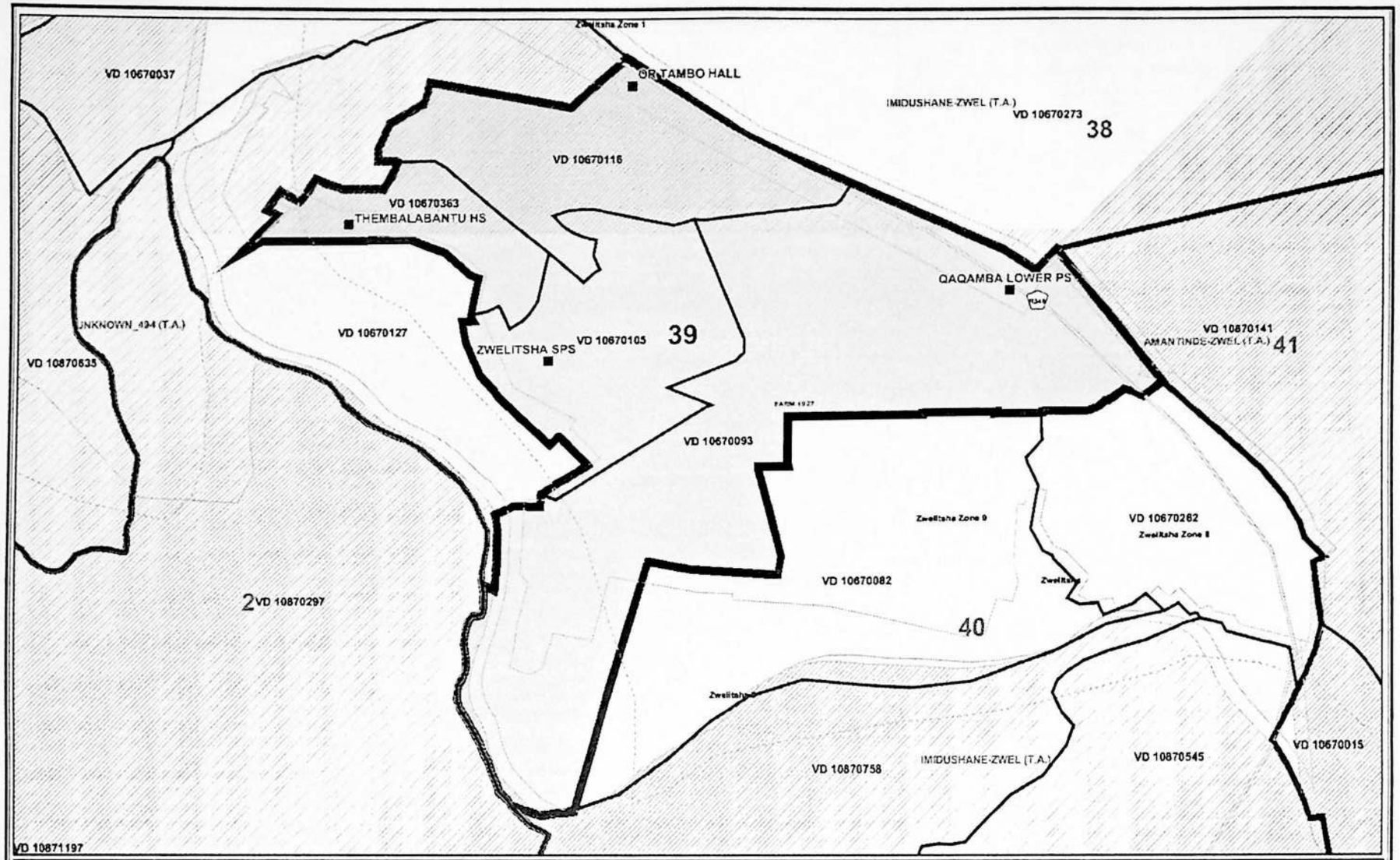

Legend

- Provincial Boundary
- Local Municipality
- District Management Area
- Traditional Authority Area
- Parent Farms
- Ward
- Voting District
- Dam
- Voting Station
- Main Road
- Road
- River

Buffalo City Local Municipality

Publication of the delimitation of Ward 39 of Buffalo City Local Municipality(EC125) in terms of Item 5 of Schedule 1 to the Local Government: Municipal Structures Act, 1998 (Act No.117 of 1998)

NOT TO SCALE

DATE
February 2005

WARD NUMBER
39

Additional information relating to this map can be obtained by contacting the Municipal Demarcation Board at:

Tel: (012) 342 2481 Fax: (012) 342 2480

e-mail: info@demarcation.org.za

Website: www.demarcation.org.za

Address: Private Bag X28, Hatfield 0028

MUNICIPAL DEMARCATION BOARD

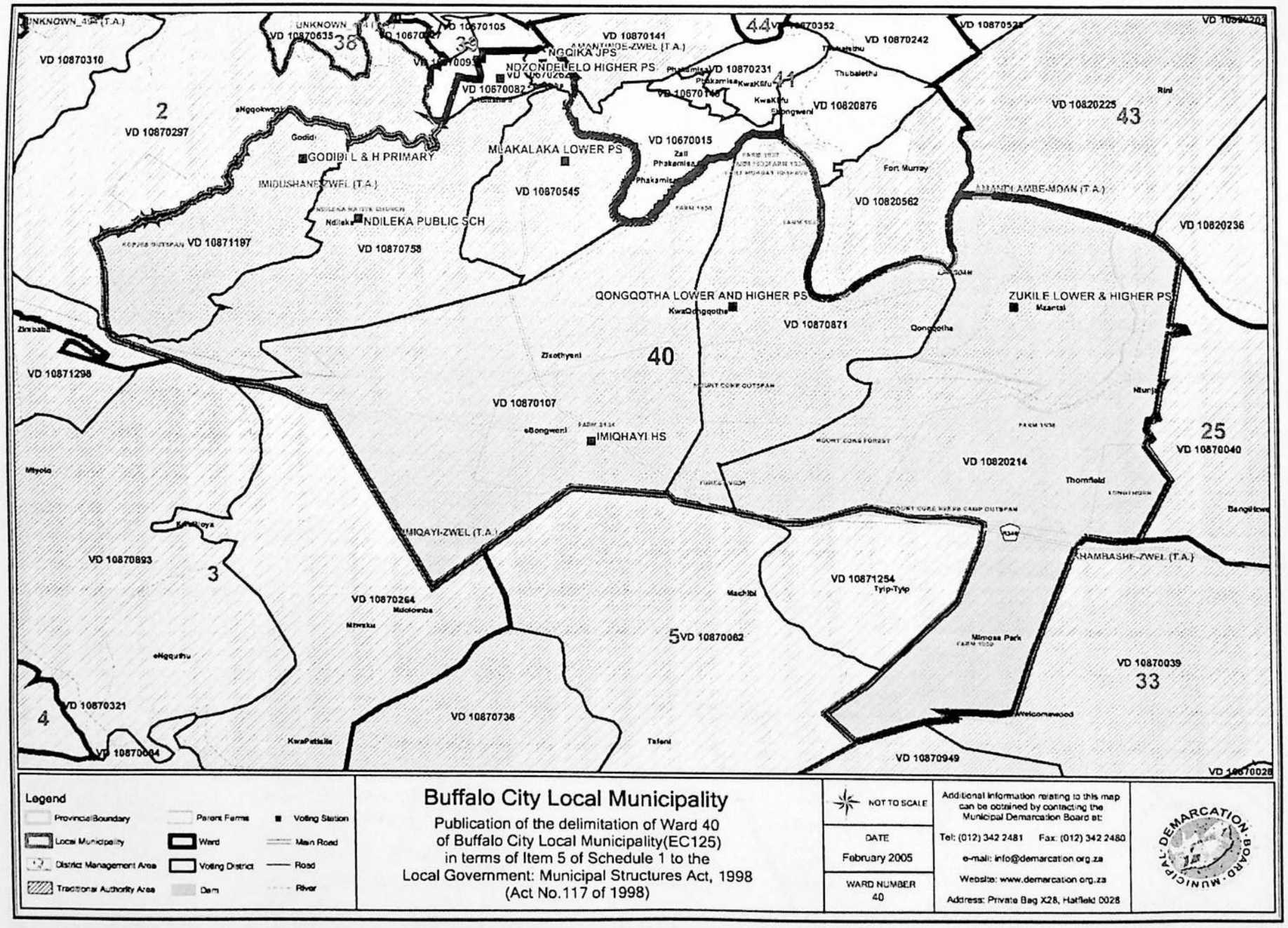
Legend
Provincial Boundary
Local Municipality
District Management Area
Traditional Authority Area
Parent Farms
Ward
Voting District
Dam
Voting Station
Main Road
Road
River
Buffalo City Local Municipality
Publication of the delimitation of Ward 40
of Buffalo City Local Municipality(EC125)
in terms of Item 5 of Schedule 1 to the
Local Government: Municipal Structures Act, 1998
(Act No.117 of 1998)
NOT TO SCALE
DATE
February 2005
WARD NUMBER
40
Additional information relating to this map can be obtained by contacting the Municipal Demarcation Board at:
Tel: (012) 342 2481 Fax: (012) 342 2480
e-mail: info@demarcation.org.za
Website: www.demarcation.org.za
Address: Private Bag X28, Hatfield 0028
MUNICIPAL DEMARCATION BOARD
VD 10870310
VD 10870297
VD 10871197
VD 10871298
VD 10870893
VD 10870321
VD 10870004
VD 10870758
VD 10870545
VD 10670015
VD 10870141
VD 10870242
VD 10820876
VD 10820225
VD 10820562
VD 10820236
VD 10870871
VD 10870107
VD 10820214
VD 10870040
VD 10870264
VD 10870062
VD 10871254
VD 10870039
VD 10870736
VD 10870949
VD 10870028
GODIDI L & H PRIMARY
NDILEKA PUBLIC SCH
MLAKALAKA LOWER PS
QONGQOTHA LOWER AND HIGHER PS
ZUKILE LOWER & HIGHER PS
IMIQHAYI HS
NDZONDELELO HIGHER PS
IMIDUSHANE-ZWEL (T.A.)
IMIQAYI-ZWEL (T.A.)
KHAMBASHE-ZWEL (T.A.)
MANDLAMBE-MOAN (T.A.)
Fort Murray
Thornfield
Mimosa Park
Welcomewood
Bengitown
Tyip-Tyip
Machibi
Tsifeni
KwaPetsile
Mbwku
Mtyolo
Zisothyeni
eBongweni
Qongqotha
Mzantsi
Thubalethu
Rini

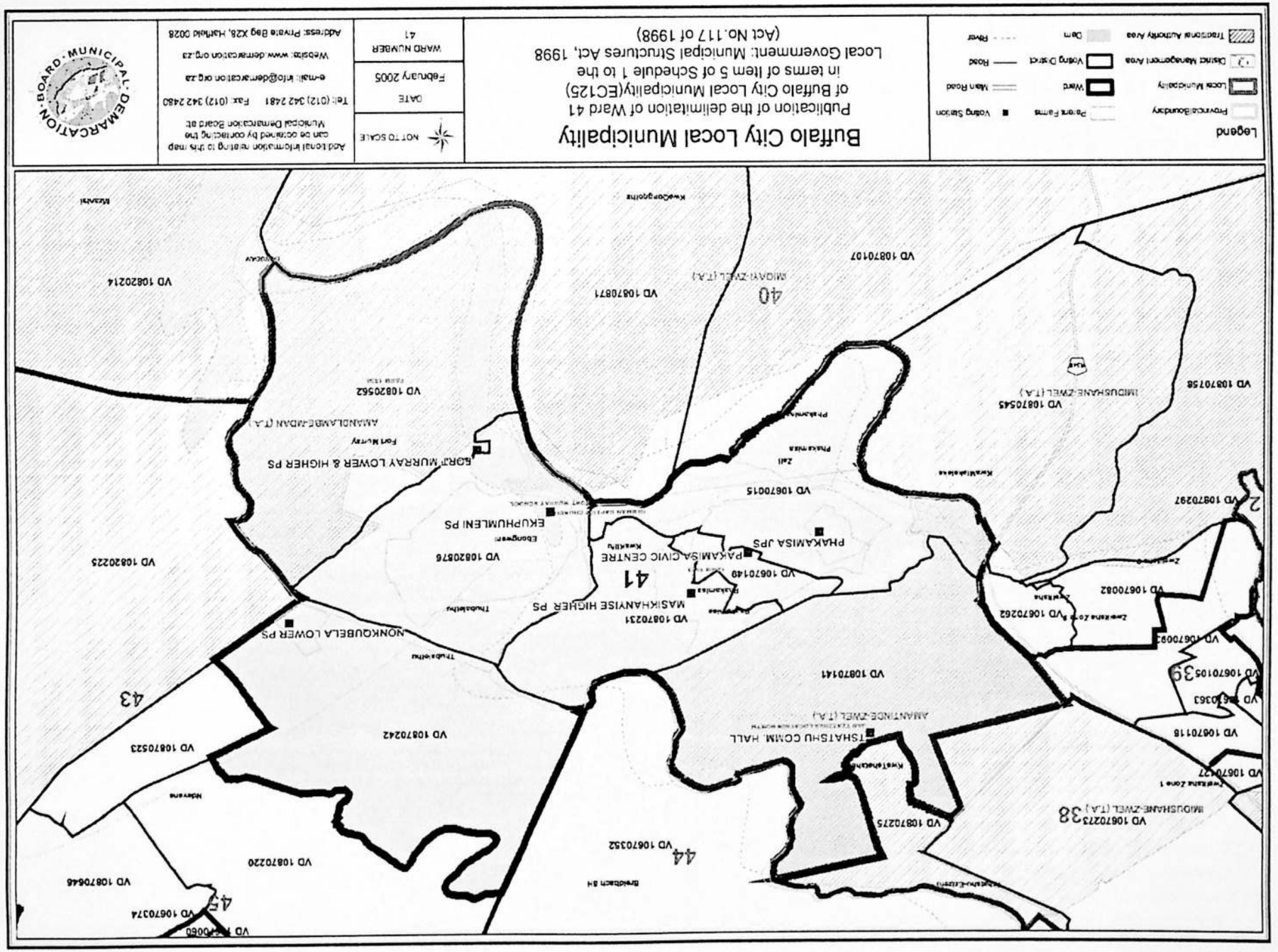
Legend
Provincial Boundary
Local Municipality
District Management Area
Traditional Authority Area
Private Farms
Ward
Voting District
Dam
Voting Station
Main Road
Road
River
Buffalo City Local Municipality
Publication of the delimitation of Ward 41
of Buffalo City Local Municipality(EC125)
in terms of Item 5 of Schedule 1 to the
Local Government: Municipal Structures Act, 1998
(Act No. 117 of 1998)
NOT TO SCALE
DATE
February 2005
WARD NUMBER
41
Additional information relating to this map
can be obtained by contacting the
Municipal Demarcation Board at
Tel: (012) 342 2481 Fax: (012) 342 2480
e-mail: info@demarcation.org.za
Website: www.demarcation.org.za
Address: Private Bag X28, Hatfield 0028
MUNICIPAL DEMARCATION BOARD
41
VD 10870141
VD 10870231
MASIKHANYISE HIGHER PS
VD 10870149
PAKAMISA CIVIC CENTRE
PHAKAMISA JPS
VD 10870015
VD 10820576
EKUPHUMLENI PS
VD 10820562
GOR'T MURRAY LOWER & HIGHER PS
VD 10870545
VD 10870242
VD 10870275
VD 10870352
VD 10870220
VD 10870646
VD 10870523
VD 10820225
VD 10820214
VD 10870087
VD 10870107
VD 10870058
VD 10870297
VD 10870082
VD 10870262
VD 10870118
VD 10870141
VD 10870105
VD 10870363
VD 10870374
VD 10870273
VD 10870277
VD 10870058
TSHATSHU COMM. HALL
NONKOUBELA LOWER PS
MIDUSHANE-ZWEL (T.A.)
AMANTINDE-ZWEL (T.A.)
AMANDLAMBE-JADAN (T.A.)
MIDAYI-ZWEL (T.A.)
38
39
40
43
44
45

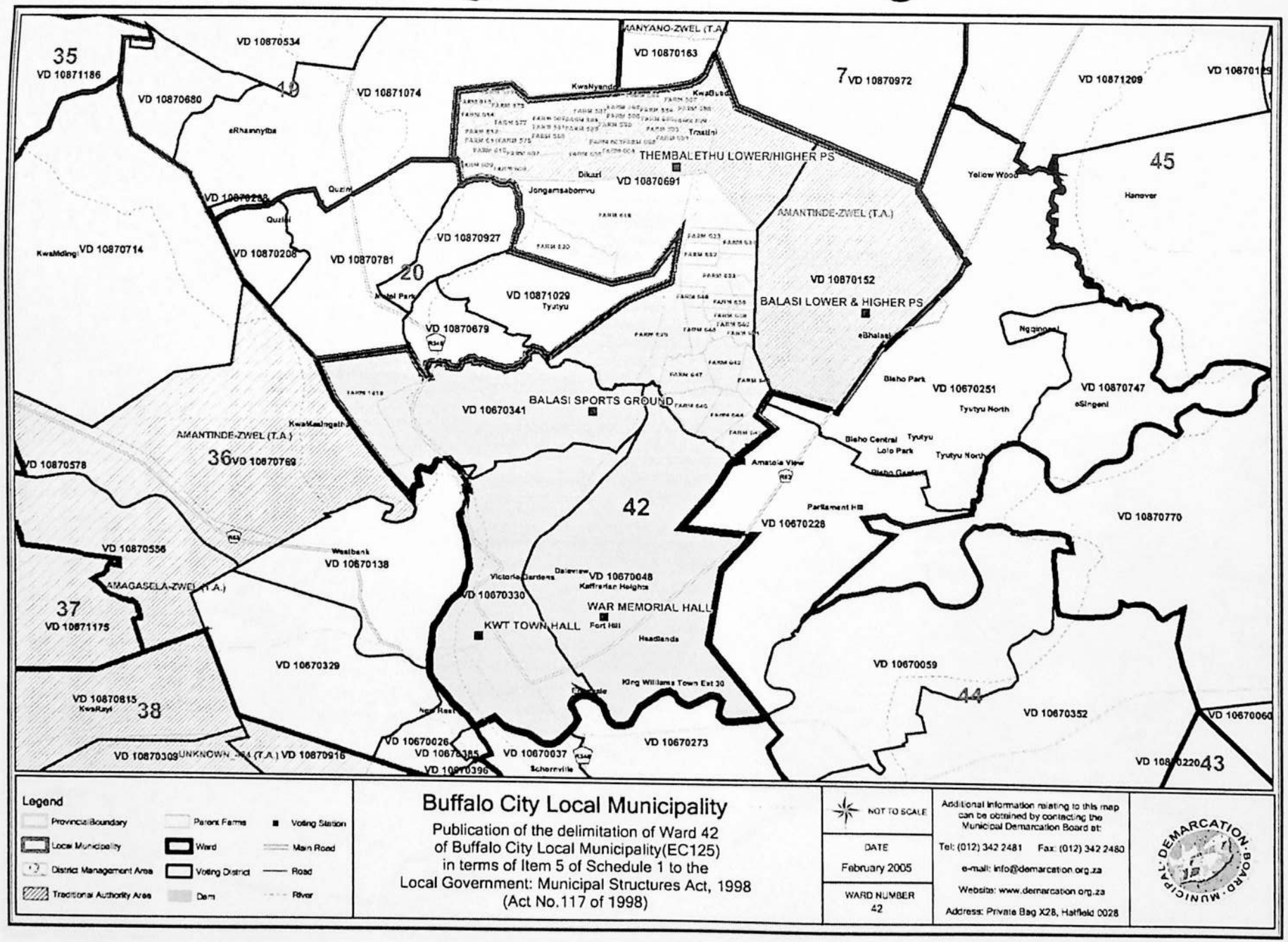
Legend
Provincial Boundary
Local Municipality
District Management Area
Traditional Authority Areas
Parent Farms
Ward
Voting District
Dam
Voting Station
Main Road
Road
River
Buffalo City Local Municipality
Publication of the delimitation of Ward 42
of Buffalo City Local Municipality(EC125)
in terms of Item 5 of Schedule 1 to the
Local Government: Municipal Structures Act, 1998
(Act No.117 of 1998)
NOT TO SCALE
DATE
February 2005
WARD NUMBER
42
Additional information relating to this map can be obtained by contacting the Municipal Demarcation Board at:
Tel: (012) 342 2481 Fax: (012) 342 2480
e-mail: info@demarcation.org.za
Website: www.demarcation.org.za
Address: Private Bag X28, Hatfield 0028
MUNICIPAL DEMARCATION BOARD
THEMBALETHU LOWER/HIGHER PS
BALASI LOWER & HIGHER PS
BALASI SPORTS GROUND
WAR MEMORIAL HALL
KWT TOWN HALL
AMANTINDE-ZWEL (T.A.)
AMAGASELA-ZWEL (T.A.)
35
VD 10871186
VD 10870534
VD 10870680
19
VD 10871074
VD 10870163
7
VD 10870972
VD 10871209
45
Hanover
VD 10870714
VD 10870781
20
VD 10870927
VD 10871029
VD 10870679
VD 10870152
VD 10870251
VD 10870747
VD 10870341
VD 10870769
36
VD 10870578
42
VD 10870228
VD 10870770
VD 10870556
VD 10870138
VD 10870048
VD 10870330
37
VD 10871175
VD 10870329
VD 10870815
38
VD 10870059
44
VD 10870352
VD 10870060
VD 10870273
VD 10870037
VD 10870916
43

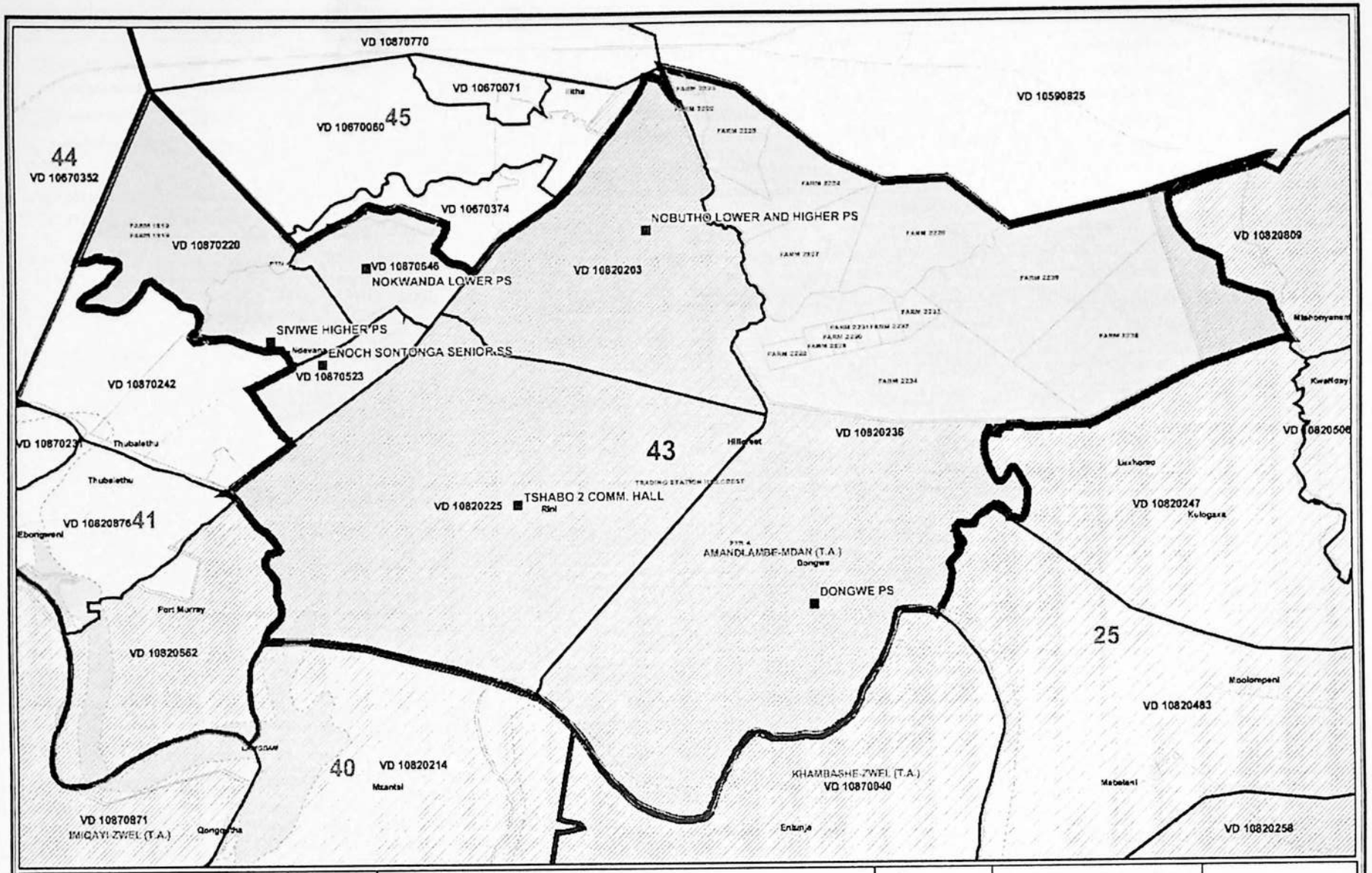

Legend

Provincial Boundary
Local Municipality
District Management Area
Traditional Authority Area
Parent Farms
Ward
Voting District
Dam
Voting Station
Main Road
Road
River

Buffalo City Local Municipality

Publication of the delimitation of Ward 43 of Buffalo City Local Municipality(EC125) in terms of Item 5 of Schedule 1 to the Local Government: Municipal Structures Act, 1998 (Act No.117 of 1998)

NOT TO SCALE

DATE
February 2005

WARD NUMBER
43

Additional information relating to this map can be obtained by contacting the Municipal Demarcation Board at:

Tel: (012) 342 2481 Fax: (012) 342 2480

e-mail: info@demarcation.org.za

Website: www.demarcation.org.za

Address: Private Bag X28, Hatfield 0028

MUNICIPAL DEMARCATION BOARD

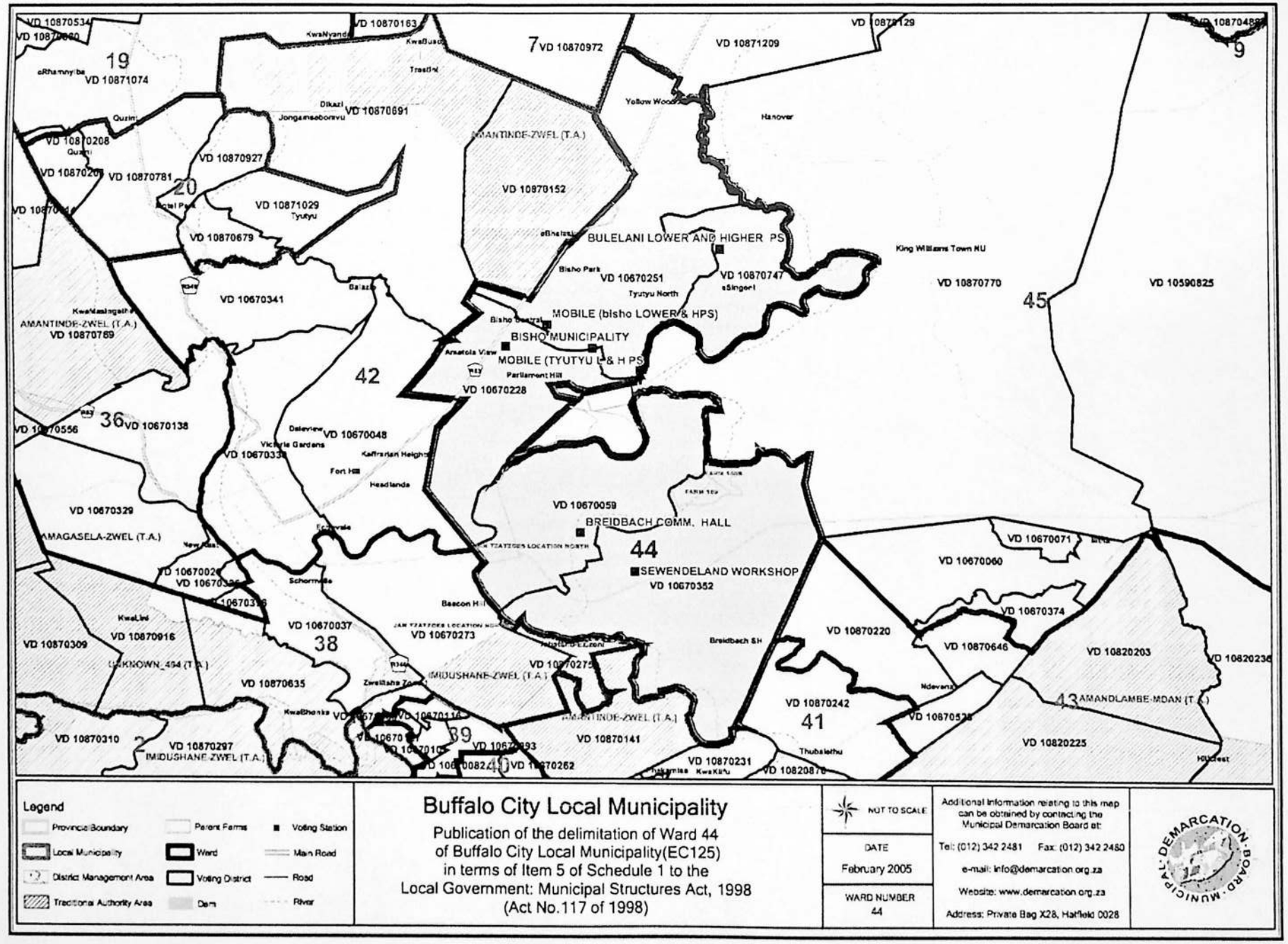
Legend
Provincial Boundary
Local Municipality
District Management Area
Traditional Authority Area
Parent Farms
Ward
Voting District
Dam
Voting Station
Main Road
Road
River
Buffalo City Local Municipality
Publication of the delimitation of Ward 44
of Buffalo City Local Municipality(EC125)
in terms of Item 5 of Schedule 1 to the
Local Government: Municipal Structures Act, 1998
(Act No.117 of 1998)
NOT TO SCALE
DATE
February 2005
WARD NUMBER
44
Additional information relating to this map can be obtained by contacting the Municipal Demarcation Board at:
Tel: (012) 342 2481 Fax: (012) 342 2480
e-mail: info@demarcation.org.za
Website: www.demarcation.org.za
Address: Private Bag X28, Hatfield 0028
DEMARCATION BOARD MUNICIPAL
BULELANI LOWER AND HIGHER PS
MOBILE (bisho LOWER & HPS)
BISHO MUNICIPALITY
MOBILE (TYUTYU L & H PS)
BREIDBACH COMM. HALL
SEWENDELAND WORKSHOP
AMANTINDE-ZWEL (T.A.)
AMAGASELA-ZWEL (T.A.)
IMIDUSHANE-ZWEL (T.A.)
AMANDLAMBE-MDAN (T.A.)
King Williams Town NU
Hanover
Yellow Wood
Tyutyu North
Breidbach SH
Thubalethu
Ndevana
Bisho Park
Bisho Central
Anatola View
Parliament Hill
Daleview
Victoria Gardens
Fort Hill
Headlands
Schornville
Bacon Hill
Zwelitsha Zone
KwaBhonka
Tyutyu
Dikazi
Jongamseborwu
Ouzini
Galatas
VD 10870534
VD 10870163
VD 10870972
VD 10871209
VD 10870129
VD 10870691
VD 10870927
VD 10870781
VD 10871029
VD 10870679
VD 10870341
VD 10870769
VD 10870251
VD 10870747
VD 10870770
VD 10590825
VD 10670228
VD 10670138
VD 10670048
VD 10670329
VD 10670059
VD 10670352
VD 10670071
VD 10670060
VD 10670374
VD 10870220
VD 10870646
VD 10820203
VD 10820236
VD 10870309
VD 10870916
VD 10670273
VD 10670037
VD 10870635
VD 10870242
VD 10870141
VD 10870231
VD 10820225
VD 10870310
VD 10870297
19
20
7
9
45
42
36
44
38
41
43
39

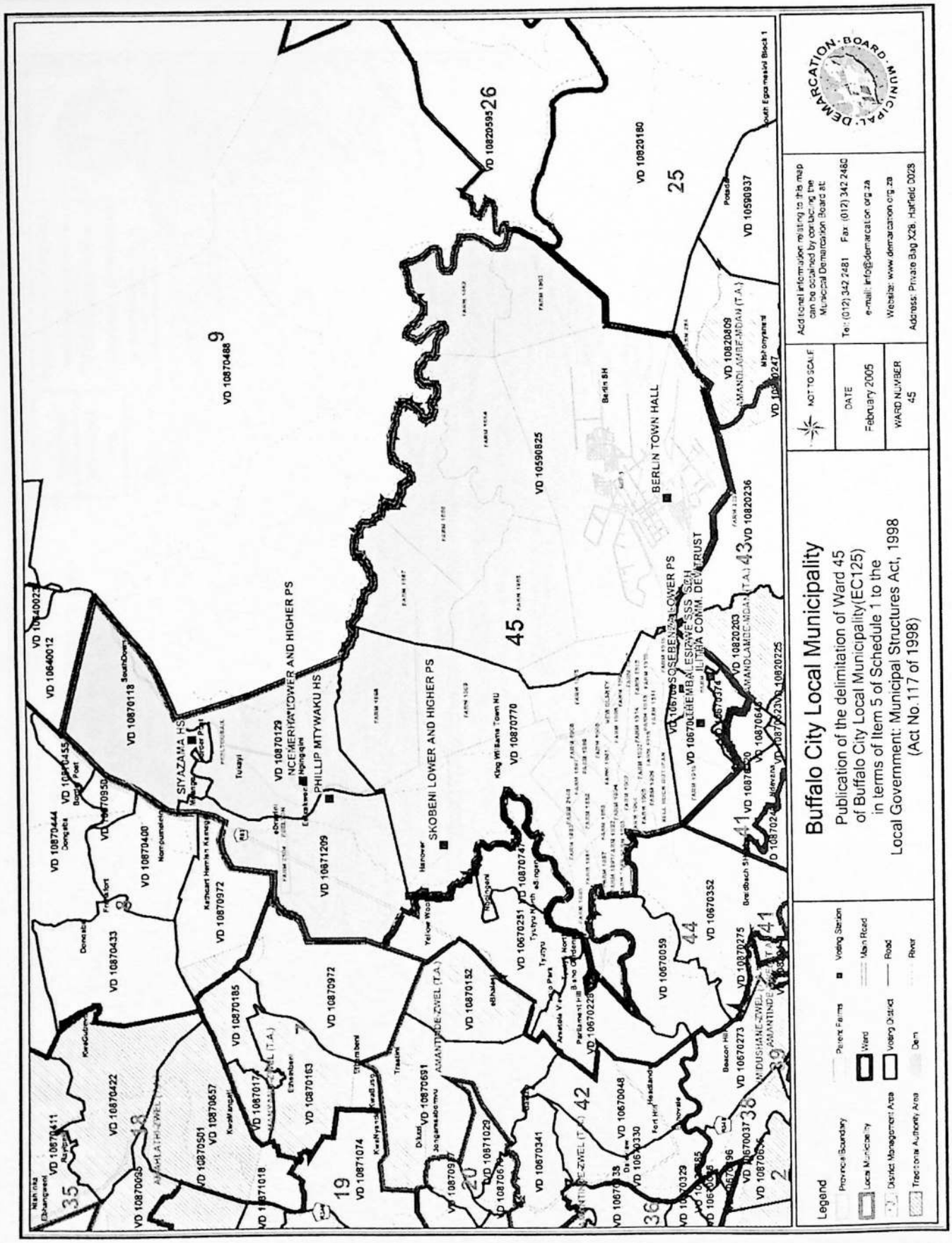
Buffalo City Local Municipality
Publication of the delimitation of Ward 45
of Buffalo City Local Municipality(EC125)
in terms of Item 5 of Schedule 1 to the
Local Government: Municipal Structures Act, 1998
(Act No.117 of 1998)
NOT TO SCALE
DATE
February 2005
WARD NUMBER
45
Additional information relating to this map can be obtained by contacting the Municipal Demarcation Board at:
Tel: (012) 342 2481 Fax: (012) 342 2480
e-mail: info@demarcation.org.za
Website: www.demarcation.org.za
Address: Private Bag X28, Hatfield 0028
DEMARCATION BOARD MUNICIPAL
Legend
Province Boundary
Local Municipality
District Management Area
Traditional Authority Area
Parent Farms
Ward
Voting District
Dam
Voting Station
Main Road
Road
River
BERLIN TOWN HALL
SKOBENI LOWER AND HIGHER PS
PHILLIP MTYWAKU HS
NCEMERA LOWER AND HIGHER PS
SIYAZAMA HS
VD 10870488
VD 10820593
VD 10820180
VD 10590825
VD 10590937
VD 10820809
VD 10820236
VD 10820203
VD 10640012
VD 10870444
VD 10870118
VD 10870400
VD 10870433
VD 10870422
VD 10870501
VD 10870657
VD 10870185
VD 10870163
VD 10871209
VD 10870129
VD 10870972
VD 10870770
VD 10870152
VD 10670352
VD 10670059
VD 10670048
VD 10670330
VD 10670341
VD 10670275
VD 10670273
VD 10870691
VD 10871029
VD 10871074
VD 10870972
VD 10870411
VD 10870095
VD 10871018
VD 10870950
VD 10870455
VD 10640023
VD 10870444
VD 10870372
VD 10870251
VD 10670229
VD 10670338
VD 10670329
VD 10870374
VD 10870640
VD 10870225
VD 10870223
VD 10870224
VD 10870374
VD 10870037
VD 10870096
VD 10870065
VD 10870065
VD 10870065