


**THE PROVINCE OF
GAUTENG**



**DIE PROVINSIE VAN
GAUTENG**

Provincial Gazette Provinsiale Koerant

Selling price • Verkoopprys: **R2.50**
Other countries • Buitelands: **R3.25**

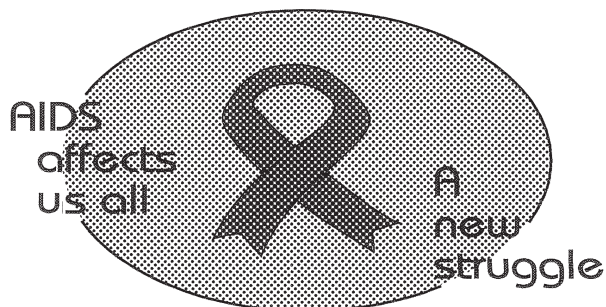
Vol: 30

PRETORIA
27 MARCH 2024
27 MAART 2024

No: 106

PART 1 OF 4

We all have the power to prevent AIDS



**AIDS
HELPLINE**

0800 012 322

DEPARTMENT OF HEALTH

Prevention is the cure

**N.B. The Government Printing Works will
not be held responsible for the quality of
"Hard Copies" or "Electronic Files"
submitted for publication purposes**



IMPORTANT NOTICE:

THE GOVERNMENT PRINTING WORKS WILL NOT BE HELD RESPONSIBLE FOR ANY ERRORS THAT MIGHT OCCUR DUE TO THE SUBMISSION OF INCOMPLETE / INCORRECT / ILLEGIBLE COPY.

No FUTURE QUERIES WILL BE HANDLED IN CONNECTION WITH THE ABOVE.

Contents

<i>No.</i>		<i>Gazette No.</i>	<i>Page No.</i>
GENERAL NOTICES • ALGEMENE KENNISGEWINGS			
288	City of Ekurhuleni Metropolitan Municipality Spatial Planning and Land Use Management (Spluma) By-Law, 2019: Erf 426, Bedfordview Extension 87 Township	106	8
291	City of Tshwane Land Use Management By-Law, 2016: Erf 1593, Theresapark Extension 42	106	9
291	Stad van Tshwane Verordening op Grondgebruik Bestuur, 2016: Erf 1593, Theresapark Uitbreiding 42	106	10
293	City of Ekurhuleni Metropolitan Municipality Spatial Planning and Land Use Management By-Law, 2019: Erf 264, Randhart Township	106	11
294	City of Ekurhuleni Metropolitan Municipality Spatial Planning and Land Use Management By-Law, 2019: Erf 168, Randhart Township	106	12
296	City of Tshwane Land Use Management By-Law, 2016: Erf 42, Alphenpark	106	13
296	Stad Tshwane Grondgebruikbestuur Verordening, 2016: Erf 42, Alphenpark	106	14
297	City of Tshwane Land Use Management By-Law, 2016: Erf 280, Lyttelton Manor	106	15
297	City of Tshwane Land Use Management By-Law, 2016: Erf 280, Lyttelton Manor	106	16
298	City of Tshwane Land Use Management By-Law, 2016: Erf 941, Waverley	106	17
298	Stad Tshwane Grondgebruikbestuur Bywet, 2016: Erf 941, Waverley	106	18
299	City of Tshwane Land Use Management By-Law, 2016: Erf 631 of Lynnwood	106	19
299	Stad Tshwane Grondgebruikbestuur Bywet, 2016: Erf 631 van Lynnwood	106	20
304	Mogale City Spatial Planning and Land Use Management By-Law, 2018: Remainder of Erf 1265, Kenmare Extension 4	106	21
308	City of Tshwane Land Use Management By-Law, 2016: Erf 13, Erasmia	106	22
308	Stad Tshwane Grondgebruikbestuur Verordening, 2016: Erf 13, Erasmia	106	23
309	City of Ekurhuleni Metropolitan Municipality Spatial Planning and Land Use Management By-Law, 2019: Erf 64, Randhart Township	106	24
310	City of Ekurhuleni Metropolitan Municipality Spatial Planning and Land Use Management By-Law, 2019: Erf 2709, Benoni	106	24
311	City of Ekurhuleni Metropolitan Municipality Spatial Planning and Land Use Management By-Law, 2019: Erf 2794, Eden Park Extension 4 Township	106	25
312	City of Ekurhuleni Metropolitan Municipality Spatial Planning and Land Use Management By-Law, 2019: Erf 46, Lakefield	106	25
313	City of Ekurhuleni Metropolitan Municipality Spatial Planning and Land Use Management By-Law, 2019: Erven 942 and 1014, Randhart Extension 1 Township	106	26
314	City of Ekurhuleni Metropolitan Municipality Spatial Planning and Land Use Management By-Law, 2019: Erf 585, Raceview Township	106	26
315	City of Ekurhuleni Metropolitan Municipality Spatial Planning and Land Use Management By-Law, 2019: Erf 4333, Selcourt Extension 20 Township	106	27
323	Emfuleni Municipality Spatial Planning and Land Use Management By-law, 2018: Holding 109 Theoville AH	106	28
323	Emfuleni Munisipale Ruimtelike Beplanning en Gruidsgebruik bestuur By-wet, 2018: Hoewe 109 Theoville AH	106	29
324	City of Ekurhuleni Metropolitan Municipality Spatial Planning and Land Use Management By-law, 2019: Remaining Extent of Erf 176 Rynfield Township	106	30
325	City of Ekurhuleni Metropolitan Municipality Spatial Planning and Land Use Management By-law, 2019: Erf 1053 Rynfield Township (Benoni Sub-Section)	106	31
326	City of Ekurhuleni Metropolitan Municipality Spatial Planning and Land Use Management By-law, 2019: Erf 294, Bardene Extension 2 Township	106	32
327	City of Ekurhuleni Metropolitan Municipality Spatial Planning and Land Use Management By-law, 2019: Erf 3, Wychwood	106	33
327	Bywet op Ruimtelike Beplanning- en Grondgebruiksbestuur, 2019: Erf 3, Wychwood	106	33
328	City of Johannesburg Municipal Planning By-Law: Erf 56 Victory Park Ext. 1	106	34
329	City of Ekurhuleni Metropolitan Municipality Spatial Planning and Land Use Management By-law, 2019: Erven		

	371 & 372 Wadeville Extension 4 Township; and Erf 373, Wadeville Extension 4 Township	106	35
330	City of Johannesburg Municipal Planning By-Law, 2016: Erf 73 Morningside Extension 7.....	106	36
331	City of Ekurhuleni Metropolitan Municipality Spatial Planning and Land Use Management By-Law, 2019: Remaining Extent of Portion 1 of Erf 122, Edendale	106	37
332	City of Ekurhuleni Metropolitan Municipality Spatial Planning and Land Use Management By-Law, 2019: Portion 174 of Erf 765 Bonaero Park.....	106	38
333	Tshwane Land Use Management By-law, 2016: Erf 87, Bellevue Pta	106	39
333	Tshwane Grondgebruikbestuur Bywet, 2016: Erf 87, Bellevue Pta.....	106	40
334	Tshwane Land Use Management By-law, 2016: Erf 93, Silverton	106	41
334	Tshwane Grondgebruikbestuur Bywet, 2016: Erf 93, Silverton	106	42
335	City of Johannesburg Municipal Planning By Law, 2016: Erf 252 Wendywood	106	43
336	City of Johannesburg Municipal Planning By Law, 2016: Erf 301 Parkmore.....	106	44
337	City of Ekurhuleni Metropolitan Municipality Spatial Planning and Land Use Management By-Law, 2019: Erf 1916 Brackendowns Extension 2 Township	106	45
338	City of Tshwane Land Use Management By-Law, 2016: Erven 61 and 62, Hazelwood	106	46
338	City of Tshwane Land Use Management By-Law, 2016: Erven 61 and 62, Hazelwood	106	47
339	City of Johannesburg Municipal Planning By-Law, 2016: Erven 22, 23 and 24, Bramley Park	106	48
340	Tshwane Town Planning Scheme, 2008 (Revised 2014): Portion 1 of Erf 3418 Pretoria Township	106	49
340	Tshwane Dorpsbeplanningskema, 2008 (Hersien 2014): Gedeelte 1 van Erf 3418 Pretoria Dorpsgebied	106	50
341	City of Johannesburg Municipal Planning By-Law, 2016: Portion 1 of Erf 357 Lombardy East	106	51
342	City of Johannesburg Municipal Planning By-Law, 2016: Remainder of Erf 239, Hurst Hill.....	106	52
343	Tshwane Town-Planning Scheme, 2008 (revised 2014): Erf 47, Maroelana Township	106	53
343	Stad Tshwane se Dorpsbeplanning Skema, 2008 (hersien 2014): Erf 47, dorp Maroelana.....	106	54
344	Tshwane Town-Planning Scheme, 2008 (revised 2014): Erf 117, Maroelana Township	106	55
344	Stad Tshwane se Dorpsbeplanning Skema, 2008 (hersien 2014): Erf 117, Maroelana.....	106	56
345	Johannesburg Land Use Scheme 2018: Erf 171 Bryanston	106	57
346	City of Tshwane's Land Use Management By-laws, 2016: Portion 3 of Erf 800, Brooklyn	106	58
346	Stad van Tshwane se Grondgebruiksbestuursbywette, 2016: Gedeelte 3 van Erf 800, Brooklyn	106	59
347	City of Johannesburg Municipal Planning By-Law, 2016: Erven 85, 879, 910, 912 and 945 Parktown Township	106	60
348	City of Tshwane Land Use Management By-Law, 2016: Erven 415 and 416, Die Hoewes Extension 93 Township	106	61
348	Stad van Tshwane Grondgebruik Bestuur Bywette, 2016: Erwe 415 en 416, Die Hoewes Uitbreiding 93 Dorpsgebied	106	62
349	City of Tshwane Land Use Management By-Law, 2016: Erf 602 Rayton	106	63
349	Stad van Tshwane Grondgebruik Bestuur Bywette, 2016: Erf 602 Rayton	106	64
350	City of Tshwane Land Use Management By-Law, 2016: Portion 2 of Erf 634 Waterkloof Ridge	106	65
350	Tshwane Verordening op Grondgebruik Bestuur, 2016: Gedeelte 2 van Erf 634 Waterkloof Ridge	106	66
351	City of Johannesburg Municipal Planning By-Law, 2016: Erf 3670 Bryanston Extension 8 Township	106	67
352	City of Johannesburg Municipal Planning By-Law, 2016: Remaining Extent and Portion 3 of Erf 96 Linden ..	106	68
353	City of Johannesburg Municipal Planning By-Law, 2016: Various erven	106	69
354	City of Tshwane Land Use Management By-law, 2016: Erf 1098 Sinoville	106	70
355	City of Tshwane Land Use Management By-law, 2016: Erf 694 Sinoville	106	71
355	City of Tshwane Land Use Management By-law, 2016: Erf 694 Sinoville	106	72
356	City of Tshwane Land Use Management By-law, 2016: Remainder of the Farm Slagveld 512-JR, Pretoria ...	106	73
356	City of Tshwane Land Use Management By-law, 2016: Restant van die Plaas Slagveld 512-JR, Pretoria	106	74
357	City of Tshwane Land Use Management By-law, 2016: Portion 192 (a portion of Portion 2) of the Farm Tiegerpoort 371-JR, Pretoria Gauteng	106	75
357	Stad van Tshwane se Grondgebruiksbestuurverordening, 2016: Gedeelte 192 (n gedeelte van Gedeelte 2) van die Plaas Tiegerpoort 371-JR, Pretoria, Gauteng	106	76
358	City of Ekurhuleni Metropolitan Municipality Spatial Planning and Land Use Management By-Law, 2019: Remaining Extent of Erf 549 Wadeville	106	77
359	City of Ekurhuleni Metropolitan Municipality Spatial Planning and Land Use Management By-Law, 2019: Erf 348 Bakerton Extension 4	106	78

PROCLAMATIONS • PROKLAMASIES

35	Gauteng Transport Infrastructure Act, 2001 (Act No 8 of 2001): Closure of access roads in connection with Provincial Road P157-2 over Holdings 6, 7, 8 and 9 of Bredell Agricultural Holdings: District Ekurhuleni.....	106	79
36	Emfuleni Municipality Spatial Planning and Land Use Management By-Laws 2018: Erven 29 and 30 Vanderbijl Park South East 7.....	106	80

PROVINCIAL NOTICES • PROVINSIALE KENNISGEWINGS

265	City of Tshwane Land Use Management By-Law, 2016: Holding 6, Flora Park AH and Erf 517, Soshanguve South VV	106	81
265	Stad Tshwane Grondgebruikbestuur Verordening, 2016: Hoewe 6, Flora Park AH en Erf 517, Soshanguve South VV	106	82
270	City of Ekurhuleni Metropolitan Municipality Spatial Planning and Land Use Management By-Law, 2019: Erf 877, Kempton Park Extension 2	106	85

272	City of Ekurhuleni Metropolitan Municipality Spatial Planning and Land Use Management By-Law, 2019: Erf 1041, Rynfield.....	106	86
273	City of Tshwane Land Use Management By-Law, 2016: Erf 1200, Chantelle Extension 06 Township.....	106	87
273	Stad Tshwane Grondgebruikbestuursverordening, 2016: Erf 1200, Chantelle Uitbreiding 06 Dorpsgebied.....	106	88
275	City of Tshwane Land Use Management By-law, 2016: Portion 2 of Erf 1622, Silverton.....	106	89
275	Stad van Tshwane Grondgebruikbestuur Bywet, 2016: Gedeelte 2 van Erf 1622, Silverton	106	90
276	City of Ekurhuleni Metropolitan Municipality Spatial Planning and Land Use Management By-Law, 2019: Erf 1163, Germiston Extension 4	106	91
277	City of Tshwane Land Use Management By-Law, 2016: Erf 361, Colbyn Extension 1	106	92
277	Stad Tshwane Grondgebruikbestuur Verordening, 2016: Erf 361, Colbyn Uitbreiding 1	106	93
278	City of Ekurhuleni Metropolitan Municipality Spatial Planning and Land Use Management By-Law, 2019: Portion 33 of Erf 199, Witfield.....	106	94
279	City of Tshwane Land Use Management By-Law, 2016: Portion 280 of the Farm Nooitgedacht No. 525.....	106	95
279	Stad Tshwane SPLUM By-wet, 2016: Gedeelte 280 van die Plaas Nooitgedacht Nr. 525	106	96
283	City of Ekurhuleni Metropolitan Municipality Spatial Planning and Land Use Management By-Law, 2019: Portion 43 of Erf 50 Klippoortje Agricultural Lots Township	106	97
285	City of Johannesburg Municipal Planning By-Law, 2016: Erf 758, Linmeyer Ext. 1	106	98
294	Chapter 7 of the Rationalization of Local Government Affairs Act, 1998: Notice of final approval of a security access restriction for security reasons: Sirkoon Residents Association (Ref Number 127)	106	99
295	Rationalization of Government Affairs Act, 1998: Notice of intent for the security access restriction of Street/Road/Avenue for security reasons: Morningside Sandton, Meadowbrook Close Homeowners Association NPO	106	100
296	Rationalization of Government Affairs Act, 1998: Notice of intent for the security access restriction of Street/Road/Avenue for security reasons: Randburg, Lozenge and Jubilee Estate NPC.....	106	101
297	Tshwane Town Planning Scheme, 2008 (Revised 2014): Farm Portion 1041 (a Portion of Portion 121) Kameeldrift 298-JR.....	106	102
297	Tshwane Dorpsbeplanningskema, 2008 (Hersien 2014): Plaasgedeelte 1041 ('n Gedeelte van Gedeelte 121) Kameeldrift 298-JR.....	106	103
298	Tshwane Town Planning Scheme, 2008 (Revised 2014): Erf 1/122, Andeon Holding, Pretoria Township, 105 Verreyne Street	106	104
298	Tshwane Dorpsbeplanningskema, 2008 (Hersien 2014): Erf 1/122, Andeon Holding, Pretoria Dorpsgebied, Verreynestraat 105	106	104
299	Emfuleni Municipality Spatial Planning and Land Use Management By-Laws, 2018: Erf 1214, Vanderbijlpark SW1 Township	106	105
299	Emfuleni Munisipaliteit Ruimtelike Beplanning en Grondgebruikbestuur Verordeninge, 2018: Erf 1214, Vanderbijlpark SW1 Dorpsgebied	106	106
300	City of Ekurhuleni Metropolitan Municipality Spatial Planning and Land Use Management By-law, 2019: Portion 9 of Erf 133 Edendale Township	106	107
301	Tshwane Town-Planning Scheme, 2008 (Revised 2014): Portion 91 of the Farm Klipdrift 90-JR	106	108
301	Tshwane-Dorpsbeplanningskema, 2008 (Hersien 2014): Gedeelte 91 van die Plaas Klipdrift 90-JR.....	106	109
302	City of Ekurhuleni Metropolitan Municipality Spatial Planning and Land Use Management By-law, 2019: Erf 276 Edenvale Township	106	110
303	Mogale City Local Municipality Land Use Management By-Law 2018: Part of Camelot Street within Ruimsig Noord Extension 5 Township.....	106	110
304	City of Tshwane Land Use Management By-law, 2016: Erf 3054 Garsfontein X10	106	111
304	Stad van Tshwane Grondgebruikbestuur By-wet, 2016: Erf 3054 Garsfontein X10	106	111
305	City of Johannesburg Municipal Planning By-Law, 2016: Erf 2417 Riverside.....	106	112
306	City of Johannesburg Municipal Planning By-Law, 2016: Erf 638 Vorna Valley.....	106	113
307	Tshwane Town-Planning Scheme, 2008 (Revised 2014): Erf 195 Dorandia X5	106	114
307	Tshwane Dorpsbeplanningskema, 2008 (Hersien 2014): Erf 195 Dorandia X5	106	115
308	City of Johannesburg Municipal Planning By-Law, 2016: Erven 1444, 1445, 1455 & 1456, Berea	106	116
309	City of Tshwane Land Use Management By-Law, 2016: Erf 817 Ga-Rankuwa Unit 1	106	117
309	Stad van Tshwane Grondgebruikbestuursverordening, 2016: Erf 817 Ga-Rankuwa Eenheid 1.....	106	118
310	City of Tshwane Land Use Management By-Law, 2016: Portion 10 of Erf 205 Murrayfield	106	119
310	Stad van Tshwane Grondgebruikbestuurs Bywet, 2016: Gedeelte 10 van Erf 205 Murrayfield.....	106	120
311	City of Tshwane Land Use Management By-Law, 2016: Portion 42 of the Farm Kameeldrift 298-JR	106	121
311	Stad van Tshwane Grondgebruikbestuurs Bywet, 2016: Gedeelte 42 van die Plaas Kameeldrift 298-JR.....	106	122
312	City of Tshwane Land Use Management By-Law, 2016: Portion 239 of the Farm Tiegerpoort 371-JR	106	123
312	Stad van Tshwane Grondbebruikbestuurverordening, 2016: Gedeelte 239 van die Plaas Tiegerpoort 371-JR.....	106	124
313	City of Tshwane Land Use Management By-Law, 2016: Erf 24 Brooklyn	106	125
313	Stad van Tshwane Grondgebruikbestuur By-wet, 2016: Erf 24 Brooklyn	106	126
314	City of Tshwane Land Use Management By-law, 2016: Erf 101 Maroelana X3	106	127
314	Stad van Tshwane Grondgebruikbestuur By-wet, 2016: Erf 101 Maroelana X3	106	127

LOCAL AUTHORITY NOTICES • PLAASLIKE OWERHEIDS KENNISGEWINGS

370	City of Tshwane Land Use Management Bylaw, 2016: Erf 288 Sinoville	106	130
370	Stad Tshwane Grondgebruikbestuursverordening, 2016: Erf 288 Sinoville	106	131
372	Mogale City Spatial Planning and Land Use Management By-law, 2018: Portion 39 (a portion of Portion 3) of the farm Vlakdrift 163 IQ.....	106	132
381	City of Tshwane Land Use Management By-Law, 2016: Zwartkoppies Extension 59	106	133
381	City of Tshwane Land Use Management By-Law, 2016: Zwartkoppies Uitbreiding 59	106	135
384	City of Ekurhuleni Metropolitan Municipality Spatial Planning and Land Use Management By-Law, 2019: Remainder of Erf 39, Portion 1 of Erf 40 and the Remaining Extent of 40 Oriel	106	137
385	Tshwane Town-planning Scheme, 2008 (Revised 2014): Remaining Extent of Erf 511 Lynnwood Manor Extension 03, Gauteng Province	106	138
385	Stad Tshwane Metropolitaanse Dorp – Beplanningskema, 2008 (Hersien 2014): Remaining Extent of Erf 511 Lynnwood Manor Extension 03, Gauteng Provinsie.....	106	139
388	City of Ekurhuleni Metropolitan Municipality Spatial Planning and Land Use Management By-law, 2019: Erf 930 Atlasville Extension 1 Township	106	140
389	City of Johannesburg Municipal Planning By-Law, 2016: Erf 181 Bryanston.....	106	140
390	City of Johannesburg Municipal Planning By-Law, 2016: Amendment Scheme 20-01-4644.....	106	141
391	City of Johannesburg Municipal Planning By-Law, 2016: Erf 15 Morningside Manor	106	141
392	City of Johannesburg Municipal Planning By-Law, 2016: Erf 1688 Blairgowrie	106	142
393	City of Johannesburg: Municipal Planning By-Law, 2016: Erven 604 and 605 Greenside Extension.....	106	142
394	City of Johannesburg Municipal Planning By-Law, 2016: Amendment Scheme 20-03-3749.....	106	143
395	City of Johannesburg Municipal Planning By-Law, 2016: Amendment Scheme 20-01-2699.....	106	143
396	City of Johannesburg Municipal Planning By-Law, 2016: Amendment Scheme 02-9576.....	106	144
397	City of Johannesburg Municipal Planning By-Law, 2016: Erf 1749 Benoni Township	106	144
398	City of Johannesburg Metropolitan Municipality: Correction Notice: Local Authority Notice 295 dated 4 March 2020, in respect of Erf 1050 City and Suburban Extension 1 and Erven 1097 and 1098 City and Suburban Extension 2, has been amended	106	145
399	City of Johannesburg: Municipal Planning By-law, 2016: Erf 16 Morningside Manor	106	145
400	City of Johannesburg: Municipal Planning By-law, 2016: Amendment Scheme 20-01-4686.....	106	146
401	City of Johannesburg Municipal Planning By-law, 2016: Repeal of Amendment Scheme 20-01-3859R.....	106	146
402	City of Johannesburg: Municipal Planning By-law, 2016: Portion 1 of Erf 713 Bryanston.....	106	147
403	Gauteng Removal of Restrictions Act (3/1996): Erf 451 Delville Township.....	106	147
404	City of Johannesburg Municipal Planning By-Law, 2016: Amendment Scheme 20-03-3984.....	106	148
405	City of Johannesburg Metropolitan Municipality: Correction Notice: Erf 1394 Berea	106	148
406	City of Johannesburg Municipal Planning By-Law, 2016: Erf 2096 Bryanston.....	106	149
407	City of Tshwane Land Use Management By-Law, 2016: Tshwane Amendment Scheme 6140T	106	149
408	City of Tshwane Land Use Management By-Law, 2016: Tshwane Amendment Scheme 6836T	106	150
409	City of Tshwane Land Use Management By-Law, 2016: Tshwane Amendment Scheme 6959T	106	150
410	City of Tshwane Land Use Management By-Law, 2016: Erf 941, Waverley	106	151
411	Town-planning and Townships Ordinance, 1986 (Ordinance 15 of 1986): Annlin Extension 156.....	106	152
412	Spatial Planning and Land Use Management Act, Act No. 16 of 2013 (SPLUMA): Ivory Park Urban Development Framework	106	155
413	City of Johannesburg: Municipal Planning By-law, 2016: Portion 6 of Erf 292 Buccleuch	106	155
414	City of Johannesburg Municipal Planning By-law, 2016: Erf 46 Fontainebleau	106	156
415	City of Johannesburg: Municipal Planning By-law, 2016: Remainder of Portion 444 (a portion of Portion 8) of the Farm Randjesfontein 404-JR	106	156
416	Town Planning and Townships Ordinance, 1986 (Ordinance 15 of 1986): Glen Marais Extension 107.....	106	157
417	City of Ekurhuleni Metropolitan Municipality Spatial Planning and Land Use Management By-law, 2019: Erf 146 Bredell Extension 12.....	106	159
418	City of Ekurhuleni Metropolitan Municipality Spatial Planning and Land Use Management By-law, 2019: Erven 299 & 312 Wadeville Ext 3	106	159
419	City of Ekurhuleni Metropolitan Municipality Spatial Planning and Land Use Management By-law, 2019: Erven 1797 and 1799 Witfontein Extension 51	106	160
420	City of Ekurhuleni Metropolitan Municipality Spatial Planning and Land Use Management By-law, 2019: Various properties	106	160
421	Tshwane Town-planning Scheme, 2008 (Revised 2014): Erf 811 Doornpoort	106	161
421	Tshwane Dorpsbeplanningskema, 2008 (Hersien 2014): Erf 811 Doornpoort.....	106	162
422	City of Johannesburg Municipal Planning By-Law, 2016: Amendment Scheme 20-02-4694.....	106	163
423	City of Johannesburg Municipal Planning By-Law, 2016: Remainder of Erf 41 Atholl Extension 3	106	163
424	City of Johannesburg Municipal Planning By-Law, 2016: Erf 837 Westdene	106	164
425	City of Johannesburg Municipal Planning By-Law, 2016: Amendment Scheme 20-01-4433	106	164
426	Mogale City Spatial Planning and Land Use Management By-Law of 2018: Erf 178 Chamdor Extension 1 Township	106	165
427	Municipal Systems Act (32/2000) (the Systems Act): The draft Credit Control and Debt Collection By-law.....	106	166

428	Municipal Systems Act (32/2000): The Property Rates draft By-law	106	167
429	Municipal Systems Act (32/2000) (the Systems Act): The draft Tariffs By-Law	106	168
430	City of Ekurhuleni Metropolitan Municipality Spatial Planning and Land Use Management By-law, 2019: Erf 1749, Benoni Township	106	169
431	City of Ekurhuleni Metropolitan Municipality Spatial Planning and Land Use Management By-law, 2019: Bartlett Extension 79	106	170
432	City of Tshwane Metropolitan Municipality: Land Use Management By-law, 2016 (Amended 2024): Land Use Management By-Law	106	173

Closing times for **ORDINARY WEEKLY** 2024

GAUTENG PROVINCIAL GAZETTE

*The closing time is **15:00** sharp on the following days:*

- **20 December 2023**, Wednesday for the issue of Wednesday **03 January 2024**
- **27 December 2023**, Wednesday for the issue of Wednesday **10 January 2024**
- **03 January**, Wednesday for the issue of Wednesday **17 January 2024**
- **10 January**, Wednesday for the issue of Wednesday **24 January 2024**
- **17 January**, Wednesday for the issue of Wednesday **31 January 2024**
- **24 January**, Wednesday for the issue of Wednesday **07 February 2024**
- **31 January**, Wednesday for the issue of Wednesday **14 February 2024**
- **07 February**, Wednesday for the issue of Wednesday **21 February 2024**
- **14 February**, Wednesday for the issue of Wednesday **28 February 2024**
- **21 February**, Wednesday for the issue of Wednesday **06 March 2024**
- **28 February**, Wednesday for the issue of Wednesday **13 March 2024**
- **06 March**, Wednesday for the issue of Wednesday **20 March 2024**
- **13 March**, Wednesday for the issue of Wednesday **27 March 2024**
- **20 March**, Tuesday for the issue of Wednesday **03 April 2024**
- **27 March**, Wednesday for the issue of Wednesday **10 April 2024**
- **03 April**, Wednesday for the issue of Wednesday **17 April 2024**
- **10 April**, Wednesday for the issue of Wednesday **24 April 2024**
- **17 April**, Wednesday for the issue of Wednesday **01 May 2024**
- **24 April**, Wednesday for the issue of Wednesday **08 May 2024**
- **30 April**, Tuesday for the issue of Wednesday **15 May 2024**
- **08 May**, Wednesday for the issue of Wednesday **22 May 2024**
- **15 May**, Wednesday for the issue of Wednesday **29 May 2024**
- **22 May**, Wednesday for the issue of Wednesday **05 June 2024**
- **29 May**, Wednesday for the issue of Wednesday **12 June 2024**
- **05 June**, Wednesday for the issue of Wednesday **19 June 2024**
- **12 June**, Wednesday for the issue of Wednesday **26 June 2024**
- **19 June**, Wednesday for the issue of Wednesday **03 July 2024**
- **26 June**, Wednesday for the issue of Wednesday **10 July 2024**
- **03 July**, Wednesday for the issue of Wednesday **17 July 2024**
- **10 July**, Wednesday for the issue of Wednesday **24 July 2024**
- **17 July**, Wednesday for the issue of Wednesday **31 July 2024**
- **24 July**, Wednesday for the issue of Wednesday **07 August 2024**
- **31 July**, Wednesday for the issue of Wednesday **14 August 2024**
- **07 August**, Tuesday for the issue of Wednesday **21 August 2024**
- **14 August**, Wednesday for the issue of Wednesday **28 August 2024**
- **21 August**, Wednesday for the issue of Wednesday **04 September 2024**
- **28 August**, Wednesday for the issue of Wednesday **11 September 2024**
- **04 September**, Wednesday for the issue of Wednesday **18 September 2024**
- **11 September**, Wednesday for the issue of Wednesday **25 September 2024**
- **18 September**, Wednesday for the issue of Wednesday **02 October 2024**
- **25 September**, Wednesday for the issue of Wednesday **09 October 2024**
- **02 October**, Wednesday for the issue of Wednesday **16 October 2024**
- **09 October**, Wednesday for the issue of Wednesday **23 October 2024**
- **16 October**, Wednesday for the issue of Wednesday **30 October 2024**
- **23 October**, Wednesday for the issue of Wednesday **06 November 2024**
- **30 October**, Wednesday for the issue of Wednesday **13 November 2024**
- **06 November**, Wednesday for the issue of Wednesday **20 November 2024**
- **13 November**, Wednesday for the issue of Wednesday **27 November 2024**
- **20 November**, Wednesday for the issue of Wednesday **04 December 2024**
- **27 November**, Wednesday for the issue of Wednesday **11 December 2024**
- **04 December**, Wednesday for the issue of Wednesday **18 December 2024**
- **11 December**, Wednesday for the issue of Wednesday **25 December 2024**

GENERAL NOTICES • ALGEMENE KENNISGEWINGS**GENERAL NOTICE 288 OF 2024****NOTICE OF APPLICATIONS FOR REZONING AND REMOVAL OF RESTRICTIONS IN TERMS OF SECTION 68 OF THE
CITY OF EKURHULENI METROPOLITAN MUNICIPALITY SPATIAL PLANNING AND LAND USE MANAGEMENT
(SPLUMA) BY-LAW, 2019
ERF 426 BEDFORDVIEW EXTENSION 87 TOWNSHIP**

We, Ibalazwe Planning, being the authorised agent of the owners of **Erf 426 Bedfordview Extension 87 Township**, which property is situated at 4 Ann Road, hereby give notice in terms of Section 10 of the City of Ekurhuleni Metropolitan Municipality Spatial Planning and Land Use Management (Spluma) By-law, 2019, that we have applied to the City of Ekurhuleni Metropolitan Municipality (Edenvale Sub-Section), for the removal of certain conditions contained in the Title Deed **T26205/2023** of the property; and amendment of the City of Ekurhuleni Land Use Scheme 2021, by rezoning of the property from "Residential 1" to "Residential 1" subject to certain conditions.

Particulars of the application will be open for inspection during normal office hours at the office of The Area Manager: City Planning Department (Edenvale Sub-Section), 1st floor, Edenvale Civic Centre, at Corner Van Riebeeck Avenue and Hendrik Potgieter Street, Edenvale, for a period of 28 days from 20 March 2024.

Any objection(s) and/or comment(s), including the grounds for such objection(s) and/or comment(s) with full contact details, without which the Municipality cannot correspond with the person or body submitting the objection(s) and/or comment(s), shall be lodged with, or made in writing to: to the Area Manager: City Planning Department at the above address or emailed to GugulethuSurprise.Zuma@ekurhuleni.gov.za within a period of 28 days from 20 March 2024.

Applicant: Ibalazwe Planning, P O Box 1427, Northriding, 2162, Tel: (083) 240 7398, e-mail: lethukukhanyak@gmail.com or info@ibalazwe.co.za, (Ref: - Erf 426 Bedfordview Ext 87).

20-27

GENERAL NOTICE 291 OF 2024**CITY OF TSHWANE METROPOLITAN MUNICIPALITY****NOTICE OF A REZONING APPLICATION IN TERMS OF SECTION 16(1) OF THE CITY OF TSHWANE LAND USE MANAGEMENT BY-LAW, 2016.**

I, Noluthando Samukelisiwe Mbuthu, of the firm Mhlanga Development Services (Pty) Ltd, being the authorised agent of the owner of Erf 1593 Theresapark Extension 42, hereby give notice in terms of Section 16(1)(f) of the City of Tshwane Land Use Management By-law, 2016 that I have applied to the City of Tshwane Metropolitan Municipality for the amendment of the Tshwane Town Planning Scheme, 2008 (Revised 2014) for rezoning in terms of Section 16(1) of the City of Tshwane Land Use Management By-law, 2016, in respect of Erf 1593 Theresapark Extension 42, located on number 6774 Augusta Drive, Theresapark Extension 42, Pretoria, 0182.

The purpose of the rezoning application is to amend the Tshwane Town Planning Scheme, 2008 (Revised 2014) in order to amend the density, allowing for the subdivision of the site, as follows:

From "Residential 1" for a dwelling house with a density of one dwelling house per erf **To** "Residential 1" for a dwelling houses/units with a density of 25 dwelling units per hectare.

Any objection(s) and/or comment(s), including the grounds for such objection(s) and/or comment(s) with full contact details, without which the municipality cannot correspond with the person or body submitting the objection(s) and/or comment(s), shall be lodged with, or made in writing to: The Strategic Executive Director: Economic Development and Spatial Planning, PO Box 3242, Pretoria, 0001 or to CityP_Registration@tshwane.gov.za from 20 March 2024 until 17 April 2024.

Full particulars and plans (if any) may be inspected during normal office hours at the municipal offices as set out below, for a period of 28 days from the date of first publication of the notice in the Provincial Gazette, Pretoria News and Beeld Newspapers.

Should any interested or affected party wish to view or obtain a copy of the land development application, a copy can be requested from the Municipality, by requesting such copy through the following contact details: newlanduseapplications@tshwane.gov.za.

In addition, the applicant may upon submission of the application either forward a copy electronically or publish the application, with confirmation of completeness by the Municipality, accompanying the electronic copy on their website, if any. The applicant shall ensure that the copy published or forwarded to any interested and affected party shall be the copy submitted with the Municipality to newlanduseapplications@tshwane.gov.za.

For purposes of obtaining a copy of the application, it must be noted that the interested and affected party must provide the Municipality and the applicant with an e-mail address or other means by which to provide the said copy electronically.

No part of the documents provided by the Municipality or the applicant, may be copied, reproduced or in any form published or used in a manner that will infringe on intellectual property rights of the applicant.

Should any interested or affected party not take any steps to view and or obtain a copy of the land development application, the failure by an interested and affected party to obtain a copy of an application shall not be regarded as grounds to prohibit the processing and consideration of the application.

Address of Municipal offices: Registration Office, First Floor, Room F8, Akasia Municipal Complex, 485 Heinrich Avenue (entrance Dale Road), Karenpark, Pretoria, 0002; P O Box 3242, Pretoria, 0001.

Closing date for objections and/or comments: 17 April 2024.

Address of applicant: Mhlanga Development Services (Pty) Ltd, C/O Cedar Road and 3rd Avenue, Block A, Willow Wood Office Park, First Floor, Broadacres, Johannesburg, 2021; Cell: + 27 66 238 5278, Email: info@mhlangadevelopments.co.za; Ref: M0118.

Dates on which notices will be published: 20 March 2024 and 27 March 2024.

Item No.: 39549.

20-27

ALGEMENE KENNISGEWING 291 VAN 2024**STAD VAN TSHWANE METROPOLITAANSE MUNISIPALITEIT****KENNISGEWING VIR HERSONERING AANSOEK IN TERME VAN ARTIKEL 16(1) VAN DIE STAD VAN TSHWANE VERORDENING OP GRONDGEBRUIK BESTUUR, 2016.**

Ek, Noluthando Samukelisiwe Mbuthu, van die firma Mhlanga Development Services (Pty) Ltd, in my kapasiteit as die gemagtigde agent van die eienaar van Erf 1593 Theresapark Uitbreiding 42 gee hiermee, ingevolge Artikel 16(1)(f) van die Tshwane Verordening op Grondegebruik Bestuur, 2016 kennis dat ek by die Stad van Tshwane Metropolitaanse Munisipaliteit aansoek gedoen het vir die wysiging van die Tshwane Dorpsbeplanningskema, 2008 (Gewysig 2014) deur die hersonering in terme van Artikel 16(1) van die Stad van Tshwane Verordening op Grondgebruik Bestuur, 2016, ten opsigte van Erf 1593 Theresapark Uitbreiding 42 is gelee by nommer 6774 Augusta Drive, Theresapark Uitbreiding 42, Pretoria, 0182.

Die doel van die hersonering aansoek is om die Tshwane Dorpsbeplanningskema, 2008 (Gewysig 2014) te wysig ten einde die onderverdeling van die eiendom, as volg:

Van "Residensieël 1" vir 'n woonhuis met 'n digtheid van een woonhuis per erf **Tot** "Residensieël 1" vir 'n woonhuis/eenhede met 'n digtheid van 25 wooneenhede per hektaar.

Enige beswaar en/of kommentaar met vermelding van die redes vir die beswaar en/of kommentaar, met volledige kontakbesonderhede, waarsonder die munisipaliteit nie met die beswaarmaker kan kommunikeer nie, kan skriftelik by of tot: die Strategiese Uitvoerende Direkteur: Ekonomiese Ontwikkeling en Ruimtelike Beplanning, Posbus 3242, Pretoria, 0001 of na CityP_Registration@tshwane.gov.za aningedien of gerig word, vanaf 20 Maart 2024 tot 17 April 2024.

Volledige besonderhede en planne (as daar is) kan gedurende normale kantoorure by die munisipale kantore, soos hieronder uiteengesit, bekom word vir 'n periode van 28 dae vanaf die eerste publiskasie van hierdie kennisgewing in die Provinsiale Koerant, Pretoria News en Beeld Koerante.

Indien 'n belanghebbende of geaffekteerde party 'n afskrif van die grondontwikkelingsaansoek wil besigtig of bekom, kan 'n afskrif van die munisipaliteit versoek word deur die volgende kontakbesonderhede: newlanduseapplications@tshwane.gov.za.

Daarbenewens kan die aansoeker met indiening van die aansoek óf 'n kopie elektronies deurstuur óf die aansoek publiseer, met die bevestiging van die volledigheid deur die Munisipaliteit, gesamentlik met die elektroniese kopie of hul webwerf, indien enige. Die aansoeker sal toesien dat die afskrif wat gepubliseer of aan enige belanghebbende en geaffekteerde party gepubliseer of gestuur word, die afskrif is wat by die Munisipaliteit ingedien is, aan newlanduseapplications@tshwane.gov.za.

Ten einde 'n afskrif van die aansoek te bekom, moet daarop gelet word dat die belanghebbende en geaffekteerde party vir die Munisipaliteit, asook die aansoeker 'n e-posadres of ander manier moet verskaf om sodanige afskrif elektronies te verskaf.

Geen deel van die dokumente wat deur die Munisipaliteit of die aansoeker voorsien is, mag gekopieër, gereproduceer word of in enige vorm gepubliseer of gebruik word op 'n wyse wat die applikant se intellektuele eiendomsreg benadeel nie. Indien enige belanghebbende of geaffekteerde party geen stappe neem om 'n afskrif van die grondontwikkelingsaansoek te besigtig of te bekom nie, kan dit nie beskou word as redes om die verwerking en oorweging van die aansoek te verbied nie.

Adres van Munisipale kantoor: Registrasie Kantoor, First Floor, Kamer F8, Akasia Munisipaliteit Complex, 485 Heinrich Laan (ingang Dale Straat), Karenpark, Pretoria, 0002; Posbus 3242, Pretoria, 0001.

Sluitingsdatum vir beswaarde en/of kommentaar: 17 April 2024.

Adres van gemagtigde agent: Mhlanga Development Services (Pty) Ltd, C/O Cedar Road en 3rd Avenue, Block A, Willow Wood Office Park, First Floor, Broadacres, Johannesburg, 2021; Sel: + 27 66 238 5278; E-pos: info@mhlangadevelopments.co.za; Verwys: M0043.

Datums waarop kennisgewings geplubliseer word: 20 Maart 2024 and 27 Maart 2024.

Item Nr.: 39549.

20-27

GENERAL NOTICE 293 OF 2024**NOTICE OF APPLICATION FOR COMBINED APPLICATION IN TERMS OF SECTION 68 OF THE CITY OF EKURHULENI METROPOLITAN MUNICIPALITY SPATIAL PLANNING AND LAND USE MANAGEMENT BY-LAW, 2019, READ WITH THE SPLUMA 2013 AND THE CITY OF EKURHULENI LAND USE SCHEME 2021.**

I, Danie Harmse, of DH Project Planning CC, being the authorized agent of the owner of Erf 264 Randhart Township situated at Street, Randhart, hereby give notice in terms of Section 68 of the City of Ekurhuleni Metropolitan Municipality Spatial Planning and Land Use Management By-Law, 2019, read with The SPLUMA 2013 and the City of Ekurhuleni Land Use Scheme 2021, that I have applied to the City of Ekurhuleni Metropolitan Municipality (Alberton Customer Care Centre) for an application for removal of restrictive conditions A(a) – (f), (h) – (k), B & C in Deed of Transfer Document T7311/1997, including the subdivision of the property into four portions, and relaxation of building lines.

Particulars of the application will lie for inspection during normal office hours at the office of the Area Manager: City Planning Department, Alberton Customer Care Centre of the City of Ekurhuleni Metropolitan Municipality, Level 11, Alberton Civic Centre, Alwyn Taljaard Avenue, New Redruth, for a period of 28 days from 20 March 2024.

Objections to or representations in respect of the application must be lodged with or made in writing to the Area Manager: City Planning Department, Alberton Customer Care Centre of the City of Ekurhuleni Metropolitan Municipality, Level 11, Alberton Civic Centre, Alwyn Taljaard Avenue, New Redruth or P O Box 4, Alberton, 1450, within a period of 28 days from 20 March 2024 to 17 April 2024.

Address of the authorised agent: DH Project Planning, 17 Korund Avenue, Randhart.
Tel 083 297 6761. Email danie@dhpp.co.za.

20-27

GENERAL NOTICE 294 OF 2024**NOTICE OF APPLICATION IN TERMS OF SECTION 50 OF THE CITY OF EKURHULENI METROPOLITAN MUNICIPALITY SPATIAL PLANNING AND LAND USE MANAGEMENT BY-LAW, 2019, READ WITH THE SPLUMA 2013**

I, Danie Harmse, of DH Project Planning CC, being the authorized agent of the owner of Erf 168 Randhart Township situated at 15 Samuel Street, Randhart, hereby give notice in terms of Section 50 of the City of Ekurhuleni Metropolitan Municipality Spatial Planning and Land Use Management By-Law, 2019, read with The SPLUMA 2013, that I have applied to the City of Ekurhuleni Metropolitan Municipality (Alberton Customer Care Centre) for an application for removal of restrictive conditions B(a) to (j), C and D in the deed of transfer document T27715/2020.

Particulars of the application will lie for inspection during normal office hours at the office of the Area Manager: City Planning Department, Alberton Customer Care Centre of the City of Ekurhuleni Metropolitan Municipality, Level 11, Alberton Civic Centre, Alwyn Taljaard Avenue, New Redruth, for a period of 28 days from 20 March 2024.

Objections to or representations in respect of the application must be lodged with or made in writing to the Area Manager: City Planning Department, Alberton Customer Care Centre of the City of Ekurhuleni Metropolitan Municipality, Level 11, Alberton Civic Centre, Alwyn Taljaard Avenue, New Redruth or P O Box 4, Alberton, 1450, within a period of 28 days from 20 March 2024 to 17 April 2024.

Address of the authorised agent: DH Project Planning, 17 Korund Avenue, Randhart.
Tel 083 297 6761. Email danie@dhpp.co.za.

20-27

GENERAL NOTICE 296 OF 2024**CITY OF TSHWANE METROPOLITAN MUNICIPALITY
NOTICE OF A REZONING APPLICATION IN TERMS OF SECTION 16(1) OF THE CITY OF TSHWANE LAND USE
MANAGEMENT BY-LAW, 2016**

We Origin Town and Regional Planning (Pty) Ltd, being the authorized applicant of Erf 42, Alphenpark, hereby give notice in terms of Section 16(1)(f) and Schedule 13 of the City of Tshwane Land Use Management By-Law, 2016, that we have applied to the City of Tshwane Metropolitan Municipality for the amendment of the Tshwane Town Planning Scheme, 2008 (Revised 2014) by way of rezoning in terms of Section 16(1) of the City of Tshwane Land Use Management By-Law, 2016, of the property described above. Erf 42 of Alphenpark is situated at number 91 Roeline Street, Alphenpark.

The application for rezoning is from "Special" for purposes of a Veterinary Hospital to "Special" for purposes of a Veterinary Hospital and Animal Boarding Place, subject to certain conditions.

The intention of the application for rezoning of the subject property is to obtain the necessary land use rights to accommodate an Animal Boarding Place in addition to the existing land use rights on the property.

Any objection(s) and/or comment(s), including the grounds for such objection(s) and/or comment(s) with full contact details, without which the Municipality cannot correspond with the person or body submitting the objection(s) and/or comment(s), shall be lodged with, or made in writing to: the Strategic Executive Director: City Planning and Development, P.O. Box 3242, Pretoria, 0001 or to CityP_Registration@tshwane.gov.za from **20 March 2024** until **17 April 2024**.

Should any interested or affected party wish to view or obtain a copy of the land development application, a copy can be requested from the Municipality, through the following contact details: newlanduseapplications@tshwane.gov.za. Alternatively, a copy of the application could be obtained from the applicant at the contact details provided below. The applicant shall ensure that the copy forwarded to any interested and affected party shall be the copy submitted the Municipality to newlanduseapplications@tshwane.gov.za.

For purposes to obtain a copy of the application, it must be noted that the interested and affected party must provide the Municipality and the applicant with an e-mail address or other means by which to provide the said copy electronically.

No part of the application documents provided by the Municipality, or the applicant may be copied, reproduced or in any form published or used in a manner that will infringe on intellectual property rights of the applicant.

Full particulars and plans (if any) may be inspected during normal office hours at the Municipal offices as set out below, for a period of 28 days from **20 March 2024** as published in the Provincial Gazette, The Beeld newspaper and The Star newspaper.

Address of Municipal offices: City of Tshwane Metropolitan Municipality, Middestad Building, 7th floor, Spatial Planning; Development Facilitation & Implementation, 252 Thabo Sehume Street, Pretoria. Closing date for any objections and/or comments: **17 April 2024**.

Address of applicant: 306 Melk Street, Nieuw Muckleneuk, 0181, Pretoria, P.O. Box 2162, Brooklyn Square, 0075. Telephone: 012 346 3735 or Fax 012 346 4217. E-mail: plan@origintrp.co.za

Dates on which the application will be published: **20 March 2024** and **27 March 2024**.

Rezoning: Item No. 39621

20-27

ALGEMENE KENNISGEWING 296 VAN 2024**STAD VAN TSHWANE METROPOLITAANSE MUNISIPALITEIT
KENNISGEWING VAN 'N AANSOEK VIR HERSONERING IN TERME VAN ARTIKEL 16 (1) VAN DIE STAD TSHWANE
GRONDGEBRUIKBESTUUR BYWET, 2016**

Ons, Origin Stads en Streekbeplanning (Edms) Bpk, synde die gemagtigde agent van Erf 42, Alphenpark, gee hiermee ingevolge Artikel 16(1)(f) en Skedule 13 van die Stad Tshwane Grondgebruikbestuur Bywet, 2016, kennis dat ons by die Stad Tshwane Metropolitaanse Munisipaliteit aansoek gedoen het vir die wysiging van die Tshwane Dorpsbeplanningskema, 2008 (Hersien in 2014), deur die hersonering in terme van Artikel 16(1) van die Stad Tshwane Grondgebruikbestuur Bywet, 2016 van die eiendom soos hierbo beskryf. Erf 42 van Alphenpark is geleë te Roeline Straat nommer 91, Alphenpark.

Die aansoek vir hersonering is vanaf "Spesiaal" vir die doeleindes van 'n dierehospitaal na "Spesiaal" vir die doeleindes van 'n dierehospitaal en diere losiesplek, onderhewig aan sekere voorwaardes.

Die intensie vir die aansoek om hersonering van die bogenoemde eiendom is om die nodige grondgebruiksregte te verkry om 'n diere losiesplek te akkommodeer bykomend tot die bestaande grondgebruiksregte op die eiendom, onderhewig aan sekere voorwaardes.

Enige besware of kommentare wat duidelik die gronde van die beswaar en die persoon(ne) se regte uiteensit en aandui hoe hulle belange deur die aansoek geaffekteer gaan word asook die persone se volle kontakbesonderhede, waar sonder die Munisipaliteit nie met die persoon kan korrespondeer nie, moet ingedien word by, of skriftelik gerig word aan: die Strategiese Uitvoerende Direkteur: Stedelike Beplanning en Ontwikkeling, Posbus 3242, Pretoria, 0001 of na CityP_Registration@tshwane.gov.za vanaf **20 Maart 2024** tot **17 April 2024**.

Indien enige belangstellende of geaffekteerde partye die aansoek wil sien of 'n kopie wil ontvang van die grondgebruiksaansoek, kan 'n kopie versoek word vanaf die Munisipaliteit by die volgende kontakbesonderhede: newlanduseapplications@tshwane.gov.za. Alternatiewelik kan 'n kopie van die aansoek vanaf die applikant verkry word by die kontakbesonderhede hieronder verskaf.

Vir doeleindes vir die verkryging van 'n kopie van die aansoek moet kennis geneem word dat die geïnteresseerde of geaffekteerde party die munisipaliteit en die applikant moet voorsien van 'n epos adres waarheen die aansoek elektronies gestuur kan word.

Geen deel van die aansoekdokumentasie wat deur die munisipaliteit of die applikant voorsien is mag kopieer, herproduseer of in enige vorm gebruik of publiseer word op 'n wyse wat sal inbreuk maak op die intellektuele eiendomsreg van die applikant nie.

Volledige besonderhede en planne (indien enige) van die aansoek kan gedurende gewone kantoorure besigtig word by die Munisipale kantore soos hieronder uiteengesit, vir 'n tydperk van 28 dae vanaf **20 Maart 2024** soos verskyn in die Gauteng Provinsiale Gazette, Beeld koerant en The Star koerant.

Adres van die Munisipale kantore: Stad van Tshwane Metropolitaanse Munisipaliteit, Middestad Gebou, 7^{de} vloer, Ruimtelike Beplanning; Ontwikkeling Fasilitering & Implementering, 252 Thabo Sehumestraat, Pretoria. Sluitingsdatum vir enige beswaar(e): **17 April 2024**.

Adres van gemagtigde agent: 306 Melkstraat, Nieuw Muckleneuk. Posbus 2162, Brooklyn Square, 0075. Tel: (012) 346 3735 of Faks: (012) 346 4217. E-pos: plan@origintrp.co.za

Datum van publikasie van die kennisgewing: **20 Maart 2024** en **27 Maart 2024**.

Hersonering: Item No. 39621

20-27

GENERAL NOTICE 297 OF 2024**CITY OF TSHWANE METROPOLITAN MUNICIPALITY
NOTICE OF APPLICATION FOR THE REMOVAL OF RESTRICTIVE TITLE CONDITIONS IN
TERMS OF SECTION 16(2) OF
THE CITY OF TSHWANE LAND USE MANAGEMENT BY-LAW, 2016**

I, Elana Vermaak of Optical Town Planning and Project Management (Pty) Ltd, being the authorized applicant of the owner of **Erf 280 Lyttelton Manor**, hereby gives notice in terms of Section 16(1)(f) of the City of Tshwane Land Use Management By-law, 2016, that I have applied to the City of Tshwane Metropolitan Municipality for the removal of certain restrictive title conditions in the title deed in terms of Section 16(2) of the City of Tshwane Land Use Management By-law, 2016 of the property as described above. The property is situated at 43 Union Avenue, Lyttelton Manor Centurion.

The application is for the removal of condition A(a) in the title deed of the property (**T59458/2020**). The intension of the application is site and building plan approval.

Any objection(s) and/or comment(s), including the grounds for such objection(s) and/or comment(s) with full contact details, without which the Municipality cannot correspond with the person or body submitting the objection(s) and/or comment(s), shall be lodged with, or made in writing to: the Strategic Executive Director: City Planning and Development, P O Box 3242, Pretoria, 0001 or to CityP_Registration@tshwane.gov.za from **20 March until 17 April 2024**.

Should any interested or affected party wish to view or obtain a copy of the land development application, a copy can be requested from the Municipality, by requesting such copy through the following contact details: newlanduseapplications@tshwane.gov.za or directly from the applicant at elana@landlaw.co.za. In addition, the applicant may upon submission of the application either forward a copy electronically or publish the application, with confirmation of completeness by the Municipality, accompanying the electronic copy or on their website, if any. The applicant shall ensure that the copy published or forwarded to any interested and affected party shall be the copy submitted with the Municipality to newlanduseapplications@tshwane.gov.za. For purposes of obtaining a copy of the application, it must be noted that the interested and affected party must provide the Municipality and the application with an e-mail address or other means by which to provide the said copy electronically. No part of the documents provided by the Municipality or the applicant, may be copied, reproduced or in any form published or used in a manner that will infringe on intellectual property rights of the applicant. Should any interested or affected party not take any steps to view and or obtain a copy of the land development application, the failure by an interested and or affected party to obtain a copy of an application shall not be regarded as grounds to prohibit the processing and consideration of the application.

Full particulars and plans may be inspected during normal office hours at the municipal offices as set out below, for a period of 28 days from the date of first publication of the notice in the (Extraordinary) Provincial Gazette / Beeld or The Star and on site. Address of Municipal offices: The Strategic Executive Director, City Planning and Development, Room E10, cnr Basden and Rabie Street, Centurion. Closing date for any objections and/or comments: **17 April 2024**. Address of applicant: Optical Town Planning & Project Management (Pty) Ltd, 141 Malan Street, Riviera, 0084 Contact no: 082 620 5747, Email: elana@landlaw.co.za

Dates on which notice will be published: **20 March and 27 March 2024**

Reference: APS/ Item nr 39550

20-27

ALGEMENE KENNISGEWING 297 VAN 2024**STAD VAN TSHWANE METROPOLITAANSE MUNISIPALITEIT
KENNISGEWING VAN AANSOEK OM VERWYDERING VAN BEPERKENDE
TITELVOORWAARDES IN TERME VAN ARTIKEL 16(2) VAN THE CITY OF TSHWANE LAND
USE MANAGEMENT BY-LAW, 2016**

Ek, Elana Vermaak van Optical Town Planning & Project Management (Edms) Bpk, synde die gemagtigde applikant van die eienaar van **Erf 280 Lyttelton Manor**, gee hiermee kennis in terme van Artikel 16(1)(f) van The City of Tshwane Land Use Management By-law, 2016, dat ek aansoek gedoen het by die Stad van Tshwane Metropolitaanse Munisipaliteit vir die verwydering van beperkende titelvoorwaarde in die titelakte in terme van Artikel 16 (2) van The City of Tshwane Land Use Management By-law, 2016 van die eiendom hierbo beskryf. Die eiendom is geleë te Unionlaan 43, Lyttelton Manor, Centurion.

Die aansoek om titelopheffing is vir die verwydering van voorwaarde A(a) in die titelakte van die eiendom (**T59458/2020**). Die intensie van die aansoek is om bouplangoedkeuring te finaliseer.

Enige beswaar/besware en/of kommentaar/kommentare, insluitende die gronde vir sulke beswaar/besware en kommentaar/kommentare saam met volledige kontakbesonderhede, waaronder die Munisipaliteit nie kan korrespondeer met die persoon of liggaam wie die beswaar/besware of kommentaar/kommentare ingedien het nie moet skriftelik gerig word aan: Die Strategiese Uitvoerende Direkteur: Stadsbeplanning en Ontwikkeling, Posbus 3242, Pretoria, 0001 of aan CityP_Registration@tshwane.gov.za vanaf **20 Maart tot 17 April 2024**.

Indien enige belanghebbende of geaffekteerde party 'n afskrif van die aansoek wil besigtig of verkry, kan 'n afskrif van die aansoek aangevra word by die Munisipaliteit by newlanduseapplications@tshwane.gov.za of direk by die applikant by elana@landlaw.co.za bekom word. Alternatiewelik kan die applikant by die indiening van die aansoek, 'n afskrif van die aansoek elektronies aanstuur of die aansoek publiseer op die applikant se webtuiste (indien beskikbaar) tesame met die skriftelike bevestiging vanaf die Munisipaliteit dat die aansoek volledig is. Die applikant sal toesien dat die afskrif van die aansoek soos gepubliseer of aan enige belanghebbende en geaffekteerde party gestuur is, die ware afskrif van die aansoek is soos dit ingedien is by die munisipaliteit by newlanduseapplications@tshwane.gov.za. Om 'n afskrif van die aansoek te verkry, moet die belanghebbende/ geaffekteerde party beide die Munisipaliteit en die applikant voorsien van 'n epos adres of enige ander wyse waarop die aansoek elektronies verskaf kan word. Geensins mag die aansoek of dele daarvan gekopieër, gereproduseer of in enige vorm gepubliseer word wat mag lei dat daar inbreuk gemaak word op die intellektuele eiendomsreg van die applikant nie. Indien enige belanghebbende of geaffekteerde party geen stappe geneem het om 'n afskrif van die aansoek te besigtig en/of te verkry nie, word die versuim deur die belanghebbende of 'n geaffekteerde party om 'n afskrif van 'n aansoek te bekom, nie as gronde beskou sal word om die verwerking en oorweging van die aansoek te verbied nie.

Besonderhede asook planne (indien enige) van die aansoeke lê ter insae gedurende gewone kantoorure by die Munisipale kantore soos hieronder uiteengesit vir 'n tydperk van 28 dae vanaf die datum van die eerste publikasie van die kennisgewing in die (Buitengewone) Provinsiale Gazette, Beeld, The Star en op terrein. Adres van die Munisipale kantore: Die Strategiese Uitvoerende Direkteur, Stadsbeplanning en Ontwikkeling, Kamer E10, h/v Basden en Rabie Straat, Centurion.

Sluitingsdatum vir enige besware en/of kommentare: **17 April 2024**

Adres van die applikant: Optical Town Planning & Project Management (Edms) Bpk, Malanstraat 141, Riviera, 0084 Kontak Nr: 082 620 5747, elana@landlaw.co.za

Datums waarop die kennisgewing gepubliseer word: 20 Maart en 27 Maart 2024.

Verwysingsnommer: APS /Item nr **39550**)

20-27

GENERAL NOTICE 298 OF 2024**CITY OF TSHWANE METROPOLITAN MUNICIPALITY
NOTICE OF A REZONING APPLICATION IN TERMS OF SECTION 16(1) OF THE CITY OF TSHWANE LAND USE
MANAGEMENT BY-LAW, 2016**

We Origin Town and Regional Planning (Pty) Ltd, being the authorized applicant of Erf 941, Waverley, hereby give notice in terms of Section 16(1)(f) and Schedule 13 of the City of Tshwane Land Use Management By-Law, 2016, that we have applied to the City of Tshwane Metropolitan Municipality for the amendment of the Tshwane Town Planning Scheme, 2008 (Revised 2014) by way of rezoning in terms of Section 16(1) of the City of Tshwane Land Use Management By-Law, 2016, of the property described above. Erf 941 of Waverley is situated at number 1293, Starkey Avenue, Waverley.

The application for rezoning is from "Residential 1" to "Residential 2", subject to certain conditions.

The intention of the application for rezoning of the subject property is to obtain the necessary land use rights to allow for the development of six dwelling units on the property.

Any objection(s) and/or comment(s), including the grounds for such objection(s) and/or comment(s) with full contact details, without which the Municipality cannot correspond with the person or body submitting the objection(s) and/or comment(s), shall be lodged with, or made in writing to: the Strategic Executive Director: City Planning and Development, P.O. Box 3242, Pretoria, 0001 or to CityP_Registration@tshwane.gov.za from **20 March 2024** until **17 April 2024**.

Should any interested or affected party wish to view or obtain a copy of the land development application, a copy can be requested from the Municipality, through the following contact details: newlanduseapplications@tshwane.gov.za. Alternatively, a copy of the application could be obtained from the applicant at the contact details provided below. The applicant shall ensure that the copy forwarded to any interested and affected party shall be the copy submitted the Municipality to newlanduseapplications@tshwane.gov.za.

For purposes to obtain a copy of the application, it must be noted that the interested and affected party must provide the Municipality and the applicant with an e-mail address or other means by which to provide the said copy electronically.

No part of the application documents provided by the Municipality, or the applicant may be copied, reproduced or in any form published or used in a manner that will infringe on intellectual property rights of the applicant.

Full particulars and plans (if any) may be inspected during normal office hours at the Municipal offices as set out below, for a period of 28 days from **20 March 2024** as published in the Provincial Gazette, The Beeld newspaper and The Star newspaper.

Address of Municipal offices: City of Tshwane Metropolitan Municipality, Middestad Building, 7th floor, Spatial Planning; Development Facilitation & Implementation, 252 Thabo Sehume Street, Pretoria. Closing date for any objections and/or comments: **17 April 2024**.

Address of applicant: 306 Melk Street, Nieuw Muckleneuk, 0181, Pretoria, P.O. Box 2162, Brooklyn Square, 0075. Telephone: 012 346 3735 or Fax 012 346 4217. E-mail: plan@origintrp.co.za

Date on which the application will be published: **20 March 2024** and **27 March 2024**.

Rezoning: Item No. 38387

20-27

ALGEMENE KENNISGEWING 298 VAN 2024**STAD VAN TSHWANE METROPOLITAANSE MUNISIPALITEIT
KENNISGEWING VAN 'N AANSOEK VIR HERSONERING IN TERME VAN ARTIKEL 16 (1) VAN DIE STAD TSHWANE
GRONDGEBRUIKBESTUUR BYWET, 2016**

Ons, Origin Stads en Streekbeplanning (Edms) Bpk, synde die gemagtigde agent van Erf 941, Waverley, gee hiermee ingevolge Artikel 16(1)(f) en Skedule 13 van die Stad Tshwane Grondgebruikbestuur Bywet, 2016, kennis dat ons by die Stad Tshwane Metropolitaanse Munisipaliteit aansoek gedoen het vir die wysiging van die Tshwane Dorpsbeplanningskema, 2008 (Hersien in 2014), deur die hersonering in terme van Artikel 16(1) van die Stad Tshwane Grondgebruikbestuur Bywet, 2016 van die eiendom soos hierbo beskryf. Erf 941 Waverley is geleë te nommer 1293 Starkey Laan, Waverley.

Die aansoek vir hersonering is vanaf "Residensieel 1" na "Residensieel 2", is onderhewig aan sekere voorwaardes.

Die intensie vir die aansoek om hersonering van die bogenoemde eiendom is om die nodige grondgebruiksregte te verkry om ses wooneenhede op die eiendom te akkommodeer, onderhewig aan sekere voorwaardes.

Enige besware of kommentare wat duidelik die gronde van die beswaar en die persoon(ne) se regte uiteensit en aandui hoe hulle belange deur die aansoek geaffekteer gaan word asook die persone se volle kontakbesonderhede, waar sonder die Munisipaliteit nie met die persoon kan korrespondeer nie, moet ingedien word by, of skriftelik gerig word aan: die Strategiese Uitvoerende Direkteur: Stedelike Beplanning en Ontwikkeling, Posbus 3242, Pretoria, 0001 of na CityP_Registration@tshwane.gov.za vanaf **20 Maart 2024** tot **17 April 2024**.

Indien enige belangstellende of geaffekteerde partye die aansoek wil sien of 'n kopie wil ontvang van die grondgebruiksaansoek, kan 'n kopie versoek word vanaf die Munisipaliteit by die volgende kontakbesonderhede: newlanduseapplications@tshwane.gov.za. Alternatiewelik kan 'n kopie van die aansoek vanaf die applikant verkry word by die kontakbesonderhede hieronder verskaf.

Vir doeleindes vir die verkryging van 'n kopie van die aansoek moet kennis geneem word dat die geïnteresseerde of geaffekteerde party die munisipaliteit en die applikant moet voorsien van 'n epos adres waarheen die aansoek elektronies gestuur kan word.

Geen deel van die aansoekdokumentasie wat deur die munisipaliteit of die applikant voorsien is mag kopieer, herproduseer of in enige vorm gebruik of publiseer word op 'n wyse wat sal inbreuk maak op die intellektuele eiendomsreg van die applikant nie.

Volledige besonderhede en planne (indien enige) van die aansoek kan gedurende gewone kantoorure besigtig word by die Munisipale kantore soos hieronder uiteengesit, vir 'n tydperk van 28 dae vanaf **20 Maart 2024** soos verskyn in die Gauteng Provinsiale Gazette, Beeld koerant en The Star koerant.

Adres van die Munisipale kantore: Stad van Tshwane Metropolitaanse Munisipaliteit, Middestad Gebou, 7^{de} vloer, Ruimtelike Beplanning; Ontwikkeling Fasilitering & Implementering, 252 Thabo Sehumestraat, Pretoria. Sluitingsdatum vir enige beswaar(e): **17 April 2024**.

Adres van gemagtigde agent: 306 Melkstraat, Nieuw Muckleneuk. Posbus 2162, Brooklyn Square, 0075. Tel: (012) 346 3735 of Faks: (012) 346 4217. E-pos: plan@origintrp.co.za

Datum van publikasie van die kennisgewing: **20 Maart 2024** en **27 Maart 2024**.

Hersonering: Item No. 38387

20-27

GENERAL NOTICE 299 OF 2024**CITY OF TSHWANE METROPOLITAN MUNICIPALITY
NOTICE OF A REZONING APPLICATION IN TERMS OF SECTION 16(1) OF THE CITY OF TSHWANE LAND
USE MANAGEMENT BY-LAW, 2016 AS WELL AS AN APPLICATION FOR THE REMOVAL OF
RESTRICTIVE CONDITIONS OF TITLE IN TERMS OF SECTION 16(2) OF THE CITY OF TSHWANE LAND
USE MANAGEMENT BY-LAW, 2016**

We Origin Town and Regional Planning (Pty) Ltd, being the authorized agent of Erf 631 of Lynnwood hereby give notice in terms of Section 16(1)(f), Schedule 13 of the City of Tshwane Land Use Management By-Law, 2016, that we have applied to the City of Tshwane Metropolitan Municipality for the amendment of the Tshwane Town Planning Scheme, 2008 (revised 2014) by the rezoning in terms of Section 16(1) of the City of Tshwane Land Use Management By-Law, 2016, as well as for the removal of certain restrictive conditions contained in the Title Deed in terms of Section 16(2) of the City of Tshwane Land Use Management By-Law, 2016 of the property described above. Erf 631 of Lynnwood is situated at number 470 The Wishbone North Street, Lynnwood.

The application for rezoning calls for Erf 631 of Lynnwood to be rezoned from "Residential 1" with a minimum erf size of 1250m² to "Residential 1" with a minimum Erf size of 700m² for purposes of subdividing the property. An application for subdivision is also submitted to subdivide the subject property into two full title erven.

Application is also made for the removal of conditions: Condition I (b) on Page 2, Conditions I (g) and II (a) on Page 3, Conditions II (b), II (c), II (c)(i), II (c)(ii), II (c)(iii) and II (d) on Page 4 from Title Deed T42411/2019 pertaining to Erf 631 Lynnwood.

The intention of the application for rezoning of the subject property is to obtain the necessary land use rights to allow for the subdivision of the subject property, subject to certain conditions. The intention of the application for removal of restrictive conditions of title is to remove certain conditions of title which may restrict the proposed development or are no longer relevant.

Any objection(s) and/or comment(s), including the grounds for such objection(s) and/or comment(s) with full contact details, without which the Municipality cannot correspond with the person or body submitting the objection(s) and/or comment(s), shall be lodged with, or made in writing to: the Strategic Executive Director: City Planning and Development, PO Box 3242, Pretoria, 0001 or to CityP_Registration@tshwane.gov.za from **20 March 2024** until **17 April 2024**.

Should any interested or affected party wish to view or obtain a copy of the land development application, a copy can be requested from the Municipality, by requesting such copy through the following contact details: newlanduseapplications@tshwane.gov.za. Alternatively, a copy of the application could be obtained from the applicant at the contact details provided below. The applicant shall ensure that the copy forwarded to any interested and affected party shall be the copy submitted the Municipality to newlanduseapplications@tshwane.gov.za.

For purposes of obtaining a copy of the application, it must be noted that the interested and affected party must provide the Municipality and the applicant with an e-mail address or other means by which to provide the said copy electronically.

No part of the application documents provided by the Municipality or the applicant, may be copied, reproduced or in any form published or used in a manner that will infringe on intellectual property rights of the applicant.

Should any interested or affected party not take any steps to view and or obtain a copy of the land development application, the failure by an interested and affected party to obtain a copy of an application shall not be regarded as grounds to prohibit the processing and consideration of the application.

Full particulars and plans (if any) may be inspected during normal office hours at the Municipal offices as set out below, for a period of 28 days from **20 March 2024** as published in the Provincial Gazette, The Beeld newspaper and The Star newspaper.

Address of Municipal offices: City of Tshwane Metropolitan Municipality, Room E10, corner of Basden and Rabie Streets, Centurion Municipal Offices, Centurion. Closing date for any objections and/or comments: **17 April 2024**.

Address of applicant: 306 Melk Street, Nieuw Muckleneuk, 0181, Pretoria, P O Box 2162, Brooklyn Square, 0075. Telephone: 012 346 3735 or Fax 012 346 4217. E-mail: plan@origintrp.co.za

Date on which the application will be published: **20 March 2024** and **27 March 2024**.

Rezoning Reference: Item No. 39651

Removal Reference: Item No. 39652

20-27

ALGEMENE KENNISGEWING 299 VAN 2024**STAD VAN TSHWANE METROPOLITAANSE MUNISIPALITEIT
KENNISGEWING VAN 'N AANSOEK VIR HERSONERING IN TERME VAN ARTIKEL 16(1) VAN DIE STAD
TSHWANE GRONDGEBRUIKBESTUUR BYWET, 2016, ASOOK VIR DIE OPHEFFING VAN BEPERKENDE
TITELVOORWAARDES IN TERME VAN ARTIKEL 16(2) VAN DIE STAD TSHWANE
GRONDGEBRUIKBESTUUR BYWET, 2016**

Ons, Origin Stads en Streekbeplanning (Edms) Bpk, synde die gemagtigde aggent van Erf 631 van Lynnwood, gee hiermee ingevolge Artikel 16(1)(f), Skedule 13 van die Stad Tshwane Grondgebruikbestuur Bywet, 2016, kennis dat ons by die Stad Tshwane Metropolitaanse Munisipaliteit aansoek gedoen het vir die wysiging van die Tshwane Dorpsbeplanningskema, 2008 (hersien in 2014), deur die hersonering in terme van Artikel 16(1) van die Stad Tshwane Grondgebruikbestuur Bywet, 2016, asook vir die opheffing van sekere beperkende voorwaardes in die titelakte in terme van Artikel 16(2) van die Stad Tshwane Grondgebruikbestuur Bywet, 2016 van die eiendom soos hierbo beskryf. Erf 631 van Lynnwood is geleë te nommer 470 The Wishbone North Straat, Lynnwood.

Die aansoek vir hersonering is vanaf "Residensieël 1" met 'n minimum erf grootte van 1250m² na "Residensieël 1" met 'n minimum erf grootte van 700m² vir doeleindes om die erf te onderverdeel. 'n Aansoek vir onderverdeling is ook ingedien om die erf in twee vol titel erwe te onderverdeel.

Aansoek is ook gedoen vir die opheffing van voorwaardes Voorwaarde I (b) op Bladsy 2, Voorwaardes I (g) en II (a) op Bladsy 3, Voorwaardes II (b), II (c), II (c)(i), II (c)(ii), II (c)(iii) en II (d) op Bladsy 4, van Titel Akte T42411/2019 met betrekking tot Erf 631 Lynnwood.

Die intensie vir die aansoek om hersonering van die bogenoemde eiendom is om die nodige grondgebruiksregte te bekom om die erf in twee vol titel erwe te verdeel. Die intensie van die aansoek om opheffing van beperkende titelvoorwaardes is om sekere titelvoorwaardes te verwyder wat die voorgestelde ontwikkeling kan beperk of wat nie meer relevant is nie.

Enige besware of kommentare wat duidelik die gronde van die beswaar en die persoon(ne) se regte uiteensit en aandui hoe hulle belange deur die aansoek geaffekteer gaan word asook die persone se volle kontakbesonderhede, waar sonder die Munisipaliteit nie met die persoon kan korrespondeer nie, moet ingedien word by, of skriftelik gerig word aan: die Strategiese Uitvoerende Direkteur: Stedelike Beplanning en Ontwikkeling, Posbus 3242, Pretoria, 0001 of na CityP_Registration@tshwane.gov.za vanaf **20 Maart 2024** tot **17 April 2024**.

Indien enige belangstellende of geaffekteerde partye die aansoek wil sien of 'n kopie wil ontvang van die grondgebruik aansoek, kan 'n kopie versoek word vanaf die Munisipaliteit deur dit te versoek by die volgende kontak besonderhede: newlanduseapplications@tshwane.gov.za. Alternatiewelik kan 'n kopie van die aansoek vanaf die applikant verkry word by die kontakbesonderhede hieronder verskaf. Die applikant moet toesien dat die kopie van die aansoek wat aan enige belanghebbende en geaffekteerde party gestuur word, dieselfde kopie is wat aan die munisipaliteit gestuur is na newlanduseapplications@tshwane.gov.za.

Vir doeleindes van verkryging van 'n kopie van die aansoek moet kennis geneem word dat die geïnteresseerde of geaffekteerde party die munisipaliteit en die applikant moet voorsien van 'n epos adres waarheen die aansoek elektronies gestuur kan word.

Geen deel van die aansoek dokumentasie wat deur die munisipaliteit of die applikant voorsien is mag kopieer, herproduseer of in enige vorm gebruik of publiseer word op 'n wyse wat sal inbreuk maak op die intellektuele eiendomsreg van die applikant nie.

Indien 'n belanghebbende of geaffekteerde party geen stappe neem om 'n afskrif van die grondgebruik aansoek te besigtig en/of te verkry nie, word die nalatigheid deur so 'n party om 'n afskrif van 'n aansoek te bekom, nie as geldige rede beskou om die verwerking en oorweging van 'n aansoek te verhinder nie.

Volledige besonderhede en planne (indien enige) van die aansoek sal gedurende gewone kantoorure kan besigtig word by die Munisipale kantore soos hieronder uiteengesit, vir 'n tydperk van 28 dae vanaf **20 Maart 2024** soos verskyn in die Gauteng Provinsiale Gazette, Beeld koerant en The Star koerant.

Adres van die Munisipale kantore: Stad van Tshwane Metropolitaanse Munisipaliteit, Kamer E10, hoek van Basden en Rabie Straat, Centurion Munisipale Kantore, Centurion. Sluitingsdatum vir enige beswaar(e): **17 April 2024**.

Adres van gemagtigde agent: Origin Stadsbeplanning, 306 Melkstraat, Nieuw Muckleneuk. Posbus 2162, Brooklyn Square, 0075. Tel: (012) 346 3735 of Faks: (012) 346 4217. E-pos: plan@origintrp.co.za

Datum van publikasie van die kennisgewing: **20 Maart 2024** en **27 Maart 2024**.

Hersonering Verwysing: Item No. 39651

Opheffing Verwysing: Item No. 39652

20-27

GENERAL NOTICE 304 OF 2024**MOGALE CITY LOCAL MUNICIPALITY****NOTICE OF REZONING AND SUBDIVISION APPLICATIONS IN TERMS OF SECTIONS 45 AND 58 OF THE
MOGALE CITY SPATIAL PLANNING AND LAND USE MANAGEMENT BY-LAW, 2018**

We, Synchronicity Development Planning, being the applicant for the Remainder of Erf 1265 Kenmare Extension 4, hereby give notice in terms of Section 45(2)(a) of the Mogale City Spatial Planning and Land Use Management By-law, 2018, that we have applied to Mogale City Local Municipality for the amendment of the Mogale City Land Use Scheme, 2022 in respect of the mentioned property. The property is situated at 37 Athlone Road, Kenmare Extension 4.

Application is made to rezone the property from "Educational" to "Residential 1" with a density of one dwelling per 500m² to permit the establishment of one additional dwelling unit. The property will furthermore be subdivided into two portions.

Any objection(s) and/or comment(s), including the grounds for such objection(s) and/or comment(s) with full contact details, without which the Municipality cannot correspond with the person or body submitting the objection(s) and/or comment(s), shall be lodged with, or made in writing to The Manager Economic Services, Development and Planning to the address below or email pauline.mokale@mogalecity.gov.za Tel No (011) 951-2004 and copy the applicant (detail below) from 20 March to 17 April 2024.

Full particulars and plans (if any) may be inspected during normal office hours at the municipal offices as set out below for 28 days starting 20 March 2024.

Address of Municipal offices: 1st floor, Furniture City Building, corner of Human Street & Monument Street,
Krugersdorp

Closing date for any objections/comments: 17 April 2024

Postal address of the applicant: PO Box 1422, Noordheuwel, 1756
Telephone: 082 448 7368 Email: info@synchroplan.co.za

Dates on which notice will be published: 20 and 27 March 2024

20-27

GENERAL NOTICE 308 OF 2024**CITY OF TSHWANE METROPOLITAN MUNICIPALITY****NOTICE OF A REZONING FOR THE AMENDMENT OF THE TSHWANE TOWNPLANNING SCHEME, 2008 IN TERMS OF SECTION 16(1) OF THE CITY OF TSHWANE LAND USE MANAGEMENT BY-LAW, 2016.**

I/We, **Linzelle Terblanche of Thandiwe Townplanners**, being the authorised agent of the owner of **Erf 13 Erasmia** hereby gives notice in terms of Section 16(1) read with Schedule 23 of the City of Tshwane Land Use Management By-Law, 2016, that we have applied to the City of Tshwane Metropolitan Municipality, - Administrative Unit: Centurion for the amendment of the Tshwane Town Planning Scheme, 2008 (Revised in 2014) for the rezoning in terms of Section 16(1) of the City of Tshwane Land Use Management By-Law, 2016, situated at 469 Barbara Coetzer street, Erasmia. The rezoning is from: **“Residential 3” with a density of 40 units per hectare to “Business 4”** The intension of the applicant in this matter is to utilise the erf for offices. Any objection(s) and/or comment(s), including the grounds for such objection(s) and/or comment(s) with full contact details, without which the Municipality cannot correspond with the person or body submitting the objection(s) and/or comment(s), shall be lodged with, or made in writing to: the Strategic Executive Director; City Planning and Development, P.O Box 3242, Pretoria, 0001 or to CityP_Registration@tshwane.gov.za from **20 March 2024** the first date of the publication of the notice set out in section 16(1)(f) of the By-Law referred to above), until **18 April 2024** (not less than 28 days after the date of first publication of the notice).

In addition, the applicant may upon submission of the application either forward a copy electronically or publish the application, with confirmation of completeness by the Municipality accompanying the electronic copy on their website, if any. The applicant shall ensure that the copy published or forwarded to any interested and affected party shall be the copy submitted with the Municipality to newlanduseapplications@tshwane.gov.za. For purposes of obtaining a copy of the application, it must be noted that the interested and affected party must provide the Municipality and the applicant with an email address or other means by which to provide the said copy electronically. No part of the documents provided by the Municipality or the applicant, may be copied, reproduced or in any form published or used in a manner that will infringe on intellectual property rights of the applicant. Should any interested or affected party not take any steps to view and or obtain a copy of the land use development application, the failure by an interested and affected party to obtain a copy of an application shall not be regarded as grounds to prohibit the processing and consideration of the application.

Full particulars and plans (if any) may be inspected during normal office hours at the Municipal offices as set out below for a period of 28 days from the date of first publication of the notice in the Provincial Gazette/ Beeld and The Business Day newspapers.

Address of Municipal offices: City of Tshwane Metropolitan Municipality - Administration: Centurion, Room 8 or E10, Town Planning Office, cnr Basden and Rabie Streets, Centurion.

Closing date for any objections and/or comments: **18 April 2024**

Address of applicant: Wapadrand Ave 833, Wapadrand, PO Box 885 Wapadrand, 0050, Email: thandiweplanners@gmail.com. Telephone No: 082 333 7568

Dates on which notice will be published: **20 March 2024 and 27 March 2024**

Reference: CPD/9/2/4/2-7496T, Item no: 39579

20-27

ALGEMENE KENNISGEWING 308 VAN 2024**STAD VAN TSHWANE METROPOLITAANSE MUNISIPALITEIT****KENNISGEWING VIR DIE HERSONERINGSAAANSOEK IN TERME VAN DIE GEVOLGE ARTIKEL 16(1) VAN DIE STAD TSHWANE GRONDGEBRUIKBESTUURVERORDERING, 2016**

Ek, **Linzelle Terblanche van Thandiwe Stads-en-Streekbeplanners**, synde die applikant van **Erf 13 Erasmia**, gee hiermee in terme van Artikel 16(1) saamgelees met Bylae 23 van die Stad van Tshwane Grondgebruikbestuurverordening, 2016, dat ons by die Stad van Tshwane Metropolitaanse Munisipaliteit aansoek gedoen het vir die wysiging van die Dorpsbeplanningskema bekend as die Tshwane Dorpsbeplanningskema, 2008 (hersien in 2014), deur die hersonering en van die eiendom hierbo beskryf. Die eiendom is gelee te 469 Barbara Coetzer straat Erasmia. Die hersonering is vanaf **“Residensiële 3” vir 40 eenhede per hektaar na “Besigheid 4”**. Die intensie van die applikant in hierdie geval is om die erf te gebruik vir kantore.

Enige beswaar(e) en/ of kommentare, insluitend die grond van sulke beswaar(e) en/of kommentare met volle kontakbesonderhede, waarsonder die Munisipaliteit nie met die persoon of liggaam wat die beswaar(e) en/of kommentare ingedien het kan kommunikeer nie, moet ingedien word of skriftelik gerig word aan van Die Strategiese Uitvoerende Direkteur: Stadsbeplanning, en Ontwikkeling by Posbus 3242, Pretoria, 0001 of CityP_Registration@tshwane.gov.za vanaf **20 Maart 2024** (eerste datum van kennisgewing soos uiteengesit in Artikel 16(1) (f) van die Stad van Tshwane Grondgebruikbeheerverordening, 2016) tot **18 April 2024** (nie minder as 28 dae na die eerste datum van publikasie van kennisgewing). As enige belanghebbende of geaffekteerde party 'n afskrif van die grondontwikkelingsaansoek wil besigtig of bekom, kan 'n afskrif van die munisipaliteit versoek word deur die volgende kontakbesonderhede te versoek: **newlanduseapplications@tshwane.gov.za**. Daarbenewens kan die aansoeker by indiening van die aansoek of 'n afskrif elektronies deurstuur of die aansoek publiseer met die bevestiging van die volledigheid deur die Munisipaliteit, vergesel van die elektroniese eksemplaar op hul webwerf, indien enige. Die aansoeker sal toesien dat die afskrif gepubliseer is, of aan enige belanghebbende of geaffekteerde party gepubliseer of deurgegee is, dieselde afskrif as wat ingedien is by die Munisipaliteit by **newlanduseapplications@tshwane.gov.za**. Ten einde 'n afskrif van die aansoek te bekom, moet daarop gelet word dat die belanghebbende en geaffekteerde party die Munisipaliteit en die aansoeker 'n e-posadres of ander maniere moet verskaf om sodanige afskrif elektronies te verskaf. Geen deel van die dokumente wat deur die Munisipaliteit of aansoeker voorsien is mag gekopieër, gereproduseer word of in enige vorm gepubliseer of gebruik word op 'n manier wat die applikant se intellektuele eiendomsregte aantast nie. Indien 'n belanghebbende of geaffekteerde party nie stappe doen om 'n afskrif van die grondontwikkelingsaansoek te besigtig of te bekom nie, word die versuim deur die belanghebbende of geaffekteerde party om 'n aansoek te bekom nia as redes beskou om die verwerking en oorweging te verhoed nie.

Volledige besonderhede en planne (as daar beskikbaar is) kan gedurende gewone kantoorure by die Munisipale kantore hieronder uiteengesit bestudeer word, vir 'n periode van 28 dae vanaf die eerste datum van publikasie van kennisgewing in die Provinsiale Gazette/The Business Day/ Die Beeld koerante.

Adres van Munisipale kantore: Stad van Tshwane Munisipale kantore: Administrasie: Centurion, Kamer 8 of E10, h/v Basden en Rabie straat, Centurion

Sluitingsdatum vir enige beswaar(e) en of kommentaar(e): **18 April 2024**

Adres van applikant: Wapadrand weg 833, Wapadrand of Posbus 885 Wapadrand, 0050,

Epos: **thandiweplanners@gmail.com**, Tel no: 082 333 7568

Publikasiedatums van kennisgewing: **20 Maart 2024 en 27 Maart 2024**

Verwysing: CPD/9/2/4/2-TT Item no: 39579

20-27

GENERAL NOTICE 309 OF 2024**NOTICE OF AN APPLICATION IN TERMS OF SECTION 48 AND SECTION 50 OF THE CITY OF EKURHULENI METROPOLITAN MUNICIPALITY SPATIAL PLANNING AND LAND USE MANAGEMENT BY-LAW, 2019, AS READ TOGETHER WITH THE CITY OF EKURHULENI LAND USE SCHEME 2021**

I, François du Plooy, being the authorised agent of the owner of Erf 64 Randhart Township, give notice in terms of Section 48 and Section 50 of the City of Ekurhuleni Metropolitan Municipality Spatial Planning and Land Use Management By-Law, 2019, as read together with the City of Ekurhuleni Land Use Scheme 2021, that I have applied to the City of Ekurhuleni Metropolitan Municipality (Alberton Customer Care Agency) for the simultaneous removal of certain Restrictive Title Conditions contained in Title Deed T35149/2017 and for Rezoning of the property described above, situated at 5 Nelson Mandela Avenue, Randhart Township, from Residential 1 to Business 3 for Medical Consulting Rooms, subject to certain conditions.

Particulars of the application will lie open for inspection during normal office hours and in terms of Section 45 of SPLUMA, (Act 16 of 2013), any interested person, who has the burden to establish his/her status as an interested person, shall lodge in writing, his/her full objection/ interest in the application and also provide clear contact details to the office of the Area Manager: City Planning Department, Level 11, Alberton Customer Care Agency, Alwyn Taljaard Avenue, Alberton for the period of 28 days from **20 March 2024**.

Objections to or representation in respect of the application must be lodged with or made in writing to the Area Manager: City Planning Department at the above address or at P.O. Box 4, Alberton 1450, within a period of 28 days from **20 March 2024 up to 17 April 2024**.

Address of applicant: François du Plooy Associates, P.O. Box 85108, Emmarentia, 2029. Tel: (011) 568 8329 / 082 600 3174. E-mail: francois@fdpass.co.za

20-27

GENERAL NOTICE 310 OF 2024**NOTICE OF APPLICATION FOR SIMULTANEOUS REMOVAL OF RESTRICTIONS AND REZONING APPLICATION IN TERMS SECTION 68 OF THE CITY OF EKURHULENI METROPOLITAN MUNICIPALITY SPATIAL PLANNING AND LAND USE MANAGEMENT BY-LAW, 2019****ERF 2709 BENONI**

I, Pieter Venter being authorized agent of the owner hereby give notice in terms of Section 10 of the City of Ekurhuleni Metropolitan Municipality Spatial Planning and Land Use Management By-Law, 2019, that I have applied to the City of Ekurhuleni Metropolitan Municipality (Benoni Customer Care Centre) for the removal of certain conditions contained in the Title Deed T30077/2023 of Erf 2709 Benoni of which property is situated at 51 Sunnyside Avenue, Benoni and for the simultaneous amendment of the City of Ekurhuleni Land Use Scheme, 2021, by the rezoning of the property from "Residential 1" to "Residential 3" with a coverage of 50%, height of 2 storeys, Floor Area Ratio of 0.8 and a density of 30 units per hectare (maximum of 10 dwelling units).

Particulars of the application will lie for inspection during normal office hours at the office of the Manager: Town Planning, Benoni Sub Section of the City of Ekurhuleni Metropolitan Municipality, 6th Floor, Benoni Civic Centre, Treasury Building, corner Tom Jones Street and Elston Avenue, Benoni and at the offices of Terraplan Gauteng Pty Ltd, for a period of 28 days from 20/03/2024.

Objections to or representations in respect of the application must be lodged with or made in writing to the Manager: Town Planning, Benoni Sub Section of the City of Ekurhuleni Metropolitan Municipality, 6th Floor, Benoni Civic Centre, Treasury Building, corner Tom Jones Street and Elston Avenue, Benoni or Private Bag X014, Benoni, 1500 or by email to Mdumiseni.Mkhize@ekurhuleni.gov.za, within a period of 28 days from 20/03/2024 (on or before 22/04/2024).

Address of the authorised agent: Terraplan Gauteng Pty Ltd, PO Box 1903, Kempton Park, 1620, 1st Floor, Forum Building, 6 Thistle Road, Kempton Park, 1619. Tel: 011 394 1418/8. Fax: 011 975 3716, e-mail: jhb@terraplan.co.za (our ref: HS3405)

20-27

GENERAL NOTICE 311 OF 2024**NOTICE OF AN APPLICATION FOR THE AMENDMENT OF THE CITY OF EKURHULENI LAND USE SCHEME 2021, IN TERMS OF SECTION 48 OF THE CITY OF EKURHULENI METROPOLITAN MUNICIPALITY SPATIAL PLANNING AND LAND USE MANAGEMENT BY-LAW, 2019**

I, François du Plooy, being the authorised agent of the owners of Erf 2794 Eden Park Extension 4 Township, give notice in terms of Section 48 of the City of Ekurhuleni Metropolitan Municipality Spatial Planning and Land Use Management By-Law, 2019, that I have applied to the City of Ekurhuleni Metropolitan Municipality for the amendment of the City of Ekurhuleni Land Use Scheme, 2021, for Rezoning of the property described above, situated at 30 Honda Street, Eden Park Extension 4 Township, from Residential 1 to Business 2, subject to certain conditions.

Particulars of the application will lie open for inspection during normal office hours and in terms of Section 45 of SPLUMA, (Act 16 of 2013), any interested person, who has the burden to establish his/her status as an interested person, shall lodge in writing, his/her full objection/ interest in the application and also provide clear contact details to the office of the Area Manager: City Planning Department, Level 11, Alberton Customer Care Agency, Alwyn Taljaard Avenue, Alberton for the period of 28 days from **20 March 2024**.

Objections to or representation in respect of the application must be lodged with or made in writing to the Area Manager: City Planning Department at the above address or at P.O. Box 4, Alberton 1450, within a period of 28 days **from 20 March 2024 up to 17 April 2024**.

Address of applicant: François du Plooy Associates, P.O. Box 85108, Emmarentia, 2029. Tel: (011) 568 8329/ 082 600 3174. E-mail: francois@fdpass.co.za

20-27

GENERAL NOTICE 312 OF 2024**NOTICE OF APPLICATION FOR SIMULTANEOUS REMOVAL OF RESTRICTIONS AND REZONING APPLICATION IN TERMS SECTION 68 OF THE CITY OF EKURHULENI METROPOLITAN MUNICIPALITY SPATIAL PLANNING AND LAND USE MANAGEMENT BY-LAW, 2019
ERF 46 LAKEFIELD**

I, Pieter Venter being authorized agent of the owner hereby give notice in terms of Section 10 of the City of Ekurhuleni Metropolitan Municipality Spatial Planning and Land Use Management By-Law, 2019, that I have applied to the City of Ekurhuleni Metropolitan Municipality (Benoni Care Centre) for the removal of certain conditions contained in the Title Deed T33221/2023 of Erf 46 Lakefield of which property is situated at 17 Ness Avenue, Lakefield and for the simultaneous amendment of the City of Ekurhuleni Land Use Scheme, 2021, by the rezoning of the property from "Residential 1" to "Residential 3" with a coverage of 50%, height of 2 storeys, Floor Area Ratio of 0.8 and a density of 30 units per hectare (maximum of 10 dwelling units).

Particulars of the application will lie for inspection during normal office hours at the office of the Manager: Town Planning, Benoni Sub Section of the City of Ekurhuleni Metropolitan Municipality, 6th Floor, Benoni Civic Centre, Treasury Building, corner Tom Jones Street and Elston Avenue, Benoni and at the offices of Terraplan Gauteng Pty Ltd for a period of 28 days from 20/03/2024.

Objections to or representations in respect of the application must be lodged with or made in writing to the Manager: Town Planning, Benoni Sub Section of the City of Ekurhuleni Metropolitan Municipality, 6th Floor, Benoni Civic Centre, Treasury Building, corner Tom Jones Street and Elston Avenue, Benoni or Private Bag X014, Benoni, 1500 or by email to Mdumiseni.Mkhize@ekurhuleni.gov.za, within a period of 28 days from 20/03/2024, on or before 22/04/2024.

Address of the authorised agent: Terraplan Gauteng Pty Ltd, PO Box 1903, Kempton Park, 1620, 1st Floor, Forum Building, 6 Thistle Road, Kempton Park, 1619. Tel: 011 394 1418/9. Fax: 011 975 3716, e-mail: jhb@terraplan.co.za (our ref: HS3406)

20-27

GENERAL NOTICE 313 OF 2024**NOTICE OF AN APPLICATION IN TERMS OF SECTION 48 AND SECTION 50 OF THE CITY OF EKURHULENI METROPOLITAN MUNICIPALITY SPATIAL PLANNING AND LAND USE MANAGEMENT BY-LAW, 2019, AS READ TOGETHER WITH THE CITY OF EKURHULENI LAND USE SCHEME 2021**

I, François du Plooy, being the authorised agent of the owner of Erven 942 and 1014 Randhart Extension 1 Township, give notice in terms of Section 48 and Section 50 of the City of Ekurhuleni Metropolitan Municipality Spatial Planning and Land Use Management By-Law, 2019, as read together with the City of Ekurhuleni Land Use Scheme 2021, that I have applied to the City of Ekurhuleni Metropolitan Municipality (Alberton Customer Care Agency), for the simultaneous removal of certain Restrictive Title Conditions contained in Title Deed T41090/2015 and T17860/2014 and for Rezoning of the properties described above, situated at 67 and 98 Nelson Mandela Avenue, Randhart Extension 1 Township, from Business 3 for offices, personal trade (hair and beauty salon as well as a coffee shop) to Business 3 to also include Medical Consulting Rooms and related Medical Uses.

Particulars of the application will lie open for inspection during normal office hours and in terms of Section 45 of SPLUMA, (Act 16 of 2013), any interested person, who has the burden to establish his/her status as an interested person, shall lodge in writing, his/her full objection/ interest in the application and also provide clear contact details to the office of the Area Manager: City Planning Department, Level 11, Alberton Customer Care Agency, Alwyn Taljaard Avenue, Alberton for the period of 28 days from **20 March 2024**.

Objections to or representation in respect of the application must be lodged with or made in writing to the Area Manager: City Planning Department at the above address or at P.O. Box 4, Alberton 1450, within a period of 28 days from **20 March 2024 up to 17 April 2024**.

Address of applicant: François du Plooy Associates, P.O. Box 85108, Emmarentia, 2029. Tel: (011) 568 8329.
E-mail: francois@fdpass.co.za

20-27

GENERAL NOTICE 314 OF 2024**NOTICE OF AN APPLICATION IN TERMS OF SECTION 48 AND SECTION 50 OF THE CITY OF EKURHULENI METROPOLITAN MUNICIPALITY SPATIAL PLANNING AND LAND USE MANAGEMENT BY-LAW, 2019, AS READ TOGETHER WITH THE CITY OF EKURHULENI LAND USE SCHEME 2021**

I, François du Plooy, being the authorised agent of the owner of Erf 585 Raceview Township, give notice in terms of Section 48 and Section 50 of the City of Ekurhuleni Metropolitan Municipality Spatial Planning and Land Use Management By-Law, 2019, as read together with the City of Ekurhuleni Land Use Scheme 2021, that I have applied to the City of Ekurhuleni Metropolitan Municipality (Alberton Customer Care Agency) for the simultaneous removal of certain Restrictive Title Conditions contained in Title Deed T19281/2023 and for Rezoning of the property described above, situated at 61 Padstow Street, Raceview Township, from Residential 1 to Residential 3 to permit a maximum of 8 dwelling units (40 dwelling units per Hectare).

Particulars of the application will lie open for inspection during normal office hours and in terms of Section 45 of SPLUMA, (Act 16 of 2013), any interested person, who has the burden to establish his/her status as an interested person, shall lodge in writing, his/her full objection/ interest in the application and also provide clear contact details to the office of the Area Manager: City Planning Department, Level 11, Alberton Customer Care Agency, Alwyn Taljaard Avenue, Alberton for the period of 28 days from **20 March 2024**.

Objections to or representation in respect of the application must be lodged with or made in writing to the Area Manager: City Planning Department at the above address or at P.O. Box 4, Alberton 1450, within a period of 28 days from **20 March 2024 up to 17 April 2024**.

Address of applicant: François du Plooy Associates, P.O. Box 85108, Emmarentia, 2029. Tel: (011) 568 8329/ 082 600 3174. E-mail: francois@fdpass.co.za

20-27

GENERAL NOTICE 315 OF 2024

NOTICE OF APPLICATION FOR THE AMENDMENT OF TOWN PLANNING SCHEME IN TERMS OF SECTION 48 OF THE CITY OF EKURHULENI METROPOLITAN MUNICIPALITY SPATIAL PLANNING AND LAND USE MANAGEMENT BY-LAW, 2019: ERF 4333 SELCOURT EXTENSION 20 TOWNSHIP.

I, Gavin Edwards of Gavin Edwards Town Planning Consultancy CC, being the authorized agent of the owner of **Erf 4333 Selcourt Extension 20 Township**, hereby give notice in terms of Section 10 of the City of Ekurhuleni Metropolitan Municipality Spatial Planning and Land Use Management By-Law, 2019, that I have applied to the City of Ekurhuleni Metropolitan Municipality for the amendment of the City of Ekurhuleni Land Use Scheme, 2021 ("CELUS"), by the rezoning of the property described above situated at: 33 Atlanta Street, Springs, 1559. The rezoning is from: "Business 2" subject to certain conditions to "Business 2" including a filling station, subject to certain conditions. The effect of the said rezoning application is to align the land use rights of the said property with the identical land use rights pertaining to Erf 4332 Selcourt Extension 20 in order to facilitate consolidation of both properties. There is no intention to erect a further filling station use on the consolidated property.

Particulars of the application will lie for inspection during normal office hours at the office of the Manager: Town Planning, Springs Sub Section of the City of Ekurhuleni Metropolitan Municipality, Springs CCA, 4th floor, F-Block, Springs Civic Centre, Cnr Plantation and South Main Reef Roads, Springs, for a period of 28 days from 20 March 2024. Objections to or representations in respect of the application must be lodged with or made in writing to the Manager: Town Planning, Springs Sub Section of the City of Ekurhuleni Metropolitan Municipality, Springs CCA, 4th floor, F-Block, Springs Civic Centre, Cnr Plantation and South Main Reef Roads, Springs, or by email to Philani.Shabangu@ekurhuleni.gov.za within a period of 28 days from 20 March 2024. Address of the authorised agent: GE Town Planning Consultancy CC, P.O. Box 787285, Sandton, 2146, Tel No.: (012) 653-4488, Cell No.: 082 553 3589 and email: gavingetp@outlook.com.

20-27

GENERAL NOTICE 323 OF 2024**Emfuleni Local Municipality****Notice of a Rezoning and Excision Application**

We, Urbansignal (Pty)Ltd, being the authorised agent of the registered owner of Holding 109 Theoville AH, hereby give notice in terms of Section 38 and Section 83 of the Emfuleni Municipality Spatial Planning and Land Use Management By-law, 2018 for amendment of the Emfuleni Land Use Scheme, 2023 from Undetermined to Agricultural with Annexure for Special Use such as a farm stall and the Excision for the Removal of the Agricultural Holding Register. Property located at 109 Ravel Road, Theoville.

Particulars of this application will lie for inspection during normal office hours (07h30 to 16h00) at the Office of the Manager of the Urban Planning Department, 1st Floor, Municipal Offices, Emfuleni Local Municipality, 77 President Kruger Street, Vanderbijlpark, 1911 for the period of 30 days from the date of the first publication of this notice being the 27 March 2024.

Objections/ or Comments must be made in writing, with the grounds thereof to the Manager of the Urban Planning Department at the above-mentioned address or at the P.O. Box 3, Vanderbijlpark, 1900 within the period of 30 days. Alternatively, you can contact the applicant below. Objection period ends on 26 April 2024.

Applicant: B Planning (Pty) Ltd, Address: 153 Beethoven Str, SW5, Vanderbijlpark, Contact: 016 932 1949/ 076 199 6534, email: planner@bplanning.co.za . Our ref:TP009.

ALGEMENE KENNISGEWING 323 VAN 2024**Emfuleni Plaaslike Munisipaliteit****Kennisgewing van hersonering's en Uitsluitings aansoek.**

Ons, Urbansignal (Pty) Ltd, synde die gemagtigde agent van die geregistreerde eienaar van Hoewe 109 Theoville AH, gee hiermee kennis ingevolge Artikel 38 en Artikel 83 van die Emfuleni Munisipale Ruimtelike Beplanning en Gruidgebruik bestuur By-wet, 2018, vir die wysiging van die Emfuleni Dorpsbeplanning By-wet 2023 dat ons by die Emfuleni Plaaslike Munisipaliteit aansoek gedoen het vir die hersonering van Onbepaald na Plaaslik met Spesiale gebruik soos n Plaasstalletjie, onderhewig aan voorwaardes en die Uitsluiting van Plaaslike hoewe uit die Plaaslike Hoewe Register. (Geleë ter 109 Ravel Straat, Theoville.)

Besonderhede van hierdie aansoek le te ter insae gedurende gewone kantoorure (07h30 tot 16h00) by die Kantoor van die Bestuurder van die Stedelike Beplanningsdepartement, 1ste Vloer, Munisipale Kantore, Emfuleni Plaaslike Munisipaliteit, President Kruger Staat Nr 77, Vanderbijlpark vir 'n tydperk van 30 dae vanaf die datum van die eerste publikasie van hierdie kennisgewing naamlik die 27 Maart 2024.

Besware/ of Kommentaar moet skriftelik gemaak word, met die gronde daarvan aan die Bestuurder van die Stedelike Beplanningsafdeling by bogenoemde adres of by die Posbus 3, Vanderbijlpark, 1900 binne die tydperk van 30 dae. Alternatiewelik kan u die aansoeker hieronder kontak. Beswaar tydperk eindig 26 April 2024.

Aansoeker: B Planning (Edms) Bpk., Adres: 153 Beethoven Str, SW5, Vanderbijlpark, Kontak: 016 932 1494/ 076 199 6534, epos: planner@bplanning.co.za. Ons verw :TP009.

GENERAL NOTICE 324 OF 2024**DECLARATION OF AN APPROVED REZONING AND REMOVAL OF
RESTRICTIVE CONDITIONS APPLICATION
CORRECTION NOTICE :****GENERAL NOTICE 975 OF 2023 DATED 30 AUGUST 2023****CITY OF EKURHULENI METROPOLITAN MUNICIPALITY
CITY OF EKURHULENI AMENDMENT SCHEME B0979C
REMAINING EXTENT OF ERF 176 RYNFIELD TOWNSHIP**

It is hereby notified in terms of the provisions of section 48(2) and 50(5) of the City of Ekurhuleni Metropolitan Municipality Spatial Planning and Land Use Management By-law, 2019, that the City of Ekurhuleni Metropolitan Municipality has approved the removal of restrictive title conditions (f) and (g) from Deed of Transfer T40556/2016 and hereby adopted the land development application for the amendment of the City of Ekurhuleni Land Use Scheme, 2021 by the rezoning of Remaining Extent of Erf 176 Rynfield Township from "Residential 1" to "Community Facility", for Child Care Facility, subject to certain further conditions.

The approved Amendment Scheme documents will lie for inspection at the Manager: Town Planning, Benoni Sub Section, City of Ekurhuleni Municipality, 6th Floor, Benoni Customer Care Centre, 76 Elston Avenue, Benoni, during normal office hours.

This amendment scheme was previously known as Ekurhuleni Amendment Scheme **B0640** and is now known as City of Ekurhuleni Amendment Scheme **B0979C** and shall come into operation on the date of publication of the notice.

(Reference number: CD15/2024)

CITY OF EKURHULENI METROPOLITAN MUNICIPALITY

GENERAL NOTICE 325 OF 2024**NOTICE OF APPLICATION FOR THE REMOVAL OF RESTRICTIVE TITLE CONDITIONS AND SIMULTANEOUS REZONING IN TERMS OF SECTION 68 OF THE CITY OF EKURHULENI METROPOLITAN MUNICIPALITY SPATIAL PLANNING AND LAND USE MANAGEMENT BY-LAW, 2019 READ WITH THE CITY OF EKURHULENI LAND USE SCHEME, 2021****ERF 1053, RYNFIELD TOWNSHIP (BENONI SUB-SECTION)
AMENDMENT SCHEME NUMBER B 01032 C**

I, Leon Andre Bezuidenhout, being the authorized agent of the owner hereby give notice in terms of Section 10 of the City of Ekurhuleni Metropolitan Municipality Spatial Planning and Land Use Management By-Law, 2019 read with the City of Ekurhuleni Land Use Scheme, 2021 that I have applied to the City of Ekurhuleni Metropolitan Municipality (Benoni Sub-Section) for the removal of conditions (d) – (j) contained in the T 23933/2023 applicable to Erf 1053, Rynfield Township, which property is situated at number 123 Pretoria Road, Rynfield, Benoni and the simultaneous amendment of the City of Ekurhuleni Land Use Scheme, 2021 by the rezoning of the abovementioned property from 'Residential 1' to 'Business 3', for 'Offices', excluding medical consulting rooms.

Particulars of the application will lie for inspection during normal office hours at the office of The Area Manager: City Planning Department, Benoni Sub-Section of the City of Ekurhuleni Metropolitan Municipality, Room 601, 6th Floor, Benoni Civic Centre, Treasury Building, corner Tom Jones Street and Elston Avenue, Benoni, for a period of 28 days from 27 March 2024, being the date of the first publication of this notice.

Objections to or representations in respect of the application must be lodged with or made in writing to The Area Manager: City Planning Department, Benoni Sub-Section of the City of Ekurhuleni Metropolitan Municipality, Room 601, 6th Floor, Benoni Civic Centre, Treasury Building, corner Tom Jones Street and Elston Avenue, Benoni or The Area Manager, City Planning Department, Benoni Sub-Section, City of Ekurhuleni Metropolitan Municipality, Private Bag X 014, Benoni, 1500 or email to The Area Manager - Mdumiseni.mkhize@ekurhuleni.gov.za, within a period of 28 days from 27 March 2024, being the date of the first publication of this notice. Closing date for objections : 24 April 2024.

Address of the authorised agent: Leon Bezuidenhout Town and Regional Planners cc, Represented by L A Bezuidenhout, Pr. Pln. (A/628/1990) B.TRP (UP), PO Box 13059, NORTHMEAD, 1511; Tel: (011)849-3898/5295; Cell: 072 926 1081; E-mail: weltown@absamail.co.za Ref: RZ 1167/23

27–3

GENERAL NOTICE 326 OF 2024**NOTICE OF APPLICATION FOR THE REMOVAL OF RESTRICTIVE TITLE CONDITION IN TERMS OF SECTION 50 OF THE CITY OF EKURHULENI METROPOLITAN MUNICIPALITY SPATIAL PLANNING AND LAND USE MANAGEMENT BY-LAW, 2019****ERF 294, BARDENE EXTENSION 2 TOWNSHIP**

I, Leon Andre Bezuidenhout, being authorized agent of the owner of Erf 294, Bardene Extension 2 Township, which property is situated at number 16 Post Office Avenue, Bardene, Boksburg, hereby give notice in terms of Section 10 of the City of Ekurhuleni Metropolitan Municipality Spatial Planning and Land Use Management By-Law, 2019 that I have applied to the City of Ekurhuleni Metropolitan Municipality (Boksburg Sub-Section) for the removal of restrictive title conditions A(i) – A(iii) contained in the Title Deed T16513/2016 applicable to the property.

Particulars of the application will lie for inspection during normal office hours at the office of The Area Manager, Town Planning Department, Boksburg Sub-Section of the City of Ekurhuleni Metropolitan Municipality, 3rd Floor, Boksburg Civic Centre, cnr Trichardts Road and Commissioner Street, Boksburg for a period of 28 days from 27 March 2024, being the date of the first publication of this notice.

Objections to or representations in respect of the application must be lodged with or made in writing to The Area Manager, Town Planning Department, Boksburg Sub-Section of the City of Ekurhuleni at abovementioned physical address or via post to The Area Manager, Boksburg Sub-Section of the City of Ekurhuleni, P O Box 215, Boksburg, 1460 or via email to Alrich Bestbier at e-mail address Alrich.Bestbier@ekurhuleni.gov.za and telephone number 011 999 5216, within a period of 28 days from 27 March 2024, being the date of the first publication of this notice. Closing date for objections: 24 April 2024.

Address of the authorised agent: Leon Bezuidenhout Town and Regional Planners cc, Represented by L A Bezuidenhout, Pr. Pln. (A/628/1990) B.TRP (UP), PO Box 13059, NORTHMEAD, 1511; Tel: (011)849-3898/5295; Cell: 072 926 1081; E-mail: weltown@absamail.co.za Ref: RZ 1183/24

27–3

GENERAL NOTICE 327 OF 2024

NOTICE OF APPLICATION FOR THE SIMULTANEOUS REMOVAL OF RESTRICTIONS AND REZONING APPLICATION IN TERMS SECTION 68 OF THE CITY OF EKURHULENI METROPOLITAN MUNICIPALITY SPATIAL PLANNING AND LAND USE MANAGEMENT BY-LAW, 2019**ERF 3 WYCHWOOD**

We, SJA – Town and Regional Planners, being authorised agent of the owner hereby give notice in terms of Section 10 of the City of Ekurhuleni Metropolitan Municipality Spatial Planning and Land Use Management By-Law, 2019, that we have applied to the City of Ekurhuleni Metropolitan Municipality, Germiston Care Centre, for the removal of certain conditions contained in the Title Deed No. T31661/2023 of **ERF 3 WYCHWOOD**, which property is situated at **66 Geldenhuys Road, Wychwood, 1401** and for the simultaneous amendment of the City of Ekurhuleni Land Use Scheme, 2021, by the rezoning of the property from “Residential 1” to “Business 3” permitting offices and staff accommodation for bona fide employees (excluding medical consulting rooms), subject to certain conditions.

Particulars of the application will lie for inspection during normal office hours at the office of the Manager: Town Planning, Germiston Customer Care Centre of the City of Ekurhuleni Metropolitan Municipality, Fifth Floor, Golden Heights Building, 70 Odendaal Street (corner Victoria Road and Odendaal Street), Germiston, 1401, for a period of 28 days from 27 March 2024. An electronic copy of the application can also be requested from the Authorised Agent.

Objections to or representations in respect of the application must be lodged with or made in writing to the Manager: Town Planning, Germiston Customer Care Centre of the City of Ekurhuleni Metropolitan Municipality, Fifth Floor, Golden Heights Building, 70 Odendaal Street (corner Victoria Road and Odendaal Street), Germiston, 1401, or P.O. Box 145, Germiston, 1400, or by email to ltumeleng.Nkoane@ekurhuleni.gov.za within a period of 28 days from **27 March 2024**.

Address of authorised agent :SJA – Town and Regional Planners, 19 Orange Road, Orchards, 2192
Tel No. : 011 728 0042, Email: kevin@sja.co.za

27–3

ALGEMENE KENNISGEWING 327 VAN 2024

KENNISGEWING VAN AANSOEK OM DIE WYSIGING VAN DIE DORPSBEPLANNINGSKEMA INGEVOLGE ARTIKEL 68 VAN DIE BYWET OP RUIMTELIKE BEPLANNING- EN GRONDGEBRUIKSBESTUUR, 2019 VAN DIE STAD VAN EKURHULENI METROPOLITAANSE MUNISIPALITEIT**ERF 3 WYCHWOOD**

Ons, SJA – Town and Regional Planners, synde die gemagtigde agent van die eienaar, gee hiermee ingevolge Artikel 10 van die Bywet op Ruimtelike Beplanning- en Grondgebruiksbestuur, 2019, kennis dat ons by die Stad van Ekurhuleni Metropolitaanse Munisipaliteit, Germiston-diensleweringssentrum, aansoek gedoen het vir die opheffing van sekere voorwaardes in Titelaktenommer T31661/2023 van **ERF 3 WYCHWOOD**, geleë te **Geldenhuysweg 66, Wychwood, 1401** en vir die gelyktydige wysiging van die Stad van Ekurhuleni Dorpsbeplanningskema, 2021, deur die hersonering van die eiendom van “Residensieel 1” na “Besigheid 3”, om kantore en akkommodasie vir bevestigde personeel toe te laat (met uitsluiting van mediese spreekkamers), onderworpe aan sekere voorwaardes.

Verdere besonderhede van hierdie aansoek lê ter insae in die kantoor van die Bestuurder : Stadsbeplanning, Germiston-diensleweringssentrum van die Stad van Ekurhuleni Metropolitaanse Munisipaliteit, Vyfde Verdieping, Golden Heights-gebou, Odendaalstraat 70 (hoek van Victoriaweg en Odendaalstraat), Germiston, 1401, vir ‘n tydperk van 28 dae vanaf 27 Maart 2024. ‘n Elektroniese afskrif van die aansoek kan ook van die Gemagtigde Agent aangevra word.

Enige persoon wat besware wil opper teen of verhoë wil rig in verband met die aansoek, moet binne ‘n tydperk van 28 dae vanaf 27 Maart 2024 skriftelik aan die Bestuurder : Stadsbeplanning, Germiston-diensleweringssentrum van die Stad van Ekurhuleni Metropolitaanse Munisipaliteit, Vyfde Verdieping, Golden Heights-gebou, Odendaalstraat 70 (hoek van Victoriaweg en Odendaalstraat), Germiston, 1401, of na Posbus 145, Germiston, 1400, of per epos aan ltumeleng.Nkoane@ekurhuleni.gov.za gerig word.

Adres van Agent : SJA – Town and Regional Planners, Orangeweg 19, Orchards, 2192

Tel (011) 728-0042, Epos : kevin@sja.co.za

27–3

GENERAL NOTICE 328 OF 2024

Notice of application in terms of section 41 of the city of Johannesburg Municipal Planning By-Law for the amendment, suspension or removal of restrictive or obsolete conditions or obligations, servitudes or reservations in respect of land : Erf 56 Victory Park Ext. 1

I, Raees Moosa, acting as an agent on behalf of the owner of property - Erf 56 Victory Park Ext. 1 (50 Dale Brook Lane Crescent, Victory Park) have submitted the following application to Land Use Management:

Application in terms of section 41 of the city of Johannesburg Municipal Planning By-Law for the amendment, suspension or removal of restrictive or obsolete conditions or obligations, servitudes or reservations in respect of land : Erf 56 Victory Park Ext. 1

This application is made on behalf of the property owner of Erf 56 (50 Dale Brook Crescent, Victory Park Ext. 1) for the removal of restriction "m" in the Title Deeds: T52056/2003 - to remove the restriction of a 6,1m building line, to allow for a outbuilding extension.

The application is specifically made for the removal of following conditions apparent in the Title Deed - T52056/2003 :

- (m) Condition (m) which states that, "Geboue, met inbegrip van buitegeboue, wat hierna op die erf opgerig word, moet minstens 6,10 meter van die straatgrens daarvan gelee wees.
- (m) Condition (m) which states, " Buildings, including outbuildings, hereafter erected on the erf shall be located not less than 6, 10 metres from the boundary thereof abutting on a street.

Particulars of the above application will be made available for inspection between 08:00am to 5:30pm on week days at the Registration Counter, Department of Development Planning, Room 8100, 8th Floor A-Block, Metropolitan Centre, 158 Civic Boulevard, Braamfontein.

Objections in respect of the application must be lodged with or made in writing to both the owner/agent and the Registration Section of Development Planning at the above address or posted to P O Box 30733, Braamfontein, 2017, or a facsimile sent to (011) 339 4000, or an e-mail sent to ObjectionsPlanning@joburg.org.za within a period of 28 days from the 27th March 2024 or the date of this posting.

Any objections not fully motivated as required in terms of Section 68 of The City of Johannesburg Municipal Planning By-Law, 2016, (Validity of Objections) may be deemed invalid and may be disregarded during the assessment of the application.

Raees Moosa

RM Architecture & Construction

Postal/Residential Address: 3 Braemar Avenue, Victory Park, Johannesburg 2195

Tell No: 011 888 7999

Cell No: 082 837 1428

Email address: raeesmoosa@gmail.com

GENERAL NOTICE 329 OF 2024**CITY OF EKURHULENI METROPOLITAN MUNICIPALITY
SECTION 50(5) OF THE CITY OF EKURHULENI METROPOLITAN MUNICIPALITY
SPATIAL PLANNING AND LAND USE MANAGEMENT BY-LAW, 2019
ERVEN 371 & 372 WADEVILLE EXTENSION 4 TOWNSHIP**

It is hereby notified in terms of the Provisions of Section 50(5) of the City of Ekurhuleni Metropolitan Municipality Spatial Planning and Land Use Management By-law, 2019, that the City of Ekurhuleni Metropolitan Municipality has approved the removal of restrictive title conditions D.(1) & D.(2) from Deed of Transfer T22669/1988 with respect to Erf 371 Wadeville Extension 4 Township & and removal of restrictive conditions D.(1) & D.(2) from Deed of Transfer T22670/1988 with respect to Erf 372 Wadeville Extension 4 Township.

The application as approved will lie for inspection at the offices of the Manager: Town Planning, Germiston Sub Section, at 70 FH Odendaal Street, 5th Floor, Golden Heights Building, Corner Victoria & FH Odendaal Streets, Germiston, 1401 during normal office hours.

Reference Number: Erven 371 & 372 Wadeville Ext 4

CITY OF EKURHULENI METROPOLITAN MUNICIPALITY

Date of publication: 27 March 2024

Notice:

GENERAL NOTICE 330 OF 2024**CITY OF JOHANNESBURG LAND USE SCHEME, 2018**

Notice is hereby given, in terms of Section 21 and Section 41 of the City of Johannesburg Municipal Planning By-Law, 2016, that, I, the undersigned, intend to apply to the City of Johannesburg for an amendment to the land use scheme and also for the removal of restrictive conditions of title.

Site Description – Erf 73 Morningside Extension 7, 334 Summit Road, 2196.

Application Type – Rezoning and Removal of Restrictions of Title (AS 20-02-5341 & RoR 20/13/0471/2024)

Application Purposes

To amend the City of Johannesburg Land Use Scheme, 2018, by the rezoning of Erf 73 Morningside Extension 7 from Residential 1 to Residential 3, subject to conditions in order to permit 12 dwelling units on the site and also for the removal of restrictive conditions of title.

The above application will be open for inspection by arrangement and on request from the Department of Development Planning, Registration counter, Department of Development Planning, weekdays, from 08h00 – 13h00 at Forum ii, Block B, Braam Park Office Park, 33 Hoofd Street, Braamfontein, Johannesburg.

Any objection or representation with regard to the application must be submitted to both the agent and the Registration Section of the Department of Development Planning at the above address, or posted to P.O. Box 30733, Braamfontein, 2017, or an e-mail send to Objectionsplanning@joburg.org.za, by not later than 25 April 2024.

Authorised Agent

Full name: Mario Di Cicco
Postal address: P.O. Box 2487, Bedfordview, Code: 2008
Mobile: 083 654 0180
E-mail address: mariodc.projects@gmail.com
Date: 27 March 2024

GENERAL NOTICE 331 OF 2024**EKURHULENI AMENDMENT SCHEME E0589C**

I, Noel Warwick Hutton, being the authorised agent of the owner of the Remaining Extent of Portion 1 of Erf 122 Edendale, hereby give notice in terms of Section 48 of the City of Ekurhuleni Metropolitan Municipality Spatial Planning and Land Use Management By-Law, 2019 read in conjunction with the Spatial Planning and Land Use Management Act, 2013 (Act 16 of 2013) that I have applied to the Ekurhuleni Metropolitan Municipality (Edenvale) for the amendment of the Town Planning Scheme in operation known as the City of Ekurhuleni Land Use Scheme, 2021, by the rezoning of the property described above, situated at 48 Thirteenth Avenue, Edendale from Residential 1 to Residential 3, subject to conditions in order to permit 6 dwelling units on the site.

Particulars of this application will lie for inspection during normal office hours at the offices of City Planning, corner Hendrik Potgieter Road and Van Riebeeck Road, Edenvale for a period of 28 days from 27 March 2024.

Objections to or representation in respect of the application must be lodged in writing in duplicate to City Planning at the above address or at P.O. Box 25, Edenvale, 1610, within a period of 28 days from 27 March 2024.

Name and address of Agent

Noel Warwick Hutton, P.O. Box 3954, Cresta, 2118
E-mail address: noel@cgdf.co.za/Cell: 082 921 2055
27 March 2024

27-3

GENERAL NOTICE 332 OF 2024**NOTICE OF APPLICATION FOR THE AMENDMENT OF TOWN PLANNING SCHEME APPLICATION AND
SUBDIVISION IN TERMS OF SECTION 68 OF THE CITY OF EKURHULENI METROPOLITAN MUNICIPALITY
SPATIAL PLANNING AND LAND USE MANAGEMENT BY-LAW, 2019
PART OF PORTION 174 OF ERF 765 BONAERO PARK**

I, PGS VAN ZYL being the authorized agent of the owner of Portion 174 of Erf 765 Bonaero Park hereby give notice in terms of Section 10 of the City of Ekurhuleni Metropolitan Municipality Spatial Planning and Land Use Management By-Law, 2019, that I have applied to the City of Ekurhuleni Metropolitan Municipality for the amendment of the City of Ekurhuleni Land Use Scheme, 2021, by the rezoning of part of the the property described above, situated on the corner of JG Strydom Road and Atlas Road, Bonaero Park from "Special for Public Garage" to "Residential 3" and for the subdivision of the erf.

Full particulars of the application will lie for inspection during normal office hours at the office of the Manager: City Planning Department, Kempton Park Customer Care Centre of the City of Ekurhuleni Metropolitan Municipality, 5th Level Civic Centre, c/o CR Swart Drive and Pretoria Road, Kempton Park and the offices of PGS VAN ZYL for a period of 28 days from 27 March 2024 until 24 April 2024.

Objections to or representations in respect of the application must be lodged with or made in writing to the Manager: City Planning, Kempton Park Sub Section of the City of Ekurhuleni Metropolitan Municipality, 5th Level, Civic Centre c/o CR Swart Drive and Pretoria Road, Kempton Park or PO Box 13, Kempton Park, 1620 or by e-mail to tshepo.ramokoka@ekurhuleni.gov.za within a period of 28 days from 27 March 2024.

Dates on which the application will be published: 27 March and 3 April 2024.

Closing date for objections: 24 April 2024.

ADDRESS OF AUTHORISED AGENT:

PGS VAN ZYL, PO BOX 32709, GLENSTANTIA, 0010,
PUCCINI STREET 578, CONSTANTIA PARK, PRETORIA

E-MAIL: vzb@esnet.co.za or pgsvanzyl@gmail.com

27-3

GENERAL NOTICE 333 OF 2024**NOTICE OF AN APPLICATION FOR THE REZONING OF LAND IN TERMS OF SECTION 16(1) OF THE TSHWANE LAND USE MANAGEMENT ACT, 2016**

I, Daniel Gerhardus Saayman, of CityScope Town Planners Pty Ltd, being the applicant on behalf of the owner of Erf 87, Bellevue Pta, located at 225 Fountain Road, Bellevue (Silverton) and between Jasmyn Avenue and Krige Street, hereby give notice in terms of Section 16(1)(f), Schedule 13 of the Tshwane Land Use Management By-law, 2016 that I have applied to the City of Tshwane Metropolitan Municipality in terms of Section 16(1) of the said By-law, for the Rezoning of the erf from Residential 1 to Residential 3 at a density of 76 units per hectare. Any objections and/or comments, including the grounds for such objections and/or comments, with full contact details (cell number and/or e-mail address), without which the Municipality and/or applicant cannot correspond with the person or body submitting the objections and/or comments, shall be lodged with, or made in writing to: the Group Head: Economic Development and Spatial Planning, PO Box 3242, Pretoria, 0001 or to CityP_Registration@tshwane.gov.za within 28 days from the date of first publication of the notice in the Provincial Gazette, Beeld and Citizen newspapers. Dates on which notice will be published: 27 March 2024 (first date) and 3 April 2024 (second date). Closing date for any objections and/or comments: 24 April 2024. Full particulars and plans (if any) may be inspected during normal office hours at the offices of the municipality, for a period of 28 days from the date of first publication of the notice, namely until 24 April 2024 at the following address: First Floor, Middestad Building, 252 Thabo Sehume Street, Pretoria. Alternatively, full particulars and plans (if any) may be inspected during normal office hours at the offices of the applicant as set out below, for a period of 28 days from the said date of first publication of the notice, ie 24 April 2024. Should any interested and affected party wish to obtain a copy of the land development application, a copy can be requested from the Municipality, by submitting a written request to: newlanduseapplications@tshwane.gov.za. Alternatively, by requesting a copy of the land development application from the applicant through the contact details listed below, which copy shall be provided by the applicant within 3 days of said request. The costs of any hard copies of the application will be for the account of the party requesting same. In addition, the applicant may, upon receipt of a request from an interested or affected party, forward a copy electronically, with confirmation of completeness by the Municipality, accompanying the electronic copy. The applicant shall ensure that the copy forwarded to any interested and affected party shall be the identical copy, submitted on record with the Municipality. For purposes of obtaining a copy of the application, it must be noted that the interested and affected party must provide the Municipality and the applicant with an e-mail address or other means by which to provide the said copy electronically. No part of the documents provided by the Municipality or the applicant, may be copied, reproduced or in any form published or used in a manner that will infringe on intellectual property rights of the applicant. Should any interested or affected party not take any steps to view and or obtain a copy of the land development application, such failure shall not be regarded as grounds to prohibit the processing and consideration of the application.

Authorized Agent: CityScope Town Planners; P.O. Box 72780, Lynnwood Ridge 0040; 249 Odendaal Street, Meyerspark, Pretoria; Tel: 087 195 1144 and E-mail: danie@cityscope.co.za. City of Tshwane Item No 39684.

27-3

PLAASLIKE OWERHEID KENNISGEWING 333 VAN 2024**KENNISGEWING VAN 'N AANSOEK OM HERSONERING VAN GROND INGEVOLGE ARTIKEL 16(1) VAN DIE TSHWANE GRONDGEBRUIKBESTUUR BYWET, 2016**

Ek, Daniel Gerhardus Saayman, van CityScope Town Planners (Edms) Bpk, synde die gemagtigde agent van die eienaar van Erf 87 Bellevue Pta, geleë te 225 Fountain weg tusse Jasmynlaan en Krigestraat, Silverton, gee hiermee ingevolge Artikel 16(1)(f), Skedule 13 van die Tshwane Grondgebruikbestuur Bywet, 2016 kennis dat ek aansoek gedoen het by die Stad Tshwane Metropolitaanse Munisipaliteit ingevolge Artikel 16(1) van gemelde Bywet vir die Hersonerings van die erf vanaf Residensieel 1 tot Residensieel 3 met digtheid van 76 eengede per hektaar. Enige beswaar en/of kommentaar, insluitend die gronde van beswaar en/of kommentaar met die volle kontakbesonderhede (selfoonnommer en/of eposadres) waarsonder die Munisipaliteit en/of applikant nie kan korrespondeer met die persoon of liggaam wat die beswaar en/of kommentaar indien, kan gerig word tot of skriftelik ingedien word by: Die Bestuurshoof: Ekonomiese Ontwikkeling en Ruimtelike Beplanning, Posbus 3242, Pretoria, 0001 of CityP_Registration@tshwane.gov.za binne 28 dae van die datum van eerste verskyning van die kennisgewing in die Provinsiale Gazette, Beeld en the Citizen koerante. Datums waarop kennisgewing gepubliseer word: 27 Maart 2024 (eerste datum) en 3 April 2024 (tweede datum). Sluitingsdatum vir enige beswaar/kommentaar: 24 April 2024. Volle besonderhede en planne (indien enige) sal beskikbaar wees vir inspeksie gedurende normale kantoorure vir 'n periode van 28 dae vanaf die eerste datum van publikasie van hierdie kennisgewing, naamlik tot 24 April 2024, by die munisipale kantore, by die volgende adres: Eerstevloer Middestadgebou, Thabo Sehume Straat 252, Pretoria. Alternatiewelik kan volledige besonderhede en planne (indien enige) gedurende gewone kantoorure by die kantore van die applikant, soos hieronder uiteengesit, besigtig word, vir 'n tydperk van 28 dae vanaf die gemelde datum van eerste verskyning van die kennisgewing, nl 24 April 2024,. Sou enige belanghebbende of geaffekteerde party, 'n afskrif van die grondgebruiksaansoek wil bekom, kan 'n afskrif van die Munisipaliteit aangevra word. So 'n afskrif kan skriftelik versoek word by: newlanduseapplications@tshwane.gov.za. Alternatiewelik kan 'n identiese afskrif van die grondgebruiksaansoek van die applikant versoek word deur die kontakbesonderhede van die applikant hieronder te gebruik. Dié sal binne 3 dae na die gemelde versoek deur die applikant voorsien word. Die koste van enige afskrif van die aansoek sal vir die rekening van die aanvrager wees. Daarbenewens kan die aansoeker by ontvangs van 'n versoek vanaf enige belanghebbende of geaffekteerde party 'n afskrif elektronies deurstuur, vergesel van die bevestiging deur die munisipaliteit van die volledigheid daarvan. Die aansoeker sal toesien dat die afskrif wat sodanig deurgegee word, die identiese afskrif is wat by die munisipaliteit op rekord is. Ten einde 'n afskrif van die aansoek te bekom, moet die belanghebbende en geaffekteerde party verseker dat 'n eposadres of ander kontakbesonderhede aan die munisipaliteit en die aansoeker verskaf is waarheen sodanige afskrif elektronies versend kan word. Geen deel van die dokumente wat deur die munisipaliteit of die aansoeker voorsien word, mag gekopieër, gereproduseer word, of in enige vorm gepubliseer of gebruik word op 'n manier wat inbreuk maak op die kopieregte van die applikant nie. Indien 'n belanghebbende of geaffekteerde party nie stappe doen om 'n afskrif van die grondontwikkelingsaansoek te besigtig of te bekom nie, word sodanige versuim nie as rede beskou om die verwerking en oorweging van die aansoek te verhoed nie. Gemagtigde agent: CityScope Town Planners; Posbus 72780, Lynnwoodrif, 0040; Odendaalstraat 249, Meyerspark, Pretoria; Tel: 087 195 1144 en E-pos: danie@cityscope.co.za. Stad Tshwane Item No 39684.

27-3

GENERAL NOTICE 334 OF 2024**NOTICE OF AN APPLICATION FOR THE REZONING OF LAND IN TERMS OF SECTION 16(1) OF THE TSHWANE LAND USE MANAGEMENT ACT, 2016**

I, Daniel Gerhardus Saayman, of CityScope Town Planners Pty Ltd, being the applicant on behalf of the owner of Erf 93, Silverton, located at 578 Jasmyn Avenue, Silverton and between De Boulevard and Calvyn Street, hereby give notice in terms of Section 16(1)(f), Schedule 13 of the Tshwane Land Use Management By-law, 2016 that I have applied to the City of Tshwane Metropolitan Municipality in terms of Section 16(1) of the said By-law, for the Rezoning of the erf from Residential 1 to Residential 3 at a density of 76 units per hectare. Any objections and/or comments, including the grounds for such objections and/or comments, with full contact details (cell number and/or e-mail address), without which the Municipality and/or applicant cannot correspond with the person or body submitting the objections and/or comments, shall be lodged with, or made in writing to: the Group Head: Economic Development and Spatial Planning, PO Box 3242, Pretoria, 0001 or to CityP_Registration@tshwane.gov.za within 28 days from the date of first publication of the notice in the Provincial Gazette, Beeld and Citizen newspapers. Dates on which notice will be published: 27 March 2024 (first date) and 3 April 2024 (second date). Closing date for any objections and/or comments: 24 April 2024. Full particulars and plans (if any) may be inspected during normal office hours at the offices of the municipality, for a period of 28 days from the date of first publication of the notice, namely until 24 April 2024 at the following address: First Floor, Middestad Building, 252 Thabo Sehume Street, Pretoria. Alternatively, full particulars and plans (if any) may be inspected during normal office hours at the offices of the applicant as set out below, for a period of 28 days from the said date of first publication of the notice, ie 24 April 2024. Should any interested and affected party wish to obtain a copy of the land development application, a copy can be requested from the Municipality, by submitting a written request to: newlanduseapplications@tshwane.gov.za. Alternatively, by requesting a copy of the land development application from the applicant through the contact details listed below, which copy shall be provided by the applicant within 3 days of said request. The costs of any hard copies of the application will be for the account of the party requesting same. In addition, the applicant may, upon receipt of a request from an interested or affected party, forward a copy electronically, with confirmation of completeness by the Municipality, accompanying the electronic copy. The applicant shall ensure that the copy forwarded to any interested and affected party shall be the identical copy, submitted on record with the Municipality. For purposes of obtaining a copy of the application, it must be noted that the interested and affected party must provide the Municipality and the applicant with an e-mail address or other means by which to provide the said copy electronically. No part of the documents provided by the Municipality or the applicant, may be copied, reproduced or in any form published or used in a manner that will infringe on intellectual property rights of the applicant. Should any interested or affected party not take any steps to view and or obtain a copy of the land development application, such failure shall not be regarded as grounds to prohibit the processing and consideration of the application.

Authorized Agent: CityScope Town Planners; P.O. Box 72780, Lynnwood Ridge 0040; 249 Odendaal Street, Meyerspark, Pretoria; Tel: 087 195 1144 and E-mail: danie@cityscope.co.za. City of Tshwane Item No 39683.

27-3

PLAASLIKE OWERHEID KENNISGEWING 334 VAN 2024**KENNISGEWING VAN 'N AANSOEK OM HERSONERING VAN GROND INGEVOLGE ARTIKEL 16(1) VAN DIE TSHWANE GRONDGEBRUIKBESTUUR BYWET, 2016**

Ek, Daniel Gerhardus Saayman, van CityScope Town Planners (Edms) Bpk, synde die gemagtigde agent van die eienaar van Erf 93 Silverton, geleë te Jasmynlaan 578, en tussen De Boulevard en Calvyn Straat, Silverton, gee hiermee ingevolge Artikel 16(1)(f), Skedule 13 van die Tshwane Grondgebruikbestuur Bywet, 2016 kennis dat ek aansoek gedoen het by die Stad Tshwane Metropolitaanse Munisipaliteit ingevolge Artikel 16(1) van gemelde Bywet vir die Hersonering van die erf vanaf Residensieel 1 tot Residensieel 3 met digtheid van 76 eengede per hektaar. Enige beswaar en/of kommentaar, insluitend die gronde van beswaar en/of kommentaar met die volle kontakbesonderhede (selfoonnommer en/of eposadres) waarsonder die Munisipaliteit en/of applikant nie kan korrespondeer met die persoon of liggaam wat die beswaar en/of kommentaar indien, kan gerig word tot of skriftelik ingedien word by: Die Bestuurshoof: Ekonomiese Ontwikkeling en Ruimtelike Beplanning, Posbus 3242, Pretoria, 0001 of CityP_Registration@tshwane.gov.za binne 28 dae van die datum van eerste verskyning van die kennisgewing in die Provinsiale Gazette, Beeld en the Citizen koerante. Datums waarop kennisgewing gepubliseer word: 27 Maart 2024 (eerste datum) en 3 April 2024 (tweede datum). Sluitingsdatum vir enige beswaar/kommentaar: 24 April 2024. Volle besonderhede en planne (indien enige) sal beskikbaar wees vir inspeksie gedurende normale kantoorure vir 'n periode van 28 dae vanaf die eerste datum van publikasie van hierdie kennisgewing, naamlik tot 24 April 2024, by die munisipale kantore, by die volgende adres: Eerstevloer Middestadgebou, Thabo Sehume Straat 252, Pretoria. Alternatiewelik kan volledige besonderhede en planne (indien enige) gedurende gewone kantoorure by die kantore van die applikant, soos hieronder uiteengesit, besigtig word, vir 'n tydperk van 28 dae vanaf die gemelde datum van eerste verskyning van die kennisgewing, nl 24 April 2024,. Sou enige belanghebbende of geaffekteerde party, 'n afskrif van die grondgebruiksaansoek wil bekom, kan 'n afskrif van die Munisipaliteit aangevra word. So 'n afskrif kan skriftelik versoek word by: newlanduseapplications@tshwane.gov.za. Alternatiewelik kan 'n identiese afskrif van die grondgebruiksaansoek van die applikant versoek word deur die kontakbesonderhede van die applikant hieronder te gebruik. Dié sal binne 3 dae na die gemelde versoek deur die applikant voorsien word. Die koste van enige afskrif van die aansoek sal vir die rekening van die aanvrager wees. Daarbenewens kan die aansoeker by ontvangs van 'n versoek vanaf enige belanghebbende of geaffekteerde party 'n afskrif elektronies deurstuur, vergesel van die bevestiging deur die munisipaliteit van die volledigheid daarvan. Die aansoeker sal toesien dat die afskrif wat sodanig deurgegee word, die identiese afskrif is wat by die munisipaliteit op rekord is. Ten einde 'n afskrif van die aansoek te bekom, moet die belanghebbende en geaffekteerde party verseker dat 'n eposadres of ander kontakbesonderhede aan die munisipaliteit en die aansoeker verskaf is waarheen sodanige afskrif elektronies versend kan word. Geen deel van die dokumente wat deur die munisipaliteit of die aansoeker voorsien word, mag gekopieër, gereproduseer word, of in enige vorm gepubliseer of gebruik word op 'n manier wat inbreuk maak op die kopieregte van die applikant nie. Indien 'n belanghebbende of geaffekteerde party nie stappe doen om 'n afskrif van die grondontwikkelingsaansoek te besigtig of te bekom nie, word sodanige versuim nie as rede beskou om die verwerking en oorweging van die aansoek te verhoed nie. Gemagtigde agent: CityScope Town Planners; Posbus 72780, Lynnwoodrif, 0040; Odendaalstraat 249, Meyerspark, Pretoria; Tel: 087 195 1144 en E-pos: danie@cityscope.co.za. Stad Tshwane Item No 39683.

27-3

GENERAL NOTICE 335 OF 2024

NOTICE OF APPLICATION FOR AMENDMENT OF TOWN PLANNING SCHEME IN TERMS OF SECTION 21(1) OF THE CITY OF JOHANNESBURG MUNICIPAL PLANNING BY-LAW, 2016.

CITY OF JOHANNESBURG LAND USE SCHEME 20-02-5354

I, **PETMORE TARUVINGA**, being the authorised agent of the owners of Erf 252 Wendywood hereby give notice in terms of Section 21(2) of the City of Johannesburg Municipal Planning By Law, 2016 that I have applied to the City of Johannesburg for the amendment of the town planning scheme known as the City of Johannesburg Land Use Scheme, 2018 by the **rezoning** of the property described above situated at **41 Western Service Road** from **'Business 4'** to **'Business 4'** subject to change of certain conditions in terms of the applicable Amendment Scheme.

The nature and general purpose of the application is to amend the existing development controls in order to allow development of offices

Particulars of the application will lie for inspection during normal office hours at the offices of Development and Planning, 61 Jorisson Street, Braamfontein for a period of 28 days from **27th of March 2024**. Copies of application documents are available from www.joburg.org.za and will also be made available electronically within 24 hours from a request by e-mail, to the address below during the same period.

Objections to or representations in respect of the application must be lodged with or made in writing, by registered post, by hand, by fax or e-mail, on or prior to the closing date for comments and/or objections as detailed below, to the Director, Development Planning and Urban Management at the abovementioned address or at P O Box 30733, Braamfontein, 2017, Fax 011-339 4000, e-mail objectionsplanning@joburg.org.za and with the applicant at the undermentioned contact details.

Any objection/s not fully motivated as required in terms of Section 68 of the City of Johannesburg Municipal Planning By-Law, 2016 may be deemed invalid and may be disregarded during the assessment of the application

Closing date for submission or comments and/or objections

23 April 2024

Contact details of applicant (authorised agent):

Plan Afrique Consulting

Town & Regional Planners

10 Weiland Crescent

(PH) 011 781 1810

Bloubosrand 2188

e-mail: petmore@planafrique.co.za

Randburg Jhb.

GENERAL NOTICE 336 OF 2024

NOTICE OF APPLICATION FOR AMENDMENT OF TOWN PLANNING SCHEME IN TERMS OF SECTION 21(1) OF THE CITY OF JOHANNESBURG MUNICIPAL PLANNING BY-LAW, 2016.

CITY OF JOHANNESBURG LAND USE SCHEME 20-02-5353

I, **PETMORE TARUVINGA**, being the authorised agent of the owners of Erf 301 Parkmore Township, hereby give notice in terms of Section 21(2) of the City of Johannesburg Municipal Planning By Law, 2016 that I have applied to the City of Johannesburg for the amendment of the town planning scheme known as the City of Johannesburg Land Use Scheme, 2018 by the **rezoning** of the property described above situated at **Number 89 - 11th Street Road** from **'Business 4' to 'Business 3'** subject to certain conditions in terms of the applicable Amendment Scheme.

The nature and general purpose of the application is to permit the development of a **Laundry and Costume Shop**.

Particulars of the application will lie for inspection during normal office hours at the offices of Development and Planning, 61 Jorisson Street, Braamfontein for a period of 28 days from **27 March 2024**. Copies of application documents are available from www.joburg.org.za and will also be made available electronically within 24 hours from a request by e-mail, to the address below during the same period.

Objections to or representations in respect of the application must be lodged with or made in writing, by registered post, by hand, by fax or e-mail, on or prior to the closing date for comments and/or objections as detailed below, to the Director, Development Planning and Urban Management at the abovementioned address or at P O Box 30733, Braamfontein, 2017, Fax 011-339 4000, e-mail objectionsplanning@joburg.org.za and with the applicant at the undermentioned contact details.

Any objection/s not fully motivated as required in terms of Section 68 of the City of Johannesburg Municipal Planning By-Law, 2016 may be deemed invalid and may be disregarded during the assessment of the application

Closing date for submission or comments and/or objections

24 April 2024

Contact details of applicant (authorised agent):

Plan Afrique Consulting

Town & Regional Planners

10 Weiland Crescent

(PH) 011 781 1810

Bloubosrand 2188

e-mail: petmore@planafrique.co.za

Randburg Jhb.

GENERAL NOTICE 337 OF 2024**NOTICE OF APPLICATION FOR THE AMENDMENT OF THE CITY OF EKURHULENI LAND USE SCHEME 2021:
APPLICATION IN TERMS OF SECTION 48 OF THE CITY OF EKURHULENI METROPOLITAN MUNICIPALITY
SPATIAL PLANNING AND LAND USE MANAGEMENT BY-LAW, 2019**

I, François du Plooy, being the authorised agent of the owner of Erf 1916 Brackendowns Extension 2 Township, hereby give notice in terms of Section 48 of the City of Ekurhuleni Metropolitan Municipality Spatial Planning and Land Use Management By-Law, 2019, that I have applied to the City of Ekurhuleni Metropolitan Municipality for the amendment of the City of Ekurhuleni Land Use Scheme, 2021, for the Rezoning of the property described above, situated at 10 Vaal Road, Brackendowns Extension 2 Township, from Residential 1 to Business 3 for Medical Consulting rooms, subject to certain conditions.

Particulars of the application will lie open for inspection during normal office hours and in terms of Section 45 of SPLUMA, (Act 16 of 2013), any interested person, who has the burden to establish his/her status as an interested person, shall lodge in writing, his/her full objection/ interest in the application and also provide clear contact details to the office of the Area Manager: City Planning Department, Level 11, Alberton Customer Care Agency, Alwyn Taljaard Avenue, Alberton for the period of 28 days from **20 March 2024**.

Objections to or representation in respect of the application must be lodged with or made in writing to the Area Manager: City Planning Department at the above address or at P.O. Box 4, Alberton 1450, within a period of 28 days from **20 March 2024 up to 17 April 2024**.

Address of applicant: François du Plooy Associates, P.O. Box 85108, Emmarentia, 2029. Tel: (011) 568-8329.
E-mail: francois@fdpass.co.za

27–3

GENERAL NOTICE 338 OF 2024**CITY OF TSHWANE METROPOLITAN MUNICIPALITY
NOTICE OF A REZONING APPLICATION IN TERMS OF SECTION 16(1) OF THE CITY OF TSHWANE LAND USE
MANAGEMENT BY-LAW, 2016**

We, Origin Town and Regional Planning (Pty) Ltd, being the applicant of Erven 61 and 62, Hazelwood, hereby give notice in terms of Section 16(1)(f), Schedule 13 of the City of Tshwane Land Use Management By-Law, 2016, that we have applied to the City of Tshwane Metropolitan Municipality for the amendment of the Tshwane Town-planning Scheme, 2008 (Revised 2014), by way of rezoning in terms of Section 16(1) of the City of Tshwane Land Use Management By-Law, 2016, of the properties as described above. The properties are situated respectively at number 42, Oaktree Avenue and 44, Oaktree Avenue, Hazelwood.

The rezoning is from "Residential 1" to "Residential 4" with a density of 180 dwelling units per hectare (maximum of forty (40) Dwelling-units on the consolidated site assembly), subject to certain conditions.

The intention of this application is to obtain the necessary land use rights in order to accommodate multiple dwelling units in the form of a 3 storey block of flats (40 units) on the consolidated site assembly, with a floor area of approximately 1 440m².

Any objection(s) and/or comment(s), including the grounds for such objection(s) and/or comment(s) with full contact details, without which the Municipality cannot correspond with the person or body submitting the objection(s) and/or comment(s), shall be lodged with, or made in writing to: the Strategic Executive Director: City Planning and Development, P.O. Box 3242, Pretoria, 0001 or to CityP_Registration@tshwane.gov.za from 27 March 2024 until 24 April 2024.

Should any interested or affected party wish to view or obtain a copy of the land development application, a copy can be requested from the Municipality, through the following contact details: newlanduseapplications@tshwane.gov.za. Alternatively, a copy of the application could be obtained from the applicant at the contact details provided below.

For purposes to obtaining a copy of the application, it must be noted that the interested and affected party must provide the Municipality and the applicant with an e-mail address or other means by which to provide the said copy electronically.

No part of the application documents provided by the Municipality or the applicant, may be copied, reproduced or in any form published or used in a manner that will infringe on intellectual property rights of the applicant.

Full particulars and plans (if any) may be inspected during normal office hours at the Municipal offices as set out below, for a period of 28 days from 27 March 2024, as published in the Provincial Gazette, the Beeld and The Star newspapers.

Address of Municipal offices: City of Tshwane Metropolitan Municipality, Room E10, corner Basden and Rabie Streets, Centurion Municipal Offices. Closing date for any objections and/or comments: 24 April 2024.

Address of applicant: 306 Melk Street, Nieuw Muckleneuk, 0181, Pretoria, P.O. Box 2162, Brooklyn Square, 0075. Telephone: 012 346 3735, Fax: 012 346 4217 or E-mail: plan@origintrp.co.za

Date on which the application will be published: 27 March 2024 and 3 April 2024.

Item No: 39734

27-3

PLAASLIKE OWERHEID KENNISGEWING 338 VAN 2024**STAD VAN TSHWANE METROPOLITAANSE MUNISIPALITEIT
KENNISGEWING VAN 'N AANSOEK OM HERSONERING IN TERME VAN ARTIKEL 16 (1) VAN DIE STAD TSHWANE
GRONDGEBRUIKBESTUUR BYWET, 2016**

Ons, Origin Stads – en Streekbeplanning (Edms) Bpk, synde die applikant van Erwe 61 en 62, Hazelwood, gee hiermee ingevolge Artikel 16(1)(f), Skedule 13 van die Stad Tshwane Grondgebruikbestuur Bywet, 2016, kennis dat ons by die Stad Tshwane Metropolitaanse Munisipaliteit aansoek gedoen het vir die wysiging van die Tshwane Dorpsbeplanningskema, 2008 (Hersien in 2014), by wyse van hersonering in terme van Artikel 16(1) van die Stad Tshwane Grondgebruikbestuur Bywet, 2016, van die eiendomme soos hierbo beskryf. Die eiendomme is onderskeidelik geleë te nommer 42, Oaktreelaan en 44, Oaktreelaan, Hazelwood.

Die hersonering is vanaf "Residensieel 1" na "Residensieel 4" met 'n digtheid van 180 wooneenhede per hektaar (maksimum van veertig (40) wooneenhede op die gekonsolideerde erf), onderhewig aan sekere voorwaardes.

Die intensie van die applikant is om die eiendomme te hersoneer om sodoende die nodige grondgebruiksregte te verkry om veelvuldige wooneenhede in die vorm van 'n 3 verdieping woonstelblok (40 eenhede) op die gekonsolideerde erf, met 'n vloerarea van ongeveer 1 440m².

Enige besware of kommentare wat duidelik die gronde van die beswaar en die persoon(ne) se regte uiteensit en aandui hoe hulle belange deur die aansoek geaffekteer gaan word asook die persone se volle kontakbesonderhede, waar sonder die Munisipaliteit nie met die persoon kan korrespondeer nie, moet ingedien word, skriftelik by of tot die Strategiese Uitvoerende Direkteur: Stedelike Beplanning, Afdeling Grondgebruiksregte, ingedien of gerig word by Posbus 3242, Pretoria, 0001 of na CityP_Registration@tshwane.gov.za vanaf 27 Maart 2024 tot 24 April 2024.

Indien enige belangstellende of geaffekteerde partye die grondgebruiksaansoek wil sien of 'n kopie wil ontvang, kan 'n kopie versoek word vanaf die Munisipaliteit by die volgende kontakbesonderhede: newlanduseapplications@tshwane.gov.za. Alternatiewelik kan 'n kopie van die aansoek vanaf die applikant verkry word by die kontakbesonderhede hieronder verskaf.

Vir doeleindes van verkryging van 'n kopie van die aansoek moet kennis geneem word dat die geïnteresseerde of geaffekteerde party die munisipaliteit en die applikant moet voorsien van 'n epos adres waarheen die aansoek elektronies gestuur kan word.

Geen deel van die aansoek dokumentasie wat deur die munisipaliteit of die applikant voorsien is mag kopieer, herproduseer of in enige vorm gebruik of publiseer word op 'n wyse wat sal inbreuk maak op die intellektuele eiendomsreg van die applikant nie.

Volledige besonderhede en planne (indien enige) van die aansoek kan gedurende gewone kantoorure besigtig word by die Munisipale kantore soos hieronder uiteengesit, vir 'n tydperk van 28 dae vanaf 27 Maart 2024, soos gepubliseer in die Gauteng Provinsiale Gazette, Beeld en The Star koerante.

Adres van die Munisipale kantore: Stad van Tshwane Metropolitaanse Munisipaliteit, Kamer E10, hoek van Basden en Rabie Strate, Centurion Munisipale Kantore. Sluitingsdatum vir enige beswaar(e): 24 April 2024.

Adres van gemagtigde agent: Melkstraat 306, Nieuw Muckleneuk. Posbus 2162, Brooklyn Square, 0075. Tel: (012) 346 3735, Faks: (012) 346 4217 of E-pos: plan@origintrp.co.za

Datum van publikasie van die kennisgewing: 27 Maart 2024 en 3 April 2024.

Item No: 39734

27-3

GENERAL NOTICE 339 OF 2024**REMOVAL OF RESTRICTIONS AND AMENDMENT OF LAND USE SCHEME (REZONING)****APPLICABLE SCHEME:**

City of Johannesburg Land Use Scheme, 2018

Notice is hereby given, in terms of Sections 21 and 41 of the City of Johannesburg Municipal Planning By-Law, 2016 that we, the undermentioned, have applied to the City of Johannesburg for an amendment to the Land Use Scheme and the removal of conditions of title.

SITE DESCRIPTION:

Erf Numbers: Erven 22, 23 and 24
Township Name: Bramley Park
Street Addresses: 6, 8 and 10 Maree Street

APPLICATION TYPE:

Removal of Restrictions; and
Amendment of Land Use Scheme (Rezoning)

REGISTRATION NUMBER/S: 20-02-5269 and 20/13/0296/2024**APPLICATION PURPOSES:**

The purpose of this application is for the amendment of the City of Johannesburg Land Use Scheme, 2018 by the rezoning of Erven 22, 23 and 24 Bramley Park from "Special" for purpose of business, retail, showrooms and any uses which may be permitted with the consent of the local authority subject to inter alia a FAR of 0,5 to "Special" for purpose of business, showrooms, industrial purposes and any uses which may be permitted with the consent of the local authority subject to inter alia a FAR of 0,7 and for the removal of conditions of title in Deeds of Transfer T12328/2018 and T12329/2018. The purpose of the application is to bring the zoning of the site in line with the land use on the site, being the manufacturing of trunking for electrical cables.

The following options are in place for members of the public and interested parties to view and obtain copies of the application documents for the period of 28 days from 27 March 2024:

- ☐ The owner/authorised agent is responsible for providing the public/interested parties, on request, with a copy of such documents. Please make contact with the owner/authorised agent either telephonically on 083 453 7520 or via e-mail at ama126@mweb.co.za and/or ama125@mweb.co.za to request the relevant documents.
- ☐ Alternatively, members of the public/interested parties also have the opportunity to inspect the applications on the City's e-viewing at www.joburg.org.za (click on "Land Use", then "Land Use Management", then "Advertised Land Use Applications")

Any objection or representation with regard to the application must be submitted to both the owner/agent as per the contact particulars below and to the Registration Section of the Department of Development Planning at P.O. Box 30733, Braamfontein, 2017, or a facsimile send to (011) 339 4000, or an email send to objectionsplanning@joburg.org.za, by no later than 24 April 2024.

OWNER/AUTHORISED AGENT

Full name: Attwell Malherbe Associates
Postal Address: P.O. Box 98960, Sloane Park, 2152
Cell No: 083 453 7520
Email Address: ama126@mweb.co.za
DATE: 27 March 2024

GENERAL NOTICE 340 OF 2024**CITY OF TSHWANE METROPOLITAN MUNICIPALITY NOTICE OF APPLICATION: CONSENT USE APPLICATION IN TERMS OF CLAUSE 16(1)(A) OF THE TSHWANE TOWN-PLANNING SCHEME, 2008 (REVISED 2014), READ WITH SECTION 16(3) OF THE CITY OF TSHWANE LAND USE MANAGEMENT BY-LAW, 2016**

We, **UrbanSmart Planning Studio (Pty) Ltd**, being the authorised agent/applicant of the owner of **Portion 1 of Erf 3418 Pretoria Township**, hereby give notice in terms of Clause 16(2) of the Tshwane Town Planning Scheme, 2008 (Revised 2014), that we have applied to the **City of Tshwane Metropolitan Municipality** for a consent-use in terms of Clause 16(1)(a) of the Tshwane Town-Planning Scheme, 2008 (Revised 2014); read with Section 16(3) of the City of Tshwane Land Use Management By-Law, 2016, in respect of **Portion 1 of Erf 3418 Pretoria Township** for the purpose of a '**Boarding House**', with a Coverage of 100%; a Floor Area Ratio of 2,0; a Height of 20 Storeys; and a General Condition that the Boarding House shall be restricted to a maximum of 728 habitable single- and double- bedrooms, excluding a Caretaker's Flat/ Unit, including communal facilities, and further provided that the total number of habitable double- bedrooms shall not exceed 168 bedrooms; and further subject to certain building and development controls, and general conditions.

The property is situated: at 596 Thabo Sehume (Andries) Street, Pretoria, the City of Tshwane.

The current zoning of the properties is: "USE ZONE 6: BUSINESS 1, including Call Centre, Casino, Conference Centre, Domestic Service Centre, Place of Amusement and Public Garage", with a not-applicable Density; a Coverage of 100%; a Floor Area Ratio of 2,0 provided that Fitness Centre is restricted to a maximum of 2,000sqm, Medical Consulting Rooms is restricted to a maximum of 1,500sqm, Place of Amusement is restricted to a maximum of 2,000sqm, and Place of Refreshment is restricted to a maximum of 1,000sqm; a Height of 20 storeys; and further subject to certain building and development controls, and general conditions.

The intension of the applicant in this matter is to: obtain the Municipality's consent to utilize the land and buildings for the purpose of a 'Boarding House'.

Any objection(s) and/or comment(s), including the grounds for such objection(s) and/or comment(s) with full contact details, without which the Municipality and/or applicant cannot correspond with the person or body submitting the objection(s) and/or comment(s), shall be lodged with, or made in writing to: The Strategic Executive Director: City Planning and Development, PO Box 3242, Pretoria, 0001, or to CityP_Registration@tshwane.gov.za within 28 days from **27 March 2024** (the first date of the publication of the notice set out in Clause 16(2) of the Town-Planning Scheme referred to above), until **24 April 2024**.

Full particulars and plans (if any) may be inspected during normal office hours at the Municipal offices as set out below, for a period of 28 days from the date of first publication of the notice in the Provincial Gazette. Alternatively, full particulars and plans (if any) may be requested from the Municipality, by requesting such copy through the following contact details: newlanduseapplications@tshwane.gov.za; or directly from the applicant at nadia@urbansmart.co.za / info@urbansmart.co.za, for a period of 28 days from the date of first publication of the notice in the Provincial Gazette. Should any interested or affected party not take steps to view and/or obtain a copy of the land development application, the failure by an interested and affected party to view and/or obtain a copy shall not be regarded as grounds to prohibit the processing and consideration of the application.

Address of Municipal offices: City Planning and Development, Registration Office, 1st Floor, Middestad Building, 252 Thabo Sehume Street, Pretoria.

Closing date of any objection(s) and/or comment(s): 24 April 2024.

Address of authorised agent: UrbanSmart Planning Studio (Pty) Ltd; P.O. Box 66465, Woodhill, Pretoria, 0076; 9 Warren Hills Close, Woodhill, Pretoria. Tel: (082) 737 2422 Fax: (086) 582 0369. Ref: CU517

Date on which notice will be published: 27 March 2024

Ref No: -

Item No: 39705

PLAASLIKE OWERHEID KENNISGEWING 340 VAN 2024**STAD VAN TSHWANE METROPOLITAANSE MUNISIPALITEIT KENNISGEWING VIR DIE AANSOEK: TOESTEMMINGSAANSOEK IN TERME VAN KLOUSULE 16(1)(A) VAN DIE TSHWANE STADSBEPLANNINGSKEMA, 2008 (HERSIEN 2014); GELEES MET ARTIKEL 16(3) VAN DIE STAD TSHWANE GRONDGEBRUIKBESTUURSKEMA- VERORDENING, 2016.**

Ons, **UrbanSmart Planning Studio (Pty) Ltd**, synde die gemagtigde agent/aansoeker van die eienaar van **Gedeelte 1 van Erf 3418 Pretoria Dorpsgebied**, gee hiermee kennis ingevolge Klousule 16(2) van die Tshwane Dorpsbeplanningskema, 2008 (Hersien 2014)), dat ons by die **Stad Tshwane Metropolitaanse Munisipaliteit** aansoek gedoen het vir 'n toestemmingsgebruik ingevolge Klousule 16(1)(a) van die Tshwane Dorpsbeplanningskema, 2008 (Hersien 2014); saamgelees met Artikel 16(3) van die Stad Tshwane Grondgebruikbestuursverordening, 2016, ten opsigte van **Gedeelte 1 van Erf 3418 Pretoria Dorpsgebied** vir die doel van 'n **'Losieshuis'**, met 'n Dekking van 100%; 'n Vloeroppervlakteverhouding van 2,0; 'n Hoogte van 20 verdiepings; en 'n Algemene Voorwaarde dat die Losieshuis beperk sal word tot 'n maksimum van 728 bewoonbare enkel- en dubbelslaapkamers, uitgesluit 'n opsigterwoonstel/-eenheid, insluitend gemeenskaplike fasiliteite, en verder met dien verstande dat die totale aantal bewoonbare dubbelslaapkamers nie 168 slaapkamers sal oorskry nie; en verder onderworpe aan sekere bou- en ontwikkelingskontroles, en algemene voorwaardes.

Die eiendom is geleë: te Thabo Sehume (Andries)- straat 596, Pretoria, die Stad Tshwane.

Die huidige sonering van die eiendom is: "GEBRUIK SONE 6: BESIGHEID 1, insluitend Oproepsentrum, Casino, Konferensiesentrum, Huishoudelike- Dienssentrum, Vermaaklikheidsplek en Openbare Motorhawe", met 'n nie-toepasbare Digtheid; 'n Dekking van 100%; 'n Vloeroppervlakteverhouding van 2,0 mits Fiksheidsentrum beperk is tot 'n maksimum van 2 000 vkm, Mediese Spreekkamers beperk is tot 'n maksimum van 1 500 vkm, Vermaaklikheidsplek is beperk tot 'n maksimum van 2 000 vkm, en Verversingsplek is beperk tot 'n maksimum van 1 000 vkm; 'n Hoogte van 20 verdiepings; en verder onderworpe aan sekere bou- en ontwikkelingskontroles, en algemene voorwaardes.

Die voorname van die applikant in hierdie aangeleentheid is om: die Munisipaliteit se toestemming te verkry om die grond en geboue vir die doel van 'n 'Losieshuis' te gebruik.

Enige besware en/of kommentare wat duidelik die gronde van die beswaar en die persoon(ne) se regte uiteensit en aandui hoe hulle belange deur die aansoek geaffekteer gaan word, asook die persoon(ne) se volle kontakbesonderhede, waar sonder die Munisipaliteit en/of applikant nie met die persoon(ne) kan korrespondeer nie, moet binne 'n tydperk van 28 dae vanaf **27 Maart 2024** (die eerste datum van publikasie van hierdie kennisgewing ingevolge Klousule 16(2) van bogenoemde Stadsbeplanningskema), skriftelik by of tot die Strategiese Uitvoerende Direkteur: Stadsbeplanning en Ontwikkeling, ingedien of gerig word by Posbus 3242, Pretoria, 0001, of na CityP_Registration@tshwane.gov.za tot **24 April 2024**.

Volledige besonderhede en planne (as daar is) kan gedurende gewone kantoorure geïnspekteer word by die Munisipale kantore soos hieronder uiteengesit, vir 'n tydperk van 28 dae vanaf die datum van publikasie van die kennisgewing in die Provinsiale Koerant. Alternatiewelik kan volledige besonderhede en planne (as daar is) deur die Munisipaliteit aangevra word, deur sodanige afskrif te versoek van af die volgende kontakbesonderhede: newlanduseapplications@tshwane.gov.za; of direk van die applikant by nadia@urbansmart.co.za / info@urbansmart.co.za, vir 'n tydperk van 28 dae vanaf die datum van die publikasie van die kennisgewing in die Provinsiale Koerant. Indien enige belanghebbende of geaffekteerde party nie stappe neem om 'n afskrif van die grondontwikkelingsaansoek te besigtig of te bekom nie, word die sodanige versuim nie as rede beskou om die verwerking en oorweging van die aansoek te verhoed nie.

Adres van Munisipale Kantore: Stadsbeplanning en -ontwikkeling ("City Planning and Development"), Registrasiekantoor, 1st Vloer, Middestad Gebou, 252 Thabo Sehume Straat, Pretoria.

Sluitingsdatum vir enige beswaar(e) en/of kommentaar(e): 24 April 2024

Adres van agent: UrbanSmart Planning Studio (Pty) Ltd; P.O. Box 66465, Woodhill, Pretoria, 0076; 9 Warren Hills Close, Woodhill, Pretoria. Tel: (082) 737 2422 Fax: (086) 582 0369. Ref: CU517

Dag waarop die kennisgewing sal verskyn: 27 Maart 2024

Verwysings No: -

Item No: 39705

GENERAL NOTICE 341 OF 2024

NOTICE OF APPLICATION FOR AMENDMENT OF
THE CITY OF JOHANNESBURG LAND USE SCHEME, 2018

Applicable Scheme: City of Johannesburg Land Use Scheme, 2018

Notice is hereby given, in terms of Section 21 of the City of Johannesburg Municipal Planning By-Law, 2016, that VBH Town Planning has applied to the City of Johannesburg for the amendment to the City of Johannesburg Land Use Scheme, 2018, related to the property described hereunder.

Site Description: Portion 1 of Erf 357 Lombardy East, situated at the corner of Victoria and Shakespeare Roads, Lombardy East.

Application Type: To amend the zoning of Portion 1 of Erf 357 Lombardy East from Government to Residential 4, subject to conditions, to allow for a housing development of approximately 400 units.

Application Purpose: The purpose is to allow for a 3-storey residential development of approximately 400 dwelling units, including private open space, a community hall, sports field and private gymnasium, and a child care centre.

Should you wish to view the application, please contact the agent VBH Town Planning (details provided below) and we will email a copy of the application. Any objection or representation with regard to the application must be emailed to both the agent at steve@vbhplan.com and Development Planning, City of Johannesburg at objectionsplanning@joburg.org.za, or delivered to Forum 2 (Block B), Braampark, 39 Hoofd Street, Braamfontein, or posted to PO Box 30733, Braamfontein 2017 by not later than 24 April 2024.

Please use CoJ reference number Rezoning 20-01-5338

Authorised Agent: VBH Town Planning; Postal Address: P O Box 3645 Halfway House, 1685

Physical Address: Thandanani Office Park, Invicta Road, Halfway Gardens, Midrand

Tel No (w): 011 315 9908; Cell: 082 552 8144; Email address: steve@vbhplan.com

Date: 27 March 2024

GENERAL NOTICE 342 OF 2024**NOTICE OF APPLICATION FOR THE AMENDMENT OF THE CITY OF JOHANNESBURG LAND USE SCHEME CONDITION IN TERMS OF SECTION 21 OF THE CITY OF JOHANNESBURG MUNICIPAL PLANNING BY-LAW, 2016 ON THE REMAINDER OF ERF 239 HURST HILL****APPLICATION PURPOSES**

To Rezone from “Residential 1” to “Residential 2 in order to acquire land use rights to develop 9 dwelling unit on site or 36 beds” land use rights as per the city of Johannesburg land use scheme, 2018, through the amendment of the City of Johannesburg Land Use Scheme, 2018 and in terms section 21 of the City of Johannesburg Municipal Planning By-Law, 2016.

SITE DESCRIPTION:

Erf/Erven (Stand) No(s): Remainder of Erf 239

Township (Suburb) Name: Hurst Hill

Street address: 06 Huntley Street code: 2092

Members of the public/interested parties will have the opportunity to inspect the rezoning application during office hours at the City of Johannesburg Metropolitan Municipality on the 8th Floor, Registration Counter of the Department of Development Planning, Metro Centre, A-Block, 158 Civic Boulevard, Johannesburg. A desk will be available for the public / interested parties to inspect both applications, only by arrangement and on request. To request this option, please make direct contact with the registration counter, Department of Development Planning on 011 407 6202 during office hours to arrange to view the application.

Any objection or representation with regard to the any of the two applications must be submitted to both the owner /agent and the Registration Section of the Department of Development Planning at the above address, or posted to P.O. Box 30733, Braamfontein, 2017, or a facsimile send to (011) 339 4000, or an email send to ObjectionsPlanning@joburg.org.za, by not later than **24 April 2024 (27 March 2024 to 24 April 2024)** (state date – 28 days from the date on which the application notice was first displayed). Any objection/s not fully motivated as required in terms of Section 68 of The City of Johannesburg Municipal Planning By-Law, 2016,(Validity of Objections) may be deemed invalid and may be disregarded during the assessment of the application.

OWNER / AUTHORISED AGENT

Full name: **Michelle Thage of Napyane Services (Pty) Ltd**

Postal Address: **87 Broadacres Drive, Dainfern, Sandton, 2192**

Tell No/Cell: **061 498 9081**

Email address: napyaneservices@gmail.com

DATE: **27 March 2024**

GENERAL NOTICE 343 OF 2024

**CITY OF TSHWANE METROPOLITAN MUNICIPALITY
NOTICE OF A CONSENT USE APPLICATION IN TERMS OF CLAUSE 16 OF THE
TSHWANE TOWN-PLANNING SCHEME, 2008 (REVISED 2014), READ WITH
SCHEDULE 23 OF THE CITY OF TSHWANE LAND USE MANAGEMENT BY-LAW, 2016**

I, **Karl Jansen van Rensburg**, being the authorized agent of the owner of Erf 47, Maroelana Township, hereby give notice in terms of Clause 16 of the Tshwane Town-Planning Scheme, 2008 (revised 2014) that I have applied to the City of Tshwane Metropolitan Municipality for the Consent Use for a Place of Refreshment.

The property is situated on the northeastern corner of the intersection of Pinaster and Maroelana Street with a street address of 19 Maroelana Street.

The intension of the applicant is for a place of refreshment in support of the current educational facility since there is a symbiotic relationship between the two land uses.

Any objection(s) and/or comment(s), including the grounds for such objection(s) and/or comment(s) with full contact details inclusive of an email address, without which the Municipality cannot correspond with the person or body submitting the objection(s) and/or comment(s), shall be lodged with, or made in writing to: the Strategic Executive Director: City Planning and Development, PO Box 3242, Pretoria, 0001 or to CityP_Registration@tshwane.gov.za from 27 March 2024 to 24 April 2024.

Full particulars and plans may be inspected during normal office hours at the Municipal offices as set out below, for a period of 28 days from the date of first publication of the Notice in the Provincial Gazette being 27 March 2024.

Should any interested or affected party wish to view or obtain a copy of the land development application, a copy can be requested from the Municipality, by requesting such copy through the following contact details: newlanduseapplications@tshwane.gov.za. For purposes of obtaining a copy of the application, it must be noted that the interested and affected party must provide the Municipality and the applicant with an e-mail address or other means by which to provide the said copy electronically. No part of the documents provided by the Municipality, or the applicant may be copied, reproduced or in any form published or used in a manner that will infringe on intellectual property right of the applicant. Should any interested or affected party not take any steps to view and or obtain a copy of the land development application, the failure by an interested and affected party to obtain a copy of an application shall not be regarded as grounds to prohibit the processing and consideration of the application.

Address of Municipal offices: Town-Planning Office, Room F110, cnr Basden and Rabie Streets, Die Hoewes, Centurion Municipal Office.

Closing date for any objections and/or comments: 24 April 2024.

Address of applicant: 116 Glen Eagles Drive, Silver Lakes, 0081; **Postal address:** PostNet Suite #0806, Private Bag X37, Lynnwood Ridge, 0040; **E-mail:** KARL@LTS.CO.ZA
Cell phone: 083 399 7172

Date on which notice will be published: 27 March 2024

Application ID Consent Use: **3563**

Item No.: **38811**

PLAASLIKE OWERHEID KENNISGEWING 343 VAN 2024**STAD TSHWANE METROPOLITAANSE MUNISIPALITEIT
KENNISGEWING VAN 'N TOESTEMMINGS GEBRUIK AANSOEK IN TERME VAN
KLOUSULE 16, VAN DIE TSHWANE SE DORPSBEPLANNING SKEMA, 2008 (HERSIEN
2014), SAAM GELEES MET SKEDULE 23 VAN DIE STAD TSHWANE
GRONDGEBRUIKSBESTUURS VERORDENING, 2016.**

Ek, Karl Jansen van Rensburg, synde die gemagtige agent van die eienaar van Erf 47, dorp Maroelana, gee hiermee in terme van Klousule 16 van die Stad Tshwane se Dorpsbeplanning Skema, 2008 (hersien 2014), kennis dat ek by die Stad Tshwane Metropolitaanse Munisipaliteit aansoek gedoen het vir 'n Toestemmings gebruik vir 'n Verversingsplek.

Die eiendom is geleë op die noordoostelike hoek van die kruising van Pinaster en Maroelanastraat met straatadres 19 Maroelanastraat.

Die voorneme van die aansoeker is 'n verversingsplek ter ondersteuning van die huidige onderigfasiliteit omrede daar 'n simbiotiese verwantskap bestaan tussen die twee gebruike.

Enige beswaar en/of kommentaar, insluitend die gronde vir die beswaar en/of kommentaar in verband daarmee, met volledige kontak besonderhede, insluitende 'n epos adres (indien beskikbaar), waarsonder die Munisipaliteit nie kan korrespondeer met die persoon of liggaam wat beswaar en/of kommentaar indien nie, kan gedurende gewone kantoorure ingedien word by, of gerig word aan: Strategic Executive Director: City Planning and Development, Posbus 3242, Pretoria, 0001 of gestuur word na CityP_Registration@tshwane.gov.za vanaf 27 Maart 2024 tot 24 April 2024.

Volledige besonderhede en planne lê ter insae gedurende gewone kantoorure by die Munisipale kantore soos uiteengesit hieronder, vir 'n periode van 28 dae vanaf die datum van publikasie van die kennisgewing in die Provinsiale Koerant op 27 Maart 2024. As enige belanghebbende of geaffekteerde party 'n afskrif van die grondontwikkelingsaansoek wil besigtig of bekom, kan 'n afskrif van die aansoek by die Stadsraad versoek word deur die volgende kontakbesonderhede: newlanduseapplications@tshwane.gov.za Vir die doeleindes van die verkryging van 'n afskrif van die aansoek, moet daarop gelet word dat die belanghebbende en geaffekteerde party die Stadsraad en die aansoeker van 'n E-pos adres of van 'n ander wyse moet voorsien om sodanige afskrif elektronies te kan voorsien. Geen deel van die dokumente wat deur die Stadsraad of die aansoeker voorsien word, mag gekopieër, gereproduseer word of in enige vorm gepubliseer of gebruik word op 'n manier wat die applikant se intellektuele eiendomsregte aantas nie. As 'n belanghebbende of geaffekteerde party nie stappe doen om 'n afskrif van die grondontwikkelingsaansoek te besigtig of te bekom nie, word die versuim deur 'n belanghebbende en geaffekteerde party om 'n afskrif van die aansoek te bekom nie as rede beskou om die verwerking en oorweging van die aansoek te verbied nie.

Adres van Munisipale kantore: Stadsbeplanning Kantoor, Kamer F110, Hoek van Basden en Rabiestrade, Die Hoewes, Centurion Munisipale Kantoor.

Laaste datum vir besware/kommentare: 24 April 2024.

Adres van Applikant: 116 Glen Eagles Drive, Silver Lakes, 0081; **Pos address:** PostNet Suite #0806, Private Bag X37, Lynnwood Ridge, 0040; **E-pos:** KARL@LTS.CO.ZA;

Sellulêre foon: 083 399 7172

Datum wat kennisgewing geplaas sal word: 27 Maart 2024

Aansoek ID Toestemmings gebruik: **3563**

Item No.: **38811**

GENERAL NOTICE 344 OF 2024

**CITY OF TSHWANE METROPOLITAN MUNICIPALITY
NOTICE OF A REZONING APPLICATION IN TERMS OF SECTION 16(1) AND REMOVAL OF RESTRICTIVE
CONDITIONS IN TERMS OF SECTION 16(2) OF
THE CITY OF TSHWANE LAND USE MANAGEMENT BY-LAW, 2016**

I, **Karl Jansen van Rensburg**, being the authorized agent of the owner of Erf 117, Maroelana Township, hereby give notice in terms of Section 16(1)(f) of the City of Tshwane Land Use Management By-Law, 2016 that I have applied to the City of Tshwane Metropolitan Municipality for:

1. The amendment of the Tshwane Town-planning Scheme, 2008 (Revised 2014), by the rezoning in terms of section 16(1) of the City of Tshwane Land Use Management By-law, 2016 of consolidated **Erf 117, Maroelana** Township, which consist of three (3) zonings being Part A, Part B and Part C.
 - a. The rezoning of Part A will be from "Business 2" to "Business 2" with a Height of not more than 5 storeys, Floor Area Ratio of 1,0 and Coverage of 81% and other control measures as more fully specified in the so called "Annexure T", being part of the application.
 - b. The rezoning of Part B and Part C from "Special" to "Business 2" with a Height of not more than 5 storeys, Floor Area Ratio of 1,0 and Coverage of 81% and other control measures as more fully specified in the so called "Annexure T", being part of the application.
2. The removal of certain conditions contained in the Title Deed in terms of section 16(2) of the City of Tshwane Land Use Management By-law, 2016 of the property described above. The removal is in respect of Condition B with all its subsections, Condition C with all its subsections and Condition D(a) and (b).

The intension of the applicant in this matter is to rezone Parts A, B and C of the spilt zoning of Erf 117, Maroelana to be one and the same, and to also redevelop and provide a facelift for the existing Maroelana Sentrum which has been in existence since the early 1970's.

The property is situated on the corner of Maroelana Street and Pinaster Avenue with a street address of 27 Maroelana Street.

Any objection(s) and/or comment(s), including the grounds for such objection(s) and/or comment(s) with full contact details inclusive of an email address, without which the Municipality cannot correspond with the person or body submitting the objection(s) and/or comment(s), shall be lodged with, or made in writing to: the Strategic Executive Director: City Planning and Development, PO Box 3242, Pretoria, 0001 or to CityP_Registration@tshwane.gov.za from 27 March 2024 to 24 April 2024.

Full particulars and plans may be inspected during normal office hours at the Municipal offices as set out below, for a period of 28 days from the date of first publication of the Notice in the Provincial Gazette being 27 March 2024. Should any interested or affected party wish to view or obtain a copy of the land development application, a copy can be requested from the Municipality, by requesting such copy through the following contact details: newlanduseapplications@tshwane.gov.za

For purposes of obtaining a copy of the application, it must be noted that the interested and affected party must provide the Municipality and the applicant with an e-mail address or other means by which to provide the said copy electronically. No part of the documents provided by the Municipality, or the applicant may be copied, reproduced or in any form published or used in a manner that will infringe on intellectual property right of the applicant. Should any interested or affected party not take any steps to view and or obtain a copy of the land development application, the failure by an interested and affected party to obtain a copy of an application shall not be regarded as grounds to prohibit the processing and consideration of the application.

Address of Municipal offices: Town-Planning Office, Room F110, cnr Basden and Rabie Streets, Die Hoewes, Centurion Municipal Office.

Closing date for any objections and/or comments: 24 April 2024.

Address of applicant: 116 Glen Eagles Drive, Silver Lakes, 0081; **Postal address:** PostNet Suite #0806, Privat Bag X37, Lynnwood Ridge, 0040; **E-mail:** KARL@LTS.CO.ZA **Cell phone:** 0833997172

Date on which notice will be published: 27 March and 3 April 2024.

Application ID Rezoning: **3690**

Application ID Removal of Restrictive Conditions: **1118**

Item No.: **38993**

Item No.: **35712**

27-3

PLAASLIKE OWERHEID KENNISGEWING 344 VAN 2024**STAD TSHWANE METROPOLITAANSE MUNISIPALITEIT
KENNISGEWING VAN 'N AANSOEK OM HERSONERING IN TERME VAN ARTIKEL 16(1) EN OPHEFFING VAN
BEPERKENDE VOORWAARDES IN TERME VAN ARTIKEL 16(2)
VAN DIE STAD TSHWANE SE GRONDGEBRUIKSBESTUURS VERORDENING, 2016**

Ek, **Karl Jansen van Rensburg**, synde die gemagtige agent van die eienaar van Erf 117, Maroelana, gee hiermee in terme van Artikel 16(1)(f) van die Stad Tshwane se Grondgebruiksbestuur Verordening, 2016 kennis dat ek by die Stad Tshwane Metropolitaanse Munisipaliteit aansoek gedoen het vir:

1. Die wysiging van die Tshwane Dorsbeplanningskema, 2008 (Hersien 2014) deur die hersonering in terme van artikel 16(1) van die Stad Tshwane se Grondgebruiksbestuur Verordening, 2016 van die gekonsolideerde **Erf 117, Maroelana** wat bestaan uit 3 sonerings synde Deel A, Deel B en Deel C.
 - a. Die hersonering van Deel A is vanaf "Besigheid 2" na "Besigheid 2" met 'n Hoogte van nie meer as 5 verdiepings nie, Vloerruimteverhouding van 1,0 en Dekking van 81% met ander beheermaatreels soos meer volledig gespesifiseer in die sogenaamde "Aanhangsel T", synde deel van die aansoek.
 - b. Die hersonering van Deel B en Deel C is vanaf "Spesiaal" na "Besigheid 2" met 'n Hoogte van nie meer as 5 verdiepings nie, Vloerruimteverhouding van 1,0 en Dekking van 81% met ander beheermaatreels soos meer volledig gespesifiseer in die sogenaamde "Aanhangsel T", synde deel van die aansoek.
2. Die opheffing van sekere voorwaardes in die titelakte in terme van artikel 16(2) van die Stad Tshwane se Grondgebruiksbestuur Verordening, 2016 van die eiendom hierbo beskryf. Die opheffing is ten aansien van Voorwaarde B met al die onderafdelings, Voorwaarde C met al die onderafdelings, en Voorwaarde D(a) en D(b).

Die intensie van die applikant is die hersonering van Dele A, B en C van die verdeelde sonering van Erf 117, Maroelana om dieselfde te kan wees, asook die herontwikkeling en opknapping van die bestaande Maroelana Sentrum wat reeds bestaan sedert die vroeë 1970's.

Die eiendomme is geleë op die hoek van Maroelanastraat en Pinasterlaan met straatadres Maroelanastraat 27.

Enige beswaar en/of kommentaar, insluitend die redes vir die beswaar en/of kommentaar in verband daarmee, met volledige kontak besonderhede, insluitende 'n epos adres (indien beskikbaar), waarsonder die Munisipaliteit nie kan korrespondeer met die persoon of liggaam wat beswaar en/of kommentaar indien nie, kan gedurende gewone kantoorure ingedien word by, of gerig word aan: Strategic Executive Director: City Planning and Development, Posbus 3242, Pretoria, 0001 of gestuur word na CityP_Registration@tshwane.gov.za vanaf 27 Maart 2024 tot 24 April 2024.

Volledige besonderhede en planne lê ter insae gedurende gewone kantoorure by die Munisipale kantore soos uiteengesit hieronder, vir n periode van 28 dae vanaf die datum van publikasie van die kennisgewing in die Provinsiale Koerant op 27 Maart 2024. As enige belanghebbende of geaffekteerde party 'n afskrif van die grondontwikkelingsaansoek wil besigtig of bekom, kan 'n afskrif van die aansoek by die Stadsraad versoek word deur die volgende kontakbesonderhede: newlanduseapplications@tshwane.gov.za Vir die doeleindes van die verkryging van 'n afskrif van die aansoek, moet daarop gelet word dat die belanghebbende en geaffekteerde party die Stadsraad en die aansoeker van 'n E-pos adres of van 'n ander wyse moet voorsien om sodanige afskrif elektronies te kan voorsien. Geen deel van die dokumente wat deur die Stadsraad of die aansoeker voorsien word, mag gekopieër, gereproduseer word of in enige vorm gepubliseer of gebruik word op 'n manier wat die applikant se intellektuele eiendomsregte aantas nie. As 'n belanghebbende of geaffekteerde party nie stappe doen om 'n afskrif van die grondontwikkelingsaansoek te besigtig of te bekom nie, word die versuim deur 'n belanghebbende en geaffekteerde party om 'n afskrif van die aansoek te bekom nie as rede beskou om die verwerking en oorweging van die aansoek te verbied nie.

Adres van Munisipale kantore: Stadsbeplanning Kantoor, Kamer F110, Hoek van Basden en Rabiessraete, Die Hoewes, Centurion Munisipale Kantoor.

Laaste datum vir besware/kommentare: 24 April 2024.

Adres van Applikant: 116 Glen Eagles Drive, Silver Lakes, 0081; **Posaddress:** PostNet Suite #0806, Private Bag X37, Lynnwood Ridge, 0040; **E-pos:** KARL@LTS.CO.ZA;

Sellulêre foon: 083 399 7172

Datum wat kennisgewing geplaas sal word: 27 Maart en 3 April 2024.

Aansoek ID Hersonering: **3690**

Aansoek ID Opheffing van Beperkende Voorwaardes: **1118**

Item No.: **38993**

Item No.: **35712**

27-3

GENERAL NOTICE 345 OF 2024

Notice is hereby given, in terms of Section 21 of the City of Johannesburg Municipal by-law 2016 and the Approved Nodal Policy 2019/2020 that I, the undersigned, have applied to the City of Johannesburg for the amendment to the Johannesburg Land Use Scheme 2018, for Erf 171 Bryanston from "Residential 1" with a density of 3 du/erf as per A/S 13-4631 approved on 04 May 2006, to "Residential 1" with a density of 3 du/erf and an amended condition 2, to read "No subdivided portion shall be less than 900m²".

SITE DESCRIPTION: Erf No.171 Bryanston **STREET ADDRESS** 30 Queens Road, Bryanston **APPLICATION PURPOSE:** To rezone from "Residential 1" with a density of 3 dwelling units per erf and Condition No. 2 which reads "No subdivided portion shall be less than 1000m²" (in terms of approved A/S 13-4631-see attached)to "Residential 1, with a density of 3 dwelling units per erf and Condition No. 2 which is amended to read "No subdivided portion shall be less than 900m²". This application will be open for inspection on the e-platform of the City of Johannesburg: www.joburg.org.za (click on "Land Use", followed by "Land Use Management", followed by "Advertised Land Use Applications"). On request, the agent being Gurney & Associates, can provide any interested party with an electronic copy free of charge. Any objections or representation regarding this application must be submitted both to the agent and the Registration Section of the Department of Development Planning by post to P.O. Box 30733 Braamfontein, 2017, or e-mail sent to ObjectionsPlanning@joburg.org.za by not later than 28 days from 27 March 2024. **NAME AND ADDRESS OF AUTHORISED AGENT:** Gurney & Associates, PO Box 72058 Parkview 2122, 32 Kinross Road, Parkview, 2193. (Cell) 083 604 0500. E-mail address: gurney@global.co.za

GENERAL NOTICE 346 OF 2024**CITY OF TSHWANE METROPOLITAN MUNICIPALITY: NOTICE OF A REZONING APPLICATION IN TERMS OF SECTION 16(1) OF THE CITY OF TSHWANE'S LAND USE MANAGEMENT BY-LAWS, 2016, READ WITH SCHEDULE 23 THERETO:**

We, Bertus van Tonder Town Planning Consulting (Pty) Ltd, being the applicant of Portion 3 of Erf 800, Brooklyn, situated at Number 282 Anderson Street, Brooklyn, hereby give notice in terms of section 16(1)(f) of the City of Tshwane's Land Use Management By-laws, 2016, that we have applied to the City of Tshwane Metropolitan Municipality for the amendment of the Tshwane Town Planning Scheme, 2008 (Revised 2014), by the Rezoning of the above mentioned property in terms of Section 16(1) of the City of Tshwane's Land Use Management By-laws, 2016, from "Residential 1" with a minimum Erf size of 1 000m² to "Residential 1" with a minimum Erf size of 400m², as represented by figure AEFGHJKLMNPQRSTUVD of Portion 3 of Erf 800, Brooklyn, which said portion is to be known as Portion 5 of Erf 800, Brooklyn, and from "Residential 1" with a minimum Erf size of 1 000m² to "Residential 1" with a minimum Erf size of 800m² as represented by figure EBCVUTSRQPNMLKJHFGE of Portion 3 of Erf 800 Brooklyn, which said portion is to be known as Portion 3 of Erf 800, Brooklyn. Any objection(s) and/or comment(s), including the grounds for such objection(s) and/or comment(s) with full contact details, without which the Municipality cannot correspond with the persons or bodies submitting the objection(s) and/or comment(s), shall be lodged with, or made in writing to: The Strategic Executive Director: City Planning and Development, P.O. Box 3242, Pretoria, 0001, or to CityP_Registration@Tshwane.gov.za from 27 March 2024 to 24 April 2024. Closing date for any objections and/or comments: 24 April 2024. Full particulars and plans (if any) may be inspected during normal office hours at the Municipal offices as set out below, for a period of 28 days from the date of first publication of the advertisement in the Gauteng Provincial Gazette, Beeld and The Citizen newspapers. Address of Municipal offices: Registration Office, Room E10, Corner of Basden and Rabie Streets, Centurion. Should any interested or affected party wish to view or obtain a copy of the land development application, a copy can be requested from the Municipality by requesting such copy through the following contact details: newlanduseapplications@tshwane.gov.za. In addition, the applicant may upon submission of the application either forward a copy electronically or publish the application, with confirmation of completeness by the municipality, accompanying the electronic copy or on their website, if any. The applicant shall ensure that the copy published or forwarded to any interested and affected party shall be the copy submitted with the Municipality to newlanduseapplications@tshwane.gov.za. For purposes of obtaining a copy of the application, it must be noted that the interested and affected party must provide the Municipality and the applicant with an e-mail address or other means by which to provide the said copy electronically. No part of the documents provided by the Municipality or the applicant may be copied, reproduced or in any form published or used in a manner that will infringe on intellectual property rights of the applicant. Should any interested or affected party not take any steps to view and or obtain a copy of the land development application, the failure by an interested and affected party to obtain a copy of an application shall not be regarded as grounds to prohibit the processing and consideration of the application. Address of applicant: P.O. Box 11771, Hatfield, 0028. Telephone No: 074 582 8820: E-mail: bertus@bvtplan.co.za. City of Tshwane Ref.: APS Item no. 39088.

27-3

PLAASLIKE OWERHEID KENNISGEWING 346 VAN 2024**STAD VAN TSHWANE: KENNISGEWING VIR 'N HERSONERINGS AANSOEK INGEVOLGE ARTIKEL 16(1) VAN DIE STAD TSHWANE SE GRONDGEBRUIKSBESTUURSBYWETTE, 2016, SAAMGELEES MET SKEDULE 23:**

Ons, Bertus van Tonder Town Planning Consulting (Edms) Bpk, synde die applikant te wees van Gedeelte 3 van Erf 800, Brooklyn, geleë te Nommer 282 Anderson Straat, Brooklyn, gee hiermee kennis ingevolge Artikel 16(1)(f) van die Stad van Tshwane se Grondgebruiksbestuursbywette, 2016, dat ons by die Stad van Tshwane Metropolitaanse Munisipaliteit aansoek gedoen het vir die wysiging van die Tshwane Dorpsbeplanningskema, 2008 (Hersien 2014), deur die hersonering van die bogenoemde eiendom ingevolge Artikel 16(1) van die Stad van Tshwane Grondgebruiksbestuursbywet, 2016, vanaf "Residensieël 1" met 'n minimum Erfgrootte van 1 000m² na "Residensieël 1" met 'n minimum Erfgrootte van 400m², soos verteenwoordig deur figuur AEF GHJKLMNPQRSTUVDA van Gedeelte 3 van Erf 800, Brooklyn, wat bekend sal staan as Gedeelte 5 van Erf 800, Brooklyn, en van "Residensieël 1" met 'n minimum Erfgrootte van 1 000m² na "Residensieël 1" met 'n minimum Erfgrootte van 800m², soos verteenwoordig deur figuur EBCVUTSRQP NMLKJHFGE van Gedeelte 3 van Erf 800 Brooklyn, wat bekend sal staan as Gedeelte 3 van Erf 800, Brooklyn. Enige beswaar(e) en/of kommentaar(e), insluitend die gronde vir sodanige beswaar(e) en/of kommentaar(e) met volledige kontakbesonderhede, waaronder die Munisipaliteit nie kan korrespondeer met die persone of liggame wat die beswaar(e) en/of kommentaar(e) indien nie, moet skriftelik gerig word aan: Die Strategiese Uitvoerende Direkteur: Stadsbeplanning en- Ontwikkeling, Posbus 3242, Pretoria, 0001, of aan CityP_Registration@Tshwane.gov.za vanaf 27 Maart 2024 tot 24 April 2024. Sluitingsdatum vir enige besware: 24 April 2024. Volledige besonderhede en planne (as daar is) kan gedurende gewone kantoorure by die Munisipale kantore, soos hieronder uiteengesit, besigtig word, vir 'n tydperk van 28 dae vanaf die datum van eerste publikasie van die advertensie in die Gautengse Provinsiale Koerant, Die Beeld en The Citizen. Adres van Munisipale kantore: Registrasie Kantoor, Kamer E10, Hoek van Basden- en Rabie Strate, Centurion. Sou enige belangstellende of geaffekteerde party die aansoek wil besigtig of 'n kopie daarvan wil verkry, kan 'n kopie vanaf die Munisipaliteit aangevra word deur 'n versoek daarvoor te rig aan die volgende kontak besonderhede: newlanduseapplications@tshwane.gov.za. Die applikant kan by indiening van die aansoek 'n afskrif elektronies aanstuur of die aansoek publiseer, met bevestiging van die volledigheid deur die Munisipaliteit, vergesel deur 'n elektroniese kopie op hul webwerf, indien enige. Die applikant moet toesien dat die kopie wat gepubliseer of aan enige belanghebbende en geaffekteerde party gestuur word, die kopie is wat by die Munisipaliteit ingedien is by newlanduseapplications@tshwane.gov.za. Vir doeleindes van die verkryging van 'n afskrif van die aansoek, moet kennis geneem word dat die belanghebbende en geaffekteerde party die Munisipaliteit en die applikant van 'n e-posadres of ander kommunikasiemedium moet voorsien om die genoemde afskrif elektronies te verkry. Geen deel van die dokumente wat deur die Munisipaliteit of die applikant verskaf word, mag gekopieër, gereproduseer of in enige vorm gepubliseer of gebruik word op 'n manier wat op die intellektuele eiendomsreg van die applikant inbreuk maak nie. Indien enige belanghebbende of geaffekteerde party nie stappe neem om 'n afskrif van die grondgebruiksaansoek te besigtig of te verkry nie, word die versuim deur 'n belanghebbende en geaffekteerde party om 'n afskrif van die aansoek te bekom, nie as gronde beskou om die verwerking en oorweging van die aansoek te verhoed nie. Adres van applikant: Posbus 11771, Hatfield, 0028. Tel. no: 0745828820: E-pos: bertus@bvtplan.co.za. Stad Tshwane Verw.: APS Item no. 39088.

27-3

GENERAL NOTICE 347 OF 2024

**CITY OF JOHANNESBURG METROPOLITAN MUNICIPALITY
NOTICE FOR THE REMOVAL, AMENDMENT AND/OR SUSPENSION OF CONDITIONS OF TITLE AND
SIMULTANEOUS REZONING APPLICATION IN TERMS OF SECTIONS 41 AND 21 OF THE CITY OF
JOHANNESBURG MUNICIPAL PLANNING BY-LAW, 2016.**

I, Gavin Ashley Edwards, of the firm GE Town Planning Consultancy CC, being the authorised agent of the owner of Erven 85, 879, 910, 912 and 945 Parktown Township, hereby give notice in terms of Sections 41 and 21 of the City of Johannesburg Municipal Planning By-Law, 2016, and the relevant provisions of the Spatial Planning and Land Use Management Act, 2013 (Act 16 of 2013) "SPLUMA", that I have applied to the City of Johannesburg Metropolitan Municipality (in terms of two separate applications) for the removal, amendment and/or suspension of conditions of title and the simultaneous amendment of the City of Johannesburg Land Use Scheme, 2018 ("LUS"), by the rezoning of the abovementioned properties, which above-mentioned properties are situated within a block, bounded by St. Andrews Road to the north, Wellington Road to the South and St. Davids Place to the west, in the township of Parktown. Girton Road bisects the five properties in an east-west direction, which physical addresses being 20 Girton Road (in respect of Erf 85 Parktown), 22 Girton Road (in respect of Erf 879 Parktown), 18A Girton Road (in respect of Erf 910 Parktown), 12A St. Andrews Road (in respect of Erf 912 Parktown) and 15 Girton Road (in respect of Erf 945 Parktown), in the township of Parktown, as follows:

- a) Erf 85 and 879 Parktown from "Business 4" (Amendment Scheme: 01-6766) permitting offices, restaurants and canteen, subject to certain conditions to "Business 4" permitting offices and restaurants, with ancillary and related uses which shall include but not be limited to inter alia, storage, maintenance areas and canteen, subject to amended conditions.
- b) Erf 910 Parktown from "Business 3" (Amendment Scheme: 01-10009) permitting shops, offices, canteen, restaurants, dry cleaners and laundrettes, subject to certain conditions to "Business 3" permitting shops, offices, restaurants, dry cleaners and laundrettes, with ancillary and related uses which shall include but not be limited to inter alia, storage, maintenance areas and canteen, subject to amended conditions.
- c) Erf 912 Parktown from "Business 3" (Amendment Scheme: 01-10010) permitting shops, offices, canteen, restaurants, dry cleaners and laundrettes, including a public garage subject to certain conditions.
- d) a part of Erf 945 Parktown as indicated by the figure lettered "ABCDEFGHA" on the Map 2 amendment scheme documentation, from "Business 4" (Amendment Scheme: 13-8231) permitting offices, restaurants and canteen, including private parking structures and a dwelling unit for a caretaker subject to certain conditions, to "Business 3" permitting shops, offices, restaurants, dry cleaners and laundrettes, including a public garage with ancillary and related uses which shall include but not be limited to inter alia, storage, maintenance areas and canteen, subject to amended conditions.
- e) The remaining part of Erf 945 Parktown as indicated by the figure lettered "CJKHGFEDC" on the Map 2 amendment scheme documentation, from "Business 4" (Amendment Scheme: 13-8231) permitting offices, restaurants and canteen, including private parking structures and a dwelling unit for a caretaker subject to certain conditions to "Business 4" permitting offices and restaurants, including private parking structures and a dwelling unit for a caretaker, with ancillary and related uses which shall include but not be limited to inter alia, storage, maintenance areas and canteen, subject to amended conditions.

The effect of the rezoning application will be to alter certain current zoning pertaining to the subject properties and to bring same in line with the LUS, as referred to in the submission documentation (including inter alia the deregistration of a notarial tie agreement between Erven 910, 912 and 945 Parktown).

The effect of the removal of restrictions application will permit the removal, amendment and/or suspension of various conditions/servitudes contained within Deed of Transfer T23036/2020 (in respect of Erven 85, 879, 910 and 912 Parktown) and Deed of Transfer T23035/2020 (in respect of Erf 945 Parktown), for the reasons stipulated in the submission documentation.

GENERAL NOTICE 348 OF 2024**CITY OF TSHWANE METROPOLITAN MUNICIPALITY
NOTICE OF AN APPLICATION FOR REZONING IN TERMS OF SECTION 16(1) OF THE CITY OF TSHWANE
LAND USE MANAGEMENT BY-LAW, 2016**

We, DLC Town Plan (Pty) Ltd, being the authorised agent of the owner of Erven 415 and 416 Die Hoewes Extension 93 Township, Registration Division J.R., The Province Of Gauteng hereby give notice in terms of Section 16(1)(f), Schedule 13 and Schedule 23 of the City of Tshwane Land Use Management By-Law, 2016, that we have applied to the City of Tshwane Metropolitan Municipality for the amendment of the Tshwane Town-planning Scheme, 2008 (Revised 2014), by the rezoning in terms of Section 16(1) of the of the City of Tshwane Land Use Management By-Law, 2016 of the properties as described above.

The property is situated at: 245 & 253 Hall Street, Die Hoewes Extension 93

The rezoning is: from "Business 4" to "Residential 4" [for the purpose of a block of flats consisting of 83 units (density of 97 units per hectare.)]

The intention of the applicant in this matter is to: consolidate the properties and obtain land use rights to develop a block of flats consisting of 83 units on the consolidated property.

Any objection(s) and/or comment(s), including the grounds for such objection(s) and/or comment(s) with full contact details (cell number and/or e-mail address), without which the Municipality **and / or applicant** cannot correspond with the person or body submitting the objection(s) and/or comment(s), shall be lodged with, or made in writing to: the Strategic Executive Director: City Planning & Development, PO Box 3242, Pretoria, 0001 or to CityP_Registration@tshwane.gov.za from **27 March 2024 until 24 April 2024**.

Should any interested or affected party wish to view or obtain a copy of the land development applications, a copy can be requested from the Municipality, by requesting such copy through the following contact details: newlanduseapplications@tshwane.gov.za, alternatively by requesting such copy through the following contact details of the applicant:

Address of Municipal Offices: The Strategic Executive Director: City Planning, Development and Regional Services: Centurion: Room 8, and/or E10 Town Planning Office, Cnr of Basden and Rabie Streets, Centurion Municipal Offices.

Applicant Email address: dlc02@dlcgroup.co.za

Postal Address: P.O. Box 35921 Menlo Park, 0102.

Physical Address of offices of applicant: DLC Town Plan (Pty) Ltd, 61 Thomas Edison Street, Menlo Park, 0081.

Website: www.dlcgroup.co.za

Contact Telephone Number 012 346 7890 **Fax:** 086 538 1064

Full particulars and plans (if any) may be inspected during normal office hours between 8h00 and 16h30 at the offices of the Municipality and / or applicant as set out above, for a period of 28 days from the date of first publication of the notice in the Provincial Gazette / Beeld / Citizen newspaper. The costs of any hard copies of the application will be for the account of the party requesting same.

Closing date for any objections and/or comments: 24 April 2024.

Dates on which notice will be published: 27 March 2024 and 03 April 2024.

Reference / Item no: Rezoning Item: 39058

27-3

PLAASLIKE OWERHEID KENNISGEWING 348 VAN 2024**STAD VAN TSHWANE METROPOLITAANSE MUNISIPALITEIT
KENNISGEWING VAN AANSOEK OM HERSONERING INGEVOLGE ARTIKEL 16(1) VAN DIE STAD VAN
TSHWANE GRONDGEBRUIKSBESTUUR BYWETTE, 2016**

Ons, DLC Stadsbeplanning (Edms) Bpk, die gemagtigde agent van die eienaar van Erwe 415 en 416 Die Hoewes Uitbreiding 93 Dorpgebied, Registrasie Afdeling JR, Provinsie van Gauteng gee hiermee kennis in terme van Artikel 16(1)(f), Skedule 13 en Skedule 23 van die Stad van Tshwane Grondgebruik Bestuur Bywette, 2016 dat ons aansoek gedoen het by die Stad van Tshwane Metropolitaanse Munisipaliteit vir die wysiging van die Tshwane Dorpsbeplanning Skema, 2008 (Hersien 2014) deur die hersonering ingevolge Artikel 16(1) van die Stad van Tshwane Grondgebruik Bestuur Bywette, 2016 van die eiendomme soos hierbo beskryf.

Die eiendom is geleë: Hall Straat 245 & 253, Die Hoewes Uitbreiding 93.

Die hersonering sal wees: vanaf "Besigheid 4" na "Residensieel 4" [vir die doeleindes van 'n woonstelblok wat uit 83 eenhede (digtheid van 97 eenhede per hektaar) sal bestaan.]

Die intensie van die eienaar/applikant in die geval is: om die eiendomme te konsolideer en om grondgebruiksregte te verkry om 'n woonstelblok wat uit 83 eenhede bestaan op die gekonsolideerde eiendom te ontwikkel.

Enige besware en/of kommentare, wat duidelik die gronde van die beswaar en die persoon(ne) se regte uiteensit en aandui hoe hulle belange deur die aansoek(e) geaffekteer gaan word, asook die persoon(ne) se volledige kontakbesonderhede (selnommer en/of e-posadres), waaronder die Munisipaliteit en / of applikant nie met die persoon(ne) kan korrespondeer nie, moet ingedien word of skriftelik gerig word aan: die Strategiese Uitvoerende Direkteur: Stadsbeplanning en -ontwikkeling, Posbus 3242, Pretoria, 0001 of na CityP_Registration@tshwane.gov.za vanaf **27 Maart 2024 tot en met 24 April 2024**.

Indien enige belanghebbende of geaffekteerde party 'n afskrif van die grondontwikkelings aansoeke wil besigtig of verkry, kan 'n afskrif van die Munisipaliteit aangevra word deur so 'n afskrif deur die volgende kontakbesonderhede aan te vra: newlanduseapplications@tshwane.gov.za, alternatiewelik deur so 'n afskrif aan te vra deur die volgende kontakbesonderhede van die aansoeker:

Adres van Munisipale Kantore: Centurion Munisipale Kantore, Stadsbeplanningskantoor: H/V Basdenlaan en Rabiestraat, Lyttleton, Centurion Kamer 8 en/of E10.

Aansoeker se e-posadres: dlc02@dlcgroup.co.za

Posadres: Posbus 35921 Menlo Park, 0102.

Fisiese adres van kantore van applikant: DLC Town Plan (Pty) Ltd, Thomas Edison straat 61, Menlo Park, 0081.

Webwerf: www.dlcgroup.co.za

Kontak Telefoonnommer 012 346 7890 **Faks:** 086 538 1064

Volledige besonderhede en planne (indien enige) kan gedurende gewone kantoorure tussen 8h00 en 16h30 by die kantore van die Munisipaliteit en/of applikant soos hierbo uiteengesit, vir 'n tydperk van 28 dae vanaf die datum van eerste publikasie van die kennisgewing in die Provinsiale Koerant / Beeld / Citizen koerant besigtig word. Die koste van enige harde kopieë van die aansoek sal vir die rekening wees van die party wat dit versoek.

Sluitingsdatum vir enige besware en/of kommentaar: 24 April 2024.

Datums waarop kennisgewing gepubliseer sal word: 27 Maart 2024 en 03 April 2024.

Verwysing / Item nr: Hersonering: Item: 39058

GENERAL NOTICE 349 OF 2024**CITY OF TSHWANE METROPOLITAN MUNICIPALITY****NOTICE OF AN APPLICATION FOR REZONING IN TERMS OF SECTION 16(1) OF THE CITY OF TSHWANE LAND USE MANAGEMENT BY-LAW, 2016**

We, **CITY CONSULT URBAN AND RURAL PLANNERS**, being the applicant on behalf of the owner of **ERF 602 RAYTON** hereby give notice in terms of Section 16(1)(f) of the City of Tshwane Land Use Management By-Law, 2016 that we have applied to the City of Tshwane Metropolitan Municipality for the amendment of the Tshwane Town-planning Scheme, 2008 (Revised 2014) by the rezoning in terms of Section 16(1) of the City of Tshwane Land Use Management By-Law, 2016 of the abovementioned property. The property is situated at No 31 Spoorweg Street, Rayton. The proposed rezoning is from "Residential 1" with a density of one dwelling-house per erf to "Residential 2" with a density of 25 dwelling-units per hectare subject to conditions in a proposed Annexure T. The intention of the applicant in this matter is to obtain approval for two new dwelling-units, in addition to the existing dwelling-house on the property.

Any objection(s) and/or comment(s) including the grounds for such objection(s) and /or comment(s) with full contact details, without which the Municipality cannot correspond with the person or body submitting the objection(s) and /or comment(s), shall be lodged with or made in writing to: the Strategic Executive Director: City Planning and Development, P O Box 3242, Pretoria, 0001 or to CityP_Registration@tshwane.gov.za from 27 March 2024 until 24 April 2024. Full particulars and plans (if any) may be inspected during normal office hours at the Municipal Offices as set out below, for a period of 28 days from the date of first publication of the advertisement in the Provincial Gazette, Die Beeld and The Citizen. Should any interested or affected party wish to view or obtain a copy of the land development application, a copy can be requested from the Municipality, by requesting such copy through the following contact details: newlanduseapplications@tshwane.gov.za. In addition, the applicant may upon submission of the application either forward a copy electronically or publish the application, with confirmation of completeness by the Municipality, accompanying the electronic copy or on their website, if any. The applicant shall ensure that the copy published or forwarded to any interested and affected party shall be the copy submitted with the Municipality to newlanduseapplications@tshwane.gov.za. For purposes of obtaining a copy of the application, it must be noted that the interested and affected party must provide the Municipality and the applicant with an e-mail address or other means by which to provide the said copy electronically. No part of the documents provided by the Municipality or the applicant, may be copied, reproduced or in any form published or used in a manner that will infringe on intellectual property rights of the applicant. Should any interested or affected party not take any steps to view and or obtain a copy of the land development application, the failure by an interested and affected party to obtain a copy of an application shall not be regarded as grounds to prohibit the processing and consideration of the application.

Address of Municipal Offices: City Planning, Development and Regional Services, Middestad Building, 7th Floor, 252 Thabo Sehume street, Municipal Offices, Pretoria.

Address of Applicant: PO Box 35974, Menlo Park, 0102. **Cell Number:** 0724446850. **E-mail:** charlotte@cityconsult.co.za.

Dates on which notice will be published: **27 March 2024 and 3 April 2024.**

Closing dates for any objections and/or comments: **24 April 2024.**

Item No: 39714

27-3

PLAASLIKE OWERHEID KENNISGEWING 349 VAN 2024**STAD TSHWANE METROPOLITAANSE MUNISIPALITEIT
KENNISGEWING VAN AANSOEK OM HERSONERING INGEVOLGE ARTIKEL 16(1) VAN STAD TSHWANE
GRONDGEBRUIKBESTUURSVERORDENING, 2016**

Ons, **CITY CONSULT URBAN AND RURAL PLANNERS**, synde die aansoeker namens die eienaar van **ERF 602 RAYTON** gee hiermee kennis in terme van Artikel 16(1)(f) van die Stad van Tshwane Grondgebruikbestuursverordening, 2016 dat ons by die Stad Tshwane Metropolitaanse Munisipaliteit aansoek gedoen het vir die wysiging van die Tshwane Dorpsbeplanningskema, 2008 (Gewysig 2014) deur die hersonering van die bogenoemde eiendom in terme van Artikel 16(1) van die Stad van Tshwane Grondgebruikbestuursverordening, 2016. Die eiendom is geleë te Spoorweg Straat 31, Rayton. Die aansoek is vir die voorgestelde hersonering vanaf 'Residensieel 1' met 'n digtheid van een woonhuis per erf na 'Residensieel 2' met 'n digtheid van 25 wooneenhede per hektaar, onderworpe aan voorwaardes in 'n voorgestelde Bylae T. Die applikant is van voorneme om goedkeuring te bekom vir twee nuwe wooneenhede, bykomend tot die bestaande woonhuis op die eiendom.

Enige beswaar en/of kommentaar, insluitend die gronde vir sodanige beswaar en/of kommentaar, met volle kontakbesonderhede, waarsonder die Munisipaliteit nie met die persoon of liggaam wat die besware en/of kommentare indien kan kommunikeer nie, moet skriftelik by of tot: die Strategiese Uitvoerende Direkteur: Stedelike Beplanning en Ontwikkeling, Posbus 3242, Pretoria, 0001 of CityP_Registration@tshwane.gov.za, ingedien of gerig word binne 'n tydperk van 28 dae vanaf 27 Maart 2024 tot 24 April 2024. Volledige besonderhede en planne (indien enige) lê ter insae gedurende normale kantoorure by die Munisipale Kantore soos hieronder uiteengesit, vir 'n tydperk van 28 dae vanaf die datum van eerste publikasie van die kennisgewing in die Provinsiale Koerant, Die Beeld en The Citizen.

Indien enige belanghebbende of geaffekteerde party 'n afskrif van die grondontwikkelingsaansoek wil besigtig of verkry, kan 'n afskrif van die Munisipaliteit versoek word deur sodanige afskrif deur die volgende kontakbesonderhede te versoek: newlanduseapplications@tshwane.gov.za. Daarbenewens kan die applikant by indiening van die aansoek 'n afskrif elektronies stuur of die aansoek publiseer, met 'n bevestiging van volledigheid deur die Munisipaliteit, vergesel van die elektroniese kopie of op hul webwerf, indien enige. Die applikant moet verseker dat die afskrif gepubliseer of wat aangestuur word aan enige belanghebbende en geaffekteerde party die afskrif is wat by die Munisipaliteit ingedien is by newlanduseapplications@tshwane.gov.za. Vir die doeleindes van die verkryging van 'n afskrif van die aansoek, moet daar kennis geneem word dat die belanghebbende en geaffekteerde party die Munisipaliteit en die applikant met 'n e-posadres of ander wyse moet voorsien waardeur die gemelde kopie elektronies verskaf moet word. Geen deel van die dokumente wat deur die Munisipaliteit of die applikant verskaf word mag gekopieer, gereproduseer of in enige vorm gepubliseer of gebruik word op 'n wyse wat inbreuk maak op die intellektuele eiendomsregte van die applikant nie. Indien enige belanghebbende of geaffekteerde party geen stappe doen om 'n afskrif van die grondontwikkelingsaansoek te besigtig en te verkry nie, sal die versuim deur 'n belanghebbende en geaffekteerde party om 'n afskrif van 'n aansoek te verkry, nie as gronde beskou word om die verwerking en oorweging van die aansoek te verbied nie.

Adres van Munisipale Kantore: Stadsbeplanning, Ontwikkeling en Streeksdienste, Middestad Gebou, Sewende Vloer, Thabo Sehume straat 252, Pretoria.

Adres van Aansoeker: Posbus 35974, Menlopark, 0102. **Selnommer** 072 444 6850. **E-Pos:** charlotte@cityconsult.co.za.

Datums waarop kennisgewing sal verskyn: **27 Maart 2024 en 3 April 2024.**

Sluitingsdatum vir enige besware en/of kommentare: **24 April 2024.** **Item Nr: 39714**

27-3

GENERAL NOTICE 350 OF 2024**CITY OF TSHWANE METROPOLITAN MUNICIPALITY
NOTICE OF A REMOVAL OF RESTRICTIVE CONDITIONS IN THE TITLE DEED IN TERMS OF SECTION
16(2) OF THE CITY OF TSHWANE LAND USE MANAGEMENT BY-LAW, 2016**

I/We, Magdalena Christina Alberts, of the firm EVS Planning, being the authorised agent/applicant of the owner of Portion 2 of Erf 634 Waterkloof Ridge, hereby give notice in terms of Section 16(1)(f) of the City of Tshwane Land Use Management By-Law, 2016, that I/we have applied to the City of Tshwane Metropolitan Municipality for an application for the removal of restrictive conditions contained in the Deed of Transfer in terms of Section 16(2) of the City of Tshwane Land Use Management By-law, 2016 of the property described above. The property is situated at number 258A Rigel Avenue South, Waterkloof Ridge.

The application is for the removal of the following conditions: A3, A4(i), A4(ii), A4(iii), A5, A6(i), A6(ii), A6(iii), A6(iv), A7, A8, A9, A10, A11 and A12 in Deed of Transfer T20311/2021. The intention of the applicant in this matter is to remove these conditions to align the title deed conditions with the existing zoning of the property.

Any objection(s) and/or comment(s), including the grounds for such objection(s) and/or comment(s) with full contact details, without which the Municipality cannot correspond with the person or body submitting the objection(s) and/or comment(s), shall be lodged with, or made in writing to: The Strategic Executive Director: City Planning and Development, PO Box 3242, Pretoria, 0001; or to CityP_Registration@TSHWANE.GOV.ZA from **27 March 2024 until 24 April 2024**.

Should any interested or affected party wish to view or obtain a copy of the land development application, a copy can be requested from the Municipality, by requesting such copy through the following contact details: newlanduseapplications@tshwane.gov.za. In addition, the applicant may upon submission of the application either forward a copy electronically or publish the application, with confirmation of completeness by the Municipality, accompanying the electronic copy on their website, if any. The applicant shall ensure that the copy published or forwarded to any interested and affected party shall be the copy submitted with the Municipality to newlanduseapplications@tshwane.gov.za. For purposes of obtaining a copy of the application, it must be noted that the interested and affected party must provide the Municipality and the applicant with an e-mail address or other means by which to provide the said copy electronically. No part of the documents provided by the Municipality or the applicant, may be copied, reproduced or in any form published or used in a manner that will infringe on intellectual property rights of the applicant. Should any interested or affected party not take any steps to view and or obtain a copy of the land development application, the failure by an interested and affected party to obtain a copy of an application shall not be regarded as grounds to prohibit the processing and consideration of the application.

Full particulars and plans (if any) may be inspected during normal office hours at the Municipal offices as set out below, for a period of 28 days from the date of first publication of the notice in the Provincial Gazette, Star Newspaper and Beeld Newspaper.

Address of Municipal offices: Economic Development and Spatial Planning, City Planning, Registration Office, Room E10, Cnr. Basden and Rabie Streets, Centurion, Pretoria.

Closing date for objections and/or comments: **24 April 2024**. Address of applicant: EVS Planning, Postnet Suite 59, Private Bag X1028, Lyttelton, 0140 or Nr. 87 Sonja Street, Doringkloof, Centurion, 0157. Tel: 061 600 4611/082 327 0478, Email: info@evsplanning.co.za. Fax: 086 672 9548. Ref: E5165. Dates on which notice will be published: **27 March 2024 and 3 April 2024**.

Removal application – Item no: 39626

27-3

PLAASLIKE OWERHEID KENNISGEWING 350 VAN 2024**STAD VAN TSHWANE METROPOLITAANSE MUNISIPALITEIT
KENNISGEWING VIR DIE OPHEFFING VAN BEPERKENDE TITEL VOORWAARDES IN TERME VAN
KLOUSULE 16(2) VAN DIE STAD VAN TSHWANE VERORDENING OP GRONDGEBRUIK BESTUUR, 2016**

Ek/ons, Magdalena Christina Alberts, van die firma EVS Planning, die gemagtigde agent/aansoeker van die eienaar van Gedeelte 2 van Erf 634 Waterkloof Ridge, gee hiermee, ingevolge Klousule 16(1)(f) van die Tshwane Verordening op Grondgebruik Bestuur, 2016 kennis dat ek/ons by die Stad van Tshwane Metropolitaanse Munisipaliteit aansoek gedoen het vir die opheffing van beperkende titel voorwaardes vervat in die Transporakte in terme van Klousule 16(2) van die Stad van Tshwane Verordening op Grondgebruik Bestuur, 2016 ten opsigte van die bogenoemde eiendom. Die eiendom is geleë te Rigellaan Suid 258A, Waterkloof Ridge.

Die aansoek is vir die opheffing van die volgende voorwaardes: A3, A4(i), A4(ii), A4(iii), A5, A6(i), A6(ii), A6(iii), A6(iv), A7, A8, A9, A10, A11 en A12 in Akte van Transport T20311/2021. Die bedoeling van die aansoeker, in hierdie geval, is om die voorwaardes op te hef ten einde dit in lyn te bring met die sonering van die eiendom.

Enige beswaar(e) en/of kommentaar(e) met vermelding van die redes vir die beswaar en/of kommentaar, met volledige kontakbesonderhede, waarsonder die munisipaliteit nie met die beswaarmaker kan kommunikeer nie, kan skriftelik by of tot: Strategiese Uitvoerende Direkteur: Stadsbeplanning en Ontwikkeling, Posbus 3242, Pretoria, 0001; of aan CityP_Registration@TSHWANE.GOV.ZA ingedien of gerig word, vanaf **27 Maart 2024 tot 24 April 2024**.

Indien 'n belanghebbende of geaffekteerde party 'n afskrif van die grondgebruiksaansoek wil besigtig of bekom, kan 'n afskrif van die munisipaliteit versoek word deur die volgende kontakbesonderhede: newlanduseapplications@tshwane.gov.za. Daarbenewens kan die aansoeker met indiening van die aansoek of 'n kopie elektronies deurstuur of die aansoek publiseer, met die bevestiging van die volledigheid deur die Munisipaliteit, gesamentlik met die elektroniese kopie op hul webwerf, indien enige. Die aansoeker sal toesien dat die afskrif wat gepubliseer of aan enige belanghebbende en geaffekteerde party gestuur word, die afskrif is wat by die Munisipaliteit ingedien is, aan newlanduseapplications@tshwane.gov.za. Ten einde 'n afskrif van die aansoek te bekom, moet daarop gelet word dat die belanghebbende en geaffekteerde party vir die Munisipaliteit, asook die aansoeker 'n e-posadres of ander manier moet verskaf om sodanige afskrif elektronies te verskaf. Geen deel van die dokumente wat deur die Munisipaliteit of die aansoeker voorsien is, mag gekopieër, gereproduseer word of in enige vorm gepubliseer of gebruik word op 'n wyse wat die aansoeker se intellektuele eiendomsreg benadeel nie. Indien enige belanghebbende of geaffekteerde party geen stappe neem om 'n afskrif van die grondontwikkelingsaansoek te besigtig of te bekom nie, kan dit nie beskou word as redes om die verwerking en oorweging van die aansoek te verbied nie.

Volledige besonderhede en planne (as daar is) lê ter insae gedurende gewone kantoorure by die Munisipale kantore vir 'n periode van 28 dae vanaf die eerste publikasie van hierdie kennisgewing in die Provinsiale Koerant, Star Koerant en Beeld Koerant.

Adres van Munisipale kantoor: Ekonomiese Ontwikkeling en Ruimtelike Beplanning, Stadsbeplanning, Registrasie Kantoor, Kamer E10, h/v Basden en Rabie Straat, Centurion, Pretoria.

Sluitingsdatum vir besware en/of kommentaar: **24 April 2024**. Adres van gemagtigde agent: EVS Planning, Postnet Suite 59, Privaatsak X1028, Lyttelton, 0140 of Sonja Straat 87, Doringkloof, Centurion, 0157. Tel: 061 600 4611/082 327 0478, E-pos: info@evsplanning.co.za Faks: 086 672 9548 Verw: E5165. Datums waarop kennisgewing gepubliseer word: **27 Maart 2024 en 3 April 2024**.
Opheffingsaansoek – Item no: 39626

27-3

GENERAL NOTICE 351 OF 2024

NOTICE OF APPLICATION FOR THE REMOVAL OF RESTRICTIVE CONDITIONS OF TITLE AND SUBDIVISION IN TERMS OF SECTION 41 READ WITH SECTIONS 21 AND 33 OF THE CITY OF JOHANNESBURG MUNICIPAL PLANNING BY-LAW, 2016

Applicable Town Planning Scheme: City of Johannesburg Land Use Scheme 2018

Notice is hereby given in terms of Section 41 read with Sections 21 and 33 of the City of Johannesburg Municipal Planning By-Law, 2016 that I, Sandra Felicity de Beer, being the authorized agent of the registered owners have made application to the City of Johannesburg for the removal of restrictive conditions of title simultaneously with the submission of a Subdivision Application.

Site Description: **ERF 3670 BRYANSTON EXTENSION 8 TOWNSHIP** situated at 34 HIGHLAND AVENUE, BRYANSTON EXTENSION 8, 2191.

Application Type: SIMULTANEOUS REMOVAL OF RESTRICTIONS AND SUBDIVISION APPLICATIONS:

- ☐ To remove certain restrictive conditions and other outdated provisions from the title deed, namely Conditions A. (a) – (l), B. (a) – (e), C. (a) – (c) and Definitions (i) and (ii) from Deed of Transfer No. T33529/2020 and,
- ☐ Make application for the Subdivision of the property into two residential portions.

All of the above as described fully in the application documents. Please refer.

Application purpose: The ultimate intention is to clear the title deed of restrictions to facilitate the subdivision of the property into a total of 2 portions – one portion for the existing dwelling house and one portion for a new dwelling house.

The following options have been put in place for members of the public and interested parties to view and obtain copies of the application documents for the period of 28 days from **27 March 2024**:

- The owner/agent/applicant will be responsible for providing the public / any interested party, on request, with a copy of such documents. **Please make contact with Sandy de Beer either telephonically on 082 570 6668 or via email sandydb@icon.co.za or Sasha Lee 082 221 6663 sasha@sdba.co.za to request.**
- The application documents will be placed on the City's e-platform for access by the public / interested parties to inspect via the City's website www.joburg.org.za
- The members of the public / interested parties may arrange to inspect/view the application documents with **Registration Nos. 20/13/0580/2024 & 20/02/0581/2024**. This will be permitted weekdays, from 08H00 – 13H00 at Forum ii, Block B, Braam Park Office Park, 33 Hoofd Street, Braamfontein, 2001, Johannesburg by appointment. For appointments, all interested parties should email landuseapplications@joburg.org.za

Any objections, comments or representations with regard to the applications must be lodged in writing to BOTH the applicant/authorized agent (via email to sandydb@icon.co.za) and to the City of Johannesburg, Executive Director: Department of Development Planning, Registration Section by email to objectionsplanning@joburg.org.za within a period of 28 days from 27 March 2024 **i.e. on or before 24 April 2024**. Objections must clearly set out the Registration Numbers, right, interest, or legitimate expectation the objection is framed to protect and the full contact details, including e-mail and facsimile details of the person objecting as required in terms of Section 68 of the City of Johannesburg Municipal Planning By-Law 2016 (Validity of Objections), failing which the objection may be deemed to be invalid and may be disregarded during the assessment of the applications

Details of the applicant/ authorized agent: Sandy De Beer, Consulting Town Planner, Postal Address: PO Box 70705, Bryanston, 2021. Tel. 0117064532 / Cell 082 570 6668. Email: sandydb@icon.co.za

Date: 27 March 2024

GENERAL NOTICE 352 OF 2024**THE CITY OF JOHANNESBURG LAND USE SCHEME, 2018**

Notice is hereby given in terms of Section 21 of the City of Johannesburg Municipal Planning By-Law, 2016, that we, the undersigned, intend to apply to the City of Johannesburg for an amendment to the land use scheme.

Application type To rezone the properties from "Residential 1", one dwelling per 1500m², subject to conditions to "Residential 2", permitting five dwelling units, subject to amended conditions.

Application Purpose To permit five dwelling units on the properties. This will be to regularise the five existing dwelling units on-site

Site description **The Remaining Extent and Portion 3 of Erf 96 Linden**

Street address 61 and 61A Second Street, Linden, 2195

Particulars of the application will be open for inspection on the City's e-platform (www.joburg.org.za) and the Authorised Agent at the below mentioned address. An electronic copy of the application can also be requested from the Authorised Agent.

Any objection or representation with regard to the application must be submitted to both the owner/agent and the Registration Section of the Department of Development Planning at P O Box 30733, Braamfontein, 2017, or a facsimile sent to (011) 339 4000, or an email sent to ObjectionsPlanning@joburg.org.za by no later than **24 April 2024**.

Should you wish to object, kindly quote the Council Reference Number **20-01-5322** on all correspondence to the Council

.AUTHORISED AGENT SJA – Town and Regional Planners; 19 Orange Road, Orchards, 2192

Tel (011) 728-0042, Cell : 082 448 4346, Email : kevin@sja.co.za

Date of Advertisement : **27 March 2024**

Council Reference Number **20-01-5322**

GENERAL NOTICE 353 OF 2024**NOTICE OF APPLICATION FOR REMOVAL OF CONDITIONS OF TITLE IN TERMS OF SECTION 41 AND AMENDMENT OF LAND USE SCHEME IN TERMS OF SECTION 21 OF THE CITY OF JOHANNESBURG MUNICIPAL PLANNING BY-LAW, 2016**

We, Guy Balderson Town Planners, being the authorised agents of the owners of Erven 46, 47, 48, Remainder of Erf 49, Portion 1 & Portion 2 of Erf 54 Spes Bona and Erven 49, 50, 51, 52, 53, 54, 55 & 281 Jeppestown South, hereby give notice that we have applied in terms of section 21 of the City of Johannesburg Municipal Planning By-Law, 2016 for the amendment of the City of Johannesburg Land Use Scheme, 2018, by the rezoning of the properties described above, situated at 116, 118, 120, 108, 114, 130 & 140 Wolhuter Street, Spes Bona and Jeppestown South, from "Industrial 1" as per amendment scheme 01-14057 and "Industrial 1" to "Residential 4" including business purposes, place of instruction and religious purposes as a primary right, Coverage: 80%, Height: 5 Storeys, FAR: 1.5 (As Per Scheme, provided that non residential uses shall not exceed 1,000m²), Density: 349 Dwelling Units Per Hectare including inclusionary housing units, subject to certain conditions (City of Johannesburg rezoning reference number: 20-01-4882). The intention is to permit affordable housing with supporting uses on the site.

Application is also made in a consolidated form in terms of section 41 of the City of Johannesburg Municipal Planning By-Law, 2016 for the removal of conditions in the title deeds for the abovementioned property to allow for the proposed use and other conditions to be removed are obsolete. (City of Johannesburg removal of restriction reference number: 20/13/1689/2023).

Particulars of the application will be made available by the agent upon request, a copy of the application can be downloaded from <https://bit.ly/459aa6i> and/or the City may upload a copy of the to their e-platform. Objections, comments or representations in respect of the relevant application must state the reference number above, telephone number and email address of the objector and be submitted by email to objectionsplanning@joburg.org.za **AND** info@gbtp.co.za within a period of **28 days from 27 March 2023**. To ensure your objection is not misplaced or captured incorrectly, kindly forward a copy of your objection to the agent. Address of agent: Guy Balderson Town Planners, PO Box 76227, Wendywood, 2144, Tel: 0116564394, Fax: 0866067933, Email: info@gbtp.co.za.

GENERAL NOTICE 354 OF 2024**CITY OF TSHWANE METROPOLITAN MUNICIPALITY
NOTICE OF A AN APPLICATION FOR THE REMOVAL OF RESTRICTIVE CONDITIONS IN THE TITLE DEED
IN TERMS OF SECTION 16(2) OF THE CITY OF TSHWANE LAND USE MANAGEMENT BY-LAW, 2016 READ
WITH SCHEDULE 23 THERETO**

We, **VAN ZYL & BENADE STADSBEPLANNERS CC**, being the applicant of **ERF 1098 SINOVILLE** hereby give notice in terms of section 16(1)(f) of the City of Tshwane Land Use Management By-law, 2016, that we have applied to the City of Tshwane Metropolitan Municipality for:

1. The removal of certain conditions contained in the title deed in terms of Section 16(2) of the of the City of Tshwane Land Use Management By-law, 2016. The property is situated at **288 BLYDE AVENUE, SINOVILLE**. The application is for the removal of **CONDITION B (d) in the Title Deed T 26751 / 2023**. The intention of the applicant in this matter is to remove conditions that are redundant and irrelevant in the title deed.

Full particulars and plans (if any) may be inspected during normal office hours at the Municipal or Applicant's offices as set out below, for a period of 28 days from the date of first publication of the notice in the Provincial Gazette, Beeld and The Star. Should any interested and affected party wish to obtain a copy of the land development application, a copy can be requested from the Municipality, by requesting such copy through the following contact details: newlanduseapplications@tshwane.gov.za or alternatively by requesting such copy from the applicant.

For purposes of obtaining a copy of the application, it must be noted that the interested and affected party must provide the Municipality and the applicant with an e-mail address or other means by which to provide the said copy electronically. No part of the documents provided by the Municipality or the applicant, may be copied, reproduced or in any form published or used in a manner that will infringe on the intellectual property rights of the applicant. Should any interested or affected party not take any steps to view and or obtain a copy of the land development application, the failure by an interested and affected party to obtain a copy of an application shall not be regarded as grounds to prohibit the processing and consideration of the application. Any objection(s) and/or comment(s), including the grounds for such objection(s) and/or comment(s) with full contact details, without which the Municipality cannot correspond with the person or body submitting the objection(s) and/or comment(s), shall be lodged with, or made in writing to: the Strategic Executive Director: Economic Development and Spatial Planning, P O Box 3242, Pretoria, 0001 or to CityP_Registration@tshwane.gov.za from **27 MARCH 2024** until **26 APRIL 2024**.

ADDRESS OF MUNICIPAL OFFICES: The Strategic Executive Director: Economic Development and Spatial Planning Middestad offices: General Manager: City Planning Division, City of Tshwane Metropolitan Municipality: 7th Floor, Middestad Building, situated at 252 Thabo Sehume Street, Pretoria.

ADDRESS OF APPLICANT: Van Zyl & Benadé Stadsbeplanners CC, P.O. Box 4686, Pretoria, 0001, Corner Brooklyn Road and First Street, Menlo Park, 0081, Telephone No.: 012-362-1741, E-mail: vzbd@esnet.co.za

Dates on which notice will be published: **27 MARCH 2024 (first date) & 3 APRIL 2024**
Closing date for any objections and/or comments: **26 APRIL 2024**

REMOVAL REFERENCE: (ITEM 39742)

27-3

GENERAL NOTICE 355 OF 2024**CITY OF TSHWANE METROPOLITAN MUNICIPALITY NOTICE FOR THE REMOVAL OF RESTRICTIVE CONDITIONS IN TERMS OF SECTION 16(2) OF THE CITY OF TSHWANE LAND USE MANAGEMENT BY-LAW, 2016 READ WITH SCHEDULE 23 THERETO**

I, Carlien Potgieter of Teropo Town and Regional Planners, being the applicant of Erf 694 Sinoville, Pretoria hereby give notice in terms of Section 16(1) of the City of Tshwane Land Use Management By-law, 2016, that I/we have applied to the City of Tshwane Metropolitan Municipality for the Removal of Restrictive conditions in terms of Section 16(2) of the City of Tshwane Land Use Management By-law, 2016 of the property as described above. The property is situated at: Pongola Avenue 234, Sinoville, Pretoria. The advertisement for removal of restrictive conditions is FROM **27 March 2024** TO **24 April 2024**. The intention of the applicant in this matter is to remove the following conditions from the Title Deed Page 3 B (f), Page 4 C (a, c & d) in Title Deed no: T27699/2014. Any objection(s) and/or comment(s), including the grounds for such objection(s) and/or comment(s) with full contact details (cell number and/or e-mail address), without which the Municipality and/or applicant cannot correspond with the person or body submitting the objection(s) and/or comment(s), shall be lodged with, or made in writing to: the Group Head: Economic Development and Spatial Planning, PO Box 3242, Pretoria, 0001 or to CityP_Registration@tshwane.gov.za / newlanduseapplications@tshwane.gov.za within 28 days from the date of first publication of the notice in the Provincial Gazette, Beeld and Citizen newspapers. Dates on which notice will be published: **27 March & 3 April 2024**. Closing date for any objections and/or comments: **24 April 2024**. Should any interested and affected party wish to view or obtain a copy of the land development application, a copy can be requested from the Municipality, by requesting such copy through the following contact details: CityP_Registration@tshwane.gov.za alternatively by requesting an identical copy of the land development application through the following contact details of the applicant, which copy shall be provided by the applicant within 3 days of the request, from any interested and affected party : E-mail address: info@teropo.co.za, Postal Address: Postnet Suite 46, Private Bag x37, Lynnwood Ridge, 0040, Physical Address of offices of applicant: 755 Wapadrand Road, 5 Marulani Lodge, Wapadrand, Pretoria, 0081, Contact Telephone Number: 0823381551 / 087-808-7925, Address of Municipal offices: The City of Tshwane Metropolitan Municipality, Pretoria Office: Registration Office, First Floor, Municipal Building, 252 Thabo Sehume Street, Pretoria. In addition, the applicant may upon submission of the application either forward a copy electronically or publish the application, with confirmation of completeness by the Municipality, accompanying the electronic copy or on their website, if any. The applicant shall ensure that the copy published or forwarded to any interested and affected party shall be the copy submitted with the Municipality to CityP_Registration@tshwane.gov.za / newlanduseapplications@tshwane.gov.za. For purposes of obtaining a copy of the application, it must be noted that the interested and affected party must provide the Municipality and the applicant with an e-mail address or other means by which to provide the said copy electronically. No part of the documents provided by the Municipality or the applicant, may be copied, reproduced or in any form published or used in a manner that will infringe on intellectual property rights of the applicant. Should any interested or affected party not take any steps to view and or obtain a copy of the land development application, the failure by an interested and affected party to obtain a copy of an application shall not be regarded as grounds to prohibit the processing and consideration of the application. Full particulars and plans (if any) may be inspected during normal office hours between 8h00 and 16h30 at the offices of the applicant as set out above, for a period of 28 days from the date of first publication of the notice namely **27 March 2024**. The costs of any hard copies of the application will be for the account of the party requesting same. Item No:**39711**

27-3

PLAASLIKE OWERHEID KENNISGEWING 355 VAN 2024**STAD VAN TSHWANE METROPOLITAANSE MUNISIPALITEIT KENNISGEWING VIR DIE OPHEFFING VAN BEPERKENDE VOORWAARDES IN TERME VAN ARTIKEL 16(2) VAN DIE STAD VAN TSHWANE GROND GEBRUIK BESTUUR BYWETTE, 2016 SAAMGELEES MET SKEDULE 23**

Ek, Carlien Potgieter van Teropo Stads-en Streeksbeplanners, die gemagtigde agent, van Erf 694 Sinoville, Pretoria gee hiermee kennis in terme van Artikel 16(1) van die Stad van Tshwane Grond Gebruiksbestuursplan Bywette, 2016 dat ek/ons aansoek gedoen het by die Stad van Tshwane Metropolitaanse Munisipaliteit vir die Opheffing van Titelakte Beperkings in terme van Artikel 16(2) van die Stad van Tshwane Grond Gebruiksbestuursplan Bywette, 2016 van die eiendom beskryf soos hierbo. Die eiendom is geleë in Pongola Weg 234, Sinoville, Pretoria. Die intensie van die eienaar/applikant in die geval is om voorwaarde op Bladsy 3 B (f) en Bladsy 4 C (a, c & d) van Titelakte No. T27699/2014. Die opheffing van beperkings aansoek advertensie is VAN **27 Maart 2024** TOT **24 April 2024**. Enige beswaar(e) en/of kommentar(e), insluitend die gronde van beswaar(e) en/of kommentaar(e) met die volle kontakbesonderhede (selfoonnommer en/of epos adres) waarsonder die Munisipaliteit en/of applikant nie kan korrespondeer met die persoon of liggaam wat die beswaar(e) en/of kommentaar(e) indien, sal gerig word of skriftelik ingedien word by of tot : Die Bestuurshoof: Ekonomiese Ontwikkeling en Ruimtelike Beplanning, Posbus 3242, Pretoria, 0001 of CityP_Registration@tshwane.gov.za / newlanduseapplications@tshwane.gov.za binne 28 dae van die datum van eerste verskyning van die kennisgewing in die Provinsiale Gazette, Beeld en Citizen koerante. Datums waarop kennisgewing gepubliseer word: **27 Maart & 3 April 2024**. Sluitingsdatum vir enige besware/ kommentare: **24 April 2024**. Sou enige belanghebbende of geaffekteerde party, 'n afskrif van die grondgebruiksaansoek wil bekom, kan 'n afskrif van die Munisipaliteit aangevra word. So 'n afskrif kan versoek word deur die volgende kontakbesonderhede te gebruik: CityP_Registration@tshwane.gov.za. Alternatiewelik kan 'n identiese afskrif van die grondgebruiksaansoek van die applikant versoek word deur die volgende kontakbesonderhede van die applikant te gebruik. Die sal binne 3 dae na die versoek, van enige belanghebbende of geaffekteerde party, deur die applikant voorsien word: Epos adres: info@teropo.co.za, Posadres: Postnet Suite 46, Private Bag x37, Lynnwoodrif, 0040, Fisiese adres van die kantoor van die applikant: 755 Wapadrand Straat, 5 Marulani Lodge, Wapadrand, Pretoria, 0081, Kontak telefoonnommer: 0823381551 / 087-808-7925. Adres van Munisipale Kantore: Die Stad van Tshwane Metropolitaanse Munisipaliteit, Pretoria Kantoor: Registrasie Kantore, Eerste Vloer, Middestad Gebou, 252 Thabo Sehume Straat, Pretoria. Daarbenewens kan die aansoeker by indiening van die aansoek of 'n afskrif elektronies deurstuur of die aansoek op sy webwerf publiseer (indien van toepassing) wat die bevestiging van die volledigheid daarvan deur die munisipaliteit vergesel. Die aansoeker sal toesien dat die afskrif wat gepubliseer is of aan enige belanghebbende en geaffekteerde party deurgegee word, die afskrif is wat saam met die munisipaliteit aan cityp_registration@tshwane.gov.za / newlanduseapplications@tshwane.gov.za voorgelê is. Ten einde 'n afskrif van die aansoek te bekom, moet daarop gelet word dat die belanghebbende en geaffekteerde party 'n epos adres of ander kontakbesonderhede aan die munisipaliteit en die aansoeker moet verskaf om sodanige afskrif elektronies te bekom. Geen deel van die dokumente wat deur die munisipaliteit of die aansoeker voorsien word, mag gekopieër, gereproduseer word, of in enige vorm gepubliseer of gebruik word op 'n manier wat inbreuk maak op die regte van die applikant nie. Indien 'n belanghebbende of geaffekteerde party nie stappe doen om 'n afskrif van die grondontwikkelingsaansoek te besigtig of te bekom nie, word die sodanige versuim nie as rede beskou om die verwerking en oorweging van die aansoek te verhoed nie. Volledige besonderhede en planne (indien enige) kan gedurende gewone kantoorure tussen 8h00 en 16h30 by die kantore van die applikant, soos hierbo uiteengesit, besigtig word, vir 'n tydperk van 28 dae vanaf die datum van eerste verskyning van die kennisgewing naamlik **27 Maart 2024**. Die koste van enige afskrif van die aansoek sal vir die rekening van die party wees wat dit versoek. Item No: **39711**

27-3

GENERAL NOTICE 356 OF 2024**CITY OF TSHWANE METROPOLITAN MUNICIPALITY NOTICE FOR A REZONING APPLICATION IN TERMS OF 16(1) AND REMOVAL OF RESTRICTIVE CONDITIONS IN TERMS OF SECTION 16(2) OF THE CITY OF TSHWANE LAND USE MANAGEMENT BY-LAW, 2016 READ WITH SCHEDULE 23 THERETO**

I, Carlien Potgieter of Teropo Town and Regional Planners, being the applicant of Remainder of the Farm Slagveld 512-JR, Pretoria hereby give notice in terms of Section 16(1) of the City of Tshwane Land Use Management By-law, 2016, that I/we have applied to the City of Tshwane Metropolitan Municipality for the amendment of the Tshwane Town Planning Scheme, 2008 (as revised 2014) and the Policy on Granting of Land Use Rights on Farm Portions and Agricultural Holdings, 2023, on a part of the property (4.0687ha – ABCDA) from “Undetermined” to “SPECIAL for a Truck Stop with ancillary and subservient uses”. Application is also made simultaneously in terms of Section 16(1) and the Removal of Restrictive Conditions in terms of Section 16(2) of the City of Tshwane Land Use Management By-law, 2016 of the property as described above. The property is situated 4.7km east from the intersection of the R515 and R104 (2802 Bronkhorstspuit Road). The advertisement for the rezoning and removal of conditions application is FROM **27 March 2024 TO 24 April 2024**. The intention of the applicant in this matter is to Rezone a part (ABCDA) of the property from “Undetermined” to “SPECIAL for a Truck stop with ancillary and subservient uses” and remove the following conditions from the Title Deed: Page 2 A (a-d) as per Title Deed No: T059671/09. Any objection(s) and/or comment(s), including the grounds for such objection(s) and/or comment(s) with full contact details (cell number and/or e-mail address), without which the Municipality and/or applicant cannot correspond with the person or body submitting the objection(s) and/or comment(s), shall be lodged with, or made in writing to: the Group Head: Economic Development and Spatial Planning, PO Box 3242, Pretoria, 0001 or to CityP_Registration@tshwane.gov.za Address of Municipal offices: The City of Tshwane Metropolitan Municipality, Pretoria Office: Registration Office, First Floor, Municipal Building, 252 Thabo Sehume Street, Pretoria within 28 days from the date of first publication of the notice in the Provincial Gazette, Beeld and Citizen newspapers. Dates on which notice will be published: **27 March & 3 April 2024**. Closing date for any objections and/or comments: **24 April 2024**. Should any interested and affected party wish to view or obtain a copy of the land development application, a copy can be requested from the Municipality, by requesting such copy through the following contact details: newlanduseapplications@tshwane.gov.za, alternatively by requesting an identical copy of the land development application through the following contact details of the applicant, which copy shall be provided by the applicant within 3 days of the request, from any interested and affected party : E-mail address: info@teropo.co.za, Postal Address: Postnet Suite 46, Private Bag x37, Lynnwood Ridge, 0040, Physical Address of offices of applicant: 755 Wapadrand Road, 5 Marulani Lodge, Wapadrand, Pretoria, 0081, Contact Telephone Number: 0823381551 / 087-808-7925. In addition, the applicant may upon submission of the application either forward a copy electronically or publish the application, with confirmation of completeness by the Municipality, accompanying the electronic copy or on their website, if any. The applicant shall ensure that the copy published or forwarded to any interested and affected party shall be the copy submitted with the Municipality to newlanduseapplications@tshwane.gov.za. For purposes of obtaining a copy of the application, it must be noted that the interested and affected party must provide the Municipality and the applicant with an e-mail address or other means by which to provide the said copy electronically. No part of the documents provided by the Municipality or the applicant, may be copied, reproduced or in any form published or used in a manner that will infringe on intellectual property rights of the applicant. Should any interested or affected party not take any steps to view and or obtain a copy of the land development application, the failure by an interested and affected party to obtain a copy of an application shall not be regarded as grounds to prohibit the processing and consideration of the application. Full particulars and plans (if any) may be inspected during normal office hours between 08h00 and 16h30 at the offices of the applicant as set out above, for a period of 28 days from the date of first publication of the notice namely **27 March 2024**. The costs of any hard copies of the application will be for the account of the party requesting same. Item No: **39675 (Rezoning) & 39686 (ROR)**

27-3

PLAASLIKE OWERHEID KENNISGEWING 356 VAN 2024**STAD VAN TSHWANE METROPOLITAANSE MUNISIPALITEIT KENNISGEWING VIR 'N HERSONERINGS AANSOEK IN TERME VAN ARTIKEL 16(1) VAN DIE STAD VAN TSHWANE GROND GEBRUIK BESTUUR BYWETTE, 2016 SAAMGELEES MET SKEDULE 23**

Ek, Carlien Potgieter van Teropo Stads-en Streeksbeplanners, die gemagtigde agent, van Restant van die Plaas Slagveld 512-JR, Pretoria gee hiermee kennis in terme van Artikel 16(1) van die Stad van Tshwane Grond Gebruiksbestuursplan Bywette, 2016 dat ek/ons aansoek gedoen het by die Stad van Tshwane Metropolitaanse Munisipaliteit vir die wysiging van die Tshwane Dorpsbeplanningskema, 2008 (soos gewysig 2014) op 'n deel van die eiendom (4.0687ha - ABCDA) vanaf "Onbepaald" na "Spesiaal vir 'n Trok Stop Fasiliteit met bykomstig en diensbaare gebruike". Aansoek word ook gedoen in terme van Artikel 16(1) en die Opheffing van Titelakte beperkings, in terme van Artikel 16(2) van die Stad van Tshwane Grond Gebruiksbestuursplan Bywette, 2016 asook die Beleid oor die Toekenning van Grondgebruiksregte op Plaas Gedeeltes en Landbouhoewes, 2023 van die eiendom beskryf soos hierbo. Die eiendom is geleë 4.7km oos van die R515 en R104 (Bronkhorstspuit Pad 2802) kruising, Pretoria. Die hersonerings en Opheffing van beperkings advertensie is VAN **27 Maart 2024 TOT 24 April 2024**. Die voorneme van die applikant is om 'n deel (ABCDA) van die eiendom te hersoneer vanaf "Onbepaald" na "Spesiaal vir 'n Trok Stop Fasiliteit met bykomstig en diensbaare gebruike" asook die opheffing van Titelakte beperkings Bladsy 2 A (a-d) in gevolge Titelakte No: T059671/09. Enige beswaar(e) en/of kommentaar(e), insluitend die gronde van beswaar(e) en/of kommentaar(e) met die volle kontakbesonderhede (selfoonnommer en/of epos adres) waarsonder die Munisipaliteit en/of applikant nie kan korrespondeer met die persoon of liggaam wat die beswaar(e) en/of kommentaar(e) indien, sal gerig word of skriftelik ingedien word by of tot : Die Bestuurshoof: Ekonomiese Ontwikkeling en Ruimtelike Beplanning, Posbus 3242, Pretoria, 0001 of CityP_Registration@tshwane.gov.za Adres van Munisipale Kantore: Die Stad van Tshwane Metropolitaanse Munisipaliteit, Pretoria Kantoor: Registrasie Kantore, Eerste Vloer, Middestad Gebou, 252 Thabo Sehume Straat, Pretoria binne 28 dae van die datum van eerste verskyning van die kennisgewing in die Provinsiale Gazette, Beeld en Citizen koerante. Datums waarop kennisgewing gepubliseer word: **27 Maart & 3 April 2024**. Sluitingsdatum vir enige besware/ kommentare: **24 April 2024**. Sou enige belanghebbende of geaffekteerde party, 'n afskrif van die grondgebruiksaansoek wil bekom, kan 'n afskrif van die Munisipaliteit aangevra word. So 'n afskrif kan versoek word deur die volgende kontakbesonderhede te gebruik: newlanduseapplications@tshwane.gov.za. Alternatiewelik kan 'n identiese afskrif van die grondgebruiksaansoek van die applikant versoek word deur die volgende kontakbesonderhede van die applikant te gebruik. Die sal binne 3 dae na die versoek, van enige belanghebbende of geaffekteerde party, deur die applikant voorsien word: Epos adres: info@teropo.co.za, Posadres: Postnet Suite 46, Private Bag x37, Lynnwoodrif, 0040, Fisiese adres van die kantoor van die applikant: 755 Wapadrand Road, 5 Marulani Lodge, Wapadrand, Pretoria, 0081 Kontak telefoon nommer: 0823381551 / 087-808-7925. Daarbenewens kan die aansoeker by indiening van die aansoek of 'n afskrif elektronies deur stuur of die aansoek op sy webwerf publiseer (indien van toepassing) wat die bevestiging van die volledigheid daarvan deur die Munisipaliteit vergesel. Die aansoeker sal toesien dat die afskrif wat gepubliseer is of aan enige belanghebbende en geaffekteerde party deurgegee word, die afskrif is wat saam met die Munisipaliteit aan newlanduseapplications@tshwane.gov.za voorgelê is. Ten einde 'n afskrif van die aansoek te bekom, moet daarop gelet word dat die belanghebbende en geaffekteerde party 'n epos adres of ander kontakbesonderhede aan die Munisipaliteit en die aansoeker moet verskaf om sodanige afskrif elektronies te bekom. Geen deel van die dokumente wat deur die Munisipaliteit of die aansoeker voorsien word, mag gekopieër, gereproduseer word, of in enige vorm gepubliseer of gebruik word op 'n manier wat inbreuk maak op die regte van die applikant nie. Indien 'n belanghebbende of geaffekteerde party nie stappe doen om 'n afskrif van die grondontwikkelingsaansoek te besigtig of te bekom nie, word die sodanige versuim nie as rede beskou om die verwerking en oorweging van die aansoek te verhoed nie. Volledige besonderhede en planne (indien enige) kan gedurende gewone kantoorure tussen 08h00 en 16h30 by die kantore van die applikant, soos hierbo uiteengesit, besigtig word, vir 'n tydperk van 28 dae vanaf die datum van eerste verskyning van die kennisgewing naamlik **27 Maart 2024**. Die koste van enige afskrif van die aansoek sal vir die rekening van die party wees wat dit versoek. Item No: **39675 (Hersonering) & 39686 (ROR)**

27-3

GENERAL NOTICE 357 OF 2024**CITY OF TSHWANE METROPOLITAN MUNICIPALITY****NOTICE OF A CONSENT USE APPLICATION IN TERMS OF CLAUSE 16 READ WITH SECTION 16(3) OF THE CITY OF TSHWANE LAND USE MANAGEMENT BY-LAW, 2016 READ WITH SCHEDULE 23 THERETO**

I, Carlien Potgieter of TEROPO TOWN-AND-REGIONAL PLANNERS, the applicant in my capacity as authorized agent of the owner of property namely Portion 192 (a portion of Portion 2) of the Farm Tiegerpoort 371-JR, Pretoria Gauteng, hereby give notice in terms of Section 16(1)(f) of the City of Tshwane Land Use Management By-law, 2016, that I have applied to the City of Tshwane Metropolitan Municipality for a Consent Use Application in terms of Clause 16 together with Section 16(3) of the City of Tshwane Land Use Management By-law, 2016 and the Policy on granting of Land Use Rights on Farm Portions and Agricultural Holdings, 2023 on the property as described above. The property is situated on 192 Nkwe Road, Tiegerpoort, Pretoria. The consent use advertisement is **FROM 27 March 2024 TO 24 April 2024**. The intention of the applicant in this matter is to: apply for a Lodge (accommodation only). Any objection(s) and/or comment(s), including the grounds for such objection(s) and/or comment(s) with full contact details (cell number and/or e-mail address), without which the Municipality and/or applicant cannot correspond with the person or body submitting the objection(s) and/or comment(s), shall be lodged with, or made in writing to: the Group Head: Economic Development and Spatial Planning, PO Box 3242, Pretoria, 0001 or to CityP_Registration@tshwane.gov.za Address of Municipality: City of Tshwane Metropolitan Municipality, Centurion Office: Room E10, cnr Basden and Rabie Streets, Pretoria within 28 days from the date of first publication of the notice in the Provincial Gazette. Date on which notice will be published: **27 March 2024**. Closing date for any objections and/or comments: **24 April 2024**. Should any interested and affected party wish to view or obtain a copy of the land development application, a copy can be requested from the Municipality, by requesting such copy through the following contact details: CityP_Registration@tshwane.gov.za, alternatively by requesting an identical copy of the land development application through the following contact details of the applicant, which copy shall be provided by the applicant within 3 days of the request, from any interested and affected party: E-mail address: info@teropo.co.za, Postal Address: Postnet Suite 46, Private Bag x37, Lynnwood Ridge, 0040, Physical Address of offices of applicant: 755 Wapadrand Road, 5 Marulani Lodge, Wapadrand, 0050, Contact Telephone Number: 082 338 1551 / 087-808-7925. In addition, the applicant may upon submission of the application either forward a copy electronically or publish the application, with confirmation of completeness by the Municipality, accompanying the electronic copy or on their website, if any. The applicant shall ensure that the copy published or forwarded to any interested and affected party shall be the copy submitted with the Municipality to CityP_Registration@tshwane.gov.za. For purposes of obtaining a copy of the application, it must be noted that the interested and affected party must provide the Municipality and the applicant with an e-mail address or other means by which to provide the said copy electronically. No part of the documents provided by the Municipality or the applicant, may be copied, reproduced or in any form published or used in a manner that will infringe on intellectual property rights of the applicant. Should any interested or affected party not take any steps to view and or obtain a copy of the land development application, the failure by an interested and affected party to obtain a copy of an application shall not be regarded as grounds to prohibit the processing and consideration of the application. Full particulars and plans (if any) may be inspected during normal office hours between 8h00 and 16h30 at the offices of the applicant as set out above, for a period of 28 days from the date of first publication of the notice namely **27 March 2024**. The costs of any hard copies of the application will be for the account of the party requesting same.

Item No: **39700**

27-3

PLAASLIKE OWERHEID KENNISGEWING 357 VAN 2024**STAD VAN TSHWANE METROPOLITAANSE MUNISIPALITEIT****KENNISGEWING VAN 'N TOESTEMMINGSGEBRUIK IN TERME VAN KLOUSULE 16 TESAME MET ARTIKEL 16(3) VAN DIE STAD VAN TSHWANE SE GRONDGEBRUIKSBESTUURVERORDENING, 2016 SAAMGELEES MET SKEDULE 23**

Ek, Carlien Potgieter van TEROPO STADS- EN-STREEKSBE PLANNERS, synde die applikant in my hoedanigheid as gemagtigde agent van die eienaar van die volgende eiendom(me) naamlik Gedeelte 192 (n gedeelte van Gedeelte 2) van die Plaas Tiegerpoort 371-JR, Pretoria, Gauteng, gee hiermee ingevolge Artikel 16(1)(f) van die Stad van Tshwane se Grondgebruiksbestuurverordening, 2016, kennis dat ek by die Tshwane Metropolitaanse Munisipaliteit aansoek gedoen het vir 'n Toestemmingsgebruik aansoek ingevolge Kousule 16 asook Artikel 16(3) van die Stad van Tshwane se Grondgebruiksbestuur Verordening, 2016 en die Beleid oor die Toekenning van Gebruiksregte op Plaasgedeeltes en Landbouhoewes, 2023 van die bogenoemde eiendom . Die eiendom is geleë op 192 Nkwe Weg, Tiegerpoort, Pretoria. Die toestemmingsgebruik advertensie is VAN **27 Maart 2024** TOT **24 April 2024**. Die voorneme van die applikant is om toestemming te verkry vir 'n "Lodge", vir akkommodasie alleenlik. Enige beswaar(e) en/of kommentaar(e), insluitend die gronde van beswaar(e) en/of kommentaar(e) met die volle kontakbesonderhede (selfoonnommer en/of epos adres) waarsonder die Munisipaliteit en/of applikant nie kan korrespondeer met die persoon of liggaam wat die beswaar(e) en/of kommentaar(e) indien, sal gerig word of skriftelik ingedien word by of tot : Die Bestuurshoof: Ekonomiese Ontwikkeling en Ruimtelike Beplanning, Posbus 3242, Pretoria, 0001 of CityP_Registration@tshwane.gov.za Adres van die Munisipaliteit: Stad van Tshwane Metropolitaanse Munisipaliteit, Centurion Kantore: Kamer E10, h/v Basden en Rabie Strate, Pretoria binne 28 dae van die datum van eerste verskyning van die kennisgewing in die Provinsiale Gazette. Datum waarop kennisgewing gepubliseer word: **27 Maart 2024**. Sluitingsdatum vir enige besware/ kommentare: **24 April 2024**. Sou enige belanghebbende of geaffekteerde party, 'n afskrif van die grondgebruiksaansoek wil bekom, kan 'n afskrif van die Munisipaliteit aangevra word. So 'n afskrif kan versoek word deur die volgende kontakbesonderhede te gebruik: CityP_Registration@tshwane.gov.za. Alternatiewelik kan 'n identiese afskrif van die grondgebruiksaansoek van die applikant versoek word deur die volgende kontakbesonderhede van die applikant te gebruik. Die sal binne 3 dae na die versoek, van enige belanghebbende of geaffekteerde party, deur die applikant voorsien word: Epos adres: info@teropo.co.za, Posadres: Postnet Suite 46, Privaatsak x37, Lynnwoodrif, 0040, Fisiese adres van die kantoor van die applikant: 755 Wapadrand Road, 5 Marulani Lodge, Wapadrand, 0050, Kontak telefoon nommer: 0823381551 / 087-808-7925. Daarbenewens kan die aansoeker by indiening van die aansoek óf 'n afskrif elektronies deurstuur óf die aansoek op sy webwerf publiseer (indien van toepassing) wat die bevestiging van die volledigheid daarvan deur die munisipaliteit vergesel. Die aansoeker sal toesien dat die afskrif wat gepubliseer is of aan enige belanghebbende en geaffekteerde party deurgegee word, die afskrif is wat saam met die munisipaliteit aan CityP_Registration@tshwane.gov.za voorgelê is. Ten einde 'n afskrif van die aansoek te bekom, moet daarop gelet word dat die belanghebbende en geaffekteerde party 'n e-pos adres of ander kontakbesonderhede aan die munisipaliteit en die aansoeker moet verskaf om sodanige afskrif elektronies te bekom. Geen deel van die dokumente wat deur die munisipaliteit of die aansoeker voorsien word, mag gekopieër, gereproduseer word, of in enige vorm gepubliseer of gebruik word op 'n manier wat inbreuk maak op die regte van die applikant nie. Indien 'n belanghebbende of geaffekteerde party nie stappe doen om 'n afskrif van die grondontwikkelingsaansoek te besigtig of te bekom nie, word die sodanige versuim nie as rede beskou om die verwerking en oorweging van die aansoek te verhoed nie. Volledige besonderhede en planne (indien enige) kan gedurende gewone kantoor ure tussen 8h00 en 16h30 by die kantore van die applikant, soos hierbo uiteengesit, besigtig word, vir 'n tydperk van 28 dae vanaf die datum van eerste verskyning van die kennisgewing naamlik **27 Maart 2024**. Die koste van enige afskrif van die aansoek sal vir die rekening van die party wees wat dit versoek. Item Nr: **39700**

27-3

GENERAL NOTICE 358 OF 2024**REMAINING EXTENT OF ERF 549 WADEVILLE
NOTICE OF APPLICATION FOR THE REMOVAL OF RESTRICTIONS APPLICATION IN
TERMS OF SECTION 50 OF THE CITY OF EKURHULENI METROPOLITAN MUNICIPALITY
SPATIAL PLANNING AND LAND USE MANAGEMENT BY-LAW, 2019.**

Eduard van der Linde & Associates, being the authorized agent of the owner, hereby give notice in terms of Section 10 of the City of Ekurhuleni Metropolitan Municipality Spatial Planning and Land Use Management By-Law, 2019, that we have applied to the City of Ekurhuleni Metropolitan Municipality for the removal of certain conditions contained in the Title Deed T34304/2020 of RE of Erf 549 Wadeville which is situated at 28 Nagington Road, Wadeville.

Particulars of the application will lie for inspection during normal office hours at the office of the Area Manager: City Planning Department, Germiston Customer Care Centre of the City of Ekurhuleni Metropolitan Municipality, Golden Heights Building, 5th Floor, Cnr. Victoria & Odendaal Street, Germiston, 1401, for a period of 28 days from 27 March 2024.

Objections to or representations in respect of the application must be lodged with or made in writing to the Area Manager: City Planning Department, Germiston Customer Care Centre of the City of Ekurhuleni Metropolitan Municipality, Golden Heights Building, 5th Floor, Cnr. Victoria & Odendaal Street, Germiston, 1401, or P.O. Box 145, Germiston, 1400, within a period of 28 days from 27 March to 24 April 2024.

Address of the authorised agent: Eduard van der Linde & Ass., P.O. Box 44310, Linden, 2104
Tel: (011) 888 2741, e-mail address: info@thetownplanner.co.za; cell 072 672 1650

27-3

GENERAL NOTICE 359 OF 2024**ERF 348 BAKERTON EXTENSION 4****NOTICE OF APPLICATION FOR THE AMENDMENT OF TOWN PLANNING SCHEME
APPLICATION IN TERMS OF SECTION 48 OF THE CITY OF EKURHULENI
METROPOLITAN MUNICIPALITY SPATIAL PLANNING AND LAND USE MANAGEMENT
BY-LAW, 2019**

I, Thembelihle Mathebula, being the authorized agent of the owner of Erf 348 Bakerton Extension 4, hereby give notice in terms of Section 10 of the City of Ekurhuleni Metropolitan Municipality Spatial Planning and Land Use Management By-Law, 2019, that I have applied to the City of Ekurhuleni Metropolitan Municipality for the amendment of the Ekurhuleni Town Planning Scheme, 2014, by the rezoning of the property described above, situated at 24 Blossom Road, from "Residential 1" to "Residential 3".

Particulars of the application will lie for inspection during normal office hours at the office of the Area Manager: City Planning Department, Springs Customer Care Centre of the City of Ekurhuleni Metropolitan Municipality, 4th Floor, F-Block, Springs Civic Centre, cnr Plantation and South Main Reef Roads, Springs, for a period of 28 days from 27 March 2024.

Objections to, or representations in respect of the application, must be lodged with or made in writing to the Area Manager: City Planning Department, Springs Customer Care Centre of the City of Ekurhuleni Metropolitan Municipality, 4th Floor, F-Block, Springs Civic Centre, cnr Plantation and South Main Reef Roads, Springs, within a period 28 days until 24 April 2024.

Address of Applicant: c/o Eduard van der Linde & Ass., P.O. Box 44310, Linden, 2104 Tel: (011) 888 2741, e-mail address: thembi@thetownplanner.co.za; cell 078 274 1770.

27-3

PROCLAMATIONS • PROKLAMASIES

PROCLAMATION NOTICE 35 OF 2024



GAUTENG PROVINCE
ROADS AND TRANSPORT
REPUBLIC OF SOUTH AFRICA

CLOSURE OF ACCESS ROADS IN CONNECTION WITH PROVINCIAL ROAD P157-2 OVER HOLDINGS 6, 7, 8 & 9 OF BREDELL AGRICULTURAL HOLDINGS: DISTRICT EKURHULENI

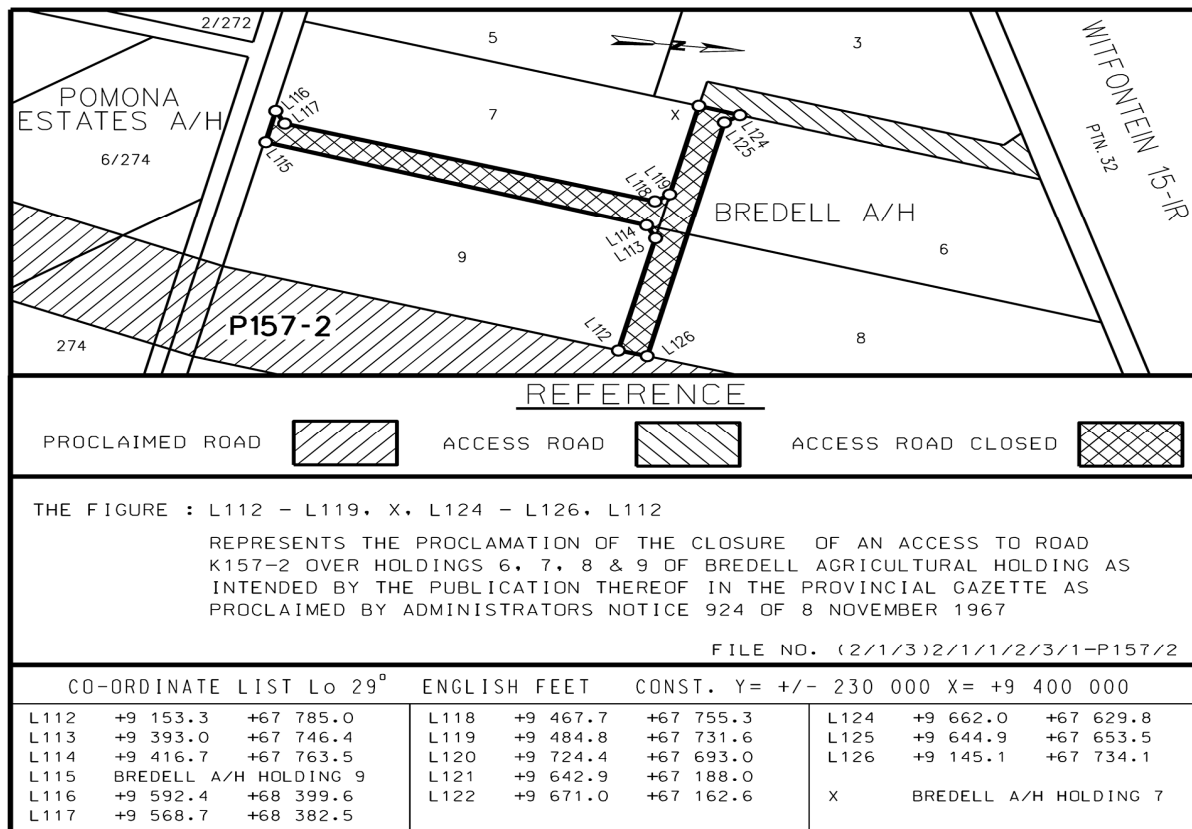
In terms of section 38(5) of the Gauteng Transport Infrastructure Act, 2001 (Act No 8 of 2001) the MEC hereby proclaim the closure of an access roads in respect of Provincial Road P157-2 over Holdings 6, 7, 8 & 9 of Bredell Agricultural Holdings as described and indicated by the figure on the accompanying sketches.

Boundary beacons, demarcating the aforementioned closure of the road, have been placed on the land concerned and a plan indicating the closure of the road in detail is available for inspection by any interested person during office hours at the office of the Department of Roads and Transport, 1215 Nico Smit Street, Koedoespoort, Pretoria or by email petro.janjetich@gauteng.gov.za.

Reference: 2/1/1/2/3/1/P157-2

MEC Resolution no: 001

Date: 05/03/2024



1/1

PROCLAMATION NOTICE 36 OF 2024**PROCLAMATION NOTICE - EMFULENI LOCAL MUNICIPALITY**
EMFULENI LAND USE SCHEME, 2023 – SRR74 (PREVIOUSLY H1479)
ERVEN 29 AND 30 VANDERBIJL PARK SOUTH EAST 7

It is hereby notified in terms of Sections 39(4) and 63(4) of the Emfuleni Municipality Spatial Planning and Land Use Management By-Laws 2018 that the Emfuleni Local Municipality has approved the following:

The removal of restrictive conditions B.(a) – (c) in Title Deed T49525/2017 and the simultaneous amendment of the Emfuleni Land Use Scheme, 2023, for Erven 29 and 30 Vanderbijl Park South East 7 from “Residential 1” to “Residential 4” with an annexure, subject to certain conditions.

The above will come into operation on 27 March 2024. In terms of section 43(1) of the Emfuleni Municipality Spatial Planning and Land Use Management By-Laws, 2018 this approval will lapse after 3 years from the date of approval if conditions are not being complied with.

The amendment scheme is filed with the Manager Land Use Management, 1st floor, Old Trust Bank Building, c/o Pres Kruger and Eric Louw Streets Vanderbijlpark, and are open for inspection at all reasonable times.

This amendment scheme is known as Emfuleni Land Use Scheme, 2023 – SRR74 (previously H1479)

APRIL NTULI, MUNICIPAL MANAGER

27 March 2024

Notice Number: LUM003/2024

PROVINCIAL NOTICES • PROVINSIALE KENNISGEWINGS

PROVINCIAL NOTICE 265 OF 2024

CITY OF TSHWANE METROPOLITAN MUNICIPALITY NOTICE OF APPLICATIONS FOR REZONING IN TERMS OF SECTION 16(1) OF THE CITY OF TSHWANE LAND USE MANAGEMENT BY-LAW, 2016.

I, Aubrey Masha of Upper level Town Planning(Pty) Ltd being the authorised agent of the owner of the Holding 6 Flora Park AH , hereby give notice in terms of Section 16(1)(f) of the City of Tshwane Land Use Management By-Law, 2016, that we have applied to the City Of Tshwane Metropolitan Land Use Management By-Law for the removal of certain condition contained in the title deed in terms of Section 16(2) of the City of Tshwane Land Use Management By-Law, 2016 and also that we have applied to the City of Tshwane Metropolitan Municipality for the amendment of the Tshwane Town Planning Scheme, 2008 (Revised 2014), by the rezoning of the property as described above in terms of Section 16(1) of the City of Tshwane Land Use Management By-law, 2016 from "Agricultural / Undetermined" to "Special for a Public Garage" including a Convenient Store, ATM, Carwash, Motor Vehicle spare shop, fast food restaurant, subject to conditions contained in an Annexure T.

The property is located at an intersection of R 511 and N4 (Magaliesburg Freeway) link road in Flora park. The purpose of the dual application is to remove condition **iv(a), d(ii), e(i), (iii), (iv), (e)** in the deed of transfer **T 031173/08**, to be able to Rezone the property to a Public Garage and all other subsidiary uses rights.

Any objection(s) and/or comment(s), including the grounds for such objection(s) and/or comment(s) and the person(s) rights and how their interests are affected by the application with the full contact details of the person submitting the objection(s) and/or comment(s), without which the Municipality cannot correspond with the person or body submitting the objection(s) and/or comment(s), shall be lodged with, or made in writing to the Group Head: Economic Development and Spatial Planning.

Objections and/or comments can be mailed to P.O. Box 3242, Pretoria, 0001 or e-mailed to CityP_Registration@tshwane.gov.za or submitted by hand at Regional Services:Economic Development and Spatial Planning: LUMA | 7st Floor | Middestad Building | 252 Thabo Sehume Street. PO Box 440 | Pretoria, to reach the Municipality from **20 March 2024** until **16 April 2024**.

Full particulars of the applications and plans (if any) may be inspected during normal office hours at the Municipal offices as set out below and at the offices of UPPER LEVEL (Pty)Ltd, for a period of 28 days from 20 March 2024.

Address of Upper Level Town Planning (the applicant): Postal Address: P.O. Box 11433, Silver Lakes, 0045; Physical

Address: Holding 916 seventh Avenue Winterveld AH; Tel: (012) 348 2626 and E-mail:

aubreymasha23@gmail.com). Dates for notices publications: **20 March 2024 and 27 March 2024**. Closing date for objections: **16 April 2024**. Reference_ Rez: CPD 9/2/4/2- Item No:

20-27

PROVINSIALE KENNISGEWING 265 VAN 2024

CITY OF TSHWANE METROPOLITAN MUNICIPALITY KENNISGEWING VAN AANSOEKE OM HERSONERING INGEVOLGE ARTIKEL 16(1) VAN DIE STAD TSHWANE-VERORDENING OP GRONDGEBRUIKBESTUUR, 2016.

Ek, Aubrey Masha van **Upper level Town Planning(Pty) Ltd** synde die gemagtigde agent van die eienaar van die Hoewe 6 Flora Park AH, gee hiermee kennis ingevolge Artikel 16(1)(f) van die Stad Tshwane Grondgebruikbestuur Verordening, 2016, dat ons by die Stad Tshwane Metropolitaanse Grondgebruikbestuursverordening aansoek gedoen het vir die opheffing van sekere voorwaarde vervat in die titelakte ingevolge Artikel 16(2) van die Stad Tshwane Grondgebruikbestuur deur -Wet, 2016 en ook dat ons by die Stad Tshwane Metropolitaanse Munisipaliteit aansoek gedoen het vir die wysiging van die Tshwane Dorpsbeplanningskema, 2008 (Hersien 2014), deur die hersonering van die eiendom soos hierbo beskryf in terme van Artikel 16(1) van die Stad Tshwane Grondgebruikbestuursverordening, 2016 van "Landbou / Onbepaald" na "Spesiaal vir 'n Openbare Motorhuis" insluitend 'n Gerieflike Winkel, OTM, Karwash, Motorvoertuigonderdelewinkel, kitskosrestaurant, onderhewig aan voorwaardes vervat in 'n Bylae T.

Die eiendom is geleë by 'n kruising van R 511 en N4 (Magaliesberg snelweg) skakelpad in Flora park. Die doel van die dubbele aansoek is om **voorwaarde iv(a), d(ii), e(i), (iii), (iv), (e) in die transportakte T 031173/08.**, te verwyder om te kan om die eiendom te hersoneer na 'n openbare motorhuis en alle ander filiaalgebruiksregte.

Enige beswaar(s) en/of kommentaar(s), insluitend die gronde vir sodanige beswaar(s) en/of kommentaar(e) en die persoon(e) se regte en hoe hul belange deur die aansoek geraak word met die volledige kontakbesonderhede van die persoon wat die beswaar(s) en/of kommentaar(s) indien waarsonder die Munisipaliteit nie kan korrespondeer met die persoon of liggaam wat die beswaar(s) en/of kommentaar(s) indien nie, moet ingedien word by, of gemaak word in skryf aan die Groephoof: Ekonomiese Ontwikkeling en Ruimtelike Beplanning.

Besware en/of kommentaar kan gepos word aan P.O. Box 3242, Pretoria, 0001 of per e-pos gestuur word aan CityP_Registration@tshwane.gov.za of per hand ingedien by Streeksdienste: Ekonomiese Ontwikkeling en Ruimtelike Beplanning: LUMA | 7ste vloer | Middestadgebou | Thabo Sehumestraat 252. Posbus 440 | Pretoria, om die Munisipaliteit vanaf 20 Maart 2024 tot 16 April 2024 te bereik.

Volledige besonderhede van die aansoeke en planne (indien enige) kan gedurende gewone kantoorure by die Munisipale kantore soos hieronder uiteengesit en by die kantore van UPPER LEVEL (Pty)Ltd vir 'n tydperk van 28 dae vanaf **20 Maart 2024** besigtig word.

Adres van Bo-vlak Stadsbeplanning (die aansoeker): Posadres: P.O. Box 11433, Silver Lakes, 0045; Fisiese Adres: Hoewe 916 Sewende Laan Winterveld AH; Tel: (012) 348 2626 en E-pos: aubreymasha23@gmail.com). Datums vir kennisgewingspublikasies: **20 Maart 2024** en **27 Maart 2024**. Sluitingsdatum vir besware: **16 April 2024**. Reference_ Rez: CPD 9/2/4/2- Item No:

20-27

CITY OF TSHWANE METROPOLITAN MUNICIPALITY NOTICE OF APPLICATIONS FOR REZONING IN TERMS OF SECTION 16(1) OF THE CITY OF TSHWANE LAND USE MANAGEMENT BY-LAW, 2016.

I, Aubrey Masha of Upper level Town Planning(Pty) Ltd being the authorised agent of the owner of Erf 517 Soshanguve South VV , hereby give notice in terms of Section 16(1)(f) of the City of Tshwane Land Use Management By-Law, 2016, that we have applied to the City Of Tshwane Metropolitan Land Use Management By-Law for the removal of certain condition contained in the title deed in terms of Section 16(2) of the City of Tshwane Land Use Management By-Law, 2016 and also that we have applied to the City of Tshwane Metropolitan Municipality for the amendment of the Tshwane Town Planning Scheme, 2008 (Revised 2014), by the rezoning of the property as described above in terms of Section 16(1) of the City of Tshwane Land Use Management By-law, 2016 from " Residential 1" to " Medical Suite" subject to conditions contained in an Annexure T.

The property is located at along isidakwe road but direct opposite to the BP filling station and Cash built hardware in the Thorn tree shopping centre demarcated along the Hebron road.

Any objection(s) and/or comment(s), including the grounds for such objection(s) and/or comment(s) and the person(s) rights and how their interests are affected by the application with the full contact details of the person submitting the objection(s) and/or comment(s), without which the Municipality cannot correspond with the person or body submitting the objection(s) and/or comment(s), shall be lodged with, or made in writing to the Group Head: Economic Development and Spatial Planning.

Objections and/or comments can be mailed to P.O. Box 3242, Pretoria, 0001 or e-mailed to CityP_Registration@tshwane.gov.za or submitted by hand at Regional Services:Economic Development and Spatial Planning: LUMA | 7st Floor | Middestad Building | 252 Thabo Sehume Street. PO Box 440 | Pretoria, to reach the Municipality from **20 March 2024** until **16 April 2024**.

Full particulars of the applications and plans (if any) may be inspected during normal office hours at the Municipal offices as set out below and at the offices of UPPER LEVEL (Pty)Ltd, for a period of 28 days from 20 March 2024.

Address of Upper Level Town Planning (the applicant): Postal Address: P.O. Box 11433, Silver Lakes, 0045; Physical

Address: Holding 916 seventh Avenue Winterveld AH; Tel: (012) 348 2626 and E-mail: (aubreymasha23@gmail.com).

Dates for notices publications: **20 March 2024 and 27 March 2024**. Closing date for objections: **16 April 2024**. Reference_

Rez: CPD 9/2/4/2- Item No:

20-21

**CITY OF TSHWANE METROPOLITAN MUNICIPALITY KENNISGEWING VAN AANSOEKE OM
HERSONERING INGEVOLGE ARTIKEL 16(1) VAN DIE STAD TSHWANE-VERORDENING OP
GRONDGEBRUIKBESTUUR, 2016.**

Ek, Aubrey Masha van Upper level Town Planning(Pty) Ltd, synde die gemagtigde agent van die eienaar van **Erf 517 Soshanguve South VV**, gee hiermee kennis ingevolge Artikel 16(1)(f) van die Stad Tshwane Grondgebruikbestuur deur -Wet, 2016, wat ons by die Stad Tshwane Metropolitaanse Grondgebruikbestuursverordening aansoek gedoen het vir die opheffing van sekere voorwaarde vervat in die titelakte ingevolge Artikel 16(2) van die Stad Tshwane Grondgebruikbestuursverordening- Wet, 2016 en ook dat ons by die Stad Tshwane Metropolitaanse Munisipaliteit aansoek gedoen het vir die wysiging van die Tshwane Dorpsbeplanningskema, 2008 (Hersien 2014), deur die hersonering van die eiendom soos hierbo beskryf ingevolge Artikel 16(1) van die Stad Tshwane Grondgebruikbestuursverordening, 2016 van "Residensieel 1" na "**Mediese Suite**" onderworpe aan voorwaardes vervat in 'n Bylae T.

Die eiendom is langs die Isidakwe-pad geleë, maar direk oorkant die BP-vulstasie en Cash-geboude hardeware in die Thorn Tree-winkelsentrum wat langs die Hebronpad afgebaken is.

Enige beswaar(s) en/of kommentaar(s), insluitend die gronde vir sodanige beswaar(s) en/of kommentaar(e) en die persoon(e) se regte en hoe hul belange deur die aansoek geraak word met die volledige kontakbesonderhede van die persoon wat die beswaar(s) en/of kommentaar(s) indien waarsonder die Munisipaliteit nie kan korrespondeer met die persoon of liggaam wat die beswaar(s) en/of kommentaar(s) indien nie, moet ingedien word by, of gemaak word in skryf aan die Groefhoof: Ekonomiese Ontwikkeling en Ruimtelike Beplanning.

Besware en/of kommentaar kan gepos word aan P.O. Box 3242, Pretoria, 0001 of per e-pos gestuur word aan CityP_Registration@tshwane.gov.za of per hand ingedien by Streeksdienste: Ekonomiese Ontwikkeling en Ruimtelike Beplanning: LUMA | 7ste vloer | Middestadgebou | Thabo Sehumestraat 252. Posbus 440 | Pretoria, om die Munisipaliteit vanaf 20 Maart 2024 tot 16 April 2024 te bereik.

Volledige besonderhede van die aansoeke en planne (indien enige) kan gedurende gewone kantoorure by die Munisipale kantore soos hieronder uiteengesit en by die kantore van UPPER LEVEL (Pty)Ltd. vir 'n tydperk van 28 dae vanaf 20 Maart 2024 besigtig word.

Adres van Bo-vlak Stadsbeplanning (die aansoeker): Posadres: P.O. Box 11433, Silver Lakes, 0045; Fisiese Adres: Hoewe 916 Sewende Laan Winterveld AH; Tel: (012) 348 2626 en E-pos: (aubreymasha23@gmail.com).
Datums vir kennisgewingspublikasies: 20 Maart 2024 en 27 Maart 2024. Sluitingsdatum vir besware: 16 April 2024. Reference_ Rez: CPD 9/2/4/2- Item No:

20-21

PROVINCIAL NOTICE 270 OF 2024**NOTICE OF APPLICATION FOR THE AMENDMENT OF TOWN PLANNING SCHEME APPLICATION IN TERMS OF SECTION 48 OF THE CITY OF EKURHULENI METROPOLITAN MUNICIPALITY SPATIAL PLANNING AND LAND USE MANAGEMENT BY-LAW, 2019. (ERF 877 KEMPTON PARK EXTENSION 2)**

I, Hermann Joachim on behalf of The Town Planner and Company, being the authorized agent of the owner of Erf 877 Kempton Park Extension 2 hereby give notice in terms of Section 10 of the City of Ekurhuleni Metropolitan Municipality Spatial Planning and Land Use Management By-Law, 2019, that I have applied to the City of Ekurhuleni Metropolitan Municipality for the amendment of the City of Ekurhuleni Land Use Scheme, 2021, by rezoning of Erf 877 Kempton Park Extension 2, situated at 102 Kerk Street from "Residential 1" to "Residential 3" for the purpose of dwelling units.

Particulars of the application will lie for inspection during normal office hours at the office of the Manager, Town Planning Kempton Park Sub Section, City Planning, 5th Floor, Room A 506/8, Main Building, Kempton Park Civic Centre, corner C R Swart and Pretoria Roads, Kempton Park, for a period of 28 days from 20 March 2024. Objections to or representation in respect of the application must be lodged with or made in writing to the Manager: Town Planning, Kempton Park Sub Section, at the above address or at P O Box 13, Kempton Park, 1620 or by email to Tshepo.Ramokoka@ekurhuleni.gov.za within a period of 28 days from 20 March 2024.

Address of the authorised agent: Clearwater Office Park | Office Park 1 South | Ground Floor | Suite 1 | Cnr of Atlas and Park Roads Parkhaven | 1459 | Boksburg | Ekurhuleni | Gauteng | South Africa | Fax +27 86 677 0143 | P O Box 7775 Birchleigh, Kempton Park, 1621 | info@thetownplannerandcompany.co.za | www.thetownplannerandcompany.co.za

20–27

PROVINCIAL NOTICE 272 OF 2024**NOTICE OF APPLICATION FOR SIMULTANEOUS REMOVAL OF RESTRICTIONS AND REZONING APPLICATION IN TERMS SECTION 68 OF THE CITY OF EKURHULENI METROPOLITAN MUNICIPALITY SPATIAL PLANNING AND LAND USE MANAGEMENT BY-LAW, 2019****ERF 1041 RYNFIELD**

I, Hermann Joachim Scholtz on behalf of The Town Planner and Company, being authorized agent of the owner hereby give notice in terms of Section 10 of the City of Ekurhuleni Metropolitan Municipality Spatial Planning and Land Use Management By-Law, 2019, that I have applied to the City of Ekurhuleni Metropolitan Municipality (Benoni Sub Section) for the removal of certain conditions contained in the Title Deed T2473/2023 of Erf 1041 Rynfield which property is situated at Corner 147 Pretoria Road and 35 Robinson Street and for the simultaneous amendment of the City of Ekurhuleni Land Use Scheme, 2021, by the rezoning of the property from "Residential 1" to "Business 2" for the purpose of a showroom, with ancillary office, ancillary retail, and ancillary storage, subject to certain conditions.

Particulars of the application will lie for inspection during normal office hours at the office of the Manager: Town Planning, Benoni Sub Section of the City of Ekurhuleni Metropolitan Municipality, 6th Floor, Benoni Civic Centre, Treasury Building, Corner Tom Jones Street and Elston Avenue, Benoni for a period of 28 days from 20 March 2024. Objections to or representations in respect of the application must be lodged with or made in writing to the Manager: Town Planning, Benoni Sub Section of the City of Ekurhuleni Metropolitan Municipality, 6th Floor, Benoni Civic Centre, Treasury Building, Corner Tom Jones Street and Elston Avenue, Benoni or Private Bag X014, Benoni, 1500 or by email to Mdumiseni.Mkhize@ekurhuleni.gov.za within a period of 28 days from 20 March 2024.

Address of the authorised agent: Clearwater Office Park | Office Park 1 South | Block I | Ground Floor | Suite 1 | Cnr of Atlas and Park Roads | Parkhaven | 1459 | Boksburg | Ekurhuleni | Gauteng | South Africa | Fax +27 86 677 0143 | Birchleigh | Kempton Park | 1621 | info@thetownplannerandcompany.co.za | www.thetownplannerandcompany.co.za

20-27

PROVINCIAL NOTICE 273 OF 2024

**THE CITY OF TSHWANE METROPOLITAN MUNICIPALITY NOTICE OF A
REZONING APPLICATION IN TERMS OF SECTION 16(1) OF THE CITY OF
TSHWANE LAND USE MANAGEMENT BY-LAW (2016) ON ERF 1200 CHANTELLE
EX 06 TOWNSHIP**

We, **Elmon Consulting** being the authorized agent of the property **Erf 1200 Chantelle Extension 06 Township**, hereby give notice in terms of Section 16(1) and Schedule 3 of the City of Tshwane Land Use Management By-Law (2016), that we have applied to the City of Tshwane Metropolitan Municipality for the amendment of the Tshwane Town Planning Scheme 2008 (revised 2014), by the rezoning in terms of Section 16(1) of the City of Tshwane Land Use Management By-Law, 2016 of the property described above. The purpose of the application being for the rezoning from "RESIDENTIAL 1" to "BUSINESS 3" to allow for the development of a medical facility. The property is situated at 438 Boshoff Street, Chantelle.

Any objection(s) and/or comments(s), including the grounds for such objection(s) and /or comment(s) with full contact details, without which the Municipality cannot correspond with the person or body submitting the objection(s) and/or comments, shall be lodged with, or made in writing to: **The Strategic Executive Director: City Planning and Development, PO Box 3242, Pretoria, 0001** or the CityP_Registration@tshwane.gov.za from 20 March to 17 April 2024.

Full participation and plans may be inspected during normal working hours at the Municipal offices as set out below, for a period of 28 days from the date of first publication of the notice in the Provincial Gazette. The Beeld & Star newspaper. Address of the Municipal Offices: **City Planning, 20 Dale Ave, Doreg AH, Akasia Municipal Offices**. Closing date for any objections and/or comments: 17 April 2024.

AUTHORIZED AGENT

Full name: **ELMON CONSULTING**

Address of Applicant: **UNIT 8, BUILDING 94, 7 PONY STREET, TIJGER VALLEI
OFFICE PARK SILVERLAKES 0084.**

Telephone No: **012 809 0377/ 073 619 4911**

Email address: infor@elmoncon.com

Date on which the notice will be published: **20 March 2024 and 27 March 2024**

Reference No: **CPD9/2/4/2-5948T (Item No: 33262)**

20-27

PROVINSIALE KENNISGEWING 273 VAN 2024

**CITY OF TSHWANE METROPOLITAN MUNICIPALITY KENNISGEWING VAN 'N
AANSOEK OOR HERSONERING IN TERME VAN ARTIKEL 16(1) VAN DIE STAD
TSHWANE VERORDENING OP GRONDGEBRUIK BESTUUR (2016) OP ERF 1200
CHANTELLE EX 06**

Ons, **Elmon Consulting**, synde die gemagtigde agent van die eiendom **Erf 1200 Chantelle Uitbreiding 06 Dorpsgebied**, gee hiermee kennis ingevolge Artikel 16(1) en Bylae 3 van die Stad Tshwane Grondgebruikbestuursverordening (2016), dat ons by die Stad Tshwane Metropolitaanse Munisipaliteit aansoek gedoen het vir die wysiging van die Tshwane Dorpsbeplanningskema 2008 (hersiene 2014), deur die hersonering ingevolge Artikel 16(1) van die Stad Tshwane Grondgebruikbestuursverordening, 2016 van die eiendom hierbo beskryf. Die doel van die aansoek is vir die hersonering van "RESIDENSIEEL 1" na "BESIGHEID 3" om voorsiening te maak vir die ontwikkeling van 'n mediese fasiliteit. Die eiendom is geleë te Boshoffstraat 438, Chantelle.

Enige beswaar(s) en/of kommentaar(s), insluitend die gronde vir sodanige beswaar(s) en/of kommentaar(s) met volledige kontakbesonderhede, waarsonder die Munisipaliteit nie kan korrespondeer met die persoon of liggaam wat die beswaar(s) indien) en/of kommentaar, ingedien word by, of skriftelik gemaak word aan: **Die Strategiese Uitvoerende Direkteur: Stadsbeplanning en -ontwikkeling, Posbus 3242, Pretoria, 0001 of die [CityP Registration@tshwane.gov.za](mailto:CityP.Registration@tshwane.gov.za)** vanaf 20 Maart na 17 April 2024.

Volle deelname en planne kan gedurende normale werksure by die Munisipale kantore, soos hieronder uiteengesit, besigtig word vir 'n tydperk van 28 dae vanaf die datum van eerste publikasie van die kennisgewing in die Provinsiale Koerant. Die Beeld & Star koerant. Adres van die Munisipale Kantore: **Stadsbeplanning, Dale Ave 20, Doreg AH, Akasia Munisipale Kantore**. Sluitingsdatum vir enige besware en/of kommentaar: 17 April 2024.

GEMAGTIGDE AGENT

Volle naam: **ELMON CONSULTING**

Adres van Applikant: **EENHEID 8, GEBOU 94, PONY STRETT 7, TIJGER VALLEI KANTOORPARK SILVERLAKE 0084.**

Telefoon nr **012 809 0377/ 073 619 4911**

E-pos adres: infor@elmoncon.com

Datum waarop die kennisgewing gepubliseer sal word: **20 Maart 2024 en 27 Maart 2024**

Verwysingsnommer: **CPD9/2/4/2-5948T (Item No: 33262)**

20-27

PROVINCIAL NOTICE 275 OF 2024**CITY OF TSHWANE METROPOLITAN MUNICIPALITY****NOTICE OF A REZONING APPLICATION IN TERMS OF SECTION 16(1) OF THE CITY OF TSHWANE LAND USE MANAGEMENT BY-LAW, 2016**

We, TN General Services (Pty) Ltd, being the applicant of Portion 2 of Erf 1622 Silverton, hereby give notice in terms of Section 16(1)(f) of the City of Tshwane Land Use Management By-law, 2016, that we have applied to the City of Tshwane Metropolitan Municipality for the amendment of the Tshwane Town-planning Scheme, 2008 (Revised 2014), by the rezoning in terms of Section 16(1) of the City of Tshwane Land Use Management By-law, 2016 of the property as described above. The property is situated at Number 642 Moreleta Street, Silverton. The rezoning is from "Special" for purposes of restricted industry, offices, warehouse, workshop and a shop for the sale of educational toys to "Special" for purposes of a boarding house and backpackers. The intention of the applicant in this matter is to develop a boarding house and backpackers. Any objection(s) and/or comment(s), including the grounds for such objection(s) and/or comment(s) with full contact details, without which the Municipality cannot correspond with the person or body submitting the objection(s) and/or comment(s), shall be lodged with, or made in writing to: The Strategic Executive Director: Economic Development and Spatial Planning, P.O. Box 3242, Pretoria, 0001 or to CityP_Registration@tshwane.gov.za from 20 March 2024 until 18 April 2024. Full particulars and plans may be inspected during normal office hours at the Municipal offices as set out below, for a period of 28 days from the date of first publication of the notice in the Provincial Gazette and newspapers. Address of Municipal offices: City of Tshwane Metropolitan Municipality Pretoria; Middestad building situated at 252 Thabo Sehume Street – New Municipal Offices. Should any interested or affected party wish to view or obtain a copy of the land development application, a copy can be requested from the Municipality, by requesting such copy through the following contact details: newlanduseapplications@tshwane.gov.za. The applicant shall ensure that the copy forwarded to any interested or affected party shall be the copy submitted to the City of Tshwane Metropolitan Municipality. For purposes of obtaining a copy of the application, it must be noted that the interested and affected party must provide the Municipality and the applicant with an email address or other means by which to provide the said copy electronically. No part of the documents provided by the Municipality or the applicant, may be copied, reproduced or in any form published or used in any manner that will infringe on intellectual property rights of the applicant. Should any interested or affected party not take steps to view and / or obtain a copy of the land development application, the failure to obtain a copy of an application shall not be regarded as grounds to prohibit the processing and consideration of the application. Closing date for any objections and/or comment: 18 April 2024. Address of applicant: PO Box 36052, Menlo Park, 0102. Tel no: 0872658213, Email: info@tnservices.co.za. Dates of notice publication: 20 March 2024 and 27 March 2024. Item no: 39593

20-27

PROVINSIALE KENNISGEWING 275 VAN 2024**METROPOLITAANSE MUNISIPALITEIT STAD VAN TSHWANE****KENNISGEWING VAN 'N HERSONERINGSAAANSOEK INGEVOLGE ARTIKEL 16(1) VAN DIE STAD VAN TSHWANE GRONDGEBRUIKBESTUUR BYWET, 2016**

Ons, TN General Services (Pty) Ltd, synde die aansoeker van Gedeelte 2 van Erf 1622 Silverton gee hiermee kennis ingevolge Artikel 16(1)(f) van die Stad van Tshwane Grondgebruiksbestuur Bywet, 2016, dat ek/ons by die Stad Tshwane Metropolitaanse Munisipaliteit aansoek geloods het vir die wysiging van die Tshwane Dorpsbeplanningskema, 2008 (Hersien 2014), deur die hersonering van die bogenoemde eiendomme ingevolge Artikel 16(1)(f) van die Stad van Tshwane Grondgebruiksbestuur Bywet, 2016. Die eiendomme is geleë te Nommer 642 Moreleta Straat, Silverton. Die hersoneringsaansoek is vanaf "Spesiaal" vir doeleindes van beperkte industrie, kantore, pakhuis, werkswinkel en 'n winkel vir die verkoop van opvoedkundige speelgoed na "Spesiaal" vir doeleindes van 'n losieshuis en rugsakreisigers. Die voorneme van die aansoeker in hierdie saak is om 'n losieshuis en rugsakreisigers te ontwikkel. Enige beswaar(e) en/of kommentaar(e), insluitend die gronde vir die beswaar(e) en/of kommentaar(e) met vollekontak besonderhede, waarsonder die Munisipaliteit nie kan korrespondeer met die persoon of entiteit wat die beswaar(e) en/of kommentaar(e) loods nie, sal gerig of skriftelik geloods word aan: die Strategiese Uitvoerende Direkteur: Ekonomiese Ontwikkeling en Ruimtelike Beplanning, Posbus 3242, Pretoria, 0001 of aan CityP_Registration@tshwane.gov.za vanaf 20 Maart 2024 tot 18 April 2024. Volledige besonderhede en planne (indien enige) mag gedurende gewone kantoorure geïnspekteer word by die Munisipale kantore soos hieronder uiteengesit, vir 'n tydperk van 28 dae van die datum van die eerste plasing van die kennisgewing in die Provinsiale Gazette en Koerante. Die adres van die Munisipale kantore: Stad Tshwane Metropolitaanse Munisipaliteit Pretoria; Middestad gebou geleë te Thabo Sehumestraat 252 – nuwe Munisipale Kantore. Souenige belanghebbende of geïmpakteerde party 'n afskrif van die grondontwikkelingsaansoek wil besigtig of bekom, kan 'n afskrif van die munisipaliteit versoek word deur die volgende kontakbesonderhede: newlanduseapplications@tshwane.gov.za. Die aansoeker sal toesien dat die afskrif wat aan enige belanghebbende of geïmpakteerde party gestuur word, die afskrif is wat by die Stad Tshwane Metropolitaanse Munisipaliteit ingedien was. Ten einde 'n afskrif van die aansoek te bekom, moet daarop gelet word dat die belanghebbende en geïmpakteerde party die munisipaliteit en die aansoeker van 'n e-posadres of ander manier moet voorsien om sodanige afskrif elektronies te verskaf. Geen deel van die dokumente wat deur die munisipaliteit of die aansoeker voorsien word, mag gekopieër, gereproduseer of in enige vorm gepubliseer of gebruik word op enige wyse wat inbreuk maak op die intellektuele regte van die aansoeker nie. As 'n belanghebbende of geïmpakteerde party nie stappe doen om 'n afskrif van die grondontwikkelingsaansoek te besigtig en / of te bekom nie, word die versuim om 'n afskrif van die aansoek te bekom nie as gronde beskou om die prosessering en oorweging van die aansoek te verhinder nie. Sluitingsdatum vir enige besware en/of kommentaar: 18 April 2024. Adres van applikant: PO Box 36052, Menlo Park, 0102. Telefoon: 0872658213, E-pos: info@tnservices.co.za. Datum van publikasie van kennisgewing: 20 Maart 2024 en 27 Maart 2024. Item no: 39593

20-27

PROVINCIAL NOTICE 276 OF 2024**NOTICE OF APPLICATION IN TERMS OF SECTION 48 OF THE CITY OF EKURHULENI
METROPOLITAN SPATIAL PLANNING AND LAND USE MANAGEMENT BY-LAW, 2019 FOR
THE REZONING OF:****ERF 1163, GERMISTON EXTENSION 4**

We, Hunter Theron Inc Town and Regional Planners, being the authorised agent of Erf 1163, Germiston Extension 4, hereby give notice in terms of Section 10 of the city of Ekurhuleni Metropolitan Municipality Spatial Planning and Land Use Management By-Law, 2019, that we have applied to the City of Ekurhuleni Metropolitan Municipality in terms of Section 48 of the Ekurhuleni Metropolitan Municipality Spatial Planning and Land Use Management By-Law, 2019, for the amendment of the Ekurhuleni Land Use Scheme, 2021, by the rezoning of the property described above, situated along James Bright Avenue from "Industrial 2" to "Industrial 1" including a waste recycling and sorting facility.

Particulars of the application will lie open for inspection during normal office hours at the office of the Area Manager: City Planning Department, Germiston Customer Care Centre of the City of Ekurhuleni Metropolitan Municipality, 5th Floor, Golden Heights Building, 70 FH Odendaal Street, Corner of Victoria and FH Odendaal Streets, Germiston, for a period of 28 days from 20 March 2024 until 17 April 2024.

Objections to or representations in respect of the application must be lodged with or made in writing to the Area Manager: City Planning Department, Germiston Customer Care Centre of the City of Ekurhuleni Metropolitan Municipality, 5th Floor, Golden Heights Building, 70 FH Odendaal Street, Corner of Victoria and FH Odendaal Streets, Germiston, or PO Box 145, Germiston 1400, email: Surietha.Koekemoer@ekurhuleni.gov.za and/or dane@huntertheron.co.za for a period of 28 days from 20 March 2024 until 17 April 2024.

Address of authorised agent: Hunter Theron Inc, 53 Conrad Street, Florida North, 1709
P.O. Box 489, Florida Hills, 1716. Tel no: (011) 472-1613, Email: dane@huntertheron.co.za

Date of first publication: **20 March 2024**, Date of second publication: **27 March 2024**

20-27

PROVINCIAL NOTICE 277 OF 2024

**CITY OF TSHWANE METROPOLITAN MUNICIPALITY
NOTICE OF A REZONING APPLICATION IN TERMS OF SECTION 16(1) AND SIMULTANEOUS
CONSENT FROM THE MUNICIPALITY IN TERMS OF SECTION 16(2)d, SCHEDULE 14 AND SECTION
16(18) OF THE CITY OF TSHWANE LAND USE MANAGEMENT BY-LAW, 2016**

We, Herman Slabbert and Christine Meintjes from Urban Innovate Consulting CC, being the applicant of Erf 361, Colbyn Extension 1 hereby give notice in terms of Section 16(1)(f) of the City of Tshwane Land Use Management By-Law, 2016, that we have applied to the City of Tshwane Metropolitan Municipality for the amendment of the Tshwane Town-planning Scheme, 2008 (Revised 2014), by the Rezoning in terms of Section 16(1) and obtaining Consent from the Municipality in terms of the title deed of the property as described above in terms of Section 16(2)d, Schedule 14 and Section 16(18) of the City of Tshwane Land Use Management By-law, 2016. The property is situated at No. 78 Doreen Street, Colbyn Extension 1. The rezoning is from "Residential 1" to "Residential 2" with a density of 18 dwelling units per hectare, which will allow 2 dwelling units on the subject property. Consent from the Municipality is simultaneously requested in terms of Conditions 2(c) and 2(g)(i) of the title deed to allow for 2 dwelling units and subdivision into 2 portions. The intension of the applicant in this matter is to rezone the property to allow for 2 dwelling units to be established and to subdivide the property into 2 portions. Any objection and/or comments including the grounds therefore with full contact details, without which the Municipality cannot correspond with the person or body submitting the objection and/or comments, shall be lodged with or made in writing to the Strategic Executive Director: City Planning and Development, P.O. Box 3242, Pretoria, 0001 or to CityP_Registration@tshwane.gov.za from 20 March 2024 until 17 April 2024. Full particulars and plans (if any) may be inspected during normal office hours at the Municipal offices as set out below, for a period of 28 days from the date of first publication of the notice in the Gauteng Provincial Gazette, Beeld and Citizen newspaper. Address of the Municipal Offices: City Planning and Development Registration, Pretoria Offices, 1st Floor, Middestad Building, 252 Thabo Sehume Street. Closing date for any objections and/or comments: 17 April 2024. Should any interested or affected party wish to view or obtain a copy of the land development application a copy can be requested from the Municipality, by requesting such copy through the following contact details: newlanduseapplications@tshwane.gov.za. In addition, the applicant may upon submission of the application either forward a copy electronically or publish the application, with confirmation of completeness by the Municipality, accompanying the electronic copy or on their website, if any. The applicant shall ensure that the copy published or forwarded to any interested and affected party shall be the copy submitted with the Municipality. For purposes of obtaining a copy of the application, it must be noted that the interested and affected party must provide the Municipality and the applicant with an e-mail address or other means by which to provide the said copy electronically. No part of the documents provided by the Municipality or the applicant, may be copied, reproduced or in any form published or used in a manner that will infringe on intellectual property rights of the applicant. Should any interested or affected party not take any steps to view and or obtain a copy of the land development application, the failure by an interested and affected party to obtain a copy of an application shall not be regarded as grounds to prohibit the processing and consideration of the application. Address of applicant (physical / postal address): 9 Guild House, 239 Bronkhorst Street, Nieuw Muckleneuk. P.O. Box 27011, Monument Park, 0105. Contact No. 012 460 0670 / 083 229 5344. E-mail: info@urbaninnovate.co.za. Dates on which notice will be published: 20 March 2024 and 27 March 2024.

References: Item 37269 and Item 37329.

20-27

PROVINSIALE KENNISGEWING 277 VAN 2024

**STAD VAN TSHWANE METROPOLITAANSE MUNISIPALITEIT
KENNISGEWING VAN 'N HERSONERINGSAAVSOEK INGEVOLGE ARTIKEL 16(1) EN GELYKTYDIGE
AAVSOEK OM TOESTEMMING VANAF DIE MUNISIPALITEIT IN TERME ARTIKEL 16(2)d, SKEDULE 14
EN ARTIKEL 16(18) VAN DIE STAD TSHWANE GRONDGEBRUIKBESTUUR VERORDENING, 2016**

Ons, Herman Slabbert en Christine Meintjes van Urban Innovate Consulting CC, synde die applikant van Erf 361, Colbyn Uitbereiding 1 gee hiermee kennis in terme van Artikel 16(1)(f) van die Stad Tshwane Grondgebruikbestuur Verordening, 2016, dat ons by die Stad Tshwane Metropolitaanse Munisipaliteit aansoek gedoen het vir die wysiging van die Tshwane Dorpsbeplanningskema, 2008 (Hersien 2014), deur die hersonering in terme van Artikel 16(1) en die gelyktydige toestemming vanaf die Munisipaliteit in terme die titelakte van die eiendom hierbo beskryf in terme Artikel 16(2)d, Skedule 14 en Artikel 16(18) van die Stad Tshwane Grondgebruikbestuurverordening, 2016. Die eiendom is geleë te nommer 78 Doreen Straat, Colbyn Uitbereiding 1. Die hersonering is vanaf "Residensieël 1" na "Residensieël 2" met 'n digtheid van 18 wooneenhede per hektaar, wat sal toelaat dat 2 wooneenhede op die eiendom gevestig word. Toestemming vanaf die Munisipaliteit word gelyktydig versoek in terme van Voorwaardes 2(c) en 2(g)(i) in die titelakte om toe te laat vir 2 wooneenhede en onderverdeling in twee gedeeltes. Die intensie van die applikant in hierdie geval is om die eiendom te laat hersoneer om sodoende toe te laat vir die vestiging van 2 wooneenhede asook onderverdeling van die eiendom in 2 gedeeltes. Enige beswaar en/of verhoë met die gronde daarvoor met volle kontakbesonderhede, waarsonder die Munisipaliteit nie kan korrespondeer met die persoon of liggaam wat die beswaar of verhoë ingedien het nie, moet skriftelik ingedien of gestuur word aan die Strategiese Uitvoerende Direkteur: Ekonomiese Ontwikkeling en Ruimtelike Beplanning, Posbus 3242, Pretoria, 0001 of aan CityP_Registration@tshwane.gov.za vanaf 20 Maart 2024 tot 17 April 2024. Volle besonderhede en planne (indien enige) kan besigtig word gedurende gewone kantoor ure by die Munisipale kantore hieronder genoem, vir 'n tydperk van 28 dae vanaf datum van eerste plasing van die kennisgewing in die Gauteng Provinsiale Koerant, Beeld en Citizen koerant. Adres van die Munisipale Kantore: Stedelike Beplanning en Ontwikkeling Registrasie, Pretoria Kantore, 1^{ste} Vloer, Middestad Gebou, 252 Thabo Sehume Straat. Sluitings datum vir besware of kommentare: 17 April 2024. Indien enige belangstellende of geaffekteerde party die aansoek wil besigtig of 'n kopie daarvan wil verkry, kan 'n kopie vanaf die Munisipaliteit aangevra word deur 'n versoek daarvoor te rig aan die volgende kontak besonderhede: newlanduseapplications@tshwane.gov.za. Die applikant kan by indiening van die aansoek 'n afskrif elektronies aanstuur of die aansoek publiseer, met bevestiging van volledigheid deur die Munisipaliteit, vergesel deur 'n elektroniese kopie op hul webwerf, indien enige. Die applikant moet toesien dat die kopie wat gepubliseer of aan enige belanghebbende en geaffekteerde party gestuur word, die kopie is wat by die Munisipaliteit ingedien is. Vir doeleindes van die verkryging van 'n afskrif van die aansoek, moet kennis geneem word dat die belanghebbende en geaffekteerde party die Munisipaliteit en die applikant van 'n e-posadres of ander kommunikasiemedium moet voorsien om die genoemde afskrif elektronies te verkry. Geen deel van die dokumente wat deur die Munisipaliteit of die applikant verskaf word, mag gekopieër, gereproduseer of in enige vorm gepubliseer of gebruik word op 'n manier wat op die intellektuele eiendomsreg van die applikant inbreuk maak nie. Indien enige belanghebbende of geaffekteerde party nie stappe neem om 'n afskrif van die grondgebruiksaansoek te besigtig of te verkry nie, word die versuim deur 'n belanghebbende en geaffekteerde party om 'n afskrif van die aansoek te bekom, nie as gronde beskou om die verwerking en oorweging van die aansoek te verhoë nie. Adres van die applikant (fisiese / posadres): 9 Guild House, 239 Bronkhorst Straat, Nieuw Muckleneuk. Posbus 27011, Monument Park, 0105. Kontak nommer 012 460 0670 / 083 229 5344. E-pos: info@urbaninnovate.co.za. Datums waarop kennisgewing geplaas word: 20 Maart 2024 en 27 Maart 2024. **Verwysings:** Item 37269 en Item 37329.

20-27

PROVINCIAL NOTICE 278 OF 2024**NOTICE OF APPLICATION IN TERMS OF SECTION 48 OF THE CITY OF EKURHULENI
METROPOLITAN SPATIAL PLANNING AND LAND USE MANAGEMENT BY-LAW, 2019 FOR
THE REZONING OF:
PORTION 33 OF ERF 199 WITFIELD**

We, Hunter Theron Inc Town and Regional Planners, being the authorised agent of Portion 33 of Erf 199 Witfield, hereby give notice in terms of Section 10 of the city of Ekurhuleni Metropolitan Municipality Spatial Planning and Land Use Management By-Law, 2019, that we have applied to the City of Ekurhuleni Metropolitan Municipality in terms of Section 48 of the Ekurhuleni Metropolitan Municipality Spatial Planning and Land Use Management By-Law, 2019, for the amendment of the Ekurhuleni Land Use Scheme, 2021, by the rezoning of the property described above from "Residential 4" at a density of $\pm 81/\text{ha}$ (maximum of 258 units) to "Residential 4" at a density of $\pm 42/\text{ha}$ (maximum of 132 units). Particulars of the application will lie open for inspection during normal office hours at the office of the Area Manager: City Planning Department, Boksburg Customer Care Centre of the City of Ekurhuleni Metropolitan Municipality, Second Floor, Boksburg Civic Centre, Trichardt Street, Boksburg, 1460, for a period of 28 days from 13 March 2024 until 10 April 2024.

Objections to or representations in respect of the application must be lodged with or made in writing to the Area Manager: City Planning Department, Boksburg Customer Care Centre of the City of Ekurhuleni Metropolitan Municipality, Second Floor, Boksburg Civic Centre, Trichardt street, Boksburg, 1460, email: Lene.duPlooy@ekurhuleni.gov.za and/or nita@huntertheron.co.za for a period of 28 days from 13 March 2024 until 10 April 2024.

Address of authorised agent: Hunter Theron Inc, 53 Conrad Street, Florida North, 1709
P.O. Box 489, Florida Hills, 1716. Tel no: (011) 472-1613, Email: nita@huntertheron.co.za

Date of first publication: **13 March 2024**, Date of second publication: **20 March 2024**

Council Reference No : 15/4/3/1/80/199/33

Amendment Scheme No : F0562C

20-27

PROVINCIAL NOTICE 279 OF 2024**CITY OF TSHWANE METROPOLITAN MUNICIPALITY****NOTICE OF A REZONING APPLICATION IN TERMS OF SECTION 16(1) OF THE CITY OF TSHWANE
LAND USE MANAGEMENT BY-LAW, 2016**

We, KMC GEOMATICS INC., being the applicant (authorized agents acting on behalf of the owners) of property: PORTION 280 OF THE FARM NOOITGEDACHT No. 525 REGISTRATION DIVISION – JR, GAUTENG PROVINCE, hereby give notice in terms of section 16(1)(f) of the City of Tshwane Land Use Management By-law, 2016, that we have applied to the City of Tshwane Metropolitan Municipality for the amendment of the Tshwane Town-planning Scheme, 2008 (Revised 2014), by the rezoning in terms of section 16(1) of the City of Tshwane Land Use Management By-law, 2016 of the property as described above. The property is situated at 6 Botha Street, Erasmus, Bronkhorstspuit, 1020.

The rezoning is from “UNDETERMINED” to “SPECIAL”.

The intension of the applicant in this matter is to formalise and apply for the following uses:

- Residential ancillary and Subservient to other uses
- Light Industrial (incl. a transportation depot)
- Farmstall
- Ablution facility
- Storage Containers

Any objection(s) and/or comment(s), including the grounds for such objection(s) and/or comment(s) with full contact details, without which the Municipality cannot correspond with the person or body submitting the objection(s) and/or comment(s), shall be lodged with, or made in writing to: the Strategic Executive Director: City Planning and Development, PO Box 3242, Pretoria, 0001 or to CityP_Registration@tshwane.gov.za from 20 March 2024, until 22 April 2024. Full particulars and plans may be inspected during normal office hours at the Municipal offices as set out below, for a period of 28 days from the date of first publication of the notice in the Provincial Gazette / Beeld newspaper.

Address of Municipal offices: Muniforum 1 Building, Ground Floor, cnr General Louis Botha and Market Street, Bronkhorstspuit.

Closing date for any objections and/or comments: 22 April 2024.

Address of applicant: KMC Geomatics, 10 Kruger Street, Groblersdal, 0470 OR P.O. Box 560, Groblersdal, 0470. Telephone No: 013 262 4136.

Dates on which notice will be published: 20 & 27 March 2024

Reference: CPD 9/2/4/2- 7470 T. Item No. 39544.

20-27

PROVINSIALE KENNISGEWING 279 VAN 2024**STAD VAN TSHWANE METROPOLITAANSE MUNISIPALITEIT****KENNISGEWING VAN 'N AANSOEK VIR HERSONERING IN TERME VAN ARTIKEL 16(1) VAN DIE STAD TSHWANE SPLUM BY-WET, 2016**

Ons, KMC GEOMATICS INC., synde die aansoeker (gemagtigde agente wat namens die eienaars optree) van eiendom: GEDEELTE 280 VAN DIE PLAAS NOOITGEDACHT Nr. 525 REGISTRASIE-AFDELING – JR, GAUTENG PROVINSIE, gee hiermee kennis ingevolge artikel 16(1) (f) van die Stad Tshwane SPLUM by-wet, 2016, dat ons by die Stad Tshwane Metropolitaanse Munisipaliteit aansoek gedoen het vir die wysiging van die Tshwane Dorpsbeplanningskema, 2008 (Hersien 2014), deur die hersonering in bepaling van artikel 16(1) van die Stad Tshwane Grondgebruikbestuursverordening, 2016 van die eiendom soos hierbo beskryf. Die eiendom is geleë te Bothastraat 6, Erasmus, Bronkhorstspuit, 1020.

Die hersonering is van “ONBEPAALED” na “SPESIAAL”.

Die bedoeling van die aansoeker in hierdie aangeleentheid is om die volgende gebruike te formaliseer en aansoek te doen vir:

- Residensieel bykomstig en Onderdanig aan ander gebruike
- Ligte nywerheid (insluitend 'n vervoerdepot)
- Plaasstal
- Ablusiefasiliteit
- Bergingshouers

Enige beswaar(e) en/of kommentaar, insluitend die gronde vir sodanige beswaar(e) en/of kommentaar, met volledige kontakbesonderhede, waarsonder die Munisipaliteit nie kan korrespondeer met die persoon of liggaam wat die beswaar(e) en/of kommentaar indien nie, moet ingedien word by, of skriftelik gemaak word aan: die Strategiese Uitvoerende Direkteur: Stadsbeplanning en Ontwikkeling, Posbus 3242, Pretoria, 0001 of by CityP_Registration@tshwane.gov.za vanaf 20 Maart 2024, tot 22 April 2024. Volledige besonderhede en planne kan gedurende gewone kantoorure by die Munisipale kantore soos hieronder uiteengesit besigtig word vir 'n tydperk van 28 dae vanaf die datum van eerste publikasie van die kennisgewing in die Provinsiale Koerant / Beeld koerant.

Adres van Munisipale kantore: Muniforum 1 Gebou, Grondvloer, hv Generaal Louis Botha en Markstraat, Bronkhorstspuit.

Sluitingsdatum vir enige besware en/of kommentaar: 22 April 2024.

Adres van aansoeker: KMC Geomatics, Krugerstraat 10, Groblersdal, 0470 OF P.O. Box 560, Groblersdal, 0470. Telefoonnommer: 013 262 4136.

Datums waarop kennisgewing gepubliseer sal word: 20 & 27 Maart 2024.

Verwysing: CPD 9/2/4/2- 7470 T. Item No. 39544.

20-27

PROVINCIAL NOTICE 283 OF 2024**NOTICE OF APPLICATIONS FOR REZONING AND REMOVAL OF RESTRICTIONS
IN TERMS OF SECTIONS 68 OF THE CITY OF EKURHULENI METROPOLITAN
MUNICIPALITY SPATIAL PLANNING AND LAND USE
MANAGEMENT BY-LAW, 2019
PORTION 43 OF ERF 50 KLIPPOORTJE AGRICULTURAL LOTS TOWNSHIP**

We, Tshepiso Khanya Town Planning, being the authorised agent of the owner of Portion 43 of Erf 50 Klippoortje, which is situated at no. 19 Van Der Merwe Road, hereby give notice in terms of Section 10 of the City of Ekurhuleni Metropolitan Municipality Spatial Planning and Land Use Management By-Law, 2019, that we have applied to the City of Ekurhuleni Metropolitan Municipality (Germiston Sub Section) for the: i) removal of certain conditions contained in the Title Deed T 18500/2020 of the property; and ii) amendment of the City of Ekurhuleni Land Use Scheme, 2021, by the rezoning of the property from “Residential 1” to “Residential 3”, subject to certain conditions

Particulars of the application will lie for inspection during normal office hours at the office of the Manager: Town Planning, Germiston Sub Section of the City of Ekurhuleni Metropolitan Municipality, Golden Height Building, 5th Floor, Cnr Victoria and Odendaal Street, Germiston for a period of 28 days from 20 March 2024 (the date of the first publication of this notice).

Objections to or representations in respect of the application must be lodged with or made in writing to the Manager: Town Planning, Germiston Sub Section of the City of Ekurhuleni Metropolitan Municipality, Golden Height Building, 5th Floor, Cnr Victoria and Odendaal Street, Germiston or PO Box 145 Germiston, 1400 or by email to Itumeleng.Nkoane@ekurhuleni.gov.za within a period of 28 days from 20 March 2024 (date of first advertisement).

Agent: Tshepiso Khanya Town Planning
Address of the authorised agent: 10 Haenertsberg Street, Albertsdal, 1448
Mobile: 0737645996 Fax: 086 603 0469

20-27

PROVINCIAL NOTICE 285 OF 2024**THE CITY OF JOHANNESBURG LAND USE SCHEME, 2018**

Notice is hereby given in terms of Sections 20 and 41 of the City of Johannesburg Municipal Planning By-Law, 2016, read together with the spatial planning and land use management act, 2013, that we the undersigned, intend to apply to the City of Johannesburg for an amendment to the land use scheme.

Type of application: The removal of restrictive conditions, namely Conditions (n) from Deed of Transfer No. T46578 / 1999 and for the Council's consent for the Relaxation of building line from 3m to 0m.

Application Purpose: To permit the existing garages

Site description: **ERF 758 Linmeyer Ext.1**

Street address: 250 Risi Avenue.

Particulars of the application will be open for inspection on the City's e-platform (www.joburg.org.za) and the Authorised Agent at the below mentioned address. An electronic copy of the application can also be requested from the Authorised Agent.

Any objection or representation with regard to the application must be submitted to both the owner/agent and the Department of Development Planning at P O Box 30733, Braamfontein, 2017, or a facsimile sent to (011) 339 4000, or an email sent to ObjectionsPlanning@joburg.org.za by no later than 17 April 2024. Should you wish to object, kindly quote the Council. Reference Numbers **20/13/0375/2024** on all correspondence to the Council

AUTHORISED AGENT Tshepiso Khanya Town Planning, 10 Haenertsberg Street, Albertsdal, 1448, Mobile: 0737645996 Fax: 086 603 0469 Email: khanya.t84@gmail.com
Date of Advertisement : 20 March 2024; Council. Reference Numbers **20/13/0375/2024**

20-27

PROVINCIAL NOTICE 294 OF 2024

CITY OF JOHANNESBURG

NOTICE OF FINAL APPROVAL OF A SECURITY ACCESS RESTRICTION FOR
SECURITY REASONS

Notice is hereby given that the City of Johannesburg, Pursuant to the provision of Chapter 7 of the Rationalization of Local Government Affairs Act, 1998, has considered and grants the security access restriction applied for by the **Sirkoon Residents Association (Ref Number 127)**. The security access restriction was originally advertised for public comment on **13th September 2024 in the government gazette (No: 323)** for a period of 30 days and all comments and objections were considered. The Security Access Restriction shall become effective from date of publication for a period of 2 years. In terms of the Municipal Systems Act, 32 of 2000. Appeals may be made to the Office of the City Manager within 21 days of notification at:

Office of The City Manager

Metro Centre

Council Chamber Wing

158 Civic Boulevard

Braamfontein

citymanager@joburg.org.za

The public is duly advised that in terms of the City's policy relating to these restrictions, No person/guard is permitted to deny any other person or vehicle access to or through any roads that are a subject of this approval. No person/guard is entitled to request or demand proof of identification or to sign any register as a condition to access to an area. Any violation to the conditions of approval (as detailed in the approval documents) for the permit will result in restriction permit being revoked.



City of Johannesburg
Johannesburg Roads Agency (Pty) Ltd
www.jra.org.za



PROVINCIAL NOTICE 295 OF 2024**CITY OF JOHANNESBURG**

NOTICE OF INTENT FOR THE SECURITY ACCESS RESTRICTION OF
Street/Road/Avenue for security reasons pending approval by the City of Johannesburg.
(Notice in terms of Chapter 7 of the Rationalization of Government Affairs Act, 1998)

NOTICE IS HEREBY GIVEN THAT THE CITY OF JOHANNESBURG,
Pursuant to the provision of Chapter 7 of the Rationalization of Government Affairs Act, 1998,
HAS CONSIDERED AND APPROVED the following Security Access Restriction and
Thereto authorised the Johannesburg Roads Agency to give effect to the said approval and
Further manage the process and resultant administrative processes of the approval.

SPECIFIED RESTRICTIONS APPROVED:

Suburb	Applicant	Application Ref. No.	Road Name	Type of Restriction Relaxation Hours
Morningside Sandton	Meadowbrook Close Homeowners Association NPO	124	Meadowbrook Close	2 x automated sliding gates and 2 x automates booms on Meadowbrook Close 15 meters off French Lane managed by registered grade C guards 24 hours a day. There is a separate pedestrian gate with 24 hour access

The restriction will officially come into operation two months from the date of display in The Government Provincial Gazette and shall be valid for two years.

Further particulars relating to the application as well as a plan to indicating the proposed closure may be inspected during normal office hours at the JRA (PTY) Ltd offices, at the address below.

The public is duly advised that in terms of the City policy relating to these restrictions:

- ☐ No person/guard is permitted to deny any other person or vehicle access to or through any roads that are a subject of this approval.
- ☐ No person/guard is entitled to request or demand proof of identification or to sign any register as a condition to access to an area.
- ☐ All pedestrian gates should be left accessible (and not locked in any way) for 24/7
- ☐ Any violation to the conditions of approval (as detailed in the approval documents) for the permit will result in restriction permit being revoked.

Any person who has any comments on the conditions of approval in terms of the aforesaid restriction/s may lodge such comments in writing with the:-

Traffic Engineering Department
JRA (PTY) Ltd.
75 Helen Joseph Street
Johannesburg

or

Traffic Engineering Department
JRA (PTY) Ltd.
Braamfontein X70
Braamfontein 2107

Comments must be received on or before one month after the first day of the appearance of this notice.



a world class African city

City of Johannesburg
Johannesburg Roads Agency (Pty) Ltd

www.jra.org.za



PROVINCIAL NOTICE 296 OF 2024**CITY OF JOHANNESBURG**

NOTICE OF INTENT FOR THE SECURITY ACCESS RESTRICTION OF
Street/Road/Avenue for security reasons pending approval by the City of Johannesburg.
(Notice in terms of Chapter 7 of the Rationalization of Government Affairs Act, 1998)

NOTICE IS HEREBY GIVEN THAT THE CITY OF JOHANNESBURG,
Pursuant to the provision of Chapter 7 of the Rationalization of Government Affairs Act, 1998,
HAS CONSIDERED AND PROVISIONALLY APPROVED the following Security Access Restriction and
Thereby authorised the Johannesburg Roads Agency to give effect to the said interim approval and
Further manage the process and resultant administrative processes of the interim approval.

Notice is given further that this provisional/ interim approval should not be considered and/or construed /and /or
interpreted and/or deemed to be a final approval.

SPECIFIED RESTRICTIONS APPROVED:

Suburb	Applicant	Application Ref. No.	Road Name	Type of Restriction Relaxation Hours
Randburg	Lozenge and Jubilee Estate NPC	350	Lozenge Place near its intersection with Briolette Street	24-Hour automated manned gate. Pedestrian gate with 24-Hour unhindered pedestrian access.

Should there be no objections the restriction will officially come into operation two months from the date of display of the final decision in The Government Provincial Gazette and shall be valid for 02 years.

Further particulars relating to the application as well as a plan to indicating the proposed closure may be inspected by appointment during normal office hours at the JRA (PTY) Ltd offices, at the address below.

The public is duly advised that in terms of the City policy relating to these restrictions:

- ☐ No person/guard is permitted to deny any other person or vehicle access to or through any roads that are a subject of this approval.
- ☐ No person/guard is entitled to request or demand proof of identification or to sign any register as a condition to access to an area.
- ☐ All pedestrian gates should be left accessible (and not locked in any way) for 24/7 unless stated pedestrian gates have limited hours operations.
- ☐ Any violation to the conditions of approval (as detailed in the approval documents) for the permit will result in restriction permit being revoked.

Any person who has any comments on the conditions of approval in terms of the aforesaid restriction/s may lodge such comments in writing with the:-

Traffic Engineering Department
JRA (PTY) Ltd.
75 Helen Joseph Street
Johannesburg

or

Traffic Engineering Department
JRA (PTY) Ltd.
Braamfontein X70
Braamfontein 2107

Contact Person: Nobuntu Ciko Duzé | Cell: 071 413 9817 | Email: nobuntud@joburg.org.za

Comments must be received on or before one month after the first day of the appearance of this notice.



City of Johannesburg
Johannesburg Roads Agency (Pty) Ltd

www.jra.org.za



PROVINCIAL NOTICE 297 OF 2024

CITY OF TSHWANE METROPOLITAN MUNICIPALITY

NOTICE OF A CONSENT USE APPLICATION IN TERMS OF CLAUSE 16 OF THE TSHWANE TOWN-PLANNING SCHEME, 2008 (REVISED 2014)

I, **Phemelo Keamogetswe Sefara**, being the applicant on behalf of the owner of The **Farm Portion 1041 (A Portion of Portion 121) Kameeldrift 298-JR** hereby give notice in terms of Clause 16 of the Tshwane Town Planning Scheme, 2008 (Revised 2014), that I have applied to the City of Tshwane Metropolitan Municipality for the Consent Use on The Farm Portion 1041 Kameeldrift 298-JR. The property is located on 2053 Skelebos Road, Roodeplaat. The current zoning of the property is "Agricultural" (Use Zone 17). The intention of the applicant in the matter is to obtain consent From the City of Tshwane Metropolitan Municipality to operate a Guest-house which will be limited to 9 bedrooms.

Any objection and/or comments, including the grounds for such objection(s) and/or comment(s) with full contact details, without which the Municipality cannot correspond with the person or body submitting the objection(s) and/or comment(s), shall be lodged with or made in writing to: The Group Head: Economic Development and Spatial Planning, PO Box 3242, Pretoria, 0001 or to CityP_Registration@tshwane.gov.za from 27 March 2024 to 24 April 2024.

Full particulars and plans (if any) may be inspected electronically and during normal office hours at the Municipal offices as set out below, for a period of 28 days from the date of first publication of the advertisement in the Provincial Gazette.

Address of Municipal Offices: City of Tshwane, Economic Development and Spatial Planning Department, Middestad Building, 7th Floor, 252 Thabo Sehume Street, Pretoria, 0001.

Should any interested or affected party wish to view or obtain a copy of the land development application, a copy can be requested from the Municipality, at: newlanduseapplications@tshwane.gov.za, alternatively by requesting such a copy through the contact details given below

Closing date for any objections and/or comments: 24 April 2024. Address of applicant: 1516 Nan-Hua Street, Cultura Park Bronkhorstspuit 1020. Cellphone No: 060 795 0700 Email: phemelopanning@gmail.com. Dates on which the notice will be published: 27 March 2024 and 24 April 2024 in the Gauteng Provincial Gazette. Reference: **CPD/0613/00000/1041** Item No: 39547

PROVINSIALE KENNISGEWING 297 VAN 2024

Ek, **Phemelo Keamogetswe Sefara**, as die aansoeker namens die eienaar van **Plaasgedeelte 1041 ('n Gedeelte van Gedeelte 121) Kameeldrift 298-JR**, gee hiermee kennis in terme van Klousule 16 van die Tshwane Dorpsbeplanningskema, 2008 (Hersien 2014), dat ek aansoek gedoen het by die Stad van Tshwane Metropolitaanse Munisipaliteit vir Toestemming Gebruik op Plaasgedeelte 1041 Kameeldrift 298-JR. Die eiendom is geleë op 2053 Skelebosweg, Roodeplaat. Die huidige sonering van die eiendom is "Landbou" (Gebruiksone 17). Die bedoeling van die aansoeker in die saak is om toestemming van die Stad van Tshwane Metropolitaanse Munisipaliteit te verkry om 'n Gastehuis te bedryf wat beperk sal wees tot 9 slaapkamers.

Enige beswaar en/of kommentaar, insluitend die gronde vir sodanige beswaar(e) en/of kommentaar(e) met volledige kontakbesonderhede, sonder welke die Munisipaliteit nie kan korrespondeer met die persoon of liggaam wat die beswaar(e) en/of kommentaar(e) indien nie, moet ingedien word of skriftelik gerig word aan: Die Groepshoof: Ekonomiese Ontwikkeling en Ruimtelike Beplanning, Posbus 3242, Pretoria, 0001 of aan CityP_Registration@tshwane.gov.za vanaf 27 Maart 2024 tot 24 April 2024.

Volledige besonderhede en planne (indien enige) kan elektronies besigtig word en gedurende normale kantoorure by die Munisipale kantore soos hieronder uiteengesit, vir 'n tydperk van 28 dae vanaf die datum van die eerste publikasie van die advertensie in die Provinsiale Koerant.

Adres van Munisipale Kantore: Stad van Tshwane, Departement Ekonomiese Ontwikkeling en Ruimtelike Beplanning, Middestadgebou, 7de Vloer, 252 Thabo Sehume Straat, Pretoria, 0001.

Indien enige belangstellende of geaffekteerde party 'n afskrif van die grondontwikkelingsaansoek wil sien of verkry, kan 'n afskrif aangevra word by die Munisipaliteit, by: newlanduseapplications@tshwane.gov.za, of alternatiewelik deur so 'n afskrif te versoek deur die kontakbesonderhede hieronder gegee.

Sluitingsdatum vir enige besware en/of kommentaar: 24 April 2024. Adres van aansoeker: 1516 Nan-Huastreet, Cultura Park Bronkhorstspuit 1020. Selfoonnommer: 060 795 0700 E-pos: phemeloplanning@gmail.com. Datums waarop die kennisgewing gepubliseer sal word: 27 Maart 2024 en 24 April 2024 in die Gauteng Provinsiale Koerant. Verwysing: **CPD/0613/00000/1041** Item No: 39547

PROVINCIAL NOTICE 298 OF 2024**CITY OF TSHWANE METROPOLITAN MUNICIPALITY
NOTICE OF REZONING APPLICATION IN TERMS OF SECTION 16(1) OF THE TSHWANE TOWN
PLANNING SCHEME, 2008 (REVISED 2014)**

We, Tbkay Design and Construction, being the applicant on behalf of the property owner of Erf 1/122, Andeon Holding, Pretoria Township, 105 Verreyne Street, hereby give notice in terms of Section 16(1) of the Tshwane Town Planning Scheme, 2008 (Revised 2014), that we have applied to the City of Tshwane Metropolitan Municipality for the Rezoning for Business 2 in order to establish a Builder's Yard. The property is situated at: Pretoria Township, Andeon Holdings. The current zoning of the property is Agricultural; the intention of the property owner in this matter is to: establish a Builder's Yard. Any objection(s) and/or comment(s), including the grounds for such objection(s) and/or comment(s) with full contact details, without which the Municipality cannot correspond with the person or body submitting the objection(s) and/or comment(s), shall be lodged with, or made in writing to: The Group Head: Economic Development and Spatial Planning, PO Box 3242, Pretoria, 0001 or to CityP_Registration@tshwane.gov.za from 27 March 2024 to 09 May 2024. Full particulars and plans may be inspected during normal office hours at the Municipal offices as set out below, for a period of 28 days from the date of first publication of the notice in the Provincial Gazette. Address of Municipal offices: Pretoria Office: 1st Floor, Middestad Building, 252 Thabo Sehume Street, Pretoria. Closing date for any objections and/or comments: 09 May 2023.

Address of applicant: Street Address: 1749 Salie Gardens Complex, Salie Street, Chantelle

Contact Number: 073 036 0479

Email: ntlatlengkatlego@gmail.com

Dates on which notices will be published: 27 March 2024 and 03 April 2024.

(Item No. 39665)

27-3

PROVINSIALE KENNISGEWING 298 VAN 2024**STAD TSHWANE METROPOLITAANSE MUNISIPALITEIT
KENNISGEWING VAN AANSOEK VIR HERSONERING IN TERME VAN ARTIKEL 16(1) VAN DIE
TSHWANE DORPSBEPLANNINGSKEMA, 2008 (HERSIEN 2014)**

Ons, Tbkay Design and Construction, synde die aansoeker namens die eiendomseienaar van Erf 1/122, Andeon Holding, Pretoria Dorpsgebied, Verreynestraat 105, gee hiermee kennis ingevolge Artikel 16(1) van die Tshwane Dorpsbeplanningskema, 2008 (Hersien 2014), dat ons by die Stad Tshwane Metropolitaanse Munisipaliteit aansoek gedoen het vir die Hersonering vir Besigheid 2 ten einde 'n Bouer's Yard te vestig. Die eiendom is geleë by: Pretoria Township, Andeon Holdings. Die huidige sonering van die eiendom is Landbou; die bedoeling van die eiendomseienaar in hierdie aangeleentheid is om: 'n Bouerswerf te vestig. Enige beswaar(s) en/of kommentaar(s), insluitend die gronde vir sodanige beswaar(s) en/of kommentaar(s) met volledige kontakbesonderhede, waarsonder die Munisipaliteit nie kan korrespondeer met die persoon of liggaam wat die beswaar(s) indien nie.) en/of kommentaar(s), ingedien word by, of skriftelik gemaak word aan: Die Groepheof: Ekonomiese Ontwikkeling en Ruimtelike Beplanning, Posbus 3242, Pretoria, 0001 of by CityP_Registration@tshwane.gov.za vanaf 27 Maart 2024 tot 09 Mei 2024. Volledige besonderhede en planne kan gedurende gewone kantoorure by die Munisipale kantore soos hieronder uiteengesit besigtig word vir 'n tydperk van 28 dae vanaf die datum van eerste publikasie van die kennisgewing in die Provinsiale Koerant. Adres van Munisipale kantore: Pretoria Kantoor: 1ste Vloer, Middestadgebou, Thabo Sehumestraat 252, Pretoria. Sluitingsdatum vir enige besware en/of kommentaar: 09 Mei 2023.

Adres van aansoeker: Straatadres: Salie Gardens Complex 1749, Saliestraat, Chantelle

Kontaknommer: 073 036 0479

E-pos: ntlatlengkalego@gmail.com

Datums waarop kennisgewings gepubliseer sal word: 27 Maart 2024 en 03 April 2024.

(Item No. 39665)

27-3

PROVINCIAL NOTICE 299 OF 2024

NOTICE OF APPLICATION FOR THE AMENDMENT OF A TOWN PLANNING SCHEME IN TERMS OF SECTION 38 (1) OF THE EMFULENI MUNICIPALITY SPATIAL PLANNING AND LAND USE MANAGEMENT BY-LAWS, READ TOGETHER WITH SECTION 7 OF SPATIAL PLANNING AND LAND USE MANAGEMENT ACT, 2013 (ACT NO. 16 OF 2013) EMFULENI LAND USE AMENDMENT SCHEME –

I, Hugo Erasmus from the firm Hugo Erasmus Property Development , being the authorized agent of the owner of Erf 1214, Vanderbijlpark SW1 Township, hereby give notice in terms of Section 38(1) of the Emfuleni Municipality Spatial Planning and Land Use Management By-Laws, 2018 for the rezoning from "*Special for Storage* " to "*Special for Cash Centre*" read together with Section 7 of Spatial Planning and Land Use Management Act, 2013 (Act No.16 of 2013) as well as for the amendment of the Land Use Scheme known as the Emfuleni Land Use Scheme, 2023.

The property is situated at 1 Carlyle Court, Vandebijlpark SW1 Township. Particulars of the application will lie for inspection during normal office hours at the offices of the Strategic Manager: Development Planning (Land Use Management), 1st floor Old Trust Bank Building, cnr of President Kruger and Eric Louw Streets, Vanderbijlpark for a period of 28 days from 27 March 2024.

Objections to or representation in respect of the application must be lodged with or made in writing to the Strategic Manager: Development Planning (Land Use Management), at the above address or posted to P.O Box 3, Vanderbijlpark, 1900, within a period of 28 days calculated from 27 March 2024. Address of Applicant: Hugo Erasmus Property Development, Address: P.O. Box 7441, Centurion, 0046 E-mail: hugoerasmus@midrand-estates.co.za, Cell: 082 456 87 44.

PROVINSIALE KENNISGEWING 299 VAN 2024

KENNISGEWING VAN AANSOEK OM DIE WYSIGING VAN 'N DORPSBEPLANNINGSKEMA INGEVOLGE ARTIKEL 38 (1) VAN DIE EMFULENI MUNISIPALITEIT RUIMTELIKE BEPLANNING EN GRONDGEBRUIKSBESTUUR, LEES SAAM MET AFDELING 7 VAN WET OP RUIMTEBEPLANNING EN GRONDGEBRUIK, 2013 (DAAD NO.16 VAN 2013) EMFULENI GRONDGEBRUIK WYSIGINGSKEMA

Ek Hugo Erasmus van Hugo Erasmus Property Development, synde die gemagtigde agent van die eienaar van Erf 1214, Vanderbijlpark SW1 Dorpsgebied, gee hiermee kennis ingevolge Artikel 38(1) van die Emfuleni Munisipaliteit Ruimtelike Beplanning en Grondgebruikbestuur Verordeninge, 2018 vir die hersonering vanaf "*Spesiaal vir Stoorarea*" na "*Spesiaal vir Kontant Sentrum*" saamgelees met Artikel 7 van die Wet op Ruimtelike Beplanning en Grondgebruikbestuur, 2013 (Wet No.16 van 2013) asook vir die wysiging van die Grondgebruikskema bekend as die Emfuleni Grondgebruikskema, 2023.

Die eiendom is geleë te Carlyle Court 1, Vanderbijlpark SW1 Dorpsgebied. Besonderhede van die aansoek le te insae gedurende gewone kantoorure by die kantore van die Strategiese Bestuurder: Ontwikkelingsbeplanning (Grondgebruikbestuur), 1ste vloer Ou Trustbankgebou, hv van President Kruger- en Eric Louwstraat, Vanderbijlpark vir 'n tydperk van 28 dae vanaf 27 Maart 2024.

Besware teen of verhoë ten opsigte van die aansoek moet skriftelik by die Strategiese Bestuurder: Ontwikkelingsbeplanning (Grondgebruikbestuur), by bogenoemde adres ingedien of gerig word, of ge-pos word na Posbus 3, Vanderbijlpark, 1900, binne 'n tydperk van 28 dae bereken vanaf 27 Maart 2024. Adres van Aansoeker: Posbus 7441, Centurion, 0046 Epos: hugoerasmus@midrand-estates.co.za, Sel: 082 456 87 44.

PROVINCIAL NOTICE 300 OF 2024**CITY OF EKURHULENI METROPOLITAN MUNICIPALITY
SECTION 48 OF THE CITY OF EKURHULENI METROPOLITAN MUNICIPALITY
SPATIAL PLANNING AND LAND USE MANAGEMENT BY-LAW, 2019
PORTION 9 OF ERF 133 EDENDALE TOWNSHIP**

It is hereby notified in terms of the provisions of Section 48 of the City of Ekurhuleni Metropolitan Municipality Spatial Planning and Land Use Management By-law, 2019, that the City of Ekurhuleni Metropolitan Municipality has approved the Rezoning of the above property from Business 3 to Business 2 for a place of Education.

The approved documents will lie for inspection at the Manager: Head of Department: City Planning, City of Ekurhuleni Metropolitan Municipality, and at the offices of the Area Manager: Edenvale CCC, Edenvale Civic Centre during normal office hours.

This approval shall come into operation on the date of publication of this notice.

CITY OF EKURHULENI METROPOLITAN MUNICIPALITY

Dr Imogen Mashazi, City Manager

2nd Floor, Head Office Building,
Cnr Cross & Roses Streets,
Germiston

Notice No. ____/2024.

Date of Promulgation.....

PROVINCIAL NOTICE 301 OF 2024**CITY OF TSHWANE METROPOLITAN MUNICIPALITY NOTICE OF CONSENT USE IN TERMS OF THE TSHWANE TOWN-PLANNING SCHEME, 2008 (REVISED 2014) READ WITH SECTION 16(3) OF THE CITY OF TSHWANE LAND USE MANAGEMENT BY-LAW, 2016 (the “LUM By-law”)**

I, Francois Pietersen with identity number 610106 5100 08 3, being the authorised agent of Portion 91 of the Farm Klipdrift 90-JR hereby gives notice in terms of Clause 16 of the Tshwane Town-Planning Scheme, 2008 (Revised 2014) read with Section 16(3) of the City of Tshwane Land Use Management By-law, 2016, that I have applied to the City of Tshwane Municipality for the Consent use in terms of Clause 16 of the Tshwane Town-Planning Scheme, 2008 (Revised 2014). The application is for Consent for a Lodge. The property is situated at Portion 91 of the Farm Klipdrift 90-JR. The current zoning is “Use zone 19: Undetermined”. The intention of the applicant in this matter is to utilise the property for a lodge. Any objection(s) and/or comments, including the grounds for such objection(s) and/or comment(s) with full contact details, without which the Municipality cannot correspond with the person or body submitting the objection(s) and/or comment(s), shall be lodged with, or made in writing to: the Group Head: Economic Development and Spatial Planning, P.O. Box 3242, Pretoria, 0001 or to CityP_Registration@tshwane.gov.za from 27 March 2024 until 24 April 2024. Full particulars and plans may be inspected during normal office hours at the Municipality offices as set out below, for a period of 28 days from the date of publication of the notice in the Provincial Gazette / Beeld and The Citizen newspapers. Address of Municipality offices: City of Tshwane Metropolitan Municipality; Middestad building, 252 Thabo Sehume Street, Pretoria. Should any interested or affected party wish to view or obtain a copy of the land development application, a copy can be requested from the Municipality, by requesting such a copy through the following contact details: newlanduseapplications@tshwane.gov.za The applicant shall ensure that the copy forwarded to any interested or affected party shall be the copy submitted with the Municipality to newlanduseapplications@tshwane.gov.za For purposes of obtaining a copy of the application, it must be noted that the interested and affected party must provide the Municipality and the applicant with an email address or other means by which to provide the said copy electronically. No part of the documents provided by the Municipality or the applicant, may be copied, reproduced or in any form published or used in any manner that will infringe on intellectual property rights of the applicant. Should any interested or affected party not take steps to view and / or obtain a copy of the land development application, the failure to obtain a copy of an application shall not be regarded as grounds to prohibit the processing and consideration of the application. Closing date for any objections and/or comments: 24 April 2024. Address of applicant: 452 Eeufees Street, Pretoria North, 0182. Cell: 076 291 5961. Email address: info@clconsultants.co.za Date of notice publication: 27 March 2024. Reference: Item number: 39679.

PROVINSIALE KENNISGEWING 301 VAN 2024

STAD VAN TSHWANE METROPOLITAANSE MUNISIPALITEIT KENNISGEWING VIR TOESTEMMINGSGEBRUIK AANSOEK IN TERME VAN KLOUSULE 16 VAN DIE TSHWANE DORPSBEPLANNINGSKEMA, 2008 (HERSIEN 2014) SAAMGELEES MET ARTIKEL 16(3) VAN DIE TSHWANE GRONDGEBRUIKBESTUUR-BYWET, 2016.

Ek, Francois Pietersen met identiteitsnommer 610106 5100 08 3, die gemagtigde agent van die eienaar van die eiendom Gedeelte 91 van die Plaas Klipdrift 90-JR gee hiermee kennis ingevolge Klousule 16 van die Tshwane-Dorpsbeplanningskema, 2008 (Hersien 2014) saamgelees met Artikel 16(3) van die Tshwane Grondgebruiksbestuur-Bywet, 2016, dat ek aansoek gedoen het by die Stad Tshwane Metropolitaanse Munisipaliteit vir toestemming vir 'n Lodge om die eiendom vir doeleindes van 'n lodge te gebruik, onderworpe aan sekere voorwaardes. Die eiendom is geleë te Gedeelte 91 van die Plaas Klipdrift 90-JR. Die huidige sonering van die eiendom is Gebruiksone 19 "Undetermined". Die voorneme van die eienaar is om die eiendom te gebruik vir doeleindes van 'n lodge. Enige beswaar(e) en/of kommentaar(e), insluitend die gronde vir die beswaar(e) en/of kommentaar(e) met volle kontakbesonderhede, waarsonder die Munisipaliteit nie kan korrespondeer met die persoon of entiteit wat die beswaar(e) en/of kommentaar(e) loods nie, sal gerig of skriftelik geloods word aan: die Groepshoof, Ekonomiese Ontwikkeling en Ruimtelike Beplanning, Posbus 3242, Pretoria, 0001 of aan CityP Registration@tshwane.gov.za vanaf 27 Maart 2024 tot 24 April 2024. Volledige besonderhede en planne mag gedurende gewone kantoorure geïnspekteer word by Munisipale kantore soos onder uiteengesit, vir 'n periode van 28 dae van die plasing van die kennisgewing in die Provinsiale Gazette / Beeld en The Citizen koerante. Adres van die Munisipale kantoor: Stad van Tshwane Metropolitaanse Munisipaliteit, Middestad gebou geleë te Thabo Sehumestraat 252, Pretoria. Sou enige belanghebbende of geïmpakteerde party 'n afskrif van die grondontwikkelingsaansoek wil besigtig of bekom, kan 'n afskrif van die munisipaliteit versoek word deur die volgende kontakbesonderhede:

newlanduseapplications@tshwane.gov.za Die aansoeker sal toesien dat die afskrif wat aan enige belanghebbende of geïmpakteerde party gestuur word, die afskrif is wat by die munisipaliteit by newlanduseapplications@tshwane.gov.za ingedien was. Ten einde 'n afskrif van die aansoek te bekom, moet daarop gelet word dat die belanghebbende en geïmpakteerde party die munisipaliteit en die aansoeker van 'n e-posadres of ander manier moet voorsien om sodanige afskrif elektronies te verskaf. Geen deel van die dokumente wat deur die munisipaliteit of die aansoeker voorsien word, mag gekopieër, gereproduseer of in enige vorm gepubliseer of gebruik word op enige wyse wat inbreuk maak op die intellektuele regte van die aansoeker nie. Indien 'n belanghebbende of geïmpakteerde party nie stappe doen om 'n afskrif van die grondontwikkelingsaansoek te besigtig en / of te bekom nie, word die versuim om 'n afskrif van die aansoek te bekom nie as gronde beskou om die posessering en oorweging van die aansoek te verhinder nie. Sluitingsdatum vir enige beswaar(e) en/of kommentaar(e): 24 April 2024. Adres en posadres van applikant: Eeufesstraat 452, Pretoria-Noord, 0182. Sel – 076 291 5961 E-posadres: info@clconsultants.co.za. Datum van publikasie van kennisgewing 27 Maart 2024. Verwysing: Itemnommer: 39679.

PROVINCIAL NOTICE 302 OF 2024

**CITY OF EKURHULENI METROPOLITAN MUNICIPALITY
SECTION 48 OF THE CITY OF EKURHULENI METROPOLITAN MUNICIPALITY
SPATIAL PLANNING AND LAND USE MANAGEMENT BY-LAW, 2019
ERF 276 EDENVALE TOWNSHIP**

It is hereby notified in terms of the provisions of Section 48 of the City of Ekurhuleni Metropolitan Municipality Spatial Planning and Land Use Management By-law, 2019, that the City of Ekurhuleni Metropolitan Municipality has approved the Rezoning of the above property from Business 3 to Business 2 for a place of Education.

The approved documents will lie for inspection at the Manager: Head of Department: City Planning, City of Ekurhuleni Metropolitan Municipality, and at the offices of the Area Manager: Edenvale CCC, Edenvale Civic Centre during normal office hours.

This approval shall come into operation on the date of publication of this notice.

CITY OF EKURHULENI METROPOLITAN MUNICIPALITY

Dr Imogen Mashazi, City Manager

2nd Floor, Head Office Building,
Cnr Cross & Roses Streets,
Germiston

Notice No. ____/2024.

Date of Promulgation.....

PROVINCIAL NOTICE 303 OF 2024

**MOGALE CITY LOCAL MUNICIPALITY
NOTICE OF A SIMULTANEOUS STREET CLOSURE, SUBDIVISION AND REZONING APPLICATION IN TERMS
OF SECTIONS 70 AND 58 AND SECTION 45 OF THE MOGALE CITY LOCAL MUNICIPALITY SPATIAL
PLANNING AND LAND USE MANAGEMENT BY-LAW, 2018**

We, Hunter Theron Inc., being the applicant, hereby give notice in terms of Section 45(2)(a) of the Mogale City Local Municipality Land Use Management By-Law 2018, that we have applied to the Mogale City Local Municipality in terms of Section 70 of the Mogale City Local Municipality Spatial Planning and Land Use Management By-law, 2018 for permanent closure of a part of Camelot Street, in terms of Section 58 of the Mogale City Local Municipality Spatial Planning and Land Use Management By-law, 2018 for subdivision of a part of Camelot Street measuring approximately 956m² and in terms of Section 45 of the Mogale City Local Municipality Spatial Planning and Land Use Management By-law, 2018 for amendment of the Mogale City Local Municipality Land Use Scheme, 2022 by the rezoning of a part of Camelot Street (measuring approximately 956m²) from "Roads, Railways & Air" to "Special" for purposes of a private road, conveyance of engineering services, an access gate with access control and associated structures, subject to conditions.

Physical address: Part of Camelot Street within Ruimsig Noord Extension 5 Township, being the part of Camelot Street currently accommodating the guard house and access control structures to the Ruimsig Country Estate.

Any objections and/or comments, including the grounds for such objections and/or comments with full contact details, without which the Municipality cannot correspond with the person or body submitting the objections and/or comments, shall be lodged with or made in writing to the Municipal Manager at PO Box 94, Krugersdorp 1740, or email pauline.mokale@mogalecity.gov.za and christo.mogalecity@outlook.com Tel No. : 011 951-2004 with a **copy to the applicant (details below)** from 27 March 2024 to 24 April 2024

Full particulars and plans (if any) may be inspected during normal office hours at the Municipal Offices as well as the office of the applicant between 09:00-15:00 Monday to Fridays, as set out below, for a period of 28 (twenty-eight) days from 27 March 2024

Address of Municipal offices: Development Planning, First Floor, Furniture City Building, Cnr of Human Street and Monument Street, Krugersdorp

Closing date for any objections and/or comments: 24 April 2024

Address of applicant : Hunter Theron Inc., 53 Conrad Street, Florida North, 1719 / P O Box 489, Florida Hills, 1716 / Tel No : 011 472-1613/ Email : etienne@huntertheron.co.za Contact person: Etienne van der Schyff

Dates on which notice will be published: 27 March 2024 and 3 April 2024

27-3

PROVINCIAL NOTICE 304 OF 2024

CITY OF TSHWANE METROPOLITAN MUNICIPALITY

NOTICE OF AN APPLICATION FOR REZONING OF LAND IN TERMS OF SECTION 16(1) OF THE CITY OF TSHWANE LAND USE MANAGEMENT BY-LAW, 2016

I Steyn Swanepoel, being the applicant and authorised agent of the registered owner of **Erf 3054 Garsfontein X10** give notice in terms of Section 16(1)(f) of the City of Tshwane Land Use Management By-law, 2016, that we have applied to the City of Tshwane Metropolitan Municipality for the rezoning of the mentioned property as described below. The property can be located at 649 Lassie Street Garsfontein. The purpose of this application is to change the rights for "Residential 1" to "Business 4" for purposes to use the property for offices. Any objection(s) and/or comment(s), including the grounds for such objection(s) and/or comment(s) with full contact details, without which the Municipality cannot correspond with the person or body submitting the objection(s) and/or comment(s), shall be lodged with, or made in writing to: the Strategic Executive Director: City Planning and Development, P.O. Box 3242, Pretoria, 0001 or to CityP_Registration@tshwane.gov.za from 27 March 2024 (the first date of the publication of the notice set out in Section 16(1)(f) of the By-law referred to above), until 24 April 2024 (not less than 28 days after the date of first publication of the notice). Full particulars and plans (if any) may be inspected during normal office hours at the Municipal offices and offices of Dssconsulting as set out below, for a period of 28 days from the date of first publication of the notice in the Provincial Gazette, Beeld and Citizen newspapers. Should any interested or affected party wish to view or obtain a copy of the land development application, a copy can be requested from the Municipality, by requesting such copy through the following contact details: newlanduseapplications@tshwane.gov.za and/or Dssconsulting@mweb.co.za. In addition, the applicant may upon submission of the application either forward a copy electronically or publish the application, with confirmation of completeness by the Municipality, accompanying the electronic copy or on their website, if any. The applicant shall ensure that the copy published or forwarded to any interested and affected party shall be the copy submitted with the Municipality to newlanduseapplications@tshwane.gov.za. For purposes of obtaining a copy of the application, it must be noted that the interested and affected party must provide the Municipality and the applicant with an e-mail address or other means by which to provide the said copy electronically. No part of the documents provided by the Municipality or the applicant, may be copied, reproduced or in any form published or used in a manner that will infringe on intellectual property rights of the applicant. Should any interested or affected party not take any steps to view and or obtain a copy of the land development application, the failure by an interested and affected party to obtain a copy of an application shall not be regarded as grounds to prohibit the processing and consideration of the application. Full particulars and plans (if any) may be inspected during normal office hours at the Municipal offices as set out below, for a period of 28 days from the date of first publication of the notice in the Provincial Gazette, Beeld and Citizen newspapers. Address of Municipal offices: The application can be electronically perused at **City of Tshwane Metropolitan Municipality: Centurion Municipal Offices, Room E10, Corner Basden- and Rabie Streets, Centurion**. Closing date for any objections and/or comments: 24 April 2024. Address of applicant (Physical as well as postal address): 362 Oberon Avenue, Faerie Glen, Pretoria, and P.O. Box 724, Elarduspark, 0153; Tel: 081 896 6413; Email: dssconsulting@mweb.co.za; Reference: Q-3054 Gars. Dates on which notice will be published: 27 March 2024 and 3 April 2024. **COUNCIL REFERENCE: Item Number: 39642**

27-3

PROVINSIALE KENNISGEWING 304 VAN 2024

STAD VAN TSHWANE METROPOLITAANSE MUNISIPALITEIT

KENNISGEWING VIR DIE AANSOEK VIR HERSONERING VAN GROND INGEVOLGE ARTIKEL 16(1) VAN DIE STAD VAN TSHWANE GRONDGEBRUIKSBESTUUR BY-WET, 2016

Ek, Steyn Swanepoel, synde die gemagtigde agent van die geregistreerde eienaar van **Erf 3054 Garsfontein X10** gee hiermee ingevolge Artikel 16(1)(f) van die Stad van Tshwane Grondgebruikbestuur By-wet, 2016, dat ons by die Stad Tshwane Metropolitaanse Munisipaliteit aansoek gedoen het vir die Hersonerings van die eiendom soos hieronder beskryf. Die eiendom kan gevind word by 649 Lassie Street, Garsfontein. Die doel van die aansoek is om die regte wysig van "Residensiële 1" na "Besigheid 4" vir die doeleindes om kantore te vestig op die eiendom. Enige besware en/of kommentare wat duidelik die gronde van die besware die persoon(ne) se regte uiteensit en aandui hoe hulle belange deur die aansoek geaffekteer gaan word, asook die persoon(ne) se volle kontakbesonderhede, waarsonder die Munisipaliteit nie met die persoon(ne) kan korrespondeer nie, moet binne 'n tydperk van 28 dae vanaf 27 Maart 2024 (die datum van die eerste publikasie van hierdie kennisgewing ingevolge Artikel 16(1)(f) van bogenoemde By-wet, 2016), skriftelik by of tot die Strategiese Uitvoerende Direkteur: Stadsbeplanning en Ontwikkeling, ingedien of gerig word by Posbus 3242, Pretoria, 0001, of na CityP_Registration@tshwane.gov.za tot 24 April 2024 (nie minder nie as 28 dae na die datum van die eerste publikasie van die kennisgewing). Volledige besonderhede en planne (as daar is) kan gedurende gewone kantoorure geïnspekteer word by die Munisipale kantore soos hieronder uiteengesit, vir 'n tydperk van 28 dae vanaf die datum van eerste publikasie van die kennisgewing in die Provinsiale Koerant, Beeld en Citizen koerante. Indien enige belanghebbende of ge-afekteerde party 'n afskrif van die grondontwikkelingsaansoek wil besigtig of bekom, kan 'n versoek aan die Munisipaliteit gerig word vir 'n afskrif deur middel die volgende kontak besonderhede: newlanduseapplications@tshwane.gov.za en/of dssconsulting@mweb.co.za. Adisioneel, kan 'n applikant 'n aansoek by indiening daarvan, 'n afkrif 'elektronies' aanstuur of publiseer, met bevestiging van die Munisipaliteit dat die aansoek volledig is, aangeheg/vergesel met die elektroniese afskrif van die aansoek of publikasie daarvan op hul webwerf. Die applikant sal seker maak dat die afskrif van die aansoek wat gepubliseer is of aangestuur word vir 'n belanghebbende en geaffekteerde party, dieselfde afkrif sal wees wat ingedien was by die Munisipaliteit na newlanduseapplications@tshwane.gov.za. Ten einde 'n afskrif van die aansoek te bekom, moet daarop gelet word dat die belanghebbende en geaffekteerde party, die Munisipaliteit en die applikant voorsien van 'n e-pos adres of enige ander manier om 'n elektroniese afskrif te kan verskaf. Geen deel van die dokumente wat deur die Munisipaliteit of die applikant voorsien is, mag gekopieër, gereproduseer of in enige vorm gepubliseer of gebruik word op 'n manier wat die applikant se intellektuele eiendomsregte aantast nie. Indien 'n belanghebbende of geaffekteerde party nie die nodige stappe neem om 'n afskrif van die grondontwikkelingsaansoek te besigtig of te bekom nie, die versuim daarvan kan nie as rede aangevoer word om die aansoek nie te proses of die oorweging van die aansoek te beperk deur 'n belanghebbende en geaffekteerde party nie. Adres van Munisipale Kantore: Stad van Tshwane Metropolitaanse Munisipaliteit, die aansoek kan elektronies deurgeslees word by Centurion Municipal kantore, kamer E10, hoek van Basden- and Rabie Streets, Centurion. Sluitingsdatum vir enige besware en/of kommentaar: 24 April 2024. Adres van agent: 362 Oberon Avenue, Faerie Glen, Pretoria en, Posbus 724, Elarduspark, 0153; Tel: 081 896 6413; Epos: dssconsulting@mweb.co.za. Verwysing: Q-3054 Gars. Datums waarop die advertensie geplaas word: 27 Maart 2024 en 3 April 2024.: **Verwysing (Stadsraad): Item Number: 39642**

27-3

PROVINCIAL NOTICE 305 OF 2024**NOTICE OF APPLICATION FOR AMENDMENT OF THE TOWN-PLANNING SCHEME IN TERMS OF SECTIONS 21(2) OF THE CITY OF JOHANNESBURG MUNICIPAL PLANNING BY-LAW, 2016****CITY OF JOHANNESBURG AMENDMENT SCHEME**

I, Musa Makamu, being the authorized agent of the owner of Erf 2417 Riverside View, hereby give notice in terms of section 21(2) of the City of Johannesburg Municipal Planning By-Law, 2016, that I have applied to the City of Johannesburg for the amendment of the town-planning scheme known as the City of Johannesburg Land Use Scheme, 2018 by the rezoning of the property described above, from “Institutional” to “Business 1” for development of Restaurant, Butcher, Dry Cleaners/Laundromat, Carwash and Beauty Salon on site.

The application will be advertised on the E-Joburg Platform, which will be placed by the Council. Particulars of the application will lie for inspection during normal office hours by appointment at the offices of the Applicant at No 38 4th Avenue, 2092, Westdene, and the Metrolink at 158 Civic Boulevard, Braamfontein for a period of 28 days from 27 March 2024. Copies of application documents will also be made available electronically within 24 hours from a request by E-mail, to the E-mail address below during the same period.

Objections to or representations in respect of the application must be lodged with or made in writing, by registered post, by hand, by fax or E-mail, on or prior to the closing date for comments and/or objections as detailed below, to the Director, Development Planning and Urban Management at the abovementioned address or at P O Box 30733, Braamfontein, 2017 (FAX 011-339 4000, E-mail objectionsplanning@joburg.org.za and with the applicant at the undermentioned contact details.

Closing date for submission or comments and/or objections **24 April 2024**

Contact details of applicant (authorised agent): **JM MAKAMU TRP (PTY) LTD, No 38 4th Avenue, Westdene, 2092, JHB, M +27 81 792 2176, E musa@jmmakamutrp.co.za**
Date: 27 March 2024

PROVINCIAL NOTICE 306 OF 2024**NOTICE OF APPLICATION FOR AMENDMENT OF THE TOWN-PLANNING SCHEME IN TERMS OF SECTIONS 41 AND 21(2) OF THE CITY OF JOHANNESBURG MUNICIPAL PLANNING BY-LAW, 2016****CITY OF JOHANNESBURG AMENDMENT SCHEME**

I, Musa Makamu, being the authorized agent of the owner of Erf 638 Vorna Valley, hereby give notice in terms of section 41 and section 21(2) of the City of Johannesburg Municipal Planning By-Law, 2016, that I have applied to the City of Johannesburg for the removal of restrictive conditions contained in the title deed T1479/2023 and the amendment of the town-planning scheme known as the City of Johannesburg Land Use Scheme, 2018 by the rezoning of the property described above, from "Residential 1" to "Residential 3" to accommodate 10 dwelling units on site

The application will be advertised on the E-Joburg Platform, which will be placed by the Council. Particulars of the application will lie for inspection during normal office hours by appointment at the offices of the Applicant at No 38 4th Avenue, 2092, Westdene, and the Metrolink at 158 Civic Boulevard, Braamfontein for a period of 28 days from 27 March 2024. Copies of application documents will also be made available electronically within 24 hours from a request by E-mail, to the E-mail address below during the same period.

Objections to or representations in respect of the application must be lodged with or made in writing, by registered post, by hand, by fax or E-mail, on or prior to the closing date for comments and/or objections as detailed below, to the Director, Development Planning and Urban Management at the abovementioned address or at P O Box 30733, Braamfontein, 2017 (FAX 011-339 4000, E-mail objectionsplanning@joburg.org.za and with the applicant at the undermentioned contact details.

Closing date for submission or comments and/or objections **24 April 2024**

Contact details of applicant (authorised agent): **JM MAKAMU TRP (PTY) LTD, No 38 4th Avenue, Westdene, 2092, JHB, M +27 81 792 2176, E musa@jmmakamutrp.co.za**
Date: 27 March 2024

PROVINCIAL NOTICE 307 OF 2024

CITY OF TSHWANE METROPOLITAN MUNICIPALITY NOTICE OF A CONSENT USE APPLICATION IN TERMS OF CLAUSE 16 OF THE TSHWANE TOWN-PLANNING SCHEME, 2008 (REVISED 2014)

We, Newtown Town Planners, being the authorised agent of the owner of Erf 195 Dorandia X5, hereby give notice in terms of Clause 16 of the Tshwane Town-Planning Scheme, 2008 (Revised 2014), that we have applied to the City of Tshwane Metropolitan Municipality for a Consent Use for a **"Institution"** to obtain the rights for a Children's home for 12 children only –, subject to certain conditions. The property is situated at 781 Striata Avenue Dorandia. The current zoning of the property is: "Residential 1". Any objection(s) and/or comment(s), including the grounds for such objection(s) and/or comment(s) with full contact details, without which the Municipality cannot correspond with the person or body submitting the objection(s) and/or comment(s), shall be lodged with, or made in writing to: the Strategic Executive Director: City Planning and Development, P.O. Box 3242, Pretoria, 0001 or to CityP_Registration@tshwane.gov.za from **27 March 2024**, until **24 April 2024**. Full particulars and plans (if any) may be inspected during normal office hours at the Municipal offices as set out below, for a period of 28 days from the date of first publication of the notice in the Provincial Gazette. Should any interested or affected party wish to view or obtain a copy of the land development application, a copy can be requested from the Municipality, by requesting such copy through the following contact details: newlanduseapplications@tshwane.gov.za. In addition, the applicant may upon submission of the application either forward a copy electronically or publish the application, with confirmation of completeness by the Municipality, accompanying the electronic copy or on their website, if any. The applicant shall ensure that the copy published or forwarded to any interested and affected party shall be the copy submitted with the Municipality to newlanduseapplications@tshwane.gov.za. For purposes of obtaining a copy of the application, it must be noted that the interested and affected party must provide the Municipality and the applicant with an e-mail address or other means by which to provide the said copy electronically. No part of the documents provided by the Municipality or the applicant, may be copied, reproduced or in any form published or used in a manner that will infringe on intellectual property rights of the applicant. Should any interested or affected party not take any steps to view and or obtain a copy of the land development application, the failure by an interested and affected party to obtain a copy of an application shall not be regarded as grounds to prohibit the processing and consideration of the application. Address of Municipal offices: Akasia Municipal Complex 485 Heinrich avenue (Entrance Dale street) 1st floor, Room F12, Karenpark, Akasia Municipal Offices. Closing date for any objections and/or comments: **24 April 2024**. Address of applicant: 60th 22nd Street Menlo Park and New Town Town Planners CC, P.O. Box 95617, Waterkloof, Pretoria, 0145; Tel: (012) 346 3204; Email: andre@ntas.co.za; Ref: A1465. Date on which notice will be published: **27 March 2024**. Reference (Council): Item No: 39415.

PROVINSIALE KENNISGEWING 307 VAN 2024

STAD VAN TSHWANE METROPOLITAANSE MUNISIPALITEIT KENNISGEWING VIR 'N TOESTEMMINGSGEBRUIKAANSOEK INGEVOLGE KLOUSULE 16 VAN DIE TSHWANE DORPSBEPLANNINGSKEMA, 2008 (HERSIEN 2014)

Ons, Newtown Stadsbeplanners, synde die gemagtigde agent van die eienaar van Erf 195 Dorandia X5 gee hiermee ingevolge Klousule 16 van die Tshwane Dorpsbeplanningskema, 2008 (Hersien 2014), kennis dat ons by die Stad van Tshwane Metropolitaanse Munisipaliteit aansoek gedoen het vir 'n toestemmingsgebruik vir n "Instelling" om die regte te verkry vir n Kinderhuis vir 12 kinders alleenlik onderworpe aan sekere voorwaardes. Die eiendom is geleë 781 Striata Laan Dorandia. Die huidige sonering van die erf is: "Residensieel 1". Enige besware en/of kommentare wat duidelik die gronde van die beswaar en die persoon(ne) se regte uiteensit en aandui hoe hulle belange deur die aansoek geaffekteer gaan word, asook die persoon(ne) se volle kontakbesonderhede, waar sonder die munisipaliteit nie met die persoon(ne) kan korrespondeer nie, moet skriftelik by of tot die Strategiese Uitvoerende Direkteur: Stadsbeplanning en Ontwikkeling, ingedien of gerig word by Posbus 3242, Pretoria, 0001, of na CityP_Registration@tshwane.gov.za vanaf **27 Maart 2024** tot **24 April 2024**. Volledige besonderhede en planne (indien daar is) kan gedurende gewone kantoorure geïnspekteer word by die munisipale kantore soos hieronder uiteengesit, vir 'n tydperk van 28 dae vanaf die datum van eerste verskyning van hierdie kennisgewing in die Provinsiale Koerant. Indien enige belanghebbende of ge-afekteerde party 'n afskrif van die grondontwikkelingsaansoek wil besigtig of bekom, kan 'n versoek aan die Munisipaliteit gerig word vir 'n afskrif deur middel die volgende kontak besonderhede: newlanduseapplications@tshwane.gov.za. Addisioneel, kan 'n applikant 'n aansoek by indiening daarvan, 'n afskrif 'elektronies' aanstuur of publiseer, met bevestiging van die Munisipaliteit dat die aansoek volledig is, aanheg/vergesel met die elektroniese afskrif van die aansoek of publikasie daarvan op hul webwerf. Die applikant sal seker maak dat die afskrif van die aansoek wat gepubliseer is of aangestuur word vir 'n belanghebbende en geaffekteerde party, dieselfde afskrif sal wees wat ingedien was by die Munisipaliteit na newlanduseapplications@tshwane.gov.za. Ten einde 'n afskrif van die aansoek te bekom, moet daarop gelet word dat die belanghebbende en geaffekteerde party, die Munisipaliteit en die applikant voorsien van 'n e-pos adres of enige ander manier om 'n elektroniese afskrif te kan verskaf. Geen deel van die dokumente wat deur die Munisipaliteit of die applikant voorsien is, mag gekopieër, gereproduseer of in enige vorm gepubliseer of gebruik word op 'n manier wat die applikant se intellektuele eiendomsregte aantast nie. Indien 'n belanghebbende of geaffekteerde party nie die nodige stappe neem om 'n afskrif van die grondontwikkelingsaansoek te besigtig of te bekom nie, die versuim daarvan kan nie as rede aangevoer word om die aansoek nie te prosesser of die oorweging van die aansoek te beperk deur 'n belanghebbende en geaffekteerde party nie. **Adres van Munisipale Kantore:** Akasia Munisipale lompex 485 Heinrich avenue (ingang Dale staart) 1st vloer, Kamer F12, Karenpark, Akasia Munisipale Kantoor Sluitingsdatum vir enige beswaar(e) en/of kommentaar(e): **24 April 2024**. Adres van agent: 60ste 22ste Straat Menlo Park, Pretoria en New Town Town Planners CC, Posbus 95617, Waterkloof, Pretoria, 0145, Tel: (012) 346 3204; Epos: andre@ntas.co.za; Verw: A1465. Datum waarop kennisgewing sal verskyn: **27 Maart 2024**. Verwysing (Stadsraad): Item No: 39415

PROVINCIAL NOTICE 308 OF 2024

Form E7d- Newspaper Removal

**NEWSPAPER ADVERTISEMENT FOR AMENDMENT, SUSPENSION OR REMOVAL OF
RESTRICTIVE OBSOLETE CONDITIONS OR OBLIGATIONS, SERVITUDES OR RESERVATIONS IN
RESPECT OF LAND**

Notice is hereby given, in terms of Section 41 of the City of Johannesburg Municipal Planning By-Law, 2016, that I/We, the undersigned, intend to apply to the City of Johannesburg for:

APPLICATION TYPE: ***Removal of Restrictive Condition***

APPLICATION PURPOSE:

Removal of restrictive condition (a) on title deed in order to permit the structures (and outbuildings) on ERF 1444, 1445, 1455 & 1456 Berea to be used as places of business.

SITE DESCRIPTION:

Erf/Erven (stand) No(s): ***1444, 1445, 1455 & 1456***

Township (Suburb) Name: ***Berea***

Street Address: ***44 Louis Botha Avenue, Berea , Johannesburg*** ***Code: 2198***

Particulars of the above application will be open for inspection from 08:00 to 15:30 at the Registration Counter, Department of Development Planning, Room 8100, 8th Floor A-Block, Metropolitan Centre, 158 Civic Boulevard, Braamfontein.

Any objection or representation with regard to the application must be submitted to both the owner / agent and the Registration Section of the Department of Development Planning at the above address, or posted to P. O. Box 30733, Braamfontein, 2017, or a facsimile send to (011) 339 4000, or an e-mail send to ObjectionsPlanning@joburg.org.za, by not later than ***2024/04/24***.

(state date – 28 days from the date on which the application notice was first displayed).

Any objection/s not fully motivated as required in terms of Section 68 of the City of Johannesburg Municipal Planning By-Law, 2016, (Validity of Objection) may be deemed invalid and may be disregarded during the assessment of the application.

Owner/Authorised Agent

Full Name: ***Danny Kalombo***

Postal Address: ***Po Box 309, Rivonia 2128***

Tel No. (w): ***011 234 2974***

Cell: ***0798758873***

Email Address: ***danny@kalombo.co.za***

Date: ***2024-03-27***

PROVINCIAL NOTICE 309 OF 2024**CITY OF TSHWANE METROPOLITAN MUNICIPALITY****NOTICE OF A CONSENT USE APPLICATION IN TERMS CLAUSE 16 OF THE TSHWANE TOWN-PLANNING SCHEME, 2008 (REVISED 2014)****READ WITH SECTION 16(3) OF****THE CITY OF TSHWANE LAND USE MANAGEMENT BY-LAW, 2016**

We, Airborne Planners, being the authorized applicant of Erf 817 Ga-Rankuwa Unit 1, hereby give notice in terms of Clause 16 of the Tshwane Town-Planning Scheme, 2008 (revised 2014) read with Section 16(3) of the City of Tshwane Land Use Management By-Law, 2016 that we have applied to the City of Tshwane Metropolitan Municipality to obtain the necessary consent to operate a Boarding House on the property. The property is zoned Residential 1, and located at 5978 Sedumedi Street, Ga-Rankuwa Unit 1. The intention of the application for consent use is to obtain consent from the City of Tshwane Municipality to operate a Boarding House with a maximum of 18 bedroom on the subject property.

Any objection(s) and/or comment(s), including the grounds for such objection(s) and/or comment(s) with full contact details (cell phone number and/or email address), without which the Municipality and/or cannot correspond with the person or body submitting the objection(s) and/or comment(s), shall be lodged with, or made in writing to: the Group Head: Economic Development and Spatial Planning, PO Box 3242, Pretoria, 0001 or to CityP_Registration@tshwane.gov.za within 28 days from the first days from the date of first publication of the notice in Provincial Gazette. Dates on which notice will be published: **27 March 2024**. Closing date for any objections and/or comments: **25 April 2024**. Full particulars and plans (if any) may be inspected during normal office hours at the Municipal offices as set out below, for a period of 28 days from the date of first publication of the advertisement in the Gauteng Provincial Gazette/Beeld/Citizen newspapers. Address of Municipal Offices: 485 Heinrich Avenue (Entrance Dale Street), 1st Floor, Room F8, Karenpark, 0118.

Should any interested or affected party wish to view or obtain a copy of the land development application, a copy can be requested from the Municipality by requesting such copy through the following contact details: newlanduseapplications@tshwane.gov.za. In addition, the applicant may upon submission of the application either forward a copy electronically or publish the application, with confirmation of completeness by the Municipality, accompanying the electronic copy or on their website, if any. The applicant shall ensure that the copy published or forwarded to any interested and affected party shall be the copy submitted with the municipality to newlanduseapplications@tshwane.gov.za.

For purposes of obtaining a copy of the application, it must be noted that the interested and affected party must provide the Municipality and the Applicant with an e-mail address or other means by which to provide the said copy electronically. No part of the documents provided by the Municipality or the Applicant may be copied, reproduced or in any form published or used in a manner that will infringe on intellectual property rights of the Applicant. Should any interested or affected party not take any steps to view and or obtain a copy of the land development applications, the failure by an interested and affected party to obtain a copy of the applications shall not be regarded as grounds to prohibit the processing and consideration of the applications.

Address of Applicant: Postal & Physical - 59 Block L Soshanguve, 0152 | Tel: 067 006 4215 | Email: tumisho@airborneplanners.co.za & cc stnkadimeng729@gmail.com. **City of Tshwane Reference No.: Item No: 39524**

PROVINSIALE KENNISGEWING 309 VAN 2024

STAD TSHWANE METROPOLITAANSE MUNISIPALITEIT
KENNISGEWING VAN 'N TOESTEMMINGSGEBRUIK AANSOEK IN TERME KLOUSEL 16 VAN DIE TSHWANE DORPSBEPLANNINGSKEMA,
2008 (HERSIEN 2014) GELEES SAAM MET ARTIKEL 16(3) VAN
DIE STAD TSHWANE VERORDENING OP DIE BESTUUR VAN GRONDGEBRUIK, 2016

Ons, Airborne Planners, synde die gemagtigde aansoeker van Erf 817 Ga-Rankuwa Eenheid 1, gee hiermee kennis ingevolge Klousule 16 van die Tshwane Dorpsbeplanningskema, 2008 (hersien 2014) saamgelees met Artikel 16(3) van die Stad van Tshwane Grondgebruikbestuursverordening, 2016 dat ons by die Stad Tshwane Metropolitaanse Munisipaliteit aansoek gedoen het om die nodige toestemming te verkry om 'n Losieshuis op die eiendom te bedryf. Die eiendom is gesoneer Residensieel 1, en geleë te Sedumedistraat 5978, Ga-Rankuwa Eenheid 1. Die bedoeling van die aansoek om vergunningsgebruik is om toestemming van die Stad Tshwane Munisipaliteit te verkry om 'n Losieshuis met 'n maksimum van 18 slaapkamers te bedryf. die onderwerp eiendom.

Enige beswaar(s) en/of kommentaar(s), insluitend die gronde vir sodanige beswaar(s) en/of kommentaar(s) met volledige kontakbesonderhede (selfoonnommer en/of e-posadres), waarsonder die Munisipaliteit en/ of nie kan korrespondeer met die persoon of liggaam wat die beswaar(s) en/of kommentaar(s) indien nie, moet ingedien word by, of skriftelik gemaak word aan: die Groep: Hoof: Ekonomiese Ontwikkeling en Ruimtelike Beplanning, Posbus 3242, Pretoria, 0001 of na CityP_Registration@tshwane.gov.za binne 28 dae vanaf die eerste dae vanaf die datum van eerste publikasie van die kennisgewing in Provinsiale Koerant. Datums waarop kennisgewing gepubliseer sal word: **27 Maart 2024**. Sluitingsdatum vir enige besware en/of kommentaar: **25 April 2024**. Volledige besonderhede en planne (indien enige) kan gedurende gewone kantoorure by die Munisipale kantore besigtig word soos hieronder uiteengesit, vir 'n tydperk van 28 dae vanaf die datum van eerste publikasie van die advertensie in die Gauteng Provinsiale Koerant/Beeld/Citizen koerante. Adres van Munisipale Kantore: Heinrichlaan 485 (Ingang Dalestraat), 1ste Vloer, Kamer F8, Karenpark, 0118.

Indien enige belangstellende of geaffekteerde party 'n afskrif van die grondontwikkelingsaansoek wil besigtig of bekom, kan 'n afskrif van die Munisipaliteit aangevra word deur so 'n afskrif deur die volgende kontakbesonderhede aan te vra: newlanduseapplications@tshwane.gov.za. Daarbenewens kan die aansoeker by indiening van die aansoek of 'n kopie elektronies aanstuur of die aansoek publiseer, met bevestiging van volledigheid deur die Munisipaliteit, wat die elektroniese kopie vergesel of op hul webwerf, indien enige. Die aansoeker moet verseker dat die kopie wat gepubliseer of aan enige belanghebbende en geaffekteerde party gestuur word, die kopie is wat by die munisipaliteit ingedien word na newlanduseapplications@tshwane.gov.za. Vir doeelindes om 'n afskrif van die aansoek te bekom, moet kennis geneem word dat die belanghebbende en geaffekteerde party die Munisipaliteit en die Aansoeker van 'n e-posadres of ander manier moet voorsien om die genoemde afskrif elektronies te verskaf. Geen deel van die dokumente verskaf deur die Munisipaliteit of die Aansoeker mag gekopieer, gereproduseer of in enige vorm gepubliseer of gebruik word op 'n wyse wat inbreuk sal maak op intellektuele eiendomsregte van die Aansoeker nie. Indien enige belanghebbende of geaffekteerde party nie enige stappe neem om die grondontwikkelingsaansoeke te besigtig en of 'n afskrif daarvan te bekom nie, sal die versuim deur 'n belanghebbende en geaffekteerde party om 'n afskrif van die aansoeke te bekom nie as gronde beskou word om die verwerking en ooreweging te verbied nie. van die aansoeke.

Adres van Aansoeker: Pos & Fisies - Blok L Soshanguve 59, 0152. | Tel: 067 006 4215 | E-pos: tumisho@airborneplanners.co.za & stnkadimeng729@gmail.com. **Stad Tshwane Verwysingsnommer: Item No: 39524**

PROVINCIAL NOTICE 310 OF 2024**CITY OF TSHWANE METROPOLITAN MUNICIPALITY NOTICE OF AN APPLICATION FOR THE REMOVAL, AMENDMENT OR SUSPENSION OF TITLE CONDITIONS IN A TITLE DEED IN TERMS OF SECTION 16(2) OF THE CITY OF TSHWANE LAND USE MANAGEMENT BY-LAW, 2016**

We, Multiprof Property Intelligence (Pty) Ltd, being the authorized applicant of the owner of Portion 10 of Erf 205 Murrayfield hereby give notice in terms of Section 16(1)(f) of the City of Tshwane Land Use Management By-Law, 2016 that we have applied to the City of Tshwane Metropolitan Municipality for the removal of restrictive title deed conditions in terms of Section 16(2) of the City of Tshwane Land Use Management By-Law, 2016. The property is situated at: Number 10 De La Mont, Murrayfield.

The removal of restrictive title deed conditions application is for the removal of conditions A; B(c); B(d); B(e); B(f); B(g); B(h); B(i); B(l); B(m); B(n), B(n)(i), B(n)(ii); B(o), Condition B(p); B(t), (t)(i), (t)(ii) of the title deed T165664/2006, subject to certain conditions.

The intention of the applicant in this matter is to: remove the restrictive title deed conditions as described above to allow or the approval of building plans on the property as described above.

Any objection(s) and/or comment(s), including the grounds for such objection(s) and/or comment(s) with full contact details, without which the Municipality cannot correspond with the person(s) or body(ies) submitting the objection(s) and/or comment(s), shall be lodged with, or made in writing to: The Strategic Executive Director: City Planning and Development, PO Box 3242, Pretoria, 0001 or to CityP_Registration@tshwane.gov.za from **27 March 2024 to 24 April 2024**. Full particulars and plans (if any) may be inspected during normal office hours at the Municipal offices as set out below, for a period of 28 days from the date of the first publication of this notice in the Gauteng Provincial Gazette, Beeld and Citizen newspapers.

Should any interested or affected party wish to view or obtain a copy of the land development application, a copy can be requested from the Municipality, by requesting such copy through the following contact details: newlanduseapplications@tshwane.gov.za. In addition, the applicant may upon submission of the application either forward a copy electronically or publish the application, with confirmation of completeness by the Municipality, accompanying the electronic copy or on their website, if any. The applicant shall ensure that the copy published or forwarded to any interested and affected party shall be the copy submitted with the Municipality to newlanduseapplications@tshwane.gov.za.

For purposes of obtaining a copy of the application, it must be noted that the interested and affected party must provide the Municipality and the applicant with an e-mail address or other means by which to provide the said copy electronically. No part of the documents provided by the Municipality or the applicant, may be copied, reproduced or in any form published or used in a manner that will infringe on intellectual property rights of the applicant. Should any interested or affected party not take any steps to view and or obtain a copy of the land development application, the failure by an interested and affected party to obtain a copy of the application shall not be regarded as grounds to prohibit the processing and consideration of the application.

Address of Municipal offices:

7th Floor, 252 Thabo Sehume Street, Middestad Building, Pretoria

Closing date for any objections and/or comments: **24 April 2024**

Address of applicant: Unit 25, Garsfontein office park, 645 Jacqueline drive, Garsfontein, 0042

Tel: 012 361 5095

Email: info@mpdp.co.za

Date(s) on which notice will be published: **27 March 2024** and **03 April 2024**

ITEM NO: 39715

27-3

PROVINSIALE KENNISGEWING 310 VAN 2024**STAD VAN TSHWANE METROPOLITAANSE MUNISIPALITEIT KENNISGEWING VAN 'N AANSOEK VIR DIE OPHEFFING, WYSIGING OF OPSKORTING VAN TITELVOORWAARDES IN 'N TITELAKTE INGEVOLGE ARTIKEL 16(2) VAN DIE STAD VAN TSHWANE GRONDGEBRUIKBESTUURS BYWET, 2016**

Ons, Multiprof Property Intelligence (Edms) Bpk, synde die gemagtigde aplikant te wees namens die eienaar van Gedeelte 10 van Erf 205 Murrayfield, gee hiermee kennis ingevolge Artikel 16(1)(f) van die Stad van Tshwane Grondgebruikbestuurs Bywet, 2016, dat ons by die Stad van Tshwane Metropolitaanse Munisipaliteit aansoek gedoen het vir die opheffing van beperkende titelakte voorwaardes ingevolge Artikel 16(2) van die Stad van Tshwane Grondgebruikbestuurs Bywet, 2016. Die eiendom is geleë op: Nommer 10 De La Mont, Murrayfield.

Die opheffing van beperkende titelaktevoorwaardes aansoek is vir die opheffing van voorwaardes A; B(c); B(d); B(e); B(f); B(g); B(h); B(i); B(l); B(m); B(n); B(n)(i); B(n)(ii); B(o), Condition B(p); B(t), (t)(i), (t)(ii) van die titelakte T165664/2006, onderworpe aan sekere voorwaardes

Die voorneme van die aplikant in hierdie saak is om: die beperkende titelaktevoorwaardes soos hierbo beskryf te verwyder om bouplanne op die eiendom soos hierbo beskryf goed te keur.

Enige beswaar(e) en/of kommentaar(e), insluitend die gronde vir sodanige beswaar(e) en/of kommentaar(e) met volledige kontakbesonderhede, waaronder die Munisipaliteit nie kan korrespondeer met die persoon(ne) of liggame wat die beswaar(e) en/of kommentaar(e) indien nie, moet ingedien word by, of skriftelik gerig word aan: Die Strategiese Uitvoerende Direkteur: Stadsbeplanning en Ontwikkeling, Posbus 3242, Pretoria, 0001, of aan CityP_Registration@tshwane.gov.za vanaf **27 Maart 2024** tot **24 April 2024**. Volledige besonderhede en planne (as daar is) kan gedurende gewone kantoorure geïnspekteer word by die Munisipale kantore, soos hieronder uiteengesit, vir 'n tydperk van 28 dae vanaf die datum van die eerste publikasie van hierdie kennisgewing in die Gauteng Provinsiale Gazette, Beeld en Citizen koerante.

Indien enige belanghebbende of geaffekteerde party 'n afskrif van die aansoek vir grondontwikkeling wil besigtig of verkry, 'n afskrif kan van die Munisipaliteit aangevra word deur die volgende kontakbesonderhede: newlanduseapplications@tshwane.gov.za. Addisioneel, die aplikant kan by die indiening van die aansoek 'n afskrif elektronies aanstuur of die aansoek publiseer, met die bevestiging van die volledigheid deur die Munisipaliteit, vergesel deur 'n elektroniese afskrif of op hul webwerf, indien enige. Die aplikant moet toesien dat die afskrif wat gepubliseer of aan enige belanghebbende en geaffekteerde party voorsien word, die afskrif is wat by die Munisipaliteit ingedien is aan newlanduseapplications@tshwane.gov.za.

Vir die doel van verkryging van 'n afskrif van die aansoek, moet daar kennis geneem word dat die belanghebbende en geaffekteerde party 'n e-posadres (of ander) aan die Munisipaliteit en die aansoeker moet gee om die afskrif elektronies te kan ontvang. Geen gedeelte van die dokumente wat deur die Munisipaliteit of die aansoeker verskaf word, mag gekopieër, gereproduseer of in enige vorm gepubliseer of gebruik word op 'n manier wat inbreuk maak op die intellektuele eiendomsreg van die aplikant nie. Indien 'n belanghebbende of geaffekteerde party nie stappe neem om 'n afskrif van die grondontwikkelingsaansoek te besigtig of te verkry nie, word die versuim deur 'n belanghebbende of geaffekteerde party om 'n afskrif van die aansoek te bekom, nie as gronde beskou om die verwerking en oorweging van die aansoek te verbod nie.

Adres van Munisipale kantore:

7^{de} Vloer, 252 Thabo Sehume Straat, Middestad Gebou, Pretoria

Sluitingsdatum vir enige besware en/of kommentaar: **24 April 2024**

Adres van aplikant: Unit 25, Garsfontein office park, 645 Jacqueline drive, Garsfontein, 0042

Tel: 012 361 5095

E-pos: info@mpdp.co.za

Datum(s) waarop kennisgewing sal verskyn: 27 Maart 2024 en 03 April 2024

ITEM NO: 39715

27-3

PROVINCIAL NOTICE 311 OF 2024**CITY OF TSHWANE METROPOLITAN MUNICIPALITY NOTICE OF AN APPLICATION FOR THE REMOVAL, AMENDMENT OR SUSPENSION OF TITLE CONDITIONS IN A TITLE DEED IN TERMS OF SECTION 16(2) OF THE CITY OF TSHWANE LAND USE MANAGEMENT BY-LAW, 2016**

We, Multiprof Property Intelligence (Pty) Ltd, being the authorized applicant of the owner of Portion 42 of the Farm Kameeldrift 298-JR, hereby give notice in terms of Section 16(1)(f) of the City of Tshwane Land Use Management By-Law, 2016 that we have applied to the City of Tshwane Metropolitan Municipality for the removal of restrictive title deed conditions in terms of Section 16(2) of the City of Tshwane Land Use Management By-Law, 2016. The property is situated at: Number 1757 Witstinkhout Lane, Kameeldrift.

The removal of restrictive title deed conditions application is for the removal of conditions B (a), B (b), B (c), and B (d), of the title deed T18889/1971, subject to certain conditions. The intention of the applicant in this matter is to: remove the restrictive title deed conditions as described above to allow the approval of an Institution and the approval of building plans on the property as described above.

Any objection(s) and/or comment(s), including the grounds for such objection(s) and/or comment(s) with full contact details, without which the Municipality cannot correspond with the person(s) or body(ies) submitting the objection(s) and/or comment(s), shall be lodged with, or made in writing to: The Strategic Executive Director: City Planning and Development, PO Box 3242, Pretoria, 0001 or to CityP_Registration@tshwane.gov.za from **27 March 2024** to **24 April 2024**. Full particulars and plans (if any) may be inspected during normal office hours at the Municipal offices as set out below, for a period of 28 days from the date of the first publication of this notice in the Gauteng Provincial Gazette, Beeld and Citizen newspapers.

Should any interested or affected party wish to view or obtain a copy of the land development application, a copy can be requested from the Municipality, by requesting such copy through the following contact details: newlanduseapplications@tshwane.gov.za. In addition, the applicant may upon submission of the application either forward a copy electronically or publish the application, with confirmation of completeness by the Municipality, accompanying the electronic copy or on their website, if any. The applicant shall ensure that the copy published or forwarded to any interested and affected party shall be the copy submitted with the Municipality to newlanduseapplications@tshwane.gov.za.

For purposes of obtaining a copy of the application, it must be noted that the interested and affected party must provide the Municipality and the applicant with an e-mail address or other means by which to provide the said copy electronically. No part of the documents provided by the Municipality or the applicant, may be copied, reproduced or in any form published or used in a manner that will infringe on intellectual property rights of the applicant. Should any interested or affected party not take any steps to view and or obtain a copy of the land development application, the failure by an interested and affected party to obtain a copy of the application shall not be regarded as grounds to prohibit the processing and consideration of the application.

Address of Municipal offices:

7th Floor, 252 Thabo Sehume Street, Middestad Building, Pretoria

Closing date for any objections and/or comments: **24 April 2024**

Address of applicant: Unit 25, Garsfontein office park, 645 Jacqueline drive, Garsfontein, 0042

Tel: 012 361 5095

Email: info@mpdp.co.za

Date(s) on which notice will be published: **27 March 2024** and **03 April 2024**

ITEM NO: 39660

27-3

PROVINSIALE KENNISGEWING 311 VAN 2024**STAD VAN TSHWANE METROPOLITAANSE MUNISIPALITEIT KENNISGEWING VAN 'N AANSOEK VIR DIE OPHEFFING, WYSIGING OF OPSKORTING VAN TITELVOORWAARDES IN 'N TITELAKTE INGEVOLGE ARTIKEL 16(2) VAN DIE STAD VAN TSHWANE GRONDGEBRUIKBESTUURS BYWET, 2016**

Ons, Multiprof Property Intelligence (Edms) Bpk, synde die gemagtigde aplikant te wees namens die eienaar van Gedeelte 42 van die Plaas Kameeldrift 298-JR, gee hiermee kennis ingevolge Artikel 16(1)(f) van die Stad van Tshwane Grondgebruikbestuurs Bywet, 2016, dat ons by die Stad van Tshwane Metropolitaanse Munisipaliteit aansoek gedoen het vir die opheffing van beperkende titelakte voorwaardes ingevolge Artikel 16(2) van die Stad van Tshwane Grondgebruikbestuurs Bywet, 2016. Die eiendom is geleë op: Nommer 1757 Witstinkhout Lane, Kameeldrift.

Die opheffing van beperkende titelaktevoorwaardes aansoek is vir die opheffing van voorwaardes B (a), B (b), B (c), en B (d) van die titelakte T18889/1971, onderworpe aan sekere voorwaardes

Die voorneme van die aplikant in hierdie saak is om: die beperkende titelaktevoorwaardes soos hierbo beskryf te verwyder om goedkeuring te kry vir 'n Instansie en vir die goedkeuring vir bouplanne op die eiendom soos hierbo beskryf goed te keur.

Enige beswaar(e) en/of kommentaar(e), insluitend die gronde vir sodanige beswaar(e) en/of kommentaar(e) met volledige kontakbesonderhede, waarsonder die Munisipaliteit nie kan korrespondeer met die persoon(ne) of liggame wat die beswaar(e) en/of kommentaar(e) indien nie, moet ingedien word by, of skriftelik gerig word aan: Die Strategiese Uitvoerende Direkteur: Stadsbeplanning en Ontwikkeling, Posbus 3242, Pretoria, 0001, of aan CityP_Registration@tshwane.gov.za vanaf **27 Maart 2024** tot **24 April 2024**. Volledige besonderhede en planne (as daar is) kan gedurende gewone kantoorure geïnspekteer word by die Munisipale kantore, soos hieronder uiteengesit, vir 'n tydperk van 28 dae vanaf die datum van die eerste publikasie van hierdie kennisgewing in die Gauteng Provinsiale Gazette, Beeld en Citizen koerante.

Indien enige belanghebbende of geaffekteerde party 'n afskrif van die aansoek vir grondontwikkeling wil besigtig of verkry, 'n afskrif kan van die Munisipaliteit aangevra word deur die volgende kontakbesonderhede: newlanduseapplications@tshwane.gov.za. Addisioneel, die aplikant kan by die indiening van die aansoek 'n afskrif elektronies aanstuur of die aansoek publiseer, met die bevestiging van die volledigheid deur die Munisipaliteit, vergesel deur 'n elektroniese afskrif of op hul webwerf, indien enige. Die aplikant moet toesien dat die afskrif wat gepubliseer of aan enige belanghebbende en geaffekteerde party voorsien word, die afskrif is wat by die Munisipaliteit ingedien is aan newlanduseapplications@tshwane.gov.za.

Vir die doel van verkryging van 'n afskrif van die aansoek, moet daar kennis geneem word dat die belanghebbende en geaffekteerde party 'n e-posadres (of ander) aan die Munisipaliteit en die aansoeker moet gee om die afskrif elektronies te kan ontvang. Geen gedeelte van die dokumente wat deur die Munisipaliteit of die aansoeker verskaf word, mag gekopieër, gereproduseer of in enige vorm gepubliseer of gebruik word op 'n manier wat inbreuk maak op die intellektuele eiendomsreg van die aplikant nie. Indien 'n belanghebbende of geaffekteerde party nie stappe neem om 'n afskrif van die grondontwikkelingsaansoek te besigtig of te verkry nie, word die versuim deur 'n belanghebbende of geaffekteerde party om 'n afskrif van die aansoek te bekom, nie as gronde beskou om die verwerking en oorweging van die aansoek te verboed nie.

Adres van Munisipale kantore:

7^{de} Vloer, 252 Thabo Sehume Straat, Middestad Gebou, Pretoria

Sluitingsdatum vir enige besware en/of kommentaar: **24 April 2024**

Adres van aplikant: Unit 25, Garsfontein office park, 645 Jacqueline drive, Garsfontein, 0042

Tel: 012 361 5095

E-pos: info@mpdp.co.za

Datum(s) waarop kennisgewing sal verskyn: **27 Maart 2024** en **03 April 2024**

ITEM NO: 39660

PROVINCIAL NOTICE 312 OF 2024**CITY OF TSHWANE METROPOLITAN MUNICIPALITY NOTICE OF A CONSENT USE APPLICATION IN TERMS OF CLAUSE 16 OF THE TSHWANE TOWN-PLANNING SCHEME, 2008 (REVISED 2014), READ WITH SECTION 16(3) AND SCHEDULE 23 OF THE CITY OF TSHWANE LAND USE MANAGEMENT BY-LAW, 2016.**

We, Multiprof Property Intelligence (Pty) Ltd, being the authorized applicant of the owner of Portion 239 of the Farm Tiegerpoort 371-JR, hereby give notice in terms of Clause 16 of the Tshwane Town-planning Scheme, 2008,(Revised 2014), read in conjunction with Section 16(3) and Schedule 23 of the City of Tshwane Land Use Management By-Law, 2016 that we have applied to the City of Tshwane Metropolitan Municipality for the Consent Use, as described above. The property is situated at: Number 2834 Tau Road, Tiegerpoort.

The current zoning of the property is: Undetermined.

The intention of the applicant in this matter is to: obtain the consent from the City of Tshwane Metropolitan Municipality to operate a Place of Refreshment on the abovementioned property.

Any objection(s) and/or comment(s), including the grounds for such objection(s) and/or comment(s) with full contact details (cell number and/or email address), without which the Municipality and/or applicant cannot correspond with the person(s) or body(ies) submitting the objection(s) and/or comment(s), shall be lodged with, or made in writing to: the Group Head: Economic Development and Spatial Planning, PO Box 3242, Pretoria, 0001 or to CityP_Registration@tshwane.gov.za from **27 March 2024 to 24 April 2024**. Full particulars and plans (if any) may be inspected during normal office hours at the Municipal offices as set out below, for a period of 28 days from the date of the first publication of this notice in the Gauteng Provincial Gazette newspaper. The costs of any hard copies of the application will be for the account of the party requesting same.

Should any interested or affected party wish to view or obtain a copy of the land development application, a copy can be requested from the Municipality, by requesting such copy through the following contact details: newlanduseapplications@tshwane.gov.za . In addition, the applicant may upon submission of the application either forward a copy electronically or publish the application, with confirmation of completeness by the Municipality, accompanying the electronic copy or on their website, if any. The applicant shall ensure that the copy published or forwarded to any interested and affected party shall be the copy submitted with the Municipality to newlanduseapplications@tshwane.gov.za .

For purposes of obtaining a copy of the application, it must be noted that the interested and affected party must provide the Municipality and the applicant with an e-mail address or other means by which to provide the said copy electronically. No part of the documents provided by the Municipality or the applicant, may be copied, reproduced or in any form published or used in a manner that will infringe on intellectual property rights of the applicant. Should any interested or affected party not take any steps to view and or obtain a copy of the land development application, the failure by an interested and affected party to obtain a copy of the application shall not be regarded as grounds to prohibit the processing and consideration of the application.

Address of Municipal offices:

Room E10, Corner of Basden and Rabie Street, Die Howes, Centurion Municipal Offices

Closing date for any objections and/or comments: **24 April 2024**

Address of applicant: Unit 25, Garsfontein office park, 645 Jacqueline drive, Garsfontein, 0042
Tel: 012 361 5095 Email: info@mpdp.co.za

Date(s) on which notice will be published: **27 March 2024**

ITEM NO: 38902

OUR REF: 239 Tiegerpoort

PROVINSIALE KENNISGEWING 312 VAN 2024**STAD VAN TSHWANE METROPOLITAANSE MUNISIPALITEIT KENNISGEWING VAN 'N TOESTEMMINGSGEBRUIK AANSOEK IN TERME VAN KLOUSEL 16 VAN DIE TSHWANE DORPSBEPLANNINGSKEMA, 2008 (HERSIEN 2014), GELEES SAAM MET ARTIKEL 16(3) EN SKEDULE 23 VAN DIE STAD VAN TSHWANE GRONDGEBRUIKBESTUURVERORDENING, 2016**

Ons, Multiprof Property Intelligence (Edms) Bpk, synde die gemagtigde aplikant te wees namens die eienaar van Gedeelte 239 van die Plaas Tiegerpoort 371-JR, gee hiermee kennis ingevolge Klousule 16 van die Tshwane Dorpsbeplanningskema, 2008 (2014), saamgelees met Artikel 16(3) en Skedule 23 van die Stad van Tshwane Grondgebruikbestuurverordening, 2016 dat ons by die Stad van Tshwane Metropolitaanse Munisipaliteit aansoek gedoen het vir die Toestemmingsgebruik, soos hierbo beskryf. Die eiendom is geleë op: Nommer 2834 Tau Road, Tiegerpoort.

Die huidige sonering van die eiendom is: Onbepaald

Die voorneme van die aplikant in hierdie saak is om: die toestemming van die Stad Tshwane Metropolitaanse Munisipaliteit verkry om 'n Plek van Verversing op bogenoemde eiendom te bedryf.

Enige beswaar(e) en/of kommentaar(e), insluitend die gronde vir sodanige beswaar(e) en/of kommentaar(e) met volledige kontakbesonderhede (selnommer en/of e-posadres), waarsonder die Munisipaliteit en/of aansoeker nie kan korrespondeer met die persoon(ne) of liggame wat die beswaar(e) en/of kommentaar(e) indien nie, moet ingedien word by, of skriftelik gerig word aan: die Groepheof: Ekonomiese Ontwikkeling en Ruimtelike Beplanning, Posbus 3242, Pretoria, 0001, of aan CityP_Registration@tshwane.gov.za vanaf **27 Maart 2024 tot 24 April 2024**. Volledige besonderhede en planne (as daar is) kan gedurende gewone kantoorure geïnspekteer word by die Munisipale kantore, soos hieronder uiteengesit, vir 'n tydperk van 28 dae vanaf die datum van die eerste publikasie van hierdie kennisgewing in die Gauteng Provinsiale Gazette koerant. Die koste van enige harde kopieë van die aansoek sal vir die rekening wees van die party wat dit versoek.

Indien enige belanghebbende of geaffekteerde party 'n afskrif van die aansoek vir grondontwikkeling wil besigtig of verkry, 'n afskrif kan van die Munisipaliteit aangevra word deur die volgende kontakbesonderhede: newlanduseapplications@tshwane.gov.za. Addisioneel, die aplikant kan by die indiening van die aansoek 'n afskrif elektronies aanstuur of die aansoek publiseer, met die bevestiging van die volledigheid deur die Munisipaliteit, vergesel deur 'n elektroniese afskrif of op hul webwerf, indien enige. Die aplikant moet toesien dat die afskrif wat gepubliseer of aan enige belanghebbende en geaffekteerde party voorsien word, die afskrif is wat by die Munisipaliteit ingedien is aan newlanduseapplications@tshwane.gov.za.

Vir die doel van verkryging van 'n afskrif van die aansoek, moet daar kennis geneem word dat die belanghebbende en geaffekteerde party 'n e-posadres (of ander) aan die Munisipaliteit en die aansoeker moet gee om die afskrif elektronies te kan ontvang. Geen gedeelte van die dokumente wat deur die Munisipaliteit of die aansoeker verskaf word, mag gekopieër, gereproduseer of in enige vorm gepubliseer of gebruik word op 'n manier wat inbreuk maak op die intellektuele eiendomsreg van die aplikant nie. Indien 'n belanghebbende of geaffekteerde party nie stappe neem om 'n afskrif van die grondontwikkelingsaansoek te besigtig of te verkry nie, word die versuim deur 'n belanghebbende of geaffekteerde party om 'n afskrif van die aansoek te bekom, nie as gronde beskou om die verwerking en oorweging van die aansoek te verbod nie.

Adres van Munisipale kantore:

Kammer E10, Hoek van Basden en Rabie Straat, Die Howes, Centurion Munisipale Kantore

Sluitingsdatum vir enige besware en/of kommentaar: **24 April 2024**

Adres van aplikant: Unit 25, Garsfontein office park, 645 Jacqueline drive, Garsfontein, 0042
Tel: 012 361 5095 E-pos: info@mpdp.co.za

Datum(s) waarop kennisgewing sal verskyn: 27 Maart 2024

ITEM NO: 38902

ONS VERWYSING: 239 Tiegerpoort

PROVINCIAL NOTICE 313 OF 2024**NOTICE OF AN APPLICATION FOR REZONING IN TERMS OF SECTION 16(1) OF THE CITY OF TSHWANE LAND USE MANAGEMENT BY-LAW, 2016**

I, Lorenzo Giovannoni, of Metroplan Town Planners and Urban Designers (Pty) Ltd (Reg. No. 1992/006580/07) ("Metroplan") being the authorised agent of the owner of ERF 24 BROOKLYN hereby gives notice in terms of Section 16(1)(f) that we have applied to the City of Tshwane Metropolitan Municipality in terms of Section 16(1) of the City of Tshwane Land Use Management By-Law, 2016 for amendment of the Tshwane Town Planning Scheme, 2008 (Revised 2014) by the rezoning of ERF 24 BROOKLYN from "Special" for Residential Buildings with a density of 110 dwelling units maximum and ancillary and subservient uses such as Shops, Places of Refreshment, launderette, and a hairdresser for the exclusive use of residents and visitors to "Special" for Residential Buildings with a density of 112 dwelling units maximum and ancillary and subservient uses such as Shops, Places of Refreshment, launderette, and a hairdresser for the exclusive use of residents and visitors, subject to conditions contained in an Annexure T. The property is situated at 77 Lynnwood Road, Brooklyn. The intention of the applicant in this matter is to rezone the property to make provision for two additional dwelling units to the existing zoning of the property. All the other development controls will remain unchanged.

Any objection(s) and/or comment(s), including the grounds for such objection(s) and/or comment(s) and the person(s) rights and how their interests are affected by the application with the full contact details of the person submitting the objection(s) and/or comment(s), without which the Municipality cannot correspond with the person or body submitting the objection(s) and/or comment(s), shall be lodged with, or made in writing to: the Strategic Executive Director: Economic Development and Spatial Planning Department, Middestad Building, 252 Thabo Sehume Street, Pretoria or P.O. Box 3242, Pretoria, 0001 or CityP_Registration@tshwane.gov.za to reach the Municipality from 27 March 2024 until 24 April 2024. A copy of the objection(s) and/or comment(s) shall also be lodged with the authorised agent at the e-mail addresses provided below.

Full particulars of the application and plans (if any) will lie for inspection at the Municipal offices at the address set out above and at the offices of Metroplan at the address provided below for a period of 28 days from 27 March 2024. A copy and/or details of the application will also be made available electronically by the authorised agent, on receipt of an e-mailed request, to the e-mail addresses below for a period of 28 days from 27 March 2024.

Authorised Agent: Metroplan; Postal Address: P.O. Box 916, Groenkloof, 0027; Physical Address: 96 Rauch Avenue, Georgeville, Pretoria; Tel: 012 804 2522; and E-mail: laurenzo@metroplan.net / mail@metroplan.net
Notice(s) will be placed onsite for 14 days from: 27 March 2024.

Dates on which notices will be published: 27 March 2024 and 3 April 2024.

Closing date for objection(s) and or comment(s): 24 April 2024.

Item Number: 39706

27-3

PROVINSIALE KENNISGEWING 313 VAN 2024**KENNISGEWING VAN 'N AANSOEK OM HERSONERING IN TERME VAN ARTIKEL 16(1) VAN DIE TSHWANE GRONDGEBRUIKSBESTUUR BY-WET, 2016**

Ek, Lorenzo Giovannoni, van Metroplan Town Planners and Urban Designers (Pty) Ltd (Reg. No. 1992/006580/07) ("Metroplan") synde die gemagtigde agent van die eienaar van ERF 24 BROOKLYN gee hiermee kennis ingevolge Artikel 16(1)(f) dat ons ingevolge Artikel 16(1) van die Stad van Tshwane se Grondgebruiksbestuur By-wet, 2016 aansoek gedoen het by die Stad van Tshwane Metropolitaanse Munisipaliteit vir die wysiging van die Tshwane Dorpsbeplanning Skema, 2008 (Hersien 2014) deur die hersonering van ERF 24 BROOKLYN vanaf "Spesiaal" vir Residensiële geboue met 'n digtheid van 110 wooneenhede maksimum en bykomende en ondergeskikte gebruike soos winkels, verversingsplekke, wassery en 'n haarkapper vir die uitsluitlike gebruik van inwoners en besoekers na "Spesiaal" vir Residensiële geboue met 'n digtheid van 112 wooneenhede maksimum en bykomende en ondergeskikte gebruike soos winkels, verversingsplekke, wassery en 'n haarkapper vir die uitsluitlike gebruik van inwoners en besoekers onderhewig aan voorwaardes vervat in 'n Bylaag T. Die eiendom is geleë te Lynnwoodweg 77, Brooklyn. Die voorneme van die applikant in hierdie saak is om die eiendom te hersoneer om voorsiening te maak vir twee addisionele wooneenhede tot die bestaande sonering van die eiendom. Al die ander ontwikkelingskontroles sal onveranderd bly.

Enige beswaar(e) en/of kommentaar, insluitend die gronde vir sodanige beswaar(e) en/of kommentaar en 'n uiteensetting van die persoon(e) se regte en hoe hul belange geraak word deur die aansoek(e), met die volledige kontakbesonderhede van die persoon(e) wat die beswaar(e) en/of kommentaar indien, waarsonder die Munisipaliteit nie kan korrespondeer met die persoon of liggaam wat die beswaar(e) en/of kommentaar ingedien het nie, moet skriftelik by, of tot, die Strategiese Uitvoerende Direkteur: Ekonomiese Ontwikkeling en Ruimtelike Beplanning, Middestadgebou, 252 Thabo Sehume Straat, Pretoria of Posbus 3242, Pretoria, 0001 of by CityP_Registration@tshwane.gov.za ingedien word, om die Stadsraad te bereik vanaf 27 Maart 2024 tot 24 April 2024. 'n Afskrif van die beswaar(e) en/of kommentaar moet ook aan die gemagtigde agent gestuur word by die e-posadresse hieronder verskaf.

Volledige besonderhede van die aansoek en planne (indien enige) sal ter insae lê by die Munisipale Kantore by die adres soos aangedui hierbo en by die kantore van Metroplan by die adres hier onder verskaf vir 28 dae vanaf 27 Maart 2024. 'n Afskrif en/of besonderhede van die aansoek sal ook deur die gemagtigde agent elektronies beskikbaar gemaak word, by ontvangs van 'n e-pos versoek, wat binne 28 dae vanaf 27 Maart 2024 ontvang word.

Gemagtigde agent: Metroplan; Posadres: Posbus 916 Groenkloof, 0027; Fisiese adres: Rauchlaan 96, Georgeville, Pretoria; Tel: 012 804 2522; en E-pos: laurenzo@metroplan.net / mail@metroplan.net.

Kennisgewing(s) sal op die perseel geplaas word vir 14 dae vanaf: 27 Maart 2024.

Datums waarop kennisgewings gepubliseer word: 27 Maart 2024 and 3 April 2024.

Sluitingsdatum vir beswaar(e) en/of kommentaar: 24 April 2024.

Item Nommer: 39706

27-3

PROVINCIAL NOTICE 314 OF 2024

CITY OF TSHWANE METROPOLITAN MUNICIPALITY
NOTICE OF A REZONING APPLICATION IN TERMS OF SECTION 16(1) OF THE CITY OF TSHWANE LAND USE MANAGEMENT BY-LAW, 2016

We, New Town Town Planners, being the applicant and authorised agent of the registered owners of the **Erf 101 Maroelana X3** hereby give notice in terms of Section 16(1)(f) of the City of Tshwane Land Use Management By-law, 2016, that we have applied to the City of Tshwane Metropolitan Municipality for the amendment of the Tshwane Town-planning Scheme, 2008 (Revised 2014), by the rezoning in terms of Section 16(1) of the City of Tshwane Land Use Management By-law, 2016 of the property as described above. The property is situated at 53, Dely road Maroelana. The rezoning of the mentioned erf is from **“Residential 1”** to **“Business 4” for offices and dwelling units** subject to certain conditions. The intention of the applicant is to obtain the land use rights for offices and a dwelling house. Any objection(s) and/or comment(s), including the grounds for such objection(s) and/or comment(s) with full contact details, without which the Municipality cannot correspond with the person or body submitting the objection(s) and/or comment(s), shall be lodged with, or made in writing to: the Strategic Executive Director: City Planning and Development, P.O. Box 3242, Pretoria, 0001 or to CityP_Registration@tshwane.gov.za from 27 March 2024 (*the first date of the publication of the notice set out in Section 16(1)(f) of the By-law referred to above*), until 24 April 2024 (*not less than 28 days after the date of first publication of the notice*). Full particulars and plans (if any) may be inspected during normal office hours at the Municipal offices and offices of New Town Town Planners as set out below, for a period of 28 days from the 27 March 2024 first date of publication of the notice in the Provincial Gazette, Beeld and Citizen newspapers. Should any interested or affected party wish to view or obtain a copy of the land development application, a copy can be requested from the Municipality, by requesting such copy through the following contact details: newlanduseapplications@tshwane.gov.za. In addition, the applicant may upon submission of the application either forward a copy electronically or publish the application, with confirmation of completeness by the Municipality, accompanying the electronic copy or on their website, if any. The applicant shall ensure that the copy published or forwarded to any interested and affected party shall be the copy submitted with the Municipality to newlanduseapplications@tshwane.gov.za. For purposes of obtaining a copy of the application, it must be noted that the interested and affected party must provide the Municipality and the applicant with an e-mail address or other means by which to provide the said copy electronically. No part of the documents provided by the Municipality or the applicant, may be copied, reproduced or in any form published or used in a manner that will infringe on intellectual property rights of the applicant. Should any interested or affected party not take any steps to view and or obtain a copy of the land development application, the failure by an interested and affected party to obtain a copy of an application shall not be regarded as grounds to prohibit the processing and consideration of the application. **Address of Municipal offices:** City of Tshwane Metropolitan Municipality; Room E10, cnr Basden and Rabie Streets, Centurion Municipal Offices. **Closing date for any objections and/or comments:** 27 April 2024. **Address of applicant (Physical as well as postal address):** 60th 22nd Street Menlo Park and New Town Town Planners CC, Posbus 95617, Waterkloof, 0145; Tel: (012) 346 3204; Email: andre@ntas.co.za; **Reference:** A1468. **Dates on which notice will be published:** 27 March 2024 and 3 April 2024. **Reference (Council):** Item Number: 39615

27-3

PROVINSIALE KENNISGEWING 314 VAN 2024

STAD VAN TSHWANE METROPOLITAANSE MUNISIPALITEIT
KENNISGEWING VIR DIE AANSOEK OM HERSONERING IN TERME VAN ARTIKEL 16(1) IN TERME VAN DIE STAD VAN TSHWANE GRONDGEBRUIKSBESTUUR BY-WET, 2016

Ons, New Town Stadsbeplanners, synde die gemagtigde agent van die geregistreerde eienaars van Erf 101 Maroelana X3 gee hiermee ingevolge Artikel 16(1)(f) van die Stad van Tshwane Grondgebruikbestuur By-wet, 2016 kennis dat ons by die Stad van Tshwane Metropolitaanse Munisipaliteit aansoek gedoen het om die wysiging van die Tshwane Dorpsbeplanningskema, 2008 (Hersien 2014), in werking, deur die hersonering in terme van Artikel 16(1) van die Stad van Tshwane Grondgebruikbestuur By-wet, 2016, van die eiendom hierbo beskryf. Die eiendom is geleë te Dely straat 53, Maroelana. Die hersonering van die bogenoemde erf is vanaf **“Residensieel 1”** na **“Besigheids 4” vir kantore een wooneenhede**, onderhewig aan sekere voorwaardes. Die voorneme van die eienaar is om die grongebruiksregte vir kantore en n woonhuis te bekom. Enige besware en/of kommentare wat duidelik die gronde van die beswaar en die persoon(ne) se regte uiteensit en aandui hoe hulle belange deur die aansoek geaffekteer gaan word, asook die persoon(ne) se volle kontakbesonderhede, waarsonder die Munisipaliteit nie met die persoon(ne) kan korrespondeer nie, moet binne 'n tydperk van 28 dae vanaf 27 Maart 2024 (die datum van die eerste publikasie van hierdie kennisgewing ingevolge Artikel 16(1)(f) van bogenoemde By-wet, 2016), skriftelik by of tot die Strategiese Uitvoerende Direkteur: Stadsbeplanning en Ontwikkeling, ingedien of gerig word by Posbus 3242, Pretoria, 0001, of na CityP_Registration@tshwane.gov.za tot 24 April 2024 (nie minder nie as 28 dae na die datum van die eerste publikasie van die kennisgewing). Volledige besonderhede en planne (as daar is) kan gedurende gewone kantoorure geïnspekteer word by die Munisipale kantore en kantore van New Town Stadsbeplanners soos hieronder uiteengesit, vir 'n tydperk van 28 dae vanaf die datum van eerste publikasie van die kennisgewing in die Provinsiale Koerant, Beeld en Citizen koerante. Indien enige belanghebbende of ge-afekteerde party 'n afskrif van die grondontwikkelingsaansoek wil besigtig of bekom, kan 'n versoek aan die Munisipaliteit gerig word vir 'n afskrif deur middel die volgende kontak besonderhede: newlanduseapplications@tshwane.gov.za. Addisioneel, kan 'n applikant 'n aansoek by indiening daarvan, 'n afskrif 'elektronies' aanstuur of publiseer, met bevestiging van die Munisipaliteit dat die aansoek volledig is, aanheg/vergesel met die elektroniese afskrif van die aansoek of publikasie daarvan op hul webwerf. Die applikant sal seker maak dat die afskrif van die aansoek wat gepubliseer is of aangestuur word vir 'n belanghebbende en geaffekteerde party, dieselfde afskrif sal wees wat ingedien was by die Munisipaliteit na newlanduseapplications@tshwane.gov.za. Ten einde 'n afskrif van die aansoek te bekom, moet daarop gelet word dat die belanghebbende en geaffekteerde party, die Munisipaliteit en die applikant voorsien van 'n e-pos adres of enige ander manier om 'n elektroniese afskrif te kan verskaf. Geen deel van die dokumente wat deur die Munisipaliteit of die applikant voorsien is, mag gekopieër, gereproduseer of in enige vorm gepubliseer of gebruik word op 'n manier wat die applikant se intellektuele eiendomsregte aantast nie. Indien 'n belanghebbende of geaffekteerde party nie die nodige stappe neem om 'n afskrif van die grondontwikkelingsaansoek te besigtig of te bekom nie, die versuim daarvan kan nie as rede aangevoer word om die aansoek nie te proseseer of die oorweging van die aansoek te beperk deur 'n belanghebbende en geaffekteerde party nie. **Adres van Munisipale Kantore:** Stad van Tshwane Metropolitaanse Munisipaliteit; Kamer E10, hoek van Basden en Rabie Straat, Centurion Munisipale Kantore. **Sluitingsdatum vir enige besware en/of kommentaar:** 27 April 2024. **Adres van agent:** 60 22ste straat Menlo Park en New Town Town Planners CC, P.O. Box 95617, Waterkloof, 0145, Tel: (012) 346 3204; Epos: andre@ntas.co.za; **Verwysing:** A1412. **Datums waarop die advertensie geplaas word:** 27 Maart 2024 en 3 April 2024. **Verwysing (Stadsraad):** 39615

27-3


CONTINUES ON PAGE 130 OF BOOK 2

Printed by the Government Printer, Bosman Street, Private Bag X85, Pretoria, 0001,
for the **Gauteng Provincial Administration**, Johannesburg.

Contact Centre Tel: 012-748 6200. eMail: info.egazette@gpw.gov.za
Publications: Tel: (012) 748 6053, 748 6061, 748 6065

This gazette is also available free online at www.gpwonline.co.za

**THE PROVINCE OF
GAUTENG**



**DIE PROVINSIE VAN
GAUTENG**

Provincial Gazette Provinsiale Koerant

Selling price • Verkoopprys: **R2.50**
Other countries • Buitelands: **R3.25**

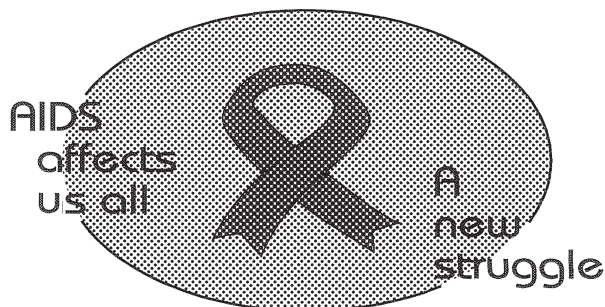
Vol: 30

PRETORIA
27 MARCH 2024
27 MAART 2024

No: 106

PART 2 OF 4

We all have the power to prevent AIDS



**AIDS
HELPLINE**

0800 012 322

DEPARTMENT OF HEALTH

Prevention is the cure

N.B. The Government Printing Works will not be held responsible for the quality of "Hard Copies" or "Electronic Files" submitted for publication purposes

ISSN 1682-4520



9 771682 452005



0 0 1 0 6

LOCAL AUTHORITY NOTICES • PLAASLIKE OWERHEIDS KENNISGEWINGS**LOCAL AUTHORITY NOTICE 370 OF 2024**

CITY OF TSHWANE METROPOLITAN MUNICIPALITY NOTICE FOR REZONING AND THE REMOVAL OF RESTRICTIVE TITLE CONDITION APPLICATION, AN AMENDMENT OF TSHWANE TOWN PLANNING SCHEME 2008 (REVERSED 2014) IN TERMS OF SECTION 16(1) AND SECTION 16(2) OF THE CITY OF TSHWANE LAND USE MANAGEMENT BY-LAW, 2016, OVER ERF 932 SINOVILLE TOWNSHIP.

We Mokone Town Planners and Property Consultants Pty Ltd being the authorized agent of the owner of Erf 288 Sinoville hereby give notice in terms of section 16(1)(f) of the City of Tshwane Land Use Management Bylaw, 2016, that I/we have applied to the City of Tshwane Metropolitan Municipality for the amendment in terms of Tshwane Town Planning Scheme, 2008 (reserved 2014), by Rezoning in terms of section 16(1) and Removal of Restrictive Title Condition in terms of Section 16(2) of the City of Tshwane Land Use Management By-law, 2016 . The property is situated on Erf 288 Sinoville Township and the property is zoned Residential 1.

The intension of the applicant in this matter is to Remove the following Restrictive Title Conditions A.1.(e),(f), 2(a),(b),(c, i, ii),(d) & 3 **Title Deed T1655504** and Rezone the subject property from Residential 1 to Special Uses for Vehicle Sales Mart and/or Vehicle Sales Showroom and ancillary Office.

Any objection(s) and/or comment(s), including the grounds for such objection(s) and/or comment(s) with full contact details, without which the Municipality cannot correspond with the person or body submitting the objection(s) and/or comment(s), shall be lodged with, or made in writing to: the Strategic Executive Director: City Planning and Development Economic Development and Spatial Planning, 7 Floor Middestad Building, 225 Thabo Sehume Street, Pretoria, PO Box 3242, Pretoria, 0001 or an e-mail send to CityP_Registration@tshwane.gov.za. Closing date for objections: 28 April 2024.

Full particulars of the application will be open for inspection during normal working hours at the above mentioned office, for a period of 28 days from the 01 November 2023. AUTHORISED AGENT DETAILS: Mokone Town Planners and Property Consultants (Pty) Ltd; Address No. Kutlwanoong Democratic Centre, Office Su40, 357 Vissagie Street, Pretoria Central, 0002; Tel No (w): 012 881 1803/067 675 5555; Email Address: info@mokoneconsulting.co.za/mokoneplannersptyltd@gmail.com.

Date of First publication: 20 March 2024 and Second publication: 27 March 2024 Rezoning Items 39163 & Removal Item 39653.

20-27

PLAASLIKE OWERHEID KENNISGEWING 370 VAN 2024

STAD TSHWANE METROPOLITAANSE MUNISIPALITEIT KENNISGEWING VIR HERSONERING EN DIE OPHEFFING VAN AANSOEK VAN BEPERKENDE TITELVOORWAARDES, 'N WYSIGING VAN TSHWANE DORPSBEPLANNINGSKEMA 2008 (OMKEER 2014) IN TERME VAN TSHWANE (ARTIKEL 16) EN 16 AFDELING 1 SHNE. GRONDGEBRUIK BESTUURSVERORDENING, 2016, OOR ERF 932 SINOVILLE DORP.

Ons Mokone Town Planners and Property Consultants Pty Ltd, synde die gemagtigde agent van die eienaar van Erf 288 Sinoville, gee hiermee kennis ingevolge artikel 16(1)(f) van die Stad Tshwane Grondgebruikbestuursverordening, 2016, dat ek/ons het by die Stad Tshwane Metropolitaanse Munisipaliteit aansoek gedoen vir die wysiging ingevolge Tshwane Dorpsbeplanningskema, 2008 (voorbehou 2014), deur Hersonerings ingevolge artikel 16(1) en Opheffing van Beperkende Titelvoorwaarde ingevolge Artikel 16(2) van die Stad Tshwane Verordening op Grondgebruikbestuur, 2016. Die eiendom is geleë op Erf 288 Sinoville Township en die eiendom is gesoneer Residensieel 1.

Die voorneme van die applikant in hierdie aangeleentheid is om die volgende beperkende titelvoorwaardes A.1.(e),(f), 2(a),(b),(c, i, ii),(d) & 3 te verwyder Titelakte T1655504 en Hersoneer die onderwerpeendom van Residensieel 1 na Spesiale Gebruik vir Voertuigverkope Mart en/of Voertuigverkope vertoonlokaal en bykomende kantoor.

Enige beswaar(s) en/of kommentaar(s), insluitend die gronde vir sodanige beswaar(s) en/of kommentaar(s) met volledige kontakbesonderhede, waarsonder die Munisipaliteit nie kan korrespondeer met die persoon of liggaam wat die beswaar(s) indien nie.) en/of kommentaar(s), ingedien word by, of skriftelik gemaak word aan: die Strategiese Uitvoerende Direkteur: Stadsbeplanning en Ontwikkeling Ekonomiese Ontwikkeling en Ruimtelike Beplanning, Middestad-gebou 7, Thabo Sehumestraat 225, Pretoria, Posbus 3242, Pretoria, 0001 of 'n e-pos stuur na CityP_Registration@tshwane.gov.za. Sluitingsdatum vir besware: 28 April 2024.

Volledige besonderhede van die aansoek sal gedurende normale werksure by bogenoemde kantoor ter insae lê, vir 'n tydperk van 28 dae vanaf 01 November 2023. GEMAGTIGDE AGENT BESONDERHEDE: Mokone Town Planners and Property Consultants (Edms) Bpk.; Adres No Kutlwanong Demokratiese Sentrum, Kantoor Su40, Vissagiestraat 357, Pretoria Sentraal, 0002; Tel No (w): 012 881 1803/067 675 5555; E-posadres: info@mokoneconsulting.co.za/mokoneplannersptyltd@gmail.com.

Datum van eerste publikasie: 20 Maart 2024 en Tweede publikasie: 27 Maart 2024. Rezoning Items 39163 & Removal Item 39653.

20–27

LOCAL AUTHORITY NOTICE 372 OF 2024**NOTICE OF LAND DEVELOPMENT APPLICATIONS IN TERMS OF SECTION 45 OF MOGALE CITY
SPATIAL PLANNING AND LAND USE MANAGEMENT BY-LAW, 2018**

I/We, Maartin Ludolph Friedrich of Manna Development Consultancy (Pty) Ltd being the authorised applicant of Portion 39 (a portion of Portion 3) of the farm Vlakdrift 163 IQ give notice in terms of Section 45(2)(a) of the Mogale City Spatial Planning and Land Use Management By-law, 2018, that I/we have applied to Mogale City Local Municipality for the amendment of the Mogale City Land Use Scheme, 2022 in respect of the above mentioned property.

The property is situated on the north-western corner of the N14 and Vlakdrift Road intersection, Mogale City.

The Rezoning is from "Agricultural" to "Agricultural" with an Annexure for "Industrial Use" with a floor area of 3000 m², coverage of 20% and an additional dwelling house as described in the related Annexure. The land development application intends to obtain appropriate land use rights in support of a commercial / industrial facility for the mixing, packaging and storage of products.

Any objection(s) and/or comment(s), including the grounds for such objection(s) and/or comment(s) with full contact details, without which the Municipality cannot correspond with the person or body submitting the objection(s) and/or comment(s), shall be lodged with, or made in writing to: Manager- Economic Services, First Floor Furn City Building cnr Human and Monument Streets, Krugersdorp, from 20 March 2024. Full particulars of the application may be inspected during normal office hours at the Municipal offices as set out below, for a period of 28 days from 20 March 2024.

Address of Municipal offices: First Floor, Furn City Building, cnr Monument and Human Streets Krugersdorp or P.O. Box 94, Krugersdorp, 1740.

Closing date for any objections and/or comments: 17 April 2024

Address and contact details of applicant: P.O. Box 2882, Noordheuwel, 1756, Cell: 072 188 4504, email maartin@mannadc.co.za. Reference: 1188 Portion 39 Vlakdrift 163 IQ

Notice dates: 20 and 27 March 2024

20-27

LOCAL AUTHORITY NOTICE 381 OF 2024**CITY OF TSHWANE METROPOLITAN MUNICIPALITY
NOTICE OF APPLICATION FOR THE ESTABLISHMENT OF A TOWNSHIP IN TERMS OF SECTION 16(4) OF
THE CITY OF TSHWANE LAND USE MANAGEMENT BY-LAW, 2016 READ WITH SCHEDULE 23 THERETO****ZWARTKOPPIES EXTENSION 59**

I, Sonja Meissner-Roloff of SMR Town & Environmental Planning being the authorized applicant hereby give notice in terms of Section 16(1)(f) of the City of Tshwane Land Use Management By-Law, 2016, that I have applied to the City of Tshwane Metropolitan Municipality for the establishment of the township in terms of section 16(4) of the City of Tshwane Land Use Management By-law, 2016 referred to in the Annexure hereto.

Any objection(s) and/or comment(s), including the grounds for such objection(s) and/or comment(s) with full contact details (cell number and/or e-mail address), without which the Municipality and/or applicant cannot correspond with the person or body submitting the objection(s) and/or comment(s), shall be lodged with, or made in writing to: the Group Head: Economic Development and Spatial Planning, PO Box 3242, Pretoria, 0001 or to **CityP_Registration@tshwane.gov.za** within 28 days from the date of first publication of the notice in the Provincial Gazette, Die Beeld and Citizen newspapers.

Dates on which notice will be published: 20 March 2024 (first date) and 27 March 2024 (second date).

Closing date for any objections and/or comments: **20 April 2024** (inclusive of three public holidays)

Should any interested or affected party wish to view or obtain a copy of the land development application, a copy can be requested from the Municipality, by requesting such copy through the following contact details: **newlanduseapplications@tshwane.gov.za**. Alternatively, by requesting an identical copy of the land development application through the following contact details of the applicant, which copy shall be provided by the applicant within 3 days of the request, from any interested or affected party:

- E-mail address: **smeissner@icon.co.za**
- Postal Address: SMR Town & Environmental Planning, PO Box 7194, Centurion, 0046
- Physical Address of offices of applicant: 9 Charles de Gaulle Crescent, Highveld Office Park, Highveld Extension 12
- Contact Telephone Number: 012 665 2330

In addition, the applicant may upon submission of the application either forward a copy electronically or publish the application, with confirmation of completeness by the Municipality, accompanying the electronic copy or on their website, if any. The applicant shall ensure that the copy published or forwarded to any interested and affected party shall be the copy submitted with the Municipality to **newlanduseapplications@tshwane.gov.za**.

For purposes of obtaining a copy of the application, it must be noted that the interested and affected party must provide the Municipality and the applicant with an e-mail address or other means by which to provide the said copy electronically.

No part of the documents provided by the Municipality or the applicant, may be copied, reproduced or in any form published or used in a manner that will infringe on intellectual property rights of the applicant.

Should any interested or affected party not take any steps to view and or obtain a copy of the land development application, the failure by an interested and affected party to obtain a copy of an application shall not be regarded as grounds to prohibit the processing and consideration of the application.

ANNEXURE

Name of township: **ZWARTKOPPIES EXTENSION 59**

Full name of applicant: SMR Town & Environmental Planning on behalf of Cosmopolitan Projects Tshwane Proprietary Limited.

Number of erven, proposed zoning and development control measures: 430 Erven: "Residential 1" at a density of 1 dwelling/erf (424 erven); "Municipal" (1 erf); "Special" for private street (1 erf); "Special" for access control (1 erf); "Private Open Space" (3 erven) and Existing Streets.

The intension of the applicant in this matter is to develop an access controlled residential township of a maximum of 424 dwelling units.

Locality and description of property on which township is to be established: The proposed township will be established on a part of the Remaining Extent of Portion 2 of the farm Zwartkoppies 364-JR and will measure \pm 22,2125 hectares in extent. The proposed township will be situated directly east of Zwartkoppies Extension 58 and future Bicorn Street and access to the township will be obtained from the extension of Alwyn Road.

Reference: CPD 9/2/4/2-____T Item No. 39687

20–27

PLAASLIKE OWERHEID KENNISGEWING 381 VAN 2024**STAD VAN TSHWANE METROPOLITAANSE MUNISIPALITEIT****KENNISGEWING VAN AANSOEK VIR DIE STIGTING VAN 'N DORP IN TERME VAN ARTIKEL 16(4) VAN DIE CITY OF TSHWANE LAND USE MANAGEMENT BY-LAW, 2016 SAAMGELEES MET SKEDULE 23****ZWARTKOPPIES UITBREIDING 59**

Ek, Sonja Meissner-Roloff van SMR Town & Environmental Planning, synde die gemagtigde applikant gee hiermee kennis in terme van Artikel 16(1)(f) van die Stad van Tshwane Land Use Management By-law, 2016, dat ek aansoek gedoen het by die Stad van Tshwane Metropolitaanse Munisipaliteit vir die stigting van 'n dorp in terme van Artikel 16(4) van die Stad van Tshwane Land Use Management By-law, 2016 soos verwys in die bylae wat volg.

Enige beswaar(e) en/of kommentar(e), insluitend die gronde van beswaar(e) en/of kommentaar(e) met die volle kontakbesonderhede (selfoonnommer en/of epos adres) waarsonder die Munisipaliteit en/of applikant nie kan korrespondeer met die persoon of liggaam wat die beswaar(e) en/of kommentaar(e) indien, sal gerig word of skriftelik ingedien word by of tot Die Bestuurshoof: Ekonomiese Ontwikkeling en Ruimtelike Beplanning, Posbus 3242, Pretoria, 0001 of **CityP_Registration@tshwane.gov.za** binne 28 dae van die datum van eerste verskyning van die kennisgewing in die Provinsiale Gazette, Beeld en Citizen koerante.

Datums waarop kennisgewing gepubliseer word: 20 Maart 2024 (eerste datum) en 27 Maart 2024 (tweede datum).

Sluitingsdatum vir enige besware/ kommentare: **20 April 2024** (insluitend 3 openbare vakansiedae)

Indien enige belanghebbende of geaffekteerde party, 'n afskrif van die grondgebruiksaansoek wil bekom, kan 'n afskrif van die Munisipaliteit aangevra word. So 'n afskrif kan versoek word deur die volgende kontakbesonderhede te gebruik: **newlanduseapplications@tshwane.gov.za**. Alternatiewelik kan 'n identiese afskrif van die grondgebruiksaansoek van die applikant versoek word deur die volgende kontakbesonderhede van die applikant te gebruik. Die sal binne 3 dae na die versoek, van enige belanghebbende of geaffekteerde party, deur die applikant voorsien word:

- Epos adres: smeissner@icon.co.za
- Posadres: SMR Town & Environmental Planning, Posbus 7194, Centurion, 0046
- Fisiese adres van die kantoor van die applikant: Charles de Gaullesingel 9, Highveld Office Park, Highveld Uitbreiding 12.
- Kontak telefoonnommer: 012 665 2330

Daarbenewens kan die aansoeker by indiening van die aansoek óf 'n afskrif elektronies deurstuur óf die aansoek op sy webwerf publiseer (indien van toepassing) wat die bevestiging van die volledigheid daarvan deur die munisipaliteit vergesel. Die aansoeker sal toesien dat die afskrif wat gepubliseer is of aan enige belanghebbende en geaffekteerde party deurgegee word, die afskrif is wat saam met die munisipaliteit aan **newlanduseapplications@tshwane.gov.za** voorgelê is.

Ten einde 'n afskrif van die aansoek te bekom, moet daarop gelet word dat die belanghebbende en geaffekteerde party 'n epos adres of ander kontakbesonderhede aan die munisipaliteit en die aansoeker moet verskaf om sodanige afskrif elektronies te bekom.

Geen deel van die dokumente wat deur die munisipaliteit of die aansoeker voorsien word, mag gekopieër, gereproduseer word, of in enige vorm gepubliseer of gebruik word op 'n manier wat inbreuk maak op die regte van die applikant nie.

Indien 'n belanghebbende of geaffekteerde party nie stappe doen om 'n afskrif van die grondontwikkelingsaansoek te besigtig of te bekom nie, word die sodanige versuim nie as rede beskou om die verwerking en oorweging van die aansoek te verhoed nie.

BYLAE

Naam van voorgestelde dorp: **ZWARTKOPPIES UITBREIDING 59**

Volle name van applikant: SMR Town & Environmental Planning namens Cosmopolitan Projects Tshwane Eiendoms Beperk.

Aantal erwe, voorgestelde sonering en ontwikkelingsbeheermaatreëls: 430 Erwe: "Residensieël 1" met 'n digtheid van 1 woonhuis/erf (424 erwe); "Munisipaal" (1 erf); "Spesiaal" vir privaatstraat (1 erf); "Spesiaal" vir toegangsbeheer (1 erf); "Privaat Oop Ruimte" (3 erven) and Bestaande strate.

Die doelwit van die applikant in hierdie geval is om 'n toegangsbeheerde residensiële dorp te stig met 'n maksimum van 424 wooneenhede.

Ligging en beskrywing van die eiendom waarop dorp gestig word: Die dorp word gestig op 'n deel van die Resterende Gedeelte van Gedeelte 2 van die plaas Zwartkoppies 364-JR en gaan ±22,2125 hektaar groot wees. Die voorgestelde dorp sal geleë wees direk oos van Zwartkoppies Uitbreiding 58 en die voorgestelde Bicornstraat en toegang na die dorp sal verkry word van die verlening van Alwynstraat.

Verwysing: CPD 9/2/4/2-____T Item Nr. 39687

20–27

LOCAL AUTHORITY NOTICE 384 OF 2024

NOTICE OF APPLICATION FOR AMENDMENT OF THE EKURHULENI TOWN PLANNING SCHEME IN TERMS OF SECTION 48 OF THE CITY OF EKURHULENI METROPOLITAN MUNICIPALITY SPATIAL PLANNING AND LAND USE MANAGEMENT BY-LAW, 2019.

Notice is hereby given that in terms of Section 10 of the City of Ekurhuleni Metropolitan Municipality Spatial Planning and Land Use Management By-Law, 2019, I, the undersigned, Noel Graham Brownlee of Valplan have applied to the City of Ekurhuleni Metropolitan Municipality to rezone Remainder of Erf 39, Portion 1 of Erf 40 and the Remaining Extent of 40 Oriel to "Place of Public Worship" for a Mosque. The application sites are situated at 22, 24 Kloof Road and 25 Arterial Street in the township of Oriel.

The land is zoned "Residential 1" in terms of the abovementioned Town Planning Scheme. Particulars relating to the application may be inspected during office hours at:

The Area Manager: City Planning Department, Edenvale Customer Care Centre.

Physical Address: Corner Hendrik Potgieter and Van Riebeeck Avenue in Edenvale.

Postal Address: P O Box 25, Edenvale, 1610.

Any person having any objection to the granting of this application must lodge such objection in writing, together with the grounds thereof, with the Area Manager: City Planning, at the abovementioned address, not later than 28 days from the 20th of March 2024.

Address of authorised agent: Valplan, Postnet Suite 208, Private Bag X9924, Sandton, 2146. Email: sagren@valplan.co.za, Cell: 082 415 3894

20–27

LOCAL AUTHORITY NOTICE 385 OF 2024

CITY OF TSHWANE METROPOLITAN MUNICIPALITY NOTICE OF APPLICATION FOR CONSENT USE ON **REMAINING EXTENT OF ERF 511 LYNNWOOD MANOR EXTENSION 03** IN TERMS OF CLAUSE 16 OF THE TSHWANE TOWN-PLANNING SCHEME, 2008 (REVISED 2014) READ WITH SECTION 16(3) OF THE CITY OF TSHWANE LAND USE MANAGEMENT BY-LAW, 2016 (the LUM By law"). **Item No 39636.**

We, THUSABATHO PROJECTS (Pty) Ltd (Reg No: K2018473486) being the authorised agent of the owner of **Remaining extent of Erf 511 Lynnwood Manor Extension 03, Gauteng Province** hereby give notice that we have applied to the City of Tshwane Metropolitan Municipality for **Consent Use to operate a "PLACE OF INSTRUCTION"**, by lodging a Consent Application in TERMS OF CLAUSE 16 OF THE TSHWANE TOWN-PLANNING SCHEME, 2008 (REVISED 2014) READ WITH SECTION 16(3) OF THE CITY OF TSHWANE LAND USE MANAGEMENT BY-LAW, 2016 (the LUM By law") of the property situated at **No 122 Lynburn Street, Lynnwood Manor**, in order to operate a **"Place of Instruction"** subject to certain conditions.

Any objection(s) and/or comment(s), including the grounds for such objection(s) and/or comment(s) and the person(s) rights and how their interests are affected by the application with the full contact details of the person submitting the objection(s) and/or comment(s), without which the Municipality cannot correspond with the person or body submitting the objection(s) and/or comment(s), shall be lodged with, or made in writing to the Group Head: Economic Development and Spatial Planning. Objections and/or comments can be mailed to P.O. Box 3242, Pretoria, 0001 or e-mailed to CityP_Registration@tshwane.gov.za or **submitted by hand at Room E10, Corner Basden and Rabie Streets, Centurion Municipal building, Centurion, Pretoria**, to reach the Municipality from **20-March-2024 until 17-April-2024.**

Full particulars of the applications and plans (if any) may be inspected during normal office hours at the Municipal offices as set out above and at the offices of THUSABATHO PROJECTS, for a period of 28 days from **20-March-2024 until 17-April-2024.**

Address of THUSABATHO PROJECTS (the applicant): Postal Address: 350 Johan Street, Arcadia, 0083; Physical Address: Same as Postal Address; Tel: (+27) 82 952 1648 and E-mail: kingdmudau@gmail.com

Date of Publication: **20-March-2024 and 27-March-2024.** Closing date for objections: **17-April-2024.**

Item No: 39636

Application ID: 4173

20-27

PLAASLIKE OWERHEID KENNISGEWING 385 VAN 2024

STAD TSHWANE METROPOLITAN MUNISIPALITEIT KENNISGEWING VAN AANSOEK OM VERGUNNINGSGEBRUIK OP **REMAINING EXTENT OF ERF 511 LYNNWOOD MANOR EXTENSION 03** INGEVOLGE KLOUSULE 16 VAN DIE TSHWANE DORPSBEPLANNINGSKEMA, 2008 (HERSIEN 2014) LEES MET AFDELING 16 (3) VAN DIE STAD TSHWANE VERORDENING VAN GRONDGEBRUIKSBESTUUR 2016. **Item No 39636.**

Ons, Thusabatho Projects (Edms.) Bpk. (Reg. Nr.: K2018473486), is die gemagtigde agent van die eienaars van **Remaining extent of Erf 511 Lynnwood Manor Extension 03, Gauteng provinsie** gee hiermee kennis dat ons aansoek gedoen het vir 'n **Toestemmingsaansoek om 'n "PLEK VAN ONDERRIG"**, deur 'n toestemmingsaansoek in te dien ingevolge klousule 16 VAN DIE STAD TSHWANE METROPOLITAANSE DORP - BEPLANNINGSKEMA, 2008 (Hersien 2014) LEES MET AFDELING 16 (3) VAN DIE STAD TSHWANE VERORDENING VIR BESTUUR OP GRONDGEBRUIK 2016 van die eiendom geleë in **No 122 Lynburn Street, Lynnwood Manor**, ingedien om 'n **"PLEK VAN ONDERRIG"** onder sekere voorwaardes te bedryf.

Enige beswaar (s) en/of kommentaar (s), insluitende die gronde vir sodanige beswaar (s) en/of kommentaar (s) en die persoon (s) regte en hoe hul belange deur die aansoek geraak word met die volledige kontakbesonderhede van die persoon wat die beswaar (s) en/of kommentaar (s), sonder wat die munisipaliteit nie met die persoon of liggaam kan ooreenstem met die indiening van die beswaar (s) en/of kommentaar (s), moet skriftelik by die groep Hoof: ekonomiese ontwikkeling en Ruimtelike Beplanning ingedien word. Besware en/of kommentaar kan gepos word aan Posbus 3242, Pretoria, 0001 of e-pos aan CityP_Registration@tshwane.gov.za of ingedien met die hand op by **Room E10, Corner Basden and Rabie Streets, Centurion Municipal Building, Centurion, Pretoria**, om die Munisipaliteit van **20-Maart-2024 te bereik tot 17-April-2024.**

Volledige besonderhede van die aansoeke en planne (as daar is) kan gedurende gewone kantoorure by die Munisipale Kantore besigtig word soos hierbo uiteengesit en by die kantore van die THUSABATHO PROJECTS, vir 'n tydperk van 28 dae vanaf **20-Maart-2024 te bereik tot 17-April-2024.**

Adres van THUSABATHO PROJECTS (die applikant): Posadres: No 350 Johan Straat, Arcadia, 0083; Fisiese adres: Dieselfde as posadres, Tel: (+27) 82 952 1648; En e-pos: kingdmudau@gmail.com.

Datums vir kennisgewings publikasies: **20-Maart-2024 en 27-Maart-2024.** Sluitingsdatum vir besware: **17-April-2024.**

Item No: **39636**

Application ID: 4173

20-27

LOCAL AUTHORITY NOTICE 388 OF 2024

**CITY OF EKURHULENI METROPOLITAN MUNICIPALITY
SECTION 50(5) OF THE CITY OF EKURHULENI METROPOLITAN MUNICIPALITY
SPATIAL PLANNING AND LAND USE MANAGEMENT BY-LAW, 2019
ERF 930 ATLASVILLE EXTENSION 1 TOWNSHIP**

Notice is hereby given that Local Authority Notice 1222, published in the Official Gazette of the Gauteng Province No 334 dated 20 September 2023 is hereby rescinded and superseded with this notice:

It is hereby notified in terms of the provisions of section 50(5) of the City of Ekurhuleni Metropolitan Municipality Spatial Planning and Land Use Management By-law, 2019, that the City of Ekurhuleni Metropolitan Municipality has approved the removal of restrictive title conditions B(a), B(b) and B(c) from Deed of Transfer T28560/1997.

The application as approved will lie for inspection at the Manager: Town Planning, Boksburg Sub Section during normal office hours.

(Reference number 15/4/3/15/02/930)

CITY OF EKURHULENI METROPOLITAN MUNICIPALITY**LOCAL AUTHORITY NOTICE 389 OF 2024****ERF 181 BRYANSTON**

Notice is hereby given in terms of Section 22(4) and (7), read with Section 42(4) and (5) of the City of Johannesburg Municipal Planning By-Law, 2016, that the City of Johannesburg Metropolitan Municipality has approved the following:

- (1) The removal of conditions (a) to (s) from Deed of Transfer T75346/2016 in terms of reference number 20/13/1223/2022 which will come into operation on date of publication.
- (2) The amendment of the City of Johannesburg Land Use Scheme, 2018, by the rezoning of the erf from "Residential 1" to "Residential 3", subject to certain conditions as indicated in the approved application, which Amendment Scheme will be known as Amendment Scheme 20-02-3943. Amendment Scheme 20-02-3943 will come into operation on date of publication.

The application and the Amendment Scheme are filed with the Executive Director: Development Planning, 158 Civic Boulevard, Metropolitan Centre, A Block, 8th Floor, Braamfontein 2017 and is open for inspection at all reasonable times.

Hector Bheki Makhubo
Deputy Director: Legal Administration
City of Johannesburg Metropolitan Municipality
Notice No. 739/2024

LOCAL AUTHORITY NOTICE 390 OF 2024**AMENDMENT SCHEME 20-01-4644**

Notice is hereby given in terms of section 22.(4) of the City of Johannesburg Municipal Planning By-Law, 2016 that the City of Johannesburg Metropolitan Municipality has approved the amendment of the City of Johannesburg Land Use Scheme, 2018, in respect of the rezoning of **Portion 1 of Erf 286 Kew** from "Residential 1" to "Residential 3", subject to certain conditions as indicated in the approved application, which Amendment Scheme will be known as Amendment Scheme 20-01-4644.

The Amendment Scheme is filed with the Executive Director: Development Planning, 158 Civic Boulevard, Metropolitan Centre, A Block, 8th Floor, Braamfontein 2017 and is open for inspection at all reasonable times. Amendment Scheme 20-01-4644 will come into operation on date of publication hereof.

Hector Bheki Makhubo
Deputy Director: Legal Administration
City of Johannesburg Metropolitan Municipality
Notice No. 750/2024

LOCAL AUTHORITY NOTICE 391 OF 2024**ERF 15 MORNINGSIDE MANOR**

Notice is hereby given in terms of Section 22(4) and (7), read with Section 42(4) and (5) of the City of Johannesburg Municipal Planning By-Law, 2016, that the City of Johannesburg Metropolitan Municipality has approved the following:

- (1) The removal of conditions A.(a), A.(c), A.(d), A.(f), A.(g), A.(h) and A.(i) from Deed of Transfer T06165/2013 in terms of reference number 20/13/4276/2022 which will come into operation on date of publication :
- (2) The amendment of the City of Johannesburg Land Use Scheme, 2018, by the rezoning of the erf from "Residential 1" to "Residential 2", subject to certain conditions as indicated in the approved application, which Amendment Scheme will be known as Amendment Scheme 20-02-4528. Amendment Scheme 20-02-4528 will come into operation on date of publication.

The application and the Amendment Scheme are filed with the Executive Director: Development Planning, 158 Civic Boulevard, Metropolitan Centre, A Block, 8th Floor, Braamfontein 2017 and is open for inspection at all reasonable times.

Hector Bheki Makhubo
Deputy Director: Legal Administration
City of Johannesburg Metropolitan Municipality
Notice No. 709/2024

LOCAL AUTHORITY NOTICE 392 OF 2024**ERF 1688 BLAIRGOWRIE**

Notice is hereby given in terms of Section 22.(4) and (7) read with Section 42.(4) and (5) of the City of Johannesburg Municipal Planning By Law, 2016 in compliance with the provisions of the Spatial Planning and Land Use Management Act, 2013 (Act 16 of 2013), that the City of Johannesburg Metropolitan Municipality has approved the following:

- (1) The removal of Conditions D. to K. from Deed Transfer T16392/2018;
- (2) The amendment of the City of Johannesburg Land Use Scheme, 2018 by the rezoning of Erf from "Residential 1" to "Business 4", subject to certain conditions as indicated in the approved application, which Amendment Scheme will be known as Amendment Scheme 20-04-3700.

The Amendment Scheme is filed with the Executive Director: Development Planning, 158 Civic Boulevard, Metropolitan Centre, A Block, 8th Floor, Braamfontein 2017 and is open for inspection at all reasonable times. Amendment Scheme 20-04-3700 will come into operation on date of publication.

Hector Bheki Makhubo
Deputy Director: Legal Administration
City of Johannesburg Metropolitan Municipality
Notice No.482/2023

LOCAL AUTHORITY NOTICE 393 OF 2024

Notice is hereby given in terms of section 42.(4) of the City of Johannesburg: Municipal Planning By-law, 2016, that the City of Johannesburg Metropolitan Municipality has approved the following in respect of **Erven 604 and 605 Greenside Extension**.

The removal of Conditions (f) and (i) from Deed of Transfer No. T62648/2006 and T70327/2005.

A copy of the approved application lies open for inspection at all reasonable times, at the office of the Director: Land Use Development Management, 158 Civic Boulevard, Metropolitan Centre, A Block, 8th Floor, Braamfontein 2017. This notice shall come into operation on the date of publication hereof.

Hector Bheki Makhubo
Deputy Director: Legal Administration
City of Johannesburg Metropolitan Municipality
Notice No. 985/2022

LOCAL AUTHORITY NOTICE 394 OF 2024**AMENDMENT SCHEME 20-03-3749**

Notice is hereby given in terms of section 22.(4) of the City of Johannesburg Municipal Planning By-Law, 2016 that the City of Johannesburg Metropolitan Municipality has approved the amendment of the City of Johannesburg Land Use Scheme, 2018 by the rezoning of Erven 353 to 380, Erven 382 to 388 Kengies Extension 32 from "Residential 2" to "Residential 1"; Erf 381 Kengies Extension 32 from "Residential 1" to "Private Open Space"; Erf 389 Kengies Extension 32 from "Special" to "Special" and Erf 390 Kengies Extension 32 from "Private Open Space" to "Private Open Space", subject to certain conditions as indicated in the approved application, which Amendment Scheme will be known as Amendment Scheme 20-03-3749.

The Amendment Scheme is filed with the Executive Director: Development Planning, 158 Civic Boulevard, Metropolitan Centre, A Block, 8th Floor, Braamfontein 2017 and is open for inspection at all reasonable times. Amendment Scheme 20-03-3749 will come into operation on date of publication hereof.

Hector Bheki Makhubo
Deputy Director: Legal Administration
City of Johannesburg Metropolitan Municipality
Notice No. 443/2023

LOCAL AUTHORITY NOTICE 395 OF 2024**AMENDMENT SCHEME 20-01-2699**

Notice is hereby given in terms of section 22.(4) of the City of Johannesburg Municipal Planning By-Law, 2016 that the City of Johannesburg Metropolitan Municipality has approved the amendment of the City of Johannesburg Land Use Scheme, 2018 by the rezoning of the Remaining Extent of Erf 11 Lyndhurst from "Residential 4" to "Residential 4" subject to certain conditions as indicated in the approved application, which Amendment Scheme will be known as Amendment Scheme 20-01-2699.

The Amendment Scheme is filed with the Executive Director: Development Planning, 158 Civic Boulevard, Metropolitan Centre, A Block, 8th Floor, Braamfontein 2017 and is open for inspection at all reasonable times. Amendment Scheme 20-01-2699 will come into operation on date of publication hereof.

Hector Bheki Makhubo
Deputy Director: Legal Administration
City of Johannesburg Metropolitan Municipality
Notice No.457/2023

LOCAL AUTHORITY NOTICE 396 OF 2024**AMENDMENT SCHEME 02-9576**

Notice is hereby given in terms of section 22.(4) of the City of Johannesburg Municipal Planning By-Law, 2016 that the City of Johannesburg Metropolitan Municipality has approved the amendment of the City of Johannesburg Land Use Scheme, 2018 by the rezoning of Erf 962 Morningside Extension 35 from "Business 4" to "Business 3" subject to certain conditions as indicated in the approved application, which Amendment Scheme will be known as Amendment Scheme 02-9576.

The Amendment Scheme is filed with the Executive Director: Development Planning, 158 Civic Boulevard, Metropolitan Centre, A Block, 8th Floor, Braamfontein 2017 and is open for inspection at all reasonable times. Amendment Scheme 02-9576 will come into operation on date of publication hereof.

Hector Bheki Makhubo
Deputy Director: Legal Administration
City of Johannesburg Metropolitan Municipality
Notice No. 440/2023

LOCAL AUTHORITY NOTICE 397 OF 2024**CITY OF EKURHULENI METROPOLITAN MUNICIPALITY
CITY OF EKURHULENI AMENDMENT SCHEME B0978C
ERF 1749 BENONI TOWNSHIP**

It is hereby notified in terms of the provisions of sections 48(2) and 50(5) of the City of Ekurhuleni Metropolitan Municipality Spatial Planning and Land Use Management By-law, 2019, that the City of Ekurhuleni Metropolitan Municipality has approved the removal of restrictive title condition (1) from Deed of Transfer T55266/2021 and hereby adopted the land development application for the amendment of the City of Ekurhuleni Land Use Scheme, 2021, by the rezoning of Erf 1749 Benoni Township from "Residential 1" to "Business 3" for offices only, subject to certain further conditions.

The approved Amendment Scheme documents will lie for inspection at the Manager (Mr Mdumiseni Mkhize): Town Planning, Benoni Sub Section, City of Ekurhuleni Municipality, 6th Floor, Benoni Customer Care Centre, 76 Elston Avenue, Benoni, during normal office hours.

This amendment scheme was previously known as Benoni Amendment Scheme 1/1540 and is now known as Ekurhuleni Amendment Scheme B0978C. This Scheme shall come into operation on the date of publication of this notice.

Notice No: CD12/2024

CITY OF EKURHULENI METROPOLITAN MUNICIPALITY

LOCAL AUTHORITY NOTICE 398 OF 2024**CORRECTION NOTICE**

The City of Johannesburg Metropolitan Municipality herewith gives notice that Local Authority Notice 295 dated 4 March 2020, in respect of Erf 1050 City and Suburban Extension 1 and Erven 1097 and 1098 City and Suburban Extension 2, has been amended as follows:

1. THE ENGLISH NOTICE:

By the substitution of the expression "T11167'1999" with the expression "T030045/2008".

Hector Bheki Makhubo

Deputy Director: Legal Administration

Notice No. 101C/2024

LOCAL AUTHORITY NOTICE 399 OF 2024**LOCAL AUTHORITY NOTICE 720 OF 2024**

Notice is hereby given in terms of section 42.(4) of the City of Johannesburg: Municipal Planning By-law, 2016, that the City of Johannesburg Metropolitan Municipality has approved the following in respect of **Erf 16**

Morningside Manor:

The removal of conditions A.(a), (b), (c), (d), (f), (g), (h) and (i) from Deed of Transfer T61173/2022.

A copy of the approved application lies open for inspection at all reasonable times, at the office of the Director: Land Use Development Management, 158 Civic Boulevard, Metropolitan Centre, A Block, 8th Floor, Braamfontein 2017. This notice shall come into operation on the date of publication hereof.

Hector Bheki Makhubo

Deputy Director: Legal Administration

City of Johannesburg Metropolitan Municipality

Notice No 720/2023

LOCAL AUTHORITY NOTICE 400 OF 2024**AMENDMENT SCHEME 20-01-4686**

Notice is hereby given in terms of Section 22(4) of the City of Johannesburg Municipal Planning By-Law, 2016, that the City of Johannesburg Metropolitan Municipality has approved the amendment of the City of Johannesburg Land Use Scheme, 2018, by the rezoning of Portion 3 of Erf 59 Booysens from "Residential 4" to "Parking", subject to certain conditions as indicated in the approved application, which Amendment Scheme will be known as Amendment Scheme 20-01-4686. Amendment Scheme 20-01-4686 will come into operation on the date of publication hereof.

The Amendment Scheme is filed with the Executive Director: Development Planning, 158 Civic Boulevard, Metropolitan Centre, A Block, 8th Floor, Braamfontein 2017 and is open for inspection at all reasonable times.

Hector Bheki Makhubo
Deputy Director: Legal Administration
City of Johannesburg Metropolitan Municipality /
Notice No. 742/2024

LOCAL AUTHORITY NOTICE 401 OF 2024**REPEAL OF AMENDMENT SCHEME 20-02-3859R**

Notice is hereby given in terms of section 25(3)(b) read with Section 21(1) of the City of Johannesburg Municipal Planning By-Law, 2016, that the City of Johannesburg Metropolitan Municipality has granted the request to repeal Amendment Scheme 04-19396R pertaining to Erf 155 Sandown Extension 9 from "Residential 3" to "Residential 3", subject to conditions.

This notice will come into operation on the date of publication hereof.

Hector Bheki Makhubo
Deputy Director: Legal Administration
City of Johannesburg Metropolitan Municipality
Notice No 704/2024

LOCAL AUTHORITY NOTICE 402 OF 2024**LOCAL AUTHORITY NOTICE 748 OF 2024**

Notice is hereby given in terms of section 42.(4) of the City of Johannesburg: Municipal Planning By-law, 2016, that the City of Johannesburg Metropolitan Municipality has approved the following in respect of **Portion 1 of Erf 713 Bryanston:**

The removal of conditions (d), (f), (n) and (o) from Deed of Transfer T0442256/2022.

A copy of the approved application lies open for inspection at all reasonable times, at the office of the Director: Land Use Development Management, 158 Civic Boulevard, Metropolitan Centre, A Block, 8th Floor, Braamfontein 2017. This notice shall come into operation on the date of publication hereof.

Hector Bheki Makhubo

Deputy Director: Legal Administration

City of Johannesburg Metropolitan Municipality

Notice No 748/2023

LOCAL AUTHORITY NOTICE 403 OF 2024**CITY OF EKURHULENI METROPOLITAN MUNICIPALITY****GAUTENG REMOVAL OF RESTRICTIONS ACT, 1996****ERF 451 DELVILLE TOWNSHIP**

It is hereby notified in terms of the provisions of Section 6(8) of the Gauteng Removal of Restrictions Act, Act 3 of 1996, read together with the Spatial Planning and Land Use Management Act, 2013, that the City of Ekurhuleni Metropolitan Municipality has approved the removal of condition (b) in Deed of Transfer number T48777/2016.

Dr Imogen Mashazi, City Manager

2nd Floor, Head Office Building,
Cnr Cross & Roses Streets,
Germiston

LOCAL AUTHORITY NOTICE 404 OF 2024**AMENDMENT SCHEME 20-03-3984**

Notice is hereby given in terms of Section 22(4) of the City of Johannesburg Municipal Planning By-Law, 2016, that the City of Johannesburg Metropolitan Municipality has approved the amendment of the City of Johannesburg Land Use Scheme, 2018, by the rezoning of Erf 1015 Cosmo City Extension 0 from "Residential 1" to "Residential 1", subject to certain conditions as indicated in the approved application, which Amendment Scheme will be known as Amendment Scheme 20-03-3984. Amendment Scheme 20-03-3984 will come into operation on the date of publication hereof.

The Amendment Scheme is filed with the Executive Director: Development Planning, 158 Civic Boulevard, Metropolitan Centre, A Block, 8th Floor, Braamfontein 2017 and is open for inspection at all reasonable times.

Hector Bheki Makhubo
Deputy Director: Legal Administration
City of Johannesburg Metropolitan Municipality /
Notice No. 670/2024

LOCAL AUTHORITY NOTICE 405 OF 2024**CORRECTION NOTICE**

The City of Johannesburg Metropolitan Municipality herewith gives notice that Local Authority Notice 252 dated 10 September 2014, in respect of Erf 1394 Berea, has been amended as follows:

1. THE ENGLISH NOTICE:

By the substitution of the expression "B.1 and B.3" with the expression "B.1 to B.3".

Hector Bheki Makhubo
Deputy Director: Legal Administration
Notice No. 252C/2024

LOCAL AUTHORITY NOTICE 406 OF 2024**ERF 2096 BRYANSTON**

Notice is hereby given in terms of Section 22(4) and (7), read with Section 42(4) and (5) of the City of Johannesburg Municipal Planning By-Law, 2016, that the City of Johannesburg Metropolitan Municipality has approved the following:

- (1) The removal of Conditions 2(c), (d), (e), (f), (g), (h), (i), (j), (k) and 2(o), (p), (q) and (r) from Deed of Transfer T14/70575 in terms of reference number 13-18512 which will come into operation on date of publication;
- (2) The amendment of the City of Johannesburg Land Use Scheme, 2018, by the rezoning of the erf from "Residential 1" to "Residential 2", subject to certain conditions as indicated in the approved application, which Amendment Scheme will be known as Amendment Scheme 13-18512. Amendment Scheme 13-18512 will come into operation on date of publication.

The application and the Amendment Scheme are filed with the Executive Director: Development Planning, 158 Civic Boulevard, Metropolitan Centre, A Block, 8th Floor, Braamfontein 2017 and is open for inspection at all reasonable times.

Hector Bheki Makhubo
Deputy Director: Legal Administration
City of Johannesburg Metropolitan Municipality
Notice No. 738/2023

LOCAL AUTHORITY NOTICE 407 OF 2024**CITY OF TSHWANE METROPOLITAN MUNICIPALITY****TSHWANE AMENDMENT SCHEME 6140T**

It is hereby notified in terms of the provisions of Section 16(1)(y) of the City of Tshwane Land Use Management By-Law, 2016, that the City of Tshwane has approved and hereby adopted the land development application for the amendment of Tshwane Amendment Scheme **6140T**, being the rezoning of Portion 8 of Erf 11, La Montagne, from "Residential 1" with a minimum erf size of 1 500m², to "**Residential 1**", with a minimum erf size of 500m²: Provided that not more than one dwelling house shall be erected on the property (panhandle/right of way excluded), subject to certain further conditions.

The Tshwane Town-planning Scheme, 2008 (Revised 2014) and the adopted scheme clauses and adopted annexure of this amendment scheme are filed with the Municipality, and are open to inspection during normal office hours.

This amendment is known as Tshwane Amendment Scheme **6140T** and shall come into operation on the date of publication of this notice.

(CPD 9/2/4/2-6140T (Item 34070))

CITY OF TSHWANE METROPOLITAN MUNICIPALITY

27 MARCH 2024
(Notice 237/2024)

LOCAL AUTHORITY NOTICE 408 OF 2024**CITY OF TSHWANE METROPOLITAN MUNICIPALITY****TSHWANE AMENDMENT SCHEME 6836T**

It is hereby notified in terms of the provisions of Section 16(1)(y) of the City of Tshwane Land Use Management By-Law, 2016, that the City of Tshwane has approved and hereby adopted the land development application for the amendment of Tshwane Amendment Scheme **6836T**, being the rezoning of Portion 2 of Erf 140, Brooklyn, from "Residential 1", to "**Special**", Student Housing Establishment and/or Boarding House with a density of 45 habitable bedrooms only, subject to certain further conditions.

The Tshwane Town-planning Scheme, 2008 (Revised 2014) and the adopted scheme clauses and adopted annexure of this amendment scheme are filed with the Municipality, and are open to inspection during normal office hours.

This amendment is known as Tshwane Amendment Scheme **6836T** and shall come into operation on the date of publication of this notice.

(CPD 9/2/4/2-6836T (Item 36720))

CITY OF TSHWANE METROPOLITAN MUNICIPALITY

27 MARCH 2024
(Notice 238/2024)

LOCAL AUTHORITY NOTICE 409 OF 2024**CITY OF TSHWANE METROPOLITAN MUNICIPALITY****TSHWANE AMENDMENT SCHEME 6959T**

It is hereby notified in terms of the provisions of Section 16(1)(y) of the City of Tshwane Land Use Management By-Law, 2016, that the City of Tshwane has approved and hereby adopted the land development application for the amendment of Tshwane Amendment Scheme **6959T**, being the rezoning of Erf 1249, Arcadia, from "Residential 4", to "**Business 4**", Office, subject to certain further conditions.

The Tshwane Town-planning Scheme, 2008 (Revised 2014) and the adopted scheme clauses and adopted annexure of this amendment scheme are filed with the Municipality, and are open to inspection during normal office hours.

This amendment is known as Tshwane Amendment Scheme **6959T** and shall come into operation on the date of publication of this notice.

(CPD 9/2/4/2-6959T (Item 37096))

CITY OF TSHWANE METROPOLITAN MUNICIPALITY

27 MARCH 2024
(Notice 239/2024)

LOCAL AUTHORITY NOTICE 410 OF 2024**CITY OF TSHWANE****NOTICE IN TERMS OF SECTION 16(1)(y) OF CITY OF TSHWANE LAND USE MANAGEMENT BY-LAW, 2016 FOR THE REMOVAL, AMENDMENT OR SUSPENSION OF RESTRICTIVE CONDITIONS IN TITLE**

It is hereby notified in terms of the provisions of Section 16(1)(y) of the City of Tshwane Land Use Management By-Law, 2016, that the City of Tshwane has approved and adopted the land development application for the removal of certain conditions contained in Title Deed T64900/2021, with reference to the following property: Erf 941, Waverley.

The following conditions and/or phrases are hereby removed: Conditions 1, 3, 4, 5, 6, 8, 9, 10, 10(i), 10(ii), 11 and 12.

This removal will come into effect on the date of publication of this notice.

(CPD WVL/0752/941 (Item 36290))

CITY OF TSHWANE METROPOLITAN MUNICIPALITY

27 MARCH 2024
(Notice 551/2024)

LOCAL AUTHORITY NOTICE 411 OF 2024**CITY OF TSHWANE****TSHWANE AMENDMENT SCHEME 5090T**

It is hereby notified in terms of the provisions of Section 125(1) of the Town-planning and Townships Ordinance, 1986 (Ordinance 15 of 1986), that the City of Tshwane has approved an amendment scheme with regard to the land in the township of Annlin Extension 156, being an amendment of the Tshwane Town-planning Scheme, 2008.

Map 3 and the scheme clauses of this amendment scheme are filed with the Economic Development and Spatial Planning Department, and are open to inspection during normal office hours.

This amendment is known as Tshwane Amendment Scheme 5090T.

(CPD 9/1/1/1-ALNx156 0008)
(CPD 9/2/4/2-5090T) (Item 29811))

CITY OF TSHWANE METROPOLITAN MUNICIPALITY

27 MARCH 2024
(Notice 108/2024)

CITY OF TSHWANE**DECLARATION OF ANNLIN EXTENSION 156 AS APPROVED TOWNSHIP**

In terms of Section 103 of the Town-planning and Townships Ordinance, 1986 (Ordinance No 15 of 1986), the City of Tshwane hereby declares the township of Annlin Extension 156 to be an approved township, subject to the conditions as set out in the Schedule hereto.

(CPD 9/1/1/1-ALNx156 0008)
(CPD 9/2/4/2-5090T) (Item 29811))

SCHEDULE

CONDITIONS UNDER WHICH THE APPLICATION MADE BY AQUARELLA INVESTMENTS 487 (PTY) LIMITED NR. 2007/028345/07, UNDER THE PROVISIONS OF CHAPTER III: PART C OF THE TOWN-PLANNING AND TOWNSHIPS ORDINANCE, 1986 (ORDINANCE 15 OF 1986), FOR PERMISSION TO ESTABLISH A TOWNSHIP ON PORTION 414 (A PORTION OF PORTION 146) OF THE FARM WONDERBOOM 302JR, PROVINCE OF GAUTENG, HAS BEEN GRANTED

1. CONDITIONS OF ESTABLISHMENT**1.1 NAME**

The name of the township is Annlin Extension 156.

1.2 DESIGN

The township consists of erven and streets as indicated on General Plan SG No 3017/2018.

1.3 PROVISION AND INSTALLATION OF ENGINEERING SERVICES

The township owner shall, at its costs and to the satisfaction of the local authority, design, provide and construct all engineering services including the internal roads and the storm water reticulation, within the boundaries of the township, to the satisfaction of the local authority.

2. CONDITIONS TO BE COMPLIED WITH BEFORE THE ERVEN IN THE TOWNSHIP BECOME REGISTRABLE WHICH SHALL BE READ WITH THE CONDITIONS OF ESTABLISHMENT INDICATED IN 1 ABOVE**2.1 ACCESS**

Access to or egress from the township shall be provided to the satisfaction of the local authority.

2.2 ACCEPTANCE AND DISPOSAL OF STORMWATER

The township owner shall arrange for the drainage of the township to fit in with that of the adjacent road and all stormwater running off or being diverted from the road shall be received and disposed of, to the satisfaction of the local authority.

2.3 REFUSE REMOVAL

The township owner shall at his own expense have all litter within the township area removed to the satisfaction of the City of Tshwane Metropolitan Municipality, when required to do so by the City of Tshwane Metropolitan Municipality. The township owner shall provide sufficient refuse collection points in the township and shall make arrangements to the satisfaction of the local authority for the removal of all refuse.

2.4 REMOVAL OR REPLACEMENT OF EXISTING SERVICES

If, by reason of the establishment of the township, it should be necessary to remove or replace any existing municipal, TELKOM and/or ESKOM services, the cost of such removal or replacement shall be borne by the township owner. For purposes of removal or replacement the township owner shall, at its own costs, protect the services by means of the registration of servitudes in favour of the City of Tshwane, should it be deemed necessary.

2.5 DEMOLITION OF BUILDINGS AND STRUCTURES

The township owner shall at its own costs cause all existing buildings / structures situated within the building line reserves, side spaces or over common boundaries to be demolished to the satisfaction of the local authority, when requested thereto by the local authority or where buildings / structures are dilapidated.

2.6 CONSOLIDATION OF ERVEN

The township owner shall, at its own cost, after proclamation of the township but prior to the development of any erf/unit in the township, consolidate Erven 2073 and 2074 to the satisfaction of the Municipality. The Municipality hereby grants approval for the consolidation of Erven 2073 and 2074 in terms of section 92(2) of Ordinance 15 of 1986.

2.7 OBLIGATIONS WITH REGARD TO ENGINEERING SERVICES AND RESTRICTION REGARDING THE ALIENATION OF ERVEN

2.7.1 In terms of section 82(1) of the Town-planning and Townships Ordinance, 1986 (Ordinance 15 of 1986), no Erf or Erven in the township may be transferred, until the City of Tshwane Municipality has certified that the township owner has complied with his obligations as contained in section 82 and the conditions of establishment have been complied with.

2.7.2 In terms of section 98(2) of the Town Planning and Townships Ordinance, 1986 (Ordinance 15 of 1986) as a condition of approval of township establishment, the registration of a Certificate of Registered Title, the opening of a Sectional Title Scheme or registration or transfer of a sectional title unit, resulting from the approval of this township may be not be performed unless the Local Authority certifies that all the requirements and conditions for the registration thereof, have been complied with read with section 53 of the Spatial Planning and Land Use Management Act, 16 of 2013 where applicable.

2.7.3 Notwithstanding the provisions of clause 4 hereunder, the township owner shall, at its costs and to the satisfaction of the local authority, survey and register all servitudes required to protect the engineering services provided, constructed and/or installed as contemplated in 2.7.1 and/or 2.7.2 above. Erven and/or units in the township, may not be alienated or transferred into the name of a purchaser neither shall a Certificate of Registered Title be registered in the name of the township owner, prior to the local authority certifying to the Registrar of Deeds that these engineering services had been or will be protected to the satisfaction of the local authority as set out in Ordinance 15 of 1986.

3. DISPOSAL OF EXISTING CONDITIONS OF TITLE

All erven will be made subject to the existing conditions of title, if any.

4. CONDITIONS OF TITLE

Conditions of Title imposed in favour of the local authority in terms of the provisions of the Town-planning and Townships Ordinance, 1986 (Ordinance 15 of 1986)

4.1 ALL ERVEN

4.1.1 Each erf is subject to a servitude, 2m wide, in favour of the local authority, for sewerage and other municipal purposes, along any two boundaries other than a street boundary and in the case of a panhandle erf, an additional servitude for municipal purposes 2m wide across the access portion of the erf, if and when required by the local authority: Provided that the local authority may dispense with any such servitude.

4.1.2 No building or other structure shall be erected within the aforesaid servitude area and no large rooted trees shall be planted within the area of such servitude or within 2m thereof.

4.1.3 The local authority shall be entitled to deposit temporarily on the land adjoining the aforesaid servitude such material as may be excavated by it during the process of the construction, maintenance or removal of such sewerage mains and other works as it, in its discretion may deem necessary and shall further be entitled to reasonable access to the said land for the aforesaid purpose subject to any damage done during the process of the construction, maintenance or removal of such sewerage mains and other works being made good by the local authority.

4.2 ERF 2073 AND 2074

The erf is subject to a 3m stormwater servitude in favour of the local authority as indicated on the General Plan.

LOCAL AUTHORITY NOTICE 412 OF 2024
IVORY PARK URBAN DEVELOPMENT FRAMEWORK

Notice is hereby given that the City of Johannesburg Metropolitan Municipality (CoJ) is undertaking a public participation process according to the Spatial Planning and Land Use Management Act, Act No. 16 of 2013 (SPLUMA) for the Ivory Park Urban Development Framework. The Greater Ivory Park UDF is a review of the 2011 UDF and aims to achieve a holistic vision and plan for sustainable human settlements and will be adopted as a City of Johannesburg policy once approved by Council.

The Greater Ivory Park UDF study area is located in the eastern part of Region A in the City of Johannesburg Metropolitan Municipality and comprises Ivory Park, Kaalfontein, Ebony Park, Rabie Ridge, President Park and Austin View. It is sandwiched between two prominent national routes, the N1 Freeway to the west along the Midrand Metropolitan Node and the R21 route running in the eastern extents.

A hard copy of the Greater Ivory Park UDF will be available for inspection during office hours (08:00 – 16:00) for a period of 30 days from the date of publication at the City of Johannesburg's following addresses:

- **JD House:** 27 Stiemens Street, Braamfontein, Johannesburg (reception area)
- **Ivory Park North Library:** 8712 Tokoloho Street, Ivory Park, Johannesburg

The Draft Greater Ivory Park UDF can also be viewed or downloaded from:

- CoJ Website https://bit.ly/IvoryPark_UDF
- Online: <http://bit.ly/IvoryPark-UDF>

Written comments or inputs regarding the Draft Greater Ivory Park UDF can be submitted via email within 30 days of the publication of this notice to:

- Skhumbuzo Mtshali: SkhumbuzoMt@joburg.org.za
- Mbalenhle Chemane: MbalenhleC@joburg.org.za

LOCAL AUTHORITY NOTICE 413 OF 2024
REF NO: 20/13/1008/2023

Notice is hereby given in terms of section 42(4) of the City of Johannesburg: Municipal Planning By-law, 2016, that the City of Johannesburg Metropolitan Municipality has approved the following in respect of **Portion 6 of Erf 292 Buccleuch:**

- a) The removal of condition 2 (a), (b) and 2 (c) from Deed of Transfer T59302/2013.

A copy of the approved application lies open for inspection at all reasonable times, at the office of the Director: Land Use Development Management, 158 Civic Boulevard, Metropolitan Centre, A Block, 8th Floor, Braamfontein 2017. This notice shall come into operation on the date of publication hereof.

Hector Bheki Makhubo
Deputy Director: Legal Administration
City of Johannesburg Metropolitan Municipality
Notice 565/2023

LOCAL AUTHORITY NOTICE 414 OF 2024
AMENDMENT SCHEME 20-04-5005

Notice is hereby given in terms of Section 22(4) of the City of Johannesburg Municipal Planning By-Law, 2016, that the City of Johannesburg Metropolitan Municipality has approved the amendment of the City of Johannesburg Land Use Scheme, 2018, by the rezoning of the remainder of Erf 46 Fontainebleau from "Special" to "Special", subject to certain conditions as indicated in the approved application, which Amendment Scheme will be known as Amendment Scheme 20-04-5005. Amendment Scheme 20-04-5005 will come into operation on date of publication hereof.

The Amendment Scheme is filed with the Executive Director: Development Planning, 158 Civic Boulevard, Metropolitan Centre, A Block, 8th Floor, Braamfontein 2017 and is open for inspection at all reasonable times.

Hector Bheki Makhubo
Deputy Director: Legal Administration
City of Johannesburg Metropolitan Municipality
Notice 718/2024

LOCAL AUTHORITY NOTICE 415 OF 2024
REF NO: 20/13/3508/2022

Notice is hereby given in terms of section 42(4) of the City of Johannesburg: Municipal Planning By-law, 2016, that the City of Johannesburg Metropolitan Municipality has approved the following in respect of the **Remainder of Portion 444 (a portion of portion 8) of the Farm Randjesfontein 404-JR:**

- a) The removal of conditions 1 and 2 from Deed of Transfer T20413/1984.

A copy of the approved application lies open for inspection at all reasonable times, at the office of the Director: Land Use Development Management, 158 Civic Boulevard, Metropolitan Centre, A Block, 8th Floor, Braamfontein 2017. This notice shall come into operation on the date of publication hereof.

Hector Bheki Makhubo
Deputy Director: Legal Administration
City of Johannesburg Metropolitan Municipality
Notice 730/2023

LOCAL AUTHORITY NOTICE 416 OF 2024

CITY OF EKURHULENI METROPOLITAN MUNICIPALITY
PROCLAMATION OF APPROVED TOWNSHIP IN TERMS OF SECTION 103 OF THE TOWN PLANNING AND TOWNSHIPS
ORDINANCE, 1986 (ORDINANCE 15 OF 1986) FOR AN APPROVED TOWNSHIP
GLEN MARAIS EXTENSION 107

It is hereby declared that in terms of the provisions of section 103 of the Town Planning and Townships Ordinance, 1986 (Ordinance 15 of 1986), to be read with the provisions of the Spatial Planning and Land Use Management Act, 2013 that GLEN MARAIS EXTENSION 107 is an approved township, subject to the conditions as set out in the schedules hereto.

SCHEDULE

STATEMENT OF THE CONDITIONS UNDER WHICH THE APPLICATION MADE BY JT GROUP DEVELOPMENTS (PTY) LTD, REGISTRATION NUMBER 1984/010978/07 (HEREINAFTER REFERRED TO AS THE APPLICANT/TOWNSHIP OWNER) UNDER THE PROVISIONS OF PARTS A AND C OF CHAPTER 3 OF THE TOWN PLANNING AND TOWNSHIPS ORDINANCE, 1986 (ORDINANCE 15 OF 1986), FOR PERMISSION TO ESTABLISH A TOWNSHIP ON PORTION 177 OF THE FARM RIETFontein 32 REGISTRATION DIVISION I.R. HAS BEEN GRANTED

1. CONDITIONS OF ESTABLISHMENT

- (1) **NAME**
The name of the township shall be Glen Marais Extension 107.
- (2) **DESIGN**
The township shall consist of erven as indicated on General Plan 145/2023.
- (3) **ENDOWMENT**
Payable to the local authority:
The township owner shall, in terms of the provisions of Section 81, as well as Sections 98(2) and (3) of the Town Planning and Townships Ordinance, 1986, pay a lump sum endowment of R90 000,00 to the local authority. This money can be used for the purpose of upgrading any parks.
- (4) **DISPOSAL OF EXISTING CONDITIONS OF TITLE**
All erven shall be made subject to existing conditions and servitudes, if any.
- (5) **PRECAUTIONARY MEASURES**
The township owner shall at his own expense make arrangements with the local authority in order to ensure that the recommendations as laid down in the geological report of the township must be complied with and, when require, engineering certificates for the foundations of the structures must be submitted.
- (6) **ACCESS**
 - (i) Access to the township shall be obtained from Fiskaal Street.
 - (ii) No ingress from Monument Road to the township and no egress to Monument Road from the township shall be allowed.
- (7) **ENGINEERING SERVICES**
 - (i) The applicant shall be responsible for the installation and provision of internal engineering services.
 - (ii) The Section 21 company, will be responsible for the maintenance of the internal roads (including storm water), water, sewer, electrical networks and the internal street lights (including electrical power usage).
- (8) **DEMOLITION OF BUILDINGS AND STRUCTURES**
The township owner shall at his own expense cause all existing buildings and structures situated within the building line reserves, side spaces or over common boundaries to be demolished to the satisfaction of the local authority, when required by the local authority to do so.

(9) ACCEPTANCE AND DISPOSAL OF STORMWATER

The township owner shall arrange for the drainage of the township to fit in with that to the existing road and stormwater infrastructure in the vicinity and for all storm water running off or diverted from the roads to be received and disposed of.

(10) REMOVAL OF LITTER

The township owner shall at his own expense cause all litter within the township area to be removed to the satisfaction of the local authority when required by the local authority to do so.

(11) CONSOLIDATION OF ERVEN

The township owner shall at his own expense cause Erven 3643 and 3644 in the township to be consolidated.

2. CONDITIONS OF TITLE

All erven shall be subject to the following conditions imposed by the local authority in terms of the provisions of the Town Planning and Townships Ordinance, 1986.

(1) ERVEN 3643 and 3644

- (i) The erf is subject to a servitude 2m wide in favour of the local authority for sewerage and other municipal purposes, along any two boundaries including a street boundary, and in the case of a panhandle erf and additional servitude for municipal purposes 2m wide across the access portion of the erf, if and when required by the local authority: Provided that the local authority may dispense with any such servitude.
- (ii) No building or other structure shall be erected within the aforesaid servitude area and no large-rooted trees shall be planted within the area of such servitude or within 2m thereof.
- (iii) The local authority shall be entitled to deposit temporarily on the land adjoining the aforesaid servitude such material as may be excavated by it during the course of the construction, maintenance or removal of such sewerage mains and other works as it, in its discretion, may deem necessary, and shall further be entitled to reasonable access to the said land for the aforesaid purpose subject to any damage done during the process of the construction, maintenance or removal of such sewerage mains or other works being made good by the local authority.

CITY OF EKURHULENI METROPOLITAN MUNICIPALITY
CITY OF EKURHULENI AMENDMENT SCHEME K0840C GLEN MARAIS EXTENSION 107

It is hereby notified in terms of the provisions of Section 125(1) of the Town Planning and Townships Ordinance, 1986, to be read with the provisions of the Spatial Planning and Land Use Management Act, 2013 that the City of Ekurhuleni Metropolitan Municipality has approved and hereby adopted the land development application for the amendment scheme with regard to the properties in the township of GLEN MARAIS EXTENSION 107, being an amendment of the City of Ekurhuleni Land Use Scheme, 2021.

The approved Amendment Scheme documents will lie for inspection at the Manager: Town Planning, Kempton Park Sub Section during normal office hours.

This amendment is known as City of Ekurhuleni Amendment Scheme K0840C and shall come into operation on the date of publication of the notice.

(Notice No: CP037.02023) CITY OF EKURHULENI METROPOLITAN MUNICIPALITY 27/03/2024

LOCAL AUTHORITY NOTICE 417 OF 2024**CITY OF EKURHULENI METROPOLITAN MUNICIPALITY
CITY OF EKURHULENI AMENDMENT SCHEME K0790C
ERF 146 BREDELL EXTENSION 12**

It is hereby notified in terms of the provisions of section 48(2) of the City of Ekurhuleni Metropolitan Municipality Spatial Planning and Land Use Management By-law, 2019, that the City of Ekurhuleni Metropolitan Municipality has approved and hereby adopted the land development application for the amendment of the City of Ekurhuleni Land Use Scheme, 2021; by the rezoning of Erf 146 Bredell Extension 12 from "Industrial 1" for industries, commercial purposes, showrooms, motor dealers, motor workshops, light industries and auctioneers to "Industrial 1" for industries, commercial purposes (excluding wholesale trade), light industries and auctioneers, subject to certain further conditions.

The approved Amendment Scheme documents will lie for inspection at the Manager: Town Planning, Kempton Park Sub Section, City of Ekurhuleni Municipality, 5th Floor, Civic Centre, c/o CR Swart Drive and Pretoria Road, Kempton Park during normal office hours.

This amendment scheme is known as City of Ekurhuleni Amendment Scheme K0790C and shall come into operation on the date of publication of the notice.

(Notice No:015.2024) CITY OF EKURHULENI METROPOLITAN MUNICIPALITY 27/03/2024

LOCAL AUTHORITY NOTICE 418 OF 2024**CITY OF EKURHULENI METROPOLITAN MUNICIPALITY
SECTION 50(5) OF THE CITY OF EKURHULENI METROPOLITAN MUNICIPALITY
SPATIAL PLANNING AND LAND USE MANAGEMENT BY-LAW, 2019
ERVEN 299 & 312 WADEVILLE EXTENSION 3 TOWNSHIP**

It is hereby notified in terms of the provisions of section 50(5) of the City of Ekurhuleni Metropolitan Municipality Spatial Planning and Land Use Management By-law, 2019, that the City of Ekurhuleni Metropolitan Municipality has approved the amendment of restrictive title conditions A.a & B.a from Deed of Transfer T21271/2020 to read as follows:

"The erf is subject to a servitude 2 metres wide in favour of the local authority for sewerage and other municipal purposes along any one boundary other than a street boundary as determined by the local authority"

The approved documents will lie for inspection at the Manager: Town Planning, Germiston Sub Section, at 70 FH Odendaal Street, 5th Floor, Golden Heights Building, Corner Victoria & FH Odendaal Streets, Germiston, 1410 during normal office hours

This approval shall come into operation on the date of publication of this notice.

Reference number: Erven 299 & 312 Wadeville Ext 3
CITY OF EKURHULENI METROPOLITAN MUNICIPALITY, Dr Imogen Mashazi, City Manager, 2nd
Floor, Head Office Building, Cnr Cross & Roses Streets, Germiston
27/03/2024

LOCAL AUTHORITY NOTICE 419 OF 2024

CITY OF EKURHULENI METROPOLITAN MUNICIPALITY
SECTION 50(5) OF THE CITY OF EKURHULENI METROPOLITAN MUNICIPALITY
SPATIAL PLANNING AND LAND USE MANAGEMENT BY-LAW, 2019
ERVEN 1797 AND 1799 WITFONTEIN EXTENSION 51

It is hereby notified in terms of the provisions of section 50(5) of the City of Ekurhuleni Metropolitan Municipality Spatial Planning and Land Use Management By-law, 2019, that the City of Ekurhuleni Metropolitan Municipality has approved the Removal of Restrictive Title Condition 1.(B)(a)and(b), as well as 1.(D)(a)and(b) as contained in Deed of Transfer No: T15262/2016 of Erven 1797 and 1799 Witfontein Extension 51 Township.

The approved documents will lie for inspection at the Manager: Town Planning, Kempton Park Sub Section, City of Ekurhuleni Municipality, 5th Floor, Civic Centre, c/o CR Swart Drive and Pretoria Road, Kempton Park during normal office hours

This approval shall come into operation on the date of publication of this notice.

CITY OF EKURHULENI METROPOLITAN MUNICIPALITY, Dr Imogen Mashazi, City Manager, 2nd Floor, Head Office Building, Cnr Cross & Roses Streets, Germiston
(Notice No. CP011.2024) 27/03/2024

LOCAL AUTHORITY NOTICE 420 OF 2024

CITY OF EKURHULENI METROPOLITAN MUNICIPALITY
SECTION 50(5) OF THE CITY OF EKURHULENI METROPOLITAN MUNICIPALITY
SPATIAL PLANNING AND LAND USE MANAGEMENT BY-LAW, 2019
THE REMAINDER, PORTION 1, PORTION 2 AND PORTION 3 OF HOLDING 364 BREDELL
AGRICULTURAL HOLDINGS EXTENSION 1

It is hereby notified in terms of the provisions of section 50(5) of the City of Ekurhuleni Metropolitan Municipality Spatial Planning and Land Use Management By-law, 2019, that the City of Ekurhuleni Metropolitan Municipality has approved the Removal of Restrictive Title Condition 1.(d)(iv) from Deed of Transfer No. T24671/2018 of the Remainder of Holding 364 Bredell Agricultural Holdings Extension 1, Condition 1.(d)(iv) in Deed of Transfer No: T64031/2022 of Portion 1 of Holding 364 Bredell Agricultural Holdings Extension 1, Condition 1(d)(iv) in Deed of Transfer No: T64032/2022 of Portion 2 of Holding 364 Bredell Agricultural Holdings Extension 1, and Condition 1.(d)(iv) in Deed of Transfer No: T64033/2022 of Portion 3 of Holding 364 Bredell Agricultural Holdings Extension 1 Township.

The approved documents will lie for inspection at the Manager: Town Planning, Kempton Park Sub Section, City of Ekurhuleni Municipality, 5th Floor, Civic Centre, c/o CR Swart Drive and Pretoria Road, Kempton Park during normal office hours

This approval shall come into operation on the date of publication of this notice.

CITY OF EKURHULENI METROPOLITAN MUNICIPALITY, Dr Imogen Mashazi, City Manager, 2nd Floor, Head Office Building, Cnr Cross & Roses Streets, Germiston, (Notice No. CP006.2024),
27/03/2024

LOCAL AUTHORITY NOTICE 421 OF 2024**CITY OF TSHWANE METROPOLITAN MUNICIPALITY
NOTICE OF A CONSENT USE APPLICATION IN TERMS OF CLAUSE 14(10) OF
THE TSHWANE TOWN-PLANNING SCHEME, 2008 (REVISED 2014)**

We, E C Town Planners, being the applicant of Erf 811 Doornpoort situated at 403 Buttercup Road, Doornpoort hereby give notice in terms of Clause 16 of the Tshwane Town-planning Scheme, 2008 (Revised 2014), that we have applied to the City of Tshwane Metropolitan Municipality for a Consent Use, under the zoning of "Residential 1" for "Boarding House," in order to use the existing buildings for a boarding house with a maximum of 9 rooms. The zoning of the property is "Residential 1" in terms of the Tshwane Town Planning Scheme, 2008 (Revised 2014).

Any objection(s) and/or comment(s), including the grounds for such objection(s) and/or comment(s) with full contact details, without which the Municipality cannot correspond with the person or body submitting the objection(s) and/or comment(s), shall be lodged with, or made in writing to: the Strategic Executive Director: City Planning and Development, PO Box 3242, Pretoria, 0001 or to CityP_Registration@tshwane.gov.za from 27 March 2024 until 24 April 2024.

Full particulars and plans (if any) may be inspected during normal office hours at the Municipal offices, City Planning and Development: Registration Office Pretoria, 1st Floor Middestad Building, 252 Thabo Sehume Street, or should any interested or affected party wish to view or obtain a copy of the land development application, a copy can be requested from the Municipality, by requesting such a copy through the following contact details: newlanduseapplications@tshwane.gov.za or from the applicant at ecstads@castelyn.com, for a period of 28 days from the date of first publication of the notice in the Provincial Gazette.

Closing date for any objections and/or comments: 24 April 2024

Date of publication: 27 March 2024

Address of applicant: P O Box 36262, Menlo Park and 98 Tenth Street, Menlo Park. Telephone 012 346 8772 / Cell phone 083 305 5487. Email: ecstads@castelyn.com

Item 39511

PLAASLIKE OWERHEID KENNISGEWING 421 VAN 2024**STAD VAN TSHWANE METROPOLITAANSE MUNISIPALITEIT KENNISGEWING VAN 'N
TOESTEMMINGSGEBRUIK AANSOEK IN TERME VAN KLOUSULE 16 VAN DIE TSHWANE
DORPSBEPLANNINGSKEMA, 2008 (HERSIEN 2014)**

Ons, E C Stadsbeplanners, synde die aansoeker te wees op Erf 811 Doornpoort geleë te Buttercupweg, Doornpoort gee hiermee kennis in terme van Klousule 16 van die Tshwane Dorpsbeplanningskema, 2008 (Hersien 2014), dat ons aansoek gedoen het by die Stad Tshwane Metropolitaanse Munisipaliteit vir 'n Toestemmingsgebruik onder die sonering van "Residensieel 1" vir "Losieshuis" ten einde die bestaande geboue te gebruik vir 'n losieshuis met 'n maksimum van 9 kamers. Die eiendom is gesoneer "Residensieel 1" volgens die Tshwane Dorpsbeplanning Skema, 2008 (Hersien 2014).

Besware teen of verhoë ten opsigte van die aansoek en die gronde vir die beswaar(e) / of verhoë(e) met volle kontak besonderhede, waarsonder die Munisipaliteit nie kan korrespondeer met die persoon of instansie wat die beswaar / verhoë ingedien het, moet ingedien word of skriftelik gedoen word by die Strategiese Uitvoerende Direkteur: Stadsbeplanning en Ontwikkeling, Posbus 3242, Pretoria, 0001 of gerig word tot CityP_Registration@tshwane.gov.za vanaf 27 Maart 2024 tot 24 April 2024.

Volledige besonderhede en planne (as daar is) kan gedurende gewone kantoorure besigtig word by Munisipale kantore, Stadsbeplanning en -ontwikkeling: Pretoria Kantore, 1^{ste} Vloer, Middestad Gebou, Thabo Sehume Straat 252, Pretoria, of indien 'n belanghebbende of geaffekteerde party 'n afskrif van die grondontwikkelingsaansoek wil sien of bekom, kan 'n afskrif van die Munisipaliteit aangevra word deur die volgende kontakbesonderhede te nader: newlanduseapplications@tshwane.gov.za of van die aansoeker by ecstads@castelyn.com, vir 'n tydperk van 28 dae vanaf die datum van eerste publikasie van die kennisgewing in die Provinsiale Staatskoerant.

Sluitingsdatum vir enige besware en / of kommentare: 24 April 2024
Datum van publikasie: 27 Maart 2024

Adres van die aansoeker: Posbus 36262, Menlo Park en Tiendestraat 98, Menlo Park. Telefoon 012 346 8772
Selfoon no 083 305 5487. Epos: ecstads@castelyn.com

Item 39511

LOCAL AUTHORITY NOTICE 422 OF 2024**AMENDMENT SCHEME 20-02-4694**

Notice is hereby given in terms of Section 22(4) of the City of Johannesburg Municipal Planning By-Law, 2016, that the City of Johannesburg Metropolitan Municipality has approved the amendment of the City of Johannesburg Land Use Scheme, 2018, by the rezoning of Portion 4 of Erf 91 Edenburg from "Residential 1" to "Residential 2", subject to certain conditions as indicated in the approved application, which Amendment Scheme will be known as Amendment Scheme 20-02-4694. Amendment Scheme 20-02-4694 will come into operation on the date of publication hereof.

The Amendment Scheme is filed with the Executive Director: Development Planning, 158 Civic Boulevard, Metropolitan Centre, A Block, 8th Floor, Braamfontein 2017 and is open for inspection at all reasonable times.

Hector Bheki Makhubo
Deputy Director: Legal Administration
City of Johannesburg Metropolitan Municipality /
Notice No. 588/2024

LOCAL AUTHORITY NOTICE 423 OF 2024**AMENDMENT SCHEME 02-18386 &
REMOVAL OF RESTRICTIVE TITLE CONDITIONS 13/0496/2018**

Notice is hereby given in terms of Section 22(4), read with Section 42(4) of the City of Johannesburg Municipal Planning By-Law, 2016, that the City of Johannesburg Metropolitan Municipality has approved the following in respect of Remainder of Erf 41 Atholl Extension 3:

- (1) The removal of Conditions (b), (c), (d), (e), (g), (i), (j) and (o) in Deed of Transfer T41703/2018;
- (2) The amendment of the City of Johannesburg Land Use Scheme, 2018, by the rezoning of the erf from "Residential 1" to "Residential 3", subject to certain conditions as indicated in the approved application, which Amendment Scheme will be known as Amendment Scheme 02-18386, which will come into operation on date of publication hereof

The Land Use Scheme is filed with the Executive Director: Development Planning, 158 Civic Boulevard, Metropolitan Centre, A Block, 8th Floor, Braamfontein 2017 and is open for inspection at all reasonable times.

Hector Bheki Makhubo
Deputy Director: Legal Administration
City of Johannesburg Metropolitan Municipality
Notice No. 666/2024

LOCAL AUTHORITY NOTICE 424 OF 2024**AMENDMENT SCHEME 20-01-4433**

Notice is hereby given in terms of section 22.(4) of the City of Johannesburg Municipal Planning By-Law, 2016 that the City of Johannesburg Metropolitan Municipality has approved the amendment of the Johannesburg Land Use Scheme, 2018 by the rezoning of Erf 837 Westdene from "Residential 1" to "Residential 3", subject to conditions as indicated in the approved application, which Land Use Scheme will be known as Land Use Scheme 20-01-4433.

The Land Use Scheme is filed with the Executive Director: Development Planning, 158 Civic Boulevard, Metropolitan Centre, A Block, 8th Floor, Braamfontein 2017 and is open for inspection at all reasonable times. Land Use Scheme 20-01-4433 will come into operation on date of publication hereof.

Hector Bheki Makhubo
Deputy Director: Legal Administration
City of Johannesburg Metropolitan Municipality
Notice No. 673/2024

LOCAL AUTHORITY NOTICE 425 OF 2024**AMENDMENT SCHEME 20-01-4433**

Notice is hereby given in terms of section 22.(4) of the City of Johannesburg Municipal Planning By-Law, 2016 that the City of Johannesburg Metropolitan Municipality has approved the amendment of the Johannesburg Land Use Scheme, 2018 by the rezoning of Erf 837 Westdene from "Residential 1" to "Residential 3", subject to conditions as indicated in the approved application, which Land Use Scheme will be known as Land Use Scheme 20-01-4433.

The Land Use Scheme is filed with the Executive Director: Development Planning, 158 Civic Boulevard, Metropolitan Centre, A Block, 8th Floor, Braamfontein 2017 and is open for inspection at all reasonable times. Land Use Scheme 20-01-4433 will come into operation on date of publication hereof.

Hector Bheki Makhubo
Deputy Director: Legal Administration
City of Johannesburg Metropolitan Municipality
Notice No. 673/2024

LOCAL AUTHORITY NOTICE 426 OF 2024

LOCAL AUTHORITY NOTICE 05 OF 2024

MOGALE CITY LOCAL MUNICIPALITY

The Mogale City Local Municipality hereby gives notice in terms of -

Section 67(4) of the Mogale City Spatial Planning and Land Use Management By-Law of 2018, that Mogale City Local Municipality in terms of the provisions of the Mogale City Local Municipality Land Use Scheme, 2022 approved the removal of restrictive title conditions g, g(i), g(ii), h, i, j and k from Deed of Transfer T16554/1974 of Erf 178 Chamdor Extension 1 Township.

The documents of the applications are filed with the Municipal Manager of Mogale City Local Municipality, Manager: Development Planning, First Floor, Furn City Building on the corner of Human Street and Monument Street, Krugersdorp and are open for inspection during normal office hours. These applications shall be deemed approved applications on the date of publication of this notice.

Municipal Manager, Mogale City Local Municipality, PO Box 94, Krugersdorp, 1740
27 March 2024; Notice No. 05/2024.

LOCAL AUTHORITY NOTICE 427 OF 2024

PUBLIC NOTICE

27 March 2024



GENERAL ENQUIRIES - 087 106 2471

EMERGENCY LINE - 016 360 7500

complaints@midvaal.gov.za

THE DRAFT CREDIT CONTROL AND DEBT COLLECTION BY-LAW

Dear Midvaal residents,

Please be advised that in accordance with Section 12(3), read with Section 21 of the Municipal Systems Act (Act 32 of 2000) (the Systems Act) and Section 7 of the Rationalisation of Local Government Affairs Act (Act 10 of 1998), the Midvaal Local Municipality is inviting all interested parties to review and comment on the draft Credit Control and Debt Collection By-law, as required by the legislation above.

The draft Credit Control and Debt Collection By-law document will be available for review from 27 March 2024 until 30 April 2024. The document will be accessible at all clinics, libraries, and satellite offices across the Municipal area of jurisdiction and on the Midvaal website.

The By-law seeks to give effect to the municipality's credit control and debt collection policy by virtue of section 98 of the Systems Act making provision to adopt By-laws to give effect to a policy which provides for the implementation and enforcement of credit control and debt collection. In terms of section 75A of the Systems Act the municipality must levy and recover fees, charges or tariffs in respect of any function or service of the municipality and recover collection charges and interest on any outstanding amount.

If you wish to provide any feedback or representation on the draft Credit Control and Debt Collection By-law document, please submit it in writing no later than 30 April 2024 to Legal Services: Corporate Support Services at the Midvaal Municipal Offices, Civic Centre, located at 25 Mitchell Street, Meyerton, during regular office hours between 07:30 to 13:00 and 13:30 to 16:00, Monday to Friday. You can also provide your comments via email at sibulelemh@midvaal.gov.za.

For further information, please contact Sibulele Mhlawuli at 016 360 7605. Yours in service excellence,

Original Signed by Municipal
Manager


MR. ANTON MARK GROENEWALD

MN: 3718/24

MUNICIPAL MANAGER

13 MARCH 2024

YOURS IN EXCELLENCE.

**MY MIDVAAL APP**Available on the
Google PlayAvailable on the
App Store

MIDVAAL LOCAL MUNICIPALITY

LOCAL AUTHORITY NOTICE 428 OF 2024

PUBLIC NOTICE

27 March 2024

THE PROPERTY RATES DRAFT BY-LAW

GENERAL ENQUIRIES - **087 106 2471**
EMERGENCY LINE - **016 360 7500**
complaints@midvaal.gov.za

Dear Midvaal residents,

Please be advised that in accordance with Section 12(3), read with Section 21 of the Municipal Systems Act (Act 32 of 2000) and Section 7 of the Rationalisation of Local Government Affairs Act (Act 10 of 1998), the Midvaal Local Municipality is inviting all interested parties to review and comment on the Property Rates draft By-law, as required by the legislation above.

The Property Rates draft By-law document will be available for review from 27 March 2024 until 30 April 2024. The document will be accessible at all clinics, libraries, and satellite offices across the Municipal area of jurisdiction and on the Midvaal website.

The By-law seeks to give effect to section 6(1) of the Local Government: Municipal Property Rates Act, 2004 (Act 6 of 2004), as amended, which requires that a municipality must adopt By-laws to give effect to the implementation of its Rates Policy and section 6(2) which directs that such Policy may differentiate between distinct categories of properties and owners liable for payment of the rates.

If you wish to provide any feedback or representation on the Property Rates draft By-law document, please submit it in writing no later than 30 April 2024 to Legal Services: Corporate Support Services at the Midvaal Municipal Offices, Civic Centre, located at 25 Mitchell Street, Meyerton, during regular office hours between 07:30 to 13:00 and 13:30 to 16:00, Monday to Friday. You can also provide your comments via email at sibulelemh@midvaal.gov.za.

For further information, please contact Sibulele Mhlawuli at 016 360 7605. Yours in service excellence,

Original Signed by Municipal
Manager

MR. ANTON GROENEWALD
MUNICIPAL MANAGER

MN3716/24
13 MARCH 2024

YOURS IN EXCELLENCE.

**MY MIDVAAL APP**

Available on the
Google Play

Available on the
App Store

**MIDVAAL LOCAL MUNICIPALITY**

LOCAL AUTHORITY NOTICE 429 OF 2024

PUBLIC NOTICE

27 March 2024

THE DRAFT TARIFFS BY-LAW

GENERAL ENQUIRIES - **087 106 2471**
EMERGENCY LINE - **016 360 7500**
complaints@midvaal.gov.za

Dear Midvaal residents,

Please be advised that in accordance with Section 12(3), read with Section 21 of the Municipal Systems Act (Act 32 of 2000) (the Systems Act) and Section 7 of the Rationalisation of Local Government Affairs Act (Act 10 of 1998), the Midvaal Local Municipality is inviting all interested parties to review and comment on the draft Tariffs By-law, as required by the legislation above.

The draft Tariffs By-law document will be available for review from 27 March 2024 until 30 April 2024. The document will be accessible at all clinics, libraries, and satellite offices across the Municipal area of jurisdiction and on the Midvaal website.

The By-law seeks to give effect to the municipality's tariff policy in terms of section 74(1) of the Systems Act which provides that a municipal council must adopt and implement a tariff policy on the levying of fees for municipal services provided by the municipality itself or by way of service delivery agreements, and which complies with applicable legislation. In terms of section 75(2) of the Municipal Systems Act, by-laws adopted in terms of subsection 74(1) may differentiate between different categories of users, debtors, service providers, services, service standards and geographical areas as long as such differentiation does not amount to unfair discrimination.

If you wish to provide any feedback or representation on draft Tariffs By-law document, please submit it in writing no later than 30 April 2024 to Legal Services: Corporate Support Services at the Midvaal Municipal Offices, Civic Centre, located at 25 Mitchell Street, Meyerton, during regular office hours between 07:30 to 13:00 and 13:30 to 16:00, Monday to Friday. You can also provide your comments via email at sibulelemh@midvaal.gov.za.

For further information, please contact Sibulele Mhlawuli at 016 360 7605. Yours in service excellence,

Original Signed by Municipal
Manager


MR. ANTON MARK GROENEWALD

MUNICIPAL MANAGER

YOURS IN EXCELLENCE.

MN: 3717/24

13 MARCH 2024

**MY MIDVAAL APP**Available on the
Google PlayAvailable on the
App Store**MIDVAAL LOCAL MUNICIPALITY**

LOCAL AUTHORITY NOTICE 430 OF 2024**CITY OF EKURHULENI METROPOLITAN MUNICIPALITY
CITY OF EKURHULENI AMENDMENT SCHEME B0978C
ERF 1749 BENONI TOWNSHIP**

It is hereby notified in terms of the provisions of sections 48(2) and 50(5) of the City of Ekurhuleni Metropolitan Municipality Spatial Planning and Land Use Management By-law, 2019, that the City of Ekurhuleni Metropolitan Municipality has approved the removal of restrictive title condition (1) from Deed of Transfer T55266/2021 and hereby adopted the land development application for the amendment of the City of Ekurhuleni Land Use Scheme, 2021, by the rezoning of Erf 1749 Benoni Township from "Residential 1" to "Business 3" for offices only, subject to certain further conditions.

The approved Amendment Scheme documents will lie for inspection at the Manager (Mr Mdumiseni Mkhize): Town Planning, Benoni Sub Section, City of Ekurhuleni Municipality, 6th Floor, Benoni Customer Care Centre, 76 Elston Avenue, Benoni, during normal office hours.

This amendment scheme was previously known as Benoni Amendment Scheme 1/1540 and is now known as Ekurhuleni Amendment Scheme B0978C. This Scheme shall come into operation on the date of publication of this notice.

Notice No: CD12/2024

CITY OF EKURHULENI METROPOLITAN MUNICIPALITY

LOCAL AUTHORITY NOTICE 431 OF 2024**CITY OF EKURHULENI METROPOLITAN MUNICIPALITY
PROCLAMATION IN TERMS OF SECTION 44 READ WITH SECTION 40 OF THE CITY OF EKURHULENI
METROPOLITAN MUNICIPALITY SPATIAL PLANNING AND LAND USE MANAGEMENT BY-LAW, 2019 FOR
APPROVED EXTENSION OF TOWNSHIP BOUNDARIES****BARTLETT EXTENSION 79 TOWNSHIP**

It is hereby declared that in terms of the provisions of section 44 read with section 40 of the City of Ekurhuleni Metropolitan Municipality Spatial Planning and Land Use Management By-law, 2019, that the extension of township boundaries in respect of Bartlett Extension 79 Township is approved, subject to the conditions as set out in the schedules hereto.

STATEMENT OF THE CONDITIONS UNDER WHICH THE APPLICATION MADE BY SAMUEL HENRY HAMMOND, LINDA ANNALENE HAMMOND, THE EXECUTOR OF THE ESTATE OF THE LATE RICHARD, HELMUT ALADAR DELFEL AND THE EXECUTOR OF THE ESTATE OF THE LATE MARGARET MARY DELFEL (HEREINAFTER REFERRED TO AS THE APPLICANT/TOWNSHIP OWNER) UNDER THE PROVISIONS OF CHAPTER 6 OF THE CITY OF EKURHULENI METROPOLITAN MUNICIPALITY SPATIAL PLANNING & LAND USE MANAGEMENT BY-LAW, 2019 FOR PERMISSION TO EXTEND THE TOWNSHIP BOUNDARIES TO INCLUDE PORTION 1100 (A PORTION OF PORTION 888) OF THE FARM KLIPFONTEIN 83 I.R. HAS BEEN GRANTED BY THE CITY OF EKURHULENI METROPOLITAN MUNICIPALITY

1. CONDITIONS OF ESTABLISHMENT**1.1 NAME**

The name of the township shall be BARTLETT EXTENSION 79.

1.2 DESIGN

The township shall consist of erven and streets as indicated on the Layout Plan for Bartlett Ext 79, dated 18 October 2023.

1.3 DISPOSAL OF EXISTING CONDITIONS OF TITLE

All erven shall be made subject to existing conditions and servitudes, if any, including the reservation of rights to minerals.

1.4 DEMOLITION OF BUILDINGS AND STRUCTURES

The applicant shall at its own costs cause all existing buildings/structures situated within the building line reserves, side spaces or over common boundaries to be demolished to the satisfaction of the municipality, when required by the municipality to do so.

1.5 REMOVAL OR REPLACEMENT OF EXISTING SERVICES

If, by reason of the establishment of the township, it should be necessary to remove or replace any existing municipal, TELKOM and/or ESKOM services, the cost of such removal or replacement shall be borne by the township owner. For purposes of removal or replacement, the township owner shall, at its own costs, protect the services by means of the registration of servitudes in favour of the EMM, TELKOM and/or ESKOM should it be deemed necessary.

1.6 ACCESS

Access to the township is permitted from the single access point along Ridge Road, via Erf 793 (internal private road) and must be provided to the satisfaction of the Roads & Stormwater Department.

1.7 CONDITIONS REGARDING THE PROVISION OF PARKS/OPEN SPACES, ENGINEERING SERVICES, INFRASTRUCTURE SERVICES AND OPERATION HOURS

The township owners shall, in terms of the provisions of section 86(4) of the City of Ekurhuleni Metropolitan Municipality Spatial Planning & Land Use Management By-Law, 2019, pay a lump sum contribution of R NIL to the local authority which amount shall be used by the local authority for the provision of land for parks and/or open spaces in or for the township.

Such contribution is payable in terms of the provisions of section 82 of the said By-Law, read with section 85 thereof.

The above amount is subject to escalation and review and the amount will be finalised as part of the Services Agreement for this Township.

1.8 SERVICES AGREEMENT

A services agreement shall be entered into between the Township Owner and the Municipality in terms of Chapter 7 of the By-Law.

1.9 CONSOLIDATION OF ERVEN

The Township Owner shall, at its own costs, after the proclamation of the township but prior to the development of any erf/unit in the township, consolidate Erf 1185 and Erf 792 Bartlett Extension 79 Township (to be known as Erf 1191) to the satisfaction of the Municipality.

The Municipality hereby grants approval for the consolidation of proposed Erf 1185 and Erf 792 Bartlett Extension 79 Township (to be known as Erf 1191) in terms of the By-law, which consolidation approval shall only come into operation on the proclamation of the township and subject to the section 125 certification in terms of the By-Law.

The Township Owner shall simultaneously with an application for a section 125 certification for the registration of erven in the township apply for a section 125 certification for purposes of the consolidation and shall comply with the conditions of the consolidation and the township for issuing of both certifications.

2. CONDITIONS OF TITLE

All erven shall be subject to the following conditions, imposed by the local authority in terms of the provisions of Chapter 6, Section 38 (5)(a)(iii) of the City of Ekurhuleni Metropolitan Municipality Spatial Planning & Land Use Management By-Law, 2019.

2.1 ERVEN 775 TO 791 & ERF 1191

- (a) The erf is subject to a servitude, 2m wide, in favour of the local authority, for sewerage and other municipal purposes, along any two boundaries other than a street boundary and in the case of a panhandle erf, an additional servitude for municipal purposes 2m wide across the access portion of the erf, if and when required by the local authority: Provided that the local authority may dispense with any such servitude.
- (b) No building or other structure shall be erected within the aforesaid servitude area and no large-rooted trees shall be planted within the area of such servitude or within 2m thereof.
- (c) The local authority shall be entitled to deposit temporarily on the land adjoining the aforesaid servitude such material as may be excavated by it during the course of the construction, maintenance or removal of such sewerage mains and other works as it, in its discretion may deem necessary and shall further be entitled to reasonable access to the said land for the aforesaid purpose subject to any damage done during the process of the construction, maintenance or removal of such sewerage mains and other works being made good by the local authority.
- (d) The erf is subject to a right of way servitude over Erf 793 (private Road) in the township

3.2. ERF 793

- (a) The erf is subject to a right-of-way servitude in favour of Erven 775 to 791 and Erf 1191 in the township.
- (b) The entire erf is subject to a servitude for sewerage, water reticulation, electrical purposes (excluding street lights) and other municipal purposes in favour of the local authority.

3.3. CONDITIONS IN FAVOUR OF THIRD PARTIES

3.3.1. ERVEN 775 TO 791 & ERF 1191

- (a) Every owner of the erf, or of any subdivided portion thereof, or any person who has an interest therein shall become and shall remain a member of the Home Owners' Association and be subject to its constitution until he /she ceases to be an owner of the aforesaid.
- (b) The erf may not be transferred without the prior written consent of the Section 21 company, or the universitas personarum (Home Owners' Association).
- (c) The term "Home owners' Association" in the aforesaid conditions of Title shall mean the homeowners association of (an Association incorporated in terms of Section 21 of the Companies Act, 1973 (Act 61 of 1973) as amended.

**CITY OF EKURHULENI METROPOLITAN MUNICIPALITY
CITY OF EKURHULENI AMENDMENT SCHEME F0557C
BARTLETT EXTENSION 79 TOWNSHIP**

It is hereby notified in terms of the provisions of Section 44 of the City of Ekurhuleni Metropolitan Municipality Spatial Planning and Land Use Management By-law, 2019 that the City of Ekurhuleni Metropolitan Municipality has approved and hereby adopted the land development application for the amendment scheme with regard to the properties in the township of Bartlett Extension 79 Township being an amendment of the City of Ekurhuleni Land Use Scheme, 2021.

The approved Amendment Scheme documents will lie for inspection at the Manager: Town Planning, Boksburg Sub Section during normal office hours.

This amendment is known as City of Ekurhuleni Amendment Scheme F0557C and shall come into operation on the date of publication of the notice.

(Reference number 15/3/3/05/79)

CITY OF EKURHULENI METROPOLITAN MUNICIPALITY

LOCAL AUTHORITY NOTICE 432 OF 2024**CITY OF TSHWANE METROPOLITAN MUNICIPALITY****LAND USE MANAGEMENT BY-LAW**

The Municipal Manager of the City of Tshwane Metropolitan Municipality hereby publishes in terms of section 162 of The Constitution of the Republic of South Africa, 1996 (Act 108 of 1996), read with section 13 of the Local Government: Municipal System Act, 2000 (Act 32 of 2000), and section 32 of the Spatial Planning and Land Use Management Act, 2013 (Act 16 of 2013), the City of Tshwane Metropolitan Municipality: Land Use Management By-law, 2016 (Amended 2024) as reflected hereunder and approved by Council on 25 January 2024.

The said By-law will come into operation on 30 April 2024.

MR JOHANN METTLER
MUNICIPAL MANAGER

27 MARCH 2024
(Notice 113/2024)

CITY OF TSHWANE METROPOLITAN MUNICIPALITY**LAND USE MANAGEMENT BY-LAW**

The Municipal Manager of the City of Tshwane Metropolitan Municipality hereby, in terms of section 13(a) of the Local Government Municipal Systems Act, 2000 (Act 32 of 2000), publishes the City of Tshwane Land Use Management By-law, 2016, (Amended 2024) as approved by its Council, as set out hereunder.

CITY OF TSHWANE LAND USE MANAGEMENT BY-LAW, 2016 (AMENDED 2024)

To give effect to "Municipal Planning" as contemplated in the Constitution of the Republic of South Africa, 1996, and in so doing to lay down and consolidate processes and procedures, to facilitate and make arrangements for the implementation of land development and land development applications, spatial planning and a Land Use Scheme within the jurisdiction of the City of Tshwane, in line with the Spatial Planning and Land Use Management Act, 2013 (Act 16 of 2013), to provide for the processes and procedures of a Municipal Planning and Appeals Tribunal and to provide for matters incidental thereto.

PREAMBLE

WHEREAS section 156(1) of the Constitution confers on municipalities the right to administer local government matters listed in Part B of Schedules 4 and 5 of the Constitution;

AND WHEREAS Part B of Schedule 4 of the Constitution lists all the local government matters including Municipal Planning;

AND WHEREAS section 156(2) of the Constitution empowers municipalities to make and administer by-laws for the effective administration of the matters which it has the right to administer;

AND WHEREAS it is necessary in terms of sections 20, 21, 22, 23, and 24 and related provisions of the Spatial Planning and Land Use Management Act, 2013 (Act 16 of 2013), to establish a uniform, recognisable and comprehensive system of spatial planning and land use management in its municipal area, to maintain economic unity, equal opportunity, equal access to government services and to promote social and economic inclusion;

AND WHEREAS the new system of local government requires an efficient, effective and transparent local government administration that conforms to constitutional principles;

AND WHEREAS it is necessary that procedures and institutions to facilitate and promote co-operative government and intergovernmental relations in respect of spatial planning and land use management be developed;

AND WHEREAS it is necessary to ensure the validity, surety and legitimacy of the Municipal Spatial Development Framework of the City of Tshwane through the determination of wide public participation and integration with all spheres of government sector plans as well as municipal infrastructure and transport planning;

AND WHEREAS it is necessary that in terms of Chapter 3 of the Spatial Planning and Land Use Management Regulations, the municipality determine the manner and format for land development and land use applications, categories and timeframes and processes and procedures related thereto;

NOW THEREFORE the City of Tshwane Metropolitan Municipality has adopted this By-law in terms of section 13 of the Municipal Systems Act, 2000 (Act 32 of 2000).

BE IT THEREFORE PROMULGATED in terms of section 13 of the Municipal Systems Act, 2000 (Act 32 of 2000), by the City of Tshwane Metropolitan Municipality of the following By-law.

CITY OF TSHWANE LAND USE MANAGEMENT BY-LAW, 2016 (AMENDED 2024)

CHAPTER 1

1 Definitions:

- (1) In this By-law, unless the context otherwise indicates:

“Act” means the Spatial Planning and Land Use Management Act, 2013 (Act 16 of 2013), as published on 5 August 2013 and as may be amended from time to time;

“additional information” or “necessary information” means any information that may reasonably be requested by the Municipality which in its opinion is necessary to consider and decide on a land development application read with Regulation 16(9) of the Act; provided that:

- (a) the Municipality may determine specific criteria, for purposes of requesting expert or technical reports for the provision of any municipal infrastructure services or determining the impact of a land development application, as a submission requirement;

“adopt or adopted” in relation to a Municipal Spatial Development Framework, Land Use Scheme, amendment scheme, policy or plans, means the publication of a notice in the Provincial Gazette, as may be required in terms of this By-law, confirming the adoption thereof as an approved document and stipulating the date of coming into operation thereof; which Land Use Scheme or amendment scheme documents shall be linked to the electronic zoning database of the Municipality, that will populate the official zoning certificate;

In the event of any land development application being approved, which application does not require any further notification in the Provincial Gazette to bring it into operation, the date on which the Municipality has certified in terms of this By-law, that the applicant has complied with the conditions of approval of the land development application, shall be the date at which it shall be adopted and deemed to be adopted; which document shall be linked to the electronic zoning database of the Municipality, that will populate the official zoning certificate;

“adjoining owner(s)” means the owner of any property sharing a common boundary with a property(ies) which forms the subject of a land development application or touches any corner of the aforesaid property(ies) and will include a property that may be separated from the aforesaid property by a road or a roadway or a right of way servitude or a railway reserve or open space, or similar properties read with Schedule 13 to this By-law; provided that:

- (a) where in the opinion of the Municipality any road, roadway, right of way, rail reserve or open space is of such an extent, size, location and/or nature, as to separate the adjoining property sufficiently from the property on which the land development application was submitted, the Municipality may determine that such adjoining property shall not be regarded as an adjoining property for purposes of this By-law;

“administrator” means in the context of any Land Use Scheme in the City of Tshwane the Premier of Gauteng or the Municipality duly delegated in the place and stead of the Premier in terms of relevant legislation;

“agricultural holding” means an agricultural holding as defined in the Agricultural Holdings (Transvaal) Registration Act, 1919 (Act 22 of 1919);

“amendment scheme” means an amendment to the Land Use Scheme which amendment has been approved and adopted by the Municipality and has come into operation in terms of this By-law or any other relevant law and an adopted amendment scheme shall have a corresponding meaning and include:

- (a) an amendment scheme contemplated in section 28(1) of the Act;
- (b) an application deemed to be an amendment scheme in terms of section 41(1)(a) of the Act;

- (c) an amendment of an existing Land Use Scheme as contemplated in section 9(6) of this By-law read with section 26(1) of the Act;
- (d) an approved and adopted land development application for the amendment of any provision of the Land Use Scheme applicable to a property(ies), and includes a rezoning and township establishment application in terms of sections 16(1) and 16(9)(b)(ii) of this By-law; and
- (e) conditions of approval that were imposed as part of the approval and adoption of the application for the amendment of the Land Use Scheme;

“appeal authority or body” means an Appeal Authority contemplated in section 19 of this By-law, as established by Council Resolution, in terms of section 51 of the Act and Regulation 20 of the Regulations to the Act, and Municipal Appeals Tribunal shall have a corresponding meaning;

“appeals tribunal” means the Appeal Authority as contemplated in the Act;

“applicant” means:

- (a) an owner(s); or
- (b) duly authorised person on behalf of the owner;

of property(ies) or land within the jurisdiction of the Municipality read with section 45 of the Act who submits a land development application or combination of land development applications contemplated in section 15 and 16 of this By-law. It also includes the municipality and an organ of state as an owner of a property(ies) or under who's control and management the property(ies) or land falls in terms of the Local Government Ordinance, 1939 (Ord. 17 of 1939), or relevant legislation;

“application” means an application submitted to the Municipality in terms of section 16 of this By-law or any other law as may be applicable in terms of this By-law and a land development application shall have a corresponding meaning;

“approved amendment scheme” means:

- (a) a draft amendment scheme that was approved in terms of this By-law or any other law, for which no notice has been published in the Provincial Gazette, to bring the amendment scheme into operation and which has not been adopted, and
- (b) in the case of a land development application on which no publication is required for the land development application in terms of this By-law or any other law; and
- (c) “approved scheme” shall have a corresponding meaning; **“approved land development application or approved application”** means an application approved in terms of this By-law or any other law, but for which no notice has been published in the Provincial Gazette, to bring the application or amendment scheme into operation and in the case of no publication being required for the land development application, which has not been adopted;

“approved scheme” means a Land Use Scheme in terms of section 11(9) of this By-law or an amendment to the Land Use Scheme which has been approved in terms of this By-law, but of which notice has not been given in the Provincial Gazette and read with the definition of “adopted”; and approved amendment scheme shall have a corresponding meaning;

“authorised official” means a municipal employee who is authorised by the Municipal Council to exercise any power, function or duty in terms of this By-law or the Act and Regulations or such further duties that may by delegation in terms of section 59 of the Local Government: Municipal Systems Act, 2000 (Act 32 of 2000), be assigned to him/her;

“body corporate” means a body corporate as contemplated in the Companies Act, 2008 (Act 71 of 2008) and the Sectional Title's Act, 1986 (Act 95 of 1986);

“bulk service” means the municipal capital infrastructure associated with that portion of an external engineering service which is intended to ensure provision of municipal infrastructure services for the benefit of multiple users or the community as a whole;

“beneficial owner” means where the Municipality determines for purposes of this By-law that specific property rights and equity in the property(ies) in terms of any repealed or other law grants such beneficial ownership and lawfully belongs to a person(s) even though dominium or formal title of the property has not been registered or transferred;

“building” means a building as contemplated in the National Building Regulations and Building Standards Act, 1977 (Act 103 of 1977);

“capacity” means the extent of availability of a municipal infrastructure service;

“Code of Conduct” means the Code of Conduct approved and adopted by the Municipal Council to which the members of the Municipal Planning Tribunal or Municipal Appeals Tribunal established in terms of sections 35 and 51 of the Act and/or any official appointed for purposes of considering land development applications shall be bound, as contemplated in section 17(2) read with Schedule 17 to this By-law;

“community” means residents, as may be determined by the Municipality, that have diverse characteristics but living in a particular area, with common interests, agenda, cause, who may or may not be linked by social ties, share common perspectives, and may engage in joint action in geographical locations or settings;

“conditions of approval” means condition(s) imposed by the Municipality in the approval of a land development application, including any conditions contained in the annexure(s) and/or plans and/or attachment(s) that form part of the approval and/or are referred to in the approval of the land development application;

“conditional approval” means an approval of a land development application in terms of this By-law by the Municipality, in which conditions are imposed, that in the opinion of the Municipality, have to be complied with prior to the land use rights, coming into operation or being adopted in terms of this By-law, or the registration of any property(ies) as a result of the approval of a land development application, read with sections 43 and 53 of the Act;

“conditions of establishment” and “conditions of approval” has a corresponding meaning in the context of an application for township establishment as contemplated in sections 16(4) and 16(5) of this By-law;

“consent use” means a consent for land use rights as contemplated in the Land Use Scheme in terms of the Act and/or this By-law, as may be amended from time to time;

“consolidation” means the joining of two or more adjacent properties into a single entity that is capable of being registered in the deeds registry as a single property, in terms of an approved consolidation application as contemplated in this By-law or any other law; provided that it shall:

- (a) include the consolidation of farm portions for purposes of this By-law read with the provisions of the Land Survey Act, 1997 (Act 8 of 1997) and section 41 of the Act;
- (b) not mean, or result in an amendment of the existing land use rights, which are attached to one or all the component properties so consolidated; and
- (c) not mean that the existing land use rights of such component properties shall be added together or spread, so as to apply generically to the consolidated property area, except in the event that the component erven have uniform land use rights, in which case, the land use rights may not be so concentrated or located on the consolidated erf that it shall bring about a result which, in the opinion of the Municipality, shall require a change in land use rights through a land development application;

“Constitution” means the Constitution of the Republic of South Africa, Act, 1996 (Act 108 of 1996), as may be amended from time to time;

“contact details” means an e-mail address and sufficient details, including but not limited to, a name, surname, telephone number (business or private), mobile phone number, postal and residential addresses that will enable an applicant, a Municipality or organ of state to contact a person, an applicant or organ of state and/or to execute the functions and provisions of this By-law and the Act, including the details of a contact person within the employ of the applicant, person or organ of state; provided that:

- (a) any person having provided their e-mail address, warrants and confirms that they have control and management of the e-mail address and the content of any e-mails received at that address for purposes of any communication and/or notification in terms of this By-law; and
- (b) that the failure of any recipient in reading any communication and/or notification via e-mail or failure in timeously reading any communication and/or notification via e-mail shall not be regarded in any form or manner as a failure by the Municipality to notify any body or person in terms of this By-law;

“conveyancer” means a conveyancer as defined in section 102 of the Deeds Registries Act, 1937 (Act 47 of 1937);

“day” means a calendar day provided that when any number of days is prescribed for the performance of any act in terms of this By-law, it must be calculated by excluding the first day and including the last day; provided further that, if the last day falls on a Sunday or public holiday, the number of days must be calculated by excluding the first day and also the Sunday or public holiday; and further that, if the day on which a notice in terms of this By-law must appear in any media or Provincial Gazette such notice may not appear on a Sunday or public holiday and which shall for purposes of the calculation of days be excluded;

“date of notice” or “date of notification” means the date on which a notice is served or delivered on a person or body as contemplated in the provisions of this By-law or published in the media or Provincial Gazette as the case may be and which date of notice shall not be served and appearance shall not be between 10 December to 10 January of any year or the period as may be determined by the Municipality from time to time; provided further that the days between 10 December and 10 January or for the period as determined by the Municipality shall not be included for purposes of the calculation of days in terms of this By-law;

“decision-making person or -body” means any person or body duly authorised by the Municipality who are required to take a decision in terms of this By-law or the Act;

“deeds registry” means a deeds registry as defined in section 102 of the Deeds Registries Act, 1937 (Act 47 of 1937);

“Deeds Registries Act” means the Deeds Registries Act, 1937 (Act 47 of 1937);

“deliver and delivery” means to submit or serve documents or copies on any organ of state, or person or body as contemplated in this By-law, of which proof of delivery must be obtained as may be prescribed by the Municipality, and delivering and serve shall have the same meaning;

“department” means a department of the administration of the Municipality in the context of this By-law;

“development principles” means the principles as set out in Chapter 2 of the Act read with development principles as may be determined in addition to those by the Municipality from time to time;

“development charge” means a financial charge or contribution that is levied by the Municipality, as contemplated in this By-law, for the provision, installation, enhancing, upgrading of engineering services, including payment of which will contribute towards the Municipality's expenditure on capital investment in municipal infrastructure services and provision of public transport read with sections 40(7)(b) and 49 of the Act, and engineering-, engineering services-, development contributions shall have a corresponding meaning;

“development-”, land use-” or “land development application” shall have a corresponding meaning as contemplated in section 35(2) of the Act and Regulation 15 of the Regulations to the Act;

“diagram” means a diagram as defined in the Land Survey Act, 1997 (Act 8 of 1997), but for purposes of this By-law shall be an approved diagram in terms of the Land Survey Act, 1997 (Act 8 of 1997);

“draft amendment scheme” means documents, maps and annexures submitted for purposes of the consideration of a land development application in terms of this By-law read with Schedule 1 to this By-law;

“draft Land Use Scheme” means a scheme prepared in terms of sections 24(1), 27 and 28 of the Act and sections 10, 11 and 12 of this By-law, for submission to a decision-making person or body, for approval to commence public participation in terms of section 26(5) of the Act and this By-law, and shall be referred to as a draft Land Use Scheme as contemplated in section 10(4) of this By-law until adopted by a Municipal Council in terms of section 11(9) and section 11(10) of this By-law;

“draft spatial development framework” means a draft spatial development framework as contemplated in section 5 of this By-law, which has been prepared for purpose of submission to a decision-making person or body, for approval to commence public participation in terms of sections 20 and 21 of the Act and section 5 of this By-law and shall be referred to as a draft spatial development framework until adopted in terms of section 5(5)(i) of this By-law by a Municipal Council;

“electronic zoning database” means the ArcGis database or similar electronic system of a Municipality, where the zoning data/information of the Land Use Scheme, is recorded, captured, updated and presented electronically.

“engineering services agreement” means a written agreement which is concluded between an owner of property on which a land development application has been brought in terms of this By-law and the Municipality and includes:

- (a) detailed and specific respective rights and obligations regarding the provision and installation of the external and internal engineering services required for an approved land development, further including the design, provision, installation, financing and maintenance of engineering services;
- (b) the associated development charges;
- (c) the standard of such engineering services as determined by the Municipality;
- (d) the classification of engineering services as internal or external services; and
- (e) any matter related to the provision of engineering services in terms of this By-law;

“engineering services agreement and services agreement” shall have a corresponding meaning;

“engineering service or services” means jointly internal and external engineering services whether provided by the Municipality, any other organ of state or a service provider, or any other person;

“environment and environmental considerations” has the same meaning and includes consideration of environmental issues and biodiversity;

“environmental legislation” means the National Environmental Management Act, 1998 (Act 107 of 1998) as amended, or any other law which may be enacted from time to time for purposes of regulating environmental activities in so far as it relates to land use rights, the Act and this By-law;

“environmental evaluation” means an evaluation of the environmental impact of a proposed land development application, conducted in accordance with environmental legislation and environmental guidelines which are from time to time issued and amended by the Department of Environmental Affairs or its successor in title or as may be required by the Municipality;

“erf” means land in an approved township registered in a deeds registry as an erf, lot, plot or stand or as a portion or the remainder of any erf, lot, plot or stand or land indicated as such on the general plan of an approved township and includes any particular portion of land laid out as a township which is not intended for a public place, whether or not such township has been recognized, approved, established and proclaimed as such in terms of this By-law or any repealed law;

“external engineering services” means with reference to the Act, an engineering service(s) situated outside the boundaries of a land development area and which is necessary to serve the use and development of the land development area and may include engineering services, which in the opinion of the Municipality, accumulatively impacts and serve the wider area within which the development falls, including, municipal infrastructure services, bulk services, link services; or engineering services which has been classified by agreement as such in terms of section 21(3) of this By-law;

“functional open space” means open space provided in compliance with a condition imposed by the Municipality in approving a land development application, which open space may be determined based on the type of land development application, read with the provisions of section 47 of this By-law, which allows for development of a usable consolidated recreational area(s), open space or parks which are linked to such an extent as to allow the community and/or residents to use such areas for communal recreational purposes or for it being set apart as a conservation area, as may be determined by the Municipality;

“general plan” means a general plan approved by the Surveyor-General in terms of the Land Survey Act, 1997 (Act 8 of 1997);

“illegal township” means land held under farm title or as an agricultural holding in terms of the Agricultural Holdings (Transvaal Registration) Act, 1919 (Act 22 of 1919), or other forms of ownership, used in the opinion of the Municipality for purposes contemplated in the definition of a township where such use is not being exercised as a result of the establishment of a township contemplated in section 16(9) of this By-law or a township established in terms of any other law, but excludes informal areas or other areas and uses either as a single or collective use as may be determined by the Municipality;

“incomplete land development application” means a land development application submitted without the prescribed accompanying documents as may be required by the Municipality or required in terms of the provisions of this By-law read with Regulation 16(3) of the Regulations to the Act and the Schedules to this By-law;

“informal areas” means the informal occupation of land by persons none of whom are the registered owner of such land, which persons are using the land for primarily residential purposes, with or without the consent of the registered owner and established outside existing planning legislation or zoning, and may include any settlement or area under traditional tenure;

“inspector and Development Compliance Officer” have a corresponding meaning and means a person designated or appointed as an inspector in terms of section 32 of the Act and/or a Development Compliance Officer appointed in terms of section 38 of this By-law or any other relevant law pertaining to the inspection of land and/or buildings in order to enforce compliance with this By-law, land use conditions or Land Use Scheme or any other law under the jurisdiction of the Municipality;

“interested and affected person” means any person or group of persons, legal entity or body that can demonstrate his/her/its interest in the land development application in terms of section 45(3) of the Act and with specific reference to spatial planning principles or development principles;

“internal engineering services” means an engineering service with reference to the Act, within the boundaries of a land development area, which is necessary for the use and development of the land development area and which is to be owned and operated by the Municipality, service provider or other body or which has been classified as such in terms of section 21(5) of this By-law;

“intervenor” means an interested and affected person who has applied in terms of Section 45(2) of the Act for intervenor status read with Schedule 26 in terms of this By-law and who has been granted the status of an intervenor by the Municipality, in a pending application for consideration before the Authorised Official, Municipal Planning Tribunal or the Municipal Appeals Tribunal, as contemplated in section 20 of this By-law read with section 45(2) of the Act and read with Regulation 31 of the Regulations to the Act;

“land” includes any improvement on property(ies) or interest in a property(ies);

“land area” and “land development area” shall have a corresponding meaning;

“land development” means the erection of buildings or structures on land, or the change of use of land, including township establishment, the subdivision or consolidation of land and/or any relaxation from the land use or uses permitted in terms of an applicable Land Use Scheme;

“land development application approval” means a decision to approve a land development application in terms of this By-law or relevant law by a decision-making person or body and includes any conditions under which the approval was granted, in terms of sections 16 and 18 of this By-law, but which has not been adopted or proclaimed and has not come into operation in terms of this By-law or the said legislation;

“land development application” means one, or a combination, of the following applications submitted to the Municipality under Chapter 5 of this By-law with the intention to obtain approval for land development:

- ☐ rezoning;
- ☐ consent use, permission, and relaxation in terms of the Land Use Scheme or the provisions of this By-law;
- ☐ the subdivision and/or consolidation of land;
- ☐ the removal, amendment or suspension or deletion of restrictive conditions as defined in the Act and as contemplated in section 41 and 47 of the Act or restrictive conditions as contemplated in section 16(2) of this By-law;
- ☐ consent of the Municipality in terms of Title Deed conditions or consent in terms of section 45(6) of the Act and/or contemplated in section 16(2)(d)(i) of this By-law;
- ☐ the establishment of a township;
- ☐ the extension of the boundaries of a township;
- ☐ the amendment or cancellation of a general plan; and/or
- ☐ any other land development application in terms of the Land Use Scheme or National or Provincial Planning and Development Legislation within the jurisdiction of the Municipality as may be determined by the Municipality from time to time;

but specifically excluding any request, allowance or administrative decision including but not limited to extensions of time applications and/or requests and/or where, as a result of effluxion of time an application may have lapsed, it shall not be regarded as a land development application on which a decision to lapse the application has been taken, in terms of this By-law, National or Provincial planning and development legislation;

“land development area” means land consisting of a property(ies) which land forms the subject of a land development application in terms of this By-law or any other law governing the change in land use;

“land use” means the purpose for which land and/or buildings are/or may be used lawfully in terms of a Land Use Scheme, existing scheme, amendment scheme or in terms of any other authorization, permit or consent issued by an erstwhile authority or the Municipality as its successor in title and includes any conditions related to such land use purposes read with section 26(1) of the Act;

“land use plan” means a plan that indicates the existing use of the land;

“layout plan” means a plan indicating information relevant to a land development application and the property(ies) intended for development, subdivision and/or consolidation and include the relative locations of the property(ies), to other property(ies), public places, or roads. The plan shall indicate the purposes for which the property(ies) are intended to be developed, denoted by location or description on the plan as contemplated in Form COT: F/5 of this By-law, which applies *mutatis mutandis*;

“Land Survey Act” means the Land Survey Act, 1997 (Act 8 of 1997);

“land use rights” means the adopted land use applicable to land and/or buildings in terms of this By-law or relevant law; for purposes of issuing a zoning certificate;

“Land Use Scheme or Scheme” means the documents referred to in Chapter 5 of the Act read with section 12 and Schedule 1 of this By-law, including any annexure or amendment scheme to the Land Use Scheme and Town-planning Scheme, as may have been adopted in terms of any other law in terms of section 26(2)(b) of the Act, and Land Use Scheme Regulations as contemplated in section 25 of the Act, shall have the same meaning;

“Land Use Scheme Register” means the register as contemplated in section 25(2)(c) of the Act read with section 12(2) of this By-law;

“link service” means the municipal infrastructure service associated with that portion of an external engineering service which links an internal engineering service to the applicable bulk service;

“local authority” and “municipality” have corresponding meanings;

“Mineral and Petroleum Resources Development Act” means the Mineral and Petroleum Resources Development Act, 2002 (Act 28 of 2002);

“Mining and Mining Rights” means mining as contemplated in the definitions of a Land Use Scheme in terms of Section 26 of the Act and this By-law, as may be amended from time to time, read with the Mineral and Petroleum Resources Development Act, 2002 (Act 28 of 2002) as may be amended from time to time;

“Municipal Appeals Tribunal” means the Executive Authority, a committee established in terms of provincial legislation, or a body or institution of the Municipality authorised in the case of a committee, body or institution, to deal with appeals in terms of section 51(6) of the Act;

“Municipal Council” means the Council of the Municipality as contemplated in Section 157 of the Constitution;

“municipal infrastructure service” means municipal services that include:

- (i) potable water and the provision of fire flow;
- (ii) sewerage and wastewater treatment;
- (iii) electricity distribution;
- (iv) municipal roads;
- (v) street lighting;
- (vi) storm water management;
- (vii) solid waste disposal;
- (viii) public transport infrastructure;
- (ix) non-motorised transport infrastructure;
- (x) systems, capital assets and other engineering services assets and processes related to engineering services;

“Municipal Manager” means the person appointed as the Municipal Manager for the City of Tshwane in terms of Section 82 of the Local Government Municipal Structures Act, 1998 (Act 117 of 1998), and includes any person acting in that position or to whom authority has been delegated;

“Municipal Planning Tribunal” means a Municipal Planning Tribunal established in terms of section 35 of the Act and, unless the context otherwise provides, includes the Authorised Official as contemplated in section 35(4) of the Act;

“municipal spatial development framework” means a Municipal Spatial Development Framework adopted by the Municipality in terms of Chapter 5 of the Municipal Systems Act, 2000 (Act 32 of 2000), sections 20 and 21 of the Act, read with Chapter 3 of this By-law and includes any component thereof or Regionalised Spatial Development Frameworks forming part of the Municipal Spatial Development Framework;

“Municipality” means the Municipality of the City of Tshwane Metropolitan Municipality or its successor in title as envisaged in section 155(1) of the Constitution established by Notice under section 11 and 12 in 2000 and amended by Notice No 1866 of 2010 in terms of the Local Government Municipal Structures Act, 1998 (Act 117 of 1998), and for the purposes of this By-law shall include a committee or official or group of officials duly delegated in terms of section 59 of the Municipal Systems Act, 2000 (Act 32 of 2000), to perform any duties assigned to them in terms of this By-law, the Municipal Planning Tribunal or the Authorised Official, where the context so requires;

“Municipal Systems Act” means the Local Government: Municipal Systems Act, 2000 (Act 32 of 2000);

“Natural Areas” means land ecologically sensitive, naturally rich in biodiversity and non-renewable resources for conservation purposes;

“notice” means a written notice and **“notify”** means to give notice in writing to any person in terms of this By-law, which notice may include it being sent by electronic means or where the context requires a notice to be served, delivered or published in terms of this By-law in the Provincial Gazette or other media; provided that where notice is given by electronic means, such notification shall comply with the provisions of the Electronic Communication Act, 2005 (Act 36 of 2005); provided further that:

- (a) should notification be done by e-mail or other electronic means, the calculation of days for purposes of this By-law shall be calculated from the date upon which an e-mail or electronic notification was sent to the recipient;
- (b) by providing an e-mail address or other electronic means of notification as per this By-law and any other law, for purposes of correspondence or notification, the person providing the said e-mail address or electronic means of notification, confirms that such electronic means is the preferred communication method and that he is in control and management of the said electronic media device or address;

“Non-Profit Company” or “NPC” means a Non-Profit Company as contemplated in Section 8 read with Section 10 and Schedule 1 of the Company's Act, 2008 (Act 71 of 2008) and includes companies which were previously established in terms of Section 21 of the Companies Act, 2008 (Act 71 of 2008), as a result of any land development application in terms of any law or conditions relating to land development on a property(ies);

“objector” means a body or person who has lodged an objection, with the Municipality, in response to a notice providing for public comment and/or objections as contemplated in this By-law, in the Land Use Scheme or any other planning and development legislation, read with Schedule 25 to this By-law, during any period allowed or specified in such notice(s); and includes:

- (a) interested and affected persons who negatively commented on a land development application as contemplated in section 45(3) of the Act;
- (b) interested and affected persons who conditionally supported a land development application; or

- (c) a person who successfully petitioned the Municipal Planning Tribunal or Appeal Authority to obtain intervenor status in terms of section 45(2) read with section 45(4) of the Act;

but excludes:

- (d) Ward Councillors who negatively commented on a land development application; provided that in terms of section 18 read with section 15(3) of this By-law, if he/she is invited to a hearing, it shall be without objector status;
- (e) interested and affected persons who submitted negative comments on the land development application prior to or after the closing date of the period allowed as indicated above;
- (f) interested and affected persons who submitted comments on the land development application indicating conditional support of the land development application prior to or after the closing date of the period allowed as indicated above;
- (g) a transferee of a property on which a transferor or previous owner of the property was an objector or resided, unless specifically granted authority to act on behalf of the transferor or objector through a Power of Attorney granted to him/her by the objector in terms of section 46 of this By-law.

“objection” means a written objection submitted by an objector(s) in terms of Schedule 25 to this By-law; provided that an objection which in the opinion of the Authorised Official does not comply with the minimum requirements, as contained in Schedule 25 to the By-law, shall:

- (a) not be regarded as an objection but shall be regarded as a comment only; and
- (b) any land development application in terms of this By-law or any other law, may be proceeded with as if no objection has been submitted or received, in terms of the categorization of applications, contemplated in section 15 of this By-law.

“organ of state” means an organ of state as defined in section 239 of the Constitution;

“open space(s)” means an area of land set aside and required to be legally protected, in the opinion and to the satisfaction of the Municipality, from development over and above the assignment of land use rights, which shall be for the use and benefit of a community, irrespective of ownership of such land and may include, in the opinion of the Municipality, recreational areas, natural areas, parks, public and private open space(s) for purposes of compliance with this By-law;

“owner” means any body or person registered in a deeds registry as contemplated in section 1, 2 and 102 of the Deeds Registries Act, 1937 (Act 47 of 1937), as the owner of land or beneficial owner in law and includes a municipality or any other organ of state as an owner or where properties have been vested and is under the control and management of the Municipality in terms of section 63 of the Local Government Ordinance, 1939 (Ord. 17 of 1939), for purposes of Chapter 5 of this By-law read with the definition of a Land Use Scheme in terms of the Act and as may be amended from time to time;

“owners association, property owners association and/or homeowners association and/or a voluntary association” means an association of owners established in terms of the relevant legislation, rules and regulations related to the establishment thereof, for purposes of co-ordinated management of an area or community as contemplated in section 34(3) read with Schedule 25 to this By-law;

“pending applications” means in the context of:

- (a) the transitional provisions of this By-law a land development application that was submitted on which no decision has been taken as yet or where it has been approved in terms of any other legislation dealing with land development applications prior to the enactment of the City of Tshwane Land Use Management By-law, 2016; and

- (b) a land development application in terms of this By-law means an application which has been submitted in terms of the City of Tshwane Land Use Management By-law, 2016 or as may be amended from time to time, which has not been adopted;

“permission” means a permission as contemplated in the Land Use Scheme in terms of the Act and/or this By-law as may be amended from time to time;

“person” means any natural or juristic person, including an organ of state;

“personal information” means personal information as defined in the Protection of Personal Information Act, 2013 (Act 4 of 2013).

“precinct plan” means a plan which forms a smaller geographical component of spatial planning as contemplated in section 6(2)(a) of this By-Law;

“private engineering services” means engineering services to be owned and operated by a private person or body, as a condition of the approval of a land development application and/or as may be agreed upon in an engineering services agreement in terms of this By-law and that is not taken over by the Municipality;

“proclaimed township” means in the context of any land development application in terms of this By-law, a township of which notice has been given in the Provincial Gazette in terms of section 16(9) of this By-law read with its amendment scheme as contemplated in section 16(4)(d) of this By-law or an approved township in terms of any other legislation, a township approved in terms of any repealed law relating to townships and a proclaimed township shall have a corresponding meaning;

“property(ies)” means any erf, erven, lot(s), plot(s) or stand(s), portion(s) or part(s) of farm portions or agricultural holdings, registered in the deeds registry as such;

“province” means the Province of Gauteng in terms of the Constitution;

“prescribe” means requirements or provisions in terms of this By-law, and/or requirements in terms of any of the schedules to this By-law or other relevant legislation;

“private street or road” means a street to which the general public has not obtained a common right of access, of which the control, maintenance and management thereof has not vested in the Municipality, that is nominally used as a street or roadway either through ownership or through the registration of a right of way in favour of any property, body or person, on private property and shall be approved as access for purposes of exercising land use rights granted in terms of a Land Use Scheme in operation. The granting of any right of way in favour of the Municipality over such private street shall not be regarded as having granted any rights of access to the general public;

“public place” means any open and/or enclosed place, park, street, road, bridges, public transport area(s) or thoroughfare or other similar area of land shown on a general plan or diagram which is for the use and benefit of the general public and is owned by or vests with the Municipal Council to which the public has a common right of access, and includes a public open space and a servitude for any similar purposes in favour of the general public as contemplated in the Act and read with section 63 of the Local Government Ordinance, 1939 (Ord. 17 of 1939);

“registered planner” means a person registered as a professional planner or a technical planner contemplated in section 13 of the Planning Profession Act, 2002 (Act 36 of 2002), unless the South African Council for Planners has reserved the work to be performed by a registered planner in terms of section 16 of the said Act, in which case a registered planner shall mean that category of registered persons for which such work has been reserved;

“Registrar of Deeds” means a registrar as defined in the Deeds Registries Act, 1937 (Act 47 of 1937);

“Regulations” means the Spatial Planning and Land Use Management Regulations: Land Use Management and General Matters 2015 as published on 13 November 2015 and as may be amended from time to time;

“restrictive condition” means a restrictive condition as contemplated in section 16(2) of this By-law read with section (2)(2), sections 41 and 45(6) and 47 of the Act;

“rezoning” means the amendment of the zoning of property(ies) or land as contemplated in a Land Use Scheme;

“road reserve, road or street” means a street as defined in the Local Government Ordinance, 1939 (Ord. 17 of 1939) read with section 63 thereof, the definition of a public place in terms of this By-law and shall include any road or roadway zoned as a road or street, or an area of land that is nominally used as a street or road, whether on public or private property, for purposes of this By-law;

“service provider” means a person or entity that provides a service on behalf of an organ of state or may include a non-profit company in terms of the Companies Act, 2008 (Act 71 of 2008), responsible for the provision and maintenance of engineering services within a land development area;

“servitude” means a servitude registered against a title deed of a property(ies) or which has been created through legislation;

“site development plan” means a plan which reflects full details of the intended development, including the relative location of existing buildings and structures, the location of engineering services, access to the property(ies), parking, existing developments and features that will/must be retained, areas for landscaping, and any other required information or details as may be determined by the Municipality but excludes a site development plan as defined or required in terms of a Land Use Scheme for purposes of a site development plan application;

“social infrastructure” means infrastructure as may be determined by the Minister in terms of the Act, with specific reference to section 42(1)(c)(v) of the Act and may include for purposes of this By-law, infrastructure normally or otherwise reasonably associated with land for cultural, social, educational, recreational, welfare and other activities for the use and benefit of the community;

“spatial development framework” means a spatial development framework referred to in Chapter 4 of the Act and read with sections 23 to 35 of the Municipal Systems Act, 2000 (Act 32 of 2000), and this By-law;

“subdivision” means a subdivision of a property as contemplated in section 16(12) of this By-law, the provisions whereof shall apply *mutatis mutandis* to a subdivision of a property registered as a farm portion, or a portion of a farm portion, or an agricultural holding, or a portion of an agricultural holding;

“Surveyor-General” means the Surveyor-General as defined in the Land Survey Act, 1997 (Act 8 of 1997);

“the Department responsible for Development Planning” means the department or any institutional administrative body responsible for development planning as part of the municipal planning function of the Municipality appointed to administer development planning powers, functions and duties, at any time, within the Municipality as may be approved by the Municipal Council;

“this By-law” means any section, Schedule, and/or Form to this By-law;

“title deed” means any deed registered in a Deeds Registry recording ownership of land and includes deeds of grant and ninety nine (99) year leasehold titles;

“township” shall be read in conjunction with the definition of **“illegal township”** and means any property(ies), sites and/or land that:

- (a) is laid out or divided or subdivided into or developed or to be developed, as a single property or multiple properties for residential, business, industrial, institutional, educational, community services and/or similar or other purposes or land uses, as may be contained in a Land Use Scheme;

- (b) are arranged in such a manner as to have the character of what constitutes a township, in the opinion of the Municipality, including:
 - (i) intended or actual single or multiple ownership of erven, land or units, and/or multiple land use rights; and/or
 - (ii) which may or may not be intersected or connected by or abut on any public or private street or roadway, in the case of a proposed sectional title scheme; and
 - (iii) public or private streets or roadways shall for the purposes of this definition include a right of way or any land used for purposes of a street, road, or roadway whether surveyed and/or registered, which is only notional in character;

“township owner” means the person who is the owner of an approved township or any remaining portion of an approved township or his/her successor in township title; provided that:

- (a) the Municipality may determine, based on the obligations of a township owner in terms of this By-law or any other legislation and in its sole discretion, that a township owner may consist of more than one person, ownership in undivided shares or body read with the provisions of the Deeds Registry Act, 1937 (Act 47 of 1937); provided further that the number of owners or township owners in terms of this By-law or any other legislation, may be limited in the sole discretion of the Municipality.

“township register” means an approved subdivision register of a township in terms of the Deeds Registries Act, 1937 (Act 47 of 1937);

“zoning” means where the context indicates the zoning categories and conditions relating thereto contained in a Land Use Scheme.

- (2) The definitions in subsection (1) apply to the Schedules, Forms and Land Use Scheme in operation within the jurisdiction of the City of Tshwane and any reference to legislation or regulatory document in this By-law shall include reference to any lawful amendment thereof.
- (3) Should there be any conflict in the interpretation of any provision or definition of this By-law and any other national or provincial legislation, this By-law shall prevail, having regard to section 146, 147, 156(2), and 155(7) read with Schedule 4, Part B of the Constitution.

CHAPTER 2**TRANSITIONAL ARRANGEMENTS****2 Application of this By-law and Conflict of Laws**

- (1) The provisions of this By-law apply to all properties within the jurisdictional geographical area of the Municipality, including properties owned by the state.
- (2) This By-law binds every owner and their successor-in-title and every occupier of a property(ies), including the state.
- (3) When considering an apparent conflict between this By-law and another law, a court must prefer any reasonable interpretation that avoids a conflict over any alternative interpretation that results in a conflict.
- (4) Where:
 - (a) a provision of a Land Use Scheme is in conflict with the provisions of this By-law, the provisions of this By-law shall prevail; and
 - (b) any provision of this By-law is in conflict with the provision of the Act or any provincial legislation this By-law shall only prevail in so far as it relates to Municipal Planning.
- (5) Where there is a conflict between this By-law and another By-law, this By-law prevails over the affected provision of the other By-law in respect of any Municipal Planning matter.

3 Pending land development applications in terms of other legislation before the Municipality

- (1) Any land use or development application or other matter in terms of any provision of National or Provincial legislation dealing with land development applications that are pending before the Municipality on the date of the coming into operation of this By-law, shall be dealt with in terms of that legislation; provided that:
 - (a) if that legislation is repealed and in terms of that legislation's transitional provisions; or
 - (b) in the absence of any transitional provisions in the that legislation or other law; or
 - (c) where legislation becomes inconsistent with the Act as a result of the enactment of this By-law;

it may in consultation with the applicant be dealt with in terms of this By-law, read with section 2(2) and section 60 of the Act;

provided that:
 - (i) the timeframes in terms of this By-law for the processing and deciding on land development applications shall not be applicable to any applications dealt with in terms of subsection (1)(a) to (c);
 - (ii) but the timeframes after approval of a land development application in terms of subsection (1)(a) to (c) read with section 43(2) of the Act shall apply;
 - (d) a land development application contemplated in subsection 1(a) to (c), to be dealt with in terms of this By-law, shall be dealt with in accordance with the type and format of land development applications capable of being submitted in terms of this By-law as may be determined by the Municipality.
- (2) (a) Reference to the Municipality in terms of legislation contemplated in subsection (1), shall be reference to the Municipal Planning Tribunal, Municipal Appeals Tribunal or Authorised Official for purposes of the consideration and decision making on land development applications, in that legislation;

- (b) Land development applications contemplated in subsection (1) shall be dealt with as categorised in terms of section 15(1) and 15(3) of this By-law; and
- (c) subsection (b) shall apply *mutatis mutandis* for purposes of dealing with land development application in terms of subsection (1)(a) and (b).

Pending applications and land use with the adoption of a new Land Use Scheme

- (3) Where on the date of the coming into operation of an approved Land Use Scheme, which is the first scheme coming into operation, wherein, in terms of sections 26 and 27 of the Act and section 11 of this By-law:
 - (a) any land or building is being used; or
 - (b) within one month immediately prior to that date, was used;

for a purpose, which is not a purpose for which the land concerned has been zoned in terms of that Land Use Scheme contemplated in subsection (2), but-

 - (i) which is otherwise lawful; and
 - (ii) not subject to any prohibition in terms of this By-law,

the use may, subject to the provisions of subsection (4), be continued after that date.
- (4) The right to continue using any land or building by virtue of the provisions of subsection (3) shall:
 - (a) where the right is not exercised in the opinion of the Municipality for a continuous period of 15 months, lapse at the expiry of that period;
 - (b) Deleted;
 - (c) where on the date of the coming into operation of a Land Use Scheme in terms of subsection (3):
 - (i) a building, erected in accordance with an approved building plan, exists on land to which the Land Use Scheme relates; and
 - (ii) the erection of a building, in accordance with an approved building plan, has commenced on land and the building does not comply with a provision of the Land Use Scheme, the building shall be deemed to comply with that provision of the Land Use Scheme;
- (5) Where existing buildings have lawfully been erected prior to the adoption of the Land Use Scheme as contemplated in subsection (4); no regard shall be had to those provisions of the newly adopted Land Use Scheme affecting the land use rights on the property(ies), which comes into operation after that date; provided that should any deviation, extensions or alterations of the buildings take place after the adoption of the Land Use Scheme, a land development application in accordance with the adopted Land Use Scheme and this By-law, shall be required, must be approved and adopted, including obtaining approved building plans or building alterations plans and occupation certificates as may be required.
- (6) Within one year from the date of the coming into operation of an approved Land Use Scheme:
 - (a) the holder of a right contemplated in subsection (3) may deliver a notice to the Municipality in writing that he/she is prepared to forfeit that right; and
 - (b) the owner of a building contemplated in subsection (4)(c) may deliver a notice to the Municipality in writing that he/she is prepared to forfeit any right acquired by virtue of the provisions of that subsection.
- (7) Where at any proceedings in terms of this By-law it is alleged that a right has lapsed in terms of subsection (3)(a), such allegation shall be deemed to be correct until the contrary is proved.

- (8) Where any land use provisions are contained in any title deed, deed of grant or 99 (ninety nine) year leasehold, which did not form part of a Land Use Scheme, such land use provisions shall apply as contemplated in subsection (3).
- (9) If the geographic area of the Municipality is demarcated to incorporate land from another Municipality then the Land Use Scheme applicable to that land shall prevail until the Municipality amends, repeals or replaces it subject to sections 9 and 13 of this By-law.

Land development applications to be submitted after the coming into operation of this By-law

- (10) In terms of the Act and specifically the Regulations, the Municipality may determine the processes and procedures for spatial planning, land use, land use management and land development including land development applications, consistent with the Act and upon coming into operation of this By-law, any legislation providing alternative or parallel processes and procedures other than any determined by the Municipality, shall be deemed to be inconsistent with the Act as contemplated in section 2(2) of the Act.
- (11) Upon the coming into operation of this By-law all land development applications and processes and procedures related thereto shall be submitted and dealt with in terms of this By-law.

Appeals pending or submitted in terms of other legislation upon the coming into operation of this By-law

- (12) Where with the coming into operation of this By-law any legislation becomes inconsistent with the By-law or the Act, in terms of section 2(2) of the Act, but the said legislation provides for an appeal procedure against a decision of the Municipality on a land development application, such appeals lodged, either in terms of that legislation, the Act or the By-law shall be dealt with by the Municipal Appeals Tribunal and for that purpose the processes and procedures as contemplated in that legislation and the By-law shall apply, whichever is applicable.

Pending in principle decisions

- (13) Where any land development applications on a property(ies) that fall within the jurisdiction of the City of Tshwane, had been approved by any erstwhile municipality, prior to 30 June 2010, which Municipality has been incorporated within the jurisdiction of the City of Tshwane and further which approvals are regarded as an in-principle approval, such applications shall be dealt with as follows:
 - (a) The provisions of this subsection shall only apply to land development applications that have not been adopted and the land use rights have not been linked on the electronic zoning database.
 - (b) An applicant wishing to proceed with any land development application approved, but not adopted or linked as contemplated in subsection (a) above, shall provide the Municipality with such information as contemplated in Schedule 27 to this By-law, in order to verify the validity of the approval of the application; failing which, the approved land use rights will not be regarded as valid and will not be linked to the electronic zoning database;
 - (c) Where conditional approval was granted by the erstwhile municipalities, but the requirements for purposes of complying with the said conditions have not been specified and/or require further determination, the approval shall be regarded as an in-principle approval for purposes of subsection 3(13).
 - (d) Applications contemplated in this subsection shall be subject to the issuing of a final approval by the Municipality, which approval shall capture all conditions of approval to be complied with by the applicant, any relevant scheme documentation and may contain conditions determining a time period within which the conditions must be complied with read with section 43 of the Act and requirements for the payment of any engineering services contributions/development charges or parks and open space payments.

- (e) If the owner/applicant cannot provide information, which in the sole opinion of the Municipality, will place it in a position to verify that the approval was granted by the erstwhile Municipality, the application shall be regarded as having not been approved and lapsed.
 - (f) Any land development application approval granted by the erstwhile municipality(ies) that is not brought into operation or adopted as contemplated in this By-law, within three (3) years of the enactment of this subsection 3(13), shall lapse.
 - (g) No land use rights that may have been approved by any erstwhile municipality(ies) shall be adopted and/or linked, if the owner/applicant has not provided proof to the satisfaction of the Municipality that all conditions that were imposed in the approval have been complied with and that the approval can legally be adopted in so far as it may have been granted contrary to the provisions of any Land Use Scheme in operation.
- (14) In the case of any application for the amendment of any Land Use Scheme in operation, that has been submitted in terms of any land development or town-planning legislation other than this By-law and the application for amendment has not been adopted; the Municipality may:
- (a) re-calculate any engineering services contributions and contribution towards the provision of parks and open spaces, that may have been or would have become payable in terms of that legislation;
 - (b) require the applicant and/or owner to pay such engineering services and parks and open space contributions prior to the rights being adopted;
- (15) All land development applications submitted and/or pending within the jurisdiction of the City of Tshwane, in terms of any other National or Provincial land development legislation, other than in terms of the City of Tshwane Land Use Management By-law, 2016, must be finalized, by no later than three (3) years from the date of the commencement of this subsection in terms of this By-law, failing which the application shall be regarded as lapsed; provided that finalized in the case of:
- (a) a subdivision, division of land, consolidation and/or township establishment shall be a confirmation by the Municipality, that any newly created individual property(ies) is/are registrable and/or transferable, as contemplated in that legislation;
 - (b) a rezoning and removal of restrictive conditions application or similar application shall be the publishing of notices in the Provincial Gazette bringing the decision on the said applications into operation read with adopted in terms of this By-law;
 - (c) a consent use, permission, relaxation application or any other consent application granted by the Municipality in terms of a Land Use Scheme, shall be the compliance by the applicant with the conditions of approval and adopted as contemplated in the definition of this By-law.

CHAPTER 3

4 Municipal Spatial Development Framework

- (1) The Municipality shall draft a Municipal Spatial Development Framework in terms of sections 6, 20, 21 and relevant provisions of the Act, read with sections 23 to 35 of the Municipal Systems Act, 2000 (Act 32 of 2000).
- (2) In the preparation and drafting of a Municipal Spatial Development Framework the Spatial Development Framework shall contain the essential elements of the content of both the Act and Municipal Systems Act, 2000 (Act 32 of 2000), or provincial legislation and the Municipality may for purposes of reaching its constitutional mandate include any matter which it may deem necessary for municipal planning.
- (3) In the drafting and the adoption of a Municipal Spatial Development Framework, the Municipality shall make transitional provisions and arrangements with regard to the manner in which the Municipal Spatial Development Framework shall be implemented.

- (4) Over and above that which in terms of subsection (1) to (3) must be contained in a Municipal Spatial Development Framework, the Municipality may determine the components of the Spatial Development Framework and any further plans, policies and/or instruments by virtue of which the Municipal Spatial Development Framework shall be applied, interpreted and implemented.
- (5) A Municipal Spatial Development Framework does not confer, cancel, limit, compromise or infringe on land use rights but guides and informs decisions to be made by the Municipality relating to land development.
- (6) The provisions of subsections (1) to (5) and sections 5 and 6 of this By-law shall apply *mutatis mutandis* to the drafting, review or amending of a Municipal Spatial Development Framework.

5 Drafting, Reviewing or Amending of Municipal Spatial Development Frameworks and integration

- (1) For purposes of drafting, reviewing or amending its Municipal Spatial Development Framework the Municipality may:
 - (a) convene a Technical Steering Committee to co-ordinate the input into the Municipal Spatial Development Framework;
 - (b) determine the members of such a Technical Steering Committee referred to in subsection (a) hereof which may include but not limited to -
 - (i) National Departments, Provincial Departments, Engineering Services providers, tribal or traditional leadership and/or Departments; or
 - (ii) any other body or person that may assist in providing information and technical advice or may represent specific community- or interest groups on the content of the Municipal Spatial Development Framework;

provided that:

nothing contained in this section shall oblige the Municipality to include as members of the Technical Steering Committee any person or body or interest group outside the Municipal Administration or Municipal Council or Municipal Institutional Structures.
- (2) In addition to section 4(2) read with section 4(4) of this By-law the Municipality may include in its Municipal Spatial Development Framework:
 - (a) a Metropolitan Spatial Development Framework;
 - (b) Regionalised Spatial Development Frameworks;
 - (c) Local Spatial Development Frameworks;
 - (d) Precinct plans and Capital Investment Frameworks; and/or
 - (e) other plans or frameworks relevant to specific geographical areas.
- (3) The purpose and content of the Municipal Spatial Development Framework must, over and above what is contained in the Act, specifically:
 - (a) include a longer-term spatial depiction of the desired form and structure of the geographic area to which it applies, read with section 21 of the Act;
 - (b) include land use management guidelines regarding the appropriate nature, form, scale and location of development, contributing to spatial co-ordination;
 - (c) guide investment and planning for municipal departments and where appropriate other spheres of government;

- (d) guide investment for the private sector;
 - (e) reflect relevant provisions of strategies, policies, plans and other planning mechanisms adopted by the Municipal Council; and guiding decision making on land development applications; and
 - (f) include any other provision which in the opinion of the Municipality is required to comply with its constitutional objectives.
- (4) Process of drafting:
- (a) The Municipality shall take a decision on the requirements for drafting, reviewing or amending its Municipal Spatial Development Framework, provided it also:
 - (i) adopts a process for drafting the Municipal Spatial Development Framework which complies with the Municipal Systems Act, 2000 (Act 32 of 2000) and any other applicable law;
 - (ii) determines the nature and extent of the public participation processes to be followed over and above the requirements in terms of the applicable legislation;
 - (iii) determines the form and content of the Municipal Spatial Development Framework;
 - (iv) determines the drafting scale to be used on the plans and documents and whether the plans and documents should be available in an electronic medium if required;
 - (v) determines other relevant issues impacting on the Municipal Spatial Development Framework which may promote the interpretation and/or implementation thereof.
 - (b) After the decision as contemplated in subsection (a) the Department responsible for Development Planning shall draft a Municipal Spatial Development Framework.
 - (c) After drafting of the Municipal Spatial Development Framework it shall be submitted to the Municipal Council for adoption as the draft Municipal Spatial Development Framework with a written report from the relevant Department responsible for Development Planning which report must at least:
 - (i) indicate the rationale in the approach to the drafting of the Municipal Spatial Development Framework;
 - (ii) summarise the process of drafting the Municipal Spatial Development Framework;
 - (iii) summarise the public participation process to be followed with reference to subsection (a)(ii);
 - (iv) indicate the departments that were engaged in the drafting of the Municipal Spatial Development Framework;
 - (v) indicate the alignment with the National and Provincial Development Frameworks;
 - (vi) indicate any sector plans that may have an impact on the Municipal Spatial Development Framework of the Municipality;
 - (vii) indicate how the Municipal Spatial Development Framework complies with the requirements of relevant national and provincial legislation and relevant provisions of strategies adopted by the Municipal Council;
 - (viii) recommend whether a Technical Steering Committee be appointed in terms of subsection (1); and

- (ix) recommend the adoption thereof as the draft Municipal Spatial Development Framework for the Municipality, to be used for the public participation processes, in terms of the relevant law and this By-law.
 - (d) A registered planner must sign the report required in terms of subsection (c);
 - (e) The Municipal Council shall adopt, with or without amendments, the draft Municipal Spatial Development Framework and authorise the public participation thereof in terms of this By-law and the relevant legislation.
- (5) Public participation:
- (a) for purposes of public participation in the preparation of a Municipal Spatial Development Framework, the public participation shall contain and comply with all the essential elements of any notices to be placed in terms of the Act or the Municipal Systems Act, 2000 (Act 32 of 2000);
 - (b) without detracting from the provisions of subsection (a) the Municipality shall:
 - (i) publish a notice in the Provincial Gazette in English and one other official language commonly spoken in the area, once a week for two consecutive weeks;
 - (ii) publish a notice in two local newspapers circulating in the area of jurisdiction of the Municipality in English and one other official language commonly spoken in the area, once a week for two consecutive weeks; and
 - (iii) use any other method of communication it may deem appropriate;
 of its intention to draft, review or amend the Municipal Spatial Development Framework and the process to be followed in accordance with section 28(3) of the Municipal Systems Act, 2000 (Act 32 of 2000).
 - (c) The Municipality may for purposes of public engagement arrange:
 - (i) specific consultations with professional bodies, ward communities or other groups; and/or
 - (ii) open day(s) in order for the public to peruse the draft Municipal Spatial Development Framework; and/or
 - (iii) public meetings,
 to engage in the content of the draft Municipal Spatial Development Framework.
 - (d) The notice contemplated in subsection (b) shall specifically state that any person or body wishing to provide comments shall:
 - (i) do so within a period of 60 days from the first day of publication of the notice;
 - (ii) provide written comments; and
 - (iii) provide their contact details as specified in the definition of contact details.
 - (e) The Municipality must inform the MEC of the Province in writing of:
 - (i) its intention to draft, review or amend the Municipal Spatial Development Framework;
 - (ii) its decision in terms of subsection (4)(e); and
 - (iii) the process that will be followed in the drafting, review or amendment of the Municipal Spatial Development Framework including the process for public participation.

Consideration of the Municipal Spatial Development Framework

- (f) After the public participation process contemplated in subsection (5)(a) to (e) the Department responsible for Development Planning shall review and consider all submissions made in writing or during any engagements.
- (g) The Department responsible for Development Planning shall for purposes of proper consideration provide its written comments on the submissions made, which comments shall form part of the documentation to be submitted to the Municipal Council for final consideration, approval and adoption of its Municipal Spatial Development Framework.
- (h) The Department responsible for Development Planning shall where required, and based on submission received, make final amendments to the Municipal Spatial Development Framework, provided that if such amendments are in its opinion materially different to what was published in terms of subsection (5)(a) to (e), the Municipality must follow a further consultation and public participation process before adoption by the Municipal Council as provided for in subsection (5)(a) to (e).
- (i) The Municipal Council must adopt the Municipal Spatial Development Framework with or without amendments, and must within 60 days of its decision give notice of the adoption thereof in the media circulating in its area of jurisdiction, in English and one other official language, and in the Provincial Gazette; which notice may include a summary in accordance with subsection 25(4) of the Municipal Systems Act, 2000 (Act 32 of 2000).
- (j) After the approval of the Municipal Spatial Development Framework the Municipality shall submit the approved and adopted Municipal Spatial Development Framework to the MEC.

6 Metropolitan, Regionalised and Local Spatial Development Frameworks

- (1) The Municipality may, with reference to section 5 of this By-law, adopt a Metropolitan Spatial Development Framework and/or Regionalised Spatial Development Frameworks and/or Local Spatial Development Frameworks, for a specific geographical area or a portion of the municipal area.
- (2) The purpose of a Regionalised or Local Spatial Development Framework is to:
 - (a) provide detailed spatial planning guidelines or further plans for a specific geographic area or parts of specific geographical areas and may include precinct plans;
 - (b) provide more detail in respect of a proposal provided for in the Municipal Spatial Development Framework or necessary to give effect to the Municipal Spatial Development Framework and/or its Integrated Development Plan and other relevant sector plans;
 - (c) address specific land use planning needs of a specified geographic area in relation to the greater municipal area of the Municipality;
 - (d) provide detailed policy and development parameters for land use planning;
 - (e) provide detailed priorities in relation to land use planning in so far as they are linked to land use management, land use and transport integration, biodiversity and environmental issues;
 - (f) guide decision making on land development applications; and
 - (g) ensure the inclusion of any other relevant provision that will give effect to its duty to manage municipal planning in the context of its constitutional obligations.
- (3) Where any conflict exists between the Municipal Spatial Development Framework, the Regionalized Local Spatial Development Framework or any Precinct Plan or Policy, the most detailed plan or policy shall be used for purposes of interpreting documentation and determining which shall be applicable including reference to any conflict between the text and/or maps of the documentation.

7 Status and departure from the Municipal Spatial Development Framework

- (1) Nothing contained in sections 5 or 6 of this By-law shall be construed as prohibiting a Municipality from taking a decision on a land development application, which decision in the opinion of the Municipality, departs from the adopted Municipal Spatial Development Framework, or any component thereof, provided that:
 - (a) it must motivate site-specific circumstances that may justify the departure;
 - (b) subject to subsection (1)(c) such departure does not materially change the Municipal Spatial Development Framework;
 - (c) if such departure materially changes the Municipal Spatial Development Framework, the Municipality shall in terms of sections 4, 5 and 6 of this By-law amend the Municipal Spatial Development Framework in so far as it relates to the departure only, in such form as the Municipality may determine without necessarily amending the full Municipal Spatial Development Framework, prior to taking a decision which constitutes a departure from the Municipal Spatial Development Framework;
- (2) In determining whether the site-specific circumstances exist in terms of subsection (1)(a) and 1(b), the Municipality must have regard to the land development application or applications which have been submitted and any other relevant considerations.
- (3) In the event of an application departing from the Municipal Spatial Development Framework, the applicant must describe the departure in the application and the impact of such departure on the overall Municipal Spatial Development Framework.
- (4) If there is a conflict between the Municipal Spatial Development Framework and Regionalized, Local Spatial Development Frameworks or any other plans emanating from the Municipal Spatial Development Framework, the Municipal Spatial Development Framework prevails over other development frameworks to the extent of the conflict.

8 Record of and access to Spatial Development Frameworks

- (1) The Municipality must keep, maintain and make accessible to the public, including on the Municipality's website, the approved Municipal Spatial Development Framework and/or any component thereof applicable within the jurisdiction of the Municipality.
- (2) Should any person request a copy of the Municipal Spatial Development Framework the Municipality must provide to that person on payment of the prescribed fee, a copy of the approved Municipal Spatial Development Framework or any component thereof; provided that if, in the opinion of the Municipality it will take officials unreasonably away from their substantive duties, such request for a copy may be dealt with in terms of the Promotion of Access to Information Act, 2000 (Act 2 of 2000).

CHAPTER 4

9 Land Use Scheme – General Provisions

- (1) The Municipality shall prepare a draft Land Use Scheme in terms of section 24 up to and including section 31 of the Act *mutatis mutandis* read with sections 9, 10, 11 and 12 of this By-law; provided that:
 - (a) a Land Use Scheme approved or adopted by the Municipality must comply with the purpose of a Land Use Scheme as contemplated in section 25 of the Act; and
 - (b) the Municipality utilizes the process to ensure municipal planning finds applicability in development that is co-ordinated and harmonious in such a way as to most effectively tend to promote the health, safety, good order, amenity, convenience and general welfare of the area in which the scheme is proposed as well as efficiency and economy in the process of such development.

- (2) In the preparation and drafting of a draft Land Use Scheme the Municipality must ensure that it contains the essential elements of both the Act and this By-law.
- (3) The Municipality's Land Use Scheme shall take into consideration:
 - (a) the Integrated Development Plan in terms of the Municipal Systems Act, 2000 (Act 32 of 2000);
 - (b) the spatial development framework as contemplated in Chapter 4 of the Act and Chapter 3 of this By-law;
 - (c) provincial legislation; and
 - (d) any matter which the Municipality may deem necessary for municipal planning in terms of its constitutional powers, functions and duties.
- (4) In the drafting, approval and adoption of a Land Use Scheme, the Municipality shall make transitional provisions and arrangements with regard to the manner in which the Land Use Scheme shall come into operation.
- (5) Over and above that, which in terms of subsection 24(2) of the Act must be contained in a Land Use Scheme, the Municipality may determine the components of the Land Use Scheme for purposes of it being applied, interpreted and implemented.
- (6) Where as a result of repealed legislation, the demarcation of Municipal Boundaries, or defunct processes, it is necessary in the opinion of the Municipality for certain areas, including townships in terms of other law or any other area whereby land use rights are governed through a process, other than a Land Use Scheme; then the Municipality may for purposes of including the said land use rights into a Land Use Scheme prepare a draft amendment scheme for the incorporation of it into the Land Use Scheme in terms of section 10 and 11 of this By-law.
- (7) The provisions of subsections (1) to (6) and sections 10, 11 and 12 of this By-law shall apply *mutatis mutandis* to:
 - (a) the incorporation of an area into a Land Use Scheme in terms of subsection (6); and
 - (b) the review or amendment of an existing Land Use Scheme other than a rezoning or similar application relating to a property or properties or multiple portions thereof, which in the opinion of the Municipality is dealt with as a land development application.

10 Process of incorporation of an area into a Land Use Scheme, drafting, reviewing or amending a Land Use Scheme

- (1) The Municipal Council shall take a decision on the incorporation of an area or incorporation or replacement of previously adopted land use schemes within the jurisdiction of the Municipality, read with sections 24 and 26(1)(b) of the Act, into a Land Use Scheme and/or drafting, reviewing or amending its Land Use Scheme, provided that in its decision the Municipal Council must:
 - (a) set out a process which complies with the Act and any other applicable legislation;
 - (b) if required, determine the nature and extent of public participation processes to be followed over and above the requirements in terms of the applicable legislation;
 - (c) determine the form and content of the Land Use Scheme;
 - (d) determine the drafting scale to be used on plans and documents and whether it should be available in an electronic medium, if required;
 - (e) deal with any other relevant issue that will impact on the Land Use Scheme or will promote the interpretation and implementation thereof;
 - (f) provide for any resources that may be required for purposes of subsection (1); and

- (g) confirm the manner in which the Land Use Scheme, to be adopted, shall *inter alia* incorporate previous land use schemes that were in operation in the jurisdiction of the Municipality read with the guideline contemplated in section 12(3) of this By-law, set out the general provisions for land uses applicable to all land, categories of land use, zoning maps, restrictions, prohibitions and/or any other provision that may be relevant to the management of land use, which may or may not require a consent or permission from the Municipality for purposes of the use of land.
- (2) After the Municipal Council has taken a decision as contemplated in subsection (1) and the Land Use Scheme, has been prepared, it shall:
 - (a) be presented to the Municipal Council to be approved as a draft Land Use Scheme;
 - (b) with a written report from the Department responsible for Development Planning, which shall at least:
 - (i) indicate the rationale in the approach to the drafting of the Land Use Scheme;
 - (ii) summarise the process of drafting the draft Land Use Scheme;
 - (iii) summarise the public participation, engagement and consultation process to be followed with reference to section 11 of this By-law;
 - (iv) indicate the departments that were engaged in the drafting of the draft Land Use Scheme;
 - (v) indicate how the draft Land Use Scheme complies with the requirements of relevant national and provincial legislation, and relevant mechanism controlling and managing land use rights by the Municipal Council; and
 - (vi) recommend the approval of the draft Land Use Scheme for public participation in terms of the relevant law and this By-law.
- (3) A registered planner must sign the report required by subsection (2).
- (4) The Municipal Council shall approve the draft Land Use Scheme and authorise the public participation thereof in terms of this By-law and the relevant law in terms of subsection (2).

11 Public Participation for a draft Land Use Scheme

- (1) For purposes of public participation, a draft Land Use Scheme shall contain and comply with all the essential elements of any notices to be placed in terms of subsection (2), read with section 28 of the Act.
- (2) Without detracting from the provisions of subsection (1) the Municipality shall substantially in accordance with this By-law:
 - (a) publish a notice in the Provincial Gazette once a week for two consecutive weeks;
 - (b) publish a notice in two local newspapers circulating in the area of jurisdiction of the Municipality in English and one other official language commonly spoken in the area, once a week for two consecutive weeks; and
 - (c) For purposes of notification use any other method of communication it may deem appropriate;

of a draft Land Use Scheme; and the notices contemplated in subsection (2) shall specifically state that any person wishing to provide comments and/or objections shall -

 - (i) do so within a period of 60 days from the first day of publication of the notice;
 - (ii) provide detailed written comments;
 - (iii) provide their contact details;

- (iv) detailed grounds of objection;
 - (v) a demonstration of the interest and/or *locus standi* of the interested person or objector to the satisfaction of the Municipality; and
 - (vi) in the event of objection(s) and/or comment(s) being submitted on behalf of an interested person or objector the provisions of Schedule 21 to this By-law shall *mutatis mutandis* apply.
- (3) The Municipality may for purposes of public engagement arrange:
- (a) specific consultations with professional bodies, ward communities or other groups; and/or
 - (b) public meetings.
- (4) The Municipality must deliver to the MEC in writing a copy of the draft Land Use Scheme for comments within 60 days of delivery.
- (5) After the public participation, engagements and consultation processes contemplated in subsections (1) to (3), the Department responsible for Development Planning shall:
- (a) review and consider all submissions made in writing or inputs made during any consultations or engagements; and
 - (b) prepare a report, including all information deemed relevant to the Municipal Council, on the submissions made; provided that:
 - (i) for purposes of reviewing and considering all submissions made, the Municipal Manager or any person duly delegated, may elect to hear the submission through an oral hearing process;
 - (ii) if the Municipal Manager or any person duly delegated elects in terms of subsection (i) to conduct an oral hearing the provisions of section 18(1) to (6) of this By-law shall apply *mutatis mutandis*;
 - (iii) if an oral hearing is to be conducted as contemplated in subsection (ii) the hearing shall be conducted by the Municipal Planning Tribunal for purposes of making a recommendation to the Municipal Council as contemplated in subsection (6) up to and including (9); and
 - (iv) for purposes of the consideration of the submissions made on the Land Use Scheme, the Municipality or the Municipal Planning Tribunal may at any time prior to the submission of the Land Use Scheme to the Municipal Council, request further information or elaboration on the submissions made by any person.
- (6) The Department responsible for Development Planning shall for purposes of proper consideration provide comments on the submissions made during public participation, consultation and engagements, which comments shall:
- (a) be submitted to the Municipal Planning Tribunal in the event of an oral hearing in terms of subsection (5)(b)(iii);
 - (b) contain a recommendation to the Municipal Planning Tribunal in the event of oral hearing in terms of subsection (5)(b)(iii); and
 - (c) form part of the documentation to be submitted to the Municipal Council in terms of subsection (8) including that which was submitted in terms of subsection (a) and subsection (b);
- for final consideration, approval and adoption of the draft Land Use Scheme as contemplated in subsection (9).

- (7) The Department responsible for Development Planning shall, where required and based on the submissions made during public participation, consultation and engagement or oral hearing as the case may be, make final amendments to the draft Land Use Scheme; provided that:
- (a) the amended draft Land Use Scheme shall be submitted to the Municipal Council in terms of subsection (6) with reference to the amendments made;
 - (b) if such amendments are, in the opinion of the Municipality, material to the draft published in terms of subsection (2), the Municipality must follow a further consultation and public participation process in terms of subsection (2), before the draft is adopted by the Municipal Council.
- (8) The Department responsible for Development Planning shall submit a report to the Municipal Council for the approval and adoption of the draft Land Use Scheme, which report shall contain:
- (a) the draft Land Use Scheme as contemplated in subsections (5) to (7); and
 - (b) all relevant supporting documentation to the Municipal Council with a recommendation for approval and adoption.
- (9) The Municipal Council must consider and approve the Land Use Scheme with or without amendments, and within 60 days or the date as determined by the Municipality of its decision give notice thereof in the Provincial Gazette, after which it shall be known as the adopted Land Use Scheme for the Municipality; provided that:
- (a) such notice may include a summary of the approved Land Use Scheme; and
 - (b) the notice may indicate a specific date of coming into operation of the approved Land Use Scheme.
- (10) After the Land Use Scheme has been published in terms of subsection (9) the Municipality shall submit the adopted Land Use Scheme to the MEC for cognisance.
- (11) The Municipality shall in hard copy and/or an electronic medium and/or electronic zoning database keep record of the zoning and land use rights in relation to each property(ies) and which information shall be regarded as part of its Land Use Scheme.
- (12) The Municipality shall keep, maintain and make accessible to the public, including on the Municipality's website, the approved Land Use Scheme and/or any applicable component thereof within the jurisdiction of the Municipality; provided that the electronic zoning database as contemplated in subsection (11) shall not be published on the Municipality's website.
- (13) Should any person request a copy of the adopted Land Use Scheme, the Municipality must provide to that person on payment of the prescribed fee, a copy of the adopted Land Use Scheme or any component thereof; provided that if, in the opinion of the Municipality it will take officials unreasonably away from their substantive duties, such request for a copy may be dealt with in terms of the Promotion of Access to Information Act, 2000 (Act 2 of 2000).

12 Content of a Land Use Scheme

- (1) A Land Use Scheme shall comply with the provisions for the content of a Land Use Scheme contemplated in the Act and this By-law read with Schedule 1 to this By-law and may:
- (a) have land use categories, containing zoning as may be determined for all properties within the geographic area of the Municipality; and

- (b) *inter alia* contain: definitions, specific conditions, limitations, general provisions and provisions or prohibitions which in terms of subsection (a) relates to the exercising of any land use rights or zoning approved on a property(ies) in terms of:
 - (i) any lawful approval in terms of a Land Use Scheme;
 - (ii) the said Land Use Scheme;
 - (iii) any amendment scheme, and/or
 - (iv) consent, permission, or relaxation or conditions of approval of a land development application on a property(ies);
- (c) contain provisions for public participation that may be required for purposes of any consent, permission, or relaxation in terms of the Land Use Scheme;
- (d) contain provisions relating to the provision of engineering services, which shall specifically state that land use rights may only be exercised if engineering services can be provided to the property to the satisfaction of the Municipality;
- (e) contain servitudes for municipal services and/or access arrangements for all properties;
- (f) contain provisions applicable to all properties relating to storm water;
- (g) contain provisions for the construction and maintenance of engineering services including but not limited to bodies established through the approval of land development applications to undertake such construction and maintenance;
- (h) contain scheme maps as prescribed in Schedule 1 to this By-law that depicts the zoning of every property in the Municipality's geographical area as updated from time to time in line with the land use rights approved;
- (i) contain any provision for purposes of regulating municipal planning as may be determined in terms of section 9(5) of this By-law; and
- (j) may take into account the definitions of land use categories with the categories of rating as contained in the Municipal Spatial Development Framework and the Local Government Property Rates Act, 2004 (Act 6 of 2004);
- (2) A Land Use Scheme Register shall be kept and maintained by the Municipality in a hard copy and/or electronic format in accordance with section 25(2)(c) of the Act, read with Schedule 2 to this By-law, and shall be regarded as the record of lawfully adopted land use rights, as it relates to a property(ies) within the jurisdiction of the Municipality;
- (3) In the approval of any land development application in terms of section 16 of this By-law the Municipality may set guidelines with regard to the content, form and manner of the inclusion of the said conditions of approval into the Land Use Scheme.
- (4) Procedures for land development applications in terms of the Land Use Scheme, shall be in accordance with the provisions of this By-law.

13 Replacement and consolidation of an amendment scheme

- (1) The Municipality may of its own accord replace or consolidate an amendment scheme or several amendment schemes of a property or more than one property.
- (2) Prior to replacing or consolidating any amendments schemes as contemplated in subsection (1) the Municipality shall:
 - (a) consult the owner(s) of the property(ies) that form(s) the subject of the amendment scheme(s) contemplated in subsection (1);

- (b) prepare a copy of the amendment scheme as the Municipality may require, for purposes of replacing or consolidating the said amendment scheme(s), which amendment scheme shall be prepared for incorporation in the adopted Land Use Scheme in operation in the Municipality;
 - (c) ensure that the Authorised Official in terms of the Act shall sign the documentation as contemplated in subsection (b);
- (3) The consolidated or replacement amendment scheme shall from the date of the publication thereof in the Provincial Gazette as contemplated in subsection (4), be in operation; provided that:
 - (a) such replacement and consolidation shall not remove any current land use rights or grant any additional land use rights in terms of any Land Use Scheme; and/or
 - (b) for purposes of implementation of the land use rights, a requirement may be included for the consolidation or subdivision of the property(ies) for purposes of consolidating or replacing the amendment schemes; and
 - (c) if a consolidation or subdivision is required, the Municipality shall only do so after consultation with the owner.
- (4) Once the Municipality has signed and certified a consolidation or replacement amendment scheme in terms of subsection (2)(c) and (3), it shall be published in the Provincial Gazette and be recorded in the Land Use Scheme Register;
- (5) The Municipality shall not consolidate or replace an amendment scheme where the amendment schemes to be consolidated or replaced:
 - (a) have different land use rights, which in the opinion of the Municipality cannot be consolidated or replaced;
 - (b) are applicable on a property(ies) owned by different owners in the case of a consolidation of amendment schemes; provided that the Municipality may on application for exemption in terms of Schedule 28 to this By-law, grant exemption from this provision.
 - (c) relates to a property(ies), portions or parts of a property(ies) that in the opinion of the Municipality cannot be consolidated or replaced and may render the land use rights illegal; and/or
 - (d) without subdividing and/or consolidating and registering the subdivided portions or consolidated portions of land, to which the consolidated or replaced amendment scheme(s) relates.

CHAPTER 5

14 National and Provincial Interest

- (1) In terms of section 52 of the Act an applicant shall refer any land development application which affects a National or Provincial Interest respectively to the Minister and/or the MEC for comments, which comments are to be provided within 21 days as prescribed in subsection 52(5) of the Act.
- (2) Where any action and/or decision to be taken by a National or Provincial Government Department affects municipal planning as contemplated in section 33 of the Act and/or has the purpose of vesting any land use rights and/or creates any land use to be exercised by such National or Provincial Departments, a land development application in terms of Chapter 5 of this By-law shall be lodged for obtaining the land use rights with the Municipality, in which event the Municipality:
 - (a) shall consider the land development application with reference to Chapter 6 of the Act and specifically sections 33 and 52 thereof; and
 - (b) may, after consultation with the National or Provincial Government Department, determine that a land development application may not be required.

- (3) Where any land development application in terms of section 16 of this By-law, which in the opinion of the Municipality, affects a National or Provincial Interest as defined in section 52 of the Act, is submitted, such application shall be referred to the Minister or the MEC respectively and the provisions of subsections 52(5) to 52(7) of the Act shall apply *mutatis mutandis*.
- (4) The Municipal Planning Tribunal or Authorised Official as the case may be, as contemplated in this By-law and the Act, may direct that an application before it, be referred to the Minister or the MEC, if such an application in their opinion affects National and/or Provincial Interest and the provisions of subsections 52(5) to 52(7) of the Act shall apply *mutatis mutandis*.
- (5) Subsections (1) to (3) shall be read with subsection 33(1) of the Act in that the National and/or Provincial Departments shall become parties to the application; however, the Municipality shall remain the decision maker of first instance.

15 Land development application Categories

The categorisation of land development applications, contemplated in sections 35(2) and (3) of the Act read with Regulation 15 of the Regulations to the Act, which shall apply to any land development application to be dealt with in terms of national or provincial planning and development legislation, is set out in these subsections, and is brought into effect by virtue of the adoption of this By-law and/or by resolution of the Municipal Council.

- (1) **Category 1** shall be the following land development applications read with Regulation 15 of the Regulations to this Act and shall be referred to the Municipal Planning Tribunal:
 - (a) All land development applications on which timeous objections have been received after public participation read with the definition of objections and objector and Schedule 25 to this By-law.
 - (b) All land development applications which in the opinion of the Municipality, based on its complexity and scope, must be referred to the Municipal Planning Tribunal.
 - (c) All land development applications recommended for approval by the Department responsible for Development Planning which, in the opinion of the Municipality, may depart from the Municipal Spatial Development Framework contemplated in Chapter 3 of this By-law and which shall:
 - (i) be referred to the Municipal Council for a recommendation for the amendment or partial amendment of the Municipal Spatial Development Framework, subject to the provisions of this By-law; and
 - (ii) be referred back to the Municipal Planning Tribunal for approval of the application after the amendment of the Municipal Spatial Development Framework.
 - (d) All land development applications on Municipal owned land or which falls under the control and management of the Municipality in terms of section 63 of the Local Government Ordinance, 1939 (Ord.17 of 1939), or other relevant legislation on which objections have been received.
 - (e) All land development applications recommended for refusal that are referred to the Municipal Planning Tribunal by the Department responsible for Development Planning, after the applicant has been provided an opportunity to provide input on the recommendation for refusal, which in the opinion of the Authorised Official may require a hearing; excluding Category 2 applications as contemplated in subsection (3)(b).
 - (f) All land development applications on which negative comments have been received from internal departments of the Municipality and external departments of National Government or Provincial Government.

- (g) All applications for the permanent closure of any public place as contemplated in this By-law and/or other relevant legislation, subject to compliance with sections 66, 67 and 68 of the Local Government Ordinance, 1939 (Ord. 17 of 1939), as may be amended, which have been specifically delegated to the Municipal Planning Tribunal in terms of a Municipal Council Resolution or through a Court Order.
 - (h) All applications for the restriction of access to a public road in terms of the Rationalization of Local Government Affairs Act, 1998 (Act 10 of 1998), which have been specifically delegated to the Municipal Planning Tribunal in terms of a Municipal Council Resolution or through a Court Order.
 - (i) Any application in terms of any other law or By-law which the Municipality may require the Municipal Planning Tribunal to decide on from time to time.
 - (j) All applications where the Municipality acting on its own accord wishes to remove and/or amend a restrictive or obsolete condition, servitude or reservation registered against the title deed of a property(ies) which may also arise out of a condition of establishment of a township or any other legislation.
 - (k) All applications which are affected by any other By-law which is published for purposes of dealing with specific circumstances and/or in a geographical area directing a land development application to be considered by the Municipal Planning Tribunal.
 - (l) All land development applications which in the opinion of the Municipality, National or Provincial Departments are of National or Provincial interest.
 - (i) In considering any application in terms of Category 1 the Municipal Planning Tribunal may determine that the application can either be considered in terms of an oral hearing procedure contemplated in section 18 of this By-law or by means of a written hearing procedure as contemplated in section 18(9) of this By-law.
- (2) **Category 1** land development applications referred to the Municipal Planning Tribunal must be in the form of a written report, which report has the purpose of providing information and bringing the item to the Municipal Planning Tribunal for consideration. The written report by the Department responsible for Development Planning, must include, but is not limited to, the following:
- (a) All relevant documentation which the Department responsible for Development Planning may determine as being necessary to place the Municipal Planning Tribunal in a position to consider the application.
 - (b) The applicant's motivating memorandum with reference to the objectives and principles contained in this By-law.
 - (c) Objections and comments received on the land development application with reference to the provisions of this By-law relating to the submission of objections, if any.
 - (d) The applicant's reply to the objections and/or comments, if any.
 - (e) The comments from the departments within the Municipality and National and Provincial Departments to which the application was circulated.
 - (f) Site details and important physical factors that may impact on the development.
 - (g) Development context of the area that may impact on the site.
 - (h) History of development in terms of use, scale and intensity.
 - (i) Impact of the proposed development on the surrounding properties and area.

- (j) Assessment of proposed development in terms of the adopted Municipal Spatial Development Framework and relevant Municipal policies and infrastructure; including but not limited to:
 - (i) land use, engineering services and transport land use integration achieved through the development applications;
 - (ii) sustainability, compaction, limitation on urban sprawl; and
 - (iii) the elements contained within the relevant law with regard to the burden of proof on the applicant, for purposes of motivating the land development application read with section 9(1)(b) of this By-law.
 - (k) Comments and recommendations from a planning and development point of view.
 - (l) Proposed development controls and conditions that may be imposed for compliance by the applicant and in terms of the Land Use Scheme.
 - (m) Access arrangements including any servitudes that may be registered or required to be registered.
 - (n) Address *inter alia* the provisions of sections 7, 40, 42, 47 and 49 of the Act, where applicable; provided that:
 - (i) subsections (2)(a) to (n) shall be read with the Schedules and Forms to this By-law and should the report contemplated in subsection (2) not contain all the elements as indicated in subsections (2)(a) to (n) above, it shall not invalidate the consideration of the application, comments, objections and other information that may be presented to the Municipal Planning Tribunal, which consideration is within the sole preserve of the Municipal Planning Tribunal.
- (3) **Category 2** land development applications are land development applications that shall be considered by the Authorised Official in terms of the Act or any official delegated by the Municipal Council read with Section 35 of the Act, Regulation 15 of the Regulations to the Act and include all land development applications:
- (a) recommended for approval, where such applications are unopposed, no negative comments have been received or in respect of which no objections have been received;
 - (b) that do not fall within Category 1 as contemplated above including the following applications and administrative decisions, which decisions are not regarded as decisions on land development applications, but are included for purposes of completeness:
 - (i) Extensions of time for any action to be taken within the timeframes contemplated in this By-law;
 - (ii) change of ownership applications as contemplated in this By-law;
 - (iii) division of township; and
 - (iv) Regulation 16(9) of the Regulations deemed refusal notifications;
 - (c) All land development applications on which negative comments have been received from Ward Councillors as the only negative comments, on which no other objections or negative comments were received, as contemplated in subsection (a) above, and that are in line with the Municipal Spatial Development Framework and/or Regionalized Spatial Development Framework;
 - (d) All applications on which public comments have been received, but do not comply with the definition of an objection; and
 - (e) All applications which are deemed to be refused as contemplated in this By-law.

- (4) Category 2 land development applications referred to the Authorised Official for consideration must be in the form and manner as he/she may determine, which may include a written report by the Department responsible for Development Planning.
- (5) The Municipality may prescribe additional public participation processes and/or circulation processes relevant to each application for Category 1 and 2 applications, read with the Schedules to this By-law; provided that it shall in the case of a Rezoning, Township Establishment, Removal, amendment or suspension of restrictive conditions or a combination of the above, be done as prescribed in section 16 of this By-law.
- (6) Nothing contained in section 16 read with section 33 of this By-law shall prevent the owner of a property(ies) from submitting different land development applications on the same property(ies) simultaneously in terms of this By-law or Land Use Scheme provided that:
 - (a) he/she may not do so if in the opinion of the Municipality it cannot be dealt with simultaneously;
 - (b) the Municipality may determine the type of land development applications that can be submitted simultaneously;
 - (c) the Municipality may allow the simultaneous submission of land development applications on the same property(ies), provided that the application may be required to be dealt with separately as two or more applications; and
 - (d) the Municipality may determine that the one land development application may be made subject to the adoption and coming into operation of the other or conditions relating to the other that the Municipality may deem expedient.
- (7) The Municipality shall not be obliged to accept the simultaneous submission of land development applications or consolidated applications as contemplated in subsection (6) read with section 16(1)(a) of this By-law where the properties to which the land development applications apply are owned by different, and/or multiple owners including ownership of companies, with shares, or property held in undivided shares, different companies with same directorship and shall apply *mutatis mutandis* to all land development applications in terms of this By-law or Land Use Scheme; provided that:
 - (a) The Municipality may on request by the applicant permit the submission of a land development application by multiple owners contemplated in subsection (7) if the obligations of the owner(s) can in the opinion of the Authorised Official be complied with for purposes of the confirmation of compliance with the conditions of approval contemplated in this By-law read with section 43 of the Act.
 - (b) The Municipality may determine that specific type of applications can be submitted simultaneously or as consolidated applications, based on categories of type of simultaneous or consolidated applications, notwithstanding any request from an applicant.
 - (c) In the event of the Municipality permitting consolidated applications as contemplated in subsections (a) and (b), the most onerous requirements of the consolidated land development application(s) for submission and public participation shall be complied with in terms of this By-law.
- (8) Where a Municipal Planning Tribunal or Authorised Official is authorised in terms of section 15 of this By-law to consider and determine land development applications, the provisions of section 16 to 22 of this By-law apply to such Municipal Planning Tribunal and Authorised Official *mutatis mutandis*.

16 Land development application procedure**(1) Rezoning**

- (a) An owner of a property(ies) who wishes to have a provision of a Land Use Scheme, relating to his/her property(ies) or part thereof amended;
 - (i) may apply in writing to the Municipality in such manner as prescribed in Schedule 3 read with Schedules 13 and 23 to this By-law as may be amended from time to time;
 - (ii) shall at the same time pay such fees and, in such manner, as may be prescribed by the Municipality; and

provided that:

the Municipality may require that an application be separated and/or consolidated where an application is submitted for multiple uses on multiple properties, to the satisfaction of the Municipality.

Administrative Phase

- (b) The applicant shall ensure that an application contemplated in subsection (a) is complete and in accordance with the provisions of Schedule 3 to this By-law including section 16(1)(l)(iii)(aa);
 - (i) nothing contained in this By-law shall oblige the Municipality to accept an application, which in its opinion, is incomplete and it may in terms of Regulation 14(1)(i) of the Act reject the application on face value and refuse to accept the application;
 - (ii) nothing contained in this By-law or any other law shall oblige the Municipality to grant an applicant any opportunity to correct any defects or submit any further documentation for purposes of ensuring a complete application contemplated in subsection (b);
 - (iii) if, after accepting an application, but after substantive scrutiny of the application as contemplated in Regulation 14(1)(i) of the Act, but at any time prior to the consideration of the application, it has been determined by the Municipality, read with Regulation 16(3) and 16(9) of the Act, that the application is incomplete and not in accordance with the Schedules to this By-law, the Municipality shall notify the applicant of the defect at the contact details provided in the application and the application may be rejected read with subsection (c); and

any rejection in terms of the provisions of subsection (b), (c) or (d) shall not be regarded as an administrative decision, that is capable of being appealed in terms of this By-law, but shall be regarded as an *ex lege* rejection of an incomplete application.

- (c) Nothing contained in subsection (1)(a) and/or (b) shall:
 - (i) oblige the Municipality to consider an application which in its opinion is incomplete in terms of Schedule 3 to this By-law and the application may be rejected by the Municipality or the applicant may be afforded an opportunity in the sole discretion of the Municipality to correct the said defects; and
 - (ii) prevent the Municipality from requiring any additional information to be submitted by the applicant as contemplated in subsection (q) that will place the Municipality in a position to consider the application in terms of this By-law as contemplated in Regulation 16(9) of the Regulations to the Act;

- (d) If the applicant has been notified of any defects and/or incompleteness after substantive scrutiny contemplated in subsection (b)(iii), regarding his/her application he/she shall, rectify the defects or provide the documentation as prescribed in subsection (b) and (c), within 28 days of having been notified by the Municipality thereof, failing which the Municipality shall regard the application as rejected, provided that:
 - (i) the applicant may request the Municipality within the 28-day period granted for correcting any defects and/or provide complete documentation for his/her application, for such further period to rectify and provide documentation in relation to the application; and
 - (ii) after consideration of the request the Municipality may grant or refuse such further period to rectify and/or submit the documentation required, and shall deliver a notice to the applicant of the said decision in a form or manner as may be determined by the Municipality;
- (e) In the event of the applicant correcting the defect and/or providing complete and/or additional information and documentation as contemplated in subsection (c) and (d) within the prescribed period, the application shall be accepted and processed.

Administrative Phase – Public Participation and circulation

- (f) The applicant shall within a period of 28 days from the date of submission of the application contemplated in section 16(1) of this By-law, give notice of the application in accordance with the provisions contained herein; and

provided that; the applicant shall give notice of the application at his/her own risk and should the application be found to be incomplete as contemplated in this subsection (b) to (d) above or at any time prior to the consideration of the application, the applicant shall correct the defect, if determined by the Municipality and within the timeframe prescribed in subsection (d); and the Municipality may require that the applicant give further notice of the complete application in terms of the provisions contained hereunder; and

provided further that; the applicant may request additional time for giving notice of the application for purposes of this subsection, which if such request is granted shall not exceed 90 days;

The applicant shall give notice of the application as follows:

- (i) by publishing once a week for 2 consecutive weeks, a notice in such form and such manner in one official language commonly spoken in the area, in one local newspaper as prescribed in Schedule 13 to this By-law;
- (ii) by posting two notices, in such form as may be prescribed in two conspicuous places, a sufficient distance from each other, to ensure the best possible view thereof by the members of the public, to the satisfaction of the Municipality, on the boundary of or on his/her property(ies) as prescribed in Schedule 13 to this By-law, which applies *mutatis mutandis* and the applicant shall maintain such notices for a period of at least 28 days from the date of the notice in terms of subsection (vii) hereunder;
- (iii) by delivering a notice of the application, as prescribed in Schedule 13 to this By-law which applies *mutatis mutandis*, to all the adjoining property owners of the property(ies) in respect of which the application is brought, provided that:
 - (aa) if such owners form part of a body corporate, it shall be deemed sufficient that copies be delivered in the post boxes of the units and, where the trustees can be identified to the satisfaction of the Municipality, be delivered to the trustees of the body corporate; or
 - (bb) in such a manner as may be deemed sufficient by the Municipality read with Schedule 13 and section 41 of this By-law;

- (cc) the notice shall be accompanied by a summary of the rights applied for, the draft amendment scheme, and/or development controls, the objection form in terms of Schedule 25 and COT: F/31 and any other documents that will be considered by the Municipality, provided that the said summary shall be provided together with the proof of public participation contemplated in section 16(1)(h) of this By-law.
- (iv) In the case of copies or notices of an application being delivered to a juristic person or organ of state, the applicant shall provide proof to the satisfaction of the Municipality, that he/she has obtained the contact details of the juristic person or a Director General or equivalent designated person of an organ of state together with proof of delivery of the copies;
- (v) Nothing contained in this By-law shall prohibit the applicant from publishing additional notices in the Provincial Gazette or a notice in a further official language commonly spoken in the area, in one additional local newspaper, where such notices may not be required as a minimum requirement for a land development application, provided that; such notices shall be placed on the same date as the required notification in terms of this By-law, at the cost of the applicant and shall be done in the prescribed manner contemplated in Schedule 13 to this By-law, which applies *mutatis mutandis*, to this subsection;
- (vi) if the Municipality requires the applicant to provide any additional information, the additional information shall be delivered to the adjoining owners contemplated in subsection (iii);
- (vii) all the notices contemplated in subsection (f)(i) to (v), shall be placed and delivered on the same date and the periods for submission of objections and/or comments contemplated therein shall expire at the same time and date, which expiry date shall not be less than 28 days from the date of the first notice; and
- (viii) all notices contemplated in subsection (f)(i) to (v) shall specifically indicate that a copy of the application as submitted and objection forms, can be obtained from the applicant directly, for purposes of perusal of the application, which copy shall be the same as submitted to the Municipality. Should the application differ from that which was submitted by the applicant to the Municipality, the applicant may be found guilty of an offence in terms of this By-law.
- (g) The Municipality may, in its discretion in order to bring the application to the attention of the general public or interested parties, require the applicant to give and deliver further notices of the application in the form and manner, including placing a notice in newspapers circulating in the area or the Provincial Gazette, as may be required by the Municipality; provided that such further notice shall be done either simultaneously with the notices as contemplated in subsection (f) or as may be determined by the Municipality, and shall provide for the same number of days/objection period in which objections may be lodged.
- (h) The applicant shall submit proof within 28 days from the closing date for objections, to the satisfaction of the Municipality that he/she has complied with the provisions of subsections (a) to and including (g) read with the Schedules 13 and 23 to this By-law, failing which the application may be rejected.
- (i) On receipt of an application in terms of subsection (a) the applicant may of his/her own accord or the Municipality may direct the applicant to forward a copy of the application to:
 - (i) any other person who, in the opinion of the Municipality, may be interested in the application;
 - (ii) a person who claims to be an interested person in terms of section 45(3) and subject to the provisions of sections 45(2) to 45(5) of the Act; and

- (iii) any internal department of the Municipality, which in the opinion of the Department responsible for Development Planning, may have an interest in the application.
- (j) Where an applicant has on behalf of the Municipality delivered a notice of the application to any person or body contemplated in subsection (i) he/she shall submit proof to the satisfaction of the Municipality that he/she has done so.
- (k) Every person to whom or body to which a notice of the application has been delivered in terms of subsection (f) and (g) may, within a period of 28 days from the date on which the notice was delivered, comment or object in writing thereon read with section 51(5) of the Act, provided that:
 - (i) a land development application which requires a public participation process in terms of section 16(1)(f), must be circulated to the Ward Councillors for comment; and
 - (ii) the Ward Councillor shall provide comment, within a period of 28 days from the date on which the Department responsible for Development Planning has notified them of the land development application; and
 - (iii) if no comments are received within the prescribed period contemplated in subsection (k)(ii) it shall be deemed that the Ward Councillor has no comments on the land development application.
- (l) The applicant may of his/her own accord, or the Municipality may direct the applicant to forward a copy of the application to:
 - (i) all National and Provincial Departments which in the opinion of the Municipality may be interested or affected by the application in terms of the legislation that they administer or based on practical considerations;
 - (ii) every Municipality or body providing any engineering service contemplated in Chapter 7 of this By-law to the land development area concerned;
 - (iii) any internal department of the Municipality which in the opinion of the Department responsible for Development Planning, may have an interest in the application; provided that:
 - (aa) the applicant shall provide proof to the satisfaction of the Municipality that he/she has engaged with the municipal engineering services departments responsible for the provision of municipal infrastructure services on the availability of engineering services, prior to the submission of the application, as a submission requirement; read with the Schedules to this By-law and Form COT: F/33; and
 - (bb) the proof contemplated in subsection (aa) of having engaged the municipal engineering services departments, may in the discretion of the Municipality, include the submission of an affidavit by the applicant and/or substantiating documentation for purposes of compliance with this subsection.
 - (iv) every person to whom or body to which a notice of the application has been delivered in terms of subsection (l)(i) to (l)(iii), may, within a period of 60 days from the date on which the copy was forwarded to him/her or it, or such further period as the Municipality may allow, comment in writing thereon; provided that:
 - (aa) where no comments were received within the prescribed period in terms of subsections (i) to (l) it may be deemed by the Municipality that the persons or body have no comments to offer read with Regulation 16(10) of the Regulations to the Act;

- (bb) where in the opinion of the Municipality they cannot consider the application without the said comments, the Municipality may require that the comments be obtained, by the applicant or the Municipality prior to the consideration of the application;
 - (cc) where an applicant has on behalf of the Municipality delivered a notice of the application to any person or body contemplated in subsection (l) he/she shall submit proof to the satisfaction of the Municipality that he/she has done so; and
 - (dd) nothing contained herein shall prevent the Municipality from imposing general and/or standard conditions which they deem expedient, in the absence of, or after the expiry date, in which comments and/or objections could have been received, but were not received, from every person to whom or body to which a notice of the application has been delivered in terms of subsection (l)(i) to (l)(iii).
- (m) All notices and copies of the application as contemplated in subsection (f) and (g) shall indicate in the notices that persons intending to lodge objections or provide comments shall provide contact details in their objections and/or comments, for purposes of the notification of the hearing of these objections and comments contemplated in section 18 of this By-law; provided that:
- (i) if the Municipality is unable to deliver a notice to objectors and/or commenting persons of the hearing as contemplated in section 18 of this By-law as a result of the failure by the objector or person providing comments, to provide contact details, the application process shall not be suspended or postponed on that basis alone;
 - (ii) the applicant shall further indicate in the notice that comments and/or objections shall only be considered by the Municipality if it complies with the definition of an objection and if it submitted as a complete objection in terms of Schedule 25 and COT: F/31 to this By-law, which form may be obtained from the Municipality or the applicant.
- (n) After the closing date for objections and/or comments in terms of subsections (k) to (m) and after the receipt of the proof of public participation contemplated in subsection (h), the Municipality shall, within 14 days thereof, send copies of all objections and/or comments received by the Municipality, to the applicant; provided that:
- (i) objections and/or comments received outside of the prescribed period contemplated in subsection (k) to (m) read with Schedules 13 and 25 to this By-law shall not be entertained or sent to the applicant; and
 - (ii) only objections and comments with the necessary contact details as contemplated in subsection (m) shall be notified of a hearing contemplated in section 18 of this By-law; provided further that:
 - (aa) objections and/or comments without contact details shall be considered by the Municipal Planning Tribunal, but the person concerned will not be invited to a hearing;
 - (bb) objections and comments in the form of a petition and/or standard letters by objectors or interested persons including communities shall only be dealt with by the Municipality for purposes of correspondence and/or notification of objectors and interested persons as one contact person and only the co-ordinator of the petition or, in the absence of any details of the co-ordinator, one person who is part of the petition or standard letter shall be selected by the Municipality and notified and the provisions of section 18(5) of this By-law shall apply *mutatis mutandis*; and

- (cc) comments that do not comply with the definition of an objection or with the provisions of this By-law, shall not be regarded as an objection and only be regarded as comments for purposes of consideration by a decision-making body or person read with section 15 of this By-law.
- (iii) where objections and/or comments have been received by the applicant directly, all objections and/or comments, irrespective of whether it complies with the definition of an objection, the content of an objection, whether received within the specified timeframe or the validity thereof, shall be sent to the Municipality by the applicant within 14 days from the expiry date indicated in the notices contemplated in subsection (f) and (g).
- (o) The applicant may within a period of 28 days from the date on which he/she has received copies of the objections and/or comment from the Municipality, reply to any objection and/or comments; provided that if no reply is received within the prescribed period it shall be deemed by the Municipality that the applicant has waived his/her right of reply to the objection and/or comments; provided that:
 - (i) the applicant shall provide proof to the satisfaction of the Municipality that he/she has within 28 days of Municipality having sent the objections and/or comments to the applicant as contemplated in this subsection (n), engaged the interested and affected persons that have submitted objections and/or comments on the application, which engagement is aimed at:
 - (aa) narrowing the issues that may be in dispute between the applicant and the objector and/or person commenting; and
 - (bb) for purposes of the consideration of the application by the Authorised Official or Municipal Planning Tribunal in terms of this By-law.

Administrative Phase - Evaluation

- (p) After the provisions of subsections (a) to (o) have been complied with, the land development application shall be evaluated by the Department responsible for Development Planning.
- (q) For purposes of evaluating the application, the Municipality may require the applicant to provide any reasonable additional information, which in the sole discretion of the Municipality is necessary to place the Municipality in a position to evaluate the application. The Municipality shall request such information from the applicant in writing at his/her contact details, proof of which must be held by the Municipality; provided that:
 - (i) the Municipality shall indicate the type of information required, which may include professional and/or technical reports;
 - (ii) the Municipality shall determine a date by which the applicant must provide the information as contemplated in Regulation 16(9) of the Regulations to the Act;
 - (iii) the applicant may request in writing that the date contemplated in subsection (q)(ii) be extended by the Municipality, which extension may be granted or refused or may be granted subject to any conditions it deems expedient; and
 - (iiiA) in determining whether additional information may be required in terms of this subsection, the internal municipal departments of the Municipality, shall set criteria for what information and reports shall be required and when such additional information and/or reports may be requested or required; provided that, in the absence of such criteria, the internal department shall motivate the need for such additional information and/or reports.
 - (iv) if the applicant fails to provide the additional information to the satisfaction of the Municipality, within the prescribed period contemplated in subsection q(ii), the provisions of Regulation 16(9) of the Regulations to the Act shall apply;

provided further that:

- (aa) if notice of the land development application was given in terms of the provisions of this By-law calling for interested and affected persons to object or provide comments; and
- (bb) objections and/or comments were received on the land development application;

the Municipality shall deliver a notice to the persons contemplated in subsection q(iv)(bb) that the application is deemed to be refused in terms of Regulation 16(9) of the Regulations to the Act.

- (r) The Department responsible for Development Planning shall evaluate the application with due regard to the content of the Act, this By-law, any comments and/or information received and shall for purposes of the consideration of the application, prepare a report as contemplated in section 15(2) of this By-law or as may be required by the relevant decision maker contemplated in section 15 of this By-law and/or according to the categorization of applications; provided that:
 - (i) where no objections were received, but negative comments have been received from the Ward Councillor, which therefore does not necessitate a hearing to be held by the Municipal Planning Tribunal, the comments from the Ward Councillor shall be considered and the applicant shall be requested to specifically engage the Ward Councillor on the comments provided, proof of which shall be provided to the Municipality.

Consideration and decision phase

- (s) After the provisions of subsections (a) to (r) have been complied with, Category 1 applications as contemplated in section 15(1) of this By-law shall be referred to the Municipal Planning Tribunal, by the Department responsible for Development Planning and the Municipal Planning Tribunal shall:
 - (i) hear all objections, consider all relevant information submitted by an objector, the Municipality or interested and affected parties and the applicant's reply thereto, as contemplated in subsections (f) to (o), subject to the Operating Procedure of the Municipal Planning Tribunal read with Regulation 12 of the Regulations to the Act; and
 - (ii) for purposes of subsection (s)(i) the Municipal Planning Tribunal may conduct an oral hearing as contemplated in section 18 of this By-law or may follow a written hearing procedure as contemplated in section 20(9) of this By-law, which shall apply *mutatis mutandis*, provided that the administration for purposes of the written hearing procedure will be done by the Authorised Official or any person so designated under his/her control and management.
- (t) After the provisions of subsections (a) to (r) have been complied with, Category 2 applications as contemplated in section 15(3) of this By-law shall be referred to the Authorised Official by the Department responsible for Development Planning for his/her consideration and decision.

Category 2 – Decision phase

- (u) The Authorised Official shall consider the application with due regard to the content of the application, any comments made that are not regarded as valid objections and information required for consideration as contemplated in section 15(5) of this By-law, all approved policies of the Municipality, its Integrated Development Plan and Municipal Spatial Development Framework and its components as contemplated in the Municipal Systems Act, 2000 (Act 32 of 2000), read with section 42 of the Act or any other relevant law and may for that purpose as he/she may deem expedient:
 - (i) carry out an inspection or institute any investigation;
 - (ii) request any person to furnish relevant information and the provisions of subsection (q) shall apply *mutatis mutandis*.

- (v) The Authorised Official:
- (i) may postpone a decision on the land development application referred to him/her in terms of subsection (t), read with section 43(1) of the Act; and
 - (ii) may approve wholly or in part, the land development application subject to any conditions or provisions which he/she may deem expedient read with sections 40, 42, 43 and 49 of the Act; provided that:
 - (aa) the owner of land in respect of which an approval is granted in terms of subsection (v)(ii) shall pay to the Municipality development charges in respect of the provision of:
 - (aaa) engineering services contemplated in Chapter 7 of this By-law where it will be necessary to enhance or improve such services as a result of the granting of the land development application;
 - (bbb) an amount of money in lieu of the provision of public or private open spaces or parks where the granting of the land development application will bring about a higher residential density as contemplated in Chapter 7 of this By-law;
 - (bb) where the Municipality imposes a condition in terms of subsection (ii) read with subsection (ii)(aa) requiring the payment of development charges or an amount of money, as the case may be, the amount shall be determined;
 - (aaa) in accordance with an approved Council policy on engineering services, development charges and parks and open space read with Chapter 7 of this By-law; or
 - (bbb) by agreement; provided further that, unless otherwise agreed to by the applicant or owners and Municipality, in accordance with the policy as contemplated in subsection (aaa) read with Chapter 7 of this By-law;
 - (iii) may determine the approval granted in terms of subsection (ii) to be an amended or partial approval of the land development application as submitted in which event the approval shall be regarded as an approval in principle and referred to the applicant for confirmation of acceptance within 28 days of delivering the amended or in principle approval to the applicant; provided that:
 - (aa) if the applicant fails to accept the approval within the prescribed time period, it shall be deemed not to have been accepted and the application shall be recommended for refusal to the Municipal Planning Tribunal;
 - (bb) if the applicant accepts the in principle approval in writing it shall be referred to the Authorised Official to grant a final approval, subject to such conditions as the Authorised Official deems expedient;
 - (iv) may determine, after consultation with the section/division responsible for the process as outlined in subsection (x) and internal departments, impose conditions to be complied with prior to the approval of a site development plan contemplated in the Land Use Scheme in operation and/or the approval of a Building Plan as contemplated in section 7 of the National Building Regulations and Standards Act, 1977 (Act 103 of 1977); provided that:
 - (aa) such conditions shall only be imposed in exceptional circumstances and where in the opinion of the Municipality, such conditions are incapable of being complied with as a condition prior to the adoption of the land use rights; and
 - (bb) nothing contained in this subsection shall oblige the Municipality to impose any conditions in the approval of the land development applications, that must be complied with after the adoption of the land use rights.

- (w) the Municipality shall notify the applicant, objectors and any person who in the opinion of the Municipality requires notification of the decision by the Authorised Official, Municipal Planning Tribunal, Municipal Appeals Tribunal or the Municipality on the said land development application, provided that:
- (i) in the event that the said notification is done by registered mail, the notification shall be deemed to have been received within ten (10) days of the date of sending thereof to the recipient; or
 - (ii) in the event of notification being done via e-mail, the sending of the notice to the e-mail address as provided by:
 - (aa) the applicant in the application form for the submission of the application in terms of this By-law; or
 - (bb) the e-mail address as provided by any interested and affected person who has provided comments and/or objections on the application;
 shall be deemed to have been received on the date on which the Municipality has sent the e-mail to the address provided as contemplated in subsections (aa) and (bb).

Pre-promulgation conditions – Conditional Approval

- (x) An applicant shall within a period of 24 months of the notification of the approved land development application contemplated in subsection (w) above or such further period as the Municipality may allow, which period shall not exceed 5 years as contemplated in section 43(2) of the Act or as may be further determined by the Act:
- (i) provide proof that he/she has complied with the provisions of sections 21 and 22 of this By-law read with section 40(7) of the Act, with regard to the payment and/or conditions related to payment of development charges and/or contributions, the provision of engineering services and the provision of parks and open spaces; and
 - (ii) provide proof that he/she has complied with the conditions of approval of the land development application contemplated in subsection (v) and the provisions of By-law, which proof must be provided within the time period as contemplated in subsection (x), before the land use rights shall be adopted or exercised in terms of subsection (y), failing which the application shall lapse;

and further provided that:

- (aa) the lapsing of an application as a result of the failure by the applicant to provide proof of compliance as contemplated in this subsection, shall not be regarded as a decision by the Municipality on the land development application as contemplated in section 51 of the Act and/or section 20 of this By-law; and
- (bb) shall therefore not be the subject of an appeal either in terms of the Act or this By-law or in terms of section 62 of the Municipal Systems Act, 2000 (Act 32 of 2000).

and further provided that:

- (iii) for purposes of compliance with the conditions contemplated in subsection (i) and (ii), prior to the notice having been published in terms of section 16(1)(y) of this By-law, or the land development application being adopted, the Municipality may in its sole discretion, accept performance or partial performance guarantees for such compliance, in order for the notice to be published in terms of section 16(1)(y) of this By-law or for the land development application to be adopted, read with the provisions of sections 21 and 22 of this By-law;

provided that;

such guarantees shall include escalation costs and remain in place until such time as proof of compliance with the conditions in lieu of which the guarantee has been provided and accepted read with subsection (x)(A) and (B);

- (x)(A) A site development plan contemplated in the Land Use Scheme in operation in the Municipality, to be considered by the Municipality in terms thereof, may not be approved, if:
 - (aa) the conditions of approval of the land development application, relating to the property(ies) on which the site development plan has been submitted, have not been complied with, to the satisfaction of the Municipality, read with section 16(1)(v)(iv) including all conditions for which the Municipality has accepted guarantees in terms of section 16(1)(x)(i) to (iii) of this By-law, in lieu of compliance; and
 - (bb) including but not limited to, where such conditions of approval are required to be specifically complied with, prior to the approval of a site development plan read with section 16(1)(v)(iv), regardless whether it has been or is required to be published in terms of section 16(1)(y) of this By-law;
- (B) A Building Plan in terms of section 7 or an Occupation Certificate in terms of Section 14 of the National Building Regulations and Standards Act, 1977 (Act 103 of 1977) may not be approved or issued, by the Municipality, if:
 - (aa) the conditions of approval of the land development application, relating to the property(ies) on which the Building Plan has been submitted, have not been complied with to the satisfaction of the Municipality, read with section 16(1)(v)(iv), including all conditions for which the Municipality has accepted guarantees in terms of section 16(1)(x)(i) to (iii) of this By-law, in lieu of compliance; and
 - (bb) including but not limited to, where such conditions of approval are required to be specifically complied with prior to the approval of a Building Plan and the issuing of an Occupation Certificate in terms of this subsection, read with section 16(1)(v)(iv), regardless whether it has been or is required to be published in terms of section 16(1)(y) of this By-law;
- (C) For purposes of subsection (A) and (B) each and every department responsible for the imposition of a condition of the land development application approval, contemplated in the said subsection read with section 16(1)(x)(i) to (iii) of this By-law, shall confirm compliance to their satisfaction, with the said conditions prior to the approval of the applications contemplated in subsections (A) and (B).
- (D)(i) The applicant's failure or inability to comply with the conditions contemplated in subsections (A) and (B), resulting in the land use rights not being capable of being implemented or exercised or as a result of the Municipality accepting guarantees contemplated in section 16(1)(x)(iii) of this By-law for compliance, or for whatsoever reason, including any failure by the Municipality with regard to any action to be taken, by them, shall not be regarded as grounds for the reduction or adjustment of payment of property rates or any category of rating contemplated in the Local Government Property Rates Act, 2004 (Act 6 of 2004), which category of rating shall remain based on the adopted land use rights or as determined by the Municipality; and
- (ii) the land use rights, of which notice was given in the Provincial Gazette in terms of section 16(1)(y) of this By-law or that have been adopted, shall remain in place, even if it cannot be exercised as a result of subsection D(i), until amended by virtue of a land development application contemplated in section 16(1) or other provision in terms of this By-law.

- (E) The provisions of sections 16(1)(x)(i) and (ii) of this By-law shall apply *mutatis mutandis* to proof of compliance having to be provided for purposes of section 16(1)(x)(A) and (B) read with (C) of this By-law.

Publication and coming into operation

- (y) After the Municipality is satisfied and has certified that the applicant has within the period prescribed in subsection (x) complied with the conditions of approval of the land development application, it shall publish a notice in the Provincial Gazette of the application as approved, whereupon the land use rights shall have been adopted and come into operation;

- (i) on the date of the notice; or
- (ii) on a date as may be determined by the Municipality and indicated in the notice;

provided that such notice, shall not be published or be adopted within a period of 42 days from the date of delivery of notification of the decision of the Authorised Official or Municipal Planning Tribunal contemplated in subsection (w); for purposes of an appeal read with section 51 of the Act.

Conditions applicable to the exercising of land use rights

- (z) The applicant and/or owner shall, after the publication contemplated in subsection (y) comply with all conditions of approval applicable to the land development application, land use rights as is contained in the amendment scheme, Land Use Scheme and zoning on the property(ies) prior to the approval of any building plans in terms of the National Building Regulations and Standards Act, 1977, (Act 103 of 1977); provided that:

- (i) the Municipality shall set out the conditions applicable to the exercising of the land use rights contemplated in this subsection in an Annexure which shall substantially comply with the guideline document contemplated in section 12(3) of this By-law read with the Land Use Scheme as adopted by the Municipality;
- (ii) the applicant and/or owners shall comply with any attachments, including maps, as may be required by the Municipality from time to time; and
- (iii) the conditions of approval applicable to the land development application shall upon the publication contemplated in this subsection form part of the Land Use Scheme as an adopted amendment scheme and shall be enforceable in terms of this By-law in terms of section 36 of this By-law.

(2) Removal, amendment, or suspension of restrictive conditions

- (a) An owner of a property(ies) or the Municipality of its own accord, who wishes to remove, amend or suspend a restrictive or obsolete condition, obligation, servitude or reservation registered against the title of a property(ies) may, in such manner as prescribed in Schedule 4 to this By-law apply in writing to the Municipality for such action subject to the provisions of section 16(1)(a) to (y) of this By-law which apply *mutatis mutandis* provided that:

- (i) section 16(1)(f)(ii) and section 16(1)(l)(iii)(aa) of this By-law shall not apply to a land development application contemplated in section 16(2)(a) and (d); and
- (ii) section 16(1)(f)(i) and (iii) shall not apply to section 16(2)(d).

- (b) If the owner of a property(ies) wishes to have a servitude removed in terms of subsection (a) read with section 47 of the Act, the Municipality shall not:
- (i) remove a personal servitude without the consent in writing of the beneficiary;
 - (ii) remove a praedial servitude without the consent in writing of the dominant tenement; or
 - (iii) in the case of a servitude in favour of the general public or a public place under control and management of the Municipality vested or created by means of a servitude read with section 63 of the Local Government Ordinance, 1939 (Ord. 17 of 1939), remove such servitude without having followed the provisions of the said Ordinance or other relevant legislation.
- (c) Where any conditions relating to land use rights, buildings and/or control or obligation relating thereto are:
- (i) contained in the title deed;
 - (ii) conditions arising out of conditions of establishment; or
 - (iii) conditions imposed for the benefit of any body or person; and
 - (aa) such person is no longer living and the benefit is not transferable; or
 - (bb) the beneficiary is a body or legal entity that has been disestablished; or
 - (cc) the conditions have become obsolete;
- the Municipality may remove, amend or suspend such conditions or obligations after an application has been submitted in terms of subsection (a) read with sections 40, 42, 43 and 49 of the Act.
- (d) Where any restrictive condition as contemplated in subsection (c)(i) to (iii):
- (i) require the consent of the Municipality; or
 - (ii) where the Municipality was granted substitution of authority in terms of section 45(6) of the Act;
- the Municipality may dispose of the conditions, upon the submission of an application by the owner of a property(ies), in terms of Schedule 14 to this By-law, by granting the said consent in writing or as contemplated in subsection (e);
- (e) Should consent from the Municipality or body or person indicated in subsection (c), be required in terms of any restrictive condition for:
- (i) the approval of an application for a change in land use;
 - (ii) the approval of any land development application; or
 - (iii) approval of an application for building plans;
- the granting of the applications contemplated in subsection (e)(i) to (iii) may be submitted simultaneous with any other land development application in terms of this By-law, which may require consent for purposes of the conditions or obligations in terms of the restrictive conditions contained in the title deed and the provisions of section 15(6) of this By-law shall not apply;
- (f) The applicant shall:
- (i) forthwith deliver a notice to the Registrar of Deeds of the decision of the Municipality on the removal, amendment, or suspension of restrictive conditions or obsolete condition, obligation, servitude or reservation registered against the title contemplated in section 16(2) of this By-law; and
 - (ii) upon publication of the notice contemplated in section 16(1)(y) of this By-law provide a copy of the said notice to the Registrar of Deeds, provided that a consent by the Municipality in terms of section 16(2)(d) of this By-law shall not require a publication thereof in terms of section 16(1)(y) of this By-law.

- (g) The Registrar of Deeds will endorse the title deeds of the property(ies) on which the removal, amendment or suspension of restrictive conditions application has been approved after publication of the notice contemplated in section 16(1)(y) of this By-law, to the effect that the conditions have been removed, suspended or amended, as the case may be.
- (h) Should there be a change of ownership prior to the notice contemplated in section 16 (1)(y) of this By-law the applicant shall -
 - (i) notify the Municipality of the change of ownership by delivering to the Municipality a copy of the registered title deed(s) of the property(ies) and a power of attorney; and
 - (ii) upon delivery thereof to the Municipality the new owner shall become responsible for all rights and obligations in terms of the land development application;
 - (iii) the approval of the application for the removal, amendment or suspension of restrictive conditions as it relates to the title deed at the time of the approval, shall apply to the conditions as contemplated in any new deed in subsection (ii) and the notice in terms of subsection (i) may refer to the new title deed number without the necessity of having the approval amended;
- (i) The notice published in terms of section 16(1)(y) of this By-law shall be read together with both the title deeds of the land development application in terms of subsection (2)(a) and the title deed submitted in terms of subsection (2)(g).

(3) Consent Use, Permission, and Relaxation

Note: (a) (i) to (iii) and (b) (i) and (ii) and (c) (i) to (iii), (d)(i), (e) and (f) deleted.

- (a) The Land Use Scheme adopted in terms of Chapter 4 of this By-law, read with Section 24 and 26 of the Act or any other legislation, may contain provisions requiring the consent and/or permission for the use of land and buildings or the relaxation of certain conditions by the Municipality, through a land development application in terms of this By-law or the Land Use Scheme in operation;
- (b)(A) An owner of a property(ies) who wishes to apply for a land development application contemplated in section 16(3)(a) of this By-law;
 - (i) may apply in writing to the Municipality in such manner as prescribed in Schedules 29, 31 and 32 read with Schedule 23, to this By-law as may be amended from time to time; and
 - (ii) shall at the same time pay such fees, in such manner, as may be prescribed by the Municipality;

provided that:

the Municipality may require that an application be separated and/or consolidated, where an application is submitted for multiple uses on multiple properties, or part of a property, to the satisfaction of the Municipality read with section 15(6) of this By-law.

- (c)(A) The provisions of section 16(1)(b) to 16(1)(w) of this By-law shall apply *mutatis mutandis* to a land development application submitted in terms of section 16(3)(a) of this By-law read with subsection (b)(A), provided that:
 - (i) Section 16(1)(f)(i) and section 16(1)(l)(iii)(aa) of this By-law shall not apply to applications lodged in terms of section 16(3) read with subsection (b)(A) of this By-law; and

- (ii) For purposes of applications regarded as permission land development applications, in the opinion of the Municipality, submitted in terms of this By-law, read with the Land Use Scheme in operation, the Municipality may determine categories of permission land development applications in the guideline document contemplated in section 12(3) of this By-law, which guideline document, may provide for submission arrangements for the said categorized applications and processes relating to notification and public participation thereof;
- (iii) Where in terms of subsection (ii) a permission land development application is permitted to be submitted as part of and/or on a Building Plan submission in terms of the Land Use Scheme, no advertising shall be required; provided that where an application has been served on adjoining owners in terms of the guideline document contemplated in subsection (ii) and such owners object and/or give negative comments on the permission land development application, the application shall be submitted as a separate land development application in terms of the provisions of section 16(3)(a) of this By-law.

Pre-adoption conditions – Conditional Approval

- (d)(A) An applicant shall within a period of 24 months of the notification of the approval of the land development application, contemplated in subsection 16(1)(w) of this By-law or such further period as the Municipality may allow, which period shall not exceed 5 years as contemplated in section 43(2) of the Act or as may be further determined by the Act:
 - (i) provide proof that he/she has complied with the provisions of sections 21 and 22 of this By-law read with section 40(7) of the Act, with regard to conditions related to payment of development charges and/or contributions, the provision of engineering services and the provision of parks and open spaces; and
 - (ii) provide proof that he/she has complied with the conditions of approval as contemplated in section 16(1)(v) and the provisions of this By-law, which proof must be provided within the time period as contemplated in subsection (d)(A), prior to the land use rights being adopted or exercised in terms of subsection (e)(A), failing which the application shall lapse; and further provided that:
 - (aa) the lapsing of an application as a result of the failure by the applicant to provide proof of compliance as contemplated in this section, shall not be regarded as a decision by the Municipality on the land development application as contemplated in section 51 of the Act and/or section 20 of this By-law; and
 - (bb) shall therefore not be the subject of an appeal either in terms of the Act or this By-law or in terms of section 62 of the Municipal Systems Act, 2000 (Act 32 of 2000).

Adoption of application

- (e)(A) After the Municipality is satisfied and have certified that the applicant has within the period prescribed in subsection (d)(A) complied with the conditions of approval of the land development application and this By-law, it shall be deemed to be adopted; provided that the rights shall only reflect, upon it being linked on the electronic zoning database, for purposes of populating a zoning certificate and the submission of any further approval of applications by the Municipality.

Conditions applicable to the exercising of land use rights

- (f)(A) The applicant and/or owner shall, after adoption contemplated in subsection (e)(A) comply with all conditions of approval that must be complied with prior to the approval of any building plans in terms of the National Building Regulations and Standards Act, 1977, (Act 103 of 1977); provided that:

- (i) the Municipality shall set out the conditions applicable to the exercising of the land use rights contemplated in this subsection and which format shall substantially comply with the guideline document contemplated in section 12(3) of this By-law; and
- (ii) the applicant and/or owners shall comply with any attachments, including site plans as contemplated in the section 12(3) guideline document in terms of this By-law, as may be required by the Municipality from time to time; and
- (iii) for purposes of subsection (f)(A)(ii) read with Schedule 29, 31 and 32 to this By-law, a site plan submitted as part of the application shall mean a plan indicating an approximate location of where the use will be exercised, as contemplated in the Schedules to this By-law, the purpose of which *inter alia* is for any interested and affected party to evaluate their rights in relation to the application; and
 - (aa) which site plan may or may not form part of the land development application approval, and
 - (bb) if it forms part of the land development application approval, contemplated in section 16(1)(v) read with section 16(3)(c)(A) of this By-law, a site development plan required in terms of the Land Use Scheme in operation, shall substantially comply with the site plan of the approved land development application.
- (iv) the conditions of approval applicable to the land development application shall upon adoption contemplated in this subsection form part of the Land Use Scheme and shall be enforceable in terms of section 36 of this By-law.
- (g) Any adopted consent and/or permission of the Municipality for the use of land and buildings or relaxations, which with the submission of a new land development application on a property(ies), should be dealt with in the proposed land use rights of the new land development application, read with the provisions of the Land Use Scheme, and if not dealt with as part of the new land development application, the land use rights as adopted shall automatically lapse upon the coming into operation of any new land use rights approved subsequently in terms of sections 16(1), 16(4) and/or 16(5) of this By-law.

(4) Township Establishment Applications or Extension of Boundaries

- (a) An owner of land who wishes to establish a township on his/her land or for the extension of the boundaries of a proclaimed township on his/her land may apply in writing to the Municipality in such manner as may be prescribed in terms of this By-law; provided that:
 - (i) the provisions of section 16(4) of this By-law shall apply *mutatis mutandis* to an application for the extension of boundary(ies) of a proclaimed township application;
- (b) An application contemplated in subsection (a) shall be accompanied by such plans, diagrams, technical reports and other documents as prescribed by the Municipality in Schedules 5 and 6 to this By-law, which apply *mutatis mutandis*, and the applicant shall at the same time pay such fees and in such manner as may be prescribed by the Municipality; and
- (c) The provisions of section 16(1)(b) up to and including section 16(1)(w) of this By-law shall apply *mutatis mutandis* to an application contemplated in subsection (a);
- (d) The Authorised Official, the Municipal Planning Tribunal or the Municipal Appeals Tribunal shall consider the application and approve or refuse the application and in deciding the application contemplated in subsection (a) the draft amendment scheme contemplated in subsection (g)(v) shall be considered together;

provided that:

neither the township establishment application nor the draft amendment scheme can be dealt with separately and shall be regarded as one land development application and decision; provided that the approved amendment scheme may be required by the Municipality upon a request contemplated in section 16(7) of this By-law for purposes of the proclamation of the township or extension of boundary in terms of section 16(9) of this By-law.

- (e) Where the Municipality approves an application in terms of subsection (d), it may impose any condition it may deem expedient read with sections 40, 42, 43 and 49 of the Act, including a requirement for the payment of development charges and charges for the provision of parks and open spaces either in cash or in lieu or both and the provision of section 16(1)(v) and Chapter 7 of this By-law shall apply *mutatis mutandis*.
- (f) Without detracting from the provisions of section 16(1) of this By-law, the Authorised Official or Municipality Planning Tribunal shall in approving an application for township establishment include the following in the approval:
 - (i) conditions of approval set out as a statement of conditions for the township establishment and the statement of conditions shall be known as conditions of establishment for the township;
 - (ii) a layout plan for the township as contemplated in Schedule 6 and the Forms to this By-law;
- (g) The conditions of establishment contemplated in subsection (f)(i) may include the following:
 - (i) Specific conditions and/or the registration transaction that must be complied with prior to the opening of a township register for the township, as well as those transactions to be complied with simultaneously with the opening of the township, at the office of the Registrar of Deeds;
 - (ii) The conditions of establishment relating to the township which shall remain applicable to the township and erven in the township and which may or may not be incorporated into the title deeds of the township;
 - (iii) Conditions of title to be incorporated into the title deeds of the erven to be created through the establishment of the township;
 - (iv) Conditions in favour of or relating to third parties to be registered as may be required by the Registrar of Deeds from time to time;
 - (v) Conditions to be incorporated into the Land Use Scheme by means of an amendment scheme, which shall be in the draft amendment scheme contemplated in subsection (b) and approved in terms of subsection (d);
 - (vi) Conditions that shall apply to a non-profit company for purposes of transferring erven to it and/or maintaining erven within the township as may be required by the Municipality;
 - (vii) Any other conditions and/or obligation on the township owner, which in the opinion of the Municipality are deemed necessary for the proper establishment, execution and implementation of the township;
 - (viii) Without detracting from the powers of the Municipality to take a decision on the establishment of townships as contemplated in subsection (d), (e) and (f) the Municipality shall take into account directives that may be issued by the Registrar of Deeds, from time to time;

- (ix) Conditions that require the township owner to provide areas for functional open space, by the inclusion of a specific area to be protected by, transfer thereof to the Municipality or, any other entity as approved by the Authorised Official, or the registration of a servitude which registration shall specify as to when it is to be registered, how its location will be determined, but in all instances the square metres to be provided shall be indicated in the proposed conditions of establishment and/or the approved conditions of establishment read with section 16(4)(f), section 47 and Schedule 16 of this By-law;
- (h) The Municipality shall notify the applicant, objectors and any person who in the opinion of the Municipality requires notification of the decision by the Municipality of the application contemplated in section 16(4)(d) read with section 16(1)(w) of this By-law.
- (i) After the applicant has been notified in terms of subsection (h) that his/her application was approved, the Municipality or at the applicant's request may, after consultation with the applicant, amend or delete any condition imposed in terms of subsection (e) or add any further condition; provided that if the amendment is in the opinion of the Municipality so material as to constitute a new application, the Municipality shall not exercise its powers in terms hereof and shall require the applicant to submit an amended or new application and in the sole discretion of the Municipality to re-advertise the application in terms of section 16(1)(f) of this By-law or submit a new application in terms of subsection (a).
- (j) After the applicant has been notified in terms of subsection (h) that his/her application was approved, the Municipality or, at the applicant's request, may, amend the layout of the township approved as part of the township establishment application in terms of subsection (e); provided that if the amendment is in the opinion of the Municipality so material as to constitute a new application, the Municipality shall not exercise its powers in terms hereof and require the applicant to submit an amended or new application and in the sole discretion of the Municipality to re-advertise the application in terms of section 16(1)(f) of this By-law or submit a new application in terms of subsection (a); provided that:
 - (i) if a general plan has been approved by the Surveyor-General as contemplated in subsection (l), the layout plan may only be amended after consultation by the applicant with the Surveyor-General;
- (k) Without detracting from the provisions of subsection (i) and (j) the Municipality may require the applicant, or at the request of the applicant, amend both the conditions and the layout plan of the township establishment application as contemplated therein.
- (l) The Municipality shall notify the Surveyor-General in writing of the approval of the township establishment application as contemplated in subsection (e) and such notice shall be accompanied by the conditions of establishment, a copy of the layout plan of the township as contemplated in subsection (f) and a draft general plan for approval in terms of the Land Survey Act, 1997 (Act 8 of 1997); provided that:
 - (i) the Municipality may require that the applicant deliver the said notification to the Surveyor-General.
- (m) For purposes of determining the conditional approval as contemplated in section 43 of the Act, the Municipality shall notify the Registrar of Deeds in writing of the date of approval of the township establishment application as contemplated in subsection (e) read with subsection (i), (j) and (k), which notification shall be accompanied, by the final conditions of establishment for the township, if applicable.
- (n) Where in terms of section 16(4)(a) of this By-law an application for township establishment is made on part of a farm portion, which results in a remainder/remaining portion of a farm, whether described as the remainder or by a different portion number, the application shall simultaneously be regarded as a subdivision application of the farm portion in terms of section 16(12)(d) of this By-law, on which the township establishment application has been submitted.

- (o) In the event of an application being submitted as contemplated in subsection (n), the applicant shall be required to comply with the provisions of section 16(10) of this By-law, for purposes of ensuring that the remainder of the farm portion(s) shall be provided with such municipal or other infrastructure services as the Municipality shall deem expedient and for that purpose, may combine the certificate contemplated in section 16(7) with the section 16(10) certificate of this By-law, as one certificate for purposes of opening the township register and the endorsement on the title deed of the farm portion on which the application was submitted.
- (p) The Municipality may limit the number of approvals of the amendment of conditions of establishment contemplated in subsection (i), (j), and (k), to only those which in its opinion is necessitated for the proper implementation of the application.
- (q) Where, in terms of section 16(4)(a) of this By-law, an application for township establishment or the extension of the boundary of a proclaimed township is made on an agricultural holding, which requires that the agricultural holding be excised, the application shall:
 - (i) simultaneously be regarded as an application for permission to excise the agricultural holdings in terms section 32 of this By-law and the Agricultural Holdings (Transvaal) Registration Act, 1919 (Act 22 of 1919); and
 - (ii) for the aforesaid purpose the excision provisions to be complied with in terms of section 32, shall be regarded as pre-proclamation conditions; and
 - (iii) the Municipality may combine the certificate contemplated in section 16(7) with the certificate contemplated in section 32(h)(i)(j)(k) of this By-law, as one certificate for purposes of the approval of the General Plan by the Surveyor-General and opening the township register by the Registrar of Deeds in terms of section 16(8) of this By-law.

(5) Division of a Township

- (a) An applicant who has been notified in terms of section 16(4)(h) of this By-law, that his/her application has been approved may, within a period of 8 months from the date of such notice, or such further period as the Municipality may allow, apply to the Municipality for the division of the township into two or more separate townships, as prescribed in Schedules 5 and 7 to this By-law and shall at the same time pay such fees, in such manner as may be prescribed by the Municipality; provided that:
 - (i) a division of township shall not be a division of engineering services, but only the division of a township and the divisions shall be regarded as separate townships on approval as contemplated in section 16(4)(e) of this By-law;
 - (ii) each township resulting from the division of a township contemplated in subsection (a) must be capable of existing as an independent township, for which engineering services shall be provided to the satisfaction of the Municipality;
 - (iii) for the purpose of subsection (ii) above the Municipality may require that the applicant enter into engineering service agreements and provide guarantees as contemplated in Chapter 7 of this By-law which shall apply *mutatis mutandis* to separate townships resulting from a division of township; and
 - (iv) the Municipality may after consultation with the applicant determine the order in which each township created through a division of township contemplated in subsection (a) shall be proclaimed in terms of section 16(9) of this By-law.
- (b) On receipt of an application in terms of subsection (a) the Municipality shall consider the application and may for purposes of the consideration of the application:
 - (i) require the applicant to pay an application fee as may be determined by the Municipality;

- (ii) require the applicant to submit such plans, information, technical reports and documentation which in the opinion of the Municipality is necessary as prescribed in Schedule 7 to this By-law, for the consideration of a division or phasing of a township;
 - (iii) require the applicant to indicate whether the documents contemplated in section 16(6) of this By-law have been lodged with the Surveyor-General; or
 - (iv) require the applicant to provide proof that: he/she has consulted with the Surveyor-General where the documents contemplated in section 16(6) of this By-law have been lodged;
 - (v) consult with the Surveyor-General;
 - (vi) require the applicant to submit a draft amendment scheme for purposes of incorporation into the Land Use Scheme in terms of section 16(4)(d) and 16(4)(g)(v) of this By-law.
- (c) After the provisions of subsections (a) and (b) have been complied with the Municipality shall consider the application and it may approve, refuse or postpone the application and impose any condition it deems expedient read with sections 40, 42, 43 and 49 of the Act.
- (d) Where the Municipality approves an application in terms of subsection (c) the provisions of sections 16(4)(d) to 16(4)(m) of this By-law shall apply *mutatis mutandis* to each separate township.
- (e) Where an application division or phasing was approved in terms of subsection (c), the Municipality shall notify the applicant in writing thereof and of any conditions imposed as contemplated in subsection (d).
- (f) An application in terms of subsection (c) shall in respect of each separate township deem to be the approval of an application in terms of section 16(4)(d) of this By-law and the notice contemplated in section 16(4)(e) of this By-law shall be regarded as a notice in terms of section 16(4)(h) of this By-law, respectively.
- (h) The provisions of section 16(4)(l) of this By-law and (m) shall apply *mutatis mutandis* to each separate township approved in terms of subsection (c).

(6) Lodging of Layout Plan for approval with the Surveyor-General

- (a) An applicant who has been notified in terms of section 16(4)(h) and section 16(5)(f) of this By-law, as the case may be, that his/her application has been approved shall, within a period of 12 months from the date of such notice, or such further period as the Municipality may allow, lodge for approval with the Surveyor-General such plans, diagrams or other documents as the Surveyor-General may require, and if the applicant fails to do so the application shall lapse; provided that:
- (i) an applicant may apply in writing, within the prescribed time contemplated in subsection (a) for an extension of time, provided that such application shall be accompanied by such documents as prescribed in Schedule 10 to this By-law;
 - (ii) the Municipality may grant or refuse an application for extension of time and may impose any conditions it deems expedient for the implementation of the township; provided that any extension of time applications granted may not exceed 5 (five) years from the date of the first approval of the township as contemplated in section 16(4)(e) of this By-law read with section 43(2) of the Act or as may further be determined in terms of the Act.
- (b) For purposes of the approval by the Municipality of an extension of time contemplated in subsection (a) the Municipality shall provide the applicant with conditions of establishment and a layout plan on which is indicated the date of the approved conditions of establishment as contemplated in sections 16(4)(e), (f) and (g) of this By-law.

- (c) Prior to the lodging of the documents contemplated in subsection (a) the Municipality may require the applicant to apply for street names and numbers as per approved Council policy, which shall be indicated on the layout plan contemplated in section 16(4)(e) of this By-law for approval.
- (d) Where the applicant has lodged the plans, diagrams or other documents contemplated in subsection (a), but fails to comply with any requirements set by the Surveyor-General, within a time period determined by the Surveyor-General, which determination of time shall take into account the provisions of this By-law and shall not accumulatively exceed 5 (five) years read with section 43(2) of the Act or as may further be determined in terms of the Act, the application shall lapse.
- (e) The applicant shall, after the Surveyor-General has approved the plans and diagrams for the township, forthwith deliver a notice to the Municipality and shall simultaneously provide it with a copy of the approved plans and diagrams, including a copy of the General Plan for the township and the date of the approval of the General Plan shall be regarded as the date for purposes of section 16(8)(a) of this By-law.

(7) Compliance with pre-proclamation conditions

- (a) The applicant shall provide proof to the satisfaction of the Municipality that all conditions contained in the conditions of establishment for a township establishment application contemplated in sections 16(4)(e), (f) and (g) of this By-law have been complied with including the payment of all monies as contemplated in section 16(4)(e) of this By-law prior to any registration transactions taking place or the opening of a township register in terms of the Deeds Registries Act, 1937 (Act 47 of 1937).
- (b) The Municipality shall certify to the Registrar of Deeds the compliance by the township owner, prior to the opening of a township register in terms of section 16(8), as contemplated in section 16(4)(f) and (g) of this By-law, of all conditions, including the provision of engineering services and/or guarantees and payment of monies contemplated in section 16(4)(e) of this By-law read with section 16(4)(o); provided that such certification may include all the conditions and registration transactions to be registered simultaneously with the opening of a township register; provided further that if the township application lapses in terms of any provisions of this By-law the certification granted by the Municipality shall simultaneously lapse.
- (c) The Municipality shall together with the requirements in subsection (b) above notify the Registrar of Deeds and Surveyor-General of the Certification by the Municipality in terms of subsection (b), and shall at the same time attach a signed set of conditions of establishment, which shall indicate that it is the final set, based on which the certification has been done by the Municipality.

(8) Opening of Township Register

- (a) The applicant shall lodge with the Registrar of Deeds the following documents for the opening of a township register for the township approved in terms of section 16(4)(e):
 - (i) the certification contemplated in section 16(7)(b) of this By-law; and
 - (ii) the conditions of establishment, plans and diagrams contemplated in sections 16(4)(e), (f), (g), and (h) read with section 16(7)(c) of this By-law; and
 - (iii) the relevant title deeds for endorsement or registration, as the case may be;

within a period of 12 months from the date of approval by the Surveyor-General of the plans contemplated in section 16(6) of this By-law, or within such further period as the Municipality may allow; provided that the provisions for an application for an extension of time in terms of sections 16(6)(a) and (b) shall apply *mutatis mutandis* to an extension of time contemplated in subsection (a) and for the purposes of section 16(6)(a) a reference to section 16(4)(h) of this By-law shall be construed as reference to the date upon which the Surveyor-General approved the general plan for a township contemplated in section 16(6) of this By-law.

- (b) For purposes of subsection (a) the Registrar of Deeds shall not accept such documents for endorsement or registration until such time as the Municipality has certified that the applicant has complied with such conditions as the Municipality may require to be fulfilled in terms of section 16(7)(b) and (c) of this By-law.
 - (c) Having endorsed or registered the title deeds contemplated in subsection (a), the Registrar of Deeds shall:
 - (i) deliver a notice to the Municipality forthwith of such endorsement or registration; and
 - (ii) thereafter not register any further registration transactions in respect of any land situated within the township, until such time as the township is declared an approved township in terms of section 16(9) of this By-law;
 - (aa) provided that the Municipality may grant, on request by the owner, its consent for the land on which the township is to be established, to be transferred to a new owner; and
 - (bb) subject to the provisions of section 29 of this By-law having been complied with by the owner of the land, to the satisfaction of the Municipality, who may in its consent impose any condition it deems expedient.
 - (d) In the event of the application contemplated in section 16(4) of this By-law, being an extension of boundary(ies) application of a proclaimed township, the approval contemplated in section 16(4)(d) shall be referred to the Registrar of Deeds and the Surveyor-General for perusal, prior to proclamation of the approved extension of boundary(ies) application contemplated in section 16(9) of this By-law, proof of which shall be provided by the applicant to the Municipality; provided that; the incision of the erven contemplated in the extension of boundary(ies) application, into the existing township register of the proclaimed township shall be done as directed by the Registrar of Deeds as contemplated in section 16(9), but in any event prior to a certificate issued in terms of section 16(10) of this By-law.
- (9) Proclamation of an approved township or extension of boundary of a Proclaimed Township**
- (a) Where in terms of section 16(4)(d) of this By-law an application for township establishment has been approved, the conditions of establishment as required in terms of section 16(4)(g)(v) of this By-law shall contain the conditions to be incorporated into the Land Use Scheme, by means of an amendment scheme substantially in accordance with Schedule 6 or 7 to this By-law as the case may be.
 - (b) After the provisions of sections 16(6), 16(7) and 16(8) of this By-law have been complied with and subject to the Municipality being satisfied that the township falls within its area of jurisdiction:
 - (i) the Municipality or, if authorised in writing by the Municipality, the applicant, as the case may be, shall by notice in the Provincial Gazette, declare the township an approved township in the prescribed manner; and
 - (ii) simultaneously with the notice in subsection (i) above publish a notice in the prescribed manner in terms of subsection (i) that in terms of section 16(4)(d) of this By-law an amendment scheme has been approved which has by such notice been adopted, a copy of which to lie open for inspection at all reasonable times.

(10) Restriction of transfer and registration

Notwithstanding the provisions contained in this By-law, any other law or any conditions imposed in the approval of any land development application read with section 53 of the Act:

- (a) the owner shall, at his/her costs and to the satisfaction of the Municipality, survey and register all servitudes required by the Municipality, including those required to protect internal and external engineering services constructed and/or installed as contemplated in Chapter 7 of this By-law or any relocation, cancellation or re-registration of servitudes to the satisfaction of the Municipality; and
- (b) no property(ies) or land and/or erf/erven and/or sections and/or units, sectional title schemes/registers or other registration transaction/s, in a land development area, which registration transactions results from the approval of a land development application(s), may be submitted by the applicant and/or owner, to the Registrar of Deed for registration, including transfer and the registration of a Certificate of Consolidated Title and/or Certificate of Registered in the name of the owner;

prior to the Municipality certifying to the Registrar of Deeds that:

- (i) all engineering services have been designed and constructed to the satisfaction of the Municipality, including the provision of guarantees, and maintenance guarantees, for services having been provided to the satisfaction of the Municipality as may be required;
- (ii) all engineering services contributions and open spaces and parks contributions and/or development charges and/or other monies have been paid;
- (iii) all engineering services have been or will be protected to the satisfaction of the Municipality by means of servitudes;
- (iv) all conditions of the approval of the land development application have been complied with or that arrangements for compliance to the satisfaction of the Municipality have been made, which arrangements shall form part of an agreement read with Chapter 7 of this By-law, to the satisfaction of the Municipality;
- (v) it is in a position to consider a final building plan; and
- (vi) all the properties have either been transferred in terms of section 16(11) of this By-law hereof or shall be transferred simultaneously with the first transfer or registration of a newly created property or sectional title scheme.

(11) First transfer

- (1) Where by virtue of a condition of approval of a land development application, in terms of this By-law or any other applicable law including legislation referred to in section 2(2) of the Act, a property or land shall be transferred to the Municipality, a non-profit company and/or any body or person as required by the Municipality, the property or land shall be transferred:
 - (a) prior to any registration of any property(ies) resulting from a land development application, including prior to the registration of a certificate of registered title and/or transfer of a property(ies), or portion of property(ies), the opening of a sectional title scheme and/or registration of a unit in a sectional title scheme, read with section 16(10) of this By-law; and
 - (b) at the cost of the owner; and
 - (c) in the event of the owner not wanting to register any property(ies) resulting from the approval of the land development area, within a period of 6 (six) months from the date of the land use rights coming into operation or within such further period as the Municipality may allow and the provisions of section 16(6)(a) of this By-law shall apply *mutatis mutandis*.

(12) Subdivision or consolidation

- (a) An owner of:
- (i) an erf in a proclaimed township who wishes to subdivide that erf or register a lease that requires registration in the office of the Registrar of Deeds;
 - (ii) two or more erven in a proclaimed township or of two or more registered farm portions or agricultural holdings, who wishes to consolidate those erven, farm portions or agricultural holdings and where:
 - (aa) such erven, farm portions or agricultural holdings are owned by the same owner; and
 - (bb) the erven, farm portions or agricultural holdings are located within the same township, in the case of erven, and within the same registered farm register or agricultural register; or
 - (iii) a registered farm portion or agricultural holding who wishes to subdivide that farm portion or agricultural holding or register a lease that requires registration in the office of the Registrar of Deeds; provided that such subdivision shall not constitute a township in the opinion of the Municipality;

may apply in writing to the Municipality as prescribed in Schedule 8 and Schedule 9 to this By-law, as the case may be, and at the same time lodge a plan setting out the proposed subdivision or consolidation, and such an applicant shall at the same time pay such fees, in such manner, as may be prescribed.

- (a)(A) A land development application for township establishment in terms of section 16(4) of this By-law is submitted on a portion of a farm portion that will have the effect of dividing the farm portion, the submission of the township shall be regarded as a simultaneous submission of a subdivision of a farm portion in terms of subsection 16(12)(a)(iii) and the applicant shall deal with the Remainder of the farm portion on which the township is not situated read with section 16(4)(n); and
- (a)(B) The applicant of the township establishment application in terms of section 16(4) of this By-law shall ensure that the Remainder of the farm portion created by the approval of the application for township establishment, shall be provided with such engineering services as the Municipality deem necessary, including the registration of any servitudes that may be required by the Municipality, to secure or protect any engineering services;
- (b) The provisions of section 16(1)(b) up to and including (e), and (l) of this By-law shall be applicable *mutatis mutandis* to an application in terms of subsection (a)(i) to (ii).
- (c) Deleted.
- (c)(A) The provisions of section 16(1)(f)(ii) of this By-law shall apply *mutatis mutandis* to a subdivision contemplated in subsection (a)(iii).
- (d) After the provisions of subsection (a) to (c)(A) have been complied with the Municipality shall consider the applications as contemplated in subsection (a) and it may approve or refuse it, provided that where the Municipality fails to approve or refuse an application to consolidate two or more erven, farm portions or agricultural holdings as contemplated in subsection (a)(ii) within a period of 60 days from the date contemplated in subsection (d), it shall be deemed that the Municipality has approved the application; provided that:
 - (i) where an application is deemed to be approved the following standard conditions shall apply:

- (aa) the relocation of any engineering services including the cancellation or registration of servitudes to protect such engineering services shall be done by the applicant and at his/her cost, to the satisfaction of the Municipality;
- (bb) access to the consolidated property shall be to the satisfaction of the Municipality;
- (cc) the applicant shall alter the buildings as may be required to comply with the provisions of the National Building Regulations and Standards Act, 1977, (Act 103 of 1977); and
- (dd) the Municipality shall certify to the Surveyor-General and Registrar of Deeds that the consolidation diagram may be approved and that the consolidation may be registered; subject to such conditions as it may deem expedient;
- (ii) an application deemed to be approved in terms of subsection (d) shall only be deemed to be approved if such consolidation application complies with the provisions of subsection (h) and the provisions of subsection (e) shall apply to all consolidation applications deemed to be approved in terms of subsection (d);
- (e) Where a Municipality approves an application in terms of subsection (d), it shall:
 - (i) approve a layout plan as contemplated in Schedule 8 and Schedule 9 to this By-law as the case may be; and
 - (ii) impose any condition it deems expedient, read with sections 40, 42, 43 and 49 of the Act, including a condition, in the case of an application or applications in terms of subsection (a)(i) and (iii) that the owner shall pay to it an amount of money in respect of the provision of engineering services and open spaces and parks the provisions of section 16(1)(v)(ii)(iii) of this By-law.
- (f) The Municipality shall notify the applicant, objector, or any other person that in the opinion of the Municipality requires notification of the decision by the Municipality, on the land development application contemplated in subsection (a) to (e) read with section 16(1)(w) of this By-law.
- (g) The Municipality may, of its own accord after consultation with the owner or at the request of the owner:
 - (i) cancel, subject to any condition it may deem expedient, an approval of an application in terms of subsection (d);
 - (ii) amend or delete any condition, other than a condition of title imposed in terms of subsection (e) or add any condition contemplated in that subsection to the existing conditions; and
 - (iii) approve an amendment of the plan setting out a proposed subdivision or consolidation contemplated in subsection (d), provided that; where Surveyed Diagram(s) have already been approved by the Surveyor-General, it may only be amended after consultation, by the applicant, with the Surveyor-General.
- (h) The Municipality shall not exercise any power conferred by subsections (d), (e) or (g) if it will bring about a result which is in conflict with:
 - (i) any condition set out in the conditions of establishment of a proclaimed township;
 - (ii) a condition of title imposed in terms of any law; and/or
 - (iii) a provision of a Land Use Scheme or amendment scheme applicable to the erf/erven or farm portions or agricultural holdings contemplated in subsection (a)(iii).

- (i) The provisions of sections 16(10) and 16(11) of this By-law shall apply *mutatis mutandis* to an application contemplated in subsection (a) approved in terms of subsections (d), (e) and (g).
- (j) If a subdivision and/or consolidation is approved, in terms of this By-law on a property(ies) on which:
 - (i) an existing valid consent use/permission or relaxation has been approved and adopted in terms of this By-law, a Land Use Scheme or any other law; and
 - (ii) on which a specific part of the property(ies) forming the subject of the subdivision and/or consolidation; and
 - (iii) on which such consent use/permission or relaxation is indicated by a figure in that approval;

then with the subdivision and/or consolidation, the consent use/permission or relaxation, shall only attach to the portion or property(ies), on which it was indicated in terms of the consent use/permission or relaxation approval.

- (k) If a subdivision and/or consolidation is approved, in terms of this By-law on a property(ies) on which:
 - (i) an existing valid consent use/permission or relaxation has been approved and adopted in terms of this By-law, a Land Use Scheme or any other law; and
 - (ii) on which no specific part of the property(ies), forming the subject of the subdivision and/or consolidation, was indicated, on which the consent use/permission or relaxation, is to be exercised in that approval;

then the consent use/permission or relaxation will lapse upon registration of the subdivision and/or consolidation.

(13) Lodging of Layout Plan (subdivision and consolidation) for approval with the Surveyor-General

- (a) An applicant who has been notified in terms of section 16(12)(f) of this By-law that his/her application has been approved shall, within a period of 12 months from the date of such notice, or such further period as the Municipality may allow, lodge for approval with the Surveyor-General such plans, diagrams or other documents as the Surveyor-General may require, and if the applicant fails to do so the application shall lapse; provided that the provisions of section 16(6)(a)(i), (ii) and (b) of this By-law shall apply *mutatis mutandis*.
- (b) Prior to the lodging of the documents contemplated in subsection (a), the Municipality may require the applicant to apply for street names and numbers as per approved Council policy, which shall be indicated on the layout plan for the application contemplated in section 16(12)(a) of this By-law.
- (c) Where the applicant fails, within a reasonable time as may be determined by the Municipality after he/she has lodged the plans, diagrams or other documents contemplated in subsection (a), to comply with any requirement the Surveyor-General may lawfully lay down, the Surveyor-General shall notify the Municipality that he/she is satisfied, after having heard the applicant, that the applicant has without sound reason failed to comply with any such requirement and thereupon the application shall lapse.

(14) Plans, diagrams including general plans for townships, diagrams of subdivisions and consolidations

- (a) Where any provision in terms of section 16 to this By-law or other provisions of this By-law or other National or Provincial planning and development legislation, resulting from a land development application, requires an applicant to lodge for approval any plans, diagrams or other documents with the Surveyor-General, the Surveyor-General shall not approve such plans, diagrams or other document unless:

- (i) the Municipal Planning Tribunal, Authorised Official, a Municipal Appeals Tribunal or the Municipality approved an application in terms of the provisions of this By-law or any other National or Provincial planning and development legislation relating to the property; nor
- (ii) the Municipal Planning Tribunal, Authorised Official, a Municipal Appeals Tribunal or the Municipality approved any plans and/or diagram on which is indicated a servitude(s) that does not form part of the approval or a condition thereof, as contemplated in subsection (i).
- (b) In the event of any approval by the Surveyor-General contrary to the approval in terms of subsection (a)(i) the Municipality shall not be obliged to accept the plans, diagrams or other documents for purposes of the provisions of this By-law or any other National or Provincial planning and development legislation relating to the property.

(15) Approval of alteration, amendment or cancellation of general plan

- (a) An owner of a property(ies) to which a general plan relates, who wishes to have the general plan of a proclaimed township altered, amended or wholly or partially cancelled by the Surveyor-General in terms of Section 30 (2) of the Land Survey Act, 1997 (Act 8 of 1997), may, subject to the provisions of sections 16(4)(b) to (m) of this By-law which applies *mutatis mutandis*, in such form as the Municipality may determine, apply in writing to the Municipality for its approval, and the applicant shall comply with such requirements as contemplated in Schedule 11 to this By-law and pay such fees as may be prescribed; provided that the provisions of section 16(1)(f) of this By-law, shall not apply to an application contemplated herein.
- (b) On receipt of an application in terms of subsection (a) the Municipality shall consider the application and it may approve the application either wholly or in part or refuse it, or postpone a decision thereon either wholly or in part, provided that:
 - (i) it shall not approve the application unless the applicant has the unencumbered ownership of all the land within the area affected by the alteration, amendment or cancellation of the general plan;
 - (ii) where the land contemplated in subsection (i) is subject to a mortgage bond, the bondholder has consented in writing to the alteration, amendment or cancellation of the general plan; and
 - (iii) the Municipality may in approving the application impose any condition it may deem expedient read with subsection (d) and (e).
- (c) The provisions of this section shall not apply to an alteration or amendment of a general plan of an approved township which is necessary to indicate the closing of any public place or street or any portion thereof in terms of Sections 67 or 68 of the Local Government Ordinance, 1939 (Ord. 17 of 1939).
- (d) The Municipality shall if an application in terms of subsection (a) is approved in terms of subsection (b) in a statement indicate:
 - (i) how the use of the land affected by such alteration, amendment or cancellation shall be dealt with; and
 - (ii) every condition imposed in terms of subsection (b) to be complied with by the applicant prior to the approval of the alteration, amendment or cancellation of the general plan by the Surveyor-General and require the applicant to provide proof to the satisfaction of the Municipality that he/she has complied with such conditions or has made arrangements to the satisfaction of the Municipality with regard to the compliance thereof.
- (e) The applicant shall submit a copy of the approval by the Municipality in terms of subsection (b) together with the statement contemplated in subsection (d) and such plans or diagrams as may be required to the Surveyor-General for endorsement and/or approval as may be required.

- (f) Upon the endorsement by the Surveyor-General of the alteration, amendment or total or partial cancellation of the general plan as a result of the approval granted by the Municipality as contemplated in subsection (b), the applicant shall provide to the Municipality and the Registrar of Deeds a certified copy of the altered, amended or totally or partially cancelled general plan.

Effect of alteration, amendment or cancellation of general plan

- (g) Upon receipt of an application in terms of subsection (a) for the alteration, amendment or cancellation of a general plan, the Municipality may of its own accord or on request of the applicant, determine in its sole discretion that:
 - (i) a public place that has vested under the control and management of the Municipality in terms of section 63 of the Local Government Ordinance, 1939 (Ord. 17 of 1939), but which in its opinion has not been developed or is no longer necessary for the provision of basic services to the community, may be closed as public place in terms of relevant legislation, simultaneously with the alteration, amendment and cancellation of the general plan; and
 - (ii) the applicant shall comply with all the requirements of the relevant law for the closure of a public place as contemplated in subsection (h) and subsection (a);
- (h) An approval by the Municipality in terms of subsection (b) may include consent that the public place contemplated in subsection (g) be re-vested with the township owner provided that:
 - (i) no objections have been received to the closure of the public place contemplated in subsection (g);
 - (ii) in its opinion the public place has not been developed; and
 - (iii) in its opinion the public place is no longer necessary for the provision of basic services to the community.
- (i) Upon the approval of an application in terms of subsection (a) to (e)):
 - (i) the township or part thereof shall cease to exist as a township; and
 - (ii) the ownership of any public place or street shall remain vested in the Municipality or re-vested as the case may be; provided that:
 - (a) the Municipality shall in the case of the public place or street vesting or re-vesting contemplated in this subsection, determine the zoning of the public place or street in accordance with the zoning of the surrounding properties and for that purpose may require a land development application to be submitted, approved and adopted prior to any rights being exercised on the property read with section 13 of this By-law.

(16) Other land development applications

- (1) All land development applications for which provision was made in terms of the approved Land Use Scheme or this By-law shall be dealt with in terms of that Land Use Scheme and the provisions of this By-law, as it relates to the specific type of land development application;

provided that:

 - (a) Any land development application for which provision was not specifically made in terms of the adopted Land Use Scheme or this By-law, shall be dealt with in terms of the specific provisions as these relate to the type of application and the provisions of this By-law, shall apply *mutatis mutandis* in accordance with the type of application intended, as may be determined by the Municipality.

- (b) Where the Municipality has designated areas in the Municipal Spatial Development Framework as contemplated in section 21(l)(ii) of the Act, whereby shortened land development procedures may apply and the Land Use Scheme may be so amended, such procedures shall be as contemplated in Schedule 30 and shall be regarded for purposes of amending the Land Use Scheme in operation as decisions in terms of section 16(1), 16(2), 16(3), 16(12) of this By-law; or
 - (c) The Municipality may prepare a further schedule to this By-law, as contemplated in section 41(2) of this By-law, for a specific shortened land development application procedure referred to in subsection (b), which schedule shall be published and form part of this By-law, provided that:
 - (i) where such procedures will constitute a township and result in establishment of a township, as defined in terms of this By-law, it shall follow the process as contemplated in section 16(4), to 16(11) of this By-law and the procedure may be shortened through an exemption application process, granted in terms of section 49 of this By-law, by specifying the provisions from which the applicant may be exempted;
 - (ii) in the determination of such shortened land development application procedures contemplated in subsection (1)(c), it shall indicate the type of application that will be approved for purposes of amending the Land Use Scheme in operation, including but not limited to, whether it is regarded as a rezoning, consent use, permission, or relaxation application as contemplated in this By-law and/or the Land Use Scheme;
 - (d) Land development applications which in the opinion of the Municipality can be regarded as applications for public service infrastructure use(s) and/or as defined in the Land Use Scheme in operation as such, or land development applications as may be determined by the Municipality, which fall within the ambit of incremental upgrading, in terms of section 21(k) of the Act, may follow the shortened process contemplated in Schedule 30 to this By-law;
 - (e) For land development applications contemplated in subsection (b), (c) and (d) the Municipality, may further determine the minimum submission requirements or any additional requirements, for the submission, processing, circulation and public participation, if any, read with section 41(2) of this By-law or it may apply Schedule 30 thereto.
- (2) The provisions of section 16(1)(f)(ii) and (iii) shall apply to applications lodged in terms of section 16(16) of this By-law or as may be determined through Schedules to this By-law; provided that;
- (a) nothing contained in this By-law, shall prohibit the Municipality from requiring an applicant to give notice of the application in such form or manner read with section 27 of this By-law; and
 - (b) applications in terms of section 16(16) that are regarded as an application in terms of section 16(12)(a)(iii) as contemplated in section 16(16)(1)(b), shall not be subject to notification in terms of section 16(1)(f)(iii) of this By-law.
- (3) The provisions of section 16(1)(w) of this By-law shall apply *mutatis mutandis* for purposes of the notification of the decision by the Municipality, on land development applications contemplated in this section.

(17) Imposition of conditions relating to all land development applications

- (a) Without detracting from the provisions of this By-law, nothing contained herein shall prevent the Municipality from approving a specific land development application and imposing any condition in the approval relating to:
 - (i) the provision of engineering services as set out in Chapter 7 of this By-law;
 - (ii) the payment of development charges and/or contributions for the provision of engineering services;

- (iii) providing and/or transferring land to any competent authority for use as public open space and parks, private open space or the payment of an endowment in lieu of the providing thereof;
 - (iv) providing engineering services in terms of Chapter 7 of this By-law, section 49 of the Act and/or any policy by Council duly adopted;
 - (v) the making of arrangements with regard to the maintenance of any engineering services, open spaces and public and private parks;
 - (vi) matters contained or governed in a Land Use Scheme and related issues;
 - (vii) the registration of servitudes and conditions of title; and/or
 - (viii) the provision of land for educational or other social facilities, or the payment of an endowment in lieu thereof; and/or
 - (ix) the transfer of land to an entity specifically established for the provision and maintenance of engineering services in terms of this By-law or other applicable legislation; and/or
 - (x) any other matter considered necessary by the Municipality.
- (b) In imposing conditions of approval on a land development application the Municipality may distinguish between conditions that are to be complied with:
- (i) prior to the rights coming into operation;
 - (ii) after the land use rights have come into operation, but before the rights can be exercised;
 - (iii) without which the rights may not be exercised; and/or
 - (iv) prior to the approval of building plans.

(18) Amendments of a land development application prior to approval

- (a) While a land development application, including an application contemplated in section 16(4) of this By-law, has not been considered and approved, and is pending before the Municipality, the applicant may:
- (i) on his/her own accord and with the consent of the Municipality; or
 - (ii) at the request of the Municipality,
- amend his/her application in such manner as may be prescribed in Schedule 12 to this By-law; and he/she shall at the same time pay such fees, in such manner as the Municipality may prescribe, provided that if in the opinion of the Municipality:
- (aa) an amendment to an application contemplated in subsection (a), is so substantial or material as to constitute a new application, it shall not grant its consent for an amendment;
 - (bb) any person's rights may be negatively affected by such amendment whether substantial and material or not; then the Municipality may require that further notice of the application be given in terms of this By-law or any other relevant law and may require that the notice and the application be re-circulated to municipal departments, organs of state and service providers.
- (b) The applicant may also be required to deliver a notice of the amendments to the land development application, as contemplated in subsection (a), to any person who may have an interest in the matter, including but not limited to;
- (i) any interested parties who may have objected or made comments on the application during the public participation period, as contemplated in section 16 of this By-law; and

- (ii) the Ward Councillor for the area within which the application falls, whether comments have been received from him/her on the application or not;

and provide proof of delivery of the notice to the satisfaction of the Municipality.

- (c) After the provisions of subsections (a) to (b) have been complied with, the Municipality shall consider the amended application and the provisions of this By-law relevant to the type of land development application contemplated in section 16 of this By-law, to be considered by the Municipality, Municipal Planning Tribunal, Municipal Appeals Tribunal and Authorised Official, shall apply *mutatis mutandis*.

(19) General provisions for amendment of land development applications post approval

- (a) After an applicant has been notified, in terms of this By-law or other relevant law, as the case may be, that his/her land development application has been approved may:

- (i) within 24 months from the date of such notification of approval;
- (ii) before a notice has been placed in the Provincial Gazette or the application has been adopted, as required in terms of this By-law or any other legislation, to bring the land development rights into operation;
- (iii) before the registration of any property created as a result of a land development application for subdivision or consolidation, in terms of this By-law or other legislation; and
- (iv) before the registration of any registration transaction required as a result of the approval of a land development application in terms of this By-law or other relevant legislation;

apply for the amendment of his/her land development application in such manner as may be prescribed by the Municipality in Schedule 12 to this By-law and he/she shall at the same time pay such fees, in such manner, as may be prescribed by the Municipality.

- (b) Where in the opinion of the Municipality, it is necessary for the proper implementation of land use rights or a land development application, approved in terms of this By-law or other relevant legislation, the Municipality may at any time, after consultation with the applicant, amend the approval by including any conditions relating thereto, subject to the provisions of subsection (a)(ii) to (iv) which applies *mutatis mutandis*.
- (c) Where an amendment as contemplated in subsection (a) or (b) includes an amendment of any plans, layout plans and/or diagrams relating thereto; the Municipality may approve the amendment:
 - (i) where any plans, layout plans or diagrams have not yet been lodged for approval with the Surveyor-General, as may be required in terms of this By-law or other legislation; and
 - (ii) where any plans, layout plans or diagrams have been lodged for approval with the Surveyor-General, as may be required in terms of this By-law or other legislation, after consultation with the Surveyor-General.
- (d) The provisions of section 16(18)(a) of this By-law shall apply *mutatis mutandis* to an application in terms of subsection (a) or an amendment by the Municipality in terms of subsection (b).
- (e) Where provision is made in this By-law for the amendment of a land development application, specifically after the approval thereof, the provisions relating to the specific land development application shall apply and the provisions of section 16(19) of this By-law shall not apply.

- (f) An application in terms of subsection (a) shall comply with Schedule 12 to this By-law and the Municipality in considering an application for amendment post approval of a land development application shall specifically have regard to the content of the motivating memorandum as contemplated in Schedule 12 to this By-law.
- (g) The Municipality shall not approve an application for amendment in terms of subsection (a) if the amendment of the land development application is so material as to constitute a new land development application.
- (h) The date of approval and notification of the decision on a land development application shall remain the date of the approval and/or notification of the decision on a land development application as contemplated in section 16 of this By-law, as the case may be, and the date of the amendment contemplated in subsection (d) shall not be regarded as a new date of approval or notification of a land development application.

CHAPTER 6

17 The Municipal Planning Tribunal

- (1) The Municipality shall subject to Regulation 3 of Regulations to the Act, through a Council Resolution, establish a Municipal Planning Tribunal in accordance with section 35 of the Act.
- (2) All members of the Municipal Planning Tribunal shall sign a Code of Conduct and comply with Operational Procedures as may be approved by the Municipal Council in terms of Regulation 3(1)(k) and Regulation 12 of the Regulations to the Act, before participating in any decisions by the Municipal Planning Tribunal and which shall substantially comply with specifically Schedule 17 to this By-law as may be amended from time to time.
- (3) All members serving on the Municipal Planning Tribunal shall adhere to the Code of Conduct and Operational Procedure as contemplated in subsection (2) and shall conduct themselves in a manner that will not bring the name of the Municipality into disrepute.
- (4) The Municipal Planning Tribunal in the execution of its duties shall comply with the provisions of the Promotion of Administrative Justice Act, 2000 (Act 3 of 2000).
- (5) The Municipal Planning Tribunal may, subject to the provisions of the Act and substantially in accordance with the Operating Procedures as determined by Council, make its own rules regulating its procedure and proceedings as a committee of Council; provided that it shall conduct its processes and procedures in compliance with the purpose of the establishment of the Municipal Planning Tribunal and ensure public participation in accordance with this By-law.
- (6) Should any member of the Municipal Planning Tribunal, who is a municipal official be found guilty of misconduct under the collective agreements applicable to employees of the Municipality, he/she shall be disqualified immediately from serving as a member on the Municipal Planning Tribunal and be dealt with in terms of disciplinary procedures applicable to municipal employees.
- (7) Should any non-municipal member of the Municipal Planning Tribunal be found guilty of misconduct under the agreement between the member and the Municipality of their appointment as a Municipal Planning Tribunal member, he/she shall be disqualified immediately from serving as a member on such Tribunal.
- (8) Subject to the provisions of the Act and this By-law a meeting of the Municipal Planning Tribunal shall be held at such time and place as may be determined by the Municipality; provided that, the Tribunal shall meet at least once a month or as the need may arise.
- (9) Nothing contained herein shall prevent the Municipality from arranging multiple Municipal Planning Tribunal Meetings, on the same day, or on different days, provided such Municipal Planning Tribunal Meetings are constituted from the members of the Municipal Planning Tribunal as established by the Municipal Council.

- (10) The Municipal Planning Tribunal may conduct an oral hearing in terms of section 18 of this By-law or decide the matter in terms of a written hearing procedure contemplated in section 20(9) of this By-law and/or institute a further investigation as it deems necessary and for purposes of taking such a decision, it may conduct an inspection *in loco*.
- (11) The Municipal Planning Tribunal shall be a Tribunal of record and shall record all proceedings, which recording is not obliged to be done electronically; provided that:
 - (i) the Municipal Planning Tribunal shall not be obliged to provide the in-committee discussions, as part of the record, to any member of the public or any person or body; and
 - (ii) the members shall be protected by the Municipality from having to disclose their comments made during the in-committee discussion to any member of the public.
- (12) The minutes as the record of the Municipal Planning Tribunal shall be made available with the notification of the decision of the Municipal Planning Tribunal to the parties on record.
- (13) Land development applications and/or matters referred to the Municipal Planning Tribunal shall be accompanied by a report as contemplated in section 15(2) of this By-law or other relevant law as the case may be.
- (14) The Municipal Planning Tribunal shall consider the application with due regard to the content of the reports contemplated in subsection (13), all approved policies of the Municipality, its Integrated Development Plan and the Municipal Spatial Development Framework and its components as contemplated in the Municipal Systems Act, 2000 (Act 32 of 2000) and the requirements for the Land Use Scheme and the guideline document as contemplated in section 12(3) to this By-law, and subject to the provisions of the Act and specifically section 42 thereof and may for that purpose:
 - (a) carry out an inspection or institute any investigation; and/or
 - (b) request any person to furnish such information, as it may deem expedient; provided that nothing contained in subsection (13) shall prevent the Municipal Planning Tribunal from requesting any additional information or documentation that may be required for the consideration of the application.
- (15) Upon request from any person a copy of the report and/or documentation which will form part of the item serving before the Municipal Planning Tribunal for a decision on the land development application may be made available by the Municipality, after payment of the prescribed fee as may be determined by the Municipality.
- (16) The members of the Municipal Planning Tribunal serve as voluntary members in their professional capacity and as a result of their qualifications and experience as contemplated in section 35 to 38 of the Act and any harassment, unsubstantiated allegations and defamatory remarks made by any parties participating in any proceedings before, during or after the hearing, whether in person or in writing, against any member of the Municipal Planning Tribunal, shall be regarded as an offence in terms of this By-law.

18 Oral Hearing of objections

- (1) Where in terms of any provisions of this By-law, a Municipal Planning Tribunal, read with Section 40 of the Act, shall hear objections lodged by an interested person, it shall determine a day, time and place for the hearing and for that purpose may issue directives to any parties in the notice contemplated in subsection (2).
- (2) Not less than 21 days prior to the day determined in terms of subsection (1), the Municipality shall deliver a notice of the day, time and place so determined, to every objector, the applicant and every other person who, in the opinion of the Municipality, has any interest in the matter.
- (3) At a hearing contemplated in subsection (1):
 - (a) The Municipal Planning Tribunal shall hear and consider any preliminary issues and *points in limine* which may be raised by any party to the hearing first.

- (b) After having heard such preliminary issues and *points in limine* the Municipal Planning Tribunal shall take such decisions and give such directives thereon, as it deems appropriate.
- (c) In the event of a *point in limine* being upheld or partially upheld, including any conditions or directives that may be issued by the Municipal Planning Tribunal, which results in the hearing not being able to continue, the hearing will terminate.
- (d) If the Municipal Planning Tribunal is satisfied that all *points in limine* procedural matters have been complied with, it shall hear the objections as contemplated in subsection (1).
- (e) The Municipal Planning Tribunal, having dealt with all preliminary issues and *points in limine* which may have been raised in terms of subsection (a) to (c), may determine that no further *points in limine* may be raised during the proceedings or any further proceedings, after having disposed of these issues and concluded the procedural issues, relating to the hearing, as a first order of business.
- (f) Every objector, interested person or body who have been notified of the hearing or persons as determined in terms of subsection (2) as an interested person, may set out the grounds of his/her objection and in accordance with section 45(3) of the Act shall have the burden of establishing his/her status as an interested person.
- (g) Every objector, interested person or body contemplated in subsection (f) and the applicant, including the Municipality or any of its Departments, may state his/her or its case and adduce evidence, or provide relevant information, in support thereof or authorize any other person to do so on his/her behalf.
- (h) Every objector, interested person or body contemplated in subsection (f) may reply to any matter raised by any other objector, interested person or body in terms of subsection (g).
- (i) any person referred to in subsection (a) to (h) who acts on behalf of an owner or any body or person shall present a power of attorney, instructions and/or minutes or any other documentation which in the opinion of the Municipal Planning Tribunal is necessary to ensure that such representation is authorised, read with section 46 of this By-law.
- (j) Notwithstanding the provisions of subsection (a) to (i) the Municipal Planning Tribunal may determine the order in which any party to the hearing shall address the Municipal Planning Tribunal.
- (k) The Municipal Planning Tribunal members may ask questions for clarity and the Presiding Officer may allow any person as contemplated in subsection (a) to (i) to ask questions for clarity and no cross examination shall be allowed.
- (l) Should experts be called by any party for purposes of the hearing, within any particular field to adduce evidence or provide any documents, the other parties, including the Municipal Planning Tribunal, shall at least 7 days prior to the date of the hearing, be provided with a list of experts to be called and copies of the documents to be submitted, with an indication of the expertise to be used.
- (m) The Municipal Planning Tribunal shall conduct the hearing substantially in accordance with the Code of Conduct and Operational Procedures as approved by Municipal Council and as substantially as prescribed in Schedule 17 to this By-law; provided that for purposes of conducting a hearing in terms of this subsection the Chairperson contemplated in section 36(4) of the Act or the Presiding Officer as contemplated in section 40(3) of the Act, may issue directives to the Municipal Planning Tribunal members in that regard.

- (n) The Municipal Planning Tribunal may take any decision on a land development application and impose any condition it deems expedient as contemplated in section 40(7) of the Act read with the provisions relating to specific land development applications in terms of Chapter 5 of this By-law and shall not be bound by agreements that were reached between any applicants, objectors or interested parties, including conditions imposed for purposes of the withdrawal of objections or negative comments by interested and affected parties.
 - (o) The Municipal Planning Tribunal may limit the time within which any oral representation may be made by any parties, provided that an equitable distribution of time must be allowed to all parties.
- (4) A hearing contemplated in subsection (1) shall be open to the public provided that no member of the public shall be regarded as a party to the hearing, or have any right of making oral submissions or comments; except as provided for in terms of section 45(2) of the Act, after having complied with the provisions of the said section.
- (5) Where the objectors or interested persons are to be notified as contemplated in subsection (2) and such objections were submitted:
- (a) under cover of one letter or document by more than one person: and/or
 - (b) by more than one person through a petition, signed by multiple signatories; and/or
 - (c) multiple letters that are substantially the same;
- it shall be deemed sufficient compliance with the provisions of subsection (2) if the person who has co-ordinated the documents in subsections (a) to (c) and one signatory thereto are notified as contemplated in subsection (2).
- (6) The Municipal Planning Tribunal must consider all objections and comments by interested persons and after hearing the objectors, comments, the applicant or any other parties to the hearing, approve, or approve with amendments, or refuse, or postpone, or refer the land development application before it back for further investigation and a report; provided that:
- (a) in the approval and imposition of conditions for a land development application it sets out the conditions of approval as may be required in terms of the provisions of this By-law for specific land development applications read with section 16(17) of this By-law; and
 - (b) it may for purposes of compliance with the conditional approval set timeframes within which the applicant and/or owner shall comply with the conditions of approval; provided further that it may not set any timeframes or alternative procedures for extensions of time, for compliance with conditions of approval, which are in conflict with timeframes and procedures for extensions of time as determined in terms of this By-law or section 43(2) of the Act; and
 - (c) the Municipal Planning Tribunal shall in terms of section 40(6) of the Act, provide reasons for its decisions.
- (7) The Municipal Planning Tribunal may conduct an investigation into any matter related to the land development application before it, including a site inspection and a request for further information read with section 17(14)(b) of this By-law.
- (8) The Municipality shall, after the minutes of the Municipal Planning Tribunal have been approved, without delay and in writing, deliver a notice to the applicant, and/or an objector or any person who in the opinion of the Municipality has an interest in the decision, of its decision taken by virtue of the provisions of subsection (6) subject to any provisions contained in this By-law related to specific type of land development applications and the provisions of subsection (6) shall apply *mutatis mutandis*.
- (9) The Municipal Planning Tribunal may deal with a land development application referred to it for consideration read with section 15(1) of this By-law in terms of a written hearing procedure and for that purpose:

- (a) it shall notify the applicant, interested and affected parties and/or an objector(s) that the matter shall be dealt with through a written hearing, which notification shall be accompanied by the documents received for purposes of placing the item on the schedule of hearings and contact details of all the parties to the hearing;
 - (b) all parties notified in terms of subsection (a) may within a period of 21 days from the date of such notification, supplement its submissions on the application in writing and shall be sent to the Municipality and each party listed in the notification, and at the contact details provided, as contemplated in subsection (a); provided that:
 - (i) should no timeous supplementary submissions be received, it shall be regarded that the parties will rely on the initial submission of the application, comments and/or objections submitted during the administrative phase of the application; and
 - (ii) any late submissions shall be disregarded.
 - (c) all parties shall have the right to within 21 days from the expiry date for submissions made in terms of subsection (b) reply to the said submissions and any reply shall be accompanied by such documentation upon which the parties intend relying and sent to the Municipality and each party listed in the notification contemplated in subsection (a);
 - (d) the Municipal Planning Tribunal may elect to conduct an oral hearing upon receipt of the documentation contemplated in subsections (a) to (c).
- (10) The Municipal Planning Tribunal shall consider the application with due regard to:
- (a) the content of the reports and documents as exchanged as contemplated in subsection (9)(a) to (c);
 - (b) all approved policies of the Municipality, its Integrated Development Plan, the Municipal Spatial Development Framework and its components as contemplated in the Municipal Systems Act, 2000 (Act 32 of 2000), the requirements of the Land Use Scheme and the guideline document as contemplated in section 12(3) of this By-law or any other applicable law.
- (11) The provisions of subsection (6) to (8) shall apply *mutatis mutandis* to the consideration of an application in terms of a written hearing procedure.
- (12) The administration for purposes of the written hearing procedure will be done by the Authorised Official or any person so designated under his/her control and management, and shall be presented to the Municipal Planning Tribunal, as a report in terms of section 15(2) of this By-law, which apply *mutatis mutandis*, with the inclusion of the said written submissions.

19 Appeal Authority

- (1) The Executive Authority of the Municipality in terms of section 51(2) of the Act is the Appeal Authority of a Municipality;
- provided that;
- (a) the Municipality may in terms of section 51(6) of the Act, in the place of its Executive Authority authorize a body, or institution outside of the Municipality, by Municipal Council Resolution, to assume the obligations of an Appeal Authority in terms of the Act; and
 - (b) a body or institution established by the Municipality as an Appeal Authority in the place of the Executive Authority, for purposes of this By-law shall be known as the Municipal Appeals Tribunal.
- (2) The provisions of sections 17(2) to (5), (11) and (12) of this By-law shall apply to the Municipal Appeals Tribunal *mutatis mutandis* and any reference to the Municipal Planning Tribunal and/or members of the Municipal Planning Tribunal, contained therein, shall be construed as a reference to the Municipal Appeals Tribunal and/or members of the Municipal Appeals Tribunal for purposes of an appeal lodged in terms of section 20 of this By-law, unless otherwise specified under this section.

- (3) Should any Councillor as a member of the Municipal Appeals Tribunal, be found guilty of misconduct under any relevant legislation, he/she shall be disqualified immediately from serving as a member on the Municipal Appeals Tribunal.
- (4) Subject to the provisions of the Act and this By-law a meeting of the Municipal Appeals Tribunal shall be held at such time and place as may be determined by the Municipality for purposes of considering an appeal lodged in terms of this By-law, the Act or any other relevant legislation, where the Municipal Appeals Tribunal is duly authorised to consider such an appeal.

20 Appeals

- (1) A person whose rights are affected by a decision on a land development application, of a Municipal Planning Tribunal or Authorised Official, but excluding any step, procedure or implied decision which is regarded as part of the administrative phase read with the Regulation to the Act, post approval phase or as a result of any time having expired resulting in the lapsing of a land development application in terms of this By-law, may appeal against that decision by:
 - (a) delivering a notice of the appeal and reasons for the appeal to the Municipal Manager;
 - (b) within 21 days of the date of delivery of written notification of the decision on the land development application as contemplated in the provisions of this By-law or any other relevant legislation; but
 - (c) prior to the publication of a notice which may bring the land development application into operation, as the case may be; and
 - (d) after the payment of the prescribed fee as may be determined by the Municipality;as contemplated in section 51 of the Act;
- (2) The Municipal Manager must within a prescribed period submit the appeal to the Appeal Authority established in terms of the Act or any other law as may be determined by the Municipality read with section 19 of this By-law.
- (3) The Municipal Appeals Tribunal must consider the appeal and confirm, vary or revoke the decision.
- (4) A person whose rights are affected as contemplated in subsection (1) read with section 51(4) of the Act, includes:
 - (a) an applicant contemplated in section 45(1) of the Act or applicant in terms of this By-law who has lodged a land development application in terms of this By-law;
 - (b) the Municipality where the land affected by the applicant is located;
 - (c) an interested person who may reasonably be expected to be affected by the approval or refusal of the land development application proceedings; and
 - (d) an objector in terms of provincial legislation as contemplated in section 2(2) of the Act;provided that such an appeal by a person contemplated in this section shall only relate to land development applications as contemplated in the Act and this By-law.
- (5) A person contemplated in subsection (1) read with section 51 of the Act, is an applicant or a person recognised as an interested and affected party, intervenor or objector in the consideration of a land development application by the Municipal Planning Tribunal, or have applied for intervenor status in terms of section 45(2) of the Act in an appeal in respect of such decision.

- (6) Where the Municipality established an Appeal Authority in terms of provincial legislation as contemplated in section 51(6) of the Act, an appeal to the Appeal Authority as contemplated in subsection (1), shall simultaneously be lodged with the notice of appeal with the Municipality.
- (7) A person who has lodged an appeal in terms of subsection (1), shall at the same time deliver to all parties to the land development application on record, a copy of the notice of appeal contemplated in subsection (1), including the Department responsible for Development Planning.
- (8) A notice of appeal lodged in terms of subsection (1) shall be at least accompanied by the following documentation:
 - (a) a copy of
 - (i) all information on the land development application to which the appeal relates;
 - (ii) every objection lodged and all comments made in respect of the land development application contemplated in section 16(1)(f) to (n) of this By-law;
 - (iii) every reply to an objection or comments contemplated in section 16(1)(o) of this By-law;
 - (b) The Department responsible for Development Planning shall upon receipt of the delivery of a notice of appeal contemplated in subsection (7) within 28 days provide the record of the proceedings of the Municipal Planning Tribunal or documentation considered by the Authorised Official;

provided that;

it shall not be required that an electronic record be kept or transcribed for purposes of the record, but shall provide the approved minutes as the record of the proceedings, contemplated in this subsection; and
 - (c) the reasons for its decision with specific reference to the reasons provided by the appellant as contemplated in subsection (1)(a) read with section 40(6) of the Act.
- (9) The Municipal Appeals Tribunal may deal with the appeal in terms of a written hearing procedure and for that purpose:
 - (a) the Department responsible for Development Planning shall, if required by the Municipal Appeals Tribunal, prepare a report, to introduce the application to the Municipal Appeals Tribunal, with reference to record of decision of the Municipal Planning Tribunal or Authorized Official and the reasons for the appeal, as contemplated in subsection (1)(a).

Deleted (a) (i) and (ii).
 - (b) all parties notified in terms of subsection (7) of the appeal lodged in terms of subsection (1) may within a period of 21 days from the date of notification, reply in writing to the reasons and content of the appeal documentation contemplated in subsection (8); and
 - (c) the reply contemplated in subsection (b) shall be accompanied by such documentation upon which the party intends relying and shall at the same time be delivered to the appellant contemplated in subsection (1);
 - (d) an appeal received in terms of subsection (1) read with Regulation 22 of the Regulations to the Act, shall be an appeal against the decision of the Municipal Planning Tribunal or Authorised Official and shall not be regarded as a *de novo* consideration of the application or consideration of new evidence;

- (e) the Municipal Appeals Tribunal may conduct an oral hearing, provide that:
 - (i) the provisions of section 18 of this By-law and Schedule 17 to this By-law shall apply *mutatis mutandis* to the Municipal Appeals Tribunal or the members to the Municipal Appeals Tribunal as the case may be; and
 - (ii) reference to an applicant in section 18 of this By-law shall be regarded as reference to the person who lodged an appeal in terms of this section and shall thereafter be regarded as the appellant and all other parties to the appeal who will be heard at the hearing shall be regarded as the respondents; and
 - (iii) the arrangement shall only apply in so far as the provisions under this section do not prescribe specific procedures, provisions or prohibitions.
- (10) If a report is required by the Municipal Appeals Tribunal in terms of subsection (9), the appellant contemplated in subsection (1), may request a copy of the report from the Municipal Appeals Tribunal support section, in order for the appellant to reply to any matter contained in the report, within 14 days from the date upon which the report was served on the appellant, but prior to the consideration of the appeal by the Municipal Appeals Tribunal.
- (11) The Municipal Appeals Tribunal shall consider the appeal with due regard to:
 - (a) the content of the reports contemplated in subsection (9) and the reply in subsection (10);
 - (b) the record of proceedings contemplated in subsection (8);
 - (c) all approved policies of the Municipality, its Integrated Development Plan and the Municipal Spatial Development Framework and its components as contemplated in the Municipal Systems Act, 2000 (Act 32 of 2000); and
 - (d) the requirements of the Land Use Scheme and the guideline document as contemplated in section 12(3) of this By-law;
 - (e) subject to the provisions of the Act and specifically sections 40 and 42 thereof which shall apply *mutatis mutandis* to the consideration of an appeal and may for that purpose:
 - (i) carry out an inspection or institute any investigation; but
 - (ii) may not consider any new evidence on the land development application that may negatively affect the respective rights and obligations of interested and affected parties.
- (12) The Municipal Appeals Tribunal in taking a decision in terms of subsection (3) read with section 51(3) of the Act may impose any condition they deem expedient.
- (13) The Municipality upon receipt of the decision from the Municipal Appeals Tribunal shall deliver a notice to all parties to the appeal, of the decision as contemplated in subsection (12).
- (14) In the event of an appeal based on procedural defects:
 - (a) an appellant contemplated in subsection (1) may lodge a review/appeal to the Municipal Appeals Tribunal if the Municipal Planning Tribunal or Authorised Official acts in conflict with the Promotion of Administrative Justice Act, 2000 (Act 2 van 2000), in taking a decision in terms of this By-law; and
 - (b) the Municipal Appeals Tribunal may determine whether such appeal on procedural defects can be considered and may determine that it is not in a position to consider the said appeal and that it is a matter that must be dealt with by a Court of Law; or
 - (c) it may determine, that it may consider the appeal based on procedural defects, and if the appeal is upheld, based only on procedural defects, without having considered the merits of the appeal, the Municipal Appeals Tribunal shall refer the matter back to the Municipal Planning Tribunal or Authorised Official to correct the said defect and reconsider the matter.

- (15) Nothing contained in this By-law shall prevent the Municipal Council from determining that the Municipal Appeals Tribunal, established in terms of this By-law, shall be the Appeal Authority for purposes of dealing with appeals lodged in terms of any other law; provided that:
- (a) the processes and procedures contained in such laws, regarding the submission, administration and decision making with regard to appeals shall be followed; and
 - (b) where the Municipal Planning Tribunal or Authorised Official took a decision on any land development application whether in terms of this By-law or any other law as contemplated in section 15(1)(i) of this By-law read with section 2(2) of the Act, the processes and procedures contemplated in section 20 of this By-law shall apply *mutatis mutandis*.

CHAPTER 7

PROVISION OF ENGINEERING SERVICES AND OPEN SPACES AND PARKS

21 Provision of engineering services

- (1) Every land development application in terms of this By-law or any other law shall be accompanied by such information as may be required by the Municipality for purposes of:
 - (a) the consideration of the capacity, state and impact of engineering services, social infrastructure and open space requirements in terms of section 42(1)(c) of the Act; and
 - (b) for purposes of imposing conditions with regard to the provision of engineering services and the payment of any development charges as contemplated, in section 40(7)(b) of the Act.
- (2) The Municipality shall provide information regarding the capacity of municipal infrastructure services, as may be determined by the Municipal Manager, to place the applicant in a position to provide the information on the capacity, state and impact of engineering services as required in terms of subsection (1) read with section 16(1)(l) of this By-law.
- (3) Every land development area and land development application in terms of this By-law or any other law shall be provided with such engineering services, social infrastructure and open spaces as the Municipality may deem necessary for the proper development of the land development area and/or land development application; provided that the Municipality may, for that purpose, enter into an engineering services agreement with the owner of the land development area, in terms of this Chapter or any provision of this By-law, other law and as may be required in accordance with section 49 of the Act;
- (4) A land development application in terms of this By-law or any other relevant law shall not be approved by the Municipal Planning Tribunal or Authorised Official, unless and until the Municipality is satisfied that municipal infrastructure services and/or engineering services, social infrastructure and open spaces can be provided and installed for the proper development of the land development area or that arrangements have been made for the provision and installation of engineering services, social infrastructure and open spaces, to the satisfaction of the Municipality; provided that:
 - (i) where arrangements have been made for the provision and installation of private engineering services, for purposes of the approval of any land development application, the Municipality shall ensure that the developer makes provision for the maintenance of any private engineering services, at his cost for at least ten (10) years, to the satisfaction of the Municipality, which may include the imposition of conditions of title for purposes of disclosing the obligations of the maintenance of private engineering services, to any owner of any property within the land development area.

Engineering Services Agreements**(5) Classification of engineering services**

Every engineering service to be provided for a land development area may;

- (a) be classified by agreement as contemplated in subsection (3) between the owner of the land development area and the Municipality; or
- (b) as may be directed by the Municipality;

as an internal or external engineering service or private engineering service as the case may be, in accordance with such guidelines as the Municipality may determine read with section 49 of the Act.

(6) The responsibility for engineering services vests in:

- (a) the owner of the land development area who shall be responsible for the provision and installation of all internal engineering services:
 - (i) whether such services shall be taken over by the Municipality or not; or
 - (ii) whether it shall be regarded as private engineering services or not; and
- (b) the Municipality for the provision and installation of external engineering services;

unless otherwise provided for in an engineering services agreement as contemplated in subsections (3) and (5); and

(7) Engineering services contemplated in subsections (3) to (6):

- (a) shall be provided and installed to the satisfaction of the Municipality, and for that purpose the applicant shall lodge with the Municipality such reports, diagrams and specifications as the Municipality may require;
- (b) shall have regard to such standards as the Minister as contemplated in the Act may determine for engineering services;
- (c) may not be proceeded with where a land development application has lapsed in terms of the Act, provincial legislation or conditions or this By-law and the engineering services agreements contemplated in subsection (3), shall lapse and the owner of the land development area, having installed any engineering services based on the above agreement shall have no claim against the Municipal Council with regard to the installation or construction of any engineering services;
- (d) shall comply with the Land Use Scheme of the Municipality with regard to the provision of engineering services, social infrastructure and open spaces;
- (e) shall, where the Municipality is not the provider of an engineering service, be provided by a service provider and the owner must satisfy the Municipality that adequate arrangements have been made with the relevant service provider for the provision of such services;
- (f) shall be installed by the owner in accordance with the conditions of approval, establishment and/or the requirements of the Municipality at the time of approval of a land development application in terms of this By-law, other relevant law or as may be amended from time to time;
- (g) shall in the event of an engineering service within the boundaries of the land development area, being intended to also serve any other area, within the jurisdiction of the Municipality, be treated for purposes of costs, as an internal engineering service to the extent that it serves the land development area or as an external engineering service to the extent that it serves any other development where applicable;

- (h) shall where an engineering services agreement has been entered into in terms of subsection (3) comply with the definition of an engineering services agreement in terms of section 1 of this By-law; and
 - (i) shall, where an engineering services agreement in terms of subsection (3) has been entered into, include terms and conditions with regard to the provision of performance and/or defect liability or maintenance guarantees, if and when required by the Municipality.
- (8) Nothing contained in this Chapter shall oblige the Municipality to take guarantees for the installation of engineering services;
- provided that:
- where any installation of engineering services is required the Municipality shall ensure that maintenance guarantees are submitted by the owner for proper performance of any provision and installation of engineering services, which guarantees shall be to the satisfaction of the Municipality.
- (9) Where any guarantees are accepted by the Municipality in terms of the provision of this Chapter, it shall be included in an engineering services agreement contemplated in subsection (3) which will include:
- (i) clearly stated obligations of the parties with regard to such guarantees and that any such guarantee or undertaking must:
 - (aa) be irrevocable during its period of validity and may be open ended as may be determined by the Municipality; and
 - (bb) be transferable by the person or body to whom such guarantee or undertaking is expressed to be payable.
 - (ii) a provision that the guarantee, including a maintenance or defects liability guarantee, comply with the format that the Municipality may determine and nothing contained in this By-law shall oblige the Municipality to accept any performance/maintenance or defects liability guarantee in lieu of any engineering services or for maintenance, which does not comply with the format as determined by the Municipality read with subsection (8);
 - (iii) that the Municipality may at any time withdraw from the guarantee and require the owner to install the necessary engineering services; and
 - (iv) the applicant may request that a guarantee for purposes of maintenance of any engineering services installed by the applicant or owner be released, provided that:
 - (aa) he/she may only do so after 12 months from the date upon which the Municipality certified that the services have been constructed to its satisfaction or as per the agreement contemplated in subsection (3); and
 - (bb) nothing contained in this section shall oblige the Municipality to release the guarantee, unless and until it is satisfied that the applicant and/or owner or any other body or person has disposed of its obligations for the installation of engineering services contemplated in this Chapter.
 - (v) a guarantee in lieu of the payment of engineering services contributions / development charges and/or the provisions of open spaces and parks or any other arrangement related thereto shall not be accepted unless, it complies with the standard guarantees as approved by Council Resolution and such arrangements being to the satisfaction of the Municipality.
- (10) Provision may be made to the satisfaction and as may be agreed upon by the Municipality with regard to whether, and the manner in which the parties may finance their relative responsibilities in terms of the engineering services agreement.

Public Places

(11) After notice has been given by the Municipality:

- (a) following the approval of a land development application; and
- (b) which notice has the purpose of bringing the land use rights into operation on the land development application; or
- (c) the filing of a general plan or diagram with the registration of any property with the Registrar of Deeds in the case of a township, subdivision, or other land development application; or
- (d) any land development application that has come into operation in terms of the provisions of this By-law; and
- (e) the Municipality has confirmed that it is in a position to take over the engineering services contemplated in this Chapter as public engineering services; -

read with public places as contemplated in section 63 of the Local Government Ordinance, 1939 (Ord. 17 of 1939), created as a result of a land development application, shall vest from the date of such notice or coming into operation in the Municipality, or filing contemplated in subsection (c) and an owner shall not be entitled to compensation therefor read with section 63 of the Local Government Ordinance, 1939 (Ord. 17 of 1939).

22 Development Charge in respect of engineering services and open spaces or parks

- (1) Where a land development application was approved by the Municipal Planning Tribunal, Authorised Official or the Municipality, in terms of this By-law or any other relevant legislation, the owner of land to which the land development application relates, shall subject to subsection (8), pay a development charge and an amount of money for the provision of open spaces or parks to the Municipality.
- (2) The Municipal Planning Tribunal, Municipal Appeals Tribunal, Authorised Official and/or Municipality in determining payment in terms of subsection (1) shall require and determine the amounts as follows:
 - (a) for engineering services where it will be necessary to enhance or improve such services as a result of the approval of the land development application; and
 - (b) in calculating development charges for engineering services do so in accordance with approved policies of the Municipality and the provisions of this By-law; and
 - (c) the amount of money for the provision of open spaces or parks where the land development application will bring about a higher residential density, which opens spaces shall be provided in terms of Schedule 16 to this By-law; or
 - (d) as may be agreed upon between the owner and the Municipality of the land development area for purposes of subsection (a) and (b); provided that:
 - (i) where the owner of a land development area and the Municipality entered into an agreement in terms of this subsection, such agreement shall form part of the engineering services agreement contemplated in section 21(3) of this By-law; or
 - (ii) where no agreement was entered into in terms of section 21(4) of this By-law, may be dealt with as a separate agreement relating only to development charges and/or payment of monies for the provision of open spaces and parks.
 - (iii) A guarantee in lieu of the payment of engineering services contributions/development charges and/or the provisions of open spaces and parks or any other arrangement related thereto shall not be accepted unless, it complies with the standard guarantees as approved by Council Resolution and such arrangements being to the satisfaction of the Municipality.

Prohibition of refund of Development Charges and Monies for Opens Spaces and Parks

- (3) No development charge or monies for the provision of open space and parks paid or payable in terms of subsection (1) or any portion thereof shall be refunded to an owner; provided that the Municipality may on such terms and conditions as it may determine:
- (a) refund the owner where the owner has made payment of the said development charges or monies for open spaces and parks, prior to the land use rights coming into operation as contemplated in this By-law and the application was cancelled in terms of section 23(3) of this By-law; and
 - (b) refund the owner where the owner has made payment of such development charges or monies for open spaces and parks on the land development application subject to subsection (8); and
- provided that:
- specifically, but not limited to, no refund shall be payable by the Municipality, to an owner of a land development area, who has paid development charges or monies for the provision of open spaces and parks, resulting from an approved land development application where:
- (i) the land development application has lapsed for whatever reason in terms of this By-law, Land Use Scheme or other relevant legislation; and/or
 - (ii) where a further land development application, request or other application, was made by the applicant on the same land development area to which a land development application relates, is refused by the Municipality.

Standards for private roads and private engineering services to be incorporated into a land development application

- (4) The Municipality shall where it allows any:
- (a) private roads, private open spaces or any other private facilities; and/or
 - (b) engineering services or private engineering services to be installed or to be constructed for that purpose;
- of which subsection (a) and (b) shall be approved with the approval of any land development application, set norms and standards for the construction, provision and time for completion thereof or any matter related thereto, to ensure sufficient access and provision of engineering services; including but not limited to:
- (i) roadways for purposes of sectional title schemes to be created; and
 - (ii) the purpose, sequence and time limit in which private roads, private engineering services and private facilities are to be provided.

Offsetting of cost of Engineering Services against and the payment of development charges

- (5) If the owner is responsible for the provision of external engineering services as may be agreed upon in terms of section 21(3) of this By-law, the Municipality may agree to the offsetting of development charges against the cost of the provision of external engineering services.
- (6) In terms of subsection (5) the amount for purposes of offsetting development charges, shall be determined by the Municipality and for that purpose the Municipality may require documentary proof, to its satisfaction, to be submitted by the owner, which documentary proof shall provide detail on the cost of the construction of the external engineering services.

- (7) Nothing contained in this section shall oblige the Municipality to offset any costs incurred in the provision of external engineering services, by the owner, other than that which may have been agreed upon in the engineering services agreement as contemplated in section 21(3) of this By-law, but limited to the maximum offset of an amount which shall not exceed the development charges.
- (8) Should the amount exceed the amount of development charges for engineering services as determined by the Municipality, then the Municipality may in its sole discretion refund the owner of the land development area; provided that the necessary funds are available on the Municipality's approved budget.
- (9) Offsetting of development charges for the provision of engineering services, payable by the owner of a land development area, shall be offset per the type of Municipal Infrastructure Service and shall be dealt with per service as contemplated in section 1 of this By-law.

Payment of Development Charges

- (10) An owner who is required to pay development charges for the provision of engineering services or an amount of money for open spaces or parks, in terms of this By-law, and specifically Chapter 7 of this By-law, provincial legislation or the Act, shall pay such development charges, or the amount of money to the Municipality before:
 - (a) a written statement contemplated in section 118 of the Municipal System Act, 2000 (Act 32 of 2000) is furnished in respect of the land; regardless whether:
 - (i) the written statement is requested for the land development area on which the application was brought or on any portion, erf or other component thereof; and/or
 - (ii) for purposes of recovery of any monies owing to the Municipality as a result of a land development application or land development, such monies shall be recovered on the full land development area and not on the proposed erven within the township or development area;
 - (b) a certificate in terms of section 16(10) of this By-law has been issued read with section 53 of the Act;
 - (c) a building plan is approved in respect of:
 - (i) the proposed alteration of or addition to an existing building on the land; or
 - (ii) the erection of a new building on the land where the building plan is for the erection of a building in terms of land use rights which gave rise to the monies in terms of this section;
 - (d) the land is used in a manner or for a purpose which, were it not for the approval of the land use rights in terms of a land development application, in terms of this By-law or other relevant legislation, would have been in conflict with the Land Use Scheme in operation;
 - (e) property(ies) are registered or any registration transaction is registered required as a result of approval of a land development application which creates the property(ies) or requires the registration transaction, in terms of this By-law or other relevant law read with section 16(10) of this By-law.
- (11) Where a development application has been approved, which gave rise to development charges for the provision of engineering services or an amount of money for open spaces or parks contemplated in section 22 of this By-law and a prospective transferee of the land in respect of which the development charge and/or money is payable, furnishes guarantees and written undertaking, to the satisfaction of the Municipality, to pay the development charge and/or monies, should he/she exercise any new right conferred in respect of the land development application:
 - (a) the statement contemplated in subsection (10)(a) shall, where such land is acquired by the transferee as a beneficiary in a deceased estate;

- (b) the statement contemplated in subsection (10)(a) may, in any other case, be furnished before the development charge and/or monies are paid.
- (12) The Municipality may:
 - (a) in the circumstances contemplated in subsection (11)(a) or (b), allow payment of the development charges for the provision of engineering services or an amount of money for open spaces or parks in instalments over a period not exceeding 3 months;
 - (b) in any case, allow payment of the development charges for the provision of engineering services or an amount of money for open spaces or parks, becoming payable in terms of this By-law, to be postponed for a period not exceeding 3 months from the date upon which the owner is directed to pay the development charges and/or monies, where security for the payment is given to the Municipality's satisfaction;
 - (c) in exercising the power conferred by subsections (a) or (b), impose any condition, including a condition for the payment of interest or where applicable the recalculation of development charges for the provision of engineering services or an amount of money for open spaces or parks in accordance with Council policies.
- (13) Where any engineering services traverses any property(ies) which is the subject of a land development application or created as a result of a land development application in terms of this By-law or other law the owner shall:
 - (a) allow access to the property(ies) at any reasonable time for the purpose of constructing, altering, removing or inspecting any engineering services or works referred to in terms of Chapter 7 of this By-law; and
 - (b) receive material or permit excavation on the property(ies) as may be required to allow use of the full width of an abutting street and provide a safe and proper slope to its bank necessitated by differences between the level of the street as finally constructed and the level of the land unit, unless he/she elects to build retaining walls to the satisfaction of and within a period to be determined by the Municipality.
- (14) Where the owner of a land development area is the Municipality, engineering services shall be provided by the Municipality and no development charges or monies for open spaces shall be payable; provided that nothing contained herein shall prevent the Municipality from applying the provisions of this Chapter, *mutatis mutandis*, to a land development area and/or on anybody or person; where the Municipality has granted any right to develop, alienate, lease or in any other manner dispose of the land development area to such body or person to, develop the land development area.

CHAPTER 8

23 Post approval or adoption errors and omissions

Correction of errors or omissions

- (1) Where the Municipality is of the opinion that an error or omission in an approved or adopted land development application occurred in the approval thereof, and it may be corrected without the necessity for a new land development application to be brought or the preparing of an amendment scheme to the Land Use Scheme, it may correct such error or omission by:
 - (a) referring to the original approval and quoting in the amended approval the error and/or omission that occurred and the manner in which it is corrected; or
 - (b) by notice in the Provincial Gazette, correct such error or omission as the case may be, where this By-law, the Land Use Scheme or other law requires a notice to be placed in the Provincial Gazette;

provided that:

an amendment or notice as contemplated in subsections (a) and (b) shall not amend the date of the approval or coming into operation of the land development application for purposes of section 43(2) of the Act or this By-law.

Administrative amendment of conditions of application and administrative processes

- (2) Where an amendment on a land development application constitutes a minor administrative amendment for the proper implementation of the land development application, which administrative amendment in the opinion of the Municipality does not constitute a material amendment, the Municipality may make such an amendment after consultation with the applicant, and subsection (1) shall apply *mutatis mutandis*.

Cancellation of a land development application

- (3) (a) An applicant:
- (i) who does not wish to proceed with the implementation or the development of land based on an approved land development application; and/or
 - (ii) who wishes to avoid the payment of development charges and monies for the provision of open spaces or parks, as may be levied by the Municipality in terms of Chapter 7 of this By-law;
- may within a period of 24 months from the date of having been notified of the approval of the land development application by the Municipal Planning Tribunal, Authorised Official or Municipal Appeals Tribunal, in terms of this By-law;
- (aa) but prior to it coming into operation of any land use rights granted in terms of a land development application, in terms of this By-law or other relevant legislation; or
 - (bb) prior to the registration of any transaction arising out of the approval of a land development application;
- request, that the application be cancelled by the Municipality by;
- (aaa) submitting a written request for cancellation to the Municipality and to any interested person who submitted an objection or made a representation on the application; and
 - (bbb) providing proof to the satisfaction of the Municipality, that all persons as indicated in section 16(1)(f) to (n) of this By-law has been notified.
- (b) the Municipality may allow the cancellation of the application read with Schedule 20 to this By-law; and
- (i) the Municipality may impose any condition relating to the cancellation it deems expedient; provided that
 - (ii) where the Municipality allows the cancellation, it shall:
 - (aa) record the cancellation in the records of the Municipality;
 - (bb) deliver a notice to the applicant that the application is cancelled;
 - (cc) regard the land development application as cancelled from the date of the recording thereof in the records of the Municipality as contemplated in subsection (aa).
- (4) Subsection (3) shall not apply to any land development application where in terms of this By-law it makes provision for the cancellation of an application as part of the specific provisions of the application or be applicable where an application may lapse as a result of the failure of the applicant to comply with the conditions of that application, the provisions of this By-law or the Act.

CHAPTER 9

GENERAL PROVISIONS

24 Provision of information

- (1) Subject to the Promotion of Access to Information Act, 2000 (Act 2 of 2000), and the law relating to documentary privilege, any person shall be entitled to obtain a copy of any document or information relating to a land development application or any other document referred to in this By-law from the Municipality, provided that:
 - (a) the copy of the document or information must be provided within a reasonable time of the date of such copy of the document or information being requested in writing;
 - (b) the person requesting a copy of the document or information must pay the reasonable cost of printing or reproducing such copy;
 - (c) any document containing confidential proprietary information may only be disclosed with the consent of the owner thereof;
 - (d) where such documents or information can reasonably be accessed at the Municipality's public information counters as public information the Municipality shall not be obliged to provide such information other than making the information available at such public information counters and subject to subsection (b) and (c) copies may be requested at those counters;
 - (e) the Municipality shall not provide information where the provision thereof constitutes research on behalf of the applicant or interpretation of information; and
 - (f) information provided in terms of this subsection may be provided electronically by the Municipality where practically possible.

25 Delegations

- (1) Any power conferred in this By-law, Act, Land Use Scheme or any other law on the Municipality may be delegated by the Municipality in terms of section 59 of the Municipal Systems Act, 2000 (Act 32 of 2000) and section 56 of the Act, to any official within its employ, which may include the power to sub-delegate as may be determined by the Municipal Council; except in so far as it is a requirement of the Act that applications be dealt with in terms of the categories contemplated in sections 15(1) and 15(3) of this By-law.
- (2) Where in terms of subsection (1) an official is delegated to consider category 2 land development applications as contemplated in sections 15(3) and (4) of this By-law, section 16 shall apply *mutatis mutandis* to his/her consideration of a land development application.
- (3) Where this By-law requires any discretionary power or opinion to be expressed by the Municipality, such discretion and opinion shall be exercised or expressed, by the official authorised in terms of the delegations contemplated in subsection (1) or, in the absence of a specific delegation by the Head of the Department responsible for Development Planning.
- (4) Where in terms of this By-law, any other law dealing with land development applications, the Municipal Systems Act, 2000 (Act 32 of 2000) and section 56 of the Act, authority is given to the Authorised Official to take any decision, grant any request or certify compliance on or of a land development application, such authority shall include the signing of any documentation required for purposes of the implementation, compliance and/or execution of any condition contained in or of the approval of the land development application.

26 Application fees

- (1) Where in terms of this By-law, the applicant is required to pay an application fee, such fee shall be determined by the Municipality, the form of payment, referencing required by the Municipality and the manner in which payment of such fee shall be made. Such fee shall be payable by the applicant prior to or simultaneously with the submission of an application, without which the application shall be regarded as incomplete and may be rejected.
- (2) Nothing contained in this By-law shall prevent the Municipality from determining application fees for any information, requests, consents or permissions either in terms of this By-law, Land Use Scheme or other law dealing with land development.
- (3) Application fees paid to the Municipality are non-refundable and proof of payment must accompany the application.
- (4) Fees applicable to application processes and/or requests and certification shall be dealt with as part of the charges and tariffs published by the Municipality in terms of the Municipal Systems Act, 2000 (Act 32 of 2000).
- (5) Where any charges and tariffs have been published in terms of the Municipal Systems Act, 2000 (Act 32 of 2000), prior to the coming into operation of this By-law, with reference to any law dealing with land development applications, processes and/or requests including certifications, such charges and tariffs shall be applicable to application fees in accordance with the type of land development application, processes and/or requests and certifications as defined or provided for in terms of this By-law.
- (6) The Municipality may, in its discretion, exempt any person from the payment of the fees prescribed in terms of subsection (1), provided that the Municipality shall with the determination of fees indicated in subsection (1); also determine criteria for exemptions as set out in Schedule 18 to this By-law.
- (7) Land development applications which, prior to the enactment of the Spatial Planning and Land Use Management Act, 2013 (Act 16 of 2013), were dealt with by spheres of government other than a Municipality, shall be subject to the payment of fees for such in terms of the categories of land development applications provided for in subsection (4) to (6) as may be determined by the Municipality; provided that:

the Municipality shall after the publication of this By-law, ensure that when its charges and tariffs are amended in terms of the Municipal Systems Act, 2000 (Act 32 of 2000), the fees for land development applications in terms of this By-law are incorporated therein.

27 Notices and other prescriptions

- (1) Nothing contained in this By-law shall prevent the Municipality from requiring that, read with subsection (3), further public participation, notification and/or circulation be undertaken by the applicant or the Municipality on a land development application;

provided that:

 - (a) the circumstances and/or interested parties and/or interests within the area where the land development application is located have changed, to such an extent, that it may impact on:
 - (i) the decision of the Municipal Planning Tribunal, Authorised Official; or
 - (ii) interested and affected parties' rights;
 - (b) such further public participation, notification and/or circulation required shall only be after consultation with the applicant.
- (2)(A) Notwithstanding anything contained in this By-law, where simultaneous or consolidated land development application, as may be determined by the Municipality can be submitted, the public participation processes of the different land development applications, shall all be complied with regardless of the specific public participation provisions relating to the respective land development applications.

Cost of notices

- (2)(B) The applicant is liable for the costs of giving notice of any land development application in terms of this By-law, or notices requested by the Municipality in terms of this By-law.
- (3) Where in terms of subsection (1) the applicant refuses to undertake any public participation, notification or circulation, the application shall not be processed any further, and the Municipality may reject the application as incomplete.

Interested parties in multiple public participation processes

- (4) Where as a result of any provision of this By-law, or to ensure public participation, notification or circulation of a land development application, an interested person has objected or delivered comments based on the public participation, notification or circulation, such person shall remain an objector for purposes of the consideration of the land development application and the comments will be considered regardless whether the land development application is subject to a further public participation, notification and circulation process or not.

28 Determination of matters related to all erven

- (1) Notwithstanding any provision contained in this By-law or any other law, the determination of the impact of/or amendment of the sizes of properties, or the exercising of the land use rights on the property(ies), in a particular manner, or registration transactions, that may result in the creation of a separate cadastral entity(ies) in the opinion of the Municipality, whether through registration of the said servitudes, real rights or in any other manner amongst owners or parties, without the consent of the Municipality, shall not be permitted, including but not limited to recreational or garden servitudes or any type of real right, the vesting perpetual use, habitatio, leaseholds and/or registrable leases.
- (2) The Municipality shall not be obliged to consider and take decisions on any land development application on a property or portion of a property on which a sectional plan or section title scheme has been approved or opened in terms of other relevant legislation; provided that in considering a land development application on which a sectional title scheme has been opened the Municipality may require that:
- (a) the property or portion of property on which the sectional title scheme has been approved be reincorporated into the erf register at the office of the Registrar of Deeds before the consideration and decision on the land development application;
 - (b) the sectional plan or scheme be amended and/or cancelled to the satisfaction of the Municipality before consideration of the land development application; and
 - (c) the applicant provides a copy of the incorporation of the property into the erf register by the Registrar of Deeds to the Municipality for purposes of subsection (a) and proof of the amendment and/or cancellation of the sectional title plan or scheme as may be required for purposes of subsection (b);
- (3) Nothing contained herein shall oblige the Municipality from considering an application for further subdivision or consolidation or the amendment of conditions of subdivision and/or consolidation:
- (a) on an unregistered portion or consolidated portion which was created through a previous subdivision or consolidation;
 - (b) on a registered portion which forms part of a previous subdivision and/or consolidation of which not all portions have been registered; and
- the Municipality may require that where some of the portions are registered, that the condition may not be amended and that a new application for subdivision be submitted.
- (4) Where in terms of this By-law or any other law the approval of the land development application requires the approval of diagrams or general plans by the Surveyor-General, the diagrams and/or general plans shall:


CONTINUES ON PAGE 258 OF BOOK 3

Printed by the Government Printer, Bosman Street, Private Bag X85, Pretoria, 0001,
for the **Gauteng Provincial Administration**, Johannesburg.

Contact Centre Tel: 012-748 6200. eMail: info.egazette@gpw.gov.za
Publications: Tel: (012) 748 6053, 748 6061, 748 6065

This gazette is also available free online at www.gpwonline.co.za

**THE PROVINCE OF
GAUTENG**



**DIE PROVINSIE VAN
GAUTENG**

Provincial Gazette Provinsiale Koerant

Selling price • Verkoopprys: **R2.50**
Other countries • Buitelands: **R3.25**

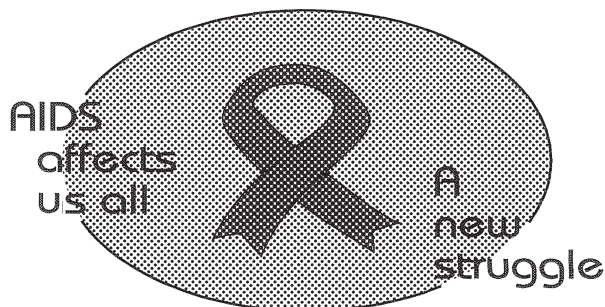
Vol: 30

PRETORIA
27 MARCH 2024
27 MAART 2024

No: 106

PART 3 OF 4

We all have the power to prevent AIDS



**AIDS
HELPLINE**

0800 012 322

DEPARTMENT OF HEALTH

Prevention is the cure

N.B. The Government Printing Works will not be held responsible for the quality of "Hard Copies" or "Electronic Files" submitted for publication purposes

ISSN 1682-4520



9 771682 452005



0 0 1 0 6

- (a) be submitted in accordance with the approval of the Municipality by the applicant; and
 - (b) the Municipality may refuse to grant consent for the registration of any property, portion of a property or erf created through the land development area, in terms of this By-law or other legislation, if:
 - (i) the diagram or general plan does not comply or departs from the approval of the land development application and conditions imposed in terms thereof; and
 - (ii) the diagram or general plan includes servitudes which were not imposed as a condition of subdivision nor were required by the Municipality as part of the land development application.
- (5) Access to any property within a land development area shall be to the satisfaction of the Municipality, including access to a public street, which access may be:
- (a) by means of the registration of a servitude;
 - (b) by and at the cost of the owner of a land development area; and
 - (c) regardless of whether permission for access has been granted by any National or Provincial Authority, it shall be required that the access must be to the satisfaction of the Municipality, as the authority responsible for access to a land development area; and
- provided that no property shall without the consent of the Municipality, have more than one access.
- (6) Upon consolidation of any two or more properties where:
- (a) servitudes for engineering services, were registered in favour of the Municipality against the properties on the boundaries of the properties to be consolidated; or
 - (b) through the general conditions of a Land Use Scheme servitudes are applicable along the boundaries of the properties, to be consolidated; and
 - (c) engineering services were installed within the servitude areas contemplated in subsection (a) and (b);
- the services located within the servitude areas shall be relocated to the satisfaction of the Municipality if required and if it is necessary for the cancellation of any servitudes referred to in subsection (a) or (b), the said servitudes shall be cancelled at the cost of the applicant.
- (7) Where an application is submitted to the Municipality, which has the sole purpose of dividing an existing building, in order to avoid having to open a sectional title scheme in terms of relevant legislation and the subdivision of the land is consequential to the division of the building, the Municipality shall not be obliged to deal with it as a land development application in terms of this By-law.
- (8) The division of a building as a consequence of an approval of a land development application shall be done to the satisfaction of the Municipality in terms of the National Building Regulations and Standards Act, 1977 (Act 103 of 1997).

Sectional title diagram and confirmation of land use rights

- (9) (a) An owner of:
- (i) land who intends opening a sectional title scheme or amending a sectional title scheme; or
 - (ii) registering a real right or amending a unit, section, exclusive use area and/or a right of extension within a sectional title scheme;
- in terms of the Sectional Titles Act, 1986 (Act 95 of 1986), shall comply with the land use rights in terms of the Land Use Scheme of the Municipality, applicable to the property to which the sectional title scheme relates;

- (b) the Municipality shall not approve a site development plan or a building plan on a property(ies) or for any individual section thereof, including common property, on which a sectional title scheme has been opened:
 - (i) where the approval of such plans and erection of such buildings will result in the contravention of the Land Use Scheme applicable to the property; or
 - (ii) shall create an area on the property to which the Land Use Scheme relates which will limit the development of a section in accordance with the Land Use Scheme or renders it undevelopable.
- (c) the Municipality shall for purposes of this subsection, issue a confirmation to the Surveyor-General and/or the Registrar of Deeds that the land use rights of the property(ies) which a conveyancer intends to open a sectional title scheme or amend or extend an existing sectional title scheme complies with the land use rights in terms of the Land Use Scheme of the Municipality; provided that:
 - (i) no sectional title scheme or amendment or extension of a sectional title scheme, may be opened or permitted and/or approved on farm portions or agricultural holdings, nor any real rights registered; and
 - (ii) the opening of a sectional title scheme contemplated in subsection (i) or registration thereof constitutes an illegal township due to, but not limited to multiple ownership of sections and/or units or real rights, in or of a farm portion or agricultural holding, and further including but not limited to, the fact that it may be regarded as contrary to the land use rights.

Copy to Municipality

(10) Lodging copy of plans, diagrams and/or general plans with the Municipality

- (a) The applicant shall, within a period of 3 months from the date upon which the Surveyor-General has approved the plans, diagrams and/or general plans resulting from the approval of a land development application in terms of this By-law, lodge a certified copy or tracing of such plans, diagrams and/or general plans with the Municipality.
- (b) Where the applicant fails to comply with the provisions of subsection (a), the Municipality may obtain a copy or tracing contemplated in subsection (a) from the Surveyor-General and recover the costs from the applicant.

(11) Approval of Building Plans and Registration

- (a) Over and above the requirements with regard to a provisional authorisation in terms of Section 7(6) of the National Building Regulations and Standards Act, 1977 (Act 103 of 1977), the Municipality shall consider when and whether the land use rights on the property to which the authorisation relates, will come into operation in terms of the provisions of this By-law and specifically the provisions relating to the lapsing of land development applications and land use rights and section 43(2) of the Act.
- (b) The Municipality shall not approve the erection of any building in terms of the National Building Regulations and Building Standards Act, 1977 (Act 103 of 1977), on land which is the subject of any land development application, save in accordance with such approval.
- (c) The Registrar of Deeds shall not register any transaction in terms of the Deeds Registries Act, 1937 (Act 47 of 1937) or the Sectional Titles Act, 1986 (Act 95 of 1986), where such registration must be authorised in terms of a land development application including the imposition of a condition of title, imposed by the Municipality.

- (d) The Municipality shall not approve a building plan contemplated in section 7 of the National Building Regulations and Standards Act, 1977 (Act 103 of 1977), on a property on which a sectional title scheme is to be opened or has been opened for purposes of the approval of building plans, building amendments and alterations until and unless the land use rights have been confirmed as contemplated in section 28(9)(c) of this By-law.
 - (e) The provisions of section 16(1)(x)(B) of this By-law shall apply for purposes of the consideration and/or approval of Building Plans contemplated in this subsection.
- (12) Where any land development application is submitted on a property(ies) that fall in dolomitic areas, the Municipality may require that upon submission, such applications be accompanied by:
- (a) a dolomite stability report depending on the specific type of application or land use rights applied for; and/or
 - (b) comments from the Council of Geoscience on the dolomite stability report or such other comments as the Municipality may require; and/or
 - (c) an audit report and a dolomite risk management program by an expert as required in the discretion of the Municipality;
- provided that, the Municipality may determine at what time in the processing, consideration or decision on the application the requirements for the submission thereof shall be required.
- (13) Nothing contained herein shall prevent the Municipality from requiring that a geotechnical report be submitted with the land development application submitted on a property(ies) falling within a non-dolomitic area.
- (14) Where the Municipality requires a geotechnical or dolomite stability report the said report must classify the soil types, indicate risk classifications and recommended type of development and the National Building Regulation classification.
- (15) Where in terms of this By-law, provision is made for an applicant to request additional time in order to comply with the conditions or actions as required or imposed by the Municipality, in the approval of a land development application, nothing contained in this By-law shall prevent the Municipality from directing the applicant to obtain comments from any department, whether internal or external to the Municipality, who is responsible for the provision of any engineering services or Municipal Infrastructure Services, on such request.
- (16) Where comments have been received in terms of subsection (15), the Municipality may impose any condition it deems expedient, as a result of the said comments, in addition to any conditions it may impose in the consideration of the said request.

29 Change of ownership

- (1) An application for change of ownership, including company names or change in shares and shareholders, directors of a company to the Municipality shall comply with the provisions of this section and reference to an owner, transferee or transferor shall apply *mutatis mutandis* to references to changes in company name, shares, shareholders and directors:
 - (a) If a property(ies) is the subject of a land development application submitted to the Municipality, in terms of the provisions of this By-law, excluding a removal of restrictive conditions contemplated in section 16(2)(a) read with section 16(2)(g) of this By-law, and that land is transferred to any other person before:
 - (i) the approval of the land development application, which approval has the purpose of bringing the land use rights into operation; or
 - (ii) before the coming into operation of the land use rights in terms of a notice required in terms of this By-law or other legislation;

the transferor of the property(ies) forming the subject of the land development application shall have an obligation to disclose to the transferee that an application has been submitted in terms of this By-law or any other law administered by the Municipality dealing with land development applications and he/she shall for that purpose include the following:

- (aa) proof that the transferee is aware of all the obligations arising out of the application on the owner of the property, including any agreements that may have been entered into with the Municipality or any other parties as a result of the land development application;
 - (bb) particulars of any financial implications and/or payment of monies, including development charges or monies for the provision of parks and open space to the Municipality that may result out of the submission of the land development application or the potential approval of the land development application; and
 - (cc) particulars of any land that may be required to be transferred to the Municipality, any body or person that may arise out of the potential approval of the land development application.
- (b) The transferee shall, without delay after the registration of the property(ies) applies in writing to the Municipality as may be prescribed, continue with the application as the new owner and shall provide to the Municipality:
- (i) proof of registration and a copy of the registered title deed and/or any registered notarial deed against the property(ies);
 - (ii) power of attorney as may be required;
 - (iii) any other information as may be required by the Municipality to consider his/her application for change of ownership; and
 - (iv) if a bond is registered against the property, the bondholder's consent.
- (c) If the land development application has lapsed prior to the application for change of ownership having been submitted, the Municipality shall not approve the change of ownership contemplated in subsection (a).
- (d) The Municipality shall consider the application for change of ownership with due regard to the application as submitted and the land development application and may approve or refuse the change of ownership;
- provided that:
- prior to consideration the application for change of ownership may be circulated to any:
- (i) body or person who in the opinion of the Municipality has an interest in the application; and/or
 - (ii) internal or external body, entity or department required to provide or consider the impact and availability of engineering services.
- (e) If the Municipality approves the application for change of ownership, it may impose any condition it deems expedient and all rights and obligations on the applicant in terms of this By-law or relevant law applicable to the land development application shall be regarded as rights and obligations on the new owner(s).
- (f) For purposes of any agreements that have been signed with regard to the land development application the Municipality reserves the right to continue with the new owner as the applicant;

provided that:

the previous owner and the new owner sign a cession agreement, wherein the new owner takes over all the obligations of the previous owner with regard to the land development application, within 4 months of the date of registration of the property in his/her name or such further period as the Municipality may allow in terms of Schedule 10 to this By-law; and, if the applicant fails to comply with this subsection the application shall lapse.

- (g) Having granted the approval for the continuation of the land development application subject to any conditions the Municipality may deem expedient, the new owner in terms of subsection (1)(e) and subject to subsection (1)(f), shall be deemed to be the applicant for purposes of this By-law.
- (h) An application for a change of ownership shall be done in accordance with the requirements determined by the Municipality from time to time.

30 False or misleading information in connection with an application

Any person who wilfully, and/or with intent to defraud, furnishes false or misleading information in connection with an application contemplated in this By-law shall be guilty of an offence.

31 Contracts and options

- (a) After an owner of land has applied in terms of the provisions of this By-law or any other relevant law for the approval of a land development application, but prior to the rights coming into operation in terms of this By-law, he/she may apply to the Municipality for consent to enter into any contract or to grant any option, and the Municipality may consent to the entering into of such contract or the granting of such option subject to any condition it may deem expedient, and thereupon it shall deliver a notice thereof to the owner in writing and of any condition imposed.
- (b) On receipt of a notice contemplated in subsection (a) the applicant shall, before entering into a contract or granting the option, but within a period of 6 months from the date of the consent, furnish the Municipality with a guarantee of such type and for such amount as the Municipality may determine and which is otherwise to its satisfaction to the extent that he/she will fulfil his/her duties in respect of the engineering services contemplated in Chapter 7 of this By-law, and, if he/she fails to do so, the consent shall lapse.
- (c) The owner of land shall not enter into any contracts and/or options contemplated in subsection (a) until and unless he/she has provided the guarantees as contemplated in subsection (b).
- (d) A determination by the Municipality in terms of subsection (b) shall not be subject to an appeal in terms of this By-law.
- (e) Where the Municipality has, in terms of subsection (b) consented to the entering into of a contract or the granting of an option, the contract or option shall contain a clause stating that the rights have not yet come into operation.
- (f) Where a contract or option contemplated in subsection (e) does not contain the clause contemplated in that subsection, the contract or option shall, at any time before the land use rights comes into operation, be voidable at the instance of any party to the contract or option, other than the person who alienates or disposes of the property(ies) or erf or who grants the option.
- (g) Any person who alienates or disposes of a property and who enters into a contract contemplated in subsection (e) or grants an option contemplated in that subsection which does not contain the clause contemplated therein, shall be guilty of an offence.

32 Excision of land from Agricultural Holding Register

- (a) If required to do so the applicant shall be responsible for the excision of land from an agricultural holding.

- (b) If the excision of an agricultural holding is required as a result of a township establishment application it may be included as a pre-proclamation condition in terms of section 16(7) of this By-law.
 - (c) The endorsement of the agricultural holding Title by the Registrar of Deeds, to the effect that it is excised and known as a farm portion for purposes of a township establishment application, can be done simultaneously with the endorsement of the title deed of the farm portion and the opening of a township register in terms of section 16(4) of this By-law.
 - (d) The Municipality shall issue a certificate certifying that the pre-proclamation conditions have been complied with in terms of section 16(7)(b) of this By-law and in so certifying it may require that certain conditions be complied with together with the opening of a township register, which may include the registration of the excision of an agricultural holding.
 - (e) If an applicant wishes to excise an agricultural holding from the Agricultural Holding Register at the Registrar of Deeds for whatever purpose, including the removal of restrictive conditions of title applicable to agricultural holding, the Municipality shall only regard proof of such excision as being the endorsed title deed of the agricultural holding by the Registrar of Deeds and a copy of the farm title deed created at the Registrar of Deeds as a result of the excision.
 - (f) Where the Municipality is authorised to grant approval for the excision of an agricultural holding in terms of any other law the applicant shall submit an application for excision as may be prescribed in Schedule 22 to this By-law; provided that an application for excision shall not be regarded as a land development application for purposes of this By-law.
 - (g) The Municipality shall consider the application submitted in terms of subsection (f) and may make a recommendation on whether it is in a position to grant the application for excision of an agricultural holding and may do so subject to such condition as the Municipality may deem expedient or postpone or refuse the application.
 - (h) The applicant shall upon receipt from the Municipality of a recommendation for approving the application contemplated in subsection (g) for excision without delay submit the recommendation to the Surveyor-General, with a request for a new property description of the farm into which the agricultural holding will be incorporated.
 - (i) The applicant shall upon receipt of a new farm description as contemplated in subsection (h) from the Surveyor-General submit, proof to the satisfaction of the Municipality of the new farm description and confirm that he/she wishes to proceed with the excision, quoting the new farm portion number contemplated in subsection (h).
- Deleted (i) and (ii).
- (j) The Municipality shall consider the information provided and may approve the excision application contemplated in subsections (f) and (i) and may impose any condition it deems expedient and for purposes of granting the excision application shall issue a certificate that excision of the agricultural holding has been approved.
 - (k) The Municipality shall deliver a notice to the applicant of its decision in terms of subsection (j) and the applicant shall deliver to the Surveyor-General and the Registrar of Deeds a copy of the excision certificate contemplated in subsection (j);
 - (l) An excision application granted in term of subsection (j) shall only be valid upon the date on which the title deed of the agricultural holding has been endorsed by the Registrar of Deeds to the effect that the agricultural holding has been excised.

33 Not more than one application pending at any time

- (1) Save for circumstances where the Municipality has:
 - (a) granted its prior consent in writing; or

- (b) in terms of the provisions of this By-law the Municipality permitted simultaneous land development applications to be submitted by an applicant or applicants;

not more than one land development application may at any time be pending before the Municipality on the same property either in terms of this By-law or any other legislation, which application seeks to accomplish the same or similar approval of a land development application, as contemplated in this By-law, unless specifically provided for in terms of the provisions of this By-law read with section 15(6) of this By-law.

34 Entities established for the provision of engineering services and management purposes

- (1) If in terms of the provisions of this By-law, any condition of approval of a land development application or any other law, a non-profit company or property homeowners association or other entity, as may be approved by the Municipality, is to be created or established in respect of a land development application then:
 - (a) such an entity shall be established or registered prior to the proclamation of a township in terms of section 16(4)(g)(vi) of this By-law or at such time as the Municipality may determine, in the case of a township, but prior to the registration of any property as contemplated in section 16(10) of this By-law;
 - (b) in the case of a subdivision or any other land development application, prior to the registration of any newly created portions or the exercising of any land use rights granted in terms of any land development application; and
 - (c) where an entity is established in terms of subsection (1) for purposes of maintaining any private engineering services, the Municipality may require that the developer establish a fund in favour of the entity, for purposes of maintaining any private engineering services for a period not less than ten (10) years.
- (2) Any entity established in terms of subsection (1) shall:
 - (a) be established in accordance with Schedule 19 to this By-law;
 - (b) the documentation required for the proper establishment of such an entity shall at least contain the conditions as set out in Schedule 19 to this By-law, unless otherwise directed by the Municipality; and
 - (c) no variation or amendment of the conditions contained in Schedule 19 to this By-law may be done without the consent of the Municipality first being obtained.
- (3) An owners association, property owners association and/or homeowners association or any other association, whether established in terms of subsection (1) or of their own accord or as may be determined in terms of any relevant legislation, shall not encroach into the powers, functions and duties of a Municipality to perform "municipal planning" as contemplated in the Constitution;
- (4) Any decision taken by a decision-maker with regard to development within the jurisdiction of the Municipality shall be taken within his/her sole discretion whether permission has been granted by an association established in terms of subsection (1) or (2) above or not and the Municipality shall not be bound by the articles, constitution, rules or regulations of the associations of which it is not a member.
- (5) An entity established in terms of subsection (1) shall have the duty to ensure that all its members are made aware, know and understand the purpose for which the entity has been established, and the Municipality shall not be liable or take any responsibility for any decision, action or failure to take action by an entity, outside of the purpose for which the entity has been established.

CHAPTER 10**35 Enforcement of this By-law and provisions of the Land Use Scheme and other relevant provisions**

- (1) The observance and enforcement of this By-law, Land Use Scheme or of conditions imposed by the Municipality as a result of any land development application either in terms of this By-law, and Land Use Scheme or any other law shall be read with section 32 of the Act.
- (2) Where the Municipality has, in terms of the provisions of any law, imposed a condition relating to a land development application or any land use right in terms of a Land Use Scheme it shall:
 - (a) observe such condition; and
 - (b) refuse to approve:
 - (i) any land development application;
 - (ii) any site development plan or other plan as may be required by the Land Use Scheme in operation; or
 - (iii) any building plan for the erection or alteration of or addition to an existing building;

in conflict with any provision of a Land Use Scheme, this By-law or any other law related to land development applications.

36 Offences and penalties

- (1) An owner and/or other person are guilty of an offence if such owner or person:
 - (a) contravenes or fails to comply with a:
 - (i) decision taken or a condition imposed or deemed to have been taken or imposed by the Municipality in terms of this By-law or any other law relating to land development;
 - (ii) provision of the Land Use Scheme or amendment scheme;
 - (iii) uses land or permits land to be used in a manner other than permitted by the Land Use Scheme or amendment scheme;
 - (iv) compliance notice issued in terms of subsection (5);
 - (v) uses land or permits land to be used in a manner that constitutes an illegal township as defined in terms of the provisions of this By-law;
 - (b) alters or destroys land or buildings to the extent that the property cannot be used for the purpose set out in the Land Use Scheme or zoning scheme;
 - (c) threatens, obstructs, hinders or fails to permit entry when called upon to do so or uses abusive language to a Development Compliance Officer or any persons lawfully accompanying such Development Compliance Officer in the exercising of a power conferred in terms of section 38 of this By-law;
 - (d) furnishes false or misleading information to an official of the Municipality when called upon to furnish information; or
 - (e) supplies particulars, information or answers in a land development application, request or other application, hearing or in an appeal knowing it to be false, incorrect or misleading.

- (2) An owner who permits land to be used in a manner contemplated in subsection (1) and who does not cease such use or who permits a person to breach the provision of subsection (1) is guilty of an offence and upon conviction is liable to the penalties contemplated in subsections (3) and (4).
- (3) Any person convicted of an offence in terms of this By-law, shall be liable to a fine not exceeding R5 000 or as may be determined by a Court of Law or to imprisonment for a period not exceeding 12 months or both such fine and such imprisonment, provided that:
 - (i) Any person convicted of an offence in terms of section 58 of the Act, may be sentenced to a term of imprisonment for a period not exceeding 20 years or to a fine calculated according to the ratio determined for such imprisonment in terms of the Adjustment of Fines Act, 1991 (Act No 101 of 1991) or both a fine and such imprisonment;
 - (ii) In terms of section 58(1) of the Act read with section 26(2) of this By-law the Municipality may choose to enforce the provisions of the Act in dealing with the use of land contrary to a permitted land use as contemplated in section 26(2) of this By-law; and
 - (iii) nothing contained in this By-law or any other law applicable to land development applications shall prohibit the Municipality from applying a "non-permitted" category of rating in terms of the Local Government Property Rates Act, 2004 (Act 6 of 2004).
- (4) A person convicted of an offence under this By-law who, after conviction, continues with the action in respect of which he/she was so convicted, is guilty of a continuing offence and liable to a fine not exceeding R5 000, or upon conviction, to imprisonment for a period not exceeding three months or to both such fine and imprisonment, in respect of each day for which he/she has so continued or continues with such act or omission.
- (5) The Municipality may issue a compliance notice to a person contemplated in subsections (1) to (4) who uses any land or building or causes it to be used in a manner as contemplated in subsections (1) to (4), in writing requiring that person to:
 - (a) discontinue such erection, alteration, addition or other work or such use or cause it to be discontinued; and
 - (b) at his/her own expense:
 - (i) to remove such building or other work or cause it to be removed; or
 - (ii) to cause such building or other work or such use to comply with the provisions of the scheme;

and the directive shall state the period within which it shall be carried out.
- (6) The provisions of subsection (1) shall not apply to the erection or alteration of or addition to a building in accordance with an approved building plan.
- (7) Any person who contravenes or fails to comply with a compliance notice issued in terms of subsection (5) shall be guilty of an offence.
- (8) Where any person fails to comply with a compliance notice issued in terms of subsection (5), the Municipality may, whether or not a prosecution has been or will be instituted, remove the building or other works or cause the building or other works executed to comply with the provisions of its Land Use Scheme and recover all expenses incurred in connection therewith from such person.
- (9) In the event of an offence in terms of subsection 1(a)(v) the Municipality may request the Registrar of Deeds to place a *caveat* against the property title deed on which the offence is being committed to the effect that no registration transaction may be registered which shall have the purpose of disposing of any property, portion thereof or unit in a sectional title scheme to facilitate or permit the implementation and continuation of an illegal township in terms of this By-law.

- (10) Where the Municipality, Surveyor-General or Registrar of Deeds has reasonable grounds to believe that any person in the exercising of land use rights, layout plans, divisions or disposal of land, the erection of any building on a subdivision of farm land is defeating or is about to defeat any object of this By-law, Land Use Scheme or relevant legislation in whatever manner the Municipality may issue a notice or notices upon such person as contemplated in subsection (5) and the provisions of subsection (6) to and including (9) shall apply *mutatis mutandis*.

37 Prosecution of corporate body and partnership

A partner in a partnership, a member of the board, executive committee or other managing body or a corporate body is personally guilty of an offence contemplated in terms of this By-law if such offence was committed by:

- (1) a corporate body established in terms of any law; or
- (2) a partnership; and
- (3) such person failed to take reasonable steps to prevent the offence.

38 Powers and functions of a Development Compliance Officer

- (1) The Municipality may authorise an official or any other person to act in terms of this By-law for the purposes of investigating any matter in connection with this By-law.
- (2) A peace-officer appointed in terms of the Criminal Procedures Act, 1977 (Act 51 of 1977), or any officer duly authorised and entrusted with law enforcement in terms any law related to land development, appointed by the Municipality as such, is considered to be a Development Compliance Officer contemplated in subsection (1).
- (3) A Development Compliance Officer may, subject to subsection (4), at any reasonable time, and without prior notice, enter any land, building or premises for purposes of ensuring compliance with this By-law.
- (4) An inspection of a private dwelling may only be carried out by a Development Compliance Officer at a reasonable time and after reasonable notice has been given to the owner or occupier of the land or building and after obtaining the consent of the owner or lawful occupier or person in control of the building, or with a warrant issued in terms of section 32 of the Act.
- (5) The Development Compliance Officer is not required to give reasonable or any notice to enter land or a building, other than a private dwelling, and may conduct an inspection or take enforcement action without the consent of the owner or occupier of such land or building and without a warrant if:
 - (a) he/she believes on reasonable grounds that a warrant would be issued to him/her on application under section 38 of this By-law; and
 - (b) the delay in obtaining the warrant would defeat the object of the inspection and enforcement action.
- (6) The Municipality must issue each official contemplated in subsection (2) with a written appointment, stating that the person has been appointed for executing functions in terms of this By-law.
- (7) A Development Compliance Officer contemplated in subsection (2) must show proof when required to do so by any person affected by the exercising of a power in terms of this section of such appointment, which proof shall be in accordance with the provisions of subsection (6).
- (8) A Development Compliance Officer may not investigate a matter in which he/she has a direct or indirect personal interest.

- (9) In ascertaining compliance with this By-law, a Development Compliance Officer may:
- (a) be accompanied by an interpreter, a police official or any other person who may be able to assist with the inspection;
 - (b) question any person who is or was on that land or other land, who in the opinion of the Development Compliance Officer may be able to furnish information on a matter to which this By-law relates;
 - (c) question any person about any act or omission in respect of which there is a reasonable suspicion that it might constitute:
 - (i) an offence in terms of this By-law;
 - (ii) a breach of an approval or a term or condition of such approval.
 - (d) question a person about any structure, object, document, book or record or inspect any written or electronic information or object which may be relevant for the purpose of subsection (1).
 - (e) examine any book, record or other written or electronic information and make a copy thereof or an extract therefrom and remove such document, book, record or written or electronic information in order to make copies or extracts;
 - (f) require a person to produce or to deliver to a place specified by the Development Compliance Officer, any document, book, record, or any written or electronic information referred to in subsection (e) for inspection;
 - (g) require from such person an explanation of any entry in such document, book, record or written or electronic information;
 - (h) inspect any article, substance, plant or machinery which is or was on the land, or any work performed on the land or any condition prevalent on the land, or remove for examination or analysis any article, substance, plant or machinery or a part or sample thereof;
 - (i) seize any book, record or other document, details or any article, substance, plant or machinery or a part or sample thereof which in his/her opinion may serve as evidence at the trial of any person charged with an offence under this By-law, provided that the person in control of the article, substance, plant or machinery concerned, as the case may be, may make copies of such book, record or document before such seizure;
 - (j) direct any person to appear before him or her at such time and place as may be determined by the Development Compliance Officer and question such person either alone or in the presence of his/her representative or any other person on any matter to which this By-law relates; and
 - (k) take photographs or make audio visual recordings or tape recordings of any person or anything for the purposes of his/her investigation.
- (10) When a Development Compliance Officer removes or seizes any article, substance, plant or machinery, book, record or other document as contemplated above, he/she must issue a receipt to the owner or person in control thereof and return it as soon as practicable after achieving the purpose for which it was removed or seized.
- (11) Where a Development Compliance Officer enters any land in terms of subsection (3), a person who controls or manages the land must at all times provide such facilities as are reasonably required by the Development Compliance Officer to enable him/her to perform his/her functions effectively and safely under this By-law.
- (12) A Development Compliance Officer who enters and searches any land or private dwelling under this section, must conduct such search or seizure with strict regard for decency and order and with regard for each person's right to dignity, freedom, security and privacy.

39 Warrant of entry for enforcement purposes

- (1) A judge or magistrate for the district in which the land is situated, may, at the request of the Municipality, issue a warrant to enter upon the land or building or premises if the:
 - (a) Development Compliance Officer has been refused entry to land or a building that he/she is entitled to inspect;
 - (b) prior permission of the occupier or owner of land on which a private dwelling is situated cannot be obtained after reasonable attempts;
 - (c) the owner, occupier or person in control of a private dwelling has refused consent; or
 - (d) the purpose of the inspection would be defeated by the prior knowledge thereof.
- (2) A warrant referred to in subsection (1) may be issued by a judge of the High Court or by a magistrate who has jurisdiction in the area where the land in question is situated, and may be issued if it appears to the judge or magistrate from information under oath that there are reasonable grounds for believing that an offence in terms of this By-law is being committed and such warrant must specify which of the acts mentioned in section 38 of this By-law may be performed thereunder by the person to whom it is issued.
- (3) The warrant must contain at least the following information:
 - (a) the statutory provision in terms of which it is issued;
 - (b) the identity of the person who is going to carry out the investigation;
 - (c) the authority conferred on the person concerned;
 - (d) the nature of the investigation to be carried out and the items reasonably expected to be obtained;
 - (e) the premises to be investigated; and
 - (f) the offence which is being investigated.
- (4) A warrant authorises the Development Compliance Officer to enter upon land or to enter the building or premises and to perform any of the acts referred to in section 38 of this By-law as specified in the warrant on one occasion only and that entry must occur:
 - (a) within one month of the date on which the warrant was issued; and
 - (b) at a reasonable hour, except where the warrant is issued on grounds of urgency.

40 Resistance of enforcement action

- (1) When implementing an order of court or enforcement action provided for in this By-law, the Development Compliance Officer may use such force as may be reasonably necessary to overcome any resistance against the implementation of the court order or other enforcement action or against the entry onto the premises, including the breaking of any door, or window of such premises, provided that the Development Compliance Officer shall first audibly demand admission to the premises and deliver a notice concerning the purpose for which he/she seeks to enter such premises.
- (2) Nothing contained herein shall prevent the Development Compliance Officer from requesting assistance from the South African Police Service or the Metropolitan Police Department of the Municipality in enforcing an order of court.
- (3) The Municipality is exempt from liability for any damage arising out of any actions contemplated in subsection (1).

41 Compliance with the provisions, Schedules and Forms to this By-law

- (1) The Schedules and Forms to this By-law are aimed at assisting the public and the Municipality in dealing with any matter in terms of this By-law and provides draft forms and formats which shall substantially be complied with, in the opinion of the Municipality, by an applicant, owner or any body or person as contemplated in this By-law.

- (2) Nothing contained in this By-law or any other law shall prohibit the Municipal Manager from determining through its Schedules or Forms, or subsequent amendments thereof, processes and procedures to be complied with by the owner, applicant or any other person acting in terms of these by-laws; provided that in determining these processes and procedures it shall not do so if the determination materially, in the opinion of the Municipal Manager, amends this By-law as adopted.
- (3) The Municipality's interpretation of the content of the Schedules and Forms to this By-law shall prevail; provided that where a conflict exists between the content of the Schedules and/or Forms to this By-law and the By-law, the By-law shall prevail.
- (4) The headings contained in this By-law are for reference purposes only and do not constitute any provisions in the By-law.
- (5) Where any provision of this By-law refers to the Schedules to this By-law, the Schedule in relation to the type of land development application, request, actions or other applications shall be applicable; provided that the Schedules may apply *mutatis mutandis* to other type of land development applications, requests, actions or other applications.
- (6) Where in terms of this By-law any Schedule or Form is applicable and reference is made to any Schedule, Form or provision of the By-law therein, the Schedule, Form or provision shall be applicable *mutatis mutandis*.

Substantial Compliance

- (7) Where any notice is required in terms of this By-law which has the purpose of soliciting public participation, such notices shall be substantially in accordance with the Schedules and Forms to this By-law;

provided that;

public participation and notices shall comply with the intention of soliciting comments and objections through public participation and are to ensure that the public is properly informed of the land development application brought in terms of this By-law the Municipality may require the applicant to amplify or supplement the notices in terms of the Schedules and Forms to this By-law.
- (8) Any documentation issued by the Municipality in terms of the provisions of this By-law:
 - (a) which does not comply with any procedural requirement of the By-law, is nevertheless valid if the non-compliance is not material and does not prejudice any person; and
 - (b) may be amended or replaced without following a procedural requirement of this By-law if:
 - (i) the purpose is to correct an error; and
 - (ii) the correction does not change the rights and duties of any person materially.
- (9) The failure to take any steps in terms of this By-law as a prerequisite for any decision or action does not invalidate the decision or action if the failure:
 - (a) is not material;
 - (b) does not prejudice any person;
 - (c) is not procedurally unfair.

Limitation of liability

- (10) Neither the Municipality nor any other person in the employ of the Municipality or acting on behalf of the Municipality, is liable for any damage or loss caused by:
- (a) the exercise of any power or the performance of any duty under this By-law; or
 - (b) the failure to exercise any power, or perform any duty under this By-law, unless such failure was unlawful, negligent or in bad faith.

Number of hard copies or electronic submission

- (11) A specific number of copies of an application may be required, and nothing contained in this By-law therein shall prevent the Municipality from determining the number of copies required at the time of submission, which determination has the purpose of ensuring that the application can be distributed to all interested and affected parties, national, provincial, internal and external departments;
- (12) The Municipality may require that land development applications in terms of this By-law must be submitted electronically, which electronic system may determine, read with the Schedules to this By-law, the requirements for the submission of a land development application onto the system and which may further allow for compliance by virtue of declarations and the forms to this By-law to be completed electronically.

42 Naming and numbering of streets

- (1) If, as a result of the approval of a land development application, streets or roads are created, whether public or private, the Municipality must approve the naming of streets and must allocate a street number for each of the erven or land units located in such street or road.
- (2) The proposed names of the streets and numbers must be submitted as part of an application for subdivision and/or township establishment as contemplated in sections 16(3), 16(4), 16(5) and 16(12) of this By-law.
- (3) In considering the naming of streets, the Municipality must take into account the relevant policies relating to street naming and numbering.
- (4) The Municipality must, within 30 days of the approval of street names related to land development applications in writing inform the Surveyor-General of the approval thereof as contemplated in subsection (1).
- (5) The owner of the land development application must erect street name boards according to the name board specifications determined by the Municipality.
- (6) No person may alter or amend any street name previously approved by the Municipal Council without the Municipal Council approving the amendment/alteration; provided that any unauthorised amendment or alteration shall be regarded as an offence in terms of this By-law.
- (7) The Municipality as the sole custodian of street addresses must allocate a street number for each property located in public and private streets/roads read with subsection (1).
- (8) An owner of property(ies) to which a street number has been allocated as envisaged in subsections (1) and (7), shall ensure that the number as approved for that property is displayed and remain displayed.
- (9) In the case of corner stands, the owner may request the street address to be amended by the Municipality to the side where the entrance is. The street address number must be placed according to the street in which the street address entrance is situated as approved by the Municipality.
- (10) The Municipality may, by written notice, direct the owner of a property to display the number allocated to the property and may also, in exceptional circumstances, prescribe the position where it is to be displayed, and the owner or occupier of such land shall, within 30 days of the date of such notice, affix the allocated number on the premises in accordance with such notice.

- (11) The Municipality may direct the owner to replace or repaint any digit of such number which has become illegible, obliterated or defaced.

43 Errors or omissions in the Municipality's Land Use Scheme

- (1) The Municipality's Land Use Scheme shall be regarded as the record of land use rights together with the approved and/or adopted land development application, its conditions and/or any document approved as part of the land development application.
- (2) A zoning or land use right(s) recorded in the Land Use Scheme, read with the general provisions of the Land Use Scheme or the approved or adopted land development application, is presumed to be correct, unless proven otherwise by an applicant or owner, provided that; such proof shall be to the satisfaction and in the opinion of the Municipality, be sufficient for consideration and for purposes of proving otherwise to the Municipality.
- (3) A zoning or land use right(s) ceases to exist on the day when it lapses in terms of this By-law or section 43 of the Act, or a condition of approval of a land development application, even if the Land Use Scheme or zoning map still records the land use right as existing.
- (4) The Municipality is exempt from liability for any damage which may be caused by:
- (a) an error in the Land Use Scheme; or
 - (b) an erroneous presentation by the Municipality about the land use rights or the zoning of a property.

44 Prohibition of works on and use of certain land

- (1) Where the Municipality intends to acquire land it may subject to subsection (2) prohibit:
- (a) the proposed erection or alteration of or addition to any building on the land;
 - (b) any other proposed work on the land; or
 - (c) any particular use of the land.
- (2) Where the Municipality fails within a period of 12 months from the date of a prohibition imposed in terms of subsection (1) to take possession of the land concerned, the prohibition shall lapse and in such a case no further prohibition shall be so imposed in respect of that land.
- (3) Any person who contravenes or fails to comply with a prohibition imposed in terms of subsection (1) shall be guilty of an offence.
- (4) Where any person has erected, altered or added to a building or other work in contravention of a prohibition imposed in terms of subsection (1), the Municipality may remove the building or other work and recover all expenses incurred in connection therewith from such person.

45 Legal effect of the adopted Land Use Scheme

- (1) The adopted Land Use Scheme:
- (a) Has, with effect from the date as contemplated in section 11(9) of this By-law, the force of law and binds all persons, and particularly owners and users of land, including the Municipality, a state owned enterprise and organs of state within the municipal area, to the provisions of such a Land Use Scheme read with section 26 of the Act;
 - (b) replaces all existing schemes within the municipal area to which the Land Use Scheme applies; and
 - (c) provides for land use rights.
- (2) Land may be used only for the purposes permitted by the adopted Land Use Scheme.

- (3) Where any provision in a Land Use Scheme is in conflict with the provisions of this By-law, the provisions of this By-law shall prevail.
- (4) Where a land development application:
 - (a) has been approved, but does not require a notice in terms of this By-law; or
 - (b) requires a notice in terms of this By-law; or
 - (c) requires any other action to bring the land use rights into operation, either in terms of this By-law, Land Use Scheme or any other law;

the decision, conditions and documents forming part of the land development application approved shall similarly have force of law.

46 Power of Attorney

- (1) Where any land development application, other application or request, either in terms of this By-law, Land Use Scheme in operation or any other applicable law relating to municipal planning is made on behalf of the owner of a property, the person making the application or request shall submit a power of attorney by the owner in terms of which he/she is authorised to do so, which power of attorney shall be in accordance with Schedule 21 to this By-law.
- (2) Where any person acts, performs or appears in any capacity on behalf of the owner of property in terms of this By-law, Land Use Scheme or any other law in any engagement with the Municipality, the Municipal Planning Tribunal, Municipal Appeals Tribunal or Authorised Official, the person so doing shall provide a power of attorney authorizing such person to do so on behalf of the owner in accordance with Schedule 21 to this By-law.
- (3) Where the Municipality or any official duly authorised to engage in any manner with any person who in terms of this By-law, Land Use Scheme or other relevant legislation, is required to submit an application, any documentation, correspondence or engage in discussions or negotiations on agreements or any other act in terms of this By-law, Land Use Scheme or other relevant legislation, nothing contained herein shall oblige the Municipality to engage with any other person(s) or legal entity other than the person(s) or legal entity, holding the power of attorney on behalf of the owner of property.
- (4) Where any person(s) in terms of the provisions of this By-law have submitted any comments and/or objections, or wishes to attend or act in any capacity whatsoever on behalf of any other person(s), group of persons, owners association, property owners association and/or homeowners association and/or a voluntary association, the person so doing, shall provide a power of attorney authorizing such person to do so on behalf of that person, in accordance with Schedule 21 to this By-law.

47 Provision of open spaces and parks

- (1) Where, in terms of section 16 of this By-law, a Land Use Scheme or other legislation, a land development application was approved by the Municipality, Municipal Planning Tribunal, Municipal Appeals Tribunal or Authorised Official and a condition(s) is imposed or it is required that land for the provision of functional open spaces or parks be provided by the owner in terms of the provisions of this By-law, the Municipality may:
 - (a) determine that the requirement be met by providing for:
 - (i) public open space;
 - (ii) private open space;
 - (iii) conservation areas and/or the flood line area; and/or
 - (iv) any areas for the benefit of the community or public as may be determined by the Municipality; and
 - (b) not require an area in excess of the area calculated in terms of Schedule 16 to this By-law.

- (2) Nothing contained in this By-law shall oblige the Municipality to accept land for the provision of open spaces and parks and the Municipality may in lieu of the provision of open spaces and parks require that the owner of property, on which a land development application has been approved, pay an amount of money in lieu of the provision of land for open spaces and parks as contemplated in section 16 read with section 21(3) of this By-law; and
- (3) In the event of the Municipality deciding on monetary payment, instead of the provision of open spaces and parks, the money payable shall be paid in accordance with the policy approved by the Municipality and the applicable formulae in accordance with Schedule 16 to this By-law; provided further that:
- (a) the Municipality may apply the formulae contemplated in Schedule 16 to this By-law, at the time of the calculation of the provision of open spaces and parks, or monies in lieu of the said provision for payment, regardless of when the land development application was approved.
- (4) Where monies are payable as contemplated in subsections (2) and (3) for the provision of open spaces and parks, the Municipality may determine that the amount of money may be re-calculated annually until the rights have come into operation in terms of the provisions of this By-law.
- (5) In the calculation of an area of land for the provision of open spaces and parks as contemplated in subsection (3) read with Schedule 16 of this By-law, the following areas shall not be included as an area of land for the provision of open spaces and parks:
- (a) parking areas or roads and/or roadways;
- (b) private open spaces and gardens, unless the Municipality is convinced that the said areas will be for the use and benefit of a community or the public;
- (c) children's playground as contemplated in a Land Use Scheme;
- (d) club houses, swimming pools and indoor recreational facilities;
- (e) any area for engineering services including but not limited to Stormwater systems or attenuation ponds or a servitude area for power lines which, in the opinion of the Municipality cannot be regarded as open spaces or parks for the benefit of the community and/or public; and
- (f) any other area which in the opinion of the Municipality shall not contribute to the open spaces and parks system of the Municipality and is for the exclusive use of only specific residents.
- (6) In the provision of open spaces, including for landscaping and parks, of whatsoever nature as contemplated in subsection (3) the formulae in terms of Schedule 16 to this By-law shall apply; provided that the Municipality may determine the formulae applicable to dwelling units or residential units, other than residential units zoned "Residential 1, 2, 3, 4 and 5", in which case the formulae in Schedule 16 to this By-law shall apply irrespective of the use zone.
- (7) Any areas of land to be provided for purposes of open spaces and parks, may at the request of the Municipality and/or as a condition of approval of a land development application, be made subject to the requirement that:
- (a) a servitude be registered by and at the cost of the owner of a land development area for purposes of protecting or securing the land for the use and benefit of the community, public or specific groups of persons, prior to the exercising of any land use rights granted by virtue of the land development application or at a time as may be determined by the Municipality and subject to section 16(10) of this By-law;
- (b) the land be transferred to the Municipality or any other entity to the satisfaction of the Municipality for purposes of providing open spaces and parks for the use and benefit of the public, the community or residents or groups of residents to be kept open in trust for their use and benefit subject to section 16(10) and (11) of this By-law; and

- (c) where at the time of approval of a land development application the total area required for the provision of open space and parks has been determined, but the location thereof has not been determined, it may be determined through a site development plan, submitted in terms of the Land Use Scheme; and
 - (i) having been determined the location of the open space and parks, it shall be protected by means of a servitude, registered to the satisfaction of the Municipality, prior to the exercising of any land use rights, the registration of any newly created property(ies) and before the approval of the site development plan and any building plans on the property(ies).
- (8) Nothing contained in this section shall prohibit the Municipality from accepting an area of land for the provision of open spaces and parks or oblige it to accept land that do not form part of a land development area or is located on a property that do not form part of a land development area, provided that:
 - (a) in the event of the Municipality accepting an area of land as contemplated in subsection (8), such land shall be owned by the owner of property on which the land development application is brought; and
 - (b) the owner shall be responsible for the development and maintenance of the area of land provided for in terms of subsection (8).
- (9) Where any open space or parks are created as a result of a land development application and it is intended as public open space or parks, such public open space or parks shall be vested in terms of section 21(9) of this By-law.
- (10) Nothing contained in this By-law or the Schedules to this By-law, shall prevent the Municipality from determining or amending the m² per dwelling house(s) and/or residential unit(s), to be provided by an owner, as contemplated in Schedule 16(2)(c)(iii) to this By-law. Such determination shall be done through an appropriate mechanism including a policy, framework, guideline, or criteria, which the Municipality may deem expedient.

48 Language of Communication, land development applications, Notices and related matters

- (1) This By-law on commencement will be published in English, provided that on request to the Municipality it may be provided either wholly or in part in the languages adopted by the Municipality as the official language of communication.
- (2) Where practicably possible any and all land development applications, requests, reports, documentation or communication with or to the Municipality in terms of this By-law, should be in English; provided that:
 - (a) where such land development applications, requests, reports, documentation or communication are in one of the official languages adopted by the Municipality, other than English, the Municipality may require that it be translated prior to dealing with it;
 - (b) if translated by the Municipality's language services the time delay shall not be calculated as part of the phases as contemplated in Regulation 16 of the Regulations to the Act and such time shall be excluded;
 - (c) where the applicant submits the application in terms of subsection (2) and have at its own costs translated the application thereafter, the date of the receipt of the translated land development application shall be the date upon which the application shall be regarded as submitted;
 - (d) where in terms of subsection (a) the Municipality's language services translates any land development application, request, report, documentation or communication, the Municipality shall not be held accountable for the accuracy of the translation; and
 - (e) where a registered title deed contains conditions or servitudes in any other language than English, the applicant and Municipality shall not be obliged to translate the condition or servitude provision.

- (3) All notices for the adoption of any land development application, amendments scheme, Land Use Scheme or other application, by notice in the Provincial Gazette in terms of this By-law, shall be placed in English only; provided that any interested person may request that it be translated either wholly or in part by the Municipality in terms of its approved and adopted language policy.

49 Exemption

- (1) The Municipality may, upon application, and upon good cause shown, exempt any person, including an organ of state, from complying with any procedural provisions of this By-law.
- (2) A person wishing to apply for an exemption contemplated in subsection (1):
 - (a) may apply in writing to the Municipality in such manner as prescribed in Schedule 24 to this By-law and/or as may be determined by the Authorised Official from time to time; and
 - (b) shall at the same time pay such fees as may be prescribed by the Municipality.
- (3) Nothing contained in this By-law shall oblige the Municipality to grant exemption in terms of this By-law and any decision taken with regard to exemption, shall not be regarded as a decision on a land development application, and therefore neither the provisions of section 51 of the Act nor section 19 of this By-law, shall be applicable to the said decision.
- (4) The Municipality may substitute alternative procedural provisions, consistent with the Act and this By-law to apply to the land development application on which the exemption is requested.
- (5) The Municipality may at any time withdraw an exemption granted in terms of subsection (1), which withdrawal may be made subject to compliance with conditions and directives as may be determined by the Municipality.
- (6) The exemption, alternative or substituted provisions or withdrawal contemplated in subsections (1) to (5), may be made subject to such conditions, inclusive of directives to the applicant by the Authorised Official that he/she deems necessary.
- (7) The provisions of this section shall not apply, to any land development applications, that have lapsed in terms of any provision in this By-law or the Act, and/or as a result of the non-compliance, by an applicant with the provisions of this By-law, Act and/or any condition of approval of a land development application.
- (8) The provisions of this section are not intended as a means of obtaining condonation for non-compliance with this By-law or conditions of approval, but for purposes of requesting exemption, from the provision of this By-law, prior to having to comply with the said provisions of this By-law.

50 Disclosure of personal information

- (1) Personal information provided for purposes of a land development application in terms of this By-law or any other law by the Municipality, an owner, applicant, objector and/or interested and affected party, may for purposes of the provisions of this By-law, be shared between the parties including for purposes of engaging, notifying, and otherwise contacting the said parties.
- (2) In terms of section 11 of the Protection of Personal Information Act, 4 of 2013, with specific reference to section 11(1)(c) to (f), the disclosure of personal information for purposes of a land development application shall be applicable and considered in terms of justification of disclosure thereof.

51 Short Title and commencement

- (1) This By-law is to be known as the "City of Tshwane Land Use Management By-law, 2016 (Amended 2024)".
- (2) This By-law shall commence on 30 April 2024.

**THE CITY OF TSHWANE LAND USE MANAGEMENT BY-LAW SCHEDULES, 2016
(AMENDED 2024)**

Definitions

1. In these Schedules, unless the context otherwise indicates –

- (i) **“an annexure or annexures to the Land Use Scheme”** means a document or set of documents annexed to the Land Use Scheme, identified by any symbol or letter or number, in such form as may be prescribed by the Municipality, and shall include documents showing details of land use rights permitted, land use controls, limitations related to the exercising of land use rights and related details, including conditions imposed and adopted in relation thereto, applicable on the property(ies) and land, marked with a black number within a black circle on the scheme map, which rights and conditions shall prevail over any other scheme clause or default scheme clauses; except that if the land use rights and conditions are not stipulated in the said document(s) the provisions of the default scheme clauses, shall apply and include any adopted annexure or schedule of a former Land Use Scheme applicable in the Tshwane Municipal area;
- (ii) **“categories of land use zoning and use zones”** means the different land use zones applicable on land as a primary right for which buildings may be erected or used or the land may be used in accordance with a Land Use Scheme and may include sub-categories of land use as may be determined by the Municipality;
- (iii) **“key plan”** means a plan showing the position of the area of a scheme map and, if the scheme map is drawn on more than one sheet, the division of that scheme map into sheets;
- (iv) **“land use and/or development controls”** means conditions and/or restrictions relating to any use zone in the Land Use Scheme or as contemplated in an annexure to the Land Use Scheme or amendment scheme, which may include Floor Area Ratio (“FAR”), Coverage, Parking, Building Lines, Density, Height but not limited thereto;
- (v) **“Land Use Scheme regulation”** means any regulation to the Land Use Scheme as contemplated in section 24(1)(a) of the Act;
- (vi) **“site plan”** means a plan that accompanies a land development application on which may be indicated the following, but not limited thereto:
 - (aa) existing and proposed buildings intended to be developed as a result of a land development application;
 - (bb) the location of the existing and approximate location of the proposed building and/or structures;
 - (cc) the use of the proposed buildings;
 - (dd) existing building lines;
 - (ee) entrances and exits from the property(ies) to any public street;
 - (ff) parking spaces, (if applicable);
 - (gg) in the case of an application contemplated in section 16(3) of this By-law, if a part of the erf/property is to be used for such application, the part must be clearly indicated; and
 - (hh) any specific elements that form part of a specific application, such as outside bar and entertainment area with a Guest-house; drop-off zone for Place of Child Care; etc.,

provided that;

 - (1) such site plan shall not be regarded as a site development plan as contemplated in the Land Use Scheme; and

- (2) the site plan is intended as a schematic depiction of the land development application for purposes of giving a general layout and location of the buildings and erven; and
 - (3) may form part of the approval, but does not in any way amend and/or relax or increase the land use rights and/or land use controls as contained in the Land Use Scheme in operation, except where it is specifically provided that the land use rights will only be exercised on a part, indicated by a figure, of the property.
- (vi) **“schedule to the clauses of the Land Use Scheme”** means a schedule which is contained in a Land Use Scheme setting out the provisions applicable to specific categories of land use zoning and/or clauses or provisions in the Land Use Scheme;
- (vii) **“scheme clauses or scheme regulations”** means the clauses applicable to all land, buildings and/or property(ies) within the jurisdiction of the Municipality, except where such clauses are amended or varied in terms of a lawfully approved and adopted land development application, which has the purpose of amending the Land Use Scheme and/or clauses for a land development area, and Scheme Regulations contemplated in section 25 of the Act, shall have a corresponding meaning;
- (viii) **“scheme map”** means a map depicting the zoning of every property in the municipal area, being a map of the area to which the scheme relates, drawn on one or more sheets;

and any other word or expression shall have the meaning assigned thereto in this By-law and where any reference is made to any form in these schedules or this By-law the forms shall be fully completed and where indicated that it serves as an example should be used as examples only for purposes of assisting applicants or any other persons in dealing or engaging with a land development application read with section 41 of this By-law and an applicant or any other person shall substantially comply with the format of the forms; provided that the Municipality may allow an applicant or person to depart from the format of the forms if in the opinion of the Municipality such departure shall not defeat the purpose of this By-law, Schedules and for which the Forms are required.

SCHEDULE 1**CLAUSES, MAPS AND ANNEXURES OF THE
LAND USE SCHEME IN TERMS OF SECTION 12 OF THIS BY-LAW**

1. Subject to the provisions of section 25 of the Act read with section 12 of this By-law the following, may be included in a Land Use Scheme, as Scheme Clauses and relevant land use controls:
 - (1) categories of land use zoning and/or use zones;
 - (2) Land Use Scheme clauses;
 - (3) schedules to the clauses of the Land Use Scheme;
 - (4) a Land Use Scheme map;
 - (5) a key plan;
 - (6) a Land Use Scheme Register, as contemplated in Schedule 2 to the By-law;
 - (7) where applicable a description of the land to which the Land Use Scheme relates; and

contain the provisions relating to the Land Use Scheme and may include annexures and regulations to the scheme clauses and Land Use Scheme.
2. A scheme map may indicate all matters relevant to a category of land use and/or use zone or the Land Use Scheme and it shall include in particular but not limited to:
 - (1) the scale and the true north of the area on each sheet;
 - (2) the boundaries, descriptions of surrounding properties and the property(ies) descriptions of all townships, agricultural holdings and farms, lots, plots, stands or portions into which they have been divided, if any, and any erf or erven;
 - (3) the position and names of all streets, roads, thoroughfares, squares, other open spaces and public places;
 - (4) every railway reserve;
 - (5) cadastral information;
 - (6) any other information that may be required by the Municipality and such information shall be illustrated by notations where applicable;
 - (7) an annexure and/or whether an annexure is applicable to the property(ies).
3. The scheme map and annexures of an amendment scheme shall reflect only the matters relating to the particular amendment to be affected by such scheme.
4. The scheme map and annexure of:
 - (1) a draft amendment scheme as contemplated in this By-law, is an amendment scheme that has not been approved in terms of section 12 or 16 of this By-law and is submitted for purposes of indicating the provisions of the Land Use Scheme to be amended and shall be referred to as a draft amendment scheme map and annexure;
 - (2) an approved amendment scheme is an amendment scheme which has been approved by the Municipal Planning Tribunal, Municipal Appeals Tribunal or Authorised Official of an application brought in terms of Chapters 5 and 6 of this By-law as part of the conditional approval indicating the provisions of the Land Use Scheme to be amended, and shall be referred to as an approved amendment scheme map and annexure; and
 - (3) an adopted amendment scheme as contemplated in this By-law, is an amendment scheme that has been published in the Provincial Gazette and has come into operation, and shall be referred to as an adopted amendment scheme map and annexure; and

read with the definitions and provisions of this By-law *mutatis mutandis*.

5. The Municipality may for purposes of providing information to any person provide them with a zoning certificate prepared by the Municipality, subject to the information being available and may include the following:

- (1) zoning and/or Use Zone;
- (2) primary land uses;
- (3) land uses that can be obtained with consent use and/or permission application;
- (4) density;
- (5) coverage;
- (6) height;
- (7) floor area ratio;
- (8) building lines;
- (9) adopted consent use and/or permission; and

the zoning certificate shall be available to the public upon request during normal office hours after payment of the prescribed fees, which shall be for information purposes only and must be verified with the adopted Land Use Scheme and amendment schemes thereto by the owner.

6. The scheme clauses of a Land Use Scheme, subject to the provisions of section 24 of the Act and section 12 of this By-law, may include the following provisions relating to –

Deleted (1) to (9)

- (1A) the responsible authority;
- (2A) transitional arrangements;
- (3A) definitions to the Land Use Scheme;
- (4A) streets and building lines;
- (5A) use of land and buildings;
- (6A) development conditions;
- (7A) parking and loading facilities;
- (8A) environmental amenity and appearance of buildings;
- (9A) general Conditions and/or any other land use controls that may be applicable to the property(ies); and/or
- (10) any matter which in the opinion of the Municipality is necessary to ensure the proper development and interpretation of land use rights on a property(ies).

SCHEDULE 2**LAND USE SCHEME REGISTER**

1. A Land Use Scheme Register as contemplated in section 25(2)(c) of the Act and section 12(2) of this By-law may where applicable include the following information relating to land development applications as contemplated in sections 16(1), (3), (4), and (5) of this By-law:
 - (a) date of adoption of the land development application;
 - (b) Deleted;
 - (c) the land development application type;
 - (d) property description;
 - (e) Deleted;
 - (f) amendment scheme number (if applicable);
 - (g) Annexure number (if applicable);
 - (h) Deleted;
 - (i) date of adoption and/or publication;
 - (j) any other information which in the opinion of the Municipality shall be required to assist land development in general; provided that information in paragraph 1(a) to (j) can be made available to the public.
2. Any error or omission in the recording of adopted land use rights applicable to any property(ies) in the Land Use Scheme Register or electronic zoning database, may be corrected, without the necessity of an error or omission process contemplated in section 23 of this By-law, where such error or omission, is not related to the land use rights, but in the recording thereof, after proof having been provided by the owner of such error and omission, to the satisfaction of the Municipality. Such error or omission shall be corrected in terms of the process and requirements as set out in Schedule 15 to this By-law.

SCHEDULE 3

REQUIREMENTS FOR THE SUBMISSION OF A REZONING LAND DEVELOPMENT APPLICATION IN TERMS OF SECTION 16(1) OF THIS BY-LAW

1. An owner of a property(ies) who wishes to apply in terms of section 16(1) of this By-law for an amendment of the Land Use Scheme relating to his/her property(ies), shall apply to the Municipality in the Forms as set out in COT: F/1, COT: F/2 and COT: F/10 to this By-law, and such application shall, in addition to the fees prescribed be accompanied by the maps and documents indicated in paragraph 2 of this Schedule.
2. The applicant shall submit at least for purposes of a complete submission of an application in terms of section 16(1) of this By-law, the following documentation:
 - (1) an original official receipt or **proof of EFT payment** of the application fee; the application will not be processed before confirmation of payment has been received and failing to make payment of such fee and in such manner as the Municipality may prescribe, may result in the application being rejected read with Regulation 14(1)(i) of the Regulations of the Act;
 - (2) a **cover letter** addressed to the Department responsible for Development Planning;
 - (3) the completed and signed **application forms** as set out on COT: F/1 and COT: F/2;
 - (4) if the applicant is not the owner of the property(ies) a **power of attorney** that substantially complies with the provisions of section 46 and Schedule 21 of this By-law;
 - (5) if the property is encumbered by a bond, the **bondholder's consent** of all bonds registered against the title deed of the property(ies);
 - (6) list of names and full postal addresses of the registered **adjoining owners** to the land development application;
 - (7) a **motivating memorandum** with at least but not limited to the following information:
 - (a) detailed description and explanation of the proposed amendment to the Land Use Scheme and intended land use rights;
 - (b) reference to the objective and principles contained in this By-law as well as the principles as contained in section 7 of the Act;
 - (c) reference to the Integrated Development Plan and Municipal Spatial Development Framework, and its components and any other policies, plans or frameworks with specific reference on how this application complies with it or departs based on specific circumstances of the property(ies) from it, as well as the desirability thereof;
 - (d) the development context of the area and impact of the development on the surrounding properties;
 - (e) reference to the adherence of the land development application in terms of section 9(1)(b) of this By-law;
 - (f) as required in terms of section 42 of the Act indicate the following:
 - (i) the public interest;
 - (ii) the constitutional and transformation imperatives and the related duties of the State;
 - (iii) the facts and circumstances relevant to the application;
 - (iv) the respective rights and obligations of all those affected;
 - (v) the state and impact of engineering services, social infrastructure and open space requirements; and

- (vi) the effect of the land development application on the environment and environmental legislation; provided that:
 - (aa) in the event of an Environmental Impact Assessment (EIA) process having been initiated, it shall include specifically:
 - (aaa) the date initiated;
 - (bbb) name and details of environmental consultant;
 - (ccc) what process has been initiated; and
 - (ddd) relevant Provincial Reference number assigned.
 - (bb) in the event of the Environmental Impact Assessment (EIA) process not being required as indicated in/by environmental legislation read with paragraph (cc), in any event:
 - (aaa) give a short, general overview/description of the site situation highlighting identified site sensitivities;
 - (bbb) indicate if the site is situated next to an existing open space resource; and
 - (ccc) indicate how the proposed development respond to the open space resource with specific referral to levels, placing and functioning of building footprints, landscaping, and access.
 - (cc) in the event of an **Environmental Impact Assessment** being required as a result of a request for additional information or in terms of environmental legislation, submit at least but not limited to, **an executive summary** to the Municipality, to enable an informed decision by the Department responsible for Development Planning on the merits of the application which information shall include:
 - (aaa) fauna and flora;
 - (bbb) ridges;
 - (ccc) watercourses (indicating 1:50 and 1:100 year flood lines);
 - (ddd) Red Data Species;
 - (eee) culture historical aspects;
 - (fff) high potential agricultural land;
 - (ggg) an overlay of the above information to deliver a composite site sensitivity map, indicating high, high-medium, medium and low sensitivity areas;
 - (hhh) a responding development layout on the composite site sensitivity map;
 - (iii) well motivated arguments, should the development layout not respond to site sensitivities, to ensure overall sustainability; and
 - (jjj) where applicable a map of a similar scale than the sensitivity map and development layout of the above information; and

any explanation, information or matter which will have an impact on the application as per this By-law;

- (8) The **draft amendment scheme (annexure and map)** prepared in the format as contemplated in the guideline document compiled in terms of section 12(3) of this By-law.

Deleted 8(a) to 8(k).

- (9) A **locality, land use and zoning plans** substantially in accordance with COT: F/17 and COT: F/18 and COT: F/19 to this By-law.
 - (10) A **site plan**, on a scale of 1:500, indicating the layout of **the proposed land development application and land development**, parking layout and landscaped areas or as determined by the Municipality, must be submitted substantially in accordance with COT: F/20 to this By-law; or

In the event that the proposed amendment of the Land Use Scheme is expected to bring about a physical change to the use, size and configuration of buildings and lay-out on the property(ies) of the land development area, the applicant shall submit a site plan on a scale of 1:500 that complies with the requirements as set out in the guideline document in terms of section 12(3) of this By-law.
 - (11) A copy of the **Title Deed** which is registered in the Deeds Office at the time when the application is submitted or registered ownership or beneficial ownership of property, with all the pages including the endorsement pages and any notarial deed of agreement and/or other rights and/or servitude(s) registered against the property; provided that a draft Title Deed shall not be acceptable; and
 - (12) A copy of a **zoning certificate** not older than three months;
- 3. The application must be advertised as contemplated in section 16(1)(f) and Schedule 13 read with Schedule 23 to this By-law, and proof shall be submitted in accordance with Schedule 13 to this By-law by the applicant.
 - 4. The applicant shall provide proof to the satisfaction of the Municipality that he/she has engaged with the municipal engineering services departments responsible for the provision of municipal infrastructure services on the availability of engineering services for purposes of the submission of the application and such proof shall be the signing of COT: F/33 by the respective departments prior to the submission of the application read with section 16(1)(l)(iii)(aa) of this By-law, which may include the submission of an affidavit in the discretion of the Municipality for purposes of compliance.

SCHEDULE 4

**REQUIREMENTS FOR THE SUBMISSION OF A REMOVAL,
AMENDMENT OR SUSPENSION OF TITLE CONDITIONS IN A TITLE DEED LAND
DEVELOPMENT APPLICATION IN TERMS OF SECTION 16(2) OF THIS BY-LAW**

1. An owner of a property(ies) who wishes to apply in terms of section 16(2) of this By-law for the removal, amendment or suspension of a restrictive or obsolete condition, obligation or reservation registered against the title of a property(ies) shall apply to the Municipality in the Forms as set out in COT: F/1, COT: F/3 and COT: F/10 to this By-law and such application shall, in addition to the fees prescribed, be accompanied with the documentation indicated in paragraph 2 of this Schedule.
2. The applicant shall submit at least for purposes of a complete submission of an application in terms of section 16(2) of this By-law the following documentation:
 - (1) an original official receipt or **proof of EFT payment** of the application fee; the application will not be processed before confirmation of payment has been received and failing to make payment of such fee and in such manner as the Municipality may prescribe, may result in the application being rejected read with Regulation 14(1)(i) of the Regulations of the Act;
 - (2) a **cover letter** addressed to the Department responsible for Development Planning;
 - (3) the completed and signed **application forms** as set out in COT: F/1 and COT: F/3 to this By-law;
 - (4) if the applicant is not the owner of the property(ies) a **power of attorney** that complies with the provisions of section 46 and Schedule 21 of this By-law;
 - (5) if the property is encumbered by a bond, the **bondholder's consent** of all bonds registered against the title deed of the property(ies);
 - (6) List of names and full postal addresses of the registered **adjoining owners** to the land development application;
 - (7) a **motivation memorandum** with at least but not limited to the following information:
 - (a) clearly indicate precisely which Title Deed conditions are to be removed, amended or suspended;
 - (b) indicate how the application meets the requirements of section 47(2) of the Act;
 - (c) the necessity (need) and desirability of the application with regard to:
 - (i) the Land Use Scheme;
 - (ii) the future development of the area; and
 - (iii) contain a thorough motivation, from a land use point of view, of the proposed removal, amendment or suspension of the conditions in the Title Deed.
 - (d) as required in terms of section 42 of the Act indicate the following:
 - (i) the public interest;
 - (ii) the constitutional and transformation imperatives and the related duties of the State;
 - (iii) the facts and circumstances relevant to the application;
 - (iv) the respective rights and obligations of all those affected;
 - (v) the state and impact of engineering services, social infrastructure and open space requirements; and
 - (vi) the effect of the land development application on the environment.

- (8) A **locality plan** substantially in accordance with COT: F/17 to this By-law.
 - (9) A copy of the **Title Deed** which is registered in the Deeds Office at the time when the application is submitted or registered ownership or beneficial ownership of property, with all the pages including the endorsement pages and any notarial deed of agreement and/or other rights and/or servitude(s) registered against the property; provided that a draft Title Deed shall not be acceptable;
 - (10) A copy of a **zoning certificate** not older than three months;
 - (11) A **site plan** on a scale of 1:500 indicating the layout of the proposed land development application and land development or as determined by the Municipality, substantially in accordance with COT: F/20 to this By-law, should the application be for the removal/suspension or amendment of a condition in the title deed relating to building lines.
3. The application must be advertised as contemplated in section 16(2) read with section 16(1)(f), excluding section 16(1)(f)(ii) and Schedule 13 read with Schedule 23 to this By-law, and proof shall be submitted in accordance with Schedule 13 to this By-law by the applicant.

SCHEDULE 5

**REQUIREMENTS FOR THE SUBMISSION OF AN APPLICATION FOR THE
RESERVATION OF A TOWNSHIP NAME AND APPLICABLE EXTENSION NUMBER IN TERMS
OF SECTIONS 16(4) AND SECTION 16(5) OF THIS BY-LAW**

1. Before the submission of a township establishment or extension of boundaries application as contemplated in section 16(4) of this By-law or a division of a township application as contemplated in section 16(5) of this By-law a request for approval for the reservation of a township name and the extension number if applicable must be submitted to the Municipality.
2. The applicant shall for purposes of a complete submission for a request for reservation of a township name and applicable extension number at least submit the following documentation:
 - (1) an original official receipt or **proof of EFT payment** of the application fee; the application will not be processed before confirmation of payment has been received and failing to make payment of such fee and in such manner as the Municipality may prescribe, may result in the application being rejected read with Regulation 14(1)(i) of the Regulations of the Act;
 - (2) a cover letter with the **written request** for a new township name;
 - (3) if the applicant is not the owner of the property(ies) a **power of attorney** that complies with the provisions of section 46 and Schedule 21 of this By-law;
 - (4) a copy of the **Title Deed** which is registered in the Deeds Office at the time when the application is submitted or registered ownership or beneficial ownership of property, with all the pages including the endorsement pages and any notarial deed of agreement and/or other rights and/or servitude(s) registered against the property; provided that a draft Title Deed shall not be acceptable;
 - (5) a **locality plan indicating** where the proposed township establishment or division of the township establishment will be as well as the exact boundaries of the proposed township; and
 - (6) the **township layout plan** on a scale of 1:1 000, 1:1 250, 1:1 500, 1:2 000, 1:2 500 or 1:5 000 as determined by the Municipality; if the application is for a division of a township in terms of section 16(5) of this By-law, then an **approved layout plan**.

SCHEDULE 6

REQUIREMENTS FOR THE SUBMISSION OF A TOWNSHIP ESTABLISHMENT OR EXTENSION OF BOUNDARIES LAND DEVELOPMENT APPLICATION IN TERMS OF SECTION 16(4) OF THIS BY-LAW

1. An owner who wishes to apply in terms of section 16(4) of this By-law for an establishment of a township or extension of boundaries relating to his/her property(ies), shall apply to the Municipality in the Forms as set out in COT: F/1, COT: F/4 and COT: F/10 to this By-law, and such application shall, in addition to the fees prescribed, be accompanied by the maps and documents indicated in paragraph 3 of this Schedule.
2. The applicant must first ensure that he/she has applied substantially, in the opinion of the Municipality, in accordance with Schedule 5 to this By-law and received approval for a Township Name from the Department responsible for Development Planning.
3. The applicant shall submit at least for purposes of a complete submission of an application in terms of section 16(4) of this By-law the following documentation:
 - (1) an original official receipt or **proof of EFT payment** of the application fee; the application will not be processed before confirmation of payment has been received and failing to make payment of such fee and in such manner as the Municipality may prescribe, may result in the application being rejected read with Regulation 14(1)(i) of the Regulations of the Act;
 - (2) a **cover letter** addressed to the Department responsible for Development Planning;
 - (3) the completed and signed **application forms** as set out on COT: F/1 and COT: F/4 to this By-law;
 - (4) Township **Name Reservation Letter**;
 - (5) A **draft amendment scheme (annexure and map)** prepared in the format as contemplated in the guideline document compiled in terms of section 12(3) of this By-law for purposes of incorporation into the Land Use Scheme in terms of section 16(4)(b) of this By-law;

Deleted (5)(a) to (5)(k);
 - (6) if the applicant is not the owner of the property(ies) a **power of attorney** that complies with the provisions of section 46 and Schedule 21 of this By-law;
 - (7) if the property is encumbered by a bond, the **bondholder's consent** of all bonds registered against the title deed of the property(ies);
 - (8) list of names and full postal addresses of the registered **adjoining owners** to the land development application;
 - (9) a **motivating memorandum** with at least the following information:
 - (a) reference to the objective and principles contained in this By-law as well as the Principles as contained in section 7 of the Act;
 - (b) reference to the Integrated Development Plan and Municipal Spatial Development Framework, and its components and any other policies, plans or frameworks with specific reference on how this application complies with or departs from it as well as the desirability thereof;
 - (c) the development context of the area and impact of the development on the surrounding properties and area;
 - (d) as required in terms of section 42 of the Act indicate the following:
 - (i) the public interest;
 - (ii) the constitutional and transformation imperatives and the related duties of the State;

- (iii) the facts and circumstances relevant to the application;
- (iv) the respective rights and obligations of all those affected;
- (v) the state and impact of engineering services, social infrastructure and open space requirements;
- (vi) the effect of the land development application on the environment;
- (e) a comprehensive report containing the following:
 - (i) the proposed use of the erven in the township in relation to the planning policies of the Municipality and the need and desirability of the township with reference to section 9(1)(b) of this By-law;
 - (ii) the design and use of the erven and streets in the township with special reference to:
 - (aa) the nature of the application;
 - (bb) the situation of the township and its proposed uses in relation to the surrounding land and the influence which its establishment is likely to exercise on;
 - (aaa) land situated within a distance of 1 km from its boundaries and vice versa; and
 - (bbb) the provision of engineering services;
 - (cc) how the proposed township will be affected by:
 - (aaa) topography;
 - (bbb) geotechnical conditions;
 - (ccc) existing and proposed transportation routes and systems;
 - (ddd) pollution and other environmental factors; and
 - (eee) existing and proposed sewage disposal works;
 - (iii) how the proposed township will accord with the proposed development pattern of the area; and
 - (iv) any other aspect necessary for the consideration of the application;
 - (v) in the event of a township establishment being done on a part of a farm portion, a motivation and indication on how engineering services shall be dealt with and provided for the Remainder of the farm portion on which the townships are not be opened, to the satisfaction of the Municipality;
- (10) a **Conveyancer's Certificate** including a **land audit report from a Conveyancer**, indicating who the registered owner of the property(ies) is, the conditions of title or servitudes recorded in the Title Deed(s), how these conditions of title or servitudes affect the proposed land development, as well as the mortgage bond registered against the property. The report must indicate how to deal with such conditions or restrictions in the proposed conditions of establishment, including conditions of title and/or servitudes as it may relate to a remainder of a farm portion on which a township will not be established, where the township is only established on part of the farm portion;

- (11) a **Land Surveyor's Certificate** including **land audit report from a Land Surveyor** indicating whether and how the property(ies) are affected by conditions of title or servitudes recorded in the Title Deed(s) and, on an approved general plan or small scale diagram, that affect on the proposed land development area, including conditions of title and/or servitudes as it may relate to a remainder of a farm portion on which a township will not be established, where the township is only established on part of the farm portion;
- (12) a **Geotechnical report (including Geology report)** by a professional that classify the soil types, indicate risk classifications and recommended type of development in accordance with indicated risk classifications and recommended type of development in accordance with SANS 1936-1:2012 (Development of Dolomite land) where applicable and/or the National Building Regulation and Standards Act, 1977 (Act 103 of 1977) classification;
- (13) a **township layout plan** that complies with the requirements as set out in COT: F/5 to this By-law, including geological zones and descriptions, certified by an engineering geologist and the Council of Geoscience (depending on the application specifics), preferably maximum A3 size;
- (14) a **locality plan** in accordance with see COT: F/17 to this By-law;
- (15) a **proposed statement of conditions** as contemplated in section 16(4)(f) and (g) of this By-law;
- (16) a **Transport Impact Assessment** relating to the land development area and surrounding property(ies);
- (17) a plan indicating the proposed locality of the development on the land development area in relation to the land development application;
- (18) a Report on **Environmental Impact Assessment ("EIA")** in terms of the National Environmental Management Act, (Act 107 of 1998) as amended ("NEMA") provided that;
 - (a) If the development is a "listed activity" in terms of the National Environmental Management Amendment Act, 2004 (Act 8 of 2004) as amended (NEMA), with specific reference to the Regulations promulgated under Section 24(5), then the applicant must **submit proof** that **comments** from the relevant competent authority e.g. Gauteng Department of Agriculture and Rural Development (GDARD), Department Environmental Affairs (DEA) or its successors in title, have been requested;
 - (b) If an **Environmental Impact Assessment (EIA)** process has been initiated, then specify:
 - (i) date initiated;
 - (ii) name and details of environmental consultant;
 - (iii) what process has been initiated; and
 - (iv) relevant competent authority reference number assigned.
 - (c) If the land use rights being applied for does not require an EIA with specific reference to the Regulations to NEMA, submit proof that such EIA is not required and an explanation as to why it will not be required by the Municipality over and above the legislation; including:
 - (i) give a short, general overview / description of the site situation highlighting identified site sensitivities;
 - (ii) indicate if the site is situated next to an existing open space resource; and
 - (iii) indicate how the proposed development respond to the open space resource with specific referral to levels, placing and functioning of building footprints, landscaping, and access.

- (d) If an **EIA was conducted in any event** as indicated in paragraph (a) submit at least but not limited to, an executive summary to the Municipality, to enable an informed decision by the Department responsible for Development Planning on the merits of the application which information shall include:
- (i) fauna and flora;
 - (ii) ridges;
 - (iii) watercourses (indicating 1:50 and 1:100 year flood lines);
 - (iv) Red Data Species;
 - (v) culture historical aspects;
 - (vi) high potential agricultural land;
 - (vii) an overlay of the above information to deliver a composite site sensitivity map, indicating high, high-medium, medium and low sensitivity areas;
 - (viii) a responding development layout on the composite site sensitivity map;
 - (ix) well motivated arguments, should the development layout not respond to site sensitivities, to ensure overall sustainability; and
 - (x) where applicable a map of a similar scale than the sensitivity map and development layout of the above information.
- (19) **Proof to the satisfaction of the Municipality, that the application** and/or relevant information, has been submitted to the **Department of Mineral Resources and Energy (DMRE)**, that will place them in a position to provide comments and seeking consent alternatively confirmation as contemplated in Section 54 of the Mineral and Petroleum Resources Development Act, 2002 (Act 28 of 2002); and
- where mining rights have been granted to a party other than the state the applicant shall provide the following further information:
- (a) the name and contact details of the holder of the mining right (or similar);
 - (b) the extent of the mining right (in geographical terms) and the anticipated impact thereof on the proposed development within the township applied for.
- (20) A copy of the **Title Deed** which is registered in the Deeds Office at the time when the application is submitted or registered ownership or beneficial ownership of property, with all the pages including the endorsement pages and any notarial deed of agreement and/or other rights and/or servitude(s) registered against the property; provided that a draft Title Deed shall not be acceptable;
- (21) A copy of a **zoning certificate** not older than three months;
- (22) The Municipality may require additional information and documentation, to be submitted by the applicant, including copies of the plan of the proposed township, drawn to such scale as required, site plans and transport impact studies, to be submitted in support of the application before the application is finalized, that will place it in a position to evaluate and take a decision on the land development application; including but not limited to:
- (a) a **Retail Study** if required in terms of the policies of Council or as a standard or additional information requirement from the relevant department of the Municipality;
 - (b) **an architectural drawing and/or draft site development plans and landscape development plans** if required in terms of the policies of Council or as a standard or additional information requirement from the relevant department of the Municipality;

- (c) a **Noise Impact Assessment** if required in terms of the policies of Council or as a standard or additional information requirement from the relevant department of the Municipality;
 - (d) **Engineering services availability reports** if required in terms of the policies of Council or as a standard or additional information requirement from the relevant department of the Municipality.
- (23) The applicant shall provide proof to the satisfaction of the Municipality that he/she has engaged with the municipal engineering services departments responsible for the provision of municipal infrastructure services on the availability of engineering services for purposes of the submission of the application and such proof shall be the signing of COT: F/33 by the respective departments prior to the submission of the application read with section 16(1)(l)(iii)(aa) of this By-law, which may include the submission of an affidavit in the discretion of the Municipality for purposes of compliance.
4. The application must be advertised as contemplated in section 16(4) read with section 16(1)(f) and Schedule 13 read with Schedule 23 to this By-law, and proof shall be submitted in accordance with Schedule 13 to this By-law by the applicant.

SCHEDULE 7

REQUIREMENTS FOR THE SUBMISSION OF THE DIVISION OF A TOWNSHIP APPLICATION
IN TERMS OF SECTION 16(5) OF THIS BY-LAW

1. An applicant who wishes to apply in terms of section 16(5) of this By-law for a division of a township relating to his/her property(ies), shall apply to the Municipality in the forms as set out in COT: F/1, COT: F/6 (with Part C to D of COT:F/4) and COT: F/10 to this By-law, and such application shall, in addition to the fees prescribed, be accompanied by the maps and documents indicated in paragraph 3 below.
2. The applicant must first ensure that he/she has applied in accordance with Schedule 5 to this By-law and received approval for the Township Names for the division of the township from the Department responsible for Development Planning. The applicant must ensure that the Township Name Reservation Letter is submitted with the application.
3. The applicant shall submit at least for purposes of a complete submission of an application in terms of section 16(5) of this By-law the following documentation:
 - (1) an original official receipt or **proof of EFT payment** of the application fee; the application will not be processed before confirmation of payment has been received and failing to make payment of such fee and in such manner as the Municipality may prescribe, may result in the application being rejected read with Regulation 14(1)(i) of the Regulations of the Act;
 - (2) a **cover letter** addressed to the Department responsible for Development Planning;
 - (3) the completed and signed **application forms** as set out in COT: F/1 and COT: F/6 (with Part C to D of COT: F/4) to this By-law;
 - (4) Township **Name Reservation Letter**;
 - (5) a **draft amendment scheme (annexure and map)** prepared in the format as contemplated in the guideline document compiled in terms of section 12(3) of this By-law for purposes of incorporation into the Land Use Scheme in terms of section 16(5)(b)(vi) of this By-law;
Deleted (5)(a) to (5)(k)
 - (6) if the applicant is not the owner of property(ies) a **power of attorney** that complies with the provisions of section 46 and Schedule 21 to this By-law;
 - (7) if the property is encumbered by a bond, the **bondholder's consent** of all bonds registered against the title deed of the property(ies);
 - (8) a **motivating memorandum** with reasons for the division of a township and the manner in which it will be done;
 - (9) the **approved conditions for the establishment of the township** to be divided together with the **township layout plan(s)** indicating the individual divisions;
 - (10) **proof of compliance with** section 16(6) or proof of compliance with section 16(5)(b)(iv) of this By-law;
 - (11) a **Land Surveyor's Certificate** including a **land audit report from a Land Surveyor** indicating whether and how the property(ies) are affected by the conditions of title or servitudes recorded in the Title Deed(s) and the affect thereof on the proposed land development;
 - (12) a **Conveyancer's Certificate** including a **land audit report from a Conveyancer**, indicating who the registered owner of the property(ies) is, the conditions of title or servitudes recorded in the Title Deed(s), how these conditions of title or servitudes affect the proposed land development, as well as the mortgage bond registered against the property. The report must indicate how to deal with such conditions or restrictions in the proposed conditions of establishment;

- (13) a **Geotechnical (including Geology) Report** classifying the soil types, indicate risk classifications and recommended type of development and the National Building Regulation Classification;
 - (14) **Proposed township layout plans per proposed division** that complies with the requirements as set out in COT: F/5 to this By-law, preferably maximum A3 size;
 - (15) the **proposed revised statements of conditions of approval**;
 - (16) a copy of the **Title Deed** which is registered in the Deeds Office at the time when the application is submitted or registered ownership or beneficial ownership of property, with all the pages including the endorsement pages and any notarial deed of agreement and/or other rights and/or servitude(s) registered against the property; provided that a draft Title Deed shall not be acceptable; and
 - (17) A copy of a **zoning certificate** not older than three months.
4. The Municipality may require other documents, such as further copies of the plan of the proposed township, drawn to such scale as required, site plans and transport impact studies, to be submitted in support of the application before the application is finalized.

SCHEDULE 8

**REQUIREMENTS FOR THE SUBMISSION OF A SUBDIVISION AND/OR CONSOLIDATION
APPLICATION IN TERMS OF SECTION 16(12)(a)(i) AND (ii) OF THIS BY-LAW**

1. An owner who wishes to apply in terms of section 16(12) (a)(i) and (ii) of this By-law for the subdivision and/or consolidation relating to his/her property(ies) shall apply to the Municipality in the Forms as set out in COT: F/1, COT: F/8 and COT: F/10 to this By-law, and such application shall, in addition to the fees prescribed, be accompanied by the documentation indicated in paragraph 2 of this Schedule.
2. The applicant shall submit at least for purposes of a complete submission of an application in terms of section 16(12)(a)(i) and (ii) of this By-law the following documentation:
 - (1) an original official receipt or **proof of EFT payment** of the application fee; the application will not be processed before confirmation of payment has been received and failing to make payment of such fee and in such manner as the Municipality may prescribe, may result in the application being rejected read with Regulation 14(1)(i) of the Regulations of the Act;
 - (2) a **cover letter** addressed to the Department responsible for Development Planning;
 - (3) if the applicant is not the owner of the property(ies) a **power of attorney** that complies with the provisions of section 46 and Schedule 21 to this By-law;
 - (4) if the property is encumbered by a bond, the **bondholder's consent** of all bonds registered against the title deed of the property(ies);
 - (5) the completed and signed **application forms** as set out in COT: F/1 and COT: F/8 to this By-law;
 - (6) the **motivation memorandum** indicating at least the following information:
 - (a) reference to the objectives and principles contained in this By-law as well as the principles contained in section 7 of the Act.
 - (b) reference to the Integrated Development Plan and Municipal Spatial Development Framework and its components and any other policies, plans or frameworks with specific reference on how this application complies with it or deviates from it as well as the desirability thereof;
 - (c) the development context of the area and impact of the development on the surrounding properties;
 - (d) reference to the adherence of section 9(1)(b) of this By-law and how the subdivision and/or consolidation accords with the approved Land Use Scheme or amendment schemes applicable on the property(ies);
 - (e) as required in terms of section 42 of the Act indicate the following:
 - (i) the public interest;
 - (ii) the constitutional and transformation imperatives and the related duties of the State;
 - (iii) the facts and circumstances relevant to the application;
 - (iv) the respective rights and obligations of all those affected;
 - (v) the state and impact of engineering services, social infrastructure and open space requirements;
 - (vi) the effect of the land development application on the environment and environmental legislation;

- (f) In the event of a farm portion or agricultural holding being subdivided, a motivation with regard to the impact of the subdivision on the adjoining property(ies).
- (7) a **locality plan** in accordance with COT: F/17 to this By-law;
- (8) a copy of the **Title Deed** which is registered in the Deeds Office at the time when the application is submitted or registered ownership or beneficial ownership of property, with all the pages including the endorsement pages and any notarial deed of agreement and/or other rights and/or servitude(s) registered against the property; provided that a draft Title Deed shall not be acceptable;
- (9) a copy of the **zoning certificate** not older than three months;
- (10) A4 or A3 size copy(ies) of the **subdivision and/or consolidation sketch plan(s)** of the erf/erven in question must be submitted and shall be in accordance with the following requirements:
- (a) the plan must be drawn in black on a white background;
- (b) the plan must be drawn to a scale:
- (i) not smaller than 1:500 for erven smaller than 2 000 m²;
 - (ii) not smaller than 1:1 000 for erven from 2 000 m² up to and including 3 000 m²; and
 - (iii) not smaller than 1:1 500 for erven larger than 3 000 m² but smaller than 10 000 m²;
- provided that the Municipality may authorise another scale to be used;
- (c) the following information must be indicated on the consolidation and/or subdivision sketch plan(s):
- (i) the erf number(s);
 - (ii) the name of the township in which the erven are situated;
 - (iii) the erf numbers of adjoining erven, and the township(s) in which they are situated;
 - (iv) proposed consolidation and subdivision lines and existing or proposed servitude lines;
 - (v) north point (true north);
 - (vi) a legend identifying each proposed consolidated and subdivided portion by means of a figure;
 - (vii) the applicant's signature;
 - (viii) the dimensions of the erven;
 - (ix) the dimensions of each consolidated and/or subdivided portion;
 - (x) the size of the erven;
 - (xi) the size of each consolidated and/or subdivided portion;
 - (xii) the location and nature of every building on the erf or erven and the distances between the buildings and the street boundaries, existing boundaries and the consolidation and/or subdivision line;
 - (xiii) the number of storeys in every existing building situated within 5,0 metres of any proposed subdivision line;

- (xiv) the direction, by means of small arrows, of the slope of the roof of every building situated immediately next to any proposed subdivision line;
- (xv) the nature of any building fronting on and which is within 10,0 metres of the subdivision line;
- (xvi) the purpose for which every room on the side of a building that fronts on any subdivision line is used;
- (xvii) the position of every door and window in any wall facing any subdivision line;
- (xviii) the approximate location of any existing overhead conductor or structure used for -
 - (aa) telephone/telecommunication purposes;
 - (bb) electrical purposes; and
 - (cc) other infrastructure;
- (xix) the approximate location, in the street reserve adjacent to the erf or erven, of -
 - (aa) trees;
 - (bb) fire hydrants;
 - (cc) bus shelters;
 - (dd) storm-water catch pits; and
 - (ee) water connection points, indicated with the symbol.
- (xx) if the cross slope of the street reserve or the slope of any proposed new access is more than 1:5, an insert on the sketch plan that indicates contours with intervals of 1,0 m;
 - (aa) all buildings and structures or any portion of buildings and structures the applicant intends demolishing;
 - (bb) all natural watercourses traversing the erf or erven in question;
 - (cc) the 1:50 and 1:100 year flood lines if the erf or erven in question is situated in an area that is subject to flooding; and
 - (dd) existing drains on the erf, the street number and name.
- (11) Where a simultaneous consolidation and subdivision land development application is submitted and the sketch plan in the opinion of the Municipality results in a complex sketch plan that cannot easily be interpreted; the applicant must submit separate plans showing the various stages of the combined consolidation and subdivision.
- (12) Properties can only be consolidated if the application properties belong to the same owner and the application properties are located within the same township as contemplated in section 16(12)(a)(ii) of this By-law.
- (13) The applicant shall provide proof to the satisfaction of the Municipality that he/she has engaged with the municipal engineering services departments responsible for the provision of municipal infrastructure services on the availability of engineering services for purposes of the submission of the application and such proof shall be the signing of COT: F/33 by the respective departments prior to the submission of the application read with section 16(1)(l)(iii)(aa) of this By-law, which may include the submission of an affidavit in the discretion of the Municipality for purposes of compliance.

SCHEDULE 9

**REQUIREMENTS FOR THE SUBMISSION OF A SUBDIVISION APPLICATION IN TERMS
OF SECTION 16(12)(a)(iii) OF THIS BY-LAW**

- 1 An owner who wishes to apply in terms of section 16(12)(a)(iii) of this By-law for the subdivision relating to his/her property shall apply to the Municipality in the form as set out in COT: F/1, COT: F/8 and COT: F/10 to this By-law, and such application shall, in addition to the fees prescribed, be accompanied by the documentation indicated in paragraph 2 of this Schedule.
2. The applicant shall submit at least for purposes of a complete submission of an application in terms of section 16(12)(a)(iii) of this By-law the following documentation:
 - (1) an original official receipt or **proof of EFT payment** of the application fee; the application will not be processed before confirmation of payment has been received and failing to make payment of such fee and in such manner as the Municipality may prescribe, may result in the application being rejected read with Regulation 14(1)(i) of the Regulations of the Act;
 - (2) a **cover letter** addressed to the Department responsible for Development Planning;
 - (3) if the applicant is not the owner of the property a **power of attorney** that complies with the provisions of section 46 and Schedule 21 to this By-law;
 - (4) if the property is encumbered by a bond, the **bondholder's consent** of all bonds registered against the title deed of the property(ies);
 - (5) the completed and signed **application forms** as set out in COT: F/1 and COT: F/8 to this By-law;
 - (6) Deleted;
 - (7) a **motivation memorandum** indicating at least the following information:
 - (a) reference to the objectives and principles contained in this By-law as well as the principles contained in section 7 of the Act;
 - (b) reference to the Integrated Development Plan and Municipal Spatial Development Framework and its components and any other policies, plans or frameworks with specific reference on how this application complies with it or depart from it as well as the desirability thereof;
 - (c) the development context of the area and impact of the development on the surrounding properties;
 - (d) reference to the adherence of section 9(1)(b) of this By-law;
 - (e) as required in terms of section 42 of the Act indicate the following:
 - (i) the public interest;
 - (ii) the constitutional and transformation imperatives and the related duties of the State;
 - (iii) the facts and circumstances relevant to the application;
 - (iv) the respective rights and obligations of all those affected;
 - (v) the state and impact of engineering services, social infrastructure and open space requirements;
 - (vi) the effect of the land development application on the environment and environmental legislation;
 - (f) the need and desirability of the subdivision;

- (g) how the proposed subdivision is affected by:
 - (i) topography;
 - (ii) geotechnical conditions;
 - (iii) transportation routes and systems (existing and proposed);
 - (iv) environmental factors such as pollution; and
 - (v) existing and proposed sewage disposal works;
- (h) how the subdivision will accord with the proposed development pattern of the area;
- (i) the provision made or to be made for the supply of water, electricity and sanitary services to each portion;
- (j) any other aspect deemed to be necessary for the consideration of the application;
- (k) how the subdivision accords with the existing Land Use Scheme or amendment schemes applicable on the property(ies);
- (8) a **locality plan** in accordance with COT: F/17 to this By-law;
- (9) a copy of the **Title Deed** which is registered in the Deeds Office at the time when the application is submitted or registered ownership or beneficial ownership of property, with all the pages including the endorsement pages and any notarial deed of agreement and/or other rights and/or servitude(s) registered against the property; provided that a draft Title Deed shall not be acceptable;
- (10) a copy of the **zoning certificate** not older than three months;
- (11) a **Conveyancer's Certificate** including **land audit report from a Conveyancer**, indicating who the registered owner of the land is, the conditions of title or servitudes recorded in the Title Deed(s), how these conditions of title or servitudes affect the proposed land development, as well as the mortgage bond registered against the property. The report must indicate how to deal with such conditions or restrictions in the proposed conditions of establishment;
- (12) a **Land Surveyor's Certificate** including **land audit report from a Land Surveyor** indicating whether and how the property is affected by conditions of title or servitudes recorded in the Title Deed(s) and how these affect the proposed land development area;
- (13) a Report of an **Environmental Impact Assessment ("EIA")** in terms of the National Environmental Management Act, (Act 107 of 1998) as amended ("NEMA") provided that;
 - (a) if the development is a "listed activity" in terms of the National Environmental Management Amendment Act, 2004 (Act 8 of 2004) as amended (NEMA), with specific reference to the Regulations promulgated under Section 24(5). The applicant must **submit proof** that **comments** from the relevant competent authority e.g. Gauteng Department of Agriculture and Rural Development (GDARD), Department of Environmental Affairs (DEA) or its successors in title, have been requested;
 - (b) if an **Environmental Impact Assessment (EIA)** process has been initiated, then specify:
 - (i) date initiated;
 - (ii) name and details of environmental consultant;
 - (iii) what process has been initiated; and
 - (iv) relevant competent authority reference number assigned.

- (c) if the land use rights being applied for does not require an EIA with specific reference to the Regulations to NEMA, submit proof that such EIA is not required and an explanation as to why it will not be required by the Municipality over and above the legislation; including:
 - (i) give a short, general overview / description of the site situation highlighting identified site sensitivities;
 - (ii) indicate if the site is situated next to an existing open space resource; and
 - (iii) indicate how the proposed development respond to the open space resource with specific referral to levels, placing and functioning of building footprints, landscaping, and access.
 - (d) if an **EIA was conducted in any event** as indicated in paragraph (a) submit at least but not limited to, an executive summary to the Municipality, to enable an informed decision by the Department responsible for Development Planning on the merits of the application which information shall include:
 - (i) fauna and flora;
 - (ii) ridges;
 - (iii) watercourses (indicating 1:50 and 1:100 year flood lines);
 - (iv) Red Data Species;
 - (v) culture historical aspects; and
 - (vi) high potential agricultural land.
 - (vii) an overlay of the above information to deliver a composite site sensitivity map, indicating high, high-medium, medium and low sensitivity areas;
 - (viii) a responding development layout on the composite site sensitivity map;
 - (ix) well motivated arguments, should the development layout not respond to site sensitivities, to ensure overall sustainability;
 - (x) where applicable a map of a similar scale than the sensitivity map and development layout of the above information.
- (14) Requirements for the **subdivision plan** for applications lodged in terms of section 16(12)(a)(iii) of this By-law:
- (a) contour lines, the values of which shall be based on the datum plane of national geodetic benchmarks based on sea-level as datum plane or, with the written approval of the Municipality, on some other datum plane;
 - (b) the area of the land and distinctive numbers and areas of the portions;
 - (c) existing buildings on the land;
 - (d) roads, their names, widths and connections with existing streets or roads in adjoining areas;
 - (e) water courses, railways, pipelines, power lines, existing public roads and all servitudes in or abutting to the land;
 - (f) by means of a distinctive notation, the sites proposed to be reserved for specific purposes;
 - (g) the name of the Municipality in whose area of jurisdiction the land is situated;

- (h) a locality plan, as an inset to the divisional plan, drawn on a scale of not less than 1:50 000, showing -
 - (i) the locality of the land with the principal topographical features of the land and its environs, its position in relation to surrounding farms, farm portions and agricultural holdings and portions of agricultural holdings;
 - (ii) the names and numbers of adjoining properties;
 - (iii) the routes, which provide access to the nearest main road and an indication of the road network in the vicinity of the land;
 - (iv) the boundaries of any demarcated noise zone; and
 - (v) the bar scale in respect of the locality plan;
 - (i) in an enclosure, the names of the persons responsible for the contour surveys and a reference of the datum plane on which the contour values are based;
 - (j) each registered servitude over the land with a reference to the notarial deed or approved diagram relating to such servitude and where an alteration in the route of such servitude is contemplated for the proposed route;
 - (k) grid co-ordinates and a reference to the geodetic system used;
 - (l) if the land is subject to flooding, the 1:50 and 1:100 year flood line or, if the land is not subject to flooding, a certificate by an engineer qualified to do so to the effect that the land is not so subject: provided that the Municipality may at the written request of an applicant, waive compliance with this subparagraph; and
 - (m) a bar scale.
- (15) The applicant shall provide proof to the satisfaction of the Municipality that he/she has engaged with the municipal engineering services departments responsible for the provision of municipal infrastructure services on the availability of engineering services for purposes of the submission of the application and such proof shall be the signing of COT: F/33 by the respective departments prior to the submission of the application read with section 16(1)(l)(iii)(aa) of this By-law, which may include the submission of an affidavit in the discretion of the Municipality for purposes of compliance.
3. The application must be advertised as contemplated in section 16(1)(f)(ii) read with section 16(12)(c) and Schedule 13 read with Schedule 23 to this By-law, and proof shall be submitted in accordance with Schedule 13 to this By-law by the applicant.

SCHEDULE 10**REQUIREMENTS FOR THE SUBMISSION OF A REQUEST FOR THE EXTENSION OF TIME
AS MAY BE ALLOWED IN TERMS OF ANY PROVISION OF THIS BY-LAW**

1. An applicant who wishes to request the Municipality, in terms of any provision of this By-law to allow an extension of time on any land development application, as the case may be, must do so where practically possible at least one month before the expiry date of the time as provided for in this By-law or approval of a land development application to comply with any provision and/or condition(s) of approval.
2. The applicant shall at least for purposes of a complete submission of a request in terms of this By-law submit the following documentation:
 - (1) an original official receipt or **proof of EFT payment** of the request application fee; the application will not be processed before confirmation of payment has been received and failing to make payment of such fee and in such manner as the Municipality may prescribe, may result in the application being rejected read with Regulation 14(1)(i) of the Regulations of the Act;
 - (2) a **cover letter** addressed to the Department responsible for Development Planning;
 - (3) the completed and signed **application form** as set out in COT: F/9 to this By-law;
 - (4) if the applicant is not the owner of the property(ies) a **power of attorney** that complies with the provisions of section 46 and Schedule 21 to this By-law;
 - (5) **compelling reasons** for the request for extension of time;
 - (6) proof of submission of documents to the Surveyor-General if relevant; and
 - (7) summary of the progress of the application.

SCHEDULE 11

REQUIREMENTS FOR THE SUBMISSION OF AN APPLICATION FOR THE ALTERATION, AMEUREMENT OR CANCELLATION OF A GENERAL PLAN OF A PROCLAIMED TOWNSHIP IN TERMS OF SECTION 16(15) OF THIS BY-LAW

1. An owner of a property(ies) who wishes to have the general plan of a proclaimed township altered, amended or wholly or partially cancelled, shall at least for purposes of a complete submission of an application in terms of section 16(15) of this By-law submit the following documentation:
 - (1) an original official receipt or **proof of EFT payment** of the application fee; the application will not be processed before confirmation of payment has been received and failing to make payment of such fee and in such manner as the Municipality may prescribe, may result in the application being rejected read with Regulation 14(1)(i) of the Regulations of the Act;
 - (2) copies of the **relevant sheet of the general plan** which may be reduced copies of the original;
 - (3) copies of a **plan of the township** showing the posed alteration or amendment or, if partial cancellation is applied for, the portion of the plan cancelled;
 - (4) a **motivational memorandum** stating the reasons for the application;
 - (5) a copy of the **Title Deed** which is registered in the Deeds Office at the time when the application is submitted or registered ownership or beneficial ownership of property, with all the pages including the endorsement pages and any notarial deed of agreement and/or other rights and/or servitude(s) registered against the property; provided that a draft Title Deed shall not be acceptable;
 - (6) if the property is encumbered by a bond, the **bondholder's consent** of all bonds registered against the title deed of the property(ies); and
 - (7) if the applicant is not the owner of the property(ies) a **power of attorney** that complies with the provisions of section 46 and Schedule 21 to this By-law;
2. Deleted.

SCHEDULE 12**REQUIREMENTS FOR THE SUBMISSION OF THE AMENDMENT OF A LAND DEVELOPMENT APPLICATION PRIOR TO APPROVAL IN TERMS OF SECTION 16(18) OR POST APPROVAL IN TERMS OF SECTION 16(4)(j) OR SECTION 16(19)****PRIOR TO APPROVAL – SECTION 16(18) OF THIS BY-LAW**

1. An applicant may apply to the Municipality for the amendment of his/her land development application in terms of section 16(18) of this By-law and shall for purposes of a complete submission of such application, submit at least the following documentation:
 - (1) an original official receipt or **proof of EFT payment** for the application fee; the application will not be processed before confirmation of payment has been received and failing to make payment of such fee and in such manner as the Municipality may prescribe, may result in the application being rejected read with Regulation 14(1)(i) of the Regulations of the Act;
 - (2) the completed and signed **application form** COT: F/7 (with COT: F/4 Part C to D) to this By-law for an application for the amendment of the layout plan of a township as contemplated in terms of section 16(4)(j) of this By-law;
 - (3) **cover letter** addressed to the Department responsible for Development Planning;
 - (4) **a motivating memorandum** clearly indicating the reasons for the amendment as well as the proposed amendment;
 - (5) all **documents relevant to the proposed amendment** including:
 - (a) a revised set of the draft amendment scheme referring to a draft amendment scheme map and a draft annexure;
 - (b) proposed conditions of approval; or
 - (c) proposed statement of conditions of establishment;
 - (d) proposed amended layout plan, diagrams;
 - (e) proposed amended site plans; and
 - (f) any other relevant documentation, reports and information.
2. **Notice of the amendment** if required by the Municipality in terms of section 16(18) of this By-law shall be published and proof thereof shall be submitted in accordance with Schedule 13 to this By-law.

POST APPROVAL AMENDMENT APPLICATIONS IN TERMS OF THIS BY-LAW

3. An applicant may apply to the Municipality for the amendment of his/her approved land development application in terms of section 16(19) or any other provisions of this By-law relating to post approval amendments to a land development application but, prior to such rights being adopted, and shall for purposes of a complete submission of such application, submit at least the following documentation:
 - (1) an original official receipt or **proof of EFT payment** for the application fee; the application will not be processed before confirmation of payment has been received and failing to make payment of such fee and in such manner as the Municipality may prescribe, may result in the application being rejected read with Regulation 14(1)(i) of the Regulations of the Act;
 - (2) the completed and signed **application form** COT: F/7 (with COT: F/4 Part C to D) to this By-law for an application for the amendment of the layout plan of a township as contemplated in terms of section 16(4)(j) of this By-law;
 - (3) **a cover letter** addressed to the Department responsible for Development Planning;

- (4) **a motivating memorandum** clearly indicating the reasons for the amendment as well as the proposed amendment which shall include but not limited to:
- (a) indicating who the approval has been communicated to;
 - (b) the impact of the amendment of the approval of the land development application on the interested and affected parties;
 - (c) whether as a result of the approval any further actions either in terms of this By-law or any other law was done to implement the application;
 - (d) whether any engineering services have been installed or are to be installed including the impact on engineering services of such amendment;
 - (e) whether any other land development application or other application was submitted as a result of the application being approved;
 - (f) whether any registration transactions have been registered as a result of the approval of the land development application;
 - (g) whether any transfer or rights have been granted in any whatsoever form and manner to any person as a result of the approval of the land development application;
 - (h) whether any plans or diagrams have been approved as a result of the approval of the land development application; and/or
 - (i) any site development plan, landscape plan or provisional building plans have been approved as a result of the approval of the land development application; and/or
 - (j) any other information that the Municipality in its opinion deems necessary in order for them to consider the application for amendment; and
- (5) the applicant shall provide proof of paragraphs (4)(a) to (j);
- (6) all documents that formed part of and were considered as part of the approval of the land development application; and
- (7) all **documents relevant to the proposed amendment** including:
- (a) a revised set of the draft amendment scheme referring to a draft amendment scheme map and a draft annexure;
 - (b) proposed conditions of approval; or
 - (c) proposed statement of conditions of establishment;
 - (d) proposed amended layout plan, diagrams;
 - (e) proposed amended site plans; and
 - (f) any other relevant documentation, reports and information.

SCHEDULE 13**REQUIREMENTS FOR THE PUBLIC PARTICIPATION OF LAND DEVELOPMENT APPLICATIONS
AND
SUBMISSION OF PROOF THEREOF IN TERMS OF SECTION 16(1)(f) to (h) OF THIS BY-LAW**

1. Where notices must be published once a week for two consecutive weeks in one local newspaper and in one official language commonly spoken in the area it shall be done as set out in COT: F/12, COT: F/13 COT: F/14, COT: F/39 read with Schedule 23 to this By-law or other provisions, as the case may be read with section 16(1)(f).
2. A notice as set out in COT: F/12, COT: F/14, COT: F/16 and COT: F/39 read with Schedule 23 to this By-law or other provisions as the case may be must be placed in two conspicuous places on the property(ies) boundary clearly visible to the general public and maintained for a period of at least 28 days from the date of the notices contemplated in section 16(1)(f)((i) and/or (iii)). The Placard must be at least A2 size and the lettering on the notices shall be at least in point 20 Arial font, legible, upright and in print.
3. A notice as set out in COT: F/12, COT: F/13, COT: F/14, or and COT: F/39 to this By-law or other provisions, as the case may be, must be sent via e-mail, read with Schedule 23 to this By-law, by registered mail or delivered by hand to each owner of a property that abuts the land development application area and adjacent street, not later than the date of the appearance of the notice contemplated in 2 above read with the provisions of the specific type of application.

The diagrams below indicate which adjoining owner(s) of properties surrounding the land development application area must be notified by means of a notice, read with the definition of adjoining owners as contained in this By-law and section 50 of this By-law.

Diagram A: Land development area in the centre of the block

	X	X	X	
STREET				
	X	A	X	
	X	X	X	

Diagram B: Land development area on a corner of two streets

	X	X	X	
STREET				
	X	A	X	
	X	X	X	

Erven marked **A** represent the land development area (application property).

Erven marked **X** represent the properties, whose owners must receive the notice: provided that where in the opinion of the Municipality any road, roadway, right of way, rail reserve or open space is of such an extent, size, location and/or nature, as to separate the adjoining property sufficiently from the property on which the land development application was submitted, that it need not be regarded as an adjoining property for purposes of this By-law read with the definitions of this By-law.

4. In terms of section 16(1)(h) of this By-law, the applicant must submit proof, within the timeframe specified in this By-law, in the following manner and to the satisfaction of the Municipality that he/she has complied with all the provisions of this By-law or relevant legislation:

- (1) the applicant must submit the full pages of the newspapers in which the notice appeared or certificates from the editors of the newspapers, if it was a requirement that the application be published in a newspaper as contemplated in section 16(1)(f);
 - (2) the applicant must submit an affidavit in compliance with COT: F/23 to this By-law, stating that the provisions of section 16(1)(f) or any provision relating to public participation, in terms of this By-law have been complied with, provided that where a notice in terms of section 16(1)(f)(ii) is required, the affidavit shall include that the notices have been maintained for the period specified therein;
 - (3) the applicant must submit two sets of two legible dated photographs of the placard notices, reflecting the date of the notice being placed and the date on which it has been removed, which should correspond with the closing date for comments and objections, as contemplated in section 16(1)(f)(ii) of this By-law, not smaller than A5, if required in terms of the specific provisions relating to a land development application:
 - (i) one close-up of each of the notices, clearly showing the wording; and
 - (ii) one from a distance across the road to show the visibility of each of the notices;
 - (4) the applicant must submit proof that a notice as prescribed in section 16(1)(f)(iii) of this By-law and in accordance of COT: F/12, COT: F/13, and COT: F/14, or COT:F/39 to this By-law as the case may be, have been sent via e-mail, by registered mail or delivered by hand to every owner of land directly adjacent to and opposite the land development area provided that proof of compliance with this requirement may include:
 - (a) an affidavit by the applicant of compliance to the satisfaction of the Municipality; and
 - (b) where the owner of the adjoining property(ies) cannot be traced and proof having been submitted of the efforts made by the applicant and in the opinion of the Municipality the owner cannot be traced, by affixing of the notice contemplated in section 16(f)(iii) of this By-law on the property(ies) and taking a photograph which indicates the date on which it was taken.
- 5 In terms of section 16(1)(n) of this By-law read with Schedule 23 a copy of every objection and/or comment that is received by the applicant must be submitted to the Municipality. The applicant will also receive a copy of each objection and/or comment from the Department responsible for Development Planning.
 - 6 When an application for rezoning to a category of land use zoning or use zone for "Special" is made, the notices contemplated in the provision for the relevant land development application in the newspapers and placard notices, must clearly specify what new land use rights, which may not be defined in the Land Use Scheme, are applied for with the proposed zoning as well as a clear description of the intended development on the application site.
 7. When an application is made for a category of land use zoning or use zone other than "Special", the category of land use zoning or use zone formulated in the Land Use Scheme must be mentioned in the notices.
 8. The notices must clearly indicate the current zoning of the property and the new category of zoning or use zoned to which the Land Use Scheme will be amended through the land development application.
 9. Notices have the intention of placing the public in a position to provide comment and/or objections to the land development application and therefore shall contain all information which in the opinion of the Municipality shall comply therewith and shall specifically allow for the application to be open for inspection to look at the detail of the land development application to be considered by the Municipality.
 10. Notices shall specifically when soliciting or calling for objections and/or comments require that for purposes of commenting or objecting the objector or interested person shall provide contact details as contemplated in this By-law to enable the Municipality to correspond or send notices to the objectors and/or interested parties and that an objection or comments must be submitted in compliance with this By-law in accordance with COT: F/31 read with Schedule 25 to this By-law.

11. All notices shall provide that a copy of the application as submitted may be obtained from the applicant, including any e-mail or physical address where it can be obtained.
12. The applicant shall provide proof of any engagement, with any body or person that may be required as a pre-submission requirement in terms of this By-law.
13. **Further requirements for electronic processes related to public participation**
 - (1) The applicant shall upon receiving a request for a copy of a land development application as contemplated in the notice in terms of this Schedule, provide a copy within 3 days of the request by the interested and affected party as contemplated in 1. above and shall certify that he/she has provided a full copy as submitted with the Municipality through an affidavit confirming this.
 - (2) The application to be provided to an interested or affected party, may be provided either by means of an e-mail or delivery by hand. The applicant may publish an application on his website in addition to providing it to an interested and affected party.
 - (3) The applicant shall send and/or publish the application as it was submitted to the Municipality and any addition, alteration or amendment, or removal of any information that did not form part of the application submitted with the Municipality, as the application shall be regarded as having contravened the provisions of this Schedule, which contravention is an offence.
 - (4) Should the applicant fail to provide a copy of the land development application, within the prescribed time, as contemplated in (1) above, the request for a copy of the land development application shall be regarded as an objection and the person having requested the copy of the application shall be regarded as an objector of record.
 - (5) The applicant shall retain proof of any request and compliance with the request for a copy of the application and shall submit this together with his/her proof of advertising and public participation, as contemplated in the Schedules related to the land development applications, referred to in the preamble of this Schedule.

SCHEDULE 14**REQUIREMENTS FOR THE SUBMISSION OF AN APPLICATION FOR CONSENT OF THE MUNICIPALITY IN TERMS OF A RESTRICTIVE CONDITION IN THE TITLE DEED IN TERMS OF SECTION 16(2)(d) OF THIS BY-LAW**

1. An owner of property(ies) who wishes to apply in terms of section 16(2)(d) of this By-law for the consent of the Municipality in terms of a restrictive condition in title relating to his/her property(ies) shall apply to the Municipality in the form as set out in COT: F/1, COT: F/3 and COT/ F/10 to this By-law, and such application shall, in addition to the fees prescribed, be accompanied by the documentation indicated in paragraph 2 of this Schedule.
2. The applicant shall at least for purposes of a complete submission of an application in terms of section 16(2)(d) of this By-law, submit the following documentation:
 - (1) an original official receipt or **proof of EFT payment** of the application fee; the application will not be processed before confirmation of payment has been received and failing to make payment of such fee and in such manner as the Municipality may prescribe, may result in the application being rejected read with Regulation 14(1)(i) of the Regulations of the Act;
 - (2) a **cover letter** addressed to the Department responsible for Development Planning;
 - (3) the completed and signed **application forms** as set out in COT: F/1 and COT: F/3 to this By-law;
 - (4) if the applicant is not the owner of the property(ies) a **power of attorney** that complies with the provisions of section 46 and Schedule 21 to this By-law;
 - (5) if the property is encumbered by a bond, the **bondholder's consent** of all bonds registered against the title deed of the property(ies);
 - (6) a **motivation memorandum** with at least the following information:
 - (a) address the restrictive condition(s) in the Title Deed that relates to the consent to be granted by the Municipality;
 - (b) the applicant should indicate where applicable in terms of what other legislation the same planning or land use matter is being governed, e.g., National Building Regulations or Land Use Scheme and its specific provisions, et cetera;
 - (c) the future development of the area, (it should provide for the present and the future needs of the city, or a part of it, rather than just benefit a specific business);
 - (d) contain a thorough motivation, from a land use point of view, of the proposed consent of the Municipality in the Title Deed;
 - (e) indicate how the application meets the requirements of section 47(2) of the Act.
 - (f) as required in terms of section 42 of the Act indicate the following:
 - (i) the public interest;
 - (ii) the constitutional and transformation imperatives and the related duties of the State;
 - (iii) the facts and circumstances relevant to the application;
 - (iv) the respective rights and obligations of all those affected;
 - (v) the state and impact of engineering services, social infrastructure and open space requirements;
 - (vi) the effect of the land development application on the environment and environmental legislation;

- (7) a **locality plan, substantially** in accordance with COT: F/17, to this By-law;
 - (8) a copy of the **Title Deed** which is registered in the Deeds Office at the time when the application is submitted or registered ownership or beneficial ownership of property, with all the pages including the endorsement pages and any notarial deed of agreement and/or other rights and/or servitude(s) registered against the property; provided that a draft Title Deed shall not be acceptable; and
 - (9) a copy of the **zoning certificate** not older than three months.
3. Where the consent as contemplated above forms part of a rezoning or other type of land development application the applicant should indicate that they are also applying for consent in terms of the conditions as indicated above.
4. The Municipality reserves the right that, upon this request for consent of the local authority in terms of the restrictive condition in the Title Deed having been submitted and after evaluation of the application, in the sole opinion of the Municipality the rights and obligation of any other party shall be affected, then the applicant shall be required to embark on a process of public participation to the satisfaction of the Municipality.

SCHEDULE 15

REQUIREMENTS FOR THE SUBMISSION OF A REQUEST FOR THE CORRECTION OF ERRORS OR OMISSIONS IN TERMS OF SECTION 23 AND SCHEDULE 2 TO THIS BY-LAW

1. An applicant who wishes to request the Municipality to correct an error or omission in terms of section 23 read with Schedule 2 to this By-law on an adopted land development application must for purposes of completion of his/her submission at least submit the following documentation:
 - (1) an original official receipt or **proof of EFT payment of** the application fee; the application will not be processed before confirmation of payment has been received and failing to make payment of such fee and in such manner as the Municipality may prescribe, may result in the application being rejected read with Regulation 14(1)(i) of the Regulations of the Act;
 - (2) A **cover letter** addressed to the Department responsible for Development Planning;
 - (3) The completed and signed **application forms** as set out in COT: F/1 and COT: F/37 for a request in terms of Schedule 2 to this By-law;
 - (4) if the applicant is not the owner of the property(ies) a **power of attorney** that complies with the provisions of section 46 and Schedule 21 to this By-law;
 - (5) motivation memorandum that clearly indicates the reasons for the submission as well as the alleged error or omission with specific reference to whether the error or omission is so material as to constitute a new land development application or not as is required to be considered by the Municipality in terms of this By-law;
 - (6) substantial proof such as official approval of land use rights must be submitted that clearly and without any doubt indicates the error or omission; and
 - (7) the approval letter and if applicable the proposed corrected approval letter;
 - (8) the lawful Scheme documents that can include the development controls, amendment scheme map and/or annexure statement of conditions of establishment, layout plan or any other document that must be corrected;
 - (9) Proof of notification of public participation for requests in terms of Schedule 2 to this By-law if available;
 - (10) Proof of payment of bulk service contributions / proof of compliance of pre-promulgation / adoption conditions for requests in terms of Schedule 2 to this By-law;
 - (11) A copy of the zoning certificate not older than 3 months;
 - (12) A copy of the **Title Deed** which is registered in the Deeds Office at the time when the application is submitted or registered ownership or beneficial ownership of property, with all the pages including the endorsement pages and any notarial deed of agreement and/or other rights and/or servitude(s) registered against the property; provided that a draft Title Deed shall not be acceptable;
 - (13) If the application was adopted, promulgated or declared, in accordance with COT: F/26, COT: F/27 and COT: F/28 to this By-law as the case may be, a correction notice shall be published in the Provincial Gazette.

SCHEDULE 16**MONEYS AND/OR CONTRIBUTIONS PAYABLE AND PROVISION OF LAND FOR OPEN SPACES AND PARKS IN TERMS OF THIS BY-LAW**

1. Determination of an area of land/or an amount or contribution payable in respect of provision of open spaces or parks, including private open space, public open space or areas contemplated in section 47(3) of this By-law, shall be in accordance with this Schedule or as may be determined by the Municipality from time to time;
2. Where, by virtue of a condition or in terms of the provisions of this By-law an owner of property(ies) on which a land development application is approved, excluding a township establishment in terms of section 16(4) or an application in terms of section 16(5) of this By-law, is required to provide land or pay an amount of money or a contribution to the Municipality, in respect of the provision of open spaces or parks, such area of land or amount of money or contribution shall be determined, in accordance with the following formula, which formula's result will be "x", i.e. the amount payable:

$$\frac{(a - b) \times c \times e}{d}$$
 in which formula:

- (a) "a" represents the number of dwelling houses/residential units which may be erected on the land to which the application relates in terms of the approved application;
- (b) "b" represents the number of dwelling units/ residential units which could have been erected on the land contemplated in paragraph (a) prior to the approval of the application;
- (c) "c" represents:
 - (i) 24m² where, in terms of the approved land development application, the land contemplated in paragraph (a) may be used for Residential 1 or 2 purposes, or for purposes as may be determined by the Municipality from time to time; provided that the area excludes private gardens and "left over" undevelopable open spaces;
 - (ii) 18m² where, in terms of the approved land development application, the land contemplated in paragraph (a) may be used for Residential 3, 4 or 5 for purposes as may be determined by the Municipality from time to time; provided that the area excludes private gardens and "left over" undevelopable open spaces; or
 - (iii) an area of land as may be determined by the Municipality, expressed in m² where, in terms of the approved land development application the land contemplated in paragraph (a) may be used for dwelling houses/residential units that may in the opinion of the Municipality create a lesser impact, or require a lesser area for the provision open spaces and parks and may include retirement villages or centres. Such determination shall be done through an appropriate mechanism including a policy, framework, guideline or criteria, which the Municipality may deem expedient.
- (d) "d" represents the area of the land contemplated in paragraph (a) in m²;
- (e) "e" represents the site value of the land contemplated in paragraph (a)
 - (i) calculated by using the market value as reflected in the Municipal valuation roll, or the supplementary valuation roll, or a supplementary valuation as determined by the Municipal Valuer, divided by three (3), i.e. one third of the market value as contemplated in the Local Government Property Rates Act, 2004 (Act 6 of 2004); provided that in the case of a property being vacant or regarded as vacant land, the amount reflected in the valuation roll shall be regarded as the land value for purposes of the said value; or
 - (ii) if the land is not reflected in the valuation roll or supplementary valuation roll of the Municipality, as determined by a Municipal Valuer, duly appointed by the Municipality;

- (aa) who is a member of the South African Institute of Valuers; or
- (bb) as defined in the Local Government Property Rates Act, 2004 (Act 6 of 2004).

- 3A. Where the full m² for the provision of open space contemplated in section 50 of the Act read with section 47 of this By-law, cannot be provided on site and can only be partially provided, the amount payable based on the balance of the m² to be provided, is calculable as contemplated in this schedule, but may be calculated by using the following formula:

$$y = x \left(\frac{g}{(a-b)c} \right)$$

- (b) "g" represents the balance expressed in numbers of the m² to be provided through payment e.g., 423 (423 m²) to be paid, e.g., for 2 000 m² to be provided on site;
 - (c) "a", "b" and "c" is as per the formula under paragraph 2. above;
 - (d) "x" is the full amount payable using the formula under paragraph 2. above;
 - (e) "y" is the balance amount payable as contemplated in paragraph 2(a) above for that which cannot be provided on site.
3. Where, by virtue of a condition or a provision of this By-law an owner of property, on which a land development application for a township or division of township is approved, in terms of sections 16(4) and (5) of this By-law, is required to provide land or pay an amount of money or a contribution to the Municipality, in respect of the provision of open spaces or parks, such area of land or amount or contribution, shall be determined in accordance with the following formula:
- $a \times 24 \text{ m}^2 + b \times 18 \text{ m}^2 + c \times \text{m}^2$, in which formula:
- (a) "a" represents the number of residential units which may be erected on land in the township which, in terms of the Land Use Scheme concerned, is to be zoned "Residential 1" or "Residential 2" or as may be determined by the Municipality from time to time, as the case may be;
 - (b) "b" represents the number of residential units which may be erected on land in the township which, in terms of the Land Use Scheme concerned, is to be zoned "Residential 3", "Residential 4" or "Residential 5" or as may be determined by the Municipality from time to time, as the case may be;
 - (c) "c" represents the number of residential units that may in the opinion of the Municipality create a lesser impact or require a lesser area for the provision of open spaces and parks and may include retirement villages or centres, which area of land may be determined by the Municipality, expressed in m².
4. Any area of land in a proposed township or divided township in terms of section 16(4) and/or section 16(5) of this By-law, which is subject to environmentally sensitive portions that include flooding by a 1:100 year flood line, sensitive habitats, wetlands and ridges shall be shown on the layout plan of the township, as an open space reserved for conservation purposes if and when required by the Municipality.
5. Any area of land to be provided for purposes of open spaces and parks shall be zoned in accordance with the purpose for which the land is set aside, in terms of section 47(1) of this By-law;
6. If, in a proposed township or division of a township, part of any area of land subject to flooding, is subject to a 1:100 year flood line, such area shall be provided for the provision of open spaces and parks; and
- (a) if such area of land is less than 32 m measured from the centre of a water course, the area of land shown as an open space or park on the layout plan of the township or division of township, shall be extended to measure 32 m from the centre of the water course; and/or

- (b) this area shall be retained for purposes of nature conservation and not a park for purposes of a park, if required by the Municipality; and
- 7. The area of land to be provided for open spaces or parks in terms of section 47 of this By-law may not be reduced by the area of land to be shown as open spaces or parks in terms of paragraph 6(a) and (b); provided that the Municipality may give consent to reduce this requirement.
- 8. Where reference is made to “residential units” or “dwelling houses/units/residential units” in the calculation of monies and/or land for the provision of open spaces and parks as a result of a land development application the increase in the number of dwelling houses/unit/residential units shall be based on the potential for the development thereof irrespective of the use zone approved by the land development application.
- 9. For purposes of the calculation of monies and/or land to be paid or provided for open spaces and parks the Municipality may determine the area in the formulae based on the size of the property(ies) forming the subject of the land development area, the translation of Floor Area Ratio and Coverage in terms of the Land Use Scheme and land development controls applicable to the property(ies).

SCHEDULE 17**CODE OF CONDUCT OF MEMBERS OF THE MUNICIPAL PLANNING TRIBUNAL, MUNICIPAL APPEALS TRIBUNAL, OPERATING PROCEDURES AND GUIDELINES****PROCEDURE FOR THE MUNICIPAL PLANNING TRIBUNAL TO CONSIDER LAND DEVELOPMENT APPLICATIONS**

This Code of Conduct aims at providing a foundation for procedures to be followed by the Municipal Planning Tribunal, Municipal Appeals Tribunal or Authorised Official to consider Development Applications in terms of the applicable legislation and that authorises the Municipality to take decisions and shall apply *mutatis mutandis*.

A. INTRODUCTION: THE PROCESS OF SUBMISSION OF LAND DEVELOPMENT APPLICATIONS

1. The process refers to all land development applications submitted in terms of this By-law, the Act or other relevant legislation, i.e. national, provincial or municipal.
2. Applicants lodge a land development application with the Department responsible for Development Planning or as the case may be. Depending on the nature of the application, an application will be advertised or not. The method of advertising may differ from one type of application to the other. The application is circulated to various departments within the Municipality as well as those bodies the Municipality is obliged to consult with as prescribed by the different legislation. The application may be circulated to the Ward Councillor for comment at this stage.
3. The different types of land development applications submitted have different procedural requirements, which include different prescribed fees, specific documentations, different advertising requirements, affidavits, etc.
4. Upon submission of the land development applications the administration must ensure that all procedural requirements have been met in terms of the relevant legislations.
5. The Deputy Director for the Municipal Planning Tribunal and committees assigned to him/her shall ensure that all relevant documents have been submitted for consideration of the land development application and may for that purpose prepare a report if required to that effect, read with section 15(2) of this By-law.
6. Once all the advertising periods, as well as circulation dates have expired the application is ready to be processed by the administration.
7. The Department responsible for Development Planning prepares a report capturing the assessment that include assessment and evaluation of evidence presented by the applicant or other parties to the application for their burden of proof in terms of the Act and need and desirability or any other compliance for the application to be considered including policy frameworks, responses to all comments received and specifically dealing with objections.
8. Once a report has been prepared by the Department responsible for Development Planning it will be determined whether the application can be dealt with in terms of powers delegated to the Authorised Official in terms of the categorisation of development applications or whether the application must be referred to the Municipal Planning Tribunal for decision-making in terms of their functions and delegated powers.
9. If an application is referred to the Municipal Planning Tribunal, all relevant documentation, the applicant's memorandum, objections, the applicant's reply to the objections and the official's comments are annexed to a report which sets out the basis of the application.
10. The administration responsible for supporting the Municipal Planning Tribunal arranges for a public hearing contacting all objectors and advising them to attend an inspection of site and the hearing. It is important to send out the notification strictly in accordance with the requirements of the relevant legislation, in most instances fourteen days' notice plus seven days for postal delivery for the hearing.

11. The schedule of meetings and items to be considered during a month may be circulated to the relevant ward councillors, where in terms of section 15 of this By-law, the Ward Councillor is invited to participate in the hearing of the Municipal Planning Tribunal or the Municipal Appeals Tribunal at the beginning of the month.

B. OPERATIONAL FRAMEWORK FOR THE MUNICIPAL PLANNING TRIBUNAL

1. The policy guidelines and operation framework are intended to assist the Municipal Planning Tribunal with decision-making on land development applications and should work towards the implementation of the Integrated Development Plan for Council. These policies would include proposed densities, areas where mixed land use could be supported and policy statements with regard to the treatment of development corridors, etc., before they can be implemented. The most important policy document being the Municipal Spatial Development Framework ("MSDF") and its components.
2. The MSDF's (IDP) shall be adhered to at all times unless it may be departed from as provided for in terms of the Act or this By-law.
3. In terms of the relevant municipal planning legislation the Municipality may take certain decisions with regard to land development applications.
4. In taking decisions as contemplated in the various land development pieces of legislation, such decisions may be regarded as an administrative action in terms of administrative law. The Promotion of Administrative Justice Act, 2000 (Act 2 of 2000) should be complied with at all times. All administrative actions should be lawful, reasonable and procedurally fair. Further, the Municipal Planning Tribunal can be regarded as a quasi-judicial body in the execution of its responsibilities.
5. A quasi-judicial act or function refers to an act or function, which influence the liberty, property or other existing rights of an individual. Submissions made to the Municipal Planning Tribunal will range from new development to change of land use rights on a given site, and they involve both public and private sector initiatives, all of which need to be assessed in terms of their strategic influence on the whole of the City of Tshwane area.
6. Any quasi-judicial body is required to comply with the rules of natural justice, as well as administrative action. This legislation dealing with land development provides that certain requirements be adhered to with regard to any decision that may be taken by the Municipal Planning Tribunal and no discretion exists to deviate therefrom.
7. In order to remain objective in the decision-making process, the applicant will only discuss the application with the relevant officials and objectors prior to the hearing. If the matter is discussed with any member of the Municipal Planning Tribunal prior to the hearing, it could be construed that, a decision taken by the Municipal Planning Tribunal where such interaction did take place, that such a decision is not objective. The planning official will negotiate conditions and problem areas with the applicant and the service departments may need to discuss specific issues relating to implementation. The rules of natural justice, however, indicate that it would be fair to all parties concerned, if negotiations take place prior to the Municipal Planning Tribunal hearings.
8. In order to save time and to ensure that matters do not have to be postponed unnecessarily, applicants and objectors would be requested to submit *points in limine* prior to the meeting. These *points in limine* should be submitted in writing to the administration supporting the Municipal Planning Tribunal within a specific time frame. These may then be dealt with administratively, in consultation with the legal department, prior to the meeting. If necessary, the meeting date may be changed to accommodate the correction of matters, i.e. if all objectors did not receive notification of the meeting.
9. The rules of natural justice, which should be adhered to, include the *nemo index insua causa* rule, i.e. no person may be a judge in his own case. Various case law confirms the above and goes further to apply the principle that "justice should not only be done, but should be seen to be done". In other words, even if it can indisputably be proven that a person is not biased, if it appears to the layman that somebody may be biased, he/she must recuse themselves from the decision-making process.

- 10 A member of the Municipal Planning Tribunal shall not take part in the discussion of or the making of decisions about any matter before the Tribunal in which he/she or his or her spouse, immediate family, partner of employer, or the partner or employer of his or her spouse has, directly or indirectly, may have any pecuniary interest read with section 38 of the Act.

C. SITE INSPECTION

1. Applicants, interested parties and objectors will be requested to bring evidence along to the hearing such as photographs, video recordings, models, etc. with regards to any physical features they wish to base their submission on.
2. Parties will be permitted to argue the relevance of a site inspection at the hearing if they so wish.
3. The Municipal Planning Tribunal will decide whether to go on a site inspection or not. This will follow the next day of the hearing whereafter the hearing will be concluded or where the Department deems it necessary the site inspection can be arranged before the hearing of the land development application.
4. In the case where it has been argued and agreed that the inspection of the site is important, the inspection must be attended by a quorum of the Municipal Planning Tribunal and preferably all the members of the Municipal Planning Tribunal who are due to hear the matter.

The procedure adopted to facilitate this is as follows:

- * The parties agree at the hearing at what time the inspection will take place either on the day, or if the site inspection is scheduled prior to the hearing, as may be determined at the site inspection.
 - * At the inspection the parties are entitled to point out physical features that they intend arguing as being important during the hearing. There shall be no arguments or debates at the site and during the site inspection.
5. The following points should be noted with regard to site inspections:
 - * All the Municipal Planning Tribunal members will concentrate on the physical features pointed out by the parties to the hearing and will at all relevant times pay full attention to the submissions made on site.
 - * The Municipal Planning Tribunal members will follow the Chairman/Presiding Officer on the tour of the site and/or relevant building(s). The inspection will be of a visual nature elucidated by questions or requests for further particulars. No doors, cabinets or drawers are to be opened unless the applicant or his representative offers to do so.
 - * The Chairperson/Presiding Officer will meet the applicant and/or representatives of the applicant and explain the nature and purpose of the site inspection.
 - * The site inspection will be regarded as concluded when the Chairman/Presiding Officer has ascertained that there are no further questions to be asked and informed the participants where and at which time all parties will meet again to conclude the hearing.
 - * No bias towards a decision should be communicated by any Tribunal member at this stage. All members are to remain objective, until the hearing is concluded. Concerns and objections by Tribunal members should be raised in the Tribunal in committee session.
 - * Tribunal members and/or officials will switch off their cellular telephones and/or pagers during site inspection and the formal hearing.
 - * No discussion of any nature whatsoever will be allowed on the bus, should a bus be used, on the merits or physical features or any time prior or after the site inspection thereof.

D. ORDER OF HEARING

1. In order to ensure that proceedings of the Tribunal take place in a dignified atmosphere, the Municipal Planning Tribunal members are requested to refrain from criticizing other officials, expressing disagreement with other members of the Tribunal or making statements, which could be construed as pre-judgment of the issue before or during the hearing itself. Members are free to express themselves fully at the decision-making stage of the proceedings. Members should respect the procedures by asking leave from the chair to leave the proceedings.
2. If any Municipal Planning Tribunal member or his or her family has a vested interest as contemplated in section 38 of the Act, in the application, he/she should recuse himself or herself from the hearing for the application.
3. The Appeal Court has expressed itself as follows regarding the principles that govern properly conducted meetings: -
 - * *"The Municipal Planning Tribunal has specially been created to deal with disputes relating to administration and are not bound to follow the procedure of a court of law. Certain elementary principles, speaking generally, they must have due and proper opportunity of producing their evidence and stating their contentions, (and the statutory duties imposed must be honestly and impartially discharged). These elementary principles must be regarded as embodied in the Act, and regulations running counter to them could be upheld."*
4. The above principles should be seen to be observed both at the site inspection and the hearing in order to enhance the reputation of the Tribunal as a credible body and to ensure that the Tribunal proceedings cannot be attacked in the courts on the basis that such principles were not properly observed.
5. The procedure adopted in the hearing shall be in accordance with section 18(3) of this By-law;

E. IN-COMMITTEE DISCUSSIONS

1. The Tribunal may approve the application as submitted, in an amended form subject to conditions, refuse the application or postpone its decision as contemplated in the provisions of this By-law read section 35, 40 and 42 of the Act. The Tribunal should also take a decision on the merit of an application and look at all the relevant information and disregard the irrelevant information. The Tribunal has to apply its mind in the consideration of an application before it.
2. The Chairman/Presiding Officer facilitates the Tribunal discussions. It is the duty of the legal adviser to ensure that the decision that is made can be substantiated by the relevant facts and can be upheld in a court of law. The proceeding is also recorded and the Tribunal should state its reasons for the decision on record.
3. If the Tribunal intends to change the conditions of an application substantially, it should be done in consultation with the parties to the application. The development planning legislation makes provision for the amendment of the application, after consultation with the applicant and/or parties to the Tribunal hearing. However, no greater rights than that which has been applied for and consequently advertised may be asked for or given or where the rights of an interested and affected party are affected whether the rights are increased or not can be granted in an amended form.
4. An application can only be postponed for relevant reasons. These include: by request and agreement of the objectors, if points *in limine* were raised, adequate notification of the hearing was not received, etc.
5. Consideration of the application should be done with due regard to all relevant facts, policies and in particular the Integrated Development Plans and Municipal Spatial Development Framework with reference to section 35 of the Municipal Systems Act, 2000 (Act 32 of 2000) and section 35, 40 and 42 of the Act. It is the responsibility of the Council to formulate policy, including consultation with all stakeholders not that of the Municipal Planning Tribunal and this should be taken into account.

F. OBJECTIVES AND DEVELOPMENT PRINCIPLES FOR CONSIDERATION

The objectives and development principles as set out in sections 3, 6 and 7 of the Act must be considered by the Municipal Planning Tribunal in their consideration of the land development applications, however specific reference thereto during the deliberation and decision of applications shall not be required.

G. ASSISTANCE IN TAKING DECISIONS**1. Council policies**

Some of the developed areas of City of Tshwane are subject to development policies that were developed for those areas. These are in many cases very detailed and address the specific needs and dynamics of the various areas. These policy documents were drawn up in consultation with the affected community and where it has been approved by Council and incorporated into the RSDF's of the Municipality may be considered. The policies also included an evaluation of the infrastructure capacity and transportation routes, and development proposals were made accordingly.

2. Official's Comments

The Department responsible for Development Planning or as the case may be assesses applications that are submitted to the Municipality. Planning staff is trained to assess the impacts of development and make recommendations thereon. The Municipal Planning Tribunal is a quasi-judicial body, and therefore need to make the final decision on development applications, but the planning staff act in an advisory capacity as professionals in planning in the Municipality to the Municipal Planning Tribunal. Note that the Department responsible for Development Planning is not a party to the application, but merely provides a professional assessment of the application and recommendations to guide and assist the Municipal Planning Tribunal to make a decision and for that purpose the report contemplated in section 15(2) of this By-law shall include the information as contained in this By-law but for summary may include:

- * Site details and important physical factors that may impact on the development;
- * Development context of the area that may impact on the site;
- * History of development in terms of use, scale and intensity;
- * Impact of the proposed development on the surrounding properties and area;
- * Assessment of proposed development in terms of Council policies and infrastructure; and
- * Recommendations from a town planning point of view.

It is the responsibility of the planning official to obtain the comments of the other service departments and affected parties and to assess the appropriateness of the development.

3. The Chair/Presiding Officer and Legal Adviser

The legal adviser assist the Tribunal to make decisions that are in accordance with the various procedures and guidelines stated in legislation. The legal adviser should also advise the Tribunal of the scope of decisions that may be made, and the necessary procedures to be followed.

If reasons for the Tribunal decision are required, it is the responsibility of the legal adviser to ensure reasons are recorded for the tribunal discussion. The legal adviser and/or chairperson/presiding officer have to represent and state the reasons for Tribunal decisions. It is thus imperative that the correct procedures and motivations be used in decision making. The legal adviser should ensure that a quorum is present at all times, that the members of the hearing were present at the site inspection and that the relevant legislation is adhered to at all times.

4. Infrastructure Capacity

There is a close relationship between the availability of infrastructure and development that can take place. In terms of the relevant development planning legislation it is the responsibility of the Municipality to ensure that the development is provided with the necessary infrastructure or that arrangements have been made for the provision thereof.

5. Third (3rd) party agreements and conditional withdrawal of objections.

In terms of section 18(3)(n) of this By-law the Municipal Planning Tribunal shall not be bound by agreements reached between parties to the land development application and the assessment and imposition of conditions shall be done based on the facts and merits in front of it.

H. APPLICABLE LEGISLATION AND LAND USE SCHEME

All members of the Tribunal shall have a duty to familiarize themselves with the content of any legislation, policy, plan framework in terms of which they consider any matter before it and the provisions of the Promotion of Administrative Justice Act, 2000 (Act 2 of 2000).

They shall have specific regard to what shall be required by the applicant to be proven in terms of the said legislation in order for the land development application or any matter before it, to be considered.

I. NOTICE V. AGENDA

A notice in terms of this By-law to any member, whether in the form of an Agenda or not, shall have the same purpose as a subpoena to serve on the Municipal Planning Tribunal and only formal apologies and alternative arrangements approved by the Chairperson/Presiding Officer appointed in terms of the act, shall be accepted; provided that where a member submits formal apology, such apology shall be submitted within a reasonable time before the date of the hearing in order for alternative arrangements to be made.

J. ATTENDANCE REGISTER

Every member attending a meeting must sign his or her name in the attendance register.

K. ADJOURNMENT IN THE EVENT OF NO QUORUM

- ☐ If a quorum is not present at the expiry of 30 minutes after the time scheduled for a meeting, the meeting may not be held unless it is decided, with the consent of the majority of the members present, that a further 15 minutes should be allowed to enable a quorum to be present.
- ☐ The quorum at the hearing(s) of the Tribunal will be three (3) or more members, including the Chairperson and of which one (1) member shall be a non-municipal official as contemplated in section 40 (2) of the Act.

L. METHOD OF VOTING DURING MEETING(S)

- ☐ The members of Municipal Planning Tribunal will be required to vote in favour of or against the recommendation of the report(s) or make any other recommendation and vote for the said recommendation.
- ☐ Should there be an equal number of votes in respect of a proposal/application during meeting(s) the Chairperson/Presiding Officer of a Tribunal must record his or her casting vote.

M. CONSIDERATION OF THE MINUTES OF A PREVIOUS MEETING OR MEETINGS

Due to the rotation of members of the Municipal Planning Tribunal and/or Municipal Appeals Tribunal the minutes must be circulated to the Presiding Officer and all members, and it may be amended in accordance with any comments received by the Presiding Officer, Chairperson or Members and signed off by him/her.

N. RECORDING

A Municipal Planning Tribunal is a tribunal of record and all the documents submitted and the proceedings of the committee shall, consequently, be recorded. Provision must also be made for the recording of the proceedings during the site inspection, alternatively, that such proceedings be read into the record by the chairperson or his/her nominee during the site inspection subject to sections 18(7), 20(8) and (11) of this By-law.

DECLARATION

I, hereby declare that I have read and understand the contents of the Code of Conduct. I further declare that I will be always bound by the Code of Conduct and Operational Procedures in my participation as a member of the Municipal Planning Tribunal.

.....
Signature

.....
Date

SCHEDULE 18**EXEMPTION OF FEES IN TERMS OF SECTION 26(6) OF THIS BY-LAW**

1. An applicant may request the Municipality for exemption of payment of application fees and/or fees for a copy of the Land Use Scheme or any component thereof in the following instances:
 - (1) The proposed land development application will be for National, Provincial or Municipal uses; and/or
 - (2) Municipal projects and/or Consultants that have been appointed by the Municipality to lodge a specific land development application or project; and/or
 - (3) academic research projects.
2. The applicant must submit at least the following documentation before submission of a land development application as contemplated in section 16 of this By-law for completeness of his/her request:
 - (1) written motivation with the reasons for exemption of fees;
 - (2) Proof of ownership of the proposed application property(ies);
 - (3) proof that the proposed development will be of National, Provincial or Municipal purposes or interest; and/or
 - (4) proof to the satisfaction of the Municipality that the project is for academic research; and/or
 - (5) indication that the proposed application site falls within a Demarcated area as contemplated in the Metropolitan Spatial Development Framework read with section 21 of the Act.
3. Exemption for payment of application fees must be granted before the submission of a land development application, failing which section 26(3) of this By-law shall apply.
4. Land development applications lodged in terms of section 16(16) read with sections 16(1), 16(2), 16(3) and 16(12) of this By-law in designated areas as contemplated in the Municipal Spatial Development Framework (MSDF) and/or Regionalised Spatial Development Framework as a component of the MSDF, read with section 21(k) of the Act, are exempted from the payment of application fees.

SCHEDULE 19

CONDITIONS TO BE INSERTED IN THE MEMORANDUM OF INCORPORATION OF A NON-PROFIT COMPANY

The following conditions, as the case may be, and as contemplated in section 34 of this By-law shall be included in the documents establishing a non-profit company(ies) and shall be filed with the Registrar Companies where applicable, which condition may not be amended without the consent of the Municipality.

- (1) The main purpose of the non-profit company shall be to provide access, engineering services and maintain the said engineering services, own, maintain and manage access erven, open spaces and/or recreational areas for the benefit of the owners of the proposed Portions/Erven within the development and/or township
- (2) Each and every owner of Portions of Erf OR Erven in Extension ... Township (*insert numbers of newly created portions/Erven in the township*) and/or owners of units erected thereon, shall have free access over Portion/s of Erf (*insert number/s of the access erf/erven*) to afford them access to a public road.
- (3) Each and every owner of Portions of Erf OR Erven in Extension ... Township (*insert numbers of newly created portions/Erven in the township*) and/or owners of units erected thereon, shall have free entrance to Portion/s of Erf (*insert the number/s of the private open space erf/erven*).
- (4) The Municipality shall not be liable for the malfunction of the surfacing of the access erf/erven, the private open space erf/erven, the storm water drainage system and/or any engineering services in or on the newly created erven.
- (5) The entire Portion/s of Erf (*insert number/s of the access erf/erven*) shall be subject to a servitude for municipal purposes and right of way in favour of the Municipality and each and every Erf/Portion or Unit in the township/subdivision or development.
- (6) The Municipalities engineering services departments and its emergency services are guaranteed 24 hour access to Portion/s of Erf (*insert number/s of the access erf/erven*) to maintain the Municipality's installations and/or to provide services to the owners of the newly created erven.
- (7) Portion/s of Erf (*insert the number/s of the access erf/erven and private open space erf/erven*) shall be maintained at its own costs by (*insert the name of the NPC*) in good order and repair, to the satisfaction of the Municipality, failing which such maintenance will be done by the Municipality at the costs of the (*insert the name of NPC*).
- (8) (*insert the name of the Section 21 company*) shall undertake not to submit an application to rezone Portion/s of Erf/Erven (*insert the number/s of the access erf/erven and private open space erf/erven*).
- (9) Portion/s of Erf (*insert the number/s of the access erf/erven and private open space erf/erven*) shall not be alienated to or transferred into the name of any purchaser other than (*insert name of the NPC*) without the written consent of the Municipality first having been obtained.
- (10) (*insert the name of the NPC*) shall not be de-registered at the Registrar of Companies without the written consent of the Municipality first having been obtained.
- (11) The street name allocated to the internal road/s (over the access erf/erven) and the street numbers allocated to the newly created erven in the development, shall be properly and clearly displayed and shall be maintained by (NPC) to the satisfaction of the Municipality, failing which such maintenance will be done by the Municipality at the costs of the (NPC).

- (12) Neither the access Erf..... nor the private open space Erf in the development shall be bonded.
- (13) The developer shall become and remain a member of the NPC, until the last transfer of any portion/erf or unit within the development and shall be liable for all rates and taxes, or metered services payable in relation to any of the portions/erven or units including payments due to the Municipality on the remainder of the development, should they have separate title or not.
- (14) This Memorandum of Incorporation shall not be amended, without the written consent of the Municipality first being had and obtained;
- (15) The developer shall for purposes of the remainder of the development after having sold and transferred the first unit, erf or portion remain a member of the NPC but shall only have one vote within the NPC for the remaining part of the development whether Certificates of Registered Title have been registered or through sectional title ownership in the name of the developer or any subsidiary or company of which the developer is the full shareholder or partial shareholder;
- (16) Any other condition which in the opinion of the Municipality is deemed expedient.

SCHEDULE 20**REQUIREMENTS FOR THE SUBMISSION OF AN APPLICATION FOR THE
CANCELLATION OF A LAND DEVELOPMENT APPLICATION IN TERMS OF
SECTION 23(3) OF THIS BY-LAW**

1. An owner or applicant may request the Municipality to cancel a land development application as contemplated in terms of section 23(3) of this By-law and for purposes of a complete submission of this request, submit the following documentation:
 - (1) proof that the applicant requesting cancellation, have the authority to do so;
 - (2) a written notification for the cancellation;
 - (3) submit proof that all the persons as contemplated in section 16(1)(f) to (n) of this By-law have been notified of the request for cancellation of the land development application;
 - (4) submit an acknowledgement that the owner shall not have any claim for any re-instatement of such land development application; and
 - (5) if the applicant is not the owner of the property(ies) a **power of attorney** that complies with the provisions of section 46 and Schedule 21 to this By-law.

SCHEDULE 21**REQUIREMENTS FOR THE SUBMISSION OF A POWER OF ATTORNEY
IN TERMS OF SECTION 46 OF THIS BY-LAW**

- (1) A power of attorney for purposes of section 46 of this By-law for any land development application or any other purpose contemplated in this By-law, other application or request either in terms of this By-law, Land Use Scheme in operation or any other applicable law relating to municipal planning, made on behalf of the owner of property shall comply with the following:
- (a) it shall contain detail with regard to the actions to be taken on behalf of the owner including but not limited to:
 - (i) the type of applications, actions and/or representation to be done by the person being authorised in terms of the power of attorney;
 - (ii) the person and/or legal entity on whose behalf any application, actions and/or representation is to be done or made;
 - (iii) details of the person and/or legal entity who will be making the application, action and/or representation on behalf of the owner as contemplated in paragraph (ii);
 - (iv) may include any other action that may arise out of the power of attorney to which the action in paragraph (i) relates;
 - (v) may include the requirement that the owner shall ratify, allow and/or confirm any promise, agreement or action done on behalf of the owner that may be done or permitted to be done legally in terms of the power of attorney;
 - (vi) must include, where the owner wishes to withdraw and/or cancel an application, action and/or representation contemplated in paragraph (i), specifically state that the person or legal entity contemplated in paragraph (iii) has such power to withdraw and cancel the application, actions or representations on behalf of the owner.
 - (b) A power of attorney contemplated in paragraph (1)(a) by the owner of the property shall be substantially, in the opinion of the Municipality, in accordance with COT: F/22, to this By-law if he/she is not the owner of property as contemplated in section 46 of this By-law read with paragraph (1)(a) and shall further comply with the following:
 - (i) the power of attorney must correspond with the registered Title Deed; provided that:
 - (aa) if a property changes ownership while an application is being considered, the new owner must submit a power of attorney indicating that he/she accepts the rights and obligations arising out of the application, actions and/or representations made by or on behalf of the previous owner and wishes to continue with the application subject to the provisions of section 29 of this By-law; specifically –
 - (bb) before any amendment scheme may be promulgated read with section 16(2)(g) and section 29 of this By-law; and/or
 - (cc) in any other event before the land use rights may come into operation or may be exercised;
 - (ii) the power of attorney shall be accompanied by such documentation as may be required by the Municipality in terms of section 29 of this By-law and the Schedules to this By-law;
 - (c) if the registered owner is a company, close corporation or trust, the applicant must submit a resolution of the company, close corporation or trust substantially, in the opinion of the Municipality, in accordance with this Schedule read with COT: F/1 to this By-law stating the grounds on which the applicant is authorised to act on behalf of the company, close corporation or trust; and

a copy of the following must be attached:

- (i) a copy of the CM 29 form in the case of a company;
- (ii) a copy of the CK 1 or 2 forms in the case of a close corporation; and
- (iii) letter of appointment of trustees in the case of a trust; and

the resolution contained in this paragraph shall not be regarded as a power of attorney nor shall it exempt the applicant or any other person from submitting a power of attorney in terms of section 46 of this By-law;

- (d) if and when required the Municipality may request that the owner granting a power of attorney in terms of section 46 of this By-law must state his/her marital status: provided that:
 - (i) in the case of a natural person and specifically where the owner granting any power of attorney is married in community of property the person granting the power of attorney shall:
 - (aa) provide proof that his/her spouse or partner has consented to the granting of the power of attorney; and
 - (bb) shall for purposes of paragraph (aa) co-sign the power of attorney / application form.
- (e) Where any action as contemplated in paragraph (1)(a) read with section 46 of this By-law is taken on property or land on which a sectional title scheme has been opened:
 - (i) the owners of the sections and/or the body corporate, as may be required by the Municipality, shall give a power of attorney for the land development application read with paragraph 1(a) of this Schedule; and
 - (ii) in the case of a body corporate contemplated in paragraph (i) an original resolution granting signing powers to a trustee or other entity or person of the Body Corporate, to sign on behalf of the body corporate a power of attorney to bring a land development application; and
 - (iii) a consent from any other person and/or legal entity to whom other registered rights have been granted which may include exclusive use areas or rights of extension, as contemplated in the Section Titles Act, Act, 1986 (Act 95 of 1986), which in the opinion of the Municipality may be affected by actions contemplated in paragraph (e).
- (f) Where any representation is made on behalf of an interested person or group of interested persons by any person or organization whether registered or not, the person or organization authorised shall provide a power of attorney and/or a resolution authorizing such person or organization acting on behalf of an interested person or group of interested persons; provided that nothing contained in this By-law or Schedules to this By-law prohibits the Municipality from requesting any organization or body acting on behalf of a group of interested and affected parties, proof of membership or representation.
- (g) Where the owner of property is the Municipality or the land is vested under the control and management of the Municipality and a land development application, request or other application, or action or representation is made on behalf of the Municipality in terms of section 46 read with paragraph (1):
 - (i) the applicant or any person submitting a land development application, request or other application or undertakes any action or representation in terms of this By-law, Land Use Scheme or other legislation shall be duly authorised by:
 - (aa) Municipal Council through a Council Resolution; and/or
 - (bb) the Executive Authority of the Municipality; and/or

- (cc) the Municipal Manager of the Municipality; and/or
 - (dd) any person or body duly delegated; as the case may be;
 - (ii) which authorization shall be in writing and shall substantially comply with the provisions of the Schedules to this By-law.
- (2) In respect of a land development application, request or action as contemplated in paragraph (1), where the land to which the application, request or action relates:
 - (a) is held in joint ownership, the application, request or action shall be signed by each owner of a share therein or by his/her authorised agent;
 - (b) is registered in the name of a partnership, the application, request or action shall be signed by one or more of the partners on behalf of the partnership or by the authorised agent of the partnership;
 - (c) is registered in the name of a company, the application, request or action shall be signed by a director of the company over his designation on behalf of the company or by the authorised agent of the company subject to the provisions of paragraph (1)(c) of this Schedule.
- (3)
 - (a) If in terms of section 46 of this By-law an owner of property fails to submit a power of attorney for a land development application or request in terms of this By-law, Land Use Scheme or other relevant legislation, the application shall be regarded as incomplete; and
 - (b) in the case of any other action and/or representation the Municipality that requires a power of attorney or documents in terms of paragraph (1), shall not be obliged to deal with the said action and/or representation, as the case may be.

SCHEDULE 22

REQUIREMENTS FOR THE SUBMISSION OF AN APPLICATION FOR THE EXCISION OF AN AGRICULTURAL HOLDING IN TERMS OF SECTION 32(f) OF THIS BY-LAW

1. An owner of a property(ies) who wishes to apply for the excision of an agricultural holding from the Agricultural Holding Register and the Registrar of Deeds as contemplated in terms of section 32(f) of this By-law, shall apply to the Municipality in the forms as set out in COT: F/1 and COT: F/10 to this By-law, and such application shall, in addition to the fees prescribed be accompanied by the maps and documents indicated in paragraph 2 of this Schedule.
2. The applicant shall for purposes of a complete submission of an application in terms of section 32(f) of this By-law at least submit the following documentation:
 - (1) an original official receipt or **proof of EFT payment** of the application fee; the application will not be processed before confirmation of payment has been received and failing to make payment of such fee and in such manner as the Municipality may prescribe, may result in the application being rejected read with Regulation 14(1)(i) of the Regulations of the Act;
 - (2) a **cover letter** addressed to the Department responsible for Development Planning;
 - (3) the completed and signed **application form** as set out on COT: F/1;
 - (4) a **power of attorney** that complies with the provisions of section 46 and Schedule 21 to this By-law;
 - (5) if the property is encumbered by a bond, the **bondholder's consent** of all bonds registered against the title deed of the property(ies);
 - (6) a **motivating memorandum** with at least the following information:
 - (a) indicate the reasons for the proposed excision of the agricultural holding;
 - (b) indicate any other land development application submitted that necessitates the excision of the agricultural holding from the Agricultural Holding Register;
 - (c) purpose of the excision application (whether it is intended to remove the restrictive conditions relevant to Agricultural Holdings or are as a result of an application contemplated in paragraph (b)); and
 - (d) if the Agricultural Holding is excised the farm register into which it will be re-incorporated with an indication whether that farm is exempted in terms of the Subdivision of Agricultural Land, 1970 (Act 70 of 1970);
 - (7) a **locality plan** indicating where the agricultural holding is situated as well as the exact boundaries of the proposed division(s) of the agricultural holding;
 - (8) a copy of the **approved agricultural holding diagram or General Plans** as approved by the Surveyor-General;
 - (9) the **agricultural holding layout plan** on a scale of 1:1 000, 1:1 250, 1:1 500, 1:2 000, 1:2 500 or 1:5 000 as the case may be, or as determined by the Municipality;
 - (10) a copy of the **Title Deed** which is registered in the Deeds Office at the time when the application is submitted or registered ownership or beneficial ownership of property, with all the pages including the endorsement pages and any notarial deed of agreement and/or other rights and/or servitude(s) registered against the property; provided that a draft Title Deed shall not be acceptable.

SCHEDULE 23**REQUIREMENTS FOR INFORMATION TO BE CONTAINED IN THE NOTIFICATIONS FOR PUBLIC PARTICIPATION OF LAND DEVELOPMENT APPLICATIONS SUBMITTED IN TERMS OF SECTIONS 16(1), 16(2), 16(3), 16(4) AND 16(12)(a)(iii) OF THIS BY-LAW**

1. An applicant who in terms of the provisions of this By-law is required to notify the public or interested and affected parties of a land development application shall be done substantially in accordance with Schedule 13 read with COT: F/12, COT: F/13, COT: F/14, COT: F/16 or COT: F/39 of this By-law with the following additional information included in the notification:

“Should any interested or affected party wish to view the application it can be perused at the following Municipal Office (indicate the relevant Municipal Office)

Should the Municipal Offices be closed or in the case of any other eventualities the land development application cannot be perused or a copy thereof cannot be obtained, a copy can be requested from the Municipality, by requesting such copy through the following contact details: (indicate the specific e-mail address that the interested/affected party can use to obtain the electronic copy of the application from the Municipality)

The applicant may upon submission of the application forward a copy electronically to any interested and affected party and may publish the application on their website, if any. The applicant shall ensure that the copy published or forwarded to any interested and affected party shall be the copy submitted with the Municipality to (indicate the specific e-mail address that the interested/affected party can use to obtain the electronic copy of the application from the Municipality)

For purposes of obtaining a copy of the application, it must be noted that the interested and affected party must provide the Municipality and the applicant with an e-mail address or other means by which to provide the said copy electronically.

No part of the documents provided by the Municipality or the applicant, may be copied, reproduced or in any form published or used in a manner that will infringe on intellectual property rights of the applicant.

Should any interested or affected party not take any steps to view and/or obtain a copy of the land development application, the failure by an interested and affected party to obtain a copy of an application shall not be regarded as grounds to prohibit the processing and consideration of the application.”

2. The applicant shall upon receiving a request for a copy of a land development application as contemplated in the notice in terms of this Schedule, provide a copy within 3 (three) days of the request by the interested and affected party as contemplated in 1. above and shall certify that he/she has provided a full copy as submitted with the Municipality through an affidavit confirming this.
3. Deleted.
4. The applicant shall send and/or publish the application as it was submitted to the Municipality and any addition, alteration or amendment, or removal of any information that did not form part of the application submitted with the Municipality as the application shall be regarded as having contravened the provisions of this Schedule, which contravention is an offence in terms of this By-law.
5. Should the applicant fail to provide a copy of the land development application within the prescribed time period as contemplated in 2. above the request for a copy of the land development application shall be regarded as an objection and the person having requested the copy of the application shall be regarded as an objector of record.
6. The applicant shall retain proof of any request and compliance with the request for a copy of the application and shall submit this together with his/her proof of advertising as contemplated in the Schedules related to the land development applications referred to in the preamble of this Schedule.

SCHEDULE 24**REQUIREMENTS FOR THE SUBMISSION OF AN APPLICATION
FOR EXEMPTION IN TERMS OF SECTION 49 OF THIS BY-LAW**

1. A person who wishes to apply for exemption from a procedural provision of this By-law contemplated in section 49(2) of this By-law, shall apply to the Municipality in the forms as set out in COT: F/1 to this By-law, and such application shall, in addition to the fees prescribed be accompanied by the documents indicated in paragraph 2 of this Schedule.
2. The applicant shall for purposes of a complete submission of an application in terms of section 49(2) of this By-law at least submit the following documentation:
 - (1) an original official receipt or **proof of EFT payment** of the application fee; the application will not be processed before confirmation of payment has been received and failing to make payment of such fee and in such manner as the Municipality may prescribe, may result in the application being rejected read with Regulation 14(1)(i) of the Regulations of the Act;
 - (2) a **cover letter** addressed to the Department responsible for Development Planning;
 - (3) the completed and signed **application form** as set out on COT: F/1;
 - (4) a **power of attorney** that complies with the provisions of section 46 and Schedule 21 to this By-law;
 - (5) a **motivating memorandum** with at least but not limited to the following information:
 - (a) shall provide information relating to the application for which exemption of the procedural requirements of this By-law is requested;
 - (b) shall indicate the reasons and show good cause as to why the proposed exemption may be granted;
 - (c) shall set out which section of this By-law exemption is being applied for and, accompanied by full motivation why such exemption should be granted;
 - (d) shall clearly set out why the exemption will not prejudice any organ of state (if the applicant is not an organ of state), the Municipality or interested and affected parties.
 - (6) a copy of the **Title Deed** which is registered in the Deeds Office at the time when the application is submitted or registered ownership or beneficial ownership of property, with all the pages including the endorsement pages and any notarial deed of agreement and/or other rights and/or servitude(s) registered against the property(ies); provided that a draft Title Deed shall not be acceptable.

SCHEDULE 25

REQUIREMENTS FOR THE SUBMISSION OF AN OBJECTION AND/OR COMMENTS ON A LAND DEVELOPMENT APPLICATION IN TERMS OF SECTION 16 OF THIS BY-LAW

1. An objector, as defined in terms of this By-law, or person wanting to comment on an application ("commenter"), who wishes to submit an objection or comment on a land development application, in terms of the provisions of section 16 of this By-law, shall do so substantially in the format as set out in COT: F/31 to this By-law, and such submission shall further substantially comply with the requirements as indicated in paragraph 2 of this Schedule.
2. The person who wishes to submit an objection to a land development application shall for purposes of a complete submission in terms of section 16 of this By-law, at least submit the following information and/or documentation:
 - (1) full contact details, as defined in terms of this By-law including an e-mail address, which they warrant will be accessed and read by the person submitting the objection;
 - (2) the completed and signed **form** as set out on COT: F/31 that can be obtained from the Municipality and/or the applicant;
 - (3) a **power of attorney** that complies with the provisions of section 46 and Schedule 21 of this By-law, when acting on behalf of any other person, or body and/or association;
 - (4) a **motivation of the objection** or comment with at least the following information:
 - (a) a clear indication of the interest of the person submitting the objection as contemplated in section 45(3) of the Act;
 - (b) confirmation that the objector or person commenting has perused the land development application as submitted or provided to him by the applicant as the case may be;
 - (c) the reasons for the objection and/or comment, which reasons must relate to any specific town planning principles in the general understanding thereof and objections and/or comments on the application; provided that submissions made that do not relate to any town planning considerations contemplated in the Act and the By-law, shall not be considered or regarded as an objection;
 - (d) where the objector(s) or commenting body is an "**owners association, property owners association and/or homeowners association and/or a voluntary association**" (collectively referred as the association), as contemplated in this By-law, the association shall provide the following:
 - (i) proof of membership of the association, to the satisfaction of the Municipality;
 - (ii) proof of an Annual General Meeting having been held and/or specific resolution allowing the Chairperson to act on behalf (including the power to delegate any other member) of the association read with section 46 of this By-law.
 - (e) A declaration in terms of COT: F/32 whereby the person acting on behalf of the association confirms that any submission, decision, concession or agreement by the said person, shall be regarded as having been accepted by its members.
 - (f) In the event that a person who objected or commented on the land development application, alienated his / her property to a new owner, the new owner of the property will not automatically be the successor of the objection/comments of the previous owner of the property. The new owner should apply for intervenor status for purposes of being recognized as an objector or a commenting person/body, to a land development application unless specific authority was granted, by the previous owner, to act on behalf of the transferor or objector or commenting person/body, through a Power of Attorney granted to him/her by the objector or commenting person/body in terms of section 46 of this By-law.

SCHEDULE 26

**PETITION FOR INTERVENOR STATUS IN TERMS OF SECTION 45 OF THE ACT
READ WITH REGULATION 31 OF THE REGULATIONS OF THE ACT.**

1. Any member of the public who wishes to apply for intervenor status in terms of section 45 of the Act read with Regulation 31 of the Regulations of the Act shall apply to the Municipality in the petition form as set out in COT: F/29 to this By-law, and such application shall, in addition to the fees prescribed, be accompanied by the documents indicated in paragraph 2 of this Schedule.
2. The applicant shall submit at least for purposes of a complete submission of the petition the following documentation:
 - (1) An original receipt or **proof of EFT payment** of the application fee, the application will not be processed before confirmation of payment has been received and failing to make payment of such fee and in such manner as the Municipality may prescribe, may result in the application being rejected read with Regulation 14(1)(i) of the Regulations of the Act;
 - (2) A **cover letter** addressed to the Department responsible for Development Planning;
 - (3) The complete and signed **petition form** as set out in COT: F/29 this By-law;
 - (4) If the petitioner act on behalf of a different person or group of people a **power of attorney** that complies with section 46 and Schedule 21 of this By-law;
 - (5) A **motivation memorandum** with at least but not limited to the following information:
 - (a) demonstrate that the petitioner's rights may be affected by the decision of the Municipal Planning Tribunal or Authorised Official or that his/her rights will be adversely affected by the decision of the Municipal Appeals Tribunal, read with section 20 of this By-law;
 - (b) that the petitioner represents a group of people who have a direct concern in the proceedings;
 - (c) that the petitioner's ability to protect his/her interest will be impeded by the decision of the Municipal Planning Tribunal, Authorised Official or Municipal Appeals Tribunal and that his/her interest is not adequately represented by the current parties to the proceedings; and
 - (d) that the petitioner will provide a different perspective to the issues before the Municipal Planning Tribunal, the Authorised Official or the Municipal Planning Tribunal.
 - (6) An **affidavit** that state at least the following:
 - (a) That the petitioner did not collude with any applicant, objector or appellant;
 - (b) That he/she is willing to deal with or act in regard to the application or appeal as the Municipal Planning Tribunal, Authorised Official or Municipal Appeals Tribunal may direct; and
 - (c) Date that the petitioner has become aware of the proceedings of the Municipal Planning Tribunal, the Authorised Official or the Municipal Appeals Tribunal.
 - (7) Proof that a copy of the **petition for intervenor status was served** on the applicant of the relevant land development application.
3. In terms of Regulation 31(5) of the Regulations of the Act note that a determination by the Municipal Planning Tribunal, Municipal Appeals Tribunal or the Authorised Official or his/her delegated committee, whether a petitioner qualifies as an interested person is final and shall be communicated to the petitioner and the parties to the proceedings.

SCHEDULE 27**SUBMISSION OF DOCUMENTATION FOR PENDING DECISIONS OR APPLICATIONS IN TERMS OF SECTIONS 3(13) AND 3(14) OF THIS BY-LAW**

1. Any applicant who wishes to apply to the Municipality for the adoption and linking of the land use rights as approved by the erstwhile municipalities as set out in section 3(13) and 3(14) of this By-law, shall apply to the Municipality in the forms as set out in COT: F/1 and COT: F/30 to this By-law and such application shall, in addition to the fees prescribed, be accompanied by the documentation indicated in paragraph 2 of this Schedule.
2. The applicant shall at least for purposes of a complete submission of this application in terms of section 3(13) and 3(14) of this By-law, submit the following documentation:
 - (1) an original official receipt or **proof of EFT payment** of the application fee; the application will not be processed before confirmation of payment has been received and failing to make payment of such fee and in such manner as the Municipality may prescribe, may result in the application being rejected read with Regulation 14(1)(i) of the Regulations of the Act;
 - (2) a **cover letter** addressed to the Department responsible for Development Planning;
 - (3) the completed and signed application forms as set out in COT: F/1 and COT: F/30 to this By-law;
 - (4) if the applicant is not the owner of the property(ies) a **power of attorney** that complies with the provisions of section 46 and Schedule 21 to this By-law;
 - (5) copy of the official **approval letter** and/or **resolution by the relevant authority** issued by the erstwhile municipality indicating the approval of certain land use rights;
 - (6) **any land development application documents that may be interpreted as Scheme documentation**, e.g., the approved amendment scheme or the development controls or **conditions of establishment**;
 - (7) a copy of the **advertisement** of the land development application (if applicable);
 - (8) proof of **payment of bulk service contributions**/proof of **compliance of all pre-promulgation**/pre-adoption conditions (if applicable);
 - (9) a copy of the **zoning certificate** not older than three months;
 - (10) a copy of the **Title Deed** not older than three months or as may be determined by the Municipality which is registered in the Deeds Office or registered ownership or beneficial ownership of property, with all the pages including the endorsement pages and any notarial deed of agreement and/or other rights and/or servitude(s) registered against the property; provided that a draft Title Deed shall not be acceptable; and
 - (11) any other documentation that can assist the Municipality in order to verify the validity of the proposed approval.

SCHEDULE 28**APPLICATION FOR EXEMPTION FROM SECTION 13(5)(b) OF THIS BY-LAW**

1. Any person(s) who wishes to apply for exemption in terms of section 13(5)(b) of this By-law must submit a request to the Municipality.
2. The applicant shall at least for purposes of a complete submission of the application for exemption submit the following documentation:
 - (1) an original official receipt or **proof of EFT payment** of the application fee; the application will not be processed before confirmation of payment has been received and failing to make payment of such fee and in such manner as the Municipality may prescribe, may result in the application being rejected read with Regulation 14(1)(i) of the Regulations of the Act;
 - (2) a **cover letter** with the written request for exemption addressed to the Department responsible for Development Planning;
 - (3) a **motivational memorandum** stating the reasons for the request for the exemption;
 - (4) a copy of the **Title Deed** which is registered in the Deeds Office at the time when the application is submitted or registered ownership or beneficial ownership of property, with all the pages including the endorsement pages and any notarial deed of agreement and/or other rights and/or servitude(s) registered against the property; provided that a draft Title Deed shall not be acceptable;
 - (5) if the properties are encumbered by a bond, the **bondholder's consent** of all bonds registered against the title deed of the property(ies);
 - (6) if the applicant(s) is not the owner of the properties a **power of attorney** that complies with the provisions of section 46 and Schedule 21 to this By-law.

SCHEDULE 29

REQUIREMENTS FOR THE SUBMISSION OF A CONSENT USE LAND DEVELOPMENT APPLICATION IN TERMS OF SECTION 16(3) OF THIS BY-LAW AND THE RELEVANT CLAUSE(S) OF THE LAND USE SCHEME

1. An owner of a property(ies) who wishes to apply in terms of section 16(3) of this By-law read with the relevant Clause(s) of the Land Use Scheme for a consent use application relating to his/her property(ies), shall apply to the Municipality in the Forms as set out in COT: F/1, COT: F/10 and COT: F/34 to this By-law, and such application shall, in addition to the fees prescribed be accompanied by the maps and documents indicated in paragraph 2 of this Schedule.
2. The applicant shall submit at least for purposes of a complete submission of an application in terms of section 16(3) of this By-law read with the relevant Clause(s) of the Land Use Scheme, the following documentation:
 - (1) an **original official receipt** or proof of EFT payment of the application fee; the application will not be processed before confirmation of payment has been received and failing to make payment of such fee and in such manner as the Municipality may prescribe, may result in the application being rejected read with Regulation 14(1)(i) of the Regulations of the Act;
 - (2) a **cover letter** addressed to the Department responsible for Development Planning;
 - (3) the completed and signed **application forms** as set out on COT: F/1 and COT: F/34;
 - (4) if the applicant is not the owner of the property(ies) a **power of attorney** that substantially complies with the provisions of section 46 and Schedule 21 to this By-law;
 - (5) if the property is encumbered by a bond, the **bondholder's consent** of all bonds registered against the title deed of the property(ies);
 - (6) list of names and contact details and/or full postal addresses of the registered **adjoining owners** to the land development application;
 - (7) a **motivating memorandum** with at least but not limited to the following information:
 - (a) detailed description and explanation of the intended land use rights;
 - (b) reference to the objective and principles contained in this By-law as well as the principles as contained in section 7 of the Act;
 - (c) reference to the Integrated Development Plan and Municipal Spatial Development Framework, and its components and any other policies, plans or frameworks with specific reference on how this application complies with it or departs based on specific circumstances of the property(ies) from it, as well as the desirability thereof;
 - (d) the development context of the area and impact of the development on the surrounding properties;
 - (e) reference to the adherence of the land development application in terms of section 9(1)(b) of this By-law;
 - (f) as required in terms of section 42 of the Act indicate the following:
 - (i) the public interest;
 - (ii) the constitutional and transformation imperatives and the related duties of the State;
 - (iii) the facts and circumstances relevant to the application;

- (iv) the respective rights and obligations of all those affected;
 - (v) the state and impact of engineering services, social infrastructure and open space requirements; and
 - (vii) the effect of the land development application on the environment and environmental legislation;
- (8) the **Proposed Development Controls** prepared in the format as contemplated in the guideline document compiled in terms of section 12(3) of this By-law;
- (9) a **locality, land use and zoning plans** substantially in accordance with COT: F/17 and COT: F/18 and COT: F/19 to this By-law;
- (10) a **site plan**, on a scale of 1:500, indicating the layout of **the proposed land development application and land development**, parking layout and landscaped areas or as determined by the Municipality, must be submitted substantially in accordance with COT: F/20 to this By-law;
- (11) a copy of the **Title Deed** which is registered in the Deeds Office at the time when the application is submitted or registered ownership or beneficial ownership of property, with all the pages including the endorsement pages and any notarial deed of agreement and/or other rights and/or servitude(s) registered against the property; provided that a draft Title Deed shall not be acceptable; and
- (12) a copy of a **zoning certificate** not older than three months.
2. The application must be advertised and public participation engaged as contemplated in section 16(1)(f), excluding section 16(1)(f)(i) and Schedule 13 read with Schedule 23 to this By-law, and proof shall be submitted in accordance with Schedule 13 to this By-law by the applicant.

SCHEDULE 30

REQUIREMENTS FOR THE SUBMISSION OF A LAND DEVELOPMENT APPLICATION IN TERMS OF SECTION 16(16) READ WITH SECTIONS 16(1), 16(2), 16(3), OR 16(12) OF THIS BY-LAW AND THE RELEVANT CLAUSE(S) OF THE LAND USE SCHEME

An application contemplated in section 16(16) of this By-law shall substantially comply with the following:

1. An owner of a property(ies) who wishes to apply in terms of section 16(16) read with sections 16(1), 16(2), 16(3) or 16(12) of this By-law and further read with the relevant Clause(s) of the Land Use Scheme for a rezoning or removal, amendment or suspension of a restrictive condition, consent use, permission, or relaxation, subdivision and/or consolidation application relating to his/her property(ies), shall apply to the Municipality in the Forms as set out in COT: F/1, COT: F/2, COT: F/3, COT: F/10 and indicated in COT: F/35 to this By-law, and such application shall, in addition to the fees prescribed be accompanied by the maps and documents indicated in paragraph 2 of this Schedule.
2. The applicant shall submit at least for purposes of a complete submission of an application in terms of section 16(16) read with sections 16(1), 16(2), 16(3) or 16(12) of this By-law, and further read with the relevant Clause(s) of the Land Use Scheme, the following documentation:
 - (1) **proof of exemption of fees** or an original official receipt or proof of EFT payment of the application fee; the application will not be processed before confirmation of exemption or payment has been received; (if applicable, with reference to Schedule 18 to this By-law relating to land development applications in designated areas);
 - (2) a **cover letter** addressed to the Department responsible for Development Planning;
 - (3) the completed and signed **application forms** as set out on COT: F/1 and indicated in COT: F/35 to this By-law;
 - (4) if the applicant is not the owner of the property(ies):
 - (a) a **power of attorney** that substantially complies with the provisions of section 46 and Schedule 21 to this By-law; or
 - (b) a signed consent/resolution by the Traditional Council supporting the proposed land development application. Applications lodged on Municipal property must submit a lease agreement with the Municipality;
 - (5) if the property is encumbered by a bond, the **bondholder's consent** of all bonds registered against the title deed of the property(ies);
 - (6) a **motivating memorandum** with at least but not limited to the following information:

	KEY POINTS TO BE ADDRESSED	DESCRIPTION
1	Location	<input type="checkbox"/> List and mention the surrounding land uses <input type="checkbox"/> Access to public transport facilities
2	Access	<input checked="" type="checkbox"/> Access and turning facilities must be addressed
3	Parking and traffic	<input type="checkbox"/> Indicate how the parking will be addressed
4	Scale / Extent	<input type="checkbox"/> State the scale and extend of the proposed land use. <input type="checkbox"/> Health and Fire Department to provide health and safety clearance.
5	Facilities	<input type="checkbox"/> Indicate the facilities that will be provided
6	Services	<input type="checkbox"/> Water <input type="checkbox"/> Electricity <input type="checkbox"/> Sanitation <input type="checkbox"/> Roads and Stormwater <input type="checkbox"/> Provision of Open Spaces, Parks if required
		Applicant to indicate how they are going to provide these basic services on the site.

7	Safety and security	<input type="checkbox"/> Indicate height of walls and/or fences and gates. <input type="checkbox"/> Specify number of gates and points of entry into and exiting from the facility.
8.	Proposed development controls	Anyone of the applicable documents listed below: <input type="checkbox"/> Amendment scheme (Annexures and map) <input type="checkbox"/> Development controls <input type="checkbox"/> Conditions of establishment

- (7) a **locality, land use plan** substantially in accordance with COT: F/17 and COT: F/18 to this By-law;
- (8) a **site plan/Building Plan/Sketch Plan (A4)**, on a scale of 1:500, indicating the layout of **the proposed land development application and land development**, parking layout and landscaped areas or as determined by the Municipality, must be submitted substantially in accordance with COT: F/20 to this By-law;
- (9) **proof of Ownership** (Registered Title Deed of Proof of (beneficial) ownership (Deed of Grant) or (signed and stamped proof of permission to Occupy, or Tribal Consent);
- (10) **erial Photo** (A4) of the site; and
- (11) a copy of a **zoning certificate** not older than three months. The zoning certificate of the "mother" property can be submitted in areas where no individual surveyed, and registered sites exists.
3. Notification/public participation of applications contemplated in section 16(16) shall be in accordance with section 16(16)(2) read with Schedules 13 and 23 to this By-law and proof shall be submitted in accordance with Schedule 13 to this By-law by the applicant.

SCHEDULE 31

REQUIREMENTS FOR THE SUBMISSION OF PERMISSION FOR AN ADDITIONAL DWELLING HOUSE LAND DEVELOPMENT APPLICATION IN TERMS OF SECTION 16(3) OF THIS BY-LAW AND THE RELEVANT CLAUSE(S) OF THE LAND USE SCHEME

1. An owner of a property(ies) who wishes to apply in terms of section 16(3) of this By-law read with the relevant Clause(s) of the Land Use Scheme for a permission of an additional Dwelling House application relating to his/her property(ies), shall apply to the Municipality in the Forms as set out in COT: F/1, COT: F/10 and COT: F/36 to this By-law, and such application shall, in addition to the fees prescribed be accompanied by the maps and documents indicated in paragraph 2 of this Schedule.
2. The applicant shall submit at least for purposes of a complete submission of an application in terms of section 16(3) of this By-law read with the relevant Clause(s) of the Land Use Scheme, the following documentation:
 - (1) an original official receipt or **proof of EFT payment** of the application fee; the application will not be processed before confirmation of payment has been received and failing to make payment of such fee and in such manner as the Municipality may prescribe, may result in the application being rejected read with Regulation 14(1)(i) of the Regulations of the Act;
 - (2) a **cover letter** addressed to the Department responsible for Development Planning;
 - (3) the completed and signed **application forms** as set out on COT: F/1 and COT: F/36 to this By-law;
 - (4) if the applicant is not the owner of the property(ies) a **power of attorney** that substantially complies with the provisions of section 46 and Schedule 21 to this By-law;
 - (5) if the property is encumbered by a bond, the **bondholder's consent** of all bonds registered against the title deed of the property(ies);
 - (6) list of names and full postal addresses of the registered **adjoining owners** to the land development application;
 - (7) a **motivating memorandum** with at least but not limited to the following information:
 - (a) detailed description and explanation of the proposed permission for the additional Dwelling House;
 - (b) reference to the objective and principles contained in this By-law as well as the principles as contained in section 7 of the Act;
 - (c) reference to the Integrated Development Plan and Municipal Spatial Development Framework, and its components and any other policies, plans or frameworks with specific reference on how this application complies with it or departs based on specific circumstances of the property(ies) from it, as well as the desirability thereof;
 - (d) the development context of the area and impact of the development on the surrounding properties;
 - (e) reference to the adherence of the land development application in terms of section 9(1)(b) of this By-law;
 - (f) as required in terms of section 42 of the Act indicate the following:
 - (i) the public interest;
 - (ii) the constitutional and transformation imperatives and the related duties of the State;

- (iii) the facts and circumstances relevant to the application;
 - (iv) the respective rights and obligations of all those affected;
 - (v) the state and impact of engineering services, social infrastructure and open space requirements; and
 - (vii) the effect of the land development application on the environment and environmental legislation.
- (8) the **Proposed Development Controls** prepared in the format as contemplated in the guideline document compiled in terms of section 12(3) of this By-law;
 - (9) a **locality and land use plans** substantially in accordance with COT: F/17 and COT: F/18 to this By-law;
 - (10) a **site plan**, on a scale of 1:500, indicating the layout of **the proposed land development application and land development**, parking layout and landscaped areas or as determined by the Municipality, must be submitted substantially in accordance with COT: F/20 to this By-law;
 - (11) a copy of the **Title Deed** which is registered in the Deeds Office at the time when the application is submitted or registered ownership or beneficial ownership of property, with all the pages including the endorsement pages and any notarial deed of agreement and/or other rights and/or servitude(s) registered against the property; provided that a draft Title Deed shall not be acceptable;
 - (12) a copy of a **zoning certificate** not older than three months; and
3. The application must be advertised/public participation engaged as contemplated in section 16(1)(f), excluding section 16(1)(f)(i) and Schedule 13 read with Schedule 23 to this By-law, and proof shall be submitted in accordance with Schedule 13 to this By-law by the applicant.

SCHEDULE 32

REQUIREMENTS FOR THE SUBMISSION OF A PERMISSION / RELAXATION LAND DEVELOPMENT APPLICATION IN TERMS OF SECTION 16(3) OF THIS BY-LAW AND THE RELEVANT CLAUSE(S) OF THE LAND USE SCHEME

1. An owner of a property(ies) who wishes to apply in terms of section 16(3) of this By-law read with the relevant Clause(s) of the Land Use Scheme for a permission/Relaxation application relating to his/her property(ies), shall apply to the Municipality in the Forms as set out in COT: F/1, COT: F/38 and COT: F/10 to this By-law, and forms as set out in terms of the Guideline document in terms of section 12(3) of this By-law and such application shall, in addition to the fees prescribed be accompanied by the maps and documents indicated in paragraph 3 of this Schedule.
2. Permission applications have been categorized into different categories that will indicate the form and manner the relevant permission application must be lodged. The guideline document compiled in terms of section 12(3) of this By-law indicates the categorization of the permission applications. All applicants must ensure that they lodge the permission application in terms of the correct category.

3.1 CATEGORY A: Permission application

The applicant shall submit at least for purposes of a complete submission of an application in terms of section 16(3) of this By-law read with the relevant Clause(s) of the Land Use Scheme, the following documentation:

- (1) an **original official receipt** or proof of EFT payment of the application fee; the application will not be processed before confirmation of payment has been received and failing to make payment of such fee and in such manner as the Municipality may prescribe, may result in the application being rejected read with Regulation 14(1)(i) of the Regulations of the Act;
- (2) the completed and signed **application forms** as set out in the guideline document in terms of section 12(3) of the By-law;
- (3) if the applicant is not the owner of the property(ies) a **power of attorney** that substantially complies with the provisions of section 46 and Schedule 21 to this By-law;
- (4) a **motivating memorandum**
- (5) a copy of the **Title Deed** which is registered in the Deeds Office at the time when the application is submitted or registered ownership or beneficial ownership of property, with all the pages including the endorsement pages and any notarial deed of agreement and/or other rights and/or servitude(s) registered against the property; provided that a draft Title Deed shall not be acceptable;
- (6) a floor plan of the Dwelling Unit indicating certain aspects relevant to the application (if required).
- (7) a copy of a **zoning certificate** not older than three months;
- (8) section 16(1)(f) to this By-law is not applicable for Category A applications.

3.2 CATEGORY B: Permission application

The applicant shall submit at least for purposes of a complete submission of an application in terms of section 16(3) of this By-law read with the relevant Clause(s) of the Land Use Scheme, the following documentation:

- (1) an original **official receipt** or proof of EFT payment of the application fee; the application will not be processed before confirmation of payment has been received and failing to make payment of such fee and in such manner as the Municipality may prescribe, may result in the application being rejected read with Regulation 14(1)(i) of the Regulations of the Act;

- (2) a **cover letter** addressed to the Department responsible for Development Planning;
- (3) the completed and signed **application forms** as set out in the guideline document in terms of section 12(3) of the By-law;
- (4) if the applicant is not the owner of the property(ies) a **power of attorney** that substantially complies with the provisions of section 46 and Schedule 21 to this By-law;
- (5) a **motivating memorandum**;
- (6) a copy of a **zoning certificate** not older than three months;
- (7) Category B application must be advertised/public participation engaged, if so determined by the Municipality as contemplated in section 16(1)(f) and Schedule 13 read with Schedule 23 to this By-law, excluding section 16(1)(f)(i), and proof shall be submitted in accordance with Schedule 13 to this By-law by the applicant.

3.3 CATEGORY C: Permission application

The applicant shall submit at least for purposes of a complete submission of an application in terms of section 16(3) of this By-law read with the relevant Clause(s) of the Land Use Scheme, the following documentation:

- (1) an original official receipt or **proof of EFT payment** of the application fee; the application will not be processed before confirmation of payment has been received and failing to make payment of such fee and in such manner as the Municipality may prescribe, may result in the application being rejected read with Regulation 14(1)(i) of the Regulations of the Act;
- (2) a **cover letter** addressed to the Department responsible for Development Planning;
- (3) the completed and signed **application forms** as set out on COT: F/1 and COT: F/38;
- (4) if the applicant is not the owner of the property(ies) a **power of attorney** that substantially complies with the provisions of section 46 and Schedule 21 to this By-law;
- (5) if the property is encumbered by a bond, the **bondholder's consent** of all bonds registered against the title deed of the property(ies);
- (6) list of names and full postal addresses of the registered **adjoining owners** to the land development application;
- (7) a **motivating memorandum** with at least but not limited to the following information:
 - (a) detailed description and explanation of the intended land use rights;
 - (b) reference to the objective and principles contained in this By-law as well as the principles as contained in section 7 of the Act;
 - (c) reference to the Integrated Development Plan and Municipal Spatial Development Framework, and its components and any other policies, plans or frameworks with specific reference on how this application complies with it or departs based on specific circumstances of the property(ies) from it, as well as the desirability thereof;
 - (d) the development context of the area and impact of the development on the surrounding properties;
 - (e) reference to the adherence of the land development application in terms of section 9(1)(b) of this By-law;

- (f) as required in terms of section 42 of the Act indicate the following:
 - (i) the public interest;
 - (ii) the constitutional and transformation imperatives and the related duties of the State;
 - (iii) the facts and circumstances relevant to the application;
 - (iv) the respective rights and obligations of all those affected;
 - (v) the state and impact of engineering services, social infrastructure and open space requirements; and
 - (vi) the effect of the land development application on the environment and environmental legislation;
- (8) the **Proposed Development Controls** prepared in the format as contemplated in the guideline document compiled in terms of section 12(3) of this By-law;
- (9) a **site plan**, on a scale of 1:500, indicating the layout of **the proposed land development application and land development**, parking layout and landscaped areas or as determined by the Municipality, must be submitted substantially in accordance with COT: F/20 to this By-law;
- (10) a copy of the **Title Deed** which is registered in the Deeds Office at the time when the application is submitted or registered ownership or beneficial ownership of property, with all the pages including the endorsement pages and any notarial deed of agreement and/or other rights and/or servitude(s) registered against the property; provided that a draft Title Deed shall not be acceptable;
- (11) a copy of a **zoning certificate** not older than three months;
- (12) a Copy of the **Body Corporate Resolution** must be submitted for a Sectional Title Scheme;
- (13) the Category C application must be advertised/public participation engaged as contemplated in section 16(1)(f) and with Schedule 13 read with Schedule 23, excluding section 16(1)(f)(i) to this By-law, and proof shall be submitted in accordance with Schedule 13 to this By-law, by the applicant.

SCHEDULE 33**DECLARATION FOR THE SUBMISSION OF A LAND DEVELOPMENT APPLICATION AS
CONTEMPLATED IN THIS BY-LAW READ WITH THE COT FORMS TO BE COMPLETED
TO BE ATTACHED TO COT: F/1****PROPERTY INFORMATION**

Complete this section for each property (make a separate copy for each property).

Township / Agricultural Holding / Farm			
Erf/Plot/Farm No.		Portion (e.g. /R/1)	
Ward			
Street name			
Street number		Planning Region	

The declaration as set out hereunder shall be signed or signed electronically with the submission of a land development application, as contemplated in the various sections in terms of this By-law, by the Applicant.

1. I, the assigned, hereby being the applicant described herein, declare that all the information I provide is true and correct.
2. I, hereby acknowledge and understand that the documents that accompany my land development application are those compulsory documents that are required for the purposes of a complete application in terms of the provisions of section 16(1)(b) and (c), read with the relevant Schedules for the specific application to this By-law and Regulation 14(1)(i) of the Regulations of the Act, as amended from time to time, as well as the applicable forms thereof.
3. I, hereby acknowledge and confirm that in terms of section 26 of this By-law I have made payment of the application fee as per the Council's approved charges and tariffs, which fee has been paid into the account of the Municipality, as directed by the Department responsible for Planning and Development, including providing a reference number as directed, failing which if it is found that the payment has not been made or incorrectly made, or the referencing for proof of payment is incorrect the application shall be regarded as incomplete and be rejected;
4. I, hereby acknowledge and understand that in terms of Regulation 14(1)(i) of the Regulations of the Act, read with section 16(1)(b) and (c) of this By-law, the electronic submission and the compulsory documents submitted as referred to above and the allocation of the electronic item number, in terms of section 16(1)(b) of this By-law, shall be regarded as confirmation that all the compulsory documents have been submitted.
5. I, hereby acknowledge that, should all the required documentation have been submitted, but it is incorrect or has not been submitted to the satisfaction of the Municipality, or it does not comply with the requirements of the Municipality, the Municipality may elect not to consider the application as contemplated in section 16(1)(c) of this By-law and it may be rejected.
6. I, hereby acknowledge and understand that having successfully submitted the land development application in terms hereof, I shall be obliged to proceed with the public participation process within 28 days or such further period as the Municipality may allow in terms of the provisions of section 16(1)(f) of the By-law or any other relevant provision.
7. I, hereby acknowledge and understand that having undertaken public participation in terms of section 16(1)(f) of the By-law or any other relevant provision, I am obliged to provide proof of the public participation done, within 28 days, or such further period as the Municipality may allow, from the closing date of the period contemplated in section 16(1)(f) of the By-law.
8. I, hereby acknowledge and understand that the provisions of this By-law shall apply to all land development applications, including but not limited to the additional documentation or information that may be required by the Municipality for the purposes of considering the application and to take an informed decision on the application.
9. I, hereby acknowledge and understand that, should the application be found to be incomplete as a result of compulsory or additional documentation not having been submitted in a timely manner, the application may be rejected or deemed to be refused, whichever is applicable, without further consideration or refunding of the application fees as contemplated in section 26 of this By-law.

10. I, hereby acknowledge and understand that the provision of false or misleading information is an offence in terms of section 30 of this By-law.
11. I, acknowledge and understand that having submitted the application electronically or otherwise, I unconditionally give permission to the Municipality to communicate with me or give notices as may be required by the By-law, by means of e-mail correspondence to the e-mail address provided to the Municipality.
12. I, hereby confirm and agree that the e-mail address provided is my e-mail address for any communication that I will receive from the Municipality, and I confirm that I have control and management over this e-mail address.
13. Having confirmed that the e-mail address shall be used as the means of communication, I further acknowledge and confirm that the date on which e-mailed correspondence is sent by the Municipality is the date that will be used for the purposes of calculating any days in terms of the provision of the By-law or other legislation.
14. I, hereby acknowledge and understand that in corresponding with me, by means of an electronic system, electronic media or otherwise, any discussions, interpretation, support or advice given with regard to the policies of the Municipality, specifically including the Regionalized Spatial Development Frameworks and the By-law or related to a specific land development application, shall only be regarded as general remarks, *inter alia* due to the fact that there are interdependencies with other departments that must provide input and information on the application that may not be available. Therefore, such remarks shall not be binding on municipal officials, the Municipality or any decision-making body of the Municipality.
15. I, hereby acknowledge and understand that decisions on the interpretation of the policies, frameworks and legislation, and the consideration of land development applications remain within the sole preserve of the decision-making bodies of the Municipality and shall be dealt with, at the time, on the merits of the application before them.
16. I, hereby acknowledge and understand that by receiving the comments from engineering service departments, these comments may be subject to change and may result in conditions to be imposed as part of the consideration and/or approval of the land development application.
17. I, hereby acknowledge and understand that it is the duty of the applicant to attend to the comments from engineering service departments and to provide proof that he/she has done so, to the Municipality for purposes of considering the land development application.
18. I, hereby acknowledge and understand that the Municipality may contact the owner at any time regarding the land development application.
19. I, hereby acknowledge and understand that the Municipality will only be able to consider or evaluate the land development application when all information has been received, all comments have been submitted and all objections and responses have been exchanged, which will place the Municipality in a position to consider the application.
20. I, hereby acknowledge and understand that the time period for actions to be taken by the applicant with reference to Regulation 16(3) of the Regulations of the Act, shall not be calculated as part of the time period for the administrative phase of a land development application.
21. The person making the declaration shall provide a signature, capacity in which it is signed and date for purposes of completing the declaration or in the case of an electronic submission, confirm the content.

SIGNED ON THIS DAY OF 20.. , in my capacity as

FULL NAME: SIGNATURE
(For physical submission if not as part of the electronic submission)

CITY OF TSHWANE LAND USE MANAGEMENT BY-LAW, 2016 (AMENDED 2024)

THE CITY OF TSHWANE LAND USE MANAGEMENT BY-LAW FORMS

COT: F/1

APPLICATION FORM TO BE SUBMITTED FOR ANY APPLICATION AND/OR REQUEST WITH
THE APPLICANT AND OWNER DETAILS AS REQUIRED IN TERMS OF THE CITY OF
TSHWANE LAND USE MANAGEMENT BY-LAW, 2016 (AMENDED 2024)

APPLICANT DETAILS			
Please indicate the type of applicant:			
Individual	<input type="checkbox"/>	Legal Entity / Other	<input type="checkbox"/>
Applicant Details: Individual			
Title			
Initial			
First Name(s)			
Surname			
Preferred Name			
ID Number			
Marital status if the owner is the applicant	Single/not married Out of community of property	<input type="checkbox"/> <input type="checkbox"/>	In community of property <input type="checkbox"/>
Applicant Details: Legal Entity / Other			
Name			
Registration number			
Representative name			
Physical Address of the Applicant			
Physical Address (Work)			
Address Line 1 (street no.)			
Address Line 2 (street name)			
Township		Postal Code	
Specify City			
Physical Address (Home)			
Address Line 1 (street no.)			
Address Line 2 (street name)			
Township		Postal Code	
Specify City			
Postal Address of the Applicant			
Postal Type	PO Box Private Bag	<input type="checkbox"/> <input type="checkbox"/>	Physical Address (Home) <input type="checkbox"/> Physical Address (Work) <input type="checkbox"/>
Postal Number			
Township		Postal Code	
Specify City			

Communication Details of the Applicant			
E-Mail Address			
Cell Phone			
Home Phone			
Work Phone			
Preferred method of communication – please indicate			

OWNER DETAILS			
Please indicate the type of applicant:			
Individual	<input type="checkbox"/>	Legal Entity / Other	<input type="checkbox"/>
Owner Details : Individual			
Title			
Initials			
First name			
Surname			
Preferred name			
ID Number			
Marital status	Single/not married Out of community of property	<input type="checkbox"/> <input type="checkbox"/>	In community of property <input type="checkbox"/>
Owner Details: Legal Entity/other			
Name			
Registration number			
Representative name			
Physical Address of the Owner			
Physical Address (Work)			
Address Line 1 (street no.)			
Address Line 2 (street name)			
Township		Postal Code	
Specify City			
Physical Address (Home)			
Address Line 1 (street no.)			
Address Line 2 (street name)			
Township		Postal Code	
Specify City			
Postal Address of the Owner			
Postal Type	PO Box <input type="checkbox"/> Private Bag <input type="checkbox"/>	Physical Address (Home) <input type="checkbox"/> Physical Address (Work) <input type="checkbox"/>	
Postal Number			
Township		Postal Code	
City			

Communication Details of the Owner	
E-Mail Address	
Cell Phone	
Home Phone	
Work Phone	
Preferred method of communication – please indicate	
FOR OFFICIAL USE	
Receipt Amount	
Receipt Number	
Payment Date	
Application Form Date	

I,
being the applicant described herein, declare that the above information is correct.

I, hereby confirm that I have signed and completed the declaration as contemplated in Schedule 33 to the City of Tshwane Land Use Management By-law, 2016 (Amended 2024) which is attached hereto and initialled by me for identification purposes.

SIGNATURE DATE:

COT: F/2

APPLICATION FORM FOR A REZONING APPLICATION IN TERMS OF SECTION 16(1) AND AS REQUIRED IN TERMS OF SCHEDULE 3 TO THE CITY OF TSHWANE LAND USE MANAGEMENT BY-LAW, 2016 (AMENDED 2024)**PROPERTY INFORMATION**

Complete this section for each property (make a separate copy for each property).

Township / Agricultural Holding / Farm			
Erf/Plot/Farm No.		Portion (e.g. /R/1)	
Ward			
Street name			
Street number		Planning Region	

REZONING DETAILS

Land Use Scheme			
Adopted Zoning			
Property Size (m ²)			
Adopted Height (Scheme)			
Adopted Density (Scheme)			
Adopted Coverage (Scheme)			
Adopted Floor Area Ratio (FAR)			
Adopted Annexure No.			
Adopted Amendment Scheme No.			
Present Land Value			
Bond (Yes/No)			
If yes specify Bond Account No.			
Bondholder's Name(s)			
Existing Development			
Title Deed/ Notarial Deed No.			
Restrictive Title Deed Condition paragraph No.			
Proposed Use Zone			
Proposed Primary Right			
Proposed number of units			
Proposed density			
Proposed Density (m ² /units per ha)			
Proposed Height (m/storey)			
Proposed coverage (%)			
Proposed Floor Area Ratio (FAR)			
Estimate project value			
Applicant responsible to request comments from external departments/institutions?	Yes	No	N/a

REQUIRED DOCUMENTS

Proof of payment of application fees		Cover Letter		Application Form COT: F/1	
Power of Attorney		Company/Close Corporation/Trust resolution		Proof of Members of Company /Close Corporation/Trust	
Proof of Marital Status of the Owner		Bondholders Consent		Motivating Memorandum	
EIA executive Summary if relevant		Draft amendment scheme (annexure)		Draft amendment scheme map	
Locality Plan		Land use plan		Zoning Plan	
Site Plan		Registered Title Deed and/or notarial deed		Zoning certificate	
List of adjoining owners		Form COT: F/10		Proof of engagement with the service engineering departments	

I,
being the applicant described herein, declare that the above information is correct.

I, hereby confirm that I have signed and completed the declaration as contemplated in Schedule 33 to the City of Tshwane Land Use Management By-law, 2016 (Amended 2024) which is attached hereto and initialled by me for identification purposes.

SIGNATURE DATE:

COT: F/3**APPLICATION FORM FOR A REMOVAL, AMENDMENT OR SUSPENSION OF TITLE CONDITIONS IN TERMS OF SECTION 16(2) OR CONSENT IN TERMS OF SECTION 16(2)(d) AND AS REQUIRED IN TERMS OF SCHEDULE 4 TO THE CITY OF TSHWANE LAND USE MANAGEMENT BY-LAW, 2016 (AMENDED 2024)****PROPERTY INFORMATION**

Complete this section for each property (make a separate copy for each property).

Township / Agricultural Holding / Farm		Portion (e.g. /R1)	
Erf/Plot/Farm No.			
Ward			
Street Name			
Street Number		Planning Region	
Land Use Scheme			
Adopted Annexure No.			
Adopted Zoning			
Property Size (m ²)			
Bond (Yes/No)			
If yes specify Bond Account No.			
Bondholder's Name(s)			
Existing Development			
Title Deed Number			
Indicate the conditions to be removed or suspended in the Title Deed			
Indicate the conditions to be amended in the Title Deed			
Indicate the conditions that Municipal Consent should be granted			
Indicate whether the property/ies is/are situated in a conservation area or has/have been included in a register of properties worthy of conservation		Yes	No

REQUIRED DOCUMENTS

Proof of payment of application fees		Cover Letter		Motivating Memorandum	
Power of Attorney		Company/Close Corporation/Trust resolution		Proof of Members of Company/ Close Corporation/Trust	
Proof of Marital Status of the Owner		Bondholders Consent		Locality Plan	
Registered Title Deed and/or notarial deed		Zoning certificate		List of adjoining owners	
Form COT: F/1		Form COT: F/10		Site Plan	

I,
being the applicant described herein, declare that the above information is correct.

I, hereby confirm that I have signed and completed the declaration as contemplated in Schedule 33 to the City of Tshwane Land Use Management By-law, 2016 (Amended 2024) which is attached hereto and initialled by me for identification purposes.

SIGNATURE DATE:

CITY OF TSHWANE LAND USE MANAGEMENT BY-LAW, 2016 (AMENDED 2024)

COT: F/4**APPLICATION FORM FOR A TOWNSHIP ESTABLISHMENT OR EXTENSION OF BOUNDARIES
APPLICATION IN TERMS OF SECTION 16(4) AND AS REQUIRED IN TERMS OF SCHEDULE 6 TO
THE CITY OF TSHWANE LAND USE MANAGEMENT BY-LAW, 2016 (AMENDED 2024)****PART A: PROPERTY INFORMATION**

Expand the form to include PART A AND PART B (copy for each property).

Agricultural Holding / Farm			
Plot / Farm No.		Portion (e.g. /R/1)	
Title Deed No/ Certificate of Registered Title No.			
Size of property			
Name of Bond Holder			
Mortgage Bond Account No.		Date of Bond	
Ward		Planning Region	

PART B: EXISTING LAND USE INFORMATION

Land Use Scheme			
Adopted Zoning			
Adopted Height (Scheme)			
Adopted Density (Scheme)			
Adopted Coverage (Scheme)			
Adopted Annexure T No.		Adopted Amendment Scheme No.	
Present Land Value		Adopted FAR	
Existing Development			

PART C: PROPOSED TOWNSHIP

Name and Extension of the proposed township							
Use zone no.	Proposed use zone	Erf no.	Average size m ²	Height (m/storey)	FAR	Coverage	Other development control measures (density)

PART D: GENERAL INFORMATION

Is the property situated in a demarcated noise zone in terms of the Gauteng Noise Control Regulations, 1999?		Yes	No	
Is the property situated within 3 km of a sewerage disposal works?		Yes	No	
Name the local authority(s) that is situated within 10 km of the boundaries of the property				
Name the local authorities or authorised bodies that provide the following services:				
Water				
Electricity				
Sewerage				
Roads and storm water				
Is the existing development (structures and land use) on the property described in the memorandum?		Yes	No	
Is it required that the building(s) on the property be conserved in terms of the National Heritage Resource Act, Act 25 of 1999?		Yes	No	
PAYMENT OF OPEN SPACES AND PARKS/DWELLING UNITS				
Does the layout plan provide for open spaces or parks according to sections 22 and 47 of this By-law?		Yes	No	
Motivate if answer is "no" above				
Provide the total number of dwelling units on all erven in the proposed township				
ENVIRONMENTAL/BIOPHYSICAL SENSITIVITIES				
Is any part of the proposed development, forming the subject of this application, deemed to be a "listed activity" in terms of the National Environmental Management Act with specific reference to the regulations promulgated under Section 24(5) thereof?		Yes	No	
If "Yes" please provide the reference number of the application submitted to the environmental authorities with regard to the requirement to procure environmental authorization to conduct the listed activity as aforesaid: Reference Number				
Indicate which process has been initiated		Basic	Yes	No
		Scoping	Yes	No
		None	Yes	No
Appointed environmental consultant	Name			
	Contact details			
If the development is not a "listed activity" or if the above EIA process has not been initiated, have the on-site ecological issues been discussed in the memorandum?		Yes	No	
The applicant acknowledge that he/she is responsible to forward a copy of the application to external bodies and to submit proof thereof to the Municipality.		Yes	No	

REQUIRED DOCUMENTS

Proof of payment for application fees		Cover Letter		Power of Attorney	
Company/Close Corporation/Trust resolution		Proof of Members of Company /Close Corporation/Trust		Proof of Marital Status of the Owner	
Bondholders Consent		Motivating Memorandum		List of adjoining owners (with map)	
Draft amendment scheme (annexure)		Draft amendment scheme map		Statement of conditions	
Locality Plan		Land use plan		Township Layout Plan (CPD ABC x 11/1)	
Zoning certificate		Registered Title Deed and/or notarial deeds		Township Reservation Letter	
Conveyancer's Certificate		Land Surveyor Certificate		GDARD comments and/or declaration by appointed environmental specialist on the NEMA process/ EIA executive Summary if relevant	
Geotechnical report		Transport Impact Assessment		Report on Environmental Impact Assessment	
Architectural drawings/draft site development plans/ Landscape Framework Plans		Noise Impact Assessment		Report on Proof of submission of application or information to Dpt Minerals Resources	
Form COT: F/1		Form COT: F/5		Form COT: F/10	
Services availability report (roads and Stormwater)		Services availability report (water and sanitation)		Service availability report (electricity)	
For extension of boundaries – the General Plan of the original township		For extension of boundaries – comments from the Surveyor-General			

I,
being the applicant described herein, declare that the above information is correct.

I, hereby confirm that I have signed and completed the declaration as contemplated in Schedule 33 to the City of Tshwane Land Use Management By-law, 2016 (Amended 2024) which is attached hereto and initialled by me for identification purposes.

SIGNATURE DATE:

COT: F/5

CHECKLIST FOR LAYOUT PLANS FOR A TOWNSHIP ESTABLISHMENT OR EXTENSION OF BOUNDARIES IN A PROCLAIMED TOWNSHIP APPLICATION IN TERMS OF SECTION 16(4) OR SECTION 16(5) AND AS REQUIRED IN TERMS OF SCHEDULE 6 OR SCHEDULE 7 TO THE CITY OF TSHWANE LAND USE MANAGEMENT BY-LAW, 2016 (AMENDED 2024)

No	Requirements of information to be provided	Yes	No
1	Prints of the layout plan of the proposed township including showing Remainder that will be created should the township be on part of a farm portion.		
2	Plan number; CPD (Township name, extension/number of plan, e.g., CPD MVO x 55/1)		
3	* Contour lines and values		
4	A bar scale		
5	The true north		
6	The name of the Municipality within whose area of jurisdiction the land on which the applicant proposes to establish the township is situated		
7	The boundaries of the farm portion or agricultural holding on which the township is to be established marked ABC. If the township is to be established on two or more farm portions or agricultural holdings, the boundaries and description of such farm portions or holdings.		
8	The Property description as indicated in the "Township name reservation letter"		
9	Grid co-ordinates		
10	Existing buildings and structures in the proposed township		
11	Adjoining existing streets and roads with their names and widths		
12	Adjoining proposed public streets/roads with their names and widths		
13	Adjoining erven, farm portions/agricultural holdings in existing townships or proposed townships in respect of which applications have been submitted or notice has been given in terms of section 16(4) or 16(5)		
14	Streets, squares and Recreational/Natural Open spaces (Private and Public) in the proposed township		
15	Water courses, railways, pipe lines, power lines and all existing servitudes in or abutting the proposed township and, where an alteration in the route of such servitude is contemplated, the proposed route		
16	Public roads in the proposed township		
17	All proposed servitude in or abutting the proposed township		
18	Private 'access' erven (name and widths) in or abutting the proposed township		
19	A table indicating the total number of erven in the proposed township, the number of erven for specific purposes (proposed zoning) and their numbers, the minimum size of the erven, the ruling size of the erven, the minimum and maximum gradient of the streets, the total length of the streets within the township, the area of streets as a percentage of the total area of the township and the area of parks and open spaces, if any, as a percentage of the total area of the township		
20	The erven in the proposed township accurately drawn to a scale of 1:1 000, 1:1 250, 1:1 500, 1:2 000; 1:2 500 or 1: 5 000 and numbered consecutively in each block		
21	In an enclosure, the names of the persons responsible for the contour surveys and the design of the township and a reference to the datum plan on which the contour values are based		
22	The dolomite stability zones and descriptions must be superimposed on the township layout plan and the zones descriptions must be included. The township layout plan must be certified by the engineering geologist and the Council for Geoscience, with original and dated signatures (where applicable).		
23	In an enclosure, each registered servitude over the land in the proposed township with a reference to the purpose of the servitude, the notarial deed or approved diagram relating to such servitude		

No	Requirements of information to be provided	Yes	No
24	The boundaries and descriptions of the geological zones shall be depicted on the layout plan as well as the original certification thereof of the geologist and the Council for Geoscience (where applicable);		
25	The 1:50 year and 1:100 year flood line shall be certified on the layout plan *see wording below		
26	A locality plan, as an inset on the plan of the township, accurately drawn to a scale of not less than 1:50 000 or such other scale which the Municipality requires, as the case may be		
27	The situation of the proposed township on the farm or agricultural holding		
28	The routes giving access to the nearest main road and the road network in the vicinity of the township		
29	The boundaries of the farm portion or agricultural holding on which the township is to be established		
30	The boundaries of a demarcated noise zone		
31	A bar scale, in respect of the locality plan		
32	The true north		

* The Contour lines, the value of which shall be based on the datum plane of national geodetic benchmarks based on sea-level as datum plane, or, with the written approval of the authorised local authority concerned, on some other datum plane; and the minimum size of contour intervals shall be determined in accordance with the following:

Gradient of land	Contour interval
Less than 1 in 20 and 1 in 20	1 m
Greater than 1 in 20 but less than 1 in 5	2 m
1 in 5 and greater	5 m

It is hereby certified that, in terms of the provisions of Section 144 of the National Water Act, 1998 (Act 36 of 1998), the area taken up by the proposed township denoted on the plan enclosed herewith is affected/not affected by any 1:50 or 1:100 year flood line or are correctly indicated on the plan.

To be certified by a Professional Civil Engineer
(Name, original signature, professional registration number and date of signature).

COT: F/6**APPLICATION FORM FOR A DIVISION OF A TOWNSHIP APPLICATION IN TERMS OF SECTION 16(5) AND AS REQUIRED IN TERMS OF SCHEDULE 7 TO THE CITY OF TSHWANE LAND USE MANAGEMENT BY-LAW, 2016 (AMENDED 2024)****NOTE: PART D MUST BE SUBMITTED TOGETHER WITH COT: F/4.**

1. Name and extension of the approved Township:
2. Date of approval of township to be divided:
3. Has extension of time in terms of section 16(6) been granted?
 Yes ☐ No ☐ Not applicable ☐
4. Has the general plan of the township to be divided been approved by the Surveyor-General?
 Yes ☐ No ☐
5. Division of township in separate townships, namely:

6. APPROVED ZONING

Details of approved zoning of the township to be divided as per plan.....

Use zone no.	Proposed use zone	Erf no.	Size m ²	Height (m/storey)	FAR	Coverage	Other development control measures (density)

7. PROPOSED TOWNSHIPS

(COMPLETE THE TWO TABLES BELOW PER DIVISION)

7.1 Township:
**7.1.1 ZONING:**

Use zone no.	Proposed use zone	Erf no.	Average size m ²	Height (m/storey)	FAR	Coverage	Other development control measures (density)

(Complete a separate table for each new township)

7.1.2 PROVISION FOR OPEN SPACES AND PARKS AND DWELLING-UNITS

Details of the provision of open spaces and parks and total number of dwelling-units for separate townships.

Township name	Is payment required for the provision of open spaces and parks?			Total number of dwelling-units
	Yes	No	If "No", why not?	

7.2 TOWNSHIP:**7.2.1 ZONING:**

Use zone no.	Proposed use zone	Erf no.	Height (m/storey)	FAR	Coverage	Other development control measures (density)

(Complete a separate table for each new township.)

7.2.2 PROVISION FOR OPEN SPACES AND PARKS AND DWELLING UNITS

Details of the provision of open spaces and parks and total number of dwelling-units for separate townships.

Township name	Is payment required for the provision of open spaces and parks?			Total number of dwelling-units
	Yes	No	If "No", why not?	

REQUIRED DOCUMENTATION

Proof of payment of application fees		Cover Letter		Power of Attorney	
Company/Close Corporation/Trust resolution		Proof of Members of Company /Close Corporation/Trust		Proof of Marital Status of the Owner	
Bondholders Consent		Motivating Memorandum		List of adjoining owners (with map)	
Draft amendment scheme (annexure) (per division)		Draft amendment scheme (map) (per division)		Statement of conditions (per division)	
Phasing plan superimposed on original township		Township Layout Plan per division (CPD ABC x 11/1)		Registered Title Deed and/or notarial deeds	
Township Reservation Letter		Conveyancer's Certificate (per division)		Land Surveyor Certificate (per division)	
Approved conditions of establishment		Proof of compliance with Sec 16(5)(b)(iv) or Sec 16(6)		Geo-technical report	
Form COT: F/1		Form COT: F/5		Form COT: F/10	
Conveyancer's Certificate		Locality Plan		Proposed Statement of conditions	
Proposed Township Layout plan		EIA executive Summary if relevant		Registered Title Deed or notarial deeds	
Form COT: F/4		Form COT: F/10		Form COT: F/1	
Zoning certificate		Approved layout plan			

I,
being the applicant described herein, declare that the above information is correct.

I, hereby confirm that I have signed and completed the declaration as contemplated in Schedule 33 to the City of Tshwane Land Use Management By-law, 2016 (Amended 2024) which is attached hereto and initialled by me for identification purposes.

SIGNATURE DATE:

COT: F/7**APPLICATION FORM FOR THE AMENDMENT OF AN APPROVED TOWNSHIP IN TERMS OF SECTION 16(4)(l)(j) or (k) AND AS REQUIRED IN TERMS OF SCHEDULE 12 TO THE CITY OF TSHWANE LAND USE MANAGEMENT BY-LAW, 2016 (AMENDED 2024)****NOTE: COT F/4 PART C TO D MUST BE SUBMITTED TOGETHER WITH COT: F/7**

1. Name and extension of approved township:
2. Date of approval of township:
3. Have the documents contemplated in the above township been lodged at the Surveyor-General?
Yes ☐ No ☐
4. If "Yes", have the Surveyor-General's comments on the proposed amendment in terms of section 16(4)(j) been submitted?
Yes ☐ No ☐
5. **APPROVED ZONING (USE ZONES)**

Details of approved zoning (use zones)

Use zone no.	Approved use zone	Erf No.	Size m ²	Height (m/storey)	FAR	Coverage	Other development control measures (density)

6. **PROPOSED ZONING (USE ZONES)**
Details of proposed zoning (use zones)

Use zone no.	Proposed use zone	Erf no.	Size m ²	Height (m/storey)	FAR	Coverage	Other development control measures (density)

REQUIRED DOCUMENTS

Proof of payment of application fees		Cover Letter		Motivating Memorandum	
Approved conditions of Establishment		Amended Draft amendment scheme annexure		Amended draft amendment scheme map	
Amended Township layout plan		Amended Draft Statement of Conditions		Conveyancer's Certificate	
Land Surveyor Certificate		Architectural drawings/draft site development plans/ Landscape Framework Plans		Form COT: F/4	

I,
being the applicant described herein, declare that the above information is correct.

I, hereby confirm that I have signed and completed the declaration as contemplated in Schedule 33 to the City of Tshwane Land Use Management By-law, 2016 (Amended 2024) which is attached hereto and initialled by me for identification purposes.

SIGNATURE DATE:

COT: F/8

APPLICATION FORM FOR A SUBDIVISION AND/OR CONSOLIDATION APPLICATION IN TERMS OF SECTION 16(12) AND AS REQUIRED IN TERMS OF SCHEDULE 8 OR SCHEDULE 9 TO THE CITY OF TSHWANE LAND USE MANAGEMENT BY-LAW, 2016 (AMENDED 2024)

PROPERTY INFORMATION

Complete this section for each property (make a separate copy for each property)

Township / Agricultural Holding / Farm			
Erf/Plot/Farm No.		Portion (e.g. /R1)	
Ward]			
Street Name			
Street Number		Planning Region	

SUBDIVISION OR SIMULTANEOUS SUBDIVISION AND CONSOLIDATION				
Proposed Portion Description	Buildable Area (m ²)	Panhandle Area (m ²)	Panhandle Width (m)	Portion Area

CONSOLIDATION DETAILS	
Proposed Portion Description	Size (m ²)

Land Use Scheme			
Zoning (Scheme)			
Height (Scheme)			
Density (Scheme)			
Coverage (Scheme)		FAR (Scheme)	
Annexure No.		Amendment scheme No.	
Present Land Value			
Property Size (m ²)			
Existing Development			
Title Deed Number			
Restrictive Title Deed Condition paragraph No.			
Do all the erven to be consolidated belong to the same owner?			

REQUIRED DOCUMENTS

Proof of payment of application fees		Cover Letter		Power of Attorney	
Company/Close Corporation/Trust resolution		Proof of Members of Company /Close Corporation/Trust		Proof of Marital Status of the Owner	
Bondholder's Consent		Motivating Memorandum		EIA executive Summary if relevant	
Subdivision and/or consolidation plans		Locality Plan		Subdivision and/or consolidation Plans	
Registered Title Deed or notarial deeds		Zoning certificate		Report of an Environmental Impact Assessment	
Conveyancer's Certificate if relevant		Land Surveyor Certificate if relevant		Form COT: F/1	
From COT: F/10		Proof of engagement with engineering services			

I,
being the applicant described herein, declare that the above information is correct.

I, hereby confirm that I have signed and completed the declaration as contemplated in Schedule 33 to the City of Tshwane Land Use Management By-law, 2016 (Amended 2024) which is attached hereto and initialled by me for identification purposes.

SIGNATURE DATE:

COT: F/9**REQUEST FOR EXTENSION OF TIME IN TERMS OF THIS BY-LAW AND AS REQUIRED IN TERMS OF SCHEDULE 10 TO THE CITY OF TSHWANE LAND USE MANAGEMENT BY-LAW, 2016 (AMENDED 2024)****APPROVED LAND DEVELOPMENT APPLICATION INFORMATION**

Complete this section for each property (make a separate copy for each property)

Type of land development application (section in terms of this By-law)			
Reference number			
Township/Agricultural Holding/Farm			
Erf/Plot/Farm No.		Portion (e.g. /R/1)	
Ward			
Street name			
Street number		Planning Region	
Date of approval of the land development application			
Date approval will lapse			
Date(s) of previously approved extension of time			

REQUIRED DOCUMENTS

Proof of Payment		Cover Letter		Power of Attorney	
Motivating Memorandum with reasons for extension		Proof of submission of documents to Surveyor-General if required		Summary of progress of the application	

I,
being the applicant described herein, declare that the above information is correct.

I, hereby confirm that I have signed and completed the declaration as contemplated in Schedule 33 to the City of Tshwane Land Use Management By-law, 2016 (Amended 2024) which is attached hereto and initialled by me for identification purposes.

SIGNATURE DATE:

COT: F/10

LIST OF ATTACHMENTS AND SUPPORTING DOCUMENTS REQUIRED IN TERMS OF THE SCHEDULES TO THE CITY OF TSHWANE LAND USE MANAGEMENT BY-LAW, 2016 (AMENDED 2024) AS SUBMITTED BY THE APPLICANT AND CHECKLIST FOR MUNICIPAL USE

PROPERTY(IES) DESCRIPTION:

APPLICATION TYPE:

Checklist: to be completed by the Applicant				Checklist: for Official Use only		
YES	NO	ANNEXURE OR PAGE REFERENCE	DOCUMENT ATTACHED	YES	NO	NA
			Proof of payment of the application fees			
			Cover letter			
			Completed Application form of the relevant application (for Division of Township – per Division)			
			Power of Attorney			
			Company/ Close corporation/Trust resolution			
			Proof of Members of Company/Close Corporation/ Trust			
			In the instance of the owner being a company: CM 29 form			
			In the instance of a close corporation: CK 1 or 2 forms			
			In the instance of a Trust: Letter of appointment of the Trustees			
			Proof of marital status			
			Bondholder's consent			
			Motivational Memorandum			
			List of adjoining owners with their names and full contact details, as well as a map indicting the locality of the adjoining owners			
			Draft annexure			
			Draft amendment scheme map			
			Statement of conditions			
			Locality Plan			
			Land use plan			
			Zoning Plan			
			Site Plan			
			Township layout plan (for Division of Township – per Division)			
			Phasing plan superimposed on the original approved townships			
			Zoning certificate			
			Registered Title Deed and/or Notarial Deed			
			Township Name Reservation Letter			
			Conveyancer's Certificate (for Division of Township – per Division)			
			Land Surveyor Certificate (for Division of Township – per Division)			
			Proposed design/layout plan			
			Proposed subdivision plan			

Checklist: to be completed by the Applicant				Checklist: for Official Use only		
YES	NO	ANNEXURE OR PAGE REFERENCE	DOCUMENT ATTACHED	YES	NO	NA
			Proposed consolidation plan			
			Proposed simultaneous Subdivision and consolidation Plan			
			GDARD comments and/or declaration by an appointed environmental specialist on the NEMA process and/or EIA executive summary			
			Geotechnical Report in colour			
			Transport Impact Report in colour			
			Services availability report(s) (roads and stormwater) in colour			
			Services availability report(s) (water and sanitation) in colour			
			Services availability report(s) (electricity) in colour			
			Retail Study in colour			
			Architectural drawings/draft site development plans and Landscape Framework Plans			
			Noise Impact assessment			
			List of conditions to be removed, amended or suspended in the Title Deed			
			Proof of submission of the application to the Department of Mineral Resources and Energy (DMRE) or compliance with section 54 of Act 28 of 2002			
			Approved conditions of Establishment			
			Proof of compliance with section 16(5)(b)(iv) of this By-law			
			Amended Township layout plan			
			Amended conditions of establishment			
			Amended draft amendment scheme annexure			
			Amended draft amendment scheme map			
			For extension of boundaries – the General Plan of the original township			
			For extension of boundaries – comments from the Surveyor-General on whether the new erf/erven can be inserted on the General Plan			
			Form COT: F/1			
			Application Form relevant to the application such as COT: F/2, COT: F/3, COT: F/4, COT: F/6, COT: F/7, COT: F/8 COT: F/9, COT: F/34, COT: F/36, COT: F/37, COT: F/38			
			Form COT: F/5 (for Division of Township – per Division)			
			Form COT: F/10			
			Proof of engagement with Municipal Engineering Services departments Form COT: F/33			

I,
being the applicant described herein, declare that the above information is correct.

I, hereby confirm that I have signed and completed the declaration as contemplated in Schedule 33 to the City of Tshwane Land Use Management By-law, 2016 (Amended 2024) which is attached hereto and initialled by me for identification purposes.

SIGNATURE DATE:

CITY OF TSHWANE LAND USE MANAGEMENT BY-LAW, 2016 (AMENDED 2024)

COT: F/11

DELETED

CITY OF TSHWANE LAND USE MANAGEMENT BY-LAW, 2016 (AMENDED 2024)

192

COT: F/12

NEWSPAPERS AND PLACARD NOTICE IN TERMS OF SECTION 16(1)(f) FOR A REZONING APPLICATION IN TERMS OF SECTION 16(1) OF THE CITY OF TSHWANE LAND USE MANAGEMENT BY-LAW, 2016 (AMENDED 2024)

CITY OF TSHWANE METROPOLITAN MUNICIPALITY

NOTICE OF A REZONING APPLICATION IN TERMS OF SECTION 16(1) OF THE CITY OF TSHWANE LAND USE MANAGEMENT BY-LAW, 2016 (AMENDED 2024)

I/We, (full name), being the applicant of property(ies) erf/erven.....

..... (complete description of property as set out in title deed) hereby give notice in terms of section 16(1)(f) of the City of Tshwane Land Use Management By-law, 2016, (Amended 2024) that I/we have applied to the City of Tshwane Metropolitan Municipality for the amendment of the (Applicable Land Use Scheme) by the rezoning in terms of section 16(1) of the City of Tshwane Land Use Management By-law, 2016 (Amended 2024) of the property(ies) as described above. The property(ies) is/are situated at:

The rezoning is from to

The intension of the applicant in this matter is to: (indicate the proposed development)

Any objection(s) and/or comment(s), including the grounds for such objection(s) and/or comment(s) with full contact details and submitted in the prescribed form, without which the Municipality cannot correspond with the person or body submitting the objection(s) and/or comment(s), shall be lodged with, or made in writing to: the (indicate the name of the head of the department) PO Box 3242, Pretoria, 0001 or to CityP_Registration@tshwane.gov.za from (the first date of the publication of the notice set out in section 16(1)(f) of the By-law referred to above), until (not less than 28 days after the date of first notice).

Full particulars and plans (if any) may be inspected during normal office hours at the (indicate relevant offices) Municipal offices as set out below, for the period indicated above.

Should the Municipal Offices be closed or in the case of any other eventualities the land development application cannot be perused at the Offices of the Municipality, a copy of the application can be requested from the applicant, at the following contact details: (indicate the specific e-mail address that the interested / affected party can use to obtain the electronic copy of the application from applicant).

A copy of this notice and information as may be available, can be viewed at the following..... (Applicant's/Municipality's Website), (if any).

For purposes of obtaining a copy of the application, it must be noted that the interested and affected party must provide the Municipality and the Applicant with an e-mail address or other means by which to provide the said copy electronically.

No part of the documents provided by the Municipality or the Applicant, may be copied, reproduced or in any form published or used in a manner that will infringe on intellectual property rights of the applicant.

Should any interested or affected party not take any steps to view and/or obtain a copy of the land development application, the failure by an interested and affected party to obtain a copy of an application shall not be regarded as grounds to prohibit the processing and consideration of the application.

Please note the requirements for comments and objections contained in the City of Tshwane Land Use Management By-law, 2016 (Amended 2024) in terms of **Schedule 25 and Form COT: F/31** for purposes of consideration thereof. The prescribed form to be completed by the objectors can be obtained from the applicant as well as from (provide the applicants e-mail address and correct official e-mail address of the City of Tshwane).

CITY OF TSHWANE LAND USE MANAGEMENT BY-LAW, 2016 (AMENDED 2024)

Address of relevant Municipal offices:

.....
.....
.....

Address of applicant:

E-mail address:
Physical address:
Postal address:
Website (if applicable):
Telephone No.:
Dates on which notice will be published:
Closing date for any objections and/or comments:

Reference: Item No.

COT:F/13

NEWSPAPERS NOTICE IN TERMS OF SECTION 16(1)(f) FOR THE REMOVAL, AMENDMENT OR SUSPENSION OF A RESTRICTIVE CONDITION IN THE TITLE DEED IN TERMS OF SECTION 16(2) OF THE CITY OF TSHWANE LAND USE MANAGEMENT BY-LAW, 2016 (AMENDED 2024)**CITY OF TSHWANE METROPOLITAN MUNICIPALITY****NOTICE OF AN APPLICATION FOR THE REMOVAL / AMENDMENT / SUSPENSION OF A RESTRICTIVE CONDITION IN THE TITLE DEED IN TERMS OF SECTION 16(2) OF THE CITY OF TSHWANE LAND USE MANAGEMENT BY-LAW, 2016 (AMENDED 2024)**

I/We.....,(full name)
being the applicant of property(ies) and/or erf/erven

(complete description of property as set out in title deed) hereby give notice in terms of section 16(1)(f) of the City of Tshwane Land Use Management By-law, 2016 (Amended 2024) that I/we have applied to the City of Tshwane Metropolitan Municipality for the removal/amendment/suspension of certain conditions contained in the Title Deed in terms of section 16(2) of the City of Tshwane Land Use Management By-law, 2016 (Amended 2024) of the above-mentioned property(ies). The property(ies) is situated at

The application is for the removal / amendment / suspension of the following conditions in Title Deed/.....

The intension of the applicant in this matter is to: (indicate the proposed development).....
.....

Any objection(s) and/or comment(s), including the grounds for such objection(s) and/or comment(s) with full contact details and submitted in the prescribed form, without which the Municipality cannot correspond with the person or body submitting the objection(s) and/or comment(s), shall be lodged with, or made in writing to: the (indicate the name of the head of the department) PO Box 3242, Pretoria, 0001 or to CityP_Registration@tshwane.gov.za from (the first date of the publication of the notice set out in section 16(1)(f) of the By-law referred to above), until (not less than 28 days after the date of first notice).

Full particulars and plans (if any) may be inspected during normal office hours at the (indicate relevant offices) Municipal offices as set out below, for the period indicated above.

Should the Municipal Offices be closed or in the case of any other eventualities the land development application cannot be perused at the Offices of the Municipality, a copy can be requested from the applicant, at the following contact details: (indicate the specific e-mail address that the interested/affected party can use to obtain the electronic copy of the application from applicant).

A copy of this notice and information as may be available, can be viewed at the following..... (Applicant's/Municipality's Website), (if any).

For purposes of obtaining a copy of the application, it must be noted that the interested and affected party must provide the Municipality and the applicant with an e-mail address or other means by which to provide the said copy electronically.

No part of the documents provided by the Municipality or the applicant, may be copied, reproduced or in any form published or used in a manner that will infringe on intellectual property rights of the applicant.

Should any interested or affected party not take any steps to view and/or obtain a copy of the land development application, the failure by an interested and affected party to obtain a copy of an application shall not be regarded as grounds to prohibit the processing and consideration of the application.

Please note the requirements for comments and objections contained in the City of Tshwane Land Use Management By-law, 2016 (Amended 2024) in terms of **Schedule 25 and Form COT: F/31** for purposes of consideration thereof. The prescribed form to be completed by the objectors can be obtained from the applicant as well as from (provide the applicants e-mail address and correct official e-mail address of the City of Tshwane).

CITY OF TSHWANE LAND USE MANAGEMENT BY-LAW, 2016 (AMENDED 2024)

Address of Municipal Offices:
.....
.....

Address of applicant
E-mail address:
Physical address:
Postal address:
Website (if applicable) :
Telephone No.:
Dates on which notice will be published:
Closing date for any objections and/or comments:

Reference: Item No.

COT: F/14

**NEWSPAPERS AND PLACARD NOTICE IN TERMS OF SECTION 16(1)(f) FOR THE
ESTABLISHMENT OF A TOWNSHIP /EXTENSION OF BOUNDARIES OF A PROCLAIMED
TOWNSHIP IN TERMS OF SECTION 16(4) OF THE CITY OF TSHWANE LAND USE
MANAGEMENT BY-LAW, 2016 (AMENDED 2024)**

CITY OF TSHWANE METROPOLITAN MUNICIPALITY

**NOTICE OF APPLICATION FOR THE ESTABLISHMENT OF TOWNSHIP/EXTENSION OF
BOUNDARIES OF A PROCLAIMED TOWNSHIP IN TERMS OF SECTION 16(4) OF THE CITY OF
TSHWANE LAND USE MANAGEMENT BY-LAW, 2016 (AMENDED 2024)**

..... **EXTENSION**

I/We (full name)
being the applicant hereby give notice in terms of section 16(1)(f) of the City of Tshwane Land Use Management By-law, 2016 (Amended 2024), that I/we have applied to the City of Tshwane Metropolitan Municipality for the establishment of the township/extension of boundaries in a proclaimed township in terms of section 16(4) of the City of Tshwane Land Use Management By-law, 2016 (Amended 2024) referred to in the Annexure hereto.

Any objection(s) and/or comment(s), including the grounds for such objection(s) and/or comment(s) with full contact details and submitted in the prescribed form that, without which the Municipality cannot correspond with the person or body submitting the objection(s) and/or comment(s), shall be lodged with, or made in writing to: (indicate the name of the head of the department, PO Box 3242, Pretoria, 0001 or to CityP_Registration@tshwane.gov.za from (the first date of the publication of the notice set out in section 16(1)(f) of the By-law referred to above), until (not less than 28 days after the date of first publication of the notice).

Full particulars and plans (if any) may be inspected during normal office hours at the (indicate relevant offices) Municipal offices as set out below, for the period indicated above.

Should the Municipal Offices be closed or in the case of any other eventualities the land development application cannot be perused at the Offices of the Municipality, a copy can be requested from the applicant, at the following contact details: (indicate the specific e-mail address that the interested/affected party can use to obtain the electronic copy of the application from applicant).

A copy of this notice and information as may be available, can be viewed at the following..... (Applicant's/Municipality's Website), (if any).

For purposes of obtaining a copy of the application, it must be noted that the interested and affected party must provide the Municipality and the applicant with an e-mail address or other means by which to provide the said copy electronically.

No part of the documents provided by the Municipality or the applicant, may be copied, reproduced or in any form published or used in a manner that will infringe on intellectual property rights of the applicant.

Should any interested or affected party not take any steps to view and/or obtain a copy of the land development application, the failure by an interested and affected party to obtain a copy of an application shall not be regarded as grounds to prohibit the processing and consideration of the application.

Please note the requirements for comments and objections contained in the City of Tshwane Land Use Management By-law, 2016 (Amended 2024) in terms of **Schedule 25 and Form COT: F/31** for purposes of consideration thereof. The prescribed form to be completed by the objectors can be obtained from the applicant as well as from (provide the applicants e-mail address and correct official e-mail address of the City of Tshwane).

Address of Municipal offices:
.....
.....
.....

CITY OF TSHWANE LAND USE MANAGEMENT BY-LAW, 2016 (AMENDED 2024)

Address of applicant:
 E-mail address:
 Physical address:
 Postal address:
 Website (if applicable) :
 Telephone No.:
 Dates on which notice will be published:
 Closing date for any objections and/or comments:

ANNEXURE

Name of township: Extension

Full name of applicant:

Number of erven, proposed zoning and development control measures:

.....

The intension of the applicant in this matter is to: *(indicate the proposed development)*

.....

Locality and description of property(ies) on which township is to be established:

.....

The proposed township is situated

.....

Reference: Item No.

COT: F/15

DELETED

COT: F/16

PLACARD NOTICE IN TERMS OF SECTION 16(1)(f) FOR SUBDIVISION OF PROPERTY(IES) AS CONTEMPLATED IN TERMS OF SECTION 16(12)(a)(iii) OF THE CITY OF TSHWANE LAND USE MANAGEMENT BY-LAW, 2016 (AMENDED 2024)

OR

PLACARD NOTICE IN TERMS OF SECTION 16(1)(f) FOR A LAND DEVELOPMENT APPLICATION IN TERMS OF SECTION 16(16) READ WITH SECTION 16(12)(a)(iii) OF THE CITY OF TSHWANE LAND USE MANAGEMENT BY-LAW, 2016 (AMENDED 2024), READ WITH THE RELEVANT CLAUSE(S) OF THE LAND USE SCHEME

CITY OF TSHWANE LAND USE MANAGEMENT BY-LAW, 2016

**NOTICE OF AN APPLICATION FOR A SUBDIVISION OF LAND
IN TERMS OF SECTION 16(12)(a)(iii) OF THE CITY OF TSHWANE LAND USE
MANAGEMENT BY-LAW, 2016 (AMENDED 2024)**

OR

CITY OF TSHWANE LAND USE MANAGEMENT BY-LAW, 2016

**NOTICE OF AN APPLICATION FOR A SUBDIVISION OF LAND IN TERMS OF SECTION 16(16)
READ WITH SECTION 16(12)(a)(iii) OF THE CITY OF TSHWANE LAND USE MANAGEMENT BY-
LAW, 2016 (AMENDED 2024)**

I/We, (full name), being
the applicant of
hereby give notice, in terms of section 16(1)(f) of the City of Tshwane Land Use Management By-law, 2016 (Amended 2024), that I/we have applied to the City of Tshwane Metropolitan Municipality for the subdivision of the property(ies) described below.

The intension of the applicant in this matter is to: *(indicate the proposed development)*
.....
.....

Any objection(s) and/or comment(s), including the grounds for such objection(s) and/or comment(s) with full contact details and submitted in the prescribed form that, without which the Municipality cannot correspond with the person or body submitting the objection(s) and/or comment(s), shall be lodged with, or made in writing to:the, *(indicate the name of the head of the department)*, PO Box 3242, Pretoria, 0001 or to CityP_Registration@tshwane.gov.za from
(the first date of the publication of the notice set out in section 16(1)(f) of the By-law referred to above),
until *(not less than 28 days after the date of first publication of the notice).*

Full particulars and plans (if any) may be inspected during normal office hours at the *(indicate relevant offices)* Municipal offices as set out below, for the period indicated above.

Should the Municipal Offices be closed or in the case of any other eventualities the land development application cannot be perused at the Offices of the Municipality, a copy can be requested from the applicant, at the following contact details: *(indicate the specific e-mail address that the interested / affected party can use to obtain the electronic copy of the application from applicant).*

A copy of this notice and information as may be available, can be viewed at the following..... *(Applicant's/Municipality's Website), (if any).*

For purposes of obtaining a copy of the application, it must be noted that the interested and affected party must provide the Municipality and the applicant with an e-mail address or other means by which to provide the said copy electronically.

CITY OF TSHWANE LAND USE MANAGEMENT BY-LAW, 2016 (AMENDED 2024)

200

No part of the documents provided by the Municipality or the applicant, may be copied, reproduced or in any form published or used in a manner that will infringe on intellectual property rights of the applicant.

Should any interested or affected party not take any steps to view and/or obtain a copy of the land development application, the failure by an interested and affected party to obtain a copy of an application shall not be regarded as grounds to prohibit the processing and consideration of the application.

Please note the requirements for comments and objections contained in the City of Tshwane Land Use Management By-law, 2016 (Amended 2024) in terms of **Schedule 25 and Form COT: F/31** for purposes of consideration thereof. The prescribed form to be completed by the objectors can be obtained from the applicant as well as from (provide the applicants e-mail address and correct official e-mail address of the City of Tshwane).

Address of Municipal offices:

Closing date for any objections:

Address of applicant:

E-mail address:

Physical address:

Postal address:

Website (if applicable):

Telephone No.:

Dates on which notice will be published:

Closing date for any objections :

Description of property(ies)

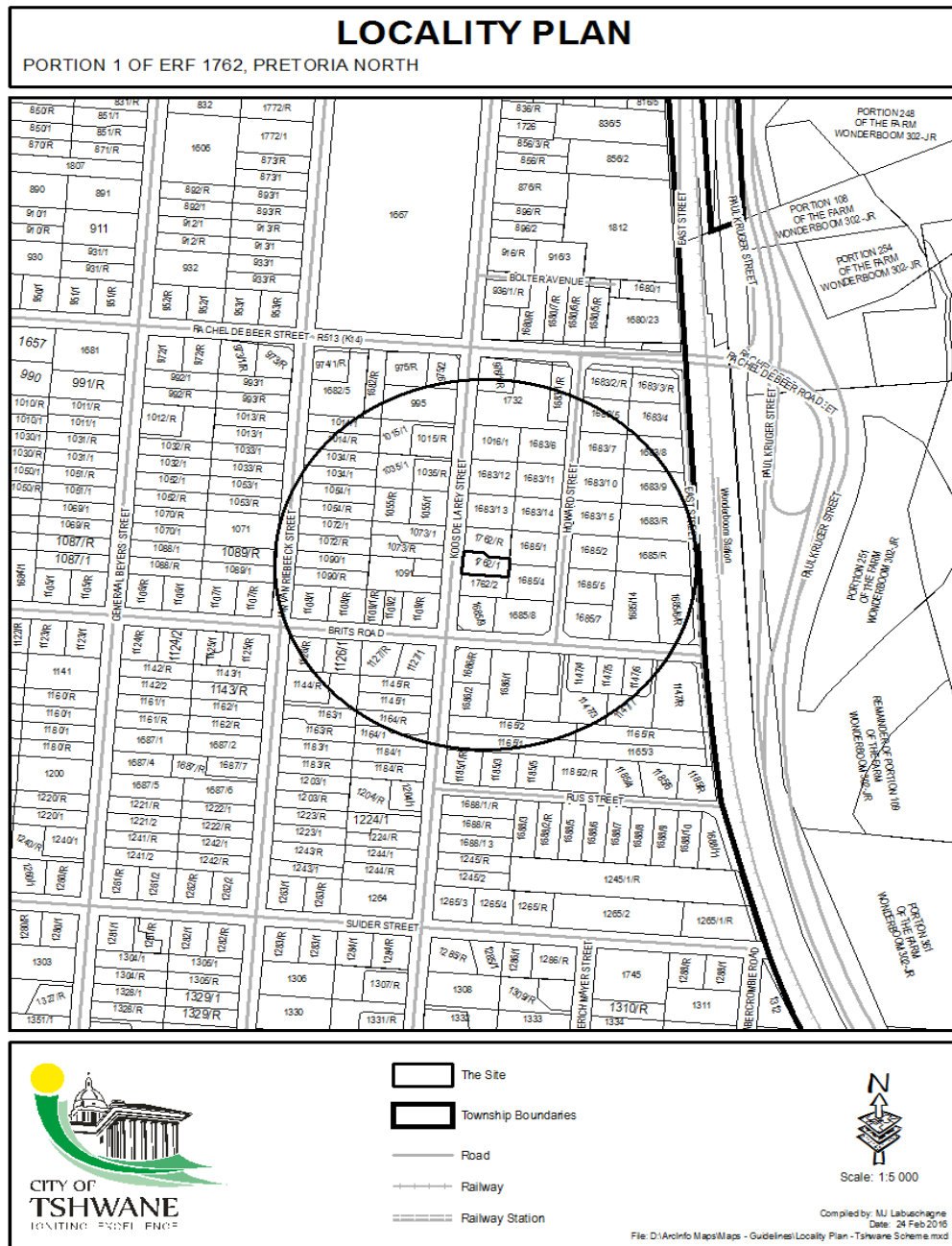
Number and area of proposed portions:

Proposed Portion	in extent approximatelym ²
Proposed Remainder	in extent approximately m ²
TOTAL	m ²

Reference: Item No.

COT: F/17

EXAMPLE OF A LOCALITY PLAN

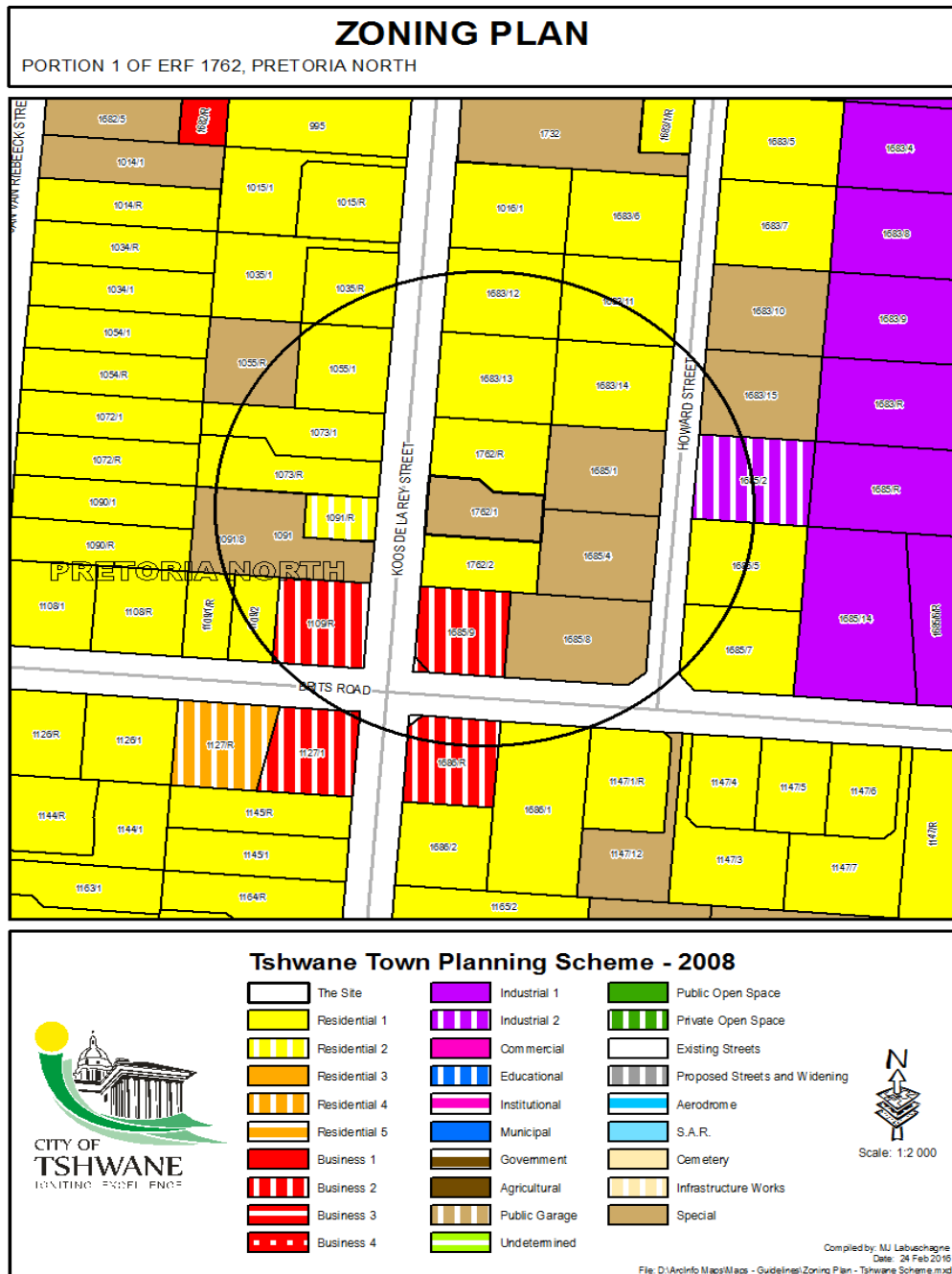


EXAMPLE OF A LAND USE PLAN



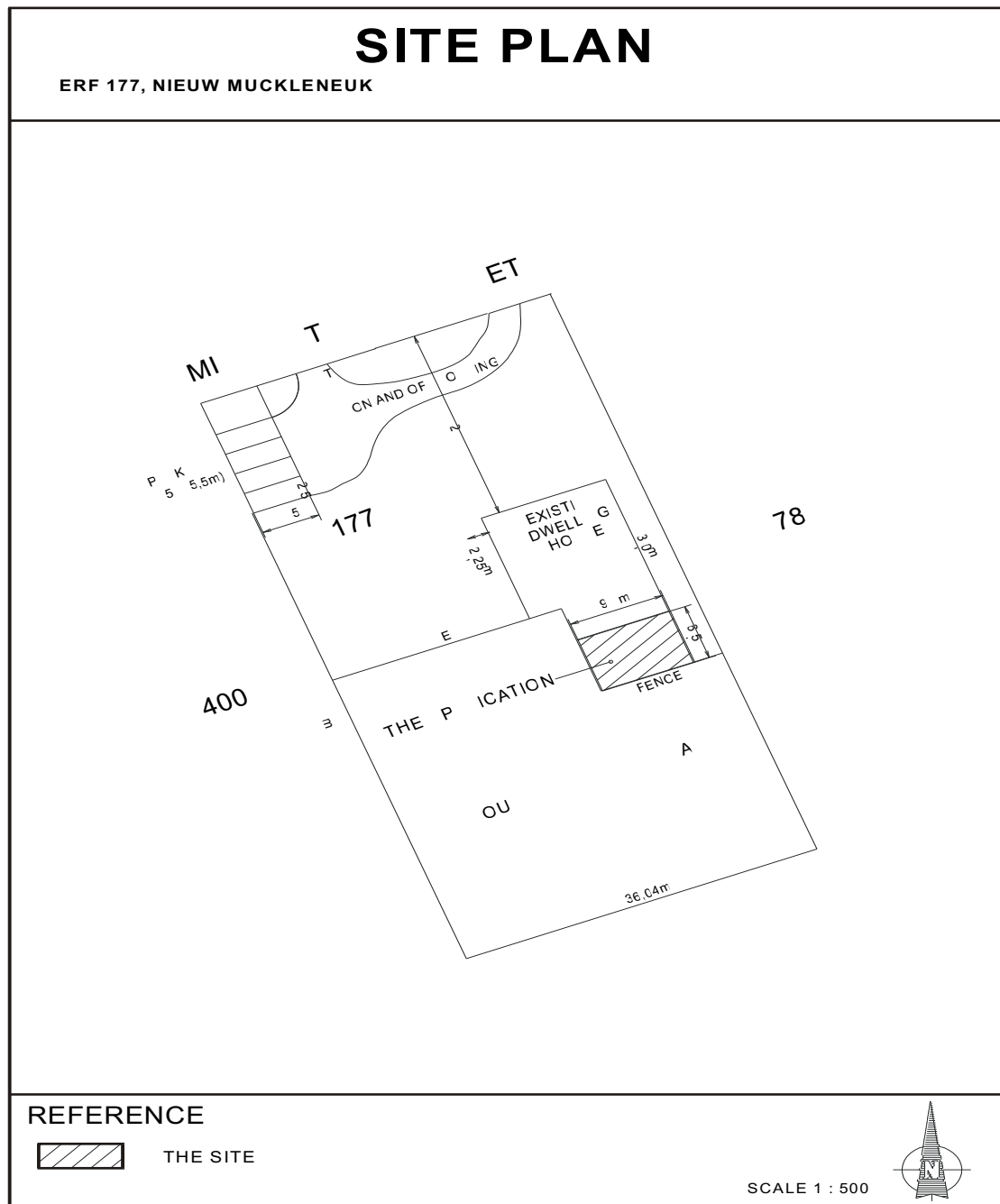
COT: F/19

EXAMPLE OF A ZONING PLAN



COT: F/20

EXAMPLE OF A SITE PLAN



COT: F/21

DELETED

CITY OF TSHWANE LAND USE MANAGEMENT BY-LAW, 2016 (AMENDED 2024)

206

COT: F/22

EXAMPLE OF A POWER OF ATTORNEY

I/We,
 ID No: the undersigned, hereby nominate, constitute and
 appoint –
 (Include the company name and registration number of the company) and
 ID No:
 (name and ID no of person from the company who in turn is granted authority by the said company)
 with the power of substitution to be my/our legal attorney(s) and agent(s) in my/our name, place and
 stead to apply for -

..... (type of application and property description)

at The City of Tshwane
 Metropolitan Municipality and in general to do everything to affect the application and to do whatever
 I/we would do if I/we were present in person and acting in the matter; and I/we hereby ratify, allow and
 confirm, and promise and agree to ratify, allow and confirm everything and anything my/our attorney(s)
 and agent(s) may do or may permit to be done legally in terms of this power of attorney.

Signed at on this day of20.....

in the presence of the undersigned witnesses.

AS WITNESSES:

1.....

2.....

.....
 Registered Owner

COT: F/23

EXAMPLE OF AN AFFIDAVIT / AFFIRMATION

TO WHOM IT MAY CONCERN:

I, the undersigned, (*full name and surname*), hereby *make oath/affirm that the placard notice(s) as prescribed in terms of section 16(1)(f) of the City of Tshwane Land Use Management By-law, 2016 (Amended 2024) on Erf No, Township, was displayed and maintained in a conspicuous and to the public accessible place, for a period of 28 days from the first day the advertisements were advertised in local newspapers, viz from to, both dates inclusive.

SIGNED (SIGNATURE OF APPLICANT)
on at

I hereby certify that the deponent acknowledges that *he/she was conversant with the contents of this statement and understood it, and that the deponent uttered the following words: "I swear that the contents of this statement are the truth and nothing but the truth, so help me God".

COMMISSIONER OF OATHS:

DATE:

*Delete whichever is not applicable.


CONTINUES ON PAGE 386 OF BOOK 4

Printed by the Government Printer, Bosman Street, Private Bag X85, Pretoria, 0001,
for the **Gauteng Provincial Administration**, Johannesburg.

Contact Centre Tel: 012-748 6200. eMail: info.egazette@gpw.gov.za
Publications: Tel: (012) 748 6053, 748 6061, 748 6065

This gazette is also available free online at www.gpwonline.co.za

**THE PROVINCE OF
GAUTENG**



**DIE PROVINSIE VAN
GAUTENG**

Provincial Gazette Provinsiale Koerant

Selling price • Verkoopprys: **R2.50**
Other countries • Buitelands: **R3.25**

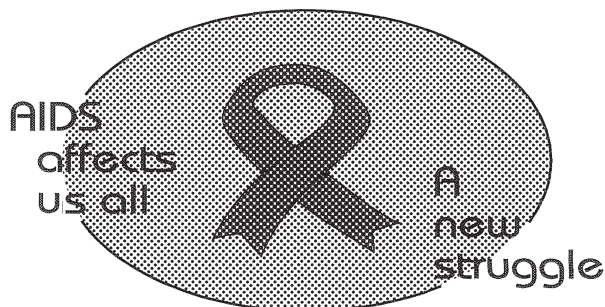
Vol: 30

PRETORIA
27 MARCH 2024
27 MAART 2024

No: 106

PART 4 OF 4

We all have the power to prevent AIDS



**AIDS
HELPLINE**

0800 012 322

DEPARTMENT OF HEALTH

Prevention is the cure

N.B. The Government Printing Works will not be held responsible for the quality of "Hard Copies" or "Electronic Files" submitted for publication purposes

ISSN 1682-4520



9 771682 452005



0 0 1 0 6

COT: F/24

NOTICE OF APPEAL

Appellant Details				
Title				
Initial				
First Name(s)				
Surname				
ID Number				
Physical Address of the Appellant				
Physical Address (Work)				
Address Line 1 (street no.)				
Address Line 2 (street name)				
Township				
Postal Code				
Specify City				
Physical Address (Home)				
Address Line 1 (street no.)				
Address Line 2 (street name)				
Township				
Postal Code				
Specify City				
Postal Address of the Appellant				
Postal Type	PO Box <input type="checkbox"/>	Physical Address (Home) <input type="checkbox"/>		
	Private Bag <input type="checkbox"/>	Physical Address (Work) <input type="checkbox"/>		
Postal Number				
Township				
Postal Code				
Specify City				
APPEAL DETAILS				
Type of application				
Relevant legislation applicable				
Reference number				
Indicate the decision maker	CP&DC - (City Planning and Development Committee)	MPT (Municipal Planning Tribunal)	AO (Authorised Official)	
Date of decision				
PROPERTY DESCRIPTION				
Township/Agricultural				

Holding/Farm	
Erf/Lot /Plot/Farm no.	
CONCISE AND SUCCINCT GROUNDS OF APPEAL	
LIST OF ATTACHED DOCUMENTS	
RELIEF SOUGHT BY THE APPELLANT FROM THE APPEAL AUTHORITY	

If the appellant wishes to raise any *points in limine* with regard to the appeal, it must form part of the documents submitted.

Any expert reports must be submitted, and copies thereof must be made available to all respondents on lodging of the appeal.

REQUIRED DOCUMENTS

Proof of Payment	
Proof that all the parties on record to the land development application including the Department responsible for Development Planning has been notified of the appeal	
All information on the land development application to which the appeal relates	
Every objection lodged and all comments made in respect of the land development application	
Every reply to an objection or comment	

Declaration:

I/We (*full names*) hereby submit an appeal to the Appeals Authority in terms of section 20 of the City of Tshwane Land Use Management By-law, 2016 (Amended 2024). I declare that I shall be bound by all the provisions of this By-law. I solemnly declare that, to the best of my knowledge and belief, all the information contained herein is true and correct.

I acknowledge that the appeal as contemplated in section 20 of the City of Tshwane Land Use Management By-law, 2016 (Amended 2024) can be a written or oral hearing.

Signed: Date:

COT: F/25

**NOTICE OF AN APPROVED LAND USE SCHEME IN TERMS OF SECTION 11(9)(b) OF
THE CITY OF TSHWANE LAND USE MANAGEMENT BY-LAW, 2016 (AMENDED 2024)**

LOCAL AUTHORITY NOTICE

CITY OF TSHWANE METROPOLITAN MUNICIPALITY

NOTICE OF THE LAND USE SCHEME

It is hereby notified in terms of the provisions of section 11(9)(b) of the City of Tshwane Land Use Management By-law, 2016 (Amended 2024) that the City of Tshwane has approved and adopted the Land Use Scheme,

This (*name of the Scheme*) Land Use Scheme is the Land Use Scheme applicable to all land and buildings within the jurisdiction of the City of Tshwane Area.

The Land Use Scheme, the Scheme Clauses and Annexures are filed with the Municipality and are open to inspection during normal office hours.

This scheme shall be known as the Land Use Scheme,
and shall come into operation on

(.....Reference number)

CITY OF TSHWANE METROPOLITAN MUNICIPALITY

(*date of publication*)

(Notice)

CITY OF TSHWANE LAND USE MANAGEMENT BY-LAW, 2016 (AMENDED 2024)

COT: F/26

**NOTICE OF THE ADOPTION OF THE AMENDMENT SCHEME IN TERMS OF SECTION 16(1)(Y)
OF THE CITY OF TSHWANE LAND USE MANAGEMENT BY-LAW, 2016 (AMENDED 2024)****LOCAL AUTHORITY NOTICE****CITY OF TSHWANE METROPOLITAN MUNICIPALITY****..... AMENDMENT SCHEME (NO)**

It is hereby notified in terms of the provisions of section 16(1)(y) of the City of Tshwane Land Use Management By-law, 2016 (Amended 2024), that the City of Tshwane has approved and hereby adopted the land development application known as Amendment Scheme for the amendment of the Land Use Scheme, being the rezoning of (*property description*) from (*current zoning*) to (*approved zoning*), subject to certain further conditions.

The Land Use Scheme, and the adopted scheme clauses and adopted annexure of this amendment scheme are filed with the Municipality, and are open to inspection during normal office hours.

This amendment is known as Amendment Scheme and shall come into operation on the date of publication of this notice.

(Reference number.....)

CITY OF TSHWANE METROPOLITAN MUNICIPALITY

(date of publication)

(Notice)

CITY OF TSHWANE LAND USE MANAGEMENT BY-LAW, 2016 (AMENDED 2024)

212

COT: F/27

NOTICE OF A REMOVAL, AMENDMENT OR SUSPENSION OF A RESTRICTIVE CONDITION IN TITLE IN TERMS OF SECTION 16(2)(i) OF THE CITY OF TSHWANE LAND USE MANAGEMENT BY-LAW, 2016 (AMENDED 2024)

NOTICE OF 20.....

CITY OF TSHWANE METROPOLITAN MUNICIPALITY

NOTICE IN TERMS OF SECTION 16(2)(i) OF CITY OF TSHWANE LAND USE MANAGEMENT BY-LAW, 2016 (AMENDED 2024) FOR THE REMOVAL, AMENDMENT OR SUSPENSION OF RESTRICTIVE CONDITIONS IN TITLE

It is hereby notified in terms of the provisions of section 16(2)(i) of the City of Tshwane Land Use Management By-law, 2016 (Amended 2024), that the City of Tshwane has approved and adopted the land development application for the removal/ amendment/suspension of certain conditions contained in Title Deed, with reference to the following property:

The following condition and/or phrases are hereby removed/amended/suspended:

This removal/amendment/suspension will come into effect on the date of publication of this notice.

(.....)

CITY OF TSHWANE METROPOLITAN MUNICIPALITY

..... 20.....
(Notice /20.....)

COT: F/28

DECLARATION OF AN APPROVED TOWNSHIP AND NOTICE OF AN ADOPTION OF THE AMENDMENT SCHEME IN TERMS OF SECTION 16(9) OF THE CITY OF TSHWANE LAND USE MANAGEMENT BY-LAW, 2016 (AMENDED 2024)

LOCAL AUTHORITY NOTICE

**CITY OF TSHWANE METROPOLITAN MUNICIPALITY
DECLARATION OF AN APPROVED TOWNSHIP AND NOTICE OF ADOPTION OF AN AMENDMENT SCHEME IN TERMS OF SECTION 16(9) OF THE CITY OF TSHWANE LAND USE MANAGEMENT BY-LAW, 2016 (AMENDED 2024) FOR AN APPROVED TOWNSHIP**

.....

It is hereby declared that in terms of the provisions of section 16(9) of the City of Tshwane Land Use Management By-law, 2016 (Amended 2024), that is an approved township, subject to the conditions as set out in the schedules hereto.

It is hereby notified in terms of the provisions of section 16(9) of the City of Tshwane Land Use Management By-law, 2016 (Amended 2024) that the City of Tshwane has approved and hereby adopted the land development application for the amendment scheme with regard to the property(ies) in the township of, being an amendment of the Scheme

The Land Use Scheme, and the adopted scheme map and the adopted annexures of this amendment scheme are filed with the Municipality and are open to inspection during normal office hours.

This amendment is known as Amendment Schemeand shall come into operation on the date of publication of the notice.

(Reference number.....)

CITY OF TSHWANE METROPOLITAN MUNICIPALITY

(date of promulgation)

COT: F/29

PETITION FOR INTERVENOR STATUS

Petitioner Details					
Title					
Initial					
First Name(s)					
Surname					
Physical Address of the Petitioner					
Physical Address (Work)					
Address Line 1 (street no.)					
Address Line 2 (street name)					
Township					
Postal Code					
Specify City					
Physical Address (Home)					
Address Line 1 (street no.)					
Address Line 2 (street name)					
Township					
Postal Code					
Specify City					
Postal Address of the Petitioner					
Postal Type	PO Box	<input type="checkbox"/>	Physical Address (Home)	<input type="checkbox"/>	
	Private Bag	<input type="checkbox"/>	Physical Address (Work)	<input type="checkbox"/>	
Postal Number					
Township					
Postal Code					
Specify City					
E-Mail address/ addresses					
LAND DEVELOPMENT APPLICATION RELEVANT FOR THE PETITION OF INTERVENOR STATUS					
Type of application					
Reference number					
Indicate the decision maker	AO (Authorised Official)	<input type="checkbox"/>	MPT (Municipal Planning Tribunal)	<input type="checkbox"/>	MAT (Municipal Appeals Tribunal)
Date of decision (if applicable)					
PROPERTY DESCRIPTION					
Township/Agricultural Holding/Farm					
Erf/Lot/Plot/Farm no.					

CONCISE AND SUCCINCT GROUNDS FOR PETITION FOR INTERVENOR STATUS	

REQUIRED DOCUMENTS

Original receipt of proof of payment	
Cover letter	
Power of Attorney if the petitioner represents a person or group of people	
Memorandum	
Affidavit	
Proof that a copy of the petition for Intervenor was served on the applicant	
In the case of a new owner: Authority granted by the previous owner to act on the transferor or objector with a Power of Attorney granted by the objector	

Declaration:

I/We (*full names*) hereby submit a Petition for Intervenor status to the Authorised Official / Municipal Planning Tribunal / Municipal Appeals Tribunal in terms of section 45 read with Regulation 31 of the Spatial Planning and Land Use Management Act, 2013 (Act 16 of 2013).

I declare that I shall be bound by all the provisions of this By-law. I solemnly declare that, to the best of my knowledge and belief, all the information contained herein is true and correct.

I, further confirm that I know and understand and agree that the information provided herein may be disclosed for purposes of a land development application process in terms of the City of Tshwane Land Use Management By-law, 2016 (Amended 2024) to the applicant, interested and affected parties, by the Municipality.

SIGNATURE DATE:

COT: F/30

SUBMISSION OF DOCUMENTATION FOR PENDING DECISIONS OR APPLICATIONS IN TERMS OF SCHEDULE 27 OF THE CITY OF TSHWANE LAND USE MANAGEMENT BY-LAW, 2016 (AMENDED 2024)

APPLICATION FOR PENDING DECISIONS OR APPLICATIONS	
Type of application	
Legislation applicable when the land development application was lodged	
Land Use Scheme applicable when the land development application was lodged	
Reference number used by the Municipality	
Date the land development application was lodged with the Municipality	
Date of promulgation of the land development application (if applicable)	
Title Deed number(s)	
Indicate the restrictive condition(s) in the Title Deed at the time of pending approval	
Indicate the current restrictive condition(s) in the Title Deed	
Indicate the decision maker	
Date the land development application was approved by the Municipality	
PROPERTY DESCRIPTION AT THE TIME OF APPROVAL BY THE ERSTWHILE MUNICIPALITY	
Township/Agricultural Holding/Farm	
Erf/lot/plot/Farm no.	
CURRENT PROPERTY DESCRIPTION	
Township/Agricultural Holding/Farm	
Erf/lot/plot/Farm no.	
REQUIRED DOCUMENTS	
Proof of payment	
Cover letter	
COT: F/1	
Power of Attorney (if applicable)	
Approval Letter and/or Resolution by the relevant Authority	
Any land development application documents that may be interpreted as Scheme documentation	
Copy of advertisement (if applicable)	
Proof of payment of bulk service contributions / Proof of compliance of pre-promulgation / adoption conditions	
Zoning certificate	
Title Deed	

I,
being the applicant described herein, declare that the above information is correct.
I, hereby confirm that I have signed and completed the declaration as contemplated in Schedule 33 to the City of Tshwane Land Use Management By-law, 2016 (Amended 2024) which is attached hereto and initialled by me for identification purposes.

SIGNATURE DATE:

CITY OF TSHWANE LAND USE MANAGEMENT BY-LAW, 2016 (AMENDED 2024)

COT: F/31

NOTICE OF OBJECTION AND/OR COMMENTS IN TERMS OF SCHEDULE 25 OF THE CITY OF TSHWANE LAND USE MANAGEMENT BY-LAW, 2016 (AMENDED 2024)

Objector/Commenter Details	
Title	
Initial	
First Name(s)	
Surname	
Name of Home Owner Association	
Name of Business	
Other	
Physical Address of the Objector or Commenter	
Physical Address (Work)	
Address Line 1 (street no.)	
Address Line 2 (street name)	
Township	
Postal Code	
Specify City	
Physical Address (Home)	
Address Line 1 (street no.)	
Address Line 2 (street name)	
Township	
Postal Code	
Specify City	
Postal Address of the Objector or Commenter	
Postal Type	PO Box <input type="checkbox"/> Physical Address (Home) <input type="checkbox"/> Private Bag <input type="checkbox"/> Physical Address (Work) <input type="checkbox"/>
Postal Number	
Township	
Postal Code	
Specify City	
E-mail address	
E-mail address of Objector or Commenter (note this will be form of notification for purposes of a Municipal Planning Tribunal Hearing)	
OBJECTION/COMMENT DETAILS	
Type of application	
Reference number	
PROPERTY DESCRIPTION ON WHICH COMMENTS AND/OR OBJECTION ARE LODGED	
Township/Agricultural Holding/Farm	

Erf/lot/plot/Farm no.	
CONCISE AND SUCCINCT GROUNDS OF OBJECTION AND/ OR COMMENT	
LIST OF ATTACHED DOCUMENTS	
RELIEF SOUGHT BY THE OBJECTOR OR COMMENTER	

REQUIRED DOCUMENTS

If, acting on behalf of an Owner:	Power of Attorney	
	Instructions	
	Minutes	
	Any other documentation of proof of representation	
Home Owner Association:	Proof of paid-up membership of the association	
	Proof of an Annual General Meeting having been held	
	Resolution allowing the Chairperson to act on behalf (including the power to delegate any other member) of the association	
	A declaration in terms of COT: F/32 that a person is acting on behalf of the association and its members.	

Declaration:

I/We (*full names*) hereby submit an objection and/or comments to the Municipality in terms of section 16 of the City of Tshwane Land Use Management By-law, 2016 (Amended 2024). I declare that I shall be bound by all the provisions of this By-law. I solemnly declare that, to the best of my knowledge and belief, all the information contained herein is true and correct.

I acknowledge that the hearing as contemplated in section 18(9) of the City of Tshwane Land Use Management By-law, 2016 (Amended 2024) can be a written or oral hearing. I, further confirm that I know and understand and agree that the information provided herein may be disclosed for purposes of a land development application process in terms of this By-law, to the applicant, interested and affected parties, by the Municipality.

SIGNATURE DATE:

CITY OF TSHWANE LAND USE MANAGEMENT BY-LAW, 2016 (AMENDED 2024)

COT: F/32

**DECLARATION OF A PERSON ACTING ON BEHALF OF AN ASSOCIATION AND ITS MEMBERS
IN TERMS OF SCHEDULE 25 OF THE CITY OF TSHWANE LAND USE MANAGEMENT BY-LAW,
2016 (AMENDED 2024)**

I (full names) hereby declare that I act on behalf of
(Association name) in the matter of I accept responsibility for all
submissions made on behalf of the (Association name) and acknowledge that
submissions made are made on behalf of its members. I solemnly declare that, to the best of my
knowledge and belief, all the information contained herein is true and correct.

SIGNATURE DATE:

COT: F/33

PROOF OF ENGAGEMENT WITH MUNICIPAL ENGINEERING SERVICES DEPARTMENTS RESPONSIBLE FOR THE PROVISION OF MUNICIPAL INFRASTRUCTURE SERVICES ON THE AVAILABILITY OF ENGINEERING SERVICES AS CONTEMPLATED IN SECTION 16(1)(l)(iii)(aa) OF THE CITY OF TSHWANE LAND USE MANAGEMENT BY-LAW, 2016 (AMENDED 2024).

Such proof may be in such format as the respective engineering services departments may determine, however in the absence thereof the following can be used as a guideline.

Applicant name:
Property Description:
Exiting Zoning: Land use rights, Height, coverage, FAR, Parking requirements, other info:
Existing consent uses / permissions:
Details of the proposed application: Application Type, proposed Land use, Height, Coverage, et cetera.:

DEPARTMENT / DIVISION/ SECTION NAME	DATE OF ENGAGEMENT	COMMENTS FROM THE DEPARTMENT AND SIGNATURE

COT: F/34

APPLICATION FORM FOR A CONSENT USE APPLICATION IN TERMS OF SECTION 16(3) OF THE CITY OF TSHWANE LAND USE MANAGEMENT BY-LAW, 2016 (AMENDED 2024) READ WITH THE RELEVANT CLAUSE(S) OF THE LAND USE SCHEME

Property information				
Township /Agricultural Holding/Farm				
Erf/lot/plot/Farm No.		Portion (eg/R1)		
Ward				
Street Name				
Street Number		Planning Region		
CONSENT USE DETAILS				
Adopted Zoning				
Adopted Height				
Adopted Density				
Adopted Coverage		Adopted FAR		
Adopted Annexure T No.		Adopted Amendment Scheme No		
Present Land Value				
Property Size (m ²)		Title Deed Number		
Existing Development				
Restrictive Title Deed Condition(s) Paragraph No				
Proposed Use				
Area of Proposed Use	Main building	Existing	m ²	
		New	m ²	
	Outbuilding	Existing	m ²	
		New	m ²	
	Total		m ²	
Proposed Height (In Meters)				
Proposed Coverage (%)				
Proposed FAR				
Time and number of deliveries		Weekdays	Saturdays	Sunday or Public Holiday
	Morning			
	Afternoon			
	Night			
Business hours		Start	End	
	Weekday			
	Saturday			
	Sunday			
	Public holiday			
NUISANCE				
Noise level	None	Low	Medium	High
Noise description				

Odour level	None	Low	Medium	High
Odour description				
Dust level	None	Low	Medium	High
Dust description				
Vibration level	None	Low	Medium	High
Vibration description				
ADDITIONAL INFORMATION				
Number of Parking Spaces on Property				
Does the approval of this application require obtaining a business licence?			Yes	No
If yes, has the application for a trade licence been handed in already?			Yes	No
Licence Number				
Number of loading zones required?				
Staff Composition: Management				
Staff Composition: Employees				
TOTAL OF STAFF COMPOSITION				
Describe activities indoors				
Describe activities outdoors				
Number of clients expected daily				

MACHINERY LIST	
Machinery name	
Machinery name	
Power consumption	
Machinery KW	
Location	

Proof of Payment		Site Plan		Body Corporate Resolutions	
Cover letter		Zoning Plan		Power of Attorney	
Application Form		Zoning certificate		Registered Title Deed	
Motivating Memorandum		Locality Plan		Bondholders Consent	
Land use plan		Proposed Development Controls		Proof of Advertisement once completed.	
List of adjoining owners		Any additional Reports or documentation submitted with the application, each report or document should be submitted separate with a clear description		Proof of engagement with engineering service departments	
Form COT: F/1		Form: COT: F/10			

I,
being the applicant described herein, declare that the above information is correct.

I, hereby confirm that I have signed and completed the declaration as contemplated in Schedule 33 to the City of Tshwane Land Use Management By-law, 2016 (Amended 2024) which is attached hereto and initialled by me for identification purposes.

SIGNATURE: DATE:

CITY OF TSHWANE LAND USE MANAGEMENT BY-LAW, 2016 (AMENDED 2024)

COT: F/35**APPLICATION FORM FOR A LAND DEVELOPMENT APPLICATION IN TERMS OF SECTION 16(16) READ WITH SECTIONS 16(1), 16(2), 16(3) OR 16(12) OF THE CITY OF TSHWANE LAND USE MANAGEMENT BY-LAW, 2016 (AMENDED 2024) READ WITH THE RELEVANT CLAUSE(S) IN TERMS OF THE LAND USE SCHEME**

1. An applicant who wishes to apply in terms of section 16(16) read with section 16(1) of this By-law shall apply to the Municipality in the form as set out in COT: F/2.
2. An applicant who wishes to apply in terms of section 16(16) read with section 16(2) of this By-law shall apply to the Municipality in the form as set out in COT: F/3.
3. An applicant who wishes to apply in terms of section 16(16) read with section 16(3) of this By-law shall apply to the Municipality in the form as set out in COT: F/34, COT: F/36 or COT: F/38 applicable to that land development application.
4. An applicant who wishes to apply in terms of section 16(16) read with section 16(12) of this By-law shall apply to the Municipality in the form as set out in COT: F/8.

COT: F/36**APPLICATION FORM FOR A PERMISSION APPLICATION FOR AN ADDITIONAL DWELLING HOUSE IN TERMS OF SECTION 16(3) AND SCHEDULE 31 OF THE CITY OF TSHWANE LAND USE MANAGEMENT BY-LAW, 2016 (AMENDED 2024) READ WITH THE RELEVANT CLAUSE(S) OF THE LAND USE SCHEME****PROPERTY INFORMATION**

Please complete this section for each property (make a separate copy for each property)

Township/Agricultural Holding/Farm		Portion (eg /R1)	
Erf/lot/plot/Farm No.			
Ward			
Street Name			
Street Number		Planning Region	

ADDITIONAL DWELLING HOUSE DETAILS

Use Zone	
Proposed Use	
Main Building Existing Area m ²	
Main Building New Area m ²	
Out Building Existing Area m ²	
Out Building New Area m ²	

Proposed Height	
Proposed Coverage (%)	
Proposed FAR	
Estimated Project Value	

REQUIRED DOCUMENTS

Proof of Payment of application fees		Cover Letter		Application Form	
Power of Attorney		Bond holders Consent (if applicable)		Motivating Memorandum	
Locality Plan		Land use plan (NB on A4 size)		Zoning certificate	
Site Plan		List of adjoining owners		Title Deed	
A Body Corporate Resolution for a Sectional Title Scheme		Proof of Members Company/Close Corporation/Trust (if required)		Company/Close Corporation/Trust Resolution (if required)	
Proof of Marital Status of Owner (if required)		Proof of engagement with engineering service departments			
Form COT: F/1		Form COT: F/36		COT: F/10	

I,
being the applicant described herein, declare that the above information is correct.

I, hereby confirm that I have signed and completed the declaration as contemplated in Schedule 33 to the City of Tshwane Land Use Management By-law, 2016 (Amended 2024) which is attached hereto and initialled by me for identification purposes.

SIGNATURE DATE:

CITY OF TSHWANE LAND USE MANAGEMENT BY-LAW, 2016 (AMENDED 2024)

COT: F/37

ERROR AND/OR OMISSIONS IN TERMS OF SECTION 23 READ WITH SECTION 43(2) AND SCHEDULE 2 OF THE CITY OF TSHWANE LAND USE MANAGEMENT BY-LAW, 2016 (AMENDED 2024)

ERROR / OMISSIONS IN TERMS OF SECTION 23 READ WITH SCHEDULE 2 OF THE CITY OF TSHWANE LAND USE MANAGEMENT BY-LAW, 2016 (AMENDED 2024)			
PROPERTY DESCRIPTION			
Township/Agricultural Holding/Farm			
Erf/lot/plot/ Farm No.			
SG diagrams number			
Region			
Ward			
PROPERTY DESCRIPTION AT THE TIME OF APPROVAL BY THE APPLICABLE AUTHORITY			
Township/Agricultural Holding/Farm			
Erf/lot/plot/ Farm No.			
SG diagrams number			
APPROVED LAND DEVELOPMENT APPLICATION			
Do you have a complete copy of the lawful scheme document(s) (amendment scheme documents or other approval, conditions of approval)	YES		NO
Type of application i.e. rezoning, consent use etc.			
Reference number used by the applicable Authority			
Date when the land development application was lodged with the applicable Authority			
Date of notifications for public participation			
Date of conditional approval, approval of the land development application			
Date of promulgation /adoption of land development application			
Have bulk service contributions been paid	YES		NO
Indicate the decision maker			
LEGISLATION APPLICABLE WHEN THE LAND DEVELOPMENT APPLICATION WAS LODGED			
Town-planning and Townships Ordinance, 1965			
Town-planning and Townships Ordinance, 1986			
City of Tshwane Land Use Management By-law, 2016			
Other – indicate the applicable legislation			

LAND USE SCHEME APPLICABLE WHEN THE LAND DEVELOPMENT APPLICATION WAS LODGED			
The Akasia-Soshanguve Town-planning Scheme, 1996			
The Centurion Town-planning Scheme, 1992			
The Pretoria Town-planning Scheme, 1974			
The Peri-Urban Town-planning Scheme, 1975			
The Pretoria Region Town-planning Scheme, 1960			
The Malelane Town-planning Scheme, 1972			
The Bronkhorstspuit Town-planning Scheme, 1980			
The Greater Cullinan Town-planning Scheme, 1999			
The Black Communities Development Act, 1984 (Act 4 of 1984)			
The Development Facilitation Act, 1995 (Act 67 of 1995)			
The Less Formal Township Establishment Act, 1991 (Act 113 of 1991)			
The Upgrading of Land Tenure Rights Act, 1991 (Act 112 of 1991)			
Conditions of Establishment			
Other legislation			
INFO ON ZONING CERTIFICATE NOT OLDER THAN THREE MONTHS			
USE ZONE			
Annexure T number			
Consent number			
SITE DEVELOPMENT PLANS AND/OR BUILDING PLANS			
Reference number of SDP			
Date of approval of SDP			
Reference number of Building Plan			
Date of approval of Building Plan			
TITLE DEED INFORMATION			
Title Deed number(s)			
Indicate the restrictive condition(s) in the Title Deed at the time of pending approval			
Indicate the current restrictive condition(s) in the Title Deed			
PENDING LAND DEVELOPMENT APPLICATIONS			
Are there any pending land development applications?	YES		NO
If yes, indicate reference number of pending land development application(s)			

REQUIRED DOCUMENTS	
Proof of payment	
Cover letter	
COT: F/1	
Power of Attorney (if applicable)	
Approval Letter by the applicable Authority	
Any lawful Scheme documents	
Proof of notification of public participation	
Proof of payment of Bulk service contributions / Proof of compliance of pre-promulgation/ adoption conditions	
Zoning certificate (not older than three (3) months)	
Title Deed(s)	
Approved site development plan (if applicable)	
Approved Building Plan(s) (if applicable)	
Approved SG diagram(s) (if applicable)	
Aerial photos	

I, being the applicant described herein, declare that the above information is correct.

I, hereby confirm that I have signed and completed the declaration as contemplated in Schedule 33 to the City of Tshwane Land Use Management By-law, 2016 (Amended 2024) which is attached hereto and initialled by me for identification purposes.

SIGNATURE DATE:

COT: F/38**APPLICATION FORM FOR PERMISSION APPLICATION (CATEGORY C) IN TERMS OF SECTION 16(3) AND AS DETERMINED IN TERMS OF THE GUIDELINE DOCUMENT IN TERMS OF SECTION 12(3) OF THE CITY OF TSHWANE LAND USE MANAGEMENT BY-LAW, 2016 (AMENDED 2024) READ WITH THE RELEVANT CLAUSE(S) OF THE LAND USE SCHEME****PROPERTY INFORMATION**

Please complete this section for each property (make a separate copy for each property)

Township/Agricultural Holding/ Farm		Portion (eg /R1)	
Erf/lot/plot/Farm No.			
Ward			
Street Name			
Street Number		Planning Region	

PERMISSION DETAILS

Land Use Scheme	
Use Zone	
Primary Rights	
Sub Clause	
Proposed Use	
Reason/ Motivation	
Proposed Height	
Height Units	
Proposed Coverage (%)	
Proposed FAR	
Number of Parking spaces on property	

REQUIRED DOCUMENTS

Proof of Payment		Cover Letter		Application Forms	
Power of Attorney		Bond holders Consent (if applicable)		List of Adjoining owner	
Motivating Memorandum		Proposed Development Controls		Site Plan	
Title Deed		Zoning certificate		A Body Corporate Resolution for a Sectional Title Scheme	
Proof of engagement with engineering service departments		Form COT: F/1		Form COT: F/38	
Form COT: F/10					

I,
being the applicant described herein, declare that the above information is correct.

I, hereby confirm that I have signed and completed the declaration as contemplated in Schedule 33 to the City of Tshwane Land Use Management By-law, 2016 (Amended 2024) which is attached hereto and initialled by me for identification purposes.

SIGNATURE DATE:

CITY OF TSHWANE LAND USE MANAGEMENT BY-LAW, 2016 (AMENDED 2024)

COT: F/39

PLACARD NOTICE IN TERMS OF SECTION 16(1)(f) FOR THE CONSENT USE / PERMISSION / RELAXATION LAND DEVELOPMENT APPLICATION IN TERMS OF SECTION 16(3) OF THE CITY OF TSHWANE LAND USE MANAGEMENT BY-LAW, 2016 (AMENDED 2024) READ WITH THE RELEVANT CLAUSE(S) OF THE LAND USE SCHEME

OR

PLACARD NOTICE IN TERMS OF SECTION 16(1)(f) FOR A LAND DEVELOPMENT APPLICATION IN TERMS OF SECTION 16(16) READ WITH SECTION 16(1) OR 16(2) OR 16(3) OR SECTION 16(12)(a)(iiii) OF THE CITY OF TSHWANE LAND USE MANAGEMENT BY-LAW, 2016 (AMENDED 2024), READ WITH THE RELEVANT CLAUSE(S) OF THE LAND USE SCHEME

CITY OF TSHWANE METROPOLITAN MUNICIPALITY

NOTICE OF AN APPLICATION FOR A CONSENT USE / PERMISSION / RELAXATION APPLICATION IN TERMS OF SECTION 16(3) OF THE CITY OF TSHWANE LAND USE MANAGEMENT BY-LAW, 2016 (AMENDED 2024), READ WITH THE RELEVANT CLAUSE(S) OF THE LAND USE SCHEME

OR

NOTICE OF AN APPLICATION FOR A LAND DEVELOPMENT APPLICATION IN TERMS OF SECTION 16(16) READ WITH SECTION 16(1), 16(2), 16(3) OR 16(12)(a)(iii) OF THE CITY OF TSHWANE LAND USE MANAGEMENT BY-LAW, 2016 (AMENDED 2024), READ WITH THE RELEVANT CLAUSE(S) OF THE LAND USE SCHEME

I/We, (full name),
being the owner/applicant of erf/erven/portions

.....
(complete property description of the property as set out in the title deed) hereby give notice in terms of section 16(1)(f) of the City of Tshwane Land Use Management By-law, 2016 (Amended 2024) that I/we have applied to the City of Tshwane Metropolitan Municipality for a (type of application –, rezoning/consent use/permission/relaxation, subdivision) for

The property is situated at:

The current zoning of the property is

The intention of the applicant in this matter is to: (indicate the proposed development)

Any objection(s) and/or comment(s), including the grounds for such objection(s) and/or comment(s) with full contact details and submitted in the prescribed form, without which the Municipality cannot correspond with the person or body submitting the objection(s) and/or comment(s), shall be lodged with, or made in writing to: the (indicate the name of the head of the department) PO Box 3242, Pretoria, 0001 or to CityP_Registration@tshwane.gov.za from (the first date of the publication of the notice set out in section 16(1)(f) of the By-law referred to above), until (not less than 28 days after the date of first notice).

Full particulars and plans (if any) may be inspected during normal office hours at the (indicate relevant offices) Municipal offices as set out below, for the period indicated above.

Should the Municipal Offices be closed or in the case of any other eventualities the land development application cannot be perused at the Offices of the Municipality, a copy can be requested from the applicant, at the following contact details: (indicate the specific e-mail address that the interested/affected party can use to obtain the electronic copy of the application from applicant).

A copy of this notice and information as may be available, can be viewed at the following (Applicant's/Municipality's Website), (if any).

CITY OF TSHWANE LAND USE MANAGEMENT BY-LAW, 2016 (AMENDED 2024)

230

For purposes of obtaining a copy of the application, it must be noted that the interested and affected party must provide the Municipality and the applicant with an e-mail address or other means by which to provide the said copy electronically.

No part of the documents provided by the Municipality or the applicant, may be copied, reproduced or in any form published or used in a manner that will infringe on intellectual property rights of the applicant.

Should any interested or affected party not take any steps to view and/or obtain a copy of the land development application, the failure by an interested and affected party to obtain a copy of an application shall not be regarded as grounds to prohibit the processing and consideration of the application.

Please note the requirements for comments and objections contained in the City of Tshwane Land Use Management By-law, 2016 (Amended 2024) in terms of **Schedule 25 and Form COT: F/31** for purposes of consideration thereof. The prescribed form to be completed by the objectors can be obtained from the applicant as well as from (provide the applicants e-mail address and correct official e-mail address of the City of Tshwane).

Address of Municipal offices:
.....
.....

Address of applicant:
E-mail address:
Physical address:
Postal address:
Website (if applicable) :
Telephone No.

Dates on which notice will be published:

Closing date for any objections and/or comments:

Reference: Item No.

Printed by the Government Printer, Bosman Street, Private Bag X85, Pretoria, 0001,
for the **Gauteng Provincial Administration**, Johannesburg.

Contact Centre Tel: 012-748 6200. eMail: info.egazette@gpw.gov.za
Publications: Tel: (012) 748 6053, 748 6061, 748 6065

This gazette is also available free online at www.gpwonline.co.za