IGAZETHI EYISIPESHELI — GAZETTE EXTRAORDINARY — BUITENGEWONE KOERANT

IGazethi
YESIFUNDAZWE
saKwaZulu-Natali

Ishicilelwe ngegunya
(Irejistiwe njengephephandaba eposihhovisi)

THE
Provincial Gazette
OF
KwaZulu-Natal

Published by Authority
(Registered at the post office as a newspaper)

DIE
Provinsiale Koerant
VAN
KwaZulu-Natal

Op Gesag Uitgegee
(As 'n nuusblad by die poskantoor geregistreer)

No. 5491 TUESDAY, 13 JUNE 2000

No. 5491 DINSDAG, 13 JUNIE 2000

Notices which have been translated or checked by the Language Services Division, are indicated by a †.

Kennisgewings wat deur die Afdeling Taaldiens vertaal of nagesien is, word met 'n † aangedui.

No. Page

MUNICIPAL NOTICE

102 Municipal Demarcation Board: Delimitation of Municipal Wards in terms of the Local Government: Municipal Structure Act, 1998: Municipality: KZ216 1961

No. Bladsy

MUNISIPALE KENNISGEWING

102 Munisipale Afbakeningsraad: Afbakening van Munisipale wyke ingevolge die Wet op Plaaslike Regering: Munisipale Strukture, 1998 Munisipaliteit: KZ216 1965

FINAL WARD DELIMITATION MAPS AS PUBLISHED IN THE GOVERNMENT GAZETTE

KZ216

KWAZULU–NATAL

JUNE 2000

Printed and Published by The Natal Witness Printing and Publishing Company (Pty) Ltd, 244 Longmarket St., Pietermaritzburg
Gedruk en uitgegee deur The Natal Witness Printing and Publishing Company (Pty) Ltd, Langmarkstraat 244, Pietermaritzburg

ISAZISO SIKAMASIPALA — MUNICIPAL NOTICE — MUNISIPALE KENNISGEWING

M.N. 102, 2000 13 June 2000

MUNICIPAL DEMARCATION BOARD
DELIMITATION OF MUNICIPAL WARDS IN TERMS OF THE LOCAL GOVERNMENT:
MUNICIPAL STRUCTURES ACT, 1998
MUNICIPALITY: KZ216

IN terms of item 5(2) of Schedule 1 of the Local Government: Municipal Structures Act, 1998(Act No.117 of 1998) the Municipal Demarcation Board considered written objections to itsdelimitation of wards for the above-mentioned municipality and has confirmed, varied orwithdrawn its determination as indicated in the Schedule.

Provincial Gazette No 5464 of 15 May 2000 is hereby withdrawn.

SCHEDULE

In terms of section 18(3) of the Local Government: Municipal Structures Act, 1998 (Act 117 of 1998) the MEC for local government has determined that the municipal council consists of 58 councillors.After having consulted the Independent Electoral Commission, The Municipal Demarcation Board hasdelimited the municipality into 29 wards in terms of Schedule 1 of the Act.

The number of registered voters in each ward does not vary by more than fifteen percent from thenorm. The norm was determined by dividing the total number of voters on the municipal segment of the national common voters roll, namely 96035 voters on 31 March 2000, by the number of wards in themunicipality.

Map No. 1 indicating the outer boundary of Ward 1, consists of 3213 voters and comprisesthe following:

— Voting District 43992041 consisting of 213 registered voters
— Voting District 44080017 consisting of 1390 registered voters
— Voting District 44080028 consisting of 734 registered voters
— Portion of Voting District 43993716 consisting of 6 registered voters
— Portion of Voting District 44020011 consisting of 870 registered voters

Map No. 2 indicating the outer boundary of Ward 2, consists of 3000 voters and comprises the following:

— Portion of Voting District 44030067 consisting of 3000 registered voters

Map No. 3 indicating the outer boundary of Ward 3, consists of 2917 voters and comprises the following:

— Voting District 43992052 consisting of 662 registered voters
— Voting District 43992681 consisting of 935 registered voters
— Voting District 43993749 consisting of 902 registered voters
— Portion of Voting District 43993716 consisting of 380 registered voters
— Portion of Voting District 44020011 consisting of 38 registered voters

Map No. 4 indicating the outer boundary of Ward 4, consists of 3729 voters and comprises the following:

— Voting District 43991590 consisting of 766 registered voters
— Voting District 43991602 consisting of 505 registered voters
— Voting District 43991613 consisting of 294 registered voters
— Voting District 43991624 consisting of 1259 registered voters
— Voting District 43993468 consisting of 905 registered voters

Map No. 5 indicating the outer boundary of Ward 5, consists of 3021 voters and comprises the following:

— Voting District 43991916 consisting of 519 registered voters
— Voting District 43991949 consisting of 505 registered voters
— Voting District 43991950 consisting of 1168 registered voters
— Voting District 43991961 consisting of 745 registered voters
— Voting District 43993064 consisting of 71 registered voters
— Voting District 43993413 consisting of 13 registered voters

Map No. 6 indicating the outer boundary of Ward 6, consists of 2911 voters and comprises the following:

— Voting District 44030078 consisting of 2411 registered voters
— Portion of Voting District 44030067 consisting of 500 registered voters

Map No. 7 indicating the outer boundary of Ward 7, consists of 3654 voters and comprises the following:

— Voting District 43992636 consisting of 1192 registered voters
— Voting District 43992748 consisting of 1514 registered voters
— Voting District 43992759 consisting of 948 registered voters

Map No. 8 indicating the outer boundary of Ward 8, consists of 3048 voters and comprises the following:

— Voting District 43992030 consisting of 1098 registered voters
— Voting District 43992063 consisting of 124 registered voters
— Voting District 43992108 consisting of 665 registered voters
— Voting District 43992119 consisting of 1146 registered voters
— Voting District 43992120 consisting of 15 registered voters

Map No. 9 indicating the outer boundary of Ward 9, consists of 3153 voters and comprises the following:

— Voting District 43992074 consisting of 1971 registered voters
— Voting District 43992647 consisting of 187 registered voters
— Voting District 43993682 consisting of 995 registered voters

Map No. 10 indicating the outer boundary of Ward 10, consists of 3457 voters and comprises the following:

— Voting District 43992085 consisting of 642 registered voters
— Voting District 43992096 consisting of 1316 registered voters
— Voting District 43992131 consisting of 1499 registered voters

Map No. 11 indicating the outer boundary of Ward 11, consists of 3190 voters and comprises the following:

— Voting District 43992524 consisting of 780 registered voters
— Voting District 43993222 consisting of 1519 registered voters
— Voting District 43993402 consisting of 891 registered voters

Map No. 12 indicating the outer boundary of Ward 12, consists of 3659 voters and comprises the following:

— Portion of Voting District 44050014 consisting of 1655 registered voters
— Voting District 43991589 consisting of 479 registered voters
— Voting District 43991837 consisting of 88 registered voters
— Portion of Voting District 44050047 consisting of 1437 registered voters

Map No. 13 indicating the outer boundary of Ward 13, consists of 3748 voters and comprises the following:

— Voting District 43990948 consisting of 107 registered voters
— Voting District 43991084 consisting of 423 registered voters
— Voting District 43991512 consisting of 761 registered voters
— Voting District 43992221 consisting of 458 registered voters
— Voting District 43993547 consisting of 173 registered voters
— Voting District 44010032 consisting of 1826 registered voters

Map No. 14 indicating the outer boundary of Ward 14, consists of 3641 voters and comprises the following:

— Voting District 43991523 consisting of 1020 registered voters
— Voting District 43991534 consisting of 176 registered voters
— Voting District 43991545 consisting of 1231 registered voters
— Voting District 43993660 consisting of 1214 registered voters

Map No. 15 indicating the outer boundary of Ward 15, consists of 2881 voters and comprises the following:

— Voting District 43992210 consisting of 1329 registered voters
— Voting District 44010021 consisting of 1552 registered voters

Map No. 16 indicating the outer boundary of Ward 16, consists of 2850 voters and comprises the following:

— Portion of Voting District 44050047 consisting of 2850 registered voters

Map No. 17 indicating the outer boundary of Ward 17, consists of 3370 voters and comprises the following:

— Voting District 44050036 consisting of 3370 registered voters
— Portion of Voting District 44050025 consisting of 0 registered voters

Map No. 18 indicating the outer boundary of Ward 18, consists of 3267 voters and comprises the following:

— Portion of Voting District 44050014 consisting of 635 registered voters
— Portion of Voting District 44050025 consisting of 2632 registered voters

Map No. 19 indicating the outer boundary of Ward 19, consists of 2867 voters and comprises the following:

— Voting District 44030012 consisting of 2806 registered voters
— Portion of Voting District 44030067 consisting of 61 registered voters

Map No. 20 indicating the outer boundary of Ward 20, consists of 3467 voters and comprises the following:

— Voting District 43991680 consisting of 1343 registered voters
— Voting District 43993031 consisting of 546 registered voters
— Voting District 44030023 consisting of 1578 registered voters

Map No. 21 indicating the outer boundary of Ward 21, consists of 3300 voters and comprises the following:

— Portion of Voting District 43991792 consisting of 3300 registered voters

Map No. 22 indicating the outer boundary of Ward 22, consists of 3690 voters and comprises the following:

— Voting District 43991736 consisting of 69 registered voters
— Voting District 43991747 consisting of 664 registered voters
— Voting District 43991758 consisting of 504 registered voters
— Voting District 43991769 consisting of 250 registered voters
— Voting District 43991804 consisting of 517 registered voters
— Voting District 43992692 consisting of 986 registered voters
— Portion of Voting District 43991792 consisting of 700 registered voters

Map No. 23 indicating the outer boundary of Ward 23, consists of 3303 voters and comprises the following:

— Voting District 43991770 consisting of 783 registered voters
— Voting District 43991781 consisting of 2103 registered voters
— Voting District 43993424 consisting of 417 registered voters

Map No. 24 indicating the outer boundary of Ward 24, consists of 3501 voters and comprises the following:

— Voting District 43991691 consisting of 1391 registered voters
— Voting District 43991703 consisting of 105 registered voters
— Voting District 43991714 consisting of 716 registered voters
— Voting District 43991725 consisting of 140 registered voters
— Voting District 43993446 consisting of 617 registered voters
— Portion of Voting District 43991848 consisting of 532 registered voters

Map No. 25 indicating the outer boundary of Ward 25, consists of 3741 voters and comprises the following:

— Voting District 43993042 consisting of 444 registered voters
— Voting District 43993143 consisting of 694 registered voters
— Voting District 43993435 consisting of 556 registered voters
— Voting District 43993457 consisting of 1079 registered voters
— Voting District 43993783 consisting of 968 registered voters

Map No. 26 indicating the outer boundary of Ward 26, consists of 3192 voters and comprises the following:

— Voting District 43992018 consisting of 546 registered voters
— Voting District 43992029 consisting of 69 registered voters
— Voting District 43993750 consisting of 457 registered voters
— Voting District 44030034 consisting of 2120 registered voters

Map No. 27 indicating the outer boundary of Ward 27, consists of 2873 voters and comprises the following:

— Voting District 43991983 consisting of 2062 registered voters
— Voting District 43991994 consisting of 811 registered voters

Map No. 28 indicating the outer boundary of Ward 28, consists of 3723 voters and comprises the following:

— Voting District 44030045 consisting of 1871 registered voters
— Voting District 44030056 consisting of 1852 registered voters

Map No. 29 indicating the outer boundary of Ward 29, consists of 3670 voters and comprises the following:

— Voting District 43992658 consisting of 583 registered voters
— Voting District 43992670 consisting of 415 registered voters
— Voting District 43992850 consisting of 866 registered voters
— Voting District 43993008 consisting of 794 registered voters
— Voting District 43993211 consisting of 1012 registered voters
— Portion of Voting District 43991848 consisting of 0 registered voters

M.K. 102, 2000 13 Junie 2000

MUNISIPALE AFBAKENINGSRAAD
AFBAKENING VAN MUNISIPALE WYKE INGEVOLGE DIE WET OP PLAASLIKE REGERING: MUNISIPALE STRUTURE, 1998
MUNISIPALITEIT:KZ216

INGEVOLGE item 5(2) van Bylae 1 van die Wet op Plaaslike Regering: Munisipale Strukture, 1998 (Wet No. 117 van 1998) het die Munisipale Afbakeningsraad, na oorweging van skriftelike besware, sy afbakening van wyke bevestig, gewysig of ingetrek soos aangedui in die Skedule.

Provinsiale Koerant Nr 5464 van 15 Mei 2000 word hiermee teruggetrek.

SKEDULE

Ingevolge artikel 18(3) van die Wet op Plaaslike Regering: Munisipale Strukture, 1998 (Wet 117 van 1998) het die LUR vir plaaslike regering bepaal dat die munisipale raad bestaan uit 58 raadslede. Na oorlegpleging met die Onafhanklike Verkiesingskommissie het die Munisipale Afbakeningsraad die munisipaliteit in 29 wyke afgebaken ingevolge Bylae 1 van die Wet.

Die getal geregistreerde kiesers in elke wyk, wyk nie meer as vyftien persent van die norm af nie. Die norm is bepaal deur die getal geregistreerde kiesers op die munisipale segment van die nasionale gemeenskaplike kieserslys, naamlik 96035 kiesers op 31 Maart 2000, deur die getal wyke in die munisipaliteit te deel.

Kaart No. 1 dui die buitegrense van Wyk 1, aan waarin 3213 kiesers is en wat bestaan uit:

— Stemdistrik 43992041 met 213 geregistreerde kiesers
— Stemdistrik 44080017 met 1390 geregistreerde kiesers
— Stemdistrik 44080028 met 734 geregistreerde kiesers
— 'n Gedeelte van Stemdistrik 43993716 met 6 geregistreerede kiesers
— 'n Gedeelte van Stemdistrik 44020011 met 870 geregistreerede kiesers

Kaart No. 2 dui die buitegrense van Wyk 2, aan waarin 3000 kiesers is en wat bestaan uit:

— 'n Gedeelte van Stemdistrik 44030067 met 3000 geregistreerede kiesers

Kaart No. 3 dui die buitegrense van Wyk 3, aan waarin 2917 kiesers is en wat bestaan uit:

— Stemdistrik 43992052 met 662 geregistreerde kiesers
— Stemdistrik 43992681 met 935 geregistreerde kiesers
— Stemdistrik 43993749 met 902 geregistreerde kiesers
— 'n Gedeelte van Stemdistrik 43993716 met 380 geregistreerede kiesers
— 'n Gedeelte van Stemdistrik 44020011 met 38 geregistreerede kiesers

Kaart No. 4 dui die buitegrense van Wyk 4, aan waarin 3729 kiesers is en wat bestaan uit:

— Stemdistrik 43991590 met 766 geregistreerde kiesers
— Stemdistrik 43991602 met 505 geregistreerde kiesers
— Stemdistrik 43991613 met 294 geregistreerde kiesers
— Stemdistrik 43991624 met 1259 geregistreerde kiesers
— Stemdistrik 43993468 met 905 geregistreerde kiesers

Kaart No. 5 dui die buitegrense van Wyk 5, aan waarin 3021 kiesers is en wat bestaan uit:

— Stemdistrik 43991916 met 519 geregistreerde kiesers
— Stemdistrik 43991949 met 505 geregistreerde kiesers
— Stemdistrik 43991950 met 1168 geregistreerde kiesers
— Stemdistrik 43991961 met 745 geregistreerde kiesers
— Stemdistrik 43993064 met 71 geregistreerde kiesers
— Stemdistrik 43993413 met 13 geregistreerde kiesers

Kaart No. 6 dui die buitegrense van Wyk 6, aan waarin 2911 kiesers is en wat bestaan uit:

— Stemdistrik 44030078 met 2411 geregistreerde kiesers
— 'n Gedeelte van Stemdistrik 44030067 met 500 geregistreerede kiesers

Kaart No. 7 dui die buitegrense van Wyk 7, aan waarin 3654 kiesers is en wat bestaan uit:

— Stemdistrik 43992636 met 1192 geregistreerde kiesers
— Stemdistrik 43992748 met 1514 geregistreerde kiesers
— Stemdistrik 43992759 met 948 geregistreerde kiesers

Kaart No. 8 dui die buitegrense van Wyk 8, aan waarin 3048 kiesers is en wat bestaan uit:

— Stemdistrik 43992030 met 1098 geregistreerde kiesers
— Stemdistrik 43992063 met 124 geregistreerde kiesers
— Stemdistrik 43992108 met 665 geregistreerde kiesers
— Stemdistrik 43992119 met 1146 geregistreerde kiesers
— Stemdistrik 43992120 met 15 geregistreerde kiesers

Kaart No. 9 dui die buitegrense van Wyk 9, aan waarin 3153 kiesers is en wat bestaan uit:

— Stemdistrik 43992074 met 1971 geregistreerde kiesers
— Stemdistrik 43992647 met 187 geregistreerde kiesers
— Stemdistrik 43993682 met 995 geregistreerde kiesers

Kaart No. 10 dui die buitegrense van Wyk 10, aan waarin 3457 kiesers is en wat bestaan uit:

— Stemdistrik 43992085 met 642 geregistreerde kiesers
— Stemdistrik 43992096 met 1316 geregistreerde kiesers
— Stemdistrik 43992131 met 1499 geregistreerde kiesers

Kaart No. 11 dui die buitegrense van Wyk 11, aan waarin 3190 kiesers is en wat bestaan uit:

— Stemdistrik 43992524 met 780 geregistreerde kiesers
— Stemdistrik 43993222 met 1519 geregistreerde kiesers
— Stemdistrik 43993402 met 891 geregistreerde kiesers

Kaart No. 12 dui die buitegrense van Wyk 12, aan waarin 3659 kiesers is en wat bestaan uit:

— 'n Gedeelte van Stemdistrik 44050014 met 1655 geregistreerede kiesers
— Stemdistrik 43991589 met 479 geregistreerde kiesers
— Stemdistrik 43991837 met 88 geregistreerde kiesers
— 'n Gedeelte van Stemdistrik 44050047 met 1437 geregistreerede kiesers

Kaart No. 13 dui die buitegrense van Wyk 13, aan waarin 3748 kiesers is en wat bestaan uit:

— Stemdistrik 43990948 met 107 geregistreerde kiesers
— Stemdistrik 43991084 met 423 geregistreerde kiesers
— Stemdistrik 43991512 met 761 geregistreerde kiesers
— Stemdistrik 43992221 met 458 geregistreerde kiesers
— Stemdistrik 43993547 met 173 geregistreerde kiesers
— Stemdistrik 44010032 met 1826 geregistreerde kiesers

Kaart No. 14 dui die buitegrense van Wyk 14, aan waarin 3641 kiesers is en wat bestaan uit:

— Stemdistrik 43991523 met 1020 geregistreerde kiesers
— Stemdistrik 43991534 met 176 geregistreerde kiesers
— Stemdistrik 43991545 met 1231 geregistreerde kiesers
— Stemdistrik 43993660 met 1214 geregistreerde kiesers

Kaart No. 15 dui die buitegrense van Wyk 15, aan waarin 2881 kiesers is en wat bestaan uit:

— Stemdistrik 43992210 met 1329 geregistreerde kiesers
— Stemdistrik 44010021 met 1552 geregistreerde kiesers

Kaart No. 16 dui die buitegrense van Wyk 16, aan waarin 2850 kiesers is en wat bestaan uit:

— 'n Gedeelte van Stemdistrik 44050047 met 2850 geregistreerede kiesers

Kaart No. 17 dui die buitegrense van Wyk 17, aan waarin 3370 kiesers is en wat bestaan uit:
— Stemdistrik 44050036 met 3370 geregistreerde kiesers
— 'n Gedeelte van Stemdistrik 44050025 met 0 geregistreerede kiesers

Kaart No. 18 dui die buitegrense van Wyk 18, aan waarin 3267 kiesers is en wat bestaan uit:
— 'n Gedeelte van Stemdistrik 44050014 met 635 geregistreerede kiesers
— 'n Gedeelte van Stemdistrik 44050025 met 2632 geregistreerede kiesers

Kaart No. 19 dui die buitegrense van Wyk 19, aan waarin 2867 kiesers is en wat bestaan uit:
— Stemdistrik 44030012 met 2806 geregistreerde kiesers
— 'n Gedeelte van Stemdistrik 44030067 met 61 geregistreerede kiesers

Kaart No. 20 dui die buitegrense van Wyk 20, aan waarin 3467 kiesers is en wat bestaan uit:
— Stemdistrik 43991680 met 1343 geregistreerde kiesers
— Stemdistrik 43993031 met 546 geregistreerde kiesers
— Stemdistrik 44030023 met 1578 geregistreerde kiesers

Kaart No. 21 dui die buitegrense van Wyk 21, aan waarin 3300 kiesers is en wat bestaan uit:
— 'n Gedeelte van Stemdistrik 43991792 met 3300 geregistreerede kiesers

Kaart No. 22 dui die buitegrense van Wyk 22, aan waarin 3690 kiesers is en wat bestaan uit:
— Stemdistrik 43991736 met 69 geregistreerde kiesers
— Stemdistrik 43991747 met 664 geregistreerde kiesers
— Stemdistrik 43991758 met 504 geregistreerde kiesers
— Stemdistrik 43991769 met 250 geregistreerde kiesers
— Stemdistrik 43991804 met 517 geregistreerde kiesers
— Stemdistrik 43992692 met 986 geregistreerde kiesers
— 'n Gedeelte van Stemdistrik 43991792 met 700 geregistreerede kiesers

Kaart No. 23 dui die buitegrense van Wyk 23, aan waarin 3303 kiesers is en wat bestaan uit:
— Stemdistrik 43991770 met 783 geregistreerde kiesers
— Stemdistrik 43991781 met 2103 geregistreerde kiesers
— Stemdistrik 43993424 met 417 geregistreerde kiesers

Kaart No. 24 dui die buitegrense van Wyk 24, aan waarin 3501 kiesers is en wat bestaan uit:
— Stemdistrik 43991691 met 1391 geregistreerde kiesers
— Stemdistrik 43991703 met 105 geregistreerde kiesers
— Stemdistrik 43991714 met 716 geregistreerde kiesers
— Stemdistrik 43991725 met 140 geregistreerde kiesers
— Stemdistrik 43993446 met 617 geregistreerde kiesers
— 'n Gedeelte van Stemdistrik 43991848 met 532 geregistreerede kiesers

Kaart No. 25 dui die buitegrense van Wyk 25, aan waarin 3741 kiesers is en wat bestaan uit:
— Stemdistrik 43993042 met 444 geregistreerde kiesers
— Stemdistrik 43993143 met 694 geregistreerde kiesers
— Stemdistrik 43993435 met 556 geregistreerde kiesers
— Stemdistrik 43993457 met 1079 geregistreerde kiesers
— Stemdistrik 43993783 met 968 geregistreerde kiesers

Kaart No. 26 dui die buitegrense van Wyk 26, aan waarin 3192 kiesers is en wat bestaan uit:
— Stemdistrik 43992018 met 546 geregistreerde kiesers
— Stemdistrik 43992029 met 69 geregistreerde kiesers
— Stemdistrik 43993750 met 457 geregistreerde kiesers
— Stemdistrik 44030034 met 2120 geregistreerde kiesers

Kaart No. 27 dui die buitegrense van Wyk 27, aan waarin 2873 kiesers is en wat bestaan uit:
— Stemdistrik 43991983 met 2062 geregistreerde kiesers
— Stemdistrik 43991994 met 811 geregistreerde kiesers

Kaart No. 28 dui die buitegrense van Wyk 28, aan waarin 3723 kiesers is en wat bestaan uit:

— Stemdistrik 44030045 met 1871 geregistreerde kiesers

— Stemdistrik 44030056 met 1852 geregistreerde kiesers

Kaart No. 29 dui die buitegrense van Wyk 29, aan waarin 3670 kiesers is en wat bestaan uit:

— Stemdistrik 43992658 met 583 geregistreerde kiesers

— Stemdistrik 43992670 met 415 geregistreerde kiesers

— Stemdistrik 43992850 met 866 geregistreerde kiesers

— Stemdistrik 43993008 met 794 geregistreerde kiesers

— Stemdistrik 43993211 met 1012 geregistreerde kiesers

— 'n Gedeelte van Stemdistrik 43991848 met 0 geregistreerede kiesers

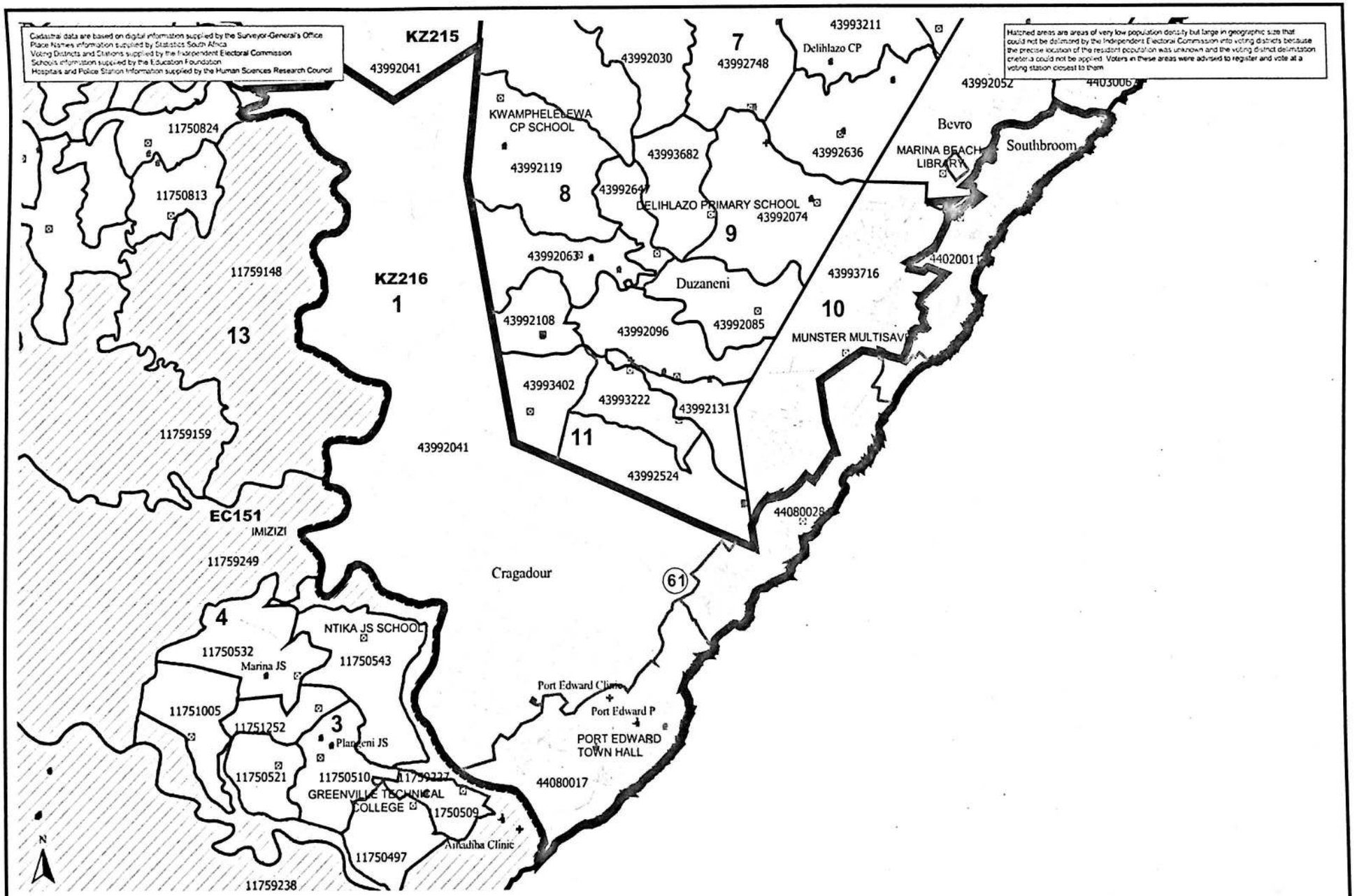
Cadastral data are based on digital information supplied by the Surveyor-General's Office
Place Names information supplied by Statistics South Africa
Voting Districts and Stations supplied by the Independent Electoral Commission
Schools information supplied by the Education Foundation
Hospitals and Police Station Information supplied by the Human Sciences Research Council
Hatched areas are areas of very low population density but large in geographic size that could not be delimited by the Independent Electoral Commission into voting districts because the precise location of the resident population was unknown and the voting district delimitation criteria could not be applied. Voters in these areas were advised to register and vote at a voting station closest to them
KZ215
KZ216
EC151
IMIZIZI
Cragadour
Bevro
Southbroom
MARINA BEACH LIBRARY
Delihlazo CP
KWAMPHELELEWA CP SCHOOL
DELIHLAZO PRIMARY SCHOOL
Duzaneni
MUNSTER MULTISAVE
NTIKA JS SCHOOL
Marina JS
Planzeni JS
GREENVILLE TECHNICAL COLLEGE
Port Edward Clinic
Port Edward P
PORT EDWARD TOWN HALL
Amadiba Clinic
61
1
3
4
7
8
9
10
11
13
43992041
43992030
43992748
43993211
43992052
44030063
11750824
11750813
11759148
11759159
43992119
43993682
43992636
43992647
43992074
43992063
43993716
44020011
43992108
43992096
43992085
43993402
43993222
43992131
43992524
44080028
11759249
11750532
11750543
11751005
11751252
11750521
11750510
11759237
1750509
11750497
11759238
44080017
Outer Boundary of Ward
Voting Districts (eg 97090746)
Schools
Hospitals
Police Stations
VOTING STATIONS
Hatched Areas
Place names indicate the approximate location of the geographic area
Determination of the outer boundary of Ward 1 of Local Municipality KZ216 in terms of Item 5(2) of Schedule 1 of the Local Government : Municipal Structures Act, No 117 of 1998.
Date : June 2000
Map No. Kaart Nr. 1
Additional informaton relating to this map can be obtained by contacting the Municipal Demarcation Board at.
Tel 012- 3422481 Toll-free : 0800-111-006
Fax: 012-3422480 email mdb@dataworld.co.za
Internet www.demarcation.org.za
Postal : Private Bag X28, Hatfield, 0028
DEMARCATION BOARD MUNICIPAL

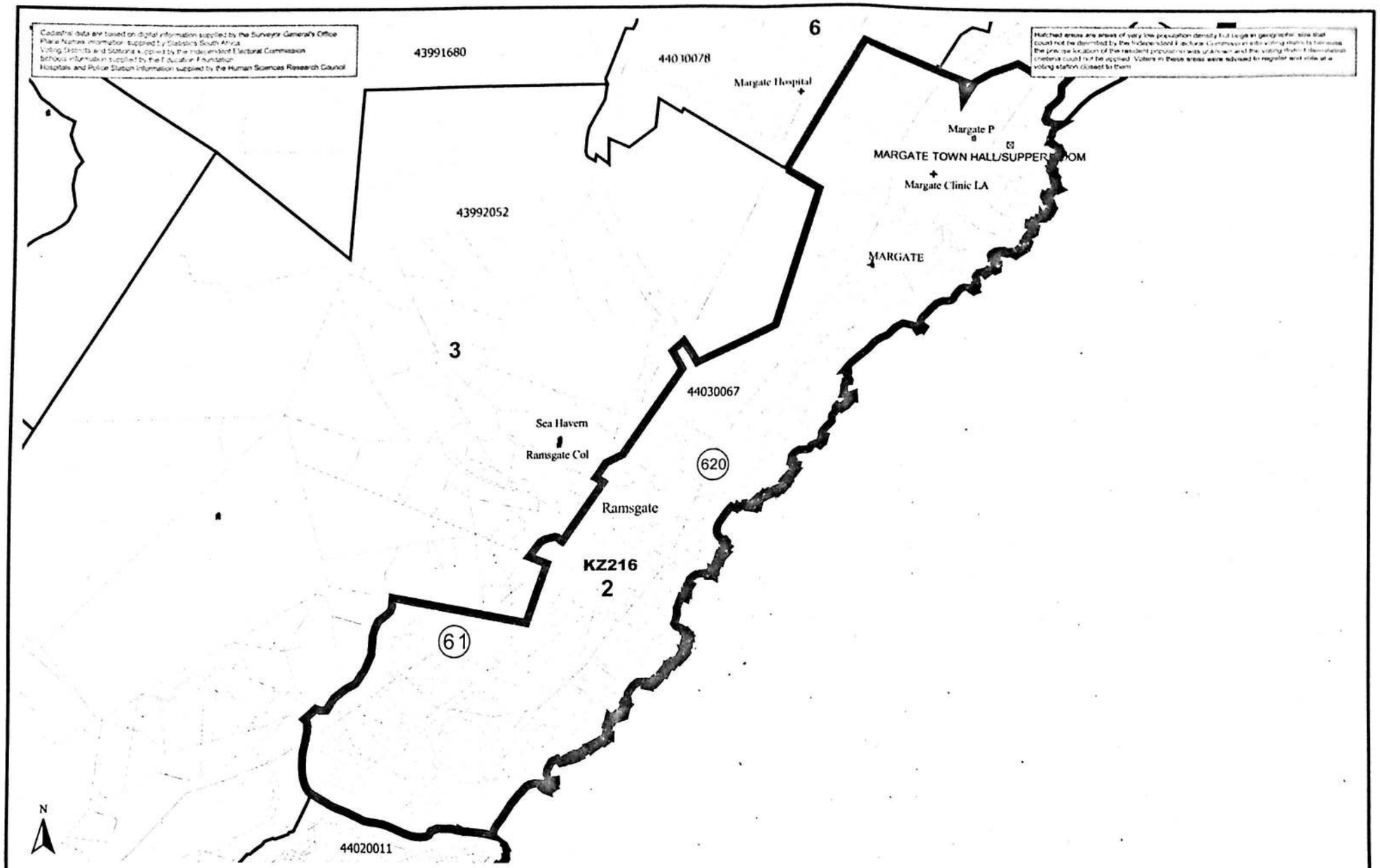

Outer Boundary of Ward
Voting Districts [eg 97090746]
Schools
Hospitals
Police Stations
VOTING STATIONS
Hatched Areas

Place names indicate the approximate location of the geographic area

Determination of the outer boundary of Ward 2 of Local Municipality KZ216 in terms of Item 5(2) of Schedule 1 of the Local Government : Municipal Structures Act, No 117 of 1998.

Date : June 2000

Map No. Kaart Nr. 2

Additional informaton relating to this map can be obtained by contacting the Municipal Demarcation Board at:
Tel. 012- 3422481 Toll-free : 0800-111-006
Fax. 012-3422480 email. mdb@dataworld.co.za
Internet. www.demarcation.org.za
Postal : Private Bag X28, Hatfield, 0028

MUNICIPAL DEMARCATION BOARD

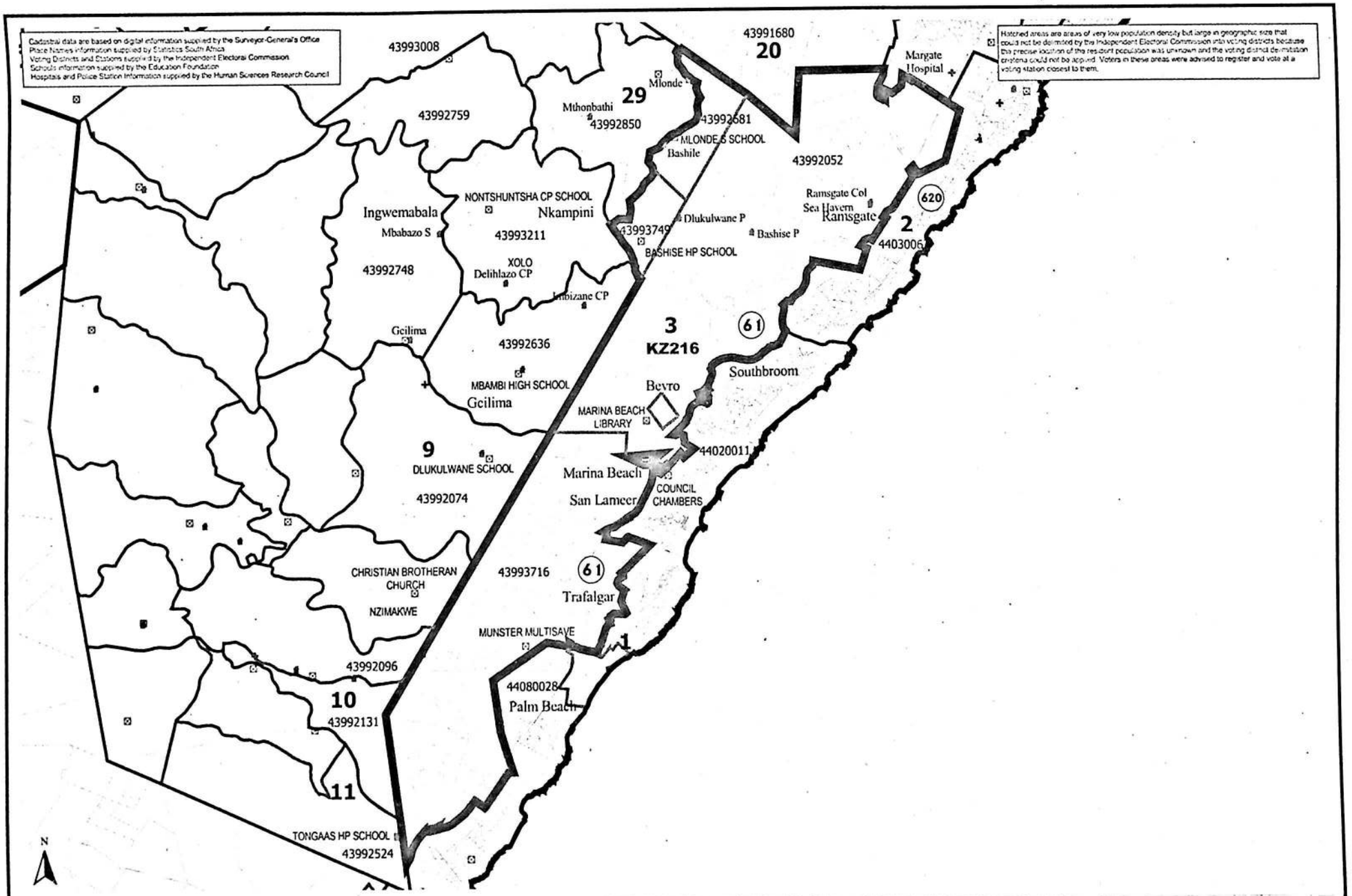

Determination of the outer boundary of Ward 3 of Local Municipality KZ216 in terms of Item 5(2) of Schedule 1 of the Local Government : Municipal Structures Act, No 117 of 1998.

Date : June 2000

Map No. Kaart Nr. 3

Additional informaton relating to this map can be obtained by contacting the Municipal Demarcation Board at
Tel: 012- 3422481 Toll free 0800-111-006
Fax: 012-3422480 email: mdb@dataworld.co.za,
Internet: www.demarcation.org.za
Postal : Private Bag X28, Hatfield, 0028

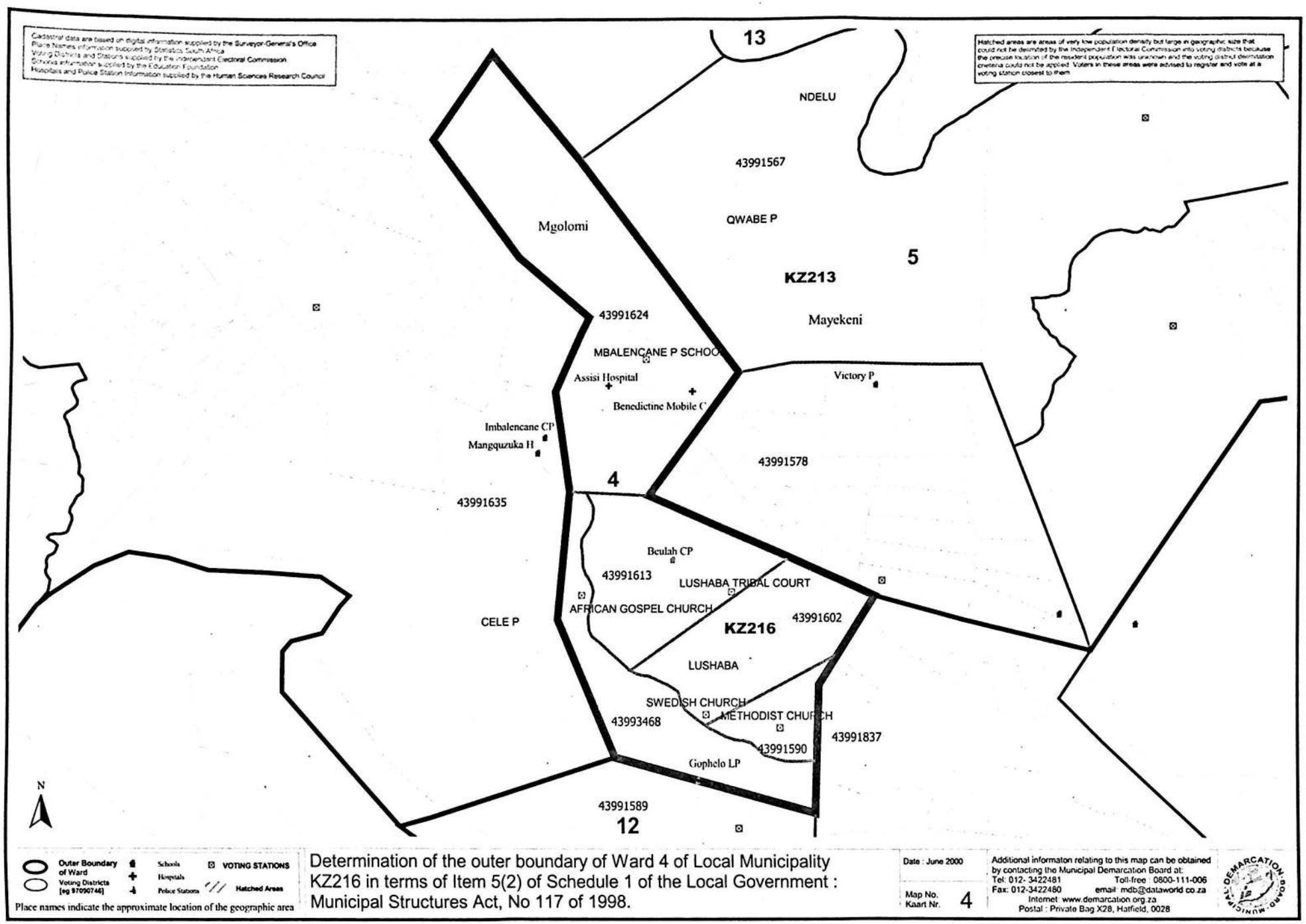
Cadastral data are based on digital information supplied by the Surveyor-General's Office
Place Names information supplied by Statistics South Africa
Voting Districts and Stations supplied by the Independent Electoral Commission
Schools information supplied by the Education Foundation
Hospitals and Police Station information supplied by the Human Sciences Research Council
Hatched areas are areas of very low population density but large in geographic size that could not be delimited by the Independent Electoral Commission into voting districts because the precise location of the resident population was unknown and the voting district delimitation criteria could not be applied. Voters in these areas were advised to register and vote at a voting station closest to them
13
NDELU
43991567
QWABE P
5
KZ213
Mgolomi
Mayekeni
43991624
MBALENCANE P SCHOOL
Assisi Hospital
Benedictine Mobile C
Victory P
Imbalencane CP
Mangquzuka H
43991578
4
43991635
Beulah CP
43991613
LUSHABA TRIBAL COURT
AFRICAN GOSPEL CHURCH
CELE P
KZ216
43991602
LUSHABA
SWEDISH CHURCH
METHODIST CHURCH
43993468
43991837
43991590
Gophelo LP
N
43991589
12
Outer Boundary of Ward
Voting Districts [eg 97090746]
Schools
Hospitals
Police Stations
VOTING STATIONS
Hatched Areas
Place names indicate the approximate location of the geographic area
Determination of the outer boundary of Ward 4 of Local Municipality KZ216 in terms of Item 5(2) of Schedule 1 of the Local Government : Municipal Structures Act, No 117 of 1998.
Date : June 2000
Map No. Kaart Nr. 4
Additional informaton relating to this map can be obtained by contacting the Municipal Demarcation Board at:
Tel: 012- 3422481 Toll-free : 0800-111-006
Fax: 012-3422480 email: mdb@dataworld.co.za
Internet: www.demarcation.org.za
Postal : Private Bag X28, Hatfield, 0028
MUNICIPAL DEMARCATION BOARD

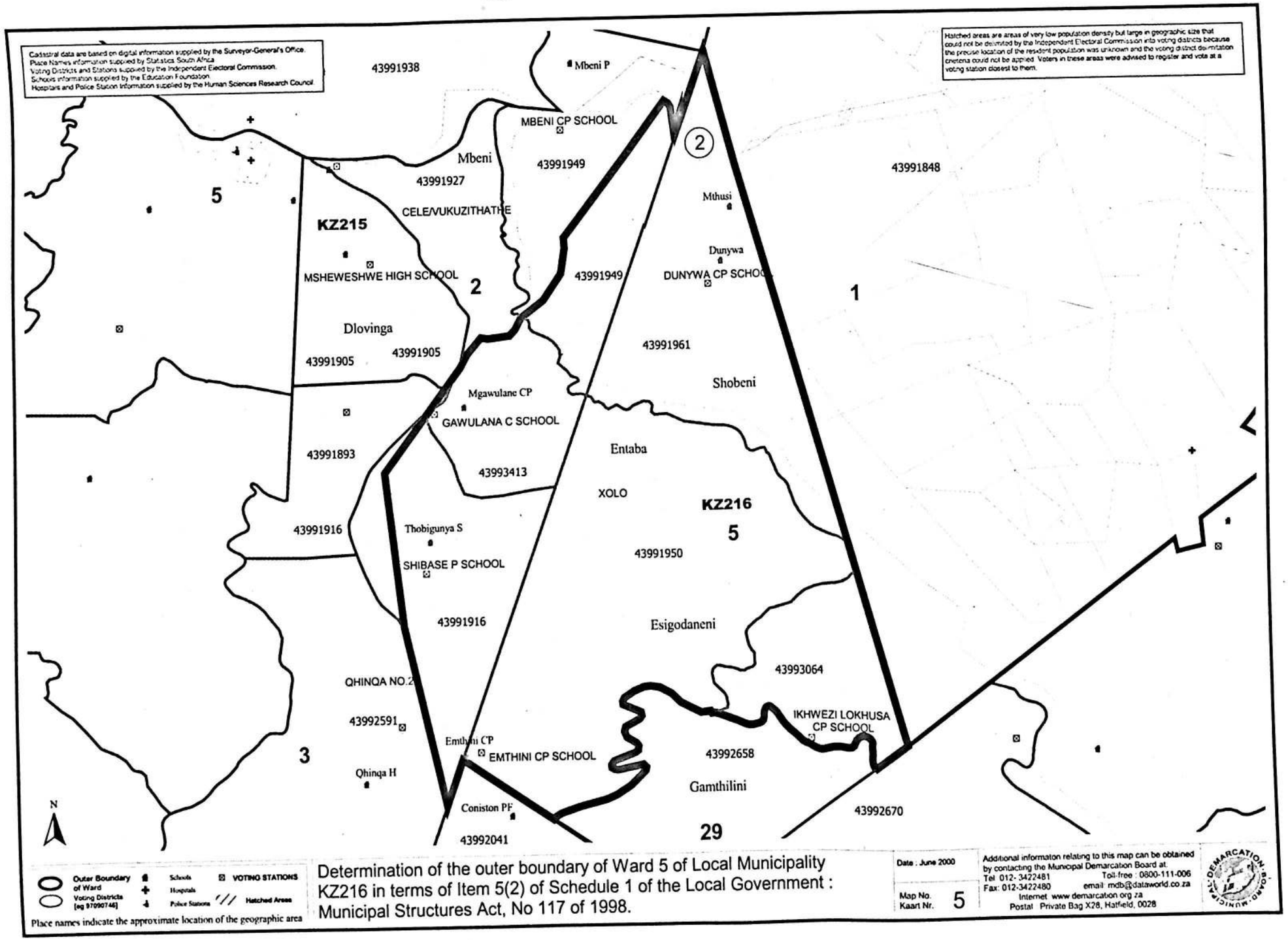

Determination of the outer boundary of Ward 5 of Local Municipality KZ216 in terms of Item 5(2) of Schedule 1 of the Local Government : Municipal Structures Act, No 117 of 1998.

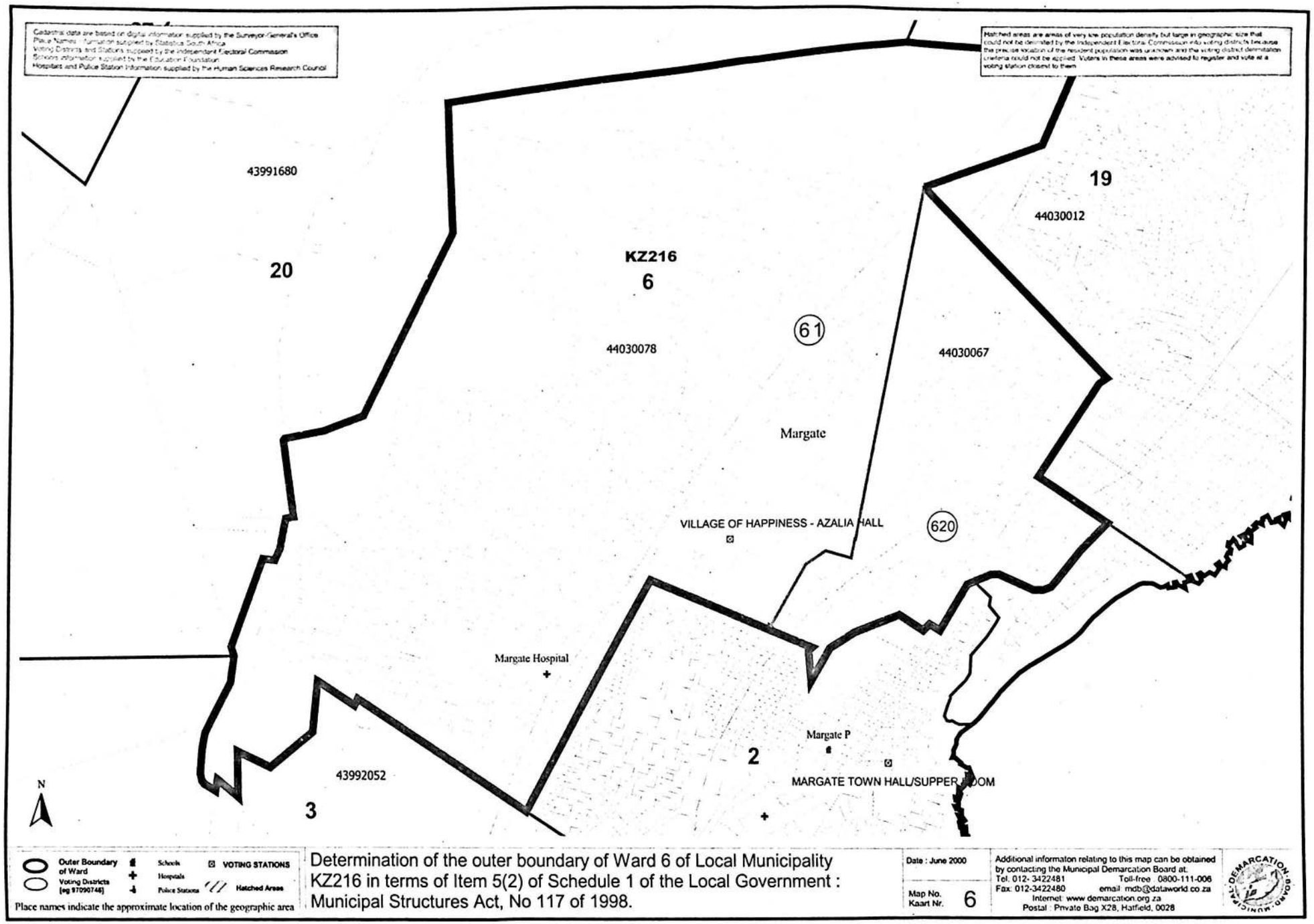

Determination of the outer boundary of Ward 6 of Local Municipality KZ216 in terms of Item 5(2) of Schedule 1 of the Local Government : Municipal Structures Act, No 117 of 1998.

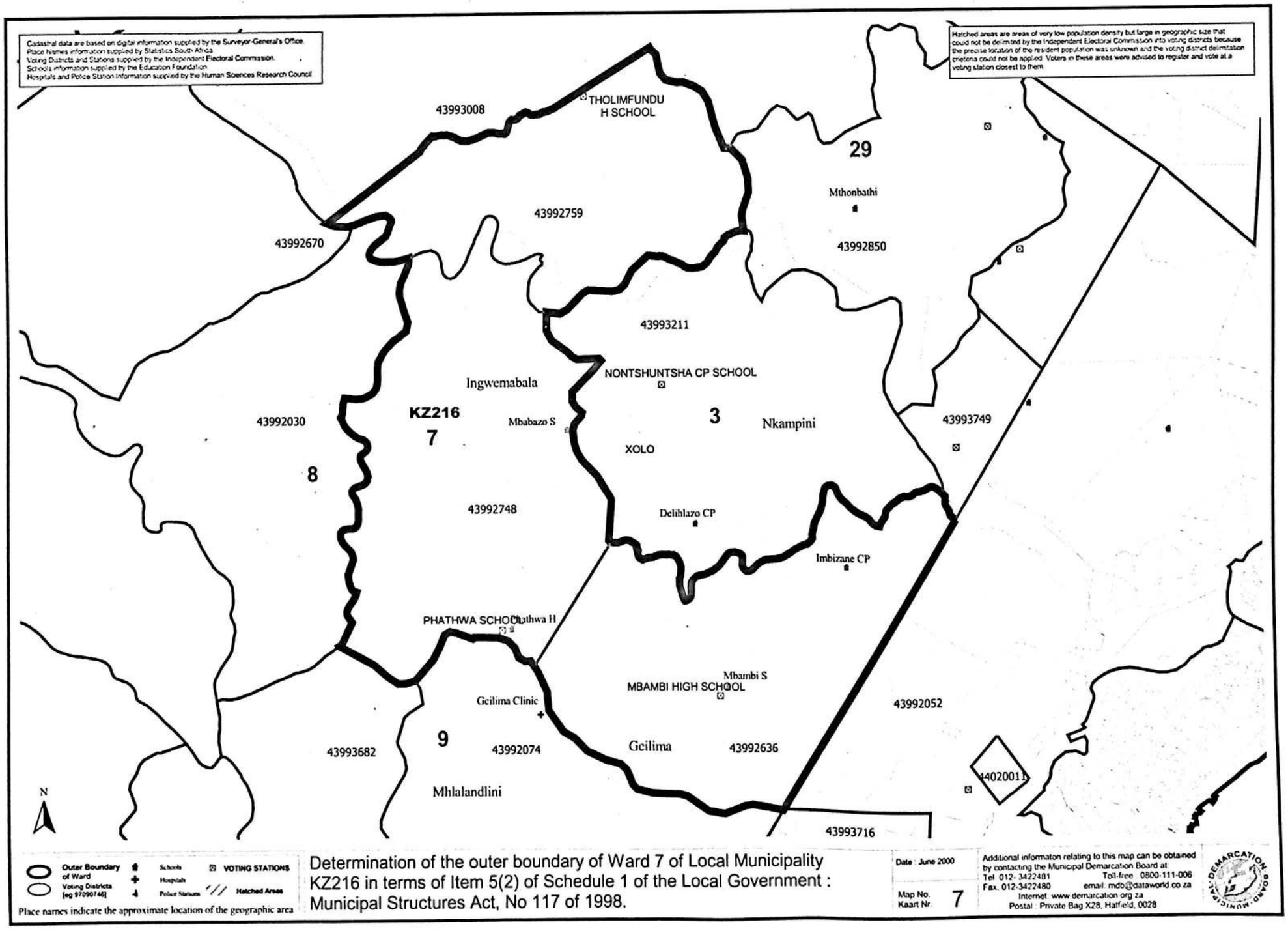

Determination of the outer boundary of Ward 7 of Local Municipality KZ216 in terms of Item 5(2) of Schedule 1 of the Local Government : Municipal Structures Act, No 117 of 1998.

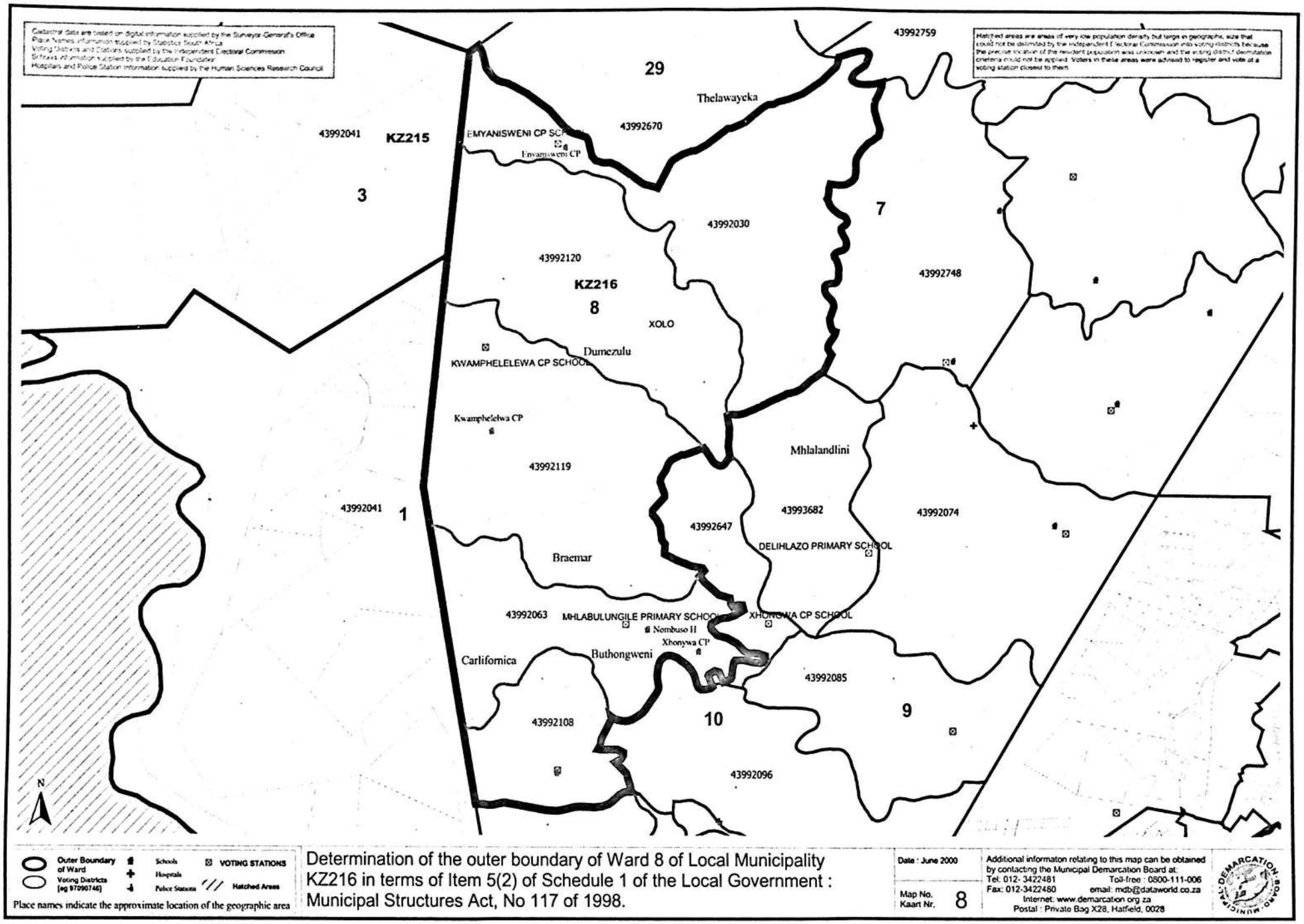
Cadastral data are based on digital information supplied by the Surveyor-General's Office
Place Names information supplied by Statistics South Africa
Voting Districts and Stations supplied by the Independent Electoral Commission
Schools information supplied by the Education Foundation
Hospitals and Police Station information supplied by the Human Sciences Research Council
Hatched areas are areas of very low population density but large in geographic size that could not be delimited by the Independent Electoral Commission into voting districts because the precise location of the resident population was unknown and the voting district delimitation criteria could not be applied. Voters in these areas were advised to register and vote at a voting station closest to them.
29
Thelawayeka
43992759
43992041
KZ215
3
EMYANISWENI CP SCHOOL
Emyaniswen CP
43992670
43992030
7
43992120
KZ216
8
XOLO
43992748
Dumezulu
KWAMPHELELEWA CP SCHOOL
Kwamphelelwa CP
43992119
Mhlalandlini
43992041
1
43992647
43993682
43992074
DELIHLAZO PRIMARY SCHOOL
Braemar
43992063
MHLABULUNGILE PRIMARY SCHOOL
Nombuso H
XHONGWA CP SCHOOL
Xhonywa CP
Carlifornica
Buthongweni
43992085
9
43992108
10
43992096
N
Outer Boundary of Ward
Voting Districts [eg 97090746]
Schools
Hospitals
Police Stations
VOTING STATIONS
Hatched Areas
Place names indicate the approximate location of the geographic area
Determination of the outer boundary of Ward 8 of Local Municipality KZ216 in terms of Item 5(2) of Schedule 1 of the Local Government : Municipal Structures Act, No 117 of 1998.
Date : June 2000
Map No. Kaart Nr. 8
Additional informaton relating to this map can be obtained by contacting the Municipal Demarcation Board at:
Tel: 012- 3422481 Toll-free : 0800-111-006
Fax: 012-3422480 email: mdb@dataworld.co.za
Internet: www.demarcation.org.za
Postal : Private Bag X28, Hatfield, 0028
MUNICIPAL DEMARCATION BOARD

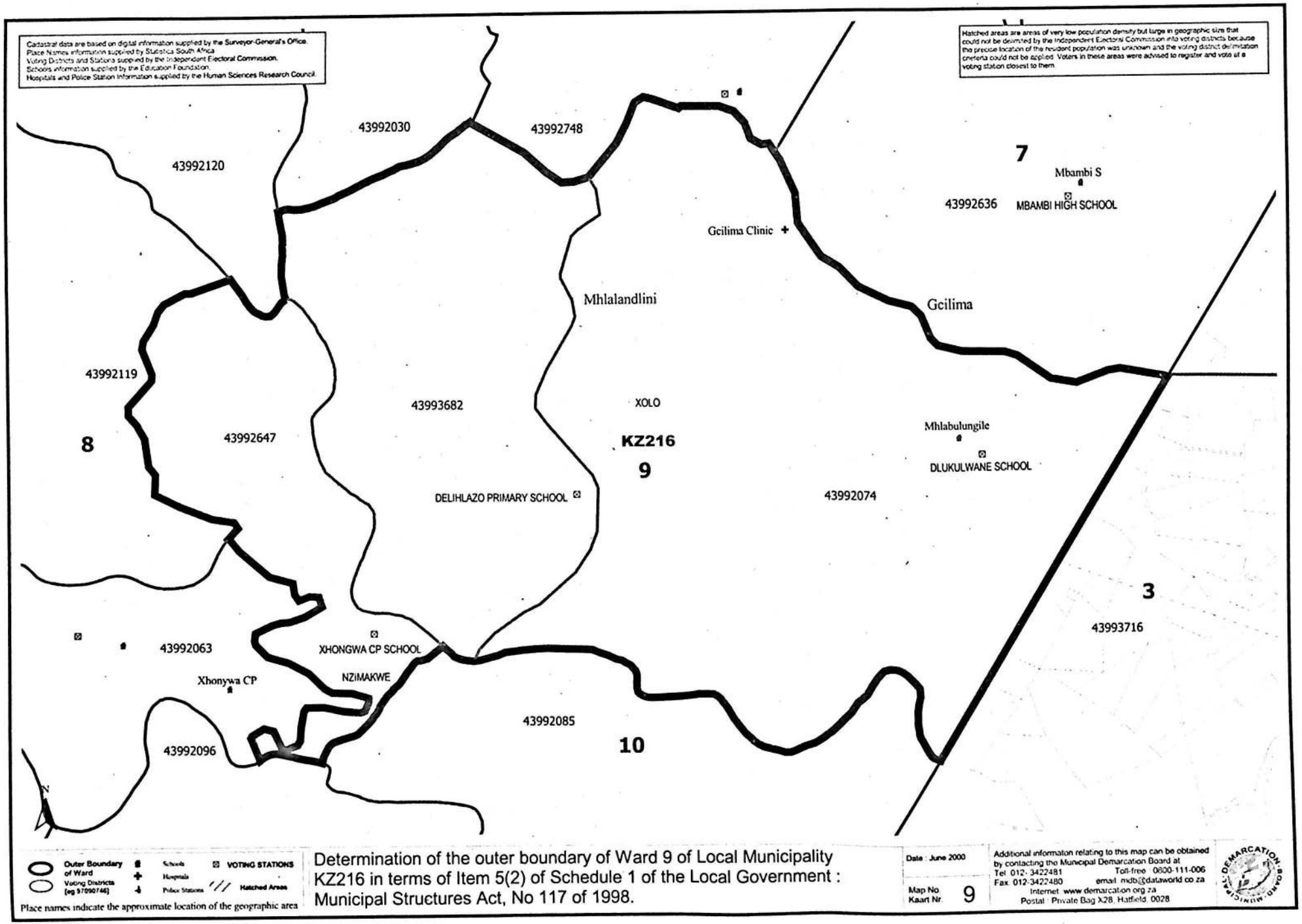
Cadastral data are based on digital information supplied by the Surveyor-General's Office.
Place Names information supplied by Statistics South Africa
Voting Districts and Stations supplied by the Independent Electoral Commission.
Schools information supplied by the Education Foundation.
Hospitals and Police Station Information supplied by the Human Sciences Research Council.
Hatched areas are areas of very low population density but large in geographic size that could not be delimited by the Independent Electoral Commission into voting districts because the precise location of the resident population was unknown and the voting district delimitation criteria could not be applied. Voters in these areas were advised to register and vote at a voting station closest to them.
43992030
43992748
43992120
7
Mbambi S
43992636
MBAMBI HIGH SCHOOL
Gcilima Clinic
Mhlalandlini
Gcilima
43992119
43993682
XOLO
8
43992647
KZ216
9
Mhlabulungile
DLUKULWANE SCHOOL
DELIHLAZO PRIMARY SCHOOL
43992074
3
43993716
43992063
XHONGWA CP SCHOOL
Xhonywa CP
NZIMAKWE
43992085
43992096
10
N
Outer Boundary of Ward
Voting Districts [eg 97090746]
Schools
Hospitals
Police Stations
VOTING STATIONS
Hatched Areas
Place names indicate the approximate location of the geographic area
Determination of the outer boundary of Ward 9 of Local Municipality KZ216 in terms of Item 5(2) of Schedule 1 of the Local Government : Municipal Structures Act, No 117 of 1998.
Date : June 2000
Map No. Kaart Nr. 9
Additional information relating to this map can be obtained by contacting the Municipal Demarcation Board at
Tel 012- 3422481 Toll-free 0800-111-006
Fax 012-3422480 email mdb@dataworld.co.za
Internet www.demarcation.org.za
Postal Private Bag X28, Hatfield, 0028
DEMARCATION BOARD MUNICIPAL

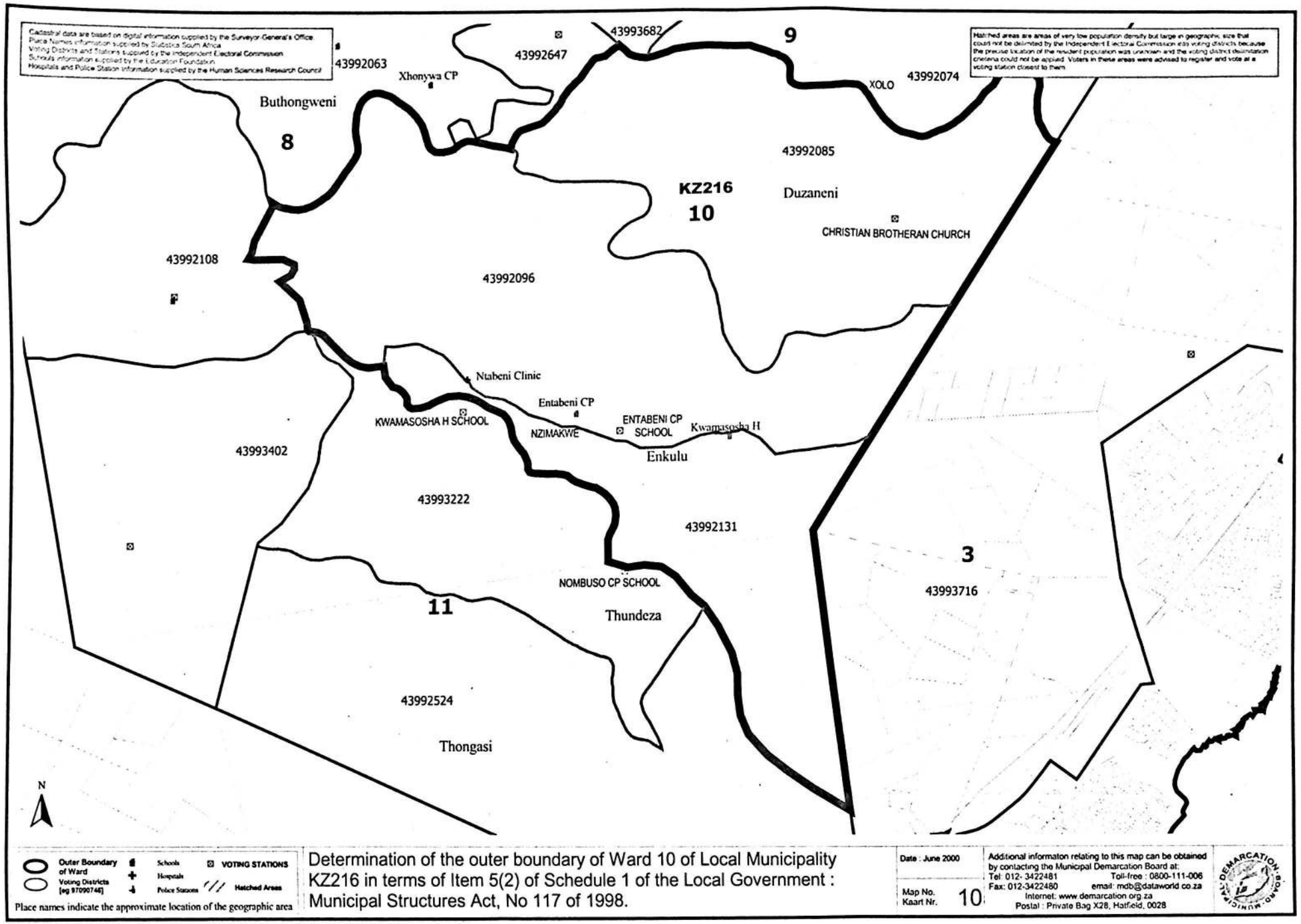

Determination of the outer boundary of Ward 10 of Local Municipality KZ216 in terms of Item 5(2) of Schedule 1 of the Local Government : Municipal Structures Act, No 117 of 1998.

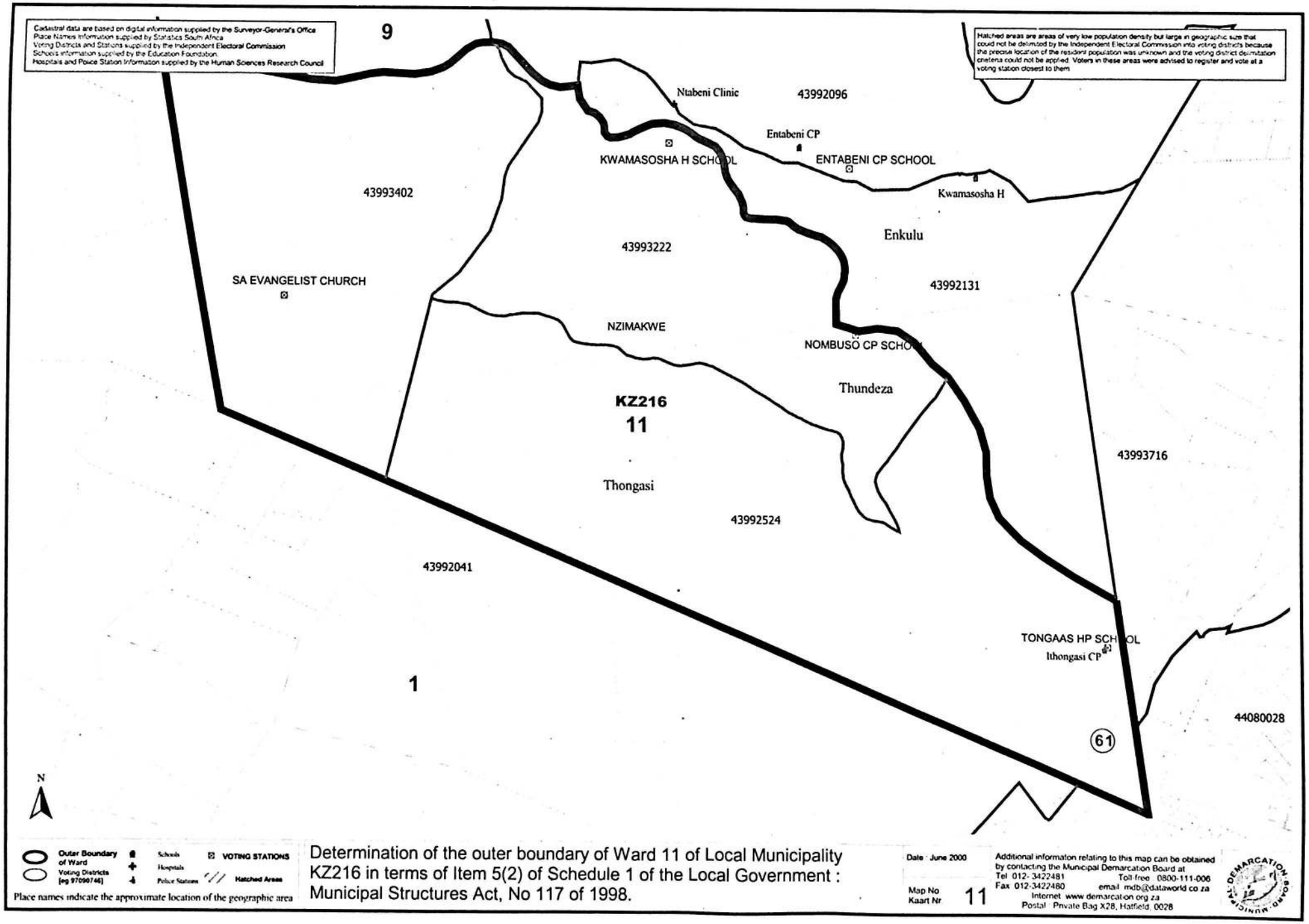

Determination of the outer boundary of Ward 11 of Local Municipality KZ216 in terms of Item 5(2) of Schedule 1 of the Local Government : Municipal Structures Act, No 117 of 1998.

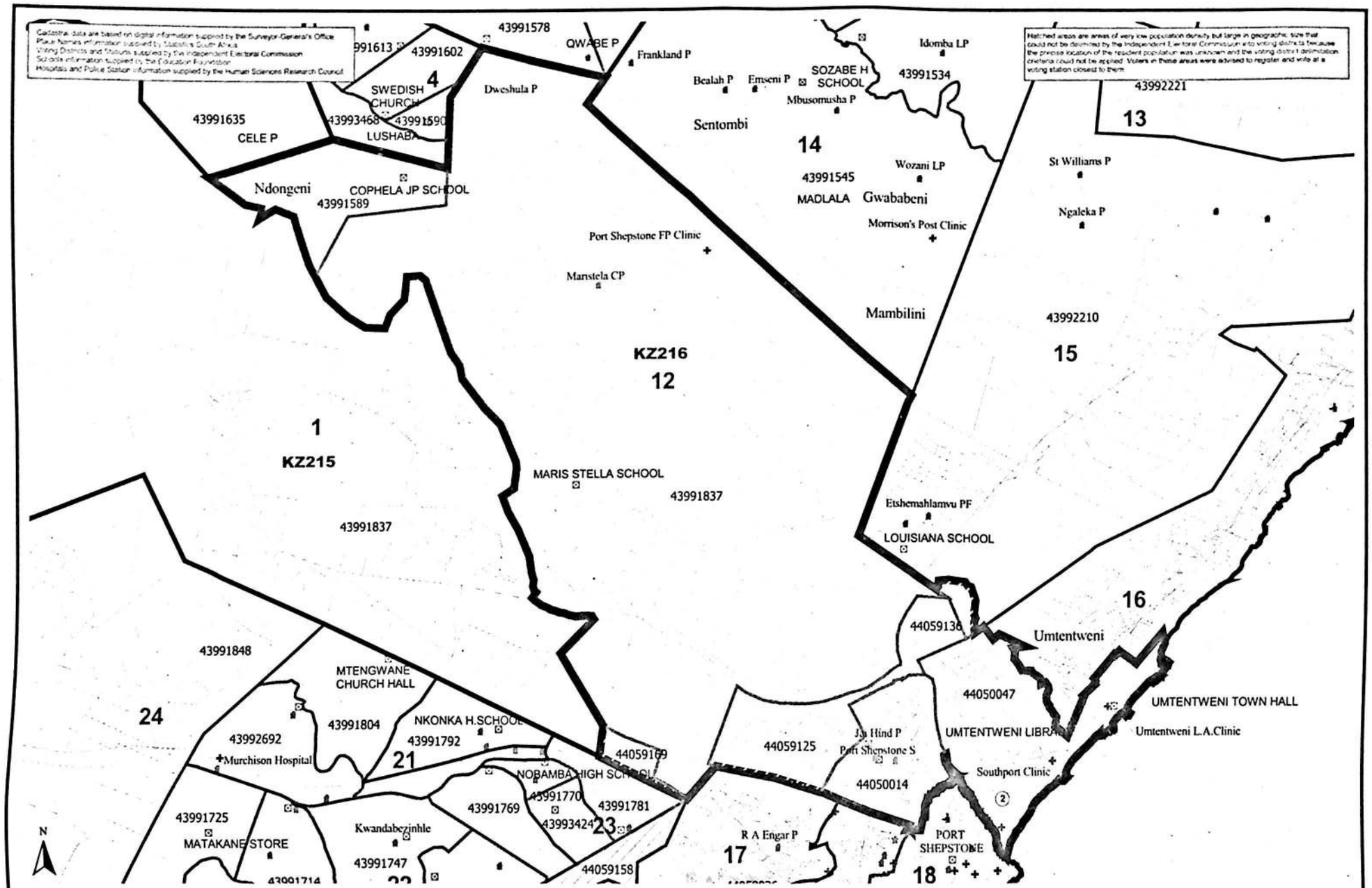

Determination of the outer boundary of Ward 12 of Local Municipality KZ216 in terms of Item 5(2) of Schedule 1 of the Local Government : Municipal Structures Act, No 117 of 1998.

Date : June 2000

Map No. Kaart Nr. 12

Additional informaton relating to this map can be obtained by contacting the Municipal Demarcation Board at
Tel: 012- 3422481 Toll-free : 0800-111-006
Fax: 012-3422480 email: mdb@dataworld.co.za
Internet: www.demarcation.org.za
Postal : Private Bag X28, Hatfield, 0028

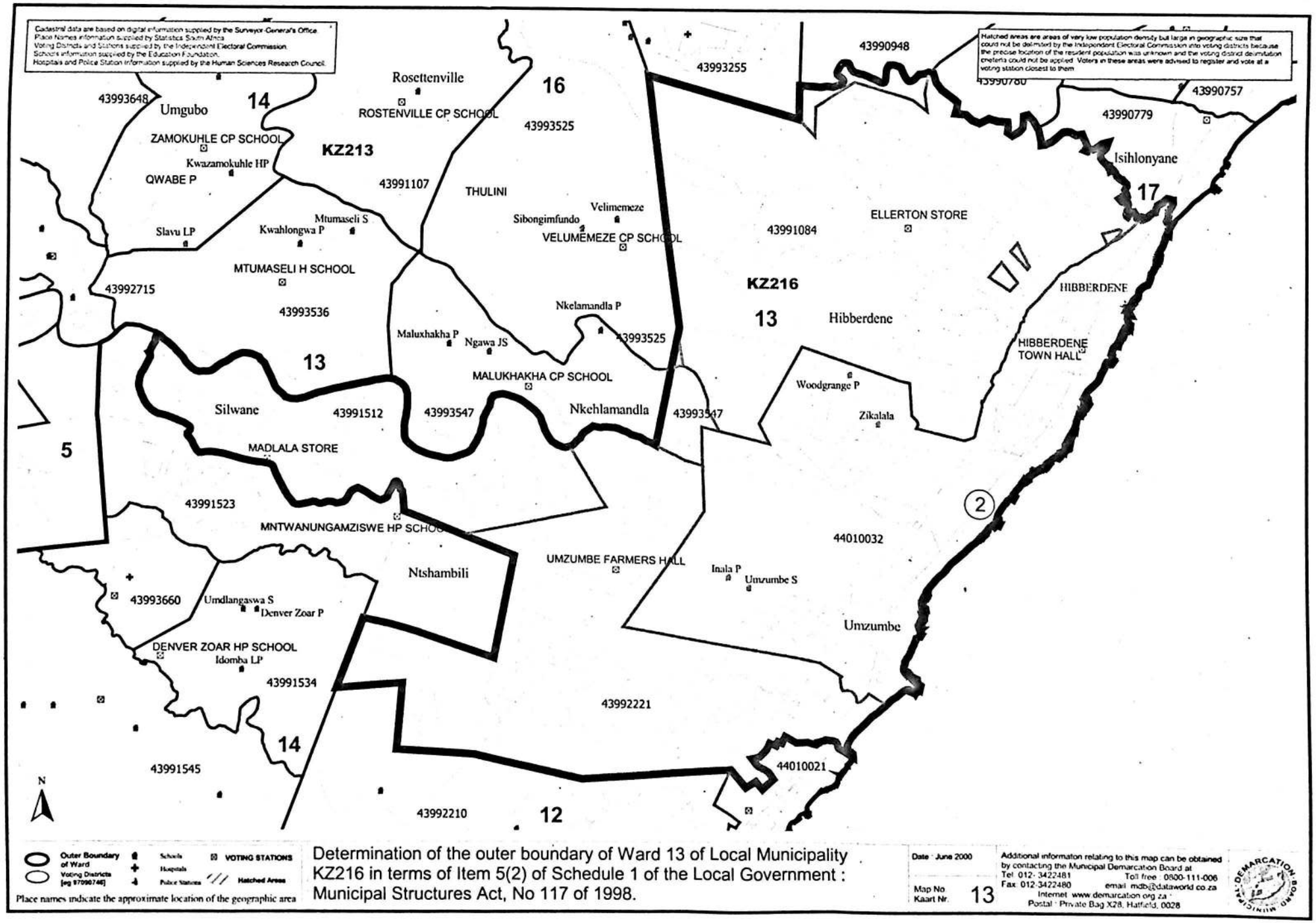
Cadastral data are based on digital information supplied by the Surveyor-General's Office.
Place Names information supplied by Statistics South Africa.
Voting Districts and Stations supplied by the Independent Electoral Commission.
Schools information supplied by the Education Foundation.
Hospitals and Police Station information supplied by the Human Sciences Research Council.
Hatched areas are areas of very low population density but large in geographic size that could not be delimited by the Independent Electoral Commission into voting districts because the precise location of the resident population was unknown and the voting district delimitation criteria could not be applied. Voters in these areas were advised to register and vote at a voting station closest to them
43993648
Umgubo
14
Rosettenville
ROSTENVILLE CP SCHOOL
16
43993525
43993255
43990948
43990780
43990757
43990779
ZAMOKUHLE CP SCHOOL
KZ213
Kwazamokuhle HP
QWABE P
43991107
THULINI
Isihlonyane
17
Velimemeze
Sibongimfundo
VELUMEMEZE CP SCHOOL
ELLERTON STORE
43991084
Slavu LP
Mtumaseli S
Kwahlongwa P
MTUMASELI H SCHOOL
43992715
43993536
KZ216
13
Hibberdene
HIBBERDENE
Nkelamandla P
43993525
Maluxhakha P
Ngawa JS
HIBBERDENE TOWN HALL
13
MALUKHAKHA CP SCHOOL
Woodgrange P
Silwane
43991512
43993547
Nkehlamandla
43993547
Zikalala
5
MADLALA STORE
2
43991523
MNTWANUNGAMZISWE HP SCHOOL
44010032
UMZUMBE FARMERS HALL
Ntshambili
Inala P
Umzumbe S
43993660
Umdlangaswa S
Denver Zoar P
Umzumbe
DENVER ZOAR HP SCHOOL
Idomba LP
43991534
43992221
14
43991545
44010021
N
43992210
12
Outer Boundary of Ward
Voting Districts [eg 97090746]
Schools
Hospitals
Police Stations
VOTING STATIONS
Hatched Areas
Place names indicate the approximate location of the geographic area
Determination of the outer boundary of Ward 13 of Local Municipality KZ216 in terms of Item 5(2) of Schedule 1 of the Local Government : Municipal Structures Act, No 117 of 1998.
Date : June 2000
Map No. Kaart Nr. 13
Additional informaton relating to this map can be obtained by contacting the Municipal Demarcation Board at
Tel 012-3422481 Toll free 0800-111-006
Fax 012-3422480 email mdb@dataworld.co.za
Internet www.demarcation.org.za
Postal : Private Bag X28, Hatfield, 0028
DEMARCATION BOARD MUNICIPAL

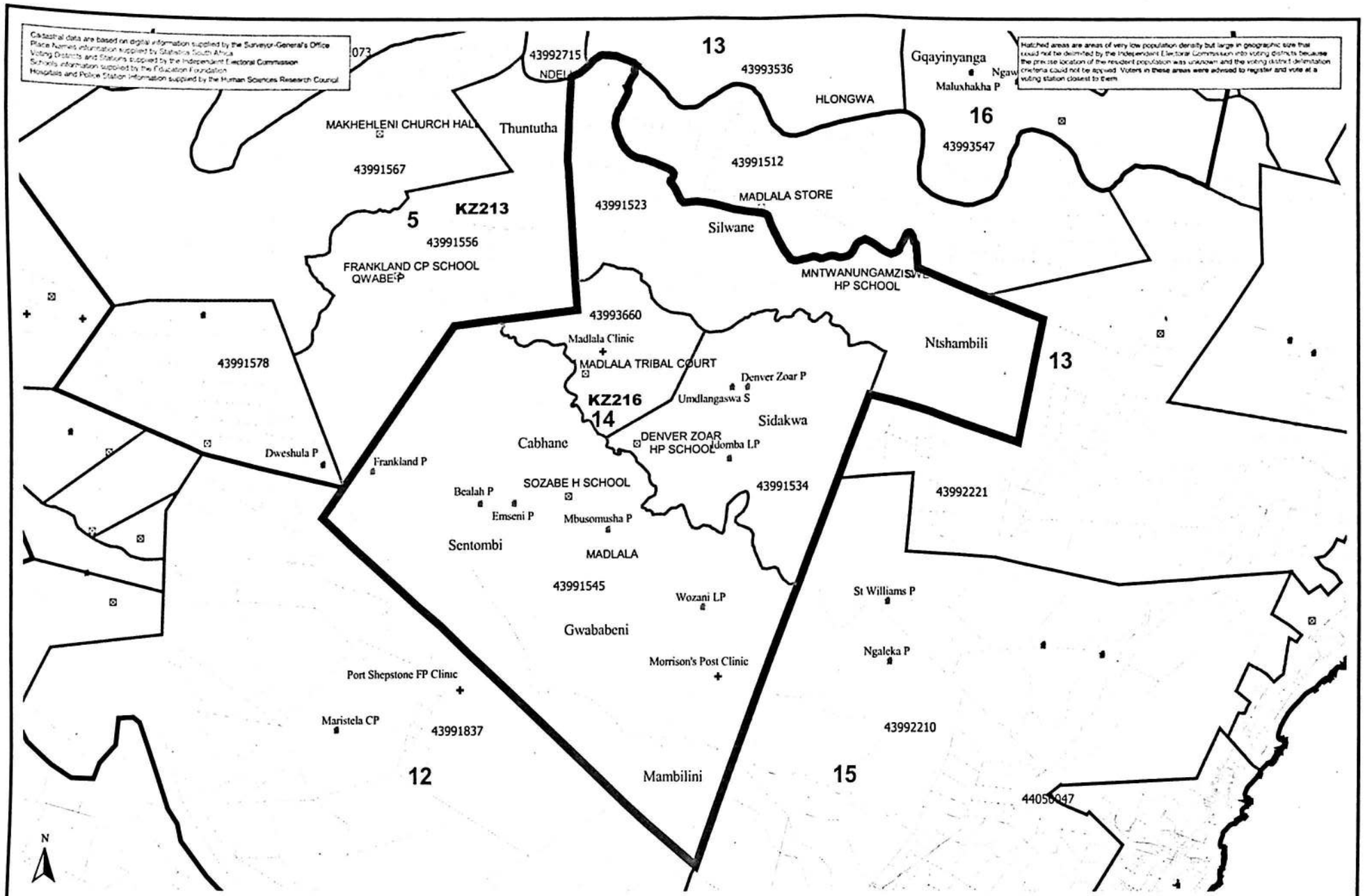

Determination of the outer boundary of Ward 14 of Local Municipality KZ216 in terms of Item 5(2) of Schedule 1 of the Local Government : Municipal Structures Act, No 117 of 1998.

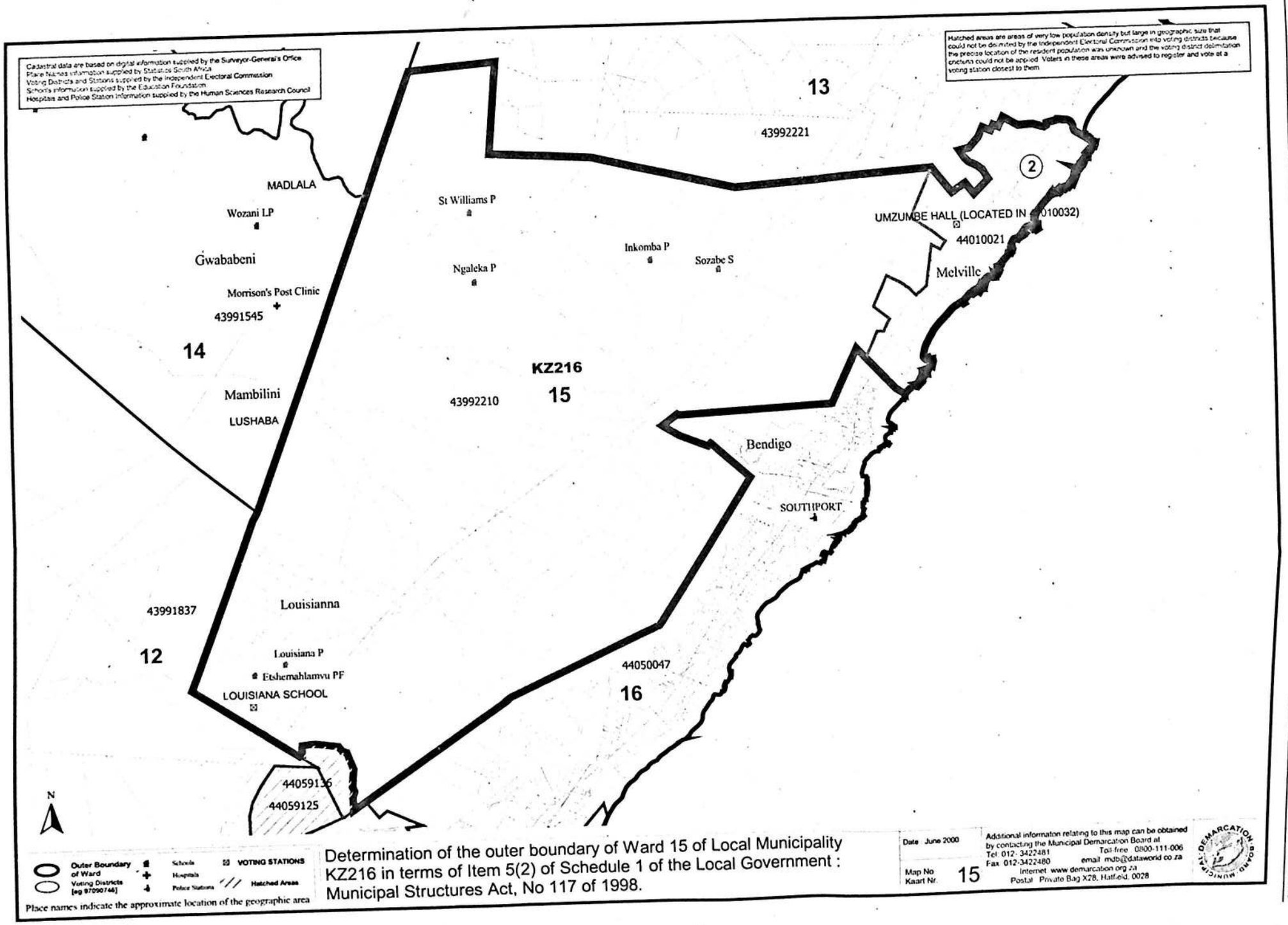
Cadastral data are based on digital information supplied by the Surveyor-General's Office
Place Names information supplied by Statistics South Africa
Voting Districts and Stations supplied by the Independent Electoral Commission
School's information supplied by the Education Foundation
Hospitals and Police Station information supplied by the Human Sciences Research Council
Hatched areas are areas of very low population density but large in geographic size that could not be delimited by the Independent Electoral Commission into voting districts because the precise location of the resident population was unknown and the voting district delimitation criteria could not be applied. Voters in these areas were advised to register and vote at a voting station closest to them
13
43992221
2
MADLALA
Wozani LP
St Williams P
UMZUMBE HALL (LOCATED IN 44010032)
44010021
Gwababeni
Inkomba P
Sozabe S
Ngaleka P
Melville
Morrison's Post Clinic
43991545
14
KZ216
15
43992210
Mambilini
LUSHABA
Bendigo
SOUTHPORT
43991837
Louisianna
12
Louisiana P
Etshemahlamvu PF
LOUISIANA SCHOOL
44050047
16
44059136
44059125
N
Outer Boundary of Ward
Voting Districts [eg 97090746]
Schools
Hospitals
Police Stations
VOTING STATIONS
Hatched Areas
Place names indicate the approximate location of the geographic area
Determination of the outer boundary of Ward 15 of Local Municipality KZ216 in terms of Item 5(2) of Schedule 1 of the Local Government : Municipal Structures Act, No 117 of 1998.
Date June 2000
Map No Kaart Nr. 15
Additional information relating to this map can be obtained by contacting the Municipal Demarcation Board at
Tel 012-3422481 Toll-free 0800-111-006
Fax 012-3422480 email mdb@dataworld.co.za
Internet www.demarcation.org.za
Postal Private Bag X28, Hatfield, 0028
MUNICIPAL DEMARCATION BOARD

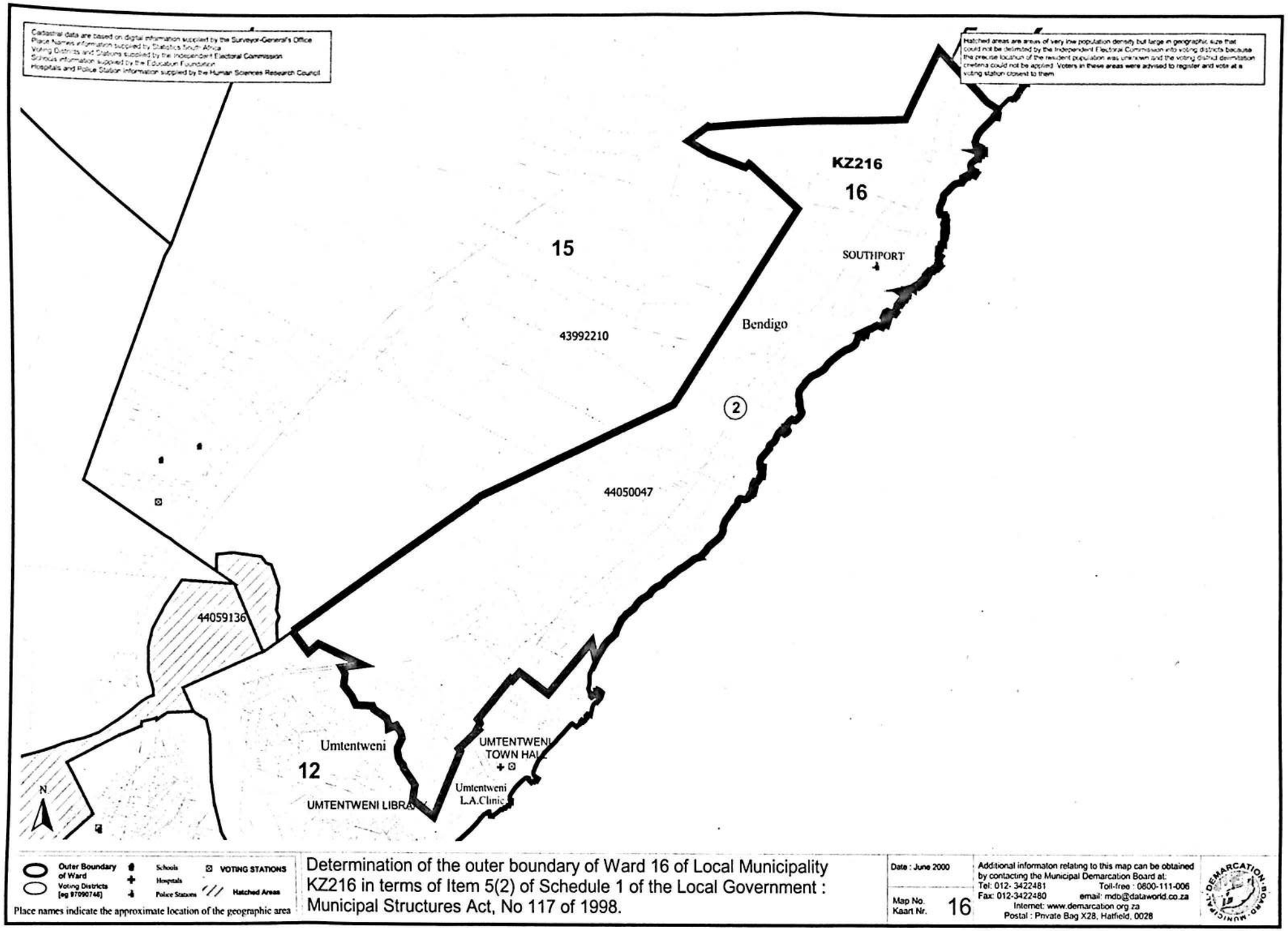

Determination of the outer boundary of Ward 16 of Local Municipality KZ216 in terms of Item 5(2) of Schedule 1 of the Local Government : Municipal Structures Act, No 117 of 1998.

Date : June 2000

Map No. Kaart Nr. 16

Additional information relating to this map can be obtained by contacting the Municipal Demarcation Board at:
Tel: 012- 3422481 Toll-free : 0800-111-006
Fax: 012-3422480 email: mdb@dataworld.co.za
Internet: www.demarcation.org.za
Postal : Private Bag X28, Hatfield, 0028

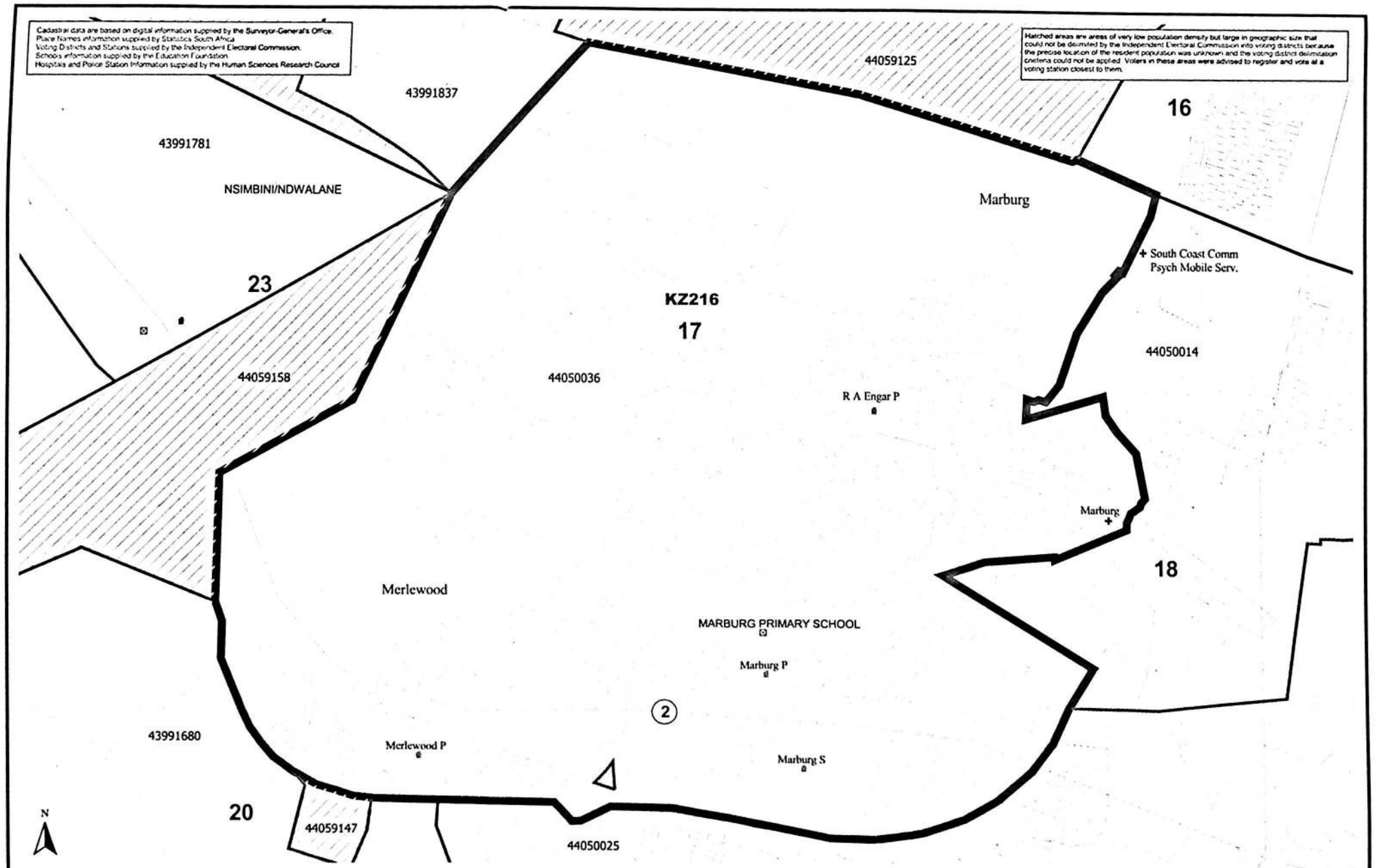

Outer Boundary of Ward
Voting Districts [eg 97090746]
Schools
Hospitals
Police Stations
VOTING STATIONS
Hatched Areas

Place names indicate the approximate location of the geographic area

Determination of the outer boundary of Ward 17 of Local Municipality KZ216 in terms of Item 5(2) of Schedule 1 of the Local Government : Municipal Structures Act, No 117 of 1998.

Date June 2000

Map No Kaart Nr. 17

Additional information relating to this map can be obtained by contacting the Municipal Demarcation Board at
Tel 012-3422481 Toll-free 0800-111-006
Fax 012-3422480 email mdb@dataworld.co.za
Internet www.demarcation.org.za
Postal Private Bag X28, Hatfield, 0028

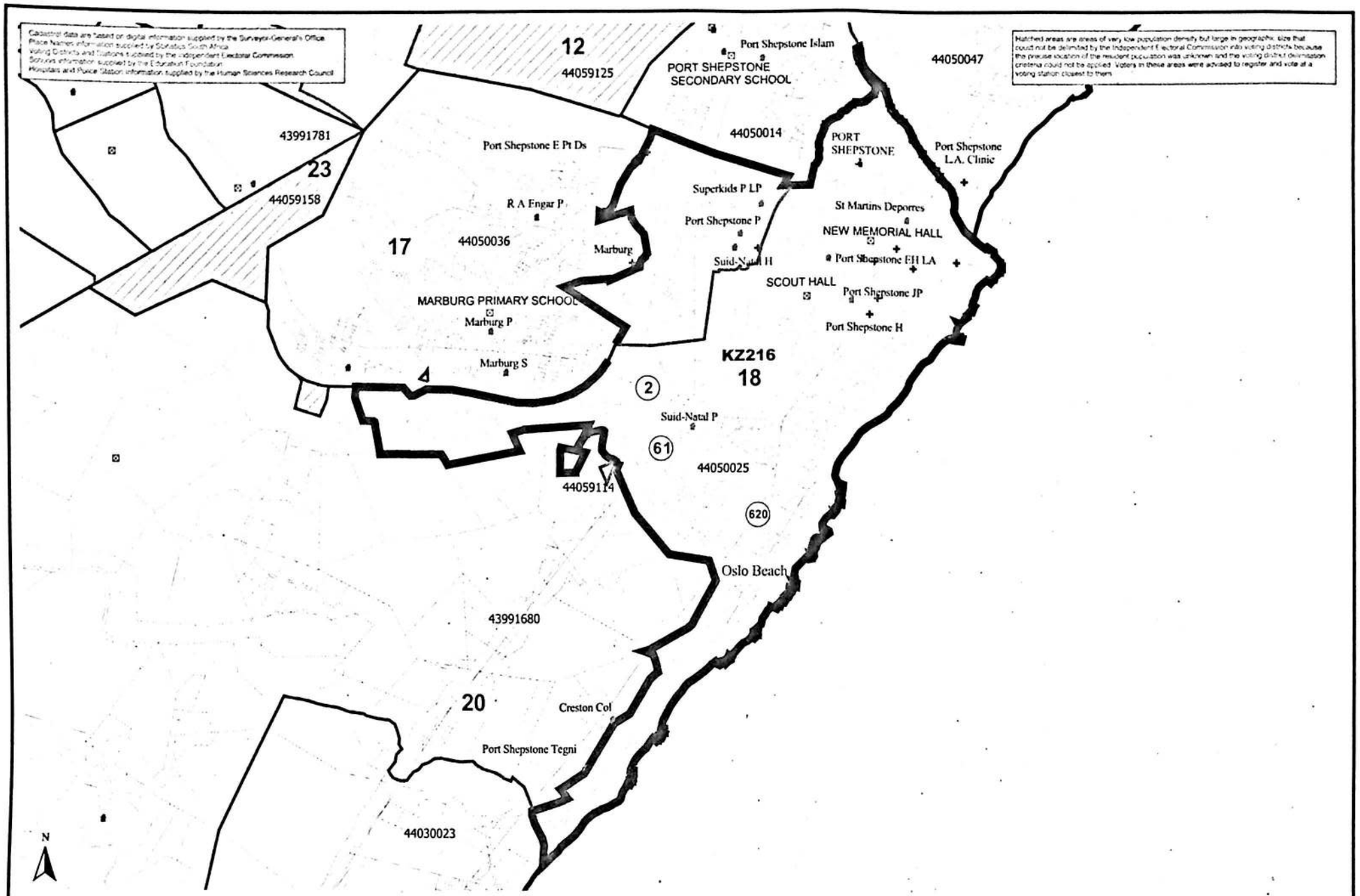

Determination of the outer boundary of Ward 18 of Local Municipality KZ216 in terms of Item 5(2) of Schedule 1 of the Local Government : Municipal Structures Act, No 117 of 1998.

Date : June 2000

Map No. Kaart Nr. 18

Additional informaton relating to this map can be obtained by contacting the Municipal Demarcation Board at:
Tel: 012- 3422481 Toll-free : 0800-111-006
Fax: 012-3422480 email: mdb@dataworld.co.za
Internet: www.demarcation.org.za
Postal : Private Bag X28, Hatfield, 0028

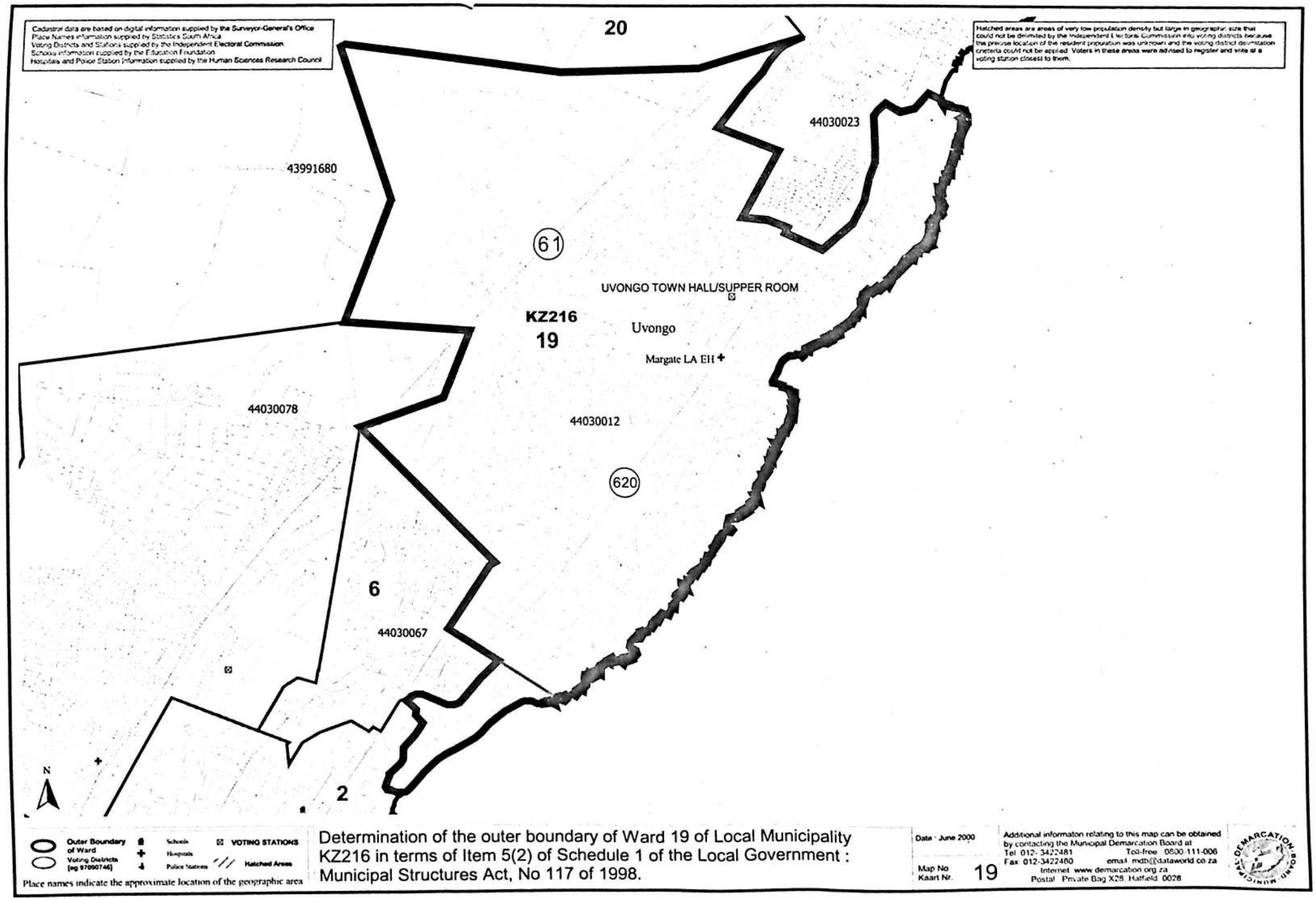
Cadastral data are based on digital information supplied by the Surveyor-General's Office
Place Names information supplied by Statistics South Africa
Voting Districts and Stations supplied by the Independent Electoral Commission
Schools information supplied by the Education Foundation
Hospitals and Police Station information supplied by the Human Sciences Research Council
Hatched areas are areas of very low population density but large in geographic size that could not be delimited by the Independent Electoral Commission into voting districts because the precise location of the resident population was unknown and the voting district delimitation criteria could not be applied. Voters in these areas were advised to register and vote at a voting station closest to them.
20
44030023
43991680
61
UVONGO TOWN HALL/SUPPER ROOM
KZ216
19
Uvongo
Margate LA EH
44030078
44030012
620
6
44030067
2
N
Outer Boundary of Ward
Voting Districts [eg 97090746]
Schools
Hospitals
Police Stations
VOTING STATIONS
Hatched Areas
Place names indicate the approximate location of the geographic area
Determination of the outer boundary of Ward 19 of Local Municipality KZ216 in terms of Item 5(2) of Schedule 1 of the Local Government : Municipal Structures Act, No 117 of 1998.
Date : June 2000
Map No Kaart Nr. 19
Additional informaton relating to this map can be obtained by contacting the Municipal Demarcation Board at
Tel 012-3422481 Toll-free 0800-111-006
Fax 012-3422480 email mdb@dataworld.co.za
Internet www.demarcation.org.za
Postal Private Bag X28, Hatfield 0028
MUNICIPAL DEMARCATION BOARD

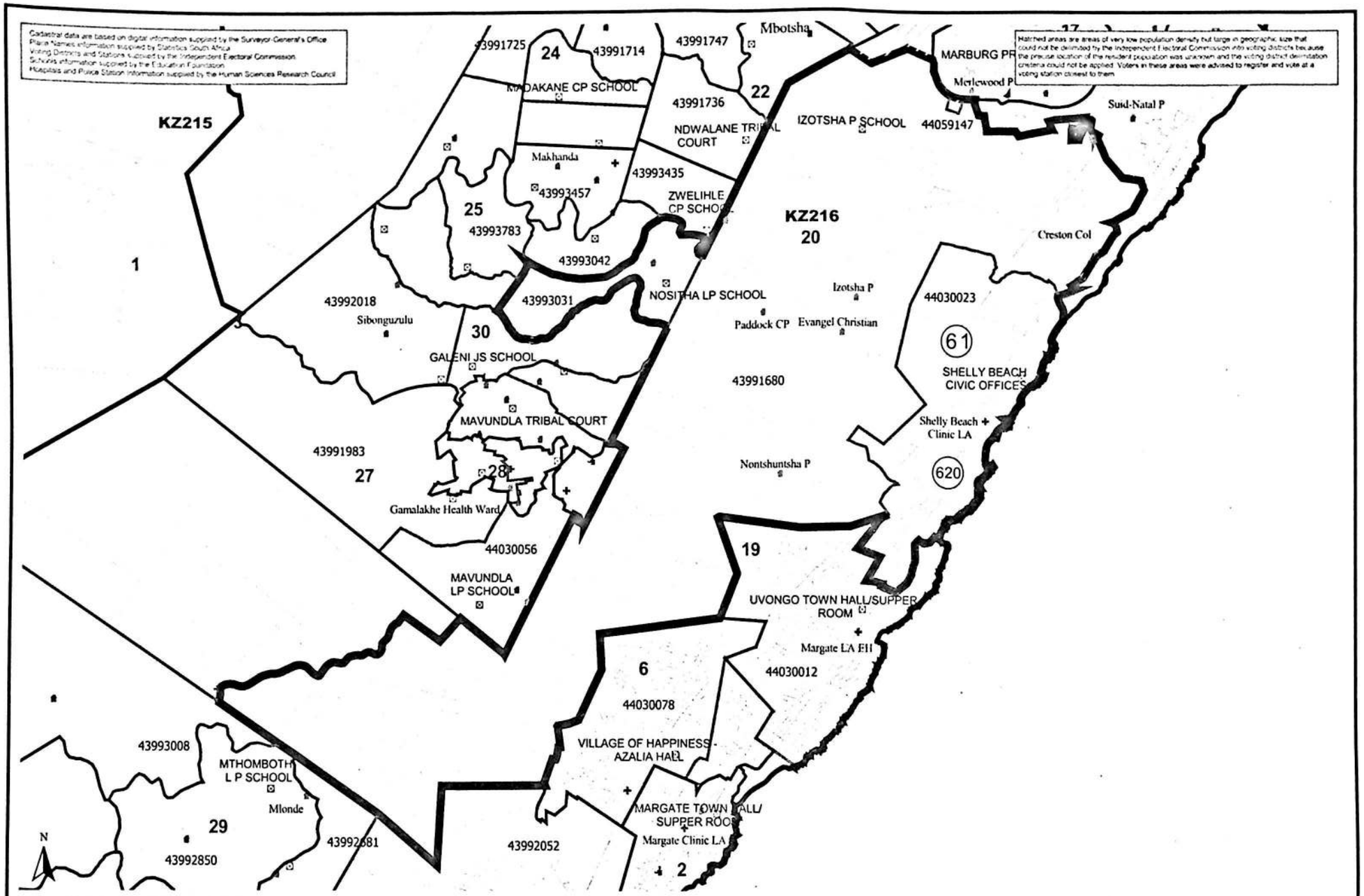

Determination of the outer boundary of Ward 20 of Local Municipality KZ216 in terms of Item 5(2) of Schedule 1 of the Local Government : Municipal Structures Act, No 117 of 1998.

Date : June 2000

Map No. Kaart Nr. 20

Additional informaton relating to this map can be obtained by contacting the Municipal Demarcation Board at:
Tel: 012- 3422481 Toll-free : 0800-111-006
Fax: 012-3422480 email: mdb@dataworld.co.za
Internet: www.demarcation.org.za
Postal : Private Bag X28, Hatfield, 0028

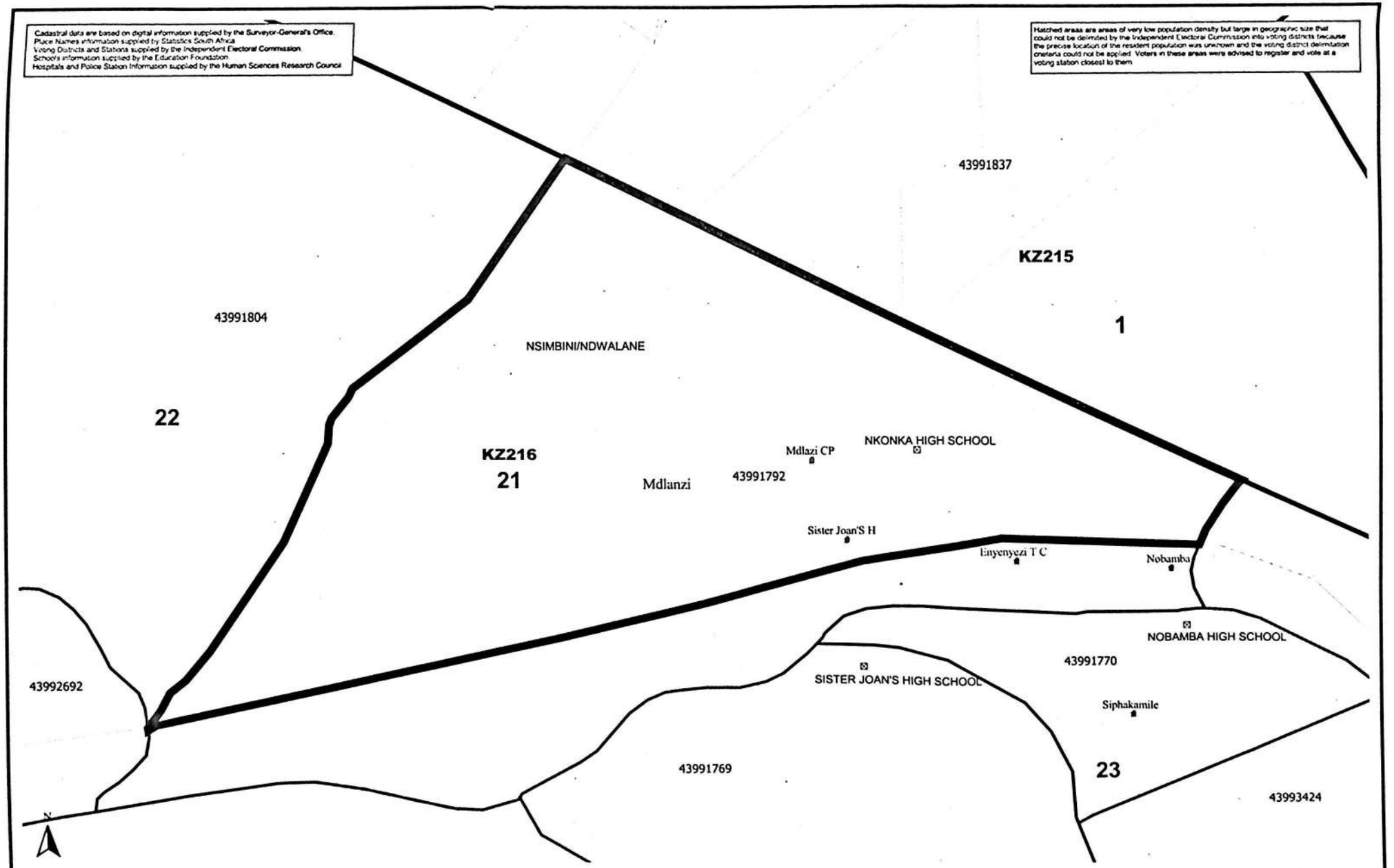

Outer Boundary of Ward
Voting Districts (eg 97090746)
Schools
Hospitals
Police Stations
VOTING STATIONS
Hatched Areas
Place names indicate the approximate location of the geographic area

Determination of the outer boundary of Ward 21 of Local Municipality KZ216 in terms of Item 5(2) of Schedule 1 of the Local Government : Municipal Structures Act, No 117 of 1998.

Date June 2000

Map No. Kaart Nr 21

Additional information relating to this map can be obtained by contacting the Municipal Demarcation Board at
Tel 012- 3422481 Toll-free 0800-111-006
Fax 012-3422480 email mdb@dataworld.co.za
Internet www.demarcation.org.za
Postal Private Bag X28, Hatfield, 0028

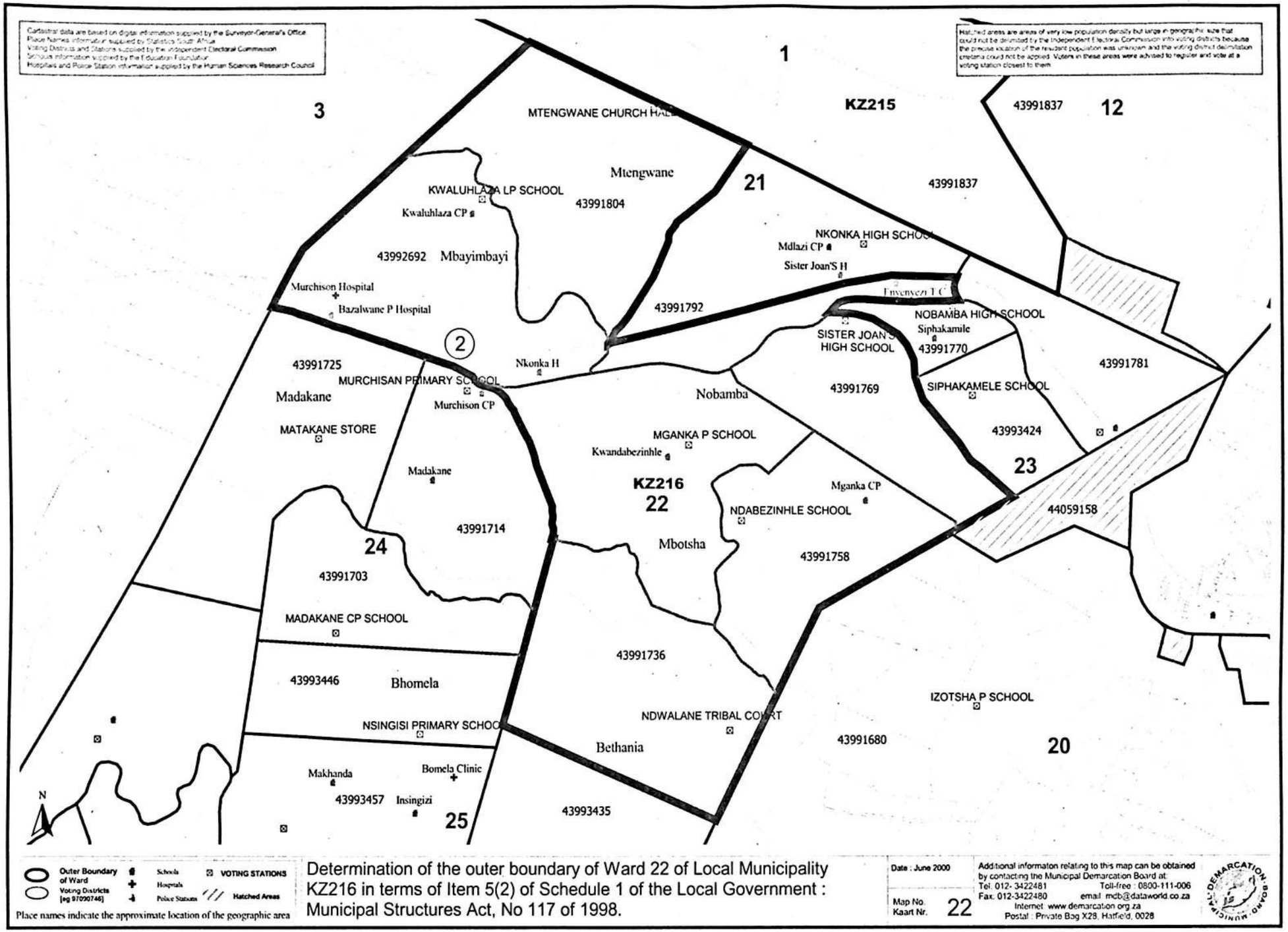
Cadastral data are based on digital information supplied by the Surveyor-General's Office
Place Names information supplied by Statistics South Africa
Voting Districts and Stations supplied by the Independent Electoral Commission
Schools information supplied by the Education Foundation
Hospitals and Police Station information supplied by the Human Sciences Research Council
Hatched areas are areas of very low population density but large in geographic size that could not be delimited by the Independent Electoral Commission into voting districts because the precise location of the resident population was unknown and the voting district delimitation criteria could not be applied. Voters in these areas were advised to register and vote at a voting station closest to them
1
KZ215
43991837
12
3
MTENGWANE CHURCH HALL
Mtengwane
21
43991837
KWALUHLAZA LP SCHOOL
Kwaluhlaza CP
43991804
NKONKA HIGH SCHOOL
Mdlazi CP
Sister Joan'S H
43992692
Mbayimbayi
Murchison Hospital
Bazalwane P Hospital
43991792
Emvenyezi T C
NOBAMBA HIGH SCHOOL
Siphakamile
SISTER JOAN'S HIGH SCHOOL
43991770
2
43991725
Nkonka H
43991781
MURCHISAN PRIMARY SCHOOL
Madakane
Murchison CP
Nobamba
43991769
SIPHAKAMELE SCHOOL
MATAKANE STORE
MGANKA P SCHOOL
43993424
Kwandabezinhle
23
Madakane
KZ216
22
Mganka CP
NDABEZINHLE SCHOOL
44059158
43991714
24
Mbotsha
43991758
43991703
MADAKANE CP SCHOOL
43991736
43993446
Bhomela
IZOTSHA P SCHOOL
NSINGISI PRIMARY SCHOOL
NDWALANE TRIBAL COURT
Bethania
43991680
20
Makhanda
Bomela Clinic
43993457
Insingizi
25
43993435
N
Outer Boundary of Ward
Voting Districts [eg 97090746]
Schools
Hospitals
Police Stations
VOTING STATIONS
Hatched Areas
Place names indicate the approximate location of the geographic area
Determination of the outer boundary of Ward 22 of Local Municipality KZ216 in terms of Item 5(2) of Schedule 1 of the Local Government : Municipal Structures Act, No 117 of 1998.
Date : June 2000
Map No. Kaart Nr. 22
Additional informaton relating to this map can be obtained by contacting the Municipal Demarcation Board at:
Tel. 012- 3422481 Toll-free : 0800-111-006
Fax. 012-3422480 email mdb@dataworld.co.za
Internet www.demarcation.org.za
Postal : Private Bag X28, Hatfield, 0028
DEMARCATION BOARD MUNICIPAL

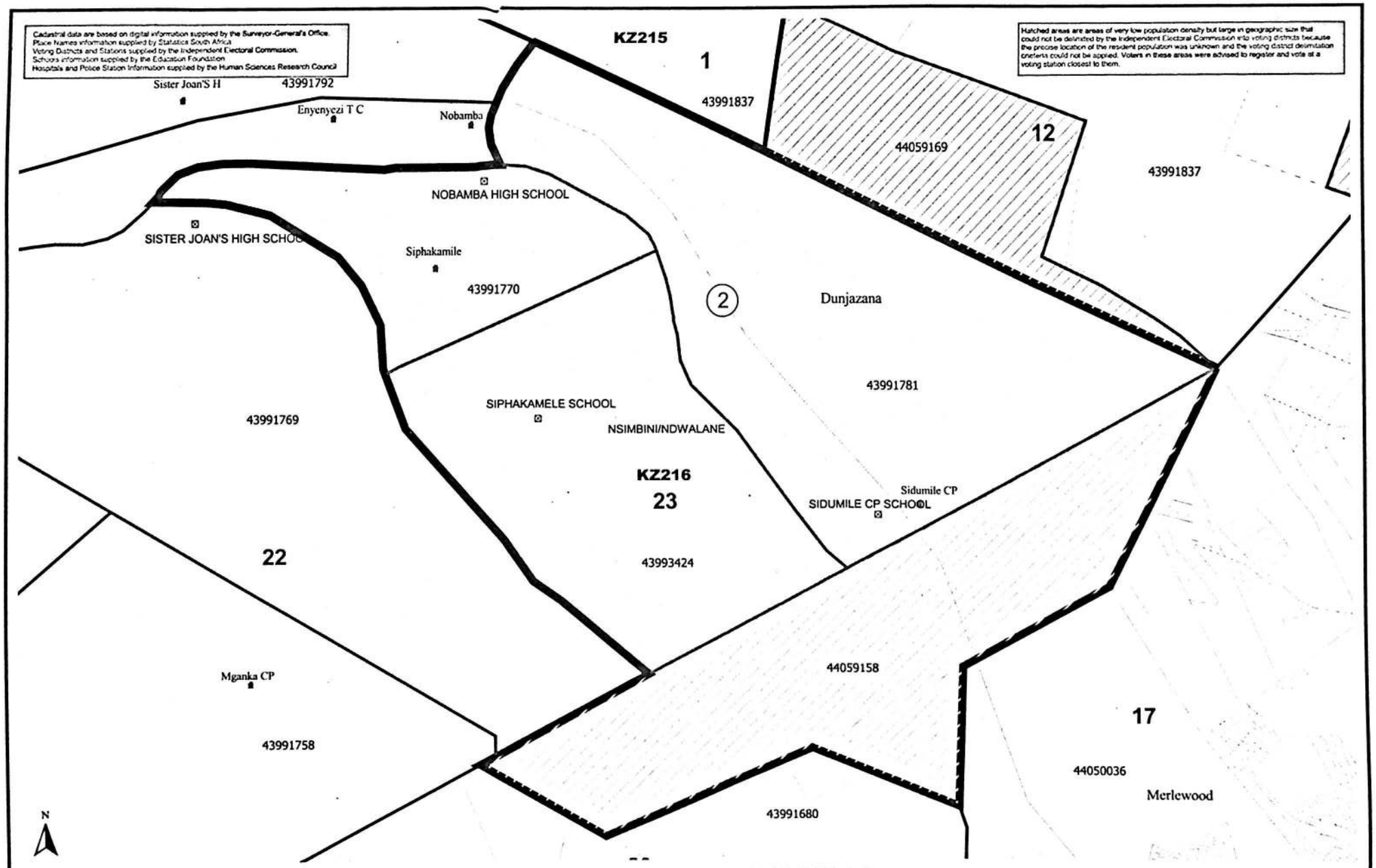
Cadastral data are based on digital information supplied by the Surveyor-General's Office.
Place Names information supplied by Statistics South Africa
Voting Districts and Stations supplied by the Independent Electoral Commission.
Schools information supplied by the Education Foundation
Hospitals and Police Station information supplied by the Human Sciences Research Council
Hatched areas are areas of very low population density but large in geographic size that could not be delimited by the Independent Electoral Commission into voting districts because the precise location of the resident population was unknown and the voting district delimitation criteria could not be applied. Voters in these areas were advised to register and vote at a voting station closest to them.
KZ215
1
43991837
12
44059169
43991837
Sister Joan'S H
43991792
Enyenyezi T C
Nobamba
NOBAMBA HIGH SCHOOL
SISTER JOAN'S HIGH SCHOOL
Siphakamile
43991770
2
Dunjazana
43991781
43991769
SIPHAKAMELE SCHOOL
NSIMBINI/NDWALANE
KZ216
23
43993424
Sidumile CP
SIDUMILE CP SCHOOL
22
Mganka CP
43991758
44059158
43991680
17
44050036
Merlewood
N
Outer Boundary of Ward
Voting Districts [eg 97090746]
Schools
Hospitals
Police Stations
VOTING STATIONS
Hatched Areas
Place names indicate the approximate location of the geographic area
Determination of the outer boundary of Ward 23 of Local Municipality KZ216 in terms of Item 5(2) of Schedule 1 of the Local Government : Municipal Structures Act, No 117 of 1998.
Date : June 2000
Map No. Kaart Nr. 23
Additional informaton relating to this map can be obtained by contacting the Municipal Demarcation Board at
Tel 012- 3422481 Toll free 0800-111-006
Fax 012-3422480 email mdb@dataworld.co.za
Internet www.demarcation.org.za
Postal Private Bag X28, Hatfield, 0028
MUNICIPAL DEMARCATION BOARD

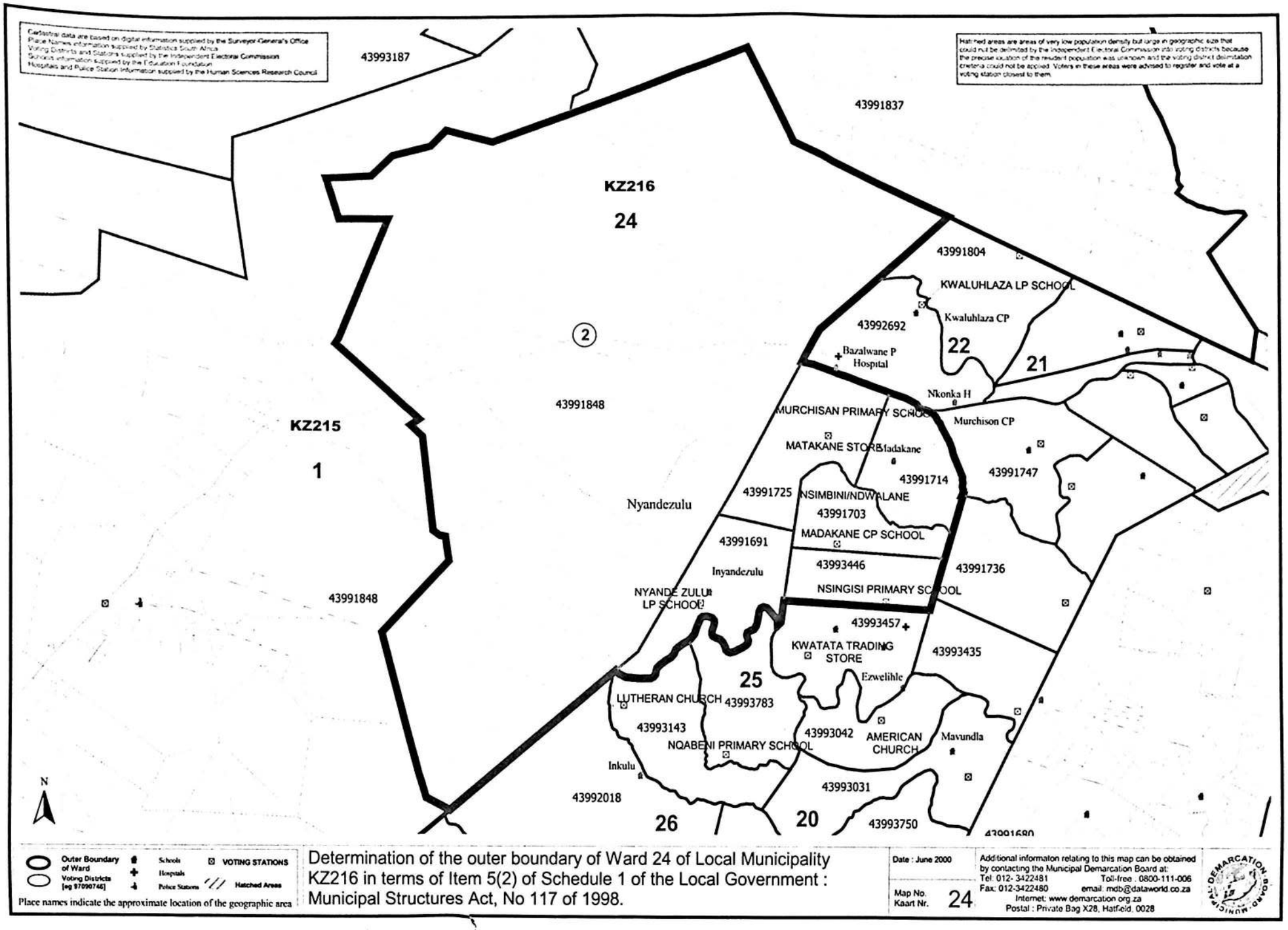

Determination of the outer boundary of Ward 24 of Local Municipality KZ216 in terms of Item 5(2) of Schedule 1 of the Local Government : Municipal Structures Act, No 117 of 1998.

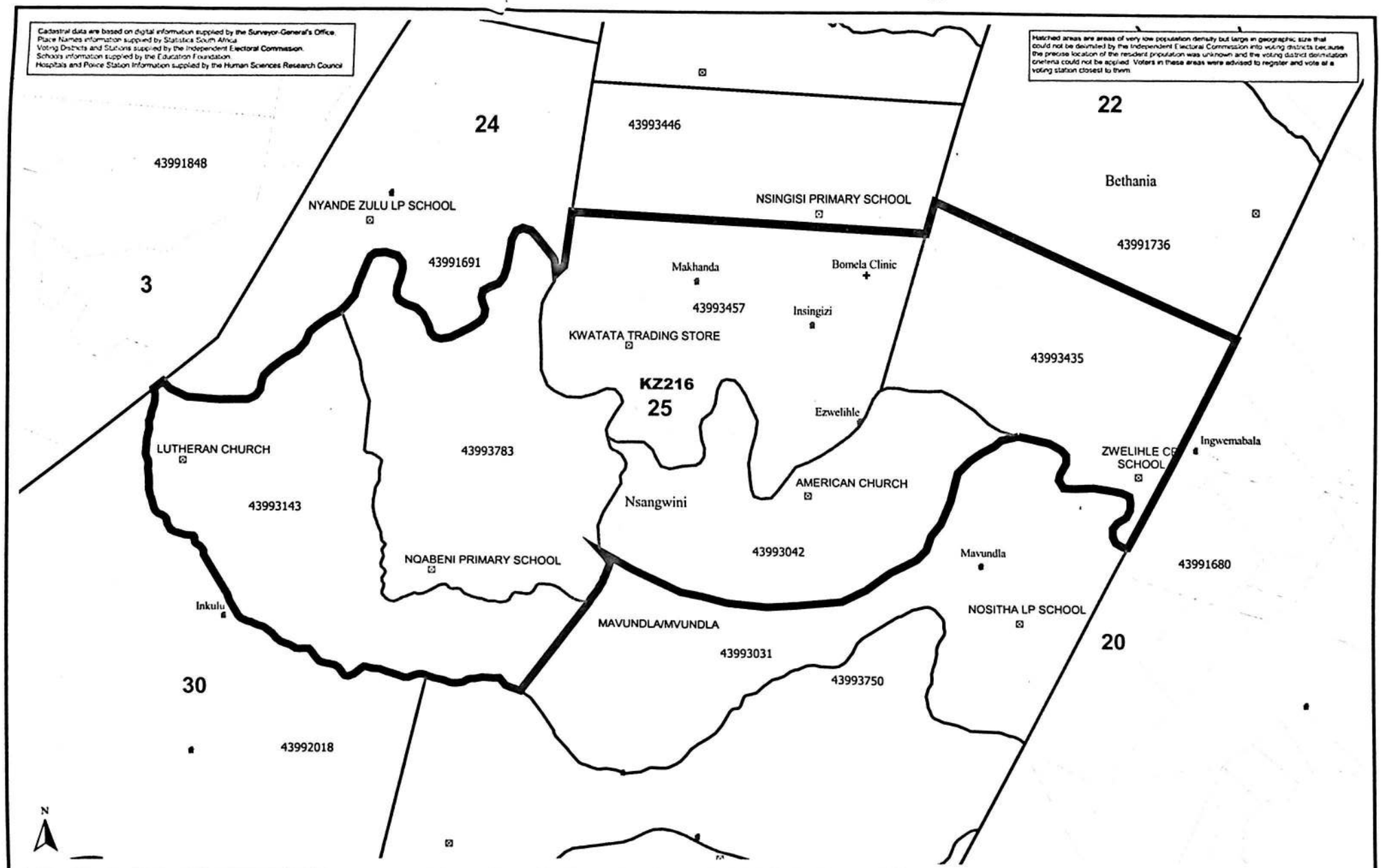
Cadastral data are based on digital information supplied by the Surveyor-General's Office.
Place Names information supplied by Statistics South Africa.
Voting Districts and Stations supplied by the Independent Electoral Commission.
Schools information supplied by the Education Foundation.
Hospitals and Police Station information supplied by the Human Sciences Research Council
Hatched areas are areas of very low population density but large in geographic size that could not be delimited by the Independent Electoral Commission into voting districts because the precise location of the resident population was unknown and the voting district delimitation criteria could not be applied. Voters in these areas were advised to register and vote at a voting station closest to them.
24
43993446
22
43991848
NYANDE ZULU LP SCHOOL
NSINGISI PRIMARY SCHOOL
Bethania
43991691
43991736
3
Makhanda
Bomela Clinic
43993457
Insingizi
KWATATA TRADING STORE
43993435
KZ216
25
Ezwelihle
LUTHERAN CHURCH
43993783
ZWELIHLE CR SCHOOL
Ingwemabala
43993143
AMERICAN CHURCH
Nsangwini
43993042
Mavundla
NQABENI PRIMARY SCHOOL
43991680
Inkulu
NOSITHA LP SCHOOL
MAVUNDLA/MVUNDLA
20
43993031
30
43993750
43992018
N
Outer Boundary of Ward
Voting Districts [eg 97090746]
Schools
Hospitals
Police Stations
VOTING STATIONS
Hatched Areas
Place names indicate the approximate location of the geographic area
Determination of the outer boundary of Ward 25 of Local Municipality KZ216 in terms of Item 5(2) of Schedule 1 of the Local Government : Municipal Structures Act, No 117 of 1998.
Date June 2000
Map No. Kaart Nr. 25
Additional information relating to this map can be obtained by contacting the Municipal Demarcation Board at
Tel 012- 3422481 Toll free 0800 111-006
Fax 012-3422480 email mdb@dataworld co za
Internet www demarcation org za
Postal Private Bag X28, Hatfield, 0028
MUNICIPAL DEMARCATION BOARD

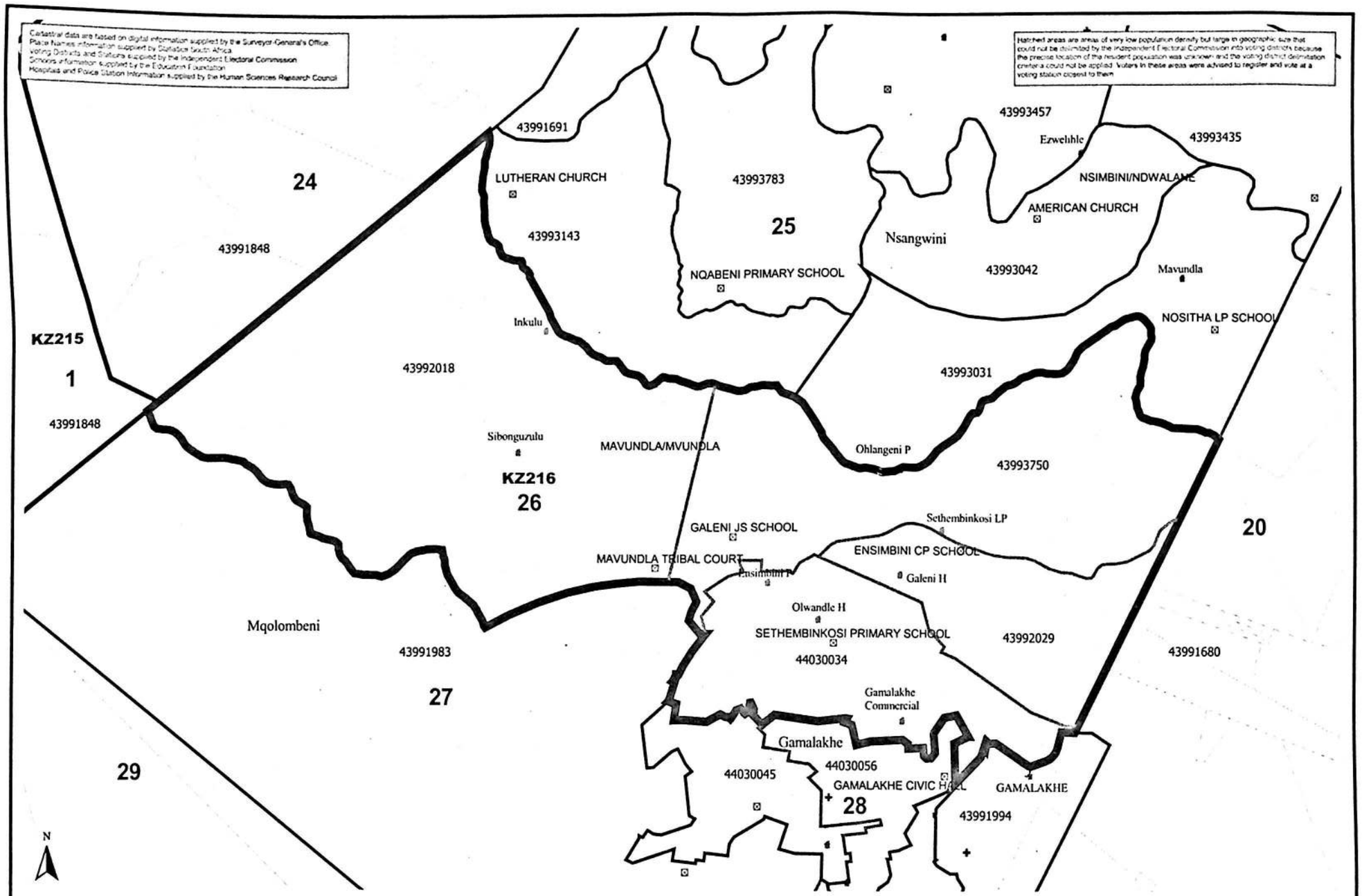

Determination of the outer boundary of Ward 26 of Local Municipality KZ216 in terms of Item 5(2) of Schedule 1 of the Local Government : Municipal Structures Act, No 117 of 1998.

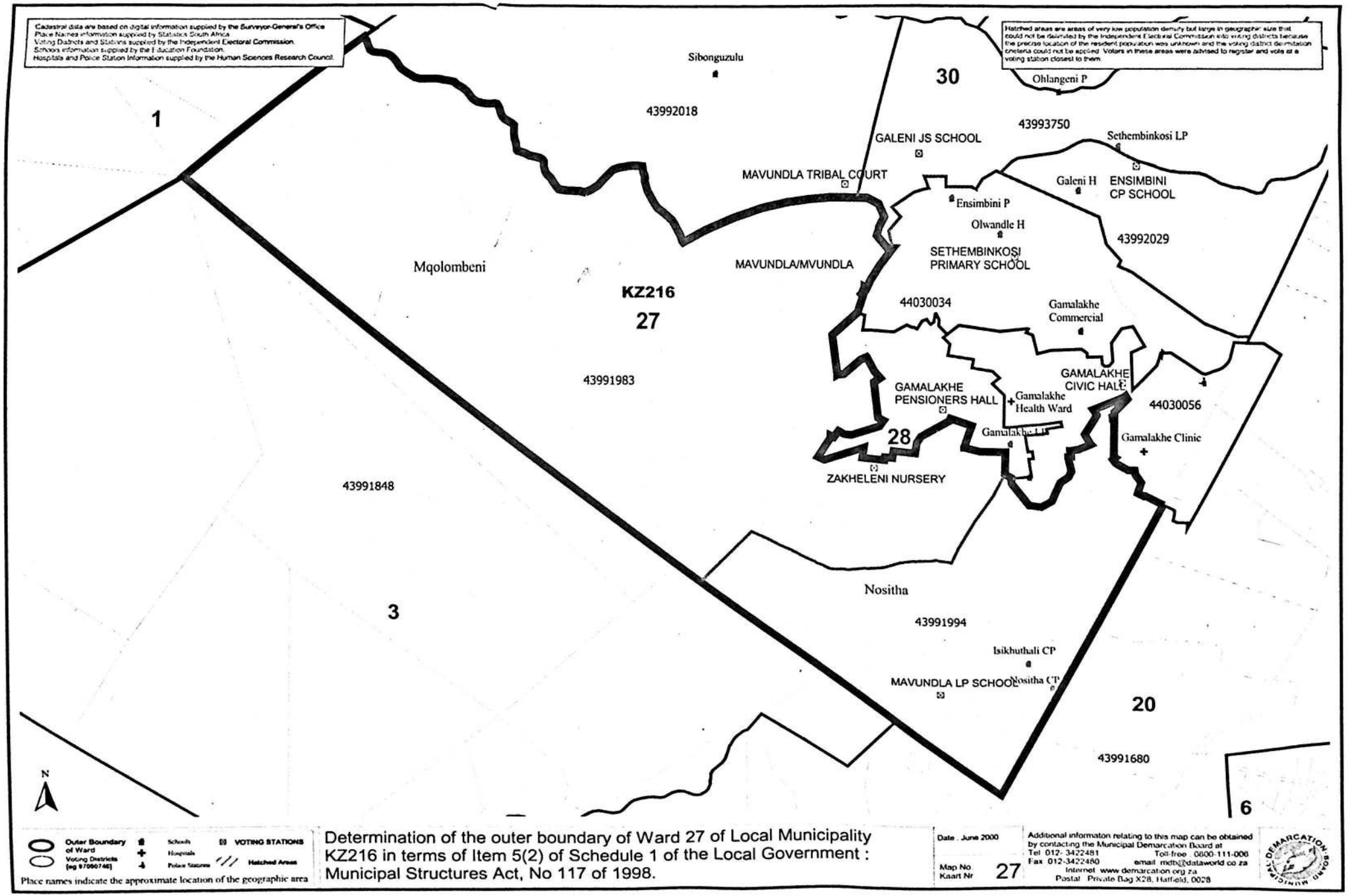
Cadastral data are based on digital information supplied by the Surveyor-General's Office
Place Names information supplied by Statistics South Africa
Voting Districts and Stations supplied by the Independent Electoral Commission.
Schools information supplied by the Education Foundation.
Hospitals and Police Station information supplied by the Human Sciences Research Council.
Hatched areas are areas of very low population density but large in geographic size that could not be delineated by the Independent Electoral Commission into voting districts because the precise location of the resident population was unknown and the voting district delimitation criteria could not be applied. Voters in these areas were advised to register and vote at a voting station closest to them.
Sibonguzulu
43992018
1
30
Ohlangeni P
43993750
GALENI JS SCHOOL
Sethembinkosi LP
MAVUNDLA TRIBAL COURT
Galeni H
ENSIMBINI CP SCHOOL
Ensimbini P
Olwandle H
43992029
SETHEMBINKOSI PRIMARY SCHOOL
Mqolombeni
MAVUNDLA/MVUNDLA
KZ216
27
44030034
Gamalakhe Commercial
43991983
GAMALAKHE CIVIC HALL
GAMALAKHE PENSIONERS HALL
Gamalakhe Health Ward
44030056
28
Gamalakhe Clinic
ZAKHELENI NURSERY
43991848
Nositha
3
43991994
Isikhuthali CP
MAVUNDLA LP SCHOOL
Nositha CP
20
43991680
6
N
Outer Boundary of Ward
Voting Districts [eg 97090746]
Schools
Hospitals
Police Stations
VOTING STATIONS
Hatched Areas
Place names indicate the approximate location of the geographic area
Determination of the outer boundary of Ward 27 of Local Municipality KZ216 in terms of Item 5(2) of Schedule 1 of the Local Government : Municipal Structures Act, No 117 of 1998.
Date : June 2000
Map No. Kaart Nr 27
Additional information relating to this map can be obtained by contacting the Municipal Demarcation Board at
Tel 012- 3422481 Toll-free 0800-111-006
Fax 012-3422480 email mdb@dataworld.co.za
Internet www.demarcation.org.za
Postal Private Bag X28, Hatfield, 0028
MUNICIPAL DEMARCATION BOARD

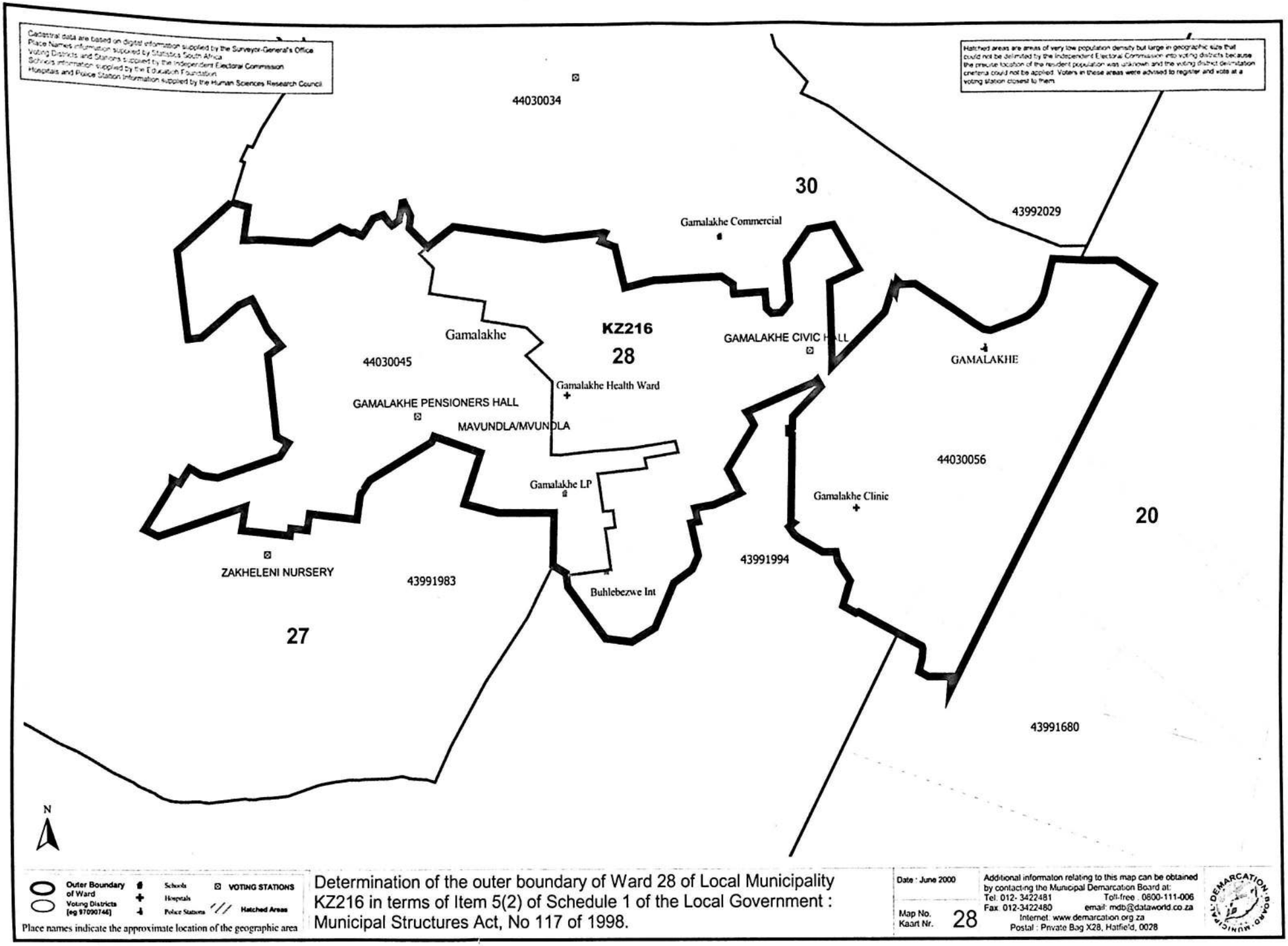
Cadastral data are based on digital information supplied by the Surveyor-General's Office
Place Names information supplied by Statistics South Africa
Voting Districts and Stations supplied by the Independent Electoral Commission
Schools information supplied by the Education Foundation
Hospitals and Police Station information supplied by the Human Sciences Research Council
Hatched areas are areas of very low population density but large in geographic size that could not be delimited by the Independent Electoral Commission into voting districts because the precise location of the resident population was unknown and the voting district delimitation criteria could not be applied. Voters in these areas were advised to register and vote at a voting station closest to them.
44030034
30
43992029
Gamalakhe Commercial
KZ216
28
Gamalakhe
44030045
GAMALAKHE CIVIC HALL
GAMALAKHE
Gamalakhe Health Ward
GAMALAKHE PENSIONERS HALL
MAVUNDLA/MVUNDLA
44030056
Gamalakhe LP
Gamalakhe Clinic
20
ZAKHELENI NURSERY
43991983
43991994
Buhlebezwe Int
27
43991680
N
Outer Boundary of Ward
Voting Districts [eg 97090746]
Schools
Hospitals
Police Stations
VOTING STATIONS
Hatched Areas
Place names indicate the approximate location of the geographic area
Determination of the outer boundary of Ward 28 of Local Municipality KZ216 in terms of Item 5(2) of Schedule 1 of the Local Government : Municipal Structures Act, No 117 of 1998.
Date : June 2000
Map No. Kaart Nr. 28
Additional informaton relating to this map can be obtained by contacting the Municipal Demarcation Board at:
Tel. 012- 3422481 Toll-free . 0800-111-006
Fax. 012-3422480 email: mdb@dataworld.co.za
Internet: www.demarcation.org.za
Postal : Private Bag X28, Hatfield, 0028
MUNICIPAL DEMARCATION BOARD

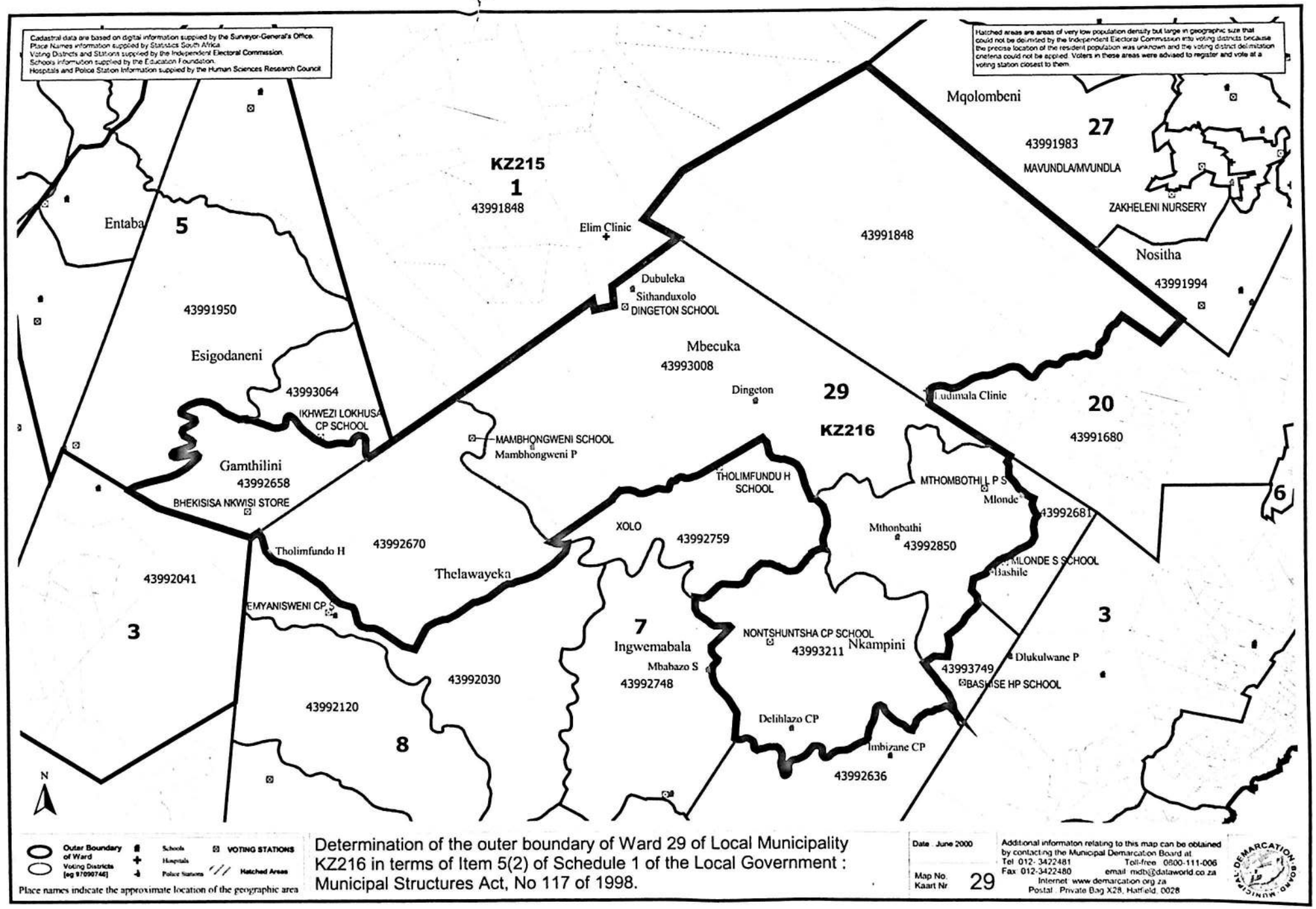
Cadastral data are based on digital information supplied by the Surveyor-General's Office.
Place Names information supplied by Statistics South Africa
Voting Districts and Stations supplied by the Independent Electoral Commission.
Schools information supplied by the Education Foundation.
Hospitals and Police Station Information supplied by the Human Sciences Research Council
Hatched areas are areas of very low population density but large in geographic size that could not be delimited by the Independent Electoral Commission into voting districts because the precise location of the resident population was unknown and the voting district delimitation criteria could not be applied. Voters in these areas were advised to register and vote at a voting station closest to them.
KZ215
1
43991848
Entaba
5
43991950
Esigodaneni
43993064
IKHWEZI LOKHUSA CP SCHOOL
Gamthilini
43992658
BHEKISISA NKWISI STORE
43992041
3
Tholimfundo H
43992670
Thelawayeka
EMYANISWENI CP S
43992120
8
43992030
Elim Clinic
Dubuleka
Sithanduxolo
DINGETON SCHOOL
Mbecuka
43993008
Dingeton
MAMBHONGWENI SCHOOL
Mambhongweni P
THOLIMFUNDU H SCHOOL
XOLO
43992759
7
Ingwemabala
Mbabazo S
43992748
NONTSHUNTSHA CP SCHOOL
43993211
Nkampini
Delihlazo CP
Imbizane CP
43992636
43991848
29
KZ216
Mqolombeni
27
43991983
MAVUNDLA/MVUNDLA
ZAKHELENI NURSERY
Nositha
43991994
Ludimala Clinic
20
43991680
MTHOMBOTHILL P S
Mlonde
43992681
Mthonbathi
43992850
MLONDE S SCHOOL
Bashile
6
3
Dlukulwane P
43993749
BASHISE HP SCHOOL
N
Outer Boundary of Ward
Voting Districts [eg 97090746]
Schools
Hospitals
Police Stations
VOTING STATIONS
Hatched Areas
Place names indicate the approximate location of the geographic area
Determination of the outer boundary of Ward 29 of Local Municipality KZ216 in terms of Item 5(2) of Schedule 1 of the Local Government : Municipal Structures Act, No 117 of 1998.
Date June 2000
Map No. Kaart Nr 29
Additional informaton relating to this map can be obtained by contacting the Municipal Demarcation Board at
Tel 012-3422481 Toll-free 0800-111-006
Fax 012-3422480 email mdb@dataworld.co.za
Internet www.demarcation.org.za
Postal Private Bag X28, Hatfield, 0028
DEMARCATION BOARD MUNICIPAL