



KWAZULU-NATAL PROVINCE
KWAZULU-NATAL PROVINSIE
ISIFUNDAZWE sAKWAZULU-NATALI

Provincial Gazette • Provinsiale Koerant • Igazethi Yesifundazwe

GAZETTE EXTRAORDINARY—BUITENGEWONE KOERANT—IGAZETHI EYISIPESHELI

(Registered at the post office as a newspaper) • (As 'n nuusblad by die poskantoor geregistreer)
(Irejistiwee njengephephandaba eposihhovisi)


Vol. 9

PIETERMARITZBURG,

28 APRIL 2015
28 kuMBASA 2015

No. 1356

We all have the power to prevent AIDS



Prevention is the cure

**AIDS
HELPLINE**

0800 012 322

DEPARTMENT OF HEALTH

N.B. The Government Printing Works will not be held responsible for the quality of "Hard Copies" or "Electronic Files" submitted for publication purposes

PART 1 OF 2



9771994455008

01356



IMPORTANT NOTICE

The Government Printing Works will not be held responsible for faxed documents not received due to errors on the fax machine or faxes received which are unclear or incomplete. Please be advised that an "OK" slip, received from a fax machine, will not be accepted as proof that documents were received by the GPW for printing. If documents are faxed to the GPW it will be the sender's responsibility to phone and confirm that the documents were received in good order.

Furthermore the Government Printing Works will also not be held responsible for cancellations and amendments which have not been done on original documents received from clients.

*Page No.***ADVERTISEMENT**

Road Carrier Permits, Pietermaritzburg.....	3
---	---

APPLICATION FOR PUBLIC ROAD CARRIER PERMITS OR OPERATING LICENCES

Notice is hereby given in terms of section 37(1)(a) of the National Land Transport Transition Act, and section 52 (1) KZN Public Transport Act (Act 3 of 2005) of the particulars in respect of application for public road carrier permits and /or operating licences received by the KZN Public Transport Licensing Board, indicating : -

- (1) The application number;
- (2) The **name and identity number** of the applicant;
- (3) **The place where the applicant conducts his business** or wishes to conduct his business, as well as his **postal address**;
- (4) The nature of the application, that is whether it is an application for: -
 - (4.1) the grant of a **new permit** or operating licence;
 - (4.2) the grant of **additional authorisation**;
 - (4.3) the **amendment of route**;
 - (4.4) the **amendment of timetables**;
 - (4.5) the **amendment of tariffs**;
 - (4.6) the **renewal** of such permit or operating licence;
 - (4.7) the **transfer** of such permit or operating licence;
 - (4.8) the **change of the name, or particulars** of the holder;
 - (4.9) the **replacement of vehicle**;
 - (4.10) the **amendment of vehicle particulars, including increase in carrying capacity in excess of fifteen percent**;
 - (4.11) an **additional vehicle with existing authorisation**;
 - (4.12) the **refinement of routes** in terms of section 85(4)(f), (g) or (5) of Act 22 of 2000 in respect of legitimisation or converted permits issued in terms of sections 52 or 55
 - (4.13) Act 4 of 1998, read with section 41 of Act 22 of 2000; or the **conversion** of permits to operating licences in terms of Part 16 of Act 22 of 2000.
- (5) The **number and type of vehicles**, including the **carrying capacity** or gross vehicle mass of the vehicles involved in the application;
- (6) The **type** of public transport service envisaged, as contemplated in section 1(1)(Lxiii) of Act 22 of 2000, with regard to the transportation of persons, personal effects, or both;
- (7) The points between, picking-up and setting down points and **the route or routes** along or the area or areas within which the road transportation is conducted or the proposed road transportation is to be conducted; and
- (8) The **timetable and scale of charges** in respect of scheduled services.

In terms of section 37(3) of Act 22 of 2000, and 52(3) of Act 3 of 2005 read with Regulation 10 of KZN Public Transport Regulations, written representations in sextuple supporting or opposing these applications must within 21 (twenty-one) days from the date of this publication, be lodged by hand with, or dispatched by registered post to:

The Secretary, KZN Public Transport Licensing Board, Private Bag X9135, PIETERMARITZBURG. 3200.

OR

291 Pietermaritz Street, PIETERMARITZBURG. 3201.

A copy of such representations must be lodged by hand with, or dispatched by registered post to, the applicant at the advertised address in (3) above.

Full particulars in respect of each application are open to inspection at the Board's office.

SCHOLAR

**APPLICATION FOR PUBLIC ROAD CARRIER PERMITS OR OPERATING
LICENCES IN RESPECT OF SCHOLAR TRANSPORT**

Notice is hereby given in terms of section 14(1)(a) of the Road transportation Act, 1977 (Act 74 of 1977) and section 37 of the National Land Transport Transition Act, 2000 (Act 22 of 2000) of the particulars in respect of application for public road carrier permits and/or operating licences received by the KZN Public Transport Licensing Board, indicating: -

- (1) The application number;
- (2) The **name and identity number** of the applicant;
- (3) **The place where the applicant conducts his business** or wishes to conduct his business, as well as his **postal address**;
- (4) The nature of the application, that is whether it is an application for the grant of **a new permit** or operating licence in respect of **scholar transport**.
- (5) The **number and type of vehicles**, including **the carrying capacity** or gross vehicle mass of the vehicles involved in the application;
- (6) The **type** of public transport service envisaged, as contemplated in section 1(1)(Lxiii) of Act 22 of 2000, with regard to the transportation of persons, personal effects, or both;
- (7) The points between, picking-up and setting down points and **the route or routes** along or the area or areas within which the road transportation is conducted or the proposed road transportation is to be conducted; and
- (8) The **timetable and scale of charges** in respect of scheduled services.

In terms of section 14(2) of Act 74 of 1977, read with regulation 4 of the Road Transportation Regulations, 1977 and section 37(1) of Act 22 of 2000, written representations in quadruplicate supporting or opposing these applications must within 21 (twenty-one) days from the date of this publication, be lodged by hand with, or dispatched by registered post to: **The Secretary, KZN Public Transport Licensing Board, Private Bag X9135, PIETERMARITZBURG. 3200.**

OR

291 Pietermaritz Street, PIETERMARITZBURG. 3201.

A copy of such representations must be lodged by hand with, or dispatched by registered post to, the applicant at the advertised address in (3) above.

- (9) **These applications will be heard as from 18TH MAY 2015 and applicant will be notified when to attend.**

Full particulars in respect of each application are open to inspection at the BOARD's office.



GAZETTE

REGION: ALL

GAZETTE PRINT DATE :

GAZETTE EXPIRY DATE:

1)	APP0037919	GAZETTE NUMBER: LGKZNG109-2015-FEB
2)	BN NTSHANGASE ID NO. 6908195604085	
3)	P O BOX 1118 ULUNDI 3838	
4)	APPLICANT TYPE : NORMAL TRANSFER	
5)	1 x 13 (SEATED) STANDING CAPACITY IS STILL TO BE ACQUIRED	
6.1.1.1	<p>ROUTE 1. ULUNDI TO EMPANGENI</p> <p>FROM ULUNDI PLAZA TAXI RANK JOIN PRINCESS MAGOGO ROAD AND PROCEED TO KIND DINIZULU HIGHWAY (R66) AND JOIN R34 AND TURN INTO BIYELA STREET TO OK TAXI RANK, OFFLOADING AND LOADING , REJOIN R34 TO MAXWELL OLD TAXI RANK LOAD AND OFF-LOAD. RETURN TO ULUNDI PLAZA TAXI RANK USING THE SAME ROUTE.</p>	
6.1.1.2	<p>ROUTE 2. ULUNDI TO MELMOTH</p> <p>FROM ULUNDI PLAZA TAXI RANK JOIN PRINCESS MAGOGO ROAD AND PROCEED TO KIND DINIZULU HIGHWAY (R66) AND JOIN R34, TURN LEFT TO MELMOTH, TURN LEFT INTO VICTORIA STREET INTO MELMOTH TAXI RANK. RETURN TO ULUNDI PLAZA TAXI RANK USING THE SAME ROUTE</p>	
6.1.1.3	<p>ROUTE 3. ULUNDI TO VRYHEID</p> <p>FROM ULUNDI PLAZA TAXI RANK JOIN PRINCESS MAGOGO ROAD AND PROCEED TO KIND DINIZULU HIGHWAY (R66). TURN LEFT INTO R34 AND PROCEED ALONG THE ROAD INTO VRYHEID AND JOIN CHURCH STREET INTO VRYHEID PLAZA TAXI RANK, OFF-LOAD AND LOAD. PROCEED TO STRETCH CRESCENT STREET DIRECT TO THE RAILWAY STATION TAXI RANK. RETURN TO ULUNDI PLAZA TAXI RANK USING THE SAME ROUTE.</p>	
6.1.1.4	<p>ROUTE 4. ULUNDI TO NONGOMA</p> <p>FROM ULUNDI PLAZA TAXI RANK JOIN PRINCESS MAGOGO ROAD AND PROCEED TO KIND DINIZULU HIGHWAY, TURN RIGHT INTO R66 AND PROCEED TO NONGOMA, OFF-LOAD AND LOAD. RETURN TO ULUNDI PLAZA TAXI RANK USING THE SAME ROUTE.</p>	



GAZETTE

REGION: ALL

GAZETTE PRINT DATE : (

GAZETTE EXPIRY DATE:)

6.1.1.5	<p>ROUTE 5. ULUNDI TO DURBAN</p> <p>FROM ULUNDI PLAZA TAXI RANK JOIN PRINCESS MAGOGO ROAD AND JOIN R66, PROCEED LEFT ALONG R66 UNTIL JOINING DOKODWENI RAM PLAZA STRAIGHT INTO N3. PROCEED ALONG N3 UNTIL DURBAN, TURN LEFT INTO ALICE STREET AND OFF-LOAD AND TURN RIGHT UMNGENI ROAD (R102) AND TURN RIGHT INTO OSBORNE TAXI RANK (DURBAN STATION) OFF-LOAD AND LOAD, PROCEED WITH STAMFORD HILL ROAD AND TURN RIGHT INTO ARGYLE STREET (M4) NORTH COAST, TURN LEFT INTO UMHLANGA RIDGE INTO N2 NORTH OR PROCEED WITH M4 NORTH AND JOIN N2 NORTH AT BALLITO JUNCTION. RETURN TO ULUNDI PLAZA TAXI RANK USING THE SAME ROUTE.</p>
6.1.1.6	<p>ROUTE 6. ULUNDI TO MANDINI</p> <p>FROM ULUNDI PLAZA TAXI RANK JOIN PRINCESS MAGOGO ROAD AND JOIN R66, PROCEED UNTIL JOINING R102 AND TURN RIGHT PASSING GINGINDLOVU, TURN RIGHT INTO MANDINI ROAD AND PROCEED TO MANDINI PLAZA TAXI RANK. RETURN TO ULUNDI PLAZA TAXI RANK USING THE SAME ROUTE.</p>
6.1.1.7	<p>ROUTE 7. ULUNDI TO JOHANNESBURG</p> <p>FROM ULUNDI PLAZA TAXI RANK JOIN PRINCESS MAGOGO ROAD AND JOIN R66 SOUTH, PROCEED AND JOIN R34 NORTH, JOIN N11 NORTH TO R23 PASSING VOLKRUST AND JOIN N3 NORTH AND TURN LEFT INTO VOSLOORUS TAXI RANK, OFFLOAD AND REJOIN N3 NORTH. JOIN M1 NORTH INTO M2 EAST TURNING INTO RISSIK STREET PROCEED AND TURN RIGHT INTO DEVILLIERS STREET AND TURN LEFT INTO WANDERERS STREET, PARK CITY TAXI RANK, OFF-LOAD AND LOAD. RETURN TO ULUNDI PLAZA TAXI RANK USING THE SAME ROUTE.</p>
6.1.1.8	<p>ROUTE 8. ULUNDI TO NKANDLA</p> <p>FROM ULUNDI PLAZA TAXI RANK JOIN PRINCESS MAGOGO ROAD AND JOIN R66 SOUTH AND JOIN R68 NORTH. TURN LEFT INTO NKANDLA ROAD AND PROCEED TO NKANDLA TAXI RANK, OFF-LOAD AND LOAD. RETURN TO ULUNDI PLAZA TAXI RANK USING THE SAME ROUTE.</p>

**legiti-mate****GAZETTE**

REGION: ALL

GAZETTE PRINT DATE :

GAZETTE EXPIRY DATE:

6.1.1.9	<p>ROUTE 9. ULUNDI TO NQUTHU VAI BABANANGO</p> <p>FROM ULUNDI PLAZA TAXI RANK JOIN PRINCESS MAGOGO ROAD AND JOIN R66 SOUTH AND JOIN R68 TO BABANANGO, OFF-LOAD AT BABANANGO TAXI RANK. PROCEED ALONG R68 TO NQUTHU TAXI RANK, OFF-LOAD AND LAOD. RETURN BACK TO ULUNDI PLAZA TAXI RANK USING THE SAME ROUTE.</p>
6.1.1.1 0	<p>ROUTE 0 CHARTER SERVICE</p> <p>FROM MAHLABATHINI ULUNDI TAXI RANK TO POINT WITHIN KZN PROVINCE ONLY. NO PICKING UP OR SETTING DOWN OF PASSENGERS.</p>

**GAZETTE**

REGION: ALL

GAZETTE PRINT DATE :

GAZETTE EXPIRY DATE:

1) APP0037938	GAZETTE NUMBER: LGKZNG109-2015-FEB
2) J J HLATSHWAYO ID NO. 6101120742085	
3) P O BOX 397 BERGVILLE 3350	
4) APPLICANT TYPE : DECEASED TRANSFER	
5) 1 x 15 (SEATED) STANDING CAPACITY IS STILL TO BE ACQUIRED	
6.1.1.1	ROUTE 3 - MOYEN TO BERGVILLE FROM MOYENI TAXI RANK, STRAIGHT WITH P288,TURN RIGHT TO KINGSWAY, TURN RIGHT TO TATHAM ROAD, TURN LEFT TO BERGVILLE TAXI RANK AND RETURN ON THE SAME ROUTE



GAZETTE

REGION: ALL

GAZETTE PRINT DATE :

GAZETTE EXPIRY DATE

- | | |
|--|------------------------------------|
| 1) APP0037957 | GAZETTE NUMBER: LGKZNG109-2015-FEB |
| 2) J P DLAMINI ID NO. 4306220254087 | |
| 3) 27 CHESTER ROAD
MALVERN
4093 | |
| 4) APPLICANT TYPE : DECEASED TRANSFER | |
| 5) 1 x 14 (SEATED) STANDING CAPACITY IS STILL TO BE ACQUIRED | |

- | | |
|---------|--|
| 6.1.1.1 | <p>ROUTE 15.
ESCORT TO DURBAN</p> <p>FROM APPROVED TAXI RANK IN ESCCORT INTO ALEXANDRA STREET INTO ALBERT STREET, INTO DRUMMOND ROAD, INTO LORNE STREET, INTO R103, INTO N3, TURN LEFT INTO OLD DUTCH ROAD, TURN RIGHT INTO MARKET ROAD, TOWARDS WILLIAMS ROAD TURN RIGHT BEHIND ENGLISH MARKET COMPLEX, TO WARWICK AVENUE, INTO UNIVERSITY LANE, TURN RIGHT TO UNIVERSITY PARK TAXI RANK, NO LOADING PASSENGERS ALONG THE WAY, OFFLOADING PASSENGERS AT RANK NO. 233 LOADING AND RETURN AS PER ROUTE 15.2.</p> <p>15.1 ALTERNATIVE ROUTE</p> <p>ON LEAVING THE N3, TURN LEFT TO BEREASOUTH, TURN RIGHT INTO BOTANIC GARDENS, INTO BEREASOUTH, AND PROCEED ALONG BEREASOUTH, TURN LEFT TO UNIVERSITY PARK TAXI RANK, OFFLOADING PASSENGERS AT RANK NO 233.</p> <p>15.2 RETURN JOURNEY</p> <p>DEPART FROM RANK NO. 233, TURN RIGHT INTO WILLIS ROAD, TURN LEFT TO WARWICK AVENUE, TURN LEFT INTO CAMMONGATE ROAD, INTO THE N3 AND PROCEED DIRECT INTO ESCCORT, ENTERING ALONG R103, AND THE REMAINDER OF THE FORWARD ROUTE IN REVERSE.</p> |
|---------|--|



GAZETTE

REGION: ALL

GAZETTE PRINT DATE :

GAZETTE EXPIRY DATE:

6.1.1.2 CONDITIONS -

CONDITIONS/RESTRICTIONS

1. PASSENGERS MAY BE PICKED UP AND / OR SET DOWN ONLY DESIGNATED TAXI RANKS OR TAXI STOPS, WHICH SHALL EXCLUDE BUS STOPS.
2. ON THE INBOUND TRIP TO DURBAN, PIETERMARITZBURG, EMPANGENI, VEREENIGING, VRYHEID, LADYSMITH, QWAQWA, NEWCASTLE, AND JOHANNESBURG NO PASSENGERS MAY BE PICKED UP ENROUTE FROM LEAVING THE MAGISTERIAL OF ESCOURT UNTIL REACHING THE DESTINATION RANK.
3. ON THE RETURN TRIP TO DUNDEE, NO PASSENGERS MAY BE SET DOWN UNTIL REACHING THE MAGISTERIAL DISTRICT OF ESCOURT.
4. ENTRY OR RANKING ON PRIVATE PROPERTY IS NOT PERMITTED WITHOUT THE WRITTEN PERMISSION OF THE LANDLORD, A COPY OF WHICH MUST BE SUPPLIED TO THE BOARD BEFORE UPLIFTING THE OPERATING LICENCE
5. WITHOUT HAVING ENTERED INTO AN AGREEMENT WITH THE OTHER OPERATORS ON A COMMON ROUTE, AS CONTEMPLATED BY SECTION 88

(2) (B) OF ACT 22 OF 2000, PICKING UP OR SETTING DOWN OF PASSENGERS ON SUCH ROUTE IS NOT PERMITTED. A COPY OF SUCH AGREEMENT MUST BE SUPPLIED TO THE BOARD.
6. AT RANKS, WHETHER ON-STREET OR OFF-STREET, ONLY THE TAXIS THAT CAN BE ACCOMMODATED IN THE DEMARCATED AREA MAY OCCUPY THE RANK, EXCESS VEHICLES MUST HOLD ELSEWHERE AT DESIGNATED HOLDING ARREARS.
7. RANK PERMITS OR LETTERS OF AUTHORITY MUST BE PRODUCED WHEN UPLIFTING, IN RESPECT OF ALL RANKS IN MUNICIPAL ARREARS, IN PARTICULAR MAJOR TOWNS AND CITIES AND IN PARTICULAR IN RESPECT OF INTER-PROVINCIAL DESTINATIONS.
8. THE VEHICLE MUST BE COVERED BY MOTOR VEHICLE INSURANCE AS WELL AS PERSONAL LIABILITY INSURANCE.
9. THE ALLOCATION OF ANY ROUTE OR PORTION OF HE ROUTE IS SUBJECT TO THE CONDITION THAT HAS BEEN APPROVED AND ALLOCATED IN GOOD FAITH AND SUCH ROUTE WILL BE INVALID SHOULD IT TRANSPIRE THAT THE ROUTE OR PORTION THEREOF WILL, OR HAS CAUSED CONFLICT DUE TO IT HAVING BEEN APPROVED BASED ON INCORRECT OR FALSE INFORMATION SUPPLIED TO THE BOARD, OR AS A RESULT OF AN ERROR. IN SUCH INSTANCE THE OPERATING LICENCE MUST BERETURNED TO THE BOARD FOR CORRECTION.



GAZETTE

REGION: ALL

GAZETTE PRINT DATE :

GAZETTE EXPIRY DATE: 2015

1)	APP0037967	GAZETTE NUMBER: LGKZNG109-2015-FEB
2)	PS SHAZI ID NO. 7206125760088	
3)	P O BOX 424 EDENDALE 3201	
4)	APPLICANT TYPE : NORMAL TRANSFER	
5)	1 x 15 (SEATED) STANDING CAPACITY IS STILL TO BE ACQUIRED	
6.1.1.1	<p>1.DAMBUZA</p> <p>INBOUND</p> <p>FROM (ORIGIN): DAMBUZA – JOBE BUTCHERY (KPE0016) TO (DESTINATION): PROFESSOR NYEMBEZI (SYMONS CENTRE) TAXI TERMINAL (KPC0093)</p> <p>ROUTE: DAMBUZA, MACHIBINI, MR7, MOSES MABHIDA (EDENDALE), LANGALIBALELE(LONGMARKET), BOSHOF.</p> <p>OUTBOUND:</p> <p>FROM (ORIGIN): PROFESSOR NYMBEZI (SYMONS CENTRE) TAXI TERMINAL (KPC0093) TO (DESTINATION): DAMBUZA – JOBE BUTCHERY (KPE0016)</p> <p>ROUTE: PIETERMARITZBURG, PINE, MOSES MABHIDA (EDENDALE), MR7, MACHIBISA, DAMBUZA.</p> <p>ALTERNATE ROUTINGS:</p> <p>INBOUND:</p> <p>A.DAMBUZA, MACHIBINI, MR7, MOSES MABHIDA (EDENDALE), LANGALIBALELE (LONGAMARKET), RETIEF, CHURCH</p> <p>B.DAMBUZA, MACHIBISA, MR7, MOSES MABHIDA (EDENDALE), LANGALIBALELE(LONGMARKET), RETIEF, PIETERMARITZ, GARFIELD, CHURCH</p> <p>C.DAMBUZA, MACHIBISA, MR7, MOSES MABHIDA, (EDENDALE), LANGALIBALELE(LONGMARKET), PIETERMARITZ, SYMONS, CHURCH, BOSHOF.</p> <p>OUTBOUND:</p> <p>A.PIETERMARITZ, WEST STREET BUS/TAXI STATION, WEST JABU NDLOVU (LOOP),MOSES MABHIDA (EDENDALE), MR7, MACHIBISA, DAMBUZA.</p> <p>B.PIETERMARITZ, WEST STREET BUS/TAXI STATION, WEST, BURGER, MOSESE MABHIDA (EDENDALE), MR7, MACHIBISA, DAMBUZA.</p> <p>C.PIETERMARITZ, WEST STREET BUS/TAXI STATION, WEST, PRINCE ALFRED, CAMPSDRIFT, MOSES MABHIDA (EDENDALE), MR7, MACHIBISA, DAMBUZA.</p> <p>RESTRICTIONS</p> <p>THE OFF- LOADING OF PASSENGERS ALONG MR7 ONLY PERMITTED BETWEEN THE CALUZA ROAD AND MACHIBISA ROAD INTERSECTION (INBOUND ROUTE AND OUTBOUND ROUTE). ON THIS SECTION OF THE ROUTE THE LOADING OF PASSENGERS IS NOT PERMITTED.</p>	



legiti-mate

GAZETTE

REGION: ALL

GAZETTE PRINT DATE :

GAZETTE EXPIRY DATE:

6.1.1.2 2. MACHIBISA

INBOUND

FROM (ORIGIN): DAMBUZA JOE BUTCHERY (KPE0016)

TO (DESTINATION) : PROFESSOR NYEMBEZI (SYMONS CENTRE) TAXI TERMINAL (KPC0093)

ROUTE

DAMBUZA, MACHIBISA, NANTSHI, UNNMAED ROAD, HH6, HH5, V771, MACHIBISA, HADEBE, LEFT MOUNT PATRIDGE, RIGHT PATA, MACHIBISA, MR7, MOSES MABHIDA (EDENDALE), LANGALIBALELE (LONGMARKET), BOSHOF

OUTBOUND

FROM (ORIGIN): PROFESSOR NYEMBEZI (SYMONS CENTRE) TAXI TERMINAL (KPC0093)

TO (DESTINATION): DAMBUZA-JOBE BUTCHEY (KPE0016)

ROUTE:

PIETERMARITZ, PINE, MOSES, MABHIDA, (EDENDALE) MR7, MACHIBISA, NANTSHI, UNNAMED ROAD, HH6, HH5, V771, MACHUBISA, HADEBE, LEFT MOUNT PATRIDGE, RIGHT PATA, MACHIBISA, DAMBUZA.

ALTERNATE ROUTINGS:

INBOUND:

A DAMBUZA, MACHIBISA, NANTSHI, UNNMAED ROAD, HH6, HH5, V771, MACHIBISA, HADEBE, LEFT MOUNT PATRIDGE, RIGHT PATA, MACHIBISA, MR7, MOSES MABHIDA (EDENDALE), (LONGMARKET), RIETIEF, CHURCH.

B DAMBUZA, MACHIBISA, NANTSHI, UNNMAED ROAD, HH6, HH5, V771, MACHIBISA, HADEBE, LEFT MOUNT PATRIDGE, RIGHT PATA, MACHIBISA, MR7, MOSES MABHIDA (EDENDALE), LANGALIBALELE (LONGMARKET), RETIEF, PIETERMARITZ, SYMONS, CHURCH, BOSHOF.

C DAMBUZA, MACHIBISA, NATSHI, UNNAMED ROAD PATRIDGE, RIGHT PATA, MACHIBISA, MR7, MOSES MABHIDA (EDENDALE), LANGALIBALELE (LONGMARKET), RETIEF, PIETERMARITZ, STMONS, CHURCH, BOSHOF.

OUTBOUND:

A PIETERMARITZ, WEST STREET BUS /TAXI STATION, WEST, JABU NDLOVU (LOOP), MOSES MABHIDA (EDENDALE), MR7, MACHIBISA, NANSTHI, UNNAMED ROAD, HH6, HH5, V771, MACHIBISA, HADEBE, LEFT MOUNT PATRIDGE, RIGHT PATA, MACHIBISA, DAMBUZA.

B PIETERMARITZ, WEST STREET BUS/TAXI STATION, WET, BURGER, MOSES MABHIDA (EDENDALE), MR7, MACHIBISA, NANTSHI, UNNAMED ROAD, HH6, HH5, V771, MACHIBISA, HADEBE, LEFT MOUNT PATRIDGE, RIGHT PATA, MACHIBISA, DAMBUZA.

C PIETERMARITZ, WEST STREET BUS/TAXI STATION, WET, PRINCE ALFRED, CAMPSDRIFT, MOSES MABHIDA (EDENDALE), MR7, MACHIBISA, NANTSHI, UNNAMED ROAD, HH6, HH5, V771, MACHIBISA, HADEBE, LEFT MOUNT PATRIDGE, RIGHT PATA, MACHIBISA, DAMBUZA.

RESCRICTIONS

THE OFF-LOADING OF PASSENGERS ALONG MR7 ONLY PERMITTED BETWEEN THE CALUZA ROAD AND MACHIBISA ROAD INTERSECTIONS (INBOUND ROUTE AND OUTBOUND ROUTE). ON THIS SECTION OF THE ROUTE THE LOADING OF PASSENGERS IS NOT PERMITTED.



legiti-mate

REGION: ALL

GAZETTE PRINT DATE :

GAZETTE EXPIRY DATE :

6.1.1.3 3. NTABENI

INBOUND:

FROM (ORIGIN): DAMBUZA-JOBE BUTCHERY KPE001

TO (DESTINATION): PROFESSOR NYEMBEZI (SYMONS CENTRE) TAXI TERMINAL (KPC0093)

ROUTE:

DAMBUZA, UNNAMED ROAD, H1, HH2, MACHIBISA, MR7, MOSES MABHIDA (EDENDALE),
LANGALIBALELE
(LONGAMARKET), BOSHOF.

OUTBOUND:

FROM (ORIGIN): PROFESSOR NYEMBEZI (SYMONS CENTRE) TAXI TERMINAL (KPC0093)

TO (DESTINATION): DAMBUZA-JOBE BUTCHERY (KPE0016)

ROUTE:

PIETERMARTZ, PINE, MOSES MABHIDA (EDENDALE), MR7, MACHIBISA, HH2 H1, UNNAMED ROAD,
DAMBUZA.

ALTERNATE ROUTING

INBOUND:

**A DAMBUZA, UNNAMED ROAD, H1, HH2, MACHIBISA, MR7, MOSES MABHIDA (EDENDALE),
LANGALIBALELE (LONGMARKET), RETIEF, CHURCH**

**B DAMBUZA, UNNAMED ROAD, H1, HH2, MACHIBISA, MR7, MOSES MABHIDA (EDENDALE),
LANGALIBALELE (LONGMARKET), RETIEF, PIETERMARITZ, BOURKE, CHURCH**

**C DAMBUZA, UNNAMED ROAD, H1, HH2, MACHIBISA, MR7, MOSES MABHIDA (EDENDALE),
LANGALIBALELE (LONGMARKET), RETIEF, CHURCH, PIETERMARTZ, SYMONS, CHURCH, BOSHOF**

OUTBOUND:

**A PIETERMARITZ, WEST STREET BUS/TAXI STATION, WEST, JABU NDLOVU (LOOP), MOSES MABHIDA
(EDENDALE), MR7, MACHIBISA, HH2, H1, UNNAMED ROAD, DAMBUZA**

**B PIETERMARITZ, WEST STREET BUS/TAXI STATION, WEST, BURGER, MOSES MABHIDA (EDENDALE),
MR7, MACHIBISA, HH2, H1, UNNAMED ROAD, DAMBUZA.**

**C PIETERMARTZ, WET STREET BUS/TAXI STATION, WEST, PRINCE ALFRED, CAMPSDRIFT, MOSES
MABHIDA (EDENDALE), MR7, MACHIBISA, HH2, H1, UNNAMED ROAD, DAMBUZA.**

RESTRICTIONS

THE OFF-LOADING OF PASSENGERS ALONG MR7 ONLY PERMITTED BETWEEN THE CALUZA ROAD
AND MACHIBISA ROAD INTERSECTIONS (INBOUNDING ROUTE AND OUTBOUND ROUTE). ON THIS
SECTION OF THE ROUTE THE LOADING OF PASSENGERS IS NOT PERMITTED.



GAZETTE

REGION: ALL

GAZETTE PRINT DATE : (

GAZETTE EXPIRY DATE:)

6.1.1.4 4. ESITEBISINI

FROM (ORIGIN): DAMBUZA-JOBE BUTCHERY (KPE0016)
TO (DESTINATION): PROFESSOR NYEMBEZI (SYMONS CENTRE) TAXI TERMINAL (KPC0093)

INBOUND:

ROUTE:
DAMBUZA, SITEBHSINI, MR7, MABHIDA (EDENDALE), LANGALIBALELE (LONGMARKET), BOSHOF

OUTBOUND:

FROM (ORIGIN): PROFESSOR NYEMBEZI (SYMONS CENTRE) TAXI TERMINAL (KPC0093)
TO (DESTINATION): DAMBUZA-JOBE BUTCHERY (KPE0016)

ROUTE:
PIETERMARITZ, PINE, MOSES MABHIDA (EDENDALE), MR7, SITEBHSINI, DAMBUZA.

ALTERNATE ROUTING

INBOUND:

A DAMBUZA, SITEBHSINI, MR7, MOSES MABHIDA (EDENDALE), LANGALIBALELE (LONGAMARKET),
RETIEF CHURCH.
B DAMBUZA, SITEBHSINI, MR7, MOSES MABHIDA (EDENDALE), LANGALIBALELE (LONGMARKET),
RETIEF,
PIETERMARITZ
C DAMBUZA, SITEBHSINI, MR7, MOSES MABHIDA (EDENDALE), LANGALIBALELE (LONGMARKET),
RETIEF PIETERMARITZ, SYMONS, CHURCH, BOSHOF.

OUTBOUND

A PIETERMARTZ, WEST STREET BUS TAXI STATION, WEST, JABU NDLOVU (LOOP). MOSES MABHIDA
(EDENDALE), MR7, SITEBHSINI, DAMBUZA.

B PIETERMARITZ, WEST STREET BUS/TAXI STATION, WEST, BURGER, MOSES MABHIDA
(EDENDALE), MR7, SITEBHSINI, DAMBUZA.

C PIETERMARITZ, WEST STREET BUS/TAXI STATION, WEST, PRINCE ALFRED, CAMPSDRIFT, MOSES
MABHIDA (EDENDALE), MR7, SITEBHSINI, DAMBUZA.

RESTRICTIONS

THE OFF-LOADING OF PASSENGERS ALONG MR7 ONLY PERMITTED BETWEEN THE CALUZA ROAD AND
MACHIBISA ROAD INTERSECTIONS (INBOUND ROUTE AND OUTBOUND ROUTE). ON THIS SECTION OF
THE ROUTE THE LOADING OF PASSENGERS IS NOT PERMITTED.



GAZETTE

REGION: ALL

GAZETTE PRINT DATE : 1

GAZETTE EXPIRY DATE: 1

6.1.1.5 CONDITIONS / RESTRICTIONS

1. PASSENGERS MAY BE PICKED UP AND OR SET DOWN ONLY AT DESIGNATED TAXI RANK OR TAXI STOP, WHICH SHALL EXCLUDE BUS STOP.

2. ENTRY OR RANKING ON PRIVATE PROPERTY IS NOT PERMITTED WITHOUT PERMISSION OF THE LANDLORD, A COPY OF WHICH MUST BE SUPPLIED TO THE BOARD BEFORE ISSUE OPERATING LICENCE.


3. WITHOUT HAVING ENTERED INTO AN AGREEMENT WITH OTHER OPERATORS ON A COMMON ROUTE, AS CONTEMPLATED BY SECTION 88 (2) (B) OF ACT 22 OF 2000, THE PICKING UP OR SETTING DOWN OF PASSENGERS ON SUCH ROUTE IS NOT PERMITTED. A COPY OF SUCH AGREEMENT MUST BE SUPPLIED TO THE BOARD.

4. AT RANKS, WHETHER ON STREET OR OFF-STREET, ONLY THE TAXIS THAT CAN BE ACCOMMODATED IN THE DERMARCATED AREA MAY OCCUPY THE RANK, EXCESS VEHICLES MUST HOLD ELSEWHERE AT DESIGNATED HOLDING AREAS.

5. RANK PERMITS OR LETTERS OF AUTHORITY MUST BE PRODUCED IN RESPECT OF ALL RANKS IN MUNICIPAL AREAS, IN PARTICULAR MAJOR TOWNS AND CITIES.

6. THE ALLOCATION OF ANY ROUTE OR PORTION OF A ROUTE IS SUBJECT TO THE CONDITION THAT IT HAS BEEN APPROVED AND ALLOCATED IN GOOD FAITH AND THAT SUCH ROUTE WILL BE INVALID SHOULD IT TRANSPIRE THAT THE ROUTE OR PORTION THEREFORE WILL, OR HAS CAUSED CONFLICT DUE TO IT HAVING BEEN APPROVED BASED ON INCORRECT OR FALSE INFORMATION SUPPLIED TO THE BOARD OR AS A RESULT OF AN ERROR. IN SUCH INSTANCE THE OPERARTION LICENSE MUST BE RETURNED TO THE BOARD FOR CORRECTION.

7. THE VEHICLES MUST BE COVERED BY MOTOR VEHICLE INSURANCE AS WELL AS PERSONAL LIABILITY INSURANCE.

**GAZETTE**

REGION: ALL

GAZETTE PRINT DATE :

GAZETTE EXPIRY DATE:

- | | |
|---|------------------------------------|
| 1) APP0038025 | GAZETTE NUMBER: LGKZNG109-2015-FEB |
| 2) ZN MLOTSHWA ID NO. 5906285494087 | |
| 3) PO. BOX 325
MAHLABATHINI
3865 | |
| 4) APPLICANT TYPE : NEW OPERATING LICENCE | |
| 5) IS STILL TO BE ACQUIRED | |

6.1.1.1	FROM ULUNDI PLAZA AND POINTS WITH A RADIUS OF 50 KILOMETRES THEREFORE AND RETURN
---------	--



GAZETTE

REGION: ALL

GAZETTE PRINT DATE :

GAZETTE EXPIRY DATE:

1) APP0038086	GAZETTE NUMBER: LGKZNG109-2015-FEB
2) LK KHUMALO ID NO. 5605160546082	
3) P O BOX 8004 EMPANGENI 3910	
4) APPLICANT TYPE : DECEASED TRANSFER	
5) 1 x 15 (SEATED) STANDING CAPACITY IS STILL TO BE ACQUIRED	
6.1.1.1	<p>ROUTE 1. FROM NGWELEZANE TO EMPANGENI & EMPANGENI RAIL</p> <p>FROM NGWELEZANE INTO NGWELEZANE ROAD TURN LEFT INTO TANNER ROAD AND TURN RIGHT INTO RANK B AND RETURN OR PROCEED TO TANNER ROAD AND TURN RIGHT THEN TURN LEFT INTO MAIN ROAD (ESHOWE ROAD) AND LEFT INTO FRANK BULL AND RIGHT INTO OLD MAIN ROAD TURN RIGHT OXLAND ROAD TO MAXWELL ROAD AND TURN LEFT INTO LOT 63 OR PROCEED TO COMMERCIAL ROAD AND TURN RIGHT THEN LEFT INTO UNION STREET TO NPA (WAR MEMMORIAL HOSPITAL) AND LEFT INTO UKHULA STREET TURN RIGHT INTO BIYELA STREET AND LEFT INTO MAXWELL STREET AND TURN LEFT INTO SMITH STREET AND RIGHT TO COMMERCIAL ROAD OR TURN LEFT FROM NGWELEZANE INTO WESTERN BY PASS MR 166 (MELMOTH ROAD) AND PROCEED TO UKHULA STREET OR TURN RIGHT INTO MAIN ROAD R34 (ESHOWE ROAD) AND TURN LEFT INTO MAXWELL STREET AND RETURN OR FROM NGWELEZANE ROAD TURN LEFT INTO DUNFORD ROAD AND TURN LEFT INTO GEMIN ROAD AND LEFT INTO SIGMA CRESCENT PROCEED TO GEMIN ROAD TURN LEFT TO DUNFORD ROAD AND TURN RIGHT INTO PRESIDENT SWART AND LEFT INTO MAIN ROAD OR TURN LEFT INTO PRESIDENT SWART TURN RIGHT INTO DUNN ROAD AND LEFT OR RIGHT TO FRANK BULL.</p>
6.1.1.2	<p>ROUTE 2. NGWELEZANE TO RICHARDSBAY</p> <p>FROM NGWELEZANE INTO NGWELEZANE ROAD LEFT INTO TANNER AND RIGHT INTO MAIN ROAD R34 (JOHN ROSS HIGHWAY) TURN LEFT INTO GELEIRGANG AND TURN INTO ALLUMINA ALLE TO CHACKLINE TURN RIGHT INTO GUIDEN GRACHT TURN LEFT INTO BULLION BOULAVARD TURN LEFT OR RIGHT INTO CBD AND RETURN PROCEED TO JOHN ROSS HIGHWAY BY KRUGER RAND AND TURN RIGHT INTO R34 (MTUBA ROAD) TURN RIGHT ALKAN STRAND (BEACHES) AND RETURN.</p>
6.1.1.3	<p>ROUTE 4 NGWELEZANE TO NDABAYAKHE</p> <p>FROM NGWELEZANE INTO NGWELEZANE ROAD TURN RIGHT INTO (OLD N2) R102 TURN RIGHT INTO D1557 AND RETURN OR PROCEED TO NGWELEZANE HOSPITAL.</p>

**GAZETTE**

REGION: ALL

GAZETTE PRINT DATE :

GAZETTE EXPIRY DATE:

6.1.1.4	ROUTE 5 NGWELEZANE TO NQUTSHINI FROM NGWELEZANE INTO NGWELEZANE INTO THANDUYISE DRIVE OR MANGOSUTHU HIGHWAY TURN LEFT INTO D1557 AND RETURN (IF MANGOSUTHU HIGHWAY TURN RIGHT).
6.1.1.5	ROUTE 6 NGWELEZANE TO MATSHANA FROM NGWELEZANE INTO AMANGWE HIGHWAY PROCEED TO D880 AND RETURN OR TURN LEFT INTO MADLEBE ROAD AND RETURN.

**GAZETTE**

REGION: ALL

GAZETTE PRINT DATE :

GAZETTE EXPIRY DATE:

1) APP0038132	GAZETTE NUMBER: LGKZNG109-2015-FEB
2) NM BUTHELEZI ID NO. 5804230820086	
3) P.O.BOX 337 BERGVILLE KWAZULU-NATAL 3350	
4) APPLICANT TYPE : NEW OPERATING LICENCE	
5) 1 x 15 (SEATED) 0 (STANDING)	
6.1.1.1	ROUTE 6: ESCOURT TO BERGVILLE FROM APPROVED TAXI RANK IN ESCOURT , INTO ALEXANDRA STREET, INTO PHILLIP STREET, INTO ALBERT STREET, INTO LOSKOP ROAD, INTO N3, INTO R74 BERGILLE, INTO R600 , INTO BERGVILLE TAXI RANK. OFFLOAD, LOADING AND RETURN ALONG FORWARD ROUTE IN REVERSE.



GAZETTE

REGION: ALL

GAZETTE PRINT DATE :

GAZETTE EXPIRY DATE:

1) APP0038165	GAZETTE NUMBER: LGKZNG110-2015-FEB
2) MOLOI HRN ID NO. 7012065842088	
3) P.O BOX 436 NQUTHU 3135	
4) APPLICANT TYPE : NEW OPERATING LICENCE	
5) 1 x 15 (SEATED) 0 (STANDING)	
6.1.1.1	<p>ROUTE 3 FROM NQUTHU TO DURBAN FROM NQUTHU TAXI RANK INTO AND ALONG R68 TO BABANANGO, RIGHT INTO R34,PASSING THROUGH MELMOTH, RIGHT INTO R66 PASSING THROUGH ESHOWE, PROCEED ALONG R66,RIGHT INTO R102 TO NGINGINDLOVU AND PROCEED TO STANGER ALONG R102,PASSING THROUGH STANGER AND TO N2,RIGHT INTO R1020/N2 AND PROCEED DIRECT TO DURBAN INTO R102 INTO UMNENI ROAD (R102) SETTING DOWN AT DURBAN STATION AND PROCEED ALONG UMNENI ROAD INTO SOLDIERS WAY, RIGHT INTO LEOPOLD STREET, LEFT INTO MARKET STREET,RIGHT INTO SMITH STREET,RIGHT INTO WARWICK AVENUE, INTO UNIVERSITY AVENUE TAXI RANK AND RETURN ALONG WARWICK AVENUE, RIGHT INTO ALICE STREET, LEFT INTO ALBERT STREET,RIGHT INTO UMNENI ROAD AND RETURN TO NQUTHU ALONG THE FORWARD ROUTE IN REVERSE.</p>
6.1.1.2	<p>ROUTE 4 FROM NQUTHU TO EMPANGENI</p> <p>FROM NQUTHU TAXI RANK ALONG THE SAME ROUTE AS IN 3ABOVE,UP TO NKWALINI ALONG R66 AT KWALINI TURN LEFT INTO AND ALONG R34,WHICH BECOMES MAIN ROAD AND PROCEED DIRECT TO EMPANGENI TAXI RANK AND RETURN THE FORWARD ROUTE IN REVERSE.</p>
6.1.1.3	<p>ROUTE 5. FROM NQUTHU TO NEWCASTLE FROM NQUTHU TAXI RANK INTO AND ALONG INTO AND ALONG P54 TO BLOOD RIVER,INTO R34(P41),INTO R37,LEFT INTO N11 AND PROCEED TO NEWCASTLE,INTO ALLEN STREET AT THE LAST ROBOT TURN LEFT AND RIGHT TO NEWCASTLE TAXI RANK RETURN TO NQUTHU ALONG THE FORWARD ROUTE IN REVERSE.</p>
6.1.1.4	<p>ROUTE 7. FROM NQUTHU TO VRYHEID FROM NQUTHU INTO AND ALONG P54,TURN OFF AT MASONDO CROSSING WHICH BECOMES R9,PROCEED ALONG MONDLO/GOBINSIMBI WHICH BECOMES R14 AND PROCEED TO JUNCTION OF VRYHEID AND MELMOTH ROADS WHICH BECOMES R43 AND PROCEED TO UTRECHT STREET IN VRYHEID.AT THE FIRST ROBOT, TURN RIGHT AND SHORT LEFT VRYHEID TAXI RANK AND RETURN ALONG THE FORWARD ROUTE IN REVERSE.</p> <p>RESTRICTIONS: RESTRICTED FROM PICKING UP OR SETTING DOWN AT MONDLO EITHER WAY.</p>



GAZETTE

REGION: ALL

GAZETTE PRINT DATE :

GAZETTE EXPIRY DATE:

- 6.1.1.5 ROUTE CONDITIONS/RESTRICTIONS 1. PASSENGERS MAY BE PICKED UP AND / OR SET DOWN ONLY DESIGNATED TAXI RANKS OR TAXI STOPS, WHICH SHALL EXCLUDE BUS STOPS. 2. ON THE INBOUND TRIP TO DURBAN, PIETERMARITZBURG, EMPANGENI, NEWCASTLE, VRYHEID, DUNDEE, LADYSMITH, AND JOHANNESBURG NO PASSENGERS MAY BE PICKED UP ON ROUTE FROM LEAVING THE MAGISTERIAL OF NQUTHU UNTIL REACHING THE DESTINATION RANK. 3. ON THE RETURN TRIP TO NQUTHU, NO PASSENGERS MAY BE SET DOWN UNTIL REACHING THE MAGISTERIAL DISTRICT OF NQUTHU. 4. ENTRY OR RANKING ON PRIVATE PROPERTY IS NOT PERMITTED WITHOUT THE WRITTEN PERMISSION OF THE LANDLORD, A COPY OF WHICH MUST BE SUPPLIED TO THE BOARD BEFORE UPLIFTING THE OPERATING LICENCE. 5. WITHOUT HAVING ENTERED INTO AN AGREEMENT WITH THE OTHER OPERATORS ON A COMMON ROUTE, AS CONTEMPLATED BY SECTION 88 (2) (B) OF ACT 22 OF 2000, PICKING UP OR SETTING DOWN OF PASSENGERS ON SUCH ROUTE IS NOT PERMITTED. A COPY OF SUCH AGREEMENT MUST BE SUPPLIED TO THE BOARD. 6. AT RANKS, WHETHER ON-STREET OR OFF-STREET, ONLY THE TAXIS THAT CAN BE ACCOMMODATED IN THE DEMARCATED AREA MAY OCCUPY THE RANK, EXCESS VEHICLES MUST HOLD ELSEWHERE AT DESIGNATED HOLDING ARREARS. 7. RANK PERMITS OR LETTERS OF AUTHORITY MUST BE PRODUCED WHEN UPLIFTING, IN RESPECT OF ALL RANKS IN MUNICIPAL ARREARS, IN PARTICULAR MAJOR TOWNS AND CITIES AND IN PARTICULAR IN RESPECT OF INTER-PROVINCIAL DESTINATIONS. 8. THE VEHICLE MUST BE COVERED BY MOTOR VEHICLE INSURANCE AS WELL AS PERSONAL LIABILITY INSURANCE. 9. THE ALLOCATION OF ANY ROUTE OR PORTION OF THE ROUTE IS SUBJECT TO THE CONDITION THAT HAS BEEN APPROVED AND ALLOCATED IN GOOD FAITH AND SUCH ROUTE WILL BE INVALID SHOULD IT TRANSPIRE THAT THE ROUTE OR PORTION THEREOF WILL, OR HAS CAUSED CONFLICT DUE TO IT HAVING BEEN APPROVED BASED ON INCORRECT OR FALSE INFORMATION SUPPLIED TO THE BOARD, OR AS A RESULT OF AN ERROR. IN SUCH INSTANCE THE OPERATING LICENCE MUST BE RETURNED TO THE BOARD FOR CORRECTION.



legiti-mate

GAZETTE

REGION: ALL

GAZETTE PRINT DATE :

GAZETTE EXPIRY DATE.

- | | |
|---|------------------------------------|
| 1) APP0038166 | GAZETTE NUMBER: LGKZNG110-2015-FEB |
| 2) MM ZUNGU ID NO. 7202026177084 | |
| 3) P.O. BOX 1851
NONGOMA
3950 | |
| 4) APPLICANT TYPE : NEW OPERATING LICENCE | |
| 5) 1 x 14 (SEATED) 0 (STANDING) | |

6.1.1.1.	<p>ROUTE 1 NONGOMA TAXI ASSOCIATION FROM NONGOMA TO DURBAN FROM AN APPROVED NONGOMA TAXI RANK, TURN RIGHT TO NONGOMA MAIN ROAD INTO R66, PROCEED ALONG R66 AND PASS ULUNDI AND MELMOTH (NO DROP OR PICK UP WILL BE MADE). PROCEED INTO R34 AND PASS NDUNDULU AND TURN RIGHT INTO R66 AND PASS ESHOWE. FROM ESHOWE TOWN TURN LEFT TO TOTAL GARAGE (WHICH IS REFRESHMENT AREA. NO DROP OR PICK UP WILL BE MADE). PROCEED ALONG R66 AND PASS GINGINDLOVU (NO DROP OR PICK UP WILL BE MADE), AND PROCEED TO DOKODWENI N2 ON-RAMP TURN RIGHT AND JOIN N2 TOLL ROAD, PASS THROUGH UMVOTI PLAZA AND PASS BALLITO AND TURN INTO RIGHT INTO M4 (DROP MAY BE MADE, NO PICKUPS), AND PROCEED ALONG M4 TO DURBAN INTO ORDINANCE ROAD, TURN LEFT INTO SOLDIERS WAY (DROP OFF AT THE KINGS GATE), TURN RIGHT INTO LEOPOLD ROAD REACHING WARWICK AVENUE, TURN RIGHT AND (DROP CAN BE MADE AT MARKET, NO PICK-UPS. PROCEED TO ALBERT ROAD AND TURN RIGHT TO UMGENI ROAD, AND EXIT LEFT TO OSBORNE STREET AT THE APPROVED TAXI RANK. OFF LOAD, LOAD AND RETURN ALONG THE FORWARD ROUTE IN REVERSE.</p> <p>1.1 ALTERNATIVE ROUTE NO.1 FROM APPROVED TAXI RANK IN NONGOMA FOLLOW ROUTE AS PER NO.1 ABOVE UP TO BALLITO, PROCEED ALONG N2 TOLL ROAD THROUGH UMVOTI PLAZA AND EXIT TO R102 AT THE GATEWAY MALL TO UMGENI ROAD, TURN LEFT AND DROP OFF AT THE DURBAN STATION, PROCEED TO LEOPOLD ROAD AND DROP OFF AT KING'S GATE AND PROCEED ALONG AS DETAILED ABOVE.</p> <p>1.2 ALTERNATIVE ROUTE NO.2 FROM APPROVED TAXI RANK IN NONGOMA, PROCEED TO N2 TOLL ROAD, EXITING LEFT INTO N3. PROCEED ALONG N3, EXIT TO M13. DROP-OFF AT ENGEN GARAGE, CROSS OVER TO WARWICK AVENUE, INTO ALICE ROAD (DROP WILL BE MADE AT GREY STREET), PROCEED TO AN APPROVED RANK AT OSBORNE STREET AND RETURN ALONG ROUTE NUMBER 1 ABOVE.</p>
6.1.1.2	<p>ROUTE 2. FROM NONGOMA TO NEWCASTLE FROM NONGOMA TAXI RANK, TURN LEFT INTO R618, PROCEED ALONG R618 TO NGOME (DROP ONLY), AND TURN LEFT INTO R69, AND CROSS OVER TO R33 ALONG VRYHEID. PROCEED ALONG R33 AND BLOOD RIVIER T-JUNCTION TURN RIGHT INTO R34 PROCEED ALONG R34 TO UTRECHT (DROP CAN BE MADE ONLY). PROCEED ALONG R34 AND PASS OSIZWENI AND MADADENI (NO DROP ONLY) AND PROCEED TO NEWCASTLE, INTO NEWCASTLE TAXI RANK. OFF LOAD, LOAD AND RETURN ALONG THE FORWARD ROUTE IN REVERSE.</p>
6.1.1.3	<p>ROUTE 3. FROM NONGOMA TO VRYHEID FROM NONGOMA TAXI RANK, TURN LEFT INTO R618, PROCEED ALONG R618 TO NGOME (DROP CAN BE MADE ONLY), PROCEED ALONG R618 AND TURN LEFT INTO R69, PROCEED ALONG TO VRYHEID TAXI RANK. OFFLOAD, LOAD AND RETURN ALONG FORWARD ROUTE IN REVERSE.</p>



GAZETTE

REGION: ALL

GAZETTE PRINT DATE :

GAZETTE EXPIRY DATE: ..

6.1.1.4	<p>ROUTE 4 FROM NONGOMA TO PONGOLA FROM NONGOMA TAXI RANK, TURN RIGHT INTO R66, PROCEED ALONG R66 AND PASS MAHLANGASI (DROP CAN BE MADE), AND PROCEED TO MAGUDU ALONG R66, AT THE T JUNCTION TURN LEFT ALONG N2 ROAD, ENTERING TOWN, AND TURN RIGHT TO THE APPROVED TAXI RANK IN PONGOLA. OFF-LOAD, LOAD AND RETURN ALONG FORWARD ROUTE IN REVERSE.</p>
6.1.1.5	<p>ROUTE 5. FROM NONGOMA TO MKHUZE FROM NONGOMA TAXI RANK, TURN LEFT TO MAIN ROAD AND PROCEED TO THE JUNCTION AND TAKE RIGHT ALONG R618 AT SIPHAMBANWENI, TURN LEFT ALONG P234, AND PASS EKUTHOKOZENI (PICK-UPS IS MADE SUBJECT TO CONDITION 5 BELOW), PROCEED ALONG P234 (BHANGANOMONA PICK-UPS IS MADE SUBJECT TO CONDITION 5 BELOW) TO N2 AND CROSS OVER TO N2 TO MKHUZE MAIN ROAD AND TURN LEFT TO APPROVED TAXI RANK AT MKHUZE. OFFLOAD AND LOAD RETURN ALONG THE FORWARD ROUTE IN REVERSE.</p>
6.1.1.6	<p>ROUTE 6. FROM NONGOMA TO EMPANGENI FROM NONGOMA TAXI RANK TURN LEFT TO THE MAIN ROAD AT THE JUNCTION TURN RIGHT ALONG R618, AND PASS ALONG BUXEDEN AND HLABISA (NO PICK AND DROP MADE), PROCEED TO MATUBATUBA, AT THE N2 JUNCTION, TURN RIGHT INTO N2 AND PROCEED TO RICHARDS BAY (DROP IS MADE, NO PICKUPS). PROCEED ALONG R34 TO EMPANGENI AND DROP OFF ONLY PASSENGERS AT 'B' RANK AND PROCEED TO 'A' RANK. OFF-LOAD, LOAD AND RETURN ALONG THE FORWARD ROUTE IN REVERSE.</p> <p>6.1.ALTERNATIVE ROUTE FROM NONGOMA TAXI RANK, TURN RIGHT ALONG R66 AND PASS ULUNDI (NO PICK OR DROP) AND PROCEED TO MELMOTH ALONG R66 AND DROP WILL BE MADE ONLY. PROCEED ALONG R34 TO NDUNDULU (DROP ONLY), AND PROCEED ALONG R34 TO EMPANGENI. OFFLOAD AND LOAD AT EMPANGENI 'A' RANK AND RETURN ALONG THE FORWARD ROUTE IN REVERSE.</p>
6.1.1.7	<p>ROUTE 7. FROM NONGOMA TO JOHANNESBURG FROM NONGOMA APPROVED TAXI RANK, TURN LEFT AT JUNCTION, TURN RIGHT INTO R618, PROCEED ALONG R618 INTO R69. PROCEED ALONG R69 AND PASS VRYHEID AND CROSS OVER INTO R33; AT BLOOD RIVIER T JUNCTION TURN RIGHT INTO R34, AND PASS UTRECHT AND NEWCASTLE (NO PICK UP OR DROP WILL BE MADE). AT NEWCASTLE TURN RIGHT INTO N11. PROCEED ALONG N11 TO VOLKRUST (REFRESHMENT POINT) (NO PICK UP PICK), TURN LEFT INTO R23 AND PROCEED TO STANDERTON, HEIDELBERG AND BALFOUR (DROP CAN BE MADE, NO PICKS UPS), AND PROCEED INTO N3 SUBWAY AND TURN RIGHT INTO N3. PROCEED ALONG N3 TO JOHANNESBURG, AND PASS BOKSBURG, VOSLOORUS (NO PICK OR DROP) AND TURN LEFT INTO M2. PROCEED ALONG M2 AND TURN LEFT INTO RISSIK STREET, INTO WOLMARANS STREET, TURN RIGHT INTO WANDERERS STREET AND TURN LEFT INTO AN APPROVED TAXI RANK. OFFLOAD AND LOAD AND RETURN ALONG THE FORWARD ROUTE IN REVERSE.</p>



legiti-mate

GAZETTE

REGION: ALL

GAZETTE PRINT DATE :

GAZETTE EXPIRY DATE: --

6.1.1.8	<p>ROUTE 8. FROM NONGOMA TO MFOLOZI</p> <p>FROM APPROVED TAXI RANK IN NONGOMA, TURN RIGHT INTO R66, PROCEED ALONG R66 AND PASS HOLINYOKA (DROPPING ONLY), TURN LEFT TO L428 TO EZIMPISINI AREA (DROPPING ONLY) AND RETURN TO R66, PROCEEDING ALONG R66 TO DENGIE AREA (DROP ONLY), TURN RIGHT INTO D1819 TO KWA-MINYA AREA, INTO R618, TURN RIGHT TO NONGOMA TOWN 2 INTO R66 AND PROCEED TO KWA-GOMONDO AREA, TURN LEFT ALONG D1818 AND PROCEED TO KWAMPUNZA AREA AND RETURN TO R66. PROCEED ALONG R66 TO ESIGANGENI AREA AND TURN RIGHT INTO D1821 TO PHANGODE AND RETURN TO R66. PROCEED ALONG R66 TO MFEMFENI AREA, TURN LEFT INTO P703 TO MATHENI AREA AND UKHUKHO AND RETURN TO R66. PROCEED ALONG R66 TO KWA-MUSI AREA AND TO MFOLOZI APPROVED TAXI RANK AND RETURN ALONG THE FORWARD ROUTE IN REVERSE.</p>
6.1.1.9	<p>ROUTE 9. FROM NONGOMA TO MAPHOPHOMA</p> <p>FROM APPROVE TAXI RANK IN NONGOMA, TURN LEFT INTO MAIN ROAD, INTO ESIKHALENI AREAS TURN LEFT INTO D1810 TO MAPHOPHOMA. TURN LEFT INTO D1855 TO EKUVUKENI AREA AND RETURN BACK INTO D1810. PROCEED ALONG D1810 AND TURN RIGHT INTO D1853 TO SHELEZA AND PASS MPUMALANGA AREA AND RETURN BACK INTO D1810. PROCEED ALONG D1810 AND TURN LEFT INTO D1903 TO DABHAZI AREA AND RETURN BACK INTO D1810. PROCEED ALONG D1810 AND PASS HLAMBANYATHI AREA, INTO R618 AND PASS HLABISA AND PROCEED TO MAPHOPHOMA APPROVED TAXI RANK. OFFLOAD, LOAD AND RETURN ALONG THE FORWARD ROUTE IN REVERSE.</p>
6.1.1.10	<p>ROUTE 10. FROM NONGOMA TO BUXEDEN</p> <p>FROM APPROVED TAXI RANK IN NONGOMA, INTO R618, AT ESIPHAMBANWENI TURN RIGHT INTO D1801 TO ESIKHOKHWANENI, TURN RIGHT INTO R618. AT ODUSHWINI AREA TURN RIGHT INTO D1856 TO ESIDINSINI AND PASS NJAMPELA AREA INTO D1810, TURN RIGHT INTO R66 INTO NONGOMA MAIN ROAD.</p> <p>10.1 ALTERNATIVE ROUTE FROM APPROVED TAXI RANK IN NONGOMA UP TO R618 PROCEED TO DUSHWINI, TURN LEFT INTO D1857 TO DONGOTHULI AREA, AND RETURN BACK TO R618 AND PROCEED TO ESINKONKONKO AREA, TURN LEFT INTO D2032 TO MTHWADLANA AREA AND RETURN BACK INTO R618 TO BUXEDEN TAXI RANK. OFFLOAD, LOAD AND RETURN ALONG THE FORWARD ROUTE IN REVERSE.</p>
6.1.1.11	<p>ROUTE 11. FROM NONGOMA TO USUTHU</p> <p>FROM APPROVED TAXI RANK IN NONGOMA TURN LEFT INTO R66, AT ESIGANGENI AREA TURN RIGHT TO D1821 TO PHANGODE, TURN RIGHT INTO D1820 TO USUTHU APPROVED TAXI RANK. OFFLOAD, LOAD AND RETURN ALONG THE FORWARD ROUTE IN REVERSE.</p>



GAZETTE

REGION: ALL

GAZETTE PRINT DATE :

GAZETTE EXPIRY DATE:

<p>1) APP0038167</p> <p>2) NI NENE ID NO. 5502200704088</p> <p>3) P.O BOX 1751 ESTCOURT KWAZULU-NATAL 3310</p> <p>4) APPLICANT TYPE : NORMAL TRANSFER</p> <p>5) 1 x 15 (SEATED) STANDING CAPACITY IS STILL TO BE ACQUIRED</p>	<p>GAZETTE NUMBER: LGKZNG110-2015-FEB</p>
<p>6.1.1.1</p>	<p>"ROUTE 32. " WEMBEZI TO ESCOURT</p> <p>FROM APPROVED TAXI RANK IN WEMBEZI TO APPROVED TAXI RANK IN ESCOURT AND WEMBEZI RANK, INTO LONGHOMES, MAHASHINI, KHWEZI, V. Q. DEPO, FIVE ROOM, NKWEZELA, TURN LEFT TO LOCKSLOY, NEWLANDS, LOADING AND OFFLOADING AND TURN INTO C SECTION LOADING AND OFFLOADING TURN RIGHT INTO P29 NTABAMHLOPHE ROAD INTO MARTIN ROAD, HELLET ROAD, CONNOR STREET AND TURN LEFT INTO ALEXANDRA STREET INTO TAXI RANK, OFFLOADING AND LOADING AND RETURN ALONG THE FORWARD ROUTE IN REVERSE.</p> <p>32.1ALTERNATIVE ROUTE</p> <p>FROM P29 NTABAMHLOPHE ROAD, INTO HARRY MILLER ROAD, SUBWAY ROAD, ALBERT STREET, PHILLIP STREET, AND TURN RIGHT INTO ALEXANDRA STREET INTO TAXI RANK. OFFLOADING, LOADING AND RETURN THE FORWARD ROUTE IN REVERSE.</p> <p>SETTING DOWN AND PICKING UP PASSENGERS:</p> <p>1. BACON FACTORY ROAD R103 INTO CONNOR STREET INTO ALEXANDRA STREET INTO TAXI RANK. 2. NARROWTEX INTO LOSKOP ROAD; 3. MASONITE INTO BROOMCLIFFE ROAD; 4. MASONITE INTO BANK ROAD; AND 5. MOSAIC INTO BANK ROAD</p>



legiti-mate

GAZETTE

REGION: ALL

GAZETTE PRINT DATE :

GAZETTE EXPIRY DATE:

1) APP0038065	GAZETTE NUMBER: LGKZNG111-2015-FEB
2) AT NQAYI ID NO. 5306020287088	
3) P O BOX 2906 PIETERMARITZBURG 3201	
4) APPLICANT TYPE : DECEASED TRANSFER	
5) 1 x 15 (SEATED) STANDING CAPACITY IS STILL TO BE ACQUIRED	
6.1.1.1	<p>1.DAMBUZA</p> <p>INBOUND</p> <p>FROM (ORIGIN): DAMBUZA – JOBE BUTCHERY (KPE0016) TO (DESTINATION): PROFESSOR NYEMBEZI (SYMONS CENTRE) TAXI TERMINAL (KPC0093)</p> <p>ROUTE: DAMBUZA, MACHIBINI, MR7, MOSES MABHIDA (EDENDALE), LANGALIBALELE(LONGMARKET), BOSHOF.</p> <p>OUTBOUND:</p> <p>FROM (ORIGIN): PROFESSOR NYMBEZI (SYMONS CENTRE) TAXI TERMINAL (KPC0093) TO (DESTINATION): DAMBUZA – JOBE BUTCHERY (KPE0016)</p> <p>ROUTE: PIETERMARITZBURG, PINE, MOSES MABHIDA (EDENDALE), MR7, MACHIBISA, DAMBUZA.</p> <p>ALTERNATE ROUTINGS:</p> <p>INBOUND:</p> <p>A.DAMBUZA, MACHIBINI, MR7, MOSES MABHIDA (EDENDALE), LANGALIBALELE (LONGAMARKET), RETIEF, CHURCH</p> <p>B.DAMBUZA, MACHIBISA, MR7, MOSES MABHIDA (EDENDALE), LANGALIBALELE(LONGMARKET), RETIEF, PIETERMARITZ, GARFIELD, CHURCH</p> <p>C.DAMBUZA, MACHIBISA, MR7, MOSES MABHIDA, (EDENDALE), LANGALIBALELE(LONGMARKET), PIETERMARITZ, SYMONS, CHURCH, BOSHOF.</p> <p>OUTBOUND:</p> <p>A.PIETERMARITZ, WEST STREET BUS/TAXI STATION, WEST JABU NDLOVU (LOOP),MOSES MABHIDA (EDENDALE), MR7, MACHIBISA, DAMBUZA.</p> <p>B.PIETERMARITZ, WEST STREET BUS/TAXI STATION, WEST, BURGER, MOSESE MABHIDA (EDENDALE), MR7, MACHIBISA, DAMBUZA.</p> <p>C.PIETERMARITZ, WEST STREET BUS/TAXI STATION, WEST, PRINCE ALFRED, CAMPSDRIFT, MOSES MABHIDA (EDENDALE), MR7, MACHIBISA, DAMBUZA.</p> <p>RESTRICTIONS</p> <p>THE OFF- LOADING OF PASSENGERS ALONG MR7 ONLY PERMITTED BETWEEN THE CALUZA ROAD AND MACHIBISA ROAD INTERSECTION (INBOUND ROUTE AND OUTBOUND ROUTE). ON THIS SECTION OF THE ROUTE THE LOADING OF PASSENGERS IS NOT PERMITTED.</p>



GAZETTE

REGION: ALL

GAZETTE PRINT DATE

GAZETTE EXPIRY DATE

6.1.1.2 2. MACHIBISA

INBOUND

FROM (ORIGIN): DAMBUZA_JOE BUTCHERY (KPE0016)

TO (DESTINATION): PROFESSOR NYEMBEZI (SYMONS CENTRE) TAXI TERMINAL (KPC0093)

ROUTE

DAMBUZA, MACHIBISA, NANTSHI, UNNMAED ROAD, HH6, HH5, V771, MACHIBISA, HADEBE, LEFT MOUNT PATRIDGE, RIGHT PATA, MACHIBISA, MR7, MOSES MABHIDA (EDENDALE), LANGALIBALELE (LONGMARKET), BOSHOF

OUTBOUND

FROM (ORIGIN): PROFESSOR NYEMBEZI (SYMONS CENTRE) TAXI TERMINAL (KPC0093)

TO (DESTINATION): DAMBUZA-JOBE BUTCHEY (KPE0016)

ROUTE:

PIETERMARITZ, PINE, MOSES, MABHIDA, (EDENDALE) MR7, MACHIBISA, NANTSHI, UNNAMED ROAD, HH6, HH5, V771, MACHIBISA, HADEBE, LEFT MOUNT PATRIDGE, RIGHT PATA, MACHIBISA, DAMBUZA.

ALTERNATE ROUTINGS:

INBOUND:

A DAMBUZA, MACHIBISA, NANTSHI, UNNMAED ROAD, HH6, HH5, V771, MACHIBISA, HADEBE, LEFT MOUNT PATRIDGE, RIGHT PATA, MACHIBISA, MR7, MOSES MABHIDA (EDENDALE), (LONGMARKET), RIETIEF, CHURCH.

B DAMBUZA, MACHIBISA, NANTSHI, UNNMAED ROAD, HH6, HH5, V771, MACHIBISA, HADEBE, LEFT MOUNT PATRIDGE, RIGHT PATA, MACHIBISA, MR7, MOSES MABHIDA (EDENDALE), LANGALIBALELE (LONGMARKET), RETIEF, PIETERMARITZ, SYMONS, CHURCH, BOSHOF.

C DAMBUZA, MACHIBISA, NANTSHI, UNNAMED ROAD PATRIDGE, RIGHT PATA, MACHIBISA, MR7, MOSES MABHIDA (EDENDALE), LANGALIBALELE (LONGMARKET), RETIEF, PIETERMARITZ, SYMONS, CHURCH, BOSHOF.

OUTBOUND:

A PIETERMARITZ, WEST STREET BUS /TAXI STATION, WEST, JABU NDLOVU (LOOP), MOSES MABHIDA (EDENDALE), MR7, MACHIBISA, NANTSHI, UNNAMED ROAD, HH6, HH5, V771, MACHIBISA, HADEBE, LEFT MOUNT PATRIDGE, RIGHT PATA, MACHIBISA, DAMBUZA.

B PIETERMARITZ, WEST STREET BUS/TAXI STATION, WEST, BURGER, MOSES MABHIDA (EDENDALE), MR7, MACHIBISA, NANTSHI, UNNAMED ROAD, HH6, HH5, V771, MACHIBISA, HADEBE, LEFT MOUNT PATRIDGE, RIGHT PATA, MACHIBISA, DAMBUZA.

C PIETERMARITZ, WEST STREET BUS/TAXI STATION, WEST, PRINCE ALFRED, CAMPSDRIFT, MOSES MABHIDA (EDENDALE), MR7, MACHIBISA, NANTSHI, UNNAMED ROAD, HH6, HH5, V771, MACHIBISA, HADEBE, LEFT MOUNT PATRIDGE, RIGHT PATA, MACHIBISA, DAMBUZA.

RESTRICTIONS

THE OFF-LOADING OF PASSENGERS ALONG MR7 ONLY PERMITTED BETWEEN THE CALUZA ROAD AND MACHIBISA ROAD INTERSECTIONS (INBOUND ROUTE AND OUTBOUND ROUTE). ON THIS SECTION OF THE ROUTE THE LOADING OF PASSENGERS IS NOT PERMITTED.



legiti-mate

GAZETTE

REGION: ALL

GAZETTE PRINT DATE :

GAZETTE EXPIRY DATE:

6.1.1.3 3. NTABENI

INBOUND:

FROM (ORIGIN): DAMBUZA-JOBE BUTCHERY KPE001

TO (DESTINATION): PROFESSOR NYEMBEZI (SYMONS CENTRE) TAXI TERMINAL (KPC0093)

ROUTE:

DAMBUZA, UNNAMED ROAD, H1, HH2, MACHIBISA, MR7, MOSES MABHIDA (EDENDALE),
LANGALIBALELE
(LONGAMARKET), BOSHOF.

OUTBOUND:

FROM (ORIGIN): PROFESSOR NYEMBEZI (SYMONS CENTRE) TAXI TERMINAL (KPC0093)

TO (DESTINATION): DAMBUZA-JOBE BUTCHERY (KPE0016)

ROUTE:

PIETERMARTZ, PINE, MOSES MABHIDA (EDENDALE), MR7, MACHIBISA, HH2 H1, UNNAMED ROAD,
DAMBUZA.

ALTERNATE ROUTING

INBOUND:

A DAMBUZA, UNNAMED ROAD, H1, HH2, MACHIBISA, MR7, MOSES MABHIDA (EDENDALE),
LANGALIBALELE (LONGMARKET), RETIEF, CHURCH

B DAMBUZA, UNNAMED ROAD, H1, HH2, MACHIBISA, MR7, MOSES MABHIDA (EDENDALE),
LANGALIBALELE (LONGMARKET), RETIEF, PIETERMARTZ, BOURKE, CHURCH

C DAMBUZA, UNNAMED ROAD, H1, HH2, MACHIBISA, MR7, MOSES MABHIDA (EDENDALE),
LANGALIBALELE (LONGMARKET), RETIEF, CHURCH, PIETERMARTZ, SYMONS, CHURCH, BOSHOF

OUTBOUND:

A PIETERMARTZ, WEST STREET BUS/TAXI STATION, WEST, JABU NDLOVU (LOOP), MOSES MABHIDA
(EDENDALE), MR7, MACHIBISA, HH2, H1, UNNAMED ROAD, DAMBUZA

B PIETERMARTZ, WEST STREET BUS/TAXI STATION, WEST, BURGER, MOSES MABHIDA (EDENDALE),
MR7, MACHIBISA, HH2, H1, UNNAMED ROAD, DAMBUZA.

C PIETERMARTZ, WEST STREET BUS/TAXI STATION, WEST, PRINCE ALFRED, CAMPSDRIFT, MOSES
MABHIDA (EDENDALE), MR7, MACHIBISA, HH2, H1, UNNAMED ROAD, DAMBUZA.

RESTRICTIONS

THE OFF-LOADING OF PASSENGERS ALONG MR7 ONLY PERMITTED BETWEEN THE CALUZA ROAD
AND MACHIBISA ROAD INTERSECTIONS (INBOUNDING ROUTE AND OUTBOUND ROUTE). ON THIS
SECTION OF THE ROUTE THE LOADING OF PASSENGERS IS NOT PERMITTED.



GAZETTE

REGION: ALL

GAZETTE PRINT DATE :

GAZETTE EXPIRY DATE:

6.1.1.4 4. ESITEBISINI

FROM (ORIGIN): DAMBUZA-JOBE BUTCHERY (KPE0016)

TO (DESTINATION): PROFESSOR NYEMBEZI (SYMONS CENTRE) TAXI TERMINAL (KPC0093)

INBOUND:

ROUTE:

DAMBUZA, SITEBHSINI, MR7, MABHIDA (EDENDALE), LANGALIBALELE (LONGMARKET), BOSHOF

OUTBOUND:

FROM (ORIGIN); PROFESSOR NYEMBEZI (SYMONS CENTRE) TAXI TERMINAL (KPC0093)

TO (DESTINATION): DAMBUZA-JOBE BUTCHERY (KPE0016)

ROUTE:

PIETERMARITZ, PINE, MOSES MABHIDA (EDENDALE), MR7, SITEBHSINI, DAMBUZA.

ALTERNATE ROUTING

INBOUND:

A DAMBUZA, SITEBHSINI, MR7, MOSES MABHIDA (EDENDALE), LANGALIBALELE (LONGAMARKET),
RETIEF CHURCH.

B DAMBUZA, SITEBHSINI, MR7, MOSES MABHIDA (EDENDALE), LANGALIBALELE (LONGMARKET),
RETIEF,
PIETERMARITZ

C DAMBUZA, SITEBHSINI, MR7, MOSES MABHIDA (EDENDALE), LANGALIBALELE (LONGMARKET),
RETIEF PIETERMARITZ, SYMONS, CHURCH, BOSHOF.

OUTBOUND

A PIETERMARTZ, WEST STREET BUS/TAXI STATION, WEST, JABU NDLOVU (LOOP). MOSES MABHIDA
(EDENDALE), MR7, SITEBHSINI, DAMBUZA.

B PIETERMARITZ, WEST STREET BUS/TAXI STATION, WET, BURGER, MOSES MABHIDA
(EDENDALE), MR7, SITEBHSINI, DAMBUZA.

C PIETERMARITZ, WEST STREET BUS/TAXI STATION, WEST, PRINCE ALFRED, CAMPSDRIFT, MOSES
MABHIDA (EDENDALE), MR7, SITEBHSINI, DAMBUZA.

RESTRICTIONS

THE OFF-LOADING OF PASSENGERS ALONG MR7 ONLY PERMITTED BETWEEN THE CALUZA ROAD AND
MACHIBISA ROAD INTERSECTIONS (INBOUND ROUTE AND OUTBOUND ROUTE). ON THIS SECTION OF
THE ROUTE THE LOADING OF PASSENGERS IS NOT PERMITTED.



GAZETTE

REGION: ALL

GAZETTE PRINT DATE :

GAZETTE EXPIRY DATE:

6.1.1.5 CONDITIONS / RESTRICTIONS

1. PASSENGERS MAY BE PICKED UP AND OR SET DOWN ONLY AT DESIGNATED TAXI RANK OR TAXI STOP, WHICH SHALL EXCLUDE BUS STOP.

2. ENTRY OR RANKING ON PRIVATE PROPERTY IS NOT PERMITTED WITHOUT PERMISSION OF THE LANDLORD, A COPY OF WHICH MUST BE SUPPLIED TO THE BOARD BEFORE ISSUE OPERATING LICENCE.

3. WITHOUT HAVING ENTERED INTO AN AGREEMENT WITH OTHER OPERATORS ON A COMMON ROUTE, AS CONTEMPLATED BY SECTION 88 (2) (B) OF ACT 22 OF 2000, THE PICKING UP OR SETTING DOWN OF PASSENGERS ON SUCH ROUTE IS NOT PERMITTED. A COPY OF SUCH AGREEMENT MUST BE SUPPLIED TO THE BOARD.

4. AT RANKS, WHETHER ON STREET OR OFF-STREET, ONLY THE TAXIS THAT CAN BE ACCOMMODATED IN THE DERMARKATED AREA MAY OCCUPY THE RANK, EXCESS VEHICLES MUST HOLD ELSEWHERE AT DESIGNATED HOLDING AREAS.

5. RANK PERMITS OR LETTERS OF AUTHORITY MUST BE PRODUCED IN RESPECT OF ALL RANKS IN MUNICIPAL AREAS, IN PARTICULAR MAJOR TOWNS AND CITIES.

6. THE ALLOCATION OF ANY ROUTE OR PORTION OF A ROUTE IS SUBJECT TO THE CONDITION THAT IT HAS BEEN APPROVED AND ALLOCATED IN GOOD FAITH AND THAT SUCH ROUTE WILL BE INVALID SHOULD IT TRANSPIRE THAT THE ROUTE OR PORTION THEREFORE WILL, OR HAS CAUSED CONFLICT DUE TO IT HAVING BEEN APPROVED BASED ON INCORRECT OR FALSE INFORMATION SUPPLIED TO THE BOARD OR AS A RESULT OF AN ERROR. IN SUCH INSTANCE THE OPERARTION LICENSE MUST BE RETURNED TO THE BOARD FOR CORRECTION.

7. THE VEHICLES MUST BE COVERED BY MOTOR VEHICLE INSURANCE AS WELL AS PERSONAL LIABILITY INSURANCE.



GAZETTE

REGION: ALL

GAZETTE PRINT DATE :

GAZETTE EXPIRY DATE :

- | | |
|--|------------------------------------|
| 1) APP0038066 | GAZETTE NUMBER: LGKZNG111-2015-FEB |
| 2) AT NQAYI ID NO. 5306020287088 | |
| 3) P O BOX 2906
PIETERMARITZBURG
3201 | |
| 4) APPLICANT TYPE : DECEASED TRANSFER | |
| 5) 1 x 15 (SEATED) STANDING CAPACITY IS STILL TO BE ACQUIRED | |

6.1.1.1	<p>1.DAMBUZA</p> <p>INBOUND</p> <p>FROM (ORIGIN): DAMBUZA – JOBE BUTCHERY (KPE0016) TO (DESTINATION): PROFESSOR NYEMBEZI (SYMONS CENTRE) TAXI TERMINAL (KPC0093)</p> <p>ROUTE: DAMBUZA, MACHIBINI, MR7, MOSES MABHIDA (EDENDALE), LANGALIBALELE(LONGMARKET), BOSHOF.</p> <p>OUTBOUND:</p> <p>FROM (ORIGIN): PROFESSOR NYMBEZI (SYMONS CENTRE) TAXI TERMINAL (KPC0093) TO (DESTINATION): DAMBUZA – JOBE BUTCHERY (KPE0016)</p> <p>ROUTE: PIETERMARITZBURG, PINE, MOSES MABHIDA (EDENDALE), MR7, MACHIBISA, DAMBUZA.</p> <p>ALTERNATE ROUTINGS:</p> <p>INBOUND:</p> <p>A.DAMBUZA, MACHIBINI, MR7, MOSES MABHIDA (EDENDALE), LANGALIBALELE (LONGAMARKET), RETIEF, CHURCH</p> <p>B.DAMBUZA, MACHIBISA, MR7, MOSES MABHIDA (EDENDALE), LANGALIBALELE(LONGMARKET), RETIEF, PIETERMARITZ, GARFIELD, CHURCH</p> <p>C.DAMBUZA, MACHIBISA, MR7, MOSES MABHIDA, (EDENDALE), LANGALIBALELE(LONGMARKET), PIETERMARITZ, SYMONS, CHURCH, BOSHOF.</p> <p>OUTBOUND:</p> <p>A.PIETERMARITZ, WEST STREET BUS/TAXI STATION, WEST JABU NDLOVU (LOOP),MOSES MABHIDA (EDENDALE), MR7, MACHIBISA, DAMBUZA.</p> <p>B.PIETERMARITZ, WEST STREET BUS/TAXI STATION, WEST, BURGER, MOSESE MABHIDA (EDENDALE), MR7, MACHIBISA, DAMBUZA.</p> <p>C.PIETERMARITZ, WEST STREET BUS/TAXI STATION, WEST, PRINCE ALFRED, CAMPSDRIFT, MOSES MABHIDA (EDENDALE), MR7, MACHIBISA, DAMBUZA.</p> <p>RESTRICTIONS</p> <p>THE OFF- LOADING OF PASSENGERS ALONG MR7 ONLY PERMITTED BETWEEN THE CALUZA ROAD AND MACHIBISA ROAD INTERSECTION (INBOUND ROUTE AND OUTBOUND ROUTE). ON THIS SECTION OF THE ROUTE THE LOADING OF PASSENGERS IS NOT PERMITTED.</p>
---------	---



legiti-mate

GAZETTE

REGION: ALL

GAZETTE PRINT DATE :

GAZETTE EXPIRY DATE:

6.1.1.2 2. MACHIBISA

INBOUND

FROM (ORIGIN): DAMBUZA_JOE BUTCHERY (KPE0016)

TO (DESTINATION): PROFESSOR NYEMBEZI (SYMONS CENTRE) TAXI TERMINAL (KPC0093)

ROUTE

DAMBUZA, MACHIBISA, NANTSHI, UNNMAED ROAD, HH6, HH5, V771, MACHIBISA, HADEBE, LEFT MOUNT PATRIDGE, RIGHT PATA, MACHIBISA, MR7, MOSES MABHIDA (EDENDALE), LANGALIBALELE (LONGMARKET), BOSHOF

OUTBOUND

FROM (ORIGIN): PROFESSOR NYEMBEZI (SYMONS CENTRE) TAXI TERMINAL (KPC0093)

TO (DESTINATION): DAMBUZA-JOBE BUTCHEY (KPE0016)

ROUTE:

PIETERMARITZ, PINE, MOSES, MABHIDA, (EDENDALE) MR7, MACHIBISA, NANTSHI, UNNAMED ROAD, HH6, HH5, V771, MACHIBISA, HADEBE, LEFT MOUNT PATRIDGE, RIGHT PATA, MACHIBISA, DAMBUZA.

ALTERNATE ROUTINGS:

INBOUND:

A DAMBUZA, MACHIBISA, NANTSHI, UNNMAED ROAD, HH6, HH5, V771, MACHIBISA, HADEBE, LEFT MOUNT PATRIDGE, RIGHT PATA, MACHIBISA, MR7, MOSES MABHIDA (EDENDALE), (LONGMARKET), RIETIEF, CHURCH.

B DAMBUZA, MACHIBISA, NANTSHI, UNNMAED ROAD, HH6, HH5, V771, MACHIBISA, HADEBE, LEFT MOUNT PATRIDGE, RIGHT PATA, MACHIBISA, MR7, MOSES MABHIDA (EDENDALE), LANGALIBALELE (LONGMARKET), RETIEF, PIETERMARITZ, SYMONS, CHURCH, BOSHOF.

C DAMBUZA, MACHIBISA, NATSHI, UNNAMED ROAD PATRIDGE, RIGHT PATA, MACHIBISA, MR7, MOSES MABHIDA (EDENDALE), LANGALIBALELE (LONGMARKET), RETIEF, PIETERMARITZ, STMONS, CHURCH, BOSHOF.

OUTBOUND:

A PIETERMARITZ, WEST STREET BUS /TAXI STATION, WEST, JABU NDLOVU (LOOP), MOSES MABHIDA (EDENDALE), MR7, MACHIBISA, NANTSHI, UNNAMED ROAD, HH6, HH5, V771, MACHIBISA, HADEBE, LEFT MOUNT PATRIDGE, RIGHT PATA, MACHIBISA, DAMBUZA.

B PIETERMARITZ, WEST STREET BUS/TAXI STATION, WET, BURGER, MOSES MABHIDA (EDENDALE), MR7, MACHIBISA, NANTSHI, UNNAMED ROAD, HH6, HH5, V771, MACHIBISA, HADEBE, LEFT MOUNT PATRIDGE, RIGHT PATA, MACHIBISA, DAMBUZA.

C PIETERMARITZ, WEST STREET BUS/TAXI STATION, WET, PRINCE ALFRED, CAMPSDRIFT, MOSES MABHIDA (EDENDALE), MR7, MACHIBISA, NANTSHI, UNNAMED ROAD, HH6, HH5, V771, MACHIBISA, HADEBE, LEFT MOUNT PATRIDGE, RIGHT PATA, MACHIBISA, DAMBUZA.

RESCRPTIONS

THE OFF-LOADING OF PASSENGERS ALONG MR7 ONLY PERMITTED BETWEEN THE CALUZA ROAD AND MACHIBISA ROAD INTERSECTIONS (INBOUND ROUTE AND OUTBOUND ROUTE). ON THIS SECTION OF THE ROUTE THE LOADING OF PASSENGERS IS NOT PERMITTED.



GAZETTE

REGION: ALL

GAZETTE PRINT DATE :

GAZETTE EXPIRY DATE:

6.1.1.3 3. NTABENI

INBOUND:

FROM (ORIGIN): DAMBUZA-JOBE BUTCHERY KPE001

TO (DESTINATION): PROFESSOR NYEMBEZI (SYMONS CENTRE) TAXI TERMINAL (KPC0093)

ROUTE:

DAMBUZA, UNNAMED ROAD, H1, HH2, MACHIBISA, MR7, MOSES MABHIDA (EDENDALE),
LANGALIBALELE
(LONGAMARKET), BOSHOF.

OUTBOUND:

FROM (ORIGIN): PROFESSOR NYEMBEZI (SYMONS CENTRE) TAXI TERMINAL (KPC0093)

TO (DESTINATION): DAMBUZA-JOBE BUTCHERY (KPE0016)

ROUTE:

PIETERMARTZ, PINE, MOSES MABHIDA (EDENDALE), MR7, MACHIBISA, HH2 H1, UNNAMED ROAD,
DAMBUZA.

ALTERNATE ROUTING

INBOUND:

A DAMBUZA, UNNAMED ROAD, H1, HH2, MACHIBISA, MR7, MOSES MABHIDA (EDENDALE),
LANGALIBALELE (LONGMARKET), RETIEF, CHURCH

B DAMBUZA, UNNAMED ROAD, H1, HH2, MACHIBISA, MR7, MOSES MABHIDA (EDENDALE),
LANGALIBALELE (LONGMARKET), RETIEF, PIETERMARTZ, BOURKE, CHURCH

C DAMBUZA, UNNAMED ROAD, H1, HH2, MACHIBISA, MR7, MOSES MABHIDA (EDENDALE),
LANGALIBALELE (LONGMARKET), RETIEF, CHURCH, PIETERMARTZ, SYMONS, CHURCH, BOSHOF

OUTBOUND:

A PIETERMARTZ, WEST STREET BUS/TAXI STATION, WEST, JABU NDLOVU (LOOP), MOSES MABHIDA
(EDENDALE), MR7, MACHIBISA, HH2, H1, UNNAMED ROAD, DAMBUZA

B PIETERMARTZ, WEST STREET BUS/TAXI STATION, WEST, BURGER, MOSES MABHIDA (EDENDALE),
MR7, MACHIBISA, HH2, H1, UNNAMED ROAD, DAMBUZA.

C PIETERMARTZ, WEST STREET BUS/TAXI STATION, WEST, PRINCE ALFRED, CAMPSDRIFT, MOSES
MABHIDA (EDENDALE), MR7, MACHIBISA, HH2, H1, UNNAMED ROAD, DAMBUZA.

RESTRICTIONS

THE OFF-LOADING OF PASSENGERS ALONG MR7 ONLY PERMITTED BETWEEN THE CALUZA ROAD
AND MACHIBISA ROAD INTERSECTIONS (INBOUNDING ROUTE AND OUTBOUND ROUTE). ON THIS
SECTION OF THE ROUTE THE LOADING OF PASSENGERS IS NOT PERMITTED.



GAZETTE

REGION: ALL

GAZETTE PRINT DATE :

GAZETTE EXPIRY DATE:

6.1.1.4 4. ESITEBISINI

FROM (ORIGIN): DAMBUZA-JOBE BUTCHERY (KPE0016)
TO (DESTINATION): PROFESSOR NYEMBEZI (SYMONS CENTRE) TAXI TERMINAL (KPC0093)

INBOUND:

ROUTE:
DAMBUZA, SITEBHSINI, MR7, MABHIDA (EDENDALE), LANGALIBALELE (LONGMARKET), BOSHOF

OUTBOUND:

FROM (ORIGIN); PROFESSOR NYEMBEZI (SYMONS CENTRE) TAXI TERMINAL (KPC0093)
TO (DESTINATION): DAMBUZA-JOBE BUTCHERY (KPE0016)

ROUTE:
PIETERMARITZ, PINE, MOSES MABHIDA (EDENDALE), MR7, SITEBHSINI, DAMBUZA.

ALTERNATE ROUTING

INBOUND:

A DAMBUZA, SITEBHSINI, MR7, MOSES MABHIDA (EDENDALE), LANGALIBALELE (LONGAMARKET),
RETIEF CHURCH.
B DAMBUZA, SITEBHSINI, MR7, MOSES MABHIDA (EDENDALE), LANGALIBALELE (LONGMARKET),
RETIEF,
PIETERMARITZ
C DAMBUZA, SITEBHSINI, MR7, MOSES MABHIDA (EDENDALE), LANGALIBALELE (LONGMARKET),
RETIEF PIETERMARITZ, SYMONS, CHURCH, BOSHOF.

OUTBOUND

A PIETERMARTZ, WEST STREET BUS/TAXI STATION, WEST, JABU NDLOVU (LOOP). MOSES MABHIDA
(EDENDALE), MR7, SITEBHSINI, DAMBUZA.

B PIETERMARITZ, WEST STREET BUS/TAXI STATION, WET, BURGER, MOSES MABHIDA
(EDENDALE), MR7, SITEBHSINI, DAMBUZA.

C PIETERMARITZ, WEST STREET BUS/TAXI STATION, WEST, PRINCE ALFRED, CAMPSDRIFT, MOSES
MABHIDA (EDENDALE), MR7, SITEBHSINI, DAMBUZA.

RESTRICTIONS

THE OFF-LOADING OF PASSENGERS ALONG MR7 ONLY PERMITTED BETWEEN THE CALUZA ROAD AND
MACHIBISA ROAD INTERSECTIONS (INBOUND ROUTE AND OUTBOUND ROUTE). ON THIS SECTION OF
THE ROUTE THE LOADING OF PASSENGERS IS NOT PERMITTED.



GAZETTE

REGION: ALL

GAZETTE PRINT DATE :

GAZETTE EXPIRY DATE:

6.1.1.5 CONDITIONS / RESTRICTIONS

1. PASSENGERS MAY BE PICKED UP AND OR SET DOWN ONLY AT DESIGNATED TAXI RANK OR TAXI STOP, WHICH SHALL EXCLUDE BUS STOP.

2. ENTRY OR RANKING ON PRIVATE PROPERTY IS NOT PERMITTED WITHOUT PERMISSION OF THE LANDLORD, A COPY OF WHICH MUST BE SUPPLIED TO THE BOARD BEFORE ISSUE OPERATING LICENCE.

3. WITHOUT HAVING ENTERED INTO AN AGREEMENT WITH OTHER OPERATORS ON A COMMON ROUTE, AS CONTEMPLATED BY SECTION 88 (2) (B) OF ACT 22 OF 2000, THE PICKING UP OR SETTING DOWN OF PASSENGERS ON SUCH ROUTE IS NOT PERMITTED. A COPY OF SUCH AGREEMENT MUST BE SUPPLIED TO THE BOARD.

4. AT RANKS, WHETHER ON STREET OR OFF-STREET, ONLY THE TAXIS THAT CAN BE ACCOMMODATED IN THE DERMARKATED AREA MAY OCCUPY THE RANK, EXCESS VEHICLES MUST HOLD ELSEWHERE AT DESIGNATED HOLDING AREAS.

5. RANK PERMITS OR LETTERS OF AUTHORITY MUST BE PRODUCED IN RESPECT OF ALL RANKS IN MUNICIPAL AREAS, IN PARTICULAR MAJOR TOWNS AND CITIES.

6. THE ALLOCATION OF ANY ROUTE OR PORTION OF A ROUTE IS SUBJECT TO THE CONDITION THAT IT HAS BEEN APPROVED AND ALLOCATED IN GOOD FAITH AND THAT SUCH ROUTE WILL BE INVALID SHOULD IT TRANSPIRE THAT THE ROUTE OR PORTION THEREFORE WILL, OR HAS CAUSED CONFLICT DUE TO IT HAVING BEEN APPROVED BASED ON INCORRECT OR FALSE INFORMATION SUPPLIED TO THE BOARD OR AS A RESULT OF AN ERROR. IN SUCH INSTANCE THE OPERATION LICENSE MUST BE RETURNED TO THE BOARD FOR CORRECTION.

7. THE VEHICLES MUST BE COVERED BY MOTOR VEHICLE INSURANCE AS WELL AS PERSONAL LIABILITY INSURANCE.



GAZETTE

REGION: ALL

GAZETTE PRINT DATE :

GAZETTE EXPIRY DATE:

1) APP0038008	GAZETTE NUMBER: LGKZNG112-2015-FEB
2) <input type="checkbox"/> TRUST ME TOURS ID NO. 200504763923	
3) PO. BOX 7286 EMPANGENI RAIL 3910	
4) APPLICANT TYPE : NEW OPERATING LICENCE	
5) IS STILL TO BE ACQUIRED	
6.1.1.1	<p>THE CONVEYANCE OF CATEGORY OF PERSONS AS PER ANNEXURE</p> <p>(A) TOURIST AND THEIR PERSONAL EFFECTS: FROM NO.9 BACOPA BEND, RICHARDS BAY TO PRE ARRANGED UP POINTS WITHIN THE PROVINCE OF KWAZULU-NATAL AND FROM SUCH POINTS TO POINTS WITHIN THE PROVINCE OF GAUTENG AND WESTERN CAPE AND RETURN.</p> <p>(B) CHARTER SERVICES TOURIST AND THEIR PERSONAL EFFECTS: FROM NO.9 BACOPA BEND, RICHARDS BAY TO PRE ARRANGED UP POINTS WITHIN THE PROVINCE OF KWAZULU-NATAL AND FROM SUCH POINTS TO POINTS WITHIN THE PROVINCE OF GAUTENG AND WESTERN CAPE.</p>



legiti-mate

GAZETTE

REGION: ALL

GAZETTE PRINT DATE :

GAZETTE EXPIRY DATE. _

1) APP0038121	GAZETTE NUMBER: LGKZNG112-2015-FEB
2) BT GUMEDE ID NO. 5706115209089	
3) P.O. BOX 7289 EMPANGENI RAIL 3910	
4) APPLICANT TYPE : NEW OPERATING LICENCE	
5) IS STILL TO BE ACQUIRED	
6.1.1.1	<p>ROUTE 1. ESIKHAWINI TO RICHARDSBAY</p> <p>DEPART ESIKHAWINI TAXI RANK, TURN LEFT INTO MTHOMBONI ROAD, RIGHT INTO MDLEBE MPUMA (EAST), INTO MELONI (P106) CARRY STRAIGHT DOWN THE B10 (P106), PAST MADLANKALA, TURN RIGHT INTO R34 (JOHN ROSS PARKWAY), TURN LEFT WEST CENTRAL ARTERIAL CARRY STRAIGHT INTO BULLION BOULEVARD, THEN TURN LEFT INTO TAXI CITY RANK RICHARDSBAY, RETURN ALONG THE SAME ROUTE</p>
6.1.1.2	<p>"ROUTE 2. "</p> <p>ESIKHAWINI TO RICHARDSBAY VIA ALTON DEPART ESIKHAWINI RANK, LEFT INTO MTHOMBONI ROAD, RIGHT INTO MDLEBE MPUMA (EAST), INTO MELONI (P106), CARRY STRAIGHT DOWN THE B10 (P106), PAST MADLANKALA, TURN RIGHT INTO R34 (JOHN ROSS PARKWAY), TURN RIGHT INTO ALUMINA ALLEE, 100 METRES AWAY FROM THE ROAD, OFF LOADING AT BUS STOP (MARINGINI), RETURN BACK STRAIGHT ACROSS ALUMINA ALLEE, OFF LOADING AT AMALGAMATED, ENGINE GARAGE, IKHWEZI DEPORT BELL, SHELL GARAGE, ZCBF, DOLLAR DRIVE, TURN RIGHT AND LEFT INTO BULLION BOULEVARD AND TURN LEFT INTO TAXI RANK RICHARDSBAY, AND RETURN ALONG THE SAME ROUTE</p>
6.1.1.3	<p>"ROUTE 3. "</p> <p>ESIKHAWINI TO EMPANGENI RAIL DEPART ESIKHAWINI RANK, TURN LEFT INTO MTHOMBONI ROAD, CARRY STRAIGHT INTO D1567, TURN RIGHT INTO N2 (FREEWAY), TURN LEFT INTO R34 (JOHN ROSS PARKWAY), STRAIGHT INTO TANNER ROAD, OFF LOADING AT KENTUCKY, POST OFFICE, EMRIC MOTORS AND TURN LEFT INTO B RANK, OFF LOADING THEN TURN INTO MAIN ROAD, TURN LEFT AND RIGHT GRANTHAM HIGHWAY, BACK INTO R34, TURN RIGHT INTO MAXWELL STREET, THEN LEFT INTO LOT 63 TAXI RANK, TURN RIGHT INTO N2 (NGOYA X ROADS) STRAIGHT TO EMPANGNI CIRCLE, LEFT INTO TANNER ROAD, THEN RIGHT INTO B-RANK, TURN RIGHT INTO TANNER ROAD, TURN LEFT INTO R34, RIGHT INTO MAXWELL STREET, LEFT INTO LOT 63, TAXI RANK EMPANGENI AND RETURN ALONG THE SAME ROUTE</p>



GAZETTE

REGION: ALL

GAZETTE PRINT DATE :

GAZETTE EXPIRY DATE: ..

6.1.1.4	<p>ROUTE 4. ESIKHAWINI TO EMPANGENI LOT 63 DEPART ESIKHAWINI RANK, TURN LEFT INTO MTHOMBONI ROAD, STRAIGHT INTO D1567, TURN RIGHT INTO N2, LEFT INTO R34 (JOHN ROSS PARKWAY), STRAIGHT INTO MAIN ROAD, OFF LOADING AT SPEEDY, TURN LEFT INTO PRESIDENT SWART AVENUE, OFF LOADING AT CENTRAL PARK, TOTAL GARAGE, TURN RIGHT INTO MAXWELL STREET, THEN LEFT INTO LOT 63 TAXI RANK EMPANGENI AND RETURN ALONG THE SAME ROUTE</p>
6.1.1.5	<p>ROUTE 5. ESIKHAWINI (MPEMBENI) TO RICHARDSBAY DEPART ESIKHAWINI TAXI RANK, TURN RIGHT INTO MTHOMBONI ROAD, CARRY STRAIGHT ACROSS MDLEBE MPUMA ROBOTS ALONG D887 TO MPEMBENI (LEXON TEA ROOM), TURN BACK ALONG D887, STRAIGHT DOWN THE B10 (P106), PAST MADLANKALA, TURN RIGHT INTO R34 (JOHN ROSS PARKWAY), TURN LEFT INTO WEST CENTRAL ARTERIAL, CARRY STRAIGHT TO BULLION BOULEVARD, THEN LEFT INTO TAXI CITY RANK RICHARDSBAY, ALONG THE SAME ROUTE</p>
6.1.1.6	<p>ROUTE 6. ESIKHAWINI (PORT DUNFORD) TO EMPANGENI DEPART ESIKHAWINI RANK TO PORT DUNFORD, ALONG D537 TO KWAMOLI TEA ROOM AND TURN BACK ALONG D537, TURN LEFT INTO D1597, STRAIGHT TO MASONGO X ROADS, TURN LEFT INTO MDLEBE MPUMA, RIGHT INTO MELONI (P106), CARRY STRAIGHT DOWN THE B10 (P106), PAST MADLANKAL, TURN LEFT INTO R34 (JOHN ROSS PARKWAY), TURN LEFT INTO TANNER ROAD, OFFLOADING AT KENTUCKY, POST OFFICE, EMRIC MOTORS, LEFT INTO B-RANK, BACK INTO MAIN ROAD, LEFT AND RIGHT INTO GRANTAM HIGHWAY, TURN RIGHT INTO MAXWELL STREET, THEN LEFT INTO LOT 63 TAXI RANK EMPANGNI, AND RETURN ALONG THE SAME ROUTE</p>
6.1.1.7	<p>ROUTE 7. ESIKHAWINI TO DURBAN DEPART ESIKHAWINI RANK, CARRY STRAIGHT INTO D1567, TURN LEFT INTO N2 FREEWAY, CARRY ON STRAIGHT AND TURN RIGHT INTO ARGYLE ROAD, TURN LEFT INTO UMGENI ROAD, TURN RIGHT INTO LEOPOLD STREET, OFF LOADING AT DURBAN STATION, CARRY STRAIGHT TO MARKET STREET, OFF LOADING AT BEREA NEW MARKET DURBAN, RETURN ALONG THE SAME ROUTE</p>

**GAZETTE**

REGION: ALL

GAZETTE PRINT DATE

GAZETTE EXPIRY DATE

6.1.1.8 CONDITIONS:

1. PASSENGERS MAY BE PICKED UP AND/OR SET DOWN ONLY AT DESIGNATED TAXI RANK OR TAXI STOP, WHICH SHALL EXCLUDE BUS STOPS.
2. ENTRY OR RANKING ON PRIVATE PROPERTY IS NOT PERMITTED WITHOUT WRITTEN PERMISSION OF THE LANDLORD, A COPY OF WHICH MUST BE SUPPLIED TO THE BOARD.
3. WITHOUT HAVING ENTERED INTO AN AGREEMENT WITH OTHER OPERATOR ON A COMMON ROUTE, AS CONTEMPLATED BY SECTION 88(2) (B) OF ACT 22 OF 2000, THE PICKING UP OR SETTING DOWN OF PASSENGERS ON SUCH ROUTE IS NOT PERMITTED. A COPY OF SUCH AGREEMENT MUST BE SUPPLIED TO THE BOARD.
4. AT RANKS, WHETHER ON STREET OR OFF STREET, ONLY THE TAXI THAT CAN BE ACCOMMODATED IN THE DEMARCATED AREA MAY OCCUPY THE RANK, EXCESS VEHICLES MUST HOLD ELSEWHERE AT DESIGNATED HOLDING AREAS.
5. RANK PERMITS OR LETTERS OF AUTHORITY MUST BE PRODUCED IN RESPECT OF ALL RANKS IN MUNICIPAL AREAS, IN PARTICULAR MAJOR TOWNS AND CITIES AND IN PARTICULAR INTER-PROVINCIAL DESTINATIONS.
6. THE ALLOCATION OF ANY ROUTE OR PORTION OF A ROUTE IS SUBJECT TO THE CONDITION THAT IT HAS BEEN APPROVED AND ALLOCATED IN GOOD FAITH AND THAT SUCH ROUTE WILL BE INVALID SHOULD IT TRANSPIRE THAT THE ROUTE OR PORTION THEREOF WILL, OR HAS CAUSED CONFLICT DUE TO IT HAVING BEEN APPROVED BASED ON INCORRECT OR FALSE INFORMATION SUPPLIED TO THE BOARD OR AS A RESULT OF AN ERROR. IN SUCH INSTANCE THE OPERATING LICENCE MUST BE RETURNED TO THE BOARD FOR CORRECTION.
7. THE VEHICLE MUST BE COVERED BY MOTOR VEHICLE INSURANCE AS WELL AS PERSONAL LIABILITY INSURANCE



legiti-mate

GAZETTE

REGION: ALL

GAZETTE PRINT DATE :

GAZETTE EXPIRY DATE:

1) APP0038162	GAZETTE NUMBER: LGKZNG112-2015-FEB
2) WB THABEDE ID NO. 7305105345082	
3) P O BOX 1576 LADYSMITH 3370	
4) APPLICANT TYPE : NORMAL TRANSFER	
5) 1 x 15 (SEATED) STANDING CAPACITY IS STILL TO BE ACQUIRED	
6.1.1.1	<p>6.DRIEFONTEIN TO LADYSMITH / ILLING ROAD TAXI RANK</p> <p>INBOUND: FROM APPROVED TAXI RANK IN MATHONDWANE TAXI RANK TO STATION POINT IN NGOGO THROUGH DRIEFONTEIN ROAD D837, FROM NGOGO ALONG DRIEFONTEIN ROAD, D837, TURN OFF RANJIESVLAKTE, LOAD AND OFF LOAD, ALONG DRIEFONTEIN ROAD D837 GUDLINTABN TURN OFF LOAD AND OFFLOAD ALONG DRIEFONTEIN ROAD, TURN LEFT INTO WATERSHED AND BALDASKRAAL, LOAD AND OFF LOAD AND BACK TO DRIEFONTEIN ROAD D837, ALONG DRIEFONTEIN ROAD D837, INTO DOORNHOEK, TURN OFF LOAD AND OFF LOAD ALONG DRIEFONTEIN ROAD D837 MTATANI, TURN OFF, LOAD AND OFF LOAD, ALONG DRIEFONTEIN ROAD, D837 NTSHALINSTHALI, TURN OFF, LOAD AND OFF LOAD, ALONG DRIEFONTEIN ROAD, D837, TURN INTO NEWCASTLE ROAD N11, TURN LEFT INTO THOMPSON ROAD, ALONG THOMPSON ROAD INTO ILLING ROAD, OFF LOAD AND TURN RIGHT INTO ALFRED STREET, TURN LEFT INTO CRAWSHAW ROAD INTO LYELL STREET AND TURN LEFT INTO LYELL STREET TAXI RANK. ALTERNATIVELY FROM ALFRED STREET TURN LEFT INTO MURCHISON STREET, TURN LEFT INTO KING STREET, TURN LEFT INTO LYELL STREET, TURN RIGHT INTO LYELL STREET TAXI RANK, AND BACK TO ILLING ROAD.</p> <p>OUTBOUND: FROM ILLING ROAD TAXI RANK TURN LEFT INTO ILLING ROAD, TURN RIGHT INTO ALFRED STREET ALONG ALFRED STREET TURN RIGHT INTO NEWCASTLE ROAD, ALTERNATIVELY FROM ILLING ROAD TAXI RANK TURN RIGHT INTO ILLING ROAD INTO THOMPSON ROAD, TURN RIGHT INTO NEWCASTLE ROAD N11, TURN LEFT INTO DRIEFONTEIN D837 ROAD ALONG DRIEFONTEIN ROAD INTO NTSHALINSTHALI TURN OFF AND LOAD AND OFFLOAD INTO MTATANI TURN OFF LOAD AND OFFLOAD, ALONG DRIEFONTEIN ROAD D837 TO DOORNHOEK TURN OFF LOAD AND OFFLOAD, ALONG DRIEFONTEIN ROAD TURN RIGHT INTO WATERSHED AND BALDASKRAAL LOAD AND OFFLOAD BACK TO DRIEFONTEIN ROAD, TURN RIGHT INTO DRIEFONTEIN ROAD AND TURN OFF TO GUDLINTABA LOAD AND OFFLOAD, DRIEFONTEIN ROAD, RANJIESVLAKTE TURN OFF LOAD AND OFFLOAD INTO NGOGO BACK TO MATHONDWANE TAXI RANK AS PER FORWARD ROUTE.</p>



GAZETTE

REGION: ALL

GAZETTE PRINT DATE :

GAZETTE EXPIRY DATE:

6.1.1.2

CONDITIONS/RESTRICTIONS

1. PASSENGERS MAY BE PICKED UP AND/OR SET DOWN ONLY AT DESIGNATED TAXI RANK OR TAXI STOP, WHICH SHALL EXCLUDE BUS STOPS.
2. ON THE INBOUND TRIP TO DURBAN, NEWCASTLE, DUNDEE, COLENSO, GREYTOWN NO PASSENGERS MAY BE PICKED UP ENROUTE FROM LEAVING THE MAGISTERIAL OF KLIPRIVER UNTIL REACHING THE DESTINATION RANK.
3. ON THE RETURN TRIP TO KKLIPRIVER, NO PASSENGERS MAY BE SET DOWN UNTIL REACHING THE MAGISTERIAL DISTRICT OF KLIPRIVER.
4. ENTRY OR RANKING ON PRIVATE PROPERTY IS NOT PERMITTED WITHOUT PERMISSION OF THE LANDLORD, A COPY OF WHICH MUST BE SUPPLIED TO THE BOARD BEFORE ISSUE OPERATING LICENCE.
5. WITHOUT HAVING ENTERED INTO AN AGREEMENT WITH OTHER OPERATORS ON A COMMON ROUTE, AS CONTEMPLATED BY SECTION 88 (2) (B) OF ACT 22 OF 2000, THE PICKING UP OR SETTING DOWN OF PASSENGERS ON SUCH ROUTE IS NOT PERMITTED. A COPY OF SUCH AGREEMENT MUST BE SUPPLIED TO THE BOARD.
6. AT RANKS, WHETHER ON -STREET OR OFF-STREET, ONLY THE TAXIS THAT CAN BE ACCOMMODATED IN THE DEMARCATED AREA MAY OCCUPY THE RANK, EXCESS VEHICLES MUST HOLD ELSEWHERE AT DESIGNATED HOLDING AREAS.
7. RANK PERMITS OR LETTERS OF AUTHORITY MUST BE PRODUCED IN RESPECT OF ALL RANKS IN MUNICIPAL ARREARS, IN PARTICULAR MAJOR TOWNS AND CITIES.
8. THE ALLOCATION OF ANY ROUTE OR PORTION OF A ROUTE IS SUBJECT TO THE CONDITION THAT IT HAS BEEN APPROVED AND ALLOCATED IN GOOD FAITH AND THAT SUCH ROUTE WILL BE INVALID SHOULD IT TRANSPIRE THAT THE ROUTE OR PORTION THEREOF WILL, OR HAS CAUSED CONFLICT DUE TO IT HAVING BEEN APPROVED BASED ON INCORRECT OR FALSE INFORMATION SUPPLIED TO THE BOARD OR AS A RESULT OF AN ERROR. IN SUCH INSTANCE THE OPERATING LICENCE MUST BE RETURNED TO THE BOARD FOR CORRECTION.
9. THE VEHICLE MUST BE COVERED BY MOTOR VEHICLE INSURANCE AS WELL AS PERSONAL LIABILITY INSURANCE.



GAZETTE

REGION: ALL

GAZETTE PRINT DATE

GAZETTE EXPIRY DATE

2015

<p>1) APP0038168 2) BZ MBATHA ID NO. 5807155675088 3) PO BOX 1119 ESIKHAWINI 3887 4) APPLICANT TYPE : NEW OPERATING LICENCE 5) IS STILL TO BE ACQUIRED</p>	<p>GAZETTE NUMBER: LGKZNG112-2015-FEB</p>
<p>6.1.1.1</p>	<p>ROUTE 1. ESIKHAWINI TO RICHARDSBAY</p> <p>DEPART ESIKHAWINI TAXI RANK, TURN LEFT INTO MTHOMBONI ROAD, RIGHT INTO MDLEBE MPUMA (EAST), INTO MELONI (P106) CARRY STRAIGHT DOWN THE B10 (P106), PAST MADLANKALA, TURN RIGHT INTO R34 (JOHN ROSS PARKWAY), TURN LEFT WEST CENTRAL ARTERIAL CARRY STRAIGHT INTO BULLION BOULEVARD, THEN TURN LEFT INTO TAXI CITY RANK RICHARDSBAY, RETURN ALONG THE SAME ROUTE</p>
<p>6.1.1.2</p>	<p>"ROUTE 2. " ESIKHAWINI TO RICHARDSBAY VIA ALTON DEPART ESIKHAWINI RANK, LEFT INTO MTHOMBONI ROAD, RIGHT INTO MDLEBE MPUMA (EAST), INTO MELONI (P106), CARRY STRAIGHT DOWN THE B10 (P106), PAST MADLANKALA, TURN RIGHT INTO R34 (JOHN ROSS PARKWAY), TURN RIGHT INTO ALUMINA ALLEE, 100 METRES AWAY FROM THE ROAD, OFF LOADING AT BUS STOP (MARINGINI), RETURN BACK STRAIGHT ACROSS ALUMINA ALLEE, OFF LOADING AT AMALGAMATED, ENGINE GARAGE, IKHWEZI DEPORT BELL, SHELL GARAGE, ZCBF, DOLLAR DRIVE, TURN RIGHT AND LEFT INTO BULLION BOULEVARD AND TURN LEFT INTO TAXI RANK RICHARDSBAY, AND RETURN ALONG THE SAME ROUTE</p>
<p>6.1.1.3</p>	<p>"ROUTE 3. " ESIKHAWINI TO EMPANGENI RAIL DEPART ESIKHAWINI RANK, TURN LEFT INTO MTHOMBONI ROAD, CARRY STRAIGHT INTO D1567, TURN RIGHT INTO N2 (FREEWAY), TURN LEFT INTO R34 (JOHN ROSS PARKWAY), STRAIGHT INTO TANNER ROAD, OFF LOADING AT KENTUCKY, POST OFFICE, EMRIC MOTORS AND TURN LEFT INTO B RANK, OFF LOADING THEN TURN INTO MAIN ROAD, TURN LEFT AND RIGHT GRANTHAM HIGHWAY, BACK INTO R34, TURN RIGHT INTO MAXWELL STREET, THEN LEFT INTO LOT 63 TAXI RANK, TURN RIGHT INTO N2 (NGOYA X ROADS) STRAIGHT TO EMPANGNI CIRCLE, LEFT INTO TANNER ROAD, THEN RIGHT INTO B-RANK, TURN RIGHT INTO TANNER ROAD, TURN LEFT INTO R34, RIGHT INTO MAXWELL STREET, LEFT INTO LOT 63, TAXI RANK EMPANGENI AND RETURN ALONG THE SAME ROUTE</p>



GAZETTE

REGION: ALL

GAZETTE PRINT DATE :

GAZETTE EXPIRY DATE:

6.1.1.4	<p>ROUTE 4.</p> <p>ESIKHAWINI TO EMPANGENI LOT 63</p> <p>DEPART ESIKHAWINI RANK, TURN LEFT INTO MTHOMBONI ROAD, STRAIGHT INTO D1567, TURN RIGHT INTO N2, LEFT INTO R34 (JOHN ROSS PARKWAY), STRAIGHT INTO MAIN ROAD, OFF LOADING AT SPEEDY, TURN LEFT INTO PRESIDENT SWART AVENUE, OFF LOADING AT CENTRAL PARK, TOTAL GARAGE, TURN RIGHT INTO MAXWELL STREET, THEN LEFT INTO LOT 63 TAXI RANK EMPANGENI AND RETURN ALONG THE SAME ROUTE</p>
6.1.1.5	<p>ROUTE 5.</p> <p>ESIKHAWINI (MPEMBENI) TO RICHARDSBAY</p> <p>DEPART ESIKHAWINI TAXI RANK, TURN RIGHT INTO MTHOMBONI ROAD, CARRY STRAIGHT ACROSS MDLEBE MPUMA ROBOTS ALONG D887 TO MPEMBENI (LEXON TEA ROOM), TURN BACK ALONG D887, STRAIGHT DOWN THE B10 (P106), PAST MADLANKALA, TURN RIGHT INTO R34 (JOHN ROSS PARKWAY), TURN LEFT INTO WEST CENTRAL ARTERIAL, CARRY STRAIGHT TO BULLION BOULEVARD, THEN LEFT INTO TAXI CITY RANK RICHARDSBAY, ALONG THE SAME ROUTE</p>
6.1.1.6	<p>"ROUTE 6. "</p> <p>ESIKHAWINI (PORT DUNFORD) TO EMPANGENI</p> <p>DEPART ESIKHAWINI RANK TO PORT DUNFORD, ALONG D537 TO KWAMOLI TEA ROOM AND TURN BACK ALONG D537, TURN LEFT INTO D1597, STRAIGHT TO MASONGO X ROADS, TURN LEFT INTO MDLEBE MPUMA, RIGHT INTO MELONI (P106), CARRY STRAIGHT DOWN THE B10 (P106), PAST MADLANKAL, TURN LEFT INTO R34 (JOHN ROSS PARKWAY), TURN LEFT INTO TANNER ROAD, OFFLOADING AT KENTUCKY, POST OFFICE, EMRIC MOTORS, LEFT INTO B-RANK, BACK INTO MAIN ROAD, LEFT AND RIGHT INTO GRANTAM HIGHWAY, TURN RIGHT INTO MAXWELL STREET, THEN LEFT INTO LOT 63 TAXI RANK EMPANGNI, AND RETURN ALONG THE SAME ROUTE</p>
6.1.1.7	<p>ROUTE 7.</p> <p>ESIKHAWINI TO DURBAN</p> <p>DEPART ESIKHAWINI RANK, CARRY STRAIGHT INTO D1567, TURN LEFT INTO N2 FREEWAY, CARRY ON STRAIGHT AND TURN RIGHT INTO ARGYLE ROAD, TURN LEFT INTO UMGENI ROAD, TURN RIGHT INTO LEOPOLD STREET, OFF LOADING AT DURBAN STATION, CARRY STRAIGHT TO MARKET STREET, OFF LOADING AT BEREA NEW MARKET DURBAN, RETURN ALONG THE SAME ROUTE</p>



GAZETTE

REGION: ALL

GAZETTE PRINT DATE :

GAZETTE EXPIRY DATE:

6.1.1.8 CONDITIONS:

1. PASSENGERS MAY BE PICKED UP AND/OR SET DOWN ONLY AT DESIGNATED TAXI RANK OR TAXI STOP, WHICH SHALL EXCLUDE BUS STOPS.
2. ENTRY OR RANKING ON PRIVATE PROPERTY IS NOT PERMITTED WITHOUT WRITTEN PERMISSION OF THE LANDLORD, A COPY OF WHICH MUST BE SUPPLIED TO THE BOARD.
3. WITHOUT HAVING ENTERED INTO AN AGREEMENT WITH OTHER OPERATOR ON A COMMON ROUTE, AS CONTEMPLATED BY SECTION 88(2) (B) OF ACT 22 OF 2000, THE PICKING UP OR SETTING DOWN OF PASSENGERS ON SUCH ROUTE IS NOT PERMITTED. A COPY OF SUCH AGREEMENT MUST BE SUPPLIED TO THE BOARD.
4. AT RANKS, WHETHER ON STREET OR OFF STREET, ONLY THE TAXI THAT CAN BE ACCOMMODATED IN THE DEMARCATED AREA MAY OCCUPY THE RANK, EXCESS VEHICLES MUST HOLD ELSEWHERE AT DESIGNATED HOLDING AREAS.
5. RANK PERMITS OR LETTERS OF AUTHORITY MUST BE PRODUCED IN RESPECT OF ALL RANKS IN MUNICIPAL AREAS, IN PARTICULAR MAJOR TOWNS AND CITIES AND IN PARTICULAR INTER-PROVINCIAL DESTINATIONS.
6. THE ALLOCATION OF ANY ROUTE OR PORTION OF A ROUTE IS SUBJECT TO THE CONDITION THAT IT HAS BEEN APPROVED AND ALLOCATED IN GOOD FAITH AND THAT SUCH ROUTE WILL BE INVALID SHOULD IT TRANSPIRE THAT THE ROUTE OR PORTION THEREOF WILL, OR HAS CAUSED CONFLICT DUE TO IT HAVING BEEN APPROVED BASED ON INCORRECT OR FALSE INFORMATION SUPPLIED TO THE BOARD OR AS A RESULT OF AN ERROR. IN SUCH INSTANCE THE OPERATING LICENCE MUST BE RETURNED TO THE BOARD FOR CORRECTION.
7. THE VEHICLE MUST BE COVERED BY MOTOR VEHICLE INSURANCE AS WELL AS PERSONAL LIABILITY INSURANCE



GAZETTE

REGION: ALL

GAZETTE PRINT DATE :

GAZETTE EXPIRY DATE:

1) APP0038169	GAZETTE NUMBER: LGKZNG112-2015-FEB
2) BZ MBATHA ID NO. 5807155675088	
3) PO BOX 119 ESIKHAWINI	
3887	
4) APPLICANT TYPE : NEW OPERATING LICENCE	
5) IS STILL TO BE ACQUIRED	
6.1.1.1	<p>ROUTE 1. ESIKHAWINI TO RICHARDSBAY</p> <p>DEPART ESIKAWINI TAXI RANK, TURN LEFT INTO MTHOMBONI ROAD, RIGHT INTO MDLEBE MPUMA (EAST), INTO MELONI (P106) CARRY STRAIGHT DOWN THE B10 (P106), PAST MADLANKALA, TURN RIGHT INTO R34 (JOHN ROSS PARKWAY), TURN LEFT WEST CENTRAL ARTERIAL CARRY STRAIGHT INTO BULLION BOULEVARD, THEN TURN LEFT INTO TAXI CITY RANK RICHARDSBAY, RETURN ALONG THE SAME ROUTE</p>
6.1.1.2	<p>"ROUTE 2. "</p> <p>ESIKHAWINI TO RICHARDSBAY VIA ALTON DEPART ESIKAWINI RANK, LEFT INTO MTHOMBONI ROAD, RIGHT INTO MDLEBE MPUMA (EAST), INTO MELONI (P106), CARRY STRAIGHT DOWN THE B10 (P106), PAST MADLANKALA, TURN RIGHT INTO R34 (JOHN ROSS PARKWAY), TURN RIGHT INTO ALUMINA ALLEE, 100 METRES AWAY FROM THE ROAD, OFF LOADING AT BUS STOP (MARINGINI), RETURN BACK STRAIGHT ACROSS ALUMINA ALLEE, OFF LOADING AT AMALGAMATED, ENGINE GARAGE, IKHWEZI DEPORT BELL, SHELL GARAGE, ZCBF, DOLLAR DRIVE, TURN RIGHT AND LEFT INTO BULLION BOULEVARD AND TURN LEFT INTO TAXI RANK RICHARDSBAY, AND RETURN ALONG THE SAME ROUTE</p>
6.1.1.3	<p>"ROUTE 3. "</p> <p>ESIKHAWINI TO EMPANGENI RAIL DEPART ESIKAWINI RANK, TURN LEFT INTO MTHOMBONI ROAD, CARRY STRAIGHT INTO D1567, TURN RIGHT INTO N2 (FREEWAY), TURN LEFT INTO R34 (JOHN ROSS PARKWAY), STRAIGHT INTO TANNER ROAD, OFF LOADING AT KENTUCKY, POST OFFICE, EMRIC MOTORS AND TURN LEFT INTO B RANK, OFF LOADING THEN TURN INTO MAIN ROAD, TURN LEFT AND RIGHT GRANTHAM HIGHWAY, BACK INTO R34, TURN RIGHT INTO MAXWELL STREET, THEN LEFT INTO LOT 63 TAXI RANK, TURN RIGHT INTO N2 (NGOYA X ROADS) STRAIGHT TO EMPANGNI CIRCLE, LEFT INTO TANNER ROAD, THEN RIGHT INTO B-RANK, TURN RIGHT INTO TANNER ROAD, TURN LEFT INTO R34, RIGHT INTO MAXWELL STREET, LEFT INTO LOT 63, TAXI RANK EMPANGENI AND RETURN ALONG THE SAME ROUTE</p>



legiti-mate

GAZETTE

REGION: ALL

GAZETTE PRINT DATE :

GAZETTE EXPIRY DATE:

6.1.1.4	<p>ROUTE 4. ESIKHAWINI TO EMPANGENI LOT 63</p> <p>DEPART ESIKHAWINI RANK, TURN LEFT INTO MTHOMBONI ROAD, STRAIGHT INTO D1567, TURN RIGHT INTO N2, LEFT INTO R34 (JOHN ROSS PARKWAY), STRAIGHT INTO MAIN ROAD, OFF LOADING AT SPEEDY, TURN LEFT INTO PRESIDENT SWART AVENUE, OFF LOADING AT CENTRAL PARK, TOTAL GARAGE, TURN RIGHT INTO MAXWELL STREET, THEN LEFT INTO LOT 63 TAXI RANK EMPANGENI AND RETURN ALONG THE SAME ROUTE</p>
6.1.1.5	<p>ROUTE 5. ESIKHAWINI (MPEMBENI) TO RICHARDSBAY</p> <p>DEPART ESIKHAWINI TAXI RANK, TURN RIGHT INTO MTHOMBONI ROAD, CARRY STRAIGHT ACROSS MDLEBE MPUMA ROBOTS ALONG D887 TO MPEMBENI (LEXON TEA ROOM), TURN BACK ALONG D887, STRAIGHT DOWN THE B10 (P106), PAST MADLANKALA, TURN RIGHT INTO R34 (JOHN ROSS PARKWAY), TURN LEFT INTO WEST CENTRAL ARTERIAL, CARRY STRAIGHT TO BULLION BOULEVARD, THEN LEFT INTO TAXI CITY RANK RICHARDSBAY, ALONG THE SAME ROUTE</p>
6.1.1.6	<p>ROUTE 6. ESIKHAWINI (PORT DUNFORD) TO EMPANGENI</p> <p>DEPART ESIKHAWINI RANK TO PORT DUNFORD, ALONG D537 TO KWAMOLI TEA ROOM AND TURN BACK ALONG D537, TURN LEFT INTO D1597, STRAIGHT TO MASONGO X ROADS, TURN LEFT INTO MDLEBE MPUMA, RIGHT INTO MELONI (P106), CARRY STRAIGHT DOWN THE B10 (P106), PAST MADLANKAL, TURN LEFT INTO R34 (JOHN ROSS PARKWAY), TURN LEFT INTO TANNER ROAD, OFFLOADING AT KENTUCKY, POST OFFICE, EMRIC MOTORS, LEFT INTO B-RANK, BACK INTO MAIN ROAD, LEFT AND RIGHT INTO GRANTAM HIGHWAY, TURN RIGHT INTO MAXWELL STREET, THEN LEFT INTO LOT 63 TAXI RANK EMPANGNI, AND RETURN ALONG THE SAME ROUTE</p>



GAZETTE

REGION: ALL

GAZETTE PRINT DATE :

GAZETTE EXPIRY DATE:

6.1.1.7 CONDITIONS:

1. PASSENGERS MAY BE PICKED UP AND/OR SET DOWN ONLY AT DESIGNATED TAXI RANK OR TAXI STOP, WHICH SHALL EXCLUDE BUS STOPS.
2. ENTRY OR RANKING ON PRIVATE PROPERTY IS NOT PERMITTED WITHOUT WRITTEN PERMISSION OF THE LANDLORD, A COPY OF WHICH MUST BE SUPPLIED TO THE BOARD.
3. WITHOUT HAVING ENTERED INTO AN AGREEMENT WITH OTHER OPERATOR ON A COMMON ROUTE, AS CONTEMPLATED BY SECTION 88(2) (B) OF ACT 22 OF 2000, THE PICKING UP OR SETTING DOWN OF PASSENGERS ON SUCH ROUTE IS NOT PERMITTED. A COPY OF SUCH AGREEMENT MUST BE SUPPLIED TO THE BOARD.
4. AT RANKS, WHETHER ON? STREET OR OFF? STREET, ONLY THE TAXI THAT CAN BE ACCOMMODATED IN THE DEMARCATED AREA MAY OCCUPY THE RANK, EXCESS VEHICLES MUST HOLD ELSEWHERE AT DESIGNATED HOLDING AREAS.
5. RANK PERMITS OR LETTERS OF AUTHORITY MUST BE PRODUCED IN RESPECT OF ALL RANKS IN MUNICIPAL AREAS, IN PARTICULAR MAJOR TOWNS AND CITIES AND IN PARTICULAR INTER-PROVINCIAL DESTINATIONS.
6. THE ALLOCATION OF ANY ROUTE OR PORTION OF A ROUTE IS SUBJECT TO THE CONDITION THAT IT HAS BEEN APPROVED AND ALLOCATED IN GOOD FAITH AND THAT SUCH ROUTE WILL BE INVALID SHOULD IT TRANSPIRE THAT THE ROUTE OR PORTION THEREOF WILL, OR HAS CAUSED CONFLICT DUE TO IT HAVING BEEN APPROVED BASED ON INCORRECT OR FALSE INFORMATION SUPPLIED TO THE BOARD OR AS A RESULT OF AN ERROR. IN SUCH INSTANCE THE OPERATING LICENCE MUST BE RETURNED TO THE BOARD FOR CORRECTION.
7. THE VEHICLE MUST BE COVERED BY MOTOR VEHICLE INSURANCE AS WELL AS PERSONAL LIABILITY INSURANCE



legiti-mate

GAZETTE

REGION: ALL

GAZETTE PRINT DATE :

GAZETTE EXPIRY DATE:

1) APP0038173	GAZETTE NUMBER: LGKZNG112-2015-FEB
2) BZ MBATHA ID NO. 5807155675088	
3) PO BOX 1119 ESIKHAWINI 3887	
4) APPLICANT TYPE : NEW OPERATING LICENCE	
5) IS STILL TO BE ACQUIRED	
6.1.1.1	<p>ROUTE 1. ESIKHAWINI TO RICHARDSBAY</p> <p>DEPART ESIKHAWINI TAXI RANK, TURN LEFT INTO MTHOMBONI ROAD, RIGHT INTO MDLEBE MPUMA (EAST), INTO MELONI (P106) CARRY STRAIGHT DOWN THE B10 (P106), PAST MADLANKALA, TURN RIGHT INTO R34 (JOHN ROSS PARKWAY), TURN LEFT WEST CENTRAL ARTERIAL CARRY STRAIGHT INTO BULLION BOULEVARD, THEN TURN LEFT INTO TAXI CITY RANK RICHARDSBAY, RETURN ALONG THE SAME ROUTE</p>
6.1.1.2	<p>"ROUTE 2. "</p> <p>ESIKHAWINI TO RICHARDSBAY VIA ALTON DEPART ESIKHAWINI RANK, LEFT INTO MTHOMBONI ROAD, RIGHT INTO MDLEBE MPUMA (EAST), INTO MELONI (P106), CARRY STRAIGHT DOWN THE B10 (P106), PAST MADLANKALA, TURN RIGHT INTO R34 (JOHN ROSS PARKWAY), TURN RIGHT INTO ALUMINA ALLEE, 100 METRES AWAY FROM THE ROAD, OFF LOADING AT BUS STOP (MARINGINI), RETURN BACK STRAIGHT ACROSS ALUMINA ALLEE, OFF LOADING AT AMALGAMATED, ENGINE GARAGE, IKHWEZI DEPORT BELL, SHELL GARAGE, ZCBF, DOLLAR DRIVE, TURN RIGHT AND LEFT INTO BULLION BOULEVARD AND TURN LEFT INTO TAXI RANK RICHARDSBAY, AND RETURN ALONG THE SAME ROUTE</p>
6.1.1.3	<p>"ROUTE 3. "</p> <p>ESIKHAWINI TO EMPANGENI RAIL DEPART ESIKHAWINI RANK, TURN LEFT INTO MTHOMBONI ROAD, CARRY STRAIGHT INTO D1567, TURN RIGHT INTO N2 (FREEWAY), TURN LEFT INTO R34 (JOHN ROSS PARKWAY), STRAIGHT INTO TANNER ROAD, OFF LOADING AT KENTUCKY, POST OFFICE, EMRIC MOTORS AND TURN LEFT INTO B RANK, OFF LOADING THEN TURN INTO MAIN ROAD, TURN LEFT AND RIGHT GRANTHAM HIGHWAY, BACK INTO R34, TURN RIGHT INTO MAXWELL STREET, THEN LEFT INTO LOT 63 TAXI RANK, TURN RIGHT INTO N2 (NGOYA X ROADS) STRAIGHT TO EMPANGNI CIRCLE, LEFT INTO TANNER ROAD, THEN RIGHT INTO B-RANK, TURN RIGHT INTO TANNER ROAD, TURN LEFT INTO R34, RIGHT INTO MAXWELL STREET, LEFT INTO LOT 63, TAXI RANK EMPANGENI AND RETURN ALONG THE SAME ROUTE</p>



legiti-mate

GAZETTE

REGION: ALL

GAZETTE PRINT DATE :

GAZETTE EXPIRY DATE:

6.1.1.4	<p>ROUTE 4. ESIKHAWINI TO EMPANGENI LOT 63 DEPART ESIKHAWINI RANK, TURN LEFT INTO MTHOMBONI ROAD, STRAIGHT INTO D1567, TURN RIGHT INTO N2, LEFT INTO R34 (JOHN ROSS PARKWAY), STRAIGHT INTO MAIN ROAD, OFF LOADING AT SPEEDY, TURN LEFT INTO PRESIDENT SWART AVENUE, OFF LOADING AT CENTRAL PARK, TOTAL GARAGE, TURN RIGHT INTO MAXWELL STREET, THEN LEFT INTO LOT 63 TAXI RANK EMPANGENI AND RETURN ALONG THE SAME ROUTE</p>
6.1.1.5	<p>ROUTE 5. ESIKHAWINI (MPEMBENI) TO RICHARDSBAY DEPART ESIKHAWINI TAXI RANK, TURN RIGHT INTO MTHOMBONI ROAD, CARRY STRAIGHT ACROSS MDLEBE MPUMA ROBOTS ALONG D887 TO MPEMBENI (LEXON TEA ROOM), TURN BACK ALONG D887, STRAIGHT DOWN THE B10 (P106), PAST MADLANKALA, TURN RIGHT INTO R34 (JOHN ROSS PARKWAY), TURN LEFT INTO WEST CENTRAL ARTERIAL, CARRY STRAIGHT TO BULLION BOULEVARD, THEN LEFT INTO TAXI CITY RANK RICHARDSBAY, ALONG THE SAME ROUTE</p>
6.1.1.6	<p>ROUTE 6. ESIKHAWINI (PORT DUNFORD) TO EMPANGENI DEPART ESIKHAWINI RANK TO PORT DUNFORD, ALONG D537 TO KWAMOLI TEA ROOM AND TURN BACK ALONG D537, TURN LEFT INTO D1597, STRAIGHT TO MASONGO X ROADS, TURN LEFT INTO MDLEBE MPUMA, RIGHT INTO MELONI (P106), CARRY STRAIGHT DOWN THE B10 (P106), PAST MADLANKAL, TURN LEFT INTO R34 (JOHN ROSS PARKWAY), TURN LEFT INTO TANNER ROAD, OFFLOADING AT KENTUCKY, POST OFFICE, EMRIC MOTORS, LEFT INTO B-RANK, BACK INTO MAIN ROAD, LEFT AND RIGHT INTO GRANTAM HIGHWAY, TURN RIGHT INTO MAXWELL STREET, THEN LEFT INTO LOT 63 TAXI RANK EMPANGNI, AND RETURN ALONG THE SAME ROUTE</p>



GAZETTE

REGION: ALL

GAZETTE PRINT DATE :

GAZETTE EXPIRY DATE:

6.1.1.7 CONDITIONS:

1. PASSENGERS MAY BE PICKED UP AND/OR SET DOWN ONLY AT DESIGNATED TAXI RANK OR TAXI STOP, WHICH SHALL EXCLUDE BUS STOPS.
2. ENTRY OR RANKING ON PRIVATE PROPERTY IS NOT PERMITTED WITHOUT WRITTEN PERMISSION OF THE LANDLORD, A COPY OF WHICH MUST BE SUPPLIED TO THE BOARD.
3. WITHOUT HAVING ENTERED INTO AN AGREEMENT WITH OTHER OPERATOR ON A COMMON ROUTE, AS CONTEMPLATED BY SECTION 88(2) (B) OF ACT 22 OF 2000, THE PICKING UP OR SETTING DOWN OF PASSENGERS ON SUCH ROUTE IS NOT PERMITTED. A COPY OF SUCH AGREEMENT MUST BE SUPPLIED TO THE BOARD.
4. AT RANKS, WHETHER ON? STREET OR OFF? STREET, ONLY THE TAXI THAT CAN BE ACCOMMODATED IN THE DEMARCATED AREA MAY OCCUPY THE RANK, EXCESS VEHICLES MUST HOLD ELSEWHERE AT DESIGNATED HOLDING AREAS.
5. RANK PERMITS OR LETTERS OF AUTHORITY MUST BE PRODUCED IN RESPECT OF ALL RANKS IN MUNICIPAL AREAS, IN PARTICULAR MAJOR TOWNS AND CITIES AND IN PARTICULAR INTER-PROVINCIAL DESTINATIONS.
6. THE ALLOCATION OF ANY ROUTE OR PORTION OF A ROUTE IS SUBJECT TO THE CONDITION THAT IT HAS BEEN APPROVED AND ALLOCATED IN GOOD FAITH AND THAT SUCH ROUTE WILL BE INVALID SHOULD IT TRANSPIRE THAT THE ROUTE OR PORTION THEREOF WILL, OR HAS CAUSED CONFLICT DUE TO IT HAVING BEEN APPROVED BASED ON INCORRECT OR FALSE INFORMATION SUPPLIED TO THE BOARD OR AS A RESULT OF AN ERROR. IN SUCH INSTANCE THE OPERATING LICENCE MUST BE RETURNED TO THE BOARD FOR CORRECTION.
7. THE VEHICLE MUST BE COVERED BY MOTOR VEHICLE INSURANCE AS WELL AS PERSONAL LIABILITY INSURANCE



GAZETTE

REGION: ALL

GAZETTE PRINT DATE :

GAZETTE EXPIRY DATE:

<p>1) APP0038205</p> <p>2) JUGERNATH NIRESH ID NO. 7506215064089</p> <p>3) 81 MARIANRIDGE DRIVE CAVERSHAM GLEN PINETOWN 3610</p> <p>4) APPLICANT TYPE : NORMAL TRANSFER</p> <p>5) 1 x 11 (SEATED) STANDING CAPACITY IS STILL TO BE ACQUIRED</p>	<p>GAZETTE NUMBER: LGKZNG112-2015-FEB</p>
<p>6.1.1.1</p>	<p>1.1 FORWARD ROUTE NO.1.</p> <p>FROM RANK NO.44B, SOUTH SIDE OF ALICE STREET AND MARKET ROAD CORNER TO RANK NO.44D IN POINT ROAD AT FISHER STREET OR TO RANK 44C IN POINT ROAD AT SOUTHAMPTON STREET.</p> <p>ALONG ALICE STREET, INTO OLD FORT ROAD, LEFT INTO – [NMR AVENUE OR STANGER STREET] – RIGHT INTO SOMTSEU ROAD, RIGHT INTO BRICKHILL ROAD/PLAYFAIR ROAD, RIGHT INTO OLD FORT ROAD, LEFT INTO BRICKHILL ROAD, INTO POINT ROAD, INTO RANK 44D ON POINT ROAD AT FISHER STREET OR PROCEED TO RANK 44C ON POINT ROAD AT SOUTHAMPTON STREET.</p> <p>1.2 FORWARD ROUTE NO.2.</p> <p>FROM RANK 44A, SOUTH SIDE OF LEOPOLD STREET BEFORE MARKET ROAD TO RANK 44D IN POINT ROAD AT FISHER STREET OR TO RANK 44C IN POINT ROAD AT SOUTHAMPTON STREET.</p> <p>INTO MARKET ROAD, LEFT INTO WEST STREET, RIGHT INTO POINT ROAD INTO RANK 44D ON POINT ROAD AT FISHER STREET OR PROCEED TO RANK 44C IN POINT ROAD AT SOUTHAMPTON STREET. OR</p> <p>1.3. INTO MARKET ROAD, LEFT INTO WEST STREET, LEFT INTO POINT ROAD, INTO BRICKHILL ROAD, RIGHT INTO SOMTSEU ROAD, RIGHT INTO BRICKHILL ROAD/PLAYFAIR ROAD, RIGHT INTO OLD FORT ROAD, LEFT INTO BRICKHILL ROAD, INTO POINT ROAD, INTO RANK 44D ON POINT ROAD AT FISHER STREET OR PROCEED TO RANK 44C ON POINT ROAD AT SOUTHAMPTON STREET.</p>



legiti-mate

GAZETTE

REGION: ALL

GAZETTE PRINT DATE :

GAZETTE EXPIRY DATE:

6.1.1.2 2. RETURN JOURNEY:

2.1 RETURN ROUTE NO.1.

FROM RANK 44D IN POINT ROAD AT FISHER STREET TO RANKS 44A AND 44B.

ALONG POINT ROAD, LEFT INTO PINE STREET, RIGHT INTO RUSSELL STREET, LEFT INTO LEOPOLD STREET, [TO RANK 44A ON LEOPOLD STREET

OR

2.1.1. INTO CANONGATE ROAD, RIGHT INTO WARWICK AVENUE, INTO CENTENARY ROAD, INTO MARKET ROAD, LEFT INTO ALICE STREET, TO RANK 44B ON SOUTH EAST CORNER OF ALICE STREET AND MARKET ROAD.

OR

2.1.2. ALONG POINT ROAD, INTO BRICKHILL ROAD, LEFT INTO SOMTSEU ROAD, LEFT INTO – STANGER STREET, INTO PRINCE ALFRED STREET, RIGHT INTO ORDINANCE ROAD INTO LEOPOLD STREET TO RANK 44A ON LEOPOLD STREET.

OR

2.1.3. FROM SOMTSUE ROAD LEFT INTO NMR AVENUE INTO WALNUT ROAD RIGHT INTO ORDINANCE ROAD – INTO LEOPOLD STREET – TO RANK 44A ON LEOPOLD STREET NEAR BEREIA STATION

OR

2.1.4. LEOPOLD STREET, RIGHT INTO WARWICK AVENUE, INTO CENTENARY ROAD, “U” TURN BEFORE SYDENHAM ROAD BACK INTO CENTENARY ROAD, INTO MARKET ROAD, LEFT INTO ALICE STREET, TO RANK 44B ON SOUTH EAST CORNER OF ALICE STREET AND MARKET ROAD.

2.2 RETURN ROUTE NO.2.

FROM RANK 44C IN POINT ROAD AT SOUTHAMPTON STREET TO RANKS 44A AND 44B.

ALONG POINT ROAD, INTO SHEPSTONE STREET, RIGHT INTO BELL STREET, LEFT INTO PRINCE STREET, INTO GILLESPIE STREET, LEFT INTO WEST STREET - INTO FAREWELL STREET, RIGHT INTO SMITH STREET, RIGHT INTO WARWICK AVENUE.

OR

2.2.1. RIGHT INTO POINT ROAD, INTO BRICKHILL ROAD, LEFT INTO SOMTSEU ROAD, LEFT INTO - STANGER STREET, INTO PRINCE ALFRED STREET.

OR

2.2.2. NMR AVENUE INTO WALNUT ROAD – RIGHT INTO ORDINANCE ROAD, INTO LEOPOLD STREET – TO RANK 44A ON LEOPOLD STREET NEAR BEREIA STATION.

OR

2.2.3. RIGHT INTO WARWICK AVENUE, INTO CENTENARY ROAD, TURN RIGHT BEFORE SYDENHAM ROAD

BACK INTO CENTENARY ROAD, INTO MARKET ROAD, LEFT INTO ALICE STREET, TO RANK 44B ON SOUTH EAST CORNER OF ALICE STREET AND MARKET ROAD.

OR

2.2.4. ALONG POINT ROAD, INTO SHEPSTONE STREET INTO MAZZEPA STREET, RIGHT WINDER STREET, LEFT

INTO POINT ROAD, LEFT INTO PINE STREET, RIGHT INTO RUSSELL STREET, LEFT INTO LEOPOLD STREET

TO RANK 44A ON LEOPOLD STREET NEAR BEREIA STATION -

OR

2.2.5. RIGHT INTO WARWICK AVENUE, INTO CENTENARY ROAD, “U”TURN BEFORE SYDENHAM ROAD BACK INTO CENTENARY ROAD, INTO MARKET ROAD, LEFT INTO ALICE STREET, TO RANK 44B ON SOUTH EAST CORNER OF ALICE STREET AND MARKET ROAD.

NB: PASSENGERS TO BE PICKED UP/DROPPED OFF ALONG THE ROUTE, ONLY AT TAXI STOPS PROVIDED BY THE MUNICIPALITY.

**GAZETTE**

REGION: ALL

GAZETTE PRINT DATE :

GAZETTE EXPIRY DATE. ...

6.1.1.5	ROUTE 5 TUGELA FERRY TO JOHANNESBURG FROM APPROVED RANK IN TUGELA FERRY PASS POMEROY,DUNDEE PASS NEW CASTLE PASS VOLKSRUST, STANDERTON PASS BALFOUR INTO HEIDELBURG INTO N3 PROCEED TO JOHANNESBURG TAXI RANK OFFLOAD, LOAD AND RETURN ALONG THE FORWARD ROUTE IN RESERVE.
---------	--



GAZETTE

REGION: ALL

GAZETTE PRINT DATE : 1

GAZETTE EXPIRY DATE: (

1)	APP0037972	GAZETTE NUMBER: LGKZNG113-2015-FEB
2)	BL MAGUBANE ID NO. 8609035832088	
3)	W 482 UMLAZI TOWNSHIP UMLAZI 4066	
4)	APPLICANT TYPE : DECEASED TRANSFER	
5)	1 x 15 (SEATED) STANDING CAPACITY IS STILL TO BE ACQUIRED	
6.1.1.1	ROUTE 1 MAPHEPHETHENI TO DURBAN FROM APPROVED TAXI RANK IN MAPHEPHETHENI (MBEJE STORE) ON D1504 LEFT INTO P718, RIGHT TURN INTO P100, RIGHT TURN INTO M27/P93, LEFT TURN INTO MR93/M25 (KWAMASHU HIGHWAY), INTO NORTH COAST ROAD, INTO UMGENI ROAD, INTO SOLDIER WAY ROAD AND PROCEED INTO SOLDIER WAY TAXI RANK. ALTERNATIVELY UMGENI ROAD, RIGHT INTO LEOPOLD STREET, RIGHT INTO WARWICK AVENUE, RIGHT INTO ALICE STREET, RIGHT INTO SOLDIERS WAY ROAD AND PROCEED INTO SOLDIERS WAY TAXI RANK. ALTERNATIVELY FROM KWAMASHU HIGHWAY (M25), TURN RIGHT INTO N2, LEFT INTO N3 EAST BOUND, LEFT INTO OLD DUTCH ROAD, INTO ALICE STREET RIGHT INTO SOLDIERS WAY TAXI RANK.	
6.1.1.2	OPHISWENI TO DURBAN FROM APPROVED TAXI RANK IN OPHISWENI ON UMYEKA ROAD (A3802) LEFT INTO D1504 LEFT INTO P718 RIGHT INTO P100 RIGHT INTO M27/P93 LEFT INTO MR93/M25 (KWAMASHU HIGHWAY), INTO NORTH COAST ROAD INTO UMGENI ROAD RIGHT INTO LEOPOLD STREET RIGHT INTO WARWICK AVENUE RIGHT INTO ALICE STREET RIGHT INTO SOLDIERS WAY ROAD AND PROCEED INTO SOLDIERS WAY TAXI RANK. ALTERNATIVELY FROM KWAMASHU HIGHWAY (M25) TURN RIGHT INTO N2, LEFT INTO N3 EAST BOUND LEFT INTO OLD DUTCH ROAD INTO ALICE STREET RIGHT INTO SOLDIERS WAY ROAD AND PROCEED INTO SOLDIERS WAY TAXI RANK.	
6.1.1.3	VUTHA TO DURBAN FROM APPROVED TAXI RANK IN KWAVUTHA STORE ALONG VUTHA ROAD (A3796) LEFT TURN INTO P718 RIGHT INTO P100 LEFT INTO MR93/M25 (KWAMASHU HIGHWAY) INTO NORTH COAST ROAD INTO UMGENI ROAD RIGHT INTO LEOPOLD STREET RIGHT INTO WARWICK AVENUE RIGHT INTO ALICE STREET RIGHT INTO SOLDIERS WAY ROAD AND PROCEED INTO SOLDIERS WAY TAXI RANK. ALTERNATIVELY FROM KWAMASHU HIGHWAY (M25) TURN RIGHT INTO N2 LEFT INTO N3 EAST BOUND INTO OLD DUTCH ROAD INTO ALICE STREET RIGHT INTO SOLDIERS WAY ROAD AND PROCEED INTO SOLDIERS WAY TAXI RANK	
6.1.1.4	4. ODADENI TO DURBAN FROM APPROVED TAXI RANK IN ODADENI ROAD (A3798) RIGHT INTO P718 RIGHT INTO P100 RIGHT INTO M27/P23, LEFT INTO MR93/M25 (KWAMASHU HIGHWAY) INTO NORTH COAST ROAD INTO UMGENI ROAD RIGHT INTO LEOPOLD STREET RIGHT INTO WARWICK AVENUE RIGHT INTO ALICE STREET RIGHT INTO SOLDIERS WAY ROAD AND PROCEED INTO SOLDIERS TAXI RANK. ALTERNATIVELY FROM KWAMASHU HIGHWAY (M25) TURN RIGHT INTO N2 LEFT INTO N3 EAST BOUND LEFT INTO OLD DUTCH INTO ALICE STREET RIGHT INTO SOLDIERS WAY ROAD AND PROCEED INTO SOLDIERS WAY TAXI RANK.	



GAZETTE

REGION: ALL

GAZETTE PRINT DATE :

GAZETTE EXPIRY DATE:

6.1.1.5	5. MAPHEPHETHENI TO PINETOWN FROM APPROVED TAXI RANK IN MAPHEPHETHENI (MBEJE STORE) ON D1504, RIGHT INTO P718, RIGHT TURN INTO (P259) INTO FISCHER ROAD, RIGHT INTO M33/INANDA ROAD, LEFT INTO OLD MAIN ROAD IN HILLCREST (DROP-OFF AND PICK -UP) LEFT INTO M13, LEFT INTO OLD MAIN ROAD, RIGHT INTO ANDERSON ROAD AND PROCEED INTO ANDERSON ROAD TAXI RANK.
6.1.1.6	6. MAPHEPHETHENI TO INANDA FROM APPROVED TAXI RANK IN INANDA TAXI RANK (EMTSHEBHENI) INTO M27/P93, LEFT INTO P100 LEFT INTO P718 RIGHT INTO D1504 AND PROCEED INTO MAPHEPHETHENI TAXI RANK (MBEJE STORE)



GAZETTE

REGION: ALL

GAZETTE PRINT DATE :

GAZETTE EXPIRY DATE:

1) APP0038083 GAZETTE NUMBER: LGKZNG113-2015-FEB

2) LK KHUMALO ID NO. 5605160546082

3) P O BOX 8004
EMPANGENI
3910

4) APPLICANT TYPE : DECEASED TRANSFER

5) 1 x 15 (SEATED) STANDING CAPACITY IS STILL TO BE ACQUIRED

6.1.1.1	<p>ROUTE 1. FROM NGWELEZANE TO EMPANGENI & EMPANGENI RAIL</p> <p>FROM NGWELEZANE INTO NGWELEZANE ROAD TURN LEFT INTO TANNER ROAD AND TURN RIGHT INTO RANK B AND RETURN OR PROCEED TO TANNER ROAD AND TURN RIGHT THEN TURN LEFT INTO MAIN ROAD (ESHOWE ROAD) AND LEFT INTO FRANK BULL AND RIGHT INTO OLD MAIN ROAD TURN RIGHT OXLAND ROAD TO MAXWELL ROAD AND TURN LEFT INTO LOT 63 OR PROCEED TO COMMERCIAL ROAD AND TURN RIGHT THEN LEFT INTO UNION STREET TO NPA (WAR MEMMORIAL HOSPITAL) AND LEFT INTO UKHULA STREET TURN RIGHT INTO BIYELA STREET AND LEFT INTO MAXWELL STREET AND TURN LEFT INTO SMITH STREET AND RIGHT TO COMMERCIAL ROAD OR TURN LEFT FROM NGWELEZANE INTO WESTERN BY PASS MR 166 (MELMOTH ROAD) AND PROCEED TO UKHULA STREET OR TURN RIGHT INTO MAIN ROAD R34 (ESHOWE ROAD) AND TURN LEFT INTO MAXWELL STREET AND RETURN OR FROM NGWELEZANE ROAD TURN LEFT INTO DUNFORD ROAD AND TURN LEFT INTO GEMIN ROAD AND LEFT INTO SIGMA CRESCENT PROCEED TO GEMIN ROAD TURN LEFT TO DUNFORD ROAD AND TURN RIGHT INTO PRESIDENT SWART AND LEFT INTO MAIN ROAD OR TURN LEFT INTO PRESIDENT SWART TURN RIGHT INTO DUNN ROAD AND LEFT OR RIGHT TO FRANK BULL.</p>
6.1.1.2	<p>ROUTE 3. NGWELEZANE TO KWADLANGEZWA</p> <p>FROM NGWELEZANE INTO NGWELEZANE ROAD TURN RIGHT INTO (OLD N3) R102 TURN RIGHT INTO UNIVERSITY PARK AND RETURN.</p>
6.1.1.3	<p>ROUTE 2. NGWELEZANE TO RICHARDSBAY</p> <p>FROM NGWELEZANE INTO NGWELEZANE ROAD LEFT INTO TANNER AND RIGHT INTO MAIN ROAD R34 (JOHN ROSS HIGHWAY) TURN LEFT INTO GELEIRGANG AND TURN INTO ALLUMINA ALLE TO CHACKLINE TURN RIGHT INTO GUIDEN GRACHT TURN LEFT INTO BULLION BOULAVARD TURN LEFT OR RIGHT INTO CBD AND RETURN PROCEED TO JOHN ROSS HIGHWAY BY KRUGER RANDAND TURN RIGHT INTO R34 (MTUBA ROAD) TURN RIGHT ALKAN STRAND (BEACHES) AND RETURN.</p>



GAZETTE

REGION: ALL

GAZETTE PRINT DATE :

GAZETTE EXPIRY DATE:

1) APP0038091	GAZETTE NUMBER: LGKZNG113-2015-FEB
2) WT PHILI ID NO. 7904275678080	
3) 597 MTHWALI STREET NAZARETH 3610	
4) APPLICANT TYPE : NORMAL TRANSFER	
5) 1 x 13 (SEATED) STANDING CAPACITY IS STILL TO BE ACQUIRED	
6.1.1.1	<p>1. NAZARETH TO DURBAN</p> <p>FORWARD ROUTE: FROM NAZARETH INTO WILSON DRIVE, RIGHT INTO IFABA DRIVE, LEFT INTO WINSTON CHURCHILL DRIVE, RIGHT INTO CAVERSHAM, RIGHT INTO THE M13, INTO THE N3, ALONG THE N3, LEFT INTO AN OFF-RAMP TO BEREA ROAD NORTH, ALONG SOLDIER'S WAY, RIGHT INTO PINE STREET, ALONG PINE STREET, AND PROCEED TO THE TAXI RANK ALLOCATED BY THE MUNICIPALITY.</p> <p>RETURN ROUTE: FROM AN APPROVED TAXI RANK, ALONG THE N3, INTO THE M13, LEFT INTO AN OFF-RAMP TO M7, LEFT INTO UNDERWOOD ROAD, LEFT INTO CAVERSHAM, LEFT INTO WINSTON CHURCHILL DRIVE, RIGHT INTO FRARA DRIVE, LEFT INTO WILSON DRIVE, AND PROCEED TO NAZARETH.</p>
6.1.1.2	<p>2. NAZARETH TO PINETOWN</p> <p>FORWARD ROUTE: FROM NAZARETH, INTO WILSON DRIVE, LEFT INTO ACACIA ROAD, INTO MARIAN RIDGE DRIVE, RIGHT INTO CAVERSHAM, LEFT INTO CREAK STREET, INTO VOORTREKKER STREET, RIGHT INTO MARIANHILL ROAD, RIGHT INTO FORRESTER ROAD, LEFT INTO CROMPTON STREET, LEFT INTO DALES AVENUE, INTO PINETOWN RANK IN THE VICINITY OF MOODIE, HILL AND ANDERSON ROAD.</p> <p>2.1 PINETOWN TO NAZARETH AND ISLAND VIA ASHLEY</p> <p>RETURN ROUTE 1 FROM PINETOWN TAXI RANK, INTO DALES AVENUE, RIGHT INTO CROMPTON STREET, RIGHT INTO FORREST ROAD, LEFT INTO MARIANHILL ROAD, LEFT INTO VOORTREKKER STREET, INTO PROMET SCHOOL AND RETURN ALONG VOORTREKKER STREET, LEFT INTO MARIANHILL ROAD, LEFT INTO RICHMOND ROAD (M1), LEFT INTO SEVENTH AVENUE, RIGHT INTO ADAMS ROAD, RIGHT INTO MARIAN RIDGE DRIVE, LEFT INTO HOLZNER ROAD, RIGHT INTO RUDLOFF ROAD, AND PROCEED TO ISLAND.</p> <p>RETURN ROUTE 2 FROM PINETOWN TAXI RANK, INTO DALES AVENUE, RIGHT INTO CROMPTON STREET, INTO CAVERSHAM, RIGHT INTO MARIAN RIDGE DRIVE, LEFT INTO AZALEA ROAD, RIGHT INTO JAMES HERBERT ROAD, LEFT INTO MARIAN RIDGE DRIVE, LEFT INTO HOLZNER ROAD, RIGHT INTO RUDLOFF ROAD, LEFT INTO STREICHER PLACE, LEFT INTO PFANNER ROAD, RIGHT INTO SAUTER DRIVE, RIGHT INTO JAMES HERBERT DRIVE, RIGHT INTO ACACIA ROAD, INTO WILSON ROAD AND PROCEED TO NAZARETH.</p> <p>RETURN ROUTE 3 FROM PINETOWN TAXI RANK, INTO DALES AVENUE, RIGHT INTO CROMPTON STREET, INTO CAVERSHAM, LEFT INTO WINSTON CHURCHILL DRIVE, RIGHT INTO MERRIFIELD ROAD, LEFT INTO JELICO STREET, RIGHT INTO BLLENHEIM ROAD, INTO BRENT ROAD, VIA TRAFALGAR CIRCLE, MOSLEY PARK, BACK ALONG BRENT ROAD, INTO BLLENHEIM ROAD, LEFT INTO JELICO STREET, LEFT INTO MERRIFIELD ROAD, RIGHT INTO COLLINS ROAD, LEFT INTO LESTER ROAD, LEFT INTO FRARA DRIVE, RIGHT INTO WILSON DRIVE, AND PROCEED TO NAZARETH.</p>



GAZETTE

REGION: ALL

GAZETTE PRINT DATE :

GAZETTE EXPIRY DATE:

6.1.1.3	<p>3. NAZARETH TO WESTMEAD AND RETURN: FROM NAZARETH INTO WILSON DRIVE, LEFT INTO ACACIA ROAD, INTO MARIAN RIDGE DRIVE, RIGHT INTO ADAMS ROAD, LEFT INTO SEVENTH AVENUE, RIGHT INTO RICHMOND ROAD (M1), LEFT INTO WESTMEAD ROAD, RIGHT INTO CIRCUIT ROAD, RIGHT INTO LARK ROAD, LEFT INTO ALEXANDER ROAD, LEFT INTO TAFFORD ROAD, LEFT INTO HILLCLIMB ROAD, RIGHT INTO MONZA ROAD, RIGHT INTO MONTE CARLO ROAD, RIGHT INTO LEEUKOP ROAD, RIGHT INTO GOODWOOD ROAD, INTO HILLCLIMB ROAD, INTO TRAFFORD ROAD, LEFT INTO GILLITS ROAD, RIGHT INTO RICHMOND ROAD, LEFT INTO SEVENTH AVENUE, RIGHT INTO ADAMS ROAD, LEFT INTO MARIAN RIDGE DRIVE, INTO ACACIA ROAD, RIGHT INTO WILSON DRIVE, AND PROCEED TO NAZARETH.</p>
6.1.1.4	<p>4. NAZARETH TO NEW GERMANY VIA PINESIDE AND RETURN: (AMENDMENTS) FROM NAZARETH INTO WILSON DRIVE, LEFT INTO FRARA DRIVE, LEFT INTO LESTER ROAD, RIGHT INTO MARITZ ROAD, RIGHT INTO CAVERSHAM, INTO CROMPTON STREET - {RIGHT INTO OLD MAIN ROAD, LEFT INTO ESCOM ROAD, RIGHT INTO CHALSEA AVENUE, LEFT INTO REGENT STREET, LEFT INTO SHEPSTONE ROAD, RIGHT INTO CROMPTON STREET} -OR- {LEFT INTO SHEPSTONE ROAD, RIGHT INTO REGENT STREET, RIGHT INTO CHALSEA AVENUE, LEFT INTO ESCOM ROAD, RIGHT INTO OLD MAIN ROAD, LEFT INTO CROMPTON STREET} - INTO CAVERSHAM, LEFT INTO MARITZ ROAD, LEFT INTO LESTER ROAD, RIGHT INTO FRARA DRIVE, RIGHT INTO WILSON DRIVE, INTO NAZARETH.</p>
6.1.1.5	<p>5. NAZARETH TO MONASTRY (ST. MARY'S HOSPITAL): (AMENDMENTS)</p> <p>FORWARD ROUTE: FROM NAZARETH ALONG MKHIZE ROAD, INTO WILSON DRIVE, LEFT INTO ACACIA ROAD, LEFT INTO JAMES HERBERT ROAD, LEFT TO SAUTER DRIVE, RIGHT INTO RUDLOFF ROAD, LEFT INTO HOLZNER ROAD, INTO MARIANHILL ROAD, INTO ABBOT FRANCIS ROAD, AND PROCEED TO ST. MARY'S HOSPITAL.</p> <p>RETURN ROUTE: FROM ST. MARY'S HOSPITAL, ALONG ABBOT ROAD, INTO MARIANHILL ROAD, RIGHT INTO HOLZNER ROAD, RIGHT INTO RUDLOFF ROAD, LEFT INTO SAUTER DRIVE, RIGHT INTO JAMES HERBERT ROAD, RIGHT INTO ACACIA ROAD, RIGHT INTO WILSON DRIVE, INTO MKHIZE ROAD, AND PROCEED TO NAZARETH.</p>



GAZETTE

REGION: ALL

GAZETTE PRINT DATE :

GAZETTE EXPIRY DATE:

<p>1) APP0038094</p> <p>2) JP DLAMINI ID NO. 4306220254087</p> <p>3) 27 CHESTER ROAD MALVERN 4093</p> <p>4) APPLICANT TYPE : DECEASED TRANSFER</p> <p>5) 1 x 15 (SEATED) STANDING CAPACITY IS STILL TO BE ACQUIRED</p>	<p>GAZETTE NUMBER: LGKZNG113-2015-FEB</p>
<p>6.1.1.1</p>	<p>ROUTE 1 NTUZUMA TO DURBAN</p> <p>1.1 FROM ITHENDELE DRIVE TAXI RANK NEAR KWANOZAZA SHOPPING CENTRE ALONG ANY OF ROUTES (S) 1 TO 4 ABOVE INTO NTUZUMA ACCESS ROAD RIGHT INTO KWAMASHU HIGHWAY (M25) INTO NORTH COAST ROAD INTO UMGENI ROAD (PROCEED TO SOLDIER'S WAY AND TO SOLDIER'S WAY TAXI RANK OR RIGHT INTO LEOPOLD STREET STREET RIGHT INTO WARWICK AVENUE INTO CENTENARY ROAD AND PROCEED TO CENTENARY ROAD TAXI RANK) RESTRICTION (NO PICKING UP NO FORWARD LEG ALONG UMGENI ROAD AND NO SETTING DOWN ON RETURN LEG ALONG UMGENI ROAD.</p> <p>1.2 FROM ITHENDELE DRIVE TAXI RANK NEAR KWANOZAZA SHOPPING CENTRE ALONG ANY OF THE INNER CIRCLE ROUTES WITHIN NTUZUMA AS PER ROUTES 1 TO 4 ABOVE INTO KWAMASHU HIGHWAY (M25) RIGHT INTO THE N2 LEFT INTO INANDA ROAD (M21) INTO SEA COW LAKE ROAD RIGHT INTO NORTH COAST ROAD AND PROCEED TO THE END POINTS AS IN 1.1 ABOVE.</p> <p>1.3 FROM THE STATING POINT IN 1.1 ABOVE INTO KWAMASHU HIGHWAY (M25) RIGHT INTO THE N2 LEFT INTO INANDA ROAD (M21) OFF RAMP LEFT INTO UMGENI ROAD (M19) ALONG UMGENI ROAD AND PROCEED TO THE END POINTS AS IN 1.1</p> <p>1.4 FROM THE STARTING POINT IN 1.1 ABOVE INTO KWAMASHU HIGHWAY RIGHT INTO THE N2 ALONG THE N2 LEFT INTO THE N3 ALONG THE N3 INTO OLD DUTCH ROAD (LEFT INTO CENTENARY ROAD AND PROCEED TO CENTENARY ROAD TAXI RANK OR INTO ALICE STREET RIGHT INTO SOLDIER'SWAY AND PROCEED TO SOLDIER'S WAY TAXI RANK.</p> <p>1.5 FROM THE STARTING POINT IN 1.1 ABOVE INTO KWAMASHU HIGHWAY (M25) INTO NORTH COAST ROAD INTO UMGENI ROAD LEFT INTO ARGYLE ROAD RIGHT INTO BRICKHILL ROAD INTO POINT ROAD RIGHT INTO BAY TERRACE RIGHT INTO STANGER STREET LEFT INTO ORDNANCE ROAD LEFT INTO SOLDIER'S WAY RIGHT INTO QUEEN STREET RIGHT INTO FIELD STREET AND PROCEED TO SOLDIER'S WAY TAXI RANK OR INTO LEOPOLD STREET RIGHT INTO WARWICK AVENUE INTO CENTENARY ROAD AND PROCEED TO CENTENARY ROAD TAXI RANK)RESTRICTION (NO PICKING UPON FORWARD LEG ALONG UMGENI ROAD AND NO SETTING DOWN ON RETURN LEG ALONG UMGENI ROAD)</p>
<p>6.1.1.2</p>	<p>ROUTE 2 NTUZUMA TO PINETOWN</p> <p>2.1 FROM THE STARTING POINT ON ITHENDELE DRIVE NEAR KWANOZAZA SHOPPING CENTRE ALONG ANY OF THE INNER CIRCLE ROUTES 1 TO 4 WITHIN NTUZUMA TOWNSHIP ALONG ITHENDELE DRIVE LEFT INTO NTUZUMA ACCEDD ROAD RIGHT INTO KWAMASHU HIGHWAY (M25) TURN RIGHT INTO THE N2 ALONG THE N2 LEFT INTO INANDA ROAD (M21) OFF RAMP RIGHT INTO UMGENI ROAD (M19) INTO ST JOHNS AVENUE RIGHT INTO OLD MAIN ROAD LEFT INTO MOODIE STREET RIGHT INTO HILL STREET AND PROCEED TO THE END POINT ON HILL STREET.</p> <p>2.2 FROM THE STARTING POINT ABOVE ALONG THE ROUTES INDICATED ABOVE RIGHT INTO THE N2 ALONG THE N2 INTO THE N3 INTO THE M13 RIGHT INTO OLD MAIN ROAD RIGHT INTO MOODIE STREET RIGHT INTO HILL STREET AND PROCEED TO THE END POINT ON HILL STREET.</p> <p>2.3 FROM THE STARTING POINT ABOVE ALONG THE ROUTES INDICATED ABOVE RIGHT INTO UMGENI ROAD (M19) ALONG THE M19 RIGHT INTO OTTO VOLEK ROAD LEFT INTO SHEPSTONE ROAD LEFT INTO REGENT STREET RIGHT INTO CHELSEA AVENUE LEFT INTO CHELSEA AVENUE LEFT INTO ESCOM ROAD RIGHT INTO OLD MAIN ROAD RIGHT INTO TRAFFORD ROAD LEFT INTO HILLCLIMB ROAD LEFT INTO KYALAMI ROAD INTO CIRCUIT ROAD LEFT INTO MALCOLM ROAD LEFT INTO ALBERT ROAD LEFT INTO ALEXANDER ROAD LEFT INTO OLD MAIN ROAD RIGHT INTO MOODIE STREET RIGHT INTO HILL STREET AND PROCEED TO THE TAXI RANK ON HILL STREET.</p>



GAZETTE

REGION: ALL

GAZETTE PRINT DATE :

GAZETTE EXPIRY DATE:

1) APP0038136 2) NT SHOBEDE ID NO. 8003156086080 3) P O BOX 101336 RICHARDS BAY 3900 4) APPLICANT TYPE : NORMAL TRANSFER 5) 1 x 13 (SEATED) STANDING CAPACITY IS STILL TO BE ACQUIRED		GAZETTE NUMBER: LGKZNG113-2015-FEB
6.1.1.1	ROUTE 1. FROM SOKHULU TAXI RANK INTO ZM 350, TURN RIGHT TO N2-R102 TO MTUBATUBA TAXI RANK DIRECT AND RETURN.	
6.1.1.2	ROUTE 2. FROM SOKHULU TAXI RANK INTO ZM 350, CONTINUE WITH ZM 350 AND CROSS N2 R102 TO KWA-MBONAMBI TAXI RANK, DIRECT AND RETURN	
6.1.1.3	ROUTE 3. FROM SOKHULU TAXI RANK INTO ZM350, TURN LEFT TO P515, CONTINUE WITH P515, JOIN WITH D1559, TURN RIGHT INTO RBM ROAD, CONTINUE WITH P515, VIA MEERENSEE, DROP PASSENGERS ONLY, ANGLERS ROD, RIGHT TO JOHN ROSS PARKWAY R34 TO CBD TAXI RANK, RICHARDSBAY, DIRECT AND RETURN	
6.1.1.4	ROUTE 4. FROM SOKHULU TAXI RANK INTO ZM350, LEFT TO P515, RIGHT TO RBM ROAD, VIA MEERENSEE, DROP PASSENGERS ONLY, ANGLERS ROD, CONTINUE WITH R34 TO EMPANGENI, A-RANK, DIRECT AND RETURN	



GAZETTE

REGION: ALL

GAZETTE PRINT DATE :

GAZETTE EXPIRY DATE:

<p>1) APP0038137</p> <p>2) VP NTSHANGASE ID NO. 8003265078085</p> <p>3) P O BOX 4669 MANDENI 4490</p> <p>4) APPLICANT TYPE : NORMAL TRANSFER</p> <p>5) 1 x 15 (SEATED) STANDING CAPACITY IS STILL TO BE ACQUIRED</p>	<p>GAZETTE NUMBER: LGKZNG113-2015-FEB</p>
<p>6.1.1.1</p>	<p>EXISTING AUTHORITY IN THE CURRENT ROUTE NETWORK</p> <p>ROUTE: 3</p> <p>MANDINI TAXI RANK TO MELMOTH TAXI RANK. FROM MANDINI TAXI RANK USE THE OUTWARD ROUTES AS STATED IN ROUTE 2 ABOVE THEN ALONG R66/ R34 MELMOTH BECOMING PIET RETIEF STREET TURN RIGHT INTO VICTORIA STREET AND THEN TURN LEFT INTO MELMOTH TAXI RANK.</p> <p>REVERSE ROUTE. FROM MELMOTH TAXI RANK TURN RIGHT INTO VICTORIA STREET AND LEFT INTO PIET RETIEF STREET BECOMING R66 PROCEED ALONG BACKWARDS TO THE STARTING POINT USING THE SAME FORWARD ROUTE.</p>
<p>6.1.1.2</p>	<p>ROUTE: 4</p> <p>MANDINI TAXI RANK TO ULUNDI TAXI RANK. FROM MANDINI TAXI RANK USE THE OUTWARD ROUTES AS STATED IN ROUTE 2 ABOVE THEN ALONG R66/ R34 BECOMING R66 WHICH CHANGES INTO KING DINIZULU HIGHWAY IN ULUNDI TURN RIGHT INTO PRINCESS MAGOGO STREET THEN LEFT INTO ULUNDI TAXI RANK</p> <p>REVERSE ROUTE. FROM ULUNDI TAXI RANK TURN RIGHT INTO PRINCESS MAGOGO STREET THEN LEFT INTO KING DINIZULU HIGHWAY BECOMING R66 THEN DRIVE BACKWARDS ALONG THE SAME FORWARD ROUTE.</p>
<p>6.1.1.3</p>	<p>ROUTE: 5</p> <p>MANDINI TAXI RANK TO NONGOMA TAXI RANK. FROM MANDINI TAXI RANK USE THE OUTWARDS ROUTES AS STATED IN ROUTE 2 ABOVE THEN ALONG R66 BECOMING KING DINIZULU HIGHWAY IN ULUNDI WHICH CHANGES BACK TO R66 AFTER PASSING ULUNDI, THEN IN NONGOMA STILL ALONG THE SAME ROUTE TURN LEFT INTO NONGOMA TAXI RANK.</p> <p>REVERSE ROUTE. FROM NONGOMA TAXI RANK TURN RIGHT INTO R66 THEN PROCEED STRAIGHT TO THE STARTING POINT USING THE SAME FORWARD ROUTE.</p>



legiti-mate

GAZETTE

REGION: ALL

GAZETTE PRINT DATE :

GAZETTE EXPIRY DATE:

6.1.1.4	<p>ROUTE: 2</p> <p>MANDINI TAXI RANK TO ESHOWE TAXI RANK: FROM MANDINI TAXI RANK TURN LEFT INTO ROAD NO.P459 BECOMING WHITE STREET AT ISITHEBE WHICH ALSO CHANGES INTO ROAD NO.P265, PROCEED ALONG AND TURN LEFT AND JOIN R102.TURN LEFT AND PROCEED ALONG R66, TURN LEFT INTO ROAD NO.P323 BECOMING JOHN ROSS HIGHWAY THEN RIGHT INTO OSBORNE ROAD AND INTO A ROAD WHICH LEADS TO ESHOWE TAXI RANK.</p> <p>ALTERNATIVE ROUTE: FROM MANDINI TAXI RANK TURN RIGHT INTO ROAD NO.459 TURN LEFT INTO ROAD NO. 258 PROCEED STRAIGHT AND TURN LEFT INTO R102 THEN DRIVE ALONG AS STATED ABOVE TO THE FINAL DESTINATION.</p> <p>ALTERNATIVELY: DRIVE ALONG ROAD NO.258 AND TURN LEFT INTO N2 FREE WAY THEN LEFT INTO R66 ESHOWE DIRECTION AND PROCEED ALONG R66 THEN LEFT TURN INTO KANGELA ROAD AND LEFT TURN IN TO MANGOSUTHU BUTHELEZI DRIVE AND LEFT INTO OSBORNE ROAD THEN RIGHT INTO A ROAD WHICH LEADS TO ESHOWE TAXI RANK.</p> <p>REVERSE ROUTE: FROM ESHOWE TAXI RANK TURN LEFT INTO MAIN ROAD THEN RIGHT INTO JOHN ROSS HIGHWAY BECOMING ROAD NO.P323 AND THEN DRIVE BACKWARDS USING THE SAME FORWARD ROUTE OR FROM JOHN ROSS HIGHWAY PROCEED INTO OSBORNE ROAD, THEN RIGHT INTO MANGOSUTHU BUTHELEZI DRIVE AND RIGHT INTO KANGELA ROAD THEN RIGHT INTO R66 AND DRIVE BACKWARDS USING THE SAME FORWARD ROUTE.</p>
6.1.1.5	<p>EXISTING AUTHORITY IN THE CURRENT ROUTE NETWORK</p> <p>ROUTE 10 UNIVERSITY PARK TO REKENS/ ISITHEBE, SUNDUMBILI TO ISITHEBE INDUSTRIAL AREA. FROM MANDINI TAXI RANK DRIVE ALONG AS DETAILED IN ROUTE 2 ABOVE THEN AT ISITHEBE TURN LEFT INTO BLUE STREET THEN GO ALONG GREEN STREET THEN DRIVE ALONG ALL THE MAIN STREETS SUCH AS YELLOW STREET , BROWN STREET, ORANGE STREET AND RED STREET.</p> <p>REVERSE ROUTE. FROM AGREED UPON PICK-UP POINTS IN ISITHEBE INDUSTRIAL AREA DRIVE ALONG ALL MAIN STREETS BACK TO THE STARTING POINT USING THE SAME FORWARD ROUTE.</p>



GAZETTE

REGION: ALL

GAZETTE PRINT DATE :

GAZETTE EXPIRY DATE:

6.1.1.6	<p>EXISTING AUTHORITY IN THE CURRENT ROUTE NETWORK</p> <p>ROUTE: 6</p> <p>MANDINI TAXI RANK TO MTUBATUBA TAXI RANK. FROM MANDINI TAXI RANK USE THE OUTWARD ROUTES MENTIONED IN ROUTE 2 ABOVE THEN ALONG ROAD NO. 258 TURN LEFT AND PROCEED ALONG N2 FREE WAY. DRIVE ALONG N2 AND AFTER PASSING KWAMSANE TOWNSHIP TURN RIGHT INTO ROAD NO.P237/ R618 PROCEED ALONG THEN TURN LEFT INTO RIVERVIEW ROAD AND THEN RIGHT INTO INYATHI ROAD RIGHT AGAIN INTO INKOSI MTUBATUBA ROAD THEN PROCEED STRAIGHT TO THE TAXI RANK.</p> <p>REVERSE ROUTE. FROM MTUBATUBA TAXI RANK DRIVE ALONG INKOSI MTUBATUBA ROAD THE TURN LEFT INTO INYATHI ROAD AND THEN DRIVE BACKWARDS USING THE SAME FORWARD ROUTE.</p>
6.1.1.7	<p>ROUTE: 7</p> <p>MANDINI TAXI RANK TO EMPANGENI TAXI RANK. FROM MANDINI TAXI RANK EITHER DRIVE ALONG ROAD NO.P459 THEN JOIN ROAD NO.258 TOWARDS R102 NORTHWARDS OR DRIVE ALONG ROAD NO.P459 BECOMING WHITE STREET AT ISITHEBE AND PROCEED ALONG AS DETAILED ABOVE IN ROUTE 2 TOWARDS R102,AT EMPANGENI R102 BECOMES GRANTHAM HIGHWAY THEN TURN RIGHT TOWARDS FOURTH AVENUE CIRCLE THEN LEFT AND DRIVE ALONG TANNER ROAD THEN RIGHT INTO A DRIVE-WAY WHICH LEADS TO EMPANGENI TAXI RANK A AND FINALLY LEFT INTO A LONG DISTANCE TAXI RANK.</p> <p>REVERSE ROUTE. FROM EMPANGENI TAXI RANK JOIN TANNER ROAD THEN TURN LEFT AND DRIVE INTO FOURTH AVENUE CIRCLE AND PROCEED ALONG R102, USE THE SAME FORWARD ROUTE TO DRIVE BACK TO THE STARTING POINT.</p>
6.1.1.8	<p>ROUTE 14</p> <p>FROM MANDINI TAXI RANK TO EMPANGENI TAXI RANK, TURN RIGHT FROM MANDINI ROBOT, TURN LEFT INTO R102 (N2), TURN RIGHT USING TANNER ROAD TO EMPANGENI TAXI RANK DROP OFF AND PICK UP AT THE RANK, BACK TO MANDINI USING THE SAME ROUTE</p>
6.1.1.9	<p>ROUTE: 9</p> <p>EXISTING AUTHORITY IN THE CURRENT ROUTE NETWORK</p> <p>MANDINI TAXI RANK TO STANGER TAXI RANK. FROM MANDINI TAXI RANK MAKE USE OF OUTWARD ROUTES AS DETAILED IN ROUTE 1 ABOVE THEN AT AN INTERSECTION OF R102 AND BLYTHEDALE BEACH IN STANGER TURN RIGHT INTO LINK STREET AND RIGHT AGAIN JOINING BALCOMB STREET THEN LEFT INTO STANGER TAXI RANK.</p> <p>REVERSE ROUTE. FROM STANGER TAXI RANK DRIVE BACKWARDS USING THE SAME FORWARD ROUTE.</p>



legiti-mate

GAZETTE

REGION: ALL

GAZETTE PRINT DATE

GAZETTE EXPIRY DATE

6.1.1.1 0	<p>ROUTE: 8</p> <p>EXISTING AUTHORITY IN THE CURRENT ROUTE NETWORK</p> <p>MANDINI TAXI RANK TO MKUZE TAXI RANK. FROM MANDINI TAXI RANK MAKE USE OF OUTWARDS ROUTES AS DETAILED IN ROUTES 8 & 9 ABOVE, THEN ALONG R102 PROCEED ALONG AS STATED IN ROUTE 14 ABOVE AND ARRIVE AT MKUZE TAXI RANK.</p>
6.1.1.1 1	<p>APPROVED ROUTES MANDINI, SUNDUMBILI & TUGELA TAXI OWNERS ASSOCIATION</p> <p>EXISTING AUTHORITY IN THE CURRENT ROUTE NETWORK</p> <p>ROUTE: 1</p> <p>MANDINI TAXI RANK TO DURBAN. FROM MANDINI TAXI RANK PROCEED ALONG AN OUTWARD ROAD FROM THE RANK THEN TURN RIGHT INTO ROAD NO.P459, DRIVE ALONG THEN TURN LEFT INTO ROAD NO.258 THEN PROCEED ONTO AN ON RAMP TO R102, TURN LEFT SOUTHWARDS ALONG R102.AT STANGER TURN LEFT INTO BLYTHEDALE BEACH DRIVE ALONG R74 AND THEN JOIN INTO N2 FREEWAY. PROCEED ALONG N2 FREEWAY AND TURN LEFT AT UMHLENGA INTO M41 LEFT INTO M4, THEN PROCEED TOWARDS THE CITY CENTRE ALONG M4 AND TURN RIGHT INTO M17W ARGYLE ROAD THEN LEFT INTO R102 UMGENI ROAD. PROCEED ALONG AND TURN RIGHT INTO LEOPOLD STREET THEN LEFT MARKET ROAD AND THEN JOIN WILLIAMS ROAD. TURN RIGHT INTO SMITH STREET THEN RIGHT INTO WARWICK AVENUE. RIGHT INTO ALICE STREET AND THEN LEFT INTO ALBERT STREET AND PARK ON THE RIGHT INTO THE TEACHER'S CENTRE TAXI RANK.</p> <p>ALTERNATIVE ROUTE: FROM MANDINI TAXI RANK PROCEED AS STATED ABOVE IN ROUTE 1.ALONG ROAD NO.258 TURN RIGHT INTO N2 FREEWAY DRIVE ALONG AND AT E.B. CLOETE JUNCTION TURN LEFT INTO N3 TOWARDS EAST THEN JOIN OLD DUTCH ROAD BECOMING ALICE STREET THEN RIGHT INTO MARKET ROAD PROCEED ALONG AND DROP OFF PASSENGERS AT BEREA STATION THEN PROCEED ALONG WILLIAMS ROAD AND TURN RIGHT INTO SMIT STREET AND PROCEED AS STATED ABOVE TO THE FINAL DESTINATION.</p> <p>REVERSE ROUTE: FROM TEACHER'S CENTRE TAXI RANK EITHER RIGHT INTO UMGENI ROAD TURN RIGHT INTO LEOPOLD STREET AND JOIN CONONGATE ROAD THEN PROCEED STRAIGHT INTO N3 FREEWAY AND DRIVE BACKWARDS USING THE SAME FORWARD ROUTE AS STATED ABOVE OR DRIVE ALONG UMGENI ROAD THEN PROCEED AS STATED IN THE FORWARD ROUTE ABOVE.</p>



GAZETTE

REGION: ALL

GAZETTE PRINT DATE :

GAZETTE EXPIRY DATE: (

1) APP0038138 GAZETTE NUMBER: LGKZNG113-2015-FEB

2) TM MKHIZE ID NO. 6210260734081

3) P O BOX 471
MARGATE
4275

4) APPLICANT TYPE : NORMAL TRANSFER

5) 1 x 13 (SEATED) STANDING CAPACITY IS STILL TO BE ACQUIRED

6.1.1.1 ROUTE 1

ADDINGTON HOSPITAL (RANK 112) TO BEREA ROAD

FROM RANK (112A) ON ERSKINE TERRACE ADDINGTON HOSPITAL, LEFT INTO RUTHERFORD STREET PICK AND DROP, RIGHT INTO GILLESPIE STREET PICK UP DROP, LEFT INTO BOSCOMBE PLACE AND ONTO MONTY NAICKER, PICK UP AND DROP ALONG THE WAY. RIGHT INTO STALWART SIMELANE PICK UP AND DROP OFF, ONTO DAVID WEBSTER, INTO STEVE BIKO ROAD, PICK UP AND DROP OFF. LEFT INTO BOTANIC GARDENS ROAD PICK UP AND DROP OFF, LEFT INTO KING DINIZULU ROAD PICK UP AND DROP OFF. OPPOSITE BEREA CENTRE ON KING DINIZULU ROAD.

RETURN TRIP

FROM BEREA ROAD TO RANK 112 A ADDINGTON HOSPITAL

FROM BEREA ROAD (KING DINIZULU ROAD) OPPOSITE BEREA CENTRE, ONTO PIXLEY KASEME STREET, RIGHT INTO MAHATMA GHANDI ROAD, LEFT INTO BELL STREET, LEFT INTO PRINCE STREET RIGHT INTO SOUTH BEACH AVENUE, LEFT INTO ERSKINE TERRACE INTO RANK 112A AT ADDINGTON HOSPITAL. PICKING UP AND DROPPING OFF ALONG THE WAY.



legiti-mate

GAZETTE

REGION: ALL

GAZETTE PRINT DATE :

GAZETTE EXPIRY DATE: 1

6.1.1.3 ROUTE 3

RANK 112B BEREA ROAD TO 112A ADDINGTON HOSPITAL

FROM RANK 112B IN BEREA ROAD (KING DINIZULU), PICK UP AND DROP OFF, RIGHT INTO PARK STREET PICK UP AND DROP OFF, RIGHT INTO ALEXANDER STREET, LEFT INTO ST ANDREWS STREET, STOP AT THE DESIGNATED STOP FOR PICK UPS AND DROP OFFS, LEFT INTO JOSEPH NDULI SREET, RIGHT INTO DR. PIXLEY KASEME DROP OFF AND PICK UP ALONG THE WAY, RIGHT INTO MAHATMA GHANDI ROAD, THEN LEFT BELL STREET LEFT INTO PRINCE STREET, RIGHT INTO SOUTH BEACH AVENUE, LEFT INTO ERSKINE TERRACE, ONTO RANK 112A ADDINGTON HOSPITAL. PICK UP AND DROP OFF ALONG THE WAY.

RETURN

FROM RANK 112A ON ERSKINE TERRACE ADDINGTON HOSPITAL, LEFT INTO RUTHERFORD STREET
PICK AND DROP, RIGHT INTO GILLESPIE STREET PICK AND DROP, LEFT INTO DR. PIXLEY KASEME,
LEFT INTO MAHATMA GHANDI, RIGHT INTO ANTON LEMBEDE, RIGHT INTO JULIUS NYERERE AVENUE,
PICK UP AND DROP OFF, LEFT INTO M.L SULTAN, LEFT INTO STEVE BIKO, LEFT INTO BOTANIC
GARDENS ROAD PICK UP AND DROP OFF, LEFT INTO KING DINIZULU ROAD PICK UP AND DROP OFF
OPPOSITE BEREA CENTRE ON BEREA ROAD (KING DINIZULU ROAD)

6.1.1.4	ROUTE 4
---------	---------

FROM RANK 112B BEREA ROAD TO RANK 112C BLUE LAGOON

FROM RANK 112B IN BEREA ROAD (KING DINIZULU ROAD), PICK UP AND DROP OFF, RIGHT INTO PARK STREET PICK UP AND DROP OFF, RIGHT INTO ALEXANDER STREET, LEFT INTO ST ANDREWS STOP AT THE DESIGNATED STOP FOR PICK UPS AND DROP OFFS, LEFT INTO JOSEPH NDULI STREET, RIGHT INTO DR PIXLEY KASEME DROP OFF AND PICK UP ALONG THE WAY, LEFT INTO GILLESPIE STREET, RIGHT INTO BOSCOMBE PLACE, LEFT INTO K.E MASINGA ROAD, RIGHT INTO PLAYFAIR ROAD, LEFT INTO SOMTSEU ROAD, RIGHT INTO SOL HARRIS CRESCENT, RIGHT INTO SANDOWN ROAD, LEFT INTO PLAYFAIR ROAD, RIGHT INTO ARGYLE ROAD, LEFT INTO SNELL PARADE, RIGHT INTO DESIGNATED STOP AT SUNCOAST CASINO, THEN RIGHT INTO SNELL PARADE, LEFT INTO RANK 112C. PICKING UP AND DROPPING OFF ALONG THE WAY.

RETURN

FROM RANK 112C ON SNELL PARADE, INTO SUNCOAST CASINO THE DESIGNATED STOP, PICK UP AND DROP OFF, LEFT INTO SNELL PARADE, RIGHT INTO ARGYLE, LEFT INTO PLAYFAIR ROAD, RIGHT INTO SANDOWN ROAD, PICK UP AND DROP OFF, LEFT INTO SOL HARRIS CRESCENT LEFT INTO SOMTSEU ROAD, RIGHT INTO PLAYFAIR, LEFT INTO K.E MASINGA ROAD, RIGHT INTO BOSCOMBE, LEFT INTO GILLESPIE STREET, RIGHT INTO PLAYFAIR RIGHT INTO DR. PIXLEY KASEME ROAD, LEFT INTO MAHATMA GHANDI, RIGHT INTO ANTON LEMBEDE, LEFT INTO BROAD STREET, RIGHT INTO ST ANDREWS STREET, STOP AT DESIGNATED STOP AREA, THEN LEFT INTO JOSEPH NDULI, LEFT INTO ANTON LEMBEDE STREET, RIGHT INTO JULIUS NYERERE AVENUE, RIGHT INTO DR. PIXLEY KASEME STREET. ONTO RANK 112B.



GAZETTE

REGION: ALL

GAZETTE PRINT DATE :

GAZETTE EXPIRY DATE:

6.1.1.5 CONDITIONS/ RESTRICTIONS:

- 1.PASSENGERS MAY BE PICKED UP AND/OR SET DOWN ONLY AT DESIGNATED TAXI RANK OR TAXI STOP, WHICH SHALL EXCLUDE BUS STOPS.
- 2.ENTRY OR RANKING ON PRIVATE PROPERTY IS NOT PERMITTED WITHOUT WRITTEN PERMISSION OF THE LANDLORD, A COPY OF WHICH MUST BE SUPPLIED TO THE BOARD.
- 3.WITHOUT HAVING ENTERED INTO AN AGREEMENT WITH OTHER OPERATORS ON A COMMON ROUTE, AS CONTEMPLATED BY SECTION 88(2)(B) OF ACT 22 OF 2000, THE PICKING UP OR SETTING DOWN OF PASSENGERS ON SUCH ROUTE IS NOT PERMITTED. A COPY OF SUCH AGREEMENT MUST BE SUPPLIED TO THE BOARD.
- 4.AT RANKS, WHETHER ON – STREET OR OFF – STREET, ONLY THE TAXIS THAT CAN BE ACCOMODATED IN THE DEMARCATED AREA MAY OCCUPY THE RANK, EXCESS VEHICLES MUST HOLD ELSEWHERE AT DESIGNATED HOLDING AREAS.
- 5.RANK PERMITS OR LETTERS OF AUTHORITY MUST BE PRODUCED IN RESPECT OF ALL RANKS IN MUNICIPAL AREAS, IN PARTICULAR MAJOR TOWNS AND CITIES AND IN PARTICULAR INTER-PROVINCIAL DESTINATIONS.
- 6.THE ALLOCATION OF ANY ROUTE OR PORTION OF A ROUTE IS SUBJECT TO THE CONDITION THAT IT HAS BEEN APPROVED AND ALLOCATED IN GOOD FAITH AND THAT SUCH ROUTE WILL BE INVALID SHOULD IT TRANSPIRE THAT THE ROUTE OR PORTION THEREOF WILL, OR HAS CAUSED CONFLICT DUE TO IT HAVING BEEN APPROVED BASED ON INCORRECT OR FALSE INFORMATION SUPPLIED TO THE BOARD OR AS A RESULT OF AN ERROR. IN SUCH INSTANCE THE OPERATING LICENCE MUST BE RETURNED TO THE BOARD FOR CORRECTION.
- 7.THE VEHICLE MUST BE COVERED BY MOTOR VEHICLE INSURANCE AS WELL AS PERSONAL LIABILITY INSURANCE.



GAZETTE

REGION: ALL

GAZETTE PRINT DATE : 1

GAZETTE EXPIRY DATE: (

1) APP0038242		GAZETTE NUMBER: LGKZNG113-2015-FEB
2) M.B MNCUBE ID NO. 6003270655085		
3) 19 ROCKCLIFF ROAD SEAVIEW KWAZULU-NATAL 4096		
4) APPLICANT TYPE : NORMAL TRANSFER		
5) 1 x 13 (SEATED) STANDING CAPACITY IS STILL TO BE ACQUIRED		
6.1.1.1	1. FROM DURBAN TO UMTATA	
	<p>INBOUND</p> <p>FROM APPROVED TAXI RANK IN BROOK STREET (THEATRE LANE), RIGHT INTO WEST STREET, RIGHT INTO BROAD STREET, RIGHT INTO SMITH STREET, LEFT INTO M4, JOINING SOUTHERN FREEWAY, LEFT INTO N2, JOIN R56, TURN RIGHT TO WIMPY AND JOIN N2, PASSING MOUNT AYLIFF, MOUNT FRERE, QUMBU, TSOLO JUNCTION INTO BRIDGE ROAD UMTATA</p> <p>NO PICKING OF PASSENGERS ALONG THE WAY</p> <p>OUTBOUND</p> <p>FROM APPROVED TAXI RANK IN UMTATA, JOIN N2 INTO PORT SHEPSTONE AND JOIN N2 INTO DURBAN JOINING SOUTHERN FREEWAY (M4) AND PROCEED TO APPROVED TAXI RANK AT BROOK STREET (THEATRE LANE), DIRECT AND RETURN.</p>	
6.1.1.2	2. FROM DURBAN TO KOKSTAD	
	<p>INBOUND</p> <p>FROM APPROVED TAXI RANK IN BROOK STREET (THEATRE LANE), RIGHT INTO WEST STREET, RIGHT INTO BROAD STREET, RIGHT INTO SMITH STREET, LEFT INTO M4 / JOINING SOUTHERN FREEWAY, LEFT INTO N2, JOIN R56 INTO HOPE STREET, TURN RIGHT INTO DOWER STREET, KOKSTAD TAXI RANK</p> <p>NO PICKING UP OF PASSENGERS ALONG THE WAY</p> <p>OUTBOUND</p> <p>FROM APPROVED TAXI RANK IN KOKSTAD, INTO DOWER STREET, INTO HOPE STREET (R56), JOIN N2, INTO SOUTHERN FREEWAY (M4) AND PROCEED TO APPROVED TAXI RANK AT BROOK STREET (THEATRE LANE), DIRECT AND RETURN.</p> <p>NB: SECTION 39 COMMENTS FROM VARIOUS MUNICIPALITIES</p>	
6.1.1.3	3. FROM DURBAN TO MATATIELE	
	<p>INBOUND</p> <p>FROM APPROVED TAXI RANK IN BROOK STREET, LEFT INTO THEATRE LANE, RIGHT INTO WEST STREET, RIGHT INTO BROAD STREET, RIGHT INTO VICTORIA EMBANKMENT, LEFT M4, LEFT INTO N2 AGAIN JOINING R56, RIGHT TO WIMPY, PROCEED TO KOKSTAD (HOPE STREET), LEFT INTO MATATIELE TAXI RANK</p> <p>NO PICKING UP OF PASSENGERS ALONG THE WAY</p> <p>OUTBOUND</p> <p>FROM APPROVED TAXI RANK IN MATATIELE, PROCEED TO KOKSTAD (HOPE STREET), PROCEED TOWARDS WIMPY, JOIN R56 AND INTO N2 JOINING SOUTHERN FREEWAY (M4) AND PROCEED TO APPROVED TAXI RANK AT THEATRE LANE, DIRECT AND RETURN</p>	



legiti-mate

GAZETTE

REGION: ALL

GAZETTE PRINT DATE :

GAZETTE EXPIRY DATE:

6.1.1.4	<p>4. FROM DURBAN TO MOUNT FRERE</p> <p>INBOUND FROM APPROVED TAXI RANK IN BROOK STREET (THEATRE LANE), RIGHT INTO WEST STREET, RIGHT INTO BROAD STREET, RIGHT INTO SMITH STREET, LEFT INTO M4 / SOUTHERN FREEWAY, LEFT INTO N2, JOIN R56, TURN RIGHT TO WIMPY AND JOIN N2, PROCEED TO MOUNT FRERE.</p> <p>OUTBOUND FROM APPROVED TAXI RANK IN MOUNT FRERE, JOIN N2 TOWARDS WIMPY, JOIN R56 AND INTO N2, JOINING SOUTHERN FREEWAY (M4) AND PROCEED TO APPROVED TAXI RANK IN BROOK STREET (THEATRE LANE), DIRECT AND RETURN</p>
6.1.1.5	<p>6. FROM DURBAN TO MOUNT FLETCHER</p> <p>INBOUND FROM APPROVED TAXI RANK IN BROOK STREET (THEATRE LANE), RIGHT INTO WEST STREET, LEFT INTO RUSSELL STREET, LEFT JOIN N3 (PIETERMARITZBURG FREEWAY), JOIN R56, RICHMOND PASS IXOPO, UMZIMKULU, RIGHT TO WIMPY INTO KOKSTAD, CEDARVILLE MATATIELE INTO FLETCHER</p> <p>NO PICKING UP OF PASSENGERS ALONG THE WAY</p> <p>OUTBOUND FROM APPROVED TAXI RANK IN MOUNT FLETCHER, INTO MATATIELE, INTO CEDARVILLE, INTO UMZIMKULU, INTO IXOPO TOWARDS RICHMOND, JOIN R56 AND INTO N3, INTO RUSSELL STREET AND PROCEED TOWARDS APPROVED TAXI RANK IN THEATRE LANE, DIRECT AND RETURN</p>
6.1.1.6	<p>7. FROM DURBAN TO BUTTERWORTH</p> <p>INBOUND FROM APPROVED TAXI RANK IN BROOK STREET (THEATRE LANE), RIGHT INTO WEST STREET, RIGHT INTO BROAD STREET, RIGHT INTO SMITH STREET, LEFT INTO M4 / SOUTHERN FREEWAY, LEFT INTO N2, JOIN R56, TURN RIGHT TO WIMPY, JOIN N2, PASSING MT. AYLIF, MR. FRERE, QUMBU, TSOLO JUNCTION INTO MTATA, IDUTYWA, BUTTERWORTH.</p> <p>NO PICKING UP OF PASSENGERS ALONG THE WAY</p> <p>OUTBOUND FROM APPROVED TAXI RANK IN BUTTERWORTH, INTO INDUTYWA, INTO MT. FRERE, INTO MT. AYLIF, JOIN N2, TOWARDS WIMPY, JOIN R56 AND INTO N2 JOINING SOUTHERN FREEWAY (M4) AND PROCEED TO APPROVED TAXI RANK IN BROOK STREET (THEATRE LANE), DIRECT AND RETURN</p>



GAZETTE

REGION: ALL

GAZETTE PRINT DATE :

GAZETTE EXPIRY DATE.

6.1.1.7	<p>8. FROM DURBAN TO KING WILLIAMSTOWN</p> <p>INBOUND FROM APPROVED TAXI RANK IN BROOK STREET, LEFT INTO THEATRE LANE, RIGHT INTO WEST STREET, RIGHT INTO BROAD STREET, RIGHT INTO SMITH STREET, LEFT INTO M4 / SOUTHERN FREEWAY, LEFT INTO N2, TURN RIGHT TO WIMPY, INTO N2, PROCEED TO MT. AYLIFF, MT. FRERE, QUMBU, TSOLO JUNCTION INTO MTATA, IDUTYWA, BUTTERWORTH, TURN RIGHT TO KOMGA, INTO KING WILLIAMSTOWN</p> <p>NO PICKING UP OF PASSENGERS ALONG THE WAY</p> <p>OUTBOUND FROM APPROVED TAXI RANK IN KING WILLIAMSTOWN, INTO KOMGA, INTO BUTTERWORTH, IDUTYWA, PROCEED TO MT. FRERE, AND INTO MT. AYLIFF, JOIN N2, TOWARDS WIMPY, JOIN R56 AND INTO N2 JOINING SOUTHERN FREEWAY (M4) AND PROCEED TO APPROVED TAXI RANK IN THEATRE LANE, DIRECT AND RETURN</p>
6.1.1.8	<p>9. FROM DURBAN TO EAST LONDON</p> <p>INBOUND FROM APPROVED TAXI RANK IN BROOK STREET, LEFT INTO THEATRE LANE, RIGHT INTO WEST STREET, RIGHT INTO BROAD STREET, RIGHT INTO SMITH STREET, LEFT INTO M4 / SOUTHERN FREEWAY, LEFT INTO N2, JOIN R56, TURN RIGHT TO WIMPY AND JOIN N2, PASSING MT. AYLIFF, MT. FRERE, QUMBU, TSOLO JUNCTION INTO MTATA, IDUTYWA, BUTTERWORTH, EAST LONDON</p> <p>NO PICKING UP OF PASSENGERS ALONG THE WAY</p> <p>OUTBOUND FROM APPROVED TAXI RANK IN EAST LONDON, PASSING TOWARDS BUTTERWORTH, IDUTYWA INTO MTATA, INTO MT. FRERE, INTO AYLIFF AND JOIN N2 TOWARDS WIMPY, JOIN R56 AND INTO N2 JOINING SOUTHERN FREEWAY (M4) AND PROCEED TO APPROVED TAXI RANK IN THEATRE LANE, DIRECT AND RETURN</p>
6.1.1.9	<p>12. DURBAN TO QUMBU FROM BERE A RANK, JOIN WEST STREET, TURN TO BROAD STREET, SMITH STREET, TURN RIGHT JOIN SOUTH COAST N2, STRAIGHT TO PORT SHEPSTONE FREEWAY, JOIN KOKSTAD ROAD, TURN LEFT MOUNT AYLIFF, MOUNT FRERE AND ENTER QUMBU TAXI RANK AND RETURN (DROP OFF ONLY).</p>
6.1.1.10	<p>13. DURBAN TO TSOLO FROM BERE A RANK, JOIN WEST STREET TURN TO BROAD STREET, SMITH STREET TURN RIGHT, JOIN SOUTH COAST N2, STRAIGHT TO PORT SHEPSTONE FREEWAY, JOIN KOKSTAD ROAD, TURN LEFT PASS MOUNT AYLIFF, MOUNT FRERE, QUMBU AND ENTER TSOLO AND RETURN (DROP OFF ONLY).</p>



legiti-mate

GAZETTE

REGION: ALL

GAZETTE PRINT DATE :

GAZETTE EXPIRY DATE:

1) APP0038241	GAZETTE NUMBER: LGKZNG113-2015-FEB
2) NSELE RT ID NO. 7505245365086	
3) M292 BHUNGEZI RD KWAMASHU 4360	
4) APPLICANT TYPE : NEW OPERATING LICENCE	
5) 1 x 15 (SEATED) 0 (STANDING)	
6.1.1.1	<p>ROUTE 4 FROM ANY OF THE ABOVE ROUTES IN 1 TO DURBAN: VIA SPHAGHETTI JUNCTION. INTO MR93, ALONG MR93, INTO KWAMASHU HIGHWAY (M25), ALONG M25 TURN RIGHT INTO THE N2, ALONG THE N2, LEFT INTO THE N3 ON RAMP, ALONG THE N3, INTO OLD DUTCH ROAD ? (LEFT INTO CENTENARY ROAD AND PROCEED TO CENTENARY ROAD TAXI RANK) OR (INTO ALICE STREET, RIGHT INTO SOLDIERS WAY AND PROCEED TO SOLDIERS WAY TAXI RANK AND RETURN AS FOLLOWS: RETURN ROUTES: 4.1. FROM CENTENARY ROAD TAXI RANK RETURN TO WESTERN FREEWAY, M3 AND RETURN TO STARTING POINT ALONG THE SAME ROUTE IN REVERSE. 4.2. FROM SOLDIERS WAY TAXI RANK INTO PINE STREET AND PROCEED TO THE WESTERN FREEWAY (N3) AND RETURN TO THE STARTING POINT AS IN 4.1 5. FROM ANY OF THE ABOVE STARTING POINTS TO DURBAN : VIA NORTH COAST ROAD: INTO MR93, ALONG THE MR93, INTO KWAMASHU HIGHWAY (M25), ALONG M25, INTO NORTH COAST ROAD, INTO UMGENI ROAD AND CONTINUE AS PER(1.4) OR (1.5) ABOVE.</p>
6.1.1.2	<p>ROUTE 3 3. RETURN ROUTES: DURBAN TO INANDA (EMTSHEBHENI TAXI RANK) 3.1. FROM SOLDIERS WAY TAXI RANK: RIGHT INTO FIELD STREET, INTO ALBERT STREET, INTO UMGENI ROAD (R102) INTO NORTH COAST ROAD, INTO KWAMASHU HIGHWAY (M25), INTO MR93 AND PROCEED TO EMTSHEBHENI TAXI RANK AND TO ANY OF THE STARTING POINTS MENTIONED IN THE FORWARD JOURNEY. OR 3.2. RIGHT INTO FIELD STREET, LEFT INTO LEOPOLD STREET, INTO CANNONGATE ROAD INTO THE N3, ALONG THE N3 (WEST BOUND), INTO THE N2, ALONG THE N2, LEFT INTO KWAMASHU HIGHWAY (M25), ALONG THE M25 AND PROCEED AS IN (1.4.) ABOVE IN REVERSE TO THE STARTING POINT.</p>
6.1.1.3	<p>ROUTE 22. EMTSHEBHENI TO UMHLANGA ROCKS FROM EMTSHEBHENI TAXI RANK ON M25/MR93, ALONG MR93, INTO KWAMASHU HIGHWAY (M25), ALONG THE M25, LEFT INTO THE N2, ALONG THE N2, LEFT INTO AN OFF-RAMP TO THE M41, RIGHT INTO THE M41, ALONG THE M41, LEFT INTO AN OFF-RAMP TO UMHLANGA ROCKS DRIVE, LEFT INTO UMHLANGA ROCKS DRIVE, INTO LIGHTHOUSE ROAD, LEFT INTO TANAGER WAY TO THE APPROVED TAXI RANK IN TANAGER WAY. RETURN ROUTE: UMHLANGA ROCKS TO EMTSHEBHENI FROM AN APPROVED TAXI RANK IN TANAGER WAY, ALONG TANAGER WAY, RIGHT INTO LAGOON DRIVE, RIGHT INTO LIGHTHOUSE ROAD, INTO UMHLANGA ROCKS DRIVE, ALTERNATE 1 RIGHT INTO THE ON-RAMP TO THE M41, ALONG THE M41, LEFT INTO THE N2, ALONG THE N2, LEFT INTO THE OFF-RAMP TO KWAMASHU HIGHWAY (M25), RIGHT INTO KWAMASHU HIGHWAY, ALONG M25, INTO MR93, AND PROCEED TO EMTSHEBHENI TAXI RANK ON M25/MR93. ALTERNATE 2 UMHLANGA ROCKS DRIVE, RIGHT INTO BLACKBURN ROAD, RIGHT INTO NORTH COAST ROAD, INTO KWAMASHU HIGHWAY (M25), ALONG THE M25, INTO MR93 AND PROCEED TO EMTSHEBHENI TAXI RANK ON M25/MR93. RESTRICTION NO SETTING DOWN OF PASSENGERS ON UMHLANGA ROCKS DRIVE AND BLACKBURN ROAD ON RETURN LEG, PASSENGERS TO BE DROPPED OFF ONLY ON FORWARD LEG.</p>



GAZETTE

REGION: ALL

GAZETTE PRINT DATE

GAZETTE EXPIRY DATE

<p>1) APP0038195</p> <p>2) BA MTHOMBO ID NO. 4608160563082</p> <p>3) P O BOX 376 INGWAVUMA 3968</p> <p>4) APPLICANT TYPE : DECEASED TRANSFER</p> <p>5) 1 x 15 (SEATED) STANDING CAPACITY IS STILL TO BE ACQUIRED</p>	<p>GAZETTE NUMBER: LGKZNG115-2015-FEB</p>
<p>6.1.1.1</p>	<p>INGWAVUMA TAXI ASSOCIATION</p> <p>1. LOCAL ROUTES</p> <p>1. INGWAVUMA TO MKUZE</p> <p>FROM INGWAVUMA TAXI RANK TURN LEFT INTO P443 PASS BHAMBANANA TURN RIGHT INTO P522 PASS JOZII AND PASS NKONKONI TURN LEFT INTO N2, TURN LEFT INTO MKUZE PROCEED TO TAXI RANK AND RETURN BACK USING THE SAME ROUTE.</p>
<p>6.1.1.2</p>	<p>2. INGWAVUMA TO NDUMO</p> <p>FROM INGWAVUMA TO NDUMO TURN LEFT TO P443 PASS BHAMBATHA PASS MAKWAKWA TURN LEFT AND PASS MKHASINI TO NDUMO RETURN BACK USING THE SAME ROUTE.</p>
<p>6.1.1.3</p>	<p>3. INGWAVUMA TO NGWANASE</p> <p>FROM INGWAVUMA TAXI RANK TURN LEFT TO P443 PASS BHAMBATHA, SIKHEMELELE, HELANDABA, EZANGOMENI ROAD ALONG P443 TO AND PROCEED TO NGWANASE TAXI RANK RETURN BACK USING THE SAME ROUTE.</p>
<p>6.1.1.4</p>	<p>4. INGWAVUMA TO GWALWENI</p> <p>FROM INGWAVUMA TO GWALWENI TURN RIGHT INTO D138 PASS MTSHAKELA AND RETURN USING THE ROUTE.</p>



GAZETTE

REGION: ALL

GAZETTE PRINT DATE :

GAZETTE EXPIRY DATE:

1) APP0038160	GAZETTE NUMBER: LGKZNG116-2015-FEB
2) BM MBHELE ID NO. 7906275590082	
3) P O BOX 133 MSUNDUZI 3201	
4) APPLICANT TYPE : NORMAL TRANSFER	
5) 1 x 12 (SEATED) STANDING CAPACITY IS STILL TO BE ACQUIRED	
6.1.1.1	ROUTE 1. FLATS
	<p>INBOUND:</p> <p>FROM (ORIGIN): PATA TAXI TERMINAL/S1 (KPE0153)</p> <p>TO (DESTINATION): PIETERMARTZ: BOURKE-SLATTER (KPC0018)</p> <p>ROUTE:</p> <p>POLITIQUE, S1, S18, S108, RETURN S18, S1, POLITIQUE, MOUNT PATRIDGE, ROUTE 13, MR7, MOSES MABHIDA (EDENDALE), LANGALIBALELE (LONGMARKET), RETIEF, PIETERMARITZ, SLATTER</p> <p>OUTBOUND:</p> <p>FROM (ORIGIN): PIETERMARITZ: BOURKE-SLATTER (KPC0018)</p> <p>TO (DESTINATION): PATA TAXI TERMINAL/S (KPE0153)</p> <p>ROUTE:</p> <p>PIETERMARITZ, PINE, MOSES MABHIDA (EDENDALE) MR7, ROUTE 13, MOUNT PARTRIDGE, POLITIQUE</p> <p>ALTERNATIVE ROUTING</p> <p>OUTBOUND</p> <p>A: PIETERMARITZ, WEST STREET BUS/TAXI STATION, WEST, LOOP, MOSES MABHIDA (EDENDALE), MR7, ROUTE 13, MOUNT PARTRIDGE, POLITIQUE</p> <p>B: PIETERMARITZ, WEST STREET BUS/TAXI STATION, WEST, BURGER, MOSES MABHIDA (EDENDALE), MR7, ROUTE 13, MOUNT PARTRIDGE, POLITIQUE</p> <p>C: PIETERMARITZ, WEST STREET BUS/TAXI STATION, WEST, PRINCE ALFRED, CAMPSDRIFT, MOSES MABHIDA (EDENDALE), MR7, ROUTE 13, MOUNT PARTRIDGE, POLITIQUE</p> <p>RESTRICTION:</p> <p>ALONG ROUTE 13, ONLY OFF-LOADING OF PASSENGERS IS PERMITTED. THE LOADING OF PASSENGERS ALONG THIS SECTION OF THE ROUTE IS NOT PERMITTED.</p> <p>SPECIAL CONDITIONS</p> <p>NONE</p> <p>DISPUTES AGAINST PATA TAXI ASSOCIATION</p> <p>BY AZALEA TAXI ASSOCIATION</p>



legiti-mate

GAZETTE

REGION: ALL

GAZETTE PRINT DATE :

GAZETTE EXPIRY DATE:

6.1.1.2	<p>ROUTE 2. MALUKAZI</p> <p>INBOUND: FROM (ORIGIN): PATA TAXI TERMINAL/S1 (KPE0153) TO (DESTINATION): PIETERMARITZ:BOURKE-SLATTER (KPC0018)</p> <p>ROUTE: POLITIQUE, V680, V686, RETURN V686, V680 (TO BRIDGE), RETURN V680, POLITIQUE, H1, RETURN H1, POLITIQUE, MOUNT PATRIDGE, ROUTE 13, MR7, MOSES MABHIDA (EDENDALE), LANGALIBALELE (LONGMARKET), RETIEF, PIETERMARITZ, SLATTER</p> <p>OUTBOUND: FROM (ORIGIN): PIETERMARITZ:BOURKE-SLATTER(KPC0018) TO (DESTINATION): PATATAXITERMINAL/S1 (KPE0153)</p> <p>ROUTE: PIETERMARITZ, PINE, MOSES MABHIDA(EDENDALE), MR7, ROUTE13, MOUNT PATRIDGE, POLITIQUE, V680 (TO BRIDGE) RETURN V680, V686, RETURN V686, V680, POLITIQUE, H1, POLITIQUE</p> <p>ALTERNATIVE ROUTINGS</p> <p>OUTBOUND</p> <p>A.PIETERMARITZ, WEST STREET BUS/TAXI STATION, WEST, LOOP, MOSES MABHIDA(EDENDALE), MR7, ROUTE 13, MOUNT PATRIDGE, POLITIQUE, V680 (TO BRIDGE) RETURN V680, V686, RETURN V686, V680, POLITIQUE, H1, RETURN H1, POLITIQUE</p> <p>B.PIETERMARITZ, WEST STREET BUS/TAXI STATION, WEST, BURGER, MOSES MABHIDA(EDENDALE), MR7, ROUTE13, MOUNT PATRIDGE, POLITIQUE, V680 (TO BRIDGE) RETURN V680, V686, RETURN V686, V680, POLITIQUE, H1, RETURN H1, POLITIQUE</p> <p>C.PIETERMARITZ, WEST STREET/TAXI STATION, WEST, PRINCE ALFRED, CAMPSDRIFT, MOSES MABHIDA (EDENDALE), MR7, ROUTE 13, MOUNT PATRIDGE, POLITIQUE, V680 (TO BRIDGE), RETURN V680, V686, RETURN V686, V680, POLITIQUE, H1 RETURN H1, POLITIQUE</p> <p>RESTRICTIONS:</p> <p>ALONG ROUTE 13, ONLY OFF-LOADING OF PASSENGERS IS PERMITTED. THE LOADING OF PASSENGERS ALONG THIS SECTION OF THE ROUTE IS NOT PERMITTED.</p> <p>SPECIAL CONDITIONS: NONE DISPUTES AGAINST PATA TAXI ASSOCIATION BY DAMBUZA TAXI ASSOCIATION</p>
---------	---



GAZETTE

REGION: ALL

GAZETTE PRINT DATE :

GAZETTE EXPIRY DATE:

6.1.1.3 ROUTE 3. WATERCAN INBOUND

FROM (ORIGIN): PATA TAXI TERMINAUS/S1 (KPE0153)
TO (DESTINATION):PIETERMARITZ:BOURKE-SLATTER (KPC0018)

ROUTE: POLITIQUE TO AZALEA UNIT S (WATERCAN) –POLITIQUE ROAD (KPE0162), RETURN POLITIQUE,MOUNT PATRIDGE,ROUTE 13,MR7, MOSES MABHIDA (EDENDALE),LANGALIBALELE(LONGMARKET),RETIEF,PIETERMARITZ,SLATTER

OUTBOUND:

FROM (ORIGIN): PIETERMARITZ:BOURKE-SLATTER (KPC0018)
TO (DESTINATION):PATA TAXI TERMINAL/S1 (KPE0153)

ROUTE: PIETERMARITZ,PINE,MOSES MABHIDA (EDENDALE),MR7,ROUTE 13, MOUNT PATRIDGE,POLITIQUE

ALTERNATIVE ROUTING:

INBOUND

A:POLITIQUE, S1, Y957, POLITIQUE TO AZALEA UNIT S (WATERCAN)-POLITIQUE ROAD (KPE 0162), RETURN POLITIQUE,MOUNT PATRIDGE, ROUTE 13, MR7, MOSES MABHIDA(EDENDALE),LANGALIBALELE (LONGMARKET)RETIEF,PIETERMARITZ,SLATTER

OUTBOUND

A:PIETERMARITZ,WEST STREET BUS/TAXI STATION,WEST,LOOP,MOSES MABHIDA (EDENDALE)MR7 ROUTE 13,MOUNT PATRIDGE,POLITIQUE

B:PIETERMARITZ,WEST STREET BUS/ TAXI STATION, WEST,BURGER,MOSES MABHIDA(EDENDALE) ROUTE13,MOUNT PARTRIDGE,POLITIQUE

C:PIETERMARITZ,WEST STREET BUS/TAXI STATION,WEST,PRINCE ALFRED, CAMPSDRIFT,MOSES MABHIDA (EDENDALE),MR7,ROUTE 13,MOUNT PATRIDGE,POLITIQUE

RESTRICTIONS:

ALONG ROUTE 13, ONLY OFF-LOADING OF PASSENGERS IS PERMITTED. THE LOADING OF PASSENGERS ALONG THIS SECTION OF THE ROUTE IS NOT PERMITTED.

SPECIAL CONDITIONS:

NONE

DISPUTES AGAINST PATA TAXI ASSOCIATION

NONE



GAZETTE

REGION: ALL

GAZETTE PRINT DATE :

GAZETTE EXPIRY DATE:

6.1.1.4 ROUTE 4 VUBAMASI

INBOUND

FROM (ORIGIN): PATA TAXI TERMINUS/S1 (KPE0153)

TO (DESTINATION): PIETERMARITZ: BOURKE-SLATTER (KPC0018)

ROUTE:

POLITIQUE, S1, Y911, Y912, Y910, Y906, S1, POLITIQUE,
MOUNT PATRIDGE, ROUTE 13, MR7, MOSES MABHIDA (EDENDALE)LANGALIBALELE(LONGMARKET)
RETIEF, PIETERMARITZ, SLATTER

OUTBOUND:

FROM (ORIGIN): PIETERMARITZ: BOURKE-SLATTER (KPC0018)

TO (DESTINATION): PATA TAXI TERMINUS/S1 (KPE0153)

ROUTE:

PIETERMARITZ, PINE, MOSES MABHIDA (EDENDALE), MR7 ROUTE 13, MOUNT PATRIDGE, POLITIQUE

ALTERNATIVE ROUTING:

INBOUND

A: POLITIQUE, S1, Y957, POLITIQUE, MOUNT PATRIDGE, ROUTE 13 MR7, MOSES MABHIDA
(EDENDALE), LANGALIBALELE(LONGMARKET) RETIEF, PIETERMARITZ, SLATTER

OUTBOUND:

A: PIETERMARITZ, WEST STREET BUS/TAXI STATION, WEST, LOOP, MOSES
MABHIDA(EDENDALE), MR7 ROUTE 13, MOUNT PATRIDGE, POLITIQUE

B: PIETERMARITZ, WEST STREET BUS/TAXI STATION, WEST, BURGER, MOSES
MABHIDA(EDENDALE), MR7, ROUTE 13, MOUNT PATRIDGE, POLITIQUE

C: PIETERMARITZ, WEST STREET BUS/TAXI STATION, WEST STATION, WEST, PRINCE
ALFRED, CAMPDRIFT, MOSES MABHIDA (EDENDALE), MR7, ROUTE 13 MOUNT PATRIDGE, POLITIQUE

RESTRICTIONS:

ALONG ROUTE 13, ONLY OFF-LOADING OF PASSENGERS IS PERMITTED. THE LOADING OF
PASSENGERS ALONG THIS SECTION OF THE ROUTE IS NOT PERMITTED.

SPECIAL CONDITIONS:

NONE

DISPUTES AGAINST PATA TAXI ASSOCIATION

NONE



GAZETTE

REGION: ALL

GAZETTE PRINT DATE :

GAZETTE EXPIRY DATE:

6.1.1.5	<p>ROUTE 5 BONGUDUNGA INBOUND</p> <p>FROM (ORIGIN): PATA TAXI TERMINUS/S1 (KPE0153) TO (DESTINATION): PIETERMARITZ: BOURKE-SLATTER (KPC0018)</p> <p>ROUTE: POLITIQUE, S1H2 TO RESERVOIR, RETURN H2, POLITIQUE, MOUNT PATRIDGE, ROUTE 13, MR7, MOSES MABHIDA (EDENDALE) LANGALIBALELE (LONGMARKET), RETIEF, PIETERMARITZ, SLATTER</p> <p>OUTBOUND: FROM (ORIGIN): PIETERMARITZ: BOURKE-SLATTER (KPC0018) TO (DESTINATION): PATA TAXI TERMINUS/S (KPE0153)</p> <p>ROUTE: PIETERMARITZ, PINE, MOSES MABHIDA (EDENDALE), MR7, ROUTE 13, MOUNT PATRIDGE, POLITIQUE</p> <p>ALTERNATIVE ROUTING: OUTBOUND</p> <p>A: PIETERMARITZ, PINE, MOSES MABHIDA (EDENDALE), MR7, ROUTE 13 MOUNT PATRIDGE, POLITIQUE</p> <p>B: PIETERMARITZ, WEST STREET BUS/TAXI STATION, WEST, BURGER, MOSES MABHIDA (EDENDALE), MR7, ROUTE 13, MOUNT PATRIDGE, POLITIQUE</p> <p>C: PIETERMARITZ, WEST STREET BUS/TAXI STATION, WEST, PRINCE ALFRED, CAMPSDRIFT, MOSES MABHIDA (EDENDALE), MR7, ROUTE 13, MOUNT PATRIDGE, POLITIQUE</p> <p>RESTRICTIONS:</p> <p>ALONG ROUTE 13, ONLY OFF-LOADING OF PASSENGERS IS PERMITTED. THE LOADING OF PASSENGERS ALONG THIS SECTION OF THE ROUTE IS NOT PERMITTED.</p> <p>SPECIAL CONDITIONS:</p> <p>NONE</p> <p>DISPUTES AGAINST PATA TAXI ASSOCIATION</p> <p>NONE</p>
---------	--



GAZETTE

REGION: ALL

GAZETTE PRINT DATE :

GAZETTE EXPIRY DATE:

1) APP0038179	GAZETTE NUMBER: LGKZNG116-2015-FEB
2) MS RADEBE ID NO. 6601125937085	
3) P O BOX 50 BERGVILLE 3350	
4) APPLICANT TYPE : DECEASED TRANSFER	
5) 1 x 13 (SEATED) STANDING CAPACITY IS STILL TO BE ACQUIRED	
6.1.1.1	<p>ROUTE 1.A KWA-MASHU TOWNSHIP TO DURBAN INWARDS: FROM KWA-MASHU TAXI RANK TO DURBAN KWA-MASHU TAXI RANK, INTO MALANDELA ROAD, INTO INANDA ROAD, INTO INANDA HIGHWAY, RIGHT INTO N2, INTO WESTERN FREEWAY (N3) ALONG THE WESTERN FREEWAY (N3), LEFT INTO BEREA ROAD NORTH, INTO OLD DUTCH ROAD, ALICE STREET, RIGHT INTO GREY STREET, LEFT INTO COMMERCIAL, LEFT INTO FIELD STREET TO SOLDIER'S WAY TAXI RANK. ALTERNATIVELY: FROM COMMERCIAL ROAD, RIGHT INTO GARDNER STREET, RIGHT INTO PINE STREET TO WESTERN FREEWAY. OUTWARDS: FROM DURBAN BACK TO KWA-MASHU FROM SOLDIER'S WAY TAXI RANK, TO FIELD STREET, LEFT INTO LEOPOLD STREET, TO CANNONGATE ROAD, INTO WESTERN FREEWAY (N3), INTO N2, INANDA ROAD OFF-RAMP, INANDA HIGHWAY, MALANDELA ROAD.</p>
6.1.1.2	<p>ROUTE 2.A FROM KWAMASHU SECTIONS C,D,& B,K & J AND L & M TO DURBAN 2.1 C, D & B: UBUBANE ROAD, RIGHT INTO ISIGWEGWE ROAD, INTO ISIPINGO ROAD, LEFT INTO AMANZIMTOTI ROAD, LEFT INTO MALANDELA ROAD, INTO INANDA ROAD, INTO INANDA HIGHWAY, RIGHT INTO N2, INTO WESTERN FREEWAY (N3) ALONG WESTERN FREEWAY (N3), LEFT TO BEREA ROAD NORTH, OLD DUTCH ROAD, ALICE STREET, RIGHT INTO GREY STREET, LEFT INTO COMMERCIAL, LEFT INTO FIELD TO SOLDIER'S WAY TAXI RANK. ALTERNATIVELY:FROM COMMERCIAL ROAD, RIGHT GARDNER STREET, RIGHT INTO PINE STREET INTO WESTERN FREEWAY. ALTERNATIVELY: MALANDELA ROAD, M25, N2, INTO WESTERN FREEWAY (N3). 2.2 K & J NKONJANE ROAD, LEFT INTO SIGWACA ROAD, RIGHT INTO PHOTHWE ROAD, RIGHT INTO MPANGELE ROAD, LEFT INTO MCAKA ROAD, LEFT INTO MKHIWANE ROAD, RIGHT INTO NYALA ROAD, INTO UNDLONDLO ROAD, RIGHT INTO MALANDELA ROAD, INANDA ROAD, INTO INANDA HIGHWAY, RIGHT INTO N2 INTO WESTERN FREEWAY (N3) EAST BOUND, ALONG TO WESTERN FREEWAY (N3), LEFT TO BEREA ROAD NORTH, INTO OLD DUTCH ROAD, ALICE STREET, RIGHT INTO GREY STREET, LEFT INTO COMMERCIAL, LEFT INTO FIELD, TO SOLDIER'S WAY TAXI RANK. ALTERNATIVELY:FROM COMMERCIAL ROAD, RIGHT INTO GARDNER STREET, RIGHT INTO PINE STREET TO WESTERN FREEWAY. ALTERNATIVELY: MALANDELA ROAD, M25, N2, INTO WESTERN FREEWAY (N3). 2.3. L & M: BHEJANE ROAD, RIGHT INTO HLOBANE ROAD, LEFT INTO LUTHULI ROAD, RIGHT INTO ZULU ROAD, LEFT INTO NTOMBELA ROAD, RIGHT INTO MALANDELA ROAD, INTO INANDA ROAD, INTO INANDA HIGHWAY, RIGHT INTO N2 WESTERN FREEWAY (N3) EAST BOUND, ALONG TO WESTERN FREEWAY (N3), LEFT TO BEREA ROAD, INTO OLD DUTCH ROAD, ALICE STREET, RIGHT INTO GREY STREET, LEFT INTO COMMERCIAL, LEFT INTO FIELD STREET, TO SOLDIER'S WAY TAXI RANK. ALTERNATIVELY: FROM COMMERCIAL ROAD, RIGHT INTO GARDNER STREET, RIGHT INTO PINE STREET TO WESTERN FREEWAY. ALTERNATIVELY: MALANDELA ROAD, M25, N2, INTO WESTERN FREEWAY (N3). ALTERNATIVELY: NYALA ROAD, LEFT INTO PHITHI, INTO MDONI ROAD, NYALA, INTO MBONDWE ROAD, RIGHT INTO SIBISI ROAD, INTO MKHWANAZI ROAD, LEFT INTO MAKHATHINI ROAD, LEFT INTO MLANGENI ROAD, LEFT INTO NTOMBELA ROAD INTO INANDA ROAD, INTO INANDA HIGHWAY, RIGHT INTO N2 INTO WESTERN FREEWAY (N3) EAST BOUND, ALONG TO WESTERN FREEWAY (N3), LEFT TO BEREA ROAD NORTH, INTO OLD DUTCH ROAD, ALICE STREET, RIGHT INTO GREY STREET, LEFT INTO COMMERCIAL, LEFT INTO FIELD STREET, TO SOLDIER'S WAY TAXI RANK. ALTERNATIVELY: FROM COMMERCIAL ROAD, RIGHT INTO GARDNER STREET, RIGHT INTO PINE STREET TO WESTERN FREEWAY. ALTERNATIVELY: MALANDELA ROAD, M25, N2 INTO WESTERN FREEWAY (N3).</p>



GAZETTE

REGION: ALL

GAZETTE PRINT DATE :

GAZETTE EXPIRY DATE

6.1.1.3	<p>ROUTE 3 A FROM APPROVED TAXI RANK IN KWA-MASHU TO APPROVED TAXI RANK IN PINETOWN VIA BESTER, CROSSROADS DIRECT AND RETURN.</p> <p>. ALONG MALANDELA ROAD, LEFT INTO BHEJANE ROAD, ALONG BHEJANE ROAD, LEFT INTO SIBISI ROAD, RIGHT INTO NYALA ROAD, RIGHT INTO BHUNGEZI ROAD, RIGHT INTO NTUZUMA ACCESS, RIGHT INTO M25 ON- RAMP AND PROCEED TO BESTER'S TAXI RANK.</p> <p>. ALONG MALANDELA ROAD, LEFT INTO BHEJANE ROAD, RIGHT INTO ZULU ROAD, LEFT INTO NTOMBELA ROAD, LEFT INTO MALANDELA ROAD AND PROCEED TO CROSSROADS TAXI RANK.</p> <p>. FROM THE RANK AT KWA-MASHU STATION ALONG ANY OF THE ROUTES ABOVE INTO AND ALONG MALANDELA ROAD, INTO INANDA ROAD, RIGHT INTO THE N2, RIGHT INTO M19, ALONG THE M19, INTO ST.JOHN AVENUE, RIGHT INTO OLD MAIN ROAD (M31), LEFT INTO CROMPTON ROAD, RIGHT INTO HILL STREET AND PROCEED TO THE TAXI RANK.</p>
6.1.1.4	<p>ROUTE 4.A. FROM APPROVED TAXI RANK IN KWA-MASHU TO APPROVED TAXI RANK IN STANGER VIA VERULAM</p> <p>ALONG MALANDELA ROAD, RIGHT INTO M25, LEFT INTO THE N2, ALONG THE N2 LEFT INTO M41, ALONG THE M41 RIGHT INTO WICK STREET, LEFT INTO IRELAND STREET, RIGHT INTO WICK STREET, RIGHT INTO R102, PROCEED ALONG R102, PROCEED ALONG R102 TO STANGER DIRECT AND RETURN.</p>
6.1.1.5	<p>ROUTE 7.A. KWA-MASHU TAXI RANK TO POINT INWARDS:</p> <p>FROM KWA-MASHU TAXI RANK INTO MALANDELA ROAD, INTO M25 INTO NORTH COAST ROAD, INTO UMGENI ROAD, LEFT INTO ARGYLE ROAD, RIGHT INTO BRICKHILL ROAD, INTO POINT ROAD, DIRECT AND RETURN.</p> <p>OUTWARDS:</p> <p>FROM POINT ROAD, RIGHT INTO BAYTERRACE ROAD, RIGHT INTO STANGER STREET, INTO ARGYLE ROAD, INTO UMGENI ROAD, INTO M25, LEFT INTO MALANDELA ROAD, INTO KWA-MASHU TAXI RANK.</p>



GAZETTE

REGION: ALL

GAZETTE PRINT DATE : 1

GAZETTE EXPIRY DATE: (

1) APP0012836 2) SIZWE CLIFFORD MVUBU ID NO. 7003225756086 3) PO BOX 7673 ULUNDI 3838 4) APPLICANT TYPE : NORMAL TRANSFER 5) 1 x 15 (SEATED) STANDING CAPACITY IS STILL TO BE ACQUIRED		GAZETTE NUMBER: LGKZNG117-2015-FEB
6.1.1.1	ROUTE 1. ULUNDI TO EMPANGENI FROM ULUNDI PLAZA TAXI RANK JOIN PRINCESS MAGOGO ROAD AND PROCEED TO KIND DINIZULU HIGHWAY (R66) AND JOIN R34 AND TURN INTO BIYELA STREET TO OK TAXI RANK, OFFLOADING AND LOADING, REJOIN R34 TO MAXWELL OLD TAXI RANK LOAD AND OFF-LOAD. RETURN TO ULUNDI PLAZA TAXI RANK USING THE SAME ROUTE.	
6.1.1.2	ROUTE 2. ULUNDI TO MELMOTH FROM ULUNDI PLAZA TAXI RANK JOIN PRINCESS MAGOGO ROAD AND PROCEED TO KIND DINIZULU HIGHWAY (R66) AND JOIN R34, TURN LEFT TO MELMOTH, TURN LEFT INTO VICTORIA STREET INTO MELMOTH TAXI RANK. RETURN TO ULUNDI PLAZA TAXI RANK USING THE SAME ROUTE	
6.1.1.3	ROUTE 3. ULUNDI TO VRYHEID FROM ULUNDI PLAZA TAXI RANK JOIN PRINCESS MAGOGO ROAD AND PROCEED TO KIND DINIZULU HIGHWAY (R66). TURN LEFT INTO R34 AND PROCEED ALONG THE ROAD INTO VRYHEID AND JOIN CHURCH STREET INTO VRYHEID PLAZA TAXI RANK, OFF-LOAD AND LOAD. PROCEED TO STRETCH CRESCENT STREET DIRECT TO THE RAILWAY STATION TAXI RANK. RETURN TO ULUNDI PLAZA TAXI RANK USING THE SAME ROUTE.	
6.1.1.4	ROUTE 4. ULUNDI TO NONGOMA FROM ULUNDI PLAZA TAXI RANK JOIN PRINCESS MAGOGO ROAD AND PROCEED TO KIND DINIZULU HIGHWAY, TURN RIGHT INTO R66 AND PROCEED TO NONGOMA, OFF-LOAD AND LOAD. RETURN TO ULUNDI PLAZA TAXI RANK USING THE SAME ROUTE.	



GAZETTE

REGION: ALL

GAZETTE PRINT DATE :

GAZETTE EXPIRY DATE:

6.1.1.5	<p>ROUTE 5. ULUNDI TO DURBAN</p> <p>FROM ULUNDI PLAZA TAXI RANK JOIN PRINCESS MAGOGO ROAD AND JOIN R66, PROCEED LEFT ALONG R66 UNTIL JOINING DOKODWENI RAM PLAZA STRAIGHT INTO N3. PROCEED ALONG N3 UNTIL DURBAN, TURN LEFT INTO ALICE STREET AND OFF-LOAD AND TURN RIGHT UMNGENI ROAD (R102) AND TURN RIGHT INTO OSBORNE TAXI RANK (DURBAN STATION) OFF-LOAD AND LOAD, PROCEED WITH STAMFORD HILL ROAD AND TURN RIGHT INTO ARGYLE STREET (M4) NORTH COAST, TURN LEFT INTO UMHLANGA RIDGE INTO N2 NORTH OR PROCEED WITH M4 NORTH AND JOIN N2 NORTH AT BALLITO JUNCTION. RETURN TO ULUNDI PLAZA TAXI RANK USING THE SAME ROUTE.</p>
6.1.1.6	<p>ROUTE 6. ULUNDI TO MANDINI</p> <p>FROM ULUNDI PLAZA TAXI RANK JOIN PRINCESS MAGOGO ROAD AND JOIN R66, PROCEED UNTIL JOINING R102 AND TURN RIGHT PASSING GINGINDLOVU, TURN RIGHT INTO MANDINI ROAD AND PROCEED TO MANDINI PLAZA TAXI RANK. RETURN TO ULUNDI PLAZA TAXI RANK USING THE SAME ROUTE.</p>
6.1.1.7	<p>ROUTE 7. ULUNDI TO JOHANNESBURG</p> <p>FROM ULUNDI PLAZA TAXI RANK JOIN PRINCESS MAGOGO ROAD AND JOIN R66 SOUTH, PROCEED AND JOIN R34 NORTH, JOIN N11 NORTH TO R23 PASSING VOLKRUST AND JOIN N3 NORTH AND TURN LEFT INTO VOSLOORUS TAXI RANK, OFFLOAD AND REJOIN N3 NORTH. JOIN M1 NORTH INTO M2 EAST TURNING INTO RISSIK STREET PROCEED AND TURN RIGHT INTO DEVILLIERS STREET AND TURN LEFT INTO WANDERERS STREET, PARK CITY TAXI RANK, OFF-LOAD AND LOAD. RETURN TO ULUNDI PLAZA TAXI RANK USING THE SAME ROUTE.</p>
6.1.1.8	<p>ROUTE 8. ULUNDI TO NKANDLA</p> <p>FROM ULUNDI PLAZA TAXI RANK JOIN PRINCESS MAGOGO ROAD AND JOIN R66 SOUTH AND JOIN R68 NORTH. TURN LEFT INTO NKANDLA ROAD AND PROCEED TO NKANDLA TAXI RANK, OFF-LOAD AND LOAD. RETURN TO ULUNDI PLAZA TAXI RANK USING THE SAME ROUTE.</p>

**GAZETTE**

REGION: ALL

GAZETTE PRINT DATE : '

GAZETTE EXPIRY DATE: (

6.1.1.9 ROUTE 9.
ULUNDI TO NQUTHU VAI BABANANGO

FROM ULUNDI PLAZA TAXI RANK JOIN PRINCESS MAGOGO ROAD AND JOIN R66 SOUTH AND JOIN R68 TO BABANANGO, OFF-LOAD AT BABANANGO TAXI RANK. PROCEED ALONG R68 TO NQUTHU TAXI RANK, OFF-LOAD AND LAOD. RETURN BACK TO ULUNDI PLAZA TAXI RANK USING THE SAME ROUTE.



GAZETTE

REGION: ALL

GAZETTE PRINT DATE :

GAZETTE EXPIRY DATE:

GAZETTE NUMBER: LGKZNG117-2015-FEB

- 1) APP0012934
- 2) AT MKHIZE ID NO. 7005160401081
- 3) LOT 3517
40TH AVENUE
CLERMONT, DURBAN
KWA ZULU NATAL
3610
- 4) APPLICANT TYPE : DECEASED TRANSFER
- 5) 1 x 13 (SEATED) STANDING CAPACITY IS STILL TO BE ACQUIRED

6.1.1.1 1. KWAMASHU TOWNSHIP TO DURBAN

INWARDS:

FROM KWAMASHU TAXI RANK TO DURBAN
KWAMASHU TAXI RANK, INTO MALANDELA ROAD, INTO INANDA ROAD, INTO INANDA HIGHWAY, RIGHT INTO N2, INTO WESTERN FREEWAY (N3) ALONG THE WESTERN FREEWAY (N3) LEFT INTO BEREA ROAD NORTH, INTO OLD DUTCH ROAD, ALICE STREET, RIGHT INTO GREY STREET, LEFT INTO COMMERCIAL LEFT INTO FIELD STREET TO SOLDIER'S WAY TAXI RANK.

ALTERNATIVELY

FROM COMMERCIAL ROAD RIGHT INTO GARDNER STREET, RIGHT INTO PINE STREET, TO WESTERN FREEWAY.

OUTWARDS:

FROM DURBAN BACK TO KWAMASHU
FROM SOLDIER'S WAY TAXI RANK, TO FIELD STREET, LEFT INTO LEOPOLD STREET, TO CANNONGATE ROAD, INTO WESTERN FREEWAY (N3), INTO N2, INANDA ROAD OFF-RAMP, INANDA HIGHWAY, MALANDELA ROAD.

6.1.1.2 3. FROM APPROVED TAXI RANK IN KWAMASHU TO APPROVED TAXI RANK IN PINETOWN VIA BESTER, CROSSROADS DIRECT AND RETURN.

- * ALONG MALANDELA ROAD, LEFT INTO BHEJANE ROAD, ALONG BHEJANE ROAD, LEFT INTO SIBISI ROAD, RIGHT INTO NYALA ROAD, RIGHT INTO BHUNGEZI ROAD, RIGHT INTO NTUZUMA ACCESS, RIGHT INTO M25 ON-RAMP AND PROCEED TO BESTER'S TAXI RANK.
- * ALONG MALANDELA ROAD, LEFT INTO BHEJANE ROAD, RIGHT INTO ZULU ROAD, LEFT INTO NTOMBELA ROAD, LEFT INTO MALANDELA ROAD AND PROCEED TO CROSSROADS TAXI RANK.
- * FROM THE RANK AT KWAMASHU STATION ALONG ANY OF THE ROUTES ABOVE INTO AND ALONG MALANDELA ROAD, INTO INANDA ROAD, RIGHT INTO N2, RIGHT INTO M19, ALONG THE M19, INTO ST JOHN AVENUE, RIGHT INTO OLD MAIN ROAD (M31), LEFT INTO CROMPTON ROAD, RIGHT INTO HILL STREET AND PROCEED TO THE TAXI RANK.

6.1.1.3 4. FROM APPROVED TAXI RANK IN KWAMASHU TO APPROVED TAXI RANK IN STANGER VIA VERULAM

ALONG MALANDELA ROAD, RIGHT INTO M25, LEFT INTO THE N2, ALONG THE N2, LEFT INTO M41, ALONG THE M41, RIGHT INTO WICK STREET, LEFT INTO IRELAND STREET, RIGHT INTO WICK STREET, RIGHT INTO R102, PROCEED ALONG R102, PROCEED ALONG R102 TO STANGER DIRECT AND RETURN.



legiti-mate

GAZETTE

REGION: ALL

GAZETTE PRINT DATE :

GAZETTE EXPIRY DATE:

6.1.1.4	<p>5. KWAMASHU TO PINETOWN</p> <p>MALANDELA ROAD, INANDA ROAD, INANDA HIGHWAY, RIGHT INTO THE M19, ALONG M19, LEFT INTO SHEPSTONE ROAD, INTO BEVISS ROAD, RIGHT INTO OLD MAIN ROAD (M31), LEFT INTO CROMPTON STREET, RIGHT INTO HILL STREET AND PROCEED TO THE TAXI RANK IN HILL STREET.</p>
6.1.1.5	<p>6. KWAMASHU TO VERULAM VIA GHANDI HOSPITAL</p> <p>KWAMASHU STATION, INTO MALANDELA ROAD, INTO HUNSLET ROAD, RIGHT INTO ABERDARE DRIVE, LEFT INTO PHOENIX HIGHWAY, LEFT INTO R102, ALONG R102, RIGHT INTO WICKS STREET, LEFT INTO IRELAND STREET, RIGHT INTO MOSS STREET, RIGHT INTO WICKS STREET, LEFT INTO R102, ALONG R102, RIGHT INTO NORTHERN DRIVE, RIGHT INTO PHOENIX HIGHWAY, RIGHT INTO INDUSTRIAL PARK ROAD, INTO NTUZUMA ACCESS ROAD, LEFT INTO BHUNGEZI ROAD, LEFT INTO NYALA, RIGHT INTO BHEJANE ROAD AND PROCEED OT THE RANK ON MALANDELA ROAD AT KWAMASHU STATION.</p>
6.1.1.6	<p>7. KWAMASHU TAXI RANK TO POINT</p> <p>INAWARDS FROM KWAMASHU TAXI RANK INTO MALANDELA ROAD, INTO M25 INTO NORTH COAST ROAD, INTO UMGENI ROAD, LEFT INTO ARGYLE ROAD, RIGHT INTO BRICKHILL ROAD, INTO POINT ROAD, DIRECT AND RETURN.</p> <p>OUTWARDS FROM POINT ROAD, RIGHT INTO BAYTERRACE ROAD, RIGHT INTO STANGER STREET, INTO ARGYLE ROAD, INTO UMGENI ROAD, INTO MALANDELA ROAD, INTO KWAMASHU TAXI RANK.</p>
6.1.1.7	<p>8. KWAMASHU TAXI RANK TO C,B & D ROUTES</p> <p>FROM KWAMASHU B RANK TO KWAMASHU TAXI RANK (UMSUNDUZI ROAD) INTO AMANZIMTOTI ROAD, UBUBANE ROAD, LEFT INTO ISIHLABELELO ROAD, LEFT INTO SIKHINDI ROAD, LEFT INTO GIYA ROAD, RIGHT INTO PHEPHELO ROAD, RIGHT INTO MQHINO ROAD, RIGHT INTO THABATHA ROAD, RIGHT INTO SIKHINDI ROAD BACK INTO ISIHLABELELO ROAD, VIA UMBANDO ROAD, INTO SIGWEGWE ROAD, INTO UMSUNDUZI ROAD TO KWAMASHU TAXI RANK (UMSUNDUZI RANK) AND BACK WITH THE SAME ROUTE TO C,B&D.</p>



legiti-mate

GAZETTE

REGION: ALL

GAZETTE PRINT DATE :

GAZETTE EXPIRY DATE:

6.1.1.8	<p>(H) CROSSROADS TAXI RANK TO KWAMASHU STATION VIA C & D</p> <p>1. FROM CROSSROADS TAXI RANK TO C & D VIA MALANDELA ROAD, INTO UBUBANE ROAD, RIGHT INTO SIGWEGWE ROAD, LEFT INTO INGOME ROAD, RIGHT INTO AMANZIMTOTI ROAD, RIGHT INTO ISISPINGO ROAD AND RETURN BACK ALONG THE SAME ROUTE.</p> <p>2. FROM CROSSROADS TAXI RANK TO KWAMASHU STATION VIA MALANDELA ROAD, RIGHT INTO NTOMBELA ROAD, RIGHT INTO ZULU ROAD, LEFT INTO LUTHULI ROAD, RIGHT INTO NDLONDLO ROAD, RIGHT INTO HLOBANI ROAD, LEFT INTO BHEJANE ROAD INTO KWAMASHU TAXI RANK (MALANDELA ROAD) AND RETURN ALONG THE SAME ROUTE BACK.</p>
6.1.1.9	<p>9. KWAMASHU TAXI RANK TO L & M</p> <p>1. FROM KWAMASHU TO M SECTION (NHLUNGWANE) FROM KWAMASHU TAXI RANK VIA MALANDELA ROAD, LEFT INTO BHEJANE ROAD, RIGHT INTO NYALA ROAD, LEFT INTO MPUKANE ROAD, RIGHT INTO NYALA ROAD, INTO BUNGEZI RIGHT INTO NTUZUMA ACCESS ROAD, RIGHT INTO M25, INTO BESTER TAXI RANK AND RETURN ALONG THE SAME ROUTE BACK.</p> <p>2. FROM KWAMASHU TO BESTER FROM KWAMASHU TAXI RANK TO BESTER VIA MALANDELA ROAD, INTO BHEJANE ROAD, LEFT INTO SIBISI ROAD, RIGHT INTO NYALA ROAD, RIGHT INTO BUNGEZI ROAD, RIGHT INTO NTUZUMA ACCESS ROAD, TO BESTER RANK AND RETURN SAME ROUTE BACK.</p> <p>3. FROM KWAMASHU TO L SECTION FROM KWAMASHU TAXI RANK VIA MALANDELA ROAD, INTO BHEJANE ROAD, LEFT INTO MPUNZI ROAD, RIGHT INTO NYALA ROAD, LEFT INTO MBONDWE ROAD, LEFT INTO INGCEBO DRIVE, LEFT INTO IMBONDWE ROAD, LEFT INTO PHITHI ROAD, DIRECT RETURN.</p>
6.1.1.1 0	<p>10. KWAMASHU TAXI RANK TO K & J</p> <p>FROM KWAMASHU TAXI RANK INTO MALANDELA ROAD, RIGHT INTO MKHIWANE ROAD, LEFT INTO MCAKA ROAD, RIGHT INTO MPANGELE ROAD, LEFT INTO PHOTHWE ROAD, LEFT INTO QOPHAMUTHI ROAD, LEFT INTO SAGWACA ROAD, RIGHT INTO NKONJANE ROAD, LEFT INTO MALANDELA ROAD AND RETURN TO THE RANK.</p>



GAZETTE

REGION: ALL

GAZETTE PRINT DATE :

GAZETTE EXPIRY DATE:

6.1.1.1 1	<p>2. FROM KWAMASHU SECTIONS C, D & B, K & J & L & M TO DURBAN</p> <p>2.1 C, D & B: UBUBANE ROAD, RIGHT INTO ISIGWEGWE ROAD, INTO ISIPINGO ROAD, LEFT TO UMANZIMTOTI ROAD, LEFT INTO MALANDELA ROAD, INTO INANDA ROAD INTO INANDA HIGHWAY, RIGHT INTO N2, INTO WESTERN FREEWAY (N3) ALONG WESTERN FREEWAY (N3), LEFT TO BEREA ROAD, OLD DUTCH ROAD, ALICE STREET, RIGHT INTO GREY STREET, LEFT INTO COMMERCIAL, LEFT INTO FIELD STREET TO SOLDIER'S WAY TAXI RANK. ALTERNATIVELY: FROM COMMERCIAL ROAD, RIGHT GARDNER STREET, RIGHT INTO PINE STREET INTO WESTERN FREEWAY. ALTERNATIVELY: MALANDELA ROAD, M25, N2, INTO WESTERN FREEWAY (N3).</p> <p>2.2 K & J NCONJANE ROAD, LEFT INTO SAGWACA ROAD, RIGHT INTO PHOTHWE ROAD, RIGHT INTO MPANGELE ROAD, LEFT INTO MCAKA ROAD, LEFT INTO MKHIWANE ROAD, RIGHT INTO NYALA ROAD, INTO UNDLONDLO ROAD, RIGHT INTO MALANDELA ROAD, INANDA ROAD, INTO INANDA HIGHWAY, RIGHT INTO N2 INTO WESTERN FREEWAY (N3) EAST BOUND, ALONG TO WESTERN FREEWAY (N3) LEFT TO BEREA ROAD NORTH, INTO OLD DUTCH ROAD, ALICE STREET, RIGHT INTO GREY STREET, LEFT INTO COMMERCIAL, LEFT INTO FIELD STREET, TO SOLDIER'S WAY TAXI RANK. ALTERNATIVELY: FROM COMMERCIAL ROAD, RIGHT INTO GARNER STREET, RIGHT INTO PINE STREET TO WESTERN FREEWAY. ALTERNATIVELY: MALANDELA ROAD, M25, N2 INTO WESTERN FREEWAY (N3).</p> <p>2.3 L & M: BHEJANE ROAD, RIGHT INTO HLOBANE ROAD, LEFT INTO NDLONDLO ROAD, LEFT INTO LUTHULI ROAD, RIGHT INTO ZULU ROAD, LEFT INTO NTOMBELA ROAD, RIGHT INTO MALANDELA ROAD, INTO INANDA ROAD, INTO INANDA HIGHWAY, RIGHT INTO N2 INTO WESTERN FREEWAY (N3) EAST BOUND, ALONG TO WESTERN FREEWAY (N3), LEFT TO BEREA ROAD NORTH, INTO OLD DUTCH ROAD, ALICE STREET, RIGHT INTO GREY STREET, LEFT INTO COMMERCIAL, LEFT INTO FIELD STREET, TO SOLDIER'S WAY TAXI RANK. ALTERNATIVELY: FROM COMMERCIAL ROAD, RIGHT INTO GARDNER STREET, RIGHT INTO PINE STREET TO WESTERN FREEWAY. ALTERNATIVELY: MALANDELA ROAD, M25, N2, INTO WESTERN FREEWAY (N3). ALTERNATIVELY: NYALA ROAD, LEFT INTO PHITHI, INTO MDONI ROAD, NYALA INTO MBONDWE ROAD, RIGHT INTO SIBISI ROAD, INTO MKHWANAZI ROAD, LEFT INTO MLANGENI ROAD, LEFT INTO NTOMBELA ROAD INTO INANDA ROAD, INTO INANDA HIGHWAY, RIGHT INTO N2 INTO WESTERN FREEWAY (N3) EAST BOUND, ALONG TO WESTERN FREEWAY (N3), LEFT TO BEREA ROAD NORTH, INTO OLD DUTCH ROAD, ALICE STREET, RIGHT INTO GREY STREET, LEFT INTO COMMERCIAL, LEFT INTO FIELD STREET, TO SOLDIER'S WAY TAXI RANK. ALTERNATIVELY: FROM COMMERCIAL ROAD, RIGHT INTO GARDNER STREET, RIGHT INTO PINE STREET TO WESTERN FREEWAY. ALTERNATIVELY: MALANDELA ROAD, M25, N2, INTO WESTERN FREEWAY (N3).80</p>
6.1.1.1 2	<p>ROUTE 1.A KWA-MASHU TOWNSHIP TO DURBAN</p> <p>INWARDS: FROM KWA-MASHU TAXI RANK TO DURBAN KWA-MASHU TAXI RANK, INTO MALANDELA ROAD, INTO INANDA ROAD, INTO INANDA HIGHWAY, RIGHT INTO N2, INTO WESTERN FREEWAY (N3) ALONG THE WESTERN FREEWAY (N3), LEFT INTO BEREA ROAD NORTH, INTO OLD DUTCH ROAD, ALICE STREET, RIGHT INTO GREY STREET, LEFT INTO COMMERCIAL, LEFT INTO FIELD STREET TO SOLDIER'S WAY TAXI RANK. ALTERNATIVELY: FROM COMMERCIAL ROAD, RIGHT INTO GARDNER STREET, RIGHT INTO PINE STREET TO WESTERN FREEWAY.</p> <p>OUTWARDS: FROM DURBAN BACK TO KWA-MASHU FROM SOLDIER'S WAY TAXI RANK, TO FIELD STREET, LEFT INTO LEOPOLD STREET, TO CANNONGATE ROAD, INTO WESTERN FREEWAY (N3), INTO N2, INANDA ROAD OFF-RAMP, INANDA HIGHWAY, MALANDELA ROAD.</p>



legiti-mate

GAZETTE

REGION: ALL

GAZETTE PRINT DATE :

GAZETTE EXPIRY DATE:

6.1.1.1 3	<p>ROUTE 2.A FROM KWAMASHU SECTIONS C,D,& B,K & J AND L & M TO DURBAN</p> <p>2.1 C, D & B: UBUBANE ROAD, RIGHT INTO ISIGWEGWE ROAD, INTO ISIPINGO ROAD, LEFT INTO AMANZIMTOTI ROAD, LEFT INTO MALANDELA ROAD, INTO INANDA ROAD, INTO INANDA HIGHWAY, RIGHT INTO N2, INTO WESTERN FREEWAY (N3) ALONG WESTERN FREEWAY (N3), LEFT TO BEREA ROAD NORTH, OLD DUTCH ROAD, ALICE STREET, RIGHT INTO GREY STREET, LEFT INTO COMMERCIAL, LEFT INTO FIELD TO SOLDIER'S WAY TAXI RANK. ALTERNATIVELY: FROM COMMERCIAL ROAD, RIGHT GARDNER STREET, RIGHT INTO PINE STREET INTO WESTERN FREEWAY. ALTERNATIVELY: MALANDELA ROAD, M25, N2, INTO WESTERN FREEWAY (N3).</p> <p>2.2 K & J NKNJANE ROAD, LEFT INTO SIGWACA ROAD, RIGHT INTO PHOTHWE ROAD, RIGHT INTO MPANGELE ROAD, LEFT INTO MCAKA ROAD, LEFT INTO MKHIWANE ROAD, RIGHT INTO NYALA ROAD, INTO UNDLONDLO ROAD, RIGHT INTO MALANDELA ROAD, INANDA ROAD, INTO INANDA HIGHWAY, RIGHT INTO N2 INTO WESTERN FREEWAY (N3) EAST BOUND, ALONG TO WESTERN FREEWAY (N3), LEFT TO BEREA ROAD NORTH, INTO OLD DUTCH ROAD, ALICE STREET, RIGHT INTO GREY STREET, LEFT INTO COMMERCIAL, LEFT INTO FIELD, TO SOLDIER'S WAY TAXI RANK. ALTERNATIVELY: FROM COMMERCIAL ROAD, RIGHT INTO GARDNER STREET, RIGHT INTO PINE STREET TO WESTERN FREEWAY. ALTERNATIVELY: MALANDELA ROAD, M25, N2, INTO WESTERN FREEWAY (N3).</p> <p>2.3. L & M: BHEJANE ROAD, RIGHT INTO HLOBANE ROAD, LEFT INTO LUTHULI ROAD, RIGHT INTO ZULU ROAD, LEFT INTO NTOMBELA ROAD, RIGHT INTO MALANDELA ROAD, INTO INANDA ROAD, INTO INANDA HIGHWAY, RIGHT INTO N2 WESTERN FREEWAY (N3) EAST BOUND, ALONG TO WESTERN FREEWAY (N3), LEFT TO BEREA ROAD, INTO OLD DUTCH ROAD, ALICE STREET, RIGHT INTO GREY STREET, LEFT INTO COMMERCIAL, LEFT INTO FIELD STREET, TO SOLDIER'S WAY TAXI RANK. ALTERNATIVELY: FROM COMMERCIAL ROAD, RIGHT INTO GARDNER STREET, RIGHT INTO PINE STREET TO WESTERN FREEWAY. ALTERNATIVELY: MALANDELA ROAD, M25, N2, INTO WESTERN FREEWAY (N3). ALTERNATIVELY: NYALA ROAD, LEFT INTO PHITHI, INTO MDONI ROAD, NYALA, INTO MBONDWE ROAD, RIGHT INTO SIBISI ROAD, INTO MKHWANAZI ROAD, LEFT INTO MAKHATHINI ROAD, LEFT INTO MLANGENI ROAD, LEFT INTO NTOMBELA ROAD INTO INANDA ROAD, INTO INANDA HIGHWAY, RIGHT INTO N2 INTO WESTERN FREEWAY (N3) EAST BOUND, ALONG TO WESTERN FREEWAY (N3), LEFT TO BEREA ROAD NORTH, INTO OLD DUTCH ROAD, ALICE STREET, RIGHT INTO GREY STREET, LEFT INTO COMMERCIAL, LEFT INTO FIELD STREET, TO SOLDIER'S WAY TAXI RANK. ALTERNATIVELY: FROM COMMERCIAL ROAD, RIGHT INTO GARDNER STREET, RIGHT INTO PINE STREET TO WESTERN FREEWAY. ALTERNATIVELY: MALANDELA ROAD, M25, N2 INTO WESTERN FREEWAY (N3).</p>
6.1.1.1 4	<p>ROUTE 3 A FROM APPROVED TAXI RANK IN KWA-MASHU TO APPROVED TAXI RANK IN PINETOWN VIA BESTER, CROSSROADS DIRECT AND RETURN.</p> <p>. ALONG MALANDELA ROAD, LEFT INTO BHEJANE ROAD, ALONG BHEJANE ROAD, LEFT INTO SIBISI ROAD, RIGHT INTO NYALA ROAD, RIGHT INTO BHUNGEZI ROAD, RIGHT INTO NTUZUMA ACCESS, RIGHT INTO M25 ON- RAMP AND PROCEED TO BESTER'S TAXI RANK.</p> <p>. ALONG MALANDELA ROAD, LEFT INTO BHEJANE ROAD, RIGHT INTO ZULU ROAD, LEFT INTO NTOMBELA ROAD, LEFT INTO MALANDELA ROAD AND PROCEED TO CROSSROADS TAXI RANK.</p> <p>. FROM THE RANK AT KWA-MASHU STATION ALONG ANY OF THE ROUTES ABOVE INTO AND ALONG MALANDELA ROAD, INTO INANDA ROAD, RIGHT INTO THE N2, RIGHT INTO M19, ALONG THE M19, INTO ST. JOHN AVENUE, RIGHT INTO OLD MAIN ROAD (M31), LEFT INTO CROMPTON ROAD, RIGHT INTO HILL STREET AND PROCEED TO THE TAXI RANK.</p>



legiti-mate

GAZETTE

REGION: ALL

GAZETTE PRINT DATE :

GAZETTE EXPIRY DATE:

6.1.1.1 5	ROUTE 4.A. FROM APPROVED TAXI RANK IN KWA-MASHU TO APPROVED TAXI RANK IN STANGER VIA VERULAM ALONG MALANDELA ROAD, RIGHT INTO M25, LEFT INTO THE N2, ALONG THE N2 LEFT INTO M41, ALONG THE M41 RIGHT INTO WICK STREET, LEFT INTO IRELAND STREET, RIGHT INTO WICK STREET, RIGHT INTO R102, PROCEED ALONG R102, PROCEED ALONG R102 TO STANGER DIRECT AND RETURN.
6.1.1.1 6	ROUTE 5.A. KWA-MASHU TO PINETOWN MALANDELA ROAD, INANDA ROAD, INANDA HIGHWAY, RIGHT INTO THE M19, ALONG M19, LEFT INTO SHEPSTONE ROAD, INTO BEVISS ROAD, RIGHT INTO OLD MAIN ROAD (M31), LEFT INTO CROMPTON STREET, RIGHT INTO HILL STREET AND PROCEED TO THE TAXI RANK IN HILL STREET.
6.1.1.1 7	ROUTE 6.A. KWA-MASHU TO VERULAM VIA GHANDI HOSPITAL KWA-MASHU STATION, INTO MALANDELA ROAD, INTO HUNSLET ROAD, RIGHT INTO ABERDARE DRIVE, LEFT INTO PHONIEX HIGHWAY, LEFT INTO R102, ALONG R102, RIGHT INTO WICKS STREET, LEFT INTO IRELAND STREET, RIGHT INTO MOSS STREET RIGHT INTO WICKS STREET, LEFT INTO R102, ALONG R102, RIGHT INTO NORTHERN DRIVE, RIGHT INTO PHOENIX HIGHWAY, RIGHT INTO INDUSTRIAL PARK ROAD, INTO NTUZUMA ACCESS ROAD, LEFT INTO BHUNGEZI ROAD, LEFT INTO NYALA, RIGHT INTO BHEJANE ROAD AND PROCEED TO THE RANK ON MALANDELA ROAD AT KWA-MASHU STATION.
6.1.1.1 8	ROUTE 7.A. KWA-MASHU TAXI RANK TO POINT INWARDS: FROM KWA-MASHU TAXI RANK INTO MALANDELA ROAD, INTO M25 INTO NORTH COAST ROAD, INTO UMGENI ROAD, LEFT INTO ARGYLE ROAD, RIGHT INTO BRICKHILL ROAD, INTO POINT ROAD, DIRECT AND RETURN. OUTWARDS: FROM POINT ROAD, RIGHT INTO BAYTERRACE ROAD, RIGHT INTO STANGER STREET, INTO ARGYLE ROAD, INTO UMGENI ROAD, INTO M25, LEFT INTO MALANDELA ROAD, INTO KWA-MASHU TAXI RANK.



legiti-mate

GAZETTE

REGION: ALL

GAZETTE PRINT DATE :

GAZETTE EXPIRY DATE:

6.1.1.1 9	<p>ROUTE 8.A. KWA-MASHU TAXI RANK TO B & D ROUTES</p> <p>FROM KWA-MASHU B RANK TO KWA-MASHU TAXI RANK (UMSUNDUZI ROAD) INTO AMANZIMTOTI ROAD, UBUBANE ROAD, LEFT INTO ISIHLABELELO ROAD, LEFT INTO SIKHINDI ROAD, LEFT INTO GIYA ROAD, RIGHT INTO PHEPHELO ROAD, RIGHT INTO MQHINO ROAD, RIGHT INTO THABATHA ROAD, RIGHT INTO SIKHINDI ROAD AND BACK TO ISIHLABELELO ROAD, VIA UMBANDO ROAD, INTO SIGWEGWE ROAD, INTO UMSUNDUZI ROAD TO KWA-MASHU TAXI RANK (UMSUNDUZI RANK) AND BACK WITH THE SAME ROUTE TO C,B & D.</p>
6.1.1.2 0	<p>ROUTE 9.A. CROSSROADS TAXI RANK TO KWA-MASHU STATION VIA C & D</p> <p>1. FROM CROSSROADS TAXI RANK TO C & D VIA MALANDELA ROAD, INTO UBUBANE ROAD, RIGHT INTO SIGWEGWE ROAD, LEFT INTO INGOME ROAD, RIGHT INTO AMANZIMTOTI ROAD, RIGHT INTO ISIPINGO ROAD AND RETURN BACK ALONG THE SAME ROUTE.</p> <p>2. FROM CROSSROADS TAXI RANK TO KWA-MASHU STATION VIA MALANDELA ROAD, RIGHT INTO NTOMBELA ROAD, RIGHT INTO ZULU ROAD, LEFT INTO LUTHULI ROAD, RIGHT INTO NDLONDLO ROAD, RIGHT INTO HLOBANI ROAD, LEFT INTO BHEJANE ROAD INTO KWA-MASHU TAXI RANK (MALANDELA ROAD) AND RETURN ALONG THE SAME ROUTE.</p>
6.1.1.2 1	<p>ROUTE 10.A. KWA-MASHU TAXI RANK TO L & M (WITHIN TOWNSHIP)</p> <p>10.1. FROM KWA-MASHU TO CROSSROADS</p> <p>KWA-MASHU TAXI RANK TO CROSSROAD VIA MALANDELA ROAD, LEFT INTO BHEJANE ROAD, RIGHT INTO HLOBANE ROAD, LEFT INTO NDLONDLO ROAD, LEFT INTO LUTHULI ROAD, RIGHT INTO ZULU ROAD, LEFT INTO NTOMBELA ROAD INTO MALANDELA ROAD (CROSSROAD TAXI RANK).</p> <p>10.2 FROM KWA-MASHU TO M SECTION (NHLUNGWANE)</p> <p>FROM KWA-MASHU TAXI RANK VIA MALANDELA ROAD LEFT INTO BHEJANE ROAD, LEFT INTO NYALA ROAD LEFT INTO MPUKANE ROAD, RIGHT INTO NYALA ROAD, LEFT INTO BUNGEZI ROAD, RIGHT INTO NTUZUMA ACCESS ROAD, RIGHT INTO M25, INTO BESTER TAXI RANK AND RETURN ALONG THE SAME ROUTE.</p> <p>10.3 FROM KWA-MASHU TO BESTER</p> <p>FROM KWA-MASHU TAXI RANK TO BESTER VIA MALANDELA ROAD, INTO BHEJANE ROAD, LEFT INTO SIBISI ROAD, RIGHT INTO NYALA ROAD, RIGHT INTO BUNGEZI ROAD, RIGHT INTO NTUZUMA ACCESS ROAD, TO BESTER RANK AND RETURN ALONG THE SAME ROUTE.</p> <p>10.4 FROM KWA-MASHU TO L SECTION</p> <p>KWA-MASHU TAXI RANK INTO MALANDELA ROAD, INTO BHEJANE ROAD, LEFT INTO NYALA ROAD, INTO MBONDWE ROAD, RIGHT INTO INGCEBO DRIVE, LEFT INTO IMBONDWE ROAD, LEFT INTO PHITHI ROAD, DIRECT AND RETURN.</p> <p>10.5 FROM KWA-MASHU TAXI RANK TO N SECTION</p> <p>FROM KWA-MASHU TAXI RANK INTO MALANDELA ROAD, INTO BHEJANE ROAD, LEFT INTO NYALA ROAD, INTO UNDIYAZANA DRIVE, LEFT INTO MBONDWE ROAD, LEFT INTO EGUGWINI STREET, LEFT INTO UMATHINTA DRIVE, LEFT INTO IBOHLOLOLO DRIVE, AND RETURN ALONG THE SAME ROUTE.</p> <p>10.6 KWA-MASHU TAXI RANK TO K & J</p> <p>FROM KWA-MASHU TAXI RANK INTO MALANDELA ROAD, RIGHT INTO MKHIWANE ROAD, LEFT INTO MCAKA ROAD, RIGHT INTO MPANGELE ROAD, LEFT INTO PHOTHWE ROAD, LEFT INTO QOPHAMUTHI ROAD, LEFT INTO SAGWACA ROAD, RIGHT INTO NKONJANE ROAD LEFT INTO MALANDELA ROAD, AND RETURN TO THE RANK.</p>



GAZETTE

REGION: ALL

GAZETTE PRINT DATE :

GAZETTE EXPIRY DATE

1) APP0025182	GAZETTE NUMBER: LGKZNG117-2015-FEB
2) MAJOZI NC ID NO. 5808250876084	
3) 179 OAK DALE CRESCENT NEWLANDS WEST 4037	
4) APPLICANT TYPE : NEW OPERATING LICENCE	
5) 1 x 15 (SEATED) 0 (STANDING)	
6.1.1.1	1. CORNER OF NGQWELE ROAD AND UKHOZI ROAD UMLAZI STATION - EMAWELENI FROM CORNER OF NGQWELE ROAD AND UKHOZI ROAD (UMLAZI STATION) ALONG NGQWELE ROAD LEFT INTO ROAD 804 INTO ZIHLAHLA ROAD RIGHT INTO UKHOZI ROAD LEFT INTO MANGOSUTHU HIGHWAY AND PROCEED TO CORNER OF ROAD 1202 AND MANGOSUTHU HIGHWAY (EZINDONGENI) OFF LOAD AND LOAD TURN LEFT INTO ROAD NO 2003 AND PROCEED TO EMAWELENI AND RETURN TO UMLAZI STATION ALONG OF THE ROUTES BELOW
6.1.1.2	2. CORNER OF NGQWELE ROAD AND UKHOZI ROAD UMLAZI STATION - EMSHIYENI HOSPITAL FROM THE CORNER OF NGWELE ROAD AND UKHOZI ROAD (UMLAZI STATION) ALONG UKHOZI ROAD TURN LEFT INTO MANGOSUTHU HIGHWAY AND PROCEED TO CORNER OF ROAD NO 1202 AND MANGOSUTHU HIGHWAY (EZINDONGENI) OFF LOAD AND LOAD TURN LEFT INTO THE ROAD LEADING TO MSHIYENI HOSPITAL DROPPING OFF AND PICKING UP PASSENGERS AND RETURN TO UMLAZI STATION ALONG ANY OF THE ROUTE BELOW
6.1.1.3	3. CORNER OF NGQWELE ROAD AND UKHOZI ROAD UMLAZI STATION - EZIMBUZINI FROM THE CORNER OF NGWELE ROAD AND UKHOZI ROAD (UMLAZI STATION) ALONG NGQWELE ROAD RIGHT INTO MANGOSUTHU HIGHWAY LEFT INTO JOSIAH DLAMINI ROAD, INTO ROAD NO 1102 LEFT INTO ROAD NO 1103 RIGHT INTO MANGOSUTHU HIGHWAY AND PROCEED TO EZINDONGENI OFF LOAD AND LOAD TURN RIGHT INTO VENI YENI ROAD INTO ROAD NO 12 INTO OLD SOUTH COAST ROAD TO REUNION STATION TO DROP OFF PASSENGERS AND RETURN ALONG OLD SOUTH COAST ROAD INTO ROAD NO 12 AND PROCEED TO EZIMBUZINI TAXI RANK
6.1.1.4	4. CORNER OF NGQWELE ROAD AND UKHOZI ROAD UMLAZI STATION - DURBAN (PINE STREET TAXI RANK) FROM THE CORNER OF NGWELE ROAD AND UKHOZI ROAD (UMLAZI STATION) ALONG UKHOZI ROAD RIGHT INTO MANGOSUTHU HIGHWAY LEFT INTO JOSIAH DLAMINI ROAD RIGHT INTO MPEVU ROAD LEFT INTO ROAD NO 108075 AND RETURN LEFT TO MPEVU ROAD LEFT INTO SOQALABA AVENUE INTO SIQANDU ROAD AND RETURN ALONG SIQANDU INTO SOQALABA AVENUE RIGHT INTO MPEVU ROAD RIGHT INTO ROAD NO 1002 LEFT INTO ROAD 1103 RIGHT INTO MANGOSUTHU HIGHWAY AND PROCEED TO EZINDONDENI OFF LOAD AND LOAD TURN INTO THE M4 RIGHT INTO WEST STREET, FIELD STREET TO PINE TAXI RANK.



legiti-mate

GAZETTE

REGION: ALL

GAZETTE PRINT DATE :

GAZETTE EXPIRY DATE

6.1.1.5	5. CORNER OF NGQWELE ROAD AND UKHOZI ROAD UMLAZI STATION - DURBAN (UNIVERSITY AVENUE TAXI RANK) FROM THE CORNER OF NGWELE ROAD AND UKHOZI ROAD (UMLAZI STATION) ALONG NGQWELE ROAD LEFT INTO ROAD NO 1204 AND PROCEED TO EZINDONGENI OFFLOAD AND LOAD TURN INTO M4 LEFT INTO MOORE ROAD WARWICK AVENUE, ALICE STREET RIGHT INTO GREY STREET, PINE STREET, RUSSEL ROAD, LOPOLD ROAD, MARKET, SERVICE ROAD, UNIVERSITY AVENUE TAXI RANK
6.1.1.6	6. CORNER OF NGQWELE ROAD AND UKHOZI ROAD UMLAZI STATION? DURBAN (ALTERNATIVE) FROM THE CORNER OF NGWELE ROAD AND UKHOZI ROAD (UMLAZI STATION) ALONG NGQWELE ROAD LEFT INTO MANGOSUTHU HIGHWAY RIGHTR INTO ROAD 1403, INTO ROAD 1203, RIGHT INTO ROAD NO 1204 AND PROCEED TO EZINDONGENI OFF LOAD AND LOAD LEFT INTO MANGOSUTHU HIGHWAY INTO M4 INTO WEST STREET RIGHT INTO TO POINT ROAD, RIGHT INTO BAY TERRACE, RIGHT INTO SHEPTONE STREET, LEFT INTO PINE STREET TO PINE STREET OR UNIVERSITY AVENUE TAXI RANK, LOAD AND RETURN IN REVERSE
6.1.1.7	7. CORNER OF NGQWELE ROAD AND UKHOZI ROAD UMLAZI STATION - DALTON ROAD TAXI RANK FROM THE CORNER OF NGWELE ROAD AND UKHOZI ROAD (UMLAZI STATION) ALONG NGQWELE ROAD LEFT INTO MANGOSUTHU HIGHWAY, RIGHT INOT ROAD 1204, LEFT INTO ROAD 1203, INTO ROAD 1403, LEFT INTO PHILA NDWANDWE ROAD, LEFT INTO MANGOSUTHU HIGHWAY AND PROCEED TO EZINDONGENI OFF LOAD AND LOAD, LEFT INTO MANGOSUTHU HIGHWAY INTO M4(SOUTHERN FREEWAY) LEFT INTO EDWIN SWALES OFF RAMP, INTO SOUTH COAST ROAD INTO EDWINSWALES VC DRIVE, INTO UMBILO ROAD, GALE STREET, MOORE ROAD, RIGHT INTO SYNEY ROAD/WILLIAMS ROAD TO DALTON TAXI RANK ALTERNATIVELY SOUTH COAST ROAD, WISLEY ROAD, MAYDON ROAD, LEFT INTO MOORE ROAD INTO WILLAMS ROAD/SYDNEY ROAD TO DALTON TAXI RANK,LOAD AND RETURN IN REVERSE
6.1.1.8	8. CORNER OF NGQWELE ROAD AND UKHOZI ROAD UMLAZI STATION - CLAIRWOODFROM THE CORNER OF NGWELE ROAD AND UKHOZI ROAD (UMLAZI STATION) ALONG NGQWELE ROAD INTO ROAD 1103, RIGHT INTO SIMELANE ROAD INTO MUGABE ROAD, RIGHT INTO SOUTH SPINAL ROAD PROCEED TO UMLAZI CC. RETURN ALONG SOUTH SPINAL ROAD, LEFT INTO MUGABE ROAD INTO SIMELANE ROAD, RIGHT INTO ROAD NO 1103, LEFT INTO ROAD NO 1103, LEFT INTO ROAD 1204 AND PROCEED TO EZINDONGENI OFF LOAD AND LOAD. INTO MANGOSUTHU HIGHWAY, LEFT INTO OLD SOUTH COAST ROAD, LEFT INTO PENDLEBURY ROAD, RIGHT INTO LEICESTER ROAD, LEFT INTO KENYON HOWDEN ROAD, RIGHT IONTO MONCLAIR ROAD, RIGHT INTO WOOD ROAD, INTO ROLAND CHAMPAN DRIVE, RETURN IN REVERSE



legiti-mate

GAZETTE

REGION: ALL

GAZETTE PRINT DATE :

GAZETTE EXPIRY DATE: 01 JANUARY 2016

6.1.1.9	9. CORNER OF NGQWELE ROAD AND UKHOZI ROAD UMLAZI STATION - SOUTH COAST ROAD FROM THE CORNER OF NGWELE ROAD AND UKHOZI ROAD (UMLAZI STATION) ALONG NGQWELE ROAD INTO ROAD 1103, RIGHT INTO MABHUDA ROAD, LEFT INTO MQANGALA ROAD, RIGHT INTO MAPHUTHA ROAD AND RETURN ALONG MAPHUTHA ROAD, LEFT INTO MQANGALA ROAD, RIGHT INTO MAPHUTHA ROAD AND RETURN ALONG MAPHUTHA ROAD, RIGHT INTO MABHUDA ROAD, RIGHT INTO ROAD NO 1103, LEFT INTO ROAD NO 1204 AND PROCEED TO EZINDONGENI OFFLOAD AND LOAD INTO MANGOSUTHU HIGHWAY, OLD SOUTH COAST ROAD, SOUTH COAST ROAD, RIGHT INTO SIRDAR ROAD AND RETURN ALONG SOUTH COAST ROAD, RIGHT INTO MANGOSUTHU HIGHWAY TO UMLAZI, RETURN IN REVERSE RESTRICTION: NO PICKING UP OF PASSENGERS WITHIN THE MONTCLAIR AREA FROM ENTERING PENDLEBURY ROAD UNTIL REACHING SOUTH COAST ROAD
6.1.1.10	10. CORNER OF NGQWELE ROAD AND UKHOZI ROAD UMLAZI STATION - BLUFF FROM THE CORNER OF NGWELE ROAD AND UKHOZI ROAD (UMLAZI STATION) ALONG NGQWELE ROAD LEFT INTO MANGOSUTHU HIGHWAY, LEFT INTO ROAD NO 403 RIGHT INTO VENI YENI ROAD, RIGHT INTO SOLOMON MAHLANGU ROAD, LEFT INTO MANGOSUTHU HIGHWAY, MANGOSUTHU HIGHWAY M4 (SOUTHERN FREEWAY), HIMALAYS OFF RAMP INTO SERVICES ROAD RIGHT INTO DURANTA ROAD, LEFT INTO TARA ROAD, INTO GRAY'S INN ROAD AND PROCEED RIGHT INTO TARA ROAD INTO WESLEY ROAD, LEFT INTO LIGHT HOUSE ROAD, LEFT INTO BLUFF ROAD (M16), AND PROCEED TO SOUTH COAST ROAD, LEFT INTO SOUTH COAST ROAD RIGHT INTO MANGOSUTHU HIGHWAY AND PROCEED TO THE STARING POINT AS PER FORWARD ROUTE IN REVERSE. CONDITION: NO PICKING UP OF PASSENGERS ALONG THE ROUTE OTHER THEN THOSE DESTINED FOR UMLAZI.
6.1.1.11	11. A. CORNER OF NGQWELE ROAD AND UKHOZI ROAD UMLAZI STATION – JACOBS FROM THE CORNER OF NGWELE ROAD AND UKHOZI ROAD (UMLAZI STATION) ALONG NGQWELE ROAD LEFT INTO ROAD NO 804, INTO ZIHLAHLA ROAD, RIGHT INTO UKHOZI ROAD, LEFT INTO MANGOSUTHU HIGHWAY AND PROCEED TO CORNER OF ROAD NO 1202 AND MANGOSUTHU HIGHWAY (EZINDONGENI) OFFLOAD AND LOAD, INTO MANGOSUTHU HIGHWAY, M4 (SOUTHERN FREEWAY), HIMALAYAS ROAD OFF RAMP, RIGHT INTO DURANTA ROAD, LEFT INTO LANSDOWNE ROAD, RIGHT INTO LERWICK ROAD, LEFT INTO CHAMBERLAIN ROAD, LEFT INTO BLUFF ROAD, LEFT INTO SOUTH COAST ROAD AND RETURN ALONG THE SAME ROUTE. 11.B. JACOBS VIA WEMA: MANGOSUTHU HIGHWAY, SOUTH COASTS ROAD, RIGHT INTO HIMALAYAS ROAD AND CONTINUE AS PER ROUTE (A) ABOVE.
6.1.1.12	12. CORNER OF NGQWELE ROAD AND UKHOZI ROAD UMLAZI STATION – PINETOWN FROM THE CORNER OF NGWELE ROAD AND UKHOZI ROAD (UMLAZI STATION) ALONG UKHOZI ROAD, LEFT INTO MANGOSUTHU HIGHWAY AND PROCEED TO CORNER OF ROAD 1202 AND MANGOSUTHU HIGHWAY (EZINDONGENI) OFF LOAD AND LOAD, MANGOSUTHU HIGHWAY, N2 FREEWAY, N3 (WESTERN FREEWAY), M13, LEFT INTO EDEN ROAD OFF RAMP, RIGHT INTO STAPLETON ROAD, LEFT INTO OLD MAIN ROAD, RIGHT INTO ESCOM ROAD, LEFT INTO SHEPSTONE ROAD, RIGHT INTO CROMPTON ROAD, RIGHT INTO HILL STREET AND PROCEED TO TAXI RANK AND RETURN ALONG THE SAME ROUTE IN REVERSE.



legiti-mate

GAZETTE

REGION: ALL

GAZETTE PRINT DATE :

GAZETTE EXPIRY DATE:

6.1.1.1 3	13. CORNER OF NGQWELE ROAD AND UKHOZI ROAD UMLAZI STATION, SPRINGFIELD PARK: FROM THE CORNER OF NGWELE ROAD AND UKHOZI ROAD (UMLAZI STATION) ALONG NGQWELE ROAD, RIGHT INTO MANGOSUTHU HIGHWAY, LEFT INTO JOSIAH DLAMINI ROAD, INTO ROAD 1102, LEFT INTO ROAD 1103, RIGHT INTO MANGOSUTHU HIGHWAY AND PROCEED TO EZINDONGENI, OFFLOAD AND LOAD PROCEED FROM MANGOSUTHU HIGHWAY INTO ANS ALONG N2, RIGHT INTO INANDA ROAD (M21) TO SPRINGFIELD INDUSTRIAL AREA, DROPPING OFF PASSENGERS AND PICKING UP AT DESIGNATED TAXI STOPS AND TURN LEFT INTO SEACOW LAKE ROAD AND RETURN ALONG SEACOW LAKE TO INANDA ROAD (M21) AT ROCHDALE PARK INTERSECTION TURN RIGHT INTO INANDA ROAD, LEFT ONTO N2 AND RETURN TO UMLAZI ALONG THE SAME ROUTE IN REVERSE. CONDITIONS: NO PASSENGER MAY BE PICKED UP AT SPRINGFIELD PARK OR ALONG INANDA ROAD AND SEACOW LAKE ROAD OTHER THAN THOSE DESTINED FOR UMLAZI.
6.1.1.1 4	14. CORNER OF NGQWELE ROAD AND UKHOZI ROAD UMLAZI STATION - ALTERNATIVE PINETOWN FROM CORNER OF NGQWELE ROAD AND UKHOZI ROAD (UMLAZI STATION) ALONG UKHOZI ROAD RIGHT INTO MANGOSUTHU HIGHWAY, LEFT INTO JOSIAH DLAMINI ROAD, RIGHT INTO MPEVU ROAD, LEFT INTO ROAD 108075 AND RETURN, LEFT INTO MPEVU ROAD, LEFT INTO SOQALABA AVENUE INTO ISINQANDU ROAD AND RETURN ALONG ISINQANDU ROAD INTO SOQALABA AVENUE, RIGHT INTO MPEVU ROAD, RIGHT INTO ROAD 1002, LEFT INTO ROAD 1103, RIGHT INTO MANGOSUTHU HIGHWAY AND PROCEED TO EZINDONGENI, OFFLOAD AND LOAD, N2 FREEWAY, N3 (WESTERN FREEWAY), M13, LEFT EDEN ROAD OFF RAMP, RIGHT INTO STAPLETON ROAD, LEFT INTO OLD MAIN ROAD, LEFT INTO CROMPTON STREET, RIGHT INTO HILL STREET AND PROCEED TO THE TAXI RANK AND RETURN ALONG THE SAME ROUTE IN REVERSE.
6.1.1.1 5	15. CORNER OF NGQWELE ROAD AND UKHOZI ROAD UMLAZI STATION - WESTMEAD (PINETOWN) FROM THE CORNER OF NGWELE ROAD AND UKHOZI ROAD (UMLAZI STATION) ALONG NGQWELE ROAD INTO ROAD 1103, LEFT INTO ROAD 1024 AND PROCEED TO EZINDONGENI OFFLOAD AND LOAD. N2 FREEWAY, N3 (WESTERN FREEWAY), RIGHT INTO RICHMOND ROAD, LEFT INTO WESTMEAD ROAD, RIGHT INTO ALBERT ROAD, LEFT INTO ALEXANDRA ROAD, LEFT INTO TRAFFORD ROAD, RIGHT INTO GILLITS ROAD, LEFT INTO RICHMOND ROAD, INTO OLD MAIN ROAD, RIGHT INTO CROMPTON STREET, RIGHT INTO HILL STREET AND PROCEED TO TAXI RANK AND PROCEED TO TAXI RANK AND RETURN ALONG THE SAME ROUTE IN REVERSE.



legiti-mate

GAZETTE

REGION: ALL

GAZETTE PRINT DATE

GAZETTE EXPIRY DATE

1)	APP0026945	GAZETTE NUMBER: LGKZNG117-2015-FEB
2)	FA NKOSI ID NO. 3901016666089	
3)	D 809 UMLAZI HAMBAKAHLE MKHOTO P O UMLAZI 4031	
4)	APPLICANT TYPE : NEW OPERATING LICENCE	
5)	1 x 15 (SEATED) 0 (STANDING)	
6.1.1.1	1. CORNER OF NGQWELE ROAD AND UKHOZI ROAD UMLAZI STATION - EMAWELENI FROM CORNER OF NGQWELE ROAD AND UKHOZI ROAD (UMLAZI STATION) ALONG NGQWELE ROAD LEFT INTO ROAD 804 INTO ZIHLAHLA ROAD RIGHT INTO UKHOZI ROAD LEFT INTO MANGOSUTHU HIGHWAY AND PROCEED TO CORNER OF ROAD 1202 AND MANGOSUTHU HIGHWAY (EZINDONGENI) OFF LOAD AND LOAD TURN LEFT INTO ROAD NO 2003 AND PROCEED TO EMAWELENI AND RETURN TO UMLAZI STATION ALONG OF THE ROUTES BELOW	
6.1.1.2	2. CORNER OF NGQWELE ROAD AND UKHOZI ROAD UMLAZI STATION - EMSHIYENI HOSPITAL FROM THE CORNER OF NGQWELE ROAD AND UKHOZI ROAD (UMLAZI STATION) ALONG UKHOZI ROAD TURN LEFT INTO MANGOSUTHU HIGHWAY AND PROCEED TO CORNER OF ROAD NO 1202 AND MANGOSUTHU HIGHWAY (EZINDONGENI) OFF LOAD AND LOAD TURN LEFT INTO THE ROAD LEADING TO MSHIYENI HOSPITAL DROPPING OFF AND PICKING UP PASSENGERS AND RETURN TO UMLAZI STATION ALONG ANY OF THE ROUTE BELOW	
6.1.1.3	3. CORNER OF NGQWELE ROAD AND UKHOZI ROAD UMLAZI STATION - EZIMBUZINI FROM THE CORNER OF NGQWELE ROAD AND UKHOZI ROAD (UMLAZI STATION) ALONG NGQWELE ROAD RIGHT INTO MANGOSUTHU HIGHWAY LEFT INTO JOSIAH DLAMINI ROAD, INTO ROAD NO 1102 LEFT INTO ROAD NO 1103 RIGHT INTO MANGOSUTHU HIGHWAY AND PROCEED TO EZINDONGENI OFF LOAD AND LOAD TURN RIGHT INTO VENI YENI ROAD INTO ROAD NO 12 INTO OLD SOUTH COAST ROAD TO REUNION STATION TO DROP OFF PASSENGERS AND RETURN ALONG OLD SOUTH COAST ROAD INTO ROAD NO 12 AND PROCEED TO EZIMBUZINI TAXI RANK	
6.1.1.4	4. CORNER OF NGQWELE ROAD AND UKHOZI ROAD UMLAZI STATION - DURBAN (PINE STREET TAXI RANK) FROM THE CORNER OF NGQWELE ROAD AND UKHOZI ROAD (UMLAZI STATION) ALONG UKHOZI ROAD RIGHT INTO MANGOSUTHU HIGHWAY LEFT INTO JOSIAH DLAMINI ROAD RIGHT INTO MPEVU ROAD LEFT INTO ROAD NO 108075 AND RETURN LEFT TO MPEVU ROAD LEFT INTO SOQALABA AVENUE INTO SIQANDU ROAD AND RETURN ALONG SIQANDU INTO SOQALABA AVENUE RIGHT INTO MPEVU ROAD RIGHT INTO ROAD NO 1002 LEFT INTO ROAD 1103 RIGHT INTO MANGOSUTHU HIGHWAY AND PROCEED TO EZINDONDENI OFF LOAD AND LOAD TURN INTO THE M4 RIGHT INTO WEST STREET, FIELD STREET TO PINE TAXI RANK.	



GAZETTE

REGION: ALL

GAZETTE PRINT DATE : '

GAZETTE EXPIRY DATE: (

6.1.1.5	5. CORNER OF NGQWELE ROAD AND UKHOZI ROAD UMLAZI STATION - DURBAN (UNIVERSITY AVENUE TAXI RANK) FROM THE CORNER OF NGWELE ROAD AND UKHOZI ROAD (UMLAZI STATION) ALONG NGQWELE ROAD LEFT INTO ROAD NO 1204 AND PROCEED TO EZINDONGENI OFFLOAD AND LOAD TURN INTO M4 LEFT INTO MOORE ROAD WARWICK AVENUE, ALICE STREET RIGHT INTO GREY STREET, PINE STREET, RUSSEL ROAD, LOPOLD ROAD, MARKET, SERVICE ROAD, UNIVERSITY AVENUE TAXI RANK
6.1.1.6	6. CORNER OF NGQWELE ROAD AND UKHOZI ROAD UMLAZI STATION? DURBAN (ALTERNATIVE) FROM THE CORNER OF NGWELE ROAD AND UKHOZI ROAD (UMLAZI STATION) ALONG NGQWELE ROAD LEFT INTO MANGOSUTHU HIGHWAY RIGHTR INTO ROAD 1403, INTO ROAD 1203, RIGHT INTO ROAD NO 1204 AND PROCEED TO EZINDONGENI OFF LOAD AND LOAD LEFT INTO MANGOSUTHU HIGHWAY INTO M4 INTO WEST STREET RIGHT INTO TO POINT ROAD, RIGHT INTO BAY TERRACE, RIGHT INTO SHEPTONE STREET, LEFT INTO PINE STREET TO PINE STREET OR UNIVERSITY AVENUE TAXI RANK, LOAD AND RETURN IN REVERSE
6.1.1.7	7. CORNER OF NGQWELE ROAD AND UKHOZI ROAD UMLAZI STATION - DALTON ROAD TAXI RANK FROM THE CORNER OF NGWELE ROAD AND UKHOZI ROAD (UMLAZI STATION) ALONG NGQWELE ROAD LEFT INTO MANGOSUTHU HIGHWAY, RIGHT INOT ROAD 1204, LEFT INTO ROAD 1203, INTO ROAD 1403, LEFT INTO PHILA NDWANDWE ROAD, LEFT INTO MANGOSUTHU HIGHWAY AND PROCEED TO EZINDONGENI OFF LOAD AND LOAD, LEFT INTO MANGOSUTHU HIGHWAY INTO M4(SOUTHERN FREEWAY) LEFT INTO EDWIN SWALES OFF RAMP, INTO SOUTH COAST ROAD INTO EDWINSWALES VC DRIVE, INTO UMBILO ROAD, GALE STREET, MOORE ROAD, RIGHT INTO SYNEY ROAD/WILLIAMS ROAD TO DALTON TAXI RANK ALTERNATIVELY SOUTH COAST ROAD, WISLEY ROAD, MAYDON ROAD, LEFT INTO MOORE ROAD INTO WILLAMS ROAD/SYDNEY ROAD TO DALTON TAXI RANK,LOAD AND RETURN IN REVERSE
6.1.1.8	8. CORNER OF NGQWELE ROAD AND UKHOZI ROAD UMLAZI STATION - CLAIRWOODFROM THE CORNER OF NGWELE ROAD AND UKHOZI ROAD (UMLAZI STATION) ALONG NGQWELE ROAD INTO ROAD 1103, RIGHT INTO SIMELANE ROAD INTO MUGABE ROAD, RIGHT INTO SOUTH SPINAL ROAD PROCEED TO UMLAZI CC. RETURN ALONG SOUTH SPINAL ROAD, LEFT INTO MUGABE ROAD INTO SIMELANE ROAD, RIGHT INTO ROAD NO 1103, LEFT INTO ROAD NO 1103, LEFT INTO ROAD 1204 AND PROCEED TO EZINDONGENI OFF LOAD AND LOAD. INTO MANGOSUTHU HIGHWAY, LEFT INTO OLD SOUTH COAST ROAD, LEFT INTO PENDLEBURY ROAD, RIGHT INTO LEICESTER ROAD, LEFT INTO KENYON HOWDEN ROAD, RIGHT IONTO MONCLAIR ROAD, RIGHT INTO WOOD ROAD, INTO ROLAND CHAMPAN DRIVE, RETURN IN REVERSE



legiti-mate

GAZETTE

REGION: ALL

GAZETTE PRINT DATE : '

GAZETTE EXPIRY DATE:

6.1.1.9	9. CORNER OF NGQWELE ROAD AND UKHOZI ROAD UMLAZI STATION - SOUTH COAST ROAD FROM THE CORNER OF NGWELE ROAD AND UKHOZI ROAD (UMLAZI STATION) ALONG NGQWELE ROAD INTO ROAD 1103, RIGHT INTO MABHUDA ROAD, LEFT INTO MQANGALA ROAD, RIGHT INTO MAPHUTHA ROAD AND RETURN ALONG MAPHUTHA ROAD, LEFT INTO MQANGALA ROAD, RIGHT INTO MAPHUTHA ROAD AND RETURN ALONG MAPHUTHA ROAD, RIGHT INTO MABHUDA ROAD, RIGHT INTO ROAD NO 1103, LEFT INTO ROAD NO 1204 AND PROCEED TO EZINDONGENI OFFLOAD AND LOAD INTO MANGOSUTHU HIGHWAY, OLD SOUTH COAST ROAD, SOUTH COAST ROAD, RIGHT INTO SIRDAR ROAD AND RETURN ALONG SOUTH COAST ROAD, RIGHT INTO MANGOSUTHU HIGHWAY TO UMLAZI, RETURN IN REVERSE RESTRICTION: NO PICKING UP OF PASSENGERS WITHIN THE MONTCLAIR AREA FROM ENTERING PENDLEBURY ROAD UNTIL REACHING SOUTH COAST ROAD
6.1.1.10	10. CORNER OF NGQWELE ROAD AND UKHOZI ROAD UMLAZI STATION - BLUFF FROM THE CORNER OF NGWELE ROAD AND UKHOZI ROAD (UMLAZI STATION) ALONG NGQWELE ROAD LEFT INTO MANGOSUTHU HIGHWAY, LEFT INTO ROAD NO 403 RIGHT INTO VENI YENI ROAD, RIGHT INTO SOLOMON MAHLANGU ROAD, LEFT INTO MANGOSUTHU HIGHWAY, MANGOSUTHU HIGHWAY M4 (SOUTHERN FREEWAY), HIMALAYS OFF RAMP INTO SERVICES ROAD RIGHT INTO DURANTA ROAD, LEFT INTO TARA ROAD, INTO GRAY'S INN ROAD AND PROCEED RIGHT INTO TARA ROAD INTO WESLEY ROAD, LEFT INTO LIGHT HOUSE ROAD, LEFT INTO BLUFF ROAD (M16), AND PROCEED TO SOUTH COAST ROAD, LEFT INTO SOUTH COAST ROAD RIGHT INTO MANGOSUTHU HIGHWAY AND PROCEED TO THE STARING POINT AS PER FORWARD ROUTE IN REVERSE. CONDITION: NO PICKING UP OF PASSENGERS ALONG THE ROUTE OTHER THEN THOSE DESTINED FOR UMLAZI.
6.1.1.11	11. A. CORNER OF NGQWELE ROAD AND UKHOZI ROAD UMLAZI STATION – JACOBS FROM THE CORNER OF NGWELE ROAD AND UKHOZI ROAD (UMLAZI STATION) ALONG NGQWELE ROAD LEFT INTO ROAD NO 804, INTO ZIHLAHLA ROAD, RIGHT INTO UKHOZI ROAD, LEFT INTO MANGOSUTHU HIGHWAY AND PROCEED TO CORNER OF ROAD NO 1202 AND MANGOSUTHU HIGHWAY (EZINDONGENI) OFFLOAD AND LOAD, INTO MANGOSUTHU HIGHWAY, M4 (SOUTHERN FREEWAY), HIMALAYAS ROAD OFF RAMP, RIGHT INTO DURANTA ROAD, LEFT INTO LANSDOWNE ROAD, RIGHT INTO LERWICK ROAD, LEFT INTO CHAMBERLAIN ROAD, LEFT INTO BLUFF ROAD, LEFT INTO SOUTH COAST ROAD AND RETURN ALONG THE SAME ROUTE. 11.B. JACOBS VIA WEMA: MANGOSUTHU HIGHWAY, SOUTH COASTS ROAD, RIGHT INTO HIMALAYAS ROAD AND CONTINUE AS PER ROUTE (A) ABOVE.
6.1.1.12	12. CORNER OF NGQWELE ROAD AND UKHOZI ROAD UMLAZI STATION – PINETOWN FROM THE CORNER OF NGWELE ROAD AND UKHOZI ROAD (UMLAZI STATION) ALONG UKHOZI ROAD, LEFT INTO MANGOSUTHU HIGHWAY AND PROCEED TO CORNER OF ROAD 1202 AND MANGOSUTHU HIGHWAY (EZINDONGENI) OFF LOAD AND LOAD, MANGOSUTHU HIGHWAY, N2 FREEWAY, N3 (WESTERN FREEWAY), M13, LEFT INTO EDEN ROAD OFF RAMP, RIGHT INTO STAPLETON ROAD, LEFT INTO OLD MAIN ROAD, RIGHT INTO ESCOM ROAD, LEFT INTO SHEPSTONE ROAD, RIGHT INTO CROMPTON ROAD, RIGHT INTO HILL STREET AND PROCEED TO TAXI RANK AND RETURN ALONG THE SAME ROUTE IN REVERSE.



legiti-mate

GAZETTE

REGION: ALL

GAZETTE PRINT DATE :

GAZETTE EXPIRY DATE:

6.1.1.1 3	13. CORNER OF NGQWELE ROAD AND UKHOZI ROAD UMLAZI STATION, SPRINGFIELD PARK: FROM THE CORNER OF NGWELE ROAD AND UKHOZI ROAD (UMLAZI STATION) ALONG NGQWELE ROAD, RIGHT INTO MANGOSUTHU HIGHWAY, LEFT INTO JOSIAH DLAMINI ROAD, INTO ROAD 1102, LEFT INTO ROAD 1103, RIGHT INTO MANGOSUTHU HIGHWAY AND PROCEED TO EZINDONGENI, OFFLOAD AND LOAD PROCEED FROM MANGOSUTHU HIGHWAY INTO ANS ALONG N2, RIGHT INTO INANDA ROAD (M21) TO SPRINGFIELD INDUSTRIAL AREA, DROPPING OFF PASSENGERS AND PICKING UP AT DESIGNATED TAXI STOPS AND TURN LEFT INTO SEACOW LAKE ROAD AND RETURN ALONG SEACOW LAKE TO INANDA ROAD (M21) AT ROCHDALE PARK INTERSECTION TURN RIGHT INTO INANDA ROAD, LEFT ONTO N2 AND RETURN TO UMLAZI ALONG THE SAME ROUTE IN REVERSE. CONDITIONS: NO PASSENGER MAY BE PICKED UP AT SPRINGFIELD PARK OR ALONG INANDA ROAD AND SEACOW LAKE ROAD OTHER THAN THOSE DESTINED FOR UMLAZI.
6.1.1.1 4	14. CORNER OF NGQWELE ROAD AND UKHOZI ROAD UMLAZI STATION - ALTERNATIVE PINETOWN FROM CORNER OF NGQWELE ROAD AND UKHOZI ROAD (UMLAZI STATION) ALONG UKHOZI ROAD RIGHT INTO MANGOSUTHU HIGHWAY, LEFT INTO JOSIAH DLAMINI ROAD, RIGHT INTO MPEVU ROAD, LEFT INTO ROAD 108075 AND RETURN, LEFT INTO MPEVU ROAD, LEFT INTO SOQALABA AVENUE INTO SINGANDU ROAD AND RETURN ALONG ISINGANDU ROAD INTO SOQALABA AVENUE, RIGHT INTO MPEVU ROAD, RIGHT INTO ROAD 1002, LEFT INTO ROAD 1103, RIGHT INTO MANGOSUTHU HIGHWAY AND PROCEED TO EZINDONGENI, OFFLOAD AND LOAD, N2 FREEWAY, N3 (WESTERN FREEWAY), M13, LEFT EDEN ROAD OFF RAMP, RIGHT INTO STAPLETON ROAD, LEFT INTO OLD MAIN ROAD, LEFT INTO CROMPTON STREET, RIGHT INTO HILL STREET AND PROCEED TO THE TAXI RANK AND RETURN ALONG THE SAME ROUTE IN REVERSE.
6.1.1.1 5	15. CORNER OF NGQWELE ROAD AND UKHOZI ROAD UMLAZI STATION - WESTMEAD (PINETOWN) FROM THE CORNER OF NGWELE ROAD AND UKHOZI ROAD (UMLAZI STATION) ALONG NGQWELE ROAD INTO ROAD 1103, LEFT INTO ROAD 1024 AND PROCEED TO EZINDONGENI OFFLOAD AND LOAD. N2 FREEWAY, N3 (WESTERN FREEWAY), RIGHT INTO RICHMOND ROAD, LEFT INTO WESTMEAD ROAD, RIGHT INTO ALBERT ROAD, LEFT INTO ALEXANDRA ROAD, LEFT INTO TRAFFORD ROAD, RIGHT INTO GILLITS ROAD, LEFT INTO RICHMOND ROAD, INTO OLD MAIN ROAD, RIGHT INTO CROMPTON STREET, RIGHT INTO HILL STREET AND PROCEED TO TAXI RANK AND PROCEED TO TAXI RANK AND RETURN ALONG THE SAME ROUTE IN REVERSE.



GAZETTE

REGION: ALL

GAZETTE PRINT DATE :

GAZETTE EXPIRY DATE.

1) APP0037960	GAZETTE NUMBER: LGKZNG117-2015-FEB
2) L N ZAKWE ID NO. 8812255617086	
3) P O BOX 1276 GREYTOWN 3250	
4) APPLICANT TYPE : DECEASED TRANSFER	
5) 1 x 15 (SEATED) STANDING CAPACITY IS STILL TO BE ACQUIRED	
6.1.1.1	<p>1. GREYTOWN TO DURBAN</p> <p>FROM APPROVED TAXI RANK IN GREYTOWN TO APPROVED TAXI RANK IN ALICE RANK NO.22 ON RETURN TO GREYTOWN, SARGEANT STREET</p> <p>DESCRIPTION: FROM TAXI RANK IN GREYTOWN, PROCEED ALONG R33, TURN LEFT M20 PIETERMARITZBURG, TURN LEFT TO M13A TO PINETOWN, JOIN CITY M.31, JUMP THE ROBOT, OFFLOADING PASSENGERS, CONTINUE, TURN RIGHT TO LEOPOLD STREET, TURN LEFT M.13, JOIN N3, PROCEED ALONG TO ALICE RANK NO.22, OFFLOADING AND LOADING PASSENGERS, TURN RIGHT ALICE STREET, TURN RIGHT AGAIN TO JOIN N3 TO GREYTOWN, SARGEANT STREET RANK.</p>
6.1.1.2	<p>2. GREYTOWN TO ESTCOURT</p> <p>FROM APPROVED TAXI RANK IN GREYTOWN TO APPROVED TAXI RANK IN ESTCOURT</p> <p>DESCRIPTION : FROM TAXI RANK IN GREYTOWN, BELL STREET, TURN LEFT INTO DURBAN STREET, PROCEED ALONG, OFFLOADING AND LOADING PASSENGERS ALONG THE ROUTE, TURN RIGHT INTO R103 ROAD, PASS MOOI-RIVER, OFFLOADING AND LOADING ALONG TO R103, CONTINUE TO ESTCOURT, JOIN LORM STREET, TURN RIGHT TO DRUMMON STREET, TURN RIGHT TO CONNOR STREET, TURN LEFT INTO ALEXANDRA STREET, INTO RANK, OFFLOADING AND LOADING PASSENGERS, RETURN THE SAME ROUTE TO GREYTOWN, SARGEANT STREET TAXI RANK</p>
6.1.1.3	<p>3. GREYTOWN TO PIETERMARITZBURG</p> <p>APPROVED TAXI RANK IN GREYTOWN TO APPROVED TAXI RANK IN PIETERMARITZBURG</p> <p>DESCRIPTION: PROCEED ALONG SARGEANT STREET, TURN LEFT TO SHEPSTONE STRET, PROCEED ALONG THE ROUTE TO JOIN R33, PASS SEVEN OAKS, LOADING AND OFFLOADING PASSENGERS ONLY, CONTINUE TO MPOLWENI, OFFLOADING ONLY, CONTINUE ALONG THE R33 TO PIETERMARITZBURG, JOIN CHURCH STREET TO MARKET SQUARE, OFFLOADING PASSENGERS, RETURN TO MASUKWANA TAXI RANK, DORPSPRUIT K.P. C0033, LOADING OF PASSENGERS, RETURN ALONG THE SAME ROUTE, OFFLOADING PASSENGERS TO GREYTOWN, SARGEANT STREET TAXI RANK</p>
6.1.1.4	<p>4. GREYTOWN TO DALTON</p> <p>APPROVED TAXI RANK IN GREYTOWN TO APPROVED TAXI RANK IN DALTON</p> <p>DESCRIPTION: FROM TAXI RANK IN GREYTOWN, PROCEED ALONG SARGEANT STREET, TURN LEFT INTO SHEPSTONE STREET, PROCEED ALONG THE ROUTE, JOIN R33, PASS SEVEN OAKS, ALONG R33, TURN LEFT INTO DALTON 63, JOIN R614, TURN RIGHT TO R614 TO DALTON TAXI RANK, OFFLOADING AND LOADING PASSENGERS, RETURN TO R614 TO NEW HANOVER, OFFLOADING PASSENGERS ONLY, RETURN TO R33 TO GREYTOWN, SARGEANT STREET TAXI RANK</p>



legiti-mate

GAZETTE

REGION: ALL

GAZETTE PRINT DATE :

GAZETTE EXPIRY DATE :

6.1.1.5	<p>7.GREYTONW TO KRANSKOP</p> <p>APPROVED TAXI RANK IN GREYTOWN TO APPROVED TAXI RANK IN KRANSKOP AND RETURN</p> <p>DESCRIPTION: FROM TAXI RANK IN GREYTOWN, BELL STREET, TURN RIGHT INTO DURBAN STREET, PROCEED ALONG TO R74, PASS AHRENS, OFFLOADING AND LOADING PASSENGERS, CONTINUE ALONG WITH R74, TURN LEFT AGAIN TO KRANSKOP TAXI RANK, OFFLOADING AND LOADING PASSENGERS, RETURN WITH THE SAME ROUTE TO SARGEANT STREET TAXI RANK</p>
6.1.1.6	<p>9.GREYTOWN TO STANGER</p> <p>APPROVED TAXI RANK IN GREYTOWN TO APPROVED TAXI RANK IN STANGER AND RETURN</p> <p>DESCRIPTION: FROM TAXI RANK IN GREYTOWN, BELL STREET, TURN RIGHT INTO DURBAN STREET, PROCEED ALONG TO R74, DIRECT TO STANGER, OFFLOADING AND LOADING PASSENGERS IN STANGER TAXI RANK, RETURN TO GREYTOWN TAXI RANK, WITH SAME ROUTE</p>
6.1.1.7	<p>12.1. GREYTOWN TO JOHANNESBURG</p> <p>APPROVED TAXI RANK IN GREYTOWN TO APPROVED TAXI RANK IN JOHANNESBURG</p> <p>DESCRIPTION: FROM TAXI RANK IN GREYTOWN, BELL STREET, TURN LEFT TO DURBAN STREET, PROCEED ALONG TO R74, CONTINUE TO MUDEN P12-1, ALONG TO WEENEN R12-2, ALONG TO COLENZO 12-3, CONTINUE ALONG TO JOIN, TURN RIGHT TO JOIN R103, ALONG R103, JOIN N3, CONTINUE ALONG N3, JOIN M2, TURN RIGHT TO BREE STREET, ALONG TO KING GEORGE TAXI RANK NO.25B, KING GEORGE STREET, JOHANNESBURG, OFFLOADING AND LOADING PASSENGERS, RETURN WITH SAME ROUTE</p> <p>12.2 ALTERNATIVE ROUTE:</p> <p>FROM APPROVED TAXI IN GREYTOWN TO APPROVED TAXI RANK IN JOHANNESBURG</p> <p>DESCRIPTION: FROM TAXI RANK IN GREYTOWN, BELL STREET TURN RIGHT TO DURBAN ON R74 PROCEED ALONG TO TURN LEFT TO R33 CONTINUE ALONG POMEROY, DUNDEE PROCEED ALONG TO JOIN R26 NEWCASTLE ALONG TO R26 PASSED STANDERTON AND HEILBURG ALONG TO R26 AND JOIN N3 AND CONTINUE TO JOIN M2 AND TURN RIGHT TO BREE STREET ALONG TO KING GEORGE STREET, JOHANNESBURG, OFFLOADING AND LOADING PASSENGERS RETURN WITH THE SAME ROUTE.</p>
6.1.1.8	<p>14. GREYTOWN TO MHLANGANI</p> <p>FROM TAXI RANK IN GREYTOWN, BELL STREET, TURN LEFT, DURBAN STREET, ALONG TO R74, CONTINUE, PASS MUDEN, OFFLOADING AND LOADING, ALONG TO MHLANGANI, OFFLOADING AND LOADING PASSENGERS, AND RETURN TO GREYTOWN WITH SAME ROUTE TO SARGEANT STREET TAXI RANK</p>



GAZETTE

REGION: ALL

GAZETTE PRINT DATE :

GAZETTE EXPIRY DATE:

<p>1) APP0037965</p> <p>2) LN ZAKWE ID NO. 8812255617086</p> <p>3) P O BOX 1276 GREYTOWN 3250</p> <p>4) APPLICANT TYPE : DECEASED TRANSFER</p> <p>5) 1 x 21 (SEATED) STANDING CAPACITY IS STILL TO BE ACQUIRED</p>		GAZETTE NUMBER: LGKZNG117-2015-FEB
6.1.1.1	<p>1. GREYTOWN TO DURBAN</p> <p>FROM APPROVED TAXI RANK IN GREYTOWN TO APPROVED TAXI RANK IN ALICE RANK NO.22 ON RETURN TO GREYTOWN, SARGEANT STREET</p> <p>DESCRIPTION: FROM TAXI RANK IN GREYTOWN, PROCEED ALONG R33, TURN LEFT M20 PIETERMARITZBURG, TURN LEFT TO M13A TO PINETOWN, JOIN CITY M.31, JUMP THE ROBOT, OFFLOADING PASSENGERS, CONTINUE, TURN RIGHT TO LEOPOLD STREET, TURN LEFT M.13, JOIN N3, PROCEED ALONG TO ALICE RANK NO.22, OFFLOADING AND LOADING PASSENGERS, TURN RIGHT ALICE STREET, TURN RIGHT AGAIN TO JOIN N3 TO GREYTOWN, SARGEANT STREET RANK.</p>	
6.1.1.2	<p>2. GREYTOWN TO ESTCOURT</p> <p>FROM APPROVED TAXI RANK IN GREYTOWN TO APPROVED TAXI RANK IN ESTCOURT</p> <p>DESCRIPTION : FROM TAXI RANK IN GREYTOWN, BELL STREET, TURN LEFT INTO DURBAN STREET, PROCEED ALONG, OFFLOADING AND LOADING PASSENGERS ALONG THE ROUTE, TURN RIGHT INTO R103 ROAD, PASS MOOI-RIVER, OFFLOADING AND LOADING ALONG TO R103, CONTINUE TO ESTCOURT, JOIN LORM STREET, TURN RIGHT TO DRUMMON STREET, TURN RIGHT TO CONNOR STREET, TURN LEFT INTO ALEXANDRA STREET, INTO RANK, OFFLOADING AND LOADING PASSENGERS, RETURN THE SAME ROUTE TO GREYTOWN, SARGEANT STREET TAXI RANK</p>	
6.1.1.3	<p>3. GREYTOWN TO PIETERMARITZBURG</p> <p>APPROVED TAXI RANK IN GREYTOWN TO APPROVED TAXI RANK IN PIETERMARITZBURG</p> <p>DESCRIPTION: PROCEED ALONG SARGEANT STREET, TURN LEFT TO SHEPSTONE STRET, PROCEED ALONG THE ROUTE TO JOIN R33, PASS SEVEN OAKS, LOADING AND OFFLOADING PASSENGERS ONLY, CONTINUE TO MPOLWENI, OFFLOADING ONLY, CONTINUE ALONG THE R33 TO PIETERMARITZBURG, JOIN CHURCH STREET TO MARKET SQUARE, OFFLOADING PASSENGERS, RETURN TO MASUKWANA TAXI RANK, DORPSPRUIT K.P. C0033, LOADING OF PASSENGERS, RETURN ALONG THE SAME ROUTE, OFFLOADING PASSENGERS TO GREYTOWN, SARGEANT STREET TAXI RANK</p>	
6.1.1.4	<p>4. GREYTOWN TO DALTON</p> <p>APPROVED TAXI RANK IN GREYTOWN TO APPROVED TAXI RANK IN DALTON</p> <p>DESCRIPTION: FROM TAXI RANK IN GREYTOWN, PROCEED ALONG SARGEANT STREET, TURN LEFT INTO SHEPSTONE STREET, PROCEED ALONG THE ROUTE, JOIN R33, PASS SEVEN OAKS, ALONG R33, TURN LEFT INTO DALTON 63, JOIN R614, TURN RIGHT TO R614 TO DALTON TAXI RANK, OFFLOADING AND LOADING PASSENGERS, RETURN TO R614 TO NEW HANOVER, OFFLOADING PASSENGERS ONLY, RETURN TO R33 TO GREYTOWN, SARGEANT STREET TAXI RANK</p>	



GAZETTE

REGION: ALL

GAZETTE PRINT DATE :

GAZETTE EXPIRY DATE: 31/05/2015

6.1.1.5 9.GREYTOWN TO STANGER

APPROVED TAXI RANK IN GREYTOWN TO APPROVED TAXI RANK IN STANGER AND RETURN

DESCRIPTION: FROM TAXI RANK IN GREYTOWN, BELL STREET, TURN RIGHT INTO DURBAN STREET, PROCEED ALONG TO R74, DIRECT TO STANGER, OFFLOADING AND LOADING PASSENGERS IN STANGER TAXI RANK, RETURN TO GREYTOWN TAXI RANK, WITH SAME ROUTE

6.1.1.6 12.1. GREYTOWN TO JOHANNESBURG

APPROVED TAXI RANK IN GREYTOWN TO APPROVED TAXI RANK IN JOHANNESBURG

DESCRIPTION: FROM TAXI RANK IN GREYTOWN, BELL STREET, TURN LEFT TO DURBAN STREET, PROCEED ALONG TO R74, CONTINUE TO MUDEN P12-1, ALONG TO WEENEN R12-2, ALONG TO COLENZO 12-3, CONTINUE ALONG TO JOIN, TURN RIGHT TO JOIN R103, ALONG R103, JOIN N3, CONTINUE ALONG N3, JOIN M2, TURN RIGHT TO BREE STREET, ALONG TO KING GEORGE TAXI RANK NO.25B, KING GEORGE STREET, JOHANNESBURG, OFFLOADING AND LOADING PASSENGERS, RETURN WITH SAME ROUTE

12.2 ALTERNATIVE ROUTE:

FROM APPROVED TAXI RANK IN GREYTOWN TO APPROVED TAXI RANK IN JOHANNESBURG

DESCRIPTION: FROM TAXI RANK IN GREYTOWN, BELL STREET TURN RIGHT TO DURBAN ON R74 PROCEED ALONG TO TURN LEFT TO R33 CONTINUE ALONG POMEROY, DUNDEE PROCEED ALONG TO JOIN R26 NEWCASTLE ALONG TO R26 PASSED STANDERTON AND HEILBURG ALONG TO R26 AND JOIN N3 AND CONTINUE TO JOIN M2 AND TURN RIGHT TO BREE STREET ALONG TO KING GEORGE STREET, JOHANNESBURG, OFFLOADING AND LOADING PASSENGERS RETURN WITH THE SAME ROUTE.



GAZETTE

REGION: ALL

GAZETTE PRINT DATE :

GAZETTE EXPIRY DATE:

1) APP0038109	GAZETTE NUMBER: LGKZNG117-2015-FEB
2) LS MKHIZE ID NO. 7206100595087	
3) P O BOX 397 BERGVILLE 3350	
4) APPLICANT TYPE : DECEASED TRANSFER	
5) 1 x 15 (SEATED) STANDING CAPACITY IS STILL TO BE ACQUIRED	
6.1.1.1	<p>ROUTE 24 - BERGVILLE TO JOHANNESBURG FROM BERGVILLE TAXI RANK, STRAIGHT WITH HIGH STREET, TURN LEFT TO SHARRAT STREET, TURN RIGHT TO TATHAM ROAD, TURN TO KINGSWAY, TURN RIGHT TO P340. TURN RIGHT TO R74, TURN RIGHT TO N5, TURN LEFT N3, STRAIGHT JOIN M2, LEFT TO HORROW ROAD, LEFT TO UNDERSON STREET, RIGHT TO VON WELLEIG, TURN LEFT TO JEPPE STREET, RIGHT INTO RESSICK STREET, TURN RIGHT TO DEVILIAS STREET, STRAIGHT TO PARK CITY TAXI RANK IN JOHANNESBURG AND DIRECT AND RETURN TO THE SAME ROUTE</p>



GAZETTE

REGION: ALL

GAZETTE PRINT DATE :

GAZETTE EXPIRY DATE:

1) APP0038127	GAZETTE NUMBER: LGKZNG117-2015-FEB
2) MJ MAPHUMULO ID NO. 6408065328089	
3) P O BOX 2292 PINETOWN 3600	
4) APPLICANT TYPE : NORMAL TRANSFER	
5) 1 x 10 (SEATED) STANDING CAPACITY IS STILL TO BE ACQUIRED	
6.1.1.1	<p>APPROVED ROUTES</p> <p>PINETOWN (LINK ROAD) TAXI OWNERS ASSOCIATION</p> <p>ROUTE 1</p> <p>1) FROM LINK ROAD TAXI RANK IN PINETOWN, LEFT INTO FORD ROAD, INTO CHAPEL STREET, RIGHT INTO CROMPTON STREET, LEFT INTO UNDERWOOD ROAD ALONG BARTLETT ROAD, STAPPLETON ROAD, ENTABENI ROAD AND CARVELL ROAD TO MAIN ROAD (M5) AND PROCEED ALONG M5 WHICH BECOMES SARNIA ROAD INTO UMBILO (R102), RIGHT INTO BEREA ROAD, INTO LANCERS ROAD, LEFT INTO WARWICK AVENUE, RIGHT INTO ALICE STREET, RIGHT INTO SOLDIERS WAY, LEFT INTO COMMERCIAL ROAD. LEFT INTO ALIWAL STREET, LEFT INTO ORDNANCE ROAD, INTO LEOPOLD STREET, LEFT INTO MARKET ROAD AND PROCEED TO RANK 95 ON MARKET ROAD, AND RETURN TO LINK ROAD TAXI RANK AS FOLLOWS:</p> <p>1.1) FROM RANK 95 IN MARKET ROAD, LEFT INTO MOORE ROAD, RIGHT INTO (M4) SOUTHERN FREEWAY, TAKE OFF RAMP RIGHT INTO M7 (EDWIN SWALES DRIVE), RIGHT INTO SARNIA ROAD (M5) TO ROSSBURGH TAXI RANK 95 AND RETURN ALONG SARNIA ROAD (M5) WHICH BECOMES MAIN ROAD, UNDERWOOD ROAD, LEFT INTO OLD MAIN ROAD, LEFT INTO MOODIE STREET, RIGHT INTO HILL STREET, LEFT INTO LINK ROAD AND PROCEED TO THE LINK ROAD TAXI RANK IN PINETOWN.</p> <p>1.2) FROM RANK 95 IN MARKET ROAD FOLLOW THE SAME ROUTE AS IN 1.1 UP TO THE INTERSECTION BETWEEN SARNIA AND STELLA ROAD THEN PROCEED LEFT INTO AND ALONG STELLA ROAD UNTIL ITS JUNCTION WITH SARNIA ROAD AND PROCEED TO LINK ROAD TAXI RANK AS IN 1.1.</p>



GAZETTE

REGION: ALL

GAZETTE PRINT DATE :

GAZETTE EXPIRY DATE:

1) APP0038129	GAZETTE NUMBER: LGKZNG117-2015-FEB
2) BL SHABALALA ID NO. 6311280716080	
3) 1432 MLONDI MACKENZE NEW GERMANY 3610	
4) APPLICANT TYPE : DECEASED TRANSFER	
5) 1 x 13 (SEATED) STANDING CAPACITY IS STILL TO BE ACQUIRED	
6.1.1.1	<p>APPROVED ROUTES TSHELIMNYAMA TAXI ASSOCIATION ROUTE 1 1. FROM TSHELIMNYAMA TO PINETOWN, VIA EMMAUS "MAWOSI":</p> <p>1.1 FORWARD ROUTE: FROM TSHELIMNYAMA TAXI RANK TURN LEFT INTO ABBOT FRANCIS ROAD, THEN LEFT INTO RICHMOND ROAD (M1). DRIVE ALONG AND THEN TURN LEFT INTO ALEXANDER ROAD AND LEFT INTO ALBERT ROAD. RIGHT TURN INTO WESTMEAD ROAD AND LEFT INTO EMMAUS ROAD. DRIVE ALONG THE RESIDENTIAL AREA AT EMMAUS TO A DESIGNATED PICK-UP POINT/ DROP-OFF POINT AND PROCEED ALONG EMMAUS ROAD, TURN RIGHT INTO WESTMEAD ROAD, THEN LEFT INTO RICHMOND ROAD BECOMING OLD MAIN ROAD (M31). TURN RIGHT INTO ANDERSON STREET AND PROCEED TO ANDERSON TAXI RANK IN PINETOWN.</p> <p>1.2 RETURN ROUTE BACK TO THE STARTING POINT AT TSHELIMNYAMA: FROM ANDERSON TAXI RANK TURN LEFT INTO ANDERSON STREET AND LEFT INTO OLD MAIN ROAD (M31) BECOMING RICHMOND ROAD, DRIVE BACKWARDS TO ALL DROP-OFF POINTS USING THE FORWARD ROUTE IN REVERSE.</p>
6.1.1.2	<p>ROUTE 2 2. FROM TSHELIMNYAMA TO WESTMEAD:</p> <p>FROM TSHELIMNYAMA TAXI RANK DRIVE ALONG AS STATED IN ROUTE 1 ABOVE. ALONG RICHMOND ROAD M1 TURN LEFT INTO SWANFIELD ROAD, LEFT AGAIN INTO AUBREY ROAD. LEFT INTO GILLITS ROAD AND THEN LEFT INTO WESTMEAD TAXI STOP AND RETURN ALONG GILLITS ROAD, TURN RIGHT INTO SWANFIELD ROAD AND RIGHT AGAIN INTO RICHMOND ROAD (M1). DRIVE BACKWARDS TO THE STARTING POINT USING THE FORWARD ROUTE IN REVERSE.</p>
6.1.1.3	<p>ROUTE 3 3. FROM TSHELIMNYAMA TO DURBAN, RANK NO. 107:</p> <p>USING THE SAME ROUTE IN 1 ABOVE TURN LEFT INTO ABBOT FRANCIS ROAD THEN LEFT AGAIN INTO RICHMOND ROAD (M1), RIGHT TURN INTO AN ON RAMP TO N3 FREEWAY TOWARDS DURBAN, DRIVE ALONG N3 AND TURN LEFT INTO BEREA ROAD NORTH, RIGHT INTO BOTANIC GARDENS, LEFT INTO BEREA ROAD AND TURN LEFT INTO LANCERS ROAD THEN RIGHT INTO WILLS ROAD AND LEFT INTO WARWICK AVENUE AND PARK IN RANK NO. 107.</p> <p>3.1 RETURN ROUTE: FROM RANK 107 ALONG WARWICK AVENUE AND TURN LEFT INTO CANNONGATE ROAD, RIGHT JOINING AN ON RAMP INTO N3 FREEWAY. PROCEED ALONG AND TURN LEFT ON AN OFF RAMP INTO RICHMOND ROAD (M1) AND DRIVE BACK TO THE STARTING POINT USING THE SAME FORWARD ROUTE IN REVERSE.</p>



GAZETTE

REGION: ALL

GAZETTE PRINT DATE :

GAZETTE EXPIRY DATE:

6.1.1.4

CONDITIONS:

1. NB. ALL PASSENGERS WILL BE PICKED UP AND DROPPED OF IN AREAS DESIGNATED BY ETHEKWINI MUNICIPALITY FOR SUCH PURPOSES.

2. NO PICK UP OF PASSENGERS WILL BE EFFECTED IN AREAS WHICH DO NOT FALL UNDER THE JURISDICTION OF THE ASSOCIATION SAVE PASSENGERS WHO ARE BEING CONVEYED DIRECTLY TO THE STARTING POINT.

3). PASSENGERS MAY BE PICK UP AND SET DOWN ONLY AT DESIGNATED TAXI RANK OR TAXI STOPS, WHICH SHALL EXCLUDE BUS STOPS.

4). ENTRY OR RANKING ON PRIVATE PROPERTY IS NOT PERMITTED WITHOUT THE WRITTEN PERMISSION OF THE LANDLORD, A COPY OF WHICH MUST BE SUPPLIED TO THE BOARD.

5). WITHOUT HAVING ENTERED INTO AN AGREEMENT WITH OTHER OPERATORS ON A COMMON ROUTE, AS CONTEMPLATED BY SECTION 88(2) (B) OF ACT 22 OF 2000, THE PICKING UP OR SETTING OF PASSENGERS ON SUCH ROUTE IS NOT PERMITTED. A COPY OF SUCH AGREEMENT MUST BE SUPPLIED TO THE BOARD.

6). AT RANKS, WHETHER ON-STREET OR OFF-STREET, ONLY THE TAXIS THAT CAN BE ACCOMMODATED IN THE DEMARCATED AREA MAY OCCUPY THE RANK. EXCESS VEHICLES MUST HOLD ELSEWHERE.

7. RANK PERMITS OR LETTERS OF AUTHORITY MUST BE PRODUCED IN RESPECT OF ALL RANKS IN MUNICIPAL AREAS, IN PARTICULAR MAJOR TOWNS AND CITIES AND IN PARTICULAR INTER-PROVINCIAL DESTINATIONS.

8. THE ALLOCATION OF ANY ROUTE OR PORTION OF A ROUTE IS SUBJECT TO THE CONDITION THAT IT HAS BEEN APPROVED AND ALLOCATED IN GOOD FAITH AND THAT SUCH ROUTE WILL BE INVALID SHOULD IT TRANSPIRE THAT THE ROUTE OR PORTION THEREOF WILL, OR HAS CAUSED CONFLICT DUE TO IT HAVING BEEN APPROVED BASED ON INCORRECT OR FALSE INFORMATION SUPPLIED TO THE BOARD OR AS A RESULT OF AN ERROR. IN SUCH INSTANCE THE OPERATING LICENCE MUST BE RETURNED TO THE BOARD FOR CORRECTION.

9. THE VEHICLE MUST BE COVERED BY MOTOR VEHICLE INSURANCE AS WELL AS PERSONAL LIABILITY INSURANCE



GAZETTE

REGION: ALL

GAZETTE PRINT DATE :

GAZETTE EXPIRY DATE:

<p>1) APP0038134</p> <p>2) ZM MNXADI ID NO. 6108175396089</p> <p>3) P O BOX 391 CLEIGHTON 3263</p> <p>4) APPLICANT TYPE : NORMAL TRANSFER</p> <p>5) 1 x 15 (SEATED) STANDING CAPACITY IS STILL TO BE ACQUIRED</p>	<p>GAZETTE NUMBER: LGKZNG117-2015-FEB</p>
<p>6.1.1.1</p>	<p>ROUTE 2</p> <p>DONNYBROOK TO PIETERMARITZBURG</p> <p>INBOUND - FORWARD</p> <p>FROM (ORIGIN): DONNYBROOK</p> <p>ROUTE - PASSING: (MR23), MR7, MOSES MABHIDA (EDENDALE) ROAD, LANGALIBALELE (LONGMARKET) STREET, RETIEF STREET, PIETERMARITZ STREET, HAVELOCK STREET.</p> <p>TO (DESTINATION): BAVERSTOCK TAXI TERMINAL-OFF PINE/HAVELOCK (KPC0037)</p> <p>OUTBOUND:</p> <p>FROM (ORIGIN): BAVERSTOCK TAXI TERMINAL-OFF PINE/HAVELOCK (KPC0037)</p> <p>ROUTE - PASSING: HAVELOCK STREET, PINE STREET, MOSES MABHIDA (EDENDALE) ROAD, MR7, (MR23)</p> <p>TO (DESTINATION): DONNYBROOK</p>
<p>6.1.1.2</p>	<p>ROUTE 3</p> <p>CENTECOW MISSION TO PIETERMARITZBURG</p> <p>INBOUND - FORWARD</p> <p>FROM (ORIGIN): CENTECOW MISSION</p> <p>ROUTE - PASSING: (D1349, D1345, P427, P422), MR7 MOSES MABHIDA (EDENDALE) ROAD, LANGALIBALELE (LONGMARKET) STREET, RETIEF STREET, PIETERMARITZ STREET, HAVELOCK STREET</p> <p>TO (DESTINATION): BAVERSTOCK TAXI TERMINAL- OFF PINE/HAVELOCK (KPC0037)</p> <p>OUTBOUND - RETURN</p> <p>FROM (ORIGIN): BAVERSTOCK TAXI TERMINAL-OFF PINE/HAVELOCK (KPC0037)</p> <p>ROUTE - PASSING: HAVELOCK STREET, PINE STREET, MOSES MABHIDA (EDENDALE) ROAD, MR7, (P422, P427, D1345, D1349)</p> <p>TO (DESTINATION): CENTECOW MISSION</p>



GAZETTE

REGION: ALL

GAZETTE PRINT DATE : .

GAZETTE EXPIRY DATE:

6.1.1.3	<p>ROUTE 4</p> <p>BULWER TO DURBAN</p> <p>INBOUND:</p> <p>FROM (ORIGIN): BULWER ROUTE - PASSING: D782,MR23, MR7, MOSES MABHIDA (EDENDALE) ROAD, ARCHIE GUMEDE (NEWPORT) ROAD, GLADYS MANZI (MURRAY) ROAD, CB DOWNES, MARKET, N3, M13, OLD MAIN ROAD, CROMPTON ROAD, M13, N3 TO (DESTINATION): DURBAN</p> <p>OUTBOUND:</p> <p>FROM (ORIGIN): DURBAN ROUTE - PASSING: N3, MARKET ROAD, CB DOWNES, GLADYS MANZI (MURRAY)ROAD, ARCHIE GUMEDE (NEWPRT), MOSES MABHIDA (EDENDALE) ROAD, MR7, MR23,D782 TO (DESTINATION): BULWER</p> <p>RESTRICTIONS:</p> <p>IN PINETOWN, ONLY OFF-LOADING OF PASSENGERS IS PERMITTED. THE LOADING OF PASSENGERS IN PINETOWN IS NOT PERMITTED.</p>
6.1.1.4	<p>ROUTE 5</p> <p>BULWER TO HLANGANANI</p> <p>INBOUND -FORWARD</p> <p>FROM (ORIGIN): BULWER ROUTE: MR23, MR7, D1220, MR7, P419,D1208, RETURN P419, D1208, TO (DESTINATION): HLANGANANI</p> <p>OUTBOUND - RETURN</p> <p>FROM (ORIGIN): HLANGANANI ROUTE - PASSING: P419, MR7 D1220,RETURN D1220, MR7,MR23 TO (DESTINATION) BULWER</p>

**GAZETTE**

REGION: ALL

GAZETTE PRINT DATE :

GAZETTE EXPIRY DATE:

6.1.1.5	<p>ROUTE 6 BULWER TO IXOPO</p> <p>INBOUND:</p> <p>FROM (ORIGIN): BULWER ROUTE - PASSING: MR7, MR23 TO (DESTINATION): IXOPO</p> <p>OUTBOUND; - RETURN</p> <p>FROM (ORIGIN): IXOPO ROUTE - PASSING: MR23,MR7 TO (DESTINATION): BULWER</p>
---------	---

6.1.1.6	<p>ROUTE 7 BULWER TO UNDERBERG</p> <p>INBOUND - FORWARD</p> <p>FROM (ORIGIN): BULWER ROUTE - PASSING: MR7.P126 TO (DESTINATION): UNDERBERG</p> <p>OUTBOUND - RETURN</p> <p>FROM (ORIGIN): UNDERBERG ROUTE - PASSING: P126,MR7 TO (DESTINATION): BULWER</p>
---------	--



GAZETTE

REGION: ALL

GAZETTE PRINT DATE :

GAZETTE EXPIRY DATE:

6.1.1.7	<p>ROUTE 8</p> <p>DONNYBROOK TO CREIGHTON</p> <p>INBOUND - FORWARD</p> <p>FROM (ORIGIN): DONNYBROOK ROUTE - PASSING: MR23,MR8,P246 TO (DESTINATION): CREIGHTON</p> <p>OUTBOUND - RETURN</p> <p>FROM (ORIGIN): UNDERBERG ROUTE - PASSING: P246, MR8,P89,MR23 TO (DESTINATION): BULWER</p>
6.1.1.8	<p>ROUTE 9</p> <p>CENTECOW MISSION TO IXOPO</p> <p>INBOUND - FORWARD</p> <p>FROM (ORIGIN): CENTECOW MISSION ROUTE - PASSING: D1349, D1345, P427,MR8, MR23 TO (DESTINATION): IXOPO</p> <p>OUTBOUND:</p> <p>FROM (ORIGIN): IXOPO ROUTE - PASSING: MR23, MR8,P427,D1345,D1349 TO (DESTINATION): CENTOWOW MISSION</p>



GAZETTE

REGION: ALL

GAZETTE PRINT DATE :

GAZETTE EXPIRY DATE:

1) APP0038135	GAZETTE NUMBER: LGKZNG117-2015-FEB
2) NK XULU ID NO. 5803170756086	
3) P O BOX 77035 EMPANGENI 3880	
4) APPLICANT TYPE : NORMAL TRANSFER	
5) 1 x 15 (SEATED) STANDING CAPACITY IS STILL TO BE ACQUIRED	
6.1.1.1	<p>ROUTE 1. ESIKHAWINI TO RICHARDSBAY</p> <p>DEPART ESIKAWINI TAXI RANK, TURN LEFT INTO MTHOMBONI ROAD, RIGHT INTO MDLEBE MPUMA (EAST), INTO MELONI (P106) CARRY STRAIGHT DOWN THE B10 (P106), PAST MADLANKALA, TURN RIGHT INTO R34 (JOHN ROSS PARKWAY), TURN LEFT WEST CENTRAL ARTERIAL CARRY STRAIGHT INTO BULLION BOULEVARD, THEN TURN LEFT INTO TAXI CITY RANK RICHARDSBAY, RETURN ALONG THE SAME ROUTE</p>
6.1.1.2	<p>ROUTE 3. ESIKHAWINI TO EMPANGENI RAIL</p> <p>DEPART ESIKAWINI RANK, TURN LEFT INTO MTHOMBONI ROAD, CARRY STRAIGHT INTO D1567, TURN RIGHT INTO N2 (FREEWAY), TURN LEFT INTO R34 (JOHN ROSS PARKWAY), STRAIGHT INTO TANNER ROAD, OFF LOADING AT KENTUCKY, POST OFFICE, EMRIC MOTORS AND TURN LEFT INTO B RANK, OFF LOADING THEN TURN INTO MAIN ROAD, TURN LEFT AND RIGHT GRANTHAM HIGHWAY, BACK INTO R34, TURN RIGHT INTO MAXWELL STREET, THEN LEFT INTO LOT 63 TAXI RANK, TURN RIGHT INTO N2 (NGOYA X ROADS) STRAIGHT TO EMPANGNI CIRCLE, LEFT INTO TANNER ROAD, THEN RIGHT INTO B-RANK, TURN RIGHT INTO TANNER ROAD, TURN LEFT INTO R34, RIGHT INTO MAXWELL STREET, LEFT INTO LOT 63, TAXI RANK EMPANGENI AND RETURN ALONG THE SAME ROUTE</p>
6.1.1.3	<p>ROUTE 5. ESIKHAWINI (MPEMBENI) TO RICHARDSBAY</p> <p>DEPART ESIKAWINI TAXI RANK, TURN RIGHT INTO MTHOMBONI ROAD, CARRY STRAIGHT ACROSS MDLEBE MPUMA ROBOTS ALONG D887 TO MPEMBENI (LEXON TEA ROOM), TURN BACK ALONG D887, STRAIGHT DOWN THE B10 (P106), PAST MADLANKALA, TURN RIGHT INTO R34 (JOHN ROSS PARKWAY), TURN LEFT INTO WEST CENTRAL ARTERIAL, CARRY STRAIGHT TO BULLION BOULEVARD, THEN LEFT INTO TAXI CITY RANK RICHARDSBAY, ALONG THE SAME ROUTE</p>
6.1.1.4	<p>ROUTE 6. ESIKHAWINI (PORT DUNFORD) TO EMPANGENI</p> <p>DEPART ESIKAWINI RANK TO PORT DUNFORD, ALONG D537 TO KWAMOLI TEA ROOM AND TURN BACK ALONG D537, TURN LEFT INTO D1597, STRAIGHT TO MASONGO X ROADS, TURN LEFT INTO MDLEBE MPUMA, RIGHT INTO MELONI (P106), CARRY STRAIGHT DOWN THE B10 (P106), PAST MADLANKAL, TURN LEFT INTO R34 (JOHN ROSS PARKWAY), TURN LEFT INTO TANNER ROAD, OFFLOADING AT KENTUCKY, POST OFFICE, EMRIC MOTORS, LEFT INTO B-RANK, BACK INTO MAIN ROAD, LEFT AND RIGHT INTO GRANTAM HIGHWAY, TURN RIGHT INTO MAXWELL STREET, THEN LEFT INTO LOT 63 TAXI RANK EMPANGNI, AND RETURN ALONG THE SAME ROUTE</p>



GAZETTE

REGION: ALL

GAZETTE PRINT DATE :

GAZETTE EXPIRY DATE:

**6.1.1.5 ROUTE 00
CONDITIONS:**

1. PASSENGERS MAY BE PICKED UP AND/OR SET DOWN ONLY AT DESIGNATED TAXI RANK OR TAXI STOP, WHICH SHALL EXCLUDE BUS STOPS.
2. ENTRY OR RANKING ON PRIVATE PROPERTY IS NOT PERMITTED WITHOUT WRITTEN PERMISSION OF THE LANDLORD, A COPY OF WHICH MUST BE SUPPLIED TO THE BOARD.
3. WITHOUT HAVING ENTERED INTO AN AGREEMENT WITH OTHER OPERATORS ON A COMMON ROUTE, AS CONTEMPLATED BY SECTION 88(2)(B) OF ACT 22 OF 2000, THE PICKING UP OR SETTING DOWN OF PASSENGERS ON SUCH ROUTE IS NOT PERMITTED. A COPY OF SUCH AGREEMENT MUST BE SUPPLIED TO THE BOARD.
4. AT RANKS, WHETHER ON – STREET OR OFF – STREET, ONLY THE TAXIS THAT CAN BE ACCOMMODATED IN THE DEMARCATED AREA MAY OCCUPY THE RANK, EXCESS VEHICLES MUST HOLD ELSEWHERE AT DESIGNATED HOLDING AREAS.
5. RANK PERMITS OR LETTERS OF AUTHORITY MUST BE PRODUCED IN RESPECT OF ALL RANKS IN MUNICIPAL AREAS, IN PARTICULAR MAJOR TOWNS AND CITIES AND IN PARTICULAR INTER-PROVINCIAL DESTINATIONS.
6. THE ALLOCATION OF ANY ROUTE OR PORTION OF A ROUTE IS SUBJECT TO THE CONDITION THAT IT HAS BEEN APPROVED AND ALLOCATED IN GOOD FAITH AND THAT SUCH ROUTE WILL BE INVALID SHOULD IT TRANSPIRE THAT THE ROUTE OR PORTION THEREOF WILL, OR HAS CAUSED CONFLICT DUE TO IT HAVING BEEN APPROVED BASED ON INCORRECT OR FALSE INFORMATION SUPPLIED TO THE BOARD OR AS A RESULT OF AN ERROR. IN SUCH INSTANCE THE OPERATING LICENCE MUST BE RETURNED TO THE BOARD FOR CORRECTION.
7. THE VEHICLE MUST BE COVERED BY MOTOR VEHICLE INSURANCE AS WELL AS PERSONAL LIABILITY INSURANCE



GAZETTE

REGION: ALL

GAZETTE PRINT DATE :

GAZETTE EXPIRY DATE:

1)	APP0038140	GAZETTE NUMBER: LGKZNG117-2015-FEB
2)	M GUMEDE ID NO. 7402045452084	
3)	MBANJWA STORE PO BOX 17 EDENDALE 3217	
4)	APPLICANT TYPE : RENEWAL AND DECEASED TRANSFER	
5)	1 x 12 (SEATED) 0 (STANDING)	
6.1.1.1	<p>3. HAREWOOD / DAMBULA</p> <p>INBOUND</p> <p>" ORIGIN: HAREWOOD TERMINUS (KPE0050)</p> <p>" DESTINATION: PROFESSOR NYEMBEZI (SYMONS CENTRE) TAXI TERMINAL (KPC0093)</p> <p>ROUTE: C19, C9, CALUZA, MR7, MOSES MABHIDA (EDENDALE), LANGALIBALELE (LONGMARKET STREET), BOSHOF STREET</p> <p>OUTBOUND</p> <p>" ORIGIN: PROFESSOR NYEMBEZI (SYMONS CENTRE) TAXI TERMINAL (KPC0093)</p> <p>" DESTINATION: HAREWOOD TERMINUS (KPE0050)</p> <p>ROUTE: PIETERMARITZ STREET, PINE STREET, EDENDALE, MR7, CALUZA, C9, C19</p> <p>ALTERNATIVE ROUTINGS</p> <p>INBOUND</p> <p>" C19, C9, CALUZA, MR7, MOSES MABHIDA (EDENDALE), LANGALIBALELE (LONGMARKET STREET), RETIEF STREET, CHURCH STREET</p> <p>" C19, C9, CALUZA, MR7, MOSES MABHIDA (EDENDALE), LANGALIBALELE (LONGMARKET STREET), RETIEF STREET, PIETERMARITZ STREET, BOURKE STREET, CHURCH STREET</p> <p>" C19, C9, CALUZA, MR7, MOSES MABHIDA (EDENDALE), LANGALIBALELE (LONGMARKET STREET), RETIEF STREET, PIETERMARITZ STREET, SYMONS, CHURCH STREET, BOSHOF STREET</p> <p>OUTBOUND</p> <p>" PIETERMARITZ STREET, WEST STREET BUS / TAXI STATION, WEST STREET, JABU NDLOVU STREET, MOSES MABHIDA (EDENDALE), MR7, CALUZA, C9, C19</p> <p>" PIETERMARITZ STREET, WEST STREET BUS / TAXI STATION, WEST STREET, BURGER STREET, MOSES MABHIDA (EDENDALE), MR7, CALUZA, C9, C19</p> <p>" PIETERMARITZ STREET, WEST STREET BUS / TAXI STATION, WEST STREET, PRINCE ALFRED STREET, CAMPSDRIFT, MOSES MABHIDA (EDENDALE), MR7, CALUZA, C9, C19</p> <p>RESTRICTIONS</p> <p>NONE</p>	



legiti-mate

GAZETTE

REGION: ALL

GAZETTE PRINT DATE :

GAZETTE EXPIRY DATE

1) APP0038159	GAZETTE NUMBER: LGKZNG117-2015-FEB
2) NN BOPHELA ID NO. 6712180737086	
3) 390 STRATHERN ROAD REDHILL DURBAN 4051	
4) APPLICANT TYPE : DECEASED TRANSFER	
5) 1 x 13 (SEATED) STANDING CAPACITY IS STILL TO BE ACQUIRED	
6.1.1.1	<p>ROUTE 1.A KWA-MASHU TOWNSHIP TO DURBAN INWARDS: FROM KWA-MASHU TAXI RANK TO DURBAN KWA-MASHU TAXI RANK, INTO MALANDELA ROAD, INTO INANDA ROAD, INTO INANDA HIGHWAY, RIGHT INTO N2, INTO WESTERN FREEWAY (N3) ALONG THE WESTERN FREEWAY (N3), LEFT INTO BEREA ROAD NORTH, INTO OLD DUTCH ROAD, ALICE STREET, RIGHT INTO GREY STREET, LEFT INTO COMMERCIAL, LEFT INTO FIELD STREET TO SOLDIER'S WAY TAXI RANK. ALTERNATIVELY: FROM COMMERCIAL ROAD, RIGHT INTO GARDNER STREET, RIGHT INTO PINE STREET TO WESTERN FREEWAY. OUTWARDS: FROM DURBAN BACK TO KWA-MASHU FROM SOLDIER'S WAY TAXI RANK, TO FIELD STREET, LEFT INTO LEOPOLD STREET, TO CANNONGATE ROAD, INTO WESTERN FREEWAY (N3), INTO N2, INANDA ROAD OFF-RAMP, INANDA HIGHWAY, MALANDELA ROAD.</p>
6.1.1.2	<p>ROUTE 2.A FROM KWAMASHU SECTIONS C,D,& B,K & J AND L & M TO DURBAN 2.1 C, D & B: UBUBANE ROAD, RIGHT INTO ISIGWEGWE ROAD, INTO ISIPINGO ROAD, LEFT INTO AMANZIMTOTI ROAD, LEFT INTO MALANDELA ROAD, INTO INANDA ROAD, INTO INANDA HIGHWAY, RIGHT INTO N2, INTO WESTERN FREEWAY (N3) ALONG WESTERN FREEWAY (N3), LEFT TO BEREA ROAD NORTH, OLD DUTCH ROAD, ALICE STREET, RIGHT INTO GREY STREET, LEFT INTO COMMERCIAL, LEFT INTO FIELD TO SOLDIER'S WAY TAXI RANK. ALTERNATIVELY: FROM COMMERCIAL ROAD, RIGHT GARDNER STREET, RIGHT INTO PINE STREET INTO WESTERN FREEWAY. ALTERNATIVELY: MALANDELA ROAD, M25, N2, INTO WESTERN FREEWAY (N3). 2.2 K & J NKONJANE ROAD, LEFT INTO SIGWACA ROAD, RIGHT INTO PHOTHWE ROAD, RIGHT INTO MPANGELE ROAD, LEFT INTO MCAKA ROAD, LEFT INTO MKHIWANE ROAD, RIGHT INTO NYALA ROAD, INTO UNDLONDLO ROAD, RIGHT INTO MALANDELA ROAD, INANDA ROAD, INTO INANDA HIGHWAY, RIGHT INTO N2 INTO WESTERN FREEWAY (N3) EAST BOUND, ALONG TO WESTERN FREEWAY (N3), LEFT TO BEREA ROAD NORTH, INTO OLD DUTCH ROAD, ALICE STREET, RIGHT INTO GREY STREET, LEFT INTO COMMERCIAL, LEFT INTO FIELD, TO SOLDIER'S WAY TAXI RANK. ALTERNATIVELY: FROM COMMERCIAL ROAD, RIGHT INTO GARDNER STREET, RIGHT INTO PINE STREET TO WESTERN FREEWAY. ALTERNATIVELY: MALANDELA ROAD, M25, N2, INTO WESTERN FREEWAY (N3). 2.3. L & M: BHEJANE ROAD, RIGHT INTO HLOBANE ROAD, LEFT INTO LUTHULI ROAD, RIGHT INTO ZULU ROAD, LEFT INTO NTOMBELA ROAD, RIGHT INTO MALANDELA ROAD, INTO INANDA ROAD, INTO INANDA HIGHWAY, RIGHT INTO N2 WESTERN FREEWAY (N3) EAST BOUND, ALONG TO WESTERN FREEWAY (N3), LEFT TO BEREA ROAD, INTO OLD DUTCH ROAD, ALICE STREET, RIGHT INTO GREY STREET, LEFT INTO COMMERCIAL, LEFT INTO FIELD STREET, TO SOLDIER'S WAY TAXI RANK. ALTERNATIVELY: FROM COMMERCIAL ROAD, RIGHT INTO GARDNER STREET, RIGHT INTO PINE STREET TO WESTERN FREEWAY. ALTERNATIVELY: MALANDELA ROAD, M25, N2, INTO WESTERN FREEWAY (N3). ALTERNATIVELY: NYALA ROAD, LEFT INTO PHITHI, INTO MDONI ROAD, NYALA, INTO MBONDWE ROAD, RIGHT INTO SIBISI ROAD, INTO MKHWANAZI ROAD, LEFT INTO MAKHATHINI ROAD, LEFT INTO MLANGENI ROAD, LEFT INTO NTOMBELA ROAD INTO INANDA ROAD, INTO INANDA HIGHWAY, RIGHT INTO N2 INTO WESTERN FREEWAY (N3) EAST BOUND, ALONG TO WESTERN FREEWAY (N3), LEFT TO BEREA ROAD NORTH, INTO OLD DUTCH ROAD, ALICE STREET, RIGHT INTO GREY STREET, LEFT INTO COMMERCIAL, LEFT INTO FIELD STREET, TO SOLDIER'S WAY TAXI RANK. ALTERNATIVELY: FROM COMMERCIAL ROAD, RIGHT INTO GARDNER STREET, RIGHT INTO PINE STREET TO WESTERN FREEWAY. ALTERNATIVELY: MALANDELA ROAD, M25, N2 INTO WESTERN FREEWAY (N3).</p>



GAZETTE

REGION: ALL

GAZETTE PRINT DATE :

GAZETTE EXPIRY DATE:

6.1.1.3	<p>ROUTE 7.A. KWA-MASHU TAXI RANK TO POINT INWARDS: FROM KWA-MASHU TAXI RANK INTO MALANDELA ROAD, INTO M25 INTO NORTH COAST ROAD, INTO UMGENI ROAD, LEFT INTO ARGYLE ROAD, RIGHT INTO BRICKHILL ROAD, INTO POINT ROAD, DIRECT AND RETURN. OUTWARDS: FROM POINT ROAD, RIGHT INTO BAYTERRACE ROAD, RIGHT INTO STANGER STREET, INTO ARGYLE ROAD, INTO UMGENI ROAD, INTO M25, LEFT INTO MALANDELA ROAD, INTO KWA-MASHU TAXI RANK.</p>
6.1.1.4	<p>ROUTE 11.A. CHARTER SERVICE: FROM KWAMASHU TAXI RANK TO POINTS WITHIN THE PROVINCE OF KWAZULU-NATAL ONLY. NO PICKING UP OR SETTING DOWN OF PASSENGERS EN ROUTE.</p>
6.1.1.5	<p>CONDITIONS:</p> <ol style="list-style-type: none"> 1. PASSENGERS MAY BE PICKED UP AND /OR SET DOWN ONLY AT DESIGNATED TAXI RANKS OR TAXI STOPS, WHICH SHALL EXCLUDE BUS STOPS. 2. ENTRY OR RANKING ON PRIVATE PROPERTY IS NOT PERMITTED WITHOUT THE WRITTEN PERMISSION OF THE LANDLORD, A COPY OF WHICH MUST BE SUPPLIED TO THE BOARD. 3. WITHOUT HAVING ENTERED INTO AN AGREEMENT WITH OTHER OPERATORS ON A COMMON ROUTE AS CONTEMPLATED BY SECTION 88(2)(B) OF ACT 22 OF 2000, THE PICKING UP OR SETTING DOWN OF PASSENGERS ON SUCH ROUTE IS NOT PERMITTED. A COPY OF SUCH AGREEMENT MUST BE SUPPLIED TO THE BOARD. 4. A RANKS, WHETHER ON-STREET OR OFF-STREET, ONLY THE TAXIS THAT CAN BE ACCOMMODATED IN THE DEMARCATED AREA MAY OCCUPY THE RANK. EXCESS VEHICLES MUST HOLD ELSEWHERE. 5. RANK PERMITS OR LETTERS OF AUTHORITY MUST BE PRODUCED IN RESPECT OF ALL RANKS IN MUNICIPAL AREA, IN PARTICULAR MAJOR TOWNS AND CITIES AND IN PARTICULAR INTER-PROVINCIAL DESTINATIONS. 6. THE ALLOCATION OF ANY ROUTE OR PORTION OF A ROUTE IS SUBJECT TO THE CONDITION THAT IT HAS BEEN APPROVED AND AND ALLOCATED IN GOOD FAITH AND THAT SUCH ROUTE WILL BE INVALID SHOULD IT TRANSPIRE THAT THE ROUTE OR PORTION THEREOF WILL, OR HAS CAUSED CONFLICT DUE TO IT HAVING BEEN APPROVED BASED ON INCORRECT OR FALSE INFORMATION SUPPLIED TO THE BOARD OR AS A RESULT OF AN ERRORS. IN SUCH INSTANCE THE OPERATING LICENCE MUST BE RETURNED TO THE BOARD FOR CORRECTION. 7. THE VEHICLE MUST BE COVERED BY MOTOR VEHICLE INSURANCE AS WELL AS PERSONAL LIABILITY INSURANCE.



GAZETTE

REGION: ALL

GAZETTE PRINT DATE : .

GAZETTE EXPIRY DATE: \

1)	APP0038163	GAZETTE NUMBER: LGKZNG117-2015-FEB
2)	MA SHAWUKA ID NO. 6111285559083	
3)	38 FOREST HILL ROAD WATERFALL 3610	
4)	APPLICANT TYPE : NORMAL TRANSFER	
5)	1 x 15 (SEATED) STANDING CAPACITY IS STILL TO BE ACQUIRED	
6.1.1.1	<p>ROUTE 1 - NYUSWA TO PINETOWN</p> <p>FROM QADI/NYUSWA RANK ALONG UNNAMED ROADS THROUGH SHELELE, MGOGOZI, MABEDLANA, MLAMBO, MKHIZWANE, EZITHOLENI, MATHEBETHU, MNAMATHA, SHAYAMOYA, SIKHELEKEHLENI, INTO OLD MAIN ROAD PASS VALLEY TRUST, QADI EXTENSION, BOTHA'S HILL, BOTHA'S HILL STATION, PASS KEARSNEY COLLEGE, INTO MKHIZE ROAD, ASSAGAY ROAD, ALONG THE M13 TO HILLCREST TAXI RANK IN INANDA ROAD, RETURN TO THE M13, PASS POLICE STATION, HILDENE, WISTON PARK, GILLETTS, MAYTIME CENTRE, KLOOF SHOPPING CENTRE, PROCEED ALONG THE M13 THROUGH FIELD'S HILL TO THE INTERSECTION WITH OLD MAIN ROAD AND RICHMOND ROAD.</p> <p>ALTERNATE:</p> <p>1.1 TURN LEFT INTO OLD MAIN ROAD IN PINETOWN AND PROCEED TO ANDERSON STREET TAXI RANK AND RETURN TO THE STARTING POINT ALONG THE SAME ROUTE IN THE OPPOSITE DIRECTION.</p> <p>1 2 TURN RIGHT INTO RICHMOND ROAD, LEFT INTO TRAFFORD ROAD, HILLCLIMB ROAD, SUZUKA ROAD, KYALAMI ROAD, CIRCUIT ROAD, MALCOLM ROAD, CLARK ROAD, MOSS ROAD, ALEXANDER ROAD, BACK IN TO RICHMOND ROAD, INTO OLD MAIN ROAD, LEFT INTO ANDERSON STREET INTO ANDERSON TAXI RANK AND RETURN TO THE STARTING POINT ALONG THE SAME ROUTE IN THE OPPOSITE DIRECTION.</p> <p>CONDITIONS:</p> <p>1. PICKING UP AND SETTING DOWN OF PASSENGERS EN ROUTE IN BOTH DIRECTIONS SUBJECT TO AGREEMENTS IN TERMS OF SECTION 88(2)(B) OF ACT 22 OF 2000 WITH AFFECTED TAXI ASSOCIATIONS, IF APPLICABLE.</p> <p>2. NO PRIVATE PROPERTY MAY BE ENTERED WITHOUT THE WRITTEN APPROVAL OF THE LANDLORD.</p> <p>3. RANK PERMITS FOR EACH VEHICLE TO BE OBTAINED FROM THE AFFECTED MUNICIPALITY.</p>	
6.1.1.2	<p>A.A ROUTE 1</p> <p>KWA NYUSWA TO HILLCREST</p> <p>FROM KWANYUSWA TAXI RANK JOIN MANQOBE DRIVE SET DOWN & PICK UP PASSENGERS (CLINIC) TURN LEFT ONTO OLD MAIN ROAD (BOTHA'S HILL) SET DOWN PASSENGERS AND DRIVE ALONG OLD MAQIN ROAD HILLCREST – TURN LEFT INTO INANDA ROAD & RIGHT INTO HILLCREST TAXI RANK RETURN ON THE SAME ROUTE TO KWANYUSWA.</p>	



GAZETTE

REGION: ALL

GAZETTE PRINT DATE :

GAZETTE EXPIRY DATE:

6.1.1.3 A.A ROUTE 3. KWANYUSWA TO DURBAN:

FROM KWANYUSWA TAXI RANK JOIN MANQOBA DRIVE & TURN LEFT INTO OLD MAIN ROAD(BOTHA'S HILL) & RIGHT ON THE ROBOT TO KASSIER ROAD (ASSAGAY) AND LEFT TO N3(FREEWAY TO DURBAN SET DOWN PASSENGERS AT OFF RAMP TO BRICKFIELD ROAD BUS STOP & BACK TO N3 TURN LEFT TO TOLLGATE AND SET DOWN PASSENGERS ALONG DINIZULU ROAD (BEREA ROAD) AND BACK TO JOHANNES NKOSI STREET (OLD DUTCH ROAD) – TURN RIGHT TO MARKET STREET AND SET DOWN PASSENGERS ALONG THE WAY PASS AND TURN RIGHT NEXT TO CHESTERVILLE RANK ACROSS WARWICK AVENUE TO UNIVERSITY LANE UNTIL WE REACH TAXI RANK NO 570 AND RETURN.

RETURN TRIP:

FROM RANK NO 570(DURBAN) TURNB TO WARWICK AVENUE(JULIUS NYERERE STREET) AND LEFT INTO N3 FREEWAY – CARRY ON AND TURN RIGHT TO KASSIER ROAD (ASSAGAY)SET DOWN AND PICK UP PASSENGERS AND TURN LEFT OLD MAIN ROAD (BOTHA'S HILL) AND RIGHT TO MANQOBA DRIVE TO KWANYUSWA TAXI RANK.

6.1.1.4 A.A ROUTE 4.KWANYUSWA TO CAMPERDOWN:

FROM KWANYUSWA TAXI RANK JOIN MANQOBA DRIVE AND TURN RIGHT TO OLD MAIN ROAD(BOTHA'S HILL) SET DOWN AND PICK UP PASSENGERS ON THE WAY AND TURN LEFT NEXT TO THOUSANDS HILLHOTEL AND TURN RIGHT INTO MEADWAY ROAD AND TURN RIGHT TO R103(CATORIDGE) AND TURN RIGHT AND TURN RIGHT INTO DUNBAR SPAR (CATORIDGE) SET DOWN PASSENGERS AND BACK TO R103AND TURN RIGHT N3 (FREEWAY) RURN LEFT TO CAMPERDOWN TURN OFF AND RIGHT INTO CAMPERDOWN SHOPPING CENTRE(RANK) RETURN SAME ROUTE TO KWANYUSWA TAXI RANK.

RETURN TRIP:

FROM CAMPERDOWN SHOPPING CENTRE(RANK) TURN LEFT INTO N3(FREEWAY AND LEFT INTO R103 CATORIDGE&PICK UP PASSENGERS AT DUNBAR SHOPPING CENTRE AND RETURN TO KWANYUSWA TAXI RANK.



legiti-mate

GAZETTE

REGION: ALL

GAZETTE PRINT DATE :

GAZETTE EXPIRY DATE:

- | | |
|--|------------------------------------|
| 1) APP0038175 | GAZETTE NUMBER: LGKZNG117-2015-FEB |
| 2) KS BLOSE ID NO. 5912035711085 | |
| 3) P O BOX 1397
VERULAM
4340 | |
| 4) APPLICANT TYPE : NORMAL TRANSFER | |
| 5) 1 x 15 (SEATED) STANDING CAPACITY IS STILL TO BE ACQUIRED | |

6.1.1.1 1. SOUTHGATE TO DURBAN

ROUTE 1

1.1 FROM UNOFFICIAL TAXI RANK ON R102 (NEAR WHITEHOUSE SHOPPING CENTRE) INTO R102, INTO STONEBRIDGE DRIVE, LEFT INTO RISEGATE DRIVE, ALONG RISEGATE DRIVE, RIGHT AGAIN INTO RISEGATE DRIVE LEFT INTO STONEBRIDGE DRIVE, RIGHT INTO PARKMEAD AVENUE, RIGHT INTO GREENBURY DRIVE, LEFT INTO TOWER ROAD, LEFT INTO CARDINAL ROAD, RIGHT INTO STONEBRIDGE DRIVE- (LEFT INTO ARCARA STREET, LEFT INTO SPIRE STREET), RIGHT INTO PHOENIX HIGHWAY (SPINE ROAD) RIGHT INTO R102, LEFT INTO KWAMASHU HIGHWAY (M25), INTO NORTH COAST ROAD INTO UMGENI ROAD- (INTO SOLDIERS WAY TAXI RANK OR INTO SOLDIERS WAY, RIGHT INTO PINE STREET, RIGHT INTO FIELD STREET, INTO SOLDIERS WAY TAXI RANK OR RIGHT LEOPOLD STREET, RIGHT INTO WARWICK AVENUE, LEFT INTO ETNA LANE, AND PROCEED TO CANONGATE ROAD/WARWICK AVENUE TAXI RANK).

1.2

FROM AN UNOFFICIAL TAXI RANK ON R102 (NEAR WHITEHOUSE SHOPPING CENTRE) ALONG THE INNER CIRCLE ROUTES INDICATED ABOVE, INTO PHOENIX HIGHWAY, RIGHT INTO R102, RIGHT INTO MOUNT MORIAH DRIVE, LEFT INTO SIMUNYE AVENUE, BACK RIGHT INTO MOUNT MORIAH DRIVE RIGHT INTO R102, LEFT INTO KWAMASHU HIGHWAY (M25), RIGHT INTO THE NATIONAL ROUTE (N2), ALONG THE N2, LEFT INTO AN ON-RAMP TO THE N3 ALONG THE N3, LEFT INTO OFF-RAMP TO THE BEREA ROAD NORTH OR PROCEED STRAIGHT ALONG N3, OLD DUTCH ROAD, INTO ALICE STREET- [RIGHT INTO MARKET ROAD, RIGHT INTO LEOPOLD STREET, RIGHT INTO WARWICK AVENUE, LEFT INTO ETNA LANE AND PROCEED TO CANONGATE ROAD/WARWICK AVENUE TAXI RANK OR ALONG ALICE STREET, RIGHT INTO SOLDIERS WAY, INTO SOLDIERS WAY INTO SOLDIERS WAY TAXI RANK OR PROCEED ALONG SOLDIERS WAY, RIGHT INTO PINE STREET, RIGHT INTO FIELD STREET, AND PROCEED TO SOLDIERS WAY TAXI RANK]



GAZETTE

REGION: ALL

GAZETTE PRINT DATE :

GAZETTE EXPIRY DATE:

6.1.1.2 SOUTHGATE TO PINETOWN/WESTMEAD ROUTE 2 INWARD ROUTE

2.1 FROM AN UNOFFICIAL TAXI RANK ON R102 (NEAR WHITEHOUSE SHOPPING CENTRE) ALONG R102, LEFT INTO GLEN ANIL STREET, RIGHT INTO OLD NORTH COAST ROAD, RIGHT INTO NORTH COAST ROAD, LEFT INTO AN-RAMP TO THE NATIONAL ROUTE (N2), ALONG THE N2, N3 LEFT INTO AN OFF-RAMP TO UNDERWOOD ROAD, RIGHT INTO UNDERWOOD ROAD, RIGHT INTO STAPLETON ROAD (M5), LEFT INTO OLD MAIN ROAD M31), INTO RICHMOND ROAD (), RIGHT INTO ALEXANDER ROAD, LEFT INTO MOSS ROAD AND PROCEED TO WESTMEAD AREA DIRECT AND RETURN.

2.2

FROM AN UNOFFICIAL RANK ON R102 (NEAR WHITEHOUSE SHOPPING CENTRE), INTO STONEBRIDGE DRIVE, LEFT INTO RISEGATE DRIVE, ALONG RISEGATE DRIVE AND RETURN TO RISEGATE TURNING RIGHT INTO RISEGATE DRIVE, LEFT INTO STONEBRIDGE DRIVE, RIGHT INTO PARKMEAD AVENUE, RIGHT INTO GREENBURY DRIVE, LEFT INTO TOWER ROAD, LEFT INTO CARDINAL ROAD, RIGHT INTO STONEBRIDGE DRIVE, LEFT INTO ACARA STREET, LEFT INTO SPINE STREET, RIGHT INTO PHOENIX HIGHWAY (SPINE ROAD), RIGHT INTO R102, AND PROCEED TO AN UNOFFICIAL TAXI RANK ON R102 (NEAR WHITEHOUSE SHOPPING CENTRE), AND CONTINUE TO PINETOWN USING ROUTE 2.1 ABOVE.

2.3

FROM AN UNOFFICIAL RANK ON R102 (NEAR WHITEHOUSE SHOPPING CENTRE), INTO R102, RIGHT INTO MOUNT MORIAH DRIVE, LEFT INTO SIMUNYE AVENUE PICKING UP PASSENGERS IN MOUNT MORIAH, AND RETURN TO SIMUNYE AVENUE, RIGHT INTO MOUNT MORIAH DRIVE, RIGHT INTO THE PROVINCIAL ROAD (R102), ALONG R102, LEFT INTO KWAMASHU HIGHWAY (M25), RIGHT INTO ON-RAMP TO THE NATIONAL ROUTE (N2), LEFT UNDER THE BRIDGE AT SPAGHETTI JUNCTION JOINING THE N3, ALONG THE N3, LEFT INTO OFF-RAMP, TO UNDERWOOD ROAD AND PROCEED TO WESTMEAD AS IN 2.1 ABOVE.

RETURN ROUTE:

FROM THE STARTING POINT IN WESTMEAD, INTO MOSS ROAD, RIGHT INTO ALEXANDER ROAD, RIGHT INTO RICHMOND ROAD, LEFT INTO AN ON-RAMP INTO THE N3, ALONG THE N3, LEFT INTO AN ON-RAMP TO THE N2, ALONG THE N2, TURN LEFT ON AN OFF-RAMP TO KWAMASHU HIGHWAY (M25), ALONG THE M25, LEFT INTO AN OFF-RAMP TO THE PROVINCIAL ROAD R102), RIGHT INTO R102, ALONG R102 AND PROCEED TO ANY OF THE ABOVE DESTINATIONS

2.2



GAZETTE

REGION: ALL

GAZETTE PRINT DATE :

GAZETTE EXPIRY DATE:

1) APP0038187	GAZETTE NUMBER: LGKZNG117-2015-FEB
2) T MTHEMBU ID NO. 6205300269080	
3) P O BOX 78200 EMPANGENI 3880	
4) APPLICANT TYPE : NORMAL TRANSFER	
5) 1 x 15 (SEATED) STANDING CAPACITY IS STILL TO BE ACQUIRED	
6.1.1.1	<p>ROUTE 2. NGWELEZANE TO RICHARDSBAY FROM NGWELEZANE INTO NGWELEZANE ROAD LEFT INTO TANNER AND RIGHT INTO MAIN ROAD R34 (JOHN ROSS HIGHWAY) TURN LEFT INTO GELEIRGANG AND TURN INTO ALLUMINA ALLE TO CHACKLINE TURN RIGHT INTO GUIDEN GRACHT TURN LEFT INTO BULLION BOULAVARD TURN LEFT OR RIGHT INTO CBD AND RETURN PROCEED TO JOHN ROSS HIGHWAY BY KRUGER RAND AND TURN RIGHT INTO R34 (MTUBA ROAD) TURN RIGHT ALKAN STRAND (BEACHES) AND RETURN.</p>
6.1.1.2	<p>ROUTE 4 NGWELEZANE TO NDABAYAKHE FROM NGWELEZANE INTO NGWELEZANE ROAD TURN RIGHT INTO (OLD N2) R102 TURN RIGHT INTO D1557 AND RETURN OR PROCEED TO NGWELEZANE HOSPITAL.</p>
6.1.1.3	<p>ROUTE 5 NGWELEZANE TO NQUTSHINI FROM NGWELEZANE INTO NGWELEZANE INTO THANDUYISE DRIVE OR MANGOSUTHU HIGHWAY TURN LEFT INTO D1557 AND RETURN (IF MANGOSUTHU HIGHWAY TURN RIGHT).</p>
6.1.1.4	<p>ROUTE 6 NGWELEZANE TO MATSHANA FROM NGWELEZANE INTO AMANGWE HIGHWAY PROCEED TO D880 AND RETURN OR TURN LEFT INTO MADLEBE ROAD AND RETURN.</p>



GAZETTE

REGION: ALL

GAZETTE PRINT DATE :

GAZETTE EXPIRY DATE:

6.1.1.5	A.A. ROUTE 7 NGWELEZANE TO EMPANGENI AND EMPANGENI RAIL(I) FROM APPROVED TAXI RANK IN NGWELEZANE BY NGWELEZANE ROAD PICK UP AND DROP OF LEFT INTO INKANYAMBA DRIVE AT UMHLATHUZE VILLAGE PICK AND DROP LEFT INTO INQE AVENUE PICK AND DROP LEFT INTO INKANYAMBA DRIVE TURN RIGHT INTO MR166 WESTERN BYPASS PICK AND DROP TURN RIGHT INTO R34 ESHOWE ROAD TURN LEFT INTO MAXWELL STREET DROP OFF TURN RIGHT INTO R34 ESHOWE ROAD TURN LEFT INTO WEIGHTMAN AVENUE PICK AND DROP TURN LEFT INTO APOLO AVE PICK AND DROP TO PRESIDENT SWART AND RETURN
6.1.1.6	A.A. ROUTE 7 ALTERNATIVE 2 FROM NGWELEZANE ROAD LEFT INTO INKANYAMBA DRIVE PICK AND DROP LEFT INTO INQE AVENUE AT UMHLATHUZE VILLAGE PICK AND DROP TURN RIGHT INTO INKANYAMBA DRIVE PICK AND DRIVE TURN LEFT INTO NGWELEZANE ROAD PICK AND DROP TURN LEFT INTO TANNER ROAD TURN RIGHT INTO APPROVED TAXI RANK AND RETURN.
6.1.1.7	A.A. ROUTE 7 ALTERNATIVE 3 FROM NGWELEZANE ROAD TURN LEFT INTO DUNNFORD ROAD PICK AND DROP TURN LEFT INTO PRESIDENT SWART PICK UP AND DROP TURN RIGHT INTO WEIGHTMAN AVENUE TURN RIGHT INTO OXLAND STRAIGHT TO MAXWELL STREET PICK AND DROP TURN LEFT INTO LOT 63 DROP OFF AND RETURN
6.1.1.8	A.A. ROUTE 7 ALTERNATIVE 4 FROM DUNNFORD ROAD TURN RIGHT INTO PRESIDENT SWART PICK AND DROP TURN LEFT INTO PAUL AVENUE PICK AND DROP TURN LEFT INTO HOSPITAL ROAD PICK AND DROP TURN LEFT INTO UNION STREET PICK AND DROP TURN RIGHT INTO COMMERCIAL ROAD PICK AND DROP TURN LEFT INTO MAXWELL STREET TURN RIGHT INTO LOT 63 DROP OFF AND RETURN.



GAZETTE

REGION: ALL

GAZETTE PRINT DATE :

GAZETTE EXPIRY DATE

6.1.1.9	A.A.ROUTE 8NGWELEZANE TO ISIGISIFROM APPROVED TAXI RANK IN NGWELEZANE LEFT INTO EMANGWENI HIGHWAY TURN LEFT MAKHOSONKE ROAD PICK AND DROP TURN RIGHT INKANYEZI ROAD PICK AND DROP TURN LEFT INTO MADLEBE ROAD PICK AND DROP TO ISIGISI AND RETURN.
6.1.1.1 0	ROUTE 1. FROM NGWELEZANE TO EMPANGENI & EMPANGENI RAIL FROM NGWELEZANE INTO NGWELEZANE ROAD TURN LEFT INTO TANNER ROAD AND TURN RIGHT INTO RANK B AND RETURN OR PROCEED TO TANNER ROAD AND TURN RIGHT THEN TURN LEFT INTO MAIN ROAD(ESHOWE ROAD) AND LEFT INTO FRANK BULL AND RIGHT INTO OLD MAIN ROAD TURN RIGHT OXLAND ROAD TO MAXWELL ROAD AND TURN LEFT INTO LOT 63 OR PROCEED TO COMMERCIAL ROAD AND TURN RIGHT THEN LEFT INTO UNION STREET TO NPA (WAR MEMMORIAL HOSPITAL) AND LEFT INTO UKHULA STREET TURN RIGHT INTO BIYELA STREET AND LEFT INTO MAXWELL STREET AND TURN LEFT INTO SMITH STREET AND RIGHT TO COMMERCIAL ROAD OR TURN LEFT FROM NGWELEZANE INTO WESTERN BYPASS MR 166 (MELMOTH ROAD) AND PROCEED TO UKHULA STREET OR TURN RIGHT INTO MAIN ROAD R34 (ESHOWE ROAD) AND TURN LEFT INTO MAXWELL STREET AND RETURN OR FROM NGWELEZANE ROAD TURN LEFT INTO DUNFORD ROAD AND TURN LEFT INTO GEMIN ROAD AND LEFT INTO SIGMA CRESCENT PROCEED TO GEMIN ROAD TURN LEFT TO DUNFORD ROAD AND TURN RIGHT INTO PRESIDENT SWART AND LEFT INTO MAIN ROAD OR TURN LEFT INTO PRESIDENT SWART TURN RIGHT INTO DUNN ROAD AND LEFT OR RIGHT TO FRANK BULL.
6.1.1.1 1	ROUTE 3. NGWELEZANE TO KWADLANGEZWA FROM NGWELEZANE INTO NGWELEZANE ROAD TURN RIGHT INTO (OLD N3) R102 TURN RIGHT INTO UNIVERSITY PARK AND RETURN.

**GAZETTE**

REGION: ALL

GAZETTE PRINT DATE :

GAZETTE EXPIRY DATE:

1) APP0038193	GAZETTE NUMBER: LGKZNG117-2015-FEB
2) TF CELE ID NO. 8605225791084	
3) P O BOX 814 GREYTOWN 3250	
4) APPLICANT TYPE : DECEASED TRANSFER	
5) 1 x 14 (SEATED) STANDING CAPACITY IS STILL TO BE ACQUIRED	
6.1.1.1	1. ESHANE TO GREYTOWN FROM SHANE VIA D1627 AND R74, PASS WELGEGUND GARAGE TO GREYTOWN TURN LEFT TO SURGENT STREET OFFLOAD AND LOAD PASSENGERS BACK TO SHANE VIA SAME ROUTE.
6.1.1.2	2. MATIMATOLO TO PIETERMARITZBURG FROM MATIMATOLO VIA D1627, TURN LEFT TO R74, PASS WELGEGUND GARAGE, THROUGH GREYTOWN AND JOIN R33, PASS NEW HANOVER TO PIETERMARITZBURG, CHURCH STREET, TURN RIGHT TO PIETERMARITZ STREET TO CHURCH STREET TO RANK (KWAMDAPHUNA), OFFLOAD AND LOAD PASSENGERS BACK TO MATIMATOLO VIA SAME ROUTE (NO PICKING UP IN GREYTOWN)
6.1.1.3	4. ESHANE TO KRANSKOP FROM SHANE VIA D1627 PASS AHRENS TURN RIGHT TO R74, TURN LEFT TO KRANSKOP AND TURN LEFT TO THE RANK OFFLOAD AND LOAD PASSENGERS BACK TO MATIMATOLO VIA SAME ROUTE.
6.1.1.4	6. NTEMBENI TO GREYTOWN FROM NTEMBISWENI VIA D1327 TO R74 PASS WELGEGUND GARAGE TO GREYTOWN TURN LEFT TO MATLAND STREET RIGHT INTO SURGENT STREET TO THE RANK OFF LOAD AND LOAD BACK TO MATIMATOLO VIA SAME ROUTE.



GAZETTE

REGION: ALL

GAZETTE PRINT DATE :

GAZETTE EXPIRY DATE:

1) APP0038263	GAZETTE NUMBER: LGKZNG117-2015-FEB
2) M.A MBANJWA ID NO. 6108045460081	
3) P.O BOX 8122 CUMBERWOOD KWAZULU-NATAL 3235	
4) APPLICANT TYPE : NORMAL TRANSFER	
5) 1 x 13 (SEATED) STANDING CAPACITY IS STILL TO BE ACQUIRED	
6.1.1.1	<p>CONDITIONS / RESTRICTIONS:</p> <ol style="list-style-type: none"> PASSENGERS MAY BE PICKED UP AND / OR SET DOWN ONLY AT DESIGNATED TAXI RANKS OR TAXI STOPS, WHICH SHALL EXCLUDE BUS STOPS. ON THE INBOUND TRIP TO PIETERMARITZBURG NO PASSENGERS MAY BE PICKED UP EN ROUTE FROM ENTERING SWEETWATERS ROAD UNTIL REACHING THE CORNER OF RETIEF AND BERG STREET TAXI RANK. ON THE RETURN TRIP TO GUBESHE, NO PASSENGERS MAY BE SET DOWN UNTIL LEAVING SWEETWATERS ROAD. ENTRY OR RANKING ON PRIVATE PROPERTY IS NOT PERMITTED WITHOUT THE WRITTEN PERMISSION OF THE LANDLORD. A COPY OF SUCH AGREEMENT MUST BE SUPPLIED TO THE BOARD. IN PARTICULAR, HILTON COLLEGE, QUARRY CENTRE AND HILTON HOTEL. WITHOUT HAVING ENTERED INTO AN AGREEMENT WITH OTHER OPERATORS ON A COMMON ROUTE, AS CONTEMPLATED BY SECTION 88 (2) (B) OF ACT 22 OF 2000, THE PICKING UP OR SETTING DOWN OF PASSENGERS ON SUCH ROUTE IS NOT PERMITTED. AT RANKS, WHETHER ON-STREET OR OFF-STREET, ONLY THE TAXIS THAT CAN BE ACCOMMODATED IN THE DEMARCATED AREA MAY OCCUPY THE RANK, EXCESS VEHICLES MUST BE PARKED ELSEWHERE AT DESIGNATED HOLDING AREAS. RANK PERMITS OR LETTERS OF AUTHORITY MUST BE PRODUCED IN RESPECT OF ALL RANKS IN MUNICIPAL AREAS, IN PARTICULAR MAJOR TOWNS AND CITIES. THE ALLOCATION OF ANY ROUTE OR PORTION OF A ROUTE IS SUBJECT TO THE CONDITION THAT IT HAS BEEN APPROVED AND ALLOCATED IN GOOD FAITH AND THAT SUCH ROUTE WILL BE INVALID SHOULD IT TRANSPIRE THAT THE ROUTE OR PORTION THEREOF WILL, OR HAS CAUSED CONFLICT DUE TO IT HAVING BEEN APPROVED BASED ON INCORRECT OR FALSE INFORMATION SUPPLIED TO THE BOARD, OR AS A RESULT OF AN ERROR. IN SUCH INSTANCE THE OPERATING LICENSE MUST BE RETURNED TO THE BOARD FOR CORRECTION.
6.1.1.2	<p>APPROVED ROUTES ZWARTKOP TAXI ASSOCIATION</p> <p>ROUTE 1</p> <p>1.1 FROM GUBESHE TO RETIEF STREET TERMINAL</p> <p>INBOUND</p> <p>- FROM GUBESHE TERMINUS INTO AND ALONG P399 INTO ZM109, INTO MR139, INTO SWEETWATERS ROAD, INTO SWARTKOP ROAD, INTO MAYORS WALK (M80), INTO AND ALONG BERG STREET TO THE RANK AT THE CORNER OF RETIEF AND BERG STREET.</p> <p>1.2 FROM RETIEF STREET TERMINAL TO GUBESHE</p> <p>OUTBOUND</p> <p>- FROM RETIEF STREET TERMINAL INTO BERG STREET, LEFT INTO EAST STREET, LEFT INTO BOOM STREET, RIGHT INTO RETIEF STREET, LEFT INTO VICTORIA ROAD WHICH BECOMES WINSTON ROAD AND RIGHT INTO MAYORS WALK WHICH BECOMES SWARTKOP ROAD AND INTO SWEETWATERS ROAD (M80), INTO M139, INTO ZM109, INTO P399 AND PROCEED TO GUBESHE TERMINUS.</p>



GAZETTE

REGION: ALL

GAZETTE PRINT DATE :

GAZETTE EXPIRY DATE: 01 MARCH 2019

6.1.1.3 ROUTE 2

2.1 FROM HILTON COLLEGE, VIA HILTON SHOPPING CENTRE TO PIETERMARITZBURG CITY TERMINAL

INBOUND

- FROM HILTON COLLEGE INTO MR139, INTO HILTON (QUARRY SHOPPING CENTRE), RETURN TO N3 INTERSECTION AND RIGHT INTO N3, INTO DUNCAN MCKENZIE, AND INTO HYSLOP ROAD, INTO COMMERCIAL ROAD AND LEFT INTO LONGMARKET STREET AND LEFT INTO FREEDOM SQUARE(NEW TAXI RANK).

2.2 FROM CITY TERMINAL (FREEDOM SQUARE) TO HILTON COLLEGE.

OUTBOUND

- FROM CITY TERMINAL (FREEDOM SQUARE), RIGHT INTO CHURCH STREET, LEFT INTO BOSHOF STREET, INTO CHATTERTON ROAD, INTO THE N3, INTO HILTON (QUARRY SHOPPING CENTRE), RETURN TO HILTON AND PROCEED TO HILTON COLLEGE; AS PER THE FORWARD ROUTE IN REVERSE;
- ALTERNATIVELY;
- FROM CITY TERMINAL (FREEDOM SQUARE), RIGHT INTO CHURCH STREET, AND LEFT INTO N3, INTO HILTON (QUARRY SHOPPING CENTRE), RETURN TO HILTON AND PROCEED TO HILTON COLLEGE AS PER THE FORWARD ROUTE IN REVERSE.

6.1.1.4 ROUTE 3:

3.1 FROM ZAYEKA ROAD TO PIETERMARITZBURGH, RETIEF STREET TERMINAL

INBOUND

FROM ZAYEKA-BHEKIZIZWE SCHOOL (D1132), INTO AND ALONG P399 INTO ZM109, INTO MR139, INTO SWEETWATERS ROAD, INTO SWARTKOP ROAD, INTO MAYORS WALK (M80), INTO AND ALONG BERG STREET TO THE RANK AT THE CORNER OF RETIEF AND BERG STREET.

3.2 FROM RETIEF STREET TERMINAL TO ZAYEKA-BHEKIZIZWE SCHOOL

OUTBOUND

FROM RETIEF STREET TERMINAL INTO BERG STREET, LEFT INTO EAST STREET, LEFT INTO BOOM STREET, RIGHT INTO RETIEF STREET, LEFT INTO VICTORIA ROAD WHICH BECOMES WINSTON ROAD AND RIGHT INTO MAYORS WALK WHICH BECOMES SWARTKOP ROAD AND INTO SWEETWATERS ROAD (M80), INTO M139, INTO ZM109, INTO P399 AND PROCEED TO ZAYEKA- BHEKIZIZWE SCHOOL (D1132).



GAZETTE

REGION: ALL

GAZETTE PRINT DATE :

GAZETTE EXPIRY DATE:

1) APP0038267	GAZETTE NUMBER: LGKZNG117-2015-FEB
2) MM MBANGULI ID NO. 6309190439082	
3) PO BOX 51530 OSIZWENI 2952	
4) APPLICANT TYPE : DECEASED TRANSFER	
5) 1 x 15 (SEATED) STANDING CAPACITY IS STILL TO BE ACQUIRED	
6.1.1.1	<p>ROUTE 1 LONG DISTANCE NEWCASTLE TO BENONI AND BACK STARTING POINT NEWCASTLE TERMINUS FROM TERMINUS TURN LEFT TO VOORTREKKER STREET AND TURN LEFT TO KIRKLAND STREET AND TURN LEFT TO ALLEN STREET. PROCEED TILL OFF-RAMP AND TURN LEFT TO N11 (NATIONAL ROAD) TO VOLKSRUST (NO PICKING UP OR DROPPING OFF IN VOLKSRUST). FROM N11 PROCEED TILL LANGSNEK STREET, VOLKSRUST. PROCEED TILL JOUBERT STREET AND TURN LEFT TO DAN PIENAAR STREET AND TURN RIGHT TO R23 TO STANDERTON (NO PICKING UP OR DROPPING OFF IN STANDERTON). PROCEED TILL BOTHA STREET, STANDERTON. PROCEED TILL HANDEL STREET AND PROCEED TILL LOMBARD STREET AND TURN LEFT TO R23 TO HEIDELBERG (NO PICKING UP OR DROPPING OFF IN HEIDELBERG), R42 PAST NIGEL, R51 TO SPRINGS, PROCEED AND TURN LEFT TO N17 AND TURN LEFT TO R29 TO SPRINGS AND TURN LEFT TO ERMELO ROAD. PROCEED TILL SECOND AVENUE TURN RIGHT TO SPRINGS TAXI RANK (DROP OFF ON FORWARD JOURNEY ONLY). FROM THERE TURN RIGHT TO FIRST STREET AND TURN RIGHT TO SECOND STREET AND TURN LEFT TO FOURTH AVENUE AND PROCEED TILL R29. PROCEED TILL R51 TO BENONI AND TURN RIGHT TO PAUL KRUGER AND TURN LEFT TO MAIN REEF ROAD AND TURN LEFT TO WILSTEAD AVENUE AND TURN LEFT TO HARPUR EVE STREET AND TURN RIGHT TO BENONI STATION TAXI RANK. FROM BENONI STATION TAXI RANK TURN TO LUTON ROAD AND TURN RIGHT TO LIVERPOOL ROAD AND TURN LEFT TO LANCASTER ROAD, TURN RIGHT TO BIRMINGHAM ROAD TURN RIGHT TO LINCOLN STREET TURN LEFT TO COMMISSIONER STREET AND TURN LEFT TO VAN DYK ROAD. TURN RIGHT TO BARRY MARAIS ROAD AND TURN RIGHT TO R23 TO HEIDELBERG, RETURN VIA SAME ROADS AS FORWARD JOURNEY VIA HEIDELBERG, STANDERTON, VOLKSRUST</p>
6.1.1.2	<p>NEWCASTLE SUBURBS (EMAKHISINI) ROUTES CONDITIONS: PASSENGERS ARE LOADED AND OFF-LOADED ANYWHERE AT THEIR REQUEST. STARTING POINT NEWCASTLE TERMINUS FROM TERMINUS TURN LEFT TO VOORTREKKER ROAD AND TURN LEFT TO ALLEN STREET, PROCEED UNTIL DRAKENSBURG ROAD INTERSECTION AND TURN RIGHT TO DRAKENSBURG ROAD, PROCEED AND TURN LEFT TO TUGELA DRIVE AND TURN RIGHT TO VON ECK STREET, TURN LEFT TO AQUA-MARINE STREET AND TURN RIGHT TO AMETHYS STREET TURN RIGHT TO DRAKENSBURG ROAD, ON THE INTERSECTION TURN TO VICTORIA ROAD, PROCEED TILL HARDWICK STREET INTERSECTION AND TURN RIGHT TO MURCHISON ON THE SECOND INTERSECTION TURN RIGHT TO VOORTREKKER STREET, PROCEED TILL NEWCASTLE TERMINUS.</p>
6.1.1.3	<p>ROUTE 2 NEWCASTLE TO VRYHEID FROM SIZWE TAXI RANK IN NEWCASTLE JOIN VOORTREKKER STREET LEFT INTO MURCHISON STREET RIGHT INTO ALLEN STREET CONTINUE ALONG LADYSMITH ROAD, LEFT INTO R23 RIGHT INTO UTRECHT ROAD RIGHT INTO R34 LEFT AT BLOOD RIVER TO R34 INTO VRYHEID CONTINUE ALONG KERK STREET TO THE STATION TAXI RANK IN VRYHEID AND RETURN OVER THE SAME ROUTE. TIME TABLE : AS AND WHEN REQUIRED TARIFF : AS PER AGREEMENT RESTRICTION : BETWEEN NEWCASTLE AND VRYHEID NO PERSONS WILL BE PICKED UP AND ALSO BETWEEN VRYHEID AND NEWCASTLE</p>



GAZETTE

REGION: ALL

GAZETTE PRINT DATE :

GAZETTE EXPIRY DATE:

1)	APP0038283	GAZETTE NUMBER: LGKZNG117-2015-FEB
2)	TPG MKHIZE ID NO. 7112160332082	
3)	B153 ZUNGU ROAD CLERNAVILLE KWAZULU-NATAL 3610	
4)	APPLICANT TYPE : NORMAL TRANSFER	
5)	1 x 14 (SEATED) STANDING CAPACITY IS STILL TO BE ACQUIRED	
6.1.1.1	<p>1.2 FROM MTWALUME TAXI RANK TO PORT SHEPSTONE ALONG OLD MAIN ROAD PORT SHEPSTONE AND HIBBERDENE LEFT TURN INTO HIBBERDENE SPAR TAXI RANK DROP AND PICK UP LEFT TURN INTO PORT SHEPSTONE OLD MAIN ROAD ALONG RIGHT TURN INTO BAILY STREET RIGHT TURN INTO CONNOR STREET ALONG LEFT TURN INTO REYNOLD STREET ALONG LEFT TURN INTO NELSON MANDELA AVENUE ALONG RIGHT TURN INTO PORT SHEPSTONE TAXI RANK.</p> <p>-OR-</p> <p>ALONG OLD MAIN ROAD, RIGHT TURN INTO ANGLICAN CHURCH ROAD ALONG LEFT TURN INTO NELSON MANDELA AVENUE ALONG RIGHT TURN INTO PORT SHEPSTONE TAXI RANK OR ALONG MARBURGH ROAD INTO FACTORIES DROP AND PICK BACK INTO PORT SHEPSTONE TAXI RANK.</p>	
6.1.1.2	<p>1.3 FROM MTWALUME TAXI RANK TO UMZINTO ALONG OLD MAIN ROAD UMZINTO RIGHT TURN INTO MTWALUME STATION NO.79, LEFT TURN INTO N2 FREEWAY LEFT TURN INTO IFABA BEACH NO.84 DROP AND PICK UP BACK TO N2 FREEWAY ALONG LEFT TURN INTO PARK RYNIE UMZINTO 104 ALONG WEST OF PARK RYNIE TO UMZINTO, RIGHT TURN INTO UMZINTO ALONG LEFT TURN INTO UMZINTO TAXI RANK.</p> <p>-OR-</p> <p>FROM MTWALUME TAXI RANK LEFT TURN INTO UMZINTO OLD MAIN ROAD ALONG LEFT TURN INTO ESPERANZA MAIN ROAD TO UMZINTO ALONG RIGHT INTO UMZINTO MAIN ROAD ALONG RIGHT TURN INTO UMZINTO TAXI RANK OR RIGHT TURN INTO PARK RYNIE OLD MAIN ROAD ALONG SCOTTBURGH HOSPITAL RIGHT TURN INTO SCOTTBURGH HOSPITAL RIGHT TURN INTO SCOTTBURGH TAXI RANK DROP OFF OR ALONG PENNINGTON DROP OFF RENISHAW STATION BACK TO UMZINTO TAXI RANK.</p> <p>RETURN JOURNEY ALONG MAIN ROAD UMZINTO LEFT TURN INTO PARK RYNIE ROAD RIGHT TURN INTO N2 FREEWAY ALONG LEFT TURN INTO IFABA BEACH 84 DROP BACK INTO N2 FREEWAY LEFT TURN INTO UMZUMBE RIGHT TURN ALONG MTWALUME 79 LEFT TURN INTO PORT SHEPSTONE OLD MAIN ROAD ALONG RIGHT TURN INTO MTWALUME TAXI RANK.</p> <p>-OR-</p> <p>RETURN FROM UMZINTO TAXI RANK ALONG MAIN ROAD RIGHT TURN INTO HIBBERDENE OLD MAIN ROAD ALONG RIGHT TURN MTWALUME TAXI RANK.</p>	
6.1.1.3	<p>1.4 LOCAL ROUTES ALONG MTWALUME TAXI RANK TO HIBBERDENE LEFT TURN INTO UMZINTO OLD MAIN ROAD, RIGHT TURN INTO MTWALUME STATION 79 RIGHT TURN INTO N2 FREEWAY ALONG LEFT TURN INTO HIBBERDENE SPAR TAXI RANK.</p>	



GAZETTE

REGION: ALL

GAZETTE PRINT DATE :

GAZETTE EXPIRY DATE:

6.1.1.4	<p>1.7 FROM MTWALUME TAXI RANK TO UNZUMBE ALONG ISIPOFU ROAD P73 ALONG LEFT TURN INTO PEAKSTONE D895 ALONG LEFT TURN MSWILILI D946 ALONG RETURN FROM KWHLONGWA STORE STORE PICK AND DROP BACK TO MORRISONS CLINIC TAXI RANKD949 LEFT TURN INTO ETSHENI D950 PICK AND DROP ALONG KWHLONGWA TRIBAL AUTHORITY TO HIBBERDENE. -OR- ALONG KWHLONGWA TRIBAL AUTHORITY ROAD RIGHT TURN INTO PORT SHEPSTONE OLD MAIN ROAD RIGHT TURN INTO BAIPLY STREET ALONG LEFT TURN INTO CONNOR STREET ALONG RIGHT TURN TO REYNOLD STREET ALONG LEFT TURN TO PORT SHEPSTONE TAXI RANK.</p> <p>RETURN JOURNEY USE THE SAME ROUTES AS ABOVE. ALL LOCAL ROUTES DROP AND PICK UPS.</p>
6.1.1.5	<p>1. FORWARD JOURNEY :MTWALUME TO DURBAN FROM MTWALUME TAXI RANK, TURTON, ALONG ISIPOFU ROAD UP-TO THE N2 ALONG THE N2, INTO M4 (ALBERT LUTHULI FREEWAY), LEFT INTO MOORE ROAD OFF -RAMP, RIGHT INTO WARWICK AVENUE, LEFT INTO ETNA LANE AND PROCEED TO AN APPROVED TAXI RANK AT THE CORNER OF CANONGATE ROAD AND WARWICK AVENUE AND RETURN AS PER 1.1.</p> <p>RETURN JOURNEY</p> <p>1.1. FROM AN APPROVED TAXI RANK AT THE CORNER OF WARWICK AVENUE AND CAONGATE ROAD, LEFT INTO WARWICK AVENUE, RIGHT INTO ALICE STREET, RIGHT INTO MARKET ROAD, LEFT INTO MOORE ROAD, INTO M4 (ALBERT LUTHULI FREEWAY) ALONG THE M4, INTO THE M2 AND PROCEED AS DESCRIBED IN 1, TO THE MTWALUME TAXI RANK.</p>
6.1.1.6	<p>2. FROM MTWALUME TAXI RANK TO PORT SHEPSTONE</p> <p>FORWARD JOURNEY FROM MTWALUME TAXI RANK, ALONG ISIPOFU ROAD TO OLD MAIN ROAD (PORT SHEPSTONE AND HIBBERDENE) LEFT INTO HIBBERDENE SPAR TAXI RANK (DROP AND PICK UP)LEFT INTO PORT SHEPSTONE OLD MAIN ROAD, TURN RIGHT INTO BAIPLY STREET , RIGHT INTO CONNOR STREET, LEFT INTO REYNOLD STREET, LEFT INTO NELSON MANDELA AVENUE, RIGHT INTO PORT SHEPSTONE TAXI RANK.</p> <p>OR</p> <p>ALONG MAIN ROAD, RIGHT INTO ANGLICAN CHURCH ROAD, LEFT INTO NELSON MANDELA AVENUE, RIGHT INTO PORT SHEPSTONE TAXI RANK.</p> <p>OR</p> <p>ALONG MARBURGH ROAD INTO INDUSTRIAL AREA, DROP AND PICK AND RETURN INTO PORT SHEPSTONE TAXI RANK ALONG THE SAME ROUTE.</p> <p>RETURN JOURNEY ALONG NELSON MANDELA AVENUE RIGHT INTO REYNOLD STREET, LEFT INTO ACKEN STREET LEFT INTO DURBAN OLD MAIN ROAD TO HIBBERDENE AND INTO ISIPOFU OLD MAIN ROAD TO UMZUMBE MAGESTERIAL DISTRICT COURT AT TURTON INTO MTWALUME TAXI RANK.</p> <p>OR</p> <p>LEFT INTO ISIPOFU ROAD TO MABHELENI SHAYA MOYA TAXI RANK, DROP AND PICK UP, AND RETURN TO MTWALUME TAXI RANK.</p> <p>OR</p> <p>FROM MTWALUME TAXI RANK ALONG KWHLONGWA TRIBAL AUTHORITY ROAD, RIGHT INTO PORT SHEPSTONE OLD MAIN ROAD, RIGHT INTO BAIPLY STREET, LEFT INTO CONNOR STREET ALONG RIGHT INTO REYNOLD STREET INTO PORT SHEPSTONE TAXI RANK AND RETURN ALONG SAME ROUTE INTO REVERSE.</p>



GAZETTE

REGION: ALL

GAZETTE PRINT DATE :

GAZETTE EXPIRY DATE:

6.1.1.7 FROM MTWALUME TAXI RANK TO UMZINTO

FORWARD

FROM MTWALUME TAXI RANK ALONG ISIPOFU OLD MAIN ROAD TO UMZINTO, RIGHT INTO MTWALUME STATION, NO 79, LEFT INTO N2 FREEWAY, LEFT INTO IFABA BEACH, NO R84 (DROP AND PICK UP) AND RETURN TO N2 FREEWAY, ALONG N2, LEFT INTO PARK RYNIE AND PROCEED TO UMZINTO ALONG R104 WEST, RIGHT INTO UMZINTO AND PROCEED TO UMZINTO TAXI RANK.

OR

FROM MTWALUME TAXI RANK

LEFT INTO AND ALONG UMZINTO OLD MAIN ROAD, LEFT INTO ESPERANZA MAIN ROAD TO UMZINTO, RIGHT INTO UMZINTO MAIN ROAD AND PROCEED RIGHT INTO UMZINTO TAXI RANK.

OR

RIGHT INTO PARK RYNIE OLD MAIN ROAD AND PROCEED TO SCOTTBURGH HOSPITAL, RIGHT TURN INTO SCOTTBURGH TAXI RANK, DROP OFF, AND PROCEED ALONG THE SAME ROUTE TO UMZINTO.

RETURN JOURNEY:

ALONG MAIN ROAD, R104 FROM UMZINTO, LEFT INTO PARK RYNIE ROAD RIGHT INTO N2 FREEWAY, LEFT INTO IFABA BEACH, R84 DROP AND RETURN INTO N2 FREEWAY, LEFT INTO UMZUMBE RIGHT TURN ALONG MTWALUME WEST SIDE OF MTWALUME R79 LEFT INTO PORT SHESPTONE OLD MAIN ROAD ALONG ISIPOFU ROAD, RIGHT INTO MTWALUME TAXI RANK.

OR

RETURN FROM UMZINTO TAXI RANK ALONG MAIN ROAD RIGHT TURN INTO HIBBERDENE OLD MAIN RIGHT INTO MTWALUME TAXI RANK.



GAZETTE

REGION: ALL

GAZETTE PRINT DATE :

GAZETTE EXPIRY DATE:

1) APP0038287	GAZETTE NUMBER: LGKZNG117-2015-FEB
2) TE MCHUNU ID NO. 6309165347088	
3) P.O BOX 40 LINK HILLS KWAZULU-NATAL 3652	
4) APPLICANT TYPE : NORMAL TRANSFER	
5) 1 x 13 (SEATED) STANDING CAPACITY IS STILL TO BE ACQUIRED	
6.1.1.1	<p>9.WYEBANK AND WESTMEAD AND RETURN</p> <p>FROM WYBANK TAXI RANK TURN RIGHT INTO FANNIN ROAD,PROCEED TO UMGABABA ROAD AND TURN BACK BY THE SAME ROAD AND TURN RIGHT INTO WYBANK ROAD,PROCEED TO PIONEER ROAD,TURN LEFT INTO M13 AND RIGHT INTO RICHMOND ROAD,TURN RIGHT TO TRAFFORD ROAD,HILLCLIMB ROAD INTO GOODWOOD ROAD,PROCEED TO P.M.C.GROUP AND RETURN BY THE SAME ROUTE AND TURN RIGHT INTO HILLCLIMB ROAD,TURN LEFT INTO SUKUZA ROAD,TURN RIGHT INTO KYLAMI ROAD,TURN LEFT INTO CIRCUIT ROAD AND TURN LEFT INTO MALCOLM ROAD,TURN RIGHT INTO ALBERT ROAD,TURN LEFT INTO WESTMEAD ROAD AND TURN LEFT INTO RICHMOND ROAD,CROSS INTO OLD MAIN ROAD AND TURN RIGHT INTO ANDERSON ROAD INTO ANDERSON ROAD TAXI RANK AND RETURN TO WYBANK ALONG THE SAME ROUTE.</p>
6.1.1.2	<p>10. WYEBANK TO DURBAN AND RETURN</p> <p>FROM MOLWENI TAXI RANK PROCEED BY WYBANK ROAD,TURN LEFT INTO GLAMIS ROAD,CROSS TO SANDER ROAD,TURN LEFT INTO CONVENTRY AVENUE,TURN RIGHT INTO SHEPSTONE ROAD,TURN LEFT INTO OLD MAIN ROAD,TURN RIGHT INTO STAPLETON ROAD,LEFT INTO M13 JOIN N3 TOWARDS DURBAN,LEFT INTO BEREA ROAD NORTH,PROCEED TO JOIN OLD DUTCH ROAD,RIGHT INTO MARKET ROAD,RIGHT INTO UNIVERSITY AVENUE,RIGHT INTO LANCERS LANE,RIGHT INTO WILLS ROAD AND RANK AT WILLS ROAD TAXI RANK.</p> <p>RETURN ALONG WARWICK AVENUE/MARKET ROAD,LEFT INTO WEST STREET,LEFT INTO RUSSEL STREET AND PROCEED DIRECTLY INTO WESTERN FREEWAY (N3)AND RETURN TO MOLWENI TAXI RANKALONG THE SAME ROUTE IN THE OPPOSITE DIRECTION.</p>
6.1.1.3	<p>ROUTE1</p> <p>MOLWENI TO PINETOWN</p> <p>FROM MOLWENI TAXI RANK TURN RIGHT TO INANDA ROAD AND PROCEED PASS WATERFALL TO HILLCREST THEN TURN LEFT TO OLD MAIN ROAD AND LEFT TO M13 PROCEED AND TURN LEFT INTO OLD MAIN ROAD AND TURN RIGHT TO ANDERSON RD. INTO ANDERSON RD. TAXI RANK AND RETURN TO MOLWENI.</p>
6.1.1.4	<p>ROUTE 2</p> <p>MOLWENI TO NEW GERMANY</p> <p>FROM MOLWENI TAXI RANK TURN RIGHT TO INANDAD ROAD PROCEED TURN LEFT OLD MAIN RD. AND TURN LEFT TO M13 AND TURN LEFT TO OLD MAIN RD.IN PINETOWN AND TURN LEFT TO GLENUGIE RD. AND THEN TURN RIGHT TO LAUTH RD AND TURN LEFT TO CROMPTON STREET AND THEN LEFT TO SHEPSTONE RD. TO NEW GERMANY AND TURN AROUND AND RETURN BY THE SAME ROUTE</p>



GAZETTE

REGION: ALL

GAZETTE PRINT DATE :

GAZETTE EXPIRY DATE:

6.1.1.5	<p>ROUTE 3</p> <p>MOLWENI TO WESTMEAD</p> <p>FROM MOLWENI TAXI RANK TURN RIGHT TO INANDA RD. TURN LEFT OLD MAIN ROAD AND TURN LEFT TO M13 TURN RIGHT TO RICHMOND RD. LEFT TO TRAFFORD ROAD LEFT TO ALEXANDER ROAD. LEFT ALEXANDER ROAD AND RETURN BY THE SAME ROUTE.</p>
6.1.1.6	<p>ROUTE 4</p> <p>MOLWENI TO HILLCREST</p> <p>FROM MOLWENI TAXI RANK TURN RIGHT TO INANDA ROAD AND TURN LEFT OLD MAIN ROAD (R103) PROCEED TO A TAXI STOP NEAR BUS TOYOTA AND THEN TURN BACK AT ASHLEY DRIVE TO HILLCREST TAXI RANK AND RETURN TO MOLWENI BY THE SAME ROUTE.</p>
6.1.1.7	<p>ROUTE 5</p> <p>MOLWENI TO WATERFALL</p> <p>FROM MOLWENI TAXI RANK TURN RIGHT TO INANDA RD. AND TURN LEFT TO LINK RD AND THEN TURN RIGHT TO ROCK RD. AND THEN TURN RIGHT TO INANDA RD. AND DRIVE INTO WATERFALL TAXI RANK AND THEN BACK TO MOLWENI TAXI RANK ALONG THE SAME ROUTE.</p>
6.1.1.8	<p>ROUTE 7</p> <p>HILLCREST TO PINETOWN</p> <p>FROM HILLCREST TAXI RANK LEFT INANDA RD. LEFT OLD MAIN RD. TURN LEFT TO M13 AND TURN LEFT TO OLD MAIN ROAD AND THEN TURN RIGHT TO ANDERSON RD. AND INTO ANDERSON RD. TAXI RANK AND RETURN TO HILLCREST TAXI RANK</p>



GAZETTE

REGION: ALL

GAZETTE PRINT DATE :

GAZETTE EXPIRY DATE:

6.1.1.9	ROUTE 8 MOLWENI TO KLOOF FROM MOLWENI TAXI RANK TURN RIGHT TO INANDA RD. AND TURN LEFT TO LINK ROAD AND TURN RIGHT TO BRIDLE RD. AND PROCEED PAST KRANSKLOOF NATURE RESERVE PROCEED ON KLOOF FALLS RD. INTO CHURCH RD. TURN RIGHT OLD MAIN RD. INTO VILLAGE SHOPPING CENTRE AND RETURN
6.1.1.1 0	ROUTE 6 MOLWENI TO DURBAN AND RETURN FROM MOLWENI TAXI RANK TURN RIGHT TO INANDA ROAD. LEFT OLD MAIN ROAD THE NTURN LEFT TO M13 AND LEFT INTO N3 AT PARADISE VALLEY AND PROCEED INTO DURBAN.TURN LEFT INTO BEREA ROAD NORTH,INTO OLD DUTCH ROAD, TURN RIGHT TO MARKET ROAD,RIGHT INTO UNIVERSITY AVENUE, RIGHT TO LANCERS ROAD, RIGHT INTO WILLS ROAD PROCEED INTO THE ALLOCATED TAXI RANK AND RETURN AS FOLLOWS:FROM WILLS ROAD TAXI RANK,RIGHT INTO WARWICK AVENUE/ MARKET ROAD,LEFTINTO WEST STREET, LEFTINTO RUSSEL STREET AND PROCEED DIRECTLY TO THE WESTERN FREEWAY(N3)AND RETURN TO MOLWENI TAXI RANK ALONG THE SAME ROUTE IN THE OPPOSITE DIRECTION.
6.1.1.1 1	ROUTE 7 WYEBANK TO NEW GERMANY -PINETOWN AND RETURN FROM WYEBANK TAXI RANK TURN LEFT TO HILLTOP ROAD, AND TURN LEFT INTO CRESCENT THEN TURN RIGHT INTO HILLTOP ROAD, TURN RIGHT INTO WYEBANK ROAD, AND TURN LEFT INTO GLAMIS ROAD, THEN CROSS INTO SANDER ROAD AND TURN LEFT INTO CONVENTRY AVENUE AND LEFT INTO SHEPSTONE ROAD, RIGHT INTO BLASE ROAD AND TURN RIGHT INTO CHELSEA AVENUE AND LEFT INTO ESCOM ROAD, LEFT VALLEY VIEW ROAD, RIGHT INTO LENNER ROAD, LEFT INTO FALCON ROAD, RIGHT INTO OTTO VOLEK ROAD, THEN PROCEED ON STAPLETON ROAD, RIGHT INTO OLD MAIN ROAD, RIGHT INTO ESCOM ROAD, LEFT INTO SUFFERT STREET, RIGHT INTO MASON STREET, RIGHT INTO OPPENHEIMER STREET, LEFT INTO DEVON ROAD RIGHT INTO OPPENHEIMER STREET, RIGHT INTO BEVISS ROAD, LEFT INTO CHERRY ROAD, LEFT INTO HENWOOD ROAD AND TURN AROUND ON HENWOOD ROAD TO REJOIN CHERRY ROAD, LEFT INTO CHERRY ROAD, LEFT INTO CROMPTON STREET, RIGHT INTO HALIFAX ROAD TO REJOIN CROMPTON STREET ALONG CROMPTON STREET,RIGHT INTO REJOIN CROMPTON STREET ALONG CROMPTON STREET,RIGHT INTO SCOTT ROAD, LEFT INTO MANORS ROAD,LEFT INTO GLENUGIE ROAD,THEN PROCEED ON MOODIE STREET,RIGHT INTO HILL STREET THEN JOIN ANDERSON ROAD AND RANK AT ANDERSON ROAD TAXI RANK AND RETURN TO WYBANK ALONG THE SAME ROUTE.



GAZETTE

REGION: ALL

GAZETTE PRINT DATE :

GAZETTE EXPIRY DATE :

6.1.1.1 ROUTE 8

2

WYEBANK TO PINETOWN AND RETURN

8.1FROM WYEBANK TAXI RANK TURN LEFT TO CIRCLE DRIVE, PROCEED AND TURN RIGHT TO ORCHID AVENUE AND TURN LEFT INTO DAISY LANE AND TURN RIGHT INTO ALMOND AVENUE AND RIGHT INTO ALOE AVENUE AND LEFT INTO CHERRY ROAD,AND TURN RIGHT INTO CIRCLE DRIVE AND RIGHT INTO WYEBANK ROAD AND TURN RIGHT INTO THUTHUKA DRIVE AND LEFT INTO WYEBANK ROAD,RIGHT INTO UMUNGA ROAD,LEFT UMUNGA ROAD RIGHT MDONI CRESCENT, LEFT UMUNGA ROAD, RIGHT WYBANK ROAD THEN TURN LEFT INTO GLAMIS ROAD AND TURN RIGHT INTO GORDON PIRRIE CRESCENT AND RIGHT INTO GLAMIS ROAD THEN TURN RIGHT INTO BOSSE STREET AND RIGHT INTO BOHMER ROAD CROSS INTO HIGH STREET,TURN RIGHT INTO CAMPBELL ROAD WHICH BECOMES GLENUGIE ROAD AND TURN RIGHT INTO KINGS ROAD AND LEFT INTO ANDERSON ROAD INTO ANDERSON ROAD TAXI RANK AND RETURN BY THE SAME ROUTE TO WYBANK TAXI RANK.

8.2FROM WYBANK TAXI RANK TURN LEFT INTO UMUNGA ROAD,THEN TURN RIGHT INTO UMDONI CRESCENT AND TURN LEFT INTO UMUNGA ROAD AND LEFT INTO WYBANK ROAD AND RIGHT INTO THUTHUKA DRIVE AND LEFT INTO WYBANK ROAD,THEN LEFT INTO GLAMIS ROAD,TURN RIGHT INTO BOSSE STREET,RIGHT INTO BOHMER ROAD THEN CROSS INTO HIGH SREET AND RIGHT INTO MANORS ROAD AND RIGHT INTO DOONE ROAD,LEFT INTO BEARE DRIVE,CROSS TO JOIN FAIRVIEW CRESCENT AND RIGHT INTO FERNLEIGH ROAD LEFT INTO TYRONE SPY,RIGHT INTO PADFIELD ROAD AND LEFT INTO MANORS ROAD,TURN RIGHT INTO GLENUGIE ROAD AND TURN RIGHT INTO KINGS ROAD AND LEFT INTO ANDERSON ROAD INTO ANDERSON ROAD TAXI RANK AND RETURN BY THE SAME ROUTE TO WYBANK TAXI RANK.

8.3FROM WYBANK TAXI RANK TURN RIGHT INTO DAHLIA DRIVE,RIGHT INTO ZAMOKUHLE ROAD AND TURN RIGHT INTO ROCK AND TURN RIGHT INTO WYBANK ROAD,RIGHT INTO MARIEVALE DRIVE AND TURN RIGHT INTO KRANTZVIEW ROAD AND TURN LEFT INTO EDWIN SWALES ROAD AND PROCEED INTO KLOOF LANDS ROAD AND LEFT INTO BUCKINGHAM ROAD AND LEFT INTO EMOLWENI ROAD AND RIGHT INTO DAN PIENAAR ROAD,LEFT INTO DOUGLAS ROAD AND TURN LEFT INTO KLOOF FALLS ROAD AND RIGHT INTO IMPANGELE ROAD,TURN LEFT INTO ABELIA ROAD AND RIGHT INTO CHURCH ROAD,PROCEED TO WILLINGDON AVENUE TURN RIGHT INTO PIONEER ROAD,PROCEED INTO OLD MAIN ROAD,AND TURN LEFT INTO VILLAGE ROAD LEFT INTO M13 AND TURN LEFT INTO OLD MAIN ROAD AND RIGHT INTO ANDERSON ROAD INTO ANDERSON TAXI RANK AND RETURN BY THE SAME ROUTE TO WYBANK TAXI RANK.



GAZETTE

REGION: ALL

GAZETTE PRINT DATE :

GAZETTE EXPIRY DATE:

1) APP0038290	GAZETTE NUMBER: LGKZNG117-2015-FEB
2) MM MKHIZE	ID NO. 6006165938086
3) P.O BOX 1014	CATO RIDGE
	KWAZULU-NATAL
	3680
4) APPLICANT TYPE :	NORMAL TRANSFER
5) 1 x 14 (SEATED)	STANDING CAPACITY IS STILL TO BE ACQUIRED
6.1.1.1	<p>ROUTE 1 - NYUSWA TO PINETOWN FROM QADI/NYUSWA RANK ALONG UNNAMED ROADS THROUGH SHELELE, MGOGOZI, MABEDLANA, MLAMBO, MKHIZWANE, EZITHOLENI, MATHEBETHU, MNAMATHA, SHAYAMOYA, SIKHELEKEHLENI, INTO OLD MAIN ROAD PASS VALLEY TRUST, QADI EXTENSION, BOTHA'S HILL, BOTHA'S HILL STATION, PASS KEARSNEY COLLEGE, INTO MKHIZE ROAD, ASSAGAY ROAD, ALONG THE M13 TO HILLCREST TAXI RANK IN INANDA ROAD, RETURN TO THE M13, PASS POLICE STATION, HILDENE, WISTON PARK, GILLETTS, MAYTIME CENTRE, KLOOF SHOPPING CENTRE, PROCEED ALONG THE M13 THROUGH FIELD'S HILL TO THE INTERSECTION WITH OLD MAIN ROAD AND RICHMOND ROAD.</p> <p>ALTERNATE:</p> <p>1.1 TURN LEFT INTO OLD MAIN ROAD IN PINETOWN AND PROCEED TO ANDERSON STREET TAXI RANK AND RETURN TO THE STARTING POINT ALONG THE SAME ROUTE IN THE OPPOSITE DIRECTION. 1 2 TURN RIGHT INTO RICHMOND ROAD, LEFT INTO TRAFFORD ROAD, HILLCLIMB ROAD, SUZUKA ROAD, KYALAMI ROAD, CIRCUIT ROAD, MALCOLM ROAD, CLARK ROAD, MOSS ROAD, ALEXANDER ROAD, BACK IN TO RICHMOND ROAD, INTO OLD MAIN ROAD, LEFT INTO ANDERSON STREET INTO ANDERSON TAXI RANK AND RETURN TO THE STARTING POINT ALONG THE SAME ROUTE IN THE OPPOSITE DIRECTION.</p> <p>CONDITIONS:</p> <p>1. PICKING UP AND SETTING DOWN OF PASSENGERS EN ROUTE IN BOTH DIRECTIONS SUBJECT TO AGREEMENTS IN TERMS OF SECTION 88(2)(B) OF ACT 22 OF 2000 WITH AFFECTED TAXI ASSOCIATIONS, IF APPLICABLE. 2. NO PRIVATE PROPERTY MAY BE ENTERED WITHOUT THE WRITTEN APPROVAL OF THE LANDLORD. 3. RANK PERMITS FOR EACH VEHICLE TO BE OBTAINED FROM THE AFFECTED MUNICIPALITY.</p>



GAZETTE

REGION: ALL

GAZETTE PRINT DATE :

GAZETTE EXPIRY DATE:

1) APP0038303

GAZETTE NUMBER: LGKZNG117-2015-FEB

2) KUMALO P ID NO. 6212115653086

3) D557MANGENI RD
KWAMASHU
4360

4) APPLICANT TYPE : NEW OPERATING LICENCE

5) 1 x 12 (SEATED) 0 (STANDING)

6.1.1.1 CONDITIONS/RESTRICTIONS

1. PASSENGERS MAY BE PICKED UP AND/OR SET DOWN ONLY AT DESIGNATED TAXI RANK OR TAXI STOP, WHICH SHALL EXCLUDE BUS STOPS.

2. ENTRY OR RANKING ON PRIVATE PROPERTY IS NOT PERMITTED WITHOUT PERMISSION OF THE LANDLORD, A COPY OF WHICH MUST BE SUPPLIED TO THE BOARD BEFORE ISSUE OPERATING LICENSE.

3. WITHOUT HAVING ENTERED INTO AN AGREEMENT WITH OTHER OPERATORS ON A COMMON ROUTE, AS CONTEMPLATED BY SECTION 88 (2) (B) OF ACT 22 OF 2000, THE PICKING UP OR SETTING DOWN OF PASSENGERS ON SUCH ROUTE IS NOT PERMITTED. A COPY OF SUCH AGREEMENT MUST BE SUPPLIED TO THE BOARD.

4. AT RANKS, WHETHER ON -STREET OR OFF-STREET, ONLY THE TAXIS THAT CAN BE ACCOMMODATED IN THE DEMARCATED AREA MAY OCCUPY THE RANK, EXCESS VEHICLES MUST HOLD ELSEWHERE AT DESIGNATED HOLDING AREAS.

5. RANK PERMITS OR LETTERS OF AUTHORITY MUST BE PRODUCED IN RESPECT OF ALL RANKS IN MUNICIPAL ARREARS, IN PARTICULAR MAJOR TOWNS AND CITIES.

6. THE ALLOCATION OF ANY ROUTE OR PORTION OF A ROUTE IS SUBJECT TO THE CONDITION THAT IT HAS BEEN APPROVED AND ALLOCATED IN GOOD FAITH AND THAT SUCH ROUTE WILL BE INVALID SHOULD IT TRANSPIRE THAT THE ROUTE OR PORTION THEREOF WILL, OR HAS CAUSED CONFLICT DUE TO IT HAVING BEEN APPROVED BASED ON INCORRECT OR FALSE INFORMATION SUPPLIED TO THE BOARD OR AS A RESULT OF AN ERROR. IN SUCH INSTANCE THE OPERATING LICENSE MUST BE RETURNED TO THE BOARD FOR CORRECTION.

7. THE VEHICLE MUST BE COVERED BY MOTOR VEHICLE INSURANCE AS WELL AS PERSONAL LIABILITY INSURANCE.



legiti-mate

GAZETTE

REGION: ALL

GAZETTE PRINT DATE :

GAZETTE EXPIRY DATE:

- | | |
|--|------------------------------------|
| 1) APP0026486 | GAZETTE NUMBER: LGKZNG118-2015-FEB |
| 2) MM ZONDI ID NO. 6501145389087 | |
| 3) 13 GODEFIA ROAD
CHATSWORTH

4092 | |
| 4) APPLICANT TYPE : NEW OPERATING LICENCE | |
| 5) IS STILL TO BE ACQUIRED | |

- | | |
|---------|---|
| 6.1.1.1 | <p>ROUTE 1
 CATO CREST TO DURBAN
 INBOUND (FORWARD)
 FROM APPROVED TAXI RANK IN CATO CREST (GRAMMAR ROAD), RIGHT INTO CROMPTON ROAD INTO MOLVER ROAD, LEFT INTO CATO MANOR, INTO OWEN AVENUE, INTO BIDSTONE ROAD, RIGHT INTO JAN SMUTS HIGHWAY (M13), INTO BEREA ROAD NORTH, INTO OLD DUTCH ROAD, RIGHT INTO MARKET ROAD, RIGHT INTO LEOPOLD STREET, RIGHT INTO WARWICK AVENUE AND PROCEED TURNING LEFT INTO WARWICK AVENUE / OLD DUTCH ROAD TAXI RANK AND RETURN AS FOLLOWS.</p> <p>OUTBOUND (RETURN)
 FROM WARWICK AVENUE / OLD DUTCH ROAD TAXI RANK RIGHT INTO ALICE STREET RIGHT INTO MARKET ROAD, RIGHT INTO CANONGATE ROAD, INTO THE WESTERN FREEWAY (N3) INTO BEREA ROAD SOUTH, LEFT INTO JAN SMUTS HIGHWAY (M13) LEFT INTO BIDSTONE ROAD, INTO OWEN AVENUE, INTO CATO MANOR ROAD, RIGHT INTO MOLVER ROAD, LEFT INTO CROMPTON ROAD, LEFT INTO GRAMMAR ROAD AND PROCEED TO THE TAXI RANK ON GRAMMAR ROAD.</p> |
|---------|---|



GAZETTE

REGION: ALL

GAZETTE PRINT DATE :

GAZETTE EXPIRY DATE:

<p>1) APP0026500</p> <p>2) MM ZONDI ID NO. 6501145389087</p> <p>3) 13 GODEFIA ROAD CHATSWORTH 4092</p> <p>4) APPLICANT TYPE : NEW OPERATING LICENCE</p> <p>5) IS STILL TO BE ACQUIRED</p>	<p>GAZETTE NUMBER: LGKZNG118-2015-FEB</p>
<p>6.1.1.1</p>	<p>ROUTE 1 CATO CREST TO DURBAN INBOUND (FORWARD) FROM APPROVED TAXI RANK IN CATO CREST (GRAMMAR ROAD),RIGHT INTO CROMPTON ROAD INTO MOLVER ROAD,LEFT INTO CATO MANOR,INTO OWEN AVENUE,INTO BIDSTONE ROAD,RIGHT INTO JAN SMUTS HIGHWAY (M13),INTO BEREA ROAD NORTH,INTO OLD DUTCH ROAD,RIGHT INTO MARKET ROAD,RIGHT INTO LEOPOLD STREET,RIGHT INTO WARWICK AVENUE AND PROCEED TURNING LEFT INTO WARWICK AVENUE / OLD DUTCH ROAD TAXI RANK AND RETURN AS FOLLOWS. OUTBOUND (RETURN) FROM WARWICK AVENUE / OLD DUTCH ROAD TAXI RANK RIGHT INTO ALICE STREET RIGHT INTO MARKET ROAD,RIGHT INTO CANONGATE ROAD,INTO THE WESTERN FREEWAY (N3) INTO BEREA ROAD SOUTH,LEFT INTO JAN SMUTS HIGHWAY (M13) LEFT INTO BIDSTONE ROAD,INTO OWEN AVENUE,INTO CATO MANOR ROAD,RIGHT INTO MOLVER ROAD,LEFT INTO CROMPTON ROAD,LEFT INTO GRAMMAR ROAD AND PROCEED TO THE TAXI RANK ON GRAMMAR ROAD.</p>



GAZETTE

REGION: ALL

GAZETTE PRINT DATE :

GAZETTE EXPIRY DATE:

- | | |
|--|------------------------------------|
| 1) APP0037981 | GAZETTE NUMBER: LGKZNG118-2015-FEB |
| 2) LD MCHUNU ID NO. 6803060408086 | |
| 3) 11 SOMERSET ROAD
RICHMOND CREST
PMB
3201 | |
| 4) APPLICANT TYPE : DECEASED TRANSFER | |
| 5) 1 x 15 (SEATED) STANDING CAPACITY IS STILL TO BE ACQUIRED | |

6.1.1.1	<p>ROUTE 1:</p> <p>GRANGE / WESTGATE TO CITY TERMINAL - PMB</p> <p>INBOUND ROUTE:</p> <p>FROM GRANGE TERMINUS OFF WHITE AND TURNBULL ROAD INTO WHITE ROAD, RIGHT INTO JORDAN ROAD, RIGHT INTO CORBETT, LEFT INTO JEFFRIES ROAD, LEFT INTO WHITE ROAD, RIGHT INTO TRELAWNEY ROAD, LEFT INTO RICHMOND ROAD, INTO ALEXANDRA ROAD, LEFT INTO COLLEGE ROAD, INTO WEST STREET, RIGHT INTO LONGMARKET STREET, LEFT INTO RETIEF STREET, LEFT INTO CHURCH STREET, LEFT INTO OLD MARKET STREET TO CITY TERMINUS.</p> <p>OUTBOUND ROUTE:</p> <p>FROM CITY TERMINUS INTO CEMMERICAL ROAD, RIGHT INTO LOOP STREET, LEFT INTO WEST STREET, INTO COLLEGE, RIGHT INTO ALEXANDRA ROAD, INTO RICHMOND ROAD, RIGHT INTO TRELAWNEY ROAD, RIGHT INTO WHITE ROAD TO GRANGE TERMINUS.</p>
6.1.1.2	<p>ROUTE 2:</p> <p>GRANGE TERMINUS TO CITY TERMINUS (PMB) VIA CAMPS DRIFT:</p> <p>INBOUND ROUTE:</p> <p>FROM GRANGE TERMINUS AT WHITE ROAD / TURNBULL ROAD, INTO WHITE ROAD, LEFT INTO HARTFORD ROAD, RIGHT INTO SLANGSPRUIT ROAD, INTO PENTRITCH ROAD, LEFT INTO CAMPS DRIFT ROAD, LEFT INTO BARNSELY RETURN TO CAMPS DRIFT, RIGHT INTO EDENDALE ROAD, RIGHT INTO LONGMARKET STREET, LEFT TO RETIEF STREET, LEFT INTO PIETERMARITZ STREET, LEFT INTO BOSHOFF STREET, RIGHT INTO CHURCH STREET, LEFT INTO OLD MARKET ROAD TO CITY TERMINUS.</p> <p>OUTBOUND ROUTE:</p> <p>FROM CITY TERMINUS INTO COMMERCIAL ROAD, RIGHT INTO LOOP STREET, LEFT INTO EDENDALE, LEFT INTO CAMPS DRIFT ROAD, RIGHT INTO BARNSELY ROAD, RETURN TO CAMPS DRIFT ROAD, RIGHT INTO PENTRITCH ROAD INTO SLANGSPRUIT, LEFT INTO HARTFORD, RIGHT INTO WHITE ROAD TO TERMINUS AT WHITE / TURNBULL ROAD.</p>
6.1.1.3	<p>ROUTE 3:</p> <p>NAPIERVILLE TO CITY TERMINUS (VIA EDENDALE ROAD):</p> <p>INBOUND ROUTE:</p> <p>FROM TERMINUS AT NEW PRISON PMB INTO EUGENE MARAIS ROAD, LEFT INTO ROY CAMPBELL DR, LEFT INTO LANGENHOVEN ROAD, RIGHT INTO ARUM ROAD, RIGHT INTO ROY CAMPBELL DR, RIGHT INTO EUGENE MARAIS ROAD, RIGHT INTO SHERWOOD ROAD, RIGHT INTO DEVONSHIRE ROAD, LEFT INTO EDENDALE ROAD, RIGHT INTO LONGMARKET STREET, LEFT INTO RETIEF STREET, LEFT INTO CHURCH STREET, LEFT INTO OLD MARKET TO CITY TERMINUS.</p> <p>OUTBOUND ROUTE:</p> <p>FROM CITY TERMINUS INTO COMMERCIAL ROAD, RIGHT INTO LOOP STREET, LEFT INTO EDENDALE ROAD, RIGHT INTO DEVONSHIRE, INTO EUGENE MARAIS TO TERMINUS AT NEW PRISON PMB.</p>



legiti-mate

GAZETTE

REGION: ALL

GAZETTE PRINT DATE :

GAZETTE EXPIRY DATE:

6.1.1.4	<p>ROUTE 4.</p> <p>NAPIERVILLE TO CITY TERMINUS (VIA MAYOR,S WALK)</p> <p>INBOUND ROUTE:- FROM TERMINUS AT NEW PRISON PMB INTO EUGENE MARAIS ROAD,LEFT INTO ROY CAMPBELL DR,LEFT INTO LANGENHOVEN ROAD, RIGHT INTO ARUM ROAD LEFT INTO ROY CAMPBELL DR,LEFT INTO NEVILLE ROAD,RIGHT INTO NIENABER ROAD,LEFT INTO NEVILLE ROAD,LEFT INTO GARDENS ROAD,RIGHT INTO BEVERLEY ROAD,RIGHT INTO LAFFAN ROAD,LEFT INTO NEVILLE ROAD, RIGHT INTO MAYOR,S WALK, INTO BERG STREET,RIGHT INTO RETIEF STREET,RIGHT INTO PIETERMARITZ STREET,LEFT INTO BOSHOF,RIGHT INTO CHURCH STREET,LEFT INTO MARKET TO CITY TERMINUS.</p> <p>OUTBOUND ROUTE:- FROM CITY TERMINUS INTO COMMERCIAL ROAD,RIGHT INTO LOOP STREET LEFT INTO EDENDALE ROAD,RIGHT INTO DEVONSHIRE ROAD, INTO EUGENE MARAIS ROAD TO TERMINUS AT NEW PRISON PMB.</p>
6.1.1.5	<p>ROUTE 5</p> <p>SLANGSPRUIT TO CITY TERMINUS (PMB)</p> <p>INBOUND ROUTE:- FROM SLANGSPRUIT TERMINUS AT MATHUNGA ROAD,INTO SLANGSPRUIT ROAD,INTO BAKEWELL ROAD,LEFT INTO TURNBULL ROAD,INTO WHITE ROAD,TO GRANGE SCHOOL,RETURN TO TURNBULL ROAD,RIGHT INTO BAKEWELL ROAD,RIGHT INTO SLANGSPRUIT ROAD, INTO PENTRICH ROAD LEFT INTO CAMPS DRIFT ROAD,RIGHT INTO EDENDALE,RIGHT INTO LONGMARKET STREET,LEFT INTO RETIEF STREET,LEFT INTO CHURCH STREET,LEFT INTO OLD MARKET ROAD TO CITY TERMINUS.</p> <p>OUTBOUND ROUTE:- FROM CITY TERMINUS INTO COMMERCIAL ROAD,RIGHT INTO LOOP STREET,LEFT INTO EDENDALE ROAD,LEFT INTO CAMPS DRIFT ROAD,RIGHT INTO PENTRICH ROAD,INTO SLANGSPRUIT ROAD,LEFT INTO BAKEWELL,INTO TURNBULL ROAD,INTO WHITE ROAD,TO GRANGE SCHOOL RETURN TO TURNBULL ROAD,INTO BAKEWELL INTO SLANGSPRUIT ROAD TO TERMINUS AT MATHUNGA ROAD.</p>
6.1.1.6	<p>ROUTE 6</p> <p>RICHMOND CREST TO CITY TERMINUS (PMB)</p> <p>INBOUND ROUTE:- FROM SOUTHGATE SHOPPING CENTRE / RICHMOND ROAD,INTO ALEXANDRA ROAD,LEFT INTO COLLEGE ROAD,INTO WEST STREET,RIGHT INTO LONGMARKET STREET,LEFT AT RETIEF STREET,LEFT INTO CHURCH STREET,LEFT INTO OLD MARKET ROAD TO CITY TERMINUS.</p> <p>OUTBOUND ROUTE:- FROM CITY TERMINUS INTO COMMERCIAL ROAD,RIGHT INTO LOOP STREET LEFT INTO WEST STREET,INTO COLLEGE ROAD,RIGHT INTO ALEXANDRA ROAD,INTO RICHMOND ROAD TO CORNER MURRAY ROAD AND RETURN TO SOUTHGATE SHOPPING CENTRE / RICHMOND ROAD TERMINUS.</p>



GAZETTE

REGION: ALL

GAZETTE PRINT DATE :

GAZETTE EXPIRY DATE:

6.1.1.7	<p>ROUTE 7 FRANCE/NANAZANE/MPUMELELO INBOUND: FROM(ORIGIN): GRANGE TERMINUS-OFF WHITE TURNBULL(KPR0160) TO(DESTINATION): CITY TERMINAL-TAXI SERVICE (KPC0003) ROUTE: WHITE,TURNBULL,BAKEWELL,SIKHUMBUSO NGWENYA (SLANGSPRUIT),UNNAMED ROAD (NANAZANE AREA),CORBETT,JORDAAN,UNNAMED(MPUMELELO AREA),ROUTE 9CREGGIE HADWBE (RICHMOND)FOXHILL,RETURN REGGIE HADEBE(RICHMOND),ALEXANDRA,COLLEGE,WEST, LANGALIBALELE(LONGMARKET)RETIEF,PIETERMARITZ,BOSHOF,CHURCH,OLD MARKET</p> <p>OUTBOUND: FROM(ORIGIN): CITY TERMINAL-BUS TAXI SERVICE (KPC0003) TO(DESTINATION):GRANGE TERMINUS-OFF WHITE TURNBULL (KPR0160) ROOOTE: CHIEF ALBERT LUTHULI(COMMERCIAL),JABU NDLOVU (LOOP),WEST,COLLEGE,ALEXANDRA,REGGIE HADEBE(RICHMOND),FOXHILL,RETURN REGGIE HADEBE (RICHMOND),ROUTE9C,UNNAMED ROADS(FRANCE AREA)ROUTE9C ROUTE 7RETURN ROUTE 9C,UNNAMDE ROAD(MPUMELELO AREA)SIKHUMBUZONGWENYA(SLANGSPRUIT, BAKEWELL,TURNBULL WHITE</p> <p>ALTERNATE ROUTINGS INBOUND: A: WHITE,TURNBULL,BAKEWELL,SIKHUMBUZO NGWENYA(SIKHUMBUZO NGWENYA (SLANGSPRUIT),UNNAMED ROAD (NANAZANE AREA),CORBETT,JORDAAN,UNNAMED ROADS (MPUMELELO AREA,ROUTE 9C,ROUTE 7 RETURN ROUTE 9C,UNNAMED ROADS(FRANCEAREA),ROUTE 9C REGGIE HADEBE(RICHMOND)FOXHILL,RETURN RAGGIE HADEBE(RICHMOND) ALEXANDRA,ALAN PATON (DURBAN),LANGALIBALELE(LONGMARKET)RETIEF,PIETERMARITZ,BOSHOF,CHURCH,OLD MARKET.</p> <p>OUTBOUND: A: CHIEF ALBERT LUTHULI(COMMERCIAL),ALAN PATON (DURBAN)ALEXANDRA,REGGIE HADEBE (RICHMOND),FOXHILL,RETURN REGGIE HADEBE (RICHMOND),ROUTE 9C,UNNAMED ROADS(FRANCE AREA)ROUTE 9C,ROUTE 7,RETURNROUTE 9C,UNNAMED ROADS(MPUMELELO AREA),SIKHUMBUZO NGWENYA(SLANGSPRUIT)BAKEWELL,TURNBULL,WHITE</p> <p>RESTRICTIONS NONE.</p> <p>SPECIAL CONDITIONS NONE</p> <p>DISPUTES AGAINST GRANGE &WESTGATE TAXI ASSOCIATION NONE.</p>
---------	---



GAZETTE

REGION: ALL

GAZETTE PRINT DATE :

GAZETTE EXPIRY DATE.

1) APP0037982	GAZETTE NUMBER: LGKZNG118-2015-FEB
2) LD MCHUNU ID NO. 6803060408086	
3) 11 SOMER ROAD RICHMOND CREST PMB 3201	
4) APPLICANT TYPE : DECEASED TRANSFER	
5) 1 x 12 (SEATED) STANDING CAPACITY IS STILL TO BE ACQUIRED	
6.1.1.1	<p>ROUTE 1:</p> <p>GRANGE / WESTGATE TO CITY TERMINAL - PMB</p> <p>INBOUND ROUTE:</p> <p>FROM GRANGE TERMINUS OFF WHITE AND TURNBULL ROAD INTO WHITE ROAD, RIGHT INTO JORDAN ROAD, RIGHT INTO CORBETT, LEFT INTO JEFFRIES ROAD, LEFT INTO WHITE ROAD, RIGHT INTO TRELAWNEY ROAD, LEFT INTO RICHMOND ROAD, INTO ALEXANDRA ROAD, LEFT INTO COLLEGE ROAD, INTO WEST STREET, RIGHT INTO LONGMARKET STREET, LEFT INTO RETIEF STREET, LEFT INTO CHURCH STREET, LEFT INTO OLD MARKET STREET TO CITY TERMINUS.</p> <p>OUTBOUND ROUTE:</p> <p>FROM CITY TERMINUS INTO CEMMERICIAL ROAD, RIGHT INTO LOOP STREET, LEFT INTO WEST STREET, INTO COLLEGE, RIGHT INTO ALEXANDRA ROAD, INTO RICHMOND ROAD, RIGHT INTO TRELAWNEY ROAD, RIGHT INTO WHITE ROAD TO GRANGE TERMINUS.</p>
6.1.1.2	<p>ROUTE 2:</p> <p>GRANGE TERMINUS TO CITY TERMINUS (PMB) VIA CAMPS DRIFT:</p> <p>INBOUND ROUTE:</p> <p>FROM GRANGE TERMINUS AT WHITE ROAD / TURNBULL ROAD, INTO WHITE ROAD, LEFT INTO HARTFORD ROAD, RIGHT INTO SLANGSPRUIT ROAD, INTO PENTRITCH ROAD, LEFT INTO CAMPS DRIFT ROAD, LEFT INTO BARNSELY RETURN TO CAMPS DRIFT, RIGHT INTO EDENDALE ROAD, RIGHT INTO LONGMARKET STREET, LEFT TO RITIEF STREET, LEFT INTO PIETERMARITZ STREET, LEFT INTO BOSHOF STREET, RIGHT INTO CHURCH STREET, LEFT INTO OLD MARKET ROAD TO CITY TERMINUS.</p> <p>OUTBOUND ROUTE:</p> <p>FROM CITY TERMINUS INTO COMMERCIAL ROAD, RIGHT INTO LOOP STREET, LEFT INTO EDENDALE, LEFT INTO CAMPS DRIFT ROAD, RIGHT INTO BARNSELY ROAD, RETURN TO CAMPS DRIFT ROAD, RIGHT INTO PENTRITCH ROAD INTO SLANGSPRUIT, LEFT INTO HARTFORD, RIGHT INTO WHITE ROAD TO TERMINUS AT WHITE / TURNBULL ROAD.</p>
6.1.1.3	<p>ROUTE 3:</p> <p>NAPIERVILLE TO CITY TERMINUS (VIA EDENDALE ROAD):</p> <p>INBOUND ROUTE:</p> <p>FROM TERMINUS AT NEW PRISON PMB INTO EUGENE MARAIS ROAD, LEFT INTO ROY CAMPBELL DR, LEFT INTO LANGENHOVEN ROAD, RIGHT INTO ARUM ROAD, RIGHT INTO ROY CAMPBELL DR, RIGHT INTO EUGENE MARAIS ROAD, RIGHT INTO SHERWOOD ROAD, RIGHT INTO DEVONSHIRE ROAD, LEFT INTO EDENDALE ROAD, RIGHT INTO LONGMARKET STREET, LEFT INTO RETIEF STREET, LEFT INTO CHURCH STREET, LEFT INTO OLD MARKET TO CITY TERMINUS.</p> <p>OUTBOUND ROUTE:</p> <p>FROM CITY TERMINUS INTO COMMERCIAL ROAD, RIGHT INTO LOOP STREET, LEFT INTO EDENDALE ROAD, RIGHT INTO DEVONSHIRE, INTO EUGENE MARAIS TO TERMINUS AT NEW PRISON PMB.</p>



legiti-mate

GAZETTE

REGION: ALL

GAZETTE PRINT DATE :

GAZETTE EXPIRY DATE:

6.1.1.4	<p>ROUTE 4.</p> <p>NAPIERVILLE TO CITY TERMINUS (VIA MAYOR,S WALK)</p> <p>INBOUND ROUTE:-</p> <p>FROM TERMINUS AT NEW PRISON PMB INTO EUGENE MARAIS ROAD,LEFT INTO ROY CAMPBELL DR,LEFT INTO LANGENHOVEN ROAD, RIGHT INTO ARUM ROAD LEFT INTO ROY CAMPBEL DR,LEFT INTO NEVILLE ROAD,RIGHT INTO NIENABER ROAD,LEFT INTO NEVILLE ROAD,LEFT INTO GARDENS ROAD,RIGHT INTO BEVERLEY ROAD,RIGHT INTO LAFFAN ROAD,LEFT INTO NEVILLE ROAD, RIGHT INTO MAYOR,S WALK, INTO BERG STREET,RIGHT INTO RETIEF STREET,RIGHT INTO PIETERMARITZ STREET,LEFT INTO BOSHOF,RIGHT INTO CHURCH STREET,LEFT INTO MARKET TO CITY TERMINUS.</p> <p>OUTBOUND ROUTE:-</p> <p>FROM CITY TERMINUS INTO COMMERCIAL ROAD,RIGHT INTO LOOP STREET LEFT INTO EDENDALE ROAD,RIGHT INTO DEVONSHIRE ROAD, INTO EUGENE MARAIS ROAD TO TERMINUS AT NEW PRISON PMB.</p>
6.1.1.5	<p>ROUTE 5</p> <p>SLANGSPRUIT TO CITY TERMINUS (PMB)</p> <p>INBOUND ROUTE:-</p> <p>FROM SLANGSPRUIT TERMINUS AT MATHUNGA ROAD,INTO SLANGSPRUIT ROAD,INTO BAKEWELL ROAD,LEFT INTO TURNBULL ROAD,INTO WHITE ROAD,TO GRANGE SCHOOL,RETURN TO TURNBULL ROAD,RIGHT INTO BAKEWELL ROAD,RIGHT INTO SLANGSPRUIT ROAD, INTO PENTRICH ROAD LEFT INTO CAMPS DRIFT ROAD,RIGHT INTO EDENDALE,RIGHT INTO LONGMARKET STREET,LEFT INTO RETIEF STREET,LEFT INTO CHURCH STREET,LEFT INTO OLD MARKET ROAD TO CITY TERMINUS.</p> <p>OUTBOUND ROUTE:-</p> <p>FROM CITY TERMINUS INTO COMMERCIAL ROAD,RIGHT INTO LOOP STREET,LEFT INTO EDENDALE ROAD,LEFT INTO CAMPS DRIFT ROAD,RIGHT INTO PENTRICH ROAD,INTO SLANGSPRUIT ROAD,LEFT INTO BAKEWELL,INTO TURNBULL ROAD,INTO WHITE ROAD,TO GRANGE SCHOOL RETURN TO TURNBULL ROAD,INTO BAKEWELL INTO SLANGSPRUIT ROAD TO TERMINUS AT MATHUNGA ROAD.</p>
6.1.1.6	<p>ROUTE 6</p> <p>RICHMOND CREST TO CITY TERMINUS (PMB)</p> <p>INBOUND ROUTE:-</p> <p>FROM SOUTHGATE SHOPPING CENTRE / RICHMOND ROAD,INTO ALEXANDRA ROAD,LEFT INTO COLLEGE ROAD,INTO WEST STREET,RIGHT INTO LONGMARKET STREET,LEFT AT RETIEF STREET,LEFT INTO CHURCH STREET,LEFT INTO OLD MARKET ROAD TO CITY TERMINUS.</p> <p>OUTBOUND ROUTE:-</p> <p>FROM CITY TERMINUS INTO COMMERCIAL ROAD,RIGHT INTO LOOP STREET LEFT INTO WEST STREET,INTO COLLEGE ROAD,RIGHT INTO ALEXANDRA ROAD,INTO RICHMOND ROAD TO CORNER MURRAY ROAD AND RETURN TO SOUTHGATE SHOPPING CENTRE / RICHMOND ROAD TERMINUS.</p>



GAZETTE

REGION: ALL

GAZETTE PRINT DATE :

GAZETTE EXPIRY DATE:

6.1.1.7	<p>ROUTE 7 FRANCE/NANAZANE/MPUMELELO INBOUND: FROM(ORIGIN): GRANGE TERMINUS-OFF WHITE TURNBULL(KPR0160) TO(DESTINATION): CITY TERMINAL-TAXI SERVICE (KPC0003) ROUTE: WHITE,TURNBULL,BAKEWELL,SIKHUMBUSO NGWENYA (SLANGSPRUIT),UNNAMED ROAD (NANAZANE AREA),CORBETT,JORDAAN,UNNAMED(MPUMELELO AREA),ROUTE 9CREGGIE HADWBE (RICHMOND)FOXHILL,RETURN REGGIE HADEBE(RICHMOND),ALEXANDRA,COLLEGE,WEST, LANGALIBALELE(LONGMARKET)RETIEF,PIETERMARITZ,BOSHOF,CHURCH,OLD MARKET</p> <p>OUTBOUND: FROM(ORIGIN: CITY TERMINAL-BUS TAXI SERVICE (KPC0003) TO(DESTINATION):GRANGE TERMINUS-OFF WHITE TURNBULL (KPR0160) ROOOTE: CHIEF ALBERT LUTHULI(COMMERCIAL),JABU NDLOVU (LOOP),WEST,COLLEGE,ALEXANDRA,REGGIE HADEBE(RICHMOND),FOXHILL,RETURN REGGIE HADEBE (RICHMOND),ROUTE9C,UNNAMED ROADS(FRANCE AREA)ROUTE9C ROUTE 7RETURN ROUTE 9C,UNNAMDE ROAD(MPUMELELO AREA)SIKHUMBUZONGWENYA(SLANGSPRUIT, BAKEWELL,TURNBULL WHITE</p> <p>ALTERNATE ROUTINGS INBOUND: A: WHITE,TURNBULL,BAKEWELL,SIKHUMBUZO NGWENYA(SIKHUMBUZO NGWENYA (SLANGSPRUIT),UNNAMED ROAD (NANAZANE AREA),CORBETT,JORDAAN,UNNAMED ROADS (MPUMELELO AREA,ROUTE 9C,ROUTE 7 RETURN ROUTE 9C,UNNAMED ROADS(FRANCEAREA),ROUTE 9C REGGIE HADEBE(RICHMOND)FOXHILL,RETURN RAGGIE HADEBE(RICHMOND) ALEXANDRA,ALAN PATON (DURBAN),LANGALIBALELE(LONGMARKET)RETIEF,PIETERMARITZ,BOSHOF,CHURCH,OLD MARKET.</p> <p>OUTBOUND: A: CHIEF ALBERT LUTHULI(COMMERCIAL),ALAN PATON (DURBAN)ALEXANDRA,REGGIE HADEBE (RICHMOND),FOXHILL,RETURN REGGIE HADEBE (RICHMOND),ROUTE 9C,UNNAMED ROADS(FRANCE AREA)ROUTE 9C,ROUTE 7,RETURNROUTE 9C,UNNAMED ROADS(MPUMELELO AREA),SIKHUMBUZO NGWENYA(SLANGSPRUIT)BAKEWELL,TURNBULL,WHITE</p> <p>RESTRICTIONS NONE.</p> <p>SPECIAL CONDITIONS NONE</p> <p>DISPUTES AGAINST GRANGE &WESTGATE TAXI ASSOCIATION NONE.</p>
---------	--



GAZETTE

REGION: ALL

GAZETTE PRINT DATE :

GAZETTE EXPIRY DATE

<p>1) APP0038156</p> <p>2) HV ZULU ID NO. 8403065526087</p> <p>3) P O BOX 634 MELMOTH 3835</p> <p>4) APPLICANT TYPE : DECEASED TRANSFER</p> <p>5) 1 x 14 (SEATED) STANDING CAPACITY IS STILL TO BE ACQUIRED</p>	<p>GAZETTE NUMBER: LGKZNG118-2015-FEB</p>
<p>6.1.1.1</p>	<p>ROUTE 19 MELMOTH TO NKWENKWE MISSION / OHAWULE RESERVE FROM MELOTH TAXI RANK TURN RIGHT TO VICTORIA STYREET TURN LR\LEFT TO R66/R34 PROCEED AND TURN LEFT TO P534 VIA NDABAZENSANGU AND TURN RIGHT TO D1577 AND PROCEED ST PAUL'S – NKWENKWE MISSION /OHAWULE DIRECT AND RETURN.</p>
<p>6.1.1.2</p>	<p>ROUTE 20 MELMOTH TO BHONKOLO NOMPONJWANA FROM MELMOTH TAXI RANK TURN RIGHT TO VICTORIA STRET TURN LEFT TO R66/ P34 PROCEED AND TURN RIGHT TO D256 PROCEED TO NDLOVU AND NGENANGANI STORE DIRECT AND RETURN.</p>
<p>6.1.1.3</p>	<p>ROUTE 21 MELMOTH TO NONGOMA FROM MELMOTH TAXI RANK TURN RIGHT TO VICTORIA STREET TURN RIGHT AGAIN TO R66/R34 PROCEED AND PROCEED TO ULUNDI 19 TURN TO R66 TO NONGOMA TAXI RANK DIRECT AND RETURN.</p>
<p>6.1.1.4</p>	<p>ROUTE 22: FROM MELMOTH TO NKANDLA FROM MELMOTH TAXI RANK TO VICTORIA STREET PROCEED AND TURN RIGHT TO R66 PROCEED AND TURN LEFT TO R68 PROCEED AND TURN LEFT TO R54 PROCEED AND TURN LEFT TO P50/3 TO NKANDLA TAXI RANK AND RETURN TO MELMOTH TAXI RANK.</p>



GAZETTE

REGION: ALL

GAZETTE PRINT DATE

GAZETTE EXPIRY DATE

6.1.1.5	<p>ROUTE 23 FROM MELMOTH TAXI RANK TO VRYHEID TAXI RANK:</p> <p>FROM MELMOTH TAXI RANK TURN RIGHT TO VICTORIA STREET AND TURN RIGHT TO R66 AND PROCEED TO R34 AND TURN RIGHT TO STRECH STREET AND PROCEED TO MASON STREET TO VRYHEID TAXI RANK.</p>
6.1.1.6	<p>ROUTE 24 FROM MELMOTH TO JOHANNESBURG</p> <p>FROM MELMOTH TAXI RANK TURN RIGHT INTO VICTORIA STREET TURN RIGHT R34 PROCEED WANDERERS STREET TO PARK CITY TAXI RANK IN JOHANNESBURG DIRECT AND RETURN.</p>
6.1.1.7	<p>ROUTE 25 MELMOTH TO YANGUYE</p> <p>FROM MELMOTH TAXI RANK TURN RIGHT TO VICTORIA STREET TURN RIGHT TO ROAD D131 PROCEED TO YANGUYE RESERVE, NTOMBOYI STORE DIRECT AND RETURN.</p>
6.1.1.8	<p>ROUTE 26 MELMOTH MFANEFLE TOWNSHIP</p> <p>FROM MELMOTH TAXI RANK TURN RIGHT TO VICTORIA STREET TURN LEFT TO R66 TURN RIGHT TO ROAD D77 PROCEED TO KWAMAGWAZA MISSION AND TURN LEFT MFANEFLE DIRECT AND RETURN.</p>



GAZETTE

REGION: ALL

GAZETTE PRINT DATE :

GAZETTE EXPIRY DATE:

6.1.1.9	<p>ROUTE 1: MELMOTH TO BABANANGO FROM MELMOTH TAXI RANK TO VICTORIA STREET, TURN RIGHT TO R66 LEFT INTO R68 TO BABANANGO TAXI RANK, RETURN ALONG THE SAME ROUTE.</p>
6.1.1.10	<p>ROUTE 9: MELMOTH TO BOYI BOYI FROM MELMOTH TAXI RANK TURN RIGHT TO VICTORIA STREET, TURN LEFT TO R66/34 TURN RIGHT TO D779 KWA BOYIBOYI DIRECT AND RETURN.</p>
6.1.1.11	<p>ROUTE 2: MELMOTH TO EMPANGENI FROM MELMOTH TAXI RANK TURN RIGHT TO VICTORIA STREET TURN LEFT INTO R34 INTO MAIN ROAD, TURN LEFT IN BIYELA STREET DROP OFF AND TURN BACK ALONG BIYELA STREET, THEN TURN RIGHT TO R34 THEN LEFT ALONG KNUTLEN STREET TO EMPANGENI A RANK AND RETURN TO MELMOTH TAXI RANK, RETURN ON THE SAME ROUTE.</p>
6.1.1.12	<p>ROUTE 3: MELMOTH TO ESHOWE FROM MELMOTH TAXI RANK TURN RIGHT TO VICTORIA STREET, TURN LEFT TO R66 AND PROCEED RIGHT TO OSBORNE ROAD TO ESHOWE TAXI RANK RETURN ON THE SAME ROUTE.</p>



legiti-mate

GAZETTE

REGION: ALL

GAZETTE PRINT DATE

GAZETTE EXPIRY DATE

6.1.1.1 3	<p>ROUTE 4: MELMOTH TO ULUNDI /MAHLABATHINI: FROM MELMOTH TAXI RANK TURN TO VICTORIA STREET, AND TURN RIGHT TO R66 TURN RIGHT TO MNYAMANA ROAD, TURN RIGHT TO UMFOLOZI , TURN LEFT UDLOKO ROAD FOR DROP OFF AND BACK R66 AND PROCEED AND TURN RIGHT TO PRINCE MAGOGO STREET, TO ULUNDI PLAZA TAXI RANK AND RETURN TO MELMOTH TAXI RANK RETURN ON THE SAME ROUTE.</p>
6.1.1.1 4	<p>ROUTE 5: MELMOTH TO DENNY DALTON: FROM MELMOTH TAXI RANK TO VICTORIA STREET, AND TURN RIGHT TO R66 PROCEED TO R34 TURN RIGHT TO P514 DENNY DALTON RANK PICK AND DROP AND RETURN TO MELMOTH RANK, RETURN ON THE SAME ROUTE.</p>
6.1.1.1 5	<p>ROUTE 6 MELMOTH TO NQUTHU FROM MELMOTH TAXI RANK AND RIGHT TO VICTORIA STREET PROCEED AND TURN LEFT TO R68 AND PROCEED TO NQUTHU TAXI RANK PICK AND DROP AND RETURN TO MELMOTH TAXI RANK, RETURN ON THE SAME ROUTE.</p>
6.1.1.1 6	<p>ROUTE 7: MELMOTH TO DURBAN 7.A FROM MELMOTH TAXI RANK AND TURN RIGHT TO VICTORIA STREET AND TURN LEFT TO R66, N2, TURN LEFT TO M41, PROCEED TO M4 AND TURN TO ARGYLE ROAD AND LEFT TO UMNGENI ROAD TO LEOPOLD STREET AND TURN RIGHT TO WARWICK AVENUE AND TURN RIGHT TO ALICE STREET AND TO ALBERT STREET, AND RIGHT TO UMNGENI ROAD INTO CRABBE STREET LEFT INTO OSBORNE STREET TAXI RANK DURBAN RETURN ALONG THE SAME ROUTE.</p> <p>RESTRICTION ROUTE NO 7 "NO PICKING UP OF PASSENGERS ON LEOPOLD STREET, WARWICK AVENUE AND ALICE STREET</p> <p>7.B FROM MELMOTH TAXI RANK TURN RIGHT TO VICTORIA STREET AND TURN LEFT TO R66 PROCEED AND TURN TO R102 PROCEED AND TURN RIGHT TO M74 AND TURN LEFT TO KING SHAKA AND TURN LEFT TO GLEDHOW MILLING ROAD FOR DROP OFF.CONTINUE AND TURN LEFT TO R102AND TURN RIGHT TO R74 AND PROCEED AND TURN LEFT TO N2 PROCEED AND TURN OFF TO M4 TO ARGYLE ROAD AND PROCEED AND TURN LEFT TO UMNGENI AND TURN RIGHT TO LEOPOLD STREET TO BEREA AND RETURN TO MELMOTH TAXI RANK.</p> <p>7.C FROM MELMOTH TAXI RANK TURN RIGHT TO VICTORIA STREET AND TURN LEFT TO R66 & R34 PROCEED N2 DOKODWENI PROCEED AND TURN RIGHT TO M74 AND TURN RIGHT M25 TO MALANDELA ROAD TURN LEFT TO JABULA ROAD TO KWAMASHU MENS HOSTEL DROP AND TURN AND TURN AROUND BACK TO MALANDELA ROAD AND PROCEED RO R102 TO UMNGENI ROAD AND TURN RIGHT TO DURBAN STATION TAXI RANK.</p>



legiti-mate

GAZETTE

REGION: ALL

GAZETTE PRINT DATE :

GAZETTE EXPIRY DATE:

6.1.1.1 7	<p>ROUTE 8: MELMOTH TO MANDENI FROM MELMOTH TAXI RANK TURN RIGHT TO VICTORIA STREET AND TURN LEFT TO R66/R34 PROCEED AND TURN RIGHT TO R102 THEN RIGHT TO P265 AND PROCEED TO ROAD NO 459 TO MANDENI TAXI RANK AND RETURN TO MELMOTH TAXI RANK RETURN ALONG THE SAME ROAD.</p>
6.1.1.1 8	<p>ROUTE 10 MELMOTH TO DUBENI FROM MELMOTH TAXI RANK TURN RIGHT TO VICTORIA STREET PROCEED TO FONTAIN CAFÉ TURN TO ROAD D395 AND TURN LEFT TO D255 TO DUBENI AREA DIRECT AND RETURN.</p>
6.1.1.1 9	<p>ROUTE 11 MELMOTH TO EBOMVINI FROM MELMOTH T6AXI RANK TURN RIGHT TO VICTORIA STREET TURN LEFT TO R66, TURN RIGHT TO ROAD D779 TO EMBOMVINI DIRECT AND RETURN.</p>
6.1.1.2 0	<p>ROUTE 12 MELMOTH TO EKUTHULENI. FROM MELMOTH TAXI RANK TURN RIGHT TO VICTORIA STREET TURN LEFT TO R66 PROCEED TO FONTEIN CAFÉ TURN TO R395 AND PROCEED TO KWAMAGWAZA MISSION DIRECT AND RETURN</p>



GAZETTE

REGION: ALL

GAZETTE PRINT DATE :

GAZETTE EXPIRY DATE:

6.1.1.2 1	ROUTE 13 MELMOTH TO ST MARY'S HOSPITAL / KWAMAGGWAZA MISSION FROM MELMOTH TAXI RANK TURN RIGHT TO VICTORIA STREET TURN LEFT TO R66 TURN RIGHT TO ROAD D77 PROCEED TO KWAMAGWAZA MISSION DIRECT AND RETURN.
6.1.1.2 2	ROUTE 14 MELMOTH TO EMKHANDLWINI/ DEBE RESERVE FROM MELMOTH TAXI RANK TURN RIGHT TO VICTORIA STREET TURN LEFT TO R66 AND PROCEED VIA NDUNDULU STORE TURN LEFT TO P534 AND PROCEED EMKHANDLINI /DEBE RESERVE VIA UPPER NSELENI STORE DIRECT AND RETURN.
6.1.1.2 3	ROUTE 15 MELMOTH TO IMFULE MISSION FROM MELMOTH TAXI RANK TURN RIGHT TO VICTORIA STREET TURN RIGHT TO R66, R34 AND PROCEED TO IMFULE MISSION DIRECT AND RETURN.
6.1.1.2 4	ROUTE 16 MELMOTH TO MAKHASANENI FROM MELMOTH TAXI RANK TURN RIGHT TO VICTORIA STREET TURN LEFT TO R66 PROCEED TURN LEFT TO D477 TO MAKHASANENI /HLABATHINI DIRECT AND RETURN


**GAZETTE**

REGION: ALL

GAZETTE PRINT DATE :

GAZETTE EXPIRY DATE:

6.1.1.2 5	ROUTE 17 MELMOTH TO NJOMELWANA FROM MELMOTH TAXI RANK TURN RIGHT TO VICTORIA STREET TURN LEFT TO R66/R34 PROCEED AND TURN RIGHT TO D256 PROCEED TO NDLOVU AND NGENANGANI STORE DIRECT AND RETURN.
6.1.1.2 6	ROUTE 18 MELMOTH TO NDUNDULU/ NKWALINI FROM MELMOTH TAXI RANK TURN TO VICTORIA STREET TURN TO R66/R34 PROCEED STRAIGHT TO NDUNDULU/ NKWALINI STORES DIRECT AND RETURN.



GAZETTE

REGION: ALL

GAZETTE PRINT DATE :

GAZETTE EXPIRY DATE:

<p>1) APP0038157</p> <p>2) HV ZULU ID NO. 8403065526087</p> <p>3) P O BOX 634 MELMOTH 3835</p> <p>4) APPLICANT TYPE : DECEASED TRANSFER</p> <p>5) 1 x 19 (SEATED) STANDING CAPACITY IS STILL TO BE ACQUIRED</p>	<p>GAZETTE NUMBER: LGKZNG118-2015-FEB</p>
<p>6.1.1.1</p>	<p>ROUTE 2: MELMOTH TO EMPANGENI FROM MELMOTH TAXI RANK TURN RIGHT TO VICTORIA STREET TURN LEFT INTO R34 INTO MAIN ROAD, TURN LEFT IN BIYELA STREET DROP OFF AND TURN BACK ALONG BIYELA STREET, THEN TURN RIGHT TO R34 THEN LEFT ALONG KNUTLEN STREET TO EMPANGENI A RANK AND RETURN TO MELMOTH TAXI RANK, RETURN ON THE SAME ROUTE.</p>
<p>6.1.1.2</p>	<p>ROUTE 3: MELMOTH TO ESHOWE FROM MELMOTH TAXI RANK TURN RIGHT TO VICTORIA STREET, TURN LEFT TO R66 AND PROCEED RIGHT TO OSBORNE ROAD TO ESHOWE TAXI RANK RETURN ON THE SAME ROUTE.</p>
<p>6.1.1.3</p>	<p>ROUTE 5: MELMOTH TO DENNY DALTON: FROM MELMOTH TAXI RANK TO VICTORIA STREET, AND TURN RIGHT TO R66 PROCEED TO R34 TURN RIGHT TO P514 DENNY DALTON RANK PICK AND DROP AND RETURN TO MELMOTH RANK, RETURN ON THE SAME ROUTE.</p>
<p>6.1.1.4</p>	<p>ROUTE 6 MELMOTH TO NQUTHU FROM MELMOTH TAXI RANK AND RIGHT TO VICTORIA STREET PROCEED AND TURN LEFT TO R68 AND PROCEED TO NQUTHU TAXI RANK PICK AND DROP AND RETURN TO MELMOTH TAXI RANK, RETURN ON THE SAME ROUTE.</p>



GAZETTE

REGION: ALL

GAZETTE PRINT DATE :

GAZETTE EXPIRY DATE:

6.1.1.5	<p>ROUTE 7: MELMOTH TO DURBAN 7.A FROM MELMOTH TAXI RANK AND TURN RIGHT TO VICTORIA STREET AND TURN LEFT TO R66, N2, TURN LEFT TO M41, PROCEED TO M4 AND TURN TO ARGYLE ROAD AND LEFT TO UMNGENI ROAD TO LEOPOLD STREET AND TURN RIGHT TO WARWICK AVENUE AND TURN RIGHT TO ALICE STREET AND TO ALBERT STREET, AND RIGHT TO UMNGENI ROAD INTO CRABBE STREET LEFT INTO OSBORNE STREET TAXI RANK DURBAN RETURN ALONG THE SAME ROUTE.</p> <p>RESTRICTION ROUTE NO 7 "NO PICKING UP OF PASSENGERS ON LEOPOLD STREET, WARWICK AVENUE AND ALICE STREET</p> <p>7.B FROM MELMOTH TAXI RANK TURN RIGHT TO VICTORIA STREET AND TURN LEFT TO R66 PROCEED AND TURN TO R102 PROCEED AND TURN RIGHT TO M74 AND TURN LEFT TO KING SHAKA AND TURN LEFT TO GLEDHOW MILLING ROAD FOR DROP OFF. CONTINUE AND TURN LEFT TO R102 AND TURN RIGHT TO R74 AND PROCEED AND TURN LEFT TO N2 PROCEED AND TURN OFF TO M4 TO ARGYLE ROAD AND PROCEED AND TURN LEFT TO UMNGENI AND TURN RIGHT TO LEOPOLD STREET TO BEREA AND RETURN TO MELMOTH TAXI RANK.</p> <p>7.C FROM MELMOTH TAXI RANK TURN RIGHT TO VICTORIA STREET AND TURN LEFT TO R66 & R34 PROCEED N2 DOKODWENI PROCEED AND TURN RIGHT TO M74 AND TURN RIGHT M25 TO MALANDELA ROAD TURN LEFT TO JABULA ROAD TO KWAMASHU MENS HOSTEL DROP AND TURN AND TURN AROUND BACK TO MALANDELA ROAD AND PROCEED RO R102 TO UMNGENI ROAD AND TURN RIGHT TO DURBAN STATION TAXI RANK.</p>
6.1.1.6	<p>ROUTE 21 MELMOTH TO NONGOMA FROM MELMOTH TAXI RANK TURN RIGHT TO VICTORIA STREET TURN RIGHT AGAIN TO R66/R34 PROCEED AND PROCEED TO ULUNDI 19 TURN TO R66 TO NONGOMA TAXI RANK DIRECT AND RETURN.</p>



legiti-mate

GAZETTE

REGION: ALL

GAZETTE PRINT DATE :

GAZETTE EXPIRY DATE:

1) APP0038177	GAZETTE NUMBER: LGKZNG118-2015-FEB
2) NN BOPHELA ID NO. 6712180737086	
3) 39 STRATHEARN ROAD REDHILL DURBAN 4051	
4) APPLICANT TYPE : DECEASED TRANSFER	
5) 1 x 15 (SEATED) STANDING CAPACITY IS STILL TO BE ACQUIRED	
6.1.1.1	<p>ROUTE 1.A KWA-MASHU TOWNSHIP TO DURBAN INWARDS: FROM KWA-MASHU TAXI RANK TO DURBAN KWA-MASHU TAXI RANK, INTO MALANDELA ROAD, INTO INANDA ROAD, INTO INANDA HIGHWAY, RIGHT INTO N2, INTO WESTERN FREEWAY (N3) ALONG THE WESTERN FREEWAY (N3), LEFT INTO BEREA ROAD NORTH, INTO OLD DUTCH ROAD, ALICE STREET, RIGHT INTO GREY STREET, LEFT INTO COMMERCIAL, LEFT INTO FIELD STREET TO SOLDIER'S WAY TAXI RANK. ALTERNATIVELY: FROM COMMERCIAL ROAD, RIGHT INTO GARDNER STREET, RIGHT INTO PINE STREET TO WESTERN FREEWAY. OUTWARDS: FROM DURBAN BACK TO KWA-MASHU FROM SOLDIER'S WAY TAXI RANK, TO FIELD STREET, LEFT INTO LEOPOLD STREET, TO CANNONGATE ROAD, INTO WESTERN FREEWAY (N3), INTO N2, INANDA ROAD OFF-RAMP, INANDA HIGHWAY, MALANDELA ROAD.</p>
6.1.1.2	<p>ROUTE 2.A FROM KWAMASHU SECTIONS C,D,& B,K & J AND L & M TO DURBAN 2.1 C, D & B: UBUBANE ROAD, RIGHT INTO ISIGWEGWE ROAD, INTO ISIPINGO ROAD, LEFT INTO AMANZIMTOTI ROAD, LEFT INTO MALANDELA ROAD, INTO INANDA ROAD, INTO INANDA HIGHWAY, RIGHT INTO N2, INTO WESTERN FREEWAY (N3) ALONG WESTERN FREEWAY (N3), LEFT TO BEREA ROAD NORTH, OLD DUTCH ROAD, ALICE STREET, RIGHT INTO GREY STREET, LEFT INTO COMMERCIAL, LEFT INTO FIELD TO SOLDIER'S WAY TAXI RANK. ALTERNATIVELY:FROM COMMERCIAL ROAD, RIGHT GARDNER STREET, RIGHT INTO PINE STREET INTO WESTERN FREEWAY. ALTERNATIVELY: MALANDELA ROAD, M25, N2, INTO WESTERN FREEWAY (N3). 2.2 K & J NKONJANE ROAD, LEFT INTO SIGWACA ROAD, RIGHT INTO PHOTHWE ROAD, RIGHT INTO MPANGELE ROAD, LEFT INTO MCAKA ROAD, LEFT INTO MKHIWANE ROAD, RIGHT INTO NYALA ROAD, INTO UNDLONDLO ROAD, RIGHT INTO MALANDELA ROAD, INANDA ROAD, INTO INANDA HIGHWAY, RIGHT INTO N2 INTO WESTERN FREEWAY (N3) EAST BOUND, ALONG TO WESTERN FREEWAY (N3), LEFT TO BEREA ROAD NORTH, INTO OLD DUTCH ROAD, ALICE STREET, RIGHT INTO GREY STREET, LEFT INTO COMMERCIAL, LEFT INTO FIELD, TO SOLDIER'S WAY TAXI RANK. ALTERNATIVELY:FROM COMMERCIAL ROAD, RIGHT INTO GARDNER STREET, RIGHT INTO PINE STREET TO WESTERN FREEWAY. ALTERNATIVELY: MALANDELA ROAD, M25, N2, INTO WESTERN FREEWAY (N3). 2.3. L & M: BHEJANE ROAD, RIGHT INTO HLOBANE ROAD, LEFT INTO LUTHULI ROAD, RIGHT INTO ZULU ROAD, LEFT INTO NTOMBELA ROAD, RIGHT INTO MALANDELA ROAD, INTO INANDA ROAD, INTO INANDA HIGHWAY, RIGHT INTO N2 WESTERN FREEWAY (N3) EAST BOUND, ALONG TO WESTERN FREEWAY (N3), LEFT TO BEREA ROAD, INTO OLD DUTCH ROAD, ALICE STREET, RIGHT INTO GREY STREET, LEFT INTO COMMERCIAL, LEFT INTO FIELD STREET, TO SOLDIER'S WAY TAXI RANK. ALTERNATIVELY: FROM COMMERCIAL ROAD, RIGHT INTO GARDNER STREET, RIGHT INTO PINE STREET TO WESTERN FREEWAY. ALTERNATIVELY: MALANDELA ROAD, M25, N2, INTO WESTERN FREEWAY (N3). ALTERNATIVELY: NYALA ROAD, LEFT INTO PHITHI, INTO MDONI ROAD, NYALA, INTO MBONDWE ROAD, RIGHT INTO SIBISI ROAD, INTO MKHWANAZI ROAD, LEFT INTO MAKHATHINI ROAD, LEFT INTO MLANGENI ROAD, LEFT INTO NTOMBELA ROAD INTO INANDA ROAD, INTO INANDA HIGHWAY, RIGHT INTO N2 INTO WESTERN FREEWAY (N3) EAST BOUND, ALONG TO WESTERN FREEWAY (N3), LEFT TO BEREA ROAD NORTH, INTO OLD DUTCH ROAD, ALICE STREET, RIGHT INTO GREY STREET, LEFT INTO COMMERCIAL, LEFT INTO FIELD STREET, TO SOLDIER'S WAY TAXI RANK. ALTERNATIVELY: FROM COMMERCIAL ROAD, RIGHT INTO GARDNER STREET, RIGHT INTO PINE STREET TO WESTERN FREEWAY. ALTERNATIVELY: MALANDELA ROAD, M25, N2 INTO WESTERN FREEWAY (N3).</p>



GAZETTE

REGION: ALL

GAZETTE PRINT DATE

GAZETTE EXPIRY DATE

6.1.1.3	<p>ROUTE 3 A FROM APPROVED TAXI RANK IN KWA-MASHU TO APPROVED TAXI RANK IN PINETOWN VIA BESTER, CROSSROADS DIRECT AND RETURN.</p> <p>. ALONG MALANDELA ROAD, LEFT INTO BHEJANE ROAD, ALONG BHEJANE ROAD, LEFT INTO SIBISI ROAD, RIGHT INTO NYALA ROAD, RIGHT INTO BHUNGEZI ROAD, RIGHT INTO NTUZUMA ACCESS, RIGHT INTO M25 ON- RAMP AND PROCEED TO BESTER'S TAXI RANK.</p> <p>. ALONG MALANDELA ROAD, LEFT INTO BHEJANE ROAD, RIGHT INTO ZULU ROAD, LEFT INTO NTOMBELA ROAD, LEFT INTO MALANDELA ROAD AND PROCEED TO CROSSROADS TAXI RANK.</p> <p>. FROM THE RANK AT KWA-MASHU STATION ALONG ANY OF THE ROUTES ABOVE INTO AND ALONG MALANDELA ROAD, INTO INANDA ROAD, RIGHT INTO THE N2, RIGHT INTO M19, ALONG THE M19, INTO ST.JOHN AVENUE, RIGHT INTO OLD MAIN ROAD (M31), LEFT INTO CROMPTON ROAD, RIGHT INTO HILL STREET AND PROCEED TO THE TAXI RANK.</p>
6.1.1.4	<p>ROUTE 4.A. FROM APPROVED TAXI RANK IN KWA-MASHU TO APPROVED TAXI RANK IN STANGER VIA VERULAM</p> <p>ALONG MALANDELA ROAD, RIGHT INTO M25, LEFT INTO THE N2, ALONG THE N2 LEFT INTO M41, ALONG THE M41 RIGHT INTO WICK STREET, LEFT INTO IRELAND STREET, RIGHT INTO WICK STREET, RIGHT INTO R102, PROCEED ALONG R102, PROCEED ALONG R102 TO STANGER DIRECT AND RETURN.</p>
6.1.1.5	<p>ROUTE 7.A. KWA-MASHU TAXI RANK TO POINT</p> <p>INWARDS:</p> <p>FROM KWA-MASHU TAXI RANK INTO MALANDELA ROAD, INTO M25 INTO NORTH COAST ROAD, INTO UMGENI ROAD, LEFT INTO ARGYLE ROAD, RIGHT INTO BRICKHILL ROAD, INTO POINT ROAD, DIRECT AND RETURN.</p> <p>OUTWARDS:</p> <p>FROM POINT ROAD, RIGHT INTO BAYTERRACE ROAD, RIGHT INTO STANGER STREET, INTO ARGYLE ROAD, INTO UMGENI ROAD, INTO M25, LEFT INTO MALANDELA ROAD, INTO KWA-MASHU TAXI RANK.</p>

**legiti-mate****GAZETTE**

REGION: ALL

GAZETTE PRINT DATE :

GAZETTE EXPIRY DATE

6.1.1.6

CONDITIONS:

1. PASSENGERS MAY BE PICKED UP AND /OR SET DOWN ONLY AT DESIGNATED TAXI RANKS OR TAXI STOPS, WHICH SHALL EXCLUDE BUS STOPS.
2. ENTRY OR RANKING ON PRIVATE PROPERTY IS NOT PERMITTED WITHOUT THE WRITTEN PERMISSION OF THE LANDLORD, A COPY OF WHICH MUST BE SUPPLIED TO THE BOARD.
3. WITHOUT HAVING ENTERED INTO AN AGREEMENT WITH OTHER OPERATORS ON A COMMON ROUTE AS CONTEMPLATED BY SECTION 88(2)(B) OF ACT 22 OF 2000, THE PICKING UP OR SETTING DOWN OF PASSENGERS ON SUCH ROUTE IS NOT PERMITTED. A COPY OF SUCH AGREEMENT MUST BE SUPPLIED TO THE BOARD.
4. A RANKS, WHETHER ON-STREET OR OFF-STREET, ONLY THE TAXIS THAT CAN BE ACCOMMODATED IN THE DEMARCATED AREA MAY OCCUPY THE RANK. EXCESS VEHICLES MUST HOLD ELSEWHERE.
5. RANK PERMITS OR LETTERS OF AUTHORITY MUST BE PRODUCED IN RESPECT OF ALL RANKS IN MUNICIPAL AREA, IN PARTICULAR MAJOR TOWNS AND CITIES AND IN PARTICULAR INTER-PROVINCIAL DESTINATIONS.
6. THE ALLOCATION OF ANY ROUTE OR PORTION OF A ROUTE IS SUBJECT TO THE CONDITION THAT IT HAS BEEN APPROVED AND AND ALLOCATED IN GOOD FAITH AND THAT SUCH ROUTE WILL BE INVALID SHOULD IT TRANSPIRE THAT THE ROUTE OR PORTION THEREOF WILL, OR HAS CAUSED CONFLICT DUE TO IT HAVING BEEN APPROVED BASED ON INCORRECT OR FALSE INFORMATION SUPPLIED TO THE BOARD OR AS A RESULT OF AN ERRORS. IN SUCH INSTANCE THE OPERATING LICENCE MUST BE RETURNED TO THE BOARD FOR CORRECTION.
7. THE VEHICLE MUST BE COVERED BY MOTOR VEHICLE INSURANCE AS WELL AS PERSONAL LIABILITY INSURANCE.



legiti-mate

GAZETTE

REGION: ALL

GAZETTE PRINT DATE :

GAZETTE EXPIRY DATE:

1) APP0038312	GAZETTE NUMBER: LGKZNG118-2015-FEB
2) BB GUMEDE ID NO. 5209180815088	
3) 28 BOTTOMLEY RD DURBAN 4001	
4) APPLICANT TYPE : NEW OPERATING LICENCE	
5) IS STILL TO BE ACQUIRED	
6.1.1.1	<p>ROUTE 1 - FORWARD ROUTE NO.1 FROM RANK NO.45 IN MARKET ROAD TURN RIGHT TO WARWICK AVENUE TURN LEFT INTO CANNONGATE ROAD, WESTERN FREEWAY, YIELD LEFT INTO BEREA ROAD SOUTH TURN RIGHT TO ESSENWOOD ROAD, TURN RIGHT TO ST. THOMAS ROAD, LEFT MUSGRAVE ROAD, PROCEED TO JOIN INNES ROAD, LEFT NIMMO ROAD THEN BECOMES FERNADALE ROAD, RIGHT NORTH RIDGE TURN AROUND AT THE INTERSECTION OF TREMATON DRIVE.</p> <p>RETURN JOURNEY NO.1 FROM TREMATON DRIVE ALONG NORTH RIDGE ROAD RIGHT INTO ROSEBANK, BECOMING EARL HAIG ROAD, TURN RIGHT INTO RIDGE ROAD, TURN LEFT INTO BEREA ROAD NORTH INTO WESTERN FREEWAY, INTO OLD DUTCH ROAD, TURN RIGHT INTO MARKET ROAD AND PROCEED RANK 45 IN MARKET ROAD.</p>
6.1.1.2	<p>ROUTE 2-FORWARD ROUTE NO.2 FROM RANK NO.45 IN MARKET ROAD TURN LEFT INTO WEST STREET TURN LEFT INTO ALIWAL STREET TURN LEFT INTO PINE STREET TURN LEFT INTO GARDINER STREET, RIGHT INTO SMITH STREET ALONG BEREA ROAD, YIELD LEFT INTO TOLLGATE RIGHT INTO SOUTH RIDGE ALONG RIDGE TURN LEFT EARL HAIG ROAD INTO ROSEBANK ROAD LEFT NORTH RIDGE ROAD TURN AROUND AT TREMATON DRIVE.</p> <p>RETURN JOURNEY NO.2 FROM TREMATON DRIVE ALONG NORTH RIDGE ROAD RIGHT INTO ROSEBANK AVENUE, BECOME EARL HAIG ROAD RIGHT INTO RIDGE ROAD LEFT INTO BEREA ROAD NORTH, TURN RIGHT INTO CLEAVER ROAD TURN LEFT INTO BEREA ROAD, INTO WEST STREET LEFT INTO ALIWAL, LEFT INTO ORDANCE ROAD TURN LEFT INTO LEOPOLD STREET, LEFT INTO MARKET AND PROCEED TO RANK 45 MARKET ROAD TAXI RANK. SUBJECT TO NO PASSENGER BEING PICKED UP ALONG WEST STREET.</p>
6.1.1.3	<p>ROUTE 3-FORWARD ROUTE NO.3 FROM MARKET TURN RIGHT INTO WARWICK AVENUE, TURN LEFT INTO CANNONGATE ROAD JOIN INTO WESTERN FREEWAY YIELD LEFT INTO BEREA SOUTH, TURN RIGHT INTO ESSENWOOD ROAD TURN LEFT INTO ST THOMAS ROAD, TURN RIGHT INTO VAUSE ROAD ALONG OVERPORT DRIVE RIGHT INTO RIDGE ROAD YIELD LEFT EARL HAIG ROAD INTO ROSEBANK ROAD, LEFT INTO NORTH RIDGE TURN AROUND AT TREMATON DRIVE.</p> <p>RETURN JOURNEY NO.3 FROM TREMATON DRIVE ALONG NORTH RIDGE ROAD, RIGHT INTO ROSEBANK AVENUE BECOMING EARL HAIG ROAD TURN RIGHT INTO RIDGE ROAD LEFT INTO OVERPORT DRIVE ALONG SYDENHAM ROAD RIGHT INTO CENTENARY ROAD INTO MARKET ROAD AND RANK 45 IN MARKET ROAD.</p>



GAZETTE

REGION: ALL

GAZETTE PRINT DATE :

GAZETTE EXPIRY DATE:

6.1.1.4 CONDITIONS:

1. PASSENGERS MAY BE PICKED UP AND /OR SET DOWN ONLY AT DESIGNATED TAXI RANKS OR TAXI STOPS, WHICH SHALL EXCLUDE BUS STOPS.
2. ON THE INBOUND TRIP TO DURBAN, NO PASSENGERS MAY BE PICKED UP EN ROUTE FROM ENTERING THE CBC (WEST STREET), UNTIL REACHING RANK 45.
3. ON THE TRIP TO OVERPORT, NO PASSENGERS MAY BE SET IN THE BCD.
4. ENTRY OR RANKING ON PRIVATE PROPERTY SUCH AS KENSINGTON HEIGHT IS NOT PERMITTED WITHOUT THE WRITTEN PERMISSION OF THE LANDLORD , A COPY OF WHICH MUST BE SUPPLIED TO THE BOARD.
5. WITHOUT HAVING ENTERED INTO AN AGREEMENT WITH OTHER OPERATORS ON A COMMON ROUTE, AS CONTEMPLATED BY SECTION 88(2) (B) OF ACT 22 OF 2000, THE PICKING UP OR SETTING OF PASSENGERS ON SUCH ROUTE IS NOT PERMITTED. A COPY OF SUCH AGREEMENT MUST BE SUPPLIED TO THE BOARD.
6. AT RANKS, WHETHER ON STREET OR OFF- STREET, ONLY THE TAXIS THAT CAN BE ACCOMMODATED IN THE DEMARCATED AREA MAY OCCUPY THE RANK. EXCESS VEHICLES MUST HOLD ELSEWHERE.



GAZETTE

REGION: ALL

GAZETTE PRINT DATE : 10 FEBRUARY 2015

GAZETTE EXPIRY DATE:

1) APP0038093	GAZETTE NUMBER: LGKZNG119-2015-FEB
2) BP MKHIZE ID NO. 7112180352086	
3) P O BOX 7791 RICHARDS BAY 3900	
4) APPLICANT TYPE : DECEASED TRANSFER	
5) 1 x 13 (SEATED) STANDING CAPACITY IS STILL TO BE ACQUIRED	
6.1.1.1	ROUTE 1. FROM SOKHULU TAXI RANK INTO ZM 350, TURN RIGHT TO N2-R102 TO MTUBATUBA TAXI RANK DIRECT AND RETURN.
6.1.1.2	ROUTE 2. FROM SOKHULU TAXI RANK INTO ZM 350, CONTINUE WITH ZM 350 AND CROSS N2 R102 TO KWA-MBONAMBI TAXI RANK, DIRECT AND RETURN
6.1.1.3	ROUTE 3. FROM SOKHULU TAXI RANK INTO ZM350, TURN LEFT TO P515, CONTINUE WITH P515, JOIN WITH D1559, TURN RIGHT INTO RBM ROAD, CONTINUE WITH P515, VIA MEERENSEE, DROP PASSENGERS ONLY, ANGLERS ROD, RIGHT TO JOHN ROSS PARKWAY R34 TO CBD TAXI RANK, RICHARDSBAY, DIRECT AND RETURN
6.1.1.4	ROUTE 4. FROM SOKHULU TAXI RANK INTO ZM350, LEFT TO P515, RIGHT TO RBM ROAD, VIA MEERENSEE, DROP PASSENGERS ONLY, ANGLERS ROD, CONTINUE WITH R34 TO EMPANGENI, A-RANK, DIRECT AND RETURN



GAZETTE

REGION: ALL

GAZETTE PRINT DATE : 28 APR 2015

GAZETTE EXPIRY DATE

<p>1) APP0038114</p> <p>2) MT MYEZA ID NO. 8111295442088</p> <p>3) P O BOX 261 MELMOTH 3835</p> <p>4) APPLICANT TYPE : DECEASED TRANSFER</p> <p>5) 1 x 13 (SEATED) STANDING CAPACITY IS STILL TO BE ACQUIRED</p>		GAZETTE NUMBER: LGKZNG119-2015-FEB
6.1.1.1	<p>ROUTE 1: MELMOTH TO BABANANGO FROM MELMOTH TAXI RANK TO VICTORIA STREET, TURN RIGHT TO R66 LEFT INTO R68 TO BABANANGO TAXI RANK, RETURN ALONG THE SAME ROUTE.</p>	
6.1.1.2	<p>ROUTE 2: MELMOTH TO EMPANGENI FROM MELMOTH TAXI RANK TURN RIGHT TO VICTORIA STREET TURN LEFT INTO R34 INTO MAIN ROAD, TURN LEFT IN BIYELA STREET DROP OFF AND TURN BACK ALONG BIYELA STREET, THEN TURN RIGHT TO R34 THEN LEFT ALONG KNUTLEN STREET TO EMPANGENI A RANK AND RETURN TO MELMOTH TAXI RANK, RETURN ON THE SAME ROUTE.</p>	
6.1.1.3	<p>ROUTE 3: MELMOTH TO ESHOWE FROM MELMOTH TAXI RANK TURN RIGHT TO VICTORIA STREET, TURN LEFT TO R66 AND PROCEED RIGHT TO OSBORNE ROAD TO ESHOWE TAXI RANK RETURN ON THE SAME ROUTE.</p>	
6.1.1.4	<p>ROUTE 4: MELMOTH TO ULUNDI /MAHLABATHINI: FROM MELMOTH TAXI RANK TURN TO VICTORIA STREET, AND TURN RIGHT TO R66 TURN RIGHT TO MNYAMANA ROAD, TURN RIGHT TO UMFOLOZI , TURN LEFT UDLOKO ROAD FOR DROP OFF AND BACK R66 AND PROCEED AND TURN RIGHT TO PRINCE MAGOGO STREET, TO ULUNDI PLAZA TAXI RANK AND RETURN TO MELMOTH TAXI RANK RETURN ON THE SAME ROUTE.</p>	



legiti-mate

GAZETTE

REGION: ALL

GAZETTE PRINT DATE :

GAZETTE EXPIRY DATE:

6.1.1.5	<p>ROUTE 5: MELMOTH TO DENNY DALTON: FROM MELMOTH TAXI RANK TO VICTORIA STREET, AND TURN RIGHT TO R66 PROCEED TO R34 TURN RIGHT TO P514 DENNY DALTON RANK PICK AND DROP AND RETURN TO MELMOTH RANK, RETURN ON THE SAME ROUTE.</p>
6.1.1.6	<p>ROUTE 6 MELMOTH TO NQUTHU FROM MELMOTH TAXI RANK AND RIGHT TO VICTORIA STREET PROCEED AND TURN LEFT TO R68 AND PROCEED TO NQUTHU TAXI RANK PICK AND DROP AND RETURN TO MELMOTH TAXI RANK, RETURN ON THE SAME ROUTE.</p>
6.1.1.7	<p>ROUTE 7: MELMOTH TO DURBAN 7.A FROM MELMOTH TAXI RANK AND TURN RIGHT TO VICTORIA STREET AND TURN LEFT TO R66, N2, TURN LEFT TO M41, PROCEED TO M4 AND TURN TO ARGYLE ROAD AND LEFT TO UMNGENI ROAD TO LEOPOLD STREET AND TURN RIGHT TO WARWICK AVENUE AND TURN RIGHT TO ALICE STREET AND TO ALBERT STREET, AND RIGHT TO UMNGENI ROAD INTO CRABBE STREET LEFT INTO OSBORNE STREET TAXI RANK DURBAN RETURN ALONG THE SAME ROUTE.</p> <p>RESTRICTION ROUTE NO 7 "NO PICKING UP OF PASSENGERS ON LEOPOLD STREET, WARWICK AVENUE AND ALICE STREET</p> <p>7.B FROM MELMOTH TAXI RANK TURN RIGHT TO VICTORIA STREET AND TURN LEFT TO R66 PROCEED AND TURN TO R102 PROCEED AND TURN RIGHT TO M74 AND TURN LEFT TO KING SHAKA AND TURN LEFT TO GLEDHOW MILLING ROAD FOR DROP OFF. CONTINUE AND TURN LEFT TO R102 AND TURN RIGHT TO R74 AND PROCEED AND TURN LEFT TO N2 PROCEED AND TURN OFF TO M4 TO ARGYLE ROAD AND PROCEED AND TURN LEFT TO UMNGENI AND TURN RIGHT TO LEOPOLD STREET TO BEREA AND RETURN TO MELMOTH TAXI RANK.</p> <p>7.C FROM MELMOTH TAXI RANK TURN RIGHT TO VICTORIA STREET AND TURN LEFT TO R66 & R34 PROCEED N2 DOKODWENI PROCEED AND TURN RIGHT TO M74 AND TURN RIGHT M25 TO MALANDELA ROAD TURN LEFT TO JABULA ROAD TO KWAMASHU MENS HOSTEL DROP AND TURN AND TURN AROUND BACK TO MALANDELA ROAD AND PROCEED RO R102 TO UMNGENI ROAD AND TURN RIGHT TO DURBAN STATION TAXI RANK.</p>
6.1.1.8	<p>ROUTE 8: MELMOTH TO MANDENI FROM MELMOTH TAXI RANK TURN RIGHT TO VICTORIA STREET AND TURN LEFT TO R66/R34 PROCEED AND TURN RIGHT TO R102 THEN RIGHT TO P265 AND PROCEED TO ROAD NO 459 TO MANDENI TAXI RANK AND RETURN TO MELMOTH TAXI RANK RETURN ALONG THE SAME ROAD.</p>



GAZETTE

REGION: ALL

GAZETTE PRINT DATE :

GAZETTE EXPIRY DATE:

6.1.1.9	<p>ROUTE 9: MELMOTH TO BOYI BOYI FROM MELMOTH TAXI RANK TURN RIGHT TO VICTORIA STREET, TURN LEFT TO R66/34 TURN RIGHT TO D779 KWA BOYIBOYI DIRECT AND RETURN.</p>
6.1.1.1 0	<p>ROUTE 10 MELMOTH TO DUBENI FROM MELMOTH TAXI RANK TURN RIGHT TO VICTORIA STREET PROCEED TO FONTAIN CAFÉ TURN TO ROAD D395 AND TURN LEFT TO D255 TO DUBENI AREA DIRECT AND RETURN.</p>
6.1.1.1 1	<p>ROUTE 11 MELMOTH TO EBOMVINI FROM MELMOTH TAXI RANK TURN RIGHT TO VICTORIA STREET TURN LEFT TO R66, TURN RIGHT TO ROAD D779 TO EMBOMVINI DIRECT AND RETURN.</p>
6.1.1.1 2	<p>ROUTE 12 MELMOTH TO EKUTHULENI. FROM MELMOTH TAXI RANK TURN RIGHT TO VICTORIA STREET TURN LEFT TO R66 PROCEED TO FONTEIN CAFÉ TURN TO R395 AND PROCEED TO KWAMAGWAZA MISSION DIRECT AND RETURN</p>



GAZETTE

REGION: ALL

GAZETTE PRINT DATE :

GAZETTE EXPIRY DATE:

6.1.1.1 3	ROUTE 13 MELMOTH TO ST MARY'S HOSPITAL / KWAMAGGWAZA MISSION FROM MELMOTH TAXI RANK TURN RIGHT TO VICTORIA STREET TURN LEFT TO R66 TURN RIGHT TO ROAD D77 PROCEED TO KWAMAGWAZA MISSION DIRECT AND RETURN.
6.1.1.1 4	ROUTE 14 MELMOTH TO EMKHANDLWINI/ DEBE RESERVE FROM MELMOTH TAXI RANK TURN RIGHT TO VICTORIA STREET TURN LEFT TO R66 AND PROCEED VIA NDUNDULU STORE TURN LEFT TO P534 AND PROCEED EMKHANDLINI /DEBE RESERVE VIA UPPER NSELENI STORE DIRECT AND RETURN.
6.1.1.1 5	ROUTE 15 MELMOTH TO IMFULE MISSION FROM MELMOTH TAXI RANK TURN RIGHT TO VICTORIA STREET TURN RIGHT TO R66, R34 AND PROCEED TO IMFULE MISSION DIRECT AND RETURN.
6.1.1.1 6	ROUTE 16 MELMOTH TO MAKHASANENI FROM MELMOTH TAXI RANK TURN RIGHT TO VICTORIA STREET TURN LEFT TO R66 PROCEED TURN LEFT TO D477 TO MAKHASANENI /HLABATHINI DIRECT AND RETURN



GAZETTE

REGION: ALL

GAZETTE PRINT DATE :

GAZETTE EXPIRY DATE

6.1.1.1 7	ROUTE 17 MELMOTH TO NJOMELWANA FROM MELMOTH TAXI RANK TURN RIGHT TO VICTORIA STREET TURN LEFT TO R66/R34 PROCEED AND TURN RIGHT TO D256 PROCEED TO NDLOVU AND NGENANGANI STORE DIRECT AND RETURN.
6.1.1.1 8	ROUTE 18 MELMOTH TO NDUNDULU/ NKWALINI FROM MELMOTH TAXI RANK TURN TO VICTORIA STREET TURN TO R66/R34 PROCEED STRAIGHT TO NDUNDULU/ NKWALINI STORES DIRECT AND RETURN.
6.1.1.1 9	ROUTE 19 MELMOTH TO NKWENKWE MISSION / OHAWULE RESERVE FROM MELMOTH TAXI RANK TURN RIGHT TO VICTORIA STREET TURN LEFT TO R66/R34 PROCEED AND TURN LEFT TO P534 VIA NDABAZENSANGU AND TURN RIGHT TO D1577 AND PROCEED ST PAUL'S – NKWENKWE MISSION /OHAWULE DIRECT AND RETURN.
6.1.1.2 0	ROUTE 20 MELMOTH TO BHONKOLO NOMPONJWANA FROM MELMOTH TAXI RANK TURN RIGHT TO VICTORIA STREET TURN LEFT TO R66/ P34 PROCEED AND TURN RIGHT TO D256 PROCEED TO NDLOVU AND NGENANGANI STORE DIRECT AND RETURN.



legiti-mate

GAZETTE

REGION: ALL

GAZETTE PRINT DATE :

GAZETTE EXPIRY DATE:

6.1.1.2 1	<p>ROUTE 21 MELMOTH TO NONGOMA FROM MELMOTH TAXI RANK TURN RIGHT TO VICTORIA STREET TURN RIGHT AGAIN TO R66/R34 PROCEED AND PROCEED TO ULUNDI 19 TURN TO R66 TO NONGOMA TAXI RANK DIRECT AND RETURN.</p>
6.1.1.2 2	<p>ROUTE 22: FROM MELMOTH TO NKANDLA FROM MELMOTH TAXI RANK TO VICTORIA STREET PROCEED AND TURN RIGHT TO R66 PROCEED AND TURN LEFT TO R68 PROCEED AND TURN LEFT TO R54 PROCEED AND TURN LEFT TO P50/3 TO NKANDLA TAXI RANK AND RETURN TO MELMOTH TAXI RANK.</p>
6.1.1.2 3	<p>ROUTE 23 FROM MELMOTH TAXI RANK TO VRYHEID TAXI RANK: FROM MELMOTH TAXI RANK TURN RIGHT TO VICTORIA STREET AND TURN RIGHT TO R66 AND PROCEED TO R34 AND TURN RIGHT TO STRECH STREET AND PROCEED TO MASON STREET TO VRYHEID TAXI RANK.</p>
6.1.1.2 4	<p>ROUTE 23 FROM MELMOTH TAXI RANK TO VRYHEID TAXI RANK: FROM MELMOTH TAXI RANK TURN RIGHT TO VICTORIA STREET AND TURN RIGHT TO R66 AND PROCEED TO R34 AND TURN RIGHT TO STRECH STREET AND PROCEED TO MASON STREET TO VRYHEID TAXI RANK.</p>



GAZETTE

REGION: ALL

GAZETTE PRINT DATE :

GAZETTE EXPIRY DATE:

6.1.1.2 5	<p>ROUTE 24 FROM MELMOTH TO JOHANNESBURG</p> <p>FROM MELMOTH TAXI RANK TURN RIGHT INTO VICTORIA STREET TURN RIGHT R34 PROCEED WANDERERS STREET TO PARK CITY TAXI RANK IN JOHANNESBURG DIRECT AND RETURN.</p>
6.1.1.2 6	<p>ROUTE 25 MELMOTH TO YANGUYE</p> <p>FROM MELMOTH TAXI RANK TURN RIGHT TO VICTORIA STREET TURN RIGHT TO ROAD D131 PROCEED TO YANGUYE RESERVE, NTOMBOYI STORE DIRECT AND RETURN.</p>
6.1.1.2 7	<p>ROUTE 26 MELMOTH MFANEFLE TOWNSHIP</p> <p>FROM MELMOTH TAXI RANK TURN RIGHT TO VICTORIA STREET TURN LEFT TO R66 TURN RIGHT TO ROAD D77 PROCEED TO KWAMAGWAZA MISSION AND TURN LEFT MFANEFLE DIRECT AND RETURN.</p>



GAZETTE

REGION: ALL

GAZETTE PRINT DATE :

GAZETTE EXPIRY DATE:

<p>1) APP0038125</p> <p>2) PV MNCWABE ID NO. 7401125377088</p> <p>3) 4886 BHEJANE ROAD KWANDENGEZI PINETOWN 3610</p> <p>4) APPLICANT TYPE : DECEASED TRANSFER</p> <p>5) 1 x 15 (SEATED) STANDING CAPACITY IS STILL TO BE ACQUIRED</p>	<p>GAZETTE NUMBER: LGKZNG119-2015-FEB</p>
<p>6.1.1.1</p>	<p>ROUTE 1. MPUMALANGA – PIETERMARITZBURG (VIA CHURCH STREET) INBOUND: FROM MPUMALANGA, P385, N3, N3/P338 (UMLAAS ROAD) INTERCHANGE, N3, MARKET ROAD INTERCHANGER, N3, BHAMBATHA (GREYTOWN), CHURCH, MASUKWANA (EAST), BOOM STREET TO BOOM / RETIEF TAXI TERMINAL (KPC0013)</p> <p>OUTBOUND: FROM BOOM / TAXI TERMINAL (KPC0013), BOOM STREET, MASUKWANA STREET (EAST), ECHO ROAD, ORTHMANN, N3, N3/P338 (UMLAAS ROAD), INTERCHANGE, N3, P385</p> <p>ALTERNATIVE - INBOUND</p> <p>(A) P385, N3, P418, CHURCH STREET, VR PLANK SQUARE (CAMPERDOWN TAXI RANK – KPX0021, VR PLANK SQUARE, SHEPSTONE, BISHOP, P418, N3 / P338 (UMLAAS ROAD) INTERCHANGE, N3, MARKET ROAD INTERCHANGE, N3, BHAMBATHA (GREYTOWN), CHURCH STREET, MASUKWANA (EAST), BOOM</p> <p>(B) P385, N3, P418, CHURCH STREET, VR PLANK SQUARE (CAMPERDOWN TAXI RANK – KPX 0021), VR PLANK SQUARE, SHEPSTONE, BISHOP, P418, N3 / P338 (UMLAAS ROAD), INTERCHANGE, N3, MARKET ROAD INTERCHANGE, N3, ARMITAGE, CHATTERTON, BOSHOF, BOOM STREET, RETIEF STREET, PIETERMARITZ STREET, PINE STREET, BOOM STREET</p> <p>ALTERNATIVE – OUTBOUND</p> <p>(A) BOOM STREET, MASUKWANA (EAST), ECHO, ORTHMANN, N3, N3 / P338 (UMLAAS ROAD) INTERCHANGE, P418, CHURCH STREET, VR PLANK SQUARE, SHEPSTONE, BISHOP, P418, N3, P385</p> <p>RESTRICTIONS ALONG MARKET ROAD, OFF-RAMP TO MARKET ROAD, ON-RAMP, ONLY OFFLOADING OF PASSENGERS IS PERMITTED. THE LOADING OF PASSENGERS ALONG THIS SECTION OF THE ROUTE IS NOT PERMITTED</p>



GAZETTE

REGION: ALL

GAZETTE PRINT DATE : 1

GAZETTE EXPIRY DATE: 1

6.1.1.2	<p>ROUTE 2. MPUMALANGA – CAMPERDOWN INBOUND: FORWARD FROM: MPUMALANGA ROUTE: P385, N3, P418, CHURCH STREET, VR PLANK SQUARE TO: CAMPERDOWN TAXI RANK – ADJACENT TO CAMPERDOWN STATION (KPC 0021)</p> <p>OUTBOUND: RETURN FROM: CAMPERDOWN TAXI RANK – ADJACENT TO CAMPERDOWN STATION (KPC0021) ROUTE: VR PLANK SQUARE, SHEPSTONE, BISHOP, P418, N3, P385 TO: MPUMALANGA</p>
6.1.1.3	<p>ROUTE 3. MPUMALANGA TAXI RANK TO CATO RIDGE AND ABBATOIR FROM MPUMALANGA TAXI RANK – MEYIWA MAIN ROAD, TURN LEFT 2011 STREET, TURN RIGHT 74095 STREET, TURN LEFT P385 BECOMING R103/P1-3, TURN LEFT P423 / EDDY HAGAN, DRIVE INTO CATO RIDGE ABBATTOIR TAXI RANK AND RETURN BACK ON THE SAME ROUTE</p>
6.1.1.4	<p>ROUTE 4. MPUMALANGA TAXI RANK TO UMLAAS ROAD</p> <p>INBOUND - FORWARD ORIGIN: FROM MPUMALANGA TAXI RANK, TURN RIGHT TO MEYIWA MAIN ROAD, TURN LEFT 2011 STREET, TURN RIGHT 74095 STREET, TURN LEFT P385, TURN LEFT R603 ROUTE: GEORGEDALE, CATO RIDGE, CAMPERDOWN DESTINATION: UMLAAS ROAD</p> <p>OUTBOUND – RETURN ORIGIN: UMLAAS ROAD, R603, N3, MPUMALANG / INCHANGA / CATO RIDGE OFFRAMP – JOIN R103, TURN RIGHT GEORGEDALE ROAD, MEYIWA MAIN ROAD ROUTE: CAMPERDOWN, CATO RIDGE, GEORGEDALE DESTINATION: MPUMALANGA TOWNSHIP (ALL SECTIONS INCLUDING EMALANGENI)</p>
6.1.1.5	<p>ROUTE 5. MPUMALANGA TAXI RANK TO ESTCOURT INBOUND – FORWARD ORIGIN: MPUMALANGA TAXI RANK, TURN RIGHT TO MEYIWA MAIN ROAD, GEORGEDALE ROAD, JOIN R103, N3, OFF RANK ESTCOURT, HARDING STREET, ALEXANDRA STREET DESTINATION: ESTCOURT TAXI RANK</p> <p>OUTBOUND – RETURN ORIGIN: ESTCOURT TAXI RANK – ALEXANDRA STREET – HARDING STREET TO R103, JOIN N3 DURBAN, MPUMALANGA, INCHANGA, CATO RIDGE, OFF RANK JOIN R103, TURN RIGHT GEORGEDALE ROAD – MEYIWA MAIN ROAD DESTINATION: MPUMALANGA TOWNSHIP (ALL SECTIONS AND EMALANGENI)</p>



GAZETTE

REGION: ALL

GAZETTE PRINT DATE :

GAZETTE EXPIRY DATE:

6.1.1.6	<p>ROUTE 6. MPUMALANGA TAXI RANK TO MATATIELE INBOUND – FORWARD ORIGIN: MPUMALANGA TAXI RANK, TURN RIGHT TO MEYIWA ROAD, TURN LEFT TO GEORGEDALE ROAD, JOIN R103, N3 TO PIETERMARITZBURG, TURN OFF TO R56 UMLAAS ROAD ROUTE: RICHMOND, IXOPO, UMZIMKHULU, KOKSTAD TO OFFLOAD DESTINATION: MATATIELE, MARKET STREET, STATION ROAD, INTO MATATIELE TAXI RANK</p> <p>OUTBOUND – RETURN ORIGIN: MATATIELE TAXI RANK, STATION ROAD, MARKET ROAD, 56 TO UMLAAS ROAD ROUTE: UMLAAS ROAD, CAMPERDOWN, CATO RIDGE GEORGEDALE DESTINATION: MPUMALANGA TOWNSHIP AND EMALANGENI</p>
6.1.1.7	<p>ROUTE 7. MPUMALANGA TAXI RANK TO HAMMARSDALE AND ELANGENI INDUSTRIES FROM (ORIGIN): MPUMALANGA TAXI RANK ON MEYIWA MAIN ROAD, TURN LEFT 2011 STREET, TURN RIGHT 74095 STREET, TURN RIGHT P385, RIGHT TURN KELLY ROAD, TURN LEFT ANDERSON ROAD ELANGENI INDUSTRIES AND RETURN BACK ON THE SAME ROUTE TO ALL UNITS WITHIN MPUMALANGA (INCLUDING EMALANGENI)</p>
6.1.1.8	<p>ROUTE 8. MPUMALANGA TAXI RANK TO PINETOWN FROM: MPUMALANGA TAXI RANK ON MEYIWA MAIN ROAD, TURN LEFT 2011 STREET, TURN RIGHT 74095 STREET, TURN RIGHT P385, TURN RIGHT N3, LEFT M13, PASS EVERTON, MAYTIME STORES, KLOOF, LEFT TURN OLD MAIN ROAD, RIGHT ANDERSON ROAD, LEFT TURN STANFIELD LANE, RIGHT INTO HILL STREET BUS RANK AND RETURN BACK ON THE SAME ROUTE TO ALL UNITS WITHIN MPUMALANGA</p>
6.1.1.9	<p>ROUTE 9. MPUMALANGA TAXI RANK TO WESTMEAD FROM MPUMALANGA TAXI RANK ON MEYIWA MAIN ROAD, TURN LEFT 2011 STREET, TURN RIGHT 74095 STREET, TURN RIGHT P385, TURN RIGHT N3, PASS MARIANHILL TOLL PLAZA, LEFT RICHMOND ROAD, LEFT WESTMEAD ROAD, LEFT ALEXANDER ROAD, RIGHT TRAFFORD ROAD, LEFT RICHMOND ROAD, LEFT SWANFIELD ROAD, LEFT INTO TAXI HOLDING ON COMMERCIAL ROAD AND RETURN BACK ON THE SAME ROUTE TO ALL UNITS WITHIN MPUMALANGA</p>



GAZETTE

REGION: ALL

GAZETTE PRINT DATE

GAZETTE EXPIRY DATE

6.1.1.1 0	<p>ROUTE 10. MPUMALANGA TAXI RANK TO DURBAN FROM MPUMALANGA TAXI RANK ON MEYIWA MAIN ROAD, TURN LEFT 2011 STREET, TURN RIGHT 74095 STREET, TURN RIGHT P385, TURN RIGHT N3, PASS MARRIANHILL TOLL PLAZA, OR N3, LEFT M13, LEFT OLD MAIN ROAD PINETOWN, RIGHT STAPLETON ROAD, LEFT M13, LEFT N3, TURN LEFT INTO BEREA ROAD NORTH, RIGHT INTO BEREA ROAD, INTO WEST STREET, LEFT TURN RUSSELL STREET AND RANK AT THE INTERSECTION OF RUSSELL STREET AND PINE STREET</p> <p>ALTERNATIVE ROUTE FROM BEREA ROAD NORTH, INTO OLD DUTCH ROAD, INTO ALICE STREET, TURN RIGHT INTO GREY STREET, BECOMING BROAD STREET, RIGHT TURN SMITH STREET, RIGHT TURN RUSSELL STREET AND PROCEED TO RANK AS ABOVE, RETURN TRIP – FROM RANK AT THE INTERSECTION OF PINE STREET, LEFT TURN INTO N3, FROM THE N3 DRIVE BACKWARDS ON THE SAME ROUTE AS THE FORWARD TRIP</p>
--------------	---



GAZETTE

REGION: ALL

GAZETTE PRINT DATE :

GAZETTE EXPIRY DATE: 28 FEB 2016

GAZETTE NUMBER: LGKZNG119-2015-FEB

- 1) APP0038126
- 2) DH NDHLOVU ID NO. 8307030368089
- 3) P O BOX 2813
LADYSMITH
3370
- 4) APPLICANT TYPE : DECEASED TRANSFER
- 5) 1 x 15 (SEATED) STANDING CAPACITY IS STILL TO BE ACQUIRED

6.1.1.1 9.EZAKHENI "E" SECTION TO PIETERS INDUSTRIAL AREA

INBOUND

FROM SECTION 'E' SUPERMARKET, CHIEF LUTHULI STREET TURN LEFT INTO MOSES MABIDA STREET ALONG MOSES MABIDA STREET, ALONG MOSES MADIBA, TURN RIGHT INTO RHOLIHLANHLA ROAD, ALONG RHOLIHLANHLA INTO PIETERS INDUSTRIAL AREA.

OR

FROM SECTION "E" SUPERMARKET, CHIEF ALBERT LUTHULI STREET, TURN RIGHT INTO MOSES MADIBA STREET, ALONG MOSES MADIBA STREET, TURN LEFT INTO P333 ROAD, ALONG P333 ROAD, INTO PIETERS INDUSTRIAL AREA

6.1.1.2 10.WATERSMEET TO LADYSMITH / LYELL STREET TAXI RANK

INBOUND:

FROM APPROVED WATERSMEET TAXI RANK INTO WATERSMEET ROAD, LOAD, HLATHINI LOAD, GCABHANE LOAD, GCIZELA LOAD, PROCEED WITH WATERSMEET ROAD, TO PEACE TOWN, OFF LOAD PASSENGERS AND PROCEED WITH WATERSMEET ROAD, TURN LEFT INTO R103 HARRISMITH ROAD, ALONG HARRISMITH ROAD, TURN LEFT INTO PORT ROAD, ALONG PORT ROAD TURN LEFT INTO KEATE STREET, PROCEED INTO ALEXANDRA STREET, ALONG ALEXANDRA STREET, TURN RIGHT INTO LYELL STREET, ALONG LYELL STREET, TURN LEFT INTO LYELL STREET TAXI RANK

OR

FROM HARRISMITH ROAD INTO KING STREET ALONG KING STREET, TURN LEFT LYELL STREET, ALONG LYELL STREET, TURN RIGHT INTO LYELL STREET TAXI RANK

OUTBOUND:

FROM LYELL STREET TAXI RANK, TURN LEFT INTO QUEEN STREET, LEFT INTO LYELL STREET, ALONG LYELL STREET, TURN RIGHT INTO KING STREET, INTO PORT ROAD, INTO HARRISMITH ROAD, INTO R103, TURN RIGHT INTO WATERSMEET ROAD, PROCEED TO PEACETOWN LOAD, PROCEED INTO WATERSMEET ROAD INTO GCIZELA OFF LOAD AND LOAD INTO GCABHANE OFF LOAD AND LOAD, TO HLATHINI OFFLOAD AND LOAD

OR

FROM LYELL STREET TAXI RANK, TURN LEFT INTO QUEEN STREET, ALONG QUEEN STREET, TURN LEFT INTO KEAT STREET, TURN RIGHT INTO PORT ROAD INTO HARRISMITH ROAD, INTO R103, TURN RIGHT WATERSMEET ROAD, PROCEED TO PEACE TOWN, LOAD PASSENGERS, PROCEED INTO WATERSMEET ROAD, INTO GCIZELA, OFF LOAD AND LOAD PASSENGERS INTO GCABHANE OFF LOAD AND LOAD PASSENGERS TO HLATHINI OFF LOAD AND LOAD PASSENGERS



legiti-mate

GAZETTE

REGION: ALL

GAZETTE PRINT DATE :

GAZETTE EXPIRY DATE:

6.1.1.3	<p>11.LADYSMITH TO WEENEN</p> <p>INBOUND: FROM LYELL STREET TAXI RANK, TURN LEFT INTO QUEEN STREET, TURN LEFT INTO LYELL STREET, ALONG LYELL STREET, TURN LEFT INTO N11, ALONG N11, INTO R103, PROCEED ALONG R103, TURN LEFT INTO R74, PROCEED ALONG R74, TURN LEFT INTO ANDRIES PRETORIUS STREET, TURN LEFT INTO RETIRF STREET, TURN LEFT INTO VALLEY STREET TAXI RANK IN WEENEN</p> <p>OUTBOUND: FROM WEENEN TAXI RANK IN VALLEY STREET, TURN LEFT INTO BOSHOF STREET, TURN LEFT INTO ANDRIES PRETORIUS STREET, TURN RIGHT INTO R74, PROCEED AND TURN RIGHT INTO R103, PROCEED INTO R103, TURN LEFT INTO N11, INTO LYELL STREET, TURN EIGHT INTO LYELL STREET TAXI RANK IN LADYSMITH.</p>
6.1.1.4	<p>14.LADYSMITH TO HARRISMITH</p> <p>INBOUND: FROM LYELL STREET TAXI RANK, TURN LEFT INTO QUEEN STREET, TURN LEFT INTO KEATES STREET, TURN RIGHT INTO PORT ROAD, OR FROM LYELL STREET TAXI RANK, TURN LEFT INTO QUEEN STREET, TURN LEFT INTO LYELL STREET, TURN RIGHT INTO KING STREET, ALONG KING STREET, INTO PORT ROAD, INTO HARRISMITH ROAD R103, PROCEED ALONG HARRISMITH ROAD R103 INTO HARRISMITH ROAD R103, INTO HARRISMITH TAXI RANK IN MARCLEECHNIA STREET</p> <p>OUTBOUND: FROM HARRISMITH TAXI RANK IN MARCHECHNIA STREET CORNER, GARVODE STREET, INTO HARRISMITH STREET ROAD R103, PROCEED ALONG HARRISMITH ROAD R103, INTO PORT ROAD, INTO KING STREET, ALONG KING STREET, TURN RIGHT INTO LYELL STREET RANK</p>
6.1.1.5	<p>15.LADYSMITH TO QWAQWA</p> <p>INBOUND FROM LYELL STREET TAXI RANK, TURN LEFT INTO QUEEN STREET, TURN LEFT INTO DEATE STREET, INTO HARRISMITH ROAD, TURN LEFT INTO HARRISMITH R103, ALONG HARRISMITH R103 ROAD, INTO R527 PROCEED R527, TURN LEFT INTO MOMLOOT STREET QWAQWA, PROCEED ALONG MAMLOOT STREET INTO PHUTHADITSHABA CORNER MAMDOI STREET AND MOTEBANG STREET TAXI RANK IN QWAQWA</p> <p>OUTBOUND FROM APPROVED TAXI RANK IN PHUTHADITSHABA, CORNER MAMDOI STREET AND MOTEGANG STREET, INTO MAMPOI STREET, TURN RIGHT INTO R527 ROAD, PROCEED ALONG R527 ROAD, INTO MARCKECHNIA STREET, INTO HARRISMITH ROAD R103, PROCEED ALONG HARRISMITH R103, INTO PORT ROAD, INTO KING STREET, TURN LEFT INTO LYELL STREET, TURN RIGHT INTO LYELL STREET TAXI RANK</p>
6.1.1.6	<p>16.LADYSMITH TO BERGVILLE</p> <p>INBOUND: FROM LYELL STREET TAXI RANK, TURN LEFT INTO LYELL STREET, ALONG LYELL STREET, TURN LEFT INTO N11, ALONG N11, TURN RIGHT INTO R616, PROCEED ALONG R616, TURN LEFT INTO R74, TURN LEFT INTO KINGSWAY STREET, TURN RIGHT INTO SOUTH STREET, TURN LEFT INTO WEST STREET, ALONG WEST STREET, TURN LEFT INTO APPROVED TAXI RANK IN BERGVILLE</p> <p>OUTBOUND: FROM APPROVED TAXI RANK IN BERGVILLE, INTO HIGH STREET, TURN RIGHT INTO SHAWATT STREET, TURN RIGHT INTO SOUTH STREET, TURN LEFT INTO KINGSWAY STREET, TURN RIGHT INTO R74, TURN RIGHT INTO R616, PROCEED ALONG R616, TURN LEFT INTO R103, TURN LEFT INTO N11, INTO LYELL STREET, TURN RIGHT INTO LYELL STREET TAXI RANK</p>



GAZETTE

REGION: ALL

GAZETTE PRINT DATE : 1

GAZETTE EXPIRY DATE: (

6.1.1.7	<p>17. LADYSMITH TO WINTERTON</p> <p>INBOUND: FROM LYELL STREET TAXI RANK TURN LEFT INTO QUEEN STREET, TURN LEFT INTO LYELL STREET, TURN LEFT INTO N11 AND PROCEED ALONG N11, TURN RIGHT INTO R616 PROCEED ALONG R616 TURN LEFT INTO WINTERTON ROAD R616 PROCEED AND TURN LEFT INTO R74 AND TURN RIGHT INTO WINTERTON TAXI RANK.</p> <p>OUTBOUND: FROM WINTERTON TAXI RANK TURN LEFT INTO R74, TURN RIGHT INTO R600 PROCEED ALONG R600 TURN RIGHT INTO R616 TURN LEFT INTO R103 TURN LEFT INTO N11 AND PROCEED ALONG N11 AND TURN INTO LYELL STREET UNTIL THE TAXI RANK.</p>
6.1.1.8	<p>18. LADYSMITH TO GREYTOWN</p> <p>INBOUND: FROM LYELL STREET TAXI RANK TURN LEFT INTO QUEEN STREET, TURN INTO LYELL STREET, TURN LEFT INTO N11 AND PROCEED ALONG N11 AND INTO R103 AND TURN LEFT INTO R74 INTO MUDEN ROAD AND TURN RIGHT INTO BELL STREET, TURN INTO UMHLANGEINI TAXI RANK IN GREYTOWN.</p> <p>OUTBOUND: FROM UMHLANGENI TAXI RANK TURN RIGHT INTO BELL STREET, TURN LEFT INTO MUDEN ROAD AND PROCEED ALONG MUDEN ROAD AND TURN INTO R74 TURN RIGHT INTO R103 PROCEED ALONG R103 AND TURN LEFT INTO N11 AND PROCEED ALONG N11, TURN INTO LYELL STREET TAXI RANK.</p>
6.1.1.9	<p>19. LADYSMITH TO NEWCASTLE</p> <p>INBOUND: FROM LYELL STREET TAXI RANK TURN LEFT INTO QUEEN STREET, TURN INTO LYELL STREET, TURN LEFT INTO CRAWSHAW ROAD, CRAWSHAW ROAD TURN INTO NEWCASTLE ROAD INTO N11 AND PROCEED ALONG NEWCASTLE ROAD N11 AND TURN LEFT INTO ATTEN STREET AND TURN INTO KIRKLAND STREET TURN RIGHT INTO NEWCASTLE RANK INOT THE TERMINUS STREET.</p> <p>OUTBOUND: FROM NEWCASTLE TAXI RANK IN TERMINUS STREET AND TURN LEFT INTO KIRKLAND STREET, TURN RIGHT INTO ATTEN STREET, TURN RIGHT INTO NEWCASTLE ROAD N11. PROCEED ALONG NEWCASTLE ROAD N11 TURN RIGHT INTO THOMPSON ROAD ALONG THOMPSON ROAD INTO ILLING ROAD AND DROP AND TURN RIGHT INTO ALFRED STREET AND TURN LEFT INTO CRAWSHAW ROAD INTO LYELL STREET TAXI RANK.</p>



GAZETTE

REGION: ALL

GAZETTE PRINT DATE :

GAZETTE EXPIRY DATE:

6.1.1.1
0

CONDITIONS/RESTRICTIONS

1. PASSENGERS MAY BE PICKED UP AND/OR SET DOWN ONLY AT DESIGNATED TAXI RANK OR TAXI STOP, WHICH SHALL EXCLUDE BUS STOPS.
2. ON THE INBOUND TRIP TO DURBAN, NEWCASTLE, DUNDEE, COLENSO, GREYTOWN NO PASSENGERS MAY BE PICKED UP ENROUTE FROM LEAVING THE MAGISTERIAL OF KLIPRIVER UNTIL REACHING THE DESTINATION RANK.
3. ON THE RETURN TRIP TO KKLIPRIVER, NO PASSENGERS MAY BE SET DOWN UNTIL REACHING THE MAGISTERIAL DISTRICT OF KLIPRIVER.
4. ENTRY OR RANKING ON PRIVATE PROPERTY IS NOT PERMITTED WITHOUT PERMISSION OF THE LANDLORD, A COPY OF WHICH MUST BE SUPPLIED TO THE BOARD BEFORE ISSUE OPERATING LICENCE.
5. WITHOUT HAVING ENTERED INTO AN AGREEMENT WITH OTHER OPERATORS ON A COMMON ROUTE, AS CONTEMPLATED BY SECTION 88 (2) (B) OF ACT 22 OF 2000, THE PICKING UP OR SETTING DOWN OF PASSENGERS ON SUCH ROUTE IS NOT PERMITTED. A COPY OF SUCH AGREEMENT MUST BE SUPPLIED TO THE BOARD.
6. AT RANKS, WHETHER ON -STREET OR OFF-STREET, ONLY THE TAXIS THAT CAN BE ACCOMMODATED IN THE DEMARCATED AREA MAY OCCUPY THE RANK, EXCESS VEHICLES MUST HOLD ELSEWHERE AT DESIGNATED HOLDING AREAS.
7. RANK PERMITS OR LETTERS OF AUTHORITY MUST BE PRODUCED IN RESPECT OF ALL RANKS IN MUNICIPAL ARREARS, IN PARTICULAR MAJOR TOWNS AND CITIES.
8. THE ALLOCATION OF ANY ROUTE OR PORTION OF A ROUTE IS SUBJECT TO THE CONDITION THAT IT HAS BEEN APPROVED AND ALLOCATED IN GOOD FAITH AND THAT SUCH ROUTE WILL BE INVALID SHOULD IT TRANSPIRE THAT THE ROUTE OR PORTION THEREOF WILL, OR HAS CAUSED CONFLICT DUE TO IT HAVING BEEN APPROVED BASED ON INCORRECT OR FALSE INFORMATION SUPPLIED TO THE BOARD OR AS A RESULT OF AN ERROR. IN SUCH INSTANCE THE OPERATING LICENCE MUST BE RETURNED TO THE BOARD FOR CORRECTION.
9. THE VEHICLE MUST BE COVERED BY MOTOR VEHICLE INSURANCE AS WELL AS PERSONAL LIABILITY INSURANCE.



legiti-mate

GAZETTE

REGION: ALL

GAZETTE PRINT DATE :

GAZETTE EXPIRY DATE:

1)	APP0038155	GAZETTE NUMBER: LGKZNG119-2015-FEB
2)	HV ZULU ID NO. 8403065526087	
3)	P O BOX 634	
	MELMOTH	
	3835	
4)	APPLICANT TYPE : DECEASED TRANSFER	
5)	1 x 15 (SEATED) STANDING CAPACITY IS STILL TO BE ACQUIRED	
6.1.1.1	ROUTE 1: MELMOTH TO BABANANGO FROM MELMOTH TAXI RANK TO VICTORIA STREET, TURN RIGHT TO R66 LEFT INTO R68 TO BABANANGO TAXI RANK, RETURN ALONG THE SAME ROUTE.	
6.1.1.2	ROUTE 2: MELMOTH TO EMPANGENI FROM MELMOTH TAXI RANK TURN RIGHT TO VICTORIA STREET TURN LEFT INTO R34 INTO MAIN ROAD, TURN LEFT IN BIYELA STREET DROP OFF AND TURN BACK ALONG BIYELA STREET, THEN TURN RIGHT TO R34 THEN LEFT ALONG KNUTLEN STREET TO EMPANGENI A RANK AND RETURN TO MELMOTH TAXI RANK, RETURN ON THE SAME ROUTE.	
6.1.1.3	ROUTE 3: MELMOTH TO ESHOWE FROM MELMOTH TAXI RANK TURN RIGHT TO VICTORIA STREET, TURN LEFT TO R66 AND PROCEED RIGHT TO OSBORNE ROAD TO ESHOWE TAXI RANK RETURN ON THE SAME ROUTE.	
6.1.1.4	ROUTE 4: MELMOTH TO ULUNDI /MAHLABATHINI: FROM MELMOTH TAXI RANK TURN TO VICTORIA STREET, AND TURN RIGHT TO R66 TURN RIGHT TO MNYAMANA ROAD, TURN RIGHT TO UMFOLOZI , TURN LEFT UDLOKO ROAD FOR DROP OFF AND BACK R66 AND PROCEED AND TURN RIGHT TO PRINCE MAGOGO STREET, TO ULUNDI PLAZA TAXI RANK AND RETURN TO MELMOTH TAXI RANK RETURN ON THE SAME ROUTE.	



GAZETTE

REGION: ALL

GAZETTE PRINT DATE :

GAZETTE EXPIRY DATE:

6.1.1.5	<p>ROUTE 5: MELMOTH TO DENNY DALTON: FROM MELMOTH TAXI RANK TO VICTORIA STREET, AND TURN RIGHT TO R66 PROCEED TO R34 TURN RIGHT TO P514 DENNY DALTON RANK PICK AND DROP AND RETURN TO MELMOTH RANK, RETURN ON THE SAME ROUTE.</p>
6.1.1.6	<p>ROUTE 6 MELMOTH TO NQUTHU FROM MELMOTH TAXI RANK AND RIGHT TO VICTORIA STREET PROCEED AND TURN LEFT TO R68 AND PROCEED TO NQUTHU TAXI RANK PICK AND DROP AND RETURN TO MELMOTH TAXI RANK, RETURN ON THE SAME ROUTE.</p>
6.1.1.7	<p>ROUTE 7: MELMOTH TO DURBAN 7.A FROM MELMOTH TAXI RANK AND TURN RIGHT TO VICTORIA STREET AND TURN LEFT TO R66, N2, TURN LEFT TO M41, PROCEED TO M4 AND TURN TO ARGYLE ROAD AND LEFT TO UMNGENI ROAD TO LEOPOLD STREET AND TURN RIGHT TO WARWICK AVENUE AND TURN RIGHT TO ALICE STREET AND TO ALBERT STREET, AND RIGHT TO UMNGENI ROAD INTO CRABBE STREET LEFT INTO OSBORNE STREET TAXI RANK DURBAN RETURN ALONG THE SAME ROUTE.</p> <p>RESTRICTION ROUTE NO 7 "NO PICKING UP OF PASSENGERS ON LEOPOLD STREET, WARWICK AVENUE AND ALICE STREET</p> <p>7.B FROM MELMOTH TAXI RANK TURN RIGHT TO VICTORIA STREET AND TURN LEFT TO R66 PROCEED AND TURN TO R102 PROCEED AND TURN RIGHT TO M74 AND TURN LEFT TO KING SHAKA AND TURN LEFT TO GLEDHOW MILLING ROAD FOR DROP OFF. CONTINUE AND TURN LEFT TO R102 AND TURN RIGHT TO R74 AND PROCEED AND TURN LEFT TO N2 PROCEED AND TURN OFF TO M4 TO AGYRLE ROAD AND PROCEED AND TURN LEFT TO UMNGENI AND TURN RIGHT TO LEOPOLD STREET TO BEREA AND RETURN TO MELMOTH TAXI RANK.</p> <p>7.C FROM MELMOTH TAXI RANK TURN RIGHT TO VICTORIA STREET AND TURN LEFT TO R66 & R34 PROCEED N2 DOKODWENI PROCEED AND TURN RIGHT TO M74 AND TURN RIGHT M25 TO MALANDELA ROAD TURN LEFT TO JABULA ROAD TO KWAMASHU MENS HOSTEL DROP AND TURN AND TURN AROUND BACK TO MALANDELA ROAD AND PROCEED RO R102 TO UMNGENI ROAD AND TURN RIGHT TO DURBAN STATION TAXI RANK.</p>
6.1.1.8	<p>ROUTE 8: MELMOTH TO MANDENI FROM MELMOTH TAXI RANK TURN RIGHT TO VICTORIA STREET AND TURN LEFT TO R66/R34 PROCEED AND TURN RIGHT TO R102 THEN RIGHT TO P265 AND PROCEED TO ROAD NO 459 TO MANDENI TAXI RANK AND RETURN TO MELMOTH TAXI RANK RETURN ALONG THE SAME ROAD.</p>

**GAZETTE**

REGION: ALL

GAZETTE PRINT DATE :

GAZETTE EXPIRY DATE

6.1.1.9	<p>ROUTE 22: FROM MELMOTH TO NKANDLA FROM MELMOTH TAXI RANK TO VICTORIA STREET PROCEED AND TURN RIGHT TO R66 PROCEED AND TURN LEFT TO R68 PROCEED AND TURN LEFT TO R54 PROCEED AND TURN LEFT TO P50/3 TO NKANDLA TAXI RANK AND RETURN TO MELMOTH TAXI RANK.</p>
6.1.1.1 0	<p>ROUTE 23 FROM MELMOTH TAXI RANK TO VRYHEID TAXI RANK: FROM MELMOTH TAXI RANK TURN RIGHT TO VICTORIA STREET AND TURN RIGHT TO R66 AND PROCEED TO R34 AND TURN RIGHT TO STRECH STREET AND PROCEED TO MASON STREET TO VRYHEID TAXI RANK.</p>



GAZETTE

REGION: ALL

GAZETTE PRINT DATE

GAZETTE EXPIRY DATE

<p>1) APP0038183</p> <p>2) LM SITHOLE ID NO. 4810100730082</p> <p>3) P O BOX 12374 HILCREST 3650</p> <p>4) APPLICANT TYPE : DECEASED TRANSFER</p> <p>5) 1 x 15 (SEATED) STANDING CAPACITY IS STILL TO BE ACQUIRED</p>		GAZETTE NUMBER: LGKZNG119-2015-FEB
6.1.1.1	<p>APPROVED ROUTES NQETHO TAXI OWNERS ASSOCIATION</p> <p>ROUTE 1: 1. NQETHO/ KWANGCOLOSI TAXI RANK TO PINETOWN</p> <p>FROM NGWELE ROAD BECOMING FISCHER ROAD, THEN TURN RIGHT TO INANDA ROAD TOWARDS HILLCREST TAXI RANK AND DROP, TURN LEFT TO R103 OLD MAIN ROAD, LEFT INTO M13 PASS EMBERTON, GILLITTS, MAYTIME, KLOOF, LEFT INTO OLD MAIN ROAD, TURN RIGHT TO ANDERSON ROAD TAXI RANK PINETOWN AND RETURN ALONG THE SAME ROUTE IN REVERSE.</p>	
6.1.1.2	<p>ROUTE 2: 2. NQETHO / KWANGCOLOSI TAXI RANK TO WATERFALL</p> <p>FROM NGWELE ROAD BECOMING FISHER ROAD, TURN RIGHT INTO BRAKENHILL ROAD PICK AND DROP, TURN RIGHT AGAIN INTO INANDA ROAD TO WATERFALL TAXI RANK ON INANDA ROAD, DROP AND PICK UP, AND RETURN ALONG THE SAME ROUTE IN REVERSE.</p>	
6.1.1.3	<p>ROUTE 3. TWIN TO PINETOWN</p> <p>FROM TWIN ROAD BECOMING FISCHER ROAD, THEN TURN RIGHT TO INANDA ROAD TOWARDS HILLCREST TAXI RANK AND DROP, TURN LEFT TO R103 OLD MAIN ROAD, LEFT INTO M13 PASS EMBERTON, GILLITTS, MAYTIME, KLOOF, LEFT INTO OLD MAIN ROAD, TURN RIGHT TO ANDERSON ROAD TAXI RANK PINETOWN AND RETURN ALONG THE SAME ROUTE IN REVERSE.</p>	
6.1.1.4	<p>ROUTE 4. KWANGCOLOSI TO DURBAN</p> <p>FROM NGWELE ROAD TAXI RANK BECOMING FISHER ROAD, THEN TURN RIGHT TO INANDA ROAD TOWARDS HILLCREST TAXI RANK AND DROP, TURN LEFT TO R103 OLD MAIN ROAD, LEFT INTO M13, LEFT INTO N3, LEFT INTO SPINE ROAD, DROP OFF ONLY AT CALTEX GARAGE OPPOSITE PAVILLION SHOPPING CENTRE, BACK INTO N3, LEFT INTO BEREA ROAD NORTH, INTO OLD DUTCH ROAD DROP AND PICK UP, AND RETURN ALONG THE SAME ROUTE IN REVERSE.</p> <p>CONDITION/RESTRICTION:-RANK PERMITS FOR THE ABOVE ROUTE TO BE SUBMITTED BY EACH MEMBER.</p>	



GAZETTE

REGION: ALL

GAZETTE PRINT DATE :

GAZETTE EXPIRY DATE:

6.1.1.5	<p>ROUTE 5 KWANGCOLOSI/NQETHO TO DURBAN FROM NGWELE ROAD TAXI RANK BECOMING FISCHER ROAD, THEN TURN RIGHT TO INANDA ROAD TOWARDS HILLCREST TAXI RANK AND DROP, TURN LEFT TO R103 OLD MAIN LEFT INTO M13, LEFT INTO N3, LEFT INTO SPINE ROAD, DROP OFF ONLY AT CALTEX GARAGE OPPOSITE PAVILLION SHOPPING CENTRE, BACK INTO N3, LEFT INTO BEREA ROAD NORTH, INTO OLD DUTCH ROAD, DROP AND PICK UP, AND RETURN ALONG THE SAME ROUTE IN RESERVE. CONDITION/RESTRICTION:-RANK PERMITS FOR THE ABOVE ROUTE TO BE SUBMITTED BY EACH MEMBER.</p>
6.1.1.6	<p>ROUTE 6 KWANGCOLOSI TO DURBAN VIA INANDA FROM NGWELE ROAD TAXI RANK, INTO P259, RIGHT INTO P100, RIGHT INTO P93, LEFT INTO P93/M25, INTO NORTH COAST, JOINING UMGENI ROAD, INTO OLD DUTCH ROAD, DROP AND PICK UP, AND RETURN ALONG THE SAME ROUTE IN RESERVE. CONDITION/RESTRICTION:-RANK PERMITS FOR THE ABOVE ROUTE TO BE SUBMITTED BY EACH MEMBER.</p>
6.1.1.7	<p>ROUTE 7 HILLCREST TO PIETERMARITZBURG FROM HILLCREST TAXI RANK TURN TO N3 R103 TO LEFT MPUMALANGA ROAD THEN TURN RIGHT INCHANGA ROAD TO JOIN OLD MAIN REDMOR CATORIDGE TURN TO N3 TO PIETERMARITZBURG AND RETURN. CONDITION / RESTRICTION: RANK PERMITS FOR THE ABOVE ROUTE TO BE SUBMITTED BY EACH MEMBER</p>



legiti-mate

GAZETTE

REGION: ALL

GAZETTE PRINT DATE :

GAZETTE EXPIRY DATE:

1)	APP0038295	GAZETTE NUMBER: LGKZNG119-2015-FEB
2)	SN DLAME ID NO. 7111250615083	
3)	P.O BOX 445 NQUTHU KWAZULU-NATAL 3135	
4)	APPLICANT TYPE : DECEASED TRANSFER	
5)	1 x 15 (SEATED) STANDING CAPACITY IS STILL TO BE ACQUIRED	
6.1.1.1	ROUTE 1. FROM NQUTHU TO JOHHANNESBURG FROM NQUTHU TAXI RANK R66 PROCEED TO MNYANDU CROSSING TURN LEFT TO R33/R68 BYPASS DUNDEE ALONG VICTORIA STREET, INTO KAREL LANDMAN, JOINING R68, RIGHT INTO AND LONG N11, BY PASS NEWCASTLE AND PROCEEDING THROUGH VOLKRUST ALONG JOUBERT STREET INTO DAN PIENAAR STREET (R543) INTO AND ALONG R23 TO STANDERTON, PASSING THROUGH STANDERTON, ALONG BOTHA STREET, LOMBARD STREET, KROG STREET INTO R23 BY PASSING GREYLINGSTAD AND BALFOUR TOWARDS HEIDELBERG, TURN RIGHT INTO N3, PROCEED DIRECT TO VOSLOORUS TAXI RANK AND PROCEED INTO AND ALONG N17 TO GERMISTON TAXI RANK, OFF LOADING ONLY AND PROCEED DIRECT TO M2 INTO AND ALONG N12, PEASE ROAD TO BARA CITY TAXI RANK AND RETURN TO NQUTHU ALONG THE FORWARD ROUTE IN REVERSE.	
6.1.1.2	ROUTE 2. ALTERNATIVE ROUTE FROM NQUTHU TAXI RANK INTO R34 TO BLOODRIVER, BYPASSING UTRECHT, RIGHT INTO N11 AND PROCEED AS IN ROUTE 1 ABOVE	
6.1.1.3	ROUTE 3 FROM NQUTHU TO DURBAN FROM NQUTHU TAXI RANK INTO AND ALONG R68 TO BABANANGO, RIGHT INTO R34, PASSING THROUGH MELMOTH, RIGHT INTO R66 PASSING THROUGH ESHOWE, PROCEED ALONG R66, RIGHT INTO R102 TO NGINGINDLOVU AND PROCEED TO STANGER ALONG R102, PASSING THROUGH STANGER AND TO N2, RIGHT INTO R1020/N2 AND PROCEED DIRECT TO DURBAN INTO R102 INTO UMNGENI ROAD (R102) SETTING DOWN AT DURBAN STATION AND PROCEED ALONG UMNGENI ROAD INTO SOLDIERS WAY, RIGHT INTO LEOPOLD STREET, LEFT INTO MARKET STREET, RIGHT INTO SMITH STREET, RIGHT INTO WARWICK AVENUE, INTO UNIVERSITY AVENUE TAXI RANK AND RETURN ALONG WARWICK AVENUE, RIGHT INTO ALICE STREET, LEFT INTO ALBERT STREET, RIGHT INTO UMNGENI ROAD AND RETURN TO NQUTHU ALONG THE FORWARD ROUTE IN REVERSE.	
6.1.1.4	ROUTE 4 FROM NQUTHU TO EMPANGENI FROM NQUTHU TAXI RANK ALONG THE SAME ROUTE AS IN 3 ABOVE, UP TO NKWALINI ALONG R66 AT KWALINI TURN LEFT INTO AND ALONG R34, WHICH BECOMES MAIN ROAD AND PROCEED DIRECT TO EMPANGENI TAXI RANK AND RETURN THE FORWARD ROUTE IN REVERSE.	



GAZETTE

REGION: ALL

GAZETTE PRINT DATE :

GAZETTE EXPIRY DATE:

6.1.1.5	<p>ROUTE 29 FROM NQUTHU TO DUNDEE FROM NQUTHU TAXI RANK, INTO P36/2 INTO R68, LEFT INTO R33 INTO VICTORIA STREET, RIGHT INTO SMITH STREET INTO DUNDEE TAXI RANK AND RETURN TO NQUTHU ALONG THE FORWARD ROUTE IN REVERSE.</p> <p>CONDITIONS/RESTRICTIONS 1. THE PICKING UP AND SETTING DOWN OF PASSENGERS ON THIS ROUTE MUST BE CONDUCTED STRICTLY AND IN ACCORDANCE WITH AGREEMENT BETWEEN NQUTHU TAXI ASSOCIATION AND DUNDEE TAXI ASSOCIATION DATED 2006.01.03. 2. THE ROUTE MAY ONLY BE ALLOCATED TO THOSE MEMBERS AND VEHICLE FOR WHICH SPECIFICALLY APPLICATION HAVE BEEN MADE AND APPROVED BY THE BOARD.</p>
6.1.1.6	<p>ROUTE 9 FROM NQUTHU TO NONDWENI</p> <p>FROM NQUTHU TAXI RANK TO NONDWENI TAXI RANK ALONG MAIN ROAD (P36-2 AND RETURN ALONG THE FORWARD ROUTE IN REVERSE. (PICKING UP AND SETTING DOWN PASSENGERS EN ROUTE.</p>
6.1.1.7	<p>ROUTE 27 FROM NONDWENI TO VRYHEID</p> <p>FROM NONDWENI INTO ALONG P63-2, LEFT INTO R48(P59-4) AND PROCEED TO MONDLO - VRYHEID ROAD CROSSING WHICH IS R17, TURN LEFT INTO R34 AND PROCEED INTO AND ALONG EAST STREET, LEFT INTO CHURCH STREET AND TURN LEFT INTO VRYHEID TAXI RANK AND RETURN ALONG FORWARD ROUTE IN RESERVE.</p>
6.1.1.8	<p>ROUTE 30 FROM NQUTHU TO ULUNDI</p> <p>FROM NQUTHU TAXI RANK TO ULUNDI TAXI RANK PROCEED ALONG R68 TO BABANANGO ALONG R68, TURN LEFT TO GRAVEL ROAD P432 DOWN TO A T-JUNCTION FROM VRYHEID TO MELMOTH (R34) RIGHT INTO AND R34, LEFT INTO AND ALONG R66 INTO ULUNDI TAXI RANK AND RETURN WITH SOME PASSENGERS ALONG THE FORWARD ROUTE IN RESERVE.</p>



GAZETTE

REGION: ALL

GAZETTE PRINT DATE : 28 APRIL 2015

GAZETTE EXPIRY DATE:

6.1.1.9	<p>ROUTE 31. FROM NQUTHU TO LADYSMITH</p> <p>FROM NQUTHU TAXI RANK, INTO AND ALONG P36/1 (R68), LEFT INTO R33 TO DUNDEE, PASSING THROUGH DUNDEE ALONG VICTORIA STREET, INTO KAREL LANDMAN STREET, JOINING R68 AND PROCEED ALONG R68, BYPASSING GLENCOE. LEFT INTO ALONG N11-2 TO LADYSMITH. AT THE FIRST ROBOT, TURN LEFT INTO ILLING ROAD, AND PROCEEDS TO ILLING ROAD TAXI RANK AND RETURN ALONG THE FORWARDS ROUTE IN REVERSE.</p> <p>CONDITIONS/RESTRICTIONS NO PICKING UP SETTING DOWN OF PASSENGERS ENROUTE BETWEEN NQUTHU AND LADYSMITH.</p>
6.1.1.1 0	<p>ROUTE 32 FROM NQUTHU TO PIETERMARITZBURG</p> <p>FROM NQUTHU TAXI RANK PROCEED AS PER ROUTE 31 TO LADYSMITH. UPON ENTERING LAD TO PIETERMARITZBURG VIA DUNDEE VIA WHICH BECOMES R33/R68 VIA GLENCOE R1YSMITH TURN LEFT AT THE FIRST TRAFFIC LIGHT INTO AND ALONG R44 INTO P325 BECOMING P544, INTO R103 BYPASSING COLENZO INTO N3 AND PROCEED DIRECT TO PIETERMARITZBURG. ENTERING PIETERMARITZBURG LEFT INTO THE CHURCH STREET OFFRAMP, RIGHT INTO CHURCH STREET AND PROCEED INTO THE APPROVED TAXI RANK OFF CHURCH STREET AND RETURN ALONG THE FORWARD ROUTE IN REVERSE.</p>
6.1.1.1 1	<p>ROUTE 28 FROM NQUTHU TO QHUDENI</p> <p>FROM NQUTHU TAXI RANK INTO AND ALONG R68 AND AND TURN RIGHT INTO P16/3 TO P32 KWABALOYI QHUDENI AND RETURN TO NQUTHU WITH ALONG THE FOWARD ROUTE IN REVERSE.</p>
6.1.1.1 2	<p>ROUTE 16 FROM SIBONGILE L1993 SUB RANK TO R68</p> <p>FROM SIBONGILE ALONG L1993 INTO R68 AND PROCEED INTO NQUTHU TAXI RANK AND RETURN.</p>



GAZETTE

REGION: ALL

GAZETTE PRINT DATE : 28 APRIL 2015

GAZETTE EXPIRY DATE:

6.1.1.1 3	<p>ROUTE 17 FROM MABULULWANE TO NQUTHU FROM MABULULWANE SUB TAXI RANK INTO AND ALONG D1297 INTO R68 AND PROCEED TO NQUTHU TAXI RANK AND RETURN.</p>
6.1.1.1 4	<p>ROUTE 5. FROM NQUTHU TO NEWCASTLE FROM NQUTHU TAXI RANK INTO AND ALONG INTO AND ALONG P54 TO BLOOD RIVER, INTO R34(P41), INTO R37, LEFT INTO N11 AND PROCEED TO NEWCASTLE, INTO ALLEN STREET AT THE LAST ROBOT TURN LEFT AND RIGHT TO NEWCASTLE TAXI RANK RETURN TO NQUTHU ALONG THE FORWARD ROUTE IN REVERSE.</p>
6.1.1.1 5	<p>ROUTE 6. FROM NQUTHU TO EMONDLO FROM NQUTHU TO EMONDLO TAXI RANK ALONG P54, TURN OFF AT MASONDO CROSSING WHICH BECOMES R9 PICKING UP AND DROPPING OFF EN ROUTE AND RETURN ALONG THE FORWARD ROUTE IN REVERSE.</p>
6.1.1.1 6	<p>ROUTE 7. FROM NQUTHU TO VRYHEID FROM NQUTHU INTO AND ALONG P54, TURN OFF AT MASONDO CROSSING WHICH BECOMES R9, PROCEED ALONG MONDLO/GOBINSIMBI WHICH BECOMES R14 AND PROCEED TO JUCTION OF VRYHEID AND MELMOTH ROADS WHICH BECOMES R43 AND PROCEED TO UTRECHT STREET IN VRYHEID. AT THE FIRST ROBOT, TURN RIGHT AND SHORT LEFT VRYHEID TAXI RANK AND RETURN ALONG THE FORWARD ROUTE IN REVERSE.</p> <p>RESTRICTIONS: RESTRICTED FROM PICKING UP OR SETTING DOWN AT MONDLO EITHER WAY.</p>



legiti-mate

GAZETTE

REGION: ALL

GAZETTE PRINT DATE :

GAZETTE EXPIRY DATE:

6.1.1.1 7	<p>ROUTE 10 FROM ZICOLE TO NQUTHU</p> <p>FROM KWAMBATHA TRADING STORE INTO AND ALONG D1347, RIGHT INTO P54 AND PROCEED TO NQUTHU TAXI RANK AND RETURN ALONG THE FORWARD ROUTE IN REVERSE.</p>
6.1.1.1 8	<p>ROUTE 11 FROM ST.AUGUSTINE'S TO NQUTHU</p> <p>FROM AUGUSTINE'S SCHOOL INTO AND ALONG D1361, RIGHT INTO R68 AND PROCEED TO NQUTHU TAXI RANK AND RETURN ALONG THE FORWARD ROUTE IN RESERVE.</p>
6.1.1.1 9	<p>ROUTE 12 FROM SILUTSHANA TO NQUTHU</p> <p>FROM SILUTSHANA SUB RANK INTO AND ALONG R68 TO NQUTHU TAXI RANK AND RETURN ALONG THE FORWARD ROUTE IN RESERVE</p>
6.1.1.2 0	<p>ROUTE 13 FROM HLATHI DAM TO NQUTHU</p> <p>FROM HLATHI DAM SUB RANK INTO AND ALONG R68 TO NQUTHU TAXI RANK AND RETURN ALONG THE FORWARD ROUTE IN RESERVE.</p>



GAZETTE

REGION: ALL

GAZETTE PRINT DATE :

GAZETTE EXPIRY DATE:

6.1.1.2 1	<p>ROUTE 14 FROM ISANDLWANA TO NQUTHU</p> <p>FROM ISANDLWANA SUB RANK INTO AND ALONG P58, TURN LEFT INTO R68 AND PROCEED TO NQUTHU TAXI RANK AND RETURN ALONG THE FORWARD ROUTE IN REVERSE.</p>
6.1.1.2 2	<p>ROUTE 8. FROM NQUTHU TO NKANDLA</p> <p>FROM NQUTHU TAXI RANK INTO AND ALONG R68 TO FORTLOUIS, INTO AND ALONG P50-3 STRAIGHT TO NKANDLA TAXI RANK AND RETURN ALONG THE FORWARD ROUTE IN REVERSE.</p>
6.1.1.2 3	<p>ROUTE 15 FROM NCEPHENI TO NQUTHU</p> <p>FROM NCEPHENI SUB TAXI RANK INTO AND ALONG P58, TURN INTO R68 AND PROCEED TO NQUTHU TAXI RANK AND RETURN ALONG THE FORWARD ROUTE IN REVERSE.</p>
6.1.1.2 4	<p>ROUTE 17 FROM MABULULWANE TO NQUTHU</p> <p>FROM MABULULWANE SUB TAXI RANK INTO AND ALONG D1297 INTO R68 AND PROCEED TO NQUTHU TAXI RANK AND RETURN.</p>



legiti-mate

GAZETTE

REGION: ALL

GAZETTE PRINT DATE :

GAZETTE EXPIRY DATE:

6.1.1.2 5	ROUTE 18. FROM HLAZAKAZI TO NQUTHU FROM HLAZAKAZI SUB TAXI RANK INTO AND ALONG D1362, INTO R68 AND PROCEED TO NQUTHU TAXI RANK AND RETURN.
6.1.1.2 6	ROUTE 19. FROM MBOKODWENI TO NQUTHU FROM MBOKODWE TO NQUTHU INTO AND ALONG L1992, INTO R68 PROCEED TO NQUTHU TAXI RANK AND RETURN.
6.1.1.2 7	ROUTE 20. FROM GRACE SUB RANK INTO AND ALONG P53 TO NQUTHU TAXI RANK AND RETURN.
6.1.1.2 8	ROUTE 21. FROM GRACE SUB RANK TO NZIMANDE MINE, INTO AND ALONG P54, INTO R34, RIGHT INTO P251 AND PROCEED TO NZIMANDE MINE AND RETURN.



legiti-mate

GAZETTE

REGION: ALL

GAZETTE PRINT DATE : 1

GAZETTE EXPIRY DATE: 1

6.1.1.2 9	ROUTE 21. FROM GRACE SUB RANK TO NZIMANDE MINE, INTO AND ALONG P54, INTO R34, RIGHT INTO P251 AND PROCEED TO NZIMANDE MINE AND RETURN.
6.1.1.3 0	ROUTE 22. FROM GRACE SUB RANK TO MONDLO ALONG P411 AND RETURN.
6.1.1.3 1	ROUTE 23. FROM GRACE SUB RANK TO DUNDEE, INTO AND ALONG P54, LEFT INTO AND ALONG P34-2, INTO P33 INTO VICTORIA STREET, RIGHT INTO SMITH STREET, INTO THE DUNDEE TAXI RANK AND RETURN.
6.1.1.3 2	ROUTE 24. FROM GRACE SUB RANK TO VRYHEID, INTO AND ALONG P54, RIGHT INTO AND ALONG P34-2, INTO KERK –CHURCH STREET, TO THE VRYHEID TAXI RANK AND RETURN,

**GAZETTE**

REGION: ALL

GAZETTE PRINT DATE :

GAZETTE EXPIRY DATE:

6.1.1.3 3	ROUTE 25. FROM GRACE SUB RANK TO KINGSLEY, INTO AND ALONG P54 TO BLOODRIVER, LEFT INTO P34-2, INTO P33, LEFT INTO KINGSLEY, INTO AN APPROVED TAXI RANK AND RETURN.
6.1.1.3 4	ROUTE 26. FROM GRACE SUB TAXI RANK TO UTRECHT, INTO AND ALONG P54, INTO R34 (P41), AND PROCEED TO UTRECHT, LEFT INTO UTRECHT TAXI RANK AND RETURN.



GAZETTE

REGION: ALL

GAZETTE PRINT DATE

GAZETTE EXPIRY DATE

<p>6.1.1.3 5</p>	<p>ROUTE 00 CONDITIONS/RESTRICTIONS</p> <ol style="list-style-type: none"> 1. PASSENGERS MAY BE PICKED UP AND / OR SET DOWN ONLY DESIGNATED TAXI RANKS OR TAXI STOPS, WHICH SHALL EXCLUDE BUS STOPS. 2. ON THE INBOUND TRIP TO DURBAN, PIETERMARITZBURG, EMPANGENI, NEWCASTLE, VRYHEID, DUNDEE, LADYSMITH, AND JOHANNESBURG NO PASSENGERS MAY BE PICKED UP ENROUTE FROM LEAVING THE MAGISTERIAL OF NQUTHU UNTIL REACHING THE DESTINATION RANK. 3. ON THE RETURN TRIP TO NQUTHU, NO PASSENGERS MAY BE SET DOWN UNTIL REACHING THE MAGISTERIAL DISTRICT OF NQUTHU. 4. ENTRY OR RANKING ON PRIVATE PROPERTY IS NOT PERMITTED WITHOUT THE WRITTEN PERMISSION OF THE LANDLORD, A COPY OF WHICH MUST BE SUPPLIED TO THE BOARD BEFORE UPLIFTING THE OPERATING LICENCE 5. WITHOUT HAVING ENTERED INTO AN AGREEMENT WITH THE OTHER OPERATORS ON A COMMON ROUTE, AS CONTEMPLATED BY SECTION 88 (2) (B) OF ACT 22 OF 2000, PICKING UP OR SETTING DOWN OF PASSENGERS ON SUCH ROUTE IS NOT PERMITTED. A COPY OF SUCH AGREEMENT MUST BE SUPPLIED TO THE BOARD. 6. AT RANKS, WHETHER ON-STREET OR OFF-STREET, ONLY THE TAXIS THAT CAN BE ACCOMMODATED IN THE DEMARCATED AREA MAY OCCUPY THE RANK, EXCESS VEHICLES MUST HOLD ELSEWHERE AT DESIGNATED HOLDING ARREARS. 7. RANK PERMITS OR LETTERS OF AUTHORITY MUST BE PRODUCED WHEN UPLIFTING, IN RESPECT OF ALL RANKS IN MUNICIPAL ARREARS, IN PARTICULAR MAJOR TOWNS AND CITIES AND IN PARTICULAR IN RESPECT OF INTER-PROVINCIAL DESTINATIONS. 8. THE VEHICLE MUST BE COVERED BY MOTOR VEHICLE INSURANCE AS WELL AS PERSONAL LIABILITY INSURANCE. 9. THE ALLOCATION OF ANY ROUTE OR PORTION OF HE ROUTE IS SUBJECT TO THE CONDITION THAT HAS BEEN APPROVED AND ALLOCATED IN GOOD FAITH AND SUCH ROUTE WILL BE INVALID SHOULD IT TRANSPIRE THAT THE ROUTE OR PORTION THEREOF WILL, OR HAS CAUSED CONFLICT DUE TO IT HAVING BEEN APPROVED BASED ON INCORRECT OR FALSE INFORMATION SUPPLIED TO THE BOARD, OR AS A RESULT OF AN ERROR. IN SUCH INSTANCE THE OPERATING LICENCE MUST BE RETURNED TO THE BOARD FOR CORRECTION.
<p>6.1.1.3 6</p>	<p>ROUTE 0 CHARTER SERVICE FROM NQUTHU TAXI RANK TO POINT WITHIN THE PROVINCE OF KZN ONLY. NO PICKING UP OR SETTING DOWN OF PASSENGERS EN ROUTE.</p>



GAZETTE

REGION: ALL

GAZETTE PRINT DATE :

GAZETTE EXPIRY DATE:

1)	APP0026685	GAZETTE NUMBER: LGKZNG123-2015-FEB
2)	ELLIOT ZAMA NDLOVU ID NO. 5401085534084	
3)	B40 FOLWENI MKHANDENI ROAD ISIPINGO 4110	
4)	APPLICANT TYPE : DECEASED TRANSFER	
5)	1 x 13 (SEATED) STANDING CAPACITY IS STILL TO BE ACQUIRED	
6.1.1.1	<p>DETAILED ROUTE DESCRIPTION FOLWENI TAXI ASSOCIATION</p> <p>1. FOLWENI TO ISIPINGO</p> <p>FROM ISIPINGO RANK ON JADWAT STREET, RIGHT OLD MAIN ROAD, TURN RIGHT TO M35, PROCEED TOWARDS MALUKAZI TOWNSHIP, AFTER PASSING MBHOKODWENI BRIDGE, DROPPING AND PICKING OF PASSENGERS GOING TO FOLWENI, PASSING EMATSHENI AMHLOPHE, NSIMBINI, POLICE STATION, NKONKA RESERVE, DODOZA RESERVE, FOLWENI GARAGE, FOLWENI POLICE STATION, TURN LEFT NDABEZITHA ROAD, INTO FOLWENI TAXI RANK AND RETURN BACK ON THE SAME ROUTE</p>	
6.1.1.2	<p>2. FOLWENI TO JACOBS</p> <p>FROM FOLWENI TAXI RANK ON NDABEZITHA ROAD, PROCEED ALONG NDABEZITHA ROAD, TURN RIGHT M35, TURN LEFT TO OLD MAIN ROAD, INTO JEFFELS ROAD, INTO WILCOX ROAD, PASS TRADE CENTRE, TURN RIGHT TO PROSPECTON ROAD, TURN LEFT INTO N2, PASS DURBAN INTERNATIONAL AIRPORT, LEFT INTO INKOSI ALBERT LUTHULI HIGHWAY, TURN OFF MEREWENT, RIGHT DURANTA ROAD, TURN LEFT LANSLOWNE ROAD, RIGHT LERWICK ROAD, LEFT CHAMBERLAIN ROAD, LEFT BLUFF ROAD, TURN RIGHT BLAFOUR ROAD, PROCEED STRAIGHT THEN TURN LEFT INTO TEAKWOOD ROAD, INTO JACOBS ROAD, TURN AROUND AT THE M4 INTERCHANGE, BACK ALONG BALFOUR ROAD, RIGHT INTO QUALITY STREET, LEFT M4 / INKOSI ALBERT LUTHULI HIGHWAY, LEFT N2, RIGHT PROSPECTON ROAD, LEFT OLD MAIN ROAD, RIGHT TO JADWAT STREET, INTO ISIPINGO TAXI RANK</p>	
6.1.1.3	<p>3. FOLWENI TO PROSPECTON</p> <p>FROM AN APPROVED TAXI RANK IN FOLWENI, PROCEED ALONG NDABEZITHA ROAD, TURN RIGHT M35, PROCEED ALONG M35, LEFT INTO OLD MAIN ROAD, TURN RIGHT JEFFELS ROAD, INTO JOYNER ROAD, PASS TOYOTA COMPANY, TURN LEFT TO THE AVENUE EAST, TURN RIGHT PROSPECTON ROAD, LEFT OLD MAIN ROAD, RIGHT JADWAT STREET, TO AN APPROVED RANK AT ISIPINGO</p>	



GAZETTE

REGION: ALL

GAZETTE PRINT DATE :

GAZETTE EXPIRY DATE:

1)	APP0027122	GAZETTE NUMBER: LGKZNG123-2015-FEB
2)	SW THUSI ID NO. 8709105931081	
3)	P.O BOX 74 TUGELA RAIL 4451	
4)	APPLICANT TYPE : NORMAL TRANSFER	
5)	1 x 13 (SEATED) STANDING CAPACITY IS STILL TO BE ACQUIRED	
6.1.1.1	<p>ROUTE: 5</p> <p>MANDINI TAXI RANK TO NONGOMA TAXI RANK.</p> <p>FROM MANDINI TAXI RANK USE THE OUTWARDS ROUTES AS STATED IN ROUTE 2 ABOVE THEN ALONG R66 BECOMING KING DINIZULU HIGHWAY IN ULUNDI WHICH CHANGES BACK TO R66 AFTER PASSING ULUNDI, THEN IN NONGOMA STILL ALONG THE SAME ROUTE TURN LEFT INTO NONGOMA TAXI RANK. REVERSE ROUTE.</p> <p>FROM NONGOMA TAXI RANK TURN RIGHT INTO R66 THEN PROCEED STRAIGHT TO THE STARTING POINT USING THE SAME FORWARD ROUTE.</p>	
6.1.1.2	<p>ROUTE: 7</p> <p>MANDINI TAXI RANK TO EMPANGENI TAXI RANK.</p> <p>FROM MANDINI TAXI RANK EITHER DRIVE ALONG ROAD NO.P459 THEN JOIN ROAD NO.258 TOWARDS R102 NORTHWARDS OR DRIVE ALONG ROAD NO.P459 BECOMING WHITE STREET AT ISITHEBE AND PROCEED ALONG AS DETAILED ABOVE IN ROUTE 2 TOWARDS R102, AT EMPANGENI R102 BECOMES GRANTHAM HIGHWAY THEN TURN RIGHT TOWARDS FOURTH AVENUE CIRCLE THEN LEFT AND DRIVE ALONG TANNER ROAD THEN RIGHT INTO A DRIVE-WAY WHICH LEADS TO EMPANGENI TAXI RANK A AND FINALLY LEFT INTO A LONG DISTANCE TAXI RANK. REVERSE ROUTE.</p> <p>FROM EMPANGENI TAXI RANK JOIN TANNER ROAD THEN TURN LEFT AND DRIVE INTO FOURTH AVENUE CIRCLE AND PROCEED ALONG R102, USE THE SAME FORWARD ROUTE TO DRIVE BACK TO THE STARTING POINT.</p>	
6.1.1.3	<p>ROUTE: 9</p> <p>EXISTING AUTHORITY IN THE CURRENT ROUTE NETWORK</p> <p>MANDINI TAXI RANK TO STANGER TAXI RANK.</p> <p>FROM MANDINI TAXI RANK MAKE USE OF OUTWARD ROUTES AS DETAILED IN ROUTE 1 ABOVE THEN AT AN INTERSECTION OF R102 AND BLYTHEDALE BEACH IN STANGER TURN RIGHT INTO LINK STREET AND RIGHT AGAIN JOINING BALCOMB STREET THEN LEFT INTO STANGER TAXI RANK. REVERSE ROUTE.</p> <p>FROM STANGER TAXI RANK DRIVE BACKWARDS USING THE SAME FORWARD ROUTE.</p>	



GAZETTE

REGION: ALL

GAZETTE PRINT DATE

GAZETTE EXPIRY DAT

6.1.1.4	<p>APPROVED ROUTES MANDINI, SUNDUMBILI & TUGELA TAXI OWNERS ASSOCIATION EXISTING AUTHORITY IN THE CURRENT ROUTE NETWORK ROUTE: 1 MANDINI TAXI RANK TO DURBAN. FROM MANDINI TAXI RANK PROCEED ALONG AN OUTWARD ROAD FROM THE RANK THEN TURN RIGHT INTO ROAD NO.P459, DRIVE ALONG THEN TURN LEFT INTO ROAD NO.258 THEN PROCEED ONTO AN ON RAMP TO R102, TURN LEFT SOUTHWARDS ALONG R102.AT STANGER TURN LEFT INTO BLYTHEDALE BEACH DRIVE ALONG R74 AND THEN JOIN INTO N2 FREEWAY. PROCEED ALONG N2 FREEWAY AND TURN LEFT AT UMHLANGA INTO M41 LEFT INTO M4, THEN PROCEED TOWARDS THE CITY CENTRE ALONG M4 AND TURN RIGHT INTO M17W ARGYLE ROAD THEN LEFT INTO R102 UMGENI ROAD. PROCEED ALONG AND TURN RIGHT INTO LEOPOLD STREET THEN LEFT MARKET ROAD AND THEN JOIN WILLIAMS ROAD. TURN RIGHT INTO SMITH STREET THEN RIGHT INTO WARWICK AVENUE. RIGHT INTO ALICE STREET AND THEN LEFT INTO ALBERT STREET AND PARK ON THE RIGHT INTO THE TEACHER'S CENTRE TAXI RANK. ALTERNATIVE ROUTE: FROM MANDINI TAXI RANK PROCEED AS STATED ABOVE IN ROUTE 1.ALONG ROAD NO.258 TURN RIGHT INTO N2 FREEWAY DRIVE ALONG AND AT E.B. CLOETE JUNCTION TURN LEFT INTO N3 TOWARDS EAST THEN JOIN OLD DUTCH ROAD BECOMING ALICE STREET THEN RIGHT INTO MARKET ROAD PROCEED ALONG AND DROP OFF PASSENGERS AT BEREA STATION THEN PROCEED ALONG WILLIAMS ROAD AND TURN RIGHT INTO SMIT STREET AND PROCEED AS STATED ABOVE TO THE FINAL DESTINATION. REVERSE ROUTE: FROM TEACHER'S CENTRE TAXI RANK EITHER RIGHT INTO UMGENI ROAD TURN RIGHT INTO LEOPOLD STREET AND JOIN CANONGATE ROAD THEN PROCEED STRAIGHT INTO N3 FREEWAY AND DRIVE BACKWARDS USING THE SAME FORWARD ROUTE AS STATED ABOVE OR DRIVE ALONG UMGENI ROAD THEN PROCEED AS STATED IN THE FORWARD ROUTE ABOVE.</p>
6.1.1.5	<p>EXISTING AUTHORITY IN THE CURRENT ROUTE NETWORK ROUTE: 3 MANDINI TAXI RANK TO MELMOTH TAXI RANK. FROM MANDINI TAXI RANK USE THE OUTWARD ROUTES AS STATED IN ROUTE 2 ABOVE THEN ALONG R66/ R34 MELMOTH BECOMING PIET RETIEF STREET TURN RIGHT INTO VICTORIA STREET AND THEN TURN LEFT INTO MELMOTH TAXI RANK. REVERSE ROUTE. FROM MELMOTH TAXI RANK TURN RIGHT INTO VICTORIA STREET AND LEFT INTO PIET RETIEF STREET BECOMING R66 PROCEED ALONG BACKWARDS TO THE STARTING POINT USING THE SAME FORWARD ROUTE.</p>
6.1.1.6	<p>ROUTE: 4 MANDINI TAXI RANK TO ULUNDI TAXI RANK. FROM MANDINI TAXI RANK USE THE OUTWARD ROUTES AS STATED IN ROUTE 2 ABOVE THEN ALONG R66/ R34 BECOMING R66 WHICH CHANGES INTO KING DINIZULU HIGHWAY IN ULUNDI TURN RIGHT INTO PRINCESS MAGOGO STREET THEN LEFT INTO ULUNDI TAXI RANK. REVERSE ROUTE. FROM ULUNDI TAXI RANK TURN RIGHT INTO PRINCESS MAGOGO STREET THEN LEFT INTO KING DINIZULU HIGHWAY BECOMING R66 THEN DRIVE BACKWARDS ALONG THE SAME FORWARD ROUTE.</p>



legiti-mate

GAZETTE

REGION: ALL

GAZETTE PRINT DATE :

GAZETTE EXPIRY DATE:

6.1.1.7	<p>ROUTE: 2 MANDINI TAXI RANK TO ESHOWE TAXI RANK: FROM MANDINI TAXI RANK TURN LEFT INTO ROAD NO.P459 BECOMING WHITE STREET AT ISITHEBE WHICH ALSO CHANGES INTO ROAD NO.P265, PROCEED ALONG AND TURN LEFT AND JOIN R102.TURN LEFT AND PROCEED ALONG R66, TURN LEFT INTO ROAD NO.P323 BECOMING JOHN ROSS HIGHWAY THEN RIGHT INTO OSBORNE ROAD AND INTO A ROAD WHICH LEADS TO ESHOWE TAXI RANK.</p> <p>ALTERNATIVE ROUTE: FROM MANDINI TAXI RANK TURN RIGHT INTO ROAD NO.459 TURN LEFT INTO ROAD NO. 258 PROCEED STRAIGHT AND TURN LEFT INTO R102 THEN DRIVE ALONG AS STATED ABOVE TO THE FINAL DESTINATION.</p> <p>ALTERNATIVELY: DRIVE ALONG ROAD NO.258 AND TURN LEFT INTO N2 FREE WAY THEN LEFT INTO R66 ESHOWE DIRECTION AND PROCEED ALONG R66 THEN LEFT TURN INTO KANGELA ROAD AND LEFT TURN IN TO MANGOSUTHU BUTHELEZI DRIVE AND LEFT INTO OSBORNE ROAD THEN RIGHT INTO A ROAD WHICH LEADS TO ESHOWE TAXI RANK.</p> <p>REVERSE ROUTE: FROM ESHOWE TAXI RANK TURN LEFT INTO MAIN ROAD THEN RIGHT INTO JOHN ROSS HIGHWAY BECOMING ROAD NO.P323 AND THEN DRIVE BACKWARDS USING THE SAME FORWARD ROUTE OR FROM JOHN ROSS HIGHWAY PROCEED INTO OSBORNE ROAD, THEN RIGHT INTO MANGOSUTHU BUTHELEZI DRIVE AND RIGHT INTO KANGELA ROAD THEN RIGHT INTO R66 AND DRIVE BACKWARDS USING THE SAME FORWARD ROUTE.</p>
6.1.1.8	<p>EXISTING AUTHORITY IN THE CURRENT ROUTE NETWORK ROUTE: 6 MANDINI TAXI RANK TO MTUBATUBA TAXI RANK. FROM MANDINI TAXI RANK USE THE OUTWARD ROUTES MENTIONED IN ROUTE 2 ABOVE THEN ALONG ROAD NO. 258 TURN LEFT AND PROCEED ALONG N2 FREE WAY. DRIVE ALONG N2 AND AFTER PASSING KWAMSANE TOWNSHIP TURN RIGHT INTO ROAD NO.P237/ R618 PROCEED ALONG THEN TURN LEFT INTO RIVERVIEW ROAD AND THEN RIGHT INTO INYATHI ROAD RIGHT AGAIN INTO INKOSI MTUBATUBA ROAD THEN PROCEED STRAIGHT TO THE TAXI RANK.</p> <p>REVERSE ROUTE. FROM MTUBATUBA TAXI RANK DRIVE ALONG INKOSI MTUBATUBA ROAD THE TURN LEFT INTO INYATHI ROAD AND THEN DRIVE BACKWARDS USING THE SAME FORWARD ROUTE.</p>
6.1.1.9	<p>EXISTING AUTHORITY IN THE CURRENT ROUTE NETWORK ROUTE 10 UNIVERSITY PARK TO REKENS/ ISITHEBE, SUNDUMBILI TO ISITHEBE INDUSTRIAL AREA. FROM MANDINI TAXI RANK DRIVE ALONG AS DETAILED IN ROUTE 2 ABOVE THEN AT ISITHEBE TURN LEFT INTO BLUE STREET THEN GO ALONG GREEN STREET THEN DRIVE ALONG ALL THE MAIN STREETS SUCH AS YELLOW STREET , BROWN STREET, ORANGE STREET AND RED STREET.</p> <p>REVERSE ROUTE. FROM AGREED UPON PICK-UP POINTS IN ISITHEBE INDUSTRIAL AREA DRIVE ALONG ALL MAIN STREETS BACK TO THE STARTING POINT USING THE SAME FORWARD ROUTE.</p>

**GAZETTE**

REGION: ALL

GAZETTE PRINT DATE :

GAZETTE EXPIRY DATE:

6.1.1.1 0	ROUTE 14 FROM MANDINI TAXI RANK TO EMPANGENI TAXI RANK, TURN RIGHT FROM MANDINI ROBOT, TURN LEFT INTO R102 (N2), TURN RIGHT USING TANNER ROAD TO EMPANGENI TAXI RANK DROP OFF AND PICK UP AT THE RANK, BACK TO MANDINI USING THE SAME ROUTE
6.1.1.1 1	ROUTE: 8 EXISTING AUTHORITY IN THE CURRENT ROUTE NETWORK MANDINI TAXI RANK TO MKUZE TAXI RANK. FROM MANDINI TAXI RANK MAKE USE OF OUTWARDS ROUTES AS DETAILED IN ROUTES 8 & 9 ABOVE, THEN ALONG R102 PROCEED ALONG AS STATED IN ROUTE 14 ABOVE AND ARRIVE AT MKUZE TAXI RANK.



GAZETTE

REGION: ALL

GAZETTE PRINT DATE :

GAZETTE EXPIRY DATE:

1) APP0038286		GAZETTE NUMBER: LGKZNG123-2015-FEB
2) GM KHUZWAYO ID NO. 7209015344088		
3) P.O BOX 8525 LINK HILLS KWAZULU-NATAL 3652		
4) APPLICANT TYPE : NORMAL TRANSFER		
5) 1 x 13 (SEATED) STANDING CAPACITY IS STILL TO BE ACQUIRED		
6.1.1.1	ROUTE1 MOLWENI TO PINETOWN FROM MOLWENI TAXI RANK TURN RIGHT TO INANDA ROAD AND PROCEED PASS WATERFALL TO HILLCREST THEN TURN LEFT TO OLD MAIN ROAD AND LEFT TO M13 PROCEED AND TURN LEFT INTO OLD MAIN ROAD AND TURN RIGHT TO ANDERSON RD. INTO ANDERSON RD. TAXI RANK AND RETURN TO MOLWENI.	
6.1.1.2	ROUTE 2 MOLWENI TO NEW GERMANY FROM MOLWENI TAXI RANK TURN RIGHT TO INANDAD ROAD PROCEED TURN LEFT OLD MAIN RD. AND TURN LEFT TO M13 AND TURN LEFT TO OLD MAIN RD. IN PINETOWN AND TURN LEFT TO GLENUGIE RD. AND THEN TURN RIGHT TO LAUTH RD AND TURN LEFT TO CROMPTON STREET AND THEN LEFT TO SHEPSTONE RD. TO NEW GERMANY AND TURN AROUND AND RETURN BY THE SAME ROUTE	
6.1.1.3	ROUTE 3 MOLWENI TO WESTMEAD FROM MOLWENI TAXI RANK TURN RIGHT TO INANDA RD. TURN LEFT OLD MAIN ROAD AND TURN LEFT TO M13 TURN RIGHT TO RICHMOND RD. LEFT TO TRAFFORD ROAD LEFT TO ALEXANDER ROAD. LEFT ALEXANDER ROAD AND RETURN BY THE SAME ROUTE.	
6.1.1.4	ROUTE 4 MOLWENI TO HILLCREST FROM MOLWENI TAXI RANK TURN RIGHT TO INANDA ROAD AND TURN LEFT OLD MAIN ROAD (R103) PROCEED TO A TAXI STOP NEAR BUS TOYOTA AND THEN TURN BACK AT ASHLEY DRIVE TO HILLCREST TAXI RANK AND RETURN TO MOLWENI BY THE SAME ROUTE.	



GAZETTE

REGION: ALL

GAZETTE PRINT DATE :

GAZETTE EXPIRY DATE :

6.1.1.5	<p>ROUTE 5</p> <p>MOLWENI TO WATERFALL</p> <p>FROM MOLWENI TAXI RANK TURN RIGHT TO INANDA RD. AND TURN LEFT TO LINK RD AND THEN TURN RIGHT TO ROCK RD. AND THEN TURN RIGHT TO INANDA RD. AND DRIVE INTO WATERFALL TAXI RANK AND THEN BACK TO MOLWENI TAXI RANK ALONG THE SAME ROUTE.</p>
6.1.1.6	<p>ROUTE 7</p> <p>HILLCREST TO PINETOWN</p> <p>FROM HILLCREST TAXI RANK LEFT INANDA RD. LEFT OLD MAIN RD. TURN LEFT TO M13 AND TURN LEFT TO OLD MAIN ROAD AND THEN TURN RIGHT TO ANDERSON RD. AND INTO ANDERSON RD. TAXI RANK AND RETURN TO HILLCREST TAXI RANK</p>
6.1.1.7	<p>ROUTE 8</p> <p>MOLWENI TO KLOOF</p> <p>FROM MOLWENI TAXI RANK TURN RIGHT TO INANDA RD. AND TURN LEFT TO LINK ROAD AND TURN RIGHT TO BRIDLE RD. AND PROCEED PAST KRANSKLOOF NATURE RESERVE PROCEED ON KLOOF FALLS RD. INTO CHURCH RD. TURN RIGHT OLD MAIN RD. INTO VILLAGE SHOPPING CENTRE AND RETURN</p>
6.1.1.8	<p>ROUTE 6</p> <p>MOLWENI TO DURBAN AND RETURN</p> <p>FROM MOLWENI TAXI RANK TURN RIGHT TO INANDA ROAD. LEFT OLD MAIN ROAD THE NTURN LEFT TO M13 AND LEFT INTO N3 AT PARADISE VALLEY AND PROCEED INTO DURBAN.TURN LEFT INTO BEREA ROAD NORTH,INTO OLD DUTCH ROAD, TURN RIGHT TO MARKET ROAD,RIGHT INTO UNIVERSITY AVENUE, RIGHT TO LANCERS ROAD, RIGHT INTO WILLS ROAD PROCEED INTO THE ALLOCATED TAXI RANK AND RETURN AS FOLLOWS:FROM WILLS ROAD TAXI RANK,RIGHT INTO WARWICK AVENUE/ MARKET ROAD,LEFT INTO WEST STREET, LEFT INTO RUSSEL STREET AND PROCEED DIRECTLY TO THE WESTERN FREEWAY(N3)AND RETURN TO MOLWENI TAXI RANK ALONG THE SAME ROUTE IN THE OPPOSITE DIRECTION.</p>



GAZETTE

REGION: ALL

GAZETTE PRINT DATE :

GAZETTE EXPIRY DATE:

6.1.1.9 ROUTE 7

WYEBANK TO NEW GERMANY -PINETOWN AND RETURN

FROM WYEBANK TAXI RANK TURN LEFT TO HILLTOP ROAD, AND TURN LEFT INTO CRESCENT THEN TURN RIGHT INTO HILLTOP ROAD, TURN RIGHT INTO WYEBANK ROAD, AND TURN LEFT INTO GLAMIS ROAD, THEN CROSS INTO SANDER ROAD AND TURN LEFT INTO CONVENTRY AVENUE AND LEFT INTO SHEPSTONE ROAD, RIGHT INTO BLASE ROAD AND TURN RIGHT INTO CHELSEA AVENUE AND LEFT INTO ESCOM ROAD, LEFT VALLEY VIEW ROAD, RIGHT INTO LENNER ROAD, LEFT INTO FALCON ROAD, RIGHT INTO OTTO VOLEK ROAD, THEN PROCEED ON STAPLETON ROAD, RIGHT INTO OLD MAIN ROAD, RIGHT INTO ESCOM ROAD, LEFT INTO SUFFERT STREET, RIGHT INTO MASON STREET, RIGHT INTO OPPENHEIMER STREET, LEFT INTO DEVON ROAD RIGHT INTO OPPENHEIMER STREET, RIGHT INTO BEVISS ROAD, LEFT INTO CHERRY ROAD, LEFT INTO HENWOOD ROAD AND TURN AROUND ON HENWOOD ROAD TO REJOIN CHERRY ROAD, LEFT INTO CHERRY ROAD, LEFT INTO CROMPTON STREET, RIGHT INTO HALIFAX ROAD TO REJOIN CROMPTON STREET ALONG CROMPTON STREET, RIGHT INTO REJOIN CROMPTON STREET ALONG CROMPTON STREET, RIGHT INTO SCOTT ROAD, LEFT INTO MANORS ROAD, LEFT INTO GLENUGIE ROAD, THEN PROCEED ON MOODIE STREET, RIGHT INTO HILL STREET THEN JOIN ANDERSON ROAD AND RANK AT ANDERSON ROAD TAXI RANK AND RETURN TO WYBANK ALONG THE SAME ROUTE.

6.1.1.1 ROUTE 8

WYEBANK TO PINETOWN AND RETURN

8.1 FROM WYEBANK TAXI RANK TURN LEFT TO CIRCLE DRIVE, PROCEED AND TURN RIGHT TO ORCHID AVENUE AND TURN LEFT INTO DAISY LANE AND TURN RIGHT INTO ALMOND AVENUE AND RIGHT INTO ALOE AVENUE AND LEFT INTO CHERRY ROAD, AND TURN RIGHT INTO CIRCLE DRIVE AND RIGHT INTO WYEBANK ROAD AND TURN RIGHT INTO THUTHUKA DRIVE AND LEFT INTO WYEBANK ROAD, RIGHT INTO UMUNGA ROAD, LEFT UMUNGA ROAD RIGHT MDONI CRESCENT, LEFT UMUNGA ROAD, RIGHT WYBANK ROAD THEN TURN LEFT INTO GLAMIS ROAD AND TURN RIGHT INTO GORDON PIRRIE CRESCENT AND RIGHT INTO GLAMIS ROAD THEN TURN RIGHT INTO BOSSE STREET AND RIGHT INTO BOHMER ROAD CROSS INTO HIGH STREET, TURN RIGHT INTO CAMPBELL ROAD WHICH BECOMES GLENUGIE ROAD AND TURN RIGHT INTO KINGS ROAD AND LEFT INTO ANDERSON ROAD INTO ANDERSON ROAD TAXI RANK AND RETURN BY THE SAME ROUTE TO WYBANK TAXI RANK.

8.2 FROM WYBANK TAXI RANK TURN LEFT INTO UMUNGA ROAD, THEN TURN RIGHT INTO UMDONI CRESCENT AND TURN LEFT INTO UMUNGA ROAD AND LEFT INTO WYBANK ROAD AND RIGHT INTO THUTHUKA DRIVE AND LEFT INTO WYBANK ROAD, THEN LEFT INTO GLAMIS ROAD, TURN RIGHT INTO BOSSE STREET, RIGHT INTO BOHMER ROAD THEN CROSS INTO HIGH STREET AND RIGHT INTO MANORS ROAD AND RIGHT INTO DOONE ROAD, LEFT INTO BEARE DRIVE, CROSS TO JOIN FAIRVIEW CRESCENT AND RIGHT INTO FERNLEIGH ROAD LEFT INTO TYRONE SPY, RIGHT INTO PADFIELD ROAD AND LEFT INTO MANORS ROAD, TURN RIGHT INTO GLENUGIE ROAD AND TURN RIGHT INTO KINGS ROAD AND LEFT INTO ANDERSON ROAD INTO ANDERSON ROAD TAXI RANK AND RETURN BY THE SAME ROUTE TO WYBANK TAXI RANK.

8.3 FROM WYBANK TAXI RANK TURN RIGHT INTO DAHLIA DRIVE, RIGHT INTO ZAMOKUHLE ROAD AND TURN RIGHT INTO ROCK AND TURN RIGHT INTO WYBANK ROAD, RIGHT INTO MARIEVALE DRIVE AND TURN RIGHT INTO KRANTZVIEW ROAD AND TURN LEFT INTO EDWIN SWALES ROAD AND PROCEED INTO KLOOFLANDS ROAD AND LEFT INTO BUCKINGHAM ROAD AND LEFT INTO EMOLWENI ROAD AND RIGHT INTO DAN PIENAAR ROAD, LEFT INTO DOUGLAS ROAD AND TURN LEFT INTO KLOOF FALLS ROAD AND RIGHT INTO IMPANGELE ROAD, TURN LEFT INTO ABELIA ROAD AND RIGHT INTO CHURCH ROAD, PROCEED TO WILLINGDON AVENUE TURN RIGHT INTO PIONEER ROAD, PROCEED INTO OLD MAIN ROAD, AND TURN LEFT INTO VILLAGE ROAD LEFT INTO M13 AND TURN LEFT INTO OLD MAIN ROAD AND RIGHT INTO ANDERSON ROAD INTO ANDERSON TAXI RANK AND RETURN BY THE SAME ROUTE TO WYBANK TAXI RANK.



GAZETTE

REGION: ALL

GAZETTE PRINT DATE :

GAZETTE EXPIRY DATE:

6.1.1.1 1	<p>9. WYEBANK AND WESTMEAD AND RETURN</p> <p>FROM WYBANK TAXI RANK TURN RIGHT INTO FANNIN ROAD, PROCEED TO UMGABABA ROAD AND TURN BACK BY THE SAME ROAD AND TURN RIGHT INTO WYBANK ROAD, PROCEED TO PIONEER ROAD, TURN LEFT INTO M13 AND RIGHT INTO RICHMOND ROAD, TURN RIGHT TO TRAFFORD ROAD, HILLCLIMB ROAD INTO GOODWOOD ROAD, PROCEED TO P.M.C. GROUP AND RETURN BY THE SAME ROUTE AND TURN RIGHT INTO HILLCLIMB ROAD, TURN LEFT INTO SUKUZA ROAD, TURN RIGHT INTO KYLAMI ROAD, TURN LEFT INTO CIRCUIT ROAD AND TURN LEFT INTO MALCOLM ROAD, TURN RIGHT INTO ALBERT ROAD, TURN LEFT INTO WESTMEAD ROAD AND TURN LEFT INTO RICHMOND ROAD, CROSS INTO OLD MAIN ROAD AND TURN RIGHT INTO ANDERSON ROAD INTO ANDERSON ROAD TAXI RANK AND RETURN TO WYBANK ALONG THE SAME ROUTE.</p>
6.1.1.1 2	<p>10. WYEBANK TO DURBAN AND RETURN</p> <p>FROM MOLWENI TAXI RANK PROCEED BY WYBANK ROAD, TURN LEFT INTO GLAMIS ROAD, CROSS TO SANDER ROAD, TURN LEFT INTO CONVENTRY AVENUE, TURN RIGHT INTO SHEPSTONE ROAD, TURN LEFT INTO OLD MAIN ROAD, TURN RIGHT INTO STAPLETON ROAD, LEFT INTO M13 JOIN N3 TOWARDS DURBAN, LEFT INTO BEREA ROAD NORTH, PROCEED TO JOIN OLD DUTCH ROAD, RIGHT INTO MARKET ROAD, RIGHT INTO UNIVERSITY AVENUE, RIGHT INTO LANCERS LANE, RIGHT INTO WILLS ROAD AND RANK AT WILLS ROAD TAXI RANK.</p> <p>RETURN ALONG WARWICK AVENUE/MARKET ROAD, LEFT INTO WEST STREET, LEFT INTO RUSSEL STREET AND PROCEED DIRECTLY INTO WESTERN FREEWAY (N3) AND RETURN TO MOLWENI TAXI RANK ALONG THE SAME ROUTE IN THE OPPOSITE DIRECTION.</p>



legiti-mate

GAZETTE

REGION: ALL

GAZETTE PRINT DATE :

GAZETTE EXPIRY DATE:

1)	APP0038291	GAZETTE NUMBER: LGKZNG123-2015-FEB
2)	DR MTHEMBU ID NO. 7506030326085	
3)	P.O BOX 24687 ISIPHINGO KWAZULU-NATAL 4133	
4)	APPLICANT TYPE : DECEASED TRANSFER	
5)	1 x 15 (SEATED) STANDING CAPACITY IS STILL TO BE ACQUIRED	
6.1.1.1	<p>APPROVED ROUTES M.N.R. UMLAZI WEST TAXI ASSOCIATION ROUTE 1 FROM THE CORNER OF NGQWELE ROAD AND UKHOZI ROAD (UMLAZI STATION) ALONG NGQWELE ROAD, LEFT INTO ROAD NO 804, INTO ZIHLAHLA ROAD, RIGHT INTO UKHOZI ROAD, LEFT INTO MANGOSUTHU HIGHWAY AND PROCEED TO CNR RD 1202 AND MANGOSUTHU HIGHWAY (EZINDONGENI).</p>	
6.1.1.2	<p>ROUTE 2 FROM CORNER NGQWELE ROAD AND UKHOZI ROAD (UMLAZI STATION), ALONG UKHOZI ROAD, LEFT INTO MANGOSUTHU HIGHWAY, AND PROCEED TO CORNER OF ROAD 1202 AND MANGOSUTHU HIGHWAY (EZINDONGENI)</p>	
6.1.1.3	<p>3A. FROM THE CORNER OF NGQWELE ROAD AND UKHOZI ROAD(UMLAZI STATION), ALONG NGQWELE ROAD, RIGHT INTO MANGOSUTHU HIGHWAY, LEFT INTO JOSIAH DLAMINI ROAD, INTO ROAD NO.1102, LEFT INTO ROAD NO.1103, RIGHT INTO MANGOSUTHU HIGHWAY AND PROCEED TO EZINDONGENI.</p>	
6.1.1.4	<p>3B. FROM THE CORNER OF NGQWELE ROAD AND UKHOZI ROAD(UMLAZI STATION), ALONG UKHOZI ROAD, RIGHT INTO MANGOSUTHU HIGHWAY, LEFT INTO JOSIAH DLAMINI ROAD, RIGHT INTO MPEVU ROAD, LEFT INTO ROAD NO.108075 AND RETURN, LEFT INTO MPEVU ROAD, LEFT INTO SCQALABA AVENUE, RIGHT INTO MPEVU ROAD, RIGHT INTO ROAD NO.1002, LEFT INTO ROAD NO.1103, RIGHT INTO MANGOSUTHU HIGHWAY AND PROCEED EZINDONGENI.</p>	



GAZETTE

REGION: ALL

GAZETTE PRINT DATE :

GAZETTE EXPIRY DATE:

6.1.1.5	4. FROM THE CORNER OF NGQWELE ROAD AND UKHOZI ROAD(UMLAZI STATION), ALONG NGQWELE ROAD, INTO ROAD NO.1103, LEFT INTO ROAD NO.1204 AND PROCEED TO EZINDONGENI.
6.1.1.6	5. FROM THE CORNER OF NGQWELE ROAD AND UKHOZI ROAD (UMLAZI STATION), ALONG NGQWELE ROAD, LEFT INTO MANGOSUTHU HIGHWAY, RIGHT INTO ROAD NO.1403, INTO ROAD NO.1203, RIGHT INTO ROAD NO.1204 AND PROCEED TO EZINDONGENI
6.1.1.7	6. FROM CORNER OF NGQWELE ROAD AND UKHOZI ROAD (UMLAZI STATION), ALONG NGQWELE ROAD, LEFT INTO MANGOSUTHU HIGHWAY, RIGHT INTO ROAD NO.1204, LEFT INTO ROAD NO.1203, INTO ROAD NO.1403, LEFT INTO PHILA NDWANDWE ROAD, LEFT INTO MANGOSUTHU HIGHWAY AND PROCEED TO EZINDONGENI.
6.1.1.8	8. FROM THE CORNER OF NGQWELE ROAD AND UKHOZI ROAD (UMLAZI STATION), ALONG NGQWELE ROAD, INTO ROAD NO.1103, RIGHT INTO MABHUDU ROAD, LEFT INTO MQANGALA ROAD, RIGHT INTO MAPHUTHA ROAD, AND RETURN ALONG MAPHUTHA ROAD, LEFT INTO MQANGALA ROAD, RIGHT INTO MAPHUTHA ROAD, AND RETURN ALONG MAPHUTHA ROAD, LEFT INTO MQANGALA ROAD, RIGHT INTO MABHUDA ROAD, RIGHT INTO ROAD NO.1103, LEFT INTO ROAD NO.1204 AND PROCEED TO EZINDONGENI.



GAZETTE

REGION: ALL

GAZETTE PRINT DATE :

GAZETTE EXPIRY DATE:

6.1.1.9	9. FROM CORNER OF NGQWELE ROAD AND UKHOZI ROAD (UMLAZI STATION), ALONG NGQWELE ROAD, LEFT INTO MANGOSUTHU HIGHWAY, LEFT INTO ROAD NO. 403, RIGHT INTO VENI YENI ROAD, RIGHT INTO SOLOMON MAHLANGU ROAD, LEFT INTO MANGOSUTHU HIGHWAY.
6.1.1.1 0	<p>FROM ALL THE ROUTES (1-9) ABOVE INTO MANGOSUTHU HIGHWAY THEN:</p> <p>(A) EMALWENI LEFT INTO ROAD NO. 2003 AND PROCEED TO EMALWENI AND RETURN TO UMLAZI STATION ALONG ANY OF THE ROUTES ABOVE.</p> <p>(B) UMSHIYENI HOSPITAL LEFT INTO ROAD LEADING TO UMSHIYENI HOSPITAL DROPPING OFF AND PICKING UP PASSENGERS AND RETURN TO UMLAZI STATION ALONG ANY OF THE ROUTES.</p> <p>(C) EZIMBUZINI TAXI RANK: RIGHT INTO VENI YENI ROAD, INTO ROAD NO 12, INTO OLD SOUTH COAST ROAD, TO REUNION STATION TO DROP OFF PASSENGERS AND RETURN ALONG OLD SOUTH COAST ROAD, INTO ROAD NO 12 AND PROCEED TO EZIMBUZINI TAXI RANK. RETURN: FROM EZIMBUZINI TAXI RANK, INTO ROAD NO 12 INTO VENI YENI, MANGOSUTHU HIGHWAY AND PROCEED ALONG ANY ROUTES (1-9) ABOVE.</p>
6.1.1.1 1	<p>D. UMLAZI TO DURBAN</p> <p>(I) PINE STREET NORTH TAXI RANK INTO THE M4, RIGHT INTO WEST STREET, FIELD STREET, PINE STREET</p> <p>(II) UNIVERSITY AVENUE TAXI RANK INTO M4, LEFT INTO MOORE ROAD, WARWICK AVENUE, ALICE STREET, SOLDIERS WAY, PINE STREET, RUSSELL STREET, LEOPOLD ROAD, MARKET ROAD, SERVICE ROAD, UNIVERSITY AVENUE TAXI RANK</p> <p>(III) POINT ROAD INTO WEST STREET, RIGHT INTO POINT ROAD, WATERFRONT, RETURN ALONG POINT ROAD, INTO SHEPSTONE STREET, BAY TERRACE, STANGER STREET, PINE STREET TO UNIVERSITY AVENUE OR PINE STREET.</p> <p>(IV) DALTON TAXI RANK: M4 (SOUTHERN FREEWAY), LEFT EDWIN SWALES OFF -RAMP, RIGHT INTO SOUTH COAST ROAD, INTO EDWIN SWALES VC DRIVE, INTO UMBILO ROAD, GALE STREET, MOORE ROAD, RIGHT INTO SYDNEY ROAD/ WILLIAMS ROAD TO DALTON TAXI RANK. ALTERNATIVELY SOUTH COAST ROAD, WISELY ROAD, MAYDON ROAD, LEFT INTO MOORE ROAD, INTO WILLIAMS ROAD/SYDNEY ROAD, INTO DALTON ROAD TAXI RANK.</p> <p>(V) CLAIRWOOD</p> <p>(A) CLAIRWOOD VIA MONTCLAIR - MANGOSUTHU HIGHWAY, LEFT OLD SOUTH COAST ROAD, LEFT INTO PENDLEBURY ROAD, RIGHT INTO LEICESTER ROAD, LEFT INTO KENYON HOWDEN ROAD, RIGHT INTO MONTCLAIR ROAD, RIGHT INTO WOOD ROAD, INTO ROLAND CHAPMAN DRIVE, RIGHT INTO BLAMEY ROAD, RIGHT INTO SOUTH COAST ROAD, MANGOSUTHU HIGHWAY...UMLAZI</p> <p>(B) CLAIRWOOD – MANGOSUTHU HIGHWAY, OLD SOUTH COAST ROAD, SOUTH COAST ROAD, RIGHT INTO SIRDAR ROAD, AND RETURN ALONG SOUTH COAST ROAD, RIGHT INTO MANGOSUTHU HIGHWAY...UMLAZI</p> <p>RESTRICTION : NO PICKING UP OF PASSENGERS WITHIN THE MONTCLAIR AREA FROM ENTERING PENDLEBURY ROAD UNTIL REACHING SOUTH COAST ROAD.</p> <p>(VI) JACOBS:</p>



GAZETTE

REGION: ALL

GAZETTE PRINT DATE :

GAZETTE EXPIRY DATE:

(A). MANGOSUTHU HIGHWAY, M4 (SOUTHERN FREEWAY), HIMALAYAS ROAD OFF-RAMP, RIGHT INTO DURANTA ROAD, LEFT INTO LANSDOWNE ROAD, RIGHT INTO LERWICK ROAD, LEFT INTO CHAMBERLAIN ROAD, LEFT INTO BLUFF ROAD, LEFT INTO SOUTH COAST ROAD OR RETURN ALONG SOME ROUTE TO UMLAZI.

(B). JACOBS VIA WERNA- MANGOSUTHU HIGHWAY, SOUTH COAST ROAD, RIGHT INTO HIMALAYAS ROAD, CONTINUE ALONG HIMALAYAS ROAD AND CONTINUE AS PER ROUTE (A) ABOVE.

(VII) BLUFF:

MANGOSUTHU HIGHWAY, M4 (SOUTHERN FREEWAY), HIMALAYAS OFF-RAMP INTO SERVICES ROAD, RIGHT INTO DURANTA ROAD, LEFT INTO TARA ROAD, INTO GRAYS INN ROAD, AND PROCEED RIGHT INTO TARA ROAD, INTO RICHARSON ROAD, INTO WESELY ROAD LEFT INTO LIGHTHOUSE ROAD, LEFT INTO BLUFF ROAD (M16), AND PROCEED TO SOUTH COAST ROAD LEFT INTO SOUTH COAST ROAD, RIGHT INTO MANGOSUTHU HIGHWAY AND PROCEED TO STARTING POINT AS PER THE FORWARD ROUTE IN REVERSE.

CONDITIONS: NO PICKING UP OF PASSENGERS ALONG THE ROUTE OTHER THAN THOSE DESTINED FOR UMLAZI

(VIII) SPRINGFIELD PARK:

FROM EZINDONGENI AS REFERRED TO IN ROUTE 1 TO 9 PROCEED FROM MANGOSUTHU HIGHWAY INTO AND ALONG N2, RIGHT INTO INANDA ROAD (M21) TO SPRINGFIELD INDUSTRIAL AREA, DROPPING OFF PASSENGERS AND PICKING UP AT DESIGNATED TAXI STOPS AND TURN LEFT INTO SEACOW LAKE ROAD AND RETURN ALONG SEACOW LAKE ROAD TO INANDA ROAD (M21) AT ROCHDALE PARK INTERSECTION, TURN RIGHT INTO INANDA ROAD, LEFT ONTO N2 AND RETURN TO UMLAZI ALONG THE SAME ROUTE IN REVERSE.

CONDITIONS: NO PASSENGERS MAY BE PICKED UP AT SPRINGFIELD PARK OR ALONG INANDA ROAD AND SEA COW LAKE ROAD, OTHER THAN THOSE DESTINED FOR UMLAZI

6.1.1.1
2

11. PINETOWN

11.1- VIA NEW GERMANY

MANGOSUTHU HIGHWAY, N2 FREEWAY, N3(WESTERN FREEWAY), M13, LEFT INTO EDEN ROAD, OFF-RAMP RIGHT INTO STAPLETON ROAD, LEFT INTO OLD MAIN ROAD, RIGHT INTO OESKIM ROAD, LEFT INTO SHEPSTONE ROAD, RIGHT INTO CROMPTON STREET, RIGHT INTO HILL STREET AND PROCEED TO TAXI RANK

11.2- OLD MAIN ROAD

MANGOSUTHU HIGHWAY, N2 FREEWAY, N3 WESTERN FREEWAY, M13 LEFT INTO EDEN ROAD, OFF-RAMP RIGHT INTO STAPLETON ROAD, LEFT INTO OLD MAIN ROAD, LEFT INTO CROMPTON STREET, RIGHT INTO HILL STREET AND PROCEED TO TAXI RANK.

11.3- WESTMEAD

MANGOSUTHU HIGHWAY, N2 FREEWAY, N3 WESTERN FREEWAY, RIGHT INTO RICHMOND ROAD, LEFT INTO WESTMEAD ROAD, RIGHT INTO ALBERT ROAD, LEFT INTO ALEXANDER ROAD, LEFT INTO TRAFFORD ROAD, RIGHT INTO GILLITS ROAD, LEFT INTO RICHMOND ROAD, INTO OLD MAIN ROAD, RIGHT INTO CROMPTON STREET, RIGHT INTO HILL STREET AND PROCEED TO THE TAXI RANK



legiti-mate

GAZETTE

REGION: ALL

GAZETTE PRINT DATE

GAZETTE EXPIRY DATE

6.1.1.1 3	<p>ROUTE 10A(IV)DALTON TAXI RANK M4(SOUTHERN FREEWAY), LEFT EDWIN SWALES OFF-RAMP, RIGHT INTO SOUTH COAST ROAD, INTO EDWIN SWALES VC DRIVE, INTO UMBILO ROAD, GALE STREET, MOORE ROAD, RIGHT INTO SYDNEY ROAD / WILLIAMS ROAD TO DALTON TAXI RANK. ALTERNATIVELY SOUTH COAST ROAD, WESLEY ROAD, MAYDON ROAD, LEFT INTO MOORE ROAD, INTO WILLIAMS ROAD / SYDNEY ROAD, INTO DALTON TAXI RANK.</p> <p>(V) CLAIRWOOD: (A) CLAIRWOOD VIA MONTCLAIR - MANGOSUTHU HIGHWAY, LEFT OLD SOUTH COAST, LEFT INTO PENDLEBURY ROAD, RIGHT INTO LEISCETER ROAD, LEFT INTO KENYON HOWDEN ROAD, RIGHT INTO MONTCLAIR ROAD, RIGHT INTO WOOD ROAD, INTO ROLAND CHAPMAN DRIVE, RIGHT INTO BLAMEY ROAD, RIGHT INTO SOUTH COAST ROAD, MANGOSUTHU HIGHWAY....UMLAZI</p> <p>(B) CLAIRWOOD MANGOSUTHU HIGHWAY, OLD SOUTH COAST ROAD, SOUTH COAST ROAD, RIGHT INTO SIRDAR ROAD, AND RETURN ALONG SOUTH COAST ROAD, RIGHT INTO MANGOSUTHU HIGHWAY....UMLAZI.</p> <p>RESTRICTION : NO PICKING UP OF PASSENGERS WITHIN THE MONTCLAIR ARE FROM ENTERING PENDLEBURY ROAD UNTIL REACHING SOUTH COAST ROAD.</p> <p>(VII) BLUFF MANGOSUTHU HIGHWAY, M4 (SOUTHERN FREEWAY), HIMALAYAS OFF- RAMP INTO SERVICES ROAD RIGHT INTO DURANTA ROAD LEFT INTO TARA ROAD INTO GRAYS INN ROAD AND PROCEED RIGHT INTO TARA ROAD, INTO RICHARDSON ROAD INTO WESELEY ROAD LEFT INTO LIGHTHOUSE ROAD LEFT INTO BLUFF ROAD (M16) AND PROCEED TO SOUTH COAST ROAD LEFT INTO SOUTH COAST ROAD RIGHT INTO MANGOSUTHU HIGHWAY AND PROCEED TO STARTING POINT AS PER THE FORWARD ROUTE IN REVERSE.</p> <p>CONDITIONS: NO PICKING UP OF PASSENGERS ALONG THE ROUTE OTHER THAN THOSE DESTINATED FOR UMLAZI.</p>
6.1.1.1 4	<p>ROUTE 10B FROM ALL THE ROUTES (1 – 9) ABOVE INTO MANGOSUTHU HIGHWAY THEN:</p> <p>10. (A.) EMAWELENI: LEFT INTO ROAD NO. 2003 AND PROCEED TO EMAWELENI AND RETURN TO UMLAZI STATION ALONG ANY OF THE ROUTES ABOVE.</p> <p>10. (B.) UMSHIYENI HOSPITAL: LEFT INTO A ROAD LEADING TO UMSHIYENI HOSPITAL DROPPING OFF AND PICKING UP PASSENGERS AND RETURN TO UMLAZI STATION ALONG ANY OF THE ROUTES ABOVE.</p> <p>10. (C.) EZIMBUZINI TAXI RANK: RIGHT INTO VENI YENI ROAD, INTO ROAD NO. 12, INTO OLD SOUTH COAST ROAD, TO REUNION STATION TO DROP OFF PASSENGERS AND RETURN ALONG OLD SOUTH COAST ROAD, INTO ROAD NO. 12 AND PROCEED TO EZIMBUZINI TAXI RANK. RETURN – FROM EZIMBUZINI TAXI RANK, INTO ROAD NO. 12 INTO VENI YENI, MANGOSUTHU HIGHWAY AND PROCEED ALONG ANY OF ROUTES (1-9) ABOVE.</p> <p>10 (D.) UMLAZI TO DURBAN: (I) PINE STREET NORTH TAXI RANK: INTO THE M4, RIGHT INTO WEST STREET, FIELD STREET, PINE STREET</p> <p>(II) UNIVERSITY AVENUE TAXI RANK: INTO M4, LEFT INTO MOORE ROAD, WARWICK AVENUE, ALICE STREET, RIGHT INTO GREY STREET, PINE, RUSSEL, LEOPOLD ROAD, MARKET, SERVICE ROAD, UNIVERSITY AVENUE T/R.</p> <p>(III) POINT ROAD: WEST STREET, RIGHT INTO POINT ROAD, RIGHT INTO BAY TERRACE, RIGHT INTO SHEPSTONE STREET, LEFT INTO PINE STREET TO PINE STREET OR UNIVERSITY AVENUE TAXI RANK.</p>



GAZETTE

REGION: ALL

GAZETTE PRINT DATE

GAZETTE EXPIRY DATE

(IV) DALTON TAXI RANK: M4 (SOUTHERN FREEWAY), LEFT EDWIN SWALES OFF-RAMP, RIGHT INTO SOUTH COAST ROAD, INTO EDWIN SWALES VC DRIVE, INTO UMBILO ROAD, GALE STREET, MOORE ROAD, RIGHT INTO SYDNEY ROAD / WILLIAMS ROAD TO DALTON TAXI RANK. ALTERNATIVELY SOUTH COAST ROAD, WISELY ROAD, MAYDON ROAD, LEFT INTO MOORE ROAD, INTO WILLIAMS ROAD / SYDNEY ROAD, INTO DALTON ROAD TAXI RANK.

(V) CLAIRWOOD:

(A) CLAIRWOOD VIA MONTCLAIR – MANGOSUTHU HIGHWAY, LEFT OLD SOUTH COAST ROAD, LEFT INTO PENDLEBURY ROAD, RIGHT INTO LEISCETER ROAD, LEFT INTO KENYON HOWDEN ROAD, RIGHT INTO MONTCLAIR ROAD, RIGHT INTO WOOD ROAD, INTO ROLAND CHAPMAN DRIVE, RIGHT INTO BLAMEY ROAD, RIGHT INTO SOUTH COAST ROAD, MANGOSUTHU HIGHWAY.... UMLAZI.

(B) CLAIRWOOD – MANGOSUTHU HIGHWAY, OLD SOUTH COAST ROAD, SOUTH COAST ROAD, RIGHT INTO SIRDAR ROAD, AND RETURN ALONG SOUTH COAST ROAD, RIGHT INTO MANGOSUTHU HIGHWAY...UMLAZI

RESTRICTION : NO PICKING UP OF PASSENGERS WITHIN THE MONTCLAIR AREA FROM ENTERING PENDLEBURY ROAD UNTIL REACHING SOUTH COAST ROAD.

(VI) JACOBS:

(A). MANGOSUTHU HIGHWAY, M4 (SOUTHERN FREEWAY), HIMALAYAS ROAD OFF-RAMP, RIGHT INTO DURANTA ROAD, LEFT INTO LANSDOWNE ROAD, RIGHT INTO LERWICK ROAD, LEFT INTO CHAMBERLAIN ROAD, LEFT INTO BLUFF ROAD, LEFT INTO SOUTH COAST ROAD OR RETURN ALONG SOME ROUTE TO UMLAZI.

(B). JACOBS VIA WERNA- MANGOSUTHU HIGHWAY, SOUTH COAST ROAD, RIGHT INTO HIMALAYAS ROAD, CONTINUE ALONG HIMALAYAS ROAD AND CONTINUE AS PER ROUTE (A) ABOVE.

(VII) BLUFF:

MANGOSUTHU HIGHWAY, M4 (SOUTHERN FREEWAY), HIMALAYAS OFF-RAMP INTO SERVICES ROAD, RIGHT INTO DURANTA ROAD, LEFT INTO TARA ROAD, INTO GRAYS INN ROAD, AND PROCEED RIGHT INTO TARA ROAD, INTO RICHARSON ROAD, INTO WESELY ROAD LEFT INTO LIGHTHOUSE ROAD, LEFT INTO BLUFF ROAD (M16), AND PROCEED TO SOUTH COAST ROAD LEFT INTO SOUTH COAST ROAD, RIGHT INTO MANGOSUTHU HIGHWAY AND PROCEED TO STARTING POINT AS PER THE FORWARD ROUTE IN REVERSE.

CONDITIONS: NO PICKING UP OF PASSENGERS ALONG THE ROUTE OTHER THAN THOSE DESTINED FOR UMLAZI

6.1.1.1
5

ROUTE 0 CHARTER SERVICE

CHARTER SERVICE FROM APPROVED TAXI RANK IN UMLAZI (M.N.R. UMLAZI WEST) TO POINTS WITHIN THE PROVINCE OF KWAZULU-NATAL ONLY. NO PICKING UP OR SETTING DOWN OF PASSENGERS EN ROUTE.



GAZETTE

REGION: ALL

GAZETTE PRINT DATE :

GAZETTE EXPIRY DATE:

1) APP0038298	GAZETTE NUMBER: LGKZNG123-2015-FEB
2) YM GOVENDER ID NO. 7203045115089	
3) P.O BOX 326 UMKOMAAS KWAZULU-NATAL 4170	
4) APPLICANT TYPE : NORMAL TRANSFER	
5) 1 x 13 (SEATED) STANDING CAPACITY IS STILL TO BE ACQUIRED	
6.1.1.1	<p>UMKOMAAS TO UMZINTO</p> <p>DEPART FROM UMKOMAAS TAXI RANK SITUATED ON CORNER OF PATTERSON STREET AND BARROW STREET, TURN LEFT ONTO REYNOLDS STREET. TURN LEFT ONTO MOODIE STREET, TURN RIGHT ONTO RONALD NORRIS DRIVE. TURN LEFT ONTO R102 DROP OFF AND PICK UP POINT ON R102 IS CLANSTALL CARAVAN PARK 2ST DROP OFF AND PICK UP POINT ON R102 IS CROCWORLD. DROP OFF AT RENISHAW STATION ON R102 TURN LEFT ONTO SCOTTBURGH-AIRTH ROAD, DROP OFF AT TAXI RANK ON AIRTH ROAD. TURN AROUND AND REJOIN R102 DROP OFF AT GJ CROOKES HOSPITAL DROP OFF AT INTERSECTION OF R102 AND MARGATE AVENUE, TURN LEFT ONTO R612. DROP OFF AT RAILWAY STATION- PARK RYNIE TURN AROUND AND REJOIN R612 TO UMZINTO. DROP OFF AT UMZINTO TAXI RANK TURN AROUND AND REJOIN R612 THEN R102 TO G.J. CROOKES HOSPITAL RANK, AT HOSPITAL AND LOAD TO UMKOMAAS RETURN TO UMKOMAAS RANK VIA R102, ROLAND NORRIS DRIVE, MOODIE STREET, REYNOLD STREET AND BARROW STREET.</p>
6.1.1.2	<p>UMKOMAAS TO AMAHLONGWA</p> <p>DEPART FROM UMKOMAAS TAXI RANK SITUATED ON THE INTERSECTION OF PATERSON AND BARROW STREET PROCEED WEST ON MCLEAN STREET. DROP OFF AND PICK UP OPPOSITE FONTANA FACTORY, DROP OFF AND PICK UP AT NAIDOOVILLE TOWNSHIP, DROP OFF AND PICK UP AT ASHFIELD SHOPPING CENTRE. DROP OFF AND PICK UP AT HIGHWAY PANELBEATERS, DROP OFF AND PICK UP AT ROSENEATH HEIGHTS. TURN RIGHT AT AT ROSENEATH T JUNCTION, DROP OFF AND PICK UP AT GARDENIA STREET. DROP OFF AND PICK UP AT ALLYS GARAGE ON CALENDULA AVENUE. TURN AROUND AND PROCEED SOUTH ON OLD MAIN ROAD TO AMAHLONGWA, DROP OFF AND PICK UP AT UMKOMAAS SECONDARY SCHOOL. DROP OFF AND PICK UP AT ARENA FACTORY, DROP OFF AND PICK UP AT GUWAYETHU'S STOP. DROP OFF AND PICK UP AT WILLOW GLEN STORE, DROP PFF AND PICK UP AT CULU'S STOP. DROP OFF AND PICK UP AT NOBANTU, DROP OFF AND PICK UP AT MTOMBENI. DROP OFF AND PICK UP AT RANK AT SIBIYA'S STORE, TURN AROUND AND RETURN TO UMKOMAAS TAXI RANK VIA ROSENEATH AND CRAIGIEBURN PICKING AND DROPPING AT ALL OF THE STOPS ON THE JOURNEY.</p>
6.1.1.3	<p>UMKOMAAS TO HULL VALLEY</p> <p>DEPART FROM UMKOMAAS TAXI RANK SITUATED ON THE CORNER OF PATTERSON AND BARROW STREET AND DRIVE WEST ON MCLEAN STREET. TURN RIGHT ON CALENDULA AVENUE, DROP OFF AND PICK UP AT MOODLEY SPAR, DROP OFF AND PICK UP AT MUNICIPAL OFFICES. DROP OFF AND PICK UP AT ALLYS GARAGE, DROP OFF AND PICK UP AT NEW HAVEN, DROP OFF AND PICK UP AT MIDNIGHT CAFÉ. TURN AROUND AND PROCEED TO SANTA ROSA TOWNSHIP, TURN RIGHT ONTO NEWTANIA ROAD. TURN RIGHT ONTO SALEX ROAD, TURN RIGHT ONTO IBIZA ROAD. RANK AT INTERSECTION OF IBOZA AND NETTLE ROAD, RETURN TO UMKOMAAS TAXI RANK PICKING AND DROPPING AT ALL THE STOPS ON THE FORWARD JOURNEY.</p>



GAZETTE

REGION: ALL

GAZETTE PRINT DATE :

GAZETTE EXPIRY DATE:

1) APP0038181		GAZETTE NUMBER: LGKZNG124-2015-FEB
2) LM SITHOLE ID NO. 4810100730082		
3) P O BOX 12374 HILLCREST 3650		
4) APPLICANT TYPE : DECEASED TRANSFER		
5) 1 x 15 (SEATED) STANDING CAPACITY IS STILL TO BE ACQUIRED		
6.1.1.1	<p>APPROVED ROUTES NQETHO TAXI OWNERS ASSOCIATION</p> <p>ROUTE 1: 1. NQETHO/ KWANGCOLOSI TAXI RANK TO PINETOWN</p> <p>FROM NGWELE ROAD BECOMING FISCHER ROAD, THEN TURN RIGHT TO INANDA ROAD TOWARDS HILLCREST TAXI RANK AND DROP, TURN LEFT TO R103 OLD MAIN ROAD, LEFT INTO M13 PASS EMBERTON, GILLITTS, MAYTIME, KLOOF, LEFT INTO OLD MAIN ROAD, TURN RIGHT TO ANDERSON ROAD TAXI RANK PINETOWN AND RETURN ALONG THE SAME ROUTE IN REVRSE.</p>	
6.1.1.2	<p>ROUTE 2: 2. NQETHO / KWANGCOLOSI TAXI RANK TO WATERFALL</p> <p>FROM NGWELE ROAD BECOMING FISHER ROAD, TURN RIGHT INTO BRAKENHILL ROAD PICK AND DROP, TURN RIGHT AGAIN INTO INANDA ROAD TO WATERFALL TAXI RANK ON INANDA ROAD, DROP AND PICK UP, AND RETURN ALONG THE SAME ROUTE IN REVERSE.</p>	
6.1.1.3	<p>ROUTE 3. TWIN TO PINETOWN</p> <p>FROM TWIN ROAD BECOMING FISCHER ROAD, THEN TURN RIGHT TO INANDA ROAD TOWARDS HILLCREST TAXI RANK AND DROP, TURN LEFT TO R103 OLD MAIN ROAD, LEFT INTO M13 PASS EMBERTON, GILLITTS, MAYTIME, KLOOF, LEFT INTO OLD MAIN ROAD, TURN RIGHT TO ANDERSON ROAD TAXI RANK PINETOWN AND RETURN ALONG THE SAME ROUTE IN REVERSE.</p>	
6.1.1.4	<p>ROUTE 4. KWANGCOLOSI TO DURBAN</p> <p>FROM NGWELE ROAD TAXI RANK BECOMING FISHER ROAD, THEN TURN RIGHT TO INANDA ROAD TOWARDS HILLCREST TAXI RANK AND DROP, TURN LEFT TO R103 OLD MAIN ROAD, LEFT INTO M13, LEFT INTO N3, LEFT INTO SPINE ROAD, DROP OFF ONLY AT CALTEX GARAGE OPPOSITE PAVILLION SHOPPING CENTRE, BACK INTO N3, LEFT INTO BEREA ROAD NORTH, INTO OLD DUTCH ROAD DROP AND PICK UP, AND RETURN ALONG THE SAME ROUTE IN RESERVE.</p> <p>CONDITION/RESTRICTION:-RANK PERMITS FOR THE ABOVE ROUTE TO BE SUBMITTED BY EACH MEMBER.</p>	



legiti-mate

GAZETTE

REGION: ALL

GAZETTE PRINT DATE :

GAZETTE EXPIRY DATE

6.1.1.5	<p>ROUTE 5 KWANGCOLOSI/NQETHO TO DURBAN FROM NGWELE ROAD TAXI RANK BECOMING FISCHER ROAD, THEN TURN RIGHT TO INANDA ROAD TOWARDS HILLCREST TAXI RANK AND DROP, TURN LEFT TO R103 OLD MAIN LEFT INTO M13, LEFT INTO N3, LEFT INTO SPINE ROAD, DROP OFF ONLY AT CALTEX GARAGE OPPOSITE PAVILLION SHOPPING CENTRE, BACK INTO N3, LEFT INTO BEREA ROAD NORTH, INTO OLD DUTCH ROAD, DROP AND PICK UP, AND RETURN ALONG THE SAME ROUTE IN RESERVE. CONDITION/RESTRICTION:-RANK PERMITS FOR THE ABOVE ROUTE TO BE SUBMITTED BY EACH MEMBER.</p>
6.1.1.6	<p>ROUTE 6 KWANGCOLOSI TO DURBAN VIA INANDA FROM NGWELE ROAD TAXI RANK, INTO P259, RIGHT INTO P100, RIGHT INTO P93, LEFT INTO P93/M25, INTO NORTH COAST, JOINING UMGENI ROAD, INTO OLD DUTCH ROAD, DROP AND PICK UP, AND RETURN ALONG THE SAME ROUTE IN RESERVE. CONDITION/RESTRICTION:-RANK PERMITS FOR THE ABOVE ROUTE TO BE SUBMITTED BY EACH MEMBER.</p>
6.1.1.7	<p>ROUTE 7 HILLCREST TO PIETERMARITZBURG FROM HILLCREST TAXI RANK TURN TO N3 R103 TO LEFT MPUMALANGA ROAD THEN TURN RIGHT INCHANGA ROAD TO JOIN OLD MAIN REDMOR CATORIDGE TURN TO N3 TO PIETERMARITZBURG AND RETURN . CONDITION / RESTRICTION: RANK PERMITS FOR THE ABOVE ROUTE TO BE SUBMITTED BY EACH MEMBER</p>



GAZETTE

REGION: ALL

GAZETTE PRINT DATE

GAZETTE EXPIRY DATE

1)	APP0038192	GAZETTE NUMBER: LGKZNG124-2015-FEB
2)	LP NGCOBO ID NO. 7004200396088	
3)	234 NEWCENTRE NEWLANDS WEST 4037	
4)	APPLICANT TYPE : DECEASED TRANSFER	
5)	1 x 15 (SEATED) STANDING CAPACITY IS STILL TO BE ACQUIRED	
6.1.1.1	<p>ROUTE 1 NEWLANDS WEST TO DURBAN FROM NEWLANDS WEST/WESTRIDGE(NEWLANDS WEST)TO DURBAN TO ALL THE ROUTES WITHIN THE NEWLANDS WEST AREA INTO NEWLANDS WEST DRIVE RGHT INTO INANDA ROAD (M21)AND ALONG ANY OF THE FOLLOWING ROUTES: I.RIGHT INTO THE N2 LEFT INTO UMGENI ROAD,RIGHT INTO ALPINE ROAD INTO BRICKFIELD ROAD LEFT INTO RAMSAY AVENUE,INTO BEREA ROAD NORTH INTO OLD DUTCH ROAD INTO ALICE STREET AND PROCEED TO RANK NO.69 ON ALICE STREET OR ALONG ALICE STREET RIGHT INTO SOLDIERS WAY,RIGHT INTO PINE STREET,RIGHT INTO FIELD STREET AND PROCEED TO THE TAXI STOP ON FIELD STREET. (RESTRICTED FROM PICKING UP ON FORWARD LEG BETWEEN ALPINE ROAD AND BRICKFIELD ROAD) (RE RESTRICTED FROM SETTING DOWN ON RETURN LEG BETWEEN ALPINE AND BRICKFIELD ROAD) II.RIGHT INTO THE N2 LEFT INTO UMGENI ROAD (M19)OR ALONG INANDA ROAD,INTO SEA COW ROAD,RIGHT INTO NORTH COAST ROAD,INTO UMGENI ROAD,SOLDIERS WAY,RIGHT INTO PINE STREET,RIGHT INTO FIELD STREET,AND PROCEED TO THE TAXI STOP ON FIELD STREET OR PROCEED ALONG FIELD STREET, LEFT INTO QUEEN STREET,RIGHT INTO RUSSEL STREET,RIGHT INTO ALICE STREET AND PROCEED TO RANK NO.69 ON ALICE STREET. (RESTRICTED FROM PICKING UP ON FORWARD LEG ALONG UMGENI ROAD) (RE RESTRICTED FROM SETTING DOWN ON RETURN LEG ALONG UMGENI ROAD)</p>	
6.1.1.2	<p>RETURN JOURNEY: DURBAN TO NEWLANDS: III.FROM RANK NO.69 ALICE STREET,RIGHT INTO SOLDIERS WAY,RIGHT INTO LEOPOLD STREET,INTO CANONGATE ROAD,INTO THE N3,INTO THE N2,LEFT INTO THE M19 OFF RAMP.LEFT INTO INANDA ROAD,LEFT INTO NEWLANDS WEST DRIVE OR BRIARDALE DRIVE AND CONTINUE ALONG ANY OF THE NEWLANDS WEST ROUTE TO NEWLANDS/WESTRIDGE. ALTERNATIVE IV.FROM THE TAXI STOP ON FIELD SREET.ALONG FIELD STREET,LEFT INTO LEOPOND STREET,INTO CANONGATE ROAD, INTO THE N3INTO THE N2LEFT INTO THE M19 OFF RAMP LEFT INTO INANDA ROAD,LEFT INTO NEWLANDS WEST DRIVE OR BRIARDALE DRIVE AND CONTINUE ALONG ANY OF THE NEWLANDS WEST ROUTES TO NEWLANDS/WESTRIDGE. 1.4. ALTERNATIVELY FROM THE TAXI STOP ON FIELD STREET, ALONG FIELD STREET LEFT INTO LEOPOLD STREET, INTO CANONGATE ROAD, INTO N3, INTO N2, LEFT INTO THE M19 OFF – RAMP, LEFT INTO INANDA ROAD, LEFT INTO NEWLANDS WEST DRIVE. OR 1.4.1. BRIARDALE DRIVE AND CONTINUE ALONG ANY OF THE NEWLANDS WEST ROUTES TO NEWLANDS WEST /WESTRIDGE. ALTERNATIVELY 1.5.FROM THE TAXI STOP ON FIELD STREET, ALONG FIELD STREET INTO ALBERT STREET, INTO UMGENI ROAD INTO NORTH COAST ROAD [INTO UMGENI ROAD (M19), RIGHT INTO THE N2 OFF – RAMP OR 1.5.1.INTO NORTH COAST ROAD, RIGHT INTO SEA COW LAKE ROAD, INTO INANDA ROAD AND PROCEED AS IN (1.3).</p>	



GAZETTE

REGION: ALL

GAZETTE PRINT DATE :

GAZETTE EXPIRY DATE

6.1.1.3	<p>ROUTE 2 1.FROM NEWLANDS WEST (CASTLEHILL AREA)/MILARINA DRIVE,VIA NEWLANDS WEST PARK REHABILITATION CENTRE(KHULULA HOUSING PROJECT),INTO BRIARDALE DRIVE,ALONG BRIARDALE DRIVE,RIGHT INTO INANDA ROAD,RIGHT INTO THE N2,INTO N3,INTO BEREA ROAD NORTH,INTO OLD DUTCH ROAD,INTO ALICE STREET AND PROCEED TO RANK NO.69 ON ALICE STREET.</p>
6.1.1.4	<p>ROUTE 3. FROM NEWLANDS WEST "B5",INTO CASTLEHILL DRIVE,LEFT INTO HILLDALE DRIVE,RIGHT INTO BRIARDALE DRIVE,RIGHT INTO INANDA ROAD,RIGHT INTO THE N2,ALONG INTO THE N3,ALONG THE N3 INTO BEREA NORTH,INTO OLD DUTCH ROAD,INTO ALICE STREET,AND PROCEED TO RANK NO.69 ON ALICE STREET.</p>



GAZETTE

REGION: ALL

GAZETTE PRINT DATE :

GAZETTE EXPIRY DATE:

<p>1) APP0038188</p> <p>2) LP NGCOBO ID NO. 7004200396088</p> <p>3) 234 NEWCENTRE NEWLANDS WEST 4037</p> <p>4) APPLICANT TYPE : DECEASED TRANSFER</p> <p>5) 1 x 15 (SEATED) STANDING CAPACITY IS STILL TO BE ACQUIRED</p>	<p>GAZETTE NUMBER: LGKZNG125-2015-FEB</p>
<p>6.1.1.1</p>	<p>ROUTE 1 NEWLANDS WEST TO DURBAN FROM NEWLANDS WEST/WESTRIDGE(NEWLANDS WEST)TO DURBAN TO ALL THE ROUTES WITHIN THE NEWLANDS WEST AREA INTO NEWLANDS WEST DRIVE RIGHT INTO INANDA ROAD (M21)AND ALONG ANY OF THE FOLLOWING ROUTES: I.RIGHT INTO THE N2 LEFT INTO UMGENI ROAD,RIGHT INTO ALPINE ROAD INTO BRICKFIELD ROAD LEFT INTO RAMSAY AVENUE,INTO BEREA ROAD NORTH INTO OLD DUTCH ROAD INTO ALICE STREET AND PROCEED TO RANK NO.69 ON ALICE STREET OR ALONG ALICE STREET RIGHT INTO SOLDIERS WAY,RIGHT INTO PINE STREET,RIGHT INTO FIELD STREET AND PROCEED TO THE TAXI STOP ON FIELD STREET. (RESTRICTED FROM PICKING UP ON FORWARD LEG BETWEEN ALPINE ROAD AND BRICKFIELD ROAD) (RE RESTRICTED FROM SETTING DOWN ON RETURN LEG BETWEEN ALPINE AND BRICKFIELD ROAD) II.RIGHT INTO THE N2 LEFT INTO UMGENI ROAD (M19)OR ALONG INANDA ROAD,INTO SEA COW ROAD,RIGHT INTO NORTH COAST ROAD,INTO UMGENI ROAD,SOLDIERS WAY,RIGHT INTO PINE STREET,RIGHT INTO FIELD STREET,AND PROCEED TO THE TAXI STOP ON FIELD STREET OR PROCEED ALONG FIELD STREET, LEFT INTO QUEEN STREET,RIGHT INTO RUSSEL STREET,RIGHT INTO ALICE STREET AND PROCEED TO RANK NO.69 ON ALICE STREET. (RESTRICTED FROM PICKING UP ON FORWARD LEG ALONG UMGENI ROAD) (RE RESTRICTED FROM SETTING DOWN ON RETURN LEG ALONG UMGENI ROAD)</p>
<p>6.1.1.2</p>	<p>RETURN JOURNEY: DURBAN TO NEWLANDS: III.FROM RANK NO.69 ALICE STREET,RIGHT INTO SOLDIERS WAY,RIGHT INTO LEOPOLD STREET,INTO CANONGATE ROAD,INTO THE N3,INTO THE N2,LEFT INTO THE M19 OFF RAMP.LEFT INTO INANDA ROAD,LEFT INTO NEWLANDS WEST DRIVE OR BRIARDALE DRIVE AND CONTINUE ALONG ANY OF THE NEWLANDS WEST ROUTE TO NEWLANDS/WESTRIDGE. ALTERNATIVE IV.FROM THE TAXI STOP ON FIELD SREET.ALONG FIELD STREET,LEFT INTO LEOPOND STREET,INTO CANONGATE ROAD, INTO THE N3INTO THE N2LEFT INTO THE M19 OFF RAMP LEFT INTO INANDA ROAD,LEFT INTO NEWLANDS WEST DRIVE OR BRIARDALE DRIVE AND CONTINUE ALONG ANY OF THE NEWLANDS WEST ROUTES TO NEWLANDS/WESTRIDGE. 1.4. ALTERNATIVELY FROM THE TAXI STOP ON FIELD STREET, ALONG FIELD STREET LEFT INTO LEOPOLD STREET, INTO CANONGATE ROAD, INTO N3, INTO N2, LEFT INTO THE M19 OFF – RAMP, LEFT INTO INANDA ROAD, LEFT INTO NEWLANDS WEST DRIVE. OR 1.4.1. BRIARDALE DRIVE AND CONTINUE ALONG ANY OF THE NEWLANDS WEST ROUTES TO NEWLANDS WEST /WESTRIDGE. ALTERNATIVELY 1.5.FROM THE TAXI STOP ON FIELD STREET, ALONG FIELD STREET INTO ALBERT STREET, INTO UMGENI ROAD INTO NORTH COAST ROAD [INTO UMGENI ROAD (M19), RIGHT INTO THE N2 OFF – RAMP OR 1.5.1.INTO NORTH COAST ROAD, RIGHT INTO SEA COW LAKE ROAD, INTO INANDA ROAD AND PROCEED AS IN (1.3).</p>

**GAZETTE**

REGION: ALL

GAZETTE PRINT DATE :

GAZETTE EXPIRY DATE:

6.1.1.3	<p>ROUTE 2</p> <p>1.FROM NEWLANDS WEST (CASTLEHILL AREA)/MILARINA DRIVE,VIA NEWLANDS WEST PARK REHABILITATION CENTRE(KHULULA HOUSING PROJECT),INTO BRIARDALE DRIVE,ALONG BRIARDALE DRIVE,RIGHT INTO INANDA ROAD,RIGHT INTO THE N2,INTO N3,INTO BEREA ROAD NORTH,INTO OLD DUTCH ROAD,INTO ALICE STREET AND PROCEED TO RANK NO.69 ON ALICE STREET.</p>
6.1.1.4	<p>ROUTE 3.</p> <p>FROM NEWLANDS WEST "B5",INTO CASTLEHILL DRIVE,LEFT INTO HILLDALE DRIVE,RIGHT INTO BRIARDALE DRIVE,RIGHT INTO INANDA ROAD,RIGHT INTO THE N2,ALONG INTO THE N3,ALONG THE N3 INTO BEREA NORTH,INTO OLD DUTCH ROAD,INTO ALICE STREET,AND PROCEED TO RANK NO.69 ON ALICE STREET.</p>



legiti-mate

GAZETTE

REGION: ALL

GAZETTE PRINT DATE : 28 APRIL 2015

GAZETTE EXPIRY DATE

- 1) APP0038334 GAZETTE NUMBER: LGKZNG125-2015-FEB
 2) LUNGELANI EUGENE SHAMASE ID NO. 8511125605087
 3) P. O. BOX 256
 CEZA
 3866
 4) APPLICANT TYPE : NORMAL TRANSFER
 5) 1 x 14 (SEATED) STANDING CAPACITY IS STILL TO BE ACQUIRED

6.1.1.1	<p>ROUTE 1. ULUNDI TO EMPANGENI</p> <p>FROM ULUNDI PLAZA TAXI RANK JOIN PRINCESS MAGOGO ROAD AND PROCEED TO KIND DINIZULU HIGHWAY (R66) AND JOIN R34 AND TURN INTO BIYELA STREET TO OK TAXI RANK, OFFLOADING AND LOADING, REJOIN R34 TO MAXWELL OLD TAXI RANK LOAD AND OFF-LOAD. RETURN TO ULUNDI PLAZA TAXI RANK USING THE SAME ROUTE.</p>
6.1.1.2	<p>ROUTE 2. ULUNDI TO MELMOTH</p> <p>FROM ULUNDI PLAZA TAXI RANK JOIN PRINCESS MAGOGO ROAD AND PROCEED TO KIND DINIZULU HIGHWAY (R66) AND JOIN R34, TURN LEFT TO MELMOTH, TURN LEFT INTO VICTORIA STREET INTO MELMOTH TAXI RANK. RETURN TO ULUNDI PLAZA TAXI RANK USING THE SAME ROUTE</p>
6.1.1.3	<p>ROUTE 3. ULUNDI TO VRYHEID</p> <p>FROM ULUNDI PLAZA TAXI RANK JOIN PRINCESS MAGOGO ROAD AND PROCEED TO KIND DINIZULU HIGHWAY (R66). TURN LEFT INTO R34 AND PROCEED ALONG THE ROAD INTO VRYHEID AND JOIN CHURCH STREET INTO VRYHEID PLAZA TAXI RANK, OFF-LOAD AND LOAD. PROCEED TO STRETCH CRESCENT STREET DIRECT TO THE RAILWAY STATION TAXI RANK. RETURN TO ULUNDI PLAZA TAXI RANK USING THE SAME ROUTE.</p>
6.1.1.4	<p>ROUTE 4. ULUNDI TO NONGOMA</p> <p>FROM ULUNDI PLAZA TAXI RANK JOIN PRINCESS MAGOGO ROAD AND PROCEED TO KIND DINIZULU HIGHWAY, TURN RIGHT INTO R66 AND PROCEED TO NONGOMA, OFF-LOAD AND LOAD. RETURN TO ULUNDI PLAZA TAXI RANK USING THE SAME ROUTE.</p>



GAZETTE

REGION: ALL

GAZETTE PRINT DATE :

GAZETTE EXPIRY DATE:

6.1.1.5	<p>ROUTE 5. ULUNDI TO DURBAN</p> <p>FROM ULUNDI PLAZA TAXI RANK JOIN PRINCESS MAGOGO ROAD AND JOIN R66, PROCEED LEFT ALONG R66 UNTIL JOINING DOKODWENI RAM PLAZA STRAIGHT INTO N3. PROCEED ALONG N3 UNTIL DURBAN, TURN LEFT INTO ALICE STREET AND OFF-LOAD AND TURN RIGHT UMNGENI ROAD (R102) AND TURN RIGHT INTO OSBORNE TAXI RANK (DURBAN STATION) OFF-LOAD AND LOAD, PROCEED WITH STAMFORD HILL ROAD AND TURN RIGHT INTO ARGYLE STREET (M4) NORTH COAST, TURN LEFT INTO UMHLANGA RIDGE INTO N2 NORTH OR PROCEED WITH M4 NORTH AND JOIN N2 NORTH AT BALLITO JUNCTION. RETURN TO ULUNDI PLAZA TAXI RANK USING THE SAME ROUTE.</p>
6.1.1.6	<p>ROUTE 6. ULUNDI TO MANDINI</p> <p>FROM ULUNDI PLAZA TAXI RANK JOIN PRINCESS MAGOGO ROAD AND JOIN R66, PROCEED UNTIL JOINING R102 AND TURN RIGHT PASSING GINGINDLOVU, TURN RIGHT INTO MANDINI ROAD AND PROCEED TO MANDINI PLAZA TAXI RANK. RETURN TO ULUNDI PLAZA TAXI RANK USING THE SAME ROUTE.</p>
6.1.1.7	<p>ROUTE 7. ULUNDI TO JOHANNESBURG</p> <p>FROM ULUNDI PLAZA TAXI RANK JOIN PRINCESS MAGOGO ROAD AND JOIN R66 SOUTH, PROCEED AND JOIN R34 NORTH, JOIN N11 NORTH TO R23 PASSING VOLKRUST AND JOIN N3 NORTH AND TURN LEFT INTO VOSLOORUS TAXI RANK, OFFLOAD AND REJOIN N3 NORTH. JOIN M1 NORTH INTO M2 EAST TURNING INTO RISSIK STREET PROCEED AND TURN RIGHT INTO DEVILLIERS STREET AND TURN LEFT INTO WANDERERS STREET, PARK CITY TAXI RANK, OFF-LOAD AND LOAD. RETURN TO ULUNDI PLAZA TAXI RANK USING THE SAME ROUTE.</p>
6.1.1.8	<p>ROUTE 8. ULUNDI TO NKANDLA</p> <p>FROM ULUNDI PLAZA TAXI RANK JOIN PRINCESS MAGOGO ROAD AND JOIN R66 SOUTH AND JOIN R68 NORTH. TURN LEFT INTO NKANDLA ROAD AND PROCEED TO NKANDLA TAXI RANK, OFF-LOAD AND LOAD. RETURN TO ULUNDI PLAZA TAXI RANK USING THE SAME ROUTE.</p>

**GAZETTE**

REGION: ALL

GAZETTE PRINT DATE :

GAZETTE EXPIRY DATE: C

6.1.1.9 ROUTE 9.
ULUNDI TO NQUTHU VAI BABANANGO

FROM ULUNDI PLAZA TAXI RANK JOIN PRINCESS MAGOGO ROAD AND JOIN R66 SOUTH AND JOIN R68 TO BABANANGO, OFF-LOAD AT BABANANGO TAXI RANK. PROCEED ALONG R68 TO NQUTHU TAXI RANK, OFF-LOAD AND LAOD. RETURN BACK TO ULUNDI PLAZA TAXI RANK USING THE SAME ROUTE.



GAZETTE

REGION: ALL

GAZETTE PRINT DATE :

GAZETTE EXPIRY DATE:

<p>1) APP0038363 2) JW NDLOVU ID NO. 5503215571082 3) 44 OOSTHUIZEN WESTGATE, PMBURG KWA ZULU NATAL 3201 4) APPLICANT TYPE : NEW OPERATING LICENCE 5) 1 x 15 (SEATED) 0 (STANDING)</p>	<p>GAZETTE NUMBER: LGKZNG125-2015-FEB</p>
<p>6.1.1.1</p>	<p>SINATHING- RETIEF STREET TERMINAL ROUTE 1 INBOUND (FORWARD) FROM (ORIGIN): SINATHING TERMINUS? MPUNGUSE (KPE0018) VIA: MPUNGUSE, SINATHING, DAMBUZA, SITEBHSINI, MR7, EDENDALE, LONGMARKET, RETIEF TO (DESTINATION): RETIEF STREET TERMINAL (KPC0022) OUTBOUND (RETURN) FROM (ORIGIN): RETIEF STREET TERMINAL (KPC0022) VIA: RETIEF, PIETERMARITZ, WEST STREET BUS/ TAXI STATION, WEST, LOOP, EDENDALE, MR7, SITEBHSINI, DAMBUZA, SINATHING, MPUNGUSE TO (DESTINATION): SINATHING TERMINUS- MPUNGUSE (KPE0018) SINATHING - SLATTER STREET TAXI TERMINAL</p>
<p>6.1.1.2</p>	<p>SINATHING - SLATTER STREET TAXI TERMINAL ROUTE 2 INBOUND (FORWARD) FROM (ORIGIN): SINATHING TERMINUS- MPUNGUSE (KPE0018) VIA: MPUNGUSE, SINATHING, DAMBUZA, SITEBHSINI, MR7, EDENDALE, LONGMARKET, RETIEF, PIETERMARITZ, SLATTER TO (DESTINATION): SLATTER STREET TAXI TERMINAL (KPC0023) OUTBOUND (RETURN) FROM (ORIGIN): SLATTER STREET TAXI TERMINAL (KPC0023) VIA: PIETERMARITZ, WEST STREET BUS/ TAXI STATION, WEST LOOP, EDENDALE, MR7, SITEBHSINI, DAMBUZA, SINATHING, MPUNGUSE TO (DESTINATION): SINATHING TERMINUS (KPE0018)</p>



GAZETTE

REGION: ALL

GAZETTE PRINT DATE :

GAZETTE EXPIRY DATE:

<p>1) APP0038185</p> <p>2) LM SITHOLE ID NO. 4810100730082</p> <p>3) P O BOX 12374 HILLCREST 3650</p> <p>4) APPLICANT TYPE : DECEASED TRANSFER</p> <p>5) 1 x 15 (SEATED) STANDING CAPACITY IS STILL TO BE ACQUIRED</p>	<p>GAZETTE NUMBER: LGKZNG127-2015-FEB</p>
<p>6.1.1.1</p>	<p>APPROVED ROUTES NQETHO TAXI OWNERS ASSOCIATION</p> <p>ROUTE 1: 1. NQETHO/ KWANGCOLOSI TAXI RANK TO PINETOWN</p> <p>FROM NGWELE ROAD BECOMING FISCHER ROAD, THEN TURN RIGHT TO INANDA ROAD TOWARDS HILLCREST TAXI RANK AND DROP,TURN LEFT TO R103 OLD MAIN ROAD, LEFT INTO M13 PASS EMBERTON, GILLITTS, MAYTIME, KLOOF, LEFT INTO OLD MAIN ROAD, TURN RIGHT TO ANDERSON ROAD TAXI RANK PINETOWN AND RETURN ALONG THE SAME ROUTE IN REVERSE.</p>
<p>6.1.1.2</p>	<p>ROUTE 2: 2. NQETHO / KWANGCOLOSI TAXI RANK TO WATERFALL</p> <p>FROM NGWELE ROAD BECOMING FISHER ROAD, TURN RIGHT INTO BRAKENHILL ROAD PICK AND DROP, TURN RIGHT AGAIN INTO INANDA ROAD TO WATERFALL TAXI RANK ON INANDA ROAD, DROP AND PICK UP, AND RETURN ALONG THE SAME ROUTE IN REVERSE.</p>
<p>6.1.1.3</p>	<p>ROUTE 3. TWIN TO PINETOWN</p> <p>FROM TWIN ROAD BECOMING FISCHER ROAD, THEN TURN RIGHT TO INANDA ROAD TOWARDS HILLCREST TAXI RANK AND DROP,TURN LEFT TO R103 OLD MAIN ROAD,LEFT INTO M13 PASS EMBERTON,GILLITS,MAYTIME,KLOOF,LEFT INTO OLD MAIN ROAD,TURN RIGHT TO ANDERSON ROAD TAXI RANK PINETOWN AND RETURN ALONG THE SAME ROUTE IN REVERSE.</p>
<p>6.1.1.4</p>	<p>ROUTE 4. KWANGCOLOSI TO DURBAN</p> <p>FROM NGWELE ROAD TAXI RANK BECOMING FISHER ROAD, THEN TURN RIGHT TO INANDA ROAD TOWARDS HILLCREST TAXI RANK AND DROP,TURN LEFT TO R103 OLD MAIN ROAD,LEFT INTO M13,LEFT INTO N3,LEFT INTO SPINE ROAD,DROP OFF ONLY AT CALTEX GARAGE OPPOSITE PAVILLION SHOPPING CENTRE,BACK INTO N3,LEFT INTO BEREA ROAD NORTH,INTO OLD DUTCH ROAD DROP AND PICK UP,AND RETURN ALONG THE SAME ROUTE IN REVERSE.</p> <p>CONDITION/RESTRICTION:-RANK PERMITS FOR THE ABOVE ROUTE TO BE SUBMITTED BY EACH MEMBER.</p>



legiti-mate

GAZETTE

REGION: ALL

GAZETTE PRINT DATE :

GAZETTE EXPIRY DATE:

6.1.1.5	<p>ROUTE 5 KWANGCOLOSI/NQETHO TO DURBAN FROM NGWELE ROAD TAXI RANK BECOMING FISCHER ROAD, THEN TURN RIGHT TO INANDA ROAD TOWARDS HILLCREST TAXI RANK AND DROP, TURN LEFT TO R103 OLD MAIN LEFT INTO M13, LEFT INTO N3, LEFT INTO SPINE ROAD, DROP OFF ONLY AT CALTEX GARAGE OPPOSITE PAVILLION SHOPPING CENTRE, BACK INTO N3, LEFT INTO BEREA ROAD NORTH, INTO OLD DUTCH ROAD, DROP AND PICK UP, AND RETURN ALONG THE SAME ROUTE IN RESERVE. CONDITION/RESTRICTION:-RANK PERMITS FOR THE ABOVE ROUTE TO BE SUBMITTED BY EACH MEMBER.</p>
6.1.1.6	<p>ROUTE 6 KWANGCOLOSI TO DURBAN VIA INANDA FROM NGWELE ROAD TAXI RANK, INTO P259, RIGHT INTO P100, RIGHT INTO P93, LEFT INTO P93/M25, INTO NORTH COAST, JOINING UMGENI ROAD, INTO OLD DUTCH ROAD, DROP AND PICK UP, AND RETURN ALONG THE SAME ROUTE IN RESERVE. CONDITION/RESTRICTION:-RANK PERMITS FOR THE ABOVE ROUTE TO BE SUBMITTED BY EACH MEMBER.</p>
6.1.1.7	<p>ROUTE 7 HILLCREST TO PIETERMARITZBURG FROM HILLCREST TAXI RANK TURN TO N3 R103 TO LEFT MPUMALANGA ROAD THEN TURN RIGHT INCHANGA ROAD TO JOIN OLD MAIN REDMOR CATORIDGE TURN TO N3 TO PIETERMARITZBURG AND RETURN. CONDITION / RESTRICTION: RANK PERMITS FOR THE ABOVE ROUTE TO BE SUBMITTED BY EACH MEMBER</p>



GAZETTE

REGION: ALL

GAZETTE PRINT DATE :

GAZETTE EXPIRY DATE:

1) APP0038131 2) EF SHOYISA ID NO. 5510280687081 3) P O BOX 10365 VRYHEID 3100 4) APPLICANT TYPE : DECEASED TRANSFER 5) 1 x 13 (SEATED) STANDING CAPACITY IS STILL TO BE ACQUIRED		GAZETTE NUMBER: LGKZNG128-2015-FEB
6.1.1.1	ROUTE 15 - JOHANNESBURG ROUTES FROM RAILWAY STATION, TURN RIGHT INTO STRETCH CRESCENT, TO CHURCH STREET, INTO R34 AND TURN RIGHT INTO N11 INTO LAINGSNEK STREET, LEFT INTO JOUBERT STREET, THEN RIGHT AGAIN INTO PIENAAR STREET, IN VOLKRUST, THEN CONTINUE WITH R23 PAST STANDERTON, PASSING GREYLINGSTAD THEN RIGHT TO R51 PASSING BALFOUR TO JOIN N3 PASSING HEIDELBERG TURN LEFT TO M2 WEST, TURN INTO RISSIK STREET, INTO DE VILLIERS, INTO WANDERERS STREET, TAXI RANK IN JOHANNESBURG. RETURN AS PER FORWARD JOURNEY. TARIFFS: AS PER AGREEMENT	
6.1.1.2	ROUTE 8 - FROM VRYHEID PLAZA TAXI RANK TO NONGOMA FROM VRYHEID PLAZA TAXI RANK INTO STRETCH CRESCENT ROAD, TURN LEFT INTO R66, CONTINUE WITH THE SAME ROAD, TURN RIGHT INTO R618, PASS NGOME POLICE STATION THEN TURN RIGHT INTO R66, PROCEED ALONG R66 INTO NONGOMA TAXI RANK AND RETURN. RETURN JOURNEY: SAME AS FORWARD JOURNEY.	
6.1.1.3	ROUTE 7 - VRYHEID PLAZA TAXI RANK TO NEWCASTLE FROM VRYHEID TAXI RANK INTO CHURCH STREET, INTO R33 TURN RIGHT AT BLOOD RIVER, PASS UTRCHT, THEN TURN LEFT INTO R23 THEN TURN RIGHT AND JOINING ALLEN STREET, PROCEED INTO NEWCASTLE TAXI RANK AND RETURN. RETURN JOURNEY: SAME AS FORWARD JOURNEY.	
6.1.1.4	ROUTE 6 - FROM VRYHEID PLAZA TAXI RANK TO MAHLABATHINI FROM PLAZA TAXI RANK INTO CHURCH STREET, INTO R34 CONTINUE WITH THE SAME ROAD TURN LEFT INTO R66 AND CONTINUE WITH R66, THEN TURN RIGHT INTO MAHLABATHINI THEN PROCEED TO MASHONA TAXI RANK AND RETURN. RETURN JOURNEY: SAME AS FORWARD JOURNEY.	



GAZETTE

REGION: ALL

GAZETTE PRINT DATE :

GAZETTE EXPIRY DATE:

6.1.1.5	<p>ROUTE 5 - FROM VRYHEID PLAZA TO EMPANGENI FROM VRYHEID PLAZA TAXI RANK IN VRYHEID INTO STRETCH CRESCENT, TURN LEFT INTO EAST STREET INTO R34 AND CONTINUE WITH THE SAME ROAD, PASS MELMOTH TURN LEFT TO NKWALINI, CONTINUE THE SAME ROAD AND TURN RIGHT INTO EMPANGENI TAXI RANK AND RETURN.</p> <p>RETURN JOURNEY: SAME AS FORWARD JOURNEY.</p>
6.1.1.6	<p>ROUTE 4 - FROM VRYHEID PLAZA TO DURBAN FROM VRYHEID PLAZA TAXI RANK LEFT INTO EAST STREET INTO R34 AND CONTINUE ALONG R34, PASS MELMOTH JOINING R66, PASS ESHOWE, PASS GINGINDLOVU TILL JOIN N2 PROCEED ALONG N2, PASS BALLITO THEN CONTINUE ALONG THE COAST THEN TURN LEFT INTO UMGENI ROAD AND TURN RIGHT INTO LEOPARD STREET THEN JOIN BEREA ROAD, CONTINUE INTO NEW MARKET TURN INTO OLD FORT ROAD THEN TURN LEFT INTO UMGENI ROAD AGAIN INTO NEW DURBAN STATION TAXI RANK AND RETURN.</p> <p>RETURN JOURNEY: SAME AS FORWARD JOURNEY</p>
6.1.1.7	<p>ROUTE 3 - FROM VRYHEID PLAZA TO PONGOLA FROM VRYHEID PLAZA TAXI RANK INTO STRETCH CRESCENT, TURN LEFT INTO R69, CONTINUE ALONG R69, PASS LOUWSBURG, CONTINUE ALONG R69 THEN TURN LEFT IN N2 AND PROCEED UNTIL REACHING PONGOLA TAXI RANK, AND RETURN.</p> <p>RETURN JOURNEY: SAME AS FORWARD.</p>
6.1.1.8	<p>ROUTE 2 - FROM VRYHEID PLAZA TO PAULPIETTERSBURG FROM VRYHEID PLAZA TAXI RANK INTO STRETCH CRESCENT ROAD, TURN LEFT INTO R69, TURN LEFT INTO P34/4, CONTINUE WITH THE SAME ROAD AND TURN RIGHT INTO PAULPIETTERSBURG TAXI RANK AND RETURN. FROM VRYHEID PLAZA TAXI RANK, INTO CHURCH STREET, TURN RIGHT INTO EMMET STREET, JOIN R33, CONTINUE WITH THE SAME ROAD AND TURN RIGHT INTO PAULPIETTERSBURG TAXI RANK AND RETURN.</p> <p>RETURN JOURNEY: SAME AS FORWARD JOURNEY.</p>



GAZETTE

REGION: ALL

GAZETTE PRINT DATE

GAZETTE EXPIRY DATE

6.1.1.9	<p>ROUTE 1 - FROM VRYHEID PLAZA TAXI RANK TO DUNDEE</p> <p>FROM VRYHEID PLAZA TAXI RANK, TURN RIGHT INTO CHURCH STREET, CONTINUE ALONG CHURCH STREET, JOIN R34 BECOMING R33, INTO AND ALONG R33, TURN RIGHT INTO DUNDEE TAXI RANK AND RETURN.</p> <p>RETURN JOURNEY: SAME AS FORWARD JOURNEY.</p>
6.1.1.10	<p>ROUTE 0</p> <p>CONDITIONS:</p> <ol style="list-style-type: none"> 1. PASSENGERS MAY BE PICKED UP AND / OR SET DOWN ONLY AT DESIGNATED TAXI RANK OR TAXI STOP, WHICH SHALL EXCLUDE BUS STOPS. 2.ON THE IN BOUND TRIP DURBAN, NO PASSENGERS MAY BE PICKED UP EN ROUTE FROM LEAVING VRYHEID, UNTIL REACHING THE DURBAN STATION TAXI RANK. 3.ON THE RETURN TRIP TO VRYHEID, NO PASSENGERS MAY BE SET DOWN UNTIL REACHING VRYHEID. 4.ENTRY OR RANKING ON PRIVATE PROPERTY IS NOT PERMITTED WITHOUT WRITTEN PERMISSION OF THE LANDLORD, A COPY OF WHICH MUST BE SUPPLIED TO THE BOARD. 5.WITHOUT HAVING ENTERED INTO AN AGREEMENT WITH OTHER OPERATOR ON A COMMON ROUTE, AS CONTEMPLATED BY SECTION 88 (2)(B) OF ACT 22 OF 2000, THE PICKING UP OR SETTING DOWN OF PASSENGERS ON SUCH ROUTE IS NOT PERMITTED. A COPY OF SUCH AGREEMENT MUST BE SUPPLIED TO THE BOARD. 6. RANK PERMITS ARE REQUIRED FOR ALL RANKS, IN PARTICULAR FOR: DURBAN, JOHANNESBURG, EMPANGENI, NEWCASTLE AND PONGOLA. 7.PICKING UP OR SETTING DOWN OF PASSENGERS ONLY PERMITTED AT RANKS AND AUTHORISED TAXI STOPS. 8. CHARTER SERVICE TO BE ALLOCATED ONLY TO INDEFINITE OPERATING LICENCES.



legiti-mate

GAZETTE

REGION: ALL

GAZETTE PRINT DATE :

GAZETTE EXPIRY DATE:

<p>1) APP0038133</p> <p>2) EF SHOYISA ID NO. 5510280687081</p> <p>3) P O BOX 10365 VRYHEID 3100</p> <p>4) APPLICANT TYPE : DECEASED TRANSFER</p> <p>5) 1 x 15 (SEATED) STANDING CAPACITY IS STILL TO BE ACQUIRED</p>		GAZETTE NUMBER: LGKZNG128-2015-FEB
6.1.1.1	<p>ROUTE 8 - FROM VRYHEID PLAZA TAXI RANK TO NONGOMA FROM VRYHEID PLAZA TAXI RANK INTO STRETCH CRESCENT ROAD, TURN LEFT INTO R66, CONTINUE WITH THE SAME ROAD, TURN RIGHT INTO R618, PASS NGOME POLICE STATION THEN TURN RIGHT INTO R66, PROCEED ALONG R66 INTO NONGOMA TAXI RANK AND RETURN.</p> <p>RETURN JOURNEY: SAME AS FORWARD JOURNEY.</p>	
6.1.1.2	<p>ROUTE 7 - VRYHEID PLAZA TAXI RANK TO NEWCASTLE FROM VRYHEID TAXI RANK INTO CHURCH STREET, INTO R33 TURN RIGHT AT BLOOD RIVER, PASS UTRCHT, THEN TURN LEFT INTO R23 THEN TURN RIGHT AND JOINING ALLEN STREET, PROCEED INTO NEWCASTLE TAXI RANK AND RETURN.</p> <p>RETURN JOURNEY: SAME AS FORWARD JOURNEY.</p>	
6.1.1.3	<p>ROUTE 6 - FROM VRYHEID PLAZA TAXI RANK TO MAHLABATHINI FROM PLAZA TAXI RANK INTO CHURCH STREET, INTO R34 CONTINUE WITH THE SAME ROAD TURN LEFT INTO R66 AND CONTINUE WITH R66, THEN TURN RIGHT INTO MAHLABATHINI THEN PROCEED TO MASHONA TAXI RANK AND RETURN.</p> <p>RETURN JOURNEY: SAME AS FORWARD JOURNEY.</p>	
6.1.1.4	<p>ROUTE 5 - FROM VRYHEID PLAZA TO EMPANGENI FROM VRYHEID PLAZA TAXI RANK IN VRYHEID INTO STRETCH CRESCENT, TURN LEFT INTO EAST STREET INTO R34 AND CONTINUE WITH THE SAME ROAD, PASS MELMOTH TURN LEFT TO NKWALINI, CONTINUE THE SAME ROAD AND TURN RIGHT INTO EMPANGENI TAXI RANK AND RETURN.</p> <p>RETURN JOURNEY: SAME AS FORWARD JOURNEY.</p>	



GAZETTE

REGION: ALL

GAZETTE PRINT DATE :

GAZETTE EXPIRY DATE:

6.1.1.5	<p>ROUTE 4 - FROM VRYHEID PLAZA TO DURBAN FROM VRYHEID PLAZA TAXI RANK LEFT INTO EAST STREET INTO R34 AND CONTINUE ALONG R34, PASS MELMOTH JOINING R66, PASS ESHOWE, PASS GINGINDLOVU TILL JOIN N2 PROCEED ALONG N2, PASS BALLITO THEN CONTINUE ALONG THE COAST THEN TURN LEFT INTO UMGENI ROAD AND TURN RIGHT INTO LEOPARD STREET THEN JOIN BEREA ROAD, CONTINUE INTO NEW MARKET TURN INTO OLD FORT ROAD THEN TURN LEFT INTO UMGENI ROAD AGAIN INTO NEW DURBAN STATION TAXI RANK AND RETURN.</p> <p>RETURN JOURNEY: SAME AS FORWARD JOURNEY</p>
6.1.1.6	<p>ROUTE 3 - FROM VRYHEID PLAZA TO PONGOLA FROM VRYHEID PLAZA TAXI RANK INTO STRETCH CRESCENT, TURN LEFT INTO R69, CONTINUE ALONG R69, PASS LOUWSBURG, CONTINUE ALONG R69 THEN TURN LEFT IN N2 AND PROCEED UNTIL REACHING PONGOLA TAXI RANK, AND RETURN.</p> <p>RETURN JOURNEY: SAME AS FORWARD.</p>
6.1.1.7	<p>ROUTE 2 - FROM VRYHEID PLAZA TO PAULPIETTERSBURG FROM VRYHEID PLAZA TAXI RANK INTO STRETCH CRESCENT ROAD, TURN LEFT INTO R69, TURN LEFT INTO P34/4, CONTINUE WITH THE SAME ROAD AND TURN RIGHT INTO PAULPIETTERSBURG TAXI RANK AND RETURN. FROM VRYHEID PLAZA TAXI RANK, INTO CHURCH STREET, TURN RIGHT INTO EMMET STREET, JOIN R33, CONTINUE WITH THE SAME ROAD AND TURN RIGHT INTO PAULPIETTERSBURG TAXI RANK AND RETURN.</p> <p>RETURN JOURNEY: SAME AS FORWARD JOURNEY.</p>
6.1.1.8	<p>ROUTE 1 - FROM VRYHEID PLAZA TAXI RANK TO DUNDEE FROM VRYHEID PLAZA TAXI RANK, TURN RIGHT INTO CHURCH STREET, CONTINUE ALONG CHURCH STREET, JOIN R34 BECOMING R33, INTO AND ALONG R33, TURN RIGHT INTO DUNDEE TAXI RANK AND RETURN.</p> <p>RETURN JOURNEY: SAME AS FORWARD JOURNEY.</p>



GAZETTE

REGION: ALL

GAZETTE PRINT DATE

GAZETTE EXPIRY DATE

6.1.1.9	<p>ROUTE 0</p> <p>CONDITIONS:</p> <p>1. PASSENGERS MAY BE PICKED UP AND / OR SET DOWN ONLY AT DESIGNATED TAXI RANK OR TAXI STOP, WHICH SHALL EXCLUDE BUS STOPS.</p> <p>2.ON THE IN BOUND TRIP DURBAN, NO PASSENGERS MAY BE PICKED UP EN ROUTE FROM LEAVING VRYHEID, UNTIL REACHING THE DURBAN STATION TAXI RANK.</p> <p>3.ON THE RETURN TRIP TO VRYHEID, NO PASSENGERS MAY BE SET DOWN UNTIL REACHING VRYHEID.</p> <p>4.ENTRY OR RANKING ON PRIVATE PROPERTY IS NOT PERMITTED WITHOUT WRITTEN PERMISSION OF THE LANDLORD, A COPY OF WHICH MUST BE SUPPLIED TO THE BOARD.</p> <p>5.WITHOUT HAVING ENTERED INTO AN AGREEMENT WITH OTHER OPERATOR ON A COMMON ROUTE, AS CONTEMPLATED BY SECTION 88 (2)(B) OF ACT 22 OF 2000, THE PICKING UP OR SETTING DOWN OF PASSENGERS ON SUCH ROUTE IS NOT PERMITTED. A COPY OF SUCH AGREEMENT MUST BE SUPPLIED TO THE BOARD.</p> <p>6. RANK PERMITS ARE REQUIRED FOR ALL RANKS, IN PARTICULAR FOR: DURBAN, JOHANNESBURG, EMPANGENI, NEWCASTLE AND PONGOLA.</p> <p>7.PICKING UP OR SETTING DOWN OF PASSENGERS ONLY PERMITTED AT RANKS AND AUTHORISED TAXI STOPS.</p> <p>8. CHARTER SERVICE TO BE ALLOCATED ONLY TO INDEFINITE OPERATING LICENCES.</p>
---------	--



legiti-mate

GAZETTE

REGION: ALL

GAZETTE PRINT DATE :

GAZETTE EXPIRY DATE: 28 FEB 2016

1) APP0038142 GAZETTE NUMBER: LGKZNG128-2015-FEB

2) NP SITHOLE ID NO. 7111100422086

3) P O BOX 563
NQUTHU
3135

4) APPLICANT TYPE : DECEASED TRANSFER

5) 1 x 14 (SEATED) STANDING CAPACITY IS STILL TO BE ACQUIRED

6.1.1.1 ROUTE 1.
FROM NQUTHU TO JOHHANNESBURG
FROM NQUTHU TAXI RANK R66 PROCEED TO MNYANDU CROSSING TURN LEFT TO R33/R68 BYPASS
DUNDEE ALONG VICTORIA STREET, INTO KAREL LANDMAN, JOINING R68, RIGHT INTO AND LONG N11, BY
PASS NEWCASTLE AND PROCEEDING THROUGH VOLKRUST ALONG JOUBERT STREET INTO DAN
PIENAAR STREET (R543) INTO AND ALONG R23 TO STANDERTON, PASSING THROUGH
STANDERTON, ALONG BOTHA STREET, LOMBARD STREET, KROG STREET INTO R23 BY PASSING
GREYLINGSTAD AND BALFOUR TOWARDS HEIDELBERG, TURN RIGHT INTO N3, PROCEED DIRECT TO
VOSLOORUS TAXI RANK AND PROCEED INTO AND ALONG N17 TO GERMISTON TAXI RANK, OFF
LOADING ONLY AND PROCEED DIRECT TO M2 INTO AND ALONG N12, PEASE ROAD TO BARA CITY TAXI
RANK AND RETURN TO NQUTHU ALONG THE FORWARD ROUTE IN REVERSE.



GAZETTE

REGION: ALL

GAZETTE PRINT DATE :

GAZETTE EXPIRY DATE:

6.1.1.2	<p>ROUTE 00 CONDITIONS/RESTRICTIONS</p> <ol style="list-style-type: none"> 1. PASSENGERS MAY BE PICKED UP AND / OR SET DOWN ONLY DESIGNATED TAXI RANKS OR TAXI STOPS, WHICH SHALL EXCLUDE BUS STOPS. 2. ON THE INBOUND TRIP TO DURBAN, PIETERMARITZBURG, EMPANGENI, NEWCASTLE, VRYHEID, DUNDEE, LADYSMITH, AND JOHANNESBURG NO PASSENGERS MAY BE PICKED UP ENROUTE FROM LEAVING THE MAGISTERIAL OF NQUTHU UNTIL REACHING THE DESTINATION RANK. 3. ON THE RETURN TRIP TO NQUTHU, NO PASSENGERS MAY BE SET DOWN UNTIL REACHING THE MAGISTERIAL DISTRICT OF NQUTHU. 4. ENTRY OR RANKING ON PRIVATE PROPERTY IS NOT PERMITTED WITHOUT THE WRITTEN PERMISSION OF THE LANDLORD, A COPY OF WHICH MUST BE SUPPLIED TO THE BOARD BEFORE UPLIFTING THE OPERATING LICENCE 5. WITHOUT HAVING ENTERED INTO AN AGREEMENT WITH THE OTHER OPERATORS ON A COMMON ROUTE, AS CONTEMPLATED BY SECTION 88 (2) (B) OF ACT 22 OF 2000, PICKING UP OR SETTING DOWN OF PASSENGERS ON SUCH ROUTE IS NOT PERMITTED. A COPY OF SUCH AGREEMENT MUST BE SUPPLIED TO THE BOARD. 6. AT RANKS, WHETHER ON-STREET OR OFF-STREET, ONLY THE TAXIS THAT CAN BE ACCOMMODATED IN THE DEMARCATED AREA MAY OCCUPY THE RANK, EXCESS VEHICLES MUST HOLD ELSEWHERE AT DESIGNATED HOLDING ARREARS. 7. RANK PERMITS OR LETTERS OF AUTHORITY MUST BE PRODUCED WHEN UPLIFTING, IN RESPECT OF ALL RANKS IN MUNICIPAL ARREARS, IN PARTICULAR MAJOR TOWNS AND CITIES AND IN PARTICULAR IN RESPECT OF INTER-PROVINCIAL DESTINATIONS. 8. THE VEHICLE MUST BE COVERED BY MOTOR VEHICLE INSURANCE AS WELL AS PERSONAL LIABILITY INSURANCE. 9. THE ALLOCATION OF ANY ROUTE OR PORTION OF HE ROUTE IS SUBJECT TO THE CONDITION THAT HAS BEEN APPROVED AND ALLOCATED IN GOOD FAITH AND SUCH ROUTE WILL BE INVALID SHOULD IT TRANSPIRE THAT THE ROUTE OR PORTION THEREOF WILL, OR HAS CAUSED CONFLICT DUE TO IT HAVING BEEN APPROVED BASED ON INCORRECT OR FALSE INFORMATION SUPPLIED TO THE BOARD, OR AS A RESULT OF AN ERROR. IN SUCH INSTANCE THE OPERATING LICENCE MUST BE RETURNED TO THE BOARD FOR CORRECTION.
6.1.1.3	<p>ROUTE 0 CHARTER SERVICE FROM NQUTHU TAXI RANK TO POINT WITHIN THE PROVINCE OF KZN ONLY. NO PICKING UP OR SETTING DOWN OF PASSENGERS EN ROUTE.</p>



GAZETTE

REGION: ALL

GAZETTE PRINT DATE :

GAZETTE EXPIRY DATE:

1) APP0038151	GAZETTE NUMBER: LGKZNG128-2015-FEB
2) NP SITHOLE ID NO. 7111100422086	
3) P O BOX 563 NQUTHU 3135	
4) APPLICANT TYPE : DECEASED TRANSFER	
5) 1 x 13 (SEATED) STANDING CAPACITY IS STILL TO BE ACQUIRED	
6.1.1.1	<p>ROUTE 3 FROM NQUTHU TO DURBAN FROM NQUTHU TAXI RANK INTO AND ALONG R68 TO BABANANGO,RIGHT INTO R34,PASSING THROUGH MELMOTH,RIGHT INTO R66 PASSING THROUGH ESHOWE,PROCEEDALONG R66,RIGHT INTO R102 TO NGINGINDLOVU AND PROCEED TO STANGER ALONG R102,PASSING THROUGH STANGER AND TO N2,RIGHT INTO R1020/N2 AND PROCEED DIRECT TO DURBAN INTO R102 INTO UMNGENI ROAD (R102) SETTING DOWN AT DURBAN STATION AND PROCEED ALONG UMNGENI ROAD INTO SOLDIERS WAY,RIGHT INTO LEOPOLD STREET,LEFT INTO MARKET STREET,RIGHT INTO SMITH STREET,RIGHT INTO WARWICK AVENUE,INTO UNIVERSITY AVENUE TAXI RANK AND RETURN ALONG WARWICK AVENUE,RIGHT INTO ALICE STREET,LEFT INTO ALBERT STREET,RIGHT INTO UMNGENI ROAD AND RETURN TO NQUTHU ALONG THE FORWARD ROUTE IN REVERSE.</p>
6.1.1.2	<p>ROUTE 4 FROM NQUTHU TO EMPANGENI FROM NQUTHU TAXI RANK ALONG THE SAME ROUTE AS IN 3ABOVE,UP TO NKWALINI ALONG R66 AT KWALINI TURN LEFT INTO AND ALONG R34,WHICH BECOMES MAIN ROAD AND PROCCED DIRECT TO EMPANGENI TAXI RANK AND RETURN THE FORWARD ROUTE IN REVERSE.</p>
6.1.1.3	<p>ROUTE 5. FROM NQUTU TO NEWCASTLE FROM NQUTHU TAXI RANK INTO AND ALONG INTO AND ALONG P54 TO BLOOD RIVER,INTO R34(P41),INTO R37,LEFT INTO N11 AND PROCEED TO NEWCASTLE,INTO ALLEN STREET AT THE LAST ROBOT TURN LEFT AND RIGHT TO NEWCASTLE TAXI RANK RETURN TO NQUTHU ALONG THE FORWARD ROUTE IN REVERSE.</p>
6.1.1.4	<p>ROUTE 6. FROM NQUTHU TO EMONDLO FROM NQUTHU TO EMONDLO TAXI RANK ALONG P54,TURN OFF AT MASONDO CROSSING WHICH BECOMES R9 PICKING UP AND DROPPING OFF EN ROUTE AND RETURN ALONG THE FORWARD ROUTE IN REVERSE.</p>



legiti-mate

GAZETTE

REGION: ALL

GAZETTE PRINT DATE :

GAZETTE EXPIRY DATE:

6.1.1.5	<p>ROUTE 7. FROM NQUTHU TO VRYHEID</p> <p>FROM NQUTHU INTO AND ALONG P54,TURN OFF AT MASONDO CROSSING WHICH BECOMES R9,PROCEED ALONG MONDLO/GOBINSIMBI WHICH BECOMES R14 AND PROCEED TO JUCTION OF VRYHEID AND MELMOTH ROADS WHICH BECOMES R43 AND PROCEED TO UTRECHT STREET IN VRYHEID.AT THE FIRST ROBOT,TURN RIGHT AND SHORT LEFT VRYHEID TAXI RANK AND RETURN ALONG THE FORWARD ROUTE IN REVERSE.</p> <p>RESTRICTIONS: RESTRICTED FROM PICKING UP OR SETTING DOWN AT MONDLO EITHER WAY.</p>
6.1.1.6	<p>ROUTE 8. FROM NQUTHU TO NKANDLA</p> <p>FROM NQUTHU TAXI RANK INTO AND ALONG R68 TO FORTLOUIS,INTO AND ALONG P50-3 STRAIGHT TO NKANDLA TAXI RANK AND RETURN ALONG THE FORWARD ROUTE IN REVERSE.</p>



GAZETTE

REGION: ALL

GAZETTE PRINT DATE :

GAZETTE EXPIRY DATE:

6.1.1.7	<p>ROUTE 00 CONDITIONS/RESTRICTIONS</p> <ol style="list-style-type: none"> 1. PASSENGERS MAY BE PICKED UP AND / OR SET DOWN ONLY DESIGNATED TAXI RANKS OR TAXI STOPS, WHICH SHALL EXCLUDE BUS STOPS. 2. ON THE INBOUND TRIP TO DURBAN, PIETERMARITZBURG, EMPANGENI, NEWCASTLE, VRYHEID, DUNDEE, LADYSMITH, AND JOHANNESBURG NO PASSENGERS MAY BE PICKED UP ENROUTE FROM LEAVING THE MAGISTERIAL OF NQUTHU UNTIL REACHING THE DESTINATION RANK. 3. ON THE RETURN TRIP TO NQUTHU, NO PASSENGERS MAY BE SET DOWN UNTIL REACHING THE MAGISTERIAL DISTRICT OF NQUTHU. 4. ENTRY OR RANKING ON PRIVATE PROPERTY IS NOT PERMITTED WITHOUT THE WRITTEN PERMISSION OF THE LANDLORD, A COPY OF WHICH MUST BE SUPPLIED TO THE BOARD BEFORE UPLIFTING THE OPERATING LICENCE 5. WITHOUT HAVING ENTERED INTO AN AGREEMENT WITH THE OTHER OPERATORS ON A COMMON ROUTE, AS CONTEMPLATED BY SECTION 88 (2) (B) OF ACT 22 OF 2000, PICKING UP OR SETTING DOWN OF PASSENGERS ON SUCH ROUTE IS NOT PERMITTED. A COPY OF SUCH AGREEMENT MUST BE SUPPLIED TO THE BOARD. 6. AT RANKS, WHETHER ON-STREET OR OFF-STREET, ONLY THE TAXIS THAT CAN BE ACCOMMODATED IN THE DEMARCATED AREA MAY OCCUPY THE RANK, EXCESS VEHICLES MUST HOLD ELSEWHERE AT DESIGNATED HOLDING ARREARS. 7. RANK PERMITS OR LETTERS OF AUTHORITY MUST BE PRODUCED WHEN UPLIFTING, IN RESPECT OF ALL RANKS IN MUNICIPAL ARREARS, IN PARTICULAR MAJOR TOWNS AND CITIES AND IN PARTICULAR IN RESPECT OF INTER-PROVINCIAL DESTINATIONS. 8. THE VEHICLE MUST BE COVERED BY MOTOR VEHICLE INSURANCE AS WELL AS PERSONAL LIABILITY INSURANCE. 9. THE ALLOCATION OF ANY ROUTE OR PORTION OF HE ROUTE IS SUBJECT TO THE CONDITION THAT HAS BEEN APPROVED AND ALLOCATED IN GOOD FAITH AND SUCH ROUTE WILL BE INVALID SHOULD IT TRANSPIRE THAT THE ROUTE OR PORTION THEREOF WILL, OR HAS CAUSED CONFLICT DUE TO IT HAVING BEEN APPROVED BASED ON INCORRECT OR FALSE INFORMATION SUPPLIED TO THE BOARD, OR AS A RESULT OF AN ERROR. IN SUCH INSTANCE THE OPERATING LICENCE MUST BE RETURNED TO THE BOARD FOR CORRECTION.
6.1.1.8	<p>ROUTE 0 CHARTER SERVICE FROM NQUTHU TAXI RANK TO POINT WITHIN THE PROVINCE OF KZN ONLY. NO PICKING UP OR SETTING DOWN OF PASSENGERS EN ROUTE.</p>



legiti-mate

GAZETTE

REGION: ALL

GAZETTE PRINT DATE :

GAZETTE EXPIRY DATE:

1) APP0038370	GAZETTE NUMBER: LGKZNG128-2015-FEB
2) DV HLANGU ID NO. 8209065933086	
3) PO BOX 663 IXOPO KWAZULU NATAL 3276	
4) APPLICANT TYPE : NORMAL TRANSFER	
5) 1 x 15 (SEATED) STANDING CAPACITY IS STILL TO BE ACQUIRED	
6.1.1.1	<p>ROUTE 7</p> <p>IXOPO TO HLANGANANI</p> <p>FROM IXOPO TAXI RANK TURN RIGHT INTO P312 ROAD AFTER 1 KM TURN LEFT INTO P23-1 ROAD AND ALTERNATIVE ROAD TO HLANGANANI, P507, P114, D295. PICKING AND DROPPING OF PASSENGERS ALONG THE ROUTE. RETURN ROUTE TO IXOPO USING THE SAME ROUTE.</p>
6.1.1.2	<p>ROUTE 8</p> <p>IXOPO TO LUFABA</p> <p>FROM IXOPO TAXI RANK TURN RIGHT INTO P23-1 ROAD AFTER 15KM TURN RIGHT INTO D64 ROAD AND ALTERNATIVE ROAD INTO LUFABA A3394, A3391 AND A3390 INTO LUFABA. PICKING AND DROPPING PASSENGERS ALONG THE ROUTE. RETURN TO IXOPO IS THE SAME ROUTE.</p>
6.1.1.3	<p>ROUTE 9</p> <p>IXOPO TO MADZIKANE</p> <p>FROM IXOPO TAXI RANK TURN RIGHT INTO P312 ROAD AFTER 1KM TURN LEFT INTO P23-1 ROAD ABOUT 30KM ON THE P23-1 ROAD TURN LEFT INTO P122 ROAD AND 6KM INTO P46 ROAD TO P8-3 ROAD TURN LEFT FROM P89 ROAD INTO CREIGHTON VILLAGE (PICKING AND DROPPING OF PASSENGERS), PROCEEDING INTO D141 ROAD TO MADZIKANE LOCATION. PICKING AND DROPPING ASSNGERS ALONG THE ROUTE. RETURN TO IXOPO USING THE SAME ROUTE AS FORWARD ROUTE.</p>
6.1.1.4	<p>ROUTE 10</p> <p>IXOPO TO MAHEHLE</p> <p>FROM IXOPO TAXI RANK, TURN RIGHT INTO P312 ROAD AFTER 1KM TURN LEFT INTO P23-1 ROAD AND AFTER ABOUT 30KM TURN LEFT INTO P122 ROAD AFTER ABOUT 8KM ON P122 TURN LEFT INTO D380 ROAD 3KM TURN RIGHT INTO D724 ROAD TO MAHEHLE. PICKING ND DROPPING OF PASSENGERS ALONG THE ROUTE. RETURN TO IXOPO USING THE SAME ROUTE.</p>



GAZETTE

REGION: ALL

GAZETTE PRINT DATE :

GAZETTE EXPIRY DATE:

6.1.1.5	<p>ROUTE 11</p> <p>IXOPO TO EMAZABEKWENI</p> <p>FROM IXOPO TAXI RANK TURN RIGHT INTO P312 ROAD FROM P 312 ROAD TURN RIGHT INTO P22-2 ROAD ABOUT 20KM TURN RIGHT INTO P112 ROAD ABOUT 8KM TURN RIGHT INTO A2350 ROAD OR LEFT INTO D960 ROAD. PICKING AND DROPPING PASSENGERS ALONG THE ROUTE. RETURN TO IXOPO USING THE SAME ROUTE.</p>
6.1.1.6	<p>ROUTE 12</p> <p>IXOPO TO NOKWEJA</p> <p>FROM IXOPO TAXI RANK TURN LEFT INTO P312 ROAD TURN INTO P408 ROAD ABOUT 3KM TO THE P5 ROAD TURN RIGHT AND PROCEED ABOUT 10KM AND TURN LEFT INTO P112 ROAD, PROCEED ABOUT 10KM AND TURN LEFT INTO D310 AND D309 ROAD TO NOKWEJA. PICKING AND DROPPING PASSENGERS ALONG THE ROUTE. RETURN TO IXOPO USING THE SAME ROUTE.</p>
6.1.1.7	<p>ROUTE 13</p> <p>IXOPO TO RICHMOND</p> <p>FROM IXOPO TAXI RANK TURN RIGHT INTO P312 AFTER 1KM TURN LEFT INTO R56 CROSSING UMKOMAAS RIVER BRIDGE INTO RICHMOND AND PROCEED TO SHEPTONE STREET AND NELSON STREET TAXI RANKS. NO PICKING AND DROPPING PASSENGERS ALONG THE ROUTE. RETURN TO IXOPO USING THE SAME ROUTE.</p>
6.1.1.8	<p>ROUTE 14</p> <p>IXOPO TO SANDANEZWE FARM</p> <p>FROM IXOPO TAXI RANK, TURN RIGHT INTO P312 ROAD AND TURN LEFT INTO P23-1 ROAD ABOUT 40KM TURN RIGHT INTO D308 AND 5KM TURN LEFT INTO D818 TO SANDANEZWE FARM. NO PICKING AND DROPPING PASSENGERS ALONG THE ROUTE. RETURN TO IXOPO USING THE SAME ROUTE.</p>



GAZETTE

REGION: ALL

GAZETTE PRINT DATE

GAZETTE EXPIRY DATE

6.1.1.9	<p>ROUTE 3: IXOPO TAXI RANK TO DURBAN</p> <p>FROM IXOPO RANK, TURN RIGHT INTO P312 ROAD, TURN TO LEFT P5-2 ROAD (R 56) CROSSING UMKOMAAS RIVER BRIDGE; PASS RICHMOND, THORNVILLE INTO DURBAN ROAD, INTO N3, PASS TOLLGATE, INTO OLD DUTCH ROAD, LEFT INTO MARKET STREET, PASS BEREA RAILWAY STATION, LEFT INTO WEST STREET, LEFT INTO BROOK STREET RANK 68B. OFFLOAD LOAD AND RETURN ALONG FORWARD ROUTE IN REVERSE.</p>
6.1.1.1 0	<p>ROUTE 1 IXOPO TO PIETERMARITZBURG</p> <p>FROM IXOPO RANK, TURN RIGHT INTO P312 ROAD, TURN TO LEFT P5-2 ROAD (R 56) CROSSING UMKOMAAS RIVER BRIDGE; PASS OUTSIDE RICHMOND, THORNVILLE INTO ALEXANDER ROAD, PIETERMARITZBURG TURN LEFT DURBAN ROAD - CHIEF ALBERT LUTHULI (COMMERCIAL) STREET, TURN RIGHT INTO LANGALIBALELE (LONGMARKET) STREET, TURN LEFT INTO BOSHOF STREET, INTO PROFESSOR NYEMBEZI (SYMMONDS) CENTER TAXI RANK AND RETURN TO IXOPO USING THE SAME ROUTE.</p>
6.1.1.1 1	<p>ROUTE 2 IXOPO TO BLAZIUS STORE</p> <p>FROM IXOPO TAXI RANK, TURN RIGHT INTO P 312, TURN LEFT TO P23-1 PASSING DONNYBROOK VILLAGE TO BLAZIUS STORE, WITH PICKING & DROPPING OF PASSENGERS AND RETURN TO IXOPO TAXI RANK USING THE SAME ROUTE.</p>
6.1.1.1 2	<p>ROUTE 4 IXOPO TO HIGHFLATS</p> <p>FROM IXOPO TAXI RANK TURN RIGHT INTO P312 ROAD, AFTER 2KM TURN RIGHT INTO P 22-2 ROAD TO HIGHFLATS AND ABOUT 25KM FROM IXOPO TURN LEFT INTO THE HIGHFLATS TAXI RANK. PICKING-UP AND DROPPING OFF OF PASSENGERS ALONG THE ROUTE. RETURN TO IXOPO USING THE SAME ROUTE AS THE FORWARD ROUTE.</p>



GAZETTE

REGION: ALL

GAZETTE PRINT DATE :

GAZETTE EXPIRY DATE:

6.1.1.1 3	<p>ROUTE 5</p> <p>IXOPO TO UMZIMKHULU</p> <p>FROM IXOPO TAXI RANK TURN THE LEFT INTO P312 ROAD AFTER 2KM TURN INTO P408 ROAD AND TURN RIGHT INTO P5-1 ROAD AND PROCEED AND TUN LEFT INTO UMZIMKULU TAXI RANK. PICKING AND DROPPING OF PASSENGERS ALONG THE ROUTE. RETURN ROUTE TO IXOPO USING THE SAME ROUTE.</p>
6.1.1.1 4	<p>ROUTE 6</p> <p>IXOPO TO EMASAMINI</p> <p>FROM IXOPO TAXI RANK RIGHT INTO P312 ROAD 1KM TURN LEFT INTO P23-1 ROAD ABOUT 25KM TURN RIGHT INTO P114 ROAD OR ALTERNATIVE ROAD P507 INTO P531 TO HELLA ROAD OR D166 SODO STORE OR D232 GOYINTABA KRALL EMASAMINI. PICKING AND DROPPING PASSENGERS ALONG THE ROUTE. RETURN TO IXOPO USING THE SAME ROUTE.</p>



GAZETTE

REGION: ALL

GAZETTE PRINT DATE :

GAZETTE EXPIRY DATE:

1) APP0038371	GAZETTE NUMBER: LGKZNG128-2015-FEB
2) N MKHIZE ID NO. 7603025498084	
3) D530 MANGENI RD KWAMASHU 4360	
4) APPLICANT TYPE : NORMAL TRANSFER	
5) 1 x 15 (SEATED) STANDING CAPACITY IS STILL TO BE ACQUIRED	
6.1.1.1	<p>ROUTE 3 A FROM APPROVED TAXI RANK IN KWA-MASHU TO APPROVED TAXI RANK IN PINETOWN VIA BESTER, CROSSROADS DIRECT AND RETURN.</p> <p>. ALONG MALANDELA ROAD, LEFT INTO BHEJANE ROAD, ALONG BHEJANE ROAD, LEFT INTO SIBISI ROAD, RIGHT INTO NYALA ROAD, RIGHT INTO BHUNGEZI ROAD, RIGHT INTO NTUZUMA ACCESS, RIGHT INTO M25 ON- RAMP AND PROCEED TO BESTER'S TAXI RANK.</p> <p>. ALONG MALANDELA ROAD, LEFT INTO BHEJANE ROAD, RIGHT INTO ZULU ROAD, LEFT INTO NTOMBELA ROAD, LEFT INTO MALANDELA ROAD AND PROCEED TO CROSSROADS TAXI RANK.</p> <p>. FROM THE RANK AT KWA-MASHU STATION ALONG ANY OF THE ROUTES ABOVE INTO AND ALONG MALANDELA ROAD, INTO INANDA ROAD, RIGHT INTO THE N2, RIGHT INTO M19, ALONG THE M19, INTO ST.JOHN AVENUE, RIGHT INTO OLD MAIN ROAD (M31), LEFT INTO CROMPTON ROAD, RIGHT INTO HILL STREET AND PROCEED TO THE TAXI RANK.</p>
6.1.1.2	<p>ROUTE 4.A. FROM APPROVED TAXI RANK IN KWA-MASHU TO APPROVED TAXI RANK IN STANGER VIA VERULAM</p> <p>ALONG MALANDELA ROAD, RIGHT INTO M25, LEFT INTO THE N2, ALONG THE N2 LEFT INTO M41, ALONG THE M41 RIGHT INTO WICK STREET, LEFT INTO IRELAND STREET, RIGHT INTO WICK STREET, RIGHT INTO R102, PROCEED ALONG R102, PROCEED ALONG R102 TO STANGER DIRECT AND RETURN.</p>
6.1.1.3	<p>ROUTE 8.A. KWA-MASHU TAXI RANK TO B & D ROUTES</p> <p>FROM KWA-MASHU B RANK TO KWA-MASHU TAXI RANK (UMSUNDUZI ROAD) INTO AMANZIMTOTI ROAD, UBUBANE ROAD, LEFT INTO ISIHLABELELO ROAD, LEFT INTO SIKHINDI ROAD, LEFT INTO GIYA ROAD, RIGHT INTO</p> <p>PHEPELO ROAD, RIGHT INTO MQHINO ROAD, RIGHT INTO THABATHA ROAD, RIGHT INTO SIKHINDI ROAD AND BACK TO ISIHLABELELO ROAD, VIA UMBANDO ROAD, INTO SIGWEGWE ROAD, INTO UMSUNDUZI ROAD TO KWA-MASHU TAXI RANK (UMSUNDUZI RANK) AND BACK WITH THE SAME ROUTE TO C,B & D.</p>
6.1.1.4	<p>ROUTE 9.A. CROSSROADS TAXI RANK TO KWA-MASHU STATION VIA C & D</p> <p>1. FROM CROSSROADS TAXI RANK TO C & D VIA MALANDELA ROAD, INTO UBUBANE ROAD, RIGHT INTO SIGWEGWE ROAD, LEFT INTO INGOME ROAD, RIGHT INTO AMANZIMTOTI ROAD, RIGHT INTO ISIPINGO ROAD AND RETURN BACK ALONG THE SAME ROUTE.</p> <p>2. FROM CROSSROADS TAXI RANK TO KWA-MASHU STATION VIA MALANDELA ROAD, RIGHT INTO NTOMBELA ROAD, RIGHT INTO ZULU ROAD, LEFT INTO LUTHULI ROAD, RIGHT INTO NDLONDLO ROAD, RIGHT INTO HLOBANI ROAD, LEFT INTO BHEJANE ROAD INTO KWA-MASHU TAXI RANK (MALANDELA ROAD) AND RETURN ALONG THE SAME ROUTE.</p>



GAZETTE

REGION: ALL

GAZETTE PRINT DATE :

GAZETTE EXPIRY DATE:

6.1.1.5	<p>ROUTE 10.A. KWA-MASHU TAXI RANK TO L & M (WITHIN TOWNSHIP)</p> <p>10.1. FROM KWA-MASHU TO CROSSROADS KWA-MASHU TAXI RANK TO CROSSROAD VIA MALANDELA ROAD, LEFT INTO BHEJANE ROAD, RIGHT INTO HLOBANE ROAD, LEFT INTO NDLODLO ROAD, LEFT INTO LUTHULI ROAD, RIGHT INTO ZULU ROAD, LEFT INTO NTOMBELA ROAD INTO MALANDELA ROAD (CROSSROAD TAXI RANK).</p> <p>10.2 FROM KWA-MASHU TO M SECTION (NHLUNGWANE) FROM KWA-MASHU TAXI RANK VIA MALANDELA ROAD LEFT INTO BHEJANE ROAD, LEFT INTO NYALA ROAD LEFT INTO MPUKANE ROAD, RIGHT INTO NYALA ROAD, LEFT INTO BUNGEZI ROAD, RIGHT INTO NTUZUMA ACCESS ROAD, RIGHT INTO M25, INTO BESTER TAXI RANK AND RETURN ALONG THE SAME ROUTE.</p> <p>10.3 FROM KWA-MASHU TO BESTER FROM KWA-MASHU TAXI RANK TO BESTER VIA MALANDELA ROAD, INTO BHEJANE ROAD, LEFT INTO SIBISI ROAD, RIGHT INTO NYALA ROAD, RIGHT INTO BUNGEZI ROAD, RIGHT INTO NTUZUMA ACCESS ROAD, TO BESTER RANK AND RETURN ALONG THE SAME ROUTE.</p> <p>10.4 FROM KWA-MASHU TO L SECTION KWA-MASHU TAXI RANK INTO MALANDELA ROAD, INTO BHEJANE ROAD, LEFT INTO NYALA ROAD, INTO MBONDWE ROAD, RIGHT INTO INGCEBO DRIVE, LEFT INTO IMBONDWE ROAD, LEFT INTO PHITHI ROAD, DIRECT AND RETURN.</p> <p>10.5 FROM KWA-MASHU TAXI RANK TO N SECTION FROM KWA-MASHU TAXI RANK INTO MALANDELA ROAD, INTO BHEJANE ROAD, LEFT INTO NYALA ROAD, INTO UNDIYAZANA DRIVE, LEFT INTO MBONDWE ROAD, LEFT INTO EGUGWINI STREET, LEFT INTO UMATHINTA DRIVE, LEFT INTO IBOHLOLOLO DRIVE, AND RETURN ALONG THE SAME ROUTE.</p> <p>10.6 KWA-MASHU TAXI RANK TO K & J FROM KWA-MASHU TAXI RANK INTO MALANDELA ROAD, RIGHT INTO MKHIWANE ROAD, LEFT INTO MCAKA ROAD, RIGHT INTO MPANGELE ROAD, LEFT INTO PHOTHEWE ROAD, LEFT INTO QOPHAMUTHI ROAD, LEFT INTO SAGWACA ROAD, RIGHT INTO NKONJANE ROAD LEFT INTO MALANDELA ROAD, AND RETURN TO THE RANK.</p>
6.1.1.6	<p>CONDITIONS:</p> <ol style="list-style-type: none"> 1. PASSENGERS MAY BE PICKED UP AND /OR SET DOWN ONLY AT DESIGNATED TAXI RANKS OR TAXI STOPS, WHICH SHALL EXCLUDE BUS STOPS. 2. ENTRY OR RANKING ON PRIVATE PROPERTY IS NOT PERMITTED WITHOUT THE WRITTEN PERMISSION OF THE LANDLORD, A COPY OF WHICH MUST BE SUPPLIED TO THE BOARD. 3. WITHOUT HAVING ENTERED INTO AN AGREEMENT WITH OTHER OPERATORS ON A COMMON ROUTE AS CONTEMPLATED BY SECTION 88(2)(B) OF ACT 22 OF 2000, THE PICKING UP OR SETTING DOWN OF PASSENGERS ON SUCH ROUTE IS NOT PERMITTED. A COPY OF SUCH AGREEMENT MUST BE SUPPLIED TO THE BOARD. 4. A RANKS, WHETHER ON-STREET OR OFF-STREET, ONLY THE TAXIS THAT CAN BE ACCOMMODATED IN THE DEMARCATED AREA MAY OCCUPY THE RANK. EXCESS VEHICLES MUST HOLD ELSEWHERE. 5. RANK PERMITS OR LETTERS OF AUTHORITY MUST BE PRODUCED IN RESPECT OF ALL RANKS IN MUNICIPAL AREA, IN PARTICULAR MAJOR TOWNS AND CITIES AND IN PARTICULAR INTER-PROVINCIAL DESTINATIONS. 6. THE ALLOCATION OF ANY ROUTE OR PORTION OF A ROUTE IS SUBJECT TO THE CONDITION THAT IT HAS BEEN APPROVED AND ALLOCATED IN GOOD FAITH AND THAT SUCH ROUTE WILL BE INVALID SHOULD IT TRANSPIRE THAT THE ROUTE OR PORTION THEREOF WILL, OR HAS CAUSED CONFLICT DUE TO IT HAVING BEEN APPROVED BASED ON INCORRECT OR FALSE INFORMATION SUPPLIED TO THE BOARD OR AS A RESULT OF AN ERRORS. IN SUCH INSTANCE THE OPERATING LICENCE MUST BE RETURNED TO THE BOARD FOR CORRECTION. 7. THE VEHICLE MUST BE COVERED BY MOTOR VEHICLE INSURANCE AS WELL AS PERSONAL LIABILITY INSURANCE.



GAZETTE

REGION: ALL

GAZETTE PRINT DATE :

GAZETTE EXPIRY DATE:

1) APP0038377	GAZETTE NUMBER: LGKZNG128-2015-FEB
2) PATRICK THULANI MKHIZE ID NO. 6312125904089	
3) TRANSPORTATION P.O. BOX 785 NKANDLA 3855	
4) APPLICANT TYPE : NORMAL TRANSFER	
5) 1 x 13 (SEATED) STANDING CAPACITY IS STILL TO BE ACQUIRED	
6.1.1.1	<p>DOLWANE TO MELMOTH FROM (NKANDLA) DOLWANE TAXI RANK, TURN LEFT TO JOIN P16/2, PICK UP AND SET DOWN PASSENGERS, GO AHEAD TILL Y-JUNCTION, WRITTEN QUDENI AND NQUTU, PICK UP AND SET DOWN PASSENGERS, TAKE THE RIGHT HAND TO JOIN P90, GO DOWN AND CROSS NSUZE BRIDGE, PICK UP AND SET DOWN PASSENGERS, GO AND PASS VULEKA, GO AHEAD AGAIN TILL STOP SIGN, TURN LEFT TO JOIN R68, GO ON AND CROSS MHLATHUZE BRIDGE, SET DOWN PASSENGERS, GO PASS KTAZA, STRAIGHT ON TILL STOP SIGN, TURN RIGHT TO JOIN R34, FROM ULUNDI, SET DOWN PASSENGERS, GO STRAIGHT TILL PASS GARAGE, TURN LEFT ON VICTORIA STREET, TURN LEFT AGAIN INTO MELMOTH TAXI RANK AND NOT RETURN TRIPS</p>
6.1.1.2	<p>DOLWANE TO JOHANNESBURG FORWARD JOURNEY FROM DOLWANE (NKANDLA) TAXI RANK TAKE P16/2 & P16/3 ROAD, TO R55, TURN LEFT TO R48, THEN LEFT TO R68 IN NQUTHU TO BLOOD RIVER STREET, INTO R34, UTRECHT CONTINUE TO STOP STREET, TURN RIGHT INTO R23 VOLKSRUST ROAD, INTO LAINGNEK STREET, TURN LEFT INTO JOUBERT STREET, RIGHT AGAIN INTO PIENAAR STREET IN VOLKSRUST, CONTINUE ALONG R23, INTO BOTHA STREET, RIGHT ON LOMBARD STREET, LEFT TO R23, PASS ON KROGH STREET, IN STANDERTON, CONTINUE ON R23, PASS GREYLINGSTAD, BALFOUR, TURNING RIGHT INTO N3, CONTINUE LEFT INTO M2 WEST, SET DOWN PASSENGERS, RIGHT INTO MAIN REEF ROAD, TURNING LEFT ON THE SAME STREET, JOIN JOHN PAGE ROAD, INTO JEPPE STATION, TURN LEFT INTO COMMISSIONER STREET SET DOWN PASSENGERS, CONTINUE TURN RIGHT INTO VON WIELLIGH, SET DOWN PASSENGERS, CONTINUE TURN LEFT INTO PLEIN STREET, SET DOWN PASSENGERS, CONTINUE TURN RIGHT INTO RISSIK STREET, SET DOWN PASSENGERS, CONTINUE TURN RIGHT INTO DE VILERS STREET, SET DOWN PASSENGERS, CONTINUE INTO PARK CITY IN THE MUNICIPALITY OF JOHANNESBURG RETURN JOURNEY DEPART FROM PARK CITY ON THE DE VILLIERS, TURN LEFT INTO HARRISON STREET, CONTINUE TURN LEFT INTO MARKET STREET, CONTINUE TURN RIGHT INTO JOHN PAGE INTO MAIN REEF TURN INTO M2, CONTINUE LEFT INTO FREEWAY, CONTINUE SAME ROUTE AS ON THE FORWARD JOURNEY</p>
6.1.1.3	<p>7.DOLWANE TO NQUTU FROM (NKANDLA) DOLWANE TAXI RANK, TURN LEFT TO JOIN P16/2, PICK UP SET DOWN GO ON THE Y-JUNCTION, WRITTEN QUDENI AND NQUTU, TAKE THE LEFT HAND TO JOIN P16/3, PICK UP AND SET DOWN PASSENGERS, DRIVE ON TO PASS EKOMBE POLICE STATION AND HOSPITAL, PASS QUDENI TAXI RANK, PASS MACHUWNINI CLINIC, UP TO SLUTSHANA PICK UP AND SET DOWN PASSENGERS, ON THE STOP SIGN TURN LEFT TO JOIN R68, SET DOWN PASSENGERS AND GO STRAIGHT TO NQUTU, AT THE 4 WAY STOP, TURN RIGHT TO SET DOWN PASSENGERS, TURN LEFT TO NQUTU TAXI RANK AND RETURN THE SAME AS ABOVE.</p>



legiti-mate

GAZETTE

REGION: ALL

GAZETTE PRINT DATE :

GAZETTE EXPIRY DATE:

6.1.1.4	<p>8.DOLWANE TO ULUNDI FROM (NKANDLA) DOLWANE TAXI RANK, TURN LEFT TO JOIN P16/2, PICK UP AND SET DOWN PASSENGERS, GO ON TILL Y-JUNCTION WRITTEN QUDENI AND NQUTU, PICK UP AND SET DOWN PASSENGERS, TAKE THE RIGHT HAND TO JOIN P90, PICK UP AND SET DOWN PASSENGERS, GO DOWN TILL NSUZE BRIDGE, GO ON AND PASS VULEKA TILL STOP SIGN, SET DOWN PASSENGERS ONLY, TURN LEFT TO JOIN P50/3, DRIVE 1KM, TURN RIGHT TO JOIN R68, GO ON AND CROSS MHLATHUZE BRIDGE, SET DOWN PASS KATAZA, JUST AFTER KATAZA, TURN LEFT, GO STRAIGHT PASS MTHONJANENI LODGE TILL STOP SIGN, TURN LEFT TO JOIN R66, GO DOWN TURN RIGHT TILL UNDER RAILWAY BRIDGE, TURN RIGHT TO ULUNDI TAXI RANK AND NO RETURN TRIPS.</p>
6.1.1.5	<p>1. DOLWANE TO PIETERMARITZBURG FROM (NKANDLA) DOLWANE TAXI RANK, TURN RIGHT ON P16/2, PICK UP AND SET DOWN, TO JOHNSON'S DRIFT UP TO KRANSKOP, PICK UP ON THE STOP SIGN , TURN RIGHT SET DOWN TO JOIN R74, GO (RESTRICTED FROM PICKING UP AND SETTING DOWN) PASS KRANSKOP, BEFORE GREYTOWN, TURN LEFT TO JOIN R33, GO AHEAD TO PASS MISAPH, AT THE STOP SIGN TURN LEFT TO JOIN R33 AND GREYTOWN ROAD, BHAMBATHA ROAD, JUST BEFORE ENTERING THE TOWN (PIETERMARITZBURG), TURN RIGHT TO MASUKWANE TAXI RANK AND NOT RETURN TRIP</p>
6.1.1.6	<p>2. DOLWANE TO DURBAN FROM (NKANDLA) DOLWANE TAXI RANK, TURN RIGHT O JOIN R16/2, DOWN TO JOHNSON'S DRIFT UP TO KRANSKOP, ON THE STOP SIGN TURN RIGHT TO JOIN R74, PASS KRANSKOP, DOWN TO STANGER, PASS STANGER AND KEEP LEFT TO JOIN N2 TO DURBAN, TURN LEFT TO JOIN VICTORY STREET, TURN LEFT TO JOIN MARKET STREET, TURN LEFT TO MARKET TAXI RANK AND RETURN</p>
6.1.1.7	<p>3.DOLWANE TO KRANSKOP FROM (NKANDLA) DOLWANE TAXI RANK, TURN RIGHT TO JOIN R16/2, PICK UP AND SET DOWN PASSENGERS TO JOHNSONS DRIFT, PICK UP AND SET DOWN PASSENGERS, CROSS THE TUGELA BRIDGE, GO UP AND PASS GCOTHOYI, PICK UP AND SET DOWN PASSENGERS, TILL TO KRANSKOP, AT THE STOP SIGN TURN RIGHT TO KRANSKOP TAXI RANK AND RETURN</p>



GAZETTE

REGION: ALL

GAZETTE PRINT DATE :

GAZETTE EXPIRY DATE:

6.1.1.8	<p>4.DOLWANE TO NKANDLA FROM (NKANDLA) DOLWANE TAXI RANK, TURN LEFT TO JOIN PICK UP AND SET DOWN PASSENGERS P16/2, GO AHEAD TILL Y-JUNCTION, WRITTEN QUDENI AND NQUTU, TAKE THE RIGHT HAND, JOIN P90, PICK UP AND SET DOWN PASSENGERS, GO ON TILL NSUZE BRIDGE, NO PICK UP AND SET DOWN, CROSS IT GO ON AND PASS VULEKA ON THE TARRED ROAD TILL STOP SIGN, TURN RIGHT TO JOIN P50/3, GO STRAIGHT TO TOWN PASS POLICE STATION, TURN RIGHT TO NKANDLA TAXI RANK AND RETURN</p>
6.1.1.9	<p>5. DOLWANE TO ESHOWE FROM (NKANDLA) DOLWANE TAXI RANK, TURN RIGHT TO JOIN P16/3, SET DOWN, PICK UP PASSENGERS, JUST BEFORE JOHNSONS DRIFT BRIDGE, TURN LEFT TO JOIN P15, PICK UP AND SET DOWN PASSENGERS, GO AHEAD TILL NSUZE BRIDGE, PICK AND SET DOWN PASSENGERS, CROSS IT UP TO LINDELA, AT THE STOP SIGN, SET DOWN PASSENGERS ONLY, RIGHT ON P15, GO AHEAD TILL STOP SIGN P50/2, TURN RIGHT, GO STRAIGHT AND PASS GEORGE HOTEL AT ESHOWE, TAKE LEFT TO ESHOWE TAXI RANK AND RETURN.</p>



GAZETTE

REGION: ALL

GAZETTE PRINT DATE :

GAZETTE EXPIRY DATE:

<p>1) APP0038381</p> <p>2) P MAHARAJ ID NO. 6904300147086</p> <p>3) PO BOX 524 DALTON KWA ZULU NATAL 3236</p> <p>4) APPLICANT TYPE : NEW OPERATING LICENCE</p> <p>5) IS STILL TO BE ACQUIRED</p>	<p>GAZETTE NUMBER: LGKZNG128-2015-FEB</p>
<p>6.1.1.1</p>	<p>DALTON TAXI ASSOCIATION</p> <p>DALTON – PIETERMARITZBURG ROUTE 1</p> <p>INBOUND (FORWARD) FROM : DALTON – RANK NO. 1 (KPX0051) VIA: P503, P36, MR52, P424, MR6, GREYTOWN, CHURCH, OLD MARKET, LONGMARKET TO (DESTINATION): LONGMARKET STREET - ADJACENT CAPITAL CENTRE CAR PARK RANK NO. 4 (KPC0083)</p> <p>OUTBOUND (FORWARD) FROM : LONGMARKET STREET - ADJACENT CAPITAL CENTRE CAR PARK NO.4 (KPC0083) VIA: LONGMARKET, EAST, CHURCH, GREYTOWN, MR6, P424, MR25, P36, P503 TOP (DESTINATION): DALTON RANK NO.4 (KPX0051)</p>
<p>6.1.1.2</p>	<p>DALTON – GREYTOWN JOHANNESBURG ROUTE 2</p> <p>INBOUND (FORWARD) FROM : GREYTOWN AND JOHANNESBURG VIA: P342, P159, MR6, (GREYTOWN- P12, P294, N3) TO (DESTINATION): GREYTOWN AND JOHANNESBURG</p> <p>OUTBOUND (RETURN) FROM : GREYTOWN AND JOHANNESBURG VIA: (N3, P294, P12 – GREYTOWN) MR6, P159, P342 TO (DESTINATION): DALTON (KPX0051)</p>
<p>6.1.1.3</p>	<p>DALTON – TONGAAT ROUTE 4</p> <p>INBOUND (FORWARD) FROM : DALTON RANK NO.1 (KPX0051) VIA: P581, P156, MR25 (P2-2) TO (DESTINATION): TONGAAT</p> <p>OUTBOUND (RETURN) FROM : TONGAAT VIA: (P2-2), MR25, P181 TO (DESTINATION): DALTON RANK NO. 1 (KPX0051)</p>



GAZETTE

REGION: ALL

GAZETTE PRINT DATE :

GAZETTE EXPIRY DATE:

6.1.1.4	<p>WARTBURG DALTON</p> <p>ROUTE 5 INBOUND (FORWARD) "FROM : WARTBURG RANK NO. 1- MR25 (KPX0054) VIA: MR25, P63, P503 TO (DESTINATION): DALTON RANK NO. 1 (KPX0051) OUTBOUND (FORWARD) FROM : DALTON RANK NO. 1 (KPX0054) VIA: P503, P63, MR25" TO (DESTINATION): WARTBURG RANK NO.1 (KPX0054)"</p>
6.1.1.5	<p>NEW HANOVER- PIETERMARITZBURG ROUTE INBOUND (FORWARD)</p> <p>FROM : NEW HANOVER RANK ? MR6 (KPX0050)</p> <p>VIA: MR6, GREYTOWN, CHURCH, OLD MARKET, LONGMARKET</p> <p>TO (DESTINATION): LONGMARKET STREET RANK NO. 4 ADJACENT CAPITAL CENTRE CAR PARK (KPC0083)</p> <p>OUTBOUND (RETURN) FROM : LONGMARKET STREET RANK NO.4 ADJACENT CAPITAL CENTRE CAR PARK (KPC0083) VIA: LONGMARKET, EAST, CHURCH, GREYTOWN, MR6 TO (DESTINATION): NEW HANOVER RANK MR6 (KPX0050)</p>
6.1.1.6	<p>NEW HANOVER- GREYTOWN ROUTE 8 INBOUND (FORWARD) "FROM : NEW HANOVER RANK MR6 (KPX0060) VIA MR6 TO (DESTINATION): GREYTOWN OUTBOUND (RETURN) FROM : GREYTOWN VIA MR6 TO (DESTINATION): NEW HANOVER RANK- MR6 (KPX0050)</p>
6.1.1.7	<p>NEW HANOVER- DALTON ROUTE 9 INBOUND (FORWARD) "FROM : NEW HANOVER RANK- MR6 (KPX0050) VIA: MR6, P156 TO (DESTINATION): DALTON RANK NO.1 (KPX0050) OUTBOUND (RETURN) FROM : DALTON RANK NO. 1 (KPX0050) VIA: P156, MR6 TO (DESTINATION): NEW HANOVER RANK- MR6 (KPX0050)</p>



GAZETTE

REGION: ALL

GAZETTE PRINT DATE :

GAZETTE EXPIRY DATE:

6.1.1.8	<p>NJENGABANTU TO DALTON ROUTE 10 INBOUND (FORWARD) "FROM : NJENGABANTU VIA: P278, P158, P156 TO (DESTINATION): DALTON RANK NO. 1 (KPX0051) "OUTBOUND (FORWARD) "FROM : DALTON RANK NO. 1 (KPX0051) VIA: P156, P158, P278 TO (DESTINATION): NJENGABANTU (KPX0080) CHATSWORTH - DURBAN,22064X21004R00050286,KZNBRCDBN754,</p> <p>FROM CHECKERS CENTRE IN JOYHURST STREET IN CHATSWORTH, TO DURBAN: "FROM CHECKERS CENTRE IN JOYHURST STREET, CHATSWORTH, RIGHT INTO MAIN STREET, LEFT INTO CHATSDENE STREET, RIGHT INTO FLORENCE NIGHTINGALE DRIVE, LEFT INTO HIGGINSON HIGHWAY, RIGHT INTO CROSSMOOR DRIVE, LEFT INTO MOORCROSS DRIVE, LEFT INTO ROAD 1124 UP UNTIL THE CORNER WITH KLAARWATER DRIVE, AND RETURN ALONG ROAD 1124, LEFT INTO MOORCROSS DRIVE, INTO ARENA PARK DRIVE, RIGHT INTO MOORTON DRIVE, LEFT INTO ROAD 751, LEFT INTO ROAD 701, RIGHT INTO 702, RIGHT INTO ROAD 502, LEFT INTO ROAD 501, RIGHT INTO ARENA PARK DRIVE, LEFT INTO CHATSWORTH CIRCLE, RIGHT INTO MAIN STREET, INTO ROAD 301, RIGHT INTO WOODHURST DRIVE, INTO COLLIER AVENUE, RIGHT INTO CHATSWORTH MAIN ROAD, INTO PELICAN DRIVE, LEFT INTO HAVENSIDE DRIVE, RIGHT INTO IMPALA DRIVE, RIGHT INTO HIGGINSON HIGHWAY, INTO GRIMBYS ROAD, LEFT INTO SOUTH COAST ROAD, RIGHT INTO SOUTHERN FREEWAY, LEFT INTO MOORE ROAD, RIGHT INTO WARWICK AVENUE, RIGHT INTO ALICE STREET, RIGHT INTO SOLDIERS WAY, RIGHT INTO PINE STREET RANK NO. 84 OR ALTERNATIVELY INTO ALBERT STREET, THEN LEFT INTO PRINCE EDWARD STREET INTO RANK 116 AND RETURN ALONG PRINCE ALFRED, INTO SMITH STREET, INTO SOUTHERN FREEWAY AND RETURN ALONG THE FORWARD ROUTE IN REVERSE.</p> <p>CHATSWORTH - DURBAN METRO,22064X21004R00050287,KZNBRCDBN00755,</p> <p>FROM CHECKERS CENTRE IN JOYHURST STREET IN CHATSWORTH, TO DURBAN: "FROM CHECKERS CENTRE IN JOYHURST STREET, CHATSWORTH, RIGHT INTO MAIN STREET, LEFT INTO CHATSDENE STREET, RIGHT INTO FLORENCE NIGHTINGALE DRIVE, LEFT INTO HIGGINSON HIGHWAY, RIGHT INTO CROSSMOOR DRIVE, LEFT INTO MOORCROSS DRIVE, LEFT INTO ROAD 1124 UP UNTIL THE CORNER WITH KLAARWATER DRIVE, AND RETURN ALONG ROAD 1124, LEFT INTO MOORCROSS DRIVE, INTO ARENA PARK DRIVE, RIGHT INTO MOORTON DRIVE, LEFT INTO ROAD 751, LEFT INTO ROAD 701, RIGHT INTO 702, RIGHT INTO ROAD 502, LEFT INTO ROAD 501, RIGHT INTO ARENA PARK DRIVE, LEFT INTO CHATSWORTH CIRCLE, RIGHT INTO MAIN STREET, INTO ROAD 301, RIGHT INTO WOODHURST DRIVE, INTO COLLIER AVENUE, RIGHT INTO CHATSWORTH MAIN ROAD, INTO PELICAN DRIVE, LEFT INTO HAVENSIDE DRIVE, RIGHT INTO IMPALA DRIVE, RIGHT INTO HIGGINSON HIGHWAY, INTO GRIMBYS ROAD, L</p>
6.1.1.9	<p>WARTBURG- NEW HANOVERROUTE 6INBOUND (FORWARD)FROM : WARTBURG RANK NO. 1 MR25 (KPX0054)VIA: P154, MR5TO (DESTINATION): NEW HANOVER RANK ? MR6 (KPX00050)OUTBOUND (RETURN)FROM : NEW HANOVER RANK ?MR6 ? MR25 (KPX0054)VIA: MR6, P154TO (DESTINATION):WARTBURG RANK NO.1- MR25 (KPX0054)</p>



GAZETTE

REGION: ALL

GAZETTE PRINT DATE :

GAZETTE EXPIRY DATE:

1) APP0038404	GAZETTE NUMBER: LGKZNG128-2015-FEB
2) GK MTHALANE ID NO. 6410210733080	
3) BOX 1670 RICHARDS BAY 3900	
4) APPLICANT TYPE : NEW OPERATING LICENCE	
5) 1 x 13 (SEATED) 0 (STANDING)	
6.1.1.1	ROUTE 3 FROM B-RANK TO MANDINI FROM B-RANK TAXI RANK IN EMPANGENI TO AND ALONG TANNER ROAD TURN INTO R102 AND TURN INTO R66 AND TURN RIGHT TO JOIN R102 AGAIN TURN RIGHT INTO SITHEBE AND PROCEED TO MANDINI. TURN INTO WHITE STREET PASS SUNDUMBILI AND PROCEED TO MANDINI TAXI RANK. FROM MANDINI TAXI RANK TURN RIGHT TO JOIN WHITE STREET AND TURN LEFT INTO R258 TO R102, TURN LEFT AT R102 AND RETURN ALONG THE SAME ROUTE TO B-RANK.
6.1.1.2	ROUTE 4 FROM B-RANK TO GINGINDLOVU FROM B-RANK TAXI RANK IN EMPANGENI TO AND ALONG TANNER ROAD AND PROCEED TO R102 TURN LEFT AT R66 AND TURN RIGHT TO R102 AGAIN AND TURN RIGHT TO GINGINDLOVU TAXI RANK RETURN WITH THE SAME ROUTE TO B-RANK.
6.1.1.3	ROUTE 5 FROM B-RANK TO MHLATHUZE VILLAGE FROM B-RANK IN EMPANGENI TURN LEFT INTO TANNER ROAD AND PROCEED TO JOIN NGWELEZANE ROAD, TURN RIGHT WITH INKANYAMBA ROAD TO MHLATHUZE VILLAGE, AND RETURN WITH THE SAME ROUTES TO B-RANK
6.1.1.4	ROUTE 6 FROM B-RANK TO LOT 63 FROM B-RANK AT EMPANGENI TURN RIGHT TO JOIN TANNER ROAD AND PROCEED LEFT TO JOIN R34 TO CENTRAL PARK, LOFTHEIM AND TURN RIGHT AT THE ROBOT, THEN LEFT TO R34 TO A-RANK AND PROCEED TO LOT 63 AND RETURN ALONG THE SAME ROUTE TO B-RANK.



GAZETTE

REGION: ALL

GAZETTE PRINT DATE :

GAZETTE EXPIRY DATE:

6.1.1.5	ROUTE 7 FROM B-RANK TO MTUBATUBA FROM B-RANK TAXI RANK IN EMPANGENI, TURN RIGHT TO TANNER ROAD AND PROCEED AND TURN LEFT TO JOIN R34 AT THE ROBOT, TURN RIGHT R102, JOIN N2 FROM THE SOUTH AND TURN RIGHT TO R615 TO MTUBA, TURN RIGHT TO INKOSI MTUBATUBA ROAD AND PROCEED TO MTUBATUBA TAXI RANK AND RETURN ALONG THE SAME ROUTE TO B-RANK.
6.1.1.6	ROUTE 8 B-RANK TO MBAZWANA FROM B-RANK TAXI RANK IN EMPANGENI TURN TO TANNER ROAD AND LEFT TO JOIN R34 AT ROBOT, TURN RIGHT TO R102, JOIN N2 FROM SOUTH AND PROCEED TO HLUHLUWE OFF-RAMP AND JOIN R22 TO MBAZWANA AND TURN RIGHT TO MBAZWANA TAXI RANK RETURN ALONG THE SAME ROUTE TO B-RANK
6.1.1.7	ROUTE 9 FROM B-RANK TO MKHUZE FROM B-RANK TAXI RANK IN EMPANGENI TURN RIGHT TO TANNER ROAD AND PROCEED AND TURN LEFT TO JOIN R34 AT THE ROBOT TURN RIGHT TO R102, JOIN N2 FROM THE SOUTH AND PROCEED TO MKHUZE TAXI RANK AND RETURN ALONG THE SAME ROUTE TO B-RANK
6.1.1.8	ROUTE 10 FROM B-RANK TO PONGOLA FROM B-RANK TAXI RANK IN EMPANGENI TURN RIGHT TO TANNER ROAD AND PROCEED AND TURN LEFT TO JOIN R34 AT THE ROBOT, TURN RIGHT TO R102 PROCEED AND FOLLOW N2 FROM THE SOUTH AND PROCEED TO GOGELA, TURN AROUND AND PROCEED ALONG THE N2, RIGHT INTO R29 TO PHONGOLA TAXI RANK, RETURN ALONG THE SAME ROUTE TO B-RANK



GAZETTE

REGION: ALL

GAZETTE PRINT DATE :

GAZETTE EXPIRY DATE:

6.1.1.9	ROUTE 11 FROM B-RANK TO HLABISA FROM B-RANK TAXI RANK IN EMPANGENI TURN RIGHT TO JOIN TANNER ROAD AND PROCEED AND TURN LEFT TO JOIN R34 AT THE ROBOT TURN RIGHT AND JOIN N2 NORTH AND TURN LEFT AT NKOBI DE TO JOIN R618 TO HLABISA TAXI RANK, AND RETURN WITH THE SAME ROUTES
6.1.1.10	ROUTE 12 FROM B-RANK TO NONGOMA FROM B-RANK IN EMPANGENI TURN RIGHT TO TANNER ROAD AND PROCEED AND TURN LEFT TO JOIN R34 AT THE ROBOTS TURN RIGHT JOIN R102 PROCEED AND JOIN N2 NORTH, AT NKADIBE TURN LEFT AND JOIN R618 THROUGH HLABISA STRAIGHT TO NONGOMA, PROCEED ALONG R66 TO ULUNDI AND TURN LEFT TO JOIN R34, PROCEED THROUGH MELMOTH AND TURN LEFT AT NKWALINE CONTINUE WITH R34 AND PROCEED TO B-RANK TAXI RANK
6.1.1.11	ROUTE 13 FROM B-RANK TO RICHARDS BAY CBD FROM B-RANK IN EMPANGENI TURN RIGHT AND PROCEED TO AND ALONG TANNER ROAD STRAIGHT TO R34, TURN RIGHT INTO R34 AND PROCEED, TURN LEFT TO ALUMINA ALLEE PASS ALTON CAFÉ AND COME BACK JOINING BULLION BOULEVARD STRAIGHT AND TURN LEFT TO GO TOWARDS THE NORTH, AND RETURN ALONG BULLION BOULEVARD TO R34 AND PROCEED WITH THE SAME ROUTES TO B-RANK
6.1.1.12	ROUTE 1 FROM B-RANK TO DURBAN FROM B-RANK IN EMPANGENI ALONG TANNER ROAD, TURN RIGHT INTO R102, AT MTUNZINI GARAGE TURN LEFT INTO ROAD 297 AND TURN RIGHT INTO AND PROCEED WITH N2 TO JOIN M4 BALLITO OR MOUNT EDGEcombe ON RAMP AND PROCEED TO DURBAN TURN RIGHT INTO ARGYLE ROAD AND TURN LEFT TO UMGENI ROAD (R102), TURN RIGHT INTO LEOPOLD STREET AND PROCEED TO WARWICK AVENUE AND OFF-LOAD, PROCEED WITH WARWICK AVENUE, RIGHT INTO ALICE STREET, TURN LEFT INTO OSBORNE ROAD O RANK 35 RETURN FROM OSBORNE ROAD RANK AND TURN RIGHT FIRST AVENUE AND PROCEED WITH RIGHT HAND SIDE INTO STANFORD HILL ROAD, TURN RIGHT TO ARGYLE ROAD AND PROCEED, TURN LEFT AND JOIN M4 THEN LEFT M4 TO JOIN N2 AND RETURN TO B-RANK ALONG THE SAME ROUTES



legiti-mate

GAZETTE

REGION: ALL

GAZETTE PRINT DATE :

GAZETTE EXPIRY DATE:

6.1.1.1 3	<p>ROUTE 15</p> <p>FROM B-RANK TO MANGUZA FROM B-RANK TAXI RANK IN EMPANGENI TURN RIGHT TO JOIN TANNER ROAD AND PROCEED AND TURN LEFT TO JOIN R34 AT THE ROBOT, TURN RIGHT TO JOIN R102 PROCEED STRAIGHT AND JOIN THE N2 FROM THE SOUTH PROCEED ALONG N2 AND TURN RIGHT TO JOIN P522/1 TO BHAMBANANA, TURN RIGHT TO JOIN P522/2 TO PHELANDABA ON THE CHELE TO JOIN R22 FROM MBAZWANA AND PROCEED ALONG R22 TO MANGUZA TAXI RANK WE RETURN WITH R22 VIA MBAZWANA, HLUHLUWE AND JOIN N2 STRAIGHT WITH THE SAME ROUTE.</p>
6.1.1.1 4	<p>ROUTE 15FROM B-RANK TO MANGUZA FROM B-RANK TAXI RANK IN EMPANGENI TURN RIGHT TO JOIN TANNER ROAD AND PROCEED AND TURN LEFT TO JOIN R34 AT THE ROBOT, TURN RIGHT TO JOIN R102 PROCEED STRAIGHT AND JOIN THE N2 FROM THE SOUTH PROCEED ALONG N2 AND TURN RIGHT TO JOIN P522/1 TO BHAMBANANA, TURN RIGHT TO JOIN P522/2 TO PHELANDABA ON THE CHELE TO JOIN R22 FROM MBAZWANA AND PROCEED ALONG R22 TO MANGUZA TAXI RANK WE RETURN WITH R22 VIA MBAZWANA, HLUHLUWE AND JOIN N2 STRAIGHT WITH THE SAME ROUTE.</p>



GAZETTE

REGION: ALL

GAZETTE PRINT DATE :

GAZETTE EXPIRY DATE:

<p>1) APP0038409</p> <p>2) SS MAVUNDLA ID NO. 7705045341085</p> <p>3) PO BOX42 IZINGOLWENI 4260</p> <p>4) APPLICANT TYPE : NEW OPERATING LICENCE</p> <p>5) 1 x 15 (SEATED) 0 (STANDING)</p>	<p>GAZETTE NUMBER: LGKZNG129-2015-FEB</p>
<p>6.1.1.1</p>	<p>APPROVED ROUTES IZINGOLWENI TAXI ASSOCIATION ROUTE 1 – IZINGOLWENI TO GCILIMA BAMBULA FROM APPROVED TAXI RANK IN IZINGOLWENI, INTO P284. PROCEED ALONG P284 INTO APPROVED TAXI RANK BAMBULA TAXI RANK, TURN LEFT TO P732 ROAD TO GCILIMA TAXI RANK, OFFLOAD, LOAD AND RETURN ALONG THE FORWARD ROUTE IN REVERSE.</p>
<p>6.1.1.2</p>	<p>ROUTE 2 – IZINGOLWENI TO CHIBINI FROM APPROVED TAXI RANK IN IZINGOLWENI TURN RIGHT INTO P284, INTO N2, TURN LEFT INTO P58, TO CHIBINI TAXI RANK. OFFLOAD, LOAD AND RETURN ALONG THE FORWARD ROUTE IN REVERSE.</p>
<p>6.1.1.3</p>	<p>ROUTE 3 – IZINGOLWENI TO DURBAN FROM APPROVED TAXI RANK IN IZINGOLWENI, TURN LEFT INTO N2-22, AND TURN LEFT INTO M4. PROCEED ALONG M4 TO DURBAN APPROVED TAXI RANK. OFFLOAD, LOAD AND RETURN ALONG THE FORWARD ROUTE IN REVERSE.</p>
<p>6.1.1.4</p>	<p>ROUTE 4 – IZINGOLWENI TO EDEN STORE FROM IZINGOLWENI TAXI RANK TAKE P284 TO EDEN STORE APPROVED TAXI RANK. OFFLOAD, LOAD AND RETURN ALONG THE FORWARD ROUTE IN REVERSE.</p>

**GAZETTE**

REGION: ALL

GAZETTE PRINT DATE :

GAZETTE EXPIRY DATE:

6.1.1.5	<p>ROUTE 5 – IZINGOLWENI TO HARDING</p> <p>FROM IZINGOLWENI TAXI RANK TURN LEFT TO N2-22.PROCEED ALONG N2-22 INTO HARDING TAXI RANK.OFFLOAD, LOAD AND RETURN ALONG THE FORWARD ROUTE IN REVERSE.</p>
6.1.1.6	<p>ROUTE 6 – IZINGOLWENI TO MARGATE</p> <p>FROM IZINGOLWENI TAXI RANK TAKE P284 AND TURN LEFT TO P732 AND STRAIGHT TO MARGATE TAXI RANK AND RETURN ALONG THE SAME ROUTE.</p>
6.1.1.7	<p>ROUTE 7 – IZINGOLWENI TO BIZANA TAXI RANK</p> <p>FROM IZINGOLWENI TAXI RANK TAKE P284, TURN LEFT TO P57 ROAD AND INTO BIZANA TAXI RANK. OFFLOAD,LOAD AND RETURN ALONG THE FORWARD ROUTE IN REVERSE.</p>
6.1.1.8	<p>ROUTE 8 – IZINGOLWENI TO ORIBI FLATS</p> <p>FROM IZINGOLWENI TAXI RANK TURN TO N2-22 ORIBI FLATS AND RETURN ALONG THE SAME ROUTE.</p>



GAZETTE

REGION: ALL

GAZETTE PRINT DATE :

GAZETTE EXPIRY DATE:

6.1.1.9	<p>ROUTE 9 IZINGOLWENI TO PORT SHEPSTONE TAXI RANK FROM IZINGOLWENI TAXI RANK TAKE P284, THEN TURN LEFT TO N2-22 STRAIGHT THROUGH TO PORT SHEPSTONE TAXI RANK AND RETURN ALONG THE SAME ROUTE</p>
6.1.1.1 0	<p>ROUTE 11 – IZINGOLWENI TO THUNGWA TAXI RANK FROM IZINGOLWENI TAXI RANK TURN LEFT TO N2-22, TURN RIGHT TO D1084 TO THUNGWA TAXI RANK. OFFLOAD, LOAD AND RETURN ALONG THE FORWARD ROUTE IN REVERSE.</p>
6.1.1.1 1	<p>CONDITIONS/RESTRICTIONS</p> <ol style="list-style-type: none"> 1. PASSENGERS MAY BE PICKED UP AND/OR SET DOWN ONLY AT DESIGNATED TAXI RANK OR TAXI STOP, WHICH SHALL EXCLUDE BUS STOPS. 2. ON THE INBOUND TRIP TO DURBAN, HARDING, AND BIZANA, NO PASSENGERS MAY BE PICKED UP ENROUTE FROM LEAVING THE MAGISTERIAL OF IZINGOLWENI UNTIL REACHING THE DESTINATION RANK. 3. ON THE RETURN TRIP TO IZINGOLWENI, NO PASSENGERS MAY BE SET DOWN UNTIL REACHING THE MAGISTERIAL DISTRICT OF NONGOMA. 4. ENTRY OR RANKING ON PRIVATE PROPERTY IS NOT PERMITTED WITHOUT PERMISSION OF THE LANDLORD, A COPY OF WHICH MUST BE SUPPLIED TO THE BOARD BEFORE ISSUE OPERATING LICENCE. 5. WITHOUT HAVING ENTERED INTO AN AGREEMENT WITH OTHER OPERATORS ON A COMMON ROUTE, AS CONTEMPLATED BY SECTION 88 (2) (B) OF ACT 22 OF 2000, THE PICKING UP OR SETTING DOWN OF PASSENGERS ON SUCH ROUTE IS NOT PERMITTED. A COPY OF SUCH AGREEMENT MUST BE SUPPLIED TO THE BOARD. 6. AT RANKS, WHETHER ON -STREET OR OFF-STREET, ONLY THE TAXIS THAT CAN BE ACCOMMODATED IN THE DEMARCATED AREA MAY OCCUPY THE RANK, EXCESS VEHICLES MUST HOLD ELSEWHERE AT DESIGNATED HOLDING AREAS. 7. RANK PERMITS OR LETTERS OF AUTHORITY MUST BE PRODUCED IN RESPECT OF ALL RANKS IN MUNICIPAL ARREARS, IN PARTICULAR MAJOR TOWNS AND CITIES. 8. THE ALLOCATION OF ANY ROUTE OR PORTION OF A ROUTE IS SUBJECT TO THE CONDITION THAT IT HAS BEEN APPROVED AND ALLOCATED IN GOOD FAITH AND THAT SUCH ROUTE WILL BE INVALID SHOULD IT TRANSPIRE THAT THE ROUTE OR PORTION THEREOF WILL, OR HAS CAUSED CONFLICT DUE TO IT HAVING BEEN APPROVED BASED ON INCORRECT OR FALSE INFORMATION SUPPLIED TO THE BOARD OR AS A RESULT OF AN ERROR. IN SUCH INSTANCE THE OPERATING LICENCE MUST BE RETURNED TO THE BOARD FOR CORRECTION. 9. THE VEHICLE MUST BE COVERED BY MOTOR VEHICLE INSURANCE AS WELL AS PERSONAL LIABILITY INSURANCE.



GAZETTE

REGION: ALL

GAZETTE PRINT DATE : 1

GAZETTE EXPIRY DATE: 1

1) APP0037997	GAZETTE NUMBER: LGKZNG131-2015-FEB
2) NM MCHUNU ID NO. 5901150814089	
3) C 1393 NKULULEKO ROAD MPUMALANGA TOWNSHIP HAMMERSDALE 3700	
4) APPLICANT TYPE : DECEASED TRANSFER	
5) 1 x 15 (SEATED) STANDING CAPACITY IS STILL TO BE ACQUIRED	
6.1.1.1	<p>ROUTE 1. MPUMALANGA – PIETERMARITZBURG (VIA CHURCH STREET) INBOUND: FROM MPUMALANGA, P385, N3, N3/P338 (UMLAAS ROAD) INTERCHANGE, N3, MARKET ROAD INTERCHANGER, N3, BHAMBATHA (GREYTOWN), CHURCH, MASUKWANA (EAST), BOOM STREET TO BOOM / RETIEF TAXI TERMINAL (KPC0013)</p> <p>OUTBOUND: FROM BOOM / TAXI TERMINAL (KPC0013), BOOM STREET, MASUKWANA STREET (EAST), ECHO ROAD, ORTHMANN, N3, N3/P338 (UMLAAS ROAD), INTERCHANGE, N3, P385</p> <p>ALTERNATIVE - INBOUND</p> <p>(A) P385, N3, P418, CHURCH STREET, VR PLANK SQUARE (CAMPERDOWN TAXI RANK – KPX0021, VR PLANK SQUARE, SHEPSTONE, BISHOP, P418, N3 / P338 (UMLAAS ROAD) INTERCHANGE, N3, MARKET ROAD INTERCHANGE, N3, BHAMBATHA (GREYTOWN), CHURCH STREET, MASUKWANA (EAST), BOOM</p> <p>(B) P385, N3, P418, CHURCH STREET, VR PLANK SQUARE (CAMPERDOWN TAXI RANK – KPX 0021), VR PLANK SQUARE, SHEPSTONE, BISHOP, P418, N3 / P338 (UMLAAS ROAD), INTERCHANGE, N3, MARKET ROAD INTERCHANGE, N3, ARMITAGE, CHATTERTON, BOSHOF, BOOM STREET, RETIEF STREET, PIETERMARITZ STREET, PINE STREET, BOOM STREET</p> <p>ALTERNATIVE – OUTBOUND</p> <p>(A) BOOM STREET, MASUKWANA (EAST), ECHO, ORTHMANN, N3, N3 / P338 (UMLAAS ROAD) INTERCHANGE, P418, CHURCH STREET, VR PLANK SQUARE, SHEPSTONE, BISHOP, P418, N3, P385</p> <p>RESTRICTIONS ALONG MARKET ROAD, OFF-RAMP TO MARKET ROAD, ON-RAMP, ONLY OFFLOADING OF PASSENGERS IS PERMITTED. THE LOADING OF PASSENGERS ALONG THIS SECTION OF THE ROUTE IS NOT PERMITTED</p>



GAZETTE

REGION: ALL

GAZETTE PRINT DATE :

GAZETTE EXPIRY DATE:

6.1.1.2	<p>ROUTE 2. MPUMALANGA – CAMPERDOWN INBOUND: FORWARD FROM: MPUMALANGA ROUTE: P385, N3, P418, CHURCH STREET, VR PLANK SQUARE TO: CAMPERDOWN TAXI RANK – ADJACENT TO CAMPERDOWN STATION (KPC 0021)</p> <p>OUTBOUND: RETURN FROM: CAMPERDOWN TAXI RANK – ADJACENT TO CAMPERDOWN STATION (KPC0021) ROUTE: VR PLANK SQUARE, SHEPSTONE, BISHOP, P418, N3, P385 TO: MPUMALANGA</p>
6.1.1.3	<p>ROUTE 00 CHARTER SERVICE FROM MPUMALANGA TAXI RANK TO POINT WITHIN THE PROVINCE OF KZN ONLY.NO PICKING UP OR SETTING DOWN OF PASSENGERS EN ROUTE.</p>



GAZETTE

REGION: ALL

GAZETTE PRINT DATE :

GAZETTE EXPIRY DATE:

1) APP0038001	GAZETTE NUMBER: LGKZNG131-2015-FEB
2) BL SITHOLE ID NO. 4711260500085	
3) D 322 NALI IDUBE ROAD KWADABEKA 3602	
4) APPLICANT TYPE : DECEASED TRANSFER	
5) 1 x 15 (SEATED) STANDING CAPACITY IS STILL TO BE ACQUIRED	
6.1.1.1	<p>ROUTE 9 A CLERMONT TO PINETOWN AND RETURN FROM CLERMONT TAXI RANK TURN RIGHT INTO CLERMONT ROAD JOIN POSSELT ROAD JOIN SHEPSTONE ROAD, TURN RIGHT INTO CROMPTON STREET, TURN RIGHT INTO UNION LANE, TURN LEFT INTO GLENUGIE ROAD JOIN MOODIE STREET, TURN RIGHT INTO HILL STREET INTO HILL STREET TAXI RANK AND RETURN WITH HILL STREET TURN LEFT INTO MOODIE STREET JOIN GLENUGIE ROAD, TURN RIGHT INTO LAUTH STREET, TURN LEFT INTO CROMPTON STREET, TURN LEFT INTO SHEPSTONE ROAD JOIN POSSELT ROAD JOIN CLERMONT ROAD TURN RIGHT INTO NORTH ROAD TO CLERMONT TAXI RANK</p>
6.1.1.2	<p>ROUTE 10 A (I) CLERMONT TO WESTMEAD AND RETURN FROM CLERMONT TAXI RANK TURN INTO CLERMONT ROAD JOIN POSSELT ROAD JOIN SHEPSTONE ROAD, TURN RIGHT INTO CROMPTON STREET, TURN RIGHT INTO LAUGHT STREET, TURN LEFT INTO GLENUGIE ROAD, TURN LEFT INTO OLD MAIN ROAD, JOIN RICHMOND ROAD, TURN RIGHT INTO TRAFFORD ROAD JOIN GOODWOOD ROAD, TURN LEFT INTO MAHOGANY ROAD A TO A DESIGNATED TAXI STOP AND RETURN ALONG THE SAME ROUTE TO CLERMONT TAXI RANK. (II) CLERMONT TO WESTMEAD/METROFILE AND RETURN FROM CLERMONT TAXI RANK TURN RIGHT INTO CLERMONT ROAD JOIN POSSELT ROAD JOIN SHEPSTONE ROAD, TURN RIGHT INTO CROMPTON STREET, TURN RIGHT INTO LAUTH STREET, TURN LEFT INTO GLENUGIE ROAD, TURN RIGHT INTO OLD MAIN ROAD JOIN RICHMOND ROAD, TURN RIGHT INTO TRAFFORD ROAD JOIN HILLCLIMB ROAD TO MONZA TO A DESIGNATED TAXI STOP AND RETURN TO CLERMONT TAXI RANK ALONG THE SAME ROUTE. (III) CLERMONT TO WESTMEAD/BAKERY AND RETURN FROM CLERMONT TAXI RANK TURN RIGHT INTO CLERMONT ROAD JOIN POSSELT ROAD SHEPSTONE ROAD, TURN RIGHT INTO CROMPTON STREET, TURN RIGHT INTO LAUTH STREET, TURN LEFT INTO GLENUGIE ROAD TURN RIGHT INTO OLD MAIN ROAD JOIN RICHMOND ROAD, TURN RIGHT INTO ALEXANDER ROAD, TURN LEFT TO MALCOLM ROAD, TURN RIGHT INTO CIRCUIT ROAD, TURN RIGHT INTO CLARK ROAD, TURN LEFT INTO ALEXANDER ROAD TO A DESIGNATED TAXI STOP AND RETURN ALONG THE SAME ROUTE TO CLERMONT TAXI RANK.</p>



GAZETTE

REGION: ALL

GAZETTE PRINT DATE :

GAZETTE EXPIRY DATE:

6.1.1.3	<p>ROUTE 0 CONDITIONS GENERAL CONDITIONS APPLICABLE TO ALL ROUTES: 1).PASSENGERS MAY BE PICKED UP AND/OR SET DOWN ONLY AT DESIGNATED TAXI RANKS OR TAXI STOPS,WHICH SHALL EXCLUDE BUS STOPS. 2)ON THE INBOUND TRIP TO DURBAN,NO PASSENGERS MAY BE PICKED UPEN ROUTE FROM ENTERING THE N3,UNTIL REACHING UNIVERSITY AVENUE TAXI RANK NO.231 3)ON THE TRIP TO MOLWENI WYEBANK,NO PASSENGERS MAY BE SET DOWN UNTIL REACHING M13. 4)ENTRY OR RANKING ON PRIVATE PROPERTY IS NOT PERMITTED WITHOUT THE WRITTEN PERMISSION OF THE LANDLORD,A COPY OF WHICH MUST BE SUPPLIED TO THE BOARD. 5)WITHOUT HAVING ENTERED INTO AN AGREEMENT WITH OTHER OPERATORS ON A COMMON ROUTE,AS CONTEMPLATED BY SECTION 88(2) OF ACT 2000,THE PICKING UP OR SETTING OF PASSENGERS ON SUCH AGREEMENT MUST BE SUPPLIED TO THE BOARD. 6)AT RANKS,WHETHER ON-STREET OR OFF-STREET,ONLY THE TAXIS THAT CAN BE ACCOMADATED IN THE DEMARCATED AREA MAY OCCUPY THE RANK. EXCESS VEHICLES MUST HOLD ELSEWHERE. 7)RANK PERMITS OR LETTERS OF AUTHORITY MUST BE PRODUCED IN RESPECT OF ALL RANKS IN MUNICIPAL AREAS, IN PARTICULAR MAJOR TOWNS AND CITIES AND IN PARTICULAR INTER-PROVINCIAL DESTINATIONS. 8)THE ALLOCATION OF ANY ROUTE OR PORTION OF ROUTE IS SUBJECT TO THE CONDITION THAT IT HAS BEEN APPROVED AND ALLOCATED IN GOOD FAITH AND THAT SUCH ROUTE WILL BE INVALID SHOULD IT TRANSPIRE THAT THE ROUTE OR PORTION THERE OF WILL,OR HAS CAUSED CONFLICT DUE TO IT HAVING BEEN APPROVED BASED ON INCORRECT OR FALSE INFORMATION SUPPLIED TO THE BOARD OR AS RESULT OF AN ERROR.IN SUCH INSTANCE THE OPERATING LICENCE MUST BE RETURNED TO THE BOARD FOR CORRECTION. 9)THE VEHICLE MUST BE COVERED BY MOTOR VEHICLE INSURANCE AS WELL AS PERSONAL LIABILITY INSURANCE.</p>
6.1.1.4	<p>ROUTE6 A KK HOSTEL TO PINETOWN FROM KK RANK TURN LEFT INTO NORTH ROAD, TURN RIGHT INTO 12TH STREET, JOIN DINKELMAN ROAD, TURN RIGHT INTO SHEPSTONE ROAD, TURN RIGHT INTO CROMPTON STREET, TURN RIGHT INTO UNION LANE, TURN LEFT INTO GLENUGIE ROAD, JOIN MOODIE STREET, TURN LEFT INTO HILL STREET INTO HILL STREET TAXI RANK AND RETURN WITH HILL STREET, TURN LEFT INTO MOODIE STREET, JOIN GLENUGIE ROAD, TURN RIGHT INTO LAUTH STREET, TURN LEFT INTO CROMPTON STREET, TURN LEFT INTO SHEPSTONE ROAD, TURN RIGHT INTO DINKELMAN ROAD, TURN RIGHT INTO 1ST AVENUE, TURN LEFT INTO NORTH ROAD, TURN RIGHT INTO AND INTO KK TAXI RANK.</p>



GAZETTE

REGION: ALL

GAZETTE PRINT DATE :

GAZETTE EXPIRY DATE:

1)	APP0038015	GAZETTE NUMBER: LGKZNG131-2015-FEB
2)	MT HADEBE ID NO. 5803050534082	
3)	P O BOX 1834 ESIKHAWINI 3887	
4)	APPLICANT TYPE : NORMAL TRANSFER	
5)	1 x 13 (SEATED) STANDING CAPACITY IS STILL TO BE ACQUIRED	
6.1.1.1	<p>ROUTE 1. ESIKHAWINI TO RICHARDSBAY</p> <p>DEPART ESIKHAWINI TAXI RANK, TURN LEFT INTO MTHOMBONI ROAD, RIGHT INTO MDLEBE MPUMA (EAST), INTO MELONI (P106) CARRY STRAIGHT DOWN THE B10 (P106), PAST MADLANKALA, TURN RIGHT INTO R34 (JOHN ROSS PARKWAY), TURN LEFT WEST CENTRAL ARTERIAL CARRY STRAIGHT INTO BULLION BOULEVARD, THEN TURN LEFT INTO TAXI CITY RANK RICHARDSBAY, RETURN ALONG THE SAME ROUTE</p>	
6.1.1.2	<p>ROUTE 2. ESIKHAWINI TO RICHARDSBAY VIA ALTON</p> <p>DEPART ESIKHAWINI RANK, LEFT INTO MTHOMBONI ROAD, RIGHT INTO MDLEBE MPUMA (EAST), INTO MELONI (P106), CARRY STRAIGHT DOWN THE B10 (P106), PAST MADLANKALA, TURN RIGHT INTO R34 (JOHN ROSS PARKWAY), TURN RIGHT INTO ALUMINA ALLEE, 100 METRES AWAY FROM THE ROAD, OFF LOADING AT BUS STOP (MARINGINI), RETURN BACK STRAIGHT ACROSS ALUMINA ALLEE, OFF LOADING AT AMALGAMATED, ENGINE GARAGE, IKHWEZI DEPORT BELL, SHELL GARAGE, ZCBF, DOLLAR DRIVE, TURN RIGHT AND LEFT INTO BULLION BOULEVARD AND TURN LEFT INTO TAXI RANK RICHARDSBAY, AND RETURN ALONG THE SAME ROUTE</p>	
6.1.1.3	<p>ROUTE 3. ESIKHAWINI TO EMPANGENI RAIL</p> <p>DEPART ESIKHAWINI RANK, TURN LEFT INTO MTHOMBONI ROAD, CARRY STRAIGHT INTO D1567, TURN RIGHT INTO N2 (FREEWAY), TURN LEFT INTO R34 (JOHN ROSS PARKWAY), STRAIGHT INTO TANNER ROAD, OFF LOADING AT KENTUCKY, POST OFFICE, EMRIC MOTORS AND TURN LEFT INTO B RANK, OFF LOADING THEN TURN INTO MAIN ROAD, TURN LEFT AND RIGHT GRANTHAM HIGHWAY, BACK INTO R34, TURN RIGHT INTO MAXWELL STREET, THEN LEFT INTO LOT 63 TAXI RANK, TURN RIGHT INTO N2 (NGOYA X ROADS) STRAIGHT TO EMPANGNI CIRCLE, LEFT INTO TANNER ROAD, THEN RIGHT INTO B-RANK, TURN RIGHT INTO TANNER ROAD, TURN LEFT INTO R34, RIGHT INTO MAXWELL STREET, LEFT INTO LOT 63, TAXI RANK EMPANGENI AND RETURN ALONG THE SAME ROUTE</p>	
6.1.1.4	<p>ROUTE 4. ESIKHAWINI TO EMPANGENI LOT 63</p> <p>DEPART ESIKHAWINI RANK, TURN LEFT INTO MTHOMBONI ROAD, STRAIGHT INTO D1567, TURN RIGHT INTO N2, LEFT INTO R34 (JOHN ROSS PARKWAY), STRAIGHT INTO MAIN ROAD, OFF LOADING AT SPEEDY, TURN LEFT INTO PRESIDENT SWART AVENUE, OFF LOADING AT CENTRAL PARK, TOTAL GARAGE, TURN RIGHT INTO MAXWELL STREET, THEN LEFT INTO LOT 63 TAXI RANK EMPANGENI AND RETURN ALONG THE SAME ROUTE</p>	



GAZETTE

REGION: ALL

GAZETTE PRINT DATE :

GAZETTE EXPIRY DATE:

6.1.1.5	<p>ROUTE 5. ESIKHAWINI (MPEMBENI) TO RICHARDSBAY DEPART ESIKHAWINI TAXI RANK, TURN RIGHT INTO MTHOMBONI ROAD, CARRY STRAIGHT ACROSS MDLEBE MPUMA ROBOTS ALONG D887 TO MPEMBENI (LEXON TEA ROOM), TURN BACK ALONG D887, STRAIGHT DOWN THE B10 (P106), PAST MADLANKALA, TURN RIGHT INTO R34 (JOHN ROSS PARKWAY), TURN LEFT INTO WEST CENTRAL ARTERIAL, CARRY STRAIGHT TO BULLION BOULEVARD, THEN LEFT INTO TAXI CITY RANK RICHARDSBAY, ALONG THE SAME ROUTE</p>
6.1.1.6	<p>ROUTE 6. ESIKHAWINI (PORT DUNFORD) TO EMPANGENI DEPART ESIKHAWINI RANK TO PORT DUNFORD, ALONG D537 TO KWAMOLI TEA ROOM AND TURN BACK ALONG D537, TURN LEFT INTO D1597, STRAIGHT TO MASONGO X ROADS, TURN LEFT INTO MDLEBE MPUMA, RIGHT INTO MELONI (P106), CARRY STRAIGHT DOWN THE B10 (P106), PAST MADLANKAL, TURN LEFT INTO R34 (JOHN ROSS PARKWAY), TURN LEFT INTO TANNER ROAD, OFFLOADING AT KENTUCKY, POST OFFICE, EMRIC MOTORS, LEFT INTO B-RANK, BACK INTO MAIN ROAD, LEFT AND RIGHT INTO GRANTAM HIGHWAY, TURN RIGHT INTO MAXWELL STREET, THEN LEFT INTO LOT 63 TAXI RANK EMPANGNI, AND RETURN ALONG THE SAME ROUTE</p>
6.1.1.7	<p>ROUTE 7. ESIKHAWINI TO DURBAN DEPART ESIKHAWINI RANK, CARRY STRAIGHT INTO D1567, TURN LEFT INTO N2 FREEWAY, CARRY ON STRAIGHT AND TURN RIGHT INTO ARGYLE ROAD, TURN LEFT INTO UMGENI ROAD, TURN RIGHT INTO LEOPOLD STREET, OFF LOADING AT DURBAN STATION, CARRY STRAIGHT TO MARKET STREET, OFF LOADING AT BEREA NEW MARKET DURBAN, RETURN ALONG THE SAME ROUTE</p>



GAZETTE

REGION: ALL

GAZETTE PRINT DATE :

GAZETTE EXPIRY DATE:

6.1.1.8 ROUTE 00
CONDITIONS:

- 1.PASSENGERS MAY BE PICKED UP AND/OR SET DOWN ONLY AT DESIGNATED TAXI RANK OR TAXI STOP, WHICH SHALL EXCLUDE BUS STOPS.
- 2.ENTRY OR RANKING ON PRIVATE PROPERTY IS NOT PERMITTED WITHOUT WRITTEN PERMISSION OF THE LANDLORD, A COPY OF WHICH MUST BE SUPPLIED TO THE BOARD.
- 3.WITHOUT HAVING ENTERED INTO AN AGREEMENT WITH OTHER OPERATORS ON A COMMON ROUTE, AS CONTEMPLATED BY SECTION 88(2)(B) OF ACT 22 OF 2000, THE PICKING UP OR SETTING DOWN OF PASSENGERS ON SUCH ROUTE IS NOT PERMITTED. A COPY OF SUCH AGREEMENT MUST BE SUPPLIED TO THE BOARD.
- 4.AT RANKS, WHETHER ON – STREET OR OFF – STREET, ONLY THE TAXIS THAT CAN BE ACCOMODATED IN THE DEMARCATED AREA MAY OCCUPY THE RANK, EXCESS VEHICLES MUST HOLD ELSEWHERE AT DESIGNATED HOLDING AREAS.
- 5.RANK PERMITS OR LETTERS OF AUTHORITY MUST BE PRODUCED IN RESPECT OF ALL RANKS IN MUNICIPAL AREAS, IN PARTICULAR MAJOR TOWNS AND CITIES AND IN PARTICULAR INTER-PROVINCIAL DESTINATIONS.
- 6.THE ALLOCATION OF ANY ROUTE OR PORTION OF A ROUTE IS SUBJECT TO THE CONDITION THAT IT HAS BEEN APPROVED AND ALLOCATED IN GOOD FAITH AND THAT SUCH ROUTE WILL BE INVALID SHOULD IT TRANSPIRE THAT THE ROUTE OR PORTION THEREOF WILL, OR HAS CAUSED CONFLICT DUE TO IT HAVING BEEN APPROVED BASED ON INCORRECT OR FALSE INFORMATION SUPPLIED TO THE BOARD OR AS A RESULT OF AN ERROR. IN SUCH INSTANCE THE OPERATING LICENCE MUST BE RETURNED TO THE BOARD FOR CORRECTION.
- 7.THE VEHICLE MUST BE COVERED BY MOTOR VEHICLE INSURANCE AS WELL AS PERSONAL LIABILITY INSURANCE



GAZETTE

REGION: ALL

GAZETTE PRINT DATE :

GAZETTE EXPIRY DATE:

1) APP0038087 GAZETTE NUMBER: LGKZNG131-2015-FEB

2) D NAICKER ID NO. 6702065168085

3) 91 PALACE PLACE
BONELA
CATOR MANOR
4091

4) APPLICANT TYPE : NORMAL TRANSFER

5) 1 x 15 (SEATED) STANDING CAPACITY IS STILL TO BE ACQUIRED

6.1.1.1 ROUTE 1: BONELLA TO RANK 46 DENNIS HURLEY STREET (QUEEN STREET), DURBAN

FROM AN APPROVED RANK – 46 BLINKBONNIE ROAD OPPOSITE JABULA SUPERMARKET, PROCEED ALONG BLINKBONNIE ROAD, LEFT TURN INTO BUCKINGHAM ROAD, PROCEED ALONG BUCKINGHAM ROAD RIGHT INTO BARNSLEY GROVE, PROCEED ALONG BARNSLEY GROVE AND TURN LEFT INTO BLINKBONNIE ROAD, RIGHT INTO BONELLA ROAD, PROCEED ALONG BONELLA ROAD, LEFT INTO ESKOTENE GROVE PROCEED ALONG ESKOTENE GROVE ACROSS TO CANDELLA ROAD INTO WESTMEATH AVENUE, RIGHT INTO STANFIELD ROAD, PROCEED ALONG STANFIELD ROAD AND TURN RIGHT INTO WESTMEATH AVENUE, PROCEED ALONG WESTMEATH AVENUE AND TURN RIGHT INTO CANDELLA ROAD, PROCEED ALONG CANDELLA ROAD TURN LEFT INTO WIGGINS ROAD, PROCEED ALONG WIGGINS ROAD, TURN LEFT INTO CARLOW ROAD, PROCEED ALONG CARLOW ROAD, RIGHT INTO BLINKBONNIE ROAD, PROCEED ALONG BLINKBONNIE TURN LEFT INTO BELLAIR ROAD, PROCEED ALONG BELLAIR ROAD, RIGHT INTO JAN SMUTS HIGHWAY, LEFT INTO FELIX DLAMINI ROAD (BRICKFIELD ROAD), PROCEED ALONG FELIX DLAMINI ROAD (BRICKFIELD ROAD) LEFT ONTO N3 FREEWAY, PROCEED ALONG N3 FREEWAY, EXIT AT RIDGE ROAD, BEREA OFF-RAMP (TOLLGATE BRIDGE), ACROSS RIDGE ROAD INTO BEREA ROAD NORTH, PROCEED ALONG BEREA ROAD NORTH INTO CHRIS NTULI ROAD (OLD DUTCH ROAD), PROCEED ALONG CHRIS NTULI ROAD (OLD DUTCH ROAD) PROCEED INTO JOHANNES NKOSI STREET (ALICE STREET), PROCEED ALONG JOHANNES NKOSI STREET (ALICE STREET), RIGHT INTO SOLDIERS WAY, PROCEED ALONG SOLDIERS WAY, RIGHT INTO DENNIS HURLEY STREET (QUEEN STREET) RANK 46, DURBAN.

RETURN ROUTE: RANK 46 DENNIS HURLEY STREET (QUEEN STREET), DURBAN TO BONELLA

PROCEED ALONG DENNIS HURLEY STREET (QUEEN STREET), RIGHT INTO INGCUE STREET (ALBERT STREET), PROCEED ALONG INGCUE STREET (ALBERT STREET) LEFT INTO DAVID WEBSTER STREET (LEOPOLD STREET), PROCEED ALONG DAVID WEBSTER STREET (LEOPOLD STREET) INTO CANNONGATE ROAD ONTO THE N3 FREEWAY EXITING AT FELIX DLAMINI ROAD (BRICKFIELD ROAD) OFF RAMP PROCEED ALONG FELIX DLAMINI ROAD (BRICKFIELD ROAD) INTO GARTH ROAD, LEFT INTO GALWAY ROAD, PROCEED ALONG GALWAY ROAD, LEFT TURN INTO JAN SMUTS HIGHWAY, PROCEED ALONG JAN SMUTS HIGHWAY, PROCEED ALONG JAN SMUTS HIGHWAY, RIGHT INTO BELLAIR ROAD, PROCEED ALONG BELLAIR ROAD, RIGHT INTO BLINKBONNIE ROAD, PROCEED ALONG BLINKBONNIE ROAD (AS PER BONNELLA ROUT 1)

NB: ALL COMMUTERS TO BE PICKED UP AND DROPPED OFF ONLY AT THE DESIGNATED TAXI STOPS ON THE PRESCRIBED ROUTE.

ALTERNATIVE ROUTE: BONELLA TO RANK 46 DENNIS HURLEY STREET (QUEEN STREET), DURBAN



GAZETTE

REGION: ALL

GAZETTE PRINT DATE :

GAZETTE EXPIRY DATE:

6.1.1.2 ALTERNATIVE ROUTE: BONELLA TO RANK 46 DENNIS HURLEY STREET (QUEEN STREET), DURBAN

FROM AN APPROVED RANK – 46 BLINKBONNIE ROAD OPPOSITE JABULA SUPERMARKET, PROCEED ALONG BLINKBONNIE ROAD, LEFT TURN INTO BUCKINGHAM ROAD, PROCEED ALONG BUCKINGHAM ROAD RIGHT INTO BARNSLEY GROVE, PROCEED ALONG BARNSLEY GROVE AND TURN LEFT INTO BLINKBONNIE ROAD, RIGHT INTO BONELLA ROAD, PROCEED ALONG BONELLA ROAD, LEFT INTO ESKOTENE GROVE PROCEED ALONG ESKOTENE GROVE ACROSS TO CANDELLA ROAD INTO WESTMEATH AVENUE, RIGHT INTO STANFIELD ROAD, PROCEED ALONG STANFIELD ROAD AND TURN RIGHT INTO WESTMEATH AVENUE, PROCEED ALONG WESTMEATH AVENUE AND LEFT INTO CANDELLA, PROCEED ALONG CANDELLA ROAD, RIGHT INTO JAN SMUTS HIGHWAY, PROCEED JAN SMUTS HIGHWAY, LEFT INTO BEREA ROAD NORTH, PROCEED ALONG BEREA ROAD NORTH, TURN RIGHT INTO BOTANICAL GARDENS ROAD, PROCEED ALONG BOTANICAL GARDENS ROAD, LEFT INTO BEREA ROAD, PROCEED ALONG BEREA ROAD, LEFT INTO JULIUS NYERERE AVENUE (WARWICK AVENUE) PROCEED ALONG JULIUS NYERERE AVENUE (WARWICK AVENUE, RIGHT INTO JOHANNES NKOSI STREET, (ALICE STREET) PROCEED ALONG JOHANNES NKOSI STREET, (ALICE STREET), RIGHT TURN INTO YUSUF DADD00 STREET (GREY STREET) PROCEED ALONG YUSUF DADD00 STREET (GREY STREET) LEFT TURN INTO PIXLEY KA SEME STREET (WEST STREET) PROCEED ALONG PIXLEY KA SEME STREET (WEST STREET), LEFT INTO SAMORA MACHEL STREET (ALIWAL STREET) PROCEED ALONG SAMORA MACHEL STREET (ALIWAL STREET), LEFT INTO BRAM FISCHER ROAD (ORDNANCE ROAD) PROCEED ALONG BRAM FISCHER ROAD (ORDNANCE ROAD), LEFT INTO SOLDIERS WAY, PROCEED ALONG SOLDIERS WAY, RIGHT TURN ONTO MONTY NAICKER STREET (PINE STREET) PROCEED ALONG MONTY NAICKER STREET (PINE STREET), RIGHT TURN INTO JOSEPH NDLULI STREET (RUSSEL STEET) PROCEED ALONG JOSEPH NDLULI STREET (RUSSEL STEET), RIGHT TURN INTO JOHANNES NKOSI STREET (ALICE STREET) PROCEED ALONG JOHANNES NKOSI STREET (ALICE STREET), RIGHT INTO SOLDIERS WAY, PROCEED ALONG SOLDIERS WAY, RIGHT INTO DENIS HURLEY STREET (QUEEN STREET) RANK 46, DURBAN.

ALTERNATIVE RETURN ROUTE: RANK 46 DENNIS HURLEY STREET (QUEEN STREET), DURBAN TO BONELLA

PROCEED ALONG DENNIS HURLEY STREET (QUEEN STREET) LEFT INTO YUSUF DADD00 STREET (GREY STREET) PROCEED ALONG YUSUF DADD00 STREET (GREY STREET), RIGHT INTO MONTY NAICKER STREET (PINE STREET) PROCEED ALONG MONTY NAICKER STREET (PINE STREET), PROCEED INTO AND ALONG THE N3 EXITING AT BEREA ROAD SOUTH (TOLLGATE BRIDGE) OFF RAMP, PROCEED ALONG BEREA ROAD SOUTH INTO JAN SMUTS HIGHWAY, PROCEED ALONG JAN SMUTS HIGHWAY, RIGHT TURN INTO FELIX DLAMINI ROAD (BRICKFIELD ROAD) PROCEED ALONG FELIX DLAMINI ROAD (BRICKFIELD ROAD), LEFT TURN INTO GARTH ROAD, PROCEED ALONG GARTH ROAD, LEFT TURN INTO BURO CRESCENT, PROCEED ALONG BURO CRESCENT, RIGHT TURN INTO JAN SMUTS HIGHWAY, PROCEED ALONG JAN SMUTS HIGHWAY, LEFT INTO CANDELLA ROAD, PROCEED ALONG CANDELLA ROAD TO RANK 46 CANDELLA ROAD, BONELLA.

NB: ALL COMMUTERS TO BE PICKED UP AND DROPPED OFF ONLY AT THE DESIGNATED TAXI STOPS ON THE PRESCRIBED ROUTE.



GAZETTE

REGION: ALL

GAZETTE PRINT DATE :

GAZETTE EXPIRY DATE:

6.1.1.3 CONDITIONS/ RESTRICTIONS:

1.PASSENGERS MAY BE PICKED UP AND/OR SET DOWN ONLY AT DESIGNATED TAXI RANK OR TAXI STOP, WHICH SHALL EXCLUDE BUS STOPS.

2.ENTRY OR RANKING ON PRIVATE PROPERTY IS NOT PERMITTED WITHOUT WRITTEN PERMISSION OF THE LANDLORD, A COPY OF WHICH MUST BE SUPPLIED TO THE BOARD.

3.WITHOUT HAVING ENTERED INTO AN AGREEMENT WITH OTHER OPERATORS ON A COMMON ROUTE, AS CONTEMPLATED BY SECTION 88(2)(B) OF ACT 22 OF 2000, THE PICKING UP OR SETTING DOWN OF PASSENGERS ON SUCH ROUTE IS NOT PERMITTED. A COPY OF SUCH AGREEMENT MUST BE SUPPLIED TO THE BOARD.

4.AT RANKS, WHETHER ON – STREET OR OFF – STREET, ONLY THE TAXIS THAT CAN BE ACCOMMODATED IN THE DEMARCATED AREA MAY OCCUPY THE RANK, EXCESS VEHICLES MUST HOLD ELSEWHERE AT DESIGNATED HOLDING AREAS.

5.RANK PERMITS OR LETTERS OF AUTHORITY MUST BE PRODUCED IN RESPECT OF ALL RANKS IN MUNICIPAL AREAS, IN PARTICULAR MAJOR TOWNS AND CITIES AND IN PARTICULAR INTER-PROVINCIAL DESTINATIONS.

6.THE ALLOCATION OF ANY ROUTE OR PORTION OF A ROUTE IS SUBJECT TO THE CONDITION THAT IT HAS BEEN APPROVED AND ALLOCATED IN GOOD FAITH AND THAT SUCH ROUTE WILL BE INVALID SHOULD IT TRANSPIRE THAT THE ROUTE OR PORTION THEREOF WILL, OR HAS CAUSED CONFLICT DUE TO IT HAVING BEEN APPROVED BASED ON INCORRECT OR FALSE INFORMATION SUPPLIED TO THE BOARD OR AS A RESULT OF AN ERROR. IN SUCH INSTANCE THE OPERATING LICENCE MUST BE RETURNED TO THE BOARD FOR CORRECTION.

7.THE VEHICLE MUST BE COVERED BY MOTOR VEHICLE INSURANCE AS WELL AS PERSONAL LIABILITY INSURANCE.



GAZETTE

REGION: ALL

GAZETTE PRINT DATE :

GAZETTE EXPIRY DATE:

1) APP0014262	GAZETTE NUMBER: LGKZNG132-2015-FEB
2) JANET THEMBISILE SIKHAKHANE ID NO. 5107300566088	
3) AA 168 UMLAZI T/SHIP P O UMLAZI DURBAN 4031	
4) APPLICANT TYPE : DECEASED TRANSFER	
5) 1 x 12 (SEATED) STANDING CAPACITY IS STILL TO BE ACQUIRED	
6.1.1.1	<p>0 ROUTE 1</p> <p>INTER-CITY TO MUSGRAVE(BEREA & MORNINGSIDE):</p> <p>FROM APPROVED TAXI RANK IN PINE STEET TURN LEFT INTO GARDINER STREET TURN RIGHT INTO SMITH STREET PICK UP ALONG SMITH STREET ALL COMMUTERS INTENDED TO BE CONVEY TO BEREA ROAD AND BEREA CENTRE THEN PROCEED TO (M13) BEREA ROAD PICK UP AND DROP-OFF ALONG BEREA ROAD THEN TURN RIGHT INTO ESSENWOOD ROAD PICK UP AND DROP-OFF AT MUSGRAVE CENTRE, PICK- UP AND DROP -OFF AND PROCEED THEN TURN RIGHT INTO ST THOMAS ROAD PICK-UP AND DROP-OFF THEN TURN LEFT INTO MUSGRAVE ROAD AND PROCEED AND THEN PICK-UP AND DROP-OFF ALONG THE WAY TILL MITCHELL PARK THEN TURN RIGHT INTO FLORIDA ROAD PICK-UP AND DROP DROP-OFF AND PROCEED INTO WINDERMERE ROAD, MITCHELL CIRCLE AND PICK-UP AND DROP-OFF THEN LEFT INTO 1ST AVE THEN LEFT INTO KENT ROAD, PICK-UP AND DROP-OFF AT GAME CITY THEN TURN RIGHT INTO (R102) UMGENI ROAD PICK-UP AND DROP-OFF ALL COMMUTERS INTENDED TO BE CONVEY INTO CITY CENTRE, TEACHERS CENTRE, KWAMASHU-RANK, NEWLANDS EAST TAXI RANK, WENTWORTH TAXI RANK AND THE WORKSHOP, PROCEED INTO SOLDIERS WAY THEN PROCEED INTO GARDINER STREET THEN TURN LEFT INTO WEST STREET DROP-OFF ONLY AND TURN LEFT INTO ALIWAL STREET THEN LEFT INTO PINE STREET WHERE THE STARTING POINT IS SITUATED, RANK 115.</p>
6.1.1.2	<p>0 ROUTE 2</p> <p>INTER - CITY TO MITCHELL PARK (MORNING & BEREA):</p> <p>FROM APPROVED TAXI RANK IN PINE STREET TURN LEFT INTO GARDINER STREET THEN TURN RIGHT INTO SMITH STREET THEN RIGHT INTO FIELD STREET, PICK-UP ALL COMMUTERS INTENDED TO BE CONVEY TO KWAMASHU RANK, TEACHERS CENTRE, DURBAN RAILWAY STATION, GAME CITY AND ALL THE WAY TO MORNINGSIDE AND BEREA AREAS THEN PROCEED INTO ALBERT STREET AND PROCEED INTO (R102) UMGENI ROAD PICK-UP AND DROP- OFF AT DURBAN RAILWAY STATION PICK-UP AND DROP-OFF THEN TURN LEFT INTO KENT ROAD PICK-UP AND DROP-OFF AT THE GAME CITY PROCEED INTO 1ST AVE THEN MITCHELL CIRCLE PROCEED INTO FLORIDA PICK-UP AND DROP-OFF EN ROUTE THEN TURN LEFT INTO MUSGRAVE ROAD PICK-UP AND DROP-OFF ALONG THE ROUTE AND AT MUSGRAVE CENTRE THEN PROCEED AND TURN LEFT INTO (M13) BEREA ROAD NORTH PICK-UP AND DROP-OFF THEN TURN RIGHT INTO BOTANIC GARDENS AND ALONG BEREA ROAD THEN PROCEED INTO WEST STREET AND DROPPING-OFF ONLY TILL TURN LEFT INTO ALIWAL STREET THEN LEFT INTO PINE STREET WHERE THE STARTING POINT IS SITUATED, RANK 115.</p>



GAZETTE

REGION: ALL

GAZETTE PRINT DATE :

GAZETTE EXPIRY DATE:

- | | |
|--|------------------------------------|
| 1) APP0038262
2) PHIKISILE VERONICA MASENGEMU ID NO. 6908190372084
3) P O BOX 5211
EZAKHENI
3381
4) APPLICANT TYPE : RENEWAL AND DECEASED TRANSFER
5) 1 x 15 (SEATED) 0 (STANDING) | GAZETTE NUMBER: LGKZNG132-2015-FEB |
|--|------------------------------------|

6.1.1.1

CONDITIONS/RESTRICTIONS

1. PASSENGERS MAY BE PICKED UP AND/OR SET DOWN ONLY AT DESIGNATED TAXI RANK OR TAXI STOP, WHICH SHALL EXCLUDE BUS STOPS.
2. ON THE INBOUND TRIP TO DURBAN, NEWCASTLE, DUNDEE, COLENSO, GREYTOWN NO PASSENGERS MAY BE PICKED UP ENROUTE FROM LEAVING THE MAGISTERIAL OF KLIPRIVER UNTIL REACHING THE DESTINATION RANK.
3. ON THE RETURN TRIP TO KKLIPRIVER, NO PASSENGERS MAY BE SET DOWN UNTIL REACHING THE MAGISTERIAL DISTRICT OF KLIPRIVER.
4. ENTRY OR RANKING ON PRIVATE PROPERTY IS NOT PERMITTED WITHOUT PERMISSION OF THE LANDLORD, A COPY OF WHICH MUST BE SUPPLIED TO THE BOARD BEFORE ISSUE OPERATING LICENCE.
5. WITHOUT HAVING ENTERED INTO AN AGREEMENT WITH OTHER OPERATORS ON A COMMON ROUTE, AS CONTEMPLATED BY SECTION 88 (2) (B) OF ACT 22 OF 2000, THE PICKING UP OR SETTING DOWN OF PASSENGERS ON SUCH ROUTE IS NOT PERMITTED. A COPY OF SUCH AGREEMENT MUST BE SUPPLIED TO THE BOARD.
6. AT RANKS, WHETHER ON -STREET OR OFF-STREET, ONLY THE TAXIS THAT CAN BE ACCOMMODATED IN THE DEMARCATED AREA MAY OCCUPY THE RANK, EXCESS VEHICLES MUST HOLD ELSEWHERE AT DESIGNATED HOLDING AREAS.
7. RANK PERMITS OR LETTERS OF AUTHORITY MUST BE PRODUCED IN RESPECT OF ALL RANKS IN MUNICIPAL ARREARS, IN PARTICULAR MAJOR TOWNS AND CITIES.
8. THE ALLOCATION OF ANY ROUTE OR PORTION OF A ROUTE IS SUBJECT TO THE CONDITION THAT IT HAS BEEN APPROVED AND ALLOCATED IN GOOD FAITH AND THAT SUCH ROUTE WILL BE INVALID SHOULD IT TRANSPIRE THAT THE ROUTE OR PORTION THEREOF WILL, OR HAS CAUSED CONFLICT DUE TO IT HAVING BEEN APPROVED BASED ON INCORRECT OR FALSE INFORMATION SUPPLIED TO THE BOARD OR AS A RESULT OF AN ERROR. IN SUCH INSTANCE THE OPERATING LICENCE MUST BE RETURNED TO THE BOARD FOR CORRECTION.
9. THE VEHICLE MUST BE COVERED BY MOTOR VEHICLE INSURANCE AS WELL AS PERSONAL LIABILITY INSURANCE.



GAZETTE

REGION: ALL

GAZETTE PRINT DATE :

GAZETTE EXPIRY DATE:

1)	APP0026955	GAZETTE NUMBER: LGKZNG132-2015-FEB
2)	MP JINGELA ID NO. 4510065456083	
3)	PO BOX 13776 KWANDENGEZI, PINETOWN KWA ZULU NATAL 3607	
4)	APPLICANT TYPE : NEW OPERATING LICENCE	
5)	IS STILL TO BE ACQUIRED	
6.1.1.1	<p>ST WENDOLINS TO DURBAN</p> <p>1. FROM APPROVED TAXI RANK IN ST WENDOLINS, TURN RIGHT INTO M1 (RICHMOND ROAD) TURN RIGHT INTO N3 TURN LEFT INTO OLD DUTCH ROAD, TURN RIGHT INTO MARKET ROAD, RIGHT INTO SERVICE ROAD BEHIND ENGLISH MARKET, RIGHT INTO WARWICK AVENUE RANK NO.107 AND RETURN.</p> <p>2. FROM ST WENDOLINS TAXI RANK ALONG KLAARWATER ROAD TO KLAARWATER, TURN LEFT INTO M1 (RICHMOND ROAD) TURN RIGHT INTO N3 TURN LEFT INTO OLD DUTCH ROAD, JOINING ALICE STREET TURN RIGHT INTO SOLDIERS WAY, RIGHT INTO PINE STREET, TURN RIGHT INTO RUSSEL STREET, TURN LEFT INTO LEOPOLD STREET, LEFT MARKET ROAD, RIGHT SERVICE ROAD TO ENGLISH MARKET, RIGHT INTO WARWICK AVENUE RANK NO.107 AND BACK TO KLAARWATER AND ST WENDOLINS TAXI RANK.</p> <p>3. FROM ST WENDOLINS TAXI RANK ALONG KLAARWATER ROAD, DERMAT ROAD TO LUGANDA, TURN LEFT INTO INTAKE ROAD, TURN LEFT M1 TURN RIGHT INTO N3, TURN LEFT INTO OLD DUTCH ROAD, RIGHT MARKET ROAD, RIGHT SERVICE ROAD BEHIND ENGLISH MARKET, TURN LEFT INTO WARWICK PLACE PROCEED TO TAXI RANK NO.107 AND BACK TO LUGANDA AND ST WENDOLINS TAXI RANK.</p> <p>4 FROM ST WENDOLINS TAXI RANK TO WELBEDATCH WEST INTO DERMAT ROAD TO LUGANDA TURN RIGHT INTO THORNTREE AVENUE JOINING SAVANNA DRIVE, TURN RIGHT INTO M1, TURN LEFT INTO HANS DETTMAN HIGHWAY (M34) INTO LIMPUS ROAD, LEFT INTO (M5) UNDERWOOD ROAD, TURN RIGHT INTO STAPLETON ROAD, TURN RIGHT M13, TURN LEFT INTO N3, TURN LEFT INTO OLD DUTCH ROAD, RIGHT MARKET ROAD, RIGHT SERVICE ROAD BEHIND ENGLISH MARKET, RIGHT INTO WARWICK AVENUE TAXI RANK NO.107 AND BACK TO WELBEDATCH WEST AND ST WENDOLINS TAXI RANK.</p>	
6.1.1.2	<p>ST WENDOLINS TO DURBAN VIA JACOBS</p> <p>FROM ST WENDOLINS TAXI RANK TO WELBEDATCH WEST INTO DERMAT ROAD TURN RIGHT INTO THORNTREE AVENUE JOINING SAVANNA DRIVE, TURN RIGHT INTO M1 (HIGGINSON HIGHWAY), TURN LEFT INTO SOUTH COAST ROAD (R102) TURN LEFT INTO BARRIER LANE, TURN LEFT INTO QUALITY STREET, TURN LEFT INTO BALFOUR ROAD INTO JACOBS ROAD, TURN RIGHT INTO M4 PROCEED TO DURBAN, TURN LEFT INTO SMITH STREET, TURN RIGHT INTO WARWICK AVENUE TAXI RANK NO.107 WARWICK AVENUE AND RETURN TO ST WENDOLINS TAXI RANK.</p>	



GAZETTE

REGION: ALL

GAZETTE PRINT DATE :

GAZETTE EXPIRY DATE:

6.1.1.3	<p>APPROVED ROUTE SST WENDOLINS / KLAARWATER TAXI ASSOCIATION ROUTE "1.1 TO PINETOWN "1.1 FROM APPROVED TAXI RANK IN ST WENDOLINS TURN RIGHT INTO M1 (RICHMOND ROAD) TURN LEFT INTO ABBOT FRANCIS ROAD, TURN RIGHT INTO HOSPITAL ROAD, LEFT INTO MARIANHILL HOSPITAL TAXI RANK AND BACK INTO HOSPITAL ROAD, TURN LEFT INTO ABBOT FRANCIS ROAD, TURN LEFT INTO M1 (RICHMOND ROAD) TURN LEFT INTO WESTMEAD ROAD, TURN RIGHT INTO CIRCUIT ROAD, TURN RIGHT INTO CLARK ROAD, TURN RIGHT INTO ALEXANDER ROAD, TURN LEFT INTO M1 (RICHMOND ROAD) BECOMING OLD MAIN ROAD, TURN RIGHT INTO ANDERSON ROAD STRAIGHT INTO ANDERSON TAXI RANK AND BACK TO ST WENDOLINS TAXI RANK."1.2 FROM ST WENDOLINS TAXI RANK ALONG KLAARWATER ROAD TO KLAARWATER, TURN RIGHT INTO INTAKE ROAD, TURN LEFT INTO M1 (RICHMOND ROAD), TURN LEFT INTO ABBOT FRANCIS ROAD, TURN RIGHT INTO HOSPITAL ROAD, LEFT INTO MARIANHILL HOSPITAL TAXI RANK AND BACK INTO HOSPITAL ROAD, TURN LEFT INTO ABBOT FRANCIS ROAD, TURN LEFT INTO M1 (RICHMOND ROAD) TURN LEFT INTO WESTMEAD ROAD, TURN RIGHT INTO CIRCUIT ROAD, TURN RIGHT INTO CLARK ROAD, TURN RIGHT INTO ALEXANDER ROAD, TURN LEFT INTO M1 (RICHMOND ROAD) BECOMING OLD MAIN ROAD, TURN RIGHT INTO ANDERSON ROAD STRAIGHT INTO ANDERSON TAXI RANK AND BACK TO KLAARWATER TAXI RANK AND ST WENDOLINS TAXI RANK "1.3 FROM ST WENDOLINS TAXI RANK INTO KLAARWATER ROAD, RIGHT INTO DERMAT ROAD TO LUGANDA, TURN LEFT INTO INTAKE ROAD, TURN LEFT INTO M1 (RICHMOND ROAD), TURN LEFT INTO ABBOT FRANCIS ROAD, TURN RIGHT INTO HOSPITAL ROAD, LEFT INTO MARIANHILL HOSPITAL TAXI RANK AND BACK INTO HOSPITAL ROAD, TURN LEFT INTO ABBOT FRANCIS ROAD, TURN LEFT INTO M1 (RICHMOND ROAD) TURN LEFT INTO WESTMEAD ROAD, TURN RIGHT INTO CIRCUIT ROAD, TURN RIGHT INTO CLARK ROAD, TURN RIGHT INTO ALEXANDER ROAD, TURN LEFT INTO M1 (RICHMOND ROAD) BECOMING OLD MAIN ROAD, TURN RIGHT INTO ANDERSON ROAD STRAIGHT INTO ANDERSON TAXI RANK AND BACK INTO LUGAND TAXI RANK KLAARWATER TAXI RANK AND ST WENDOLINS TAXI RANK "1.4 FROM ST WENDOLINS TAXI RANK TO WELDEDATCH WEST INTO DERMAT ROAD TURN RIGHT TO THORNTREE AVENUE JOINING SAVANNA DRIVE, TURN LEFT INTO M1 (RICHMOND ROAD) TURN LEFT INTO ABBOT FRANCIS ROAD, TURN RIGHT INTO HOSPITAL ROAD, LEFT INTO MARIANHILL HOSPITAL TAXI RANK AND BACK INTO HOSPITAL ROAD, TURN LEFT INTO ABBOT FRANCIS ROAD, TURN LEFT INTO M1 (RICHMOND ROAD) TURN LEFT INTO WESTMEAD ROAD, TURN RIGHT INTO CIRCUIT ROAD, TURN RIGHT INTO CLARK ROAD, TURN RIGHT INTO ALEXANDER ROAD, TURN LEFT INTO M1 (RICHMOND ROAD) BECOMING OLD MAIN ROAD, TU</p>
6.1.1.4	<p>CONDITIONS/RESTRICTIONS</p> <ol style="list-style-type: none"> 1.PASSENGERS MAY BE PICKED UP AND/OR SET DOWN ONLY AT DESIGNATED TAXI RANK OR TAXI STOP, WHICH SHALL EXCLUDE BUS STOPS. 2.ENTRY OR RANKING ON PRIVATE PROPERTY IS NOT PERMITTED WITHOUT PERMISSION OF THE LANDLORD, A COPY OF WHICH MUST BE SUPPLIED TO THE BOARD BEFORE ISSUE OPERATING LICENSE. 3.WITHOUT HAVING ENTERED INTO AN AGREEMENT WITH OTHER OPERATORS ON A COMMON ROUTE, AS CONTEMPLATED BY SECTION 88 (2) (B) OF ACT 22 OF 2000, THE PICKING UP OR SETTING DOWN OF PASSENGERS ON SUCH ROUTE IS NOT PERMITTED. A COPY OF SUCH AGREEMENT MUST BE SUPPLIED TO THE BOARD. 4.AT RANKS, WHETHER ON -STREET OR OFF-STREET, ONLY THE TAXIS THAT CAN BE ACCOMMODATED IN THE DEMARCATED AREA MAY OCCUPY THE RANK, EXCESS VEHICLES MUST HOLD ELSEWHERE AT DESIGNATED HOLDING AREAS. 5.RANK PERMITS OR LETTERS OF AUTHORITY MUST BE PRODUCED IN RESPECT OF ALL RANKS IN MUNICIPAL ARREARS, IN PARTICULAR MAJOR TOWNS AND CITIES. 6.THE ALLOCATION OF ANY ROUTE OR PORTION OF A ROUTE IS SUBJECT TO THE CONDITION THAT IT HAS BEEN APPROVED AND ALLOCATED IN GOOD FAITH AND THAT SUCH ROUTE WILL BE INVALID SHOULD IT TRANSPIRE THAT THE ROUTE OR PORTION THEREOF WILL, OR HAS CAUSED CONFLICT DUE TO IT HAVING BEEN APPROVED BASED ON INCORRECT OR FALSE INFORMATION SUPPLIED TO THE BOARD OR AS A RESULT OF AN ERROR. IN SUCH INSTANCE THE OPERATING LICENSE MUST BE RETURNED TO THE BOARD FOR CORRECTION. 7.THE VEHICLE MUST BE COVERED BY MOTOR VEHICLE INSURANCE AS WELL AS PERSONAL LIABILITY INSURANCE.



legiti-mate

GAZETTE

REGION: ALL

GAZETTE PRINT DATE :

GAZETTE EXPIRY DATE: 28 FEB 2016

1) APP0027345	GAZETTE NUMBER: LGKZNG132-2015-FEB
2) NG NGCOBO ID NO. 6207275318082	
3) P O BOX 23553 POR SHEPSTON KWA-ZULU NATAL 4240	
4) APPLICANT TYPE : NEW OPERATING LICENCE	
5) IS STILL TO BE ACQUIRED	
6.1.1.1	<p>ROUTE KZNT1.ASSISI TAXI RANK TO PORT SHEPSTONE TAXI RANK:FROM ASSISI TAXI RANK, TURN LEFT ONTO ST FAITHS ROAD PROCEED ALONG ST FAITHS ROAD TOWARDS PORT SHEPSTONE, TURN RIGHT ONTO BOSTON DRIFT ROAD CROSS UMZIMKHULU RIVER, TURN LEFT TO KOIN UMZIMKHULU SUGAR MILL ROAD TOWARDS PORT SHEPSTONE TAXI AN BACK.STOPPING POINTS:FROM ASSISI TAXI RANK MGOLOMI TURN LEFT ONTO ST FAITHS ROAD, PICKING UP AND DROPPING OF PASSENGERS IN THE FOLLOWING AREAS: ASSISI, MANGQUZUKA SCHOOL, KWAMAVUNGUZA, CHIEF ROAD, MPAKAMENI, KWA MCHUNU, VUSHABA, GREENSIDE ESILENGENI, MPONGWANE ZULU, STINI, SHESHISA, MAKHOWENI, TURN LEFT MASIDAWANE, LOUISIANA, THANELA, EBRIDGINI, ESIBHANANENI, EZIMBALINI, PORT SHEPSTONE, AN BACK.ALTERNATIVE: ASSISI TAXI RANK TO PORT SHEPSTONE VIA MARBURGFROM ASSISI TAXI RANK, TURN LEFT ONTO ST FAITHS ROAD PROCEED ALONG WITH ST FAITHS ROAD TOWARDS PORT SHEPSTONE, TUN RIGHT ONTO BOSTON DRIFT ACROSS UMZIMKHULU RIVER TURN RIGHT TO JOIN UMZIMKHULU SUGAR MILL ROAD TOWARDS MARBURG, TURN LEFT ONTO N2 MAIN HARING ROAD, PROCEED TOWARDS PORT SHEPSTONE, TURN LEFT PASS BYTE GARAGE, TAJ HOTEL, TURN LEFT ONTO PORT SHEPSTONE TAXI RANK AND BACK.STOPPING POINTS:FROM ASSISI TAXI RANK MGOLOMI TURN LEFT ONTO ST FAITHS ROAD, PICKING UP AND DROPPING OF PASSENGERS IN THE FOLLOWING AREAS: ASSISI, MANGQUZUKA SCHOOL, KWAMAVUNGUZA, CHIEF ROAD, MPAKAMENI, KWA MCHUNU, VUSHABA, GREENSIDE ESILENGENI, MPONGWANE ZULU, STINI, SHESHISA, MAKHOWENI, TURN LEFT MASIDAWANE, LOUISIANA, THANELA, EBRIDGINI, EMSHININI, EMTHINI, PROTEA PARK, MARBURG (TAXI RANK), BYTE GARAGE, MBANGO VALLEY, TAJ HOTEL, PORT SHEPSTONE TAXI RANK AND BACK.</p>
6.1.1.2	<p>CONDITIONS/RESTRICTIONS</p> <ol style="list-style-type: none"> 1. PASSENGERS MAY BE PICKED UP AND/OR SET DOWN ONLY AT DESIGNATED TAXI RANK OR TAXI STOP, WHICH SHALL EXCLUDE BUS STOPS. 2. ENTRY OR RANKING ON PRIVATE PROPERTY IS NOT PERMITTED WITHOUT PERMISSION OF THE LANDLORD, A COPY OF WHICH MUST BE SUPPLIED TO THE BOARD BEFORE ISSUE OPERATING LICENSE. 3. WITHOUT HAVING ENTERED INTO AN AGREEMENT WITH OTHER OPERATORS ON A COMMON ROUTE, AS CONTEMPLATED BY SECTION 88 (2) (B) OF ACT 22 OF 2000, THE PICKING UP OR SETTING DOWN OF PASSENGERS ON SUCH ROUTE IS NOT PERMITTED. A COPY OF SUCH AGREEMENT MUST BE SUPPLIED TO THE BOARD. 4. AT RANKS, WHETHER ON -STREET OR OFF-STREET, ONLY THE TAXIS THAT CAN BE ACCOMMODATED IN THE DEMARCATED AREA MAY OCCUPY THE RANK, EXCESS VEHICLES MUST HOLD ELSEWHERE AT DESIGNATED HOLDING AREAS. 5. RANK PERMITS OR LETTERS OF AUTHORITY MUST BE PRODUCED IN RESPECT OF ALL RANKS IN MUNICIPAL ARREARS, IN PARTICULAR MAJOR TOWNS AND CITIES. 6. THE ALLOCATION OF ANY ROUTE OR PORTION OF A ROUTE IS SUBJECT TO THE CONDITION THAT IT HAS BEEN APPROVED AND ALLOCATED IN GOOD FAITH AND THAT SUCH ROUTE WILL BE INVALID SHOULD IT TRANSPIRE THAT THE ROUTE OR PORTION THEREOF WILL, OR HAS CAUSED CONFLICT DUE TO IT HAVING BEEN APPROVED BASED ON INCORRECT OR FALSE INFORMATION SUPPLIED TO THE BOARD OR AS A RESULT OF AN ERROR. IN SUCH INSTANCE THE OPERATING LICENSE MUST BE RETURNED TO THE BOARD FOR CORRECTION. 7. THE VEHICLE MUST BE COVERED BY MOTOR VEHICLE INSURANCE AS WELL AS PERSONAL LIABILITY INSURANCE.

**GAZETTE**

REGION: ALL

GAZETTE PRINT DATE

GAZETTE EXPIRY DATE

- | | |
|--|------------------------------------|
| 1) APP0038424 | GAZETTE NUMBER: LGKZNG132-2015-FEB |
| 2) FW MAHLOBO ID NO. 5201235282083 | |
| 3) PO BOX 397
BERGVILLE
KWA ZULU NATAL
3350 | |
| 4) APPLICANT TYPE : NEW OPERATING LICENCE | |
| 5) 1 x 15 (SEATED) 0 (STANDING) | |

- | | |
|---------|---|
| 6.1.1.1 | SANDLWANA TAXI RANK TO BERGVILLE:
FROM SANDLWANA TAXI RANK, STRAIGHT WITH P1359, RETURN ON THE SAME ROUTE. |
|---------|---|



GAZETTE

REGION: ALL

GAZETTE PRINT DATE :

GAZETTE EXPIRY DATE:

1)	APP0037807	GAZETTE NUMBER: LGKZNG133-2015-FEB
2)	LM SOMVINJANA ID NO. 6505066094089	
3)	PO BOX 1795	
	KOKSTAD	
	KWA ZULU NATAL	
	4700	
4)	APPLICANT TYPE : NEW OPERATING LICENCE	
5)	IS STILL TO BE ACQUIRED	
6.1.1.1	ROUTE 2 DEPARTURE: UMZIMKULU(RIVERSIDE) TO DESTINATION: UMZIMKULU TAXI RANK FROM UMZIMKULU RIVERSIDE TAXI RANK JOIN T8 ROAD PROCEED AND PASS MALENE SAW MILL PROCEED AND CROSS NGWANGWANE BRIDGE PROCEED AND PASS SANYONGWANA HIGH SCHOOL PROCEED AND CROSS UMZIMKULU BRIDGE PROCEED PASS MONDI, CREIGHTON PROCEED TURN RIGHT JOIN T52 PROCEED AND PASS MAHEHLE LOCATION PROCEED AND PASS NCOMANI HIGH SCHOOL PROCEED AND TURN RIGHT JOIN R56 AND TURN RIGHT TO UMZIMKULU TAXI RANK AND RETURN ON THE SAME ROUTE.	
6.1.1.2	ROUTE 16 DEPARTURE FROM: UMZIMKULU TO DESTINATION : KOKSTAD FROM UMZIMKULU TAXI RANK TURN RIGHT JOIN R576 PROCEED PASS CLYDSDALE J.S.S. PROCEED AND PASS IBISI/SHIP PROCEED AND PASS RIETVLEI LOCATION PROCEED AND PASS, NGQUMARHENI JUNCTION PROCEED AND TURN RIGHT JOIN R56, PASS WIMPY PROCEED AND JOIN HOPE STREET TURN RIGHT JOIN DOWER STREET TO KOKSTAD TAXI RANK AND RETURN ON THE SAME ROUTE.	
6.1.1.3	DEPARTURE FROM UMZIMKULU: RIVERSIDE TO DESTINATION: JOHANNESBURG FROM UMZIMKHULU RIVERSIDE TAXI RANK PASS CREIGHTON JOIN R612 TURN LEFT PROCEED DONYBROOK TURN RIGHT JOIN R617 PASS BULWER PROCEED TURN LEFT JOIN N3 PASS MOOI RIVER PASS TUGELA TOLL PLAZA PROCEED PASS VANRENEEN, MENTROSE HARRISMITH, WARDEN, VILLIERS PLAZA PROCEED AND PASS GROOTVLEI PROCEED AND PASS DEHOEK TOLL PLAZA HEIDENURG TURN LEFT TO VOLSORUS TAXI RANK. THERE ARE DROP-OFFS PROCEED AND JOIN N3 PROCEED AND TURN LEFT JOIN M2 TURN LEFT TO CITY DEEP. THERE ARE DROP-OFFS PROCEED JOIN HARROW ROAD THROUGH COMMISSIONER STREET PROCEED AND TURN RIGHT JOIN RISSIK STREET PROCEED TURN RIGHT JOIN DEVILLIERS STREET, TRUMPH STREET TURN RIGHT TO (WEST GATE) SELBY, MARTIN STREET. THERE ARE DROP-OFFS PROCEED AND TURN LEFT JOIN MTEMI PILISO STREET PROCEED AND JOIN BREE STREET. THERE ARE DROP-OFFS PROCEED TURN LEFT JOIN RISSIK STREET PROCEED TURN RIGHT JOIN DEVILLIERS STREET TURN LEFT JOIN VANDERERS STREET PROCEED AND TURN LEFT TO JOHANNESBURG PARK CITY RANK AND RETURN ON THE SAME ROUTE.	



GAZETTE

REGION: ALL

GAZETTE PRINT DATE :

GAZETTE EXPIRY DATE:

6.1.1.4	<p>UMZIMKHULU TO DURBAN</p> <p>UMZIMKHULU TAXI RANK TURN LEFT JOIN R56 PROCEED PASS IXOPO PASS RICHMOND PROCEED AND TURN RIGHT JOIN UMLAAS ROAD AND JOIN N3 PASS CAMPERDOWN PASS MARIAN HILL TOLL PLAZA PROCEED AND TURN LEFT TO M1 RICHMOND ROAD OFF RAMP TURN LEFT TO RICHMOND ROAD PROCEED JOIN M31 OLD MAIN ROAD (DROP OFF) AND PROCEED AND TURN RIGHT TO CROMPTON ROAD TURN LEFT TO M13 PROCEED AND TURN RIGHT TO BEREA ROAD JOIN WEST STREET AND TURN LEFT TO BROOK ROAD AND TURN TO DURBAN THEATRE LANE TAXI RANK.</p> <p>PINETOWN ALTERNATIVE ROUTE</p> <p>FROM UMZIMKHULU TAXI RANK TURN RIGHT JOIN R56 PASS IXOPO, PASS RICHMOND TURN RIGHT TO UMLAAS ROAD JOIN N3 TAKE M13 OFF RAMP PROCEED ON M13 TURN LEFT TO M31 OLD MAIN ROAD (DROP OFF) PROCEED AND TURN RIGHT TO CROMPTON TURN LEFT TO M13 JOIN N3 PROCEED TURN RIGHT TO BEREA ROAD JOIN WEST STREET AND TURN LEFT TO BROOK ROAD AND TURN RIGHT TO DURBAN THEATRE LANE TAXI RANK.</p> <p>RETURN ROUTE</p> <p>FROM THEATRE LANE TAXI RANK JOIN WEST STREET TURN LEFT TO RUSSELL STREET TURN LEFT TO PINE STREET JOIN N3 PASS MARIAN HILL, PASS CAMPER DOWN TURN LEFT TO UMLAAS ROAD TURN LEFT TO R56 PASS RICHMOND PASS IXOPO PROCEED TURN RIGHT TO UMZIMKHULU TAXI RANK.</p>
6.1.1.5	<p>DEPARTURE FROM: UMZIMKHULU</p> <p>TO DESTINATION: UMTATA</p> <p>FROM UMZIMKHULU TAXI RANK TURN RIGHT JOIN R56 PASS CLYDESDALE LOCATION PROCEED AND PASS IBISI LOCATION PROCEED AND PASS RIETVLEI LOCATION AND HOSPITAL PROCEED AND TURN LEFT JOIN N2 PASS MT AYLIF PASS M.T. FRERE. THERE ARE DROP OFFS, PASS QUMBU. THERE ARE DROP OFFS PROCEED AND PASS TSOLO BRANCH PROCEED PASS NORTH CREST CROSS UMTATA BRIDGE PROCEED AND TURN RIGHT JOIN EAGLE STREET TO UMTATA MAIN TAXI RANK AND RETURN ON THE SAME ROUTE.</p>
6.1.1.6	<p>DEPARTURE FROM: UMZIMKHULU</p> <p>TO DESTINATION: PIETERMARITZBURG</p> <p>FROM UMZIMKHULU TAXI RANK TURN LEFT JOIN R56 PASS IXOPO PROCEED AND PASS RICHMOND PROCEED AND PASS THORNVILLE PROCEED AND JOIN ALEXANDER PROCEED TURN LEFT JOIN CHIEF ALBERT STREET PROCEED TURN RIGHT JOIN LANGALIBALELE STREET PROCEED TURN LEFT JOIN BOSCHOF TURN LEFT TO SHOPRITE PIETERMARITZBURG TAXI RANK AND RETURN ON THE SAME ROUTE.</p>
6.1.1.7	<p>ROUTE 16 DEPARTURE FROM: UMZIMKHULU TO DESTINATION: KOKSTAD FROM UMZIMKHULU TAXI RANK TURN RIGHT JOIN R576 PROCEED AND PASS CLYDESDALE J.S.S. PROCEED AND PASS IBISI/SHIP PROCEED PASS RIETVLEI LOCATION PROCEED AND PASS, NGQUMARHENI JUNCTION PROCEED AND TURN RIGHT JOIN R56, PASS WIMPY PROCEED AND JOIN HOPE STREET PROCEED TURN RIGHT JOIN DOWER STREET TO KOKSTAD TAXI RANK AND RETURN ON THE SAME ROUTE.</p>



GAZETTE

REGION: ALL

GAZETTE PRINT DATE :

GAZETTE EXPIRY DATE:

6.1.1.8	<p>DEPARTURE FROM:UMZIMKHULU TO DESTINATION: IXOPO FROM UMZIMKHULU TAXI RANK TURN LEFT JOIN R56 PROCEED AND PASS CARISBROOK STATION PROCEED AND PASS AND HOPEWELL BRANCH AND TURN LEFT JOIN MARGARET STREET PASS IXOPO HIGH SCHOOL PROCEED AND PASS KFC AND TURN RIGHT TO IXOPO TAXI RANK AND RETURN ON THE ROUTE. N.B:THERE ARE PICK-UPS AND DROP-OFFS ALONG THE WAY.</p>
6.1.1.9	<p>ROUTE 22 DEPARTURE FROM:UMZIMKULU TO DESTINATION: JOHANNESBURG FROM UMZIMKULU TAXI RANK TURN LEFT JOIN R56 PASS IXOPO PROCEED AND RICHMOND PROCEED AND JOIN ALEXANDER ROAD TURN LEFT LEFT AND JOIN CHIEF ALBERT LUTHULI STREET PROCEED JOIN HOWICK ROAD JOIN N3 PROCEED JOIN HOWICK ROAD JOIN N3 PROCEED AND PASS HOWICK, MOOI RIVER PROCEED AND PASS TUGELA PLAZA PROCEED AND PASS VAN RENEEN PROCEED AND PASS MENTROSE PROCEED JOIN N5 TURN RIGHT TO HARRISMITH TAXI RANK, THERE ARE DROP-OFFS PROCEED JOIN N3 TO WARDEN PROCEED AND PASS VILLIERS TOLL PLAZA PROCEED AND PASS HILDELBURG PROCEED AND TURN LEFT TO VOLSRORUS TAXI RANK THERE ARE DROP-OFFS AND JOIN N3 PROCEED AND TURN LEFT JOIN M2 TURN LEFT TO CITYDEEP. THERE ARE DROP-OFFS PROCEED JOIN HARROW ROAD THROUGH COMMISSIONER STREET PROCEED AND TURN RIGHT JOIN RISSIK STREET PROCEED TURN RIGHT JOIN DEVILLIERS STREET, TRUMPH STREET TURN RIGHT TO (WEST GATE) SELBY, MARTIN STREET. THERE ARE DROP-OFFS PROCEED AND TURN LEFT JOIN MTEMI PILISO STREET PROCEED AND JOIN BREE STREET THERE ARE DROP-OFFS PROCEED TURN LEFT JOIN RISSIK STREET PROCEED TURN RIGHT JOIN DEVILLIERS STREET TURN LEFT JOIN WANDERERS STREET PROCEED AND TURN LEFT TO JOHANNESBURG PARK CITY TAXI RANK AND RETURN ON THE SAME ROUTE.</p>



GAZETTE

REGION: ALL

GAZETTE PRINT DATE :

GAZETTE EXPIRY DATE:

1)	APP0038421	GAZETTE NUMBER: LGKZNG133-2015-FEB
2)	PS MADONSELA ID NO. 7104045398081	
3)	P.O BOX 2082 LADYSMITH KWAZULU-NATAL 3370	
4)	APPLICANT TYPE : NORMAL TRANSFER	
5)	1 x 13 (SEATED) STANDING CAPACITY IS STILL TO BE ACQUIRED	
6.1.1.1	3.STEADVILLE TO PIETERS INDUSTRIAL AREA INBOUND FROM STEADVILLE TAXI RANK, JOIN MADIBA ROAD, TURN LEFT TO TSAKANE ROAD, TURN RIGHT TO PIETERS ROAD, AND PROCEED TO PIETERS INDUSTRIAL AREA OUTBOUND USE THE SAME ROUTE AS PER FORWARD ROUTE	
6.1.1.2	2.STEADVILLE TO LADYSMITH / LYELL STREET TAXI RANK INBOUND FROM STEADVILLE TAXI RANK AT MADIBA STREET, JOIN CEMETRY ROAD, TURN LEFT TO ILIING ROAD, OFF AND LOAD PASSENGERS, TURN RIGHT TO ALFRED STREET, TURN LEFT TO CRAWSHAW ROAD, JOIN LYELL STREET, TURN LEFT TO LYELL STREET TAXI RANK. OUTBOUND FROM LYELL STREET TAXI RANK, TURN LEFT TO QUEEN STREET, TURN RIGHT TO LYELL STREET, JOIN CRAWSHAW ROAD, TURN RIGHT TO ALFRED STREET, TURN LEFT TO ILLING ROAD, OFF LOAD AND LOAD PASSENGERS, TURN RIGHT TO CEMETERY ROAD, JOIN MADIBA ROAD AT STEADVILLE TAXI RANK	



GAZETTE

REGION: ALL

GAZETTE PRINT DATE :

GAZETTE EXPIRY DATE:

6.1.1.3

CONDITIONS/RESTRICTIONS

1. PASSENGERS MAY BE PICKED UP AND/OR SET DOWN ONLY AT DESIGNATED TAXI RANK OR TAXI STOP, WHICH SHALL EXCLUDE BUS STOPS.
2. ON THE INBOUND TRIP TO DURBAN, NEWCASTLE, DUNDEE, COLENSO, GREYTOWN NO PASSENGERS MAY BE PICKED UP ENROUTE FROM LEAVING THE MAGISTERIAL OF KLIPRIVER UNTIL REACHING THE DESTINATION RANK.
3. ON THE RETURN TRIP TO KKLIPRIVER, NO PASSENGERS MAY BE SET DOWN UNTIL REACHING THE MAGISTERIAL DISTRICT OF KLIPRIVER.
4. ENTRY OR RANKING ON PRIVATE PROPERTY IS NOT PERMITTED WITHOUT PERMISSION OF THE LANDLORD, A COPY OF WHICH MUST BE SUPPLIED TO THE BOARD BEFORE ISSUE OPERATING LICENCE.
5. WITHOUT HAVING ENTERED INTO AN AGREEMENT WITH OTHER OPERATORS ON A COMMON ROUTE, AS CONTEMPLATED BY SECTION 88 (2) (B) OF ACT 22 OF 2000, THE PICKING UP OR SETTING DOWN OF PASSENGERS ON SUCH ROUTE IS NOT PERMITTED. A COPY OF SUCH AGREEMENT MUST BE SUPPLIED TO THE BOARD.
6. AT RANKS, WHETHER ON -STREET OR OFF-STREET, ONLY THE TAXIS THAT CAN BE ACCOMMODATED IN THE DEMARCATED AREA MAY OCCUPY THE RANK, EXCESS VEHICLES MUST HOLD ELSEWHERE AT DESIGNATED HOLDING AREAS.
7. RANK PERMITS OR LETTERS OF AUTHORITY MUST BE PRODUCED IN RESPECT OF ALL RANKS IN MUNICIPAL ARREARS, IN PARTICULAR MAJOR TOWNS AND CITIES.
8. THE ALLOCATION OF ANY ROUTE OR PORTION OF A ROUTE IS SUBJECT TO THE CONDITION THAT IT HAS BEEN APPROVED AND ALLOCATED IN GOOD FAITH AND THAT SUCH ROUTE WILL BE INVALID SHOULD IT TRANSPIRE THAT THE ROUTE OR PORTION THEREOF WILL, OR HAS CAUSED CONFLICT DUE TO IT HAVING BEEN APPROVED BASED ON INCORRECT OR FALSE INFORMATION SUPPLIED TO THE BOARD OR AS A RESULT OF AN ERROR. IN SUCH INSTANCE THE OPERATING LICENCE MUST BE RETURNED TO THE BOARD FOR CORRECTION.
9. THE VEHICLE MUST BE COVERED BY MOTOR VEHICLE INSURANCE AS WELL AS PERSONAL LIABILITY INSURANCE.



GAZETTE

REGION: ALL

GAZETTE PRINT DATE :

GAZETTE EXPIRY DATE:

1)	APP0037994	GAZETTE NUMBER: LGKZNG133-2015-FEB
2)	SS SHANGE ID NO. 4005100427082	
3)	Z 337 UMLAZI TOWNSHIP UMLAZI 4031	
4)	APPLICANT TYPE : DECEASED TRANSFER	
5)	1 x 15 (SEATED) STANDING CAPACITY IS STILL TO BE ACQUIRED	
6.1.1.1	<p>APPROVED ROUTES KWAMNYANDU TAXI OWNERS ASSOCIATION</p> <p>ROUTE 1: 1. FROM Z RANK, JOIN SPINAL ROAD, TURN RIGHT INTO SIMELNANE ROAD, TURN RIGHT INTO DINIZULU GROVE, TURN RIGHT INTO BHUBESI PLACE AA, TURN RIGHT INTO NGWENYA GROVE, TURN RIGHT INTO BOYI SIMELANE AVENUE, LEFT INTO MUGABE ROAD, LEFT INTO SOUTH SPINAL ROAD AND PROCEED AS PER ROUTE 5.</p>	
6.1.1.2	<p>ROUTE 2 2. FROM Z RANK, JOIN SOUTH SPINAL ROAD, TURN RIGHT INTO CHICAGO CRESCENT AA AND RETURN RIGHT INTO SOUTH SPINAL ROAD TO CC SECTION, SOUTH SPINAL ROAD, TURN INTO BHAMBATHA STREET, TURN INTO SHAKA CIRCLE (BB). TURN RIGHT INTO BHAMBATHA STREET, TURN LEFT INTO JEQE LN, TURN RIGHT INTO MAFUKUZELA STREET, TURN LEFT INTO MSQHOBIZA CRESCENT, TURN LEFT INTO MNYANDU ROAD, TURN RIGHT INTO NANDI ROAD, LEFT INTO MAFUKUZELA STREET, RIGHT INTO JEQE LN, LEFT INTO SOUTH SPINAL ROAD AND PROCEED AND PROCEED AS PER ROUTE 5.</p>	
6.1.1.3	<p>ROUTE 3 3. FROM Z RANK JOIN ROAD 2403 TO PHASE 4.5.6.7.8, LEFT INTO ROAD 2456 INTO ROAD 2474 AND RETURN ALONG ROAD 2456, RIGHT INTO ROAD 2403, RIGHT INTO 107159, RIGHT INTO SOUTH SPINAL ROAD, TURN INTO (MR60), UMBUMBULU ROAD TO Y SECTION PHILANI AREA AND RETURN, TURN LEFT INTO MR60, RIGHT INTO ROAD 2103 U SECTION, TURN LEFT INTO ROAD2108, RIGHT INTO MAYIBUYE DRIVE, TURN LEFT INTO GUM TREE CRESCENT, JOIN MAYIBUYE DRIVE AND PROCEED AS PER ROUTE 5.</p>	
6.1.1.4	<p>ROUTE 4 4. FROM Z RANK JOIN MKHIWANE STREET, LEFT INTO MAYIBUYE DRIVE, TURN RIGHT INTO ROAD 1603, TURN RIGHT INTO UMDLEBE ROAD, RIGHT INTO BANANA ROAD, LEFT JOIN UMDLEBE ROAD, RIGHT INTO ROAD 1603 INTO ROAD 1703, 1702, UNIT 17, TURN RIGHT, JOIN MANGOSUTHU HIGHWAY AND PROCEED AS PER ROUTE 5.</p>	



GAZETTE

REGION: ALL

GAZETTE PRINT DATE :

GAZETTE EXPIRY DATE:

6.1.1.5 ROUTE 5

5.1. FROM Z RANK, JOIN SOUTH SPINAL ROAD, LEFT INTO ROAD 2631 INTO KING SENZANGAKHONA CLOSE AND RETURN RIGHT INTO SOUTH SPINAL ROAD, TURN RIGHT INTO ROAD 2403, INTO MAYIBUYE STREET, TURN LEFT INTO PHAMBILI ROAD, P SECTION, TURN RIGHT INTO MAYIBUYE DRIVE, TURN LEFT INTO ROAD 421 AND JOIN MANGOSUTHU HIGHWAY, V ROBOT, PASS EZIMBUZINI, PASS MSHIYENI HOSPITAL, PASS REUNION, JOIN M30, JOIN M4 FREEWAY TO DURBAN INTO WEST STREET TO POINT ROAD, TURN LEFT INTO FIELD STREET, TURN LEFT INTO PINE STREET, ALONG KINGSGATE TO MARKET, TO RANK 101/50 AND RETURN ALONG THE SAME ROUTE IN REVERSE.

5.2. FROM Z RANK JOIN MKHIWANE STREET, LEFT INTO MAYIBUYE DRIVE, TURN RIGHT INTO ROAD 1603, INTO EPHRAIM MDALA INTO MAPHUMULO ROAD, RIGHT INTO MANGOSUTHU HIGHWAY TO SOUTH COAST ROAD PASS WEMA, MOBENI, CLAIRWOOD, LEFT INTO EDWIN SWALES VC DRIVE RIGHT INTO SARNIA ROAD, INTO UMBILO ROAD, RIGHT INTO BEREA ROAD, LEFT INTO WARWICK AVENUE, RIGHT INTO ALICE STREET, RIGHT INTO MARKET ROAD AND PROCEED TO MARKET RANK 101/50, AND RETURN.

5.3. FROM MANGOSUTHU HIGHWAY, RIGHT INTO ROAD NO. 12 AND PROCEED TURNING LEFT INTO EZIMBUZINI TAXI RANK OR PROCEED JOINING OLD SOUTH COAST ROAD, RIGHT INTO SOUTH COAST ROAD, PROCEED TO JOIN M4 INKOSI ALBERT LUTHULI FREEWAY AND PROCEED TO RANK 101/50.

5.4. FROM MANGOSUTHU HIGHWAY TURN LEFT INTO OFF RAMP TO MSHIYENI HOSPITAL AND TURNING LEFT INTO AN ON RAMP TO MANGOSUTHU HIGHWAY INTO SOUTH COAST ROAD AND PROCEED TO THE M4 (INKOSI ALBERT LUTHULI FREEWAY). LEFT INTO MOORE ROAD OFF RAMP INTO WARWICK AVENUE, RIGHT INTO ALICE STREET, RIGHT INTO MARKET ROAD AND PROCEED TO RANK 101/50 ON MARKET ROAD.

OR

5.5. FROM M4 RIGHT INTO WEST STREET INTO POINT ROAD, RIGHT INTO BAY TERRACE, RIGHT INTO STANGER STREET, LEFT INTO ORDNANCE ROAD, INTO LEOPARD STREET, INTO WARWICK AVENUE, RIGHT INTO ALICE STREET, RIGHT INTO MARKET ROAD AND PROCEED TO RANK 101/50 ON MARKET ROAD AND RETURN SUBSTANTIALLY ALONG THE SAME ROUTE IN REVERSE.

5.6. FROM M4 LEFT INTO MOORE ROAD OFF RAMP INTO WARWICK AVENUE, RIGHT INTO ALICE STREET, RIGHT INTO GREY STREET, RIGHT INTO QUEEN STREET AND PROCEED TO RANK ON QUEEN OUTSIDE THE CATHEDRAL, RANK 101 AND RETURN SUBSTANTIALLY ALONG THE SAME ROUTE IN REVERSE .



GAZETTE

REGION: ALL

GAZETTE PRINT DATE :

GAZETTE EXPIRY DATE:

1) APP0038000	GAZETTE NUMBER: LGKZNG136-2015-FEB
2) NH MTSHALI ID NO. 6903110562088	
3) 2067 NZUNZA ROAD KWADABEKA 3612	
4) APPLICANT TYPE : DECEASED TRANSFER	
5) 1 x 15 (SEATED) STANDING CAPACITY IS STILL TO BE ACQUIRED	
6.1.1.1	<p>ROUTE 2 A KWA-DABEKA A TO DURBAN FROM KWA-DABEKA A TAXI RANK, PASSING KK HOSTEL TURN LEFT INTO NORTH ROAD, TURN RIGHT INTO 3RD AVENUE JOIN DINKELMAN ROAD, JOINING OTTO VOLEK ROAD, JOIN STAPLETON ROAD, JOIN M13, JOIN N3 TURN RIGHT INTO WESTERN FREEWAY, TURN RIGHT INTO GREY STREET TURN LEFT INTO WEST STREET, TURN LEFT INTO ALI WAL STREET, TURN LEFT INTO PINE STREET, TURN RIGHT INTO RUSSEL STREET, TURN LEFT INTO LEOPOLD STREET, TO CITY MARKET, UNIVERSITY AVENUE TURN RIGHT INTO RANK NO. 231 WARWICK AVENUE AND RETURN WITH WARWICK AVENUE TURN LEFT INTO CANNONGATE ROAD ALONG N3 OFF RAMP AND USING THE SAME ROUTE IN THE OPPOSITE DIRECTION AND PROCEED TO KWA-DABEKA "A" TAXI RANK.</p>
6.1.1.2	<p>ROUTE 8 A CLERMONT TO DURBAN AND RETURN FROM CLERMONT TAXI RANK TURN RIGHT INTO CLERMONT ROAD, JOIN POSSELT ROAD, TURN LEFT INTO OTTO VOLEK ROAD JOIN STAPLETON ROAD, TURN RIGHT INTO M13 JOIN N3, WESTERN FREEWAY, TURN RIGHT INTO GREY STREET, TURN LEFT INTO WEST STREET, TURN LEFT INTO ALI WAL STREET, TURN LEFT INTO PINE STREET, TURN RIGHT INTO RUSSEL STREET, TURN LEFT INTO LEOPOLD STREET, JOIN MARKET STREET, UNIVERSITY AVENUE TURN RIGHT INTO RANK NO. 231 WARWICK AVENUE AND RETURN WITH WARWICK AVENUE, TURN LEFT INTO CANNONGATE ROAD ONTO N3 OFF RAMP AND USE SAME ROUTE TO CLERMONT TAXI RANK.</p>
6.1.1.3	<p>ROUTE 9 A CLERMONT TO PINETOWN AND RETURN FROM CLERMONT TAXI RANK TURN RIGHT INTO CLERMONT ROAD JOIN POSSELT ROAD JOIN SHEPSTONE ROAD, TURN RIGHT INTO CROMPTON STREET, TURN RIGHT INTO UNION LANE, TURN LEFT INTO GLENUGIE ROAD JOIN MOODIE STREET, TURN RIGHT INTO HILL STREET INTO HILL STREET TAXI RANK AND RETURN WITH HILL STREET TURN LEFT INTO MOODIE STREET JOIN GLENUGIE ROAD, TURN RIGHT INTO LAUTH STREET, TURN LEFT INTO CROMPTON STREET, TURN LEFT INTO SHEPSTONE ROAD JOIN POSSELT ROAD JOIN CLERMONT ROAD TURN RIGHT INTO NORTH ROAD TO CLERMONT TAXI RANK</p>



GAZETTE

REGION: ALL

GAZETTE PRINT DATE :

GAZETTE EXPIRY DATE:

6.1.1.4	<p>ROUTE 10 A</p> <p>(I)CLERMONT TO WESTMEAD AND RETURN FROM CLERMONT TAXI RANK TURN INTO CLERMONT ROAD JOIN POSSELT ROAD JOIN SHEPSTONE ROAD,TURN RIGHT INTO CROMPTON STREET,TURN RIGHT INTO LAUGHT STREET,TURN LEFT INTO GLENUGIE ROAD,TURN LEFT INTO OLD MAIN ROAD,JOIN RICHMOND ROAD,TURN RIGHT INTO TRAFFORD ROAD JOIN GOODWOOD ROAD,TURN LEFT INTO MAHOGANY ROAD A TO A DESIGNATED TAXI STOP AND RETURN ALONG THE SAME ROUTE TO CLERMONT TAXI RANK.</p> <p>(II) CLERMONT TO WESTMEAD/METROFILE AND RETURN FROM CLERMONT TAXI RANK TURN RIGHT INTO CLERMONT ROAD JOIN POSSELT ROAD JOIN SHEPSTONE ROAD,TURN RIGHT INTO CROMPTON STREET, TURN RIGHT INTO LAUTH STREET,TURN LEFT INTO GLENUGIE ROAD,TURN RIGHT INTO OLD MAIN ROAD JOIN RICHMOND ROAD,TURN RIGHT INTO TRAFFORD ROAD JOIN HILLCLIMB ROAD TO MONZA TO A DESIGNATED TAXI STOP AND RETURN TO CLERMONT TAXI RANK ALONG THE SAME ROUTE.</p> <p>(III) CLERMONT TO WESTMEAD/BAKERY AND RETURN FROM CLERMONT TAXI RANK TURN RIGHT INTO CLERMONT ROAD JOIN POSSELT ROAD SHEPSTONE ROAD,TURN RIGHT INTO CROMPTON STREET,TURN RIGHT INTO LAUTH STREET,TURN LEFT INTO GLENUGIE ROAD TURN RIGHT INTO OLD MAIN ROAD JOIN RICHMOND ROAD,TURN RIGHT INTO ALEXANDER ROAD,TURN LEFT TO MALCOLM ROAD,TURN RIGHT INTO CIRCUIT ROAD,TURN RIGHT INTO CLARK ROAD,TURN LEFT INTO ALEXANDER ROAD TO A DESIGNATED TAXI STOP AND RETURN ALONG THE SAME ROUTE TO CLERMONT TAXI RANK.</p>
6.1.1.5	<p>ROUTE 0</p> <p>CONDITIONS GENERAL CONDITIONS APPLICABLE TO ALL ROUTES:</p> <p>1).PASSENGERS MAY BE PICKED UP AND/OR SET DOWN ONLY AT DESIGNATED TAXI RANKS OR TAXI STOPS,WHICH SHALL EXCLUDE BUS STOPS.</p> <p>2)ON THE INBOUND TRIP TO DURBAN,NO PASSENGERS MAY BE PICKED UPEN ROUTE FROM ENTERING THE N3,UNTIL REACHING UNIVERSITY AVENUE TAXI RANK NO.231</p> <p>3)ON THE TRIP TO MOLWENI WYEBANK,NO PASSENGERS MAY BE SET DOWN UNTIL REACHING M13.</p> <p>4)ENTRY OR RANKING ON PRIVATE PROPERTY IS NOT PERMITTED WITHOUT THE WRITTEN PERMISSION OF THE LANDLORD,A COPY OF WHICH MUST BE SUPPLIED TO THE BOARD.</p> <p>5)WITHOUT HAVING ENTERED INTO AN AGREEMENT WITH OTHER OPERATORS ON A COMMON ROUTE,AS CONTEMPLATED BY SECTION 88(2) OF ACT 2000,THE PICKING UP OR SETTING OF PASSENGERS ON SUCH AGREEMENT MUST BE SUPPLIED TO THE BOARD.</p> <p>6)AT RANKS,WHETHER ON-STREET OR OFF-STREET,ONLY THE TAXIS THAT CAN BE ACCOMADATED IN THE DEMARCATED AREA MAY OCCUPY THE RANK. EXCESS VEHICLES MUST HOLD ELSEWHERE.</p> <p>7)RANK PERMITS OR LETTERS OF AUTHORITY MUST BE PRODUCED IN RESPECT OF ALL RANKS IN MUNICIPAL AREAS, IN PARTICULAR MAJOR TOWNS AND CITIES AND IN PARTICULAR INTER-PROVINCIAL DESTINATIONS.</p> <p>8)THE ALLOCATION OF ANY ROUTE OR PORTION OF ROUTE IS SUBJECT TO THE CONDITION THAT IT HAS BEEN APPROVED AND ALLOCATED IN GOOD FAITH AND THAT SUCH ROUTE WILL BE INVALID SHOULD IT TRANSPIRE THAT THE ROUTE OR PORTION THERE OF WILL,OR HAS CAUSED CONFLICT DUE TO IT HAVING BEEN APPROVED BASED ON INCORRECT OR FALSE INFORMATION SUPPLIED TO THE BOARD OR AS RESULT OF AN ERROR.IN SUCH INSTANCE THE OPERATING LICENCE MUST BE RETURNED TO THE BOARD FOR CORRECTION.</p> <p>9)THE VEHICLE MUST BE COVERED BY MOTOR VEHICLE INSURANCE AS WELL AS PERSONAL LIABILITY INSURANCE.</p>
6.1.1.6	<p>ROUTE 1A</p> <p>KWA-DABEKA A TO PINETOWN AND RETURN FROM KWA- DABEKA A TAXI RANK, PASSING KK HOSTEL TURN LEFT INTO NORTH ROAD, TURN LEFT INTO 3RD AVENUE, JOINING DINKELMAN ROAD, TURN RIGHT INTO SHEPSTONE ROAD, TURN RIGHT INTO CROMPTON STREET, TURN RIGHT INTO UNION LANE, TURN LEFT INTO GLENUGIE ROAD JOINING MOODIE STREET, TURN LEFT INTO HILL STREET, INTO HILL STREET TAXI RANK AND RETURN WITH HILL STREET, TURN LEFT INTO MOODIE STREET JOIN GLENUGIE ROAD TURN RIGHT INTO LAUTH STREET, TURN LEFT INTO CROMPTON STREET, TURN LEFT INTO SHEPSTONE ROAD TURN RIGHT INTO DINKELMAN ROAD TURN LEFT INTO NORTH ROAD, AND PROCEED TO KWA-DABEKA "A" TAXI RANK</p>



GAZETTE

REGION: ALL

GAZETTE PRINT DATE :

GAZETTE EXPIRY DATE:

6.1.1.7	<p>ROUTE 3 A KWA-DABEKA D TO PINETOWN FROM KWA DABEKA, D TAXI RANK, PASSING KWA- DABEKA CLINIC TURN RIGHT INTO NORTH ROAD, TURN RIGHT INTO 3RD AVENUE JOIN DINKELMAN ROAD, TURN RIGHT INTO SHEPSTONE ROAD, TURN RIGHT INTO CROMPTON STREET, TURN RIGHT INTO UNION LANE, TURN LEFT INTO GLENUGIE ROAD JOIN MOODIE STREET, TURN RIGHT INTO HILL STREET, INTO HILL TAXI RANK AND RETURN WITH HILL STREET, TURN LEFT INTO MOODIE STREET JOIN GLENUGIE ROAD, TURN RIGHT INTO LAUTH STREET, TURN LEFT INTO CROMPTON STREET, TURN LEFT INTO SHEPSTONE ROAD, TURN RIGHT INTO DINKELMAN ROAD, TURN LEFT INTO 1ST AVENUE, LEFT INTO NORTH ROAD AND PROCEED TO KWA DABEKA "D" TAXI RANK.</p>
6.1.1.8	<p>ROUTE 4 A KWA-DABEKA D TO DURBAN AND RETURN FROM KWA DABEKA D TAXI RANG, PASSING KWA-DABEKA CLINIC TURN RIGHT INTO NORTH ROAD, TURN RIGHT INTO 3RD AVENUE, JOIN DINKLEMAN ROAD, JOIN OTTO VOLEK ROAD, JOIN STAPLETON ROAD, TURN LEFT TO M13, JOIN N3, WESTERN FREE WAY, TURN RIGHT INTO GREY STREET, TURN LEFT INTO WEST STREET, TURN LEFT INTO ALIWAL STREET, TURN LEFT INTO PINE STREET, TURN RIGHT INTO CRUSSEL STREET, TURN LEFT INTO LEOPOLD STREET, TURN RIGHT INTO CITY MARKET, UNIVERSITY AVENUE, TURN RIGHT INTO RANK NO. 231 WARWICK AVENUE AND RETURN WITH WARWICK AVENUE, TURN LEFT INTO CANNONGATE ROAD ALONG N3 OFF RAMP AND USING THE SAME ROUTE IN THE OPPOSITE DIRECTION AND PROCEED TO KWA DABEKA "D" TAXI RANK.</p>
6.1.1.9	<p>ROUTE 5A KK HOSTEL TO DURBAN AND RETURN FROM KK TAXI RANK TURN LEFT INTO NORTH ROAD, TURN RIGHT INTO 12TH STREET JOIN DINKELMAN ROAD JOIN OTTO VOLEK ROAD, JOIN STAPLETON ROAD, TURN RIGHT INTO M13 JOIN N3, TURN RIGHT INTO WESTERN FREEWAY, TURN RIGHT INTO GREY STREET, TURN LEFT INTO WEST STREET, TURN LEFT INTO AILWAL STREET, TURN LEFT INTO PINE STREET, TURN RIGHT INTO RUSSEL STREET, TURN LEFT INTO LEOPOLD STREET, TO CITY MARKET, UNIVERSITY AVENUE, TURN RIGHT INTO RANK NO. 231/ WARWICK AVENUE AND RETURN WITH WARWICK AVENUE TURNING LEFT INTO CANNONGATE ROAD ALONG N3 OFF RAMP AND USING THE SAME ROUTE PROCEEDING TO KK HOSTEL TAXI RANK</p>
6.1.1.10	<p>ROUTE 6 A KK HOSTEL TO PINETOWN FROM KK RANK TURN LEFT INTO NORTH ROAD, TURN RIGHT INTO 12TH STREET, JOIN DINKELMAN ROAD, TURN RIGHT INTO SHEPSTONE ROAD, TURN RIGHT INTO CROMPTON STREET, TURN RIGHT INTO UNION LANE, TURN LEFT INTO GLENUGIE ROAD, JOIN MOODIE STREET, TURN LEFT INTO HILL STREET INTO HILL STREET TAXI RANK AND RETURN WITH HILL STREET, TURN LEFT INTO MOODIE STREET, JOIN GLENUGIE ROAD, TURN RIGHT INTO LAUTH STREET, TURN LEFT INTO CROMPTON STREET, TURN LEFT INTO SHEPSTONE ROAD, TURN RIGHT INTO DINKELMAN ROAD, TURN RIGHT INTO 1ST AVENUE, TURN LEFT INTO NORTH ROAD, TURN RIGHT INTO AND INTO KK TAXI RANK.</p>



GAZETTE

REGION: ALL

GAZETTE PRINT DATE :

GAZETTE EXPIRY DATE:

6.1.1.1	ROUTE 7 A
1	<p>(I) KK HOSTEL TO WESTMEAD/ MOTALA FARM AND RETURN FROM KK TAXI RANK TURN LEFT INTO NORTH ROAD, TURN RIGHT INTO 12TH STREET, JOIN DINKELMAN ROAD, TURN RIGHT INTO SHEPSTONE ROAD, TURN LEFT INTO CROMPTON STREET, TURN RIGHT INTO LAUTH STREET, TURN LEFT INTO GLENUGIE ROAD, TURN RIGHT INTO OLD MAIN ROAD, RICHMOND ROAD, TURN RIGHT INTO TRAFFORD STREET, JOIN GOODWOOD ROAD, TURN LEFT INTO MAHOGANY ROAD TO A DESIGNATED TAXI STOP AND RETURN ALONG THE SAME ROUTE TO KK TAXI RANK.</p> <p>(II) KK TO WESTMEAD/ METROFILE AND RETURN FROM KK TAXI RANK TURN LEFT INTO NORTH ROAD, TURN RIGHT INTO 12TH STREET JOIN DINKELMAN ROAD, TURN RIGHT INTO SHEPSTONE ROAD, TURN RIGHT INTO CROMPTON STREET, TURN RIGHT INTO LAUGHT STREET, TURN LEFT INTO GLENUGIE ROAD, TURN RIGHT INTO OLD MAIN ROAD, RICHMOND ROAD, TURN RIGHT INTO TRAFFORD STREET JOIN HILLCLIMB ROAD, TO MONZA ROAD TO A DESIGNATED TAXI STOP, AND RETURN ALONG THE SAME ROUTE TO KK TAXI RANK.</p> <p>(III) KK TO WESTMEAD/BAKERY AND RETURN FROM KK TAXI RANK TURN LEFT INTO NORTH ROAD, TURN RIGHT INTO 3RD AVENUE JOIN DINKELMAN ROAD, TURN RIGHT INTO SHEPSTONE ROAD, TURN RIGHT INTO CROMPTON STREET, TURN RIGHT INTO LAUGHT ROAD, TURN LEFT INTO GLENUGIE ROAD, TURN RIGHT INTO OLD MAIN ROAD, RICHMOND ROAD, TURN RIGHT INTO ALEXANDER ROAD, TURN LEFT INTO MALCOM ROAD, TURN RIGHT INTO CIRCUIT ROAD, TURN RIGHT INTO CLARK ROAD, TURN LEFT UNTO ALEXANDER ROAD TO A DESIGNATED TAXI STOP, AND RETURN ALONG THE SAME ROUTE TO KK TAXI RANK.</p>



GAZETTE

REGION: ALL

GAZETTE PRINT DATE :

GAZETTE EXPIRY DATE:

1)	APP0038347	GAZETTE NUMBER: LGKZNG137-2015-FEB
2)	MW KHUMALO ID NO. 6705305288084	
3)	P.O. BOX 1471 HOWICK 3290	
4)	APPLICANT TYPE : NORMAL TRANSFER	
5)	1 x 15 (SEATED) STANDING CAPACITY IS STILL TO BE ACQUIRED	
6.1.1.1	<p>APPROVED ROUTES UZIMELENI TAXI ASSOCIATION</p> <p>1. HOWICK TO MPOPHOMENI FROM APPROVED TAXI RANK IN HOWICK, SOMME STREET TURN RIGHT INTO HARVARD STREET, TURN RIGHT INTO R103 MAINSTREET AND THEN PASS THE FOLLOWING LOCATIONS SARMCOL, MIDLANDS HOSPITAL (ENKAMBINI), GREENFIELD, ESOKENI AND THEN PROCEEDD INTO ZEEDERBERG ROAD, TURN RIGHT AT TRAFFIC LIGHTS AT MERRIVALE SHELL SERVICE STATION, TURN RIGHT INTO R617 BOSTON ROAD AND THEN PASS SATAN STORES, TUMBLE ROAD, EMAKANINI, N.P.B. AND THEN TURN RIGHT INTO MANDELA HIGHWAY, TURN RIGHT INTO TAMBO ROAD, TURN LEFT INTO CHRIS HANI HIGHWAY THEN TURN LEFT INTO MHLONGO ROAD AT ST. ANNE TRANSITS TAXI RANK, TURN RIGHT INTO MANDELA HIGHWAY THEN PASS MPOPHOMENI TAXI RANK PROCEED ALONG THE SAME ROAD TILL PASS TRANSITS TAXI RANK AT ANGLICAN CHURCH THEN PROCEED TO EBUMNANDINI, MPOPHOMENI CEMENTARY AND WARD 8 (EMASHINGENI).</p> <p>RETURN ROUTE: FROM WARD 8 (EMASHINGENI), MPOPHOMENI CEMENTARY AND EBUMNANDINI OPERATE ALONG MANDELA HIGHWAY TILL PASS MPOPHOMENI TAXI RANK AND EMHLANGENI THEN TURN RIGHT INTO (R617) BOSTON ROAD AND THEN FOLLOW FORWARD ROUTE TILL CROSS UMNGENI BRIDGE AND THEN TURN LEFT INTO MORLING STREET, TURN RIGHT INTO SOMME STREET TAXI RANK THEN PROCEED STRAIGHT CROSS HARVARD STREET, BELL STREET AND THEN TURN LEFT INTO MAIN STREET PASS HALFWAY TOYOTA, MINI MARKET, ROMAN CATHOLIC CHURCH, SUNFIELD AND THEN TURN LEFT INTO GREENDALE SHOPPING CENTRE AND THEN RETURN ALONG MAIN STREET TILL TURN LEFT INTO GUSH AVE AT MINI MARKET, TURN RIGHT INTO MARE STREET TILL TURN RIGHT INTO KARKLOOF ROAD AND PROCEED LEFT INTO MAIN STREET AND TURN RIGHT INTO MORLING STREET AND TURN INTO SOMME STREET TAXI RANK.</p>	



GAZETTE

REGION: ALL

GAZETTE PRINT DATE :

GAZETTE EXPIRY DATE:

6.1.1.2	<p>CONDITIONS/RESTRICTIONS</p> <p>1.PASSENGERS MAY BE PICKED UP AND/OR SET DOWN ONLY AT DESIGNATED TAXI RANK OR TAXI STOP, WHICH SHALL EXCLUDE BUS STOPS.</p> <p>2.ENTRY OR RANKING ON PRIVATE PROPERTY IS NOT PERMITTED WITHOUT PERMISSION OF THE LANDLORD, A COPY OF WHICH MUST BE SUPPLIED TO THE BOARD BEFORE ISSUE OPERATING LICENCE.</p> <p>3.WITHOUT HAVING ENTERED INTO AN AGREEMENT WITH OTHER OPERATORS ON A COMMON ROUTE, AS CONTEMPLATED BY SECTION 88 (2) (B) OF ACT 22 OF 2000, THE PICKING UP OR SETTING DOWN OF PASSENGERS ON SUCH ROUTE IS NOT PERMITTED. A COPY OF SUCH AGREEMENT MUST BE SUPPLIED TO THE BOARD.</p> <p>4.AT RANKS, WHETHER ON -STREET OR OFF-STREET, ONLY THE TAXIS THAT CAN BE ACCOMMODATED IN THE DEMARCATED AREA MAY OCCUPY THE RANK, EXCESS VEHICLES MUST HOLD ELSEWHERE AT DESIGNATED HOLDING AREAS.</p> <p>5.RANK PERMITS OR LETTERS OF AUTHORITY MUST BE PRODUCED IN RESPECT OF ALL RANKS IN MUNICIPAL ARREARS, IN PARTICULAR MAJOR TOWNS AND CITIES.</p> <p>6.THE ALLOCATION OF ANY ROUTE OR PORTION OF A ROUTE IS SUBJECT TO THE CONDITION THAT IT HAS BEEN APPROVED AND ALLOCATED IN GOOD FAITH AND THAT SUCH ROUTE WILL BE INVALID SHOULD IT TRANSPIRE THAT THE ROUTE OR PORTION THEREOF WILL, OR HAS CAUSED CONFLICT DUE TO IT HAVING BEEN APPROVED BASED ON INCORRECT OR FALSE INFORMATION SUPPLIED TO THE BOARD OR AS A RESULT OF AN ERROR. IN SUCH INSTANCE THE OPERATING LICENCE MUST BE RETURNED TO THE BOARD FOR CORRECTION.</p> <p>7.THE VEHICLE MUST BE COVERED BY MOTOR VEHICLE INSURANCE AS WELL AS PERSONAL LIABILITY INSURANCE.</p>
6.1.1.3	<p>OO ROUTE CHARTER SERVICE FROM UZIMELENI TAXI RANK TO POINT WITHIN THE PROVINCE OF KZN ONLY. NO PICKING UP OR SETTING DOWN OF PASSENGERS EN ROUTE.</p>



GAZETTE

REGION: ALL

GAZETTE PRINT DATE :

GAZETTE EXPIRY DATE:

1) APP0038449 2) S SIKHAKHANE ID NO. 8106095579089 3) P.O BOX 200 NQUTHU KWAZULU NATAL 3135 4) APPLICANT TYPE : DECEASED TRANSFER 5) 1 x 15 (SEATED) STANDING CAPACITY IS STILL TO BE ACQUIRED		GAZETTE NUMBER: LGKZNG137-2015-FEB
6.1.1.1	ROUTE 13 FROM HLATHI DAM TO NQUTHU FROM HLATHI DAM SUB RANK INTO AND ALONG R68 TO NQUTHU TAXI RANK AND RETURN ALONG THE FORWARD ROUTE IN RESERVE.	
6.1.1.2	ROUTE 14 FROM ISANDLWANA TO NQUTHU FROM ISANDLWANA SUB RANK INTO AND ALONG P58,TURN LEFT INTO R68 AND PROCEED TO NQUTHU TAXI RANK AND RETURN ALONG THE FORWARD ROUTE IN REVERSE.	
6.1.1.3	ROUTE 8. FROM NQUTHU TO NKANDLA FROM NQUTHU TAXI RANK INTO AND ALONG R68 TO FORTLOUIS,INTO AND ALONG P50-3 STRAIGHT TO NKANDLA TAXI RANK AND RETURN ALONG THE FORWARD ROUTE IN REVERSE.	
6.1.1.4	ROUTE 15 FROM NCEPHENI TO NQUTHU FROM NCEPHENI SUB TAXI RANK INTO AND ALONG P58,TURN INTO R68 AND PROCEED TO NQUTHU TAXI RANK AND RETURN ALONG THE FORWARD ROUTE IN RESERVE.	


**GAZETTE**

REGION: ALL

GAZETTE PRINT DATE :

GAZETTE EXPIRY DATE:

6.1.1.5	ROUTE 17 FROM MABULULWANE TO NQUTHU FROM MABULULWANE SUB TAXI RANK INTO AND ALONG D1297 INTO R68 AND PROCEED TO NQUTHU TAXI RANK AND RETURN.
6.1.1.6	ROUTE 18. FROM HLAZAKAZI TO NQUTHU FROM HLAZAKAZI SUB TAXI RANK INTO AND ALONG D1362, INTO R68 AND PROCEED TO NQUTHU TAXI RANK AND RETURN.
6.1.1.7	ROUTE 19. FROM MBOKODWENI TO NQUTHU FROM MBOKODWE TO NQUTHU INTO AND ALONG L1992, INTO R68 PROCEED TO NQUTHU TAXI RANK AND RETURN.
6.1.1.8	ROUTE 20. FROM GRACE SUB RANK INTO AND ALONG P53 TO NQUTHU TAXI RANK AND RETURN.



GAZETTE

REGION: ALL

GAZETTE PRINT DATE :

GAZETTE EXPIRY DATE:

6.1.1.9	ROUTE 21. FROM GRACE SUB RANK TO NZIMANDE MINE, INTO AND ALONG P54, INTO R34, RIGHT INTO P251 AND PROCEED TO NZIMANDE MINE AND RETURN.
6.1.1.10	ROUTE 21. FROM GRACE SUB RANK TO NZIMANDE MINE, INTO AND ALONG P54, INTO R34, RIGHT INTO P251 AND PROCEED TO NZIMANDE MINE AND RETURN.
6.1.1.11	ROUTE 1. FROM NQUTHU TO JOHHANNESBURG FROM NQUTHU TAXI RANK R66 PROCEED TO MNYANDU CROSSING TURN LEFT TO R33/R68 BYPASS DUNDEE ALONG VICTORIA STREET, INTO KAREL LANDMAN, JOINING R68, RIGHT INTO AND LONG N11, BY PASS NEWCASTLE AND PROCEEDING THROUGH VOLKRUST ALONG JOUBERT STREET INTO DAN PIENAAR STREET (R543) INTO AND ALONG R23 TO STANDERTON, PASSING THROUGH STANDERTON, ALONG BOTHA STREET, LOMBARD STREET, KROG STREET INTO R23 BY PASSING GREYLINGSTAD AND BALFOUR TOWARDS HEIDELBERG, TURN RIGHT INTO N3, PROCEED DIRECT TO VOSLOORUS TAXI RANK AND PROCEED INTO AND ALONG N17 TO GERMISTON TAXI RANK, OFF LOADING ONLY AND PROCEED DIRECT TO M2 INTO AND ALONG N12, PEASE ROAD TO BARA CITY TAXI RANK AND RETURN TO NQUTHU ALONG THE FORWARD ROUTE IN REVERSE.
6.1.1.12	ROUTE 22. FROM GRACE SUB RANK TO MONDLO ALONG P411 AND RETURN.



GAZETTE

REGION: ALL

GAZETTE PRINT DATE :

GAZETTE EXPIRY DATE:

6.1.1.1 3	ROUTE 23. FROM GRACE SUB RANK TO DUNDEE, INTO AND ALONG P54, LEFT INTO AND ALONG P34-2, INTO P33 INTO VICTORIA STREET, RIGHT INTO SMITH STREET, INTO THE DUNDEE TAXI RANK AND RETURN.
6.1.1.1 4	ROUTE 2. ALTERNATIVE ROUTE FROM NQUTHU TAXI RANK INTO R34 TO BLOODRIVER, BYPASSING UTRECHT, RIGHT INTO N11 AND PROCEED AS IN ROUTE 1 ABOVE
6.1.1.1 5	ROUTE 24. FROM GRACE SUB RANK TO VRYHEID, INTO AND ALONG P54, RIGHT INTO AND ALONG P34-2, INTO KERK -CHURCH STREET, TO THE VRYHEID TAXI RANK AND RETURN,
6.1.1.1 6	ROUTE 25. FROM GRACE SUB RANK TO KINGSLEY, INTO AND ALONG P54 TO BLOODRIVER, LEFT INTO P34-2, INTO P33, LEFT INTO KINGSLEY, INTO AN APPROVED TAXI RANK AND RETURN.



GAZETTE

REGION: ALL

GAZETTE PRINT DATE :

GAZETTE EXPIRY DATE

6.1.1.1 7	<p>ROUTE 26. FROM GRACE SUB TAXI RANK TO UTRECHT, INTO AND ALONG P54, INTO R34 (P41), AND PROCEED TO UTRECHT, LEFT INTO UTRECHT TAXI RANK AND RETURN.</p>
6.1.1.1 8	<p>ROUTE 00 CONDITIONS/RESTRICTIONS</p> <ol style="list-style-type: none"> 1. PASSENGERS MAY BE PICKED UP AND / OR SET DOWN ONLY DESIGNATED TAXI RANKS OR TAXI STOPS, WHICH SHALL EXCLUDE BUS STOPS. 2. ON THE INBOUND TRIP TO DURBAN, PIETERMARITZBURG, EMPANGENI, NEWCASTLE, VRYHEID, DUNDEE, LADYSMITH, AND JOHANNESBURG NO PASSENGERS MAY BE PICKED UP ENROUTE FROM LEAVING THE MAGISTERIAL OF NQUTHU UNTIL REACHING THE DESTINATION RANK. 3. ON THE RETURN TRIP TO NQUTHU, NO PASSENGERS MAY BE SET DOWN UNTIL REACHING THE MAGISTERIAL DISTRICT OF NQUTHU. 4. ENTRY OR RANKING ON PRIVATE PROPERTY IS NOT PERMITTED WITHOUT THE WRITTEN PERMISSION OF THE LANDLORD, A COPY OF WHICH MUST BE SUPPLIED TO THE BOARD BEFORE UPLIFTING THE OPERATING LICENCE 5. WITHOUT HAVING ENTERED INTO AN AGREEMENT WITH THE OTHER OPERATORS ON A COMMON ROUTE, AS CONTEMPLATED BY SECTION 88 (2) (B) OF ACT 22 OF 2000, PICKING UP OR SETTING DOWN OF PASSENGERS ON SUCH ROUTE IS NOT PERMITTED. A COPY OF SUCH AGREEMENT MUST BE SUPPLIED TO THE BOARD. 6. AT RANKS, WHETHER ON-STREET OR OFF-STREET, ONLY THE TAXIS THAT CAN BE ACCOMMODATED IN THE DEMARCATED AREA MAY OCCUPY THE RANK, EXCESS VEHICLES MUST HOLD ELSEWHERE AT DESIGNATED HOLDING ARREARS. 7. RANK PERMITS OR LETTERS OF AUTHORITY MUST BE PRODUCED WHEN UPLIFTING, IN RESPECT OF ALL RANKS IN MUNICIPAL ARREARS, IN PARTICULAR MAJOR TOWNS AND CITIES AND IN PARTICULAR IN RESPECT OF INTER-PROVINCIAL DESTINATIONS. 8. THE VEHICLE MUST BE COVERED BY MOTOR VEHICLE INSURANCE AS WELL AS PERSONAL LIABILITY INSURANCE. 9. THE ALLOCATION OF ANY ROUTE OR PORTION OF HE ROUTE IS SUBJECT TO THE CONDITION THAT HAS BEEN APPROVED AND ALLOCATED IN GOOD FAITH AND SUCH ROUTE WILL BE INVALID SHOULD IT TRANSPIRE THAT THE ROUTE OR PORTION THEREOF WILL, OR HAS CAUSED CONFLICT DUE TO IT HAVING BEEN APPROVED BASED ON INCORRECT OR FALSE INFORMATION SUPPLIED TO THE BOARD, OR AS A RESULT OF AN ERROR. IN SUCH INSTANCE THE OPERATING LICENCE MUST BE RETURNED TO THE BOARD FOR CORRECTION.



GAZETTE

REGION: ALL

GAZETTE PRINT DATE :

GAZETTE EXPIRY DATE:

6.1.1.1 9	<p>ROUTE 3 FROM NQUTHU TO DURBAN</p> <p>FROM NQUTHU TAXI RANK INTO AND ALONG R68 TO BABANANGO, RIGHT INTO R34, PASSING THROUGH MELMOTH, RIGHT INTO R66 PASSING THROUGH ESHOWE, PROCEED ALONG R66, RIGHT INTO R102 TO NGINGINDLOVU AND PROCEED TO STANGER ALONG R102, PASSING THROUGH STANGER AND TO N2, RIGHT INTO R1020/N2 AND PROCEED DIRECT TO DURBAN INTO R102 INTO UMNGENI ROAD (R102) SETTING DOWN AT DURBAN STATION AND PROCEED ALONG UMNGENI ROAD INTO SOLDIERS WAY, RIGHT INTO LEOPOLD STREET, LEFT INTO MARKET STREET, RIGHT INTO SMITH STREET, RIGHT INTO WARWICK AVENUE, INTO UNIVERSITY AVENUE TAXI RANK AND RETURN ALONG WARWICK AVENUE, RIGHT INTO ALICE STREET, LEFT INTO ALBERT STREET, RIGHT INTO UMNGENI ROAD AND RETURN TO NQUTHU ALONG THE FORWARD ROUTE IN REVERSE.</p>
6.1.1.2 0	<p>ROUTE 0 CHARTER SERVICE</p> <p>FROM NQUTHU TAXI RANK TO POINT WITHIN THE PROVINCE OF KZN ONLY. NO PICKING UP OR SETTING DOWN OF PASSENGERS EN ROUTE.</p>
6.1.1.2 1	<p>ROUTE 4 FROM NQUTHU TO EMPANGENI</p> <p>FROM NQUTHU TAXI RANK ALONG THE SAME ROUTE AS IN 3 ABOVE, UP TO NKWALINI ALONG R66 AT KWALINI TURN LEFT INTO AND ALONG R34, WHICH BECOMES MAIN ROAD AND PROCEED DIRECT TO EMPANGENI TAXI RANK AND RETURN THE FORWARD ROUTE IN REVERSE.</p>
6.1.1.2 2	<p>ROUTE 29 FROM NQUTHU TO DUNDEE</p> <p>FROM NQUTHU TAXI RANK, INTO P36/2 INTO R68, LEFT INTO R33 INTO VICTORIA STREET, RIGHT INTO SMITH STREET INTO DUNDEE TAXI RANK AND RETURN TO NQUTHU ALONG THE FORWARD ROUTE IN REVERSE.</p> <p>CONDITIONS/RESTRICTIONS</p> <p>1. THE PICKING UP AND SETTING DOWN OF PASSENGERS ON THIS ROUTE MUST BE CONDUCTED STRICTLY AND IN ACCORDANCE WITH AGREEMENT BETWEEN NQUTHU TAXI ASSOCIATION AND DUNDEE TAXI ASSOCIATION DATED 2006.01.03.</p> <p>2. THE ROUTE MAY ONLY BE ALLOCATED TO THOSE MEMBERS AND VEHICLE FOR WHICH SPECIFICALLY APPLICATION HAVE BEEN MADE AND APPROVED BY THE BOARD.</p>



GAZETTE

REGION: ALL

GAZETTE PRINT DATE :

GAZETTE EXPIRY DATE:

6.1.1.2 3	<p>ROUTE 9 FROM NQUTHU TO NONDWENI</p> <p>FROM NQUTHU TAXI RANK TO NONDWENI TAXI RANK ALONG MAIN ROAD (P36-2 AND RETURN ALONG THE FORWARD ROUTE IN REVERSE.(PICKING UP AND SETTING DOWN PASSENGERS EN ROUTE.</p>
6.1.1.2 4	<p>ROUTE 27 FROM NONDWENI TO VRYHEID</p> <p>FROM NONDWENI INTO ALONG P63-2,LEFT INTO R48(P59-4) AND PROCEED TO MONDLO - VRYHEID ROAD CROSSING WHICH IS R17, TURN LEFT INTO R34 AND PROCEED INTO AND ALONG EAST STREET,LEFT INTO CHURCH STREET AND TURN LEFT INTO VRYHEID TAXI RANK AND RETURN ALONG FORWARD ROUTE IN RESERVE.</p>
6.1.1.2 5	<p>ROUTE 30 FROM NQUTHU TO ULUNDI</p> <p>FROM NQUTHU TAXI RANK TO ULUNDI TAXI RANK PROCEED ALONG R68 TO BABANANGO ALONG R68,TURN LEFT TO GRAVEL ROAD P432 DOWN TO A T-JUNCTION FROM VRYHEID TO MELMOTH (R34) RIGHT INTO AND R34,LEFT INTO AND ALONG R66 INTO ULUNDI TAXI RANK AND RETURN WITH SOME PASSENGERS ALONG THE FORWARD ROUTE IN RESERVE.</p>
6.1.1.2 6	<p>ROUTE 31. FROM NQUTHU TO LADYSMITH</p> <p>FROM NQUTHU TAXI RANK,INTO AND ALONG P36/1 (R68),LEFT INTO R33 TO DUNDEE,PASSING THROUGH DUNDEE ALONG VICTORIA STREET,INTO KAREL LANDMAN STREET,JOINING R68 AND PROCEED ALONG R68,BYPASSING GLENCOE.LEFT INTO ALONG N11-2 TO LADYSMITH.AT THE FIRST ROBOT,TURN LEFT INTO ILLING ROAD,AND PROCEEDS TO ILLING ROAD TAXI RANK AND RETURN ALONG THE FORWARDS ROUTE IN REVERSE.</p> <p>CONDITIONS/RESTRICTIONS NO PICKING UP SETTING DOWN OF PASSENGERS ENROUTE BETWEEN NQUTHU AND LADYSMITH.</p>



legiti-mate

GAZETTE

REGION: ALL

GAZETTE PRINT DATE : .

GAZETTE EXPIRY DATE:

6.1.1.2 7	<p>ROUTE 32 FROM NQUTHU TO PIETERMARITZBURG</p> <p>FROM NQUTHU TAXI RANK PROCEED AS PER ROUTE 31 TO LADYSMITH. UPON ENTERING LAD TO PIETERMARITZBURG VIA DUNDEE VIA WHICH BECOMES R33/R68 VIA GLENCOE R1YSMITH TURN LEFT AT THE FIRST TRAFFIC LIGHT INTO AND ALONG R44 INTO P325 BECOMING P544, INTO R103 BYPASSING COLENZO INTO N3 AND PROCEED DIRECT TO PIETERMARITZBURG. ENTERING PIETERMARITZBURG LEFT INTO THE CHURCH STREET OFFRAMP, RIGHT INTO CHURCH STREET AND PROCEED INTO THE APPROVED TAXI RANK OFF CHURCH STREET AND RETURN ALONG THE FORWARD ROUTE IN REVERSE.</p>
6.1.1.2 8	<p>ROUTE 28 FROM NQUTHU TO QHUDENI</p> <p>FROM NQUTHU TAXI RANK INTO AND ALONG R68 AND AND TURN RIGHT INTO P16/3 TO P32 KWABALOYI QHUDENI AND RETURN TO NQUTHU WITH ALONG THE FOWARD ROUTE IN REVERSE.</p>
6.1.1.2 9	<p>ROUTE 16 FROM SIBONGILE L1993 SUB RANK TO R68</p> <p>FROM SIBONGILE ALONG L1993 INTO R68 AND PROCEED INTO NQUTHU TAXI RANK AND RETURN.</p>
6.1.1.3 0	<p>ROUTE 17 FROM MABULULWANE TO NQUTHU FROM MABULULWANE SUB TAXI RANK INTO AND ALONG D1297 INTO R68 AND PROCEED TO NQUTHU TAXI RANK AND RETURN.</p>



GAZETTE

REGION: ALL

GAZETTE PRINT DATE :

GAZETTE EXPIRY DATE:

6.1.1.3 1	<p>ROUTE 5. FROM NQUTU TO NEWCASLE FROM NQUTHU TAXI RANK INTO AND ALONG INTO AND ALONG P54 TO BLOOD RIVER, INTO R34(P41), INTO R37, LEFT INTO N11 AND PROCEED TO NEWCASTLE, INTO ALLEN STREET AT THE LAST ROBOT TURN LEFT AND RIGHT TO NEWCASTLE TAXI RANK RETURN TO NQUTHU ALONG THE FORWARD ROUTE IN REVERSE.</p>
6.1.1.3 2	<p>ROUTE 6. FROM NQUTHU TO EMONDLO FROM NQUTHU TO EMONDLO TAXI RANK ALONG P54, TURN OFF AT MASONDO CROSSING WHICH BECOMES R9 PICKING UP AND DROPPING OFF EN ROUTE AND RETURN ALONG THE FORWARD ROUTE IN REVERSE.</p>
6.1.1.3 3	<p>ROUTE 7. FROM NQUTHU TO VRYHEID FROM NQUTHU INTO AND ALONG P54, TURN OFF AT MASONDO CROSSING WHICH BECOMES R9, PROCEED ALONG MONDLO/GOBINSIMBI WHICH BECOMES R14 AND PROCEED TO JUCTION OF VRYHEID AND MELMOTH ROADS WHICH BECOMES R43 AND PROCEED TO UTRECHT STREET IN VRYHEID. AT THE FIRST ROBOT, TURN RIGHT AND SHORT LEFT VRYHEID TAXI RANK AND RETURN ALONG THE FORWARD ROUTE IN REVERSE.</p> <p>RESTRICTIONS: RESTRICTED FROM PICKING UP OR SETTING DOWN AT MONDLO EITHER WAY.</p>
6.1.1.3 4	<p>ROUTE 10 FROM ZICOLE TO NQUTHU FROM KWAMBATHA TRADING STORE INTO AND ALONG D1347, RIGHT INTO P54 AND PROCEED TO NQUTHU TAXI RANK AND RETURN ALONG THE FORWARD ROUTE IN REVERSE.</p>

**GAZETTE**

REGION: ALL

GAZETTE PRINT DATE :

GAZETTE EXPIRY DATE: 1 JULY 2015

6.1.1.3 5	<p>ROUTE 11 FROM ST.AUGUSTINE'S TO NQUTHU</p> <p>FROM AUGUSTINE'S SCHOOL INTO AND ALONG D1361, RIGHT INTO R68 AND PROCEED TO NQUTHU TAXI RANK AND RETURN ALONG THE FORWARD ROUTE IN RESERVE.</p>
6.1.1.3 6	<p>ROUTE 12 FROM SILUTSHANA TO NQUTHU</p> <p>FROM SILUTSHANA SUB RANK INTO AND ALONG R68 TO NQUTHU TAXI RANK AND RETURN ALONG THE FORWARD ROUTE IN RESERVE</p>



legiti-mate

GAZETTE

REGION: ALL

GAZETTE PRINT DATE :

GAZETTE EXPIRY DATE:

1) APP0038450	GAZETTE NUMBER: LGKZNG137-2015-FEB
2) S SIKHAKHANE ID NO. 8106095579089	
3) PO BOX 200 NQUTHU KWAZULU-NATAL 3135	
4) APPLICANT TYPE : DECEASED TRANSFER	
5) 1 x 15 (SEATED) STANDING CAPACITY IS STILL TO BE ACQUIRED	
6.1.1.1	<p>ROUTE 1.</p> <p>FROM NQUTHU TO JOHHANNESBURG</p> <p>FROM NQUTHU TAXI RANK R66 PROCEED TO MNYANDU CROSSING TURN LEFT TO R33/R68 BYPASS DUNDEE ALONG VICTORIA STREET, INTO KAREL LANDMAN, JOINING R68, RIGHT INTO AND LONG N11, BY PASS NEWCASTLE AND PROCEEDING THROUGH VOLKRUST ALONG JOUBERT STREET INTO DAN PIENAAR STREET (R543) INTO AND ALONG R23 TO STANDERTON, PASSING THROUGH STANDERTON, ALONG BOTHA STREET, LOMBARD STREET, KROG STREET INTO R23 BY PASSING GREYLINGSTAD AND BALFOUR TOWARDS HEIDELBERG, TURN RIGHT INTO N3, PROCEED DIRECT TO VOSLOORUS TAXI RANK AND PROCEED INTO AND ALONG N17 TO GERMISTON TAXI RANK, OFF LOADING ONLY AND PROCEED DIRECT TO M2 INTO AND ALONG N12, PEASE ROAD TO BARA CITY TAXI RANK AND RETURN TO NQUTHU ALONG THE FORWARD ROUTE IN REVERSE.</p>
6.1.1.2	<p>ROUTE 3</p> <p>FROM NQUTHU TO DURBAN</p> <p>FROM NQUTHU TAXI RANK INTO AND ALONG R68 TO BABANANGO, RIGHT INTO R34, PASSING THROUGH MELMOTH, RIGHT INTO R66 PASSING THROUGH ESHOWE, PROCEED ALONG R66, RIGHT INTO R102 TO NGINGINDLOVU AND PROCEED TO STANGER ALONG R102, PASSING THROUGH STANGER AND TO N2, RIGHT INTO R1020/N2 AND PROCEED DIRECT TO DURBAN INTO R102 INTO UMNGENI ROAD (R102) SETTING DOWN AT DURBAN STATION AND PROCEED ALONG UMNGENI ROAD INTO SOLDIERS WAY, RIGHT INTO LEOPOLD STREET, LEFT INTO MARKET STREET, RIGHT INTO SMITH STREET, RIGHT INTO WARWICK AVENUE, INTO UNIVERSITY AVENUE TAXI RANK AND RETURN ALONG WARWICK AVENUE, RIGHT INTO ALICE STREET, LEFT INTO ALBERT STREET, RIGHT INTO UMNGENI ROAD AND RETURN TO NQUTHU ALONG THE FORWARD ROUTE IN REVERSE.</p>
6.1.1.3	<p>ROUTE 4</p> <p>FROM NQUTHU TO EMPANGENI</p> <p>FROM NQUTHU TAXI RANK ALONG THE SAME ROUTE AS IN 3 ABOVE, UP TO NKWALINI ALONG R66 AT KWALINI TURN LEFT INTO AND ALONG R34, WHICH BECOMES MAIN ROAD AND PROCEED DIRECT TO EMPANGENI TAXI RANK AND RETURN THE FORWARD ROUTE IN REVERSE.</p>
6.1.1.4	<p>ROUTE 9</p> <p>FROM NQUTHU TO NONDWENI</p> <p>FROM NQUTHU TAXI RANK TO NONDWENI TAXI RANK ALONG MAIN ROAD (P36-2 AND RETURN ALONG THE FORWARD ROUTE IN REVERSE. (PICKING UP AND SETTING DOWN PASSENGERS EN ROUTE.</p>



GAZETTE

REGION: ALL

GAZETTE PRINT DATE :

GAZETTE EXPIRY DATE:

6.1.1.5	<p>ROUTE 5. FROM NQUTU TO NEWCASLE FROM NQUTHU TAXI RANK INTO AND ALONG INTO AND ALONG P54 TO BLOOD RIVER, INTO R34(P41), INTO R37, LEFT INTO N11 AND PROCEED TO NEWCASTLE, INTO ALLEN STREET AT THE LAST ROBOT TURN LEFT AND RIGHT TO NEWCASTLE TAXI RANK RETURN TO NQUTHU ALONG THE FORWARD ROUTE IN REVERSE.</p>
6.1.1.6	<p>ROUTE 6. FROM NQUTHU TO EMONDLO FROM NQUTHU TO EMONDLO TAXI RANK ALONG P54, TURN OFF AT MASONDO CROSSING WHICH BECOMES R9 PICKING UP AND DROPPING OFF EN ROUTE AND RETURN ALONG THE FORWARD ROUTE IN REVERSE.</p>
6.1.1.7	<p>ROUTE 7. FROM NQUTHU TO VRYHEID FROM NQUTHU INTO AND ALONG P54, TURN OFF AT MASONDO CROSSING WHICH BECOMES R9, PROCEED ALONG MONDLO/GOBINSIMBI WHICH BECOMES R14 AND PROCEED TO JUCTION OF VRYHEID AND MELMOTH ROADS WHICH BECOMES R43 AND PROCEED TO UTRECHT STREET IN VRYHEID. AT THE FIRST ROBOT, TURN RIGHT AND SHORT LEFT VRYHEID TAXI RANK AND RETURN ALONG THE FORWARD ROUTE IN REVERSE. RESTRICTIONS: RESTRICTED FROM PICKING UP OR SETTING DOWN AT MONDLO EITHER WAY.</p>
6.1.1.8	<p>ROUTE 8. FROM NQUTHU TO NKANDLA FROM NQUTHU TAXI RANK INTO AND ALONG R68 TO FORTLOUIS, INTO AND ALONG P50-3 STRAIGHT TO NKANDLA TAXI RANK AND RETURN ALONG THE FORWARD ROUTE IN REVERSE.</p>



GAZETTE

REGION: ALL

GAZETTE PRINT DATE :

GAZETTE EXPIRY DATE:

6.1.1.9	<p>ROUTE 00 CONDITIONS/RESTRICTIONS</p> <ol style="list-style-type: none"> 1. PASSENGERS MAY BE PICKED UP AND / OR SET DOWN ONLY DESIGNATED TAXI RANKS OR TAXI STOPS, WHICH SHALL EXCLUDE BUS STOPS. 2. ON THE INBOUND TRIP TO DURBAN, PIETERMARITZBURG, EMPANGENI, NEWCASTLE, VRYHEID, DUNDEE, LADYSMITH, AND JOHANNESBURG NO PASSENGERS MAY BE PICKED UP ENROUTE FROM LEAVING THE MAGISTERIAL OF NQUTHU UNTIL REACHING THE DESTINATION RANK. 3. ON THE RETURN TRIP TO NQUTHU, NO PASSENGERS MAY BE SET DOWN UNTIL REACHING THE MAGISTERIAL DISTRICT OF NQUTHU. 4. ENTRY OR RANKING ON PRIVATE PROPERTY IS NOT PERMITTED WITHOUT THE WRITTEN PERMISSION OF THE LANDLORD, A COPY OF WHICH MUST BE SUPPLIED TO THE BOARD BEFORE UPLIFTING THE OPERATING LICENCE 5. WITHOUT HAVING ENTERED INTO AN AGREEMENT WITH THE OTHER OPERATORS ON A COMMON ROUTE, AS CONTEMPLATED BY SECTION 88 (2) (B) OF ACT 22 OF 2000, PICKING UP OR SETTING DOWN OF PASSENGERS ON SUCH ROUTE IS NOT PERMITTED. A COPY OF SUCH AGREEMENT MUST BE SUPPLIED TO THE BOARD. 6. AT RANKS, WHETHER ON-STREET OR OFF-STREET, ONLY THE TAXIS THAT CAN BE ACCOMMODATED IN THE DEMARCATED AREA MAY OCCUPY THE RANK, EXCESS VEHICLES MUST HOLD ELSEWHERE AT DESIGNATED HOLDING ARREARS. 7. RANK PERMITS OR LETTERS OF AUTHORITY MUST BE PRODUCED WHEN UPLIFTING, IN RESPECT OF ALL RANKS IN MUNICIPAL ARREARS, IN PARTICULAR MAJOR TOWNS AND CITIES AND IN PARTICULAR IN RESPECT OF INTER-PROVINCIAL DESTINATIONS. 8. THE VEHICLE MUST BE COVERED BY MOTOR VEHICLE INSURANCE AS WELL AS PERSONAL LIABILITY INSURANCE. 9. THE ALLOCATION OF ANY ROUTE OR PORTION OF HE ROUTE IS SUBJECT TO THE CONDITION THAT HAS BEEN APPROVED AND ALLOCATED IN GOOD FAITH AND SUCH ROUTE WILL BE INVALID SHOULD IT TRANSPIRE THAT THE ROUTE OR PORTION THEREOF WILL, OR HAS CAUSED CONFLICT DUE TO IT HAVING BEEN APPROVED BASED ON INCORRECT OR FALSE INFORMATION SUPPLIED TO THE BOARD, OR AS A RESULT OF AN ERROR. IN SUCH INSTANCE THE OPERATING LICENCE MUST BE RETURNED TO THE BOARD FOR CORRECTION.
6.1.1.1 0	<p>ROUTE 0 CHARTER SERVICE FROM NQUTHU TAXI RANK TO POINT WITHIN THE PROVINCE OF KZN ONLY. NO PICKING UP OR SETTING DOWN OF PASSENGERS EN ROUTE.</p>

CONTINUES ON PAGE 290—PART 2



KWAZULU-NATAL PROVINCE
KWAZULU-NATAL PROVINSIE
ISIFUNDAZWE sAKWAZULU-NATALI

Provincial Gazette • Provinsiale Koerant • Igazethi Yesifundazwe

GAZETTE EXTRAORDINARY—BUITENGEWONE KOERANT—IGAZETHI EYISIPESHELI

(Registered at the post office as a newspaper) • (As 'n nuusblad by die poskantoor geregistreer)
(Irejistiwee njengephephandaba eposihhovisi)

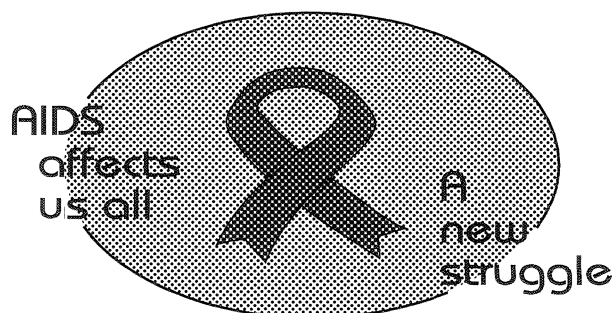
Vol. 9

PIETERMARITZBURG,

28 APRIL 2015
28 kuMBASA 2015

No. 1356

We all have the power to prevent AIDS



Prevention is the cure

**AIDS
HELPLINE**

0800 012 322

DEPARTMENT OF HEALTH

N.B. The Government Printing Works will not be held responsible for the quality of "Hard Copies" or "Electronic Files" submitted for publication purposes

PART 2 OF 2



9771994455008



legiti-mate

GAZETTE

REGION: ALL

GAZETTE PRINT DATE

GAZETTE EXPIRY DATE

1) APP0038004	GAZETTE NUMBER: LGKZNG137-2015-FEB
2) IM NDLOVU ID NO. 7203185334086	
3) C 1498 ILLOVO TOWNSHIP WINKLESPRUIT 4126	
4) APPLICANT TYPE : DECEASED TRANSFER	
5) 1 x 15 (SEATED) STANDING CAPACITY IS STILL TO BE ACQUIRED	
6.1.1.1	<p>ROUTE 1: ILLOVU TOWNSHIP TO DURBAN:</p> <p>FROM APPROVED TAXI RANK SITUATED AT RAINBOW PARK ILLOVU TOWNSHIP SITUATED ALONG R603 PASS ILLOVU PROJECT MUNICIPALITY OFFICES, TURN LEFT INTO ROAD 1045, AND TURN LEFT INTO R603. TURN RIGHT INTO D995(SHELENI ROAD), PASS OLD AGRICULTURAL OFFICES, TURN LEFT INTO M37 AND FIND MOSS KOLNIK ROAD ALONG THE SAME ROAD. TURN LEFT INTO N2 FREEWAY TURN LEFT INTO M4 (NORTH BOUND), TURN LEFT INTO MOORE ROAD TURN RIGHT INTO WARWICK AVENUE RIGHT INTO WEST STREET RIGHT INTO BROAD STREET AND RIGHT INTO SMITH STREET TURN RIGHT INTO RUSSEL STREET, TURN LEFT INTO ALEXANDRA STREET WHERE ADAMS TAXI RANK IS SITUATED AND RETURN.(NO PICKING UP OF PASSENGERS ON WEST STREET).</p>
6.1.1.2	<p>ROUTE 2: ILLOVU TOWNSHIP TO ISIPINGO</p> <p>FROM ILLOVU TAXI RANK SITUATED AT RAINBOW PARK IN ILLOVU TOWNSHIP ALONG R603 TURN LEFT INTO ROAD 10570 AND CROSS ILLOVU 7 (GRAVEL ROAD) AND TURN LEFT INTO 10163 AND TURN RIGHT INTO R603 AND TURN RIGHT INTO 10080 AND TURN LEFT INTO 10070 AND TURN RIGHT INTO M37, PASS SHELENI ROAD (D995) AND PASS WOODHOUSE STORE. TURN LEFT INTO MASON ROAD, TURN RIGHT INTO OLD SOUTH COAST ROAD, PASS KWA MBONGWA STORES, CROSS UMBONGITWINI BRIDGE AND CROSS ROBOTS AND THE INTERSECTION OF M35 AND OLD SOUTH COAST ROAD, CROSS THE ROBOTS AT PLAT DRIVE AND OLD SOUTH COAST ROAD AND TURN LEFT AT THE ROBOTS AT PARDY ROAD AND TURN RIGHT INTO HILLVIEW ROAD AND TURN LEFT INTO HILLVIEW PLACE WHERE AN APPROVED TAXI IS SITUATED AND RETURN.</p>
6.1.1.3	<p>ROUTE 3: ILLOVU TOWNSHIP TO AMANZIMTOTI</p> <p>FROM APPROVED TAXI RANK AT RAINBOW PARK SITUATED ALONG R603 IN ILLOVU TOWNSHIP, TURN LEFT INTO ROAD 10570 AND CROSS ILLOVO 7 ROAD AND TURN RIGHT INTO 10080 AND CONTINUE INTO ROAD 83803 AND UNNAMED GRAVEL ROAD AND TURN RIGHT INTO SEADONE ROAD PASS BHEKULWANDLE RESERVE AND TURN LEFT INTO SCHOOL ROAD, CROSS N2 FREEWAY BRIDGE AND LEFT INTO KINGSWAY ROAD AND TURN RIGHT INTO AN APPROVED TAXI RANK IN AMANZIMTOTI NEAR RAILWAY STATION AND RETURN.</p>
6.1.1.4	<p>ROUTE 4: ILLOVU TOWNSHIP TO PROSPECTION</p> <p>FROM APPROVED TAXI RANK SITUATED AT RAINBOW PARK ILLOVU TOWNSHIP, ALONG R603 TURN LEFT INTO ROAD 10570 AND CROSS ILLOVU 7 (GRAVEL ROAD) AND TURN LEFT INTO ROAD 10160 AND TURN RIGHT INTO R603 PASS KWA SHOZI STORE TURN RIGHT INTO M37, PASS SHALENI ROAD (D995) PASS WOODHOUSE STORE INTO MOSS KOLNIK ROAD, CROSS N2 BRIDGE AND TURN LEFT INTO KINGSWAY ROAD, PASS KINGSWAY HOSPITAL AND CROSS UMBONGITWINI RIVER AND FIND PROSPECTION ROAD PASS HOME AFFAIRS OFFICES ON THE LEFT HAND SIDE CROSS THE ROBOTS AT THE CROSS SECTION OF JOINER ROAD AND PROSPECTION ROAD, TURN RIGHT INTO EAST THE AVE, PASS CALTEX GARAGE ON THE LEFT HAND SIDE AND TURN RIGHT INTO JOINER ROAD SURROUNDING TOYOTA MANUFACTURING COUNTRY AND TURN LEFT INTO PROSPECTION ROAD AND TURN RIGHT INTO AN APPROVED TAXI RANK NEAR HOME AFFAIRS OFFICES AND RETURN</p>



GAZETTE

REGION: ALL

GAZETTE PRINT DATE :

GAZETTE EXPIRY DATE:

6.1.1.5	<p>ROUTE 5: ILLOVU TOWNSHIP TO WINKLESPRUIT</p> <p>FROM APPROVED TAXI RANK SITUATED AT RAINBOW PARK IN ILLOVU TOWNSHIP ALONG R603 TURN LEFT INTO THE ROAD 10570 AND CROSS ILLOVU 7 (GRAVEL ROAD) AND TURN LEFT INTO ROAD 10163 AND TURN RIGHT INTO R603 AND TURN RIGHT INTO 10080 AND TURN LEFT INTO R603, PASS ILLOVU TOWNSHIP MUNICIPALITY OFFICES ON THE RIGHT HAND SIDE, PASS ENGEN GARAGE ON THE RIGHT HAND SIDE , PASS WINKLESPRUIT TESTING GROUNDS ON THE LEFT HAND SIDE AND TURN RIGHT INTO KINGSWAY ROAD ON THE ROBOTS, AND TURN RIGHT INTO AN APPROVED TAXI RANK OPPOSITE PICK 'N PAY SHOPPING CENTRE AND RETURN.</p>
6.1.1.6	<p>ROUTE 6: ILLOVU TO UMBUMBULU:</p> <p>FROM APPROVED TAXI RANK IN ILLOVU TOWNSHIP PASS KWASHOZI STORE, PASS ADAM DIPPING TANK, PASS UMPUSHENI TRADING STORE PASS SBUUSISIWE HIGH SCHOOL, AND TURN RIGHT INTO P725 ROAD LEADING INTO UMBUMBULU RANK AND RETURN.</p>



GAZETTE

REGION: ALL

GAZETTE PRINT DATE :

GAZETTE EXPIRY DATE:

1) APP0038067	GAZETTE NUMBER: LGKZNG137-2015-FEB
2) CT GUBEVU ID NO. 5405060729080	
3) P O BOX 20734 DURBAN NORTH 4016	
4) APPLICANT TYPE : DECEASED TRANSFER	
5) 1 x 13 (SEATED) STANDING CAPACITY IS STILL TO BE ACQUIRED	
6.1.1.1	<p>ROUTE 2 INWARD JOURNEY- FROM RANK NO. 70 (DURBAR ROAD) CATO MANOR TO DURBAN (VICTORIA STREET TAXI STOP) FROM RANK NO.70 ON DURBAR ROAD, ALONG DUNBAR ROAD, RIGHT INTO WIGGINS ROAD, LEFT INTO BELLAIR ROAD, RIGHT INTO JAN SMUTS HIGHWAY, LEFT INTO BRICKFIELD ROAD, LEFT INTO RANGLES ROAD, LEFT INTO AN ONRAMP TO THE WESTERN FREEWAY (N3), EASTBOUND, ALONG THE N3, LEFT INTO AN OFF-RAMP TO BEREA ROAD NORTH, RIGHT INTO BOTANIC GARDENS ROAD, LEFT INTO BEREA ROAD SOUTH, INTO BEREA ROAD, INTO WEST STREET LEFT INTO FIELD STREET LEFT INTO QUEENS STREET RIGHT INTO VICTORIA STREET TO THE END OF POINT ON VICTORIA STREET OPPOSITE SOLDIERS' WAY BUS RANK.</p> <p>2.1 ALTERNATIVE - ROUTE FROM RANK NO.70 ON DUNBAR ROAD ALONG DUNBAR ROAD, LEFT INTO BOOTH ROAD INTO FRANCOIS ROAD, LEFT INTO UMBILO ROAD (RIGHT INTO BEREA ROAD INTO WEST STREET OR INTO GALE STREET, RIGHT INTO MOORE ROAD, LEFT INTO WARWICK AVENUE { ALONG WARWICK AVENUE, LEFT INTO CANONGATE ROAD AND PROCEED TO CANONGATE SOUTH TAXI RANK } OR { RIGHT INTO WEST STREET } }- LEFT INTO FIELD STREET STREET, LEFT INTO QUEEN STREET, RIGHT INTO VICTORIA STREET TO THE END POINT ON VICTORIA STREET OPPOSITE SOLDIERS WAY BUS RANK.</p> <p>"RESTRICTED FROM PICKING UP ALONG BEREA ROAD SOUTH AND WEST STREET"</p>



GAZETTE

REGION: ALL

GAZETTE PRINT DATE :

GAZETTE EXPIRY DATE:

6.1.1.2	<p>ROUTE 1 ENSIMBINI (PUTNEY PLACE) TO DURBAN (VICTORIA STREET TAXI STOP) FROM THE STARTING POINT AT THE INTERSECTION OF NUBIAN AVENUE AND PUTNEY PLACE/STAFFORD CRESCENT, ALONG NUBIAN AVENUE, LEFT INTO BOROUGH ROAD, LEFT INTO DUNBAR ROAD, RIGHT INTO WIGGINS ROAD, LEFT INTO BELLAIR ROAD, RIGHT INTO JAN SMUTHS HIGHWAY LEFT INTO BRICKFIELD ROAD, LEFT INTO RANGLES ROAD, LEFT INTO AN ON-RAMP TO THE WESTERN FREEWAY (N3) EASTBOUND, ALONG THE N3, LEFT INTO AN OFF-RAMP TO BERA ROAD NORTH, RIGHT INTO BOTANIC GARDENS ROAD, LEFT INTO BEREA ROAD SOUTH, INTO BEREA ROAD INTO WEST STREET, LEFT INTO FIELD STREET, LEFT INTO QUEENS STREET, RIGHT INTO VICTORIA STREET TO THE END POINT OF VICTORIA STREET OPPOSITE SOLDIER'S WAY BUS RANK.</p> <p>ALTERNATIVE FROM THE STARTING POINT AT THE INTERSECTION OF NUBIAN AVENUE AND PUTNEY PLACE/STAFFORD CRESCENT, ALONG NUBIAN AVENUE, RIGHT INTO BOROUGH ROAD, RIGHT INTO DUNBAR ROAD, LEFT INTO BOOTH ROAD, INTO FRANCOIS ROAD, LEFT INTO UMBILO ROAD (RIGHT INTO BEREA ROAD INTO WEST STREET OR INTO GALE STREET, RIGHT INTO MOORE ROAD, LEFT INTO WARWICK AVENUE {ALONG WARWICK AVENUE, LEFT INTO CANONGATE ROAD AND PROCEED TO CANONGATE SOUTH TAXI RANK} OR RIGHT INTO WEST STREET} LEFT INTO FIELD STREET, LEFT INTO QUEEN STREET, RIGHT INTO VICTORIA STREET TO THE END POINT ON VICTORIA STREET OPPOSITE SOLDIER'S WAY BUS RANK. INWARD JOURNEY - FROM ENSIMBINI (PUTNEY PLACE) TO DURBAN (CANONGATE SOUTH TAXI RANK) FROM THE STARTING POINT AT THE INTERSECTION OF NUBIAN AVENUE AND PUTNEY PLACE/STAFFORD CRESCENT, ALONG NUBIAN AVENUE, LEFT INTO BOROUGH ROAD, LEFT INTO DUNBAR ROAD, RIGHT INTO WIGGINS ROAD, LEFT INTO AN ON-RAMP TO THE WESTERN FREEWAY (N3), EASTBOUND, ALONG THE N3, LEFT INTO AN OFF-RAMP TO BERA ROAD NORTH, INTO OLD DUTCH ROAD, RIGHT INTO MARKET ROAD, RIGHT INTO LEOPOLD STREET, INTO CONONGATE ROAD AND PROCEED TO THE END POINT AT CONONGATE ROAD SOUTH TAXI RANK. "RESTRICTED FROM PICKING UP ALONG BEREA ROAD SOUTH AND WEST STREET"</p> <p>RETURN JOURNEY - FROM CANONGATE SOUTH TAXI RANK (DURBAN) TO: ENSIMBINI (PUTNEY PL.) INTO CANONGATE ROAD, INTO THE WESTERN FREEWAY, (N3), WESTBOUND LEFT INTO AN OFF-RAMP TO BRICKFIELD ROAD, LEFT INTO BRICKFIELD ROAD, RIGHT INTO JAN SMUTH HIGHWAY, LEFT INTO BELLAIR ROAD, RIGHT INTO WIGGINS ROAD, LEFT INTO DUNBAR ROAD, RIGHT INTO BOROUGH ROAD, RIGHT INTO NUBIAN AVENUE AND PROCEED TO THE END POINT AT THE INTERSECTION OF NUBIAN AVENUE AND PUTNEY PLACE AND STAFFORD CRESCENT.</p> <p>RETURN JOURNEY - FROM VICTORIA STREET TAXI STOP TO STARTING POINT: ENSIMBINI - PUTNEY PLACE.</p> <p>FROM A PICK UP POINT ON VICTORIA STREET, RIGHT INTO QUEEN STREET, RIGHT INTO RUSSELL STREET, LEFT INTO LEOPOLD STREET, INTO CANONGATE ROAD, INTO THE WESTERN FREEWAY (N3), WESTBOUND, LEFT INTO AN OFF-RAMP TO BRICKFIELD ROAD, LEFT INTO BRICKFIELD ROAD, RIGHT INTO JAN SMUTS HIGHWAY, LEFT INTO BELLAIR ROAD, RIGHT INTO WIGGINS ROAD, LEFT INTO DUNBAR ROAD, RIGHT INTO BOROUGH ROAD, RIGHT INTO NUBIAN AVENUE TO THE STARTING POINT AT THE INTERSECTION OF NUBIAN AVENUE AND PUTNEY/STAFFORD CRESCENT.</p>
6.1.1.3	<p>ROUTE 3 INWARD JOURNEY - FROM RANK NO.70 (DUNBAR ROAD) CATO MANOR TO DURBAN (CANONGATE SOUTH TAXI RANK) FROM RANK NO.70 ON DUNBAR ROAD, ALONG DUNBAR ROAD, RIGHT INTO WIGGINS ROAD, LEFT INTO BELLAIR ROAD, RIGHT INTO JAN SMUTS HIGHWAY, LEFT INTO BRICKFIELD ROAD, LEFT INTO RANGLES ROAD, LEFT INTO AN ON-RAMP TO THE WESTERN FREEWAY, (N3), EASTBOUND, (N3), ALONG THE N3, LEFT INTO AN OFF-RAMP TO BEREA ROAD NORTH, ALONG BEREA ROAD NORTH, INTO OLD DUTCH ROAD, RIGHT INTO MARKET ROAD, RIGHT INTO LEOPOLD STREET, INTO CANONGATE ROAD AND PROCEED TO THE END POINT AT CANONGATE SOUTH TAXI RANK.</p> <p>RETURN JOURNEY - FROM CANONGATE ROAD SOUTH TAXI RANK (DURBAN) TO STARTING POINT: RANK NO:70 (DUNBAR ROAD) CATO MANOR.</p> <p>INTO CANONGATE ROAD, INTO WESTERN FREEWAY (N3), WESTBOUND, LEFT INTO AN OFF-RAMP TO BRICKFIELD ROAD, LEFT INTO BRICKFIELD ROAD, RIGHT INTO JAN SMUTS HIGHWAY, LEFT INTO BELLAIR ROAD, RIGHT INTO WIGGINS ROAD, LEFT INTO DUNBAR ROAD, ALONG DUNBAR ROAD AND PROCEED TO RANK NO:70 ON DUNBAR ROAD.</p> <p>RETURN JOURNEY - FROM VICTORIA STREET TAXI STOP TO STARTING POINT: RANK NO:70 (DUNBAR ROAD) CATO MANOR.</p> <p>FROM PICK UP POINT ON VICTORIA STREET, RIGHT INTO QUEEN STREET, RIGHT INTO RUSSEL STREET, LEFT INTO LEOPOLD STREET, INTO CANONGATE ROAD, INTO THE WESTERN FREEWAY (N3) WESTBOUND, LEFT INTO AN OFF-RAMP TO BRICKFIELD ROAD, LEFT INTO BRICKFIELD ROAD, RIGHT INTO JAN SMUTS HIGHWAY, LEFT INTO BELLAIR ROAD, RIGHT INTO WIGGINS ROAD, LEFT INTO DUNBAR ROAD, ALONG DUNBAR ROAD AND PROCEED TO RANK NO:70 ON DUNBAR ROAD.</p>



GAZETTE

REGION: ALL

GAZETTE PRINT DATE

GAZETTE EXPIRY DATE

6.1.1.4	<p>ROUTE 4 INWARD JOURNEY - FROM RANK NO:70 (DUNBAR ROAD) TO DURBAN. FROM RANK NO.70 DUNBAR ROAD, ALONG DUNBAR ROAD, CROSS OVER BOOTH ROAD, INTO RIDGE VIEW ROAD, LEFT INTO SUNDERLAND ROAD, LEFT INTO UMKUBAAN DRIVE, RETURN ALONG UMKUBAAN DRIVE, RIGHT INTO RIDGE VIEW ROAD, RIGHT INTO BOOTH ROAD, LEFT INTO BELLAIR ROAD, AND PROCEED ALONG BELLAIR ROAD TO THE RANK ON BELLAIR ROAD, AND PROCEED ALONG BELLAIR ROAD, RIGHT INTO JAN SMUTS HIGHWAY, LEFT INTO BRICKFIELD ROAD, LEFT INTO RANGLES ROAD, LEFT INTO AN ON-RAMP TO THE WESTERN FREEWAY (N3), EASTBOUND, ALONG THE N3, LEFT INTO AN OFF-RAMP TO BEREA ROAD NORTH INTO OLD DUTCH ROAD, RIGHT INTO MARKET STREET, RIGHT INTO LEOPOLD STREET, INTO CANONGATE SOUTH TAXI RANK.</p> <p>4.1 ALTERNATIVE RIGHT INTO BOTANIC GARDENS ROAD, LEFT INTO BEREA ROAD SOUTH, INTO BEREA ROAD, INTO WEST STREET, LEFT INTO FIELD STREET, LEFT INTO QUEEN STREET, RIGHT INTO VICTORIA STREET TO THE END POINT ON VICTORIA STREET OPPOSITE SOLDIERS WAY BUS RANK AND RETURN AS PER 4.2 OR 4.4</p> <p>4.2 RETURN JOURNEY FROM VICTORIA STREET TAXI STOP TO STARTING POINT: RANK NO:70(DUNBAR ROAD) CATO MANOR. FROM PICK UP POINT ON VICTORIA STREET, RIGHT INTO QUEEN STREET, RIGHT INTO RUSSEL STREET, LEFT INTO LEOPOLD STREET, INTO CANONGATE ROAD INTO THE WESTERN FREEWAY(N3), WESTBOUND, LEFT INTO AN OFF-RAMP TO BRICKFIELD ROAD, LEFT INTO BRICKFIELD, RIGHT INTO JAN SMUTS HIGHWAY, LEFT INTO BELLAIR ROAD, RIGHT INTO WIGGINS ROAD, LEFT INTO DUNBAR ROAD, ALONG DUNBAR ROAD AND PROCEED TO RANK NO:70 DUNBAR.</p> <p>4.3 INWARD JOURNEY INTO GALE STREET, RIGHT INTO MOORE ROAD, LEFT INTO WARWICK AVENUE, [ALONG WARWICK AVENUE, LEFT INTO CANONGATE ROAD AND PROCEED TO CANONGATE SOUTH TAXI RANK] AND RETURN AS PER 4.2 OR 4.4</p> <p>4.4 OUTWARD JOURNEY. FROM CANONGATE SOUTH TAXI RANK, INTO CANONGATE ROAD, INTO WESTERN FREEWAY N3, WESTBOUND, LEFT INTO CANONGATE ROAD, INTO AN OFF-RAMP TO BRICKFIELD ROAD, RIGHT INTO JAN SMUTS HIGHWAY, LEFT INTO BELLAIR ROAD PROCEED LEFT INTO BOOTH ROAD, LEFT INTO RIDGE VIEW ROAD, LEFT INTO SUNDERLAND ROAD, LEFT INTO UMKUBAAN DRIVE, RETURN ALONG UMKUBAAN DRIVE, RIGHT INTO RIDGE VIEW ROAD, ACROSS BOOTH ROAD INTO DUNBAR ROAD AND PROCEED TO RANK NO:70 ON DUNBAR ROAD.</p>
---------	--



GAZETTE

REGION: ALL

GAZETTE PRINT DATE :

GAZETTE EXPIRY DATE:

1) APP0038454	GAZETTE NUMBER: LGKZNG138-2015-FEB
2) SHAZI NW ID NO. 5202165715084	
3) PO BOX115 IZINGOLWENI 4200	
4) APPLICANT TYPE : NEW OPERATING LICENCE	
5) 1 x 15 (SEATED) 0 (STANDING)	
6.1.1.1	APPROVED ROUTES
	IZINGOLWENI TAXI ASSOCIATION
	ROUTE 1 – IZINGOLWENI TO GCILIMA BAMBULA
	FROM APPROVED TAXI RANK IN IZINGOLWENI, INTO P284. PROCEED ALONG P284 INTO APPROVED
	TAXI RANK BAMBULA TAXI RANK, TURN LEFT TO P732 ROAD TO GCILIMA TAXI RANK, OFFLOAD, LOAD
	AND RETURN ALONG THE FORWARD ROUTE IN REVERSE.
6.1.1.2	ROUTE 2 – IZINGOLWENI TO CHIBINI
	FROM APPROVED TAXI RANK IN IZINGOLWENI TURN RIGHT INTO P284, INTO N2, TURN LEFT INTO P58,
	TO CHIBINI TAXI RANK. OFFLOAD, LOAD AND RETURN ALONG THE FORWARD ROUTE IN REVERSE.
6.1.1.3	ROUTE 3 – IZINGOLWENI TO DURBAN
	FROM APPROVED TAXI RANK IN IZINGOLWENI, TURN LEFT INTO N2-22, AND TURN LEFT INTO M4.
	PROCEED ALONG M4 TO DURBAN APPROVED TAXI RANK. OFFLOAD, LOAD AND RETURN ALONG THE
	FORWARD ROUTE IN REVERSE.
6.1.1.4	ROUTE 4 – IZINGOLWENI TO EDEN STORE
	FROM IZINGOLWENI TAXI RANK TAKE P284 TO EDEN STORE APPROVED TAXI RANK. OFFLOAD, LOAD
	AND RETURN ALONG THE FORWARD ROUTE IN REVERSE.



legiti-mate

GAZETTE

REGION: ALL

GAZETTE PRINT DATE :

GAZETTE EXPIRY DATE: 28 APRIL 2015

6.1.1.5	<p>ROUTE 5 – IZINGOLWENI TO HARDING</p> <p>FROM IZINGOLWENI TAXI RANK TURN LEFT TO N2-22. PROCEED ALONG N2-22 INTO HARDING TAXI RANK. OFFLOAD, LOAD AND RETURN ALONG THE FORWARD ROUTE IN REVERSE.</p>
6.1.1.6	<p>ROUTE 6 – IZINGOLWENI TO MARGATE</p> <p>FROM IZINGOLWENI TAXI RANK TAKE P284 AND TURN LEFT TO P732 AND STRAIGHT TO MARGATE TAXI RANK AND RETURN ALONG THE SAME ROUTE.</p>
6.1.1.7	<p>ROUTE 9</p> <p>IZINGOLWENI TO PORT SHEPSTONE TAXI RANK</p> <p>FROM IZINGOLWENI TAXI RANK TAKE P284, THEN TURN LEFT TO N2-22 STRAIGHT THROUGH TO PORT SHEPSTONE TAXI RANK AND RETURN ALONG THE SAME ROUTE</p>
6.1.1.8	<p>ROUTE 10 – IZINGOLWENI TO THONJENI / MAHLABATHINI</p> <p>FROM IZINGOLWENI TAXI RANK, TURN LEFT TO N2-22, TURN RIGHT TO D860 TO THONJENI / MAHLABATHINI AND RETURN ALONG THE SAME ROUTE.</p>



GAZETTE

REGION: ALL

GAZETTE PRINT DATE ::

GAZETTE EXPIRY DATE:

6.1.1.9	<p>ROUTE 11 – IZINGOLWENI TO THUNGWA TAXI RANK FROM IZINGOLWENI TAXI RANK TURN LEFT TO N2-22, TURN RIGHT TO D1084 TO THUNGWA TAXI RANK. OFFLOAD, LOAD AND RETURN ALONG THE FORWARD ROUTE IN REVERSE.</p>
6.1.1.1 0	<p>CONDITIONS/RESTRICTIONS</p> <ol style="list-style-type: none"> 1. PASSENGERS MAY BE PICKED UP AND/OR SET DOWN ONLY AT DESIGNATED TAXI RANK OR TAXI STOP, WHICH SHALL EXCLUDE BUS STOPS. 2. ON THE INBOUND TRIP TO DURBAN, HARDING, AND BIZANA, NO PASSENGERS MAY BE PICKED UP ENROUTE FROM LEAVING THE MAGISTERIAL OF IZINGOLWENI UNTIL REACHING THE DESTINATION RANK. 3. ON THE RETURN TRIP TO IZINGOLWENI, NO PASSENGERS MAY BE SET DOWN UNTIL REACHING THE MAGISTERIAL DISTRICT OF NONGOMA. 4. ENTRY OR RANKING ON PRIVATE PROPERTY IS NOT PERMITTED WITHOUT PERMISSION OF THE LANDLORD, A COPY OF WHICH MUST BE SUPPLIED TO THE BOARD BEFORE ISSUE OPERATING LICENCE. 5. WITHOUT HAVING ENTERED INTO AN AGREEMENT WITH OTHER OPERATORS ON A COMMON ROUTE, AS CONTEMPLATED BY SECTION 88 (2) (B) OF ACT 22 OF 2000, THE PICKING UP OR SETTING DOWN OF PASSENGERS ON SUCH ROUTE IS NOT PERMITTED. A COPY OF SUCH AGREEMENT MUST BE SUPPLIED TO THE BOARD. 6. AT RANKS, WHETHER ON -STREET OR OFF-STREET, ONLY THE TAXIS THAT CAN BE ACCOMMODATED IN THE DEMARCATED AREA MAY OCCUPY THE RANK, EXCESS VEHICLES MUST HOLD ELSEWHERE AT DESIGNATED HOLDING AREAS. 7. RANK PERMITS OR LETTERS OF AUTHORITY MUST BE PRODUCED IN RESPECT OF ALL RANKS IN MUNICIPAL ARREARS, IN PARTICULAR MAJOR TOWNS AND CITIES. 8. THE ALLOCATION OF ANY ROUTE OR PORTION OF A ROUTE IS SUBJECT TO THE CONDITION THAT IT HAS BEEN APPROVED AND ALLOCATED IN GOOD FAITH AND THAT SUCH ROUTE WILL BE INVALID SHOULD IT TRANSPIRE THAT THE ROUTE OR PORTION THEREOF WILL, OR HAS CAUSED CONFLICT DUE TO IT HAVING BEEN APPROVED BASED ON INCORRECT OR FALSE INFORMATION SUPPLIED TO THE BOARD OR AS A RESULT OF AN ERROR. IN SUCH INSTANCE THE OPERATING LICENCE MUST BE RETURNED TO THE BOARD FOR CORRECTION. 9. THE VEHICLE MUST BE COVERED BY MOTOR VEHICLE INSURANCE AS WELL AS PERSONAL LIABILITY INSURANCE.



legiti-mate

GAZETTE

REGION: ALL

GAZETTE PRINT DATE :

GAZETTE EXPIRY DATE:

1) APP0038471	GAZETTE NUMBER: LGKZNG138-2015-FEB
2) ZULU MG ID NO. 7704285411088	
3) PO BOX1851 NONGOMA 3950	
4) APPLICANT TYPE : NEW OPERATING LICENCE	
5) 1 x 16 (SEATED) 0 (STANDING)	
6.1.1.1	<p>ROUTE 1 NONGOMA TAXI ASSOCIATION FROM NONGOMA TO DURBAN FROM AN APPROVED NONGOMA TAXI RANK, TURN RIGHT TO NONGOMA MAIN ROAD INTO R66, PROCEED ALONG R66 AND PASS ULUNDI AND MELMOTH (NO DROP OR PICK UP WILL BE MADE). PROCEED INTO R34 AND PASS NDUNDULU AND TURN RIGHT INTO R66 AND PASS ESHOWE. FROM ESHOWE TOWN TURN LEFT TO TOTAL GARAGE (WHICH IS REFRESHMENT AREA. NO DROP OR PICK UP WILL BE MADE). PROCEED ALONG R66 AND PASS GINGINDLOVU (NO DROP OR PICK UP WILL BE MADE), AND PROCEED TO DOKODWENI N2 ON-RAMP TURN RIGHT AND JOIN N2 TOLL ROAD, PASS THROUGH UMVOTI PLAZA AND PASS BALLITO AND TURN INTO RIGHT INTO M4 (DROP MAY BE MADE, NO PICKUPS), AND PROCEED ALONG M4 TO DURBAN INTO ORDINANCE ROAD, TURN LEFT INTO SOLDIERS WAY (DROP OFF AT THE KINGS GATE), TURN RIGHT INTO LEOPOLD ROAD REACHING WARWICK AVENUE, TURN RIGHT AND (DROP CAN BE MADE AT MARKET, NO PICK-UPS. PROCEED TO ALBERT ROAD AND TURN RIGHT TO UMNENI ROAD, AND EXIT LEFT TO OSBORNE STREET AT THE APPROVED TAXI RANK. OFF LOAD, LOAD AND RETURN ALONG THE FORWARD ROUTE IN REVERSE.</p> <p>1.1 ALTERNATIVE ROUTE NO.1 FROM APPROVED TAXI RANK IN NONGOMA FOLLOW ROUTE AS PER NO.1 ABOVE UP TO BALLITO, PROCEED ALONG N2 TOLL ROAD THROUGH UMVOTI PLAZA AND EXIT TO R102 AT THE GATEWAY MALL TO UMNENI ROAD, TURN LEFT AND DROP OFF AT THE DURBAN STATION, PROCEED TO LEOPOLD ROAD AND DROP OFF AT KING'S GATE AND PROCEED ALONG AS DETAILED ABOVE.</p> <p>1.2 ALTERNATIVE ROUTE NO.2 FROM APPROVED TAXI RANK IN NONGOMA, PROCEED TO N2 TOLL ROAD, EXITING LEFT INTO N3. PROCEED ALONG N3, EXIT TO M13. DROP-OFF AT ENGEN GARAGE, CROSS OVER TO WARWICK AVENUE, INTO ALICE ROAD (DROP WILL BE MADE AT GREY STREET), PROCEED TO AN APPROVED RANK AT OSBORNE STREET AND RETURN ALONG ROUTE NUMBER 1 ABOVE.</p>
6.1.1.2	<p>ROUTE 3. FROM NONGOMA TO VRYHEID FROM NONGOMA TAXI RANK, TURN LEFT INTO R618, PROCEED ALONG R618 TO NGOME (DROP CAN BE MADE ONLY), PROCEED ALONG R618 AND TURN LEFT INTO R69, PROCEED ALONG TO VRYHEID TAXI RANK. OFFLOAD, LOAD AND RETURN ALONG FORWARD ROUTE IN REVERSE.</p>
6.1.1.3	<p>ROUTE 4 FROM NONGOMA TO PONGOLA FROM NONGOMA TAXI RANK, TURN RIGHT INTO R66, PROCEED ALONG R66 AND PASS MAHLANGASI (DROP CAN BE MADE), AND PROCEED TO MAGUDU ALONG R66, AT THE T JUNCTION TURN LEFT ALONG N2 ROAD, ENTERING TOWN, AND TURN RIGHT TO THE APPROVED TAXI RANK IN PONGOLA. OFF-LOAD, LOAD AND RETURN ALONG FORWARD ROUTE IN REVERSE.</p>



GAZETTE

REGION: ALL

GAZETTE PRINT DATE :

GAZETTE EXPIRY DATE:

6.1.1.4	<p>ROUTE 2. FROM NONGOMA TO NEWCASTLE FROM NONGOMA TAXI RANK, TURN LEFT INTO R618, PROCEED ALONG R618 TO NGOME (DROP ONLY), AND TURN LEFT INTO R69, AND CROSS OVER TO R33 ALONG VRYHEID. PROCEED ALONG R33 AND BLOOD RIVIER T-JUNCTION TURN RIGHT INTO R34 PROCEED ALONG R34 TO UTRECHT (DROP CAN BE MADE ONLY). PROCEED ALONG R34 AND PASS OSIZWENI AND MADADENI (NO DROP ONLY) AND PROCEED TO NEWCASTLE, INTO NEWCASTLE TAXI RANK. OFF LOAD, LOAD AND RETURN ALONG THE FORWARD ROUTE IN REVERSE.</p>
6.1.1.5	<p>ROUTE 00 CONDITIONS/RESTRICTIONS</p> <ol style="list-style-type: none"> 1. PASSENGERS MAY BE PICKED UP AND/OR SET DOWN ONLY AT DESIGNATED TAXI RANK OR TAXI STOP, WHICH SHALL EXCLUDE BUS STOPS. 2. ON THE INBOUND TRIP TO DURBAN, VOSLOORUS, NEWCASTLE, LADYSMITH, EMPANGENI, MANDINI AND ULUNDI, NO PASSENGERS MAY BE PICKED UP ENROUTE FROM LEAVING THE MAGISTERIAL OF NONGOMA UNTIL REACHING THE DESTINATION RANK. 3. ON THE RETURN TRIP TO NONGOMA, NO PASSENGERS MAY BE SET DOWN UNTIL REACHING THE MAGISTERIAL DISTRICT OF NONGOMA. 4. ENTRY OR RANKING ON PRIVATE PROPERTY IS NOT PERMITTED WITHOUT PERMISSION OF THE LANDLORD, A COPY OF WHICH MUST BE SUPPLIED TO THE BOARD BEFORE ISSUE OPERATING LICENSE. 5. WITHOUT HAVING ENTERED INTO AN AGREEMENT WITH OTHER OPERATORS ON A COMMON ROUTE, AS CONTEMPLATED BY SECTION 88 (2) (B) OF ACT 22 OF 2000, THE PICKING UP OR SETTING DOWN OF PASSENGERS ON SUCH ROUTE IS NOT PERMITTED. A COPY OF SUCH AGREEMENT MUST BE SUPPLIED TO THE BOARD. 6. AT RANKS, WHETHER ON -STREET OR OFF-STREET, ONLY THE TAXIS THAT CAN BE ACCOMMODATED IN THE DEMARCATED AREA MAY OCCUPY THE RANK, EXCESS VEHICLES MUST HOLD ELSEWHERE AT DESIGNATED HOLDING AREAS. 7. RANK PERMITS OR LETTERS OF AUTHORITY MUST BE PRODUCED IN RESPECT OF ALL RANKS IN MUNICIPAL ARREARS, IN PARTICULAR MAJOR TOWNS AND CITIES. 8. THE ALLOCATION OF ANY ROUTE OR PORTION OF A ROUTE IS SUBJECT TO THE CONDITION THAT IT HAS BEEN APPROVED AND ALLOCATED IN GOOD FAITH AND THAT SUCH ROUTE WILL BE INVALID SHOULD IT TRANSPIRE THAT THE ROUTE OR PORTION THEREOF WILL, OR HAS CAUSED CONFLICT DUE TO IT HAVING BEEN APPROVED BASED ON INCORRECT OR FALSE INFORMATION SUPPLIED TO THE BOARD OR AS A RESULT OF AN ERROR. IN SUCH INSTANCE THE OPERATING LICENCE MUST BE RETURNED TO THE BOARD FOR CORRECTION. 9. THE VEHICLE MUST BE COVERED BY MOTOR VEHICLE INSURANCE AS WELL AS PERSONAL LIABILITY INSURANCE.



GAZETTE

REGION: ALL

GAZETTE PRINT DATE :

GAZETTE EXPIRY DATE:

1) APP0014096	GAZETTE NUMBER: LGKZNG138-2015-FEB
2) HA ASMAIL ID NO. 5407055009080	
3) 14 MOMOSA ROAD LOTUSVILLE VERULAM 4340	
4) APPLICANT TYPE : INCREASE CARRYING CAPACITY	
5) 1 x 22 (SEATED) 0 (STANDING)	
6.1.1.1	<p>APPROVED ROUTES DURBAN – VERULAM TAXI ASSOCIATION</p> <p>ROUTE 1</p> <p>DURBAN TO STANGER</p> <p>A. FROM RANKS 55 IN BROOK STREET, RIGHT INTO RUSSELL STREET, RIGHT INTO ALICE STREET BECOMING OLD FORT ROAD, LEFT INTO STANGER STREET BECOMING NORTHERN FREEWAY M4 PROCEEDING TO LEO BOYD HIGHWAY, BECOMING P398, LEFT P445, RIGHT N2, R74, LEFT INTO KING GEORGE ROAD, LEFT INTO BALCOM STREET INTO STANGER TAXI RANK, AND RETURN ALONG THE SAME ROUTE IN REVERSE.</p> <p>B. ALTERNATIVE</p> <p>FROM RANK 55 IN BROOK STREET, RIGHT INTO RUSSELL STREET, LEFT INTO LEOPOLD STREET BECOMING CANONGATE ROAD, RIGHT TO JOIN N3 TO SPAGHETTI JUNCTION, TAKE N2 NORTH, LEFT ON R74 PROCEED SAME AS IN 1A TO BALCOM STREET TAXI RANK, STANGER AND RETURN AS FOLLOWS:</p> <p>FROM TAXI RANK IN BALCOM STREET (STANGER) RIGHT INTO R74, ON RAMP N2 SOUTH, LEFT N3, LEFT OLD DUTCH ROAD, BECOMING ALICE STREET, RIGHT INTO GREY STREET, RIGHT INTO PRINCE EDWARD STREET, LEFT INTO BROOK STREET TAXI RANK 55.</p>
6.1.1.2	<p>ROUTE 2</p> <p>A. DURBAN TO STANGER OR VERULAM (VIA TONGAAT)</p> <p>FROM TAXI RANK 55 IN BROOK STREET, RIGHT INTO RUSSELL STREET, RIGHT INTO ALICE STREET BECOMING OLD FORT ROAD, LEFT INTO STANGER STREET BECOMING M4, LEFT ON M43 / WATSON HIGHWAY, LEFT INTO R102, RIGHT INTO MARKET LANE INTO TONGAAT TAXI RANK AND RETURN TO R102 AND PROCEED TO STANGER OR VERULAM TAXI RANK AND RETURN TO DURBAN AS PER ROUTE 1 OR 3.</p>



GAZETTE

REGION: ALL

GAZETTE PRINT DATE

GAZETTE EXPIRY DATE

6.1.1.3

ROUTE 3

A. DURBAN TO VERULAM

FROM RANK 62 IN PRINCE EDWARD STREET, ALONG PRINCE EDWARD STREET, LEFT INTO FIELD STREET, RIGHT INTO OLD FORT ROAD, LEFT INTO M4, LEFT OFF RAMP ON M41 PROCEED TO R102, RIGHT INTO WICK STREET, LEFT INTO IRELAND STREET TAXI RANK AND RETURN ALONG THE SAME ROUTE AS PER C BELOW.

B. ALTERNATIVE

SAME ROUTE AS SET OUT IN 3A, ALONG M4, LEFT ON M27 / UMDLOTI LINK ROAD, PROCEED TO IRELAND STREET TAXI RANK AND RETURN ALONG THE SAME ROUTE IN REVERSE.

C. RETURN ROUTE: VERULAM TO DURBAN

FROM TAXI RANK IN IRELAND STREET, ALONG IRELAND STREET, RIGHT INTO WICK STREET, LEFT INTO R102 BECOMING M41, RIGHT INTO M4 STANGER STREET, PRINCE ALFRED STREET RIGHT INTO ORDNANCE ROAD, BECOMING LEOPOLD STREET, LEFT INTO GREY STREET, RIGHT INTO PRINCE EDWARD STREET INTO TAXI RANK 62.



GAZETTE

REGION: ALL

GAZETTE PRINT DATE :

GAZETTE EXPIRY DATE:

<p>1) APP0014188</p> <p>2) JM NGCOBO ID NO. 6808135451086</p> <p>3) P O BOX 75 PLESSISLAER 3216</p> <p>4) APPLICANT TYPE : NORMAL TRANSFER</p> <p>5) 1 x 15 (SEATED) STANDING CAPACITY IS STILL TO BE ACQUIRED</p>	<p>GAZETTE NUMBER: LGKZNG138-2015-FEB</p>
<p>6.1.1.1</p>	<p>ROUTE 1</p> <p>1. LINCOLN MEADE - FREEDOM SQUARE PIETERMARITZBURG</p> <p>INBOUND: FROM ORIGIN AT LINCOLN MEADE TERMINUS AT CORNER GRIMTHORP AND STAMFORD ROADS ALONG STAMFORD ROAD INTO MCPHRSON ROAD INTO DUNSBY ROAD INTO GRIMTHORPE ROAD LEFT INTO MURRAY ROAD INTO HESKETH DRIVE LEFT INTO NEW ENGLAND ROAD RIGHT INTO SURREY ROAD, INTO BOSCHOFF STREET INTO LONGMARKET STREET LEFT INTO RETIEF STREET LEFT INTO CHURCH STREET LEFT INTO OLD MARKET ROAD TO MARKET ROAD TO FREEDOM SQUARE TERMINUS.</p> <p>OUTBOUND: FROM FREEDOM SQUARE TERMINUS RIGHT INTO LONGMARKET STREET, LEFT INTO BOSCHOFF STREET AND FOLLOW SAME ROUTE AS INBOUND ROUTE TO POINT OF ORIGIN AT LINCOLN MEADE TERMINUS.</p>
<p>6.1.1.2</p>	<p>2. MKHONDENI - FREEDOM SQUARE PIETERMARITZBURG</p> <p>INBOUND: FROM ORIGIN AT MKHONDENI TERMINUS AT CORNER OF SHORTS RETREAT AND LESTER BROWN ROADS INTO SHORTS RETREATS ROAD LEFT INTO PORTLAND ROAD, LEFT INTO CB DOWNS ROAD RIGHT INTO MARKET ROAD IT INTO N3 LEFT INTO DURBAN ROAD, INTO COMMERCIAL ROAD, RIGHT INTO LONGMARKET STREET, LEFT INTO RETEIF STREET, LEFT INTO CHURCH STREET, LEFT INTO OLD MARKET STREET TO FREEDOM SQUARE TERMINUS.</p> <p>ALTERNATIVE INBOUND: SAME AS ABOVE TO N3, TO CHURCH STREET GREYTOWN ROAD OFF RAMP LEFT INTO CHURCH STREET LEFT INTO OLD MARKET STREET TO FREEDOM SQUARE TERMINUS.</p> <p>OUTBOUND: FROM FREEDOM SQUARE TERMINUS INTO ARCHBELL STREET, LEFT INTO LOOP STREET, RIGHT INTO COMMERCIAL STREET, INTO DURBAN ROAD, LEFT INTO BLACKBURROW ROAD RIGHT INTO HESKETH DRIVE, RIGHT INTO FOXON ROAD, LEFT INTO VARLEY ROAD, RIGHT INTO MURRAY ROAD, LEFT INTO CB DOWNES ROAD, RIGHT INTO PORTLAND ROAD, RIGHT INTO SHORTS RETREATS ROAD TO MKHONDENI TERMINUS AT CORNER SHORTS RETREAT AND LESTER BROWN ROADS.</p>



GAZETTE

REGION: ALL

GAZETTE PRINT DATE :

GAZETTE EXPIRY DATE:

6.1.1.3 3. LYNFIELD PARK TO FREEDOM SQUARE PIETERMARITZBURG

INBOUND:

FROM LYFIELD PARK TERMINUS INTO OLD MAIN ROAD, INTO CB DOWNES ROAD LEFT INTO MARKET STREET LEFT INTO N3 DURBAN ROAD INTO COMMERCIAL ROAD LEFT INTO LONGMARKET STREET, LEFT INTO RETIEF STREET LEFT INTO CHURCH STREET LEFT INTO OLD MARKET STREET TO TERMINUS AT FREEDOM SQUARE.

OUTBOUND:

FROM TERMINUS AT FREEDOM SQUARE INTO ARCHBELL STREET, RIGHT INTO LOOP STREET, LEFT INTO COMMERCIAL ROAD, INTO DURBAN ROAD, INTO N3, LEFT INTO MARKET STREET, RIGHT INTO CB DOWNES ROAD INTO OLD MAIN ROAD TO TERMINUS AT LYNFIELD PARK.



GAZETTE

REGION: ALL

GAZETTE PRINT DATE :

GAZETTE EXPIRY DATE

1) APP0014191	GAZETTE NUMBER: LGKZNG138-2015-FEB
2) NP DUMA ID NO. 7909075504089	
3) 764 NAVAN BOULEVARDE PANORAMA GARDENS PIETERMARTZBURG 3201	
4) APPLICANT TYPE : NORMAL TRANSFER	
5) 1 x 15 (SEATED) STANDING CAPACITY IS STILL TO BE ACQUIRED	
6.1.1.1	ROUTE 4: MOLWENI TO HILLCREST FROM MOLWENI TAXI RANK TURN RIGHT TO INANDA ROAD AND TURN LEFT OLD MAIN ROAD (R103) PROCEED TO A TAXI STOP NEAR BUS TOYOTA AND THEN TURN BACK AT ASHLEY DRIVE TO HILLCREST TAXI RANK AND RETURN TO MOLWENI BY THE SAME ROUTE.
6.1.1.2	ROUTE 5 : MOLWENI TO WATERFALL FROM MOLWENI TAXI RANK, TURN RIGHT TO INANDA ROAD AND TURN LEFT TO LINK RD AND THEN TURN RIGHT TO ROCK ROAD AND THEN TURN RIGHT INTO INANDA ROAD AND DRIVE INTO WATERFALL TAXI RANK AND THEN BACK TO MOLWENI TAXI RANK ALONG THE SAME ROUTE.
6.1.1.3	ROUTE 7 : HILLCREST TO PINETOWN FROM HILLCREST TAXI RANK LEFT INANDA ROAD, LEFT OLD MAIN ROAD, TURN LEFT TO M13 AND TURN LEFT TO OLD MAIN ROAD AND THEN TURN RIGHT TO ANDERSON ROAD AND INTO ANDERSON ROAD TAXI RANK AND RETURN TO HILLCREST TAXI RANK.
6.1.1.4	ROUTE 8 : MOLWENI TO KLOOF FROM MOLWENI TAXI RANK TURN RIGHT TO INANDA ROAD AND TURN LEFT TO LINK ROAD AND TURN RIGHT INTO BRIDLE ROAD AND PROCEED PAST KRANSKLOOF NATURE RESERVE PROCEED ON KLOOF FALLS ROAD INTO CHURCH ROAD TURN RIGHT INTO OLD MAIN ROAD INTO VILLAGE SHOPPING CENTRE AND RETURN.



legiti-mate

GAZETTE

REGION: ALL

GAZETTE PRINT DATE :

GAZETTE EXPIRY DATE:

6.1.1.5	<p>ROUTE 6: MOLWENI TO DURBAN AND RETURN</p> <p>FROM MOLWENI TAXI RANK TURN RIGHT TO INANDA ROAD, LEFT OLD MAIN ROAD THEN TURN LEFT INTO M13 AND LEFT INTO N3 AT PARADISE VALLEY AND PROCEED INTO DURBAN, TURN LEFT INTO BEREA ROAD NORTH, INTO OLD DUTCH ROAD, TURN RIGHT INTO MARKET ROAD, RIGHT INTO UNIVERSITY AVENUE, RIGHT TO LANCERS ROAD, RIGHT INTO WILLS ROAD PROCEED INTO THE ALLOCATED TAXI RANK AND RETURN AS FOLLOWS: FROM WILLS ROAD TAXI RANK, RIGHT INTO WARWICK AVENUE / MARKET ROAD, LEFT INTO WEST STREET, LEFT INTO RUSSEL STREET AND PROCEED DIRECTLY TO THE WESTERN FREEWAY (N3) AND RETURN TO MOLWENI TAXI RANK ALONG THE SAME ROUTE IN THE OPPOSITE DIRECTION.</p>
6.1.1.6	<p>ROUTE 8</p> <p>WYEBANK TO PINETOWN AND RETURN</p> <p>8.1FROM WYEBANK TAXI RANK TURN LEFT TO CIRCLE DRIVE, PROCEED AND TURN RIGHT TO ORCHID AVENUE AND TURN LEFT INTO DAISY LANE AND TURN RIGHT INTO ALMOND AVENUE AND RIGHT INTO ALOE AVENUE AND LEFT INTO CHERRY ROAD,AND TURN RIGHT INTO CIRCLE DRIVE AND RIGHT INTO WYEBANK ROAD AND TURN RIGHT INTO THUTHUKA DRIVE AND LEFT INTO WYEBANK ROAD,RIGHT INTO UMUNGA ROAD,LEFT UMUNGA ROAD RIGHT MDONI CRESCENT, LEFT UMUNGA ROAD, RIGHT WYBANK ROAD THEN TURN LEFT INTO GLAMIS ROAD AND TURN RIGHT INTO GORDON PIRRIE CRESCENT AND RIGHT INTO GLAMIS ROAD THEN TURN RIGHT INTO BOSSE STREET AND RIGHT INTO BOHMER ROAD CROSS INTO HIGH STREET,TURN RIGHT INTO CAMPBELL ROAD WHICH BECOMES GLENUGIE ROAD AND TURN RIGHT INTO KINGS ROAD AND LEFT INTO ANDERSON ROAD INTO ANDERSON ROAD TAXI RANK AND RETURN BY THE SAME ROUTE TO WYBANK TAXI RANK.</p> <p>8.2FROM WYBANK TAXI RANK TURN LEFT INTO UMUNGA ROAD,THEN TURN RIGHT INTO UMDONI CRESCENT AND TURN LEFT INTO UMUNGA ROAD AND LEFT INTO WYBANK ROAD AND RIGHT INTO THUTHUKA DRIVE AND LEFT INTO WYBANK ROAD,THEN LEFT INTO GLAMIS ROAD,TURN RIGHT INTO BOSSE STREET,RIGHT INTO BOHMER ROAD THEN CROSS INTO HIGH SREET AND RIGHT INTO MANORS ROAD AND RIGHT INTO DOONE ROAD,LEFT INTO BEARE DRIVE,CROSS TO JOIN FAIRVIEW CRESCENT AND RIGHT INTO FERNLEIGH ROAD LEFT INTO TYRONE SPY,RIGHT INTO PADFIELD ROAD AND LEFT INTO MANORS ROAD,TURN RIGHT INTO GLENUGIE ROAD AND TURN RIGHT INTO KINGS ROAD AND LEFT INTO ANDERSON ROAD INTO ANDERSON ROAD TAXI RANK AND RETURN BY THE SAME ROUTE TO WYBANK TAXI RANK.</p> <p>8.3FROM WYBANK TAXI RANK TURN RIGHT INTO DAHLIA DRIVE,RIGHT INTO ZAMOKUHLE ROAD AND TURN RIGHT INTO ROCK AND TURN RIGHT INTO WYBANK ROAD,RIGHT INTO MARIEVALE DRIVE AND TURN RIGHT INTO KRANTZVIEW ROAD AND TURN LEFT INTO EDWIN SWALES ROAD AND PROCEED INTO KLOOFLANDS ROAD AND LEFT INTO BUCKINGHAM ROAD AND LEFT INTO EMOLWENI ROAD AND RIGHT INTO DAN PIENAAR ROAD,LEFT INTO DOUGLAS ROAD AND TURN LEFT INTO KLOOF FALLS ROAD AND RIGHT INTO IMPANGELE ROAD,TURN LEFT INTO ABELIA ROAD AND RIGHT INTO CHURCH ROAD,PROCEED TO WILLINGDON AVENUE TURN RIGHT INTO PIONEER ROAD,PROCEED INTO OLD MAIN ROAD,AND TURN LEFT INTO VILLAGE ROAD LEFT INTO M13 AND TURN LEFT INTO OLD MAIN ROAD AND RIGHT INTO ANDERSON ROAD INTO ANDERSON TAXI RANK AND RETURN BY THE SAME ROUTE TO WYBANK TAXI RANK.</p>



legiti-mate

GAZETTE

REGION: ALL

GAZETTE PRINT DATE :

GAZETTE EXPIRY DATE:

6.1.1.7	<p>ROUTE1</p> <p>MOLWENI TO PINETOWN</p> <p>FROM MOLWENI TAXI RANK TURN RIGHT TO INANDA ROAD AND PROCEED PASS WATERFALL TO HILLCREST THEN TURN LEFT TO OLD MAIN ROAD AND LEFT TO M13 PROCEED AND TURN LEFT INTO OLD MAIN ROAD AND TURN RIGHT TO ANDERSON RD. INTO ANDERSON RD. TAXI RANK AND RETURN TO MOLWENI.</p>
6.1.1.8	<p>ROUTE 3</p> <p>MOLWENI TO WESTMEAD</p> <p>FROM MOLWENI TAXI RANK TURN RIGHT TO INANDA RD. TURN LEFT OLD MAIN ROAD AND TURN LEFT TO M13 TURN RIGHT TO RICHMOND ROAD LEFT TO TRAFFORD ROAD LEFT TO ALEXANDER ROAD, LEFT ALEXANDER ROAD AND RETURN BY THE SAME ROUTE.</p>
6.1.1.9	<p>ROUTE 7</p> <p>WYEBANK TO NEW GERMANY -PINETOWN AND RETURN</p> <p>FROM WYEBANK TAXI RANK TURN LEFT TO HILLTOP ROAD, AND TURN LEFT INTO CRESCENT THEN TURN RIGHT INTO HILLTOP ROAD, TURN RIGHT INTO WYEBANK ROAD, AND TURN LEFT INTO GLAMIS ROAD, THEN CROSS INTO SANDER ROAD AND TURN LEFT INTO CONVENTRY AVENUE AND LEFT INTO SHEPSTONE ROAD, RIGHT INTO BLASE ROAD AND TURN RIGHT INTO CHELSEA AVENUE AND LEFT INTO ESCOM ROAD, LEFT VALLEY VIEW ROAD, RIGHT INTO LENNER ROAD, LEFT INTO FALCON ROAD, RIGHT INTO OTTO VOLEK ROAD, THEN PROCEED ON STAPLETON ROAD, RIGHT INTO OLD MAIN ROAD, RIGHT INTO ESCOM ROAD, LEFT INTO SUFFERT STREET, RIGHT INTO MASON STREET, RIGHT INTO OPPENHEIMER STREET, LEFT INTO DEVON ROAD RIGHT INTO OPPENHEIMER STREET, RIGHT INTO BEVISS ROAD, LEFT INTO CHERRY ROAD, LEFT INTO HENWOOD ROAD AND TURN AROUND ON HENWOOD ROAD TO REJOIN CHERRY ROAD, LEFT INTO CHERRY ROAD, LEFT INTO CROMPTON STREET, RIGHT INTO HALIFAX ROAD TO REJOIN CROMPTON STREET ALONG CROMPTON STREET, RIGHT INTO REJOIN CROMPTON STREET ALONG CROMPTON STREET, RIGHT INTO SCOTT ROAD, LEFT INTO MANORS ROAD, LEFT INTO GLENUGIE ROAD, THEN PROCEED ON MOODIE STREET, RIGHT INTO HILL STREET THEN JOIN ANDERSON ROAD AND RANK AT ANDERSON ROAD TAXI RANK AND RETURN TO WYEBANK ALONG THE SAME ROUTE.</p>
6.1.1.10	<p>10. WYEBANK TO DURBAN AND RETURN</p> <p>FROM MOLWENI TAXI RANK PROCEED BY WYEBANK ROAD, TURN LEFT INTO GLAMIS ROAD, CROSS TO SANDER ROAD, TURN LEFT INTO CONVENTRY AVENUE, TURN RIGHT INTO SHEPSTONE ROAD, TURN LEFT INTO OLD MAIN ROAD, TURN RIGHT INTO STAPLETON ROAD, LEFT INTO M13 JOIN N3 TOWARDS DURBAN, LEFT INTO BEREA ROAD NORTH, PROCEED TO JOIN OLD DUTCH ROAD, RIGHT INTO MARKET ROAD, RIGHT INTO UNIVERSITY AVENUE, RIGHT INTO LANCERS LANE, RIGHT INTO WILLS ROAD AND RANK AT WILLS ROAD TAXI RANK.</p> <p>RETURN ALONG WARWICK AVENUE/MARKET ROAD, LEFT INTO WEST STREET, LEFT INTO RUSSEL STREET AND PROCEED DIRECTLY INTO WESTERN FREEWAY (N3) AND RETURN TO MOLWENI TAXI RANK ALONG THE SAME ROUTE IN THE OPPOSITE DIRECTION.</p>



GAZETTE

REGION: ALL

GAZETTE PRINT DATE :

GAZETTE EXPIRY DATE:

6.1.1.1 1	<p>ROUTE 2</p> <p>MOLWENI TO NEW GERMANY</p> <p>FROM MOLWENI TAXI RANK TURN RIGHT TO INANDAD ROAD PROCEED TURN LEFT OLD MAIN RD. AND TURN LEFT TO M13 AND TURN LEFT TO OLD MAIN RD. IN PINETOWN AND TURN LEFT TO GLENUGIE RD. AND THEN TURN RIGHT TO LAUTH RD AND TURN LEFT TO CROMPTON STREET AND THEN LEFT TO SHEPSTONE RD. TO NEW GERMANY AND TURN AROUND AND RETURN BY THE SAME ROUTE</p>
6.1.1.1 2	<p>9.WYEBANK AND WESTMEAD AND RETURN</p> <p>FROM WYBANK TAXI RANK TURN RIGHT INTO FANNIN ROAD, PROCEED TO UMGABABA ROAD AND TURN BACK BY THE SAME ROAD AND TURN RIGHT INTO WYBANK ROAD, PROCEED TO PIONEER ROAD, TURN LEFT INTO M13 AND RIGHT INTO RICHMOND ROAD, TURN RIGHT TO TRAFFORD ROAD, HILLCLIMB ROAD INTO GOODWOOD ROAD, PROCEED TO P.M.C.GROUP AND RETURN BY THE SAME ROUTE AND TURN RIGHT INTO HILLCLIMB ROAD, TURN LEFT INTO SUKUZA ROAD, TURN RIGHT INTO KYLAMI ROAD, TURN LEFT INTO CIRCUIT ROAD AND TURN LEFT INTO MALCOLM ROAD, TURN RIGHT INTO ALBERT ROAD, TURN LEFT INTO WESTMEAD ROAD AND TURN LEFT INTO RICHMOND ROAD, CROSS INTO OLD MAIN ROAD AND TURN RIGHT INTO ANDERSON ROAD INTO ANDERSON ROAD TAXI RANK AND RETURN TO WYBANK ALONG THE SAME ROUTE.</p>



legiti-mate

GAZETTE

REGION: ALL

GAZETTE PRINT DATE :

GAZETTE EXPIRY DATE:

1) APP0014458	GAZETTE NUMBER: LGKZNG138-2015-FEB
2) PP KHUZWAYO	ID NO. 6610280315086
3) PO BOX 2062 WESTVILLE KWA ZULU NATAL 3630	
4) APPLICANT TYPE :	NORMAL TRANSFER
5) 1 x 13 (SEATED)	STANDING CAPACITY IS STILL TO BE ACQUIRED
6.1.1.1	ROUTE 3 FROM APPROVED TAXI RANK UMLAZI STATION NORTH SIDE ALONG SOKESIMBONE ROAD, TURN LEFT INTO KING DINGANE LEFT INTO SIBUSISO MDAKANE ROAD BECOMING ROAD R1902, PICK N'DROP, TURN LEFT INTO PRINCE MCWAYIZENI AND TURN LEFT INTO ISIPINGO OLD MAIN ROAD LEFT TO APPROVED TAXI RANK AT ALEXANDRA ROAD, LEFT INTO CHURCH LANE, TURN RIGHT INTO NWABI ROAD BACK TO ISIPINGO OLD MAIN ROAD AND PROCEED TO UMLAZI TAXI RANK ALONG THE SAME ROUTE IN REVERSE.
6.1.1.2	ROUTE 7 CONDITIONS1. ALL PASSENGERS WILL BE PICKED UP AND DROPPED OFF IN AREAS DESIGNATED BY THE MUNICIPALITY FOR SUCH PURPOSES2. NO PICK UP OF PASSENGERS WILL BE EFFECTED IN AREAS WHICH DO NOT FALL UNDER THE JURISDICTION OF THE ASSOCIATION SAVE PASSENGERS WHO ARE BEING CONVEYED DIRECTLY TO THE STARTING POINT3. ENTRY OR RANKING ON PRIVATE PROPERTY IS NOT PERMITTED WITHOUT THE WRITTEN PERMISSION OF THE LANDLORD, A COPY OF WHICH MUST BE SUPPLIED TO THE BOARD.4. WITHOUT HAVING ENTERED INTO AN AGREEMENT WITH OTHER OPERATORS ON A COMMON ROUTE AS CONTEMPLATED SECTION 88(2)(B) OF ACT 22 OF 2000, THE PICKING UP OR SETTING DOWN OF PASSENGERS ON SUCH ROUTE IS NOT PERMITTED. A COPY OF SUCH AGREEMENT MUST BE SUPPLIED TO THE BOARD.5. AT RANKS, WHETHER ON STREET OR OFF STREET, ONLY THE TAXIS THAT CAN BE ACCOMMODATED IN THE DEMARCATED AREA MAY OCCUPY THE RANK. EXCESS VEHICLES MUST HOLD ELSEWHERE.6. NO PICKING UP OR SETTING DOWN DOWN OF PASSENGERS PERMITTED ON ROUTE 5 ALONG THE WESTERN FREEWAY (N3) AND THE M13 EITHER WAY
6.1.1.3	ROUTE 1 FROM APPROVED TAXI RANK UMLAZI STATION NORTH SIDE INTO SOKESIMBONE ROAD LEFT INTO KING DINGANE BORABORA TURN AROUND TO KING DINGANE, LEFT INTO SIBUSISO MDAKANE ROAD R1902 PICK N' DROP LEFT INTO MANGOSUTHU HIGH WAY PICK 'N DROP LEFT INTO PRINCE MSHIYENI MEMORIAL HOSPITAL, BACK TO MANGOSUTHU HIGHWAY, LEFT INTO R102, RIGHT INTO M4, LEFT INTO MOORE ROAD RIGHT INTO WARWICK AVENUE, TURN RIGHT TO WEST STREET DROP PASSENGERS ALONG WEST STREET RIGHT INTO POINT ROAD RIGHT INTO FISHER STREET, RIGHT INTO SHEPSTONE STREET, LEFT INTO PINE STREET, RIGHT INTO FIELD STREET, LEFT INTO QUEEN STREET TAXI RANK AND PROCEED TO QUEEN STREET RANK OR "QUEEN STREET, RIGHT INTO RUSSELL STREET, LEFT INTO LEOPOLD STREET, LEFT INTO MARKET ROAD, INTO THE SERVICE ROAD BEHIND THE ENGLISH MARKET, AND PROCEED TO THE TAXI RANK" AND RETURN AS FOLLOWS: 1.1. FROM QUEEN STREET TAXI RANK, RIGHT INTO RUSSELL STREET, LEFT INTO LEOPOLD STREET, LEFT INTO MARKET ROAD, INTO WILLIAMS ROAD, LEFT INTO MOORE ROAD, INTO INKOSI ALBERT LUTHULI FREEWAY (M4), AND PROCEED TO UMLAZI ALONG THE FORWARD ROUTE IN REVERSE 1.2. FROM WARWICK AVENUE TAXI RANK, LEFT INTO WEST STREET, RIGHT INTO WILLIAMS ROAD, LEFT INTO MOORE ROAD, INTO INKOSI ALBERT LUTHULI FREEWAY (M4), AND PROCEED TO UMLAZI ALONG THE FORWARD ROUTE IN REVERSE NB:NO PICKING UP OF PASSENGERS IN THE CBD ON THE INWARD JOURNEY AND NO DROPPING OFF ON THE OUTWARD JOURNEY



GAZETTE

REGION: ALL

GAZETTE PRINT DATE :

GAZETTE EXPIRY DATE:

6.1.1.4	<p>ROUTE 2</p> <p>FROM APPROVED TAXI RANK UMLAZI STATION NORTH SIDE SOKESIMBONE ROAD, LEFT INTO KING DINGANE, BORABORA TURN TO KING DINGANE INTO SIBUSISO MDAKANE ROAD BECOMING ROAD R1902, PICK 'N DROP, JOINING SOUTH COAST ROAD, EDWIN SWALES VC DRIVE, M7 RIGHT INTO SARNIA ROAD PASS ROSSBURGH, RIGHT TURN UMBILO ROAD RIGHT TURN GALE STREET TURN RIGHT INTO DALTON ROAD TO APPROVED TAXI STOP IN DALTON ROAD AND RETURN FROM DALTON ROAD, TURN RIGHT INTO WILLIAMS ROAD, INTO SYDNEY ROAD, INTO SARNIA, UMBILO ROAD, INTO EDWIN SWALES VC DRIVE (M7), RIGHT INTO SOUTH COAST ROAD, INTO MANGOSUTHU HIGHWAY (M30), RIGHT INTO ROAD 1902 INTO SIBUSISO MDAKANE AND PROCEED AS PER FORWARD ROUTE IN REVERSE TO UMLAZI TAXI RANK AT UMLAZI STATION NORTH SIDE</p>
6.1.1.5	<p>ROUTE 4</p> <p>FROM APPROVED TAXI RANK UMLAZI STATION NORTH SIDE SOKESIMBONE ROAD TURN LEFT KING DINGANE, BORABORA ROAD TURN AROUND BACK INTO KING DINGANE LEFT INTO SIBUSISO MDAKANE ROAD BECOMING ROAD R1902 PICK 'N DROP, TURN LEFT INTO PRINCE MCWAHYENZI AND TURN LEFT INTO ISIPINGO OLD MAIN ROAD, TURN RIGHT INTO RANA ROAD, TURN RIGHT INTO R102 TURN LEFT INTO PROSPECTION INDUSTRIAL AREA, PICK - UP AND SET DOWN AND RETURN TO UMLAZI NORTH TAXI RANK ALONG THE SAME ROUTE IN REVERSE.</p>
6.1.1.6	<p>ROUTE 5</p> <p>FROM APPROVED TAXI RANK UMLAZI STATION NORTH SIDE SOKESIMBONE TURN LEFT KING DINGANE BORABORA TURN AROUND BACK TO KING DINGANE LEFT SIBUSISO MDAKANE ROAD BECOMING ROAD R1902 PICK 'N DROP TURN LEFT MANGOSUTHU HIGHWAY PICK 'N DROP PRINCE MSHIYENI MEMORIAL HOSPITAL TURN LEFT TO R102 UMBILO ROAD, BEREA ROAD AND PROCEED INTO AND ALONG THE WESTERN FREEWAY (N3) TURN LEFT INTO M13 AND TURN LEFT INTO RICHMOND ROAD, TURN RIGHT INTO ALEXANDRA ROAD, CLARK ROAD RIGHT INTO MOSS ROAD RIGHT INTO ALEXANDRA ROAD TO APPROVED TAXI STOP IN SWANFIELD ROAD, WESTMED, AND RETURN ALONG THE SAME ROUTE TO UMLAZI NORTH TAXI RANK IN REVERSE</p>



GAZETTE

REGION: ALL

GAZETTE PRINT DATE :

GAZETTE EXPIRY DATE:

1) APP0038470	GAZETTE NUMBER: LGKZNG138-2015-FEB
2) V KISTENSAMY ID NO. 6601305216086	
3) PO BOX451 LUXMI 3201	
4) APPLICANT TYPE : NORMAL TRANSFER	
5) 1 x 15 (SEATED) STANDING CAPACITY IS STILL TO BE ACQUIRED	
6.1.1.1	<p>4. NORTHDALE NO.4 – OLYMPIA WAY</p> <p>INBOUND</p> <p>FROM (ORIGIN): REGINA/RESERVOIR- NORTHDALE PRIMARY SCHOOL (KPR0017)</p> <p>TO (DESTINATION): FREEDOM SQUARE TERMINAL NO2—OFF CHURCH (KPC0001)</p> <p>ROUTE:</p> <p>REGINA, OLYMPIA, DECCAN, BALHAMBRA, NAIDOO, CHOTA MOTALA (OLD GREYTOWN), BHAMBATHA (GREYTOWN), CHURCH.</p> <p>OUTBOUND</p> <p>FROM (ORIGIN): FREEDOM SQUARE TERMINAL NO2 –OFF CHURCH (KPC0001)</p> <p>TO (DESTINATION): REGINA/RESERVOIR – NORTHDALE PRIMARY SCHOOL (KPR00017)</p> <p>ROUTE:</p> <p>OLD MARKET, LANGALIBALELE (LONGMARKET), MURPHY, CHURCH, BHAMBATHA (GREYTOWN), CHOTA MOTALA (OLD GREYTOWN), NAIDOO, BALHAMBRA, DECCAN, OLYMPIA, REGINA, RESERVOIR, RETURN REGINA.</p> <p>ALTERNATIVE ROUTING</p> <p>OUTBOUND</p> <p>A CHURCH, NEW GREYTOWN, OLD GREYTOWN.</p> <p>RESTRICTIONS</p> <p>ONLY OFF-LOADING OF PASSENGERS PERMITTED ALONG GREYTOWN ROAD FROM MANCHESTER ROAD TO OLD GREYTOWN ROAD, AND IN OHRTMAN ROAD FROM MANNING AVENUE TO ECHO ROAD. ALONG THIS SECTION OF THE ROUTE, THE LOADING OF PASSENGERS IS NOT PERMITTED.</p> <p>SECONDARY ROUTES:</p> <p>ALLANDALE : KHAN – OLD GREYTOWN</p> <p>BAIJOO : ALLANDALE – NAIDOO</p> <p>BOSHOP: CHURCH LOOP</p> <p>CORA : DECCAN _ LORNELIA</p> <p>DAPHINE</p> <p>DECCAN : JUDITH – OLYMPIA</p> <p>DRESDA : MARION OLYMPIA</p> <p>EAST: CHURCH _ LOOP</p> <p>EAST : LONGMARKET _ CHURCH</p> <p>FAILSWORTH</p> <p>JUDITH</p> <p>KHAN : LONGMARKET _ CHURCH</p> <p>OLD GREYTOWN: MANCHESTER –NEW GREYTOWN</p> <p>MANNING: EAST - ORTHMANN</p> <p>LONGMARKET : MURPHY – EAST</p> <p>LORNELIA</p> <p>MAINING: EAST ORTHMANN</p> <p>MARION</p> <p>MARTHA : MINERVA – MINERVA</p> <p>MINERVA</p> <p>MYSORE : OLD GREYTOWN TULSHI</p> <p>NAIDOO : KHAN – OLD GREYTOWN</p> <p>NERINA</p> <p>OLD GREYTOWN : KHAN – BALHAMBRA</p> <p>OLD GREYTOWN: MANCHESTER – NEW GREYTOWN</p> <p>REGINA : RESEVIOR – KNOLL</p> <p>TULSHI</p>
6.1.1.2	<p>NORTHDALE NO.5 – NEWHOLME WAY</p> <p>INBOUND</p> <p>FROM (ORIGIN): MARS/PLUTO (KPR0016)</p>



GAZETTE

REGION: ALL

GAZETTE PRINT DATE ::

GAZETTE EXPIRY DATE:

TO (DESTINATION): FREEDOM SQUARE TERMINAL NO2 –OFF CHURCH (KPC0001)

ROUTE:

MARS, BOMBAY, NEWHOLME, BALHAMBRA, NAIDOO, CHOTA MOTALA (OLD GREYTOWN), CHURCH.

OUTBOUND:

FROM (ORIGIN): FREEDOM SQUARE TERMINAL NO2 – OFF CHURCH (KPC0001)

TO (DESTINATION): MARS/PLUTO (KPX0016)

ROUTE:

OLD MARKET, LANGALIBALELE (LONGMARKET), MURPH, CHURCH, BHAMBATHA (GREYTOWN), CHOTA MOTALA (OLD GREYTOWN), NADIOO, BALHAMBRA, NEWHOLME, BOMBAT, BOMBAY, MARS.

ALTERNATIVE ROUTINGS

OUTBOUND:

ACHURCH, GREYTOWN, OLD GREYTOWN.

RESTRICTIONS

ONLY OFF-LOADING OF PASSENGERS IS PERMITTED ALONG GREYTOWN ROAD FROM MANCHERSTER ROAD TO OLD GREYTOWN ROAD AND IN OHRTMANN ROAD FROM MANNING AVENUE TO ECHO ROAD.

SECONDARY ROUTES:

ALLANDALE ; KHAN –OLD GREYTOWN

PLUTO : MARS – TAURUS

BAIJOO : ALLANDALE : NAIDOO

BANGALORE : BALBAMBRA – STELLA

BEREA : BALHAMBRA – STELLA

BOMBAY : KINGSTON – NEWHOLME

BOSHOF: CHURCH - LOOP

CYPRUS

DECCAN : HELENA – KINGSTON

EAST: CHURCH -LOOP

EAST : LONGMARKET : CHURCH

FAILWORTH

FIRWOOD : CRESTA – SILVER

HELENA : DECCAN SILVER

KANPUR

KHAN : ALLANDALE – OLD GREYTOWN

KINGSTON

OLD GREYTOWN: MANCHESTER – LOOP

MAINING: EAST -ORTHMANN

LONGMARKET : MURPHY – EAST

LUCIA : MARTHA – BOMBAY

LUCKNOW

MAGPIE

MAINING: EAST -ORTHMANN

MARS

MARTHA : LUCIA – TULSHI

NUSFAIRO

MINERVA: MARTHA - MARTHA

MYSORE : OLD GREYTOWN – TULSHI

NAIDOO : KHAN – OLD GREYTOWN

NEWHOLME : BOMBAY SILVER

OLD GREYTOWN : KHAN – NAIDOO

OLD GEYTOWN: MANCHESTER – NEW GREYTOWN

PANSY

REGINA : MAGPIE – MARS

SILVER

STELLA

TAURUS

TULSHI

VALDA



GAZETTE

REGION: ALL

GAZETTE PRINT DATE :

GAZETTE EXPIRY DATE: 28 APRIL 2015

1) APP0014644	GAZETTE NUMBER: LGKZNG138-2015-FEB
2) ZG NDWANDWE ID NO. 7102120307084	
3) PO BOX1851 NONGOMA KWAZULU-NATAL 3950	
4) APPLICANT TYPE : DECEASED TRANSFER	
5) 1 x 14 (SEATED) STANDING CAPACITY IS STILL TO BE ACQUIRED	
6.1.1.1	<p>ROUTE 1 NONGOMA TAXI ASSOCIATION FROM NONGOMA TO DURBAN</p> <p>FROM AN APPROVED NONGOMA TAXI RANK, TURN RIGHT TO NONGOMA MAIN ROAD INTO R66, PROCEED ALONG R66 AND PASS ULUNDI AND MELMOTH (NO DROP OR PICK UP WILL BE MADE). PROCEED INTO R34 AND PASS NDUNDULU AND TURN RIGHT INTO R66 AND PASS ESHOWE. FROM ESHOWE TOWN TURN LEFT TO TOTAL GARAGE (WHICH IS REFRESHMENT AREA. NO DROP OR PICKS UP WILL BE MADE). PROCEED ALONG R66 AND PASS GINGINDLOVU (NO DROP OR PICK UP WILL BE MADE), AND PROCEED TO DOKODWENI N2 ON-RAMP TURN RIGHT AND JOIN N2 TOLL ROAD, PASS THROUGH UMVOTI PLAZA AND PASS BALLITO AND TURN INTO RIGHT INTO M4 (DROP MAY BE MADE, NO PICK UPS), AND PROCEED ALONG M4 TO DURBAN INTO ORDINANCE ROAD, TURN LEFT INTO SOLDIERS WAY (DROP OFF AT THE KINGS GATE), TURN RIGHT INTO LEOPOLD ROAD REACHING WARWICK AVENUE, TURN RIGHT AND (DROP CAN BE MADE AT MARKET, NO PICK-UPS, NO PICK-UPS. PROCEED TO ALBERT ROAD AND TURN RIGHT TO UMNENI ROAD, AND EXIT LEFT TO OSBORNE STREET AT THE APPROVED TAXI RANK. OFF LOAD, LOAD AND RETURN ALONG THE FORWARD ROUTE IN REVERSE.</p> <p>1.1 ALTERNATIVE ROUTE NO.1 FROM APPROVED TAXI RANK IN NONGOMA FOLLOW ROUTE AS PER NO.1 ABOVE UP TO BALLITO, PROCEED ALONG N2 TOLL ROAD THROUGH UMVOTI PLAZA AND EXIT TO R102 AT THE GATEWAY MALL TO UMNENI ROAD, TURN LEFT AND DROP OFF AT THE DURBAN STATION, PROCEED TO LEOPOLD ROAD AND DROP OFF AT KING'S GATE AND PROCEED ALONG AS DETAILED ABOVE.</p> <p>1.2 ALTERNATIVE ROUTE NO.2 FROM APPROVED TAXI RANK IN NONGOMA, PROCEED TO N2 TOLL ROAD, EXITING LEFT INTO N3. PROCEED ALONG N3, EXIT TO M13. DROP-OFF AT ENGEN GARAGE, CROSS OVER TO WARWICK AVENUE, INTO ALICE ROAD (DROP WILL BE MADE AT GREY STREET), PROCEED TO AN APPROVED RANK AT OSBORNE STREET AND RETURN ALONG ROUTE NUMBER 1 ABOVE.</p>
6.1.1.2	<p>ROUTE 2. FROM NONGOMA TO NEWCASTLE</p> <p>FROM NONGOMA TAXI RANK, TURN LEFT INTO R618, PROCEED ALONG R618 TO NGOME (DROP ONLY), AND TURN LEFT INTO R69, AND CROSS OVER RO R33 ALONG VRYHEID. PROCEED ALONG R33 AND BLOOD RIVIER T-JUNCTION TURN RIGHT INTO R34 PROCEED ALONG R34 TO UTRECHT (DROP CAN BE MADE ONLY). PROCEED ALONG R34 AND PASS OSIZWENI AND MADADENI (NO DROP ONLY) AND PROCEED TO NEWCASTLE, INTO NEWCASTLE TAXI RANK. OFF OLAD, LOAD AND RETURN ALONG THE FORWARD ROUTE IN REVERSE.</p>



GAZETTE

REGION: ALL

GAZETTE PRINT DATE :

GAZETTE EXPIRY DATE:

6.1.1.3	<p>ROUTE 3. FROM NONGOMA TO VRYHEID</p> <p>FROM NONGOMA TAXI RANK, TURN LEFT INTO R618, PROCEED ALONG R618 TO NGOME (DROP CAN BE MADE ONLY), PROCEED ALONG R618 AND TURN LEFT INTO R69, PROCEED ALONG TO VRYHEID TAXI RANK. OFFLOAD, LOAD AND RETURN ALONG FORWARD ROUTE IN REVERSE.</p>
6.1.1.4	<p>ROUTE 4 FROM NONGOMA TO PONGOLA</p> <p>FROM NONGOMA TAXI RANK, TURN RIGHT INTO R66, PROCEED ALONG R66 AND PASS MAHLANGASI (DROP CAN BE MADE), AND PROCEED TO MAGUDU ALONG R66, AT THE T JUNCTION TURN LEFT ALONG N2 ROAD, ENTERING TOWN, AND TURN RIGHT TO THE APPROVED TAXI RANK IN PONGOLA. OFF-LOAD, LOAD AND RETURN ALONG FORWARD ROUTE IN REVERSE.</p>
6.1.1.5	<p>ROUTE 5. FROM NONGOMA TO MKHUZE</p> <p>FROM NONGOMA TAXI RANK, TURN LEFT TO MAIN ROAD AND PROCEED TO THE JUNCTION AND TAKE RIGHT ALONG R618 AT SIPHAMBANWENI, TURN LEFT ALONG P234, AND PASS EKUTHOKOZENI (PICK-UPS IS MADE SUBJECT TO CONDITION 5 BELOW), PROCEED ALONG P234 (BHANGANOMONA PICK-UPS IS MADE SUBJECT TO CONDITION 5 BELOW) TO N2 AND CROSS OVER TO N2 TO MKHUZE MAIN ROAD AND TURN LEFT TO APPROVED TAXI RANK AT MKHUZE. OFFLOAD AND LOAD RETURN ALONG THE FORWARD ROUTE IN REVERSE.</p>
6.1.1.6	<p>ROUTE 6. FROM NONGOMA TO EMPANGENI</p> <p>FROM NONGOMA TAXI RANK TURN LEFT TO THE MAIN ROAD AT THE JUNCTION TURN RIGHT ALONG R618, AND PASS ALONG BUXEDEN AND HLABISA (NO PICK AND DROP MADE), PROCEED TO MATUBATUBA, AT THE N2 JUNCTION, TURN RIGHT INTO N2 AND PROCEED TO RICHARDS BAY (DROP IS MADE, NO PICK UPS). PROCEED ALONG R34 TO EMPANGENI AND DROP OFF ONLY PASSENGERS AT 'B' RANK AND PROCEED TO 'A' RANK. OFF-LOAD, LOAD AND RETURN ALONG THE FORWARD ROUTE IN REVERSE.</p> <p>6.1.ALTERNATIVE ROUTE</p> <p>FROM NONGOMA TAXI RANK, TURN RIGHT ALONG R66 AND PASS ULUNDI (NO PICK OR DROP) AND PROCEED TO MELMOTH ALONG R66 AND DROP WILL BE MADE ONLY. PROCEED ALONG R34 TO NDUNDULU (DROP ONLY), AND PROCEED ALONG R34 TO EMPANGENI. OFFLOAD AND LOAD AT EMPANGENI 'A' RANK AND RETURN ALONG THE FORWARD ROUTE IN REVERSE.</p>



legiti-mate

GAZETTE

REGION: ALL

GAZETTE PRINT DATE :

GAZETTE EXPIRY DATE:

6.1.1.7	<p>ROUTE 7. FROM NONGOMA TO JOHANNESBURG</p> <p>FROM NONGOMA APPROVED TAXI RANK, TURN LEFT AT JUNCTION, TURN RIGHT INTO R618, PROCEED ALONG R618 INTO R69. PROCEED ALONG R69 AND PASS VRYHEID AND CROSS OVER INTO R33, AT BLOOD RIVIER T JUNCTION TURN RIGHT INTO R34, AND PASS UTRECHT AND NEWCASTLE (NO PICK UP OR DROP WILL BE MADE). AT NEWCASTLE TURN RIGHT INTO N11. PROCEED ALONG N11 TO VOLKRUST (REFRESHMENT POINT) (NO PICK UP PICK), TURN LEFT INTO R23 AND PROCEED TO STANDERTON, HEIDENBERG AND BALFOUR (DROP CAN BE MADE, NO PICKS UPS), AND PROCEED INTO N3 SUBWAY AND TURN RIGHT INTO N3. PROCEED ALONG N3 TO JOHANNESBURG, AND PASS BOKSBURG, VOSLOORUS (NO PICK OR DROP) AND TURN LEFT INTO M2. PROCEED ALONG M2 AND TURN LEFT INTO RISSIK STREET, INTO WOLMARANS STREET, TURN RIGHT INTO WANDERES STREET AND TURN LEFT INTO AN APPROVED TAXI RANK. OFFLOAD AND LOAD AND RETURN ALONG THE FORWARD ROUTE IN REVERSE.</p>
6.1.1.8	<p>ROUTE 8. FROM NONGOMA TO MFOLOZI</p> <p>FROM APPROVED TAXI RANK IN NONGOMA, TURN RIGHT INTO R66, PROCEED ALONG R66 AND PASS HOLINYOKA (DROPPING ONLY), TURN LEFT TO L428 TO EZIMPISINI AREA (DROPPING ONLY) AND RETURN TO R66, PROCEEDING ALONG R66 TO DENGIE AREA (DROP ONLY), TURN RIGHT INTO D1819 TO KWA-MINYA AREA, INTO R618, TURN RIGHT TO NONGOMA TOWN 2 INTO R66 AND PROCEED TO KWA-GOMONDO AREA, TURN LEFT ALONG D1818 AND PROCEED TO KWAMPUNZA AREA AND RETURN TO R66. PROCEED ALONG R66 TO ESIGANGENI AREA AND TURN RIGHT INTO D1821 TO PHANGODE AND RETURN TO R66. PROCEED ALONG R66 TO MFEMFENI AREA, TURN LEFT INTO P703 TO MATHENI AREA AND UKHUKHO AND RETURN TO R66. PROCEED ALONG R66 TO KWA-MUSI AREA AND TO MFOLOZI APPROVED TAXI RANK AND RETURN ALONG THE FORWARD ROUTE IN REVERSE.</p>
6.1.1.9	<p>ROUTE 9. FROM NONGOMA TO MAPHOPHOMA</p> <p>FROM APPROVE TAXI RANK IN NONGOMA , TURN LEFT INTO MAIN ROAD, INTO ESIKHALENI AREAS TURN LEFT INTO D1810 TO MAPHOPHOMA. TURN LEFT INTO D1855 TO EKUVUKENI AREA AND RETURN BACK INTO D1810. PROCEED ALONG D1810 AND TURN RIGHT INTO D1853 TO SHELEZA AND PASS MPUMALANGA AREA AND RETURN BACK INTO D1810. PROCEED ALONG D1810 AND TURN LEFT INTO D1903 TO DABHAZI AREA AND RETURN BACK INTO D1810. PROCEED ALONG D1810 AND PASS HLAMBANYATHI AREA , INTO R618 AND PASS HLABISA AND PROCEED TO MAPHOPHOMA APPROVED TAXI RANK. OFFLOAD, LOAD AND RETURN ALONG THE FORWARD ROUTE IN REVERSE.</p>
6.1.1.10	<p>ROUTE 10. FROM NONGOMA TO BUXEDEN</p> <p>FROM APPROVED TAXI RANK IN NONGOMA, INTO R618, AT ESIPHAMBANWENI TURN RIGHT INTO D1801 TO ESIKHOKHWANENI, TURN RIGHT INTO R618. AT ODUSHWINI AREA TURN RIGHT INTO D1856 TO ESIDINSINI AND PASS NJAMPELA AREA INTO D1810, TURN RIGHT INTO R66 INTO NONGOMA MAIN ROAD.</p> <p>10.1 ALTERNATIVE ROUTE FROM APPROVED TAXI RANK IN NONGOMA UP TO R618 PROCEED TO DUSHWINI, TURN LEFT INTO D1857 TO DONGOTHULI AREA, AND RETURN BACK TO R618 AND PROCEED TO ESINKONKONKO AREA, TURN LEFT INTO D2032 TO MTHWADLANA AREA AND RETURN BACK INTO R618 TO BUXEDEN TAXI RANK. OFFLOAD, LOAD AND RETURN ALONG THE FORWARD ROUTE IN REVERSE.</p>



GAZETTE

REGION: ALL

GAZETTE PRINT DATE :

GAZETTE EXPIRY DATE:

6.1.1.1 ROUTE 11.
1 FROM NONGOMA TO USUTHU

FROM APPROVED TAXI RANK IN NONGOMA TURN LEFT INTO R66, AT ESIGANGENI AREA TURN RIGHT TO D1821 TO PHANGODE, TURN RIGHT INTO D1820 TO USUTHU APPROVED TAXI RANK. OFFLOAD, LOAD AND RETURN ALONG THE FORWARD ROUTE IN REVERSE.



GAZETTE

REGION: ALL

GAZETTE PRINT DATE :

GAZETTE EXPIRY DATE:

6.1.1.1 ROUTE 00
2 CONDITIONS/RESTRICTIONS

- 1.PASSENGERS MAY BE PICKED UP AND/OR SET DOWN ONLY AT DESIGNATED TAXI RANK OR TAXI STOP, WHICH SHALL EXCLUDE BUS STOPS.
- 2.ON THE INBOUND TRIP TO DURBAN, VOSLOORUS, NEWCASTLE, LADYSMITH, EMPANGENI, MANDINI AND ULUNDI, NO PASSENGERS MAY BE PICKED UP ENROUTE FROM LEAVING THE MAGISTERIAL OF NONGOMA UNTIL REACHING THE DESTINATION RANK.
- 3.ON THE RETURN TRIP TO NONGOMA, NO PASSENGERS MAY BE SET DOWN UNTIL REACHING THE MAGISTERIAL DISTRICT OF NONGOMA.
- 4.ENTRY OR RANKING ON PRIVATE PROPERTY IS NOT PERMITTED WITHOUT PERMISSION OF THE LANDLORD, A COPY OF WHICH MUST BE SUPPLIED TO THE BOARD BEFORE ISSUE OPERATING LICENCE.
- 5.WITHOUT HAVING ENTERED INTO AN AGREEMENT WITH OTHER OPERATORS ON A COMMON ROUTE, AS CONTEMPLATED BY SECTION 88 (2) (B) OF ACT 22 OF 2000, THE PICKING UP OR SETTING DOWN OF PASSENGERS ON SUCH ROUTE IS NOT PERMITTED. A COPY OF SUCH AGREEMENT MUST BE SUPPLIED TO THE BOARD.
- 6.AT RANKS, WHETHER ON -STREET OR OFF-STREET, ONLY THE TAXIS THAT CAN BE ACCOMMODATED IN THE DEMARCATED AREA MAY OCCUPY THE RANK, EXCESS VEHICLES MUST HOLD ELSEWHERE AT DESIGNATED HOLDING AREAS.
- 7.RANK PERMITS OR LETTERS OF AUTHORITY MUST BE PRODUCED IN RESPECT OF ALL RANKS IN MUNICIPAL ARREARS, IN PARTICULAR MAJOR TOWNS AND CITIES.
- 8.THE ALLOCATION OF ANY ROUTE OR PORTION OF A ROUTE IS SUBJECT TO THE CONDITION THAT IT HAS BEEN APPROVED AND ALLOCATED IN GOOD FAITH AND THAT SUCH ROUTE WILL BE INVALID SHOULD IT TRANSPIRE THAT THE ROUTE OR PORTION THEREOF WILL, OR HAS CAUSED CONFLICT DUE TO IT HAVING BEEN APPROVED BASED ON INCORRECT OR FALSE INFORMATION SUPPLIED TO THE BOARD OR AS A RESULT OF AN ERROR. IN SUCH INSTANCE THE OPERATING LICENCE MUST BE RETURNED TO THE BOARD FOR CORRECTION.
- 9.THE VEHICLE MUST BE COVERED BY MOTOR VEHICLE INSURANCE AS WELL AS PERSONAL LIABILITY INSURANCE.



GAZETTE

REGION: ALL

GAZETTE PRINT DATE ::

GAZETTE EXPIRY DATE:

1)	APP0038189	GAZETTE NUMBER: LGKZNG138-2015-FEB
2)	LP NGCOBO ID NO. 7004200396088	
3)	234 NEWCENTRE	
	NEWLANDS WEST	
	4037	
4)	APPLICANT TYPE : DECEASED TRANSFER	
5)	1 x 15 (SEATED) STANDING CAPACITY IS STILL TO BE ACQUIRED	
6.1.1.1	<p>ROUTE 1 NEWLANDS WEST TO DURBAN</p> <p>FROM NEWLANDS WEST/WESTRIDGE(NEWLANDS WEST)TO DURBAN TO ALL THE ROUTES WITHIN THE NEWLANDS WEST AREA INTO NEWLANDS WEST DRIVE RGHT INTO INANDA ROAD (M21)AND ALONG ANY OF THE FOLLOWING ROUTES:</p> <p>I.RIGHT INTO THE N2 LEFT INTO UMGENI ROAD,RIGHT INTO ALPINE ROAD INTO BRICKFIELD ROAD LEFT INTO RAMSAY AVENUE,INTO BEREA ROAD NORTH INTO OLD DUTCH ROAD INTO ALICE STREET AND PROCEED TO RANK NO.69 ON ALICE STREET OR ALONG ALICE STREET RIGHT INTO SOLDIERS WAY,RIGHT INTO PINE STREET,RIGHT INTO FIELD STREET AND PROCEED TO THE TAXI STOP ON FIELD STREET.</p> <p>(RESTRICTED FROM PICKING UP ON FORWARD LEG BETWEEN ALPINE ROAD AND BRICKFIELD ROAD)</p> <p>(RE RESTRICTED FROM SETTING DOWN ON RETURN LEG BETWEEN ALPINE AND BRICKFIELD ROAD)</p> <p>II.RIGHT INTO THE N2 LEFT INTO UMGENI ROAD (M19)OR ALONG INANDA ROAD,INTO SEA COW ROAD,RIGHT INTO NORTH COAST ROAD,INTO UMGENI ROAD,SOLDIERS WAY,RIGHT INTO PINE STREET,RIGHT INTO FIELD STREET,AND PROCEED TO THE TAXI STOP ON FIELD STREET OR PROCEED ALONG FIELD STREET, LEFT INTO QUEEN STREET,RIGHT INTO RUSSEL STREET,RIGHT INTO ALICE STREET AND PROCEED TO RANK NO.69 ON ALICE STREET.</p> <p>(RESTRICTED FROM PICKING UP ON FORWARD LEG ALONG UMGENI ROAD)</p> <p>(RE RESTRICTED FROM SETTING DOWN ON RETURN LEG ALONG UMGENI ROAD)</p>	
6.1.1.2	<p>RETURN JOURNEY: DURBAN TO NEWLANDS:</p> <p>III.FROM RANK NO.69 ALICE STREET,RIGHT INTO SOLDIERS WAY,RIGHT INTO LEOPOLD STREET,INTO CANONGATE ROAD,INTO THE N3,INTO THE N2,LEFT INTO THE M19 OFF RAMP.LEFT INTO INANDA ROAD,LEFT INTO NEWLANDS WEST DRIVE OR BRIARDALE DRIVE AND CONTINUE ALONG ANY OF THE NEWLANDS WEST ROUTE TO NEWLANDS/WESTRIDGE.</p> <p>ALTERNATIVE</p> <p>IV.FROM THE TAXI STOP ON FIELD SREET.ALONG FIELD STREET,LEFT INTO LEOPOND STREET,INTO CANONGATE ROAD, INTO THE N3,INTO THE N2,LEFT INTO THE M19 OFF RAMP LEFT INTO INANDA ROAD,LEFT INTO NEWLANDS WEST DRIVE OR BRIARDALE DRIVE AND CONTINUE ALONG ANY OF THE NEWLANDS WEST ROUTES TO NEWLANDS/WESTRIDGE.</p> <p>1.4. ALTERNATIVELY</p> <p>FROM THE TAXI STOP ON FIELD STREET, ALONG FIELD STREET LEFT INTO LEOPOLD STREET, INTO CANONGATE ROAD, INTO N3, INTO N2, LEFT INTO THE M19 OFF – RAMP, LEFT INTO INANDA ROAD, LEFT INTO NEWLANDS WEST DRIVE.</p> <p>OR</p> <p>1.4.1. BRIARDALE DRIVE AND CONTINUE ALONG ANY OF THE NEWLANDS WEST ROUTES TO NEWLANDS WEST /WESTRIDGE.</p> <p>ALTERNATIVELY</p> <p>1.5.FROM THE TAXI STOP ON FIELD STREET, ALONG FIELD STREET INTO ALBERT STREET, INTO UMGENI ROAD INTO NORTH COAST ROAD [INTO UMGENI ROAD (M19), RIGHT INTO THE N2 OFF – RAMP</p> <p>OR</p> <p>1.5.1.INTO NORTH COAST ROAD, RIGHT INTO SEA COW LAKE ROAD, INTO INANDA ROAD AND PROCEED AS IN (1.3).</p>	



GAZETTE

REGION: ALL

GAZETTE PRINT DATE :

GAZETTE EXPIRY DATE:

6.1.1.3	<p>ROUTE 2</p> <p>1.FROM NEWLANDS WEST (CASTLEHILL AREA)/MILARINA DRIVE,VIA NEWLANDS WEST PARK REHABILITATION CENTRE(KHULULA HOUSING PROJECT),INTO BRIARDALE DRIVE,ALONG BRIARDALE DRIVE,RIGHT INTO INANDA ROAD,RIGHT INTO THE N2,INTO N3,INTO BEREA ROAD NORTH,INTO OLD DUTCH ROAD,INTO ALICE STREET AND PROCEED TO RANK NO.69 ON ALICE STREET.</p>
6.1.1.4	<p>ROUTE 3.</p> <p>FROM NEWLANDS WEST "B5",INTO CASTLEHILL DRIVE,LEFT INTO HILLDALE DRIVE,RIGHT INTO BRIARDALE DRIVE,RIGHT INTO INANDA ROAD,RIGHT INTO THE N2,ALONG INTO THE N3,ALONG THE N3 INTO BEREA NORTH,INTO OLD DUTCH ROAD,INTO ALICE STREET,AND PROCEED TO RANK NO.69 ON ALICE STREET.</p>



GAZETTE

REGION: ALL

GAZETTE PRINT DATE :

GAZETTE EXPIRY DATE:

1)	APP0038451	GAZETTE NUMBER: LGKZNG138-2015-FEB
2)	S SIKHAKHANE ID NO. 8106095579089	
3)	P.O BOX 200 NQUTHU KWAZULU NATAL 3135	
4)	APPLICANT TYPE : DECEASED TRANSFER	
5)	1 x 15 (SEATED) STANDING CAPACITY IS STILL TO BE ACQUIRED	
6.1.1.1	ROUTE 1. FROM NQUTHU TO JOHHANNESBURG FROM NQUTHU TAXI RANK R66 PROCEED TO MNYANDU CROSSING TURN LEFT TO R33/R68 BYPASS DUNDEE ALONG VICTORIA STREET, INTO KAREL LANDMAN, JOINING R68, RIGHT INTO AND LONG N11, BY PASS NEWCASTLE AND PROCEEDING THROUGH VOLKRUST ALONG JOUBERT STREET INTO DAN PIENAAR STREET (R543) INTO AND ALONG R23 TO STANDERTON, PASSING THROUGH STANDERTON, ALONG BOTHA STREET, LOMBARD STREET, KROG STREET INTO R23 BY PASSING GREYLINGSTAD AND BALFOUR TOWARDS HEIDELBERG, TURN RIGHT INTO N3, PROCEED DIRECT TO VOSLOORUS TAXI RANK AND PROCEED INTO AND ALONG N17 TO GERMISTON TAXI RANK, OFF LOADING ONLY AND PROCEED DIRECT TO M2 INTO AND ALONG N12, PEASE ROAD TO BARA CITY TAXI RANK AND RETURN TO NQUTHU ALONG THE FORWARD ROUTE IN REVERSE.	
6.1.1.2	ROUTE 2. ALTERNATIVE ROUTE FROM NQUTHU TAXI RANK INTO R34 TO BLOODRIVER, BYPASSING UTRECHT, RIGHT INTO N11 AND PROCEED AS IN ROUTE 1 ABOVE	
6.1.1.3	ROUTE 3 FROM NQUTHU TO DURBAN FROM NQUTHU TAXI RANK INTO AND ALONG R68 TO BABANANGO, RIGHT INTO R34, PASSING THROUGH MELMOTH, RIGHT INTO R66 PASSING THROUGH ESHOWE, PROCEED ALONG R66, RIGHT INTO R102 TO NGINGINDLOVU AND PROCEED TO STANGER ALONG R102, PASSING THROUGH STANGER AND TO N2, RIGHT INTO R1020/N2 AND PROCEED DIRECT TO DURBAN INTO R102 INTO UMNGENI ROAD (R102) SETTING DOWN AT DURBAN STATION AND PROCEED ALONG UMNGENI ROAD INTO SOLDIERS WAY, RIGHT INTO LEOPOLD STREET, LEFT INTO MARKET STREET, RIGHT INTO SMITH STREET, RIGHT INTO WARWICK AVENUE, INTO UNIVERSITY AVENUE TAXI RANK AND RETURN ALONG WARWICK AVENUE, RIGHT INTO ALICE STREET, LEFT INTO ALBERT STREET, RIGHT INTO UMNGENI ROAD AND RETURN TO NQUTHU ALONG THE FORWARD ROUTE IN REVERSE.	
6.1.1.4	ROUTE 4 FROM NQUTHU TO EMPANGENI FROM NQUTHU TAXI RANK ALONG THE SAME ROUTE AS IN 3 ABOVE, UP TO NKWALINI ALONG R66 AT KWALINI TURN LEFT INTO AND ALONG R34, WHICH BECOMES MAIN ROAD AND PROCEED DIRECT TO EMPANGENI TAXI RANK AND RETURN THE FORWARD ROUTE IN REVERSE.	



GAZETTE

REGION: ALL

GAZETTE PRINT DATE :

GAZETTE EXPIRY DATE:

6.1.1.5	<p>ROUTE 29 FROM NQUTHU TO DUNDEE FROM NQUTHU TAXI RANK, INTO P36/2 INTO R68, LEFT INTO R33 INTO VICTORIA STREET, RIGHT INTO SMITH STREET INTO DUNDEE TAXI RANK AND RETURN TO NQUTHU ALONG THE FORWARD ROUTE IN REVERSE.</p> <p>CONDITIONS/RESTRICTIONS 1. THE PICKING UP AND SETTING DOWN OF PASSENGERS ON THIS ROUTE MUST BE CONDUCTED STRICTLY AND IN ACCORDANCE WITH AGREEMENT BETWEEN NQUTHU TAXI ASSOCIATION AND DUNDEE TAXI ASSOCIATION DATED 2006.01.03. 2. THE ROUTE MAY ONLY BE ALLOCATED TO THOSE MEMBERS AND VEHICLE FOR WHICH SPECIFICALLY APPLICATION HAVE BEEN MADE AND APPROVED BY THE BOARD.</p>
6.1.1.6	<p>ROUTE 9 FROM NQUTHU TO NONDWENI</p> <p>FROM NQUTHU TAXI RANK TO NONDWENI TAXI RANK ALONG MAIN ROAD (P36-2 AND RETURN ALONG THE FORWARD ROUTE IN REVERSE. (PICKING UP AND SETTING DOWN PASSENGERS EN ROUTE.</p>
6.1.1.7	<p>ROUTE 27 FROM NONDWENI TO VRYHEID</p> <p>FROM NONDWENI INTO ALONG P63-2, LEFT INTO R48(P59-4) AND PROCEED TO MONDLO - VRYHEID ROAD CROSSING WHICH IS R17, TURN LEFT INTO R34 AND PROCEED INTO AND ALONG EAST STREET, LEFT INTO CHURCH STREET AND TURN LEFT INTO VRYHEID TAXI RANK AND RETURN ALONG FORWARD ROUTE IN RESERVE.</p>
6.1.1.8	<p>ROUTE 30 FROM NQUTHU TO ULUNDI</p> <p>FROM NQUTHU TAXI RANK TO ULUNDI TAXI RANK PROCEED ALONG R68 TO BABANANGO ALONG R68, TURN LEFT TO GRAVEL ROAD P432 DOWN TO A T-JUNCTION FROM VRYHEID TO MELMOTH (R34) RIGHT INTO AND R34, LEFT INTO AND ALONG R66 INTO ULUNDI TAXI RANK AND RETURN WITH SOME PASSENGERS ALONG THE FORWARD ROUTE IN RESERVE.</p>



GAZETTE

REGION: ALL

GAZETTE PRINT DATE :

GAZETTE EXPIRY DATE:

6.1.1.9	<p>ROUTE 31. FROM NQUTHU TO LADYSMITH</p> <p>FROM NQUTHU TAXI RANK,INTO AND ALONG P36/1 (R68),LEFT INTO R33 TO DUNDEE,PASSING THROUGH DUNDEE ALONG VICTORIA STREET,INTO KAREL LANDMAN STREET,JOINING R68 AND PROCEED ALONG R68,BYPASSING GLENCOE.LEFT INTO ALONG N11-2 TO LADYSMITH.AT THE FIRST ROBOT,TURN LEFT INTO ILLING ROAD,AND PROCEEDS TO ILLING ROAD TAXI RANK AND RETURN ALONG THE FORWARDS ROUTE IN REVERSE. CONDITIONS/RESTRICTIONS NO PICKING UP SETTING DOWN OF PASSENGERS ENROUTE BETWEEN NQUTHU AND LADYSMITH.</p>
6.1.1.1 0	<p>ROUTE 32 FROM NQUTHU TO PIETERMARITZBURG</p> <p>FROM NQUTHU TAXI RANK PROCEED AS PER ROUTE 31 TO LADYSMITH. UPON ENTERING LAD TO PIETERMARITZBURG VIA DUNDEE VIA WHICH BECOMES R33/R68 VIA GLENCOE R1YSMITH TURN LEFT AT THE FIRST TRAFFIC LIGHT INTO AND ALONG R44 INTO P325 BECOMING P544,INTO R103 BYPASSING COLENSO INTO N3 AND PROCEED DIRECT TO PIETERMARITZBURG. ENTERING PIETERMARITZBURG LEFT INTO THE CHURCH STREET OFFRAMP,RIGHT INTO CHURCH STREET AND PROCEED INTO THE APPROVED TAXI RANK OFF CHURCH STREET AND RETURN ALONG THE FORWARD ROUTE IN REVERSE.</p>
6.1.1.1 1	<p>ROUTE 28 FROM NQUTHU TO QHUDENI</p> <p>FROM NQUTHU TAXI RANK INTO AND ALONG R68 AND AND TURN RIGHT INTO P16/3 TO P32 KWABALOYI QHUDENI AND RETURN TO NQUTHU WITH ALONG THE FOWARD ROUTE IN REVERSE.</p>
6.1.1.1 2	<p>ROUTE 16 FROM SIBONGILE L1993 SUB RANK TO R68</p> <p>FROM SIBONGILE ALONG L1993 INTO R68 AND PROCEED INTO NQUTHU TAXI RANK AND RETURN.</p>



GAZETTE

REGION: ALL

GAZETTE PRINT DATE :

GAZETTE EXPIRY DATE:

6.1.1.1 3	<p>ROUTE 17 FROM MABULULWANE TO NQUTHU FROM MABULULWANE SUB TAXI RANK INTO AND ALONG D1297 INTO R68 AND PROCEED TO NQUTHU TAXI RANK AND RETURN.</p>
6.1.1.1 4	<p>ROUTE 5. FROM NQUTHU TO NEWCASTLE FROM NQUTHU TAXI RANK INTO AND ALONG INTO AND ALONG P54 TO BLOOD RIVER, INTO R34(P41), INTO R37, LEFT INTO N11 AND PROCEED TO NEWCASTLE, INTO ALLEN STREET AT THE LAST ROBOT TURN LEFT AND RIGHT TO NEWCASTLE TAXI RANK RETURN TO NQUTHU ALONG THE FORWARD ROUTE IN REVERSE.</p>
6.1.1.1 5	<p>ROUTE 6. FROM NQUTHU TO EMONDLO FROM NQUTHU TO EMONDLO TAXI RANK ALONG P54, TURN OFF AT MASONDO CROSSING WHICH BECOMES R9 PICKING UP AND DROPPING OFF EN ROUTE AND RETURN ALONG THE FORWARD ROUTE IN REVERSE.</p>
6.1.1.1 6	<p>ROUTE 7. FROM NQUTHU TO VRYHEID FROM NQUTHU INTO AND ALONG P54, TURN OFF AT MASONDO CROSSING WHICH BECOMES R9, PROCEED ALONG MONDLO/GOBINSIMBI WHICH BECOMES R14 AND PROCEED TO JUCTION OF VRYHEID AND MELMOTH ROADS WHICH BECOMES R43 AND PROCEED TO UTRECHT STREET IN VRYHEID. AT THE FIRST ROBOT, TURN RIGHT AND SHORT LEFT VRYHEID TAXI RANK AND RETURN ALONG THE FORWARD ROUTE IN REVERSE.</p> <p>RESTRICTIONS: RESTRICTED FROM PICKING UP OR SETTING DOWN AT MONDLO EITHER WAY.</p>



GAZETTE

REGION: ALL

GAZETTE PRINT DATE :

GAZETTE EXPIRY DATE:

6.1.1.1 7	<p>ROUTE 10 FROM ZICOLE TO NQUTHU</p> <p>FROM KWAMBATHA TRADING STORE INTO AND ALONG D1347, RIGHT INTO P54 AND PROCEED TO NQUTHU TAXI RANK AND RETURN ALONG THE FORWARD ROUTE IN REVERSE.</p>
6.1.1.1 8	<p>ROUTE 11 FROM ST.AUGUSTINE'S TO NQUTHU</p> <p>FROM AUGUSTINE'S SCHOOL INTO AND ALONG D1361, RIGHT INTO R68 AND PROCEED TO NQUTHU TAXI RANK AND RETURN ALONG THE FORWARD ROUTE IN RESERVE.</p>
6.1.1.1 9	<p>ROUTE 12 FROM SILUTSHANA TO NQUTHU</p> <p>FROM SILUTSHANA SUB RANK INTO AND ALONG R68 TO NQUTHU TAXI RANK AND RETURN ALONG THE FORWARD ROUTE IN RESERVE</p>
6.1.1.2 0	<p>ROUTE 13 FROM HLATHI DAM TO NQUTHU</p> <p>FROM HLATHI DAM SUB RANK INTO AND ALONG R68 TO NQUTHU TAXI RANK AND RETURN ALONG THE FORWARD ROUTE IN RESERVE.</p>



GAZETTE

REGION: ALL

GAZETTE PRINT DATE :

GAZETTE EXPIRY DATE:

6.1.1.2 1	<p>ROUTE 14 FROM ISANDLWANA TO NQUTHU</p> <p>FROM ISANDLWANA SUB RANK INTO AND ALONG P58, TURN LEFT INTO R68 AND PROCEED TO NQUTHU TAXI RANK AND RETURN ALONG THE FORWARD ROUTE IN REVERSE.</p>
6.1.1.2 2	<p>ROUTE 8. FROM NQUTHU TO NKANDLA</p> <p>FROM NQUTHU TAXI RANK INTO AND ALONG R68 TO FORTLOUIS, INTO AND ALONG P50-3 STRAIGHT TO NKANDLA TAXI RANK AND RETURN ALONG THE FORWARD ROUTE IN REVERSE.</p>
6.1.1.2 3	<p>ROUTE 15 FROM NCEPHENI TO NQUTHU</p> <p>FROM NCEPHENI SUB TAXI RANK INTO AND ALONG P58, TURN INTO R68 AND PROCEED TO NQUTHU TAXI RANK AND RETURN ALONG THE FORWARD ROUTE IN RESERVE.</p>
6.1.1.2 4	<p>ROUTE 17 FROM MABULULWANE TO NQUTHU</p> <p>FROM MABULULWANE SUB TAXI RANK INTO AND ALONG D1297 INTO R68 AND PROCEED TO NQUTHU TAXI RANK AND RETURN.</p>



GAZETTE

REGION: ALL

GAZETTE PRINT DATE :

GAZETTE EXPIRY DATE:

6.1.1.2 5	ROUTE 18. FROM HLAZAKAZI TO NQUTHU FROM HLAZAKAZI SUB TAXI RANK INTO AND ALONG D1362, INTO R68 AND PROCEED TO NQUTHU TAXI RANK AND RETURN.
6.1.1.2 6	ROUTE 19. FROM MBOKODWENI TO NQUTHU FROM MBOKODWE TO NQUTHU INTO AND ALONG L 1992, INTO R68 PROCEED TO NQUTHU TAXI RANK AND RETURN.
6.1.1.2 7	ROUTE 20. FROM GRACE SUB RANK INTO AND ALONG P53 TO NQUTHU TAXI RANK AND RETURN.
6.1.1.2 8	ROUTE 21. FROM GRACE SUB RANK TO NZIMANDE MINE, INTO AND ALONG P54, INTO R34, RIGHT INTO P251 AND PROCEED TO NZIMANDE MINE AND RETURN.



GAZETTE

REGION: ALL

GAZETTE PRINT DATE : 2

GAZETTE EXPIRY DATE:

6.1.1.2 9	ROUTE 21. FROM GRACE SUB RANK TO NZIMANDE MINE, INTO AND ALONG P54, INTO R34, RIGHT INTO P251 AND PROCEED TO NZIMANDE MINE AND RETURN.
6.1.1.3 0	ROUTE 22. FROM GRACE SUB RANK TO MONDLO ALONG P411 AND RETURN.
6.1.1.3 1	ROUTE 23. FROM GRACE SUB RANK TO DUNDEE, INTO AND ALONG P54, LEFT INTO AND ALONG P34-2, INTO P33 INTO VICTORIA STREET, RIGHT INTO SMITH STREET, INTO THE DUNDEE TAXI RANK AND RETURN.
6.1.1.3 2	ROUTE 24. FROM GRACE SUB RANK TO VRYHEID, INTO AND ALONG P54, RIGHT INTO AND ALONG P34-2, INTO KERK -CHURCH STREET, TO THE VRYHEID TAXI RANK AND RETURN,

**GAZETTE**

REGION: ALL

GAZETTE PRINT DATE :

GAZETTE EXPIRY DATE:

6.1.1.3 3	ROUTE 25. FROM GRACE SUB RANK TO KINGSLEY, INTO AND ALONG P54 TO BLOODRIVER, LEFT INTO P34-2, INTO P33, LEFT INTO KINGSLEY, INTO AN APPROVED TAXI RANK AND RETURN.
6.1.1.3 4	ROUTE 26. FROM GRACE SUB TAXI RANK TO UTRECHT, INTO AND ALONG P54, INTO R34 (P41), AND PROCEED TO UTRECHT, LEFT INTO UTRECHT TAXI RANK AND RETURN.



GAZETTE

REGION: ALL

GAZETTE PRINT DATE :

GAZETTE EXPIRY DATE:

<p>6.1.1.3 5</p>	<p>ROUTE 00 CONDITIONS/RESTRICTIONS</p> <ol style="list-style-type: none"> 1. PASSENGERS MAY BE PICKED UP AND / OR SET DOWN ONLY DESIGNATED TAXI RANKS OR TAXI STOPS, WHICH SHALL EXCLUDE BUS STOPS. 2. ON THE INBOUND TRIP TO DURBAN, PIETERMARITZBURG, EMPANGENI, NEWCASTLE, VRYHEID, DUNDEE, LADYSMITH, AND JOHANNESBURG NO PASSENGERS MAY BE PICKED UP ENROUTE FROM LEAVING THE MAGISTERIAL OF NQUTHU UNTIL REACHING THE DESTINATION RANK. 3. ON THE RETURN TRIP TO NQUTHU, NO PASSENGERS MAY BE SET DOWN UNTIL REACHING THE MAGISTERIAL DISTRICT OF NQUTHU. 4. ENTRY OR RANKING ON PRIVATE PROPERTY IS NOT PERMITTED WITHOUT THE WRITTEN PERMISSION OF THE LANDLORD, A COPY OF WHICH MUST BE SUPPLIED TO THE BOARD BEFORE UPLIFTING THE OPERATING LICENCE 5. WITHOUT HAVING ENTERED INTO AN AGREEMENT WITH THE OTHER OPERATORS ON A COMMON ROUTE, AS CONTEMPLATED BY SECTION 88 (2) (B) OF ACT 22 OF 2000, PICKING UP OR SETTING DOWN OF PASSENGERS ON SUCH ROUTE IS NOT PERMITTED. A COPY OF SUCH AGREEMENT MUST BE SUPPLIED TO THE BOARD. 6. AT RANKS, WHETHER ON-STREET OR OFF-STREET, ONLY THE TAXIS THAT CAN BE ACCOMMODATED IN THE DEMARCATED AREA MAY OCCUPY THE RANK, EXCESS VEHICLES MUST HOLD ELSEWHERE AT DESIGNATED HOLDING ARREARS. 7. RANK PERMITS OR LETTERS OF AUTHORITY MUST BE PRODUCED WHEN UPLIFTING, IN RESPECT OF ALL RANKS IN MUNICIPAL ARREARS, IN PARTICULAR MAJOR TOWNS AND CITIES AND IN PARTICULAR IN RESPECT OF INTER-PROVINCIAL DESTINATIONS. 8. THE VEHICLE MUST BE COVERED BY MOTOR VEHICLE INSURANCE AS WELL AS PERSONAL LIABILITY INSURANCE. 9. THE ALLOCATION OF ANY ROUTE OR PORTION OF HE ROUTE IS SUBJECT TO THE CONDITION THAT HAS BEEN APPROVED AND ALLOCATED IN GOOD FAITH AND SUCH ROUTE WILL BE INVALID SHOULD IT TRANSPIRE THAT THE ROUTE OR PORTION THEREOF WILL, OR HAS CAUSED CONFLICT DUE TO IT HAVING BEEN APPROVED BASED ON INCORRECT OR FALSE INFORMATION SUPPLIED TO THE BOARD, OR AS A RESULT OF AN ERROR. IN SUCH INSTANCE THE OPERATING LICENCE MUST BE RETURNED TO THE BOARD FOR CORRECTION.
<p>6.1.1.3 6</p>	<p>ROUTE 0 CHARTER SERVICE FROM NQUTHU TAXI RANK TO POINT WITHIN THE PROVINCE OF KZN ONLY. NO PICKING UP OR SETTING DOWN OF PASSENGERS EN ROUTE.</p>



GAZETTE

REGION: ALL

GAZETTE PRINT DATE :

GAZETTE EXPIRY DATE:

1) APP0012943	GAZETTE NUMBER: LGKZNG138-2015-FEB
2) ZS ZIKHALI ID NO. 7509155711081	
3) PO BOX 207 MBAZWANA KWA ZULU NATAL 3974 3974	
4) APPLICANT TYPE : DECEASED TRANSFER	
5) 1 x 15 (SEATED) STANDING CAPACITY IS STILL TO BE ACQUIRED	
6.1.1.1	<p>ROUTE 1 FROM MBAZWANA TAXI RANK TO DURBAN TAXI RANK TURN LEFT TO R22 ALONG N2 DIRECT TO TURN LEFT TO M41 ALONG TURN LEFT TO M4 ALONG TURN RIGHT TO M17 W GRAY ROAD TURN LEFT TO R102 DROP THE PASSENGER AT YMCA.</p>
6.1.1.2	<p>2.FROM MBAZWANA TAXI RANK EMPANGENI TAXI RANK : TURN LEFT INTO R22 , THEN LEFT INTO N2 PROCEED ALONG N2, TURN RIGHT INTO R102, THEN LEFT INTO TANNER ROAD AND TURN RIGHT AND ALONG MORRIS ROAD AND TURN LEFT INTO EMPANGENI TAXI RANK</p>
6.1.1.3	<p>ROUTE 3 FROM MBAZWANA TAXI RANK TO MSELENI HOSPITAL TURN RIGHT TO R22 ALONG TURN RIGHT TO D 1885 TO MSELENI HOSPITAL AND RETURN TO THE SAME ROUTE 15 VEHICLES PER DAY.</p>
6.1.1.4	<p>ROUTE 4 FROM MBAZWANA TAXI RANK TO MTUBATUBA TAXI RANK TURN LEFT TO R22 ALONG TO R543 TURN LEFT TO N2 AND LEFT TO SOMKHELE ROAD TO TAXI RANK.</p>



legiti-mate

GAZETTE

REGION: ALL

GAZETTE PRINT DATE :

GAZETTE EXPIRY DATE:

6.1.1.5	ROUTE 5 FROM MBAZWANA TAXI RANK TO MANGUZI TAXI RANK TURN RIGHT TO R22 ALONG TO MANGUZI TAXI RANK AND REUTN TO THE SAME ROUTE.
6.1.1.6	6.FROM MBAZWANA TAXI RANK TO HLUHLUWE TAXI RANK : TURN LEFT INTO R22 ALONG HLUHLUWE TAXI RANK
6.1.1.7	ROUTE 7 FROM MBAZWANA TAXI RANK TO MKHUZE TAXI RANK TURN RIGHT AND TURN LEFT TO D234 ALONG TO MKHUZE.
6.1.1.8	8.FROM MBAZWANA TAXI RANK TO SODWANA BAY: TURN LEFT TO AN UNNUMBERED ROADTO SODWANA



legiti-mate

GAZETTE

REGION: ALL

GAZETTE PRINT DATE :

GAZETTE EXPIRY DATE:

1)	APP0013176	GAZETTE NUMBER: LGKZNG138-2015-FEB
2)	GS MTHETHWA ID NO. 6508220707083	
3)	PO BOX 1851 NONGOMA KWA ZULU NATAL 3950	
4)	APPLICANT TYPE : DECEASED TRANSFER	
5)	1 x 13 (SEATED) STANDING CAPACITY IS STILL TO BE ACQUIRED	
6.1.1.1	<p>ROUTE 1 NONGOMA TAXI ASSOCIATION FROM NONGOMA TO DURBAN</p> <p>FROM AN APPROVED NONGOMA TAXI RANK, TURN RIGHT TO NONGOMA MAIN ROAD INTO R66, PROCEED ALONG R66 AND PASS ULUNDI AND MELMOTH (NO DROP OR PICK UP WILL BE MADE). PROCEED INTO R34 AND PASS NDUNDULU AND TURN RIGHT INTO R66 AND PASS ESHOWE. FROM ESHOWE TOWN TURN LEFT TO TOTAL GARAGE (WHICH IS REFRESHMENT AREA. NO DROP OR PICKS UP WILL BE MADE). PROCEED ALONG R66 AND PASS GINGINDLOVU (NO DROP OR PICK UP WILL BE MADE), AND PROCEED TO DOKODWENI N2 ON-RAMP TURN RIGHT AND JOIN N2 TOLL ROAD, PASS THROUGH UMVOTI PLAZA AND PASS BALLITO AND TURN INTO RIGHT INTO M4 (DROP MAY BE MADE, NO PICK UPS), AND PROCEED ALONG M4 TO DURBAN INTO ORDINANCE ROAD, TURN LEFT INTO SOLDIERS WAY (DROP OFF AT THE KINGS GATE), TURN RIGHT INTO LEOPOLD ROAD REACHING WARWICK AVENUE, TURN RIGHT AND (DROP CAN BE MADE AT MARKET, NO PICK-UPS, NO PICK-UPS. PROCEED TO ALBERT ROAD AND TURN RIGHT TO UMGENI ROAD, AND EXIT LEFT TO OSBORNE STREET AT THE APPROVED TAXI RANK. OFF LOAD, LOAD AND RETURN ALONG THE FORWARD ROUTE IN REVERSE.</p> <p>1.1 ALTERNATIVE ROUTE NO.1 FROM APPROVED TAXI RANK IN NONGOMA FOLLOW ROUTE AS PER NO.1 ABOVE UP TO BALLITO, PROCEED ALONG N2 TOLL ROAD THROUGH UMVOTI PLAZA AND EXIT TO R102 AT THE GATEWAY MALL TO UMGENI ROAD, TURN LEFT AND DROP OFF AT THE DURBAN STATION, PROCEED TO LEOPOLD ROAD AND DROP OFF AT KING'S GATE AND PROCEED ALONG AS DETAILED ABOVE.</p> <p>1.2 ALTERNATIVE ROUTE NO.2 FROM APPROVED TAXI RANK IN NONGOMA, PROCEED TO N2 TOLL ROAD, EXITING LEFT INTO N3. PROCEED ALONG N3, EXIT TO M13. DROP-OFF AT ENGEN GARAGE, CROSS OVER TO WARWICK AVENUE, INTO ALICE ROAD (DROP WILL BE MADE AT GREY STREET), PROCEED TO AN APPROVED RANK AT OSBORNE STREET AND RETURN ALONG ROUTE NUMBER 1 ABOVE.</p>	
6.1.1.2	<p>ROUTE 2. FROM NONGOMA TO NEWCASTLE</p> <p>FROM NONGOMA TAXI RANK, TURN LEFT INTO R618, PROCEED ALONG R618 TO NGOME (DROP ONLY), AND TURN LEFT INTO R69, AND CROSS OVER RO R33 ALONG VRYHEID. PROCEED ALONG R33 AND BLOOD RIVIER T-JUNCTION TURN RIGHT INTO R34 PROCEED ALONG R34 TO UTRECHT (DROP CAN BE MADE ONLY). PROCEED ALONG R34 AND PASS OSIZWENI AND MADADENI (NO DROP ONLY) AND PROCEED TO NEWCASTLE, INTO NEWCASTLE TAXI RANK. OFF OLAD, LOAD AND RETURN ALONG THE FORWARD ROUTE IN REVERSE.</p>	



GAZETTE

REGION: ALL

GAZETTE PRINT DATE :

GAZETTE EXPIRY DATE:

6.1.1.3	<p>ROUTE 3. FROM NONGOMA TO VRYHEID</p> <p>FROM NONGOMA TAXI RANK, TURN LEFT INTO R618, PROCEED ALONG R618 TO NGOME (DROP CAN BE MADE ONLY), PROCEED ALONG R618 AND TURN LEFT INTO R69, PROCEED ALONG TO VRYHEID TAXI RANK. OFFLOAD, LOAD AND RETURN ALONG FORWARD ROUTE IN REVERSE.</p>
6.1.1.4	<p>ROUTE 4 FROM NONGOMA TO PONGOLA</p> <p>FROM NONGOMA TAXI RANK, TURN RIGHT INTO R66, PROCEED ALONG R66 AND PASS MAHLANGASI (DROP CAN BE MADE), AND PROCEED TO MAGUDU ALONG R66, AT THE T JUNCTION TURN LEFT ALONG N2 ROAD, ENTERING TOWN, AND TURN RIGHT TO THE APPROVED TAXI RANK IN PONGOLA. OFF-LOAD, LOAD AND RETURN ALONG FORWARD ROUTE IN REVERSE.</p>
6.1.1.5	<p>ROUTE 6. FROM NONGOMA TO EMPANGENI</p> <p>FROM NONGOMA TAXI RANK TURN LEFT TO THE MAIN ROAD AT THE JUNCTION TURN RIGHT ALONG R618, AND PASS ALONG BUXEDEN AND HLABISA (NO PICK AND DROP MADE), PROCEED TO MATUBATUBA, AT THE N2 JUNCTION, TURN RIGHT INTO N2 AND PROCEED TO RICHARDS BAY (DROP IS MADE, NO PICK UPS). PROCEED ALONG R34 TO EMPANGENI AND DROP OFF ONLY PASSENGERS AT 'B' RANK AND PROCEED TO 'A' RANK. OFF-LOAD, LOAD AND RETURN ALONG THE FORWARD ROUTE IN REVERSE.</p> <p>6.1.ALTERNATIVE ROUTE</p> <p>FROM NONGOMA TAXI RANK, TURN RIGHT ALONG R66 AND PASS ULUNDI (NO PICK OR DROP) AND PROCEED TO MELMOTH ALONG R66 AND DROP WILL BE MADE ONLY. PROCEED ALONG R34 TO NDUNDULU (DROP ONLY), AND PROCEED ALONG R34 TO EMPANGENI. OFFLOAD AND LOAD AT EMPANGENI 'A' RANK AND RETURN ALONG THE FORWARD ROUTE IN REVERSE.</p>
6.1.1.6	<p>N /A</p>

**GAZETTE**

REGION: ALL

GAZETTE PRINT DATE :

GAZETTE EXPIRY DATE:

6.1.1.7	N / A
6.1.1.8	N / A
6.1.1.9	N / A



GAZETTE

REGION: ALL

GAZETTE PRINT DATE :

GAZETTE EXPIRY DATE:

- | | |
|---|------------------------------------|
| 1) APP0013177 | GAZETTE NUMBER: LGKZNG138-2015-FEB |
| 2) BL MASONDO ID NO. 8508221002086 | |
| 3) 39 MARGARET AVENUE
LYNNFIELD, ASHBORTON
KWA ZULU NATAL
3201 | |
| 4) APPLICANT TYPE : DECEASED TRANSFER | |
| 5) 1 x 15 (SEATED) STANDING CAPACITY IS STILL TO BE ACQUIRED | |

6.1.1.1	<p>1.DAMBUZA</p> <p>INBOUND</p> <p>FROM (ORIGIN): DAMBUZA – JOBE BUTCHERY (KPE0016) TO (DESTINATION): PROFESSOR NYEMBEZI (SYMONS CENTRE) TAXI TERMINAL (KPC0093)</p> <p>ROUTE: DAMBUZA, MACHIBINI, MR7, MOSES MABHIDA (EDENDALE), LANGALIBALELE(LONGMARKET), BOSHOF.</p> <p>OUTBOUND:</p> <p>FROM (ORIGIN): PROFESSOR NYMBEZI (SYMONS CENTRE) TAXI TERMINAL (KPC0093) TO (DESTINATION): DAMBUZA – JOBE BUTCHERY (KPE0016)</p> <p>ROUTE: PIETERMARITZBURG, PINE, MOSES MABHIDA (EDENDALE), MR7, MACHIBISA, DAMBUZA.</p> <p>ALTERNATE ROUTINGS:</p> <p>INBOUND:</p> <p>A.DAMBUZA, MACHIBINI, MR7, MOSES MABHIDA (EDENDALE), LANGALIBALELE (LONGAMARKET), RETIEF, CHURCH</p> <p>B.DAMBUZA, MACHIBISA, MR7, MOSES MABHIDA (EDENDALE), LANGALIBALELE(LONGMARKET), RETIEF, PIETERMARITZ, GARFIELD, CHURCH</p> <p>C.DAMBUZA, MACHIBISA, MR7, MOSES MABHIDA, (EDENDALE), LANGALIBALELE(LONGMARKET), PIETERMARITZ, SYMONS, CHURCH, BOSHOF.</p> <p>OUTBOUND:</p> <p>A.PIETERMARITZ, WEST STREET BUS/TAXI STATION, WEST JABU NDLOVU (LOOP),MOSES MABHIDA (EDENDALE), MR7, MACHIBISA, DAMBUZA.</p> <p>B.PIETERMARITZ, WEST STREET BUS/TAXI STATION, WEST, BURGER, MOSESE MABHIDA (EDENDALE), MR7, MACHIBISA, DAMBUZA.</p> <p>C.PIETERMARITZ, WEST STREET BUS/TAXI STATION, WEST, PRINCE ALFRED, CAMPSDRIFT, MOSES MABHIDA (EDENDALE), MR7, MACHIBISA, DAMBUZA.</p> <p>RESTRICTIONS</p> <p>THE OFF- LOADING OF PASSENGERS ALONG MR7 ONLY PERMITTED BETWEEN THE CALUZA ROAD AND MACHIBISA ROAD INTERSECTION (INBOUND ROUTE AND OUTBOUND ROUTE). ON THIS SECTION OF THE ROUTE THE LOADING OF PASSENGERS IS NOT PERMITTED.</p>
---------	---



GAZETTE

REGION: ALL

GAZETTE PRINT DATE :

GAZETTE EXPIRY DATE:

6.1.1.2 2. MACHIBISA

INBOUND

FROM (ORIGIN): DAMBUZA JOE BUTCHERY (KPE0016)

TO (DESTINATION): PROFESSOR NYEMBEZI (SYMONS CENTRE) TAXI TERMINAL (KPC0093)

ROUTE

DAMBUZA, MACHIBISA, NANTSHI, UNNMAED ROAD, HH6, HH5, V771, MACHIBISA, HADEBE, LEFT MOUNT PATRIDGE, RIGHT PATA, MACHIBISA, MR7, MOSES MABHIDA (EDENDALE), LANGALIBALELE (LONGMARKET), BOSHOF

OUTBOUND

FROM (ORIGIN): PROFESSOR NYEMBEZI (SYMONS CENTRE) TAXI TERMINAL (KPC0093)

TO (DESTINATION): DAMBUZA-JOBE BUTCHEY (KPE0016)

ROUTE:

PIETERMARITZ, PINE, MOSES, MABHIDA, (EDENDALE) MR7, MACHIBISA, NANTSHI, UNNAMED ROAD, HH6, HH5, V771, MACHUBISA, HADEBE, LEFT MOUNT PATRIDGE, RIGHT PATA, MACHIBISA, DAMBUZA.

ALTERNATE ROUTINGS:

INBOUND:

A DAMBUZA, MACHIBISA, NANTSHI, UNNMAED ROAD, HH6, HH5, V771, MACHIBISA, HADEBE, LEFT MOUNT PATRIDGE, RIGHT PATA, MACHIBISA, MR7, MOSES MABHIDA (EDENDALE), (LONGMARKET), RIETIEF, CHURCH.

B DAMBUZA, MACHIBISA, NANTSHI, UNNMAED ROAD, HH6, HH5, V771, MACHIBISA, HADEBE, LEFT MOUNT PATRIDGE, RIGHT PATA, MACHIBISA, MR7, MOSES MABHIDA (EDENDALE), LANGALIBALELE (LONGAMARKET), RETIEF, PIETERMARITZ, SYMONS, CHURCH, BOSHOF.

C DAMBUZA, MACHIBISA, NATSHI, UNNAMED ROAD PATRIDGE, RIGHT PATA, MACHIBISA, MR7, MOSES MABHIDA (EDENDALE), LANGALIBALELE (LONGMARKET), RETIEF, PIETERMARITZ, STMONS, CHURCH, BOSHOF.

OUTBOUND:

A PIETERMARITZ, WEST STREET BUS /TAXI STATION, WEST, JABU NDLOVU (LOOP), MOSES MABHIDA (EDENDALE), MR7, MACHIBISA, NANSTHI, UNNAMED ROAD, HH6, HH5, V771, MACHIBISA, HADEBE, LEFT MOUNT PATRIDGE, RIGHT PATA, MACHIBISA, DAMBUZA.

B PIETERMARITZ, WEST STREET BUS/TAXI STATION, WET, BURGER, MOSES MABHIDA (EDENDALE), MR7, MACHIBISA, NANTSHI, UNNAMED ROAD, HH6, HH5, V771, MACHIBISA, HADEBE, LEFT MOUNT PATRIDGE, RIGHT PATA, MACHIBISA, DAMBUZA.

C PIETERMARITZ, WEST STREET BUS/TAXI STATION, WET, PRINCE ALFRED, CAMPSDRIFT, MOSES MABHIDA (EDENDALE), MR7, MACHIBISA, NANTSHI, UNNAMED ROAD, HH6, HH5, V771, MACHIBISA, HADEBE, LEFT MOUNT PATRIDGE, RIGHT PATA, MACHIBISA, DAMBUZA.

RESCRICTIONS

THE OFF-LOADING OF PASSENGERS ALONG MR7 ONLY PERMITTED BETWEEN THE CALUZA ROAD AND MACHIBISA ROAD INTERSECTIONS (INBOUND ROUTE AND OUTBOUND ROUTE). ON THIS SECTION OF THE ROUTE THE LOADING OF PASSENGERS IS NOT PERMITTED.



GAZETTE

REGION: ALL

GAZETTE PRINT DATE : :

GAZETTE EXPIRY DATE:

6.1.1.3 3. NTABENI

INBOUND:

FROM (ORIGIN): DAMBUZA-JOBE BUTCHERY KPE001

TO (DESTINATION): PROFESSOR NYEMBEZI (SYMONS CENTRE) TAXI TERMINAL (KPC0093)

ROUTE:

DAMBUZA, UNNAMED ROAD, H1, HH2, MACHIBISA, MR7, MOSES MABHIDA (EDENDALE),
LANGALIBALELE
(LONGAMARKET), BOSHOF.

OUTBOUND:

FROM (ORIGIN): PROFESSOR NYEMBEZI (SYMONS CENTRE) TAXI TERMINAL (KPC0093)

TO (DESTINATION): DAMBUZA-JOBE BUTCHERY (KPE0016)

ROUTE:

PIETERMARTZ, PINE, MOSES MABHIDA (EDENDALE), MR7, MACHIBISA, HH2 H1, UNNAMED ROAD,
DAMBUZA.

ALTERNATE ROUTING

INBOUND:

A DAMBUZA, UNNAMED ROAD, H1, HH2, MACHIBISA, MR7, MOSES MABHIDA (EDENDALE),
LANGALIBALELE (LONGMARKET), RETIEF, CHURCH

B DAMBUZA, UNNAMED ROAD, H1, HH2, MACHIBISA, MR7, MOSES MABHIDA (EDENDALE),
LANGALIBALELE (LONGMARKET), RETIEF, PIETERMARTZ, BOURKE, CHURCH

C DAMBUZA, UNNAMED ROAD, H1, HH2, MACHIBISA, MR7, MOSES MABHIDA (EDENDALE),
LANGALIBALELE (LONGMARKET), RETIEF, CHURCH, PIETERMARTZ, SYMONS, CHURCH, BOSHOF

OUTBOUND:

A PIETERMARTZ, WEST STREET BUS/TAXI STATION, WEST, JABU NDLOVU (LOOP), MOSES MABHIDA
(EDENDALE), MR7, MACHIBISA, HH2, H1, UNNAMED ROAD, DAMBUZA

B PIETERMARTZ, WEST STREET BUS/TAXI STATION, WEST, BURGER, MOSES MABHIDA (EDENDALE),
MR7, MACHIBISA, HH2, H1, UNNAMED ROAD, DAMBUZA.

C PIETERMARTZ, WEST STREET BUS/TAXI STATION, WEST, PRINCE ALFRED, CAMPSDRIFT, MOSES
MABHIDA (EDENDALE), MR7, MACHIBISA, HH2, H1, UNNAMED ROAD, DAMBUZA.

RESTRICTIONS

THE OFF-LOADING OF PASSENGERS ALONG MR7 ONLY PERMITTED BETWEEN THE CALUZA ROAD
AND MACHIBISA ROAD INTERSECTIONS (INBOUNDING ROUTE AND OUTBOUND ROUTE). ON THIS
SECTION OF THE ROUTE THE LOADING OF PASSENGERS IS NOT PERMITTED.



GAZETTE

REGION: ALL

GAZETTE PRINT DATE :

GAZETTE EXPIRY DATE:

6.1.1.4 4. ESITEBISINI

FROM (ORIGIN): DAMBUZA-JOBE BUTCHERY (KPE0016)
TO (DESTINATION): PROFESSOR NYEMBEZI (SYMONS CENTRE) TAXI TERMINAL (KPC0093)

INBOUND:

ROUTE:
DAMBUZA, SITEBHSINI, MR7, MABHIDA (EDENDALE), LANGALIBALELE (LONGMARKET), BOSHOF

OUTBOUND:

FROM (ORIGIN): PROFESSOR NYEMBEZI (SYMONS CENTRE) TAXI TERMINAL (KPC0093)
TO (DESTINATION): DAMBUZA-JOBE BUTCHERY (KPE0016)

ROUTE:
PIETERMARITZ, PINE, MOSES MABHIDA (EDENDALE), MR7, SITEBHSINI, DAMBUZA.

ALTERNATE ROUTING

INBOUND:

A DAMBUZA, SITEBHSINI, MR7, MOSES MABHIDA (EDENDALE), LANGALIBALELE (LONGAMARKET),
RETIEF CHURCH.
B DAMBUZA, SITEBHSINI, MR7, MOSES MABHIDA (EDENDALE), LANGALIBALELE (LONGMARKET),
RETIEF,
PIETERMARITZ
C DAMBUZA, SITEBHSINI, MR7, MOSES MABHIDA (EDENDALE), LANGALIBALELE (LONGMARKET),
RETIEF PIETERMARITZ, SYMONS, CHURCH, BOSHOF.

OUTBOUND

A PIETERMARTZ, WEST STREET BUS/TAXI STATION, WEST, JABU NDLOVU (LOOP). MOSES MABHIDA
(EDENDALE), MR7, SITEBHSINI, DAMBUZA.

B PIETERMARITZ, WEST STREET BUS/TAXI STATION, WET, BURGER, MOSES MABHIDA
(EDENDALE), MR7, SITEBHSINI, DAMBUZA.

C PIETERMARITZ, WEST STREET BUS/TAXI STATION, WEST, PRINCE ALFRED, CAMPSDRIFT, MOSES
MABHIDA (EDENDALE), MR7, SITEBHSINI, DAMBUZA.

RESTRICTIONS

THE OFF-LOADING OF PASSENGERS ALONG MR7 ONLY PERMITTED BETWEEN THE CALUZA ROAD AND
MACHIBISA ROAD INTERSECTIONS (INBOUND ROUTE AND OUTBOUND ROUTE). ON THIS SECTION OF
THE ROUTE THE LOADING OF PASSENGERS IS NOT PERMITTED.



GAZETTE

REGION: ALL

GAZETTE PRINT DATE : 2

GAZETTE EXPIRY DATE: 1

6.1.1.5 CONDITIONS / RESTRICTIONS

1. PASSENGERS MAY BE PICKED UP AND OR SET DOWN ONLY AT DESIGNATED TAXI RANK OR TAXI STOP, WHICH SHALL EXCLUDE BUS STOP.

2. ENTRY OR RANKING ON PRIVATE PROPERTY IS NOT PERMITTED WITHOUT PERMISSION OF THE LANDLORD, A COPY OF WHICH MUST BE SUPPLIED TO THE BOARD BEFORE ISSUE OPERATING LICENCE.

3. WITHOUT HAVING ENTERED INTO AN AGREEMENT WITH OTHER OPERATORS ON A COMMON ROUTE, AS CONTEMPLATED BY SECTION 88 (2) (B) OF ACT 22 OF 2000, THE PICKING UP OR SETTING DOWN OF PASSENGERS ON SUCH ROUTE IS NOT PERMITTED. A COPY OF SUCH AGREEMENT MUST BE SUPPLIED TO THE BOARD.

4. AT RANKS, WHETHER ON STREET OR OFF-STREET, ONLY THE TAXIS THAT CAN BE ACCOMMODATED IN THE DERMARKATED AREA MAY OCCUPY THE RANK, EXCESS VEHICLES MUST HOLD ELSEWHERE AT DESIGNATED HOLDING AREAS.

5. RANK PERMITS OR LETTERS OF AUTHORITY MUST BE PRODUCED IN RESPECT OF ALL RANKS IN MUNICIPAL AREAS, IN PARTICULAR MAJOR TOWNS AND CITIES.

6. THE ALLOCATION OF ANY ROUTE OR PORTION OF A ROUTE IS SUBJECT TO THE CONDITION THAT IT HAS BEEN APPROVED AND ALLOCATED IN GOOD FAITH AND THAT SUCH ROUTE WILL BE INVALID SHOULD IT TRANSPIRE THAT THE ROUTE OR PORTION THEREFORE WILL, OR HAS CAUSED CONFLICT DUE TO IT HAVING BEEN APPROVED BASED ON INCORRECT OR FALSE INFORMATION SUPPLIED TO THE BOARD OR AS A RESULT OF AN ERROR. IN SUCH INSTANCE THE OPERARTION LICENSE MUST BE RETURNED TO THE BOARD FOR CORRECTION.

7. THE VEHICLES MUST BE COVERED BY MOTOR VEHICLE INSURANCE AS WELL AS PERSONAL LIABILITY INSURANCE.

**GAZETTE**

REGION: ALL

GAZETTE PRINT DATE :

GAZETTE EXPIRY DATE:

1) APP0038477		GAZETTE NUMBER: LGKZNG140-2015-FEB
2) RN NZAMA ID NO. 7310220337089		
3) 4 SCOPIO ROAD COLITA ESTCOURT KWAZULU-NATAL		
3310		
4) APPLICANT TYPE : NEW OPERATING LICENCE		
5) 1 x 4 (SEATED) 0 (STANDING)		
6.1.1.1	FROM ALEXANDRA/ PHILLIP STREET IN ESTCOURT TO POINTS WITHIN A RADIUS OF 50 (FIFTY) KILOMETRES THEREFROM AND RETURN.	



GAZETTE

REGION: ALL

GAZETTE PRINT DATE :

GAZETTE EXPIRY DATE:

1) APP0038479	GAZETTE NUMBER: LGKZNG140-2015-FEB
2) RN NZAMA ID NO. 7310220337089	
3) 4 SCOPIO ROAD COLITA ESTCOURT KWAZULU NATAL 3310	
4) APPLICANT TYPE : NEW OPERATING LICENCE	
5) 1 x 4 (SEATED) 0 (STANDING)	
6.1.1.1	FROM ALEXANDER/ PHILLIP STREET IN ESTCOURT TO POINT WITHIN A RADIUS OF 50 (FIFTY) KILOMETRES THEREFROM AND RETURN



GAZETTE

REGION: ALL

GAZETTE PRINT DATE :

GAZETTE EXPIRY DATE:

1) APP0038488	GAZETTE NUMBER: LGKZNG140-2015-FEB
2) B MIYA ID NO. 5010125664080	
3) P O BOX 430 HAMMERSDALE KWA-ZULU NATAL 3700	
4) APPLICANT TYPE : INCREASE CARRYING CAPACITY	
5) IS STILL TO BE ACQUIRED	
6.1.1.1	<p>ROUTE 1. MPUMALANGA – PIETERMARITZBURG (VIA CHURCH STREET)</p> <p>INBOUND: FROM MPUMALANGA, P385, N3, N3/P338 (UMLAAS ROAD) INTERCHANGE, N3, MARKET ROAD INTERCHANGER, N3, BHAMBATHA (GREYTOWN), CHURCH, MASUKWANA (EAST), BOOM STREET TO BOOM / RETIEF TAXI TERMINAL (KPC0013)</p> <p>OUTBOUND: FROM BOOM / TAXI TERMINAL (KPC0013), BOOM STREET, MASUKWANA STREET (EAST), ECHO ROAD, ORTHMANN, N3, N3/P338 (UMLAAS ROAD), INTERCHANGE, N3, P385</p> <p>ALTERNATIVE - INBOUND</p> <p>(A)</p> <p>P385, N3, P418, CHURCH STREET, VR PLANK SQUARE (CAMPERDOWN TAXI RANK – KPX0021, VR PLANK SQUARE, SHEPSTONE, BISHOP, P418, N3 / P338 (UMLAAS ROAD) INTERCHANGE, N3, MARKET ROAD INTERCHANGE, N3, BHAMBATHA (GREYTOWN), CHURCH STREET, MASUKWANA (EAST), BOOM</p> <p>(B)</p> <p>P385, N3, P418, CHURCH STREET, VR PLANK SQUARE (CAMPERDOWN TAXI RANK – KPX 0021), VR PLANK SQUARE, SHEPSTONE, BISHOP, P418, N3 / P338 (UMLAAS ROAD), INTERCHANGE, N3, MARKET ROAD INTERCHANGE, N3, ARMITAGE, CHATTERTON, BOSHOF, BOOM STREET, RETIEF STREET, PIETERMARITZ STREET, PINE STREET, BOOM STREET</p> <p>ALTERNATIVE – OUTBOUND</p> <p>(A)</p> <p>BOOM STREET, MASUKWANA (EAST), ECHO, ORTHMANN, N3, N3 / P338 (UMLAAS ROAD) INTERCHANGE, P418, CHURCH STREET, VR PLANK SQUARE, SHEPSTONE, BISHOP, P418, N3, P385</p> <p>RESTRICTIONS ALONG MARKET ROAD, OFF-RAMP TO MARKET ROAD, ON-RAMP, ONLY OFFLOADING OF PASSENGERS IS PERMITTED. THE LOADING OF PASSENGERS ALONG THIS SECTION OF THE ROUTE IS NOT PERMITTED</p>



GAZETTE

REGION: ALL

GAZETTE PRINT DATE :

GAZETTE EXPIRY DATE:

6.1.1.2	<p>ROUTE 2. MPUMALANGA – CAMPERDOWN INBOUND: FORWARD FROM: MPUMALANGA ROUTE: P385, N3, P418, CHURCH STREET, VR PLANK SQUARE TO: CAMPERDOWN TAXI RANK – ADJACENT TO CAMPERDOWN STATION (KPC 0021)</p> <p>OUTBOUND: RETURN FROM: CAMPERDOWN TAXI RANK – ADJACENT TO CAMPERDOWN STATION (KPC0021) ROUTE: VR PLANK SQUARE, SHEPSTONE, BISHOP, P418, N3, P385 TO: MPUMALANGA</p>
6.1.1.3	<p>ROUTE 3. MPUMALANGA TAXI RANK TO CATO RIDGE AND ABBATOIR FROM MPUMALANGA TAXI RANK – MEYIWA MAIN ROAD, TURN LEFT 2011 STREET, TURN RIGHT 74095 STREET, TURN LEFT P385 BECOMING R103/P1-3, TURN LEFT P423 / EDDY HAGAN, DRIVE INTO CATO RIDGE ABBATTOIR TAXI RANK AND RETURN BACK ON THE SAME ROUTE</p>
6.1.1.4	<p>ROUTE 4. MPUMALANGA TAXI RANK TO UMLAAS ROAD</p> <p>INBOUND - FORWARD ORIGIN: FROM MPUMALANGA TAXI RANK, TURN RIGHT TO MEYIWA MAIN ROAD, TURN LEFT 2011 STREET, TURN RIGHT 74095 STREET, TURN LEFT P385, TURN LEFT R603 ROUTE: GEORGEDALE, CATO RIDGE, CAMPERDOWN DESTINATION: UMLAAS ROAD</p> <p>OUTBOUND – RETURN ORIGIN: UMLAAS ROAD, R603, N3, MPUMALANG / INCHANGA / CATO RIDGE OFFRAMP – JOIN R103, TURN RIGHT GEORGEDALE ROAD, MEYIWA MAIN ROAD ROUTE: CAMPERDOWN, CATO RIDGE, GEORGEDALE DESTINATION: MPUMALANGA TOWNSHIP (ALL SECTIONS INCLUDING EMALANGENI)</p>
6.1.1.5	<p>ROUTE 7. MPUMALANGA TAXI RANK TO HAMMARSDALE AND ELANGENI INDUSTRIES FROM (ORIGIN): MPUMALANGA TAXI RANK ON MEYIWA MAIN ROAD, TURN LEFT 2011 STREET, TURN RIGHT 74095 STREET, TURN RIGHT P385, RIGHT TURN KELLY ROAD, TURN LEFT ANDERSON ROAD ELANGENI INDUSTRIES AND RETURN BACK ON THE SAME ROUTE TO ALL UNITS WITHIN MPUMALANGA (INCLUDING EMALANGENI)</p>



GAZETTE

REGION: ALL

GAZETTE PRINT DATE ::

GAZETTE EXPIRY DATE:

6.1.1.6	<p>ROUTE 8. MPUMALANGA TAXI RANK TO PINETOWN FROM: MPUMALANGA TAXI RANK ON MEYIWA MAIN ROAD, TURN LEFT 2011 STREET, TURN RIGHT 74095 STREET, TURN RIGHT P385, TURN RIGHT N3, LEFT M13, PASS EVERTON, MAYTIME STORES, KLOOF, LEFT TURN OLD MAIN ROAD, RIGHT ANDERSON ROAD, LEFT TURN STANFIELD LANE, RIGHT INTO HILL STREET BUS RANK AND RETURN BACK ON THE SAME ROUTE TO ALL UNITS WITHIN MPUMALANGA</p>
6.1.1.7	<p>ROUTE 9. MPUMLANGA TAXI RANK TO WESTMEAD FROM MPUMALANGA TAXI RANK ON MEYIWA MAIN ROAD, TURN LEFT 2011 STREET, TURN RIGHT 74095 STREET, TURN RIGHT P385, TURN RIGHT N3, PASS MARRIANHILL TOLL PLAZA, LEFT RICHMOND ROAD, LEFT WESTMEAD ROAD, LEFT ALEXANDER ROAD, RIGHT TRAFFORD ROAD, LEFT RICHMOND ROAD, LEFT SWANFIELD ROAD, LEFT INTO TAXI HOLDING ON COMMERCIAL ROAD AND RETURN BACK ON THE SAME ROUTE TO ALL UNITS WITHIN MPUMALANGA</p>
6.1.1.8	<p>ROUTE 10. MPUMALANGA TAXI RANK TO DURBAN FROM MPUMALANGA TAXI RANK ON MEYIWA MAIN ROAD, TURN LEFT 2011 STREET, TURN RIGHT 74095 STREET, TURN RIGHT P385, TURN RIGHT N3, PASS MARRIANHILL TOLL PLAZA, OR N3, LEFT M13, LEFT OLD MAIN ROAD PINETOWN, RIGHT STAPLETON ROAD, LEFT M13, LEFT N3, TURN LEFT INTO BEREA ROAD NORTH, RIGHT INTO BEREA ROAD, INTO WEST STREET, LEFT TURN RUSSELL STREET AND RANK AT THE INTERSECTION OF RUSSELL STREET AND PINE STREET</p> <p>ALTERNATIVE ROUTE FROM BEREA ROAD NORTH, INTO OLD DUTCH ROAD, INTO ALICE STREET, TURN RIGHT INTO GREY STREET, BECOMING BROAD STREET, RIGHT TURN SMITH STREET, RIGHT TURN RUSSELL STREET AND PROCEED TO RANK AS ABOVE, RETURN TRIP – FROM RANK AT THE INTERSECTION OF PINE STREET, LEFT TURN INTO N3, FROM THE N3 DRIVE BACKWARDS ON THE SAME ROUTE AS THE FORWARD TRIP</p>



GAZETTE

REGION: ALL

GAZETTE PRINT DATE :

GAZETTE EXPIRY DATE: 15 MARCH 2019

1) APP0038495	GAZETTE NUMBER: LGKZNG141-2015-FEB
2) NA NKOSI ID NO. 7610250539086	
3) PO BOX 1851 NONGOMA KWA ZULU NATAL 3950	
4) APPLICANT TYPE : DECEASED TRANSFER	
5) 1 x 15 (SEATED) STANDING CAPACITY IS STILL TO BE ACQUIRED	
6.1.1.1	<p>ROUTE 9. FROM NONGOMA TO MAPHOPHOMA FROM APPROVE TAXI RANK IN NONGOMA , TURN LEFT INTO MAIN ROAD, INTO ESIKHALENI AREAS TURN LEFT INTO D1810 TO MAPHOPHOMA. TURN LEFT INTO D1855 TO EKUVUKENI AREA AND RETURN BACK INTO D1810. PROCEED ALONG D1810 AND TURN RIGHT INTO D1853 TO SHELEZA AND PASS MPUMALANGA AREA AND RETURN BACK INTO D1810. PROCEED ALONG D1810 AND TURN LEFT INTO D1903 TO DABHAZI AREA AND RETURN BACK INTO D1810. PROCEED ALONG D1810 AND PASS HLAMBANYATHI AREA , INTO R618 AND PASS HLABISA AND PROCEED TO MAPHOPHOMA APPROVED TAXI RANK. OFFLOAD, LOAD AND RETURN ALONG THE FORWARD ROUTE IN REVERSE.</p>
6.1.1.2	<p>ROUTE 11. FROM NONGOMA TO USUTHU FROM APPROVED TAXI RANK IN NONGOMA TURN LEFT INTO R66, AT ESIGANGENI AREA TURN RIGHT TO D1821 TO PHANGODE, TURN RIGHT INTO D1820 TO USUTHU APPROVED TAXI RANK. OFFLOAD, LOAD AND RETURN ALONG THE FORWARD ROUTE IN REVERSE.</p>



legiti-mate

GAZETTE

REGION: ALL

GAZETTE PRINT DATE :

GAZETTE EXPIRY DATE:

6.1.1.3	<p>ROUTE 1 NONGOMA TAXI ASSOCIATION FROM NONGOMA TO DURBAN FROM AN APPROVED NONGOMA TAXI RANK, TURN RIGHT TO NONGOMA MAIN ROAD INTO R66, PROCEED ALONG R66 AND PASS ULUNDI AND MELMOTH (NO DROP OR PICK UP WILL BE MADE). PROCEED INTO R34 AND PASS NDUNDULU AND TURN RIGHT INTO R66 AND PASS ESHOWE. FROM ESHOWE TOWN TURN LEFT TO TOTAL GARAGE (WHICH IS REFRESHMENT AREA. NO DROP OR PICK UP WILL BE MADE). PROCEED ALONG R66 AND PASS GINGINDLOVU (NO DROP OR PICK UP WILL BE MADE), AND PROCEED TO DOKODWENI N2 ON-RAMP TURN RIGHT AND JOIN N2 TOLL ROAD, PASS THROUGH UMVOTI PLAZA AND PASS BALLITO AND TURN INTO RIGHT INTO M4 (DROP MAY BE MADE, NO PICKUPS), AND PROCEED ALONG M4 TO DURBAN INTO ORDINANCE ROAD, TURN LEFT INTO SOLDIERS WAY (DROP OFF AT THE KINGS GATE), TURN RIGHT INTO LEOPOLD ROAD REACHING WARWICK AVENUE, TURN RIGHT AND (DROP CAN BE MADE AT MARKET, NO PICK-UPS. PROCEED TO ALBERT ROAD AND TURN RIGHT TO UMGENI ROAD, AND EXIT LEFT TO OSBORNE STREET AT THE APPROVED TAXI RANK. OFF LOAD, LOAD AND RETURN ALONG THE FORWARD ROUTE IN REVERSE.</p> <p>1.1 ALTERNATIVE ROUTE NO.1 FROM APPROVED TAXI RANK IN NONGOMA FOLLOW ROUTE AS PER NO.1 ABOVE UP TO BALLITO, PROCEED ALONG N2 TOLL ROAD THROUGH UMVOTI PLAZA AND EXIT TO R102 AT THE GATEWAY MALL TO UMGENI ROAD, TURN LEFT AND DROP OFF AT THE DURBAN STATION, PROCEED TO LEOPOLD ROAD AND DROP OFF AT KING'S GATE AND PROCEED ALONG AS DETAILED ABOVE.</p> <p>1.2 ALTERNATIVE ROUTE NO.2 FROM APPROVED TAXI RANK IN NONGOMA, PROCEED TO N2 TOLL ROAD, EXITING LEFT INTO N3. PROCEED ALONG N3, EXIT TO M13. DROP-OFF AT ENGEN GARAGE, CROSS OVER TO WARWICK AVENUE, INTO ALICE ROAD (DROP WILL BE MADE AT GREY STREET), PROCEED TO AN APPROVED RANK AT OSBORNE STREET AND RETURN ALONG ROUTE NUMBER 1 ABOVE.</p>
6.1.1.4	<p>ROUTE 2. FROM NONGOMA TO NEWCASTLE FROM NONGOMA TAXI RANK, TURN LEFT INTO R618, PROCEED ALONG R618 TO NGOME (DROP ONLY), AND TURN LEFT INTO R69, AND CROSS OVER TO R33 ALONG VRYHEID. PROCEED ALONG R33 AND BLOOD RIVIER T-JUNCTION TURN RIGHT INTO R34 PROCEED ALONG R34 TO UTRECHT (DROP CAN BE MADE ONLY). PROCEED ALONG R34 AND PASS OSIZWENI AND MADADENI (NO DROP ONLY) AND PROCEED TO NEWCASTLE, INTO NEWCASTLE TAXI RANK. OFF LOAD, LOAD AND RETURN ALONG THE FORWARD ROUTE IN REVERSE.</p>
6.1.1.5	<p>ROUTE 3. FROM NONGOMA TO VRYHEID FROM NONGOMA TAXI RANK, TURN LEFT INTO R618, PROCEED ALONG R618 TO NGOME (DROP CAN BE MADE ONLY), PROCEED ALONG R618 AND TURN LEFT INTO R69, PROCEED ALONG TO VRYHEID TAXI RANK. OFFLOAD, LOAD AND RETURN ALONG FORWARD ROUTE IN REVERSE.</p>



GAZETTE

REGION: ALL

GAZETTE PRINT DATE : 28 April 2015

GAZETTE EXPIRY DATE:

6.1.1.6	<p>ROUTE 4 FROM NONGOMA TO PONGOLA FROM NONGOMA TAXI RANK, TURN RIGHT INTO R66, PROCEED ALONG R66 AND PASS MAHLANGASI (DROP CAN BE MADE), AND PROCEED TO MAGUDU ALONG R66, AT THE T JUNCTION TURN LEFT ALONG N2 ROAD, ENTERING TOWN, AND TURN RIGHT TO THE APPROVED TAXI RANK IN PONGOLA. OFF-LOAD, LOAD AND RETURN ALONG FORWARD ROUTE IN REVERSE.</p>
6.1.1.7	<p>ROUTE 5. FROM NONGOMA TO MKHUZE FROM NONGOMA TAXI RANK, TURN LEFT TO MAIN ROAD AND PROCEED TO THE JUNCTION AND TAKE RIGHT ALONG R618 AT SIPHAMBANWENI, TURN LEFT ALONG P234, AND PASS EKUTHOKOZENI (PICK-UPS IS MADE SUBJECT TO CONDITION 5 BELOW), PROCEED ALONG P234 (BHANGANOMONA PICK-UPS IS MADE SUBJECT TO CONDITION 5 BELOW) TO N2 AND CROSS OVER TO N2 TO MKHUZE MAIN ROAD AND TURN LEFT TO APPROVED TAXI RANK AT MKHUZE. OFFLOAD AND LOAD RETURN ALONG THE FORWARD ROUTE IN REVERSE.</p>
6.1.1.8	<p>ROUTE 8. FROM NONGOMA TO MFOLOZI FROM APPROVED TAXI RANK IN NONGOMA, TURN RIGHT INTO R66, PROCEED ALONG R66 AND PASS HOLINYOKA (DROPPING ONLY), TURN LEFT TO L428 TO EZIMPISINI AREA (DROPPING ONLY) AND RETURN TO R66, PROCEEDING ALONG R66 TO DENGE AREA (DROP ONLY), TURN RIGHT INTO D1819 TO KWA-MINYA AREA, INTO R618, TURN RIGHT TO NONGOMA TOWN 2 INTO R66 AND PROCEED TO KWA-GOMONDO AREA, TURN LEFT ALONG D1818 AND PROCEED TO KWAMPUNZA AREA AND RETURN TO R66. PROCEED ALONG R66 TO ESIGANGENI AREA AND TURN RIGHT INTO D1821 TO PHANGODE AND RETURN TO R66. PROCEED ALONG R66 TO MFEMFENI AREA, TURN LEFT INTO P703 TO MATHENI AREA AND UKHUKHO AND RETURN TO R66. PROCEED ALONG R66 TO KWA-MUSI AREA AND TO MFOLOZI APPROVED TAXI RANK AND RETURN ALONG THE FORWARD ROUTE IN REVERSE.</p>



GAZETTE

REGION: ALL

GAZETTE PRINT DATE :

GAZETTE EXPIRY DATE:

1) APP0038501	GAZETTE NUMBER: LGKZNG142-2015-FEB
2) SM MAZIBUKO ID NO. 6210215482083	
3) 42 CORA ROAD NORTHDAL, PIETERMARITZBURG KWAZULU-NATAL KWA-ZULU NATAL 3201	
4) APPLICANT TYPE : INCREASE CARRYING CAPACITY	
5) 1 x 22 (SEATED) 0 (STANDING)	
6.1.1.1	<p>ROUTE 1:OAK PARK FROM (ORIGIN):OAK PARK TERMINUS-TOWN BUSH/IRELAND (KPR0083). TO (DESTINATION):FREEDOM SQUARE TAXI TERMINUS NO.1-OFF LONGMARKET (KPC0007).</p> <p>FORWARD ROUTE:IRELAND, L.KENNETH, R.MATHEW BARON, R.IRELAND, L.TOWN BUSH, L.MCCARTHY (CASCADES SHOPPING CENTER), RETURN MCCARTHY, L.TOWN BUSH, BECOMES CHATTERTON, L.VICTORIA, R.RETIEF, R.PIETERMARITZ, L.BOSHOF, R.CHURCH, L.OLD MARKET.</p> <p>RETURN ROUTE:LONGMARKET, L.BOSHOF, BECOMES CHATTERTON, BECOMES TOWN BUSH, R.MCCARTHY (CASCADES SHOPPING CENTER), RETURN MCCARTHY, R.TOWN BUSH.</p>



GAZETTE

REGION: ALL

GAZETTE PRINT DATE :

GAZETTE EXPIRY DATE:

- | | |
|--|------------------------------------|
| 1) APP0038503 | GAZETTE NUMBER: LGKZNG142-2015-FEB |
| 2) SM MAZIBUKO ID NO. 6210215482083 | |
| 3) 42 CORA ROAD
NORTHDAL, PIETERMARITZBURG
KWAZULU-NATAL
KWA-ZULU NATAL
3201 | |
| 4) APPLICANT TYPE : INCREASE CARRYING CAPACITY | |
| 5) 1 x 22 (SEATED) 0 (STANDING) | |

- | | |
|---------|---|
| 6.1.1.1 | <p>ROUTE 1:OAK PARK
FROM (ORIGIN):OAK PARK TERMINUS-TOWN BUSH/IRELAND (KPR0083).
TO (DESTINATION):FREEDOM SQUARE TAXI TERMINUS NO.1-OFF LONGMARKET (KPC0007).</p> <p>FORWARD ROUTE:IRELAND, L.KENNETH, R.MATHEW BARON, R.IRELAND, L.TOWN BUSH, L.MCCARTHY (CASCADES SHOPPING CENTER), RETURN MCCARTHY, L.TOWN BUSH, BECOMES CHATTERTON, L.VICTORIA, R.RETIEF, R.PIETERMARITZ, L.BOSHOF, R.CHURCH, L.OLD MARKET.</p> <p>RETURN ROUTE:LONGMARKET, L.BOSHOF, BECOMES CHATTERTON, BECOMES TOWN BUSH, R.MCCARTHY (CASCADES SHOPPING CENTER), RETURN MCCARTHY, R.TOWN BUSH.</p> |
|---------|---|



GAZETTE

REGION: ALL

GAZETTE PRINT DATE :

GAZETTE EXPIRY DATE:

1) APP0038513	GAZETTE NUMBER: LGKZNG143-2015-FEB
2) XHAKAZA BJ ID NO. 5312145331082	
3) PO BOX 1851 NONGOMA 3950	
4) APPLICANT TYPE : NEW OPERATING LICENCE	
5) IS STILL TO BE ACQUIRED	
6.1.1.1	<p>ROUTE 3. FROM NONGOMA TO VRYHEID FROM NONGOMA TAXI RANK, TURN LEFT INTO R618, PROCEED ALONG R618 TO NGOME (DROP CAN BE MADE ONLY), PROCEED ALONG R618 AND TURN LEFT INTO R69, PROCEED ALONG TO VRYHEID TAXI RANK. OFFLOAD, LOAD AND RETURN ALONG FORWARD ROUTE IN REVERSE.</p>
6.1.1.2	<p>ROUTE 6. FROM NONGOMA TO EMPANGENI FROM NONGOMA TAXI RANK TURN LEFT TO THE MAIN ROAD AT THE JUNCTION TURN RIGHT ALONG R618, AND PASS ALONG BUXEDEN AND HLABISA (NO PICK AND DROP MADE), PROCEED TO MATUBATUBA, AT THE N2 JUNCTION, TURN RIGHT INTO N2 AND PROCEED TO RICHARDS BAY (DROP IS MADE, NO PICKUPS). PROCEED ALONG R34 TO EMPANGENI AND DROP OFF ONLY PASSENGERS AT 'B' RANK AND PROCEED TO 'A' RANK. OFF-LOAD, LOAD AND RETURN ALONG THE FORWARD ROUTE IN REVERSE.</p> <p>6.1.ALTERNATIVE ROUTE FROM NONGOMA TAXI RANK, TURN RIGHT ALONG R66 AND PASS ULUNDI (NO PICK OR DROP) AND PROCEED TO MELMOTH ALONG R66 AND DROP WILL BE MADE ONLY. PROCEED ALONG R34 TO NDUNDULU (DROP ONLY), AND PROCEED ALONG R34 TO EMPANGENI. OFFLOAD AND LOAD AT EMPANGENI 'A' RANK AND RETURN ALONG THE FORWARD ROUTE IN REVERSE.</p>
6.1.1.3	<p>ROUTE 10. FROM NONGOMA TO BUXEDEN FROM APPROVED TAXI RANK IN NONGOMA, INTO R618, AT ESIPHAMBANWENI TURN RIGHT INTO D1801 TO ESIKHOKHWANENI, TURN RIGHT INTO R618. AT ODUSHWINI AREA TURN RIGHT INTO D1856 TO ESIDINSINI AND PASS NJAMPELA AREA INTO D1810, TURN RIGHT INTO R66 INTO NONGOMA MAIN ROAD.</p> <p>10.1 ALTERNATIVE ROUTE FROM APPROVED TAXI RANK IN NONGOMA UP TO R618 PROCEED TO DUSHWINI, TURN LEFT INTO D1857 TO DONGOTHULI AREA, AND RETURN BACK TO R618 AND PROCEED TO ESINKONKONKO AREA, TURN LEFT INTO D2032 TO MTHWADLANA AREA AND RETURN BACK INTO R618 TO BUXEDEN TAXI RANK. OFFLOAD, LOAD AND RETURN ALONG THE FORWARD ROUTE IN REVERSE.</p>



GAZETTE

REGION: ALL

GAZETTE PRINT DATE :

GAZETTE EXPIRY DATE:

6.1.1.4 ROUTE 00

CONDITIONS/RESTRICTIONS

1. PASSENGERS MAY BE PICKED UP AND/OR SET DOWN ONLY AT DESIGNATED TAXI RANK OR TAXI STOP, WHICH SHALL EXCLUDE BUS STOPS.
2. ON THE INBOUND TRIP TO DURBAN, VOSLOORUS, NEWCASTLE, LADYSMITH, EMPANGENI, MANDINI AND ULUNDI, NO PASSENGERS MAY BE PICKED UP ENROUTE FROM LEAVING THE MAGISTERIAL OF NONGOMA UNTIL REACHING THE DESTINATION RANK.
3. ON THE RETURN TRIP TO NONGOMA, NO PASSENGERS MAY BE SET DOWN UNTIL REACHING THE MAGISTERIAL DISTRICT OF NONGOMA.
4. ENTRY OR RANKING ON PRIVATE PROPERTY IS NOT PERMITTED WITHOUT PERMISSION OF THE LANDLORD, A COPY OF WHICH MUST BE SUPPLIED TO THE BOARD BEFORE ISSUE OPERATING LICENSE.
5. WITHOUT HAVING ENTERED INTO AN AGREEMENT WITH OTHER OPERATORS ON A COMMON ROUTE, AS CONTEMPLATED BY SECTION 88 (2) (B) OF ACT 22 OF 2000, THE PICKING UP OR SETTING DOWN OF PASSENGERS ON SUCH ROUTE IS NOT PERMITTED. A COPY OF SUCH AGREEMENT MUST BE SUPPLIED TO THE BOARD.
6. AT RANKS, WHETHER ON -STREET OR OFF-STREET, ONLY THE TAXIS THAT CAN BE ACCOMMODATED IN THE DEMARCATED AREA MAY OCCUPY THE RANK, EXCESS VEHICLES MUST HOLD ELSEWHERE AT DESIGNATED HOLDING AREAS.
7. RANK PERMITS OR LETTERS OF AUTHORITY MUST BE PRODUCED IN RESPECT OF ALL RANKS IN MUNICIPAL ARREARS, IN PARTICULAR MAJOR TOWNS AND CITIES.
8. THE ALLOCATION OF ANY ROUTE OR PORTION OF A ROUTE IS SUBJECT TO THE CONDITION THAT IT HAS BEEN APPROVED AND ALLOCATED IN GOOD FAITH AND THAT SUCH ROUTE WILL BE INVALID SHOULD IT TRANSPIRE THAT THE ROUTE OR PORTION THEREOF WILL, OR HAS CAUSED CONFLICT DUE TO IT HAVING BEEN APPROVED BASED ON INCORRECT OR FALSE INFORMATION SUPPLIED TO THE BOARD OR AS A RESULT OF AN ERROR. IN SUCH INSTANCE THE OPERATING LICENCE MUST BE RETURNED TO THE BOARD FOR CORRECTION.
9. THE VEHICLE MUST BE COVERED BY MOTOR VEHICLE INSURANCE AS WELL AS PERSONAL LIABILITY INSURANCE.



GAZETTE

REGION: ALL

GAZETTE PRINT DATE :

GAZETTE EXPIRY DATE:

1) APP0038493	GAZETTE NUMBER: LGKZNG143-2015-FEB
2) DL HLABISA ID NO. 6108105812080	
3) P O BOX 81179 EMPANGENI 3882	
4) APPLICANT TYPE : NORMAL TRANSFER	
5) 1 x 15 (SEATED) STANDING CAPACITY IS STILL TO BE ACQUIRED	
6.1.1.1	<p>FROM D1558 AT NDABAYAKHE FROM D1558 AT NDABAYAKHE INTO R102 AND PROCEED WITH R102 TO NINIAS OFF-LOAD AND PICK-UP AND PROCEED STRAIGHT TO THE TRAFFIC CIRCLE INTO TANNER ROAD TURN RIGHT TO B -RANK AXI RANK OFF-LOAD AND PROCEED,TURN RIGHT TO JOIN TO TANNER ROAD INTO THE OLD MAIN ROAD TOWARDS EMPANGENI TURN RIGHT INTO MAXWELL STREET OFF-LOAD AND PICK -UP AND RETURN WITH THE SAME ROUTES.</p>
6.1.1.2	<p>FROM INIWE TAXI RANK FROM INIWE TAXI RANK TO R102 AND PROCEED VIA TELIXTON OFF-LOAD AND PICK UP AND RETURN TO R102,PROCEED STRAIGHT TO TRAFFIC CIRCLE PROCEED TO TANNER ROAD AND VIA B-RANK AND TURN LEFT AND JOIN TANNER ROAD,UNTIL REACH OLD MAIN ROAD TOWARDS EMPANGENI,TURN RIGHT INTO MAXWELL STREET OFF-LOAD AND PICK-UP AND RETURN BACK WITH THE SAME ROUTES.</p>



GAZETTE

REGION: ALL

GAZETTE PRINT DATE :

GAZETTE EXPIRY DATE:

6.1.1.3 CONDITIONS/RESTRICTIONS

1. PASSENGERS MAY BE PICKED UP AND/OR SET DOWN ONLY AT DESIGNATED TAXI RANK OR TAXI STOP, WHICH SHALL EXCLUDE BUS STOPS.

2. ENTRY OR RANKING ON PRIVATE PROPERTY IS NOT PERMITTED WITHOUT PERMISSION OF THE LANDLORD, A COPY OF WHICH MUST BE SUPPLIED TO THE BOARD BEFORE ISSUE OPERATING LICENSE.

3. WITHOUT HAVING ENTERED INTO AN AGREEMENT WITH OTHER OPERATORS ON A COMMON ROUTE, AS CONTEMPLATED BY SECTION 88 (2) (B) OF ACT 22 OF 2000, THE PICKING UP OR SETTING DOWN OF PASSENGERS ON SUCH ROUTE IS NOT PERMITTED. A COPY OF SUCH AGREEMENT MUST BE SUPPLIED TO THE BOARD.

4. AT RANKS, WHETHER ON -STREET OR OFF-STREET, ONLY THE TAXIS THAT CAN BE ACCOMMODATED IN THE DEMARCATED AREA MAY OCCUPY THE RANK, EXCESS VEHICLES MUST HOLD ELSEWHERE AT DESIGNATED HOLDING AREAS.

5. RANK PERMITS OR LETTERS OF AUTHORITY MUST BE PRODUCED IN RESPECT OF ALL RANKS IN MUNICIPAL ARREARS, IN PARTICULAR MAJOR TOWNS AND CITIES.

6. THE ALLOCATION OF ANY ROUTE OR PORTION OF A ROUTE IS SUBJECT TO THE CONDITION THAT IT HAS BEEN APPROVED AND ALLOCATED IN GOOD FAITH AND THAT SUCH ROUTE WILL BE INVALID SHOULD IT TRANSPIRE THAT THE ROUTE OR PORTION THEREOF WILL, OR HAS CAUSED CONFLICT DUE TO IT HAVING BEEN APPROVED BASED ON INCORRECT OR FALSE INFORMATION SUPPLIED TO THE BOARD OR AS A RESULT OF AN ERROR. IN SUCH INSTANCE THE OPERATING LICENSE MUST BE RETURNED TO THE BOARD FOR CORRECTION.

7. THE VEHICLE MUST BE COVERED BY MOTOR VEHICLE INSURANCE AS WELL AS PERSONAL LIABILITY INSURANCE.



legiti-mate

GAZETTE

REGION: ALL

GAZETTE PRINT DATE :

GAZETTE EXPIRY DATE:

1) APP0038519	GAZETTE NUMBER: LGKZNG143-2015-FEB
2) JP DLAMINI ID NO. 4306220254087	
3) 27 CHESTER ROAD MALVERN 4093	
4) APPLICANT TYPE : DECEASED TRANSFER	
5) 1 x 15 (SEATED) STANDING CAPACITY IS STILL TO BE ACQUIRED	
6.1.1.1	<p>5. DURBAN TO BERGVILLE:</p> <p>FROM UNIVERSITY PARK , LEFT WARWICK AVENUE JOIN N3, PASS ULTRA CITY, TURN LEFT R74 PAS WINTERTON STRAIGHT TO BERGVILLE, WEST STREET AND BERGVILLE TAXI RANK.</p>
6.1.1.2	<p>1. DURBAN TO NKANDLA</p> <p>INBOUND FROM UNIVERSITY PARK TAXI RANK NO. 233 IN DURBAN, TURN RIGHT TO WILLS ROAD, TURN LEFT TO WARWICK AVENUE, TURN LEFT TO CANNONGATE ROAD, RIGHT N3, RIGHT TO N2 STANGER, OFF RAMP TO DOKODWENI ON R66, TURN LEFT TO MELMOTH ON R34, TURN TO R68 AND PROCEED STRAIGHT TO NKANDLA ON R226, TURN LEFT TO P50/3 TO NKANDLA TAXI RANK</p> <p>OUTBOUND RETURN TO DURBAN, PASS MELMOTH, ESHOWE, PROCEED ON R66 TOWARDS DOKODWENI, TURN RIGHT TO R102, PASS MANDENI, STANGER, DROPPING OFF PASSENGERS, BACK TO R66, TURN RIGHT TO N2, TURN LEFT P445, RIGHT TO M4, PASS BALLITO TOWARDS DURBAN NORTH, GO THROUGH M4 TO STANGER STREET INTO PRINCE ALFRED STREET, TURN RIGHT TO ORDINANCE ROAD, PROCEED TO LEOPOLD STREET, LEFT TO MARKET ROAD, RIGHT INTO A SERVICE ROAD BEHIND ENGLISH MARKET, RIGHT AGAIN INTO SERVICE ROAD, INTO UNIVERSITY AVENUE, TURN RIGHT INTO UNIVERSITY PARK TAXI RANK IN DURBAN</p>
6.1.1.3	<p>2. DURBAN TO NQUTHU</p> <p>INBOUND FROM UNIVERSITY PARK TAXI RANK NO. 233 IN DURBAN, TURN RIGHT TO WILLS ROAD, TURN LEFT TO WARWICK AVENUE, TURN LEFT TO CANNONGATE ROAD, RIGHT N3, RIGHT TO N2 STANGER, OFF RAMP TO DOKODWENI ON R66, TURN LEFT TO MELMOTH ON R34, TURN LEFT TO R68 TO BABANANGO, PROCEED TO NQUTU, OFFLOAD AT NQUTU TAXI RANK AND RETURN TO</p> <p>OUTBOUND RETURN TO DURBAN, PASS MELMOTH AND ESHOWE, DROPPING OFF PASSENGERS, PROCEED ON R66 TOWARDS DOKODWENI, TURN RIGHT TO R102, PASS MANDENI, STANGER, MAY DROP OFF PASSENGERS, BACK TO R66, TURN RIGHT TO N2, PROCEED AND TURN LEFT P445, RIGHT M4, PASS BALLITO TOWARDS DURBAN NORTH, GO THROUGH M4 TO STANGER STREET INTO PRINCE ALFRED STREET, TURN RIGHT TO ORDINANCE ROAD, PROCEED TO LEOPOLD STREET, TURN LEFT TO MARKET ROAD, RIGHT INTO A SERVICE ROAD, BEHIND ENGLISH MARKET, RIGHT AGAIN INTO A SERVICE ROAD INTO UNIVERSITY AVENUE, TURN RIGHT INTO UNIVERSITY PARK TAXI RANK IN DURBAN</p>



GAZETTE

REGION: ALL

GAZETTE PRINT DATE :

GAZETTE EXPIRY DATE

6.1.1.4 3. DURBAN TO ESTCOURT

INBOUND

FROM UNIVERSITY PARK TAXI RANK NO. 233 IN DURBAN, TURN RIGHT TO WILLS ROAD, TURN LEFT TO WARWICK AVENUE, TURN LEFT TO CANNONGATE ROAD, PROCEED TO N3, TOWARDS PIETERMARITZBURG, PASS MOOI RIVER TOLL PLAZA, PROCEED TO ESTCOURT ON N3, TURN LEFT ON ESTCOURT OFF RAMP SOUTH BOUND NO. 168, TURN RIGHT PASS MIDWAY RTI ON R103 TO LORNE STREET, HARDING STREET, TURN LEFT TO ALEXANDER STREET IN ESTCOURT, TURN LEFT TO ESTCOURT TAXI RANK AND RETURN TO DURBAN

ALTERNATIVE

AT MOOI-RIVER TURN LEFT TO MOOI-RIVER OFF RAMP THROUGH OFF RAMP TOLLGATE, TURN LEFT AND TURN RIGHT TOWARDS MOOI RIVER R103, PASS ENGEN GARAGE, OFFLOAD PASSENGERS AT MOOI-RIVER, PROCEED ON OLD MAIN ROAD TO ESTCOURT, PASS WILLOWGRANGE, PASS AIRODROME, TURN RIGHT ON R103 TO ESTCOURT, LORNE STREET, HARDING STREET, TURN LEFT TO ALEXANDER STREET, TURN LEFT TO ESTCOURT TAXI RANK AND RETURN TO DURBAN

OUTBOUND

FROM ESTCOURT TAXI RANK, TURN RIGHT TO ALEXANDER STREET, TURN RIGHT INTO HARDING STREET, TURN LEFT INTO ALBERT STREET, TURN LEFT INTO LORNE STREET, PROCEED ON R103, TURN LEFT AT MIDWAY ON N3, TOWARDS DURBAN, PASS HOWICK, DROPPING CAN BE DONE, LEFT TO M31, OLD MAIN ROAD, PROCEED TO PINETOWN ANF OFFLOAD PASSENGERS, PROCEED ON



GAZETTE

REGION: ALL

GAZETTE PRINT DATE :

GAZETTE EXPIRY DATE

1) APP0038069	GAZETTE NUMBER: LGKZNG143-2015-FEB
2) GL MZELEMU ID NO. 4304150250084	
3) P O BOX 2059 MARGATE 4275	
4) APPLICANT TYPE : DECEASED TRANSFER	
5) 1 x 15 (SEATED) STANDING CAPACITY IS STILL TO BE ACQUIRED	
6.1.1.1	<p>1.PORT EDWARD / MARGATE ROUTE</p> <p>MARGATE TAXI RANK TURN LEFT TO MARINE DRIVE,PICK UP AT VILLA DEL SOL,TURN RIGHT ALFORD AVENUE 61 - TURN LEFT R61 TOLL ROAD,PROCEED WITH TOLL THROUGH SOUTHBROOM,PICK UP AND DROP OFF SOUTHBROOM,PROCEED ALONG R620 TOWARDS PORT EDWARD,PICK UP AND DROPOFF AT SAN LAMEER,PROCEED ON THE R620 TOWARDS TRAFALGAR,PICK AND DROP OFF AT TRAFALGAR PROCEED ON THE R620 TOWARDS MUNSTER,PICK UP AND DROP OFF AT MUNSTER,PROCEED ON THE R620 PICK UP AND DROP OFF AT IZINGOLWENI TURN OFF,PROCEED R620 TOWARDS PORT EDWARDS SAME ROUTE BACK TO MARGATE.</p> <p>DECISION: APPROVED SUBJECT TO ROUTE BEING REDESCRIBED TO COMMENCE AT PORT EDWARD AND END MARGATE.</p>
6.1.1.2	<p>2 PORT EDWARD /IZINGOLWENI/BRAEMER/MARGATE ROUTE</p> <p>STARTING POINT - BRAEMAR ROAD,IZINGOLWENI,PORT EDWARD,TURN LEFT INTO BRAEMAR ROAD,PROCEED ALONG BRAEMAR ROAD TOWARDS IZINGOLWENI,TURN RIGHT - GRAVEL ROAD BRAEMAR/ NZIMANDE ROAD, ENKONENI STORE-DROP OFF AND PICK UP,PROCEED ALONG GRAVEL ROAD- ENKOMENI TOWARDS NZIMANDE,PROCEED ALONG PASS ENTABENI SCHOOL,PROCEED SOMBISI STORE,TURN LEFT D861 TO WOZA PROCEED TO BAMBULA TAXI RANK TONGAAT ROAD TOWARDS PORT EDWARD PROCEED PASS TONGASI SCHOOL,TONGASI TAXI RANK,BALUNA ROADTURN RIGHT TOWARDS PORT EDWARD TAXI RANK SAME ROUTE BACK.</p>
6.1.1.3	<p>3 PORT EDWARD TO WOZA /NZIMAKWE ROUTE</p> <p>PORT EDWARD TAXI RANK TURN RIGHT INTO MAIN ROAD ROBOTS PROCEED R61 TOLL TOWARDS MARGATE,PROCEED R61 PAS PALM BEACH,TURN LEFT TOWARDS IZINGOLWENI,NZIMAKWE ROAD - TARR ROAD PROCEED TO THE OLD MUNSTER ROAD - MUNSTER SHOPPING CENTRE,TURN RIGHT INTO IZINGOLWENI GRAVEL ROAD PASS JERICO STORE,PICK UP AND DROP OFF AT GATE STORE,TONGASI ROAD D1097,TURN RIGHT D0861 - WOZA ROAD PROCEED STRAIGHT ALONG WOZA ROAD,TURN LEFT TO PORT EDWARD TAXI RANK.</p> <p>DECISION: APPROVED</p>
6.1.1.4	<p>4 PORT EDWARD / XOLO / GCILIMA ROUTE</p> <p>PORT EDWARD TAXI RANK TOWARDS XOLO ROUTE TRIBAL AREA,PORT EDWARD / IZINGOLWENI TARR ROAD, TURN RIGHT PENDUKA TOWARDS GCILIMA AND TOWARDS MARGATE TAXI RANK PROCEED WITH GRAVEL ROAD -PENDUKA MANZAMHLOPHE GRAVEL ROAD PROCEED PASS JABULANI STORE D1095 GRAVEL XOLO SERVICE GRAVEL ROAD PROCEED ALONG TOWARDS GDILIMA,KWAMKHIZE STORE - DROP OFF OFF AND PICK UP TURN LEFT TO D1092 NKONENI,TURN AROUND AT NKONENI / TUTUKA TAXI RANK,TURN RIGHT - OKHUSHWINI GRAVEL ROAD - THOKOTHE ROAD - SERVICE ROAD, DELIHLAZO TAXI RANK,TURN AROUND SAME ROUTE BACK.</p> <p>DECISION: APPROVED</p>



GAZETTE

REGION: ALL

GAZETTE PRINT DATE :

GAZETTE EXPIRY DATE:

6.1.1.5	<p>5.GCILIMA ROUTE TO MARGATE GCILIMA TAXI RANK,GCILIMA ROAD,MARGATE, SERVICE - TURN LEFT NKAMPINI - MBAMBI HIGH SCHOOL PICK UP AND DROP OFF,MQADI STOPPING ZONE,TURN RIGHT D203 - BHODISA, STOP AT MHLABULUNGILE SCHOOL, THANDOKUHLE / SHAKA STORE DROP OFF AND PICK UP PROCEED ALONG D203, TURN LEFT R61 TOWARDS MARGATE,TURN LEFT AT RAMSGATE TURN OFF,TURN RIGHT AT ALFORD AVENUE,TURN LEFT IN MARINE DRIVE,TURN RIGHT INTO EMOYENI TAXI RANK,RETURN OPPOSITE ROUTE BACK.</p> <p>DECISION: APPROVED</p>
6.1.1.6	<p>6. GCILIMA ROUTE TO MARGATE TAXI RANK FROM MARGATE TAXI RANK TURN LEFT IN R61 MARINE DRIVE PROCEED ON THE R61 TOWARDS RAMSGATE,USE OLD RAMSGATE ROAD - ROAD AT SOUTHBROOM, TURN RIGHT INTO BUSHY VALE NO.1 PROCEED ON GRAVEL ROAD COME OUT ATBUSHY VALE NO. 3 D337 - MARINA BEACH, PICK UP AT GCILIMA PHATHWA HIGH SCHOOL,TURN ON THE R102MARINA BEACH, PICK AND DROP OFF ZONE AT SOUTHBROOM,TURN LEFT ON THE R102 TO RAMSGATE, TAKE RAMSGATE TURN OFF ON TOLL ROAD,TURN RIGHT AT ALFORD AVENUE, TURN LEFT IN R61 MARINE DRIVE TURN RIGHT INTO EMOYENI TAXI RANK.</p> <p>DECISION: APPROVED SUBJECT TO ROUTE BEING REDESCRIBED TO COMMENCE AT GCILIMA EN AT MARGATE.</p>
6.1.1.7	<p>7.MVUSHINI ROUTE - MARGATE TURN LEFT INTO MARINE DRIVE, PROCEED STRAIGHT INTO MARINE DRIVE ,TURN RIGHT INTO FASCADALE ROAD TURN RIGHT INTO GRAVEL ROAD - OATSLANDS - TOWARDS GAMALAKHE,TURN RIGHT INTO D1097,TURN LEFT INTO D1091 AT BUNGANI STORE PROCEED STRAIGHT INTO GRAVEL ROAD,PICK UP AND DROP OFF AT THE STAR POINTS RANK,MVUTSHINI STOP - OFF AND PICK UP, WILTON ROAD - PROCEED LEFT STOP AT MBHELE STOP - PICK UP AND DROP OFF POINTS,TURN RIGHT MANKUTSHANE ROAD GRAVEL,TURN AROUND AT MANKUTSHANE RANK SAME ROUTE BACK TO MARGATE.</p> <p>DECISION: APPROVED SUBJECT TO ROUTE BEING REDESCRIBED TO COMMENCE AT MVUSHINI AND END AT MARGATE.</p>
6.1.1.8	<p>8. LAMONT ROUTE - MARGATE FROM MANKUTSHANE RANK,TURN RIGHT GRAVEL ROAD D1091, STOP MONDE HIGH SCHOOL PROCEED ALONG D1091 GRAVEL ROAD, DLAMINI STOP PICK AND DROP OFF,MTHOMBOTHI SCHOOL STOPPING ZONE PROCEED ALONG TO LUDIMOLA CLINIC - PICK AND DROP OFF ZONE,LAMONG BIG STOP - STOP OFF AND PICK UP - DIP TANK,TURN OFF TO SERVICE ROAD NQMWEMABALA,TURN RIGHT TOWARDS SUNDUZA ROAD PROCEED STRAIGHT WITH DINGSTONE GRAVEL ROAD,TURN AROUND AT SUNDUZA TAXI RANK USE THE SAME ROUTE BACK TO MARGATE TAXI RANK AND RETURN.</p> <p>DECISION: APPROVED</p>

**GAZETTE**

REGION: ALL

GAZETTE PRINT DATE

GAZETTE EXPIRY DATE

6.1.1.9 9. PORT EDWARD - PORT SHEPSTONE ROUTE

TURN RIGHT IN MARINE DRIVE - R61, PROCEED WITH MARINE DRIVE TOWARDS SHELLEY BEACH, MANABA PICK UP ON MARINE DRIVE - GOLDEN MOON, DROP OFF IN MARINE DRIVE - UVONGO BUS STOP UVONGO - MARINE DRIVE PICK UP AND DROP OFF AT ST. MICHAEL-ON-SEA PROCEED MARINE DRIVE R61 TOWARDS SHELLEY BEACH, STOP AT ABRIE SPIES MARINE DRIVE AT PICK UP AND DROP OFF ZONE PROCEED WITH MARINE DRIVE, STOP AND PICK UP IN MARINE DRIVE (OLD DRIVE-IN), PROCEED WITH MARINE DRIVE-PICK UP AND DROP OFF AT OLD MCDONALDS FARM, STOP AND DROP OFF AT PORT SHEPSTONE TECHNICAL PROCEED WITH THE R61 - TURN RIGHT AT QUARRY ROAD INTERSECTION, TURN LEFT IN BAZELY ROAD, TURN LEFT IN CONNER STREET, TURN RIGHT IN MCARTHUR STREET, TURN RIGHT IN DENNIS SHEPSTONE, TURN LEFT IN RYDER STREET ACROSS NELSON MANDELA DRIVE INTO PORT SHEPSTONE TAXI RANK SAME ROUTE BACK.

DECISION: APPROVED AS AMENDED AS PER REDESCRIPTION OF ROUTE 1 PROCEEDING WITH ROUTE 9 TO PORT SHEPSTONE



GAZETTE

REGION: ALL

GAZETTE PRINT DATE :

GAZETTE EXPIRY DATE

<p>1) APP0038074</p> <p>2) B GAZU ID NO. 3809200343086</p> <p>3) P O BOX 1049 EMPANGENI 3880</p> <p>4) APPLICANT TYPE : DECEASED TRANSFER</p> <p>5) 1 x 15 (SEATED) STANDING CAPACITY IS STILL TO BE ACQUIRED</p>	<p>GAZETTE NUMBER: LGKZNG143-2015-FEB</p>
<p>6.1.1.1</p>	<p>FROM MATSHANA RANK START AT MATSHANA BOTTLE STORE, D1519, D880, R34, MAIN ROAD, MAIN RANK DROP OF MAIN ROAD, JWAYELANI - DROP, MAXWELL STREET, POWER SPAR – DROP, MAXWELL STREET, SHOPRITE – DROP, MAXWELL STREET, STANDARD BANK – DROP, KHULA STREET, UNION STREET, SPAR – DROP, COMMERCIAL STREET, TURNBULL, MAIN ROAD, LOFTHEIM RANK – PICK AND DROP, BACK TO MATSHANA RANK – D880 – PICK UP AND DROP OFF, D1591 – PICK AND DROP. (RESTRICTED FROM PICKING UP ON FORWARD LEG AT NGWELEZANE , RESTRICTED FROM SETTING DOWN ON RETURN LEG AT NGWELZANE.)</p> <p>MATSHANA RANK – D1591, D880, EMANGWENI HIGHWAY, NGWELEZANA RANK – DROP, NGWELEZANA ROAD, R34, MHLATUZE VILLAGE – DROP, NGWELZANE ROAD, VW – DROP, TANNER, FIRST STREET, TANNER ROAD, NGWELEZANE ROAD, METRO – PICK, NPA – PICK, R354 MHLATUZE VILLAGE – PICK, NGWELEZANE RANK – PICK, EMANGWENI HIGHWAY, D880, D1591 MATSHANA. (RESTRICTED FROM PICKING UP ON FORWARD LEGT AT NGWELAZANE, RESTRICTED FROM SETTING DOWN ON RETURN LEG AT NGWELZANE)</p>
<p>6.1.1.2</p>	<p>CONDITIONS</p> <p>1.PASSENGERS MAY BE PICKED UP AND/OR SET DOWN ONLY AT DESIGNATED TAXI RANK OR TAXI STOP, WHICH SHALL EXCLUDE BUS STOPS.</p> <p>2.ENTRY OR RANKING ON PRIVATE PROPERTY IS NOT PERMITTED WITHOUT PERMISSION OF THE LANDLORD, A COPY OF WHICH MUST BE SUPPLIED TO THE BOARD BEFORE ISSUE OPERATING LICENSE.</p> <p>3.WITHOUT HAVING ENTERED INTO AN AGREEMENT WITH OTHER OPERATORS ON A COMMON ROUTE, AS CONTEMPLATED BY SECTION 88 (2) (B) OF ACT 22 OF 2000, THE PICKING UP OR SETTING DOWN OF PASSENGERS ON SUCH ROUTE IS NOT PERMITTED. A COPY OF SUCH AGREEMENT MUST BE SUPPLIED TO THE BOARD.</p> <p>4.AT RANKS, WHETHER ON -STREET OR OFF-STREET, ONLY THE TAXIS THAT CAN BE ACCOMMODATED IN THE DEMARCATED AREA MAY OCCUPY THE RANK, EXCESS VEHICLES MUST HOLD ELSEWHERE AT DESIGNATED HOLDING AREAS.</p> <p>5.RANK PERMITS OR LETTERS OF AUTHORITY MUST BE PRODUCED IN RESPECT OF ALL RANKS IN MUNICIPAL ARREARS, IN PARTICULAR MAJOR TOWNS AND CITIES.</p> <p>6.THE ALLOCATION OF ANY ROUTE OR PORTION OF A ROUTE IS SUBJECT TO THE CONDITION THAT IT HAS BEEN APPROVED AND ALLOCATED IN GOOD FAITH AND THAT SUCH ROUTE WILL BE INVALID SHOULD IT TRANSPIRE THAT THE ROUTE OR PORTION THEREOF WILL, OR HAS CAUSED CONFLICT DUE TO IT HAVING BEEN APPROVED BASED ON INCORRECT OR FALSE INFORMATION SUPPLIED TO THE BOARD OR AS A RESULT OF AN ERROR. IN SUCH INSTANCE THE OPERATING LICENSE MUST BE RETURNED TO THE BOARD FOR CORRECTION.</p> <p>7.THE VEHICLE MUST BE COVERED BY MOTOR VEHICLE INSURANCE AS WELL AS PERSONAL LIABILITY INSURANCE.</p>

**GAZETTE**

REGION: ALL

GAZETTE PRINT DATE

GAZETTE EXPIRY DATE

1) APP0038472	GAZETTE NUMBER: LGKZNG144-2015-FEB
2) MOSES THANDOLWENKOSI NDLOVU	ID NO. 8204145574083
3) P O BOX 376 INGWAVUMA 3968	
4) APPLICANT TYPE : NORMAL TRANSFER	
5) 1 x 14 (SEATED)	STANDING CAPACITY IS STILL TO BE ACQUIRED
6.1.1.1	INGWAVUMA TAXI ASSOCIATION 1. LOCAL ROUTES 1. INGWAVUMA TO MKUZE FROM INGWAVUMA TAXI RANK TURN LEFT INTO P443 PASS BHAMBANANA TURN RIGHT INTO P522 PASS JOZII AND PASS NKONKONI TURN LEFT INTO N2, TURN LEFT INTO MKUZE PROCEED TO TAXI RANK AND RETURN BACK USING THE SAME ROUTE.
6.1.1.2	2. INGWAVUMA TO NDUMO FROM INGWAVUMA TO NDUMO TURN LEFT TO P443 PASS BHAMBATHA PASS MAKWAKWA TURN LEFT AND PASS MKHASINI TO NDUMO RETURN BACK USING THE SAME ROUTE.
6.1.1.3	3. INGWAVUMA TO NGWANASE FROM INGWAVUMA TAXI RANK TURN LEFT TO P443 PASS BHAMBATHA, SIKHEMELELE, HELANDABA, EZANGOMENI ROAD ALONG P443 TO AND PROCEED TO NGWANASE TAXI RANK RETURN BACK USING THE SAME ROUTE.
6.1.1.4	4. INGWAVUMA TO GWALWENI FROM INGWAVUMA TO GWALWENI TURN RIGHT INTO D138 PASS MTSHAKELA AND RETURN USING THE ROUTE.



legiti-mate

GAZETTE

REGION: ALL

GAZETTE PRINT DATE :

GAZETTE EXPIRY DATE:

1) APP0038473	GAZETTE NUMBER: LGKZNG144-2015-FEB
2) MN MTHETHWA ID NO. 8608225300088	
3) E 502 NTUZUMA P O KWA-MASHU 4360	
4) APPLICANT TYPE : NORMAL TRANSFER	
5) 1 x 14 (SEATED) STANDING CAPACITY IS STILL TO BE ACQUIRED	
6.1.1.1	<p>ROUTE 1 NTUZUMA TO DURBAN</p> <p>1.1 FROM ITHENDELE DRIVE TAXI RANK NEAR KWANOZAZA SHOPPING CENTRE ALONG ANY OF ROUTES (S) 1 TO 4 ABOVE INTO NTUZUMA ACCESS ROAD RIGHT INTO KWAMASHU HIGHWAY (M25) INTO NORTH COAST ROAD INTO UMGENI ROAD (PROCEED TO SOLDIER'S WAY AND TO SOLDIER'S WAY TAXI RANK OR RIGHT INTO LEOPOLD STREET STREET RIGHT INTO WARWICK AVENUE INTO CENTENARY ROAD AND PROCEED TO CENTENARY ROAD TAXI RANK) RESTRICTION (NO PICKING UP NO FORWARD LEG ALONG UMGENI ROAD AND NO SETTING DOWN ON RETURN LEG ALONG UMGENI ROAD).</p> <p>1.2 FROM ITHENDELE DRIVE TAXI RANK NEAR KWANOZAZA SHOPPING CENTRE ALONG ANY OF THE INNER CIRCLE ROUTES WITHIN NTUZUMA AS PER ROUTES 1 TO 4 ABOVE INTO KWAMASHU HIGHWAY (M25) RIGHT INTO THE N2 LEFT INTO INANDA ROAD (M21) INTO SEA COW LAKE ROAD RIGHT INTO NORTH COAST ROAD AND PROCEED TO THE END POINTS AS IN 1.1 ABOVE.</p> <p>1.3 FROM THE STATING POINT IN 1.1 ABOVE INTO KWAMASHU HIGHWAY (M25) RIGHT INTO THE N2 LEFT INTO INANDA ROAD (M21) OFF RAMP LEFT INTO UMGENI ROAD (M19) ALONG UMGENI ROAD AND PROCEED TO THE END POINTS AS IN 1.1</p> <p>1.4 FROM THE STARTING POINT IN 1.1 ABOVE INTO KWAMASHU HIGHWAY RIGHT INTO THE N2 ALONG THE N2 LEFT INTO THE N3 ALONG THE N3 INTO OLD DUTCH ROAD (LEFT INTO CENTENARY ROAD AND PROCEED TO CENTENARY ROAD TAXI RANK OR INTO ALICE STREET RIGHT INTO SOLDIER'SWAY AND PROCEED TO SOLDIER'S WAY TAXI RANK.</p> <p>1.5 FROM THE STARTING POINT IN 1.1 ABOVE INTO KWAMASHU HIGHWAY (M25) INTO NORTH COAST ROAD INTO UMGENI ROAD LEFT INTO ARGYLE ROAD RIGHT INTO BRICKHILL ROAD INTO POINT ROAD RIGHT INTO BAY TERRACE RIGHT INTO STANGER STREET LEFT INTO ORDNANCE ROAD LEFT INTO SOLDIER'S WAY RIGHT INTO QUEEN STREET RIGHT INTO FIELD STREET AND PROCEED TO SOLDIER'S WAY TAXI RANK OR INTO LEOPOLD STREET RIGHT INTO WARWICK AVENUE INTO CENTENARY ROAD AND PROCEED TO CENTENARY ROAD TAXI RANK) RESTRICTION (NO PICKING UPON FORWARD LEG ALONG UMGENI ROAD AND NO SETTING DOWN ON RETURN LEG ALONG UMGENI ROAD)</p>
6.1.1.2	<p>ROUTE 2 NTUZUMA TO PINETOWN</p> <p>2.1 FROM THE STARTING POINT ON ITHENDELE DRIVE NEAR KWANOZAZA SHOPPING CENTRE ALONG ANY OF THE INNER CIRCLE ROUTES 1 TO 4 WITHIN NTUZUMA TOWNSHIP ALONG ITHENDELE DRIVE LEFT INTO NTUZUMA ACCEDD ROAD RIGHT INTO KWAMASHU HIGHWAY (M25) TURN RIGHT INTO THE N2 ALONG THE N2 LEFT INTO INANDA ROAD (M21) OFF RAMP RIGHT INTO UMGENI ROAD (M19) INTO ST JOHNS AVENUE RIGHT INTO OLD MAIN ROAD LEFT INTO MOODIE STREET RIGHT INTO HILL STREET AND PROCEED TO THE END POINT ON HILL STREET.</p> <p>2.2 FROM THE STARTING POINT ABOVE ALONG THE ROUTES INDICATED ABOVE RIGHT INTO THE N2 ALONG THE N2 INTO THE N3 INTO THE M13 RIGHT INTO OLD MAIN ROAD RIGHT INTO MOODIE STREET RIGHT INTO HILL STREET AND PROCEED TO THE END POINT ON HILL STREET.</p> <p>2.3 FROM THE STARTING POINT ABOVE ALONG THE ROUTES INDICATED ABOVE RIGHT INTO UMGENI ROAD (M19) ALONG THE M19 RIGHT INTO OTTO VOLEK ROAD LEFT INTO SHEPSTONE ROAD LEFT INTO REGENT STREET RIGHT INTO CHELSEA AVENUE LEFT INTO CHELSEA AVENUE LEFT INTO ESCOM ROAD RIGHT INTO OLD MAIN ROAD RIGHT INTO TRAFFORD ROAD LEFT INTO HILLCLIMB ROAD LEFT INTO KYALAMI ROAD INTO CIRCUIT ROAD LEFT INTO MALCOLM ROAD LEFT INTO ALBERT ROAD LEFT INTO ALEXANDER ROAD LEFT INTO OLD MAIN ROAD RIGHT INTO MOODIE STREET RIGHT INTO HILL STREET AND PROCEED TO THE TAXI RANK ON HILL STREET.</p>



GAZETTE

REGION: ALL

GAZETTE PRINT DATE :

GAZETTE EXPIRY DATE:

6.1.1.3	<p>ROUTE 3 NTUZUMA TO VERULAM FROM THE STARTING POINT (ITHENDELE DRIVE TAXI RANK) NEAR KWANOZAZA SHOPPING CENTRE ALONG ANY OF THE INNER CIRCLE ROUTES 1 TO 4 WITHIN NTUZUMA TOWNSHIP ALONG ITHENDELE DRIVE LEFT INTO NTUZUMA ACCESS ROAD RIGHT INTO KWAMASHU HIGHWAY (M25) ALONG THE M25 LEFT INTO R102 PASS WHITE HOUSE SHOPPING CENTRE ALONG R102 RIGHT INTO WICK STREET LEFT INTO IRELAND STREET AND PROCEED TO AN APPROVED TAXI RANK ON IRELAND STREET.</p> <p>3.1 ALTERNATIVE ROUTE ALONG THE SAME ROUTE ABOVE INTO NTUZUMA ACCESS ROAD INTO INDUSTRIAL PARK ROAD LEFT INTO PHOENIX HIGHWAY LEFT INTO R102 AND PROCEED TO VERULAM AS PER THE ABOVE ROUTE. RESTRICTION: NO PICKING UP OF PASSENGERS ON PHOENIX HIGHWAY.</p>
6.1.1.4	<p>ROUTE 4 NTUZUMA TO PHOENIX (UMHLANGA) FROM THE STARTING POINT (ITHENDELE DRIVE TAXI RANK) NEAR KWANOZAZA SHOPPING CENTRE ALONG ANY OF THE INNER CIRCLE ROUTES 1 TO 4 WITHIN NTUZUMA TOWNSHIP ALONG ITHENDELE DRIVE LEFT INTO NTUZUMA ACCESS ROAD INTO INDUSTRIAL PARK ROAD LEFT INTO PHOENIX HIGHWAY RIGHT INTO INTO M41 LEFT INTO UMHLANGA ROCKS DRIVE INTO LIGHTHOUSE ROAD LEFT INTO TANAGER WAY RIGHT INTO LAGOON DRIVE RIGHT INTO LIGHT HOUSE ROAD LEFT INTO AN ON RAMP TO THE M4 RIGHT INTO ARGYLE ROAD LEFT INTO UMGENI ROAD LEFT INTO UMGENI ROAD AND PROCEED TO THE RANK (S) AS PER ANY OF THE ROUTES (1.1 TO 1.5) ALTERNATIVE ROUTE ALONG THE M25 LEFT INTO THE N2 RIGHT INTO THE M41 AND PROCEED AS PER THE ABOVE ROUTE.</p>
6.1.1.5	<p>ROUTE 5 DURBAN TO NTUZUMA RETURN JOURNEY (S) 5.1 FROM SOLDIER'S WAY TAXI RANK RIGHT INTO FIELD STREET INTO ALBERT STREET INTO UMGENI ROAD INTO NORTH COAST ROAD INTO KWAMASHU HIGHWAY (M25) LEFT INTO NTUZUMA ACCESS ROAD ALONG NTUZUMA ACCESS ROAD RIGHT INTO ITHENDELE DRIVE AND PROCEED TO NTUZUMA ALONG ANY OF THE INNER CIRCLE ROUTES WITHIN NTUZUMA. 5.2 FROM CENTENARY ROAD TAXI RANK RIGHT INTO MARKET ROAD LEFT INTO ALICE STREET LEFT INTO ALBERT STREET INTO UMGENI ROAD INTO NORTH COAST ROAD INTO KWAMASHU HIGHWAY (M25) AND PROCEED TO THE END POINT ALONG ROUTES IN 5.1 ABOVE. 5.3 (FROM SOLDIER'S WAY TAXI RANK RIGHT INTO FIELD STREET LEFT INTO LEOPOLD STREET INTO CANONGATE ROAD OR FROM CENTENARY ROAD TAXI RANK RIGHT INTO MARKET ROAD RIGHT INTO LEOPOLD STREET INTO CANONGATE ROAD) INTO THE WESTERN FREEWAY (N3) INTO THE N2 LEFT INTO KWAMASHU HIGHWAY (M25) AND PROCEED TO THE END POINT ALONG ROUTES IN 5.1 ABOVE.</p>



GAZETTE

REGION: ALL

GAZETTE PRINT DATE :

GAZETTE EXPIRY DATE

6.1.1.6	<p>ROUTE 6 INNER CIRCLE</p> <p>6. RETURN ROUTES</p> <p>6.1 KWAMASHU TO NTUZUMA</p> <p>FROM KWAMASHU MAIN TAXI RANK ON MALANDELA ROAD, INTO BHEJANE ROAD, LEFT INTO NYALA ROAD, INTO ITHENDELE DRIVE AND PROCEED TO THE INNER CIRCLE ROUTES WITHIN NTUZUMA AND TO THE RANK ON ITHENDELE DRIVE NEAR BHEKUZULU DRIVE.</p> <p>6.1.1 ALTERNATIVE ROUTE</p> <p>FROM KWAMASHU MAIN TAXI RANK ON MALANDELA ROAD, INTO BHEJANE ROAD, LEFT INTO NYALA ROAD, INTO UNDIYAZANA GROVE, INTO INGCEBO DRIVE, RIGHT INTO IBHUCU DRIVE, RIGHT INTO UMBHALANE, RIGHT INTO IHOBHE AVENUE, LEFT INTO ITHENDELE DRIVE AND PROCEED TO THE INNER CIRCLE ROUTES WITHIN NTUZUMA TAKE-OUT AND TO THE END POINT ON ITHENDELE DRIVE NEAR BHEKUZULU DROVE.</p> <p>6.2. BESTER'S TAXI RANK TO NTUZUMA</p> <p>FROM BESTER'S TAXI RANK, LEFT INTO NTUZUMA ACCESS ROAD, RIGHT INTO ITHENDELE DRIVE AND PROCEED TO ANY OF THE INNER CIRCLE ROUTE(S) 1 TO 4 ABOVE, AND TO THE END POINT ON ITHENDELE DRIVE AND BHEKUZULU DRIVE TAXI RANK.</p> <p>6.3. KWAMASHU CROSSROADS TO NTUZUMA</p> <p>FROM KWAMASHU CROSSROADS TAXI RANK, LEFT INTO MALANDELA ROAD, LEFT INTO KWAMASHU HIGHWAY (M25), LEFT INTO NTUZUMA ACCESS ROAD, RIGHT INTO ITHENDELE DRIVE AND PROCEED TO ANY OF THE INNER CIRCEL ROUTE(S) 1 TO 4 ABOVE, UNTIL THE END POINT ON ITHENDELE NEAR BHEKUZULU DRIVE TAXI RANK.</p>
---------	--



GAZETTE

REGION: ALL

GAZETTE PRINT DATE

GAZETTE EXPIRY DATE.

1) APP0038483	GAZETTE NUMBER: LGKZNG144-2015-FEB
2) MN SHEZI ID NO. 6310185546089	
3) NO 10 IMFINQO GROVE KWAMASHU TOWNSHIP 4360	
4) APPLICANT TYPE : NORMAL TRANSFER	
5) 1 x 22 (SEATED) STANDING CAPACITY IS STILL TO BE ACQUIRED	
6.1.1.1	<p>ROUTE 1</p> <p>BESTERS TO DURBAN RANK 421</p> <p>BESTERS RANK, CORNER OF NTUZUMA ACCESS ROAD AND M25, M25, R102 (NORTH COAST ROAD), CONNAUGHT BRIDGE, UMGENI ROAD, SOLDIER'S WAY TAXI RANK, ALTERNATIVELY, RIGHT INTO LEOPOLD STREET, RIGHT INTO WARWICK AVENUE AND PROCEED TURNING LEFT INTO ETNA LANE TO THE TAXI RANK ON ETNA LANE.</p> <p>RETURN</p> <p>FIRST ALTERNATIVE</p> <p>FROM ETNA LANE TAXI RANK (421), LEFT INTO WARWICK AVENUE, RIGHT INTO ALICE STREET, LEFT INTO ALBERT STREET, INTO UMGENI ROAD, INTO NORTH COAST ROAD, INTO KWAMASHU HIGHWAY (M25), RIGHT INTO NTUZUMA ACCESS ROAD AND PROCEED TO BESTERS TAXI RANK, RANK 403.</p> <p>SECOND ALTERNATIVE</p> <p>FROM ETNA LANE TAXI RANK (421), LEFT INTO WARWICK AVENUE, RIGHT INTO ALICE STREET, RIGHT INTO MARKET ROAD, RIGHT INTO LEOPOLD STREET, INTO CANONGATE ROAD, INTO THE N3, N3, SPAGHETTI JUNCTION, N2 NORTH, KWAMASHU HIGHWAY (M25), RIGHT INTO NTUZUMA ACCESS ROAD TO BESTERS TAXI RANK, RANK 403.</p> <p>THIRD ALTERNATIVE</p> <p>FROM ETNA LANE TAXI RANK, RANK 421, LEFT INTO WARWICK AVENUE, RIGHT INTO ALICE STREET, LEFT INTO ALBERT STREET, INTO UMGENI ROAD, SOLDIER'S WAY, INTO FIELD STREET, LEFT INTO LEOPOLD STREET, INTO CANNOGATE ROAD, INTO N3 AND PROCEED AS PER SECOND ALTERNATIVE.</p>
6.1.1.2	<p>ROUTE 2</p> <p>BESTERS TO DURBAN VIA SPRINGFIELD PARK, RANK 370 TO RANK 421</p> <p>FROM BESTERS TAXI RANK, (RANK NO.403), CORNER OF NTUZUMA ACCESS ROAD AND M25 (KWAMASHU HIGHWAY), ALONG THE M25, RIGHT INTO THE OFF-RAMP TO INANDA ROAD (M21), LEFT INTO INANDA ROAD, INTO SEA COW LAKE ROAD, RIGHT INTO NORTH COAST ROAD, INTO UMGENI ROAD, INTO SOLDIER'S WAY AND PROCEED TO RANK NO.370 ON SOLDIER'S WAY.</p> <p>RESTRICTION: {NO PICKING UP PASSENGERS ON UMGENI ROAD (M19) AND INANDA ROAD (M21)}.</p> <p>ALTERNATIVELY</p> <p>UMGENI ROAD, RIGHT INTO LEOPOLD STREET, RIGHT INTO WARWICK AVENUE AND PROCEED TURNING LEFT TO ETNA LANE TAXI RANK, RANK NO.421.</p>



GAZETTE

REGION: ALL

GAZETTE PRINT DATE :

GAZETTE EXPIRY DATE:

6.1.1.3 ROUTE 3

BESTERS TO RANK 421 VIA M19, UMGENI ROAD AND POINT ROAD

FROM BESTERS TAXI RANK (RANK NO.403), CORNER OF NTUZUMA ACCESS ROAD AND M25 (KWAMASHU HIGHWAY), TO THE N2, LEFT INTO INANDA ROAD OFF-RAMP, LEFT INTO UMGENI ROAD (M19), ALONG THE M19, LEFT INTO ARGYLE ROAD, RIGHT INTO BRICKHILL ROAD, INTO POINT ROAD, RIGHT INTO BAY TERRACE, RIGHT INTO STANGER STREET, LEFT INTO ORDNANCE ROAD, LEFT INTO SOLDIER'S WAY, RIGHT INTO QUEEN STREET, RIGHT INTO FIELD STREET AND PROCEED TO SOLDIER'S WAY TAXI RANK.

ALTERNATIVELY

ORDNANCE ROAD, INTO LEOPOLD STREET, RIGHT INTO WARWICK AVENUE, LEFT INTO ETNA LANE AND PROCEED TO ETNA LANE TAXI RANK, RANK NO.421 AND RETURN AS PER FIRST, SECOND AND THIRD ALTERNATIVES.

RESTRICTION: {NO PICKING UP PASSENGERS ON UMGENI ROAD (M19) AND INANDA ROAD (M21)}.

6.1.1.4 ROUTE 5

INNERCIRCLE – AREA 3

FROM BESTERS TAXI RANK, CORNER OF NTUZUMA ACCESS ROAD AND M25, TO NTUZUMA ACCESS ROAD, LEFT INTO BUNGEZI ROAD, RIGHT INTO NTETHE ROAD, RIGHT INTO LWEMBU ROAD, INTO THANGO ROAD, INTO VILAKAZI ROAD, LEFT INTO MZOMUSHA ROAD, RIGHT INTO NTUZUMA ACCESS ROAD AND PROCEED TO BESTERS TAXI RANK.

INNER CIRCLE – AREA 4 – OVERSPILL AREA

FROM BESTERS TAXI RANK, CORNER OF NTUZUMA ACCESS ROAD AND M25, ALONG NTUZUMA ACCESS ROAD, LEFT AT THE TRAFFIC CIRCLE INTO VEZI ROAD AND PROCEED TO OVERSPILL AREA, RETURN ALONG VEZI ROAD, TURN RIGHT INTO NTUZUMA ACCESS ROAD AND PROCEED TO BESTERS TAXI RANK.

INNERCIRCLE – AREA 1 – MADLALA ROAD

BESTERS RANK CORNER OF NTUZUMA ACCESS ROAD AND M25, NTUZUMA ACCESS ROAD, RIGHT INTO MADLALA STREET, RIGHT INTO (MTHOMBE ROAD AND RETURN INTO ZABALAZA STREET AND RETURN) INTO MADLALA STREET, LEFT INTO NTUZUMA ACCESS ROAD AND PROCEED TO BESTERS TAXI RANK.



GAZETTE

REGION: ALL

GAZETTE PRINT DATE :

GAZETTE EXPIRY DATE:

1) APP0038490	GAZETTE NUMBER: LGKZNG144-2015-FEB
2) MB GABUZA ID NO. 8408045476089	
3) P O BOX 18477 WASBANK 2920	
4) APPLICANT TYPE : NORMAL TRANSFER	
5) 1 x 15 (SEATED) STANDING CAPACITY IS STILL TO BE ACQUIRED	
6.1.1.1	<p>COMPLEX OF LIMEHILL TAXI ASSOCIATION</p> <p>INWARD JOURNEY</p> <p>DOUGLAS TO DUNDEE</p> <p>1. FROM DOUGLAS INTO HLATHI, TURN LEFT INTO UITVAL ROAD, INTO LIMEHILL, INTO THOLENI, TURN LEFT INTO WASBANK ROAD, TURN RIGHT INTO DUNDEE ROAD, INTO VICTORIA STREET, TURN LEFT INTO DUNDEE TAXI RANK AND RETURN.</p>
6.1.1.2	<p>UITVAL TO DUNDEE:</p> <p>2.1. FROM UITVAL TAXI RANK TURN LEFT, TURN RIGHT INTO DIVAL FROM DIVAL TURN LEFT INTO LIMEHILL, INTO THOLENI, TURN LEFT INTO WASBANK ROAD, TURN RIGHT INTO DUNDEE ROAD, INTO VICTORIA STREET, TURN LEFT INTO DUNDEE RANK AND RETURN.</p> <p>ALTERNATIVE ROUTE</p> <p>2.2. FROM UITVAL TAXI RANK, TURN RIGHT INTO LADYSMITH ROAD, TURN RIGHT INTO STANFORD ROAD, TURN RIGHT INTO STANFORD ROAD, TURN LEFT INTO THOLENI ROAD, TURN LEFT INTO WASBANK ROAD, TURN RIGHT INTO DUNDEE ROAD INTO VICTORIA STREET, TURN LEFT INTO DUNDEE TAXI RANK AND RETURN.</p>
6.1.1.3	<p>UITVAL TO POMEROY</p> <p>3. FROM UITVAL TAXI RANK TURN RIGHT AND TURN LEFT INTO HELPMENKAAR ROAD, INTO MAZANE, TURN RIGHT INTO POMEROY ROAD, TURN LEFT INTO TAXI RANK AND RETURN.</p>



GAZETTE

REGION: ALL

GAZETTE PRINT DATE :

GAZETTE EXPIRY DATE:

6.1.1.4	<p>SOMSHOEK TO DUNDEE</p> <p>4. FROM SOMSHOEK INTO NAZARETH, TURN LEFT INTO SPANDIKRON INTO VALLKOP, TURN RIGHT INTO LADYSMITH ROAD, TURN LEFT INTO EKUVUKENI, FROM EKUVUKENI TURN RIGHT INTO HELPMEKAAR ROAD, TURN LEFT INTO WASBANK ROAD, FROM WASBANK LEFT INTO GLENCOE ROAD, TURN LEFT INTO UITHOEK STREET, TURN LEFT INTO RANK, FROM RANK TURN LEFT INTO DUNDEE ROAD, TURN RIGHT INTO KARALLAND STREET, TURN LEFT INTO VICTORIA TURN LEFT INTO DUNDEE RANK AND RETURN.</p> <p>ALTERNATIVE ROUTE:</p> <p>4.1. SOMSHOEK INTO NAZARETH INTO VALLKOP, TURN LEFT INTO LADYSMITH ROAD TURN LEFT INTO EKUVUKENI, FROM EKUVUKENI TURN RIGHT HELPMEKAAR ROAD, TURN LEFT WASBANK ROAD FROM WASBANK TURN RIGHT INTO DUNDEE ROAD, INTO VICTORIA, TURN LEFT INTO DUNDEE TAXI RANK.</p>
6.1.1.5	<p>WASBANK TO LADYSMITH</p> <p>5. FROM WASBANK TAXI RANK, TURN LEFT INTO GLENCOE ROAD, TURN LEFT INTO LADYSMITH ROAD, INTO NKUZI, TURN LEFT INTO N11 INTO NEWCASTLE ROAD INTO LYELL STREET, TURN LEFT INTO PLAZA TAXI RANK AND RETURN.</p>
6.1.1.6	<p>NKUZI TO WASBANK</p> <p>7. NKUZI TAXI RANK (LOCATION) TURN RIGHT INTO WASBANK ROAD, TURN RIGHT INTO WASBANK AND PROCEED TO WASBANK TAXI RANK AND RETURN.</p>
6.1.1.7	<p>UITVAL TO DOUGLAS:</p> <p>8. FROM UITVAL TAXI RANK, INTO UITVAL ROAD INTO HLATHI ROAD AND PROCEED TO DOUGLAS TAXI RANK AND RETURN.</p>

**GAZETTE**

REGION: ALL

GAZETTE PRINT DATE

GAZETTE EXPIRY DATE

6.1.1.8	9. WASBANK TO DUNDEE WASBANK TAXI RANK, TURN RIGHT INTO P33 -1 INTO P33 – 2 AND TO DUNDEE TAXI RANK AND RETURN
---------	--



GAZETTE

REGION: ALL

GAZETTE PRINT DATE

GAZETTE EXPIRY DATE

<p>1) APP0038496</p> <p>2) SZ MPANZA ID NO. 7006020531083</p> <p>3) P O BOX 102962 MEREENSEE 3901</p> <p>4) APPLICANT TYPE : DECEASED TRANSFER</p> <p>5) 1 x 15 (SEATED) STANDING CAPACITY IS STILL TO BE ACQUIRED</p>		GAZETTE NUMBER: LGKZNG144-2015-FEB
6.1.1.1	<p>ROUTE 1</p> <p>RICHARDSBAY TO EMPANGENI</p> <p>START FROM RICHARDSBAY TAXI RANK, ENTERING WEST CENTRAL ARTERIAL, PROCEEDING TO THE JOHN ROSS PARKWAY UNTIL TURNING ON THE LEFT OF THE ROBOT USING TURNER ROAD UNTIL ENTERING EMPANGENI STATION TAXI RANK, OFFLOAD AND LOAD PASSENGERS, TAKE UP TURNER ROAD, GOING TO EMPANGENI "A" RANK USING R34 IF GOING TO THE RANK AT OK BAZAAR AND LOAD, THEN GO BACK TO THE RICHARDSBAY RANK</p>	
6.1.1.2	<p>ROUTE 2</p> <p>RICHARDSBAY TO DURBAN</p> <p>FROM RICHARDSBAY RANK JOIN WEST ARTERIAL, PROCEED WITH THE SAME ROAD TO JOHN ROSS PARKWAY, JOIN IT ON THE RIGHT SIDE, STRAIGHT, TURN LEFT, AT THE ROBOT ENTER N2, PROCEED ALONG N2 AND PASS BALLITO, PROCEED TO DURBAN, TURN LEFT TO UMNGENI ROAD AND PROCEED TO DURBAN STATION RANK, OFFLOAD PASSENGERS AND RETURN TO RICHARDSBAY</p>	
6.1.1.3	<p>ROUTE 3</p> <p>RICHARDSBAY TO NONGOMA VIA ULUNDI</p> <p>FROM RICHARDSBAY RANK JOINING WEST CENTRAL ARTERIAL, CARRY ON WITH THE SAME ROAD, JOINING JOHN ROSS PARKWAY, PROCEED UNTIL JOINING WITH R34, JOIN R66 AT NDUNDULU MOUNTAIN, TURN RIGHT AT R66, PROCEED STRAIGHT UNTIL REACHING ULUNDI TURN OFF, STRAIGHT UNTIL REACHING MASHONA TURN-OFF, ARRIVING AT NONGOMA TOWN / VILLAGE, OFFLOAD AND LOAD PASSENGERS, RETURN TO RICHARDSBAY RANK</p>	
6.1.1.4	<p>ROUTE 4</p> <p>RICHARDSBAY TO MTUBATUBA</p> <p>FROM RICHARDSBAY RANK ENTERING AT WEST CENTRAL ARTERIAL, TAKE R34, JOINING N2, STRAIGHT TO MTUBA, PASS KWAMBONAMBI TURN OFF, CARRY ON WITH N2, TURNING TO R618 TO R618 TO MTUBATUBA TAXI RANK OFF LOAD, LOAD AND RETURN ALONG THE FORWARD ROUTE IN REVERSE.</p>	



GAZETTE

REGION: ALL

GAZETTE PRINT DATE :

GAZETTE EXPIRY DATE:

6.1.1.5	<p>ROUTE 5 RICHARDSBAY TO MKUZE FROM RICHARDSBAY RANK ENTERING WEST CENTRAL ARTERIAL, TURNING LEFT MR2-31, STRAIGHT UNTIL TURNING TO THE RIGHT HAND SIDE, ENTERING N2, PROCEED STRAIGHT TO MKUZE TAXI RANK OFF LOAD, LOAD AND RETURN ALONG THE FORWARD ROUTE IN REVERSE.</p>
6.1.1.6	<p>ROUTE 6 RICHARDSBAY TO MEERENSEE FROM RICHARDSBAY RANK, ENTER WEST CENTRAL ARTERIAL, TURN RIGHT, TAKE NORTH CENTRAL ARTERIAL, PROCEED UNTIL TURNING LEFT ON THE JOHN ROSS PARKWAY, PROCEED WITH THE SAME ROAD, PASS SMALLROADS, E.G. BAYVIEW, BOULEVARD ENTERING THE BEACH, THEN ENTER MEERENSEE SUBURB, PASS ROAD LIKE PIENKIE POOL, CRAYFISH CREEK, KREWELKRING, MEDWAY ROAD TO THE HARBOUR, ENTERING MEERENSEE STOP & RETURN</p>
6.1.1.7	<p>ROUTE 7 RICHARDSBAY TO AQUADENE SUBURB RICHARDSBAY TAXI RANK TO WEST CENTRAL ARTERIAL, PROCEED LEFT TO R34, TURN RIGHT AT THE ROBOT, PASS MAMALIA PROCEED RIGHT OF ARCURUS ANCHOR STREET, ENTER INSIDE AQUADERNE SUBURB, OFFLOAD AND LOAD PASSENGERS, RETURN TO RICHARDSBAY RANK</p>
6.1.1.8	<p>ROUTE 8 RICHARDSBAY TO BRACKENHAM FROM RICHARDSBAY TAXI RANK, JOIN WEST CENTRAL ARTERIAL, PROCEED TO THE LEFT, JOINING R34, ENTERING VELDENVLEI, PASS VERBAN, OFFLOAD PASSENGERS, PASSING WILDENWEIDE, USING ANTELOPE ALLEY, OFFLOAD PASSENGERS, ENTER BRACKENHAM, VIA FBROS, OFFLOAD AND LOAD PASSENGERS THEN BACK TO THE RICHARDSBAY TAXI RANK</p>



GAZETTE

REGION: ALL

GAZETTE PRINT DATE :

GAZETTE EXPIRY DATE:

**6.1.1.9 ROUTE 9
CONDITIONS/RESTRICTIONS**

1.PASSENGERS MAY BE PICKED UP AND/OR SET DOWN ONLY AT DESIGNATED TAXI RANK OR TAXI STOP, WHICH SHALL EXCLUDE BUS STOPS.

2.ON THE INBOUND TRIP TO DURBAN, MKUZE, MTUBATUBA, NONGOMA NO PASSENGERS MAY BE PICKED UP EN-ROUTE FROM LEAVING THE MAGISTERIAL DISTRICT OF RICHARDS BAY UNTIL REACHING THE DESTINATION RANK.

3.ON THE RETURN TRIP TO RICHARDS BAY NO PASSENGERS MAY BE SET DOWN UNTIL REACHING THE MAGISTERIAL DISTRICT OF RICHARDS BAY.

4.ENTRY OR RANKING ON PRIVATE PROPERTY IS NOT PERMITTED WITHOUT PERMISSION OF THE LANDLORD, A COPY OF WHICH MUST BE SUPPLIED TO THE BOARD BEFORE ISSUE OPERATING LICENSE.

5.WITHOUT HAVING ENTERED INTO AN AGREEMENT WITH OTHER OPERATORS ON A COMMON ROUTE, AS CONTEMPLATED BY SECTION 88 (2) (B) OF ACT 22 OF 2000, THE PICKING UP OR SETTING DOWN OF PASSENGERS ON SUCH ROUTE IS NOT PERMITTED. A COPY OF SUCH AGREEMENT MUST BE SUPPLIED TO THE BOARD.

6.AT RANKS, WHETHER ON -STREET OR OFF-STREET, ONLY THE TAXIS THAT CAN BE ACCOMMODATED IN THE DEMARCATED AREA MAY OCCUPY THE RANK, EXCESS VEHICLES MUST HOLD ELSEWHERE AT DESIGNATED HOLDING AREAS.

7.RANK PERMITS OR LETTERS OF AUTHORITY MUST BE PRODUCED IN RESPECT OF ALL RANKS IN MUNICIPAL ARREARS, IN PARTICULAR MAJOR TOWNS AND CITIES.

8.THE ALLOCATION OF ANY ROUTE OR PORTION OF A ROUTE IS SUBJECT TO THE CONDITION THAT IT HAS BEEN APPROVED AND ALLOCATED IN GOOD FAITH AND THAT SUCH ROUTE WILL BE INVALID SHOULD IT TRANSPIRE THAT THE ROUTE OR PORTION THEREOF WILL, OR HAS CAUSED CONFLICT DUE TO IT HAVING BEEN APPROVED BASED ON INCORRECT OR FALSE INFORMATION SUPPLIED TO THE BOARD OR AS A RESULT OF AN ERROR. IN SUCH INSTANCE THE OPERATING LICENSE MUST BE RETURNED TO THE BOARD FOR CORRECTION.

9.THE VEHICLE MUST BE COVERED BY MOTORVEHICLE INSURANCE AS WELL AS PERSONAL LIABILITY INSURANCE.



GAZETTE

REGION: ALL

GAZETTE PRINT DATE :

GAZETTE EXPIRY DATE

<p>1) APP0038539</p> <p>2) ZIKODE TV ID NO. 6211200644083</p> <p>3) PO BOX126 NQUTHU 3135</p> <p>4) APPLICANT TYPE : NEW OPERATING LICENCE</p> <p>5) 1 x 15 (SEATED) 0 (STANDING)</p>	<p>GAZETTE NUMBER: LGKZNG145-2015-FEB</p>
<p>6.1.1.1</p>	<p>ROUTE 1: FROM NQUTHU TO JOHANNESBURG</p> <p>FROM NQUTHU TAXI RANK R66 PROCEED TO MNYANDU CROSSING TURN LEFT TO R33/R68 BYPASS DUNDEE ALONG VICTORIA STREET, INTO KAREL LANDMAN, JOINING R68, RIGHT INTO AND LONG N11, BY PASS NEWCASTLE AND PROCEEDING THROUGH VOLKRUST ALONG JOUBERT STREET INTO DAN PIENAAR STREET (R543) INTO AND ALONG R23 TO STANDERTON, PASSING THROUGH STANDERTON, ALONG BOTHA STREET, LOMBARD STREET, KROG STREET INTO R23 BY PASSING GREYLINGSTAD AND BALFOUR TOWARDS HEIDELBERG, TURN RIGHT INTO N3, PROCEED DIRECT INTO VOSLOORUS TAXI RANK AND PROCEED INTO AND ALONG N17 TO GERMISTON TAXI RANK, OFF LOADING ONLY AND PROCEED DIRECT TO M2 INTO AND ALONG N12, PEASE ROAD INTO BARA CITY TAXI RANK AND RETURN INTO NQUTHU ALONG THE FORWARD ROUTE IN REVERSE.</p>
<p>6.1.1.2</p>	<p>ROUTE 2. ALTERNATIVE ROUTE</p> <p>FROM NQUTHU TAXI RANK INTO R34 TO BLOODRIVER, BYPASSING UTRECHT, RIGHT INTO N11 AND PROCEED AS IN ROUTE 1 ABOVE</p>
<p>6.1.1.3</p>	<p>ROUTE 3</p> <p>FROM NQUTHU TO DURBAN</p> <p>FROM NQUTHU TAXI RANK INTO AND ALONG R68 TO BABANANGO, RIGHT INTO R34, PASSING THROUGH MELMOTH, RIGHT INTO R66 PASSING THROUGH ESHOWE, PROCEED ALONG R66, RIGHT INTO R102 TO NGINGINDLOVU AND PROCEED TO STANGER ALONG R102, PASSING THROUGH STANGER AND TO N2, RIGHT INTO R1020/N2 AND PROCEED DIRECT TO DURBAN INTO R102 INTO UMNGENI ROAD (R102) SETTING DOWN AT DURBAN STATION AND PROCEED ALONG UMNGENI ROAD INTO SOLDIERS WAY, RIGHT INTO LEOPOLD STREET, LEFT INTO MARKET STREET, RIGHT INTO SMITH STREET, RIGHT INTO WARWICK AVENUE, INTO UNIVERSITY AVENUE TAXI RANK AND RETURN ALONG WARWICK AVENUE, RIGHT INTO ALICE STREET, LEFT INTO ALBERT STREET, RIGHT INTO UMNGENI ROAD AND RETURN TO NQUTHU ALONG THE FORWARD ROUTE IN REVERSE.</p>
<p>6.1.1.4</p>	<p>ROUTE 4</p> <p>FROM NQUTHU TO EMPANGENI</p> <p>FROM NQUTHU TAXI RANK ALONG THE SAME ROUTE AS IN 3 ABOVE, UP TO NKWALINI ALONG R66 AT KWALINI TURN LEFT INTO AND ALONG R34, WHICH BECOMES MAIN ROAD AND PROCEED DIRECT TO EMPANGENI TAXI RANK AND RETURN THE FORWARD ROUTE IN REVERSE.</p>



GAZETTE

REGION: ALL

GAZETTE PRINT DATE :

GAZETTE EXPIRY DATE:

6.1.1.5	<p>ROUTE 9 FROM NQUTHU TO NONDWENI FROM NQUTHU TAXI RANK TO NONDWENI TAXI RANK ALONG MAIN ROAD (P36-2 AND RETURN ALONG THE FORWARD ROUTE IN REVERSE.(PICKING UP AND SETTING DOWN PASSENGERS EN ROUTE.</p>
6.1.1.6	<p>ROUTE 5. FROM NQUTHU TO NEWCASTLE FROM NQUTHU TAXI RANK INTO AND ALONG INTO AND ALONG P54 TO BLOOD RIVER,INTO R34(P41),INTO R37,LEFT INTO N11 AND PROCEED TO NEWCASTLE,INTO ALLEN STREET AT THE LAST ROBOT TURN LEFT AND RIGHT TO NEWCASTLE TAXI RANK RETURN TO NQUTHU ALONG THE FORWARD ROUTE IN REVERSE.</p>
6.1.1.7	<p>ROUTE 6. FROM NQUTHU TO EMONDLO</p> <p>FROM NQUTHU TO EMONDLO TAXI RANK ALONG P54,TURN OFF AT MASONDO CROSSING WHICH BECOMES R9 PICKING UP AND DROPPING OFF EN ROUTE AND RETURN ALONG THE FORWARD ROUTE IN REVERSE.</p>
6.1.1.8	<p>ROUTE 7. FROM NQUTHU TO VRYHEID FROM NQUTHU INTO AND ALONG P54,TURN OFF AT MASONDO CROSSING WHICH BECOMES R9,PROCEED ALONG MONDLO/GOBINSIMBI WHICH BECOMES R14 AND PROCEED TO JUNCTION OF VRYHEID AND MELMOTH ROADS WHICH BECOMES R43 AND PROCEED TO UTRECHT STREET IN VRYHEID.AT THE FIRST ROBOT, TURN RIGHT AND SHORT LEFT VRYHEID TAXI RANK AND RETURN ALONG THE FORWARD ROUTE IN REVERSE. RESTRICTIONS: RESTRICTED FROM PICKING UP OR SETTING DOWN AT MONDLO EITHER WAY.</p>



GAZETTE

REGION: ALL

GAZETTE PRINT DATE :

GAZETTE EXPIRY DATE:

6.1.1.9	<p>ROUTE 10 FROM ZICOLE TO NQUTHU</p> <p>FROM KWAMBATHA TRADING STORE INTO AND ALONG D1347, RIGHT INTO P54 AND PROCEED TO NQUTHU TAXI RANK AND RETURN ALONG THE FORWARD ROUTE IN REVERSE.</p>
6.1.1.1 0	<p>ROUTE 11 FROM ST.AUGUSTINE'S TO NQUTHU</p> <p>FROM AUGUSTINE'S SCHOOL INTO AND ALONG D1361, RIGHT INTO R68 AND PROCEED TO NQUTHU TAXI RANK AND RETURN ALONG THE FORWARD ROUTE IN RESERVE.</p>
6.1.1.1 1	<p>ROUTE 12 FROM SILUTSHANA TO NQUTHU</p> <p>FROM SILUTSHANA SUB RANK INTO AND ALONG R68 TO NQUTHU TAXI RANK AND RETURN ALONG THE FORWARD ROUTE IN RESERVE</p>
6.1.1.1 2	<p>ROUTE 14 FROM ISANDLWANA TO NQUTHU</p> <p>FROM ISANDLWANA SUB RANK INTO AND ALONG P58, TURN LEFT INTO R68 AND PROCEED TO NQUTHU TAXI RANK AND RETURN ALONG THE FORWARD ROUTE IN REVERSE.</p>



GAZETTE

REGION: ALL

GAZETTE PRINT DATE :

GAZETTE EXPIRY DATE

6.1.1.1 3	<p>ROUTE 3 FROM MKUZE TAXI RANK TO KWAJOBE MKUZE P2-8 TURN RIGHT P236 TURN RIGHT P444 TURN RIGHT D820 TO KWAJOBE AND RETURN BACK AND DROP</p>
6.1.1.1 4	<p>ROUTE 1 FROM MBAZWANA TAXI RANK TO DURBAN TAXI RANK TURN LEFT TO R22 ALONG N2 DIRECT TO TURN LEFT TO M41 ALONG TURN LEFT TO M4 ALONG TURN RIGHT TO M17 W GRAY ROAD TURN LEFT TO R102 DROP THE PASSENGER AT YMCA.</p>
6.1.1.1 5	<p>ROUTE 15 FROM NCEPHENI TO NQUTHU FROM NCEPHENI SUB TAXI RANK INTO AND ALONG P58, TURN INTO R68 AND PROCEED TO NQUTHU TAXI RANK AND RETURN ALONG THE FORWARD ROUTE IN RESERVE.</p>
6.1.1.1 6	<p>ROUTE 18. FROM HLAZAKAZI TO NQUTHU FROM HLAZAKAZI SUB TAXI RANK INTO AND ALONG D1362, INTO R68 AND PROCEED TO NQUTHU TAXI RANK AND RETURN.</p>

**GAZETTE**

REGION: ALL

GAZETTE PRINT DATE :

GAZETTE EXPIRY DATE

6.1.1.1 7	ROUTE 20. FROM GRACE SUB RANK INTO AND ALONG P53 TO NQUTHU TAXI RANK AND RETURN.
6.1.1.1 8	ROUTE 21 FROM GRACE SUB RANK TO NZIMANDE MINE, INTO AND ALONG P54, INTO R34, RIGHT INTO P251 AND PROCEED TO NZIMANDE MINE AND RETURN.
6.1.1.1 9	ROUTE 22. FROM GRACE SUB RANK TO MONDLO ALONG P411 AND RETURN.
6.1.1.2 0	ROUTE 23. FROM GRACE SUB RANK TO DUNDEE, INTO AND ALONG P54, LEFT INTO AND ALONG P34-2, INTO P33 INTO VICTORIA STREET, RIGHT INTO SMITH STREET, INTO THE DUNDEE TAXI RANK AND RETURN.



legiti-mate

GAZETTE

REGION: ALL

GAZETTE PRINT DATE :

GAZETTE EXPIRY DATE:

6.1.1.2 1	<p>ROUTE 25.</p> <p>FROM GRACE SUB RANK TO KINGSLEY, INTO AND ALONG P54 TO BLOODRIVER, LEFT INTO P34-2, INTO P33, LEFT INTO KINGSLEY, INTO AN APPROVED TAXI RANK AND RETURN.</p>
6.1.1.2 2	<p>ROUTE 26.</p> <p>FROM GRACE SUB TAXI RANK TO UTRECHT, INTO AND ALONG P54, INTO R34 (P41), AND PROCEED TO UTRECHT, LEFT INTO UTRECHT TAXI RANK AND RETURN.</p>
6.1.1.2 3	<p>ROUTE CONDITIONS/RESTRICTIONS 1. PASSENGERS MAY BE PICKED UP AND / OR SET DOWN ONLY DESIGNATED TAXI RANKS OR TAXI STOPS, WHICH SHALL EXCLUDE BUS STOPS. 2. ON THE INBOUND TRIP TO DURBAN, PIETERMARITZBURG, EMPANGENI, NEWCASTLE, VRYHEID, DUNDEE, LADYSMITH, AND JOHANNESBURG NO PASSENGERS MAY BE PICKED UP ON ROUTE FROM LEAVING THE MAGISTERIAL OF NQUTHU UNTIL REACHING THE DESTINATION RANK. 3. ON THE RETURN TRIP TO NQUTHU, NO PASSENGERS MAY BE SET DOWN UNTIL REACHING THE MAGISTERIAL DISTRICT OF NQUTHU. 4. ENTRY OR RANKING ON PRIVATE PROPERTY IS NOT PERMITTED WITHOUT THE WRITTEN PERMISSION OF THE LANDLORD, A COPY OF WHICH MUST BE SUPPLIED TO THE BOARD BEFORE UPLIFTING THE OPERATING LICENCE. 5. WITHOUT HAVING ENTERED INTO AN AGREEMENT WITH THE OTHER OPERATORS ON A COMMON ROUTE, AS CONTEMPLATED BY SECTION 88 (2) (B) OF ACT 22 OF 2000, PICKING UP OR SETTING DOWN OF PASSENGERS ON SUCH ROUTE IS NOT PERMITTED. A COPY OF SUCH AGREEMENT MUST BE SUPPLIED TO THE BOARD. 6. AT RANKS, WHETHER ON-STREET OR OFF-STREET, ONLY THE TAXIS THAT CAN BE ACCOMMODATED IN THE DEMARCATED AREA MAY OCCUPY THE RANK, EXCESS VEHICLES MUST HOLD ELSEWHERE AT DESIGNATED HOLDING ARREARS. 7. RANK PERMITS OR LETTERS OF AUTHORITY MUST BE PRODUCED WHEN UPLIFTING, IN RESPECT OF ALL RANKS IN MUNICIPAL ARREARS, IN PARTICULAR MAJOR TOWNS AND CITIES AND IN PARTICULAR IN RESPECT OF INTER-PROVINCIAL DESTINATIONS. 8. THE VEHICLE MUST BE COVERED BY MOTOR VEHICLE INSURANCE AS WELL AS PERSONAL LIABILITY INSURANCE. 9. THE ALLOCATION OF ANY ROUTE OR PORTION OF THE ROUTE IS SUBJECT TO THE CONDITION THAT HAS BEEN APPROVED AND ALLOCATED IN GOOD FAITH AND SUCH ROUTE WILL BE INVALID SHOULD IT TRANSPIRE THAT THE ROUTE OR PORTION THEREOF WILL, OR HAS CAUSED CONFLICT DUE TO IT HAVING BEEN APPROVED BASED ON INCORRECT OR FALSE INFORMATION SUPPLIED TO THE BOARD, OR AS A RESULT OF AN ERROR. IN SUCH INSTANCE THE OPERATING LICENCE MUST BE RETURNED TO THE BOARD FOR CORRECTION.</p>



GAZETTE

REGION: ALL

GAZETTE PRINT DATE :

GAZETTE EXPIRY DATE:

1) APP0038543	GAZETTE NUMBER: LGKZNG145-2015-FEB
2) GZ MATHENJWA ID NO. 6212035878086	
3) P.O. BOX 160 HLUHLUWE	
3935	
4) APPLICANT TYPE : NEW OPERATING LICENCE	
5) 1 x 15 (SEATED) 0 (STANDING)	
6.1.1.1	<p>HLUHLUWE TO MTUBATUBA FROM HLUHLUWE TOWN, TURN RIGHT INTO R22 ROAD, PASS MKONGE FARM, TURN LEFT ONTO N2 ROAD, PASS BUSHLANDS AREA, MFEKAYI, CHARTERS CREEK, SHIKISHELA AREA, TURN LEFT ONTO R618 ROAD TO MTUBATUBA TOWN TAXI RANK AND RETURN USING THE SAME ROUTE.</p>
6.1.1.2	<p>HLUHLUWE TO EMPANGENI FROM HLUHLUWE TURN RIGHT ONTO R22 ROAD PASS MKONGE FARM, TURN LEFT ONTO N2 ROAD PROCEED TO MTUBA, KWAMSANE, MFOLOZI, MBONAMBI AREA, TURN RIGHT ONTO D249 NSELENI ROAD, PROCEED ONTO D342 ROAD, RICHARDSBAY, TURN RIGHT ONTO N2 ROAD, PASS NSEZI RIVER, TURN RIGHT ONTO R102 ROAD, PASS EMPANGENI RAIL AND BACK.</p>
6.1.1.3	<p>HLUHLUWE TO DURBAN FROM HLUHLUWE TOWN, USING THE SAME ROUTE AS ABOVE ON N2 ROAD, PASS EMPANGENI RAIL, DLANGEZWA, ON R102 ROAD PASS MTHUNZINI TURN LEFT ONTO R66 ROAD, GINGINDLOVU PROCEED TO DOKODWENI, TURN RIGHT ONTO N2 ROAD, TURN LEFT TO TUGELA PLAZA AND RIGHT ONTO 258 ROAD MADADENI, PROCEED TO N2 ROAD, TURN RIGHT ONTO R74 ROAD, TURN RIGHT ONTO D233 ROAD, PROCEED ONTO R102 ROAD, PASS ESHAKA VILLAGE, PROCEED ONTO M4 ROAD BALLITO, PROCEED ONTO N2 ROAD, PASS M43 ROAD TONGAAT.</p>
6.1.1.4	<p>HLUHLUWE TO MKUZE FROM HLUHLUWE TOWN, TURN ONTO R22 ROAD, TURN LEFT ONTO N2 ROAD, PASS NGWENI, MHLOSINGA, BAYALA, TURN RIGHT ONTO TO MKHUZE TAXI RANK AND BACK.</p>

**GAZETTE**

REGION: ALL

GAZETTE PRINT DATE :

GAZETTE EXPIRY DATE:

1) APP0038544	GAZETTE NUMBER: LGKZNG145-2015-FEB
2) VP NAIDOO ID NO. 6412195109088	
3) P. O. BOX 1684 RICHARDS BAY 3900	
4) APPLICANT TYPE : NEW OPERATING LICENCE	
5) IS STILL TO BE ACQUIRED	
6.1.1.1	<p>THIS OPERATING LICENSE AUTHORIZES AND IS RESTRICTED TO CONVEYANCE AS SET OUT IN THE FOLLOWING DESCRIPTION:</p> <p>THE CONVEYANCE OF TOURISTS.</p> <p>FOREIGN AND LOCAL TOURISTS WILL BE PICKED UP FROM THEIR TOURIST ACCOMMODATION IN RICHARDS BAY AND TAKEN TO VARIOUS TOURIST SPOTS WITHIN THE PROVINCE OF KWA-ZULU NATAL.</p> <p>TOURISTS WILL THEN BE TRANSPORTED BACK TO THEIR ACCOMMODATION IN RICHARDS BAY.</p>



GAZETTE

REGION: ALL

GAZETTE PRINT DATE : ;

GAZETTE EXPIRY DATE:

<p>1) APP0038553</p> <p>2) NGUBO MH ID NO. 5203105331081</p> <p>3) PO BOX486 NEW GERMANY 3610</p> <p>4) APPLICANT TYPE : NEW OPERATING LICENCE</p> <p>5) IS STILL TO BE ACQUIRED</p>	<p>GAZETTE NUMBER: LGKZNG145-2015-FEB</p>
<p>6.1.1.1</p>	<p>KWA-DABEKA A TO DURBAN</p> <p>FROM KWA-DABEKA A TAXI RANK, PASSING KK HOSTEL TURN LEFT INTO NORTH ROAD, TURN RIGHT INTO 3RD AVENUE JOIN DINKELMAN ROAD, JOINING OTTO VOLEK ROAD, JOIN STAPLETON ROAD, JOIN M13, JOIN N3 TURN RIGHT INTO WESTERN FREEWAY, TURN RIGHT INTO GREY STREET TURN LEFT INTO WEST STREET, TURN LEFT INTO ALIWAL STREET, TURN LEFT INTO PINE STREET, TURN RIGHT INTO RUSSEL STREET, TURN LEFT INTO LEOPOLD STREET, TO CITY MARKET, UNIVERSITY AVENUE TURN RIGHT INTO RANK NO. 231 WARWICK AVENUE AND RETURN WITH WARWICK AVENUE TURN LEFT INTO CANNONGATE ROAD ALONG N3 OFF RAMP AND USING THE SAME ROUTE IN THE OPPOSITE DIRECTION AND PROCEED TO KWA-DABEKA "A" TAXI RANK.</p>
<p>6.1.1.2</p>	<p>ROUTE 8 A CLERMONT TO DURBAN AND RETURN</p> <p>FROM CLERMONT TAXI RANK TURN RIGHT INTO CLERMONT ROAD, JOIN POSSELT ROAD, TURN LEFT INTO OTTO VOLEK ROAD JOIN STAPLETON ROAD, TURN RIGHT INTO M13 JOIN N3, WESTERN FREEWAY, TURN RIGHT INTO GREY STREET, TURN LEFT INTO WEST STREET, TURN LEFT INTO ALIWAL STREET, TURN LEFT INTO PINE STREET, TURN RIGHT INTO RUSSELL STREET, TURN LEFT INTO LEOPOLD STREET, JOIN MARKET STREET, UNIVERSITY AVENUE TURN RIGHT INTO RANK NO.231 WARWICK AVENUE AND RETURN WITH WARWICK AVENUE, TURN LEFT INTO CANNONGATE ROAD ONTO N3 OFF RAMP AND USE SAME ROUTE TO CLERMONT TAXI RANK.</p>
<p>6.1.1.3</p>	<p>CLERMONT TO PINETOWN AND RETURN</p> <p>FROM CLERMONT TAXI RANK TURN RIGHT INTO CLERMONT ROAD JOIN POSSELT ROAD JOIN SHEPSTONE ROAD, TURN RIGHT INTO CROMPTON STREET, TURN RIGHT INTO UNION LANE, TURN LEFT INTO GLENUGIE ROAD JOIN MOODIE STREET, TURN RIGHT INTO HILL STREET INTO HILL STREET TAXI RANK AND RETURN WITH HILL STREET TURN LEFT INTO MOODIE STREET JOIN GLENUGIE ROAD, TURN RIGHT INTO LAUTH STREET, TURN LEFT INTO CROMPTON STREET, TURN LEFT INTO SHEPSTONE ROAD JOIN POSSELT ROAD JOIN CLERMONT ROAD TURN RIGHT INTO NORTH ROAD TO CLERMONT TAXI RANK.</p>



GAZETTE

REGION: ALL

GAZETTE PRINT DATE

GAZETTE EXPIRY DAT

6.1.1.4 CLERMONT TO WESTMEAD AND RETURN

FROM CLERMONT TAXI RANK TURN INTO CLERMONT ROAD JOIN POSSELT ROAD JOIN SHEPSTONE ROAD, TURN RIGHT INTO CROMPTON STREET, TURN RIGHT INTO LAUGHT STREET, TURN LEFT INTO GLENUGIE ROAD, TURN LEFT INTO OLD MAIN ROAD, JOIN RICHMOND ROAD, TURN RIGHT INTO TRAFFORD ROAD JOIN GOODWOOD ROAD, TURN LEFT INTO MAHOGANY ROAD A TO A DESIGNATED TAXI STOP AND RETURN ALONG THE SAME ROUTE TO CLERMONT TAXI RANK.

(II) CLERMONT TO WESTMEAD/METROFILE AND RETURN

FROM CLERMONT TAXI RANK TURN RIGHT INTO CLERMONT ROAD JOIN POSSELT ROAD JOIN SHEPSTONE ROAD, TURN RIGHT INTO CROMPTON STREET, TURN RIGHT INTO LAUTH STREET, TURN LEFT INTO GLENUGIE ROAD, TURN RIGHT INTO OLD MAIN ROAD JOIN RICHMOND ROAD, TURN RIGHT INTO TRAFFORD ROAD JOIN HILLCLIMB ROAD TO MONZA TO A DESIGNATED TAXI STOP AND RETURN TO CLERMONT TAXI RANK ALONG THE SAME ROUTE.

(III) CLERMONT TO WESTMEAD/BAKERY AND RETURN

FROM CLERMONT TAXI RANK TURN RIGHT INTO CLERMONT ROAD JOIN POSSELT ROAD SHEPSTONE ROAD, TURN RIGHT INTO CROMPTON STREET, TURN RIGHT INTO LAUTH STREET, TURN LEFT INTO GLENUGIE ROAD TURN RIGHT INTO OLD MAIN ROAD JOIN RICHMOND ROAD, TURN RIGHT INTO ALEXANDER ROAD, TURN LEFT TO MALCOLM ROAD, TURN RIGHT INTO CIRCUIT ROAD, TURN RIGHT INTO CLARK ROAD, TURN LEFT INTO ALEXANDER ROAD TO A DESIGNATED TAXI STOP AND RETURN ALONG THE SAME ROUTE TO CLERMONT TAXI RANK.

6.1.1.5 ROUTE 0

CONDITIONS

GENERAL CONDITIONS APPLICABLE TO ALL ROUTES:

- 1) PASSENGERS MAY BE PICKED UP AND/OR SET DOWN ONLY AT DESIGNATED TAXI RANKS OR TAXI STOPS, WHICH SHALL EXCLUDE BUS STOPS.
- 2) ON THE INBOUND TRIP TO DURBAN, NO PASSENGERS MAY BE PICKED UP EN ROUTE FROM ENTERING THE N3, UNTIL REACHING UNIVERSITY AVENUE TAXI RANK NO.231
- 3) ON THE TRIP TO MOLWENI WYEBANK, NO PASSENGERS MAY BE SET DOWN UNTIL REACHING M13.
- 4) ENTRY OR RANKING ON PRIVATE PROPERTY IS NOT PERMITTED WITHOUT THE WRITTEN PERMISSION OF THE LANDLORD, A COPY OF WHICH MUST BE SUPPLIED TO THE BOARD.
- 5) WITHOUT HAVING ENTERED INTO AN AGREEMENT WITH OTHER OPERATORS ON A COMMON ROUTE, AS CONTEMPLATED BY SECTION 88(2) OF ACT 2000, THE PICKING UP OR SETTING OF PASSENGERS ON SUCH AGREEMENT MUST BE SUPPLIED TO THE BOARD.
- 6) AT RANKS, WHETHER ON-STREET OR OFF-STREET, ONLY THE TAXIS THAT CAN BE ACCOMMODATED IN THE DEMARCATED AREA MAY OCCUPY THE RANK. EXCESS VEHICLES MUST HOLD ELSEWHERE.
- 7) RANK PERMITS OR LETTERS OF AUTHORITY MUST BE PRODUCED IN RESPECT OF ALL RANKS IN MUNICIPAL AREAS, IN PARTICULAR MAJOR TOWNS AND CITIES AND IN PARTICULAR INTER-PROVINCIAL DESTINATIONS.
- 8) THE ALLOCATION OF ANY ROUTE OR PORTION OF ROUTE IS SUBJECT TO THE CONDITION THAT IT HAS BEEN APPROVED AND ALLOCATED IN GOOD FAITH AND THAT SUCH ROUTE WILL BE INVALID SHOULD IT TRANSPIRE THAT THE ROUTE OR PORTION THERE OF WILL, OR HAS CAUSED CONFLICT DUE TO IT HAVING BEEN APPROVED BASED ON INCORRECT OR FALSE INFORMATION SUPPLIED TO THE BOARD OR AS RESULT OF AN ERROR. IN SUCH INSTANCE THE OPERATING LICENCE MUST BE RETURNED TO THE BOARD FOR CORRECTION.
- 9) THE VEHICLE MUST BE COVERED BY MOTOR VEHICLE INSURANCE AS WELL AS PERSONAL LIABILITY INSURANCE.



GAZETTE

REGION: ALL

GAZETTE PRINT DATE :

GAZETTE EXPIRY DATE:

6.1.1.6	<p>KWA-DABEKA A TO PINETOWN AND RETURN</p> <p>FROM KWA- DABEKA A TAXI RANK, PASSING KK HOSTEL TURN LEFT INTO NORTH ROAD, TURN LEFT INTO 3RD AVENUE, JOINING DINKELMAN ROAD, TURN RIGHT INTO SHEPSTONE ROAD, TURN RIGHT INTO CROMPTON STREET, TURN RIGHT INTO UNION LANE, TURN LEFT INTO GLENUGIE ROAD JOINING MOODIE STREET, TURN LEFT INTO HILL STREET, INTO HILL STREET TAXI RANK AND RETURN WITH HILL STREET, TURN LEFT INTO MOODIE STREET JOIN GLENUGIE ROAD TURN RIGHT INTO LAUTH STREET, TURN LEFT INTO CROMPTON STREET, TURN LEFT INTO SHEPSTONE ROAD TURN RIGHT INTO DINKELMAN ROAD TURN LEFT INTO NORTH ROAD, AND PROCEED TO KWA-DABEKA "A" TAXI RANK.</p>
6.1.1.7	<p>KWA-DABEKA D TO PINETOWN</p> <p>FROM KWA DABEKA, D TAXI RANK, PASSING KWA- DABEKA CLINIC TURN RIGHT INTO NORTH ROAD, TURN RIGHT INTO 3RD AVENUE JOIN DINKELMAN ROAD, TURN RIGHT INTO SHEPSTONE ROAD, TURN RIGHT INTO CROMPTON STREET, TURN RIGHT INTO UNION LANE, TURN LEFT INTO GLENUGIE ROAD JOIN MOODIE STREET, TURN RIGHT INTO HILL STREET, INTO HILL TAXI RANK AND RETURN WITH HILL STREET, TURN LEFT INTO MOODIE STREET JOIN GLENUGIE ROAD, TURN RIGHT INTO LAUTH STREET, TURN LEFT INTO CROMPTON STREET, TURN LEFT INTO SHEPSTONE ROAD, TURN RIGHT INTO DINKELMAN ROAD, TURN LEFT INTO 1ST AVENUE, LEFT INTO NORTH ROAD AND PROCEED TO KWA DABEKA "D" TAXI RANK.</p>
6.1.1.8	<p>KWA-DABEKA D TO DURBAN AND RETURN</p> <p>FROM KWA DABEKA D TAXI RANG, PASSING KWA-DABEKA CLINIC TURN RIGHT INTO NORTH ROAD, TURN RIGHT INTO 3RD AVENUE, JOIN DINKLEMAN ROAD, JOIN OTTO VOLEK ROAD, JOIN STAPLETON ROAD, TURN LEFT TO M13, JOIN N3, WESTERN FREE WAY, TURN RIGHT INTO GREY STREET, TURN LEFT INTO WEST STREET, TURN LEFT INTO ALIWAL STREET, TURN LEFT INTO PINE STREET, TURN RIGHT INTO RUSSEL STREET, TURN LEFT INTO LEOPOLD STREET, TURN RIGHT INTO CITY MARKET, UNIVERSITY AVENUE, TURN RIGHT INTO RANK NO. 231 WARWICK AVENUE AND RETURN WITH WARWICK AVENUE, TURN LEFT INTO CANNONGATE ROAD ALONG N3 OFF RAMP AND USING THE SAME ROUTE IN THE OPPOSITE DIRECTION AND PROCEED TO KWA DABEKA D TAXI RANK.</p>
6.1.1.9	<p>KK HOSTEL TO DURBAN AND RETURN</p> <p>FROM KK TAXI RANK TURN LEFT INTO NORTH ROAD, TURN RIGHT INTO 12TH STREET JOIN DINKELMAN ROAD JOIN OTTO VOLEK ROAD, JOIN STAPLETON ROAD, TURN RIGHT INTO M13 JOIN N3, TURN RIGHT INTO WESTERN FREEWAY, TURN RIGHT INTO GREY STREET, TURN LEFT INTO WEST STREET, TURN LEFT INTO AILWAL STREET, TURN LEFT INTO PINE STREET, TURN RIGHT INTO RUSSEL STREET, TURN LEFT INTO LEOPOLD STREET, TO CITY MARKET, UNIVERSITY AVENUE, TURN RIGHT INTO RANK NO. 231/ WARWICK AVENUE AND RETURN WITH WARWICK AVENUE TURNING LEFT INTO CANNONGATE ROAD ALONG N3 OFF RAMP AND USING THE SAME ROUTE PROCEEDING TO KK HOSTEL TAXI RANK.</p>



GAZETTE

REGION: ALL

GAZETTE PRINT DATE :

GAZETTE EXPIRY DATE:

6.1.1.1 0	<p>ROUTE 6 A KK HOSTEL TO PINETOWN FROM KK RANK TURN LEFT INTO NORTH ROAD, TURN RIGHT INTO 12TH STREET, JOIN DINKELMAN ROAD, TURN RIGHT INTO SHEPSTONE ROAD, TURN RIGHT INTO CROMPTON STREET, TURN RIGHT INTO UNION LANE, TURN LEFT INTO GLENUGIE ROAD, JOIN MOODIE STREET, TURN LEFT INTO HILL STREET INTO HILL STREET TAXI RANK AND RETURN WITH HILL STREET, TURN LEFT INTO MOODIE STREET, JOIN GLENUGIE ROAD, TURN RIGHT INTO LAUTH STREET, TURN LEFT INTO CROMPTON STREET, TURN LEFT INTO SHEPSTONE ROAD, TURN RIGHT INTO DINKELMAN ROAD, TURN RIGHT INTO 1ST AVENUE, TURN LEFT INTO NORTH ROAD, TURN RIGHT INTO AND INTO KK TAXI RANK.</p>
6.1.1.1 1	<p>ROUTE 7 A (I) KK HOSTEL TO WESTMEAD/ MOTALA FARM AND RETURN FROM KK TAXI RANK TURN LEFT INTO NORTH ROAD, TURN RIGHT INTO 12TH STREET, JOIN DINKELMAN ROAD, TURN RIGHT INTO SHEPSTONE ROAD, TURN LEFT INTO CROMPTON STREET, TURN RIGHT INTO LAUTH STREET, TURN LEFT INTO GLENUGIE ROAD, TURN RIGHT INTO OLD MAIN ROAD, RICHMOND ROAD, TURN RIGHT INTO TRAFFORD STREET, JOIN GOODWOOD ROAD, TURN LEFT INTO MAHOGANY ROAD TO A DESIGNATED TAXI STOP AND RETURN ALONG THE SAME ROUTE TO KK TAXI RANK.</p> <p>(II) KK TO WESTMEAD/ METROFILE AND RETURN FROM KK TAXI RANK TURN LEFT INTO NORTH ROAD, TURN RIGHT INTO 12TH STREET JOIN DINKELMAN ROAD, TURN RIGHT INTO SHEPSTONE ROAD, TURN RIGHT INTO CROMPTON STREET, TURN RIGHT INTO LAUGHT STREET, TURN LEFT INTO GLENUGIE ROAD, TURN RIGHT INTO OLD MAIN ROAD, RICHMOND ROAD, TURN RIGHT INTO TRAFFORD STREET JOIN HILLCLIMB ROAD, TO MONZA ROAD TO A DESIGNATED TAXI STOP, AND RETURN ALONG THE SAME ROUTE TO KK TAXI RANK.</p> <p>(III) KK TO WESTMEAD/BAKERY AND RETURN FROM KK TAXI RANK TURN LEFT INTO NORTH ROAD, TURN RIGHT INTO 3RD AVENUE JOIN DINKELMAN ROAD, TURN RIGHT INTO SHEPSTONE ROAD, TURN RIGHT INTO CROMPTON STREET, TURN RIGHT INTO LAUGHT ROAD, TURN LEFT INTO GLENUGIE ROAD, TURN RIGHT INTO OLD MAIN ROAD, RICHMOND ROAD, TURN RIGHT INTO ALEXANDER ROAD, TURN LEFT INTO MALCOM ROAD, TURN RIGHT INTO CIRCUIT ROAD, TURN RIGHT INTO CLARK ROAD, TURN LEFT UNTO ALEXANDER ROAD TO A DESIGNATED TAXI STOP, AND RETURN ALONG THE SAME ROUTE TO KK TAXI RANK.</p>



GAZETTE

REGION: ALL

GAZETTE PRINT DATE :

GAZETTE EXPIRY DATE:

<p>1) APP0038557</p> <p>2) BE SIMELANI ID NO. 6110106610083</p> <p>3) PO BOX 1851 NONGOMA 3950</p> <p>4) APPLICANT TYPE : NEW OPERATING LICENCE</p> <p>5) IS STILL TO BE ACQUIRED</p>	<p>GAZETTE NUMBER: LGKZNG145-2015-FEB</p>
<p>6.1.1.1</p>	<p>ROUTE 1 NONGOMA TAXI ASSOCIATION FROM NONGOMA TO DURBAN FROM AN APPROVED NONGOMA TAXI RANK, TURN RIGHT TO NONGOMA MAIN ROAD INTO R66, PROCEED ALONG R66 AND PASS ULUNDI AND MELMOTH (NO DROP OR PICK UP WILL BE MADE). PROCEED INTO R34 AND PASS NDUNDULU AND TURN RIGHT INTO R66 AND PASS ESHOWE. FROM ESHOWE TOWN TURN LEFT TO TOTAL GARAGE (WHICH IS REFRESHMENT AREA. NO DROP OR PICK UP WILL BE MADE). PROCEED ALONG R66 AND PASS GINGINDLOVU (NO DROP OR PICK UP WILL BE MADE), AND PROCEED TO DOKODWENI N2 ON-RAMP TURN RIGHT AND JOIN N2 TOLL ROAD, PASS THROUGH UMVOTI PLAZA AND PASS BALLITO AND TURN INTO RIGHT INTO M4 (DROP MAY BE MADE, NO PICKUPS), AND PROCEED ALONG M4 TO DURBAN INTO ORDINANCE ROAD, TURN LEFT INTO SOLDIERS WAY (DROP OFF AT THE KINGS GATE), TURN RIGHT INTO LEOPOLD ROAD REACHING WARWICK AVENUE, TURN RIGHT AND (DROP CAN BE MADE AT MARKET, NO PICK-UPS. PROCEED TO ALBERT ROAD AND TURN RIGHT TO UMNGENI ROAD, AND EXIT LEFT TO OSBORNE STREET AT THE APPROVED TAXI RANK. OFF LOAD, LOAD AND RETURN ALONG THE FORWARD ROUTE IN REVERSE.</p> <p>1.1 ALTERNATIVE ROUTE NO.1 FROM APPROVED TAXI RANK IN NONGOMA FOLLOW ROUTE AS PER NO.1 ABOVE UP TO BALLITO, PROCEED ALONG N2 TOLL ROAD THROUGH UMVOTI PLAZA AND EXIT TO R102 AT THE GATEWAY MALL TO UMNGENI ROAD, TURN LEFT AND DROP OFF AT THE DURBAN STATION, PROCEED TO LEOPOLD ROAD AND DROP OFF AT KING'S GATE AND PROCEED ALONG AS DETAILED ABOVE.</p> <p>1.2 ALTERNATIVE ROUTE NO.2 FROM APPROVED TAXI RANK IN NONGOMA, PROCEED TO N2 TOLL ROAD, EXITING LEFT INTO N3. PROCEED ALONG N3, EXIT TO M13. DROP-OFF AT ENGEN GARAGE, CROSS OVER TO WARWICK AVENUE, INTO ALICE ROAD (DROP WILL BE MADE AT GREY STREET), PROCEED TO AN APPROVED RANK AT OSBORNE STREET AND RETURN ALONG ROUTE NUMBER 1 ABOVE.</p>
<p>6.1.1.2</p>	<p>ROUTE 2. FROM NONGOMA TO NEWCASTLE FROM NONGOMA TAXI RANK, TURN LEFT INTO R618, PROCEED ALONG R618 TO NGOME (DROP ONLY), AND TURN LEFT INTO R69, AND CROSS OVER TO R33 ALONG VRYHEID. PROCEED ALONG R33 AND BLOOD RIVIER T-JUNCTION TURN RIGHT INTO R34 PROCEED ALONG R34 TO UTRECHT (DROP CAN BE MADE ONLY). PROCEED ALONG R34 AND PASS OSIZWENI AND MADADENI (NO DROP ONLY) AND PROCEED TO NEWCASTLE, INTO NEWCASTLE TAXI RANK. OFF LOAD, LOAD AND RETURN ALONG THE FORWARD ROUTE IN REVERSE.</p>
<p>6.1.1.3</p>	<p>ROUTE 4 FROM NONGOMA TO PONGOLA FROM NONGOMA TAXI RANK, TURN RIGHT INTO R66, PROCEED ALONG R66 AND PASS MAHLANGASI (DROP CAN BE MADE), AND PROCEED TO MAGUDU ALONG R66, AT THE T JUNCTION TURN LEFT ALONG N2 ROAD, ENTERING TOWN, AND TURN RIGHT TO THE APPROVED TAXI RANK IN PONGOLA. OFF-LOAD, LOAD AND RETURN ALONG FORWARD ROUTE IN REVERSE.</p>



GAZETTE

REGION: ALL

GAZETTE PRINT DATE :

GAZETTE EXPIRY DATE:

6.1.1.4	<p>ROUTE 5. FROM NONGOMA TO MKHUZE FROM NONGOMA TAXI RANK, TURN LEFT TO MAIN ROAD AND PROCEED TO THE JUNCTION AND TAKE RIGHT ALONG R618 AT SIPHAMBANWENI, TURN LEFT ALONG P234, AND PASS EKUTHOKOZENI (PICK-UPS IS MADE SUBJECT TO CONDITION 5 BELOW), PROCEED ALONG P234 (BHANGANOMONA PICK-UPS IS MADE SUBJECT TO CONDITION 5 BELOW) TO N2 AND CROSS OVER TO N2 TO MKHUZE MAIN ROAD AND TURN LEFT TO APPROVED TAXI RANK AT MKHUZE. OFFLOAD AND LOAD RETURN ALONG THE FORWARD ROUTE IN REVERSE.</p>
6.1.1.5	<p>ROUTE 6. FROM NONGOMA TO EMPANGENI FROM NONGOMA TAXI RANK TURN LEFT TO THE MAIN ROAD AT THE JUNCTION TURN RIGHT ALONG R618, AND PASS ALONG BUXEDEN AND HLABISA (NO PICK AND DROP MADE), PROCEED TO MATUBATUBA, AT THE N2 JUNCTION, TURN RIGHT INTO N2 AND PROCEED TO RICHARDS BAY (DROP IS MADE, NO PICKUPS). PROCEED ALONG R34 TO EMPANGENI AND DROP OFF ONLY PASSENGERS AT 'B' RANK AND PROCEED TO 'A' RANK. OFF-LOAD, LOAD AND RETURN ALONG THE FORWARD ROUTE IN REVERSE. 6.1.ALTERNATIVE ROUTE FROM NONGOMA TAXI RANK, TURN RIGHT ALONG R66 AND PASS ULUNDI (NO PICK OR DROP) AND PROCEED TO MELMOTH ALONG R66 AND DROP WILL BE MADE ONLY. PROCEED ALONG R34 TO NDUNDULU (DROP ONLY), AND PROCEED ALONG R34 TO EMPANGENI. OFFLOAD AND LOAD AT EMPANGENI 'A' RANK AND RETURN ALONG THE FORWARD ROUTE IN REVERSE.</p>
6.1.1.6	<p>ROUTE 7. FROM NONGOMA TO JOHANNESBURG FROM NONGOMA APPROVED TAXI RANK, TURN LEFT AT JUNCTION, TURN RIGHT INTO R618, PROCEED ALONG R618 INTO R69. PROCEED ALONG R69 AND PASS VRYHEID AND CROSS OVER INTO R33; AT BLOOD RIVIER T JUNCTION TURN RIGHT INTO R34, AND PASS UTRECHT AND NEWCASTLE (NO PICK UP OR DROP WILL BE MADE). AT NEWCASTLE TURN RIGHT INTO N11. PROCEED ALONG N11 TO VOLKRUST (REFRESHMENT POINT) (NO PICK UP PICK), TURN LEFT INTO R23 AND PROCEED TO STANDERTON, HEIDELBERG AND BALFOUR (DROP CAN BE MADE, NO PICKS UPS), AND PROCEED INTO N3 SUBWAY AND TURN RIGHT INTO N3. PROCEED ALONG N3 TO JOHANNESBURG, AND PASS BOKSBURG, VOSLOORUS (NO PICK OR DROP) AND TURN LEFT INTO M2. PROCEED ALONG M2 AND TURN LEFT INTO RISSIK STREET, INTO WOLMARANS STREET, TURN RIGHT INTO WANDERERS STREET AND TURN LEFT INTO AN APPROVED TAXI RANK. OFFLOAD AND LOAD AND RETURN ALONG THE FORWARD ROUTE IN REVERSE.</p>
6.1.1.7	<p>ROUTE 8. FROM NONGOMA TO MFOLOZI FROM APPROVED TAXI RANK IN NONGOMA, TURN RIGHT INTO R66, PROCEED ALONG R66 AND PASS HOLINYOKA (DROPPING ONLY), TURN LEFT TO L428 TO EZIMPISINI AREA (DROPPING ONLY) AND RETURN TO R66, PROCEEDING ALONG R66 TO DENGIE AREA (DROP ONLY), TURN RIGHT INTO D1819 TO KWA-MINYA AREA, INTO R618, TURN RIGHT TO NONGOMA TOWN 2 INTO R66 AND PROCEED TO KWA-GOMONDO AREA, TURN LEFT ALONG D1818 AND PROCEED TO KWAMPUNZA AREA AND RETURN TO R66. PROCEED ALONG R66 TO ESIGANGENI AREA AND TURN RIGHT INTO D1821 TO PHANGODE AND RETURN TO R66. PROCEED ALONG R66 TO MFEMFENI AREA, TURN LEFT INTO P703 TO MATHENI AREA AND UKHUKHO AND RETURN TO R66. PROCEED ALONG R66 TO KWA-MUSI AREA AND TO MFOLOZI APPROVED TAXI RANK AND RETURN ALONG THE FORWARD ROUTE IN REVERSE.</p>



GAZETTE

REGION: ALL

GAZETTE PRINT DATE : 2

GAZETTE EXPIRY DATE: 1

6.1.1.8	<p>ROUTE 9. FROM NONGOMA TO MAPHOPHOMA FROM APPROVE TAXI RANK IN NONGOMA , TURN LEFT INTO MAIN ROAD, INTO ESIKHALENI AREAS TURN LEFT INTO D1810 TO MAPHOPHOMA. TURN LEFT INTO D1855 TO EKUVUKENI AREA AND RETURN BACK INTO D1810. PROCEED ALONG D1810 AND TURN RIGHT INTO D1853 TO SHELEZA AND PASS MPUMALANGA AREA AND RETURN BACK INTO D1810. PROCEED ALONG D1810 AND TURN LEFT INTO D1903 TO DABHAZI AREA AND RETURN BACK INTO D1810. PROCEED ALONG D1810 AND PASS HLAMBANYATHI AREA , INTO R618 AND PASS HLABISA AND PROCEED TO MAPHOPHOMA APPROVED TAXI RANK. OFFLOAD, LOAD AND RETURN ALONG THE FORWARD ROUTE IN REVERSE.</p>
6.1.1.9	<p>ROUTE 10. FROM NONGOMA TO BUXEDEN FROM APPROVED TAXI RANK IN NONGOMA, INTO R618, AT ESIPHAMBANWENI TURN RIGHT INTO D1801 TO ESIKHOKHWANENI, TURN RIGHT INTO R618. AT ODUSHWINI AREA TURN RIGHT INTO D1856 TO ESIDINSINI AND PASS NJAMPELA AREA INTO D1810, TURN RIGHT INTO R66 INTO NONGOMA MAIN ROAD. 10.1 ALTERNATIVE ROUTE FROM APPROVED TAXI RANK IN NONGOMA UP TO R618 PROCEED TO DUSHWINI, TURN LEFT INTO D1857 TO DONGOTHULI AREA, AND RETURN BACK TO R618 AND PROCEED TO ESINKONKONKO AREA, TURN LEFT INTO D2032 TO MTHWADLANA AREA AND RETURN BACK INTO R618 TO BUXEDEN TAXI RANK. OFFLOAD, LOAD AND RETURN ALONG THE FORWARD ROUTE IN REVERSE.</p>
6.1.1.10	<p>ROUTE 11. FROM NONGOMA TO USUTHU FROM APPROVED TAXI RANK IN NONGOMA TURN LEFT INTO R66, AT ESIGANGENI AREA TURN RIGHT TO D1821 TO PHANGODE, TURN RIGHT INTO D1820 TO USUTHU APPROVED TAXI RANK. OFFLOAD, LOAD AND RETURN ALONG THE FORWARD ROUTE IN REVERSE.</p>



GAZETTE

REGION: ALL

GAZETTE PRINT DATE :

GAZETTE EXPIRY DATE:

6.1.1.1	ROUTE 00
1	<p>CONDITIONS/RESTRICTIONS</p> <ol style="list-style-type: none"> 1. PASSENGERS MAY BE PICKED UP AND/OR SET DOWN ONLY AT DESIGNATED TAXI RANK OR TAXI STOP, WHICH SHALL EXCLUDE BUS STOPS. 2. ON THE INBOUND TRIP TO DURBAN, VOSLOORUS, NEWCASTLE, LADYSMITH, EMPANGENI, MANDINI AND ULUNDI, NO PASSENGERS MAY BE PICKED UP ENROUTE FROM LEAVING THE MAGISTERIAL OF NONGOMA UNTIL REACHING THE DESTINATION RANK. 3. ON THE RETURN TRIP TO NONGOMA, NO PASSENGERS MAY BE SET DOWN UNTIL REACHING THE MAGISTERIAL DISTRICT OF NONGOMA. 4. ENTRY OR RANKING ON PRIVATE PROPERTY IS NOT PERMITTED WITHOUT PERMISSION OF THE LANDLORD, A COPY OF WHICH MUST BE SUPPLIED TO THE BOARD BEFORE ISSUE OPERATING LICENSE. 5. WITHOUT HAVING ENTERED INTO AN AGREEMENT WITH OTHER OPERATORS ON A COMMON ROUTE, AS CONTEMPLATED BY SECTION 88 (2) (B) OF ACT 22 OF 2000, THE PICKING UP OR SETTING DOWN OF PASSENGERS ON SUCH ROUTE IS NOT PERMITTED. A COPY OF SUCH AGREEMENT MUST BE SUPPLIED TO THE BOARD. 6. AT RANKS, WHETHER ON -STREET OR OFF-STREET, ONLY THE TAXIS THAT CAN BE ACCOMMODATED IN THE DEMARCATED AREA MAY OCCUPY THE RANK, EXCESS VEHICLES MUST HOLD ELSEWHERE AT DESIGNATED HOLDING AREAS. 7. RANK PERMITS OR LETTERS OF AUTHORITY MUST BE PRODUCED IN RESPECT OF ALL RANKS IN MUNICIPAL ARREARS, IN PARTICULAR MAJOR TOWNS AND CITIES. 8. THE ALLOCATION OF ANY ROUTE OR PORTION OF A ROUTE IS SUBJECT TO THE CONDITION THAT IT HAS BEEN APPROVED AND ALLOCATED IN GOOD FAITH AND THAT SUCH ROUTE WILL BE INVALID SHOULD IT TRANSPIRE THAT THE ROUTE OR PORTION THEREOF WILL, OR HAS CAUSED CONFLICT DUE TO IT HAVING BEEN APPROVED BASED ON INCORRECT OR FALSE INFORMATION SUPPLIED TO THE BOARD OR AS A RESULT OF AN ERROR. IN SUCH INSTANCE THE OPERATING LICENCE MUST BE RETURNED TO THE BOARD FOR CORRECTION. 9. THE VEHICLE MUST BE COVERED BY MOTOR VEHICLE INSURANCE AS WELL AS PERSONAL LIABILITY INSURANCE.



legiti-mate


GAZETTE

REGION: ALL

GAZETTE PRINT DATE :

GAZETTE EXPIRY DATE:

1) APP0038481	GAZETTE NUMBER: LGKZNG145-2015-FEB
2) MN SHEZI ID NO. 6310185546089	
3) NO10 IMFINQO GROVE KWA-MASHU TOWNSHIP 4360	
4) APPLICANT TYPE : NORMAL TRANSFER	
5) 1 x 15 (SEATED) STANDING CAPACITY IS STILL TO BE ACQUIRED	
6.1.1.1	<p>ROUTE 1</p> <p>BESTERS TO DURBAN RANK 421</p> <p>BESTERS RANK, CORNER OF NTUZUMA ACCESS ROAD AND M25, M25, R102 (NORTH COAST ROAD), CONNAUGHT BRIDGE, UMGENI ROAD, SOLDIER'S WAY TAXI RANK, ALTERNATIVELY, RIGHT INTO LEOPOLD STREET, RIGHT INTO WARWICK AVENUE AND PROCEED TURNING LEFT INTO ETNA LANE TO THE TAXI RANK ON ETNA LANE.</p> <p>RETURN</p> <p>FIRST ALTERNATIVE</p> <p>FROM ETNA LANE TAXI RANK (421), LEFT INTO WARWICK AVENUE, RIGHT INTO ALICE STREET, LEFT INTO ALBERT STREET, INTO UMGENI ROAD, INTO NORTH COAST ROAD, INTO KWAMASHU HIGHWAY (M25), RIGHT INTO NTUZUMA ACCESS ROAD AND PROCEED TO BESTERS TAXI RANK, RANK 403.</p> <p>SECOND ALTERNATIVE</p> <p>FROM ETNA LANE TAXI RANK (421), LEFT INTO WARWICK AVENUE, RIGHT INTO ALICE STREET, RIGHT INTO MARKET ROAD, RIGHT INTO LEOPOLD STREET, INTO CANONGATE ROAD, INTO THE N3, N3, SPAGHETTI JUNCTION, N2 NORTH, KWAMASHU HIGHWAY (M25), RIGHT INTO NTUZUMA ACCESS ROAD TO BESTERS TAXI RANK, RANK 403.</p> <p>THIRD ALTERNATIVE</p> <p>FROM ETNA LANE TAXI RANK, RANK 421, LEFT INTO WARWICK AVENUE, RIGHT INTO ALICE STREET, LEFT INTO ALBERT STREET, INTO UMGENI ROAD, SOLDIER'S WAY, INTO FIELD STREET, LEFT INTO LEOPOLD STREET, INTO CANNOGATE ROAD, INTO N3 AND PROCEED AS PER SECOND ALTERNATIVE.</p>
6.1.1.2	<p>ROUTE 2</p> <p>BESTERS TO DURBAN VIA SPRINGFIELD PARK, RANK 370 TO RANK 421</p> <p>FROM BESTERS TAXI RANK, (RANK NO.403), CORNER OF NTUZUMA ACCESS ROAD AND M25 (KWAMASHU HIGHWAY), ALONG THE M25, RIGHT INTO THE OFF-RAMP TO INANDA ROAD (M21), LEFT INTO INANDA ROAD, INTO SEA COW LAKE ROAD, RIGHT INTO NORTH COAST ROAD, INTO UMGENI ROAD, INTO SOLDIER'S WAY AND PROCEED TO RANK NO.370 ON SOLDIER'S WAY.</p> <p>RESTRICTION: {NO PICKING UP PASSENGERS ON UMGENI ROAD (M19) AND INANDA ROAD (M21)}.</p> <p>ALTERNATIVELY</p> <p>UMGENI ROAD, RIGHT INTO LEOPOLD STREET, RIGHT INTO WARWICK AVENUE AND PROCEED TURNING LEFT TO ETNA LANE TAXI RANK, RANK NO.421.</p>



GAZETTE

REGION: ALL

GAZETTE PRINT DATE :

GAZETTE EXPIRY DATE :

6.1.1.3	<p>ROUTE 3</p> <p>BESTERS TO RANK 421 VIA M19, UMGANI ROAD AND POINT ROAD</p> <p>FROM BESTERS TAXI RANK (RANK NO.403), CORNER OF NTUZUMA ACCESS ROAD AND M25 (KWAMASHU HIGHWAY), TO THE N2, LEFT INTO INANDA ROAD OFF-RAMP, LEFT INTO UMGANI ROAD (M19), ALONG THE M19, LEFT INTO ARGYLE ROAD, RIGHT INTO BRICKHILL ROAD, INTO POINT ROAD, RIGHT INTO BAY TERRACE, RIGHT INTO STANGER STREET, LEFT INTO ORDNANCE ROAD, LEFT INTO SOLDIER'S WAY, RIGHT INTO QUEEN STREET, RIGHT INTO FIELD STREET AND PROCEED TO SOLDIER'S WAY TAXI RANK.</p> <p>ALTERNATIVELY</p> <p>ORDNANCE ROAD, INTO LEOPOLD STREET, RIGHT INTO WARWICK AVENUE, LEFT INTO ETNA LANE AND PROCEED TO ETNA LANE TAXI RANK, RANK NO.421 AND RETURN AS PER FIRST, SECOND AND THIRD ALTERNATIVES.</p> <p>RESTRICTION: {NO PICKING UP PASSENGERS ON UMGANI ROAD (M19) AND INANDA ROAD (M21)}.</p>
6.1.1.4	<p>ROUTE 4</p> <p>BESTERS TO RANK 421 VIA PHOENIX INDUSTRIAL PARK</p> <p>FROM BESTERS TAXI RANK (RANK NO.403), CORNER OF NTUZUMA ACCESS ROAD AND M25 (KWAMASHU HIGHWAY), INTO INDUSTRIAL PARK ROAD, RIGHT INTO ABERDARE DRIVE INTO HUNSLET DRIVE TO JUNCTION WITH M25, M25 BECOMING R102 AND PROCEED ALONG THE SAME ROUTE AS SET OUT IN ROUTE 1 ABOVE AND RETURN AS PER ALTERNATIVES 1, 2 AND 3 ABOVE.</p>
6.1.1.5	<p>ROUTE 5</p> <p>INNERCIRCLE – AREA 3</p> <p>FROM BESTERS TAXI RANK, CORNER OF NTUZUMA ACCESS ROAD AND M25, TO NTUZUMA ACCESS ROAD, LEFT INTO BUNGEZI ROAD, RIGHT INTO NTETHE ROAD, RIGHT INTO LWEMBU ROAD, INTO THANGO ROAD, INTO VILAKAZI ROAD, LEFT INTO MZOMUSHA ROAD, RIGHT INTO NTUZUMA ACCESS ROAD AND PROCEED TO BESTERS TAXI RANK.</p> <p>INNER CIRCLE – AREA 4 – OVERSPILL AREA</p> <p>FROM BESTERS TAXI RANK, CORNER OF NTUZUMA ACCESS ROAD AND M25, ALONG NTUZUMA ACCESS ROAD, LEFT AT THE TRAFFIC CIRCLE INTO VEZI ROAD AND PROCEED TO OVERSPILL AREA, RETURN ALONG VEZI ROAD, TURN RIGHT INTO NTUZUMA ACCESS ROAD AND PROCEED TO BESTERS TAXI RANK.</p> <p>INNERCIRCLE – AREA 1 – MADLALA ROAD</p> <p>BESTERS RANK CORNER OF NTUZUMA ACCESS ROAD AND M25, NTUZUMA ACCESS ROAD, RIGHT INTO MADLALA STREET, RIGHT INTO (MTHOMBE ROAD AND RETURN INTO ZABALAZA STREET AND RETURN) INTO MADLALA STREET, LEFT INTO NTUZUMA ACCESS ROAD AND PROCEED TO BESTERS TAXI RANK.</p>



GAZETTE

REGION: ALL

GAZETTE PRINT DATE : 1

GAZETTE EXPIRY DATE: 1

1)	APP0038577	GAZETTE NUMBER: LGKZNG145-2015-FEB
2)	SC CELE ID NO. 7706155678084	
3)	528 UMBILO RD DURBAN 4001	
4)	APPLICANT TYPE : NORMAL TRANSFER	
5)	1 x 15 (SEATED) STANDING CAPACITY IS STILL TO BE ACQUIRED	
6.1.1.1	<p>APPROVED ROUTES</p> <p>CHATSWORTH MINIBUS ASSOCIATION</p> <p>1. FROM PRIVATE RANKING FACILITIES : CHECKERS CENTRE IN JOYHURST STREET TO SHALLCROSS RIDGE CENTRE IN LINK ROAD, TURN RIGHT INTO JOYHURST STREET, TURN RIGHT INTO CHATSWORTH CIRCLE, LEFT INTO CROFTDENE DRIVE, RIGHT INTO MONTDENE DRIVE, LEFT INTO ROAD 702, LEFT INTO ROAD 701, RIGHT INTO ROAD 751, RIGHT INTO MOORTON DRIVE, LEFT INTO ARENA PARK DRIVE, DIRECT TO MOORCROSS DRIVE, RIGHT INTO CROSSMOOR DRIVE, LEFT INTO MOORCROSS DRIVE, RIGHT INTO KLAARWATER ROAD, RIGHT INTO LINK ROAD, UP UNTIL SHALLCROSS RIDGE CENTRE AND RETURN ALONG THE SAME ROUTE TO CHECKERS CENTRE IN JOYHURST STREET.</p>	
6.1.1.2	<p>2. FROM PRIVATE RANKING FACILITIES: CHECKERS CENTRE IN JOYHURST STREET TO LOTUS GARAGE IN CHATSWORTH MAIN ROAD, RIGHT BHAKTIVEDANTA SWAMI CIRCLE, RIGHT INTO MAIN STREET, DIRECT INTO FLORENCE NIGHTINGALE DRIVE, LEFT INTO SUNSET AVENUE, LEFT INTO ERICA AVENUE, RIGHT INTO SYRINGA AVENUE, LEFT INTO WOOHURST DRIVE, RIGHT INTO COLLIER AVENUE, LEFT INTO CHATSWORTH MAIN ROAD, AND PROCEED TO LOTUS GARAGE AND RETURN ALONG THE FORWARD ROUTE IN REVERSE TO CHECKERS CENTRE IN JOYHURST STREET.</p>	
6.1.1.3	<p>3. FROM PRIVATE RANKING FACILITIES : CHECKERS CENTRE IN JOYHURST STREET TO SILVER GLEN SHOPPING MALL, RIGHT INTO JOYHURST STREET, RIGHT INTO CHATSWORTH CIRCLE, LEFT INTO CROFTDENE DRIVE, RIGHT INTO SILVERGLEN DRIVE, DIRECT INTO BULL-BULL DRIVE, LEFT INTO HAVENSIDE DRIVE, LEFT INTO SUMMERFIELD ROAD, LEFT INTO PELICAN DRIVE, LEFT INTO SILVERGLEN DRIVE, AND PROCEED INTO SILVERGLEN SHOPPING MALL AND RETURN ALONG THE FORWARD ROUTE IN REVERSE TO CHECKERS IN JOYHURST STREET.</p>	



GAZETTE

REGION: ALL

GAZETTE PRINT DATE

GAZETTE EXPIRY DATE: 28 APR 2015

6.1.1.4	<p>4. FROM CHECKERS CENTRE IN JOYHURST STREET IN CHATSWORTH, TO DURBAN:</p> <p>FROM CHECKERS CENTRE IN JOYHURST STREET, CHATSWORTH, RIGHT INTO MAIN STREET, LEFT INTO CHATSDENE STREET, RIGHT INTO FLORENCE NIGHTINGALE DRIVE, LEFT INTO HIGGINSON HIGHWAY, RIGHT INTO CROSSMOOR DRIVE, LEFT INTO MOORCROSS DRIVE, LEFT INTO ROAD 1124 UP UNTIL THE CORNER WITH KLAARWATER DRIVE, AND RETURN ALONG ROAD 1124, LEFT INTO MOORCROSS DRIVE, INTO ARENA PARK DRIVE, RIGHT INTO MOORTON DRIVE, LEFT INTO ROAD 751, LEFT INTO ROAD 701, RIGHT INTO 702, RIGHT INTO ROAD 502, LEFT INTO ROAD 501, RIGHT INTO ARENA PARK DRIVE, LEFT INTO CHATSWORTH CIRCLE, RIGHT INTO MAIN STREET, INTO ROAD 301, RIGHT INTO WOODHURST DRIVE, INTO COLLIER AVENUE, RIGHT INTO CHATSWORTH MAIN ROAD, INTO PELICAN DRIVE, LEFT INTO HAVENSIDE DRIVE, RIGHT INTO IMPALA DRIVE, RIGHT INTO HIGGINSON HIGHWAY, INTO GRIMBYS ROAD, LEFT INTO SOUTH COAST ROAD, RIGHT INTO SOUTHERN FREEWAY, LEFT INTO MOORE ROAD, RIGHT INTO WARWICK AVENUE, RIGHT INTO ALICE STREET, RIGHT INTO SOLDIERS WAY, RIGHT INTO PINE STREET RANK NO. 84 OR ALTERNATIVELY INTO ALBERT STREET, THEN LEFT INTO PRINCE EDWARD STREET INTO RANK 116 AND RETURN ALONG PRINCE ALFRED, INTO SMITH STREET, INTO SOUTHERN FREEWAY AND RETURN ALONG THE FORWARD ROUTE IN REVERSE.</p>
6.1.1.5	<p>5. FROM CHECKERS CENTRE IN JOYHURST STREET IN CHATSWORTH, TO DURBAN:</p> <p>FROM CHECKERS CENTRE IN JOYHURST STREET, CHATSWORTH, RIGHT INTO MAIN STREET, LEFT INTO CHATSDENE STREET, RIGHT INTO FLORENCE NIGHTINGALE DRIVE, LEFT INTO HIGGINSON HIGHWAY, RIGHT INTO CROSSMOOR DRIVE, LEFT INTO MOORCROSS DRIVE, LEFT INTO ROAD 1124 UP UNTIL THE CORNER WITH KLAARWATER DRIVE, AND RETURN ALONG ROAD 1124, LEFT INTO MOORCROSS DRIVE, INTO ARENA PARK DRIVE, RIGHT INTO MOORTON DRIVE, LEFT INTO ROAD 751, LEFT INTO ROAD 701, RIGHT INTO 702, RIGHT INTO ROAD 502, LEFT INTO ROAD 501, RIGHT INTO ARENA PARK DRIVE, LEFT INTO CHATSWORTH CIRCLE, RIGHT INTO MAIN STREET, INTO ROAD 301, RIGHT INTO WOODHURST DRIVE, INTO COLLIER AVENUE, RIGHT INTO CHATSWORTH MAIN ROAD, INTO PELICAN DRIVE, LEFT INTO HAVENSIDE DRIVE, RIGHT INTO IMPALA DRIVE, RIGHT INTO HIGGINSON HIGHWAY, INTO GRIMBYS ROAD, LEFT INTO SOUTH COAST ROAD, RIGHT INTO SOUTHERN FREEWAY, LEFT INTO MOORE ROAD, RIGHT INTO WARWICK AVENUE, RIGHT INTO ALICE STREET, RIGHT INTO SOLDIERS WAY, RIGHT INTO PINE STREET RANK NO. 84 OR ALTERNATIVELY INTO ALBERT STREET, THEN LEFT INTO PRINCE EDWARD STREET INTO RANK 116 AND RETURN ALONG PRINCE ALFRED, INTO SMITH STREET, INTO SOUTHERN FREEWAY AND RETURN ALONG THE FORWARD ROUTE IN REVERSE.</p>
6.1.1.6	<p>6. FROM RANK NO 80 AT R. K. KHANS HOSPITAL IN CHATSWORTH CIRCLE TO MOBENI HEIGHTS SHOPPING CENTRE IN IMPALA DRIVE, RIGHT INTO CHATSWORTH CIRCLE, RIGHT INTO FLORENCE NIGHTINGALE DRIVE, RIGHT INTO WESTCLIFF DRIVE, DIRECT INTO PELICAN DRIVE, RIGHT INTO HAVENSIDE DRIVE, RIGHT INTO IMPALA DRIVE, INTO MOBENI HEIGHTS SHOPPING CENTRE AND RETURN ALONG THE FORWARD ROUTE IN REVERSE TO R. K. KHAN HOSPITAL IN CHATSWORTH CIRCLE.</p>

**GAZETTE**

REGION: ALL

GAZETTE PRINT DATE :

GAZETTE EXPIRY DATE: 2015

6.1.1.7	7. FROM RANK NO. 80 AT R. K. KHANS HOSPITAL IN CHATSWORTH CIRCLE TO CHATSWORTH RIDGE CENTRE IN LINK ROAD, LEFT INTO CHATSWORTH CIRCLE, LEFT INTO CROFTDENE DRIVE, RIGHT INTO MONTDENE DRIVE, LEFT INTO ROAD 702, LEFT INTO ROAD 701, RIGHT INTO ROAD 751, RIGHT INTO MOORTON DRIVE, LEFT INTO ARENA PARK DRIVE , DIRECT INTO MOORCROSS DRIVE, RIGHT INTO CROSSMOOR DRIVE, LEFT INTO MOORCROSS DRIVE, RIGHT INTO KLAARWATER ROAD, RIGHT INTO LINK ROAD, PROCEED TO CHATSWORTH RIDGE CENTRE AND RETURN ALONG THE FORWARD ROUTE IN REVERSE TO R. K. KHANS HOSPITAL IN CHATSWORTH CIRCLE.
6.1.1.8	8. FROM RANK NO. 113 AT MONTFORD SHOPPING COMPLEX TO SEVEN TANKS, LEFT INTO ROAD 701, RIGHT INTO ROAD 702, RIGHT INTO ROAD 704, RIGHT INTO NATURE RESERVE ROAD, PROCEED TO SEVEN TANKS AND RETURN ALONG THE FORWARD ROUTE IN REVERSE TO RANK NO. 113 AT MONTFORD SHOPPING COMPLEX.



legiti-mate

GAZETTE

REGION: ALL

GAZETTE PRINT DATE :

GAZETTE EXPIRY DATE:

<p>1) APP0038575</p> <p>2) NN KHUMALO ID NO. 6405041164083</p> <p>3) P O BOX 494 KWANGWANASE 3973</p> <p>4) APPLICANT TYPE : DECEASED TRANSFER</p> <p>5) 1 x 15 (SEATED) STANDING CAPACITY IS STILL TO BE ACQUIRED</p>	<p>GAZETTE NUMBER: LGKZNG145-2015-FEB</p>
<p>6.1.1.1</p>	<p>ROUTE 1. FROM KWANGWANASE TO DURBAN TAXI RANK</p> <p>WE TAKE R22/5 WEST ROAD, STRAIGHT TO PHELINDABA CYCLE, TURN LEFT TO R22, PASS NGUTSHANE, PASS MSELENI, MBAZWANA, PASS LOWER MKUZE, MDUKU, PASS HLUHLUWE, STRAIGHT TO WEST ROAD, TURN LEFT TO N2, SOUTH PASS MFEKAYI, MTUBATUBA, PASS MBONAMBI, TO MANDENI AND ONLY DROP PASSENGERS, PASS STANGER TAXI RANK, EMPANGENI, MAHARINI, GINGINDLOVU, STANGER ROAD TO DURBAN, MHLANGA TO THE ROBOD NEAR CASINO, WE TAKE ARGUI STREET, WE PASS TRAIN BRIDGE, TURN LEFT R102, MNGENI ROAD, PASS DURBAN STATION TO THE YMCA TAXI AND RETURN USING THE SAME ROUTE</p>
<p>6.1.1.2</p>	<p>ROUTE 2. FROM KWANGWANASE TO EMPANGENI B TAXI RANK</p> <p>WE TAKE R22/5 WEST ROAD, STRAIGHT TO PHELINDABA CYCLE AND CONTINUE TO R522/5, PASS SKHEMELE AND CROSS PONGOLA RIVER, PASS MALWALWA BOOM GATE PASS BHAMBANANA AND TURN LEFT TO R522/1 TO JOZINI PASS NKOKONI, TURN LEFT TO N2 SOUTH, STRAIGHT N2, PASS MKUZE, PASS BABAYALAA HOTEL, PASS HLUHLUWE, PASS MTUBA, VIA MBONAMBI, PASS NSELENI STRAIGHT N2 Y-JUNCTION, TURN RIGHT TO R102, WE GO STRAIGHT TO THE SECOND ROBOT, TURN LEFT, TAKE RIGHT TO TANNER ROAD, TURN LEFT TO B-RANK AND RETURN TO SAME ROUTE</p>
<p>6.1.1.3</p>	<p>ROUTE 6. FROM KWANGWANASE TAXI RANK TO EPHONDWENI MARKET</p> <p>WE TAKE R22/5 WEST ROAD, PASS PHELINDABA CYCLE, PROCEED STRAIGHT TO R522/5, PASS SCABAZINI, SHANGWANA, MTIKINI, SKHEMELELE, TURN TO D1894, PASS NDABA CLINIC, OPHONDWENI MARKET, DIRECT AND RETURN TO THE SAME ROUTE</p>
<p>6.1.1.4</p>	<p>ROUTE 7. FROM KWANGWANASE TAXI RANK TO MBAZWANA TAXI RANK</p> <p>WE TAKE R22/5 WEST ROAD, VIA PHELINDABA CYCLE, RETURN LEFT TO R22/0, PASS NSALAMANGA HIGH SCHOOL VIA GENERAL OR EGAGASINI, NGUTSHANA PASS MLAMULA, MSELENI HOSPITAL, MBAZWANA TAXI RANK, DIRECT AND RETURN ON THE SAME ROUTE</p>



GAZETTE

REGION: ALL

GAZETTE PRINT DATE :

GAZETTE EXPIRY DATE:

6.1.1.5	<p>ROUTE 8. FROM KWANGWANASE TAXI RANK TO MANZENGWENYA RURAL WE TAKE R22/5 WEST ROAD, PASS ZANGOMENI, KWA-NONWAYIZA, PASS PHELINDABA CYCLE, TURN LEFT TO R22/0, PASS KOFI PRIMARY, VILANCE NSALAMANGA HIGH SCHOOL, PASS EGAGASINI, NGUTSHANA, LEFT TO D1849 STRAIGHT TO D1849, PASS MAKATSINI, MAPHOYISENI, EMTHUZINI, PASS HLAHLAMBA STRAIGHT TO CHITHIMUZI AND MANZENGWENYA PRIMARY SCHOOL AND DIRECT AND RETURN TO THE SAME ROUTE</p>
6.1.1.6	<p>ROUTE 9. FROM KWANGWANASE TAXI RANK TO EMFIHLWENI ROYAL WE TAKE R22/5 WEST ROAD, TURN RIGHT TO D1881, PASS SHAYIANA HIGH SCHOOL, PASS ZAMALEKA TO MASINGA HOME STRAIGHT ROAD TO MFIHLWENI ROYAL AND RETURN TO THE SAME ROUTE</p>
6.1.1.7	<p>ROUTE 10. FROM KWANGWANASE TAXI RANK TO KWAPHUZAMINI BORDER POST WE TAKE R22/5 EASTERN / NORTH LALA LODGE, PASS STAR OF THE SEA HIGH SCHOOL NEAR BORDER RIGHT TO SOKA LEZANGOMA, TURN LEFT ROAD NO MUNBER TO KWAPHUZA BORDER, PASS NAZARETH CHURCH TEMPLE AND MTHWETHWA OLD SHOP, STRAIGHT KWAPHUZA MINI BORDER POST DIRECT AND RETURN ON THE SAME ROUTE</p>
6.1.1.8	<p>ROUTE 11. FROM KWANGWANASE TO G.P.TAXI RANK GAUTENG WE TAKE R22/5 WEST ROAD PASS PHELINDABA CYCLE, PROCEED STRAIGHT TO R522/5 PASS SKHEMELELE TO MAKWAKWA BOOM GATE STRAIGHT TO BHAMBANANA TO JOZINI DAM, PROCEED STRAIGHT TO NKONKONI AND RIGHT TO N2, NORTH PASS PHONGOLA PASS TSHEJUBA HOSPITAL, PASS ERMELO WE PROCEED TO R17 BETHAL PASS TRICHARD VIA KING ROSE LESLEY, PASS SPRINGS, PASS BENONI VIA GERMISTON WE TAKE COMMERCIAL STREET STRAIGHT, TURN TO WALMARUS STREET, TURN TO WANDERES STREET TO THE PARK CITY TAXI RANK NO.1 AND RETURN TO THE SAME ROUTE.</p>



legiti-mate

GAZETTE

REGION: ALL

GAZETTE PRINT DATE :

GAZETTE EXPIRY DATE:

<p>1) APP0038511</p> <p>2) TS MADLALA ID NO. 6107100127080</p> <p>3) P O BOX 581 ESTCOURT 3310</p> <p>4) APPLICANT TYPE : DECEASED TRANSFER</p> <p>5) 1 x 13 (SEATED) STANDING CAPACITY IS STILL TO BE ACQUIRED</p>	<p>GAZETTE NUMBER: LGKZNG145-2015-FEB</p>
<p>6.1.1.1</p>	<p>ROUTE 32. WEMBEZI TO ESCOURT</p> <p>FROM APPROVED TAXI RANK IN WEMBEZI TO APPROVED TAXI RANK IN ESCOURT AND WEMBEZI RANK, INTO LONGHOMES, MAHASHINI, KHWEZI, V. Q. DEPO, FIVE ROOM, NKWEZELA, TURN LEFT TO LOCKSLOY, NEWLANDS, LOADING AND OFFLOADING AND TURN INTO C SECTION LOADING AND OFFLOADING TURN RIGHT INTO P29 NTABAMHLOPHE ROAD INTO MARTIN ROAD, HELLET ROAD, CONNOR STREET AND TURN LEFT INTO ALEXANDRA STREET INTO TAXI RANK, OFFLOADING AND LOADING AND RETURN ALONG THE FORWARD ROUTE IN REVERSE.</p> <p>32.1ALTERNATIVE ROUTE</p> <p>FROM P29 NTABAMHLOPHE ROAD, INTO HARRY MILLER ROAD, SUBWAY ROAD, ALBERT STREET, PHILLIP STREET, AND TURN RIGHT INTO ALEXANDRA STREET INTO TAXI RANK. OFFLOADING, LOADING AND RETURN THE FORWARD ROUTE IN REVERSE.</p> <p>SETTING DOWN AND PICKING UP PASSENGERS:</p> <p>1.BACON FACTORY ROAD R103 INTO CONNOR STREET INTO ALEXANDRA STREET INTO TAXI RANK. 2.NARROWTEX INTO LOSKOP ROAD; 3.MASONITE INTO BROOMCLIFFE ROAD; 4.MASONITE INTO BANK ROAD; AND 5.MOSAIC INTO BANK ROAD</p>



GAZETTE

REGION: ALL

GAZETTE PRINT DATE :

GAZETTE EXPIRY DATE:

6.1.1.2 CONDITIONS -

CONDITIONS/RESTRICTIONS

1. PASSENGERS MAY BE PICKED UP AND / OR SET DOWN ONLY DESIGNATED TAXI RANKS OR TAXI STOPS, WHICH SHALL EXCLUDE BUS STOPS.
2. ON THE INBOUND TRIP TO DURBAN, PIETERMARITZBURG, EMPANGENI, VEREENIGING, VRYHEID, LADYSMITH, QWAQWA, NEWCASTLE, AND JOHANNESBURG NO PASSENGERS MAY BE PICKED UP ENROUTE FROM LEAVING THE MAGISTERIAL OF ESCOURT UNTIL REACHING THE DESTINATION RANK.
3. ON THE RETURN TRIP TO DUNDEE, NO PASSENGERS MAY BE SET DOWN UNTIL REACHING THE MAGISTERIAL DISTRICT OF ESCOURT.
4. ENTRY OR RANKING ON PRIVATE PROPERTY IS NOT PERMITTED WITHOUT THE WRITTEN PERMISSION OF THE LANDLORD, A COPY OF WHICH MUST BE SUPPLIED TO THE BOARD BEFORE UPLIFTING THE OPERATING LICENCE
5. WITHOUT HAVING ENTERED INTO AN AGREEMENT WITH THE OTHER OPERATORS ON A COMMON ROUTE, AS CONTEMPLATED BY SECTION 88 (2) (B) OF ACT 22 OF 2000, PICKING UP OR SETTING DOWN OF PASSENGERS ON SUCH ROUTE IS NOT PERMITTED. A COPY OF SUCH AGREEMENT MUST BE SUPPLIED TO THE BOARD.
6. AT RANKS, WHETHER ON-STREET OR OFF-STREET, ONLY THE TAXIS THAT CAN BE ACCOMMODATED IN THE DEMARCATED AREA MAY OCCUPY THE RANK, EXCESS VEHICLES MUST HOLD ELSEWHERE AT DESIGNATED HOLDING ARREARS.
7. RANK PERMITS OR LETTERS OF AUTHORITY MUST BE PRODUCED WHEN UPLIFTING, IN RESPECT OF ALL RANKS IN MUNICIPAL ARREARS, IN PARTICULAR MAJOR TOWNS AND CITIES AND IN PARTICULAR IN RESPECT OF INTER-PROVINCIAL DESTINATIONS.
8. THE VEHICLE MUST BE COVERED BY MOTOR VEHICLE INSURANCE AS WELL AS PERSONAL LIABILITY INSURANCE.
9. THE ALLOCATION OF ANY ROUTE OR PORTION OF HE ROUTE IS SUBJECT TO THE CONDITION THAT HAS BEEN APPROVED AND ALLOCATED IN GOOD FAITH AND SUCH ROUTE WILL BE INVALID SHOULD IT TRANSPIRE THAT THE ROUTE OR PORTION THEREOF WILL, OR HAS CAUSED CONFLICT DUE TO IT HAVING BEEN APPROVED BASED ON INCORRECT OR FALSE INFORMATION SUPPLIED TO THE BOARD, OR AS A RESULT OF AN ERROR. IN SUCH INSTANCE THE OPERATING LICENCE MUST BERETURNED TO THE BOARD FOR CORRECTION.



GAZETTE

REGION: ALL

GAZETTE PRINT DATE

GAZETTE EXPIRY DATE

1)	APP0038601	GAZETTE NUMBER: LGKZNG147-2015-FEB
2)	MC NGCOBO ID NO. 6812245866084	
3)	PO BOX500	
	BOTHSHILL	
	3660	
4)	APPLICANT TYPE : NEW OPERATING LICENCE	
5)	IS STILL TO BE ACQUIRED	
6.1.1.1	NYUSWA TO PINETOWN	
	<p>FROM QADI/NYUSWA RANK ALONG UNNAMED ROADS THROUGH SHELELE, MGOGOZI, MABEDLANA, MLAMBO, MKHIZWANE, EZITHOLENI, MATHEBETHU, MNAMATHA, SHAYAMOYA, SIKHELEKEHLENI, INTO OLD MAIN ROAD PASS VALLEY TRUST, QADI EXTENSION, BOTHA'S HILL, BOTHA'S HILL STATION, PASS KEARSNEY COLLEGE, INTO MKHIZE ROAD, ASSAGAY ROAD, ALONG THE M13 TO HILLCREST TAXI RANK IN INANDA ROAD, RETURN TO THE M13, PASS POLICE STATION, HILDENE, WISTON PARK, GILLETTS, MAYTIME CENTRE, KLOOF SHOPPPING CENTRE, PROCEED ALONG THE M13 THROUGH FIELD'S HILL TO THE INTERSECTION WITH OLD MAIN ROAD AND RICHMOND ROAD.</p>	
	ALTERNATE:	
	1.1 TURN LEFT INTO OLD MAIN ROAD IN PINETOWN AND PROCEED TO ANDERSON STREET TAXI RANK AND RETURN TO THE STARTING POINT ALONG THE SAME ROUTE IN THE OPPOSITE DIRECTION.	
	1 2 TURN RIGHT INTO RICHMOND ROAD, LEFT INTO TRAFFORD ROAD, HILLCLIMB RAOD, SUZUKA ROAD, KYALAMI ROAD, CIRCUIT ROAD, MALCOLM ROAD, CLARK ROAD, MOSS ROAD, ALEXANDER ROAD, BACK IN TO RICHMOND ROAD, INTO OLD MAIN ROAD, LEFT INTO ANDERSON STREET INTO ANDERSON TAXI RANK AND RETURN TO THE STARTING POINT ALONG THE SAME ROUTE IN THE OPPOSITE DIRECTION.	
	CONDITIONS:	
	1. PICKING UP AND SETTING DOWN OF PASSENGERS EN ROUTE IN BOTH DIRECTIONS SUBJECT TO AGREEMENTS IN TERMS OF SECTION 88(2)(B) OF ACT 22 OF 2000 WITH AFFECTED TAXI ASSOCIATIONS, IF APPLICABLE.	
	2. NO PRIVATE PROPERTY MAY BE ENTERED WITHOUT THE WRITTEN APPROVAL OF THE LANDLORD.	
	3. RANK PERMITS FOR EACH VEHICLE TO BE OBTAINED FROM THE AFFECTED MUNICIPALITY.	



GAZETTE

REGION: ALL

GAZETTE PRINT DATE : 2

GAZETTE EXPIRY DATE:

1) APP0014069	GAZETTE NUMBER: LGKZNG147-2015-FEB
2) S NTULI ID NO. 8409086015083	
3) 37 PATRYS ROAD MANDINI 4490	
4) APPLICANT TYPE : NORMAL TRANSFER	
5) 1 x 13 (SEATED) STANDING CAPACITY IS STILL TO BE ACQUIRED	
6.1.1.1	<p>EXISTING AUTHORITY IN THE CURRENT ROUTE NETWORK</p> <p>ROUTE: 3</p> <p>MANDINI TAXI RANK TO MELMOTH TAXI RANK. FROM MANDINI TAXI RANK USE THE OUTWARD ROUTES AS STATED IN ROUTE 2 ABOVE THEN ALONG R66/ R34 MELMOTH BECOMING PIET RETIEF STREET TURN RIGHT INTO VICTORIA STREET AND THEN TURN LEFT INTO MELMOTH TAXI RANK.</p> <p>REVERSE ROUTE. FROM MELMOTH TAXI RANK TURN RIGHT INTO VICTORIA STREET AND LEFT INTO PIET RETIEF STREET BECOMING R66 PROCEED ALONG BACKWARDS TO THE STARTING POINT USING THE SAME FORWARD ROUTE.</p>
6.1.1.2	<p>EXISTING AUTHORITY IN THE CURRENT ROUTE NETWORK</p> <p>ROUTE: 6</p> <p>MANDINI TAXI RANK TO MTUBATUBA TAXI RANK. FROM MANDINI TAXI RANK USE THE OUTWARD ROUTES MENTIONED IN ROUTE 2 ABOVE THEN ALONG ROAD NO. 258 TURN LEFT AND PROCEED ALONG N2 FREE WAY. DRIVE ALONG N2 AND AFTER PASSING KWAMSANE TOWNSHIP TURN RIGHT INTO ROAD NO.P237/ R618 PROCEED ALONG THEN TURN LEFT INTO RIVERVIEW ROAD AND THEN RIGHT INTO INYATHI ROAD RIGHT AGAIN INTO INKOSI MTUBATUBA ROAD THEN PROCEED STRAIGHT TO THE TAXI RANK.</p> <p>REVERSE ROUTE. FROM MTUBATUBA TAXI RANK DRIVE ALONG INKOSI MTUBATUBA ROAD THE TURN LEFT INTO INYATHI ROAD AND THEN DRIVE BACKWARDS USING THE SAME FORWARD ROUTE.</p>
6.1.1.3	<p>ROUTE: 5</p> <p>MANDINI TAXI RANK TO NONGOMA TAXI RANK. FROM MANDINI TAXI RANK USE THE OUTWARDS ROUTES AS STATED IN ROUTE 2 ABOVE THEN ALONG R66 BECOMING KING DINIZULU HIGHWAY IN ULUNDI WHICH CHANGES BACK TO R66 AFTER PASSING ULUNDI, THEN IN NONGOMA STILL ALONG THE SAME ROUTE TURN LEFT INTO NONGOMA TAXI RANK.</p> <p>REVERSE ROUTE. FROM NONGOMA TAXI RANK TURN RIGHT INTO R66 THEN PROCEED STRAIGHT TO THE STARTING POINT USING THE SAME FORWARD ROUTE.</p>



GAZETTE

REGION: ALL

GAZETTE PRINT DATE :

GAZETTE EXPIRY DATE:

6.1.1.4	<p>ROUTE: 7</p> <p>MANDINI TAXI RANK TO EMPANGENI TAXI RANK. FROM MANDINI TAXI RANK EITHER DRIVE ALONG ROAD NO.P459 THEN JOIN ROAD NO.258 TOWARDS R102 NORTHWARDS OR DRIVE ALONG ROAD NO.P459 BECOMING WHITE STREET AT ISITHEBE AND PROCEED ALONG AS DETAILED ABOVE IN ROUTE 2 TOWARDS R102, AT EMPANGENI R102 BECOMES GRANTHAM HIGHWAY THEN TURN RIGHT TOWARDS FOURTH AVENUE CIRCLE THEN LEFT AND DRIVE ALONG TANNER ROAD THEN RIGHT INTO A DRIVE-WAY WHICH LEADS TO EMPANGENI TAXI RANK A AND FINALLY LEFT INTO A LONG DISTANCE TAXI RANK.</p> <p>REVERSE ROUTE. FROM EMPANGENI TAXI RANK JOIN TANNER ROAD THEN TURN LEFT AND DRIVE INTO FOURTH AVENUE CIRCLE AND PROCEED ALONG R102, USE THE SAME FORWARD ROUTE TO DRIVE BACK TO THE STARTING POINT.</p>
6.1.1.5	<p>ROUTE 14</p> <p>FROM MANDINI TAXI RANK TO EMPANGENI TAXI RANK, TURN RIGHT FROM MANDINI ROBOT, TURN LEFT INTO R102 (N2), TURN RIGHT USING TANNER ROAD TO EMPANGENI TAXI RANK DROP OFF AND PICK UP AT THE RANK, BACK TO MANDINI USING THE SAME ROUTE</p>
6.1.1.6	<p>ROUTE: 9</p> <p>EXISTING AUTHORITY IN THE CURRENT ROUTE NETWORK</p> <p>MANDINI TAXI RANK TO STANGER TAXI RANK. FROM MANDINI TAXI RANK MAKE USE OF OUTWARD ROUTES AS DETAILED IN ROUTE 1 ABOVE THEN AT AN INTERSECTION OF R102 AND BLYTHEDALE BEACH IN STANGER TURN RIGHT INTO LINK STREET AND RIGHT AGAIN JOINING BALCOMB STREET THEN LEFT INTO STANGER TAXI RANK.</p> <p>REVERSE ROUTE. FROM STANGER TAXI RANK DRIVE BACKWARDS USING THE SAME FORWARD ROUTE.</p>
6.1.1.7	<p>ROUTE: 8</p> <p>EXISTING AUTHORITY IN THE CURRENT ROUTE NETWORK</p> <p>MANDINI TAXI RANK TO MKUZE TAXI RANK. FROM MANDINI TAXI RANK MAKE USE OF OUTWARDS ROUTES AS DETAILED IN ROUTES 8 & 9 ABOVE, THEN ALONG R102 PROCEED ALONG AS STATED IN ROUTE 14 ABOVE AND ARRIVE AT MKUZE TAXI RANK.</p>



GAZETTE

REGION: ALL

GAZETTE PRINT DATE : 2

GAZETTE EXPIRY DATE:

6.1.1.8

APPROVED ROUTES

MANDINI, SUNDUMBILI & TUGELA TAXI OWNERS ASSOCIATION

EXISTING AUTHORITY IN THE CURRENT ROUTE NETWORK

ROUTE: 1

MANDINI TAXI RANK TO DURBAN.

FROM MANDINI TAXI RANK PROCEED ALONG AN OUTWARD ROAD FROM THE RANK THEN TURN RIGHT INTO ROAD NO.P459, DRIVE ALONG THEN TURN LEFT INTO ROAD NO.258 THEN PROCEED ONTO AN ON RAMP TO R102, TURN LEFT SOUTHWARDS ALONG R102.AT STANGER TURN LEFT INTO BLYTHEDALE BEACH DRIVE ALONG R74 AND THEN JOIN INTO N2 FREEWAY. PROCEED ALONG N2 FREEWAY AND TURN LEFT AT UMHLANGA INTO M41 LEFT INTO M4, THEN PROCEED TOWARDS THE CITY CENTRE ALONG M4 AND TURN RIGHT INTO M17W ARGYLE ROAD THEN LEFT INTO R102 UMGENI ROAD. PROCEED ALONG AND TURN RIGHT INTO LEOPOLD STREET THEN LEFT MARKET ROAD AND THEN JOIN WILLIAMS ROAD. TURN RIGHT INTO SMITH STREET THEN RIGHT INTO WARWICK AVENUE. RIGHT INTO ALICE STREET AND THEN LEFT INTO ALBERT STREET AND PARK ON THE RIGHT INTO THE TEACHER'S CENTRE TAXI RANK.

ALTERNATIVE ROUTE:

FROM MANDINI TAXI RANK PROCEED AS STATED ABOVE IN ROUTE 1.ALONG ROAD NO.258 TURN RIGHT INTO N2 FREEWAY DRIVE ALONG AND AT E.B. CLOETE JUNCTION TURN LEFT INTO N3 TOWARDS EAST THEN JOIN OLD DUTCH ROAD BECOMING ALICE STREET THEN RIGHT INTO MARKET ROAD PROCEED ALONG AND DROP OFF PASSENGERS AT BEREA STATION THEN PROCEED ALONG WILLIAMS ROAD AND TURN RIGHT INTO SMIT STREET AND PROCEED AS STATED ABOVE TO THE FINAL DESTINATION.

REVERSE ROUTE:

FROM TEACHER'S CENTRE TAXI RANK EITHER RIGHT INTO UMGENI ROAD TURN RIGHT INTO LEOPOLD STREET AND JOIN CONONGATE ROAD THEN PROCEED STRAIGHT INTO N3 FREEWAY AND DRIVE BACKWARDS USING THE SAME FORWARD ROUTE AS STATED ABOVE OR DRIVE ALONG UMGENI ROAD THEN PROCEED AS STATED IN THE FORWARD ROUTE ABOVE.



GAZETTE

REGION: ALL

GAZETTE PRINT DATE :

GAZETTE EXPIRY DATE

1)	APP0038618	GAZETTE NUMBER: LGKZNG148-2015-FEB
2)	NKOMO WV ID NO. 5704205689088	
3)	PO BOX55752 NTSHONGWENI 3600	
4)	APPLICANT TYPE : NEW OPERATING LICENCE	
5)	1 x 13 (SEATED) 0 (STANDING)	
6.1.1.1	<p>NTSHONGWENI - PINETOWN:</p> <p>FROM NTSHONGWENI TAXI RANK,LEFT INTO D210 NTSHONGWENI ROAD PASS MNCADODO BRIDGE,LEFT INTO D359,RIGHT INTO P551 BECOMING KASSIER ROAD,LEFT TURN P454 / J.B. MCINTOSH ROAD SUMMERVELD AND RETURN BACK INTO KASSIER ROAD,PASS N3 BRIDGE,PASS POLO PONY GARAGE,PASS M13,LEFT TURN INTO FRASER ROAD AND BACK,PROCEED ALONG KASSIER ROAD AND TO ASSAGAY AND HILLCREST, RIGHT TURN INTO R103/ OLD MAIN ROAD,RIGHT TURN INTO AZALIA ROAD TO PETROL FILING STATION (PICK UP AND DROP OFF) AND PROCEED,LEFT INTO MARGARETS STREET RIGHT INTO R103/ OLD MAIN ROAD,LEFT TURN INTO M13FROM KASSIER ROAD RIGHT TURN INTO M13,LEFT TURN OFF RAMP INTO SHONGWENI ROAD INTO HILLCREST TURN AROUND AZALIA ROAD LEFT INTO R103/ OLD MAIN ROAD,LEFT TURN INTO M13,PASS EVERTON,GILLITS,PASS MAYTIME STORES KLOOF,LEFT TURN INTO VILLAGE ROAD, RIGHT ON - RAMP INTO M13,LEFT TURN INTO M31/OLD MAIN ROAD, RIGHT TURN INTO ANDERSON ROAD AND RIGHT INTO ANDERSON ROAD TAXI RANK,PICK AND DROP AND RETURN ALONG THE SAME ROUTE IN REVERSE.</p> <p>1.2.ALTERNATIVE ROUTE</p> <p>FROM M13 KLOOF AREA TURN INTO PIONNEER ROAD,INTO WYEBANK ROAD(M39),RIGHT TURN INTO GLAMIS ROAD (M39),RIGHT TURN INTO BOSSE STREET,RIGHT TURN INTO BOHMER ROAD,STRAIGHT INTO HIGH STREET,RIGHT TURN INTO CAMPBELL ROAD,BECOMING GLENUGIE ROAD,RIGHT INTO KINGS ROADRIGHT TURN INTO M13/ OLD MAIN ROAD, LEFT TURN INTO ANDERSON ROAD AND RIGHT INTO ANDERSON ROAD TAXI RANK AND RETURN ALONG THE SAME ROUTE IN REVERSE.BUX FARM TO PINETOWNFROM BUX FARM TAXI RANK,RIGHT TURN INTO D755,RIGHT TURN INTO CLIFFDDALE ROAD/ P504,LEFT TURN INTO KASSIER ROAD AND PROCEED TO PINETOWN ALONG ALL MENTIONED ROUTES AS PER 1.1 TO</p>	
6.1.1.2	<p>NTSHONGWENI TO HAMMERSDALE</p> <p>NTSHONGWENI TO KELLY ROAD TAXI RANK,HAMMERSDALE DIRECT,ALONG MPUMALANGA/HAMMERSDALE MAIN ROAD DIRECT AND RETURN. 1.2 ABOVE,AND RETURN.</p>	



legiti-mate

GAZETTE

REGION: ALL

GAZETTE PRINT DATE :

GAZETTE EXPIRY DATE:

1) APP0038620	GAZETTE NUMBER: LGKZNG149-2015-FEB
2) D.P NGWENYA ID NO. 8004295683084	
3) P.O BOX 4493 MANDENI KWAZULU-NATAL 4491	
4) APPLICANT TYPE : NORMAL TRANSFER	
5) 1 x 14 (SEATED) STANDING CAPACITY IS STILL TO BE ACQUIRED	
6.1.1.1	<p>ROUTE: 5 MANDINI TAXI RANK TO NONGOMA TAXI RANK. FROM MANDINI TAXI RANK USE THE OUTWARDS ROUTES AS STATED IN ROUTE 2 ABOVE THEN ALONG R66 BECOMING KING DINIZULU HIGHWAY IN ULUNDI WHICH CHANGES BACK TO R66 AFTER PASSING ULUNDI, THEN IN NONGOMA STILL ALONG THE SAME ROUTE TURN LEFT INTO NONGOMA TAXI RANK. REVERSE ROUTE. FROM NONGOMA TAXI RANK TURN RIGHT INTO R66 THEN PROCEED STRAIGHT TO THE STARTING POINT USING THE SAME FORWARD ROUTE.</p>
6.1.1.2	<p>ROUTE: 7 MANDINI TAXI RANK TO EMPANGENI TAXI RANK. FROM MANDINI TAXI RANK EITHER DRIVE ALONG ROAD NO.P459 THEN JOIN ROAD NO.258 TOWARDS R102 NORTHWARDS OR DRIVE ALONG ROAD NO.P459 BECOMING WHITE STREET AT ISITHEBE AND PROCEED ALONG AS DETAILED ABOVE IN ROUTE 2 TOWARDS R102, AT EMPANGENI R102 BECOMES GRANTHAM HIGHWAY THEN TURN RIGHT TOWARDS FOURTH AVENUE CIRCLE THEN LEFT AND DRIVE ALONG TANNER ROAD THEN RIGHT INTO A DRIVE-WAY WHICH LEADS TO EMPANGENI TAXI RANK A AND FINALLY LEFT INTO A LONG DISTANCE TAXI RANK. REVERSE ROUTE. FROM EMPANGENI TAXI RANK JOIN TANNER ROAD THEN TURN LEFT AND DRIVE INTO FOURTH AVENUE CIRCLE AND PROCEED ALONG R102, USE THE SAME FORWARD ROUTE TO DRIVE BACK TO THE STARTING POINT.</p>
6.1.1.3	<p>ROUTE: 9 EXISTING AUTHORITY IN THE CURRENT ROUTE NETWORK MANDINI TAXI RANK TO STANGER TAXI RANK. FROM MANDINI TAXI RANK MAKE USE OF OUTWARD ROUTES AS DETAILED IN ROUTE 1 ABOVE THEN AT AN INTERSECTION OF R102 AND BLYTHEDALE BEACH IN STANGER TURN RIGHT INTO LINK STREET AND RIGHT AGAIN JOINING BALCOMB STREET THEN LEFT INTO STANGER TAXI RANK. REVERSE ROUTE. FROM STANGER TAXI RANK DRIVE BACKWARDS USING THE SAME FORWARD ROUTE.</p>



GAZETTE

REGION: ALL

GAZETTE PRINT DATE :

GAZETTE EXPIRY DATE:

6.1.1.4	<p>APPROVED ROUTES MANDINI, SUNDUMBILI & TUGELA TAXI OWNERS ASSOCIATION EXISTING AUTHORITY IN THE CURRENT ROUTE NETWORK ROUTE: 1 MANDINI TAXI RANK TO DURBAN. FROM MANDINI TAXI RANK PROCEED ALONG AN OUTWARD ROAD FROM THE RANK THEN TURN RIGHT INTO ROAD NO.P459, DRIVE ALONG THEN TURN LEFT INTO ROAD NO.258 THEN PROCEED ONTO AN ON RAMP TO R102, TURN LEFT SOUTHWARDS ALONG R102.AT STANGER TURN LEFT INTO BLYTHEDALE BEACH DRIVE ALONG R74 AND THEN JOIN INTO N2 FREEWAY. PROCEED ALONG N2 FREEWAY AND TURN LEFT AT UMHLANGA INTO M41 LEFT INTO M4, THEN PROCEED TOWARDS THE CITY CENTRE ALONG M4 AND TURN RIGHT INTO M17W ARGYLE ROAD THEN LEFT INTO R102 UMGENI ROAD. PROCEED ALONG AND TURN RIGHT INTO LEOPOLD STREET THEN LEFT MARKET ROAD AND THEN JOIN WILLIAMS ROAD. TURN RIGHT INTO SMITH STREET THEN RIGHT INTO WARWICK AVENUE. RIGHT INTO ALICE STREET AND THEN LEFT INTO ALBERT STREET AND PARK ON THE RIGHT INTO THE TEACHER'S CENTRE TAXI RANK. ALTERNATIVE ROUTE: FROM MANDINI TAXI RANK PROCEED AS STATED ABOVE IN ROUTE 1.ALONG ROAD NO.258 TURN RIGHT INTO N2 FREEWAY DRIVE ALONG AND AT E.B. CLOETE JUNCTION TURN LEFT INTO N3 TOWARDS EAST THEN JOIN OLD DUTCH ROAD BECOMING ALICE STREET THEN RIGHT INTO MARKET ROAD PROCEED ALONG AND DROP OFF PASSENGERS AT BEREA STATION THEN PROCEED ALONG WILLIAMS ROAD AND TURN RIGHT INTO SMIT STREET AND PROCEED AS STATED ABOVE TO THE FINAL DESTINATION. REVERSE ROUTE: FROM TEACHER'S CENTRE TAXI RANK EITHER RIGHT INTO UMGENI ROAD TURN RIGHT INTO LEOPOLD STREET AND JOIN CANONGATE ROAD THEN PROCEED STRAIGHT INTO N3 FREEWAY AND DRIVE BACKWARDS USING THE SAME FORWARD ROUTE AS STATED ABOVE OR DRIVE ALONG UMGENI ROAD THEN PROCEED AS STATED IN THE FORWARD ROUTE ABOVE.</p>
6.1.1.5	<p>EXISTING AUTHORITY IN THE CURRENT ROUTE NETWORK ROUTE: 3 MANDINI TAXI RANK TO MELMOTH TAXI RANK. FROM MANDINI TAXI RANK USE THE OUTWARD ROUTES AS STATED IN ROUTE 2 ABOVE THEN ALONG R66/ R34 MELMOTH BECOMING PIET RETIEF STREET TURN RIGHT INTO VICTORIA STREET AND THEN TURN LEFT INTO MELMOTH TAXI RANK. REVERSE ROUTE. FROM MELMOTH TAXI RANK TURN RIGHT INTO VICTORIA STREET AND LEFT INTO PIET RETIEF STREET BECOMING R66 PROCEED ALONG BACKWARDS TO THE STARTING POINT USING THE SAME FORWARD ROUTE.</p>
6.1.1.6	<p>ROUTE: 4 MANDINI TAXI RANK TO ULUNDI TAXI RANK. FROM MANDINI TAXI RANK USE THE OUTWARD ROUTES AS STATED IN ROUTE 2 ABOVE THEN ALONG R66/ R34 BECOMING R66 WHICH CHANGES INTO KING DINIZULU HIGHWAY IN ULUNDI TURN RIGHT INTO PRINCESS MAGOGO STREET THEN LEFT INTO ULUNDI TAXI RANK. REVERSE ROUTE. FROM ULUNDI TAXI RANK TURN RIGHT INTO PRINCESS MAGOGO STREET THEN LEFT INTO KING DINIZULU HIGHWAY BECOMING R66 THEN DRIVE BACKWARDS ALONG THE SAME FORWARD ROUTE.</p>



GAZETTE

REGION: ALL

GAZETTE PRINT DATE

GAZETTE EXPIRY DATE

6.1.1.7	<p>ROUTE: 2 MANDINI TAXI RANK TO ESHOWE TAXI RANK: FROM MANDINI TAXI RANK TURN LEFT INTO ROAD NO.P459 BECOMING WHITE STREET AT ISITHEBE WHICH ALSO CHANGES INTO ROAD NO.P265, PROCEED ALONG AND TURN LEFT AND JOIN R102.TURN LEFT AND PROCEED ALONG R66, TURN LEFT INTO ROAD NO.P323 BECOMING JOHN ROSS HIGHWAY THEN RIGHT INTO OSBORNE ROAD AND INTO A ROAD WHICH LEADS TO ESHOWE TAXI RANK.</p> <p>ALTERNATIVE ROUTE: FROM MANDINI TAXI RANK TURN RIGHT INTO ROAD NO.459 TURN LEFT INTO ROAD NO. 258 PROCEED STRAIGHT AND TURN LEFT INTO R102 THEN DRIVE ALONG AS STATED ABOVE TO THE FINAL DESTINATION.</p> <p>ALTERNATIVELY: DRIVE ALONG ROAD NO.258 AND TURN LEFT INTO N2 FREE WAY THEN LEFT INTO R66 ESHOWE DIRECTION AND PROCEED ALONG R66 THEN LEFT TURN INTO KANGELA ROAD AND LEFT TURN IN TO MANGOSUTHU BUTHELEZI DRIVE AND LEFT INTO OSBORNE ROAD THEN RIGHT INTO A ROAD WHICH LEADS TO ESHOWE TAXI RANK.</p> <p>REVERSE ROUTE: FROM ESHOWE TAXI RANK TURN LEFT INTO MAIN ROAD THEN RIGHT INTO JOHN ROSS HIGHWAY BECOMING ROAD NO.P323 AND THEN DRIVE BACKWARDS USING THE SAME FORWARD ROUTE OR FROM JOHN ROSS HIGHWAY PROCEED INTO OSBORNE ROAD, THEN RIGHT INTO MANGOSUTHU BUTHELEZI DRIVE AND RIGHT INTO KANGELA ROAD THEN RIGHT INTO R66 AND DRIVE BACKWARDS USING THE SAME FORWARD ROUTE.</p>
6.1.1.8	<p>EXISTING AUTHORITY IN THE CURRENT ROUTE NETWORK</p> <p>ROUTE: 6 MANDINI TAXI RANK TO MTUBATUBA TAXI RANK. FROM MANDINI TAXI RANK USE THE OUTWARD ROUTES MENTIONED IN ROUTE 2 ABOVE THEN ALONG ROAD NO. 258 TURN LEFT AND PROCEED ALONG N2 FREE WAY. DRIVE ALONG N2 AND AFTER PASSING KWAMSANE TOWNSHIP TURN RIGHT INTO ROAD NO.P237/ R618 PROCEED ALONG THEN TURN LEFT INTO RIVERVIEW ROAD AND THEN RIGHT INTO INYATHI ROAD RIGHT AGAIN INTO INKOSI MTUBATUBA ROAD THEN PROCEED STRAIGHT TO THE TAXI RANK.</p> <p>REVERSE ROUTE. FROM MTUBATUBA TAXI RANK DRIVE ALONG INKOSI MTUBATUBA ROAD THE TURN LEFT INTO INYATHI ROAD AND THEN DRIVE BACKWARDS USING THE SAME FORWARD ROUTE.</p>
6.1.1.9	<p>EXISTING AUTHORITY IN THE CURRENT ROUTE NETWORK</p> <p>ROUTE 10 UNIVERSITY PARK TO REKENS/ ISITHEBE, SUNDUMBILI TO ISITHEBE INDUSTRIAL AREA. FROM MANDINI TAXI RANK DRIVE ALONG AS DETAILED IN ROUTE 2 ABOVE THEN AT ISITHEBE TURN LEFT INTO BLUE STREET THEN GO ALONG GREEN STREET THEN DRIVE ALONG ALL THE MAIN STREETS SUCH AS YELLOW STREET , BROWN STREET, ORANGE STREET AND RED STREET.</p> <p>REVERSE ROUTE. FROM AGREED UPON PICK-UP POINTS IN ISITHEBE INDUSTRIAL AREA DRIVE ALONG ALL MAIN STREETS BACK TO THE STARTING POINT USING THE SAME FORWARD ROUTE.</p>



GAZETTE

REGION: ALL

GAZETTE PRINT DATE :

GAZETTE EXPIRY DATE:

6.1.1.1 0	<p>ROUTE 14</p> <p>FROM MANDINI TAXI RANK TO EMPANGENI TAXI RANK, TURN RIGHT FROM MANDINI ROBOT, TURN LEFT INTO R102 (N2), TURN RIGHT USING TANNER ROAD TO EMPANGENI TAXI RANK DROP OFF AND PICK UP AT THE RANK, BACK TO MANDINI USING THE SAME ROUTE</p>
6.1.1.1 1	<p>ROUTE: 8</p> <p>EXISTING AUTHORITY IN THE CURRENT ROUTE NETWORK</p> <p>MANDINI TAXI RANK TO MKUZE TAXI RANK.</p> <p>FROM MANDINI TAXI RANK MAKE USE OF OUTWARDS ROUTES AS DETAILED IN ROUTES 8 & 9 ABOVE, THEN ALONG R102 PROCEED ALONG AS STATED IN ROUTE 14 ABOVE AND ARRIVE AT MKUZE TAXI RANK.</p>



GAZETTE

REGION: ALL

GAZETTE PRINT DATE

GAZETTE EXPIRY DATE

<p>1) APP0038637</p> <p>2) MS NKOSI ID NO. 8506141101087</p> <p>3) P.O BOX 269 DANNHAUSER KWAZULU - NATAL 3080</p> <p>4) APPLICANT TYPE : DECEASED TRANSFER</p> <p>5) 1 x 14 (SEATED) STANDING CAPACITY IS STILL TO BE ACQUIRED</p>	<p>GAZETTE NUMBER: LGKZNG150-2015-FEB</p>
<p>6.1.1.1</p>	<p>APPROVED ROUTES OSIZWENI TAXI ASSOCIATION</p> <p>ROUTE 1 (A) OSIZWENI TAXI ASSOCIATION ROUTES TO NEWCASTLE</p> <p>STARTING POINTS</p> <p>1. FROM SECTION C OSIZWENI (BOB'S SHOPPING COMPLEX).</p> <p>ROUTES</p> <p>(A) TURN LEFT TO KHUZANI SHOPPING COMPLEX ON THE INTERSECTION TURN LEFT TO MSOMI, PROCEED AND TURN RIGHT TO MAKHANYA ROAD, PROCEED TILL INTERSECTION AND TURN RIGHT TO FIVE STAR SHOPPING CENTRE, TURN LEFT TO XOLANI HIGH SCHOOL ROAD, PROCEED TILL INTERSECTION AND TURN RIGHT TO EMPOMPINI CENTRE THEN TURN LEFT TO (R34) NEWCASTLE ROAD.</p> <p>(B) TURN RIGHT TO LONG HOMES AREA, PROCEED AND TURN LEFT TO TOP RANK, PROCEED UNTIL VALLEY CAFÉ INTERSECTION AND TURN RIGHT TO POLICE STATION ROAD AND ON THE INTERSECTION TURN LEFT TO WARD SIX, ZAMAZAMA, PROCEED TILL MAKHASANA INTERSECTION AND TURN RIGHT, PROCEED AND TURN LEFT TO EMPOMPINI, TURN LEFT TO (R34) NEWCASTLE ROAD.</p> <p>(C) PROCEED TO OSIZWENI HIGH SCHOOL TURN LEFT AND TURN RIGHT TO TOP RANK, PROCEED TILL VALLEY CAFÉ INTERSECTION, PROCEED TILL EGAGASINI GENERAL DEALER, PHUMLA MQASHI GENERAL DEALER, MAKHASANA GENERAL DEALER, PROCEED AND TURN LEFT TO EMPOMPINI AREA AND TURN LEFT TO (R34) NEWCASTLE ROAD.</p> <p>TO NEWCASTLE.</p> <p>A) PROCEED FROM MATHUKUSA INTERSECTION WITH (R34) NEWCASTLE ROAD TILL N11 (NATIONAL ROAD) TURN TO LEFT TO N11 THEN TURN RIGHT TO LADYSMITH ROAD, ALLEN STREET AND TURN LEFT TO KIRKLAND STREET TURN RIGHT TO VOORTREKKER ROAD AND TO NEWCASTLE TERMINUS AND RETURN.</p> <p>B) PROCEED FROM MATHUKUSA INTERSECTION WITH (R34) NEWCASTLE ROAD TILL INTERSECTION TURN RIGHT TO N11 (NATIONAL ROAD) AND PROCEED TILL THE LEFT OFF-RAMP TO ALBERT WESSEL DRIVE AND PROCEED TO THE THIRD INTERSECTION AND TURN RIGHT TO LADYSMITH ROAD, ALLEN STREET AND TURN LEFT TO EITHER MURCHISON OR KIRKLAND STREET, TURN RIGHT TO VOORTREKKER ROAD TO NEWCASTLE TERMINUS AND RETURN ALONG THE REVERSE ROUTE TO OSIZWENI.</p> <p>CONDITIONS: NO PICKING UP OR DROPPING OFF ON THE R34 AND N11</p>

**GAZETTE**

REGION: ALL

GAZETTE PRINT DATE :

GAZETTE EXPIRY DATE:

1) APP0038611		GAZETTE NUMBER: LGKZNG152-2015-FEB
2) PM MKHIZE ID NO. 8309185737084		
3) PO BOX 70 HIGHFLATS 3306		
4) APPLICANT TYPE : NEW OPERATING LICENCE		
5) IS STILL TO BE ACQUIRED		
6.1.1.1	FROM PEP STORES IN HIGHFLATS SHOP 1 & 2 TO POINTS WITHIN A RADIUS OF 50 (FIFTY) KILOMETERES AND RETURN.	

**GAZETTE**

REGION: ALL

GAZETTE PRINT DATE

GAZETTE EXPIRY DATE

1) APP0038623	GAZETTE NUMBER: LGKZNG152-2015-FEB
2) P JANKI ID NO. 6508015209089	
3) 61 ELIZABETH AVENUE ESTCOURT 3310	
4) APPLICANT TYPE : NEW OPERATING LICENCE	
5) IS STILL TO BE ACQUIRED	
6.1.1.1	FROM ESTCOURT & DISTRICT TAXI ASSOCIATION TO POINTS WITHIN A RADIUS OF 50 (FIFTY) KILOMETERES AND RETURN.

**GAZETTE**

REGION: ALL

GAZETTE PRINT DATE :

GAZETTE EXPIRY DATE:

- | | |
|---|---|
| 1) APP0038629 | GAZETTE NUMBER: LGKZNG152-2015-FEB |
| 2) PM MKHIZE ID NO. 8309185737084 | |
| 3) PO BOX 70
HIGHFLATS
3306 | |
| 4) APPLICANT TYPE : NEW OPERATING LICENCE | |
| 5) IS STILL TO BE ACQUIRED | |
| 6.1.1.1 | FROM PEP STORES IN HIGHFLATS SHOP 1 & 2 TO POINTS WITHIN A RADIUS OF 50 (FIFTY) KILOMETERES AND RETURN. |

**GAZETTE**

REGION: ALL

GAZETTE PRINT DATE : 1

GAZETTE EXPIRY DATE: 1

1) APP0038630	GAZETTE NUMBER: LGKZNG152-2015-FEB
2) P JANKI ID NO. 6508015209089	
3) 61 ELIZABETH AVENUE ESTCOURT 3310	
4) APPLICANT TYPE : NEW OPERATING LICENCE	
5) IS STILL TO BE ACQUIRED	
6.1.1.1	FROM ESTCOURT & DISTRICT TAXI ASSOCIATION TO POINTS WITHIN A RADIUS OF 50 (FIFTY) KILOMETERES AND RETURN.

**GAZETTE**

REGION: ALL

GAZETTE PRINT DATE

GAZETTE EXPIRY DATE

1) APP0038635	GAZETTE NUMBER: LGKZNG152-2015-FEB
2) P JANKI ID NO. 6508015209089	
3) 61 ELIZABETH AVENUE ESTCOURT 3310	
4) APPLICANT TYPE : NEW OPERATING LICENCE	
5) IS STILL TO BE ACQUIRED	
6.1.1.1	FROM ESTCOURT & DISTRICT TAXI ASSOCIATION TO POINTS WITHIN A RADIUS OF 50 (FIFTY) KILOMETERES AND RETURN.

**GAZETTE**

REGION: ALL

GAZETTE PRINT DATE

GAZETTE EXPIRY DATE

1) APP0038636	GAZETTE NUMBER: LGKZNG152-2015-FEB
2) P JANKI ID NO. 6508015209089	
3) 61 ELIZABETH AVENUE ESTCOURT 3310	
4) APPLICANT TYPE : NEW OPERATING LICENCE	
5) IS STILL TO BE ACQUIRED	
6.1.1.1	FROM ESTCOURT & DISTRICT TAXI ASSOCIATION TO POINTS WITHIN A RADIUS OF 50 (FIFTY) KILOMETERES AND RETURN.

**GAZETTE**

REGION: ALL

GAZETTE PRINT DATE :

GAZETTE EXPIRY DATE.

1) APP0038641		GAZETTE NUMBER: LGKZNG152-2015-FEB
2) P JANKI ID NO. 6508015209089		
3) 61 ELIZABETH AVENUE ESTCOURT 3310		
4) APPLICANT TYPE : NEW OPERATING LICENCE		
5) IS STILL TO BE ACQUIRED		
6.1.1.1	FROM ESTCOURT & DISTRICT TAXI ASSOCIATION TO POINTS WITHIN A RADIUS OF 50 (FIFTY) KILOMETERES AND RETURN.	

**GAZETTE**

REGION: ALL

GAZETTE PRINT DATE :

GAZETTE EXPIRY DATE:

1) APP0038644	GAZETTE NUMBER: LGKZNG152-2015-FEB
2) P JANKI ID NO. 6508015209089	
3) 61 ELIZABETH AVENUE ESTCOURT 3310	
4) APPLICANT TYPE : NEW OPERATING LICENCE	
5) IS STILL TO BE ACQUIRED	
6.1.1.1	FROM ESTCOURT & DISTRICT TAXI ASSOCIATION TO POINTS WITHIN A RADIUS OF 50 (FIFTY) KILOMETERES AND RETURN.

**GAZETTE**

REGION: ALL

GAZETTE PRINT DATE

GAZETTE EXPIRY DATE

1) APP0038650		GAZETTE NUMBER: LGKZNG152-2015-FEB
2) P JANKI ID NO. 6508015209089		
3) 61 ELIZABETH AVENUE ESTCOURT		
3310		
4) APPLICANT TYPE : NEW OPERATING LICENCE		
5) IS STILL TO BE ACQUIRED		
6.1.1.1	FROM ESTCOURT & DISTRICT TAXI ASSOCIATION TO POINTS WITHIN A RADIUS OF 50 (FIFTY) KILOMETERES AND RETURN.	

**GAZETTE**

REGION: ALL

GAZETTE PRINT DATE :

GAZETTE EXPIRY DATE :

1) APP0038655	GAZETTE NUMBER: LGKZNG152-2015-FEB
2) P JANKI ID NO. 6508015209089	
3) 61 ELIZABETH AVENUE ESTCOURT 3310	
4) APPLICANT TYPE : NEW OPERATING LICENCE	
5) IS STILL TO BE ACQUIRED	
6.1.1.1	FROM ESTCOURT & DISTRICT TAXI ASSOCIATION TO POINTS WITHIN A RADIUS OF 50 (FIFTY) KILOMETERES AND RETURN.



GAZETTE

REGION: ALL

GAZETTE PRINT DATE :

GAZETTE EXPIRY DATE:

1)	APP0013119	GAZETTE NUMBER: LGKZNG152-2015-FEB
2)	MD MNIKATHI ID NO. 8805285995084	
3)	PO BOX 23 DARQLE KWA ZULU NATAL 3265	
4)	APPLICANT TYPE : DECEASED TRANSFER	
5)	1 x 15 (SEATED) STANDING CAPACITY IS STILL TO BE ACQUIRED	
6.1.1.1	<p>DARGLE BRANCH 7. HOWICK TO DARGLE OLD POLICE STATION:</p> <p>FROM SOMME STREET TAXI RANK PROCEED STRAIGHT CROSS BELL STREET AND TURN LEFT INTO (R103) MAIN STREET AND THEN OPERATE AS PER FORWARD ROUTE BACK TO DARGLE OLD POLICE STATION (KAMU).</p> <p>RETURN ROUTE: FROM DARGLE OLD POLICE STATION OPERATE ALONG (P134) DARGLE ROAD AND THEN PASS THE FOLLOWING LOCATIONS: ENTRANCE TO (D666), FINCHLY NURSEY, SALGADE'S FARM, (D17), DARGLE SUPPLY STORE, LIONS RIVER POLO GROUND, HEBRON HAVEN TURN OFF AND THEN TURN RIGHT INTO (R103) PASS LIONS RIVER CATTLE SALE YARD, THOKAN'S STORE, LIONS RIVER CEMETERY, MANDELA MANUMENT AND TURN LEFT INTO (R103) MAIN STREET PASS TWEEDIE STORE, PALLET LINK, LEMAC TIMBERS, SUNFIELD, ROMAN CATHOLIC CHURCH, MINI MARKET, TOYOTA HALFWAY AND THEN TURN RIGHT INTO SOMME STREET AND PROCEED TO SOMME TAXI RANK.</p>	
6.1.1.2	<p>8. HOWICK TO NOTTINGHAM ROAD FROM SOMME STREET TAXI RANK IN HOWICK PROCEED STRAIGHT CROSS HARVARD STREET, BELL STREET AND THEN TURN LEFT INTO (R103) MAIN STREET AND OPERATE AS PER FORWARD ROUTE TO NOTTINGHAM</p> <p>RETURN ROUTE: FROM NOTTINGHAM ROAD TAXI RANK TRAVEL ALONG (R103) PASS THE FOLLOWING LOCATIONS: RAWDOWNS HOTEL, ENTRANCE TO VILLAGE SCHOOL, D830, BALGOWAN TRAIN STATION, SWISS AND CHEESE, D18, GRANNY MOUSE HOTEL, LIDGETTON SHOPS, ST IVES STUD ENTRANCE TO DIGGY WIGGLY FARM STALL, LIONS RIVER SALE CATTLE SALE YARD, THOKAN'S STORE LIONS RIVER CEMETERY, MANDELA MANUMENT AND THEN TURN LEFT INTO (R103) MAIN STREET PASS TWEEDIE STORE, PALLET LINK, LEMAC TIMBERS, SUNFIELD, ROMAN CATHOLIC CHURCH, MINI MARKET, HALFWAY TOYOTA AND TURN RIGHT INTO SOMME STREET LEADING TO SOMME STREET TAXI RANK IN HOWICK.</p>	
6.1.1.3	<p>4. HOWICK TO MOUNT WEST FROM BELL STREET TAXI RANK, TURN LEFT INTO (R103) MAIN STREET AND THEN OPERATE AS PER FORWARD ROUTE BACK TO MOUNT WEST BP SERVICE STATION.</p> <p>RETURN ROUTE: FROM MOUNT WEST BP SERVICE STATION PROCEED ALONG (P165) AND THEN PASS THE FOLLOWING LOCATIONS: GREEN FARM, ARLINGTON SOWMILL, AND THEN PROCEED INTO (P165) CURRY POST ROAD PASS BALGOWAN TURN OFF CURRYS POST STORE, CURRYS POST LODGE, MULBERRY HILL GUEST HOUSE, FAIR FIELD TURN OFF, OLD HALLIWEL HOTEL, GROUND COVER, D369, D287 AND THEN TURN LEFT INTO (R103) MAIN STREET PROCEED TILL TURN RIGHT INTO SOMME STREET AND TURN LEFT INTO BELL STREET LEADING TO BELL STREET TAXI RANK OPPOSITE HOWICK FALLS GARAGE.</p> <p>NB: NO RESTRICTION FROM PICKING UP AND SETTING DOWN ON FORWARD AND RETURN JOURNEY, BUT PASSENGERS TO BE PICKED UP DROPPED OFF ALONG THE ROUTE ONLY AT TAXI STOPS DESIGNATED BY THE MUNICIPALITY.</p>	



GAZETTE

REGION: ALL

GAZETTE PRINT DATE :

GAZETTE EXPIRY DATE:

6.1.1.4 5. HOWICK TO KARKLOOF

FROM BELL STREET TAXI RANK TURN LEFT INTO (R103) MAIN STREET TURN RIGHT INTO (P141) KARKLOOF ROAD AND THEN OPERATE AS PER FORWARD ROUTE BACK TO KARKLOOF.

RETURN ROUTE: FROM KARKLOOF RESERVE WEST (GUY FARM) OPERATE ALONG (D185) TILL TURN LEFT INTO (P145) AND TURN RIGHT INTO (P141) KARKLOOF ROAD PROCEED TILL TURN LEFT INTO (R103) MAIN STREET AND TURN RIGHT INTO BELL TAXI RANK OPPOSITE HOWICK FALLS GARRAGE.

ALTERNATIVE ROUTE

FROM BELL STREET TAXI RANK TURN LEFT INTO (R103) MAIN STREET AND THEN OPERATE AS PER FORWARD ROUTE BACK TO KARKLOOF RESEVE WEST (GUY FARM).

RETURN ROUTE: FROM KARKLOOF RESERVE WEST (GUY FARM) OPERATE ALONG (D815) TURN LEFT INTO (P165) CURRYS POST ROAD TURN LEFT INTO (R103) MAIN STREET AND THEN OPERATE AS PER ROUTE (9) TO BELL STREET TAXI RANK.



GAZETTE

REGION: ALL

GAZETTE PRINT DATE :

GAZETTE EXPIRY DATE:

1) APP0038659	GAZETTE NUMBER: LGKZNG152-2015-FEB
2) TV MHLONGO ID NO. 7610290670081	
3) PO BOX4004 PMB 3201	
4) APPLICANT TYPE : DECEASED TRANSFER	
5) 1 x 15 (SEATED) STANDING CAPACITY IS STILL TO BE ACQUIRED	
6.1.1.1	<p>AZALEA TO PIETERMARITZBURG VIA UNIT 18 / FEZOKUHLE SCHOOL / 30 / MAQINASE / POST OFFICE / RESTRICTED FROM PICKING UP ON FORWARD LEG BETWEEN 30 AND PIETERMARITZBURG, RESTRICTED FROM SETTING DOWN ON RETURN LEG BETWEEN 30 AND PIETERMARITZBURG, DUNDEE - NEWCASTLE, 21004P2100F610047346, KZNBRCLDY0050</p> <p>DUNDEE TRANSPORT ASSOCIATION "ROUTE 1. FROM DUNDEE TO NEWCASTLE (VIA HATTINGSPRUIT, BALLENGEICH, DANNHAUSER, KILBARCHAN) FROM DUNDEE TAXI RANK TURN RIGHT INTO SMITH STREET, PROCEED ALONG SMITH STREET, TURN RIGHT INTO VICTORIA STREET (R68), PROCEED ALONG VICTORIA STREET (R68), TURN RIGHT INTO KARL LANDMAN STREET, PROCEED ALONG KARL LANDMAN, FOLLOW R68 TURN RIGHT INTO R621 PROCEED ALONG R621 TO HATTINGSPRUIT, FOLLOW R621 TO DANNHAUSER, FOLLOW R621 TO N11, TURN RIGHT INTO N11, FOLLOW N11 TO NEWCASTLE OFF RAMP, LEFT TO NEWCASTLE (ALLEN STREET), PROCEED ALONG ALLEN STREET TURN LEFT INTO TERMINUS STREET, PROCEED ALONG TERMINUS STREET, TURN RIGHT INTO NEWCASTLE TAXI RANK, OFFLOAD, LOAD AND RETURN ALONG THE FORWARD ROUTE IN REVERSE.</p>



GAZETTE

REGION: ALL

GAZETTE PRINT DATE :

GAZETTE EXPIRY DATE

1) APP0037974	GAZETTE NUMBER: LGKZNG114-2015-FEB
2) DE HADEBE ID NO. 5404155752081	
3) P O BOX 36642 P O NTOKOZWENI 4066	
4) APPLICANT TYPE : DECEASED TRANSFER	
5) 1 x 15 (SEATED) STANDING CAPACITY IS STILL TO BE ACQUIRED	
6.1.1.1	<p>APPROVED ROUTES KWAMNYANDU TAXI OWNERS ASSOCIATION</p> <p>ROUTE 1: 1. FROM Z RANK, JOIN SPINAL ROAD, TURN RIGHT INTO SIMELNANE ROAD, TURN RIGHT INTO DINIZULU GROVE, TURN RIGHT INTO BHUBESI PLACE AA, TURN RIGHT INTO NGWENYA GROVE, TURN RIGHT INTO BOYI SIMELANE AVENUE, LEFT INTO MUGABE ROAD, LEFT INTO SOUTH SPINAL ROAD AND PROCEED AS PER ROUTE 5.</p>
6.1.1.2	<p>ROUTE 2 2. FROM Z RANK, JOIN SOUTH SPINAL ROAD, TURN RIGHT INTO CHICAGO CRESCENT AA AND RETURN RIGHT INTO SOUTH SPINAL ROAD TO CC SECTION, SOUTH SPINAL ROAD, TURN INTO BHAMBATHA STREET, TURN INTO SHAKA CIRCLE (BB). TURN RIGHT INTO BHAMBATHA STREET, TURN LEFT INTO JEQE LN, TURN RIGHT INTO MAFUKUZELA STREET, TURN LEFT INTO MSQHOBIZA CRESCENT, TURN LEFT INTO MNYANDU ROAD, TURN RIGHT INTO NANDI ROAD, LEFT INTO MAFUKUZELA STREET, RIGHT INTO JEQE LN, LEFT INTO SOUTH SPINAL ROAD AND PROCEED AND PROCEED AS PER ROUTE 5.</p>
6.1.1.3	<p>ROUTE 3 3. FROM Z RANK JOIN ROAD 2403 TO PHASE 4.5.6.7.8, LEFT INTO ROAD 2456 INTO ROAD 2474 AND RETURN ALONG ROAD 2456, RIGHT INTO ROAD 2403, RIGHT INTO 107159, RIGHT INTO SOUTH SPINAL ROAD, TURN INTO (MR60), UMBUMBULU ROAD TO Y SECTION PHILANI AREA AND RETURN, TURN LEFT INTO MR60, RIGHT INTO ROAD 2103 U SECTION, TURN LEFT INTO ROAD 2108, RIGHT INTO MAYIBUYE DRIVE, TURN LEFT INTO GUM TREE CRESCENT, JOIN MAYIBUYE DRIVE AND PROCEED AS PER ROUTE 5.</p>
6.1.1.4	<p>ROUTE 4 4. FROM Z RANK JOIN MKHIWANE STREET, LEFT INTO MAYIBUYE DRIVE, TURN RIGHT INTO ROAD 1603, TURN RIGHT INTO UMDLEBE ROAD, RIGHT INTO BANANA ROAD, LEFT JOIN UMDLEBE ROAD, RIGHT INTO ROAD 1603 INTO ROAD 1703, 1702, UNIT 17, TURN RIGHT, JOIN MANGOSUTHU HIGHWAY AND PROCEED AS PER ROUTE 5.</p>



GAZETTE

REGION: ALL

GAZETTE PRINT DATE :

GAZETTE EXPIRY DATE:

6.1.1.5 ROUTE 5

5.1. FROM Z RANK, JOIN SOUTH SPINAL ROAD, LEFT INTO ROAD 2631 INTO KING SENZANGAKHONA CLOSE AND RETURN RIGHT INTO SOUTH SPINAL ROAD, TURN RIGHT INTO ROAD 2403, INTO MAYIBUYE STREET, TURN LEFT INTO PHAMBILI ROAD, P SECTION, TURN RIGHT INTO MAYIBUYE DRIVE, TURN LEFT INTO ROAD 421 AND JOIN MANGOSUTHU HIGHWAY, V ROBOT, PASS EZIMBUZINI, PASS MSHIYENI HOSPITAL, PASS REUNION, JOIN M30, JOIN M4 FREEWAY TO DURBAN INTO WEST STREET TO POINT ROAD, TURN LEFT INTO FIELD STREET, TURN LEFT INTO PINE STREET, ALONG KINGSGATE TO MARKET, TO RANK 101/50 AND RETURN ALONG THE SAME ROUTE IN REVERSE.

5.2. FROM Z RANK JOIN MKHIWANE STREET, LEFT INTO MAYIBUYE DRIVE, TURN RIGHT INTO ROAD 1603, INTO EPHRAIM MDALA INTO MAPHUMULO ROAD, RIGHT INTO MANGOSUTHU HIGHWAY TO SOUTH COAST ROAD PASS WEMA, MOBENI, CLAIRWOOD, LEFT INTO EDWIN SWALES VC DRIVE RIGHT INTO SARNIA ROAD, INTO UMBILO ROAD, RIGHT INTO BEREA ROAD, LEFT INTO WARWICK AVENUE, RIGHT INTO ALICE STREET, RIGHT INTO MARKET ROAD AND PROCEED TO MARKET RANK 101/50, AND RETURN.

5.3. FROM MANGOSUTHU HIGHWAY, RIGHT INTO ROAD NO. 12 AND PROCEED TURNING LEFT INTO EZIMBUZINI TAXI RANK OR PROCEED JOINING OLD SOUTH COAST ROAD, RIGHT INTO SOUTH COAST ROAD, PROCEED TO JOIN M4 INKOSI ALBERT LUTHULI FREEWAY AND PROCEED TO RANK 101/50.

5.4. FROM MANGOSUTHU HIGHWAY TURN LEFT INTO OFF RAMP TO MSHIYENI HOSPITAL AND TURNING LEFT INTO AN ON RAMP TO MANGOSUTHU HIGHWAY INTO SOUTH COAST ROAD AND PROCEED TO THE M4 (INKOSI ALBERT LUTHULI FREEWAY). LEFT INTO MOORE ROAD OFF RAMP INTO WARWICK AVENUE, RIGHT INTO ALICE STREET, RIGHT INTO MARKET ROAD AND PROCEED TO RANK 101/50 ON MARKET ROAD.

OR

5.5. FROM M4 RIGHT INTO WEST STREET INTO POINT ROAD, RIGHT INTO BAY TERRACE, RIGHT INTO STANGER STREET, LEFT INTO ORDNANCE ROAD, INTO LEOPARD STREET, INTO WARWICK AVENUE, RIGHT INTO ALICE STREET, RIGHT INTO MARKET ROAD AND PROCEED TO RANK 101/50 ON MARKET ROAD AND RETURN SUBSTANTIALLY ALONG THE SAME ROUTE IN REVERSE.

5.6. FROM M4 LEFT INTO MOORE ROAD OFF RAMP INTO WARWICK AVENUE, RIGHT INTO ALICE STREET, RIGHT INTO GREY STREET, RIGHT INTO QUEEN STREET AND PROCEED TO RANK ON QUEEN OUTSIDE THE CATHEDRAL, RANK 101 AND RETURN SUBSTANTIALLY ALONG THE SAME ROUTE IN REVERSE .



GAZETTE

REGION: ALL

GAZETTE PRINT DATE

GAZETTE EXPIRY DATE

1)	APP0038683	GAZETTE NUMBER: LGKZNG153-2015-FEB
2)	BP ZUNGU ID NO. 5506265289083	
3)	P.O BOX 1815 VRYHEID KWAZULU-NATAL 3100	
4)	APPLICANT TYPE : NORMAL TRANSFER	
5)	1 x 15 (SEATED) STANDING CAPACITY IS STILL TO BE ACQUIRED	
6.1.1.1	<p>1.FROM MVUNYANE TAXI RANK TO VRYHEID</p> <p>FROM MVUHYANE TAXI RANK JOIN P199, PROCEED TO THE INTERSECTION TO MEET P258 WHICH IS MONDLO, NQUTU ROAD, TURN RIGHT UNTIL YOU REACH EMONDLO, AT THE FOUR WAY STOP, TURN RIGHT AT GOBINSIMBI ROAD, TURN LEFT R14 TO VRYHEID INTO VRYHEID ROAD, INTO R34, TURN INTO CHURCH STREET, AND PROCEED INTO THE VRYHEID PLAZA TAXI RANK, PICK UP AND RETURN</p>	
6.1.1.2	<p>2. FROM MVUNYANE TO NEWCASTLE</p> <p>FROM MVUNYANE TAXI RANK, JOIN P199, TURN LEFT INTO P258 TO MEET P54, AT THE INTERSECTION OF NQUTU TO BLOOD RIVER, PROCEED ALONG R34, AND PASS UTRECHT, TURN LEFT INTO R37, INTO OSIZWENI ROAD, TURN LEFT INTO N11 TURN LEFT SHORTLY AND TURN RIGHT INTO R84 INTO ALLEN STREET, PROCEED TO NEWCASTLE TAXI RANK AND RETURN ALONG THE SAME ROUTE.</p>	
6.1.1.3	<p>3. FROM MVUNYANE TO DUNDEE</p> <p>FROM MVUNYANE TAXI RANK, JOIN P199 AT THE INTERSECTION TURN LEFT INTO P258, TURN RIGHT MONDLO, AND PROCEED AND PASS NKANDE PASS GRACE INTO P54, TURN RIGHT TO BLOODRIVER, INTO R33, TURN LEFT DUNDEE TAXI RANK AND PROCEED TO, TURN TO THE RANK, OFF LOAD AND PICK UP AND RETURN ALONG THE SAME ROUTE</p>	
6.1.1.4	<p>4.FROM MVUNYANE TO NQUTU</p> <p>FROM MVUNYANE TAXI RANK JOIN P199, AT THE INTERSECTION, TURN RIGHT INTO P258 INTO R9, TURN LEFT AND PROCEED TO NQUTU TAXI RANK, OFF LOAD AND PICK UP PASSENGERS AND RETURN ALONG THE SAME ROUTE.</p>	



GAZETTE

REGION: ALL

GAZETTE PRINT DATE :

GAZETTE EXPIRY DATE:

6.1.1.5	<p>5.FROM MVUNYANE TO JOHANESSBURG FROM MVUNYANE TAXI RANK, JOIN P199 TO P258, TURN LEFT PROCEED AND JOIN NQUTU, BLOODRIVER ROAD, TURN RIGHT AND PASS BLOODRIVER TAKE R34, PASS UTRECHT, UNTIL YOU REACH N11, TURN RIGHT TO VOLKSRUST, USING R23, CONTINUE ON P4/6, THAT BECOMES P4/5, CONTINUE STANDERTON, TURN RIGHT USING P4/4 TO N3 TO HEIDELBERG, TURN TO VOSLOORUS TAXI RANK, OFF LOAD PASSENGERS AND PROCEED ALONG N3 AND PROCEED TO JOHANNESBURG TAXI RANK, OFF LOAD AND PICK UP AND RETURN ALONG THE SAME ROUTE.</p>
6.1.1.6	<p>6.FROM MVUNYANE TO DURBAN FROM MNUVYANE TAXI RANK, JOIN P199 AT THE STOP SIGN, TURN RIGHT USING P258 AND PASS MONDLO, TURN RIGHT INTO R14 AND PASS VRYHEID INTO R34 AND PASS MELMOTH, TURN RIGHT INTO R34, PASS MELMOTH INTO R32 AND PASS ESHOWE INTO R20, PASS GINGINDLOVU INTO R23 INTO STANGER AND PASS INTO R15 INTO FREEWAY R28, OFF RAMP BALLITO, INTO UMGENI ROAD, PASS DURBAN STATION INTO SOLDIERS WAY, PROCEED TO BEREA MARKET AND INTO UNIVERSITY PARK TAXI RANK AND RETURN ALONG THE SAME ROUTE.</p>



GAZETTE

REGION: ALL

GAZETTE PRINT DATE :

GAZETTE EXPIRY DATE:

1)	APP0038686	GAZETTE NUMBER: LGKZNG153-2015-FEB
2)	ND ZUMA ID NO. 6410110297087	
3)	PO BOX20 LION RIVER KWAZULU-NATAL 3290	
4)	APPLICANT TYPE : DECEASED TRANSFER	
5)	1 x 13 (SEATED) STANDING CAPACITY IS STILL TO BE ACQUIRED	
6.1.1.1	<p>APPROVED ROUTES UZIMELENI TAXI ASSOCIATION</p> <p>1. HOWICK TO MPOPHOMENI FROM APPROVED TAXI RANK IN HOWICK, SOMME STREET TURN RIGHT INTO HARVARD STREET, TURN RIGHT INTO R103 MAINSTREET AND THEN PASS THE FOLLOWING LOCATIONS SARMCOL, MIDLANDS HOSPITAL (ENKAMBINI), GREENFIELD, ESOKENI AND THEN PROCEEDD INTO ZEEDERBERG ROAD, TURN RIGHT AT TRAFFIC LIGHTS AT MERRIVALE SHELL SERVICE STATION, TURN RIGHT INTO R617 BOSTON ROAD AND THEN PASS SATAN STORES, TUMBLE ROAD, EMAKANINI, N.P.B. AND THEN TURN RIGHT INTO MANDELA HIGHWAY, TURN RIGHT INTO TAMBO ROAD, TURN LEFT INTO CHRIS HANI HIGHWAY THEN TURN LEFT INTO MHLONGO ROAD AT ST. ANNE TRANSITS TAXI RANK, TURN RIGHT INTO MANDELA HIGHWAY THEN PASS MPOPHOMENI TAXI RANK PROCEED ALONG THE SAME ROAD TILL PASS TRANSITS TAXI RANK AT ANGLICAN CHURCH THEN PROCEED TO EBUMNANDINI, MPOPHOMENI CEMENTARY AND WARD 8 (EMASHINGENI).</p> <p>RETURN ROUTE: FROM WARD 8 (EMASHINGENI), MPOPHOMENI CEMENTARY AND EBUMNANDINI OPERATE ALONG MANDELA HIGHWAY TILL PASS MPOPHOMENI TAXI RANK AND EMHLANGENI THEN TURN RIGHT INTO (R617) BOSTON ROAD AND THEN FOLLOW FORWARD ROUTE TILL CROSS UMNGENI BRIDGE AND THEN TURN LEFT INTO MORLING STREET, TURN RIGHT INTO SOMME STREET TAXI RANK THEN PROCEED STRAIGHT CROSS HARVARD STREET, BELL STREET AND THEN TURN LEFT INTO MAIN STREET PASS HALFWAY TOYOTA, MINI MARKET, ROMAN CATHOLIC CHURCH, SUNFIELD AND THEN TURN LEFT INTO GREENDALE SHOPPING CENTRE AND THEN RETURN ALONG MAIN STREET TILL TURN LEFT INTO GUSH AVE AT MINI MARKET, TURN RIGHT INTO MARE STREET TILL TURN RIGHT INTO KARKLOOF ROAD AND PROCEED LEFT INTO MAIN STREET AND TURN RIGHT INTO MORLING STREET AND TURN INTO SOMME STREET TAXI RANK.</p>	
6.1.1.2	<p>2. MPOPHOMENI TO PIETERMARITZBURG FORWARD ROUTE FROM MPOPHOMENI TAXI RANK PROCEED INTO MANDELA HIGHWAY TURN RIGHT INTO (R617) BOSTON ROAD AND THEN PROCEED TILL TURN RIGHT TO JOIN (N3) FREEWAY (EAST BOUND) AND THEN OPERATE AS PER ROUTE (2) TO MASUKWANE TAXI RANK IN PIETERMARITZBURG.</p> <p>RETURN ROUTE: FROM MASUKWANE TAXI RANK, TURN LEFT INTO (M70) CHURCH STREET, TURN LEFT TO JOIN (N3) FREEWAY (WEST BOUND) AND THEN PROCEED TILL HOWICK AND UNDERBERG OFF RAMP, AT THE STOP SIGN, TURN LEFT INTO (R617) BOSTON ROAD AND THEN OPERATE AS PER FORWARD ROUTE BACK TO MPOPHOMENI.</p> <p>NB: RESTRICTED FROM PICKING UP ON FORWARD ROUTE BETWEEN CHATTERTON ROAD AND CHURCH STREET, BUT AT SELGRO CENTRE ALONG BOSHOF STREET, ONLY PICK UP MPOPHOMENI AND INTENDED PASSENGERS ONLY AND CONVEY THEM TO MASUKWANE TAXI RANK FREE OF CHARGE, BUT PASSENGERS TO BE DROPPED OFF ALONG THE ROUTE, ONLY AT THE TAXI STOPS DESIGNATED BY THE MUNICIPALITY.</p>	



GAZETTE

REGION: ALL

GAZETTE PRINT DATE

GAZETTE EXPIRY DATE:

6.1.1.3	<p>3. HOWICK TO HILTON COLLEGE FORWARD ROUTE FROM SOMME STREET TAXI RANK IN HOWICK TURN RIGHT INTO HARVARD STREET, TURN RIGHT INTO (R103) MAIN STREET AND THEN OPERATE AS ROUTE (2) TILL CEDARA INTERCHANGE AND TURN INTO (R103) OLD HOWICK ROAD AND TURN LEFT INTO (M80) HILTON AVENUE PASS HILTON CENTRE AND PROCEED TILL HILTON COLLEGE MAIN ENTRENCE.</p> <p>RETURN ROUTE: FROM HILTON COLLEGE (MAIN ENTRENCE) PROCEED ALONG (M80) HILTON AVENUE TILL TURN RIGHT INTO (R103) OLD HOWICK ROAD AND TURN LEFT TO JOIN (N3) FREEWAY (WEST BOUND) AND THEN PROCEED TILL HOWICK AND UNDERBERG OFF RAMP AT THE STOP SIGN TURN RIGHT INTO ZEERDERBERG ROAD AND THEN OPERATE AS PER FORWARD ROUTE TILL CROSS UMNGENI BRIDGE AND TURN LEFT INTO MORLING STREET, TURN RIGHT INTO SOMME STREET TAXI RANK AND THEN OPERATE AS PER RETURN ROUTE OF (1.1) TO THE AFFECTED AREAS.</p> <p>NB: NO RESTRICTION FROM PICKING UP OR SETTING DOWN ON FORWARD AND RETURN JOURNEY.</p>
6.1.1.4	<p>4. HOWICK TO MOUNT WEST FROM BELL STREET TAXI RANK, TURN LEFT INTO (R103) MAIN STREET AND THEN OPERATE AS PER FORWARD ROUTE BACK TO MOUNT WEST BP SERVICE STATION.</p> <p>RETURN ROUTE: FROM MOUNT WEST BP SERVICE STATION PROCEED ALONG (P165) AND THEN PASS THE FOLLOWING LOCATIONS: GREEN FARM, ARLINGTON SOWMILL, AND THEN PROCEED INTO (P165) CURRY POST ROAD PASS BALGOWAN TURN OFF CURRYS POST STORE, CURRYS POST LODGE, MULBERRY HILL GUEST HOUSE, FAIR FIELD TURN OFF, OLD HALLIWEL HOTEL, GROUND COVER, D369, D287 AND THEN TURN LEFT INTO (R103) MAIN STREET PROCEED TILL TURN RIGHT INTO SOMME STREET AND TURN LEFT INTO BELL STREET LEADING TO BELL STREET TAXI RANK OPPOSITE HOWICK FALLS GARAGE.</p> <p>NB: NO RESTRICTION FROM PICKING UP AND SETTING DOWN ON FORWARD AND RETURN JOURNEY, BUT PASSENGERS TO BE PICKED UP DROPPED OFF ALONG THE ROUTE ONLY AT TAXI STOPS DESIGNATED BY THE MUNICIPALITY.</p>



GAZETTE

REGION: ALL

GAZETTE PRINT DATE :

GAZETTE EXPIRY DATE:

6.1.1.5

CONDITIONS/RESTRICTIONS

1.PASSENGERS MAY BE PICKED UP AND/OR SET DOWN ONLY AT DESIGNATED TAXI RANK OR TAXI STOP, WHICH SHALL EXCLUDE BUS STOPS.

2.ENTRY OR RANKING ON PRIVATE PROPERTY IS NOT PERMITTED WITHOUT PERMISSION OF THE LANDLORD, A COPY OF WHICH MUST BE SUPPLIED TO THE BOARD BEFORE ISSUE OPERATING LICENCE.

3.WITHOUT HAVING ENTERED INTO AN AGREEMENT WITH OTHER OPERATORS ON A COMMON ROUTE, AS CONTEMPLATED BY SECTION 88 (2) (B) OF ACT 22 OF 2000, THE PICKING UP OR SETTING DOWN OF PASSENGERS ON SUCH ROUTE IS NOT PERMITTED. A COPY OF SUCH AGREEMENT MUST BE SUPPLIED TO THE BOARD.

4.AT RANKS, WHETHER ON -STREET OR OFF-STREET, ONLY THE TAXIS THAT CAN BE ACCOMMODATED IN THE DEMARCATED AREA MAY OCCUPY THE RANK, EXCESS VEHICLES MUST HOLD ELSEWHERE AT DESIGNATED HOLDING AREAS.

5.RANK PERMITS OR LETTERS OF AUTHORITY MUST BE PRODUCED IN RESPECT OF ALL RANKS IN MUNICIPAL ARREARS, IN PARTICULAR MAJOR TOWNS AND CITIES.

6.THE ALLOCATION OF ANY ROUTE OR PORTION OF A ROUTE IS SUBJECT TO THE CONDITION THAT IT HAS BEEN APPROVED AND ALLOCATED IN GOOD FAITH AND THAT SUCH ROUTE WILL BE INVALID SHOULD IT TRANSPIRE THAT THE ROUTE OR PORTION THEREOF WILL, OR HAS CAUSED CONFLICT DUE TO IT HAVING BEEN APPROVED BASED ON INCORRECT OR FALSE INFORMATION SUPPLIED TO THE BOARD OR AS A RESULT OF AN ERROR. IN SUCH INSTANCE THE OPERATING LICENCE MUST BE RETURNED TO THE BOARD FOR CORRECTION.

7.THE VEHICLE MUST BE COVERED BY MOTOR VEHICLE INSURANCE AS WELL AS PERSONAL LIABILITY INSURANCE.



GAZETTE

REGION: ALL

GAZETTE PRINT DATE :

GAZETTE EXPIRY DATE:

- | | |
|--|------------------------------------|
| 1) APP0038690
2) ND ZUMA ID NO. 6410110297087
3) PO BOX417
MERRIVALE
3291
4) APPLICANT TYPE : DECEASED TRANSFER
5) 1 x 15 (SEATED) STANDING CAPACITY IS STILL TO BE ACQUIRED | GAZETTE NUMBER: LGKZNG153-2015-FEB |
|--|------------------------------------|

6.1.1.1

CONDITIONS/RESTRICTIONS

1.PASSENGERS MAY BE PICKED UP AND/OR SET DOWN ONLY AT DESIGNATED TAXI RANK OR TAXI STOP, WHICH SHALL EXCLUDE BUS STOPS.

2.ENTRY OR RANKING ON PRIVATE PROPERTY IS NOT PERMITTED WITHOUT PERMISSION OF THE LANDLORD, A COPY OF WHICH MUST BE SUPPLIED TO THE BOARD BEFORE ISSUE OPERATING LICENCE.

3.WITHOUT HAVING ENTERED INTO AN AGREEMENT WITH OTHER OPERATORS ON A COMMON ROUTE, AS CONTEMPLATED BY SECTION 88 (2) (B) OF ACT 22 OF 2000, THE PICKING UP OR SETTING DOWN OF PASSENGERS ON SUCH ROUTE IS NOT PERMITTED. A COPY OF SUCH AGREEMENT MUST BE SUPPLIED TO THE BOARD.

4.AT RANKS, WHETHER ON -STREET OR OFF-STREET, ONLY THE TAXIS THAT CAN BE ACCOMMODATED IN THE DEMARCATED AREA MAY OCCUPY THE RANK, EXCESS VEHICLES MUST HOLD ELSEWHERE AT DESIGNATED HOLDING AREAS.

5.RANK PERMITS OR LETTERS OF AUTHORITY MUST BE PRODUCED IN RESPECT OF ALL RANKS IN MUNICIPAL ARREARS, IN PARTICULAR MAJOR TOWNS AND CITIES.

6.THE ALLOCATION OF ANY ROUTE OR PORTION OF A ROUTE IS SUBJECT TO THE CONDITION THAT IT HAS BEEN APPROVED AND ALLOCATED IN GOOD FAITH AND THAT SUCH ROUTE WILL BE INVALID SHOULD IT TRANSPIRE THAT THE ROUTE OR PORTION THEREOF WILL, OR HAS CAUSED CONFLICT DUE TO IT HAVING BEEN APPROVED BASED ON INCORRECT OR FALSE INFORMATION SUPPLIED TO THE BOARD OR AS A RESULT OF AN ERROR. IN SUCH INSTANCE THE OPERATING LICENCE MUST BE RETURNED TO THE BOARD FOR CORRECTION.

7.THE VEHICLE MUST BE COVERED BY MOTOR VEHICLE INSURANCE AS WELL AS PERSONAL LIABILITY INSURANCE.



GAZETTE

REGION: ALL

GAZETTE PRINT DATE :

GAZETTE EXPIRY DATE:

6.1.1.2	<p>APPROVED ROUTES UZIMELENI TAXI ASSOCIATION</p> <p>1. HOWICK TO MPOPHOMENI FROM APPROVED TAXI RANK IN HOWICK, SOMME STREET TURN RIGHT INTO HARVARD STREET, TURN RIGHT INTO R103 MAINSTREET AND THEN PASS THE FOLLOWING LOCATIONS SARMCOL, MIDLANDS HOSPITAL (ENKAMBINI), GREENFIELD, ESOKENI AND THEN PROCEED INTO ZEEDERBERG ROAD, TURN RIGHT AT TRAFFIC LIGHTS AT MERRIVALE SHELL SERVICE STATION, TURN RIGHT INTO R617 BOSTON ROAD AND THEN PASS SATAN STORES, TUMBLE ROAD, EMAKANINI, N.P.B. AND THEN TURN RIGHT INTO MANDELA HIGHWAY, TURN RIGHT INTO TAMBO ROAD, TURN LEFT INTO CHRIS HANI HIGHWAY THEN TURN LEFT INTO MHLONGO ROAD AT ST. ANNE TRANSITS TAXI RANK, TURN RIGHT INTO MANDELA HIGHWAY THEN PASS MPOPHOMENI TAXI RANK PROCEED ALONG THE SAME ROAD TILL PASS TRANSITS TAXI RANK AT ANGLICAN CHURCH THEN PROCEED TO EBUMNANDINI, MPOPHOMENI CEMENTARY AND WARD 8 (EMASHINGENI).</p> <p>RETURN ROUTE: FROM WARD 8 (EMASHINGENI), MPOPHOMENI CEMENTARY AND EBUMNANDINI OPERATE ALONG MANDELA HIGHWAY TILL PASS MPOPHOMENI TAXI RANK AND EMHLANGENI THEN TURN RIGHT INTO (R617) BOSTON ROAD AND THEN FOLLOW FORWARD ROUTE TILL CROSS UMNENI BRIDGE AND THEN TURN LEFT INTO MORLING STREET, TURN RIGHT INTO SOMME STREET TAXI RANK THEN PROCEED STRAIGHT CROSS HARVARD STREET, BELL STREET AND THEN TURN LEFT INTO MAIN STREET PASS HALFWAY TOYOTA, MINI MARKET, ROMAN CATHOLIC CHURCH, SUNFIELD AND THEN TURN LEFT INTO GREENDALE SHOPPING CENTRE AND THEN RETURN ALONG MAIN STREET TILL TURN LEFT INTO GUSH AVE AT MINI MARKET, TURN RIGHT INTO MARE STREET TILL TURN RIGHT INTO KARKLOOF ROAD AND PROCEED LEFT INTO MAIN STREET AND TURN RIGHT INTO MORLING STREET AND TURN INTO SOMME STREET TAXI RANK.</p>
6.1.1.3	<p>2. MPOPHOMENI TO PIETERMARITZBURG FORWARD ROUTE FROM MPOPHOMENI TAXI RANK PROCEED INTO MANDELA HIGHWAY TURN RIGHT INTO (R617) BOSTON ROAD AND THEN PROCEED TILL TURN RIGHT TO JOIN (N3) FREEWAY (EAST BOUND) AND THEN OPERATE AS PER ROUTE (2) TO MASUKWANE TAXI RANK IN PIETERMARITZBURG.</p> <p>RETURN ROUTE: FROM MASUKWANE TAXI RANK, TURN LEFT INTO (M70) CHURCH STREET, TURN LEFT TO JOIN (N3) FREEWAY (WEST BOUND) AND THEN PROCEED TILL HOWICK AND UNDERBERG OFF RAMP, AT THE STOP SIGN, TURN LEFT INTO (R617) BOSTON ROAD AND THEN OPERATE AS PER FORWARD ROUTE BACK TO MPOPHOMENI.</p> <p>NB: RESTRICTED FROM PICKING UP ON FORWARD ROUTE BETWEEN CHATTERTON ROAD AND CHURCH STREET, BUT AT SELGRO CENTRE ALONG BOSHOFF STREET, ONLY PICK UP MPOPHOMENI AND INTENDED PASSENGERS ONLY AND CONVEY THEM TO MASUKWANE TAXI RANK FREE OF CHARGE, BUT PASSENGERS TO BE DROPPED OFF ALONG THE ROUTE, ONLY AT THE TAXI STOPS DESIGNATED BY THE MUNICIPALITY.</p>



GAZETTE

REGION: ALL

GAZETTE PRINT DATE : (

GAZETTE EXPIRY DATE: .

1) APP0038691	GAZETTE NUMBER: LGKZNG153-2015-FEB
2) ND ZUMA ID NO. 6410110297087	
3) PO BOX417 MERRIVALE 3291	
4) APPLICANT TYPE : DECEASED TRANSFER	
5) 1 x 15 (SEATED) STANDING CAPACITY IS STILL TO BE ACQUIRED	
6.1.1.1	<p>APPROVED ROUTES UZIMELENI TAXI ASSOCIATION</p> <p>1. HOWICK TO MPOPHOMENI FROM APPROVED TAXI RANK IN HOWICK, SOMME STREET TURN RIGHT INTO HARVARD STREET, TURN RIGHT INTO R103 MAINSTREET AND THEN PASS THE FOLLOWING LOCATIONS SARMCOL, MIDLANDS HOSPITAL (ENKAMBINI), GREENFIELD, ESOKENI AND THEN PROCEED INTO ZEEDERBERG ROAD, TURN RIGHT AT TRAFFIC LIGHTS AT MERRIVALE SHELL SERVICE STATION, TURN RIGHT INTO R617 BOSTON ROAD AND THEN PASS SATAN STORES, TUMBLE ROAD, EMAKANINI, N.P.B. AND THEN TURN RIGHT INTO MANDELA HIGHWAY, TURN RIGHT INTO TAMBO ROAD, TURN LEFT INTO CHRIS HANI HIGHWAY THEN TURN LEFT INTO MHLONGO ROAD AT ST. ANNE TRANSITS TAXI RANK, TURN RIGHT INTO MANDELA HIGHWAY THEN PASS MPOPHOMENI TAXI RANK PROCEED ALONG THE SAME ROAD TILL PASS TRANSITS TAXI RANK AT ANGLICAN CHURCH THEN PROCEED TO EBUMNANDINI, MPOPHOMENI CEMENTARY AND WARD 8 (EMASHINGENI).</p> <p>RETURN ROUTE: FROM WARD 8 (EMASHINGENI), MPOPHOMENI CEMENTARY AND EBUMNANDINI OPERATE ALONG MANDELA HIGHWAY TILL PASS MPOPHOMENI TAXI RANK AND EMHLANGENI THEN TURN RIGHT INTO (R617) BOSTON ROAD AND THEN FOLLOW FORWARD ROUTE TILL CROSS UMGANGI BRIDGE AND THEN TURN LEFT INTO MORLING STREET, TURN RIGHT INTO SOMME STREET TAXI RANK THEN PROCEED STRAIGHT CROSS HARVARD STREET, BELL STREET AND THEN TURN LEFT INTO MAIN STREET PASS HALFWAY TOYOTA, MINI MARKET, ROMAN CATHOLIC CHURCH, SUNFIELD AND THEN TURN LEFT INTO GREENDALE SHOPPING CENTRE AND THEN RETURN ALONG MAIN STREET TILL TURN LEFT INTO GUSH AVE AT MINI MARKET, TURN RIGHT INTO MARE STREET TILL TURN RIGHT INTO KARKLOOF ROAD AND PROCEED LEFT INTO MAIN STREET AND TURN RIGHT INTO MORLING STREET AND TURN INTO SOMME STREET TAXI RANK.</p>
6.1.1.2	<p>2. MPOPHOMENI TO PIETERMARITZBURG FORWARD ROUTE FROM MPOPHOMENI TAXI RANK PROCEED INTO MANDELA HIGHWAY TURN RIGHT INTO (R617) BOSTON ROAD AND THEN PROCEED TILL TURN RIGHT TO JOIN (N3) FREEWAY (EAST BOUND) AND THEN OPERATE AS PER ROUTE (2) TO MASUKWANE TAXI RANK IN PIETERMARITZBURG.</p> <p>RETURN ROUTE: FROM MASUKWANE TAXI RANK, TURN LEFT INTO (M70) CHURCH STREET, TURN LEFT TO JOIN (N3) FREEWAY (WEST BOUND) AND THEN PROCEED TILL HOWICK AND UNDERBERG OFF RAMP, AT THE STOP SIGN, TURN LEFT INTO (R617) BOSTON ROAD AND THEN OPERATE AS PER FORWARD ROUTE BACK TO MPOPHOMENI.</p> <p>NB: RESTRICTED FROM PICKING UP ON FORWARD ROUTE BETWEEN CHATTERTON ROAD AND CHURCH STREET, BUT AT SELGRO CENTRE ALONG BOSHOFF STREET, ONLY PICK UP MPOPHOMENI AND INTENDED PASSENGERS ONLY AND CONVEY THEM TO MASUKWANE TAXI RANK FREE OF CHARGE, BUT PASSENGERS TO BE DROPPED OFF ALONG THE ROUTE, ONLY AT THE TAXI STOPS DESIGNATED BY THE MUNICIPALITY.</p>



GAZETTE

REGION: ALL

GAZETTE PRINT DATE :

GAZETTE EXPIRY DATE: .

6.1.1.3

CONDITIONS/RESTRICTIONS

1.PASSENGERS MAY BE PICKED UP AND/OR SET DOWN ONLY AT DESIGNATED TAXI RANK OR TAXI STOP, WHICH SHALL EXCLUDE BUS STOPS.

2.ENTRY OR RANKING ON PRIVATE PROPERTY IS NOT PERMITTED WITHOUT PERMISSION OF THE LANDLORD, A COPY OF WHICH MUST BE SUPPLIED TO THE BOARD BEFORE ISSUE OPERATING LICENCE.

3.WITHOUT HAVING ENTERED INTO AN AGREEMENT WITH OTHER OPERATORS ON A COMMON ROUTE, AS CONTEMPLATED BY SECTION 88 (2) (B) OF ACT 22 OF 2000, THE PICKING UP OR SETTING DOWN OF PASSENGERS ON SUCH ROUTE IS NOT PERMITTED. A COPY OF SUCH AGREEMENT MUST BE SUPPLIED TO THE BOARD.

4.AT RANKS, WHETHER ON -STREET OR OFF-STREET, ONLY THE TAXIS THAT CAN BE ACCOMMODATED IN THE DEMARCATED AREA MAY OCCUPY THE RANK, EXCESS VEHICLES MUST HOLD ELSEWHERE AT DESIGNATED HOLDING AREAS.

5.RANK PERMITS OR LETTERS OF AUTHORITY MUST BE PRODUCED IN RESPECT OF ALL RANKS IN MUNICIPAL ARREARS, IN PARTICULAR MAJOR TOWNS AND CITIES.

6.THE ALLOCATION OF ANY ROUTE OR PORTION OF A ROUTE IS SUBJECT TO THE CONDITION THAT IT HAS BEEN APPROVED AND ALLOCATED IN GOOD FAITH AND THAT SUCH ROUTE WILL BE INVALID SHOULD IT TRANSPIRE THAT THE ROUTE OR PORTION THEREOF WILL, OR HAS CAUSED CONFLICT DUE TO IT HAVING BEEN APPROVED BASED ON INCORRECT OR FALSE INFORMATION SUPPLIED TO THE BOARD OR AS A RESULT OF AN ERROR. IN SUCH INSTANCE THE OPERATING LICENCE MUST BE RETURNED TO THE BOARD FOR CORRECTION.

7.THE VEHICLE MUST BE COVERED BY MOTOR VEHICLE INSURANCE AS WELL AS PERSONAL LIABILITY INSURANCE.



GAZETTE

REGION: ALL

GAZETTE PRINT DATE :

GAZETTE EXPIRY DATE:

<p>1) APP0038696</p> <p>2) RC HADEBE ID NO. 7406260742087</p> <p>3) PO BOX19 LOSKOP KWAZULU-NATAL 3330</p> <p>4) APPLICANT TYPE : DECEASED TRANSFER</p> <p>5) 1 x 13 (SEATED) STANDING CAPACITY IS STILL TO BE ACQUIRED</p>	<p>GAZETTE NUMBER: LGKZNG153-2015-FEB</p>
<p>6.1.1.1</p>	<p>ROUTE 33. ESCORT TO JOHANNESBURG</p> <p>FROM APPROVED TAXI RANK IN ESCOURT LOADING INTO ALEXANDRA STREET, TO LOSKOP ROAD, TO N3, TO TUGELA PLAZA, VAN REENEN, PASS HARRISMITH, PASS WARDEN, VILLIERS, TOLL PLAZA, HEIDELBERG, JOHANNESBURG OFF RAMP, N3 EAST OFF RAMP GEORGE GOCH, JOHNPAGE, COMMISSIONER STREET, VAN VEILLIGH STREET, KLEIN STREET, PLANE STREET, LOVE DAY STREET TO SIMMONS STREET, INTO BREE STREET TAXI RANK AND RETURN ALONG THE FORWARD ROUTE IN REVERSE.</p> <p>IMPORTANT</p> <p>NO PASSENGERS MAY BE PICKED UP OR SET DOWN EN ROUTE. THIS ROUTE MAY NOT BE ISSUED UNLESS A RANK PERMIT FOR JOHANNESBURG IS PRODUCED.</p>



GAZETTE

REGION: ALL

GAZETTE PRINT DATE :

GAZETTE EXPIRY DATE:

6.1.1.2 CONDITIONS -

CONDITIONS/RESTRICTIONS

1. PASSENGERS MAY BE PICKED UP AND / OR SET DOWN ONLY DESIGNATED TAXI RANKS OR TAXI STOPS, WHICH SHALL EXCLUDE BUS STOPS.
2. ON THE INBOUND TRIP TO DURBAN, PIETERMARITZBURG, EMPANGENI, VEREENIGING, VRYHEID, LADYSMITH, QWAQWA, NEWCASTLE, AND JOHANNESBURG NO PASSENGERS MAY BE PICKED UP ENROUTE FROM LEAVING THE MAGISTERIAL OF ESCOURT UNTIL REACHING THE DESTINATION RANK.
3. ON THE RETURN TRIP TO DUNDEE, NO PASSENGERS MAY BE SET DOWN UNTIL REACHING THE MAGISTERIAL DISTRICT OF ESCOURT.
4. ENTRY OR RANKING ON PRIVATE PROPERTY IS NOT PERMITTED WITHOUT THE WRITTEN PERMISSION OF THE LANDLORD, A COPY OF WHICH MUST BE SUPPLIED TO THE BOARD BEFORE UPLIFTING THE OPERATING LICENCE
5. WITHOUT HAVING ENTERED INTO AN AGREEMENT WITH THE OTHER OPERATORS ON A COMMON ROUTE, AS CONTEMPLATED BY SECTION 88

(2) (B) OF ACT 22 OF 2000, PICKING UP OR SETTING DOWN OF PASSENGERS ON SUCH ROUTE IS NOT PERMITTED. A COPY OF SUCH AGREEMENT MUST BE SUPPLIED TO THE BOARD.
6. AT RANKS, WHETHER ON-STREET OR OFF-STREET, ONLY THE TAXIS THAT CAN BE ACCOMMODATED IN THE DEMARCATED AREA MAY OCCUPY THE RANK, EXCESS VEHICLES MUST HOLD ELSEWHERE AT DESIGNATED HOLDING ARREARS.
7. RANK PERMITS OR LETTERS OF AUTHORITY MUST BE PRODUCED WHEN UPLIFTING, IN RESPECT OF ALL RANKS IN MUNICIPAL ARREARS, IN PARTICULAR MAJOR TOWNS AND CITIES AND IN PARTICULAR IN RESPECT OF INTER-PROVINCIAL DESTINATIONS.
8. THE VEHICLE MUST BE COVERED BY MOTOR VEHICLE INSURANCE AS WELL AS PERSONAL LIABILITY INSURANCE.
9. THE ALLOCATION OF ANY ROUTE OR PORTION OF HE ROUTE IS SUBJECT TO THE CONDITION THAT HAS BEEN APPROVED AND ALLOCATED IN GOOD FAITH AND SUCH ROUTE WILL BE INVALID SHOULD IT TRANSPIRE THAT THE ROUTE OR PORTION THEREOF WILL, OR HAS CAUSED CONFLICT DUE TO IT HAVING BEEN APPROVED BASED ON INCORRECT OR FALSE INFORMATION SUPPLIED TO THE BOARD, OR AS A RESULT OF AN ERROR. IN SUCH INSTANCE THE OPERATING LICENCE MUST BERETURNED TO THE BOARD FOR CORRECTION.

**GAZETTE**

REGION: ALL

GAZETTE PRINT DATE :

GAZETTE EXPIRY DATE:

1) APP0038709		GAZETTE NUMBER: LGKZNG156-2015-MAR
2) J THABEDE ID NO. 5903285320081		
3) PO BOX 10635 MEERENSEE 3900		
4) APPLICANT TYPE : NEW OPERATING LICENCE		
5) IS STILL TO BE ACQUIRED		
6.1.1.1	MEERENSEE, LOCAL INDUSTRIES,MZINGAZI, INSELENI, MANDLAZINI, BIRDSWOOD, WELNDEN WEIDE, AQUADENE, ESIKHAWINI AND EMPANGENI	

**GAZETTE**

REGION: ALL

GAZETTE PRINT DATE :

GAZETTE EXPIRY DATE

1) APP0038710		GAZETTE NUMBER: LGKZNG156-2015-MAR
2) J THABEDE ID NO. 5903285320081		
3) PO BOX 10635 MEERENSEE 3900		
4) APPLICANT TYPE : NEW OPERATING LICENCE		
5) IS STILL TO BE ACQUIRED		
6.1.1.1	MEERENSEE, LOCAL INDUSTRIES,MZINGAZI, INSELENI, MANDLAZINI, BIRDSWOOD, WELNDEN WEIDE, AQUADENE, ARBOTUM, VELDNVELI , ESIKHAWINI AND EMPANGENI	



GAZETTE

REGION: ALL

GAZETTE PRINT DATE :

GAZETTE EXPIRY DATE:

1) APP0038733	GAZETTE NUMBER: LGKZNG156-2015-MAR
2) LQ HLUBI ID NO. 6001155865084	
3) 6 WRIGHT ROAD LADYSMITH KWAZULU-NATAL 3370	
4) APPLICANT TYPE : NORMAL TRANSFER	
5) 1 x 15 (SEATED) STANDING CAPACITY IS STILL TO BE ACQUIRED	
6.1.1.1	<p>3. STEADVILLE TO PIETERS INDUSTRIAL AREA</p> <p>INBOUND FROM STEADVILLE TAXI RANK, JOIN MADIBA ROAD, TURN LEFT TO TSAKANE ROAD, TURN RIGHT TO PIETERS ROAD, AND PROCEED TO PIETERS INDUSTRIAL AREA</p> <p>OUTBOUND USE THE SAME ROUTE AS PER FORWARD ROUTE</p>
6.1.1.2	<p>2. STEADVILLE TO LADYSMITH / LYELL STREET TAXI RANK</p> <p>INBOUND FROM STEADVILLE TAXI RANK AT MADIBA STREET, JOIN CEMETERY ROAD, TURN LEFT TO ILIING ROAD, OFF AND LOAD PASSENGERS, TURN RIGHT TO ALFRED STREET, TURN LEFT TO CRAWSHAW ROAD, JOIN LYELL STREET, TURN LEFT TO LYELL STREET TAXI RANK.</p> <p>OUTBOUND FROM LYELL STREET TAXI RANK, TURN LEFT TO QUEEN STREET, TURN RIGHT TO LYELL STREET, JOIN CRAWSHAW ROAD, TURN RIGHT TO ALFRED STREET, TURN LEFT TO ILLING ROAD, OFF LOAD AND LOAD PASSENGERS, TURN RIGHT TO CEMETERY ROAD, JOIN MADIBA ROAD AT STEADVILLE TAXI RANK</p>
6.1.1.3	<p>CHARTER SERVICE: FROM KLIPRIVER TAXI RANK TO POINTS WITHIN THE PROVINCE OF KWAZULU-NATAL ONLY. NO PICKING UP OR SETTING DOWN OF PASSENGERS EN ROUTE.</p>



GAZETTE

REGION: ALL

GAZETTE PRINT DATE :

GAZETTE EXPIRY DATE:

6.1.1.4

CONDITIONS/RESTRICTIONS

1. PASSENGERS MAY BE PICKED UP AND/OR SET DOWN ONLY AT DESIGNATED TAXI RANK OR TAXI STOP, WHICH SHALL EXCLUDE BUS STOPS.
2. ON THE INBOUND TRIP TO DURBAN, NEWCASTLE, DUNDEE, COLENSO, GREYTOWN NO PASSENGERS MAY BE PICKED UP ENROUTE FROM LEAVING THE MAGISTERIAL OF KLIPRIVER UNTIL REACHING THE DESTINATION RANK.
3. ON THE RETURN TRIP TO KKLIPRIVER, NO PASSENGERS MAY BE SET DOWN UNTIL REACHING THE MAGISTERIAL DISTRICT OF KLIPRIVER.
4. ENTRY OR RANKING ON PRIVATE PROPERTY IS NOT PERMITTED WITHOUT PERMISSION OF THE LANDLORD, A COPY OF WHICH MUST BE SUPPLIED TO THE BOARD BEFORE ISSUE OPERATING LICENCE.
5. WITHOUT HAVING ENTERED INTO AN AGREEMENT WITH OTHER OPERATORS ON A COMMON ROUTE, AS CONTEMPLATED BY SECTION 88 (2) (B) OF ACT 22 OF 2000, THE PICKING UP OR SETTING DOWN OF PASSENGERS ON SUCH ROUTE IS NOT PERMITTED. A COPY OF SUCH AGREEMENT MUST BE SUPPLIED TO THE BOARD.
6. AT RANKS, WHETHER ON -STREET OR OFF-STREET, ONLY THE TAXIS THAT CAN BE ACCOMMODATED IN THE DEMARCATED AREA MAY OCCUPY THE RANK, EXCESS VEHICLES MUST HOLD ELSEWHERE AT DESIGNATED HOLDING AREAS.
7. RANK PERMITS OR LETTERS OF AUTHORITY MUST BE PRODUCED IN RESPECT OF ALL RANKS IN MUNICIPAL ARREARS, IN PARTICULAR MAJOR TOWNS AND CITIES.
8. THE ALLOCATION OF ANY ROUTE OR PORTION OF A ROUTE IS SUBJECT TO THE CONDITION THAT IT HAS BEEN APPROVED AND ALLOCATED IN GOOD FAITH AND THAT SUCH ROUTE WILL BE INVALID SHOULD IT TRANSPIRE THAT THE ROUTE OR PORTION THEREOF WILL, OR HAS CAUSED CONFLICT DUE TO IT HAVING BEEN APPROVED BASED ON INCORRECT OR FALSE INFORMATION SUPPLIED TO THE BOARD OR AS A RESULT OF AN ERROR. IN SUCH INSTANCE THE OPERATING LICENCE MUST BE RETURNED TO THE BOARD FOR CORRECTION.
9. THE VEHICLE MUST BE COVERED BY MOTOR VEHICLE INSURANCE AS WELL AS PERSONAL LIABILITY INSURANCE.



GAZETTE

REGION: ALL

GAZETTE PRINT DATE :

GAZETTE EXPIRY DATE:

1) APP0038716 GAZETTE NUMBER: LGKZNG156-2015-MAR

2) ND ZUMA ID NO. 6410110297087

3) PO BOX 417
MERRIVALE
3291

4) APPLICANT TYPE : DECEASED TRANSFER

5) 1 x 15 (SEATED) STANDING CAPACITY IS STILL TO BE ACQUIRED

6.1.1.1 CONDITIONS/RESTRICTIONS

1.PASSENGERS MAY BE PICKED UP AND/OR SET DOWN ONLY AT DESIGNATED TAXI RANK OR TAXI STOP, WHICH SHALL EXCLUDE BUS STOPS.

2.ENTRY OR RANKING ON PRIVATE PROPERTY IS NOT PERMITTED WITHOUT PERMISSION OF THE LANDLORD, A COPY OF WHICH MUST BE SUPPLIED TO THE BOARD BEFORE ISSUE OPERATING LICENSE.

3.WITHOUT HAVING ENTERED INTO AN AGREEMENT WITH OTHER OPERATORS ON A COMMON ROUTE, AS CONTEMPLATED BY SECTION 88 (2) (B) OF ACT 22 OF 2000, THE PICKING UP OR SETTING DOWN OF PASSENGERS ON SUCH ROUTE IS NOT PERMITTED. A COPY OF SUCH AGREEMENT MUST BE SUPPLIED TO THE BOARD.

4.AT RANKS, WHETHER ON -STREET OR OFF-STREET, ONLY THE TAXIS THAT CAN BE ACCOMMODATED IN THE DEMARCATED AREA MAY OCCUPY THE RANK, EXCESS VEHICLES MUST HOLD ELSEWHERE AT DESIGNATED HOLDING AREAS.

5.RANK PERMITS OR LETTERS OF AUTHORITY MUST BE PRODUCED IN RESPECT OF ALL RANKS IN MUNICIPAL ARREARS, IN PARTICULAR MAJOR TOWNS AND CITIES.

6.THE ALLOCATION OF ANY ROUTE OR PORTION OF A ROUTE IS SUBJECT TO THE CONDITION THAT IT HAS BEEN APPROVED AND ALLOCATED IN GOOD FAITH AND THAT SUCH ROUTE WILL BE INVALID SHOULD IT TRANSPIRE THAT THE ROUTE OR PORTION THEREOF WILL, OR HAS CAUSED CONFLICT DUE TO IT HAVING BEEN APPROVED BASED ON INCORRECT OR FALSE INFORMATION SUPPLIED TO THE BOARD OR AS A RESULT OF AN ERROR. IN SUCH INSTANCE THE OPERATING LICENSE MUST BE RETURNED TO THE BOARD FOR CORRECTION.

7.THE VEHICLE MUST BE COVERED BY MOTOR VEHICLE INSURANCE AS WELL AS PERSONAL LIABILITY INSURANCE.



GAZETTE

REGION: ALL

GAZETTE PRINT DATE :

GAZETTE EXPIRY DATE:

6.1.1.2	<p>APPROVED ROUTES UZIMELENI TAXI ASSOCIATION 1. HOWICK TO MPOPHOMENI FROM APPROVED TAXI RANK IN HOWICK, SOMME STREET TURN RIGHT INTO HARVARD STREET, TURN RIGHT INTO R103 MAIN STREET AND THEN PASS THE FOLLOWING LOCATIONS SARMCOL, MIDLANDS HOSPITAL (ENKAMBINI), GREENFIELD, ESOKENI AND THEN PROCEED INTO ZEEDERBERG ROAD, TURN RIGHT AT TRAFFIC LIGHTS AT MERRIVALE SHELL SERVICE STATION, TURN RIGHT INTO R617 BOSTON ROAD AND THEN PASS SATAN STORES, TUMBLE ROAD, EMAKANINI, N.P.B. AND THEN TURN RIGHT INTO MANDELA HIGHWAY, TURN RIGHT INTO TAMBO ROAD, TURN LEFT INTO CHRIS HANI HIGHWAY THEN TURN LEFT INTO MHLONGO ROAD AT ST. ANNE TRANSITS TAXI RANK, TURN RIGHT INTO MANDELA HIGHWAY THEN PASS MPOPHOMENI TAXI RANK PROCEED ALONG THE SAME ROAD TILL PASS TRANSITS TAXI RANK AT ANGLICAN CHURCH THEN PROCEED TO EBUMNANDINI, MPOPHOMENI CEMENTARY AND WARD 8 (EMASHINGENI).</p> <p>RETURN ROUTE: FROM WARD 8 (EMASHINGENI), MPOPHOMENI CEMENTARY AND EBUMNANDINI OPERATE ALONG MANDELA HIGHWAY TILL PASS MPOPHOMENI TAXI RANK AND EMHLANGENI THEN TURN RIGHT INTO (R617) BOSTON ROAD AND THEN FOLLOW FORWARD ROUTE TILL CROSS UMNGENI BRIDGE AND THEN TURN LEFT INTO MORLING STREET, TURN RIGHT INTO SOMME STREET TAXI RANK THEN PROCEED STRAIGHT CROSS HARVARD STREET, BELL STREET AND THEN TURN LEFT INTO MAIN STREET PASS HALFWAY TOYOTA, MINI MARKET, ROMAN CATHOLIC CHURCH, SUNFIELD AND THEN TURN LEFT INTO GREENDALE SHOPPING CENTRE AND THEN RETURN ALONG MAIN STREET TILL TURN LEFT INTO GUSH AVE AT MINI MARKET, TURN RIGHT INTO MARE STREET TILL TURN RIGHT INTO KARKLOOF ROAD AND PROCEED LEFT INTO MAIN STREET AND TURN RIGHT INTO MORLING STREET AND TURN INTO SOMME STREET TAXI RANK.</p>
6.1.1.3	<p>2. MPOPHOMENI TO PIETERMARITZBURG FORWARD ROUTE FROM MPOPHOMENI TAXI RANK PROCEED INTO MANDELA HIGHWAY TURN RIGHT INTO (R617) BOSTON ROAD AND THEN PROCEED TILL TURN RIGHT TO JOIN (N3) FREEWAY (EAST BOUND) AND THEN OPERATE AS PER ROUTE (2) TO MASUKWANE TAXI RANK IN PIETERMARITZBURG. RETURN ROUTE: FROM MASUKWANE TAXI RANK, TURN LEFT INTO (M70) CHURCH STREET, TURN LEFT TO JOIN (N3) FREEWAY (WEST BOUND) AND THEN PROCEED TILL HOWICK AND UNDERBERG OFF RAMP, AT THE STOP SIGN, TURN LEFT INTO (R617) BOSTON ROAD AND THEN OPERATE AS PER FORWARD ROUTE BACK TO MPOPHOMENI. CONDITIONS: RESTRICTED FROM PICKING UP ON FORWARD ROUTE BETWEEN CHATTERTON ROAD AND CHURCH STREET, BUT AT SELGRO CENTRE ALONG BOSHOF STREET, ONLY PICK UP MPOPHOMENI AND INTENDED PASSENGERS ONLY AND CONVEY THEM TO MASUKWANE TAXI RANK FREE OF CHARGE, BUT PASSENGERS TO BE DROPPED OFF ALONG THE ROUTE, ONLY AT THE TAXI STOPS DESIGNATED BY THE MUNICIPALITY.</p>
6.1.1.4	<p>3. HOWICK TO HILTON COLLEGE FORWARD ROUTE FROM SOMME STREET TAXI RANK IN HOWICK TURN RIGHT INTO HARVARD STREET, TURN RIGHT INTO (R103) MAIN STREET AND THEN OPERATE AS ROUTE (2) TILL CEDARA INTERCHANGE AND TURN INTO (R103) OLD HOWICK ROAD AND TURN LEFT INTO (M80) HILTON AVENUE PASS HILTON CENTRE AND PROCEED TILL HILTON COLLEGE MAIN ENTRANCE. RETURN ROUTE: FROM HILTON COLLEGE (MAIN ENTRANCE) PROCEED ALONG (M80) HILTON AVENUE TILL TURN RIGHT INTO (R103) OLD HOWICK ROAD AND TURN LEFT TO JOIN (N3) FREEWAY (WEST BOUND) AND THE PROCEED TILL HOWICK AND UNDERBERG OFF RAMP AT THE STOP SIGN TURN RIGHT INTO ZEEDERBERG ROAD AND THEN OPERATE AS PER FORWARD ROUTE TILL CROSS UMNGENI BRIDGE AND TURN LEFT INTO MORLING STREET, TURN RIGHT INTO SOMME STREET TAXI RANK AND THEN OPERATE AS PER RETURN ROUTE OF (1.1) TO THE AFFECTED AREAS. NB: NO RESTRICTION FROM PICKING UP OR SETTING DOWN ON FORWARD AND RETURN JOURNEY.</p>



GAZETTE

REGION: ALL

GAZETTE PRINT DATE :

GAZETTE EXPIRY DATE: .

- | | |
|--|------------------------------------|
| 1) APP0038732 | GAZETTE NUMBER: LGKZNG156-2015-MAR |
| 2) DA PILLAY ID NO. 7210255208082 | |
| 3) 24 GLADIOLA RD
NORTHDALE
3201 | |
| 4) APPLICANT TYPE : DECEASED TRANSFER | |
| 5) 1 x 15 (SEATED) STANDING CAPACITY IS STILL TO BE ACQUIRED | |

- | | |
|---------|--|
| 6.1.1.1 | <p>1. NORTHDALE NO.1 - DUNVERIA</p> <p>INBOUND
FROM (ORIGIN): BOMBAY / REGINA TERMINUS – IN BOMBAY (KPR0004)
TO (DESTINATION): FREEDOM SQUARE TERMINAL NO- CHURCH (KPC0001)</p> <p>ROUTE:
BOMBAY, REGINA, SPRINGVALE, BOMBAY, CHOTA MOTALA (OLD GREYTOWN), BHAMBAHATHA (GREYTOWN), CHURCH.</p> <p>OUTBOUND
FROM (ORIGIN): FREEDOM SQUARE TERMINAL NO. OFF CHURCH KPC0001
TO (DESTINATION): BOMBAY / REGINA TERMINUS – IN BOMBAY (KPC0001)</p> <p>ROUTE:
OLD MARKET, LANGALIBALELE (LONGMARKET), MURPHY, CHURCH, BOMBAY, SPRINGVALE, REGINA, BOMBAY.</p> <p>ALTERNATIVE ROUTING
OUTBOUND
A CHURCH, GREYTOWN, OLD GREYTOWN, BOMBAY, SPRINGVALE, REGINA, BOMBAY.</p> <p>RESTRICTIONS
ONLY OFF-LOADING OF PASSENGERS PERMITTED ALONG GREYTOWN ROAD FROM MANCHESTER ROAD TO OLD GREYTOWN ROAD, AND IN ORHRTMANN ROAD FROM MANNING AVENUE TO ECHO ROAD. ALONG THISSECTION OF THE ROUTE, THE LOADING OF PASSENGERS IS NOT PERMITTED.</p> <p>SECONDARY ROUTES:
SECONDARY ROUTES:
ALLANDALE : KHAN – OLD GREYTOWN
AMOD : KARACHI – OLD GREYTOWN
ARTHUR
BAIJOO : ALLANDALE – NAIDOO
BOMBAY : BOMBAY/REGINA TERMINUS – SPRINGVALE
BOSHOF : CHURCH –LOOP
BUTTERFLY
DECCAN : DEHLI – OLD GREYTOWN
DEHLI
EAST : CHURCH – LOOP
FAILSWORTH
GINGER : OLD GREYTOWN – MANCHESTER
KARACHI
KHAN : ALLANDALE _ OLD GREYTOWN
KITTY BOYD
LONGMARKET : EAST – MURPHY
LOOP: BOSHOP -EAST
MANCHESTER
MANNING : BOSHOP – OHRTMAN</p> |
|---------|--|



GAZETTE

REGION: ALL

GAZETTE PRINT DATE :

GAZETTE EXPIRY DATE:

MATTISON
NAIDOO : KHAN – OLD GREYTOWN
OHRTHMANN : GREYTOWN – MANNING
OTTOS BLUFF : GREYTOWN – ROYSTON
PASTORAL : BOMAY – BOMBAY
ROSEDALE
ROYSTON : MANNING ROSEDALE
SIRKHOD : KITTY BOYD – OLD GREYTOWN
TRICHY : KARACHI –OLD GREYTOWN ROAD
VERDIC



GAZETTE

REGION: ALL

GAZETTE PRINT DATE :

GAZETTE EXPIRY DATE: _

6.1.1.2 2.NORTHDALÉ N0.2 –BOMBAY

INBOUND

FROM (ORIGIN): GHANDI/ MADURAI-IN MADURAI (KPR0024)

TO (DESTINATION): FREEDOM SQUARE TERMINAL NO2 –OFF CHURCH (KP0001)

ROUTE:

GHANDI, BOMBAY, CHOTA MOTALA (OLD GREYTOWN), BHAMBATHA (GREYTOWN), CHURCH.

OUTBOUND

FROM (ORIGIN): FREEDOM SQUARE TERMINAL NO 2- OFF CHURCH (KPC0001)

TO (DESTINATION): GHANDI/MADURAI-IN MADURAI (KPR0024)

A CHURCH, GREYTOWN, OLD GREYTOWN, BOMBAY, GHANDI.

RESTRICTIONS

ONLY OFF-LOADING OF PASSENGERS PERMITTED ALONG GREYTOWN ROAD FROM MANCHESTER ROAD TO OLD GREYTOWN ROAD, AND IN OHRTMANN ROAD FROM MANNING AVENUE TO ECHO ROAD. ALONG THIS SECTION OF THE ROUTE, THE LOADING OF PASSENGERS IS NOT PERMITTED.

SECONDARY ROUTES:

BANGALORE : BOMBAY – JAIPUR

BOMBAY : GHANDI – SHARJAH

BOSHOP: CHURCH -LOOP

BRANDAW : BOMBAY – LOTUS

CASSIMJEE

CHETTY : BOMBAY – NULLAH

EAST : CHURCH -LOOP

EAST : LONGMARKET – CHURCH

FAILSWORTH

GAYSINGH

GHANDI : LONGMARKET – SHARJAH

HARDEV

JAIPUR

JEWIRIAL : BOMBAY – VEERRAPPA

JHANSI

JINNAH : SHARJAH –SONO

KRISHNAN : NULLIAH – LOTUS

LAHORE : BOMBAY – MURSORE

LONGMARKET : MURPHY – EAST

LOTUS : BOMBAY – HARDEV

MANNING: EAST - ORTHMANN

MYSORE : LAHORE – OLD GREYTOWN

NULLIAH : CHETTY – KRISHNAN

OLD GREYTOWN : BOMBAY – MYSORE

OLD GREYTOWN:MANCHESTER –NEW GREYTOWN

SAROJINI: BOMBAY – GHANDI

SHARJAH : BOMBAY – GHANDI

SONI : JINNAH – SANJEEVI

VEERAPPA

6.1.1.3 3 NORTHDALÉ N03 – BALHAMBRA WAY

INBOUND

FROM (ORIGIN): BOMBAY/SHAMROCK –IN BOMBAY (KPC0001)



GAZETTE

REGION: ALL

GAZETTE PRINT DATE :

GAZETTE EXPIRY DATE:

TO (DESTINATION): FREEDOM SQUARE TERMINAL NO2 –OFF CHURCH (KPC0001)

ROUTE:

BOMBAY, GANGEA, HIMALAYA, CACTUS, BOMBAY, BALHAMBRA, NAIDOO, CHOTA MOTALA (OLD GREYTOWN), BHAMBATHA (GREYTOWN). CHURCH..

OUTBOUND:

FROM (ORIGIN): FREEWAY SQUARE TERMINAL NO2 – OFF CHURCH (KPC0001)
TO (DESTINATION): BOMBAY/SHAMROCK-IN BOMBAY (KPC00031)

ROUTE:

OLD MARKET, LANGALIBALELE (LONGMARKET), MURPH, CHURCH, BHAMBATHA (GREYTOWN), CHOTA MOTALA (OLD GREYTOWN), NAIDOO, BOMBAY.

ALTERNATIVE ROUTING

OUTBOUND

A CHURCH, GREYTOWN, OLD GREYTOWN.

RESTRICTIONS

ONLY OFF-LOADING OF PASSENGERS PERMITTED ALONG GREYTOWN ROAD FROM MANCHESTER ROAD TO OLD GREYTOWN ROAD, AND IN OHRTMANN ROAD FROM MANNING AVENUE TO ECHO ROAD. ALONG THIS SECTIONS OF THE ROUTE, THE LOADING OF PASSENGERS IS NOT PERMITTED.

SECONDARY ROUTES:

ADMIRAL

AINTREE

ALLANDALE : KHAN – OLD GREYTOWN

AMRITSAR

AUGUSTA

BAIJOO : ALLANDALE – NAIDOO

BALHAMBRA : BOMBAY – BOMBAY

BELFORT : BOUNDARY BELFORT – FAIRBREEZE

BERTHA

BOMBAY : BALHAMBRA – BALHAMBRA

BOSHOF: CHURCH -LOOP

BOUNDARY : BELFORT FAIRBREEZE

DEHLI : BOMBAY MYSORE

DRESDA : JUPITER –NORTHDALE PRIMARY

EAST: CHURCH - LOOP

EAST : LONGMARKET – CHURCH

FAILSWORTH

FARBREEZE

FLAMINGO

GANGES : BOUNDARY – HILALAYA

GHANDHI : BALHAMBRA – MYSORE

GLADIOLA : BERTHA – LARKSPUR

HEATHER

HIMALAYA : CACTUS FAIBREEZE

JUPITER : DRESDA – GHANDI

KHAN : ALLANDALE – OLD GREYTOWN

LARKSPUR : BERTHA GLADIOLA

LONGMARKET : MURPHY – EAST

MANNING: EAST ORTHMANN

MEDINA : AMRITSAR – BOMBAY

MYSORE

NAIDOO : KHAN – OLD GREYTOWN

OLD GREYTOWN : KHAN – NAIDOO

OLD GREYTOWN: MANCHESTER - GREYTOWN



GAZETTE

REGION: ALL

GAZETTE PRINT DATE :

GAZETTE EXPIRY DATE:

	<p>PRIMROSE : BOMBAY – DAHLIA SEAGULL : ADMIRAL – AMRITSAR SWALLOW TULSHI WREN</p>
6.1.1.4	<p>4. NORTHDALE N0.4 – OLYMPIA WAY</p> <p>INBOUND</p> <p>FROM (ORIGIN): REGINA/RESERVOIR- NORTHDALE PRIMARY SCHOOL (KPR0017) TO (DESTINATION): FREEDOM SQUARE TERMINAL NO2—OFF CHURCH (KPC0001)</p> <p>ROUTE:</p> <p>REGINA, OLYMPIA, DECCAN, BALHAMBRA, NAIDOO, CHOTA MOTALA (OLD GREYTOWN), BHAMBATHA (GREYTOWN), CHURCH.</p> <p>OUTBOUND</p> <p>FROM (ORIGIN): FREEDOM SQUARE TERMINAL NO2 –OFF CHURCH (KPC0001) TO (DESTINATION): REGINA/RESERVOIR – NORTHDALE PRIMARY SCHOOL (KPR00017)</p> <p>ROUTE:</p> <p>OLD MARKET, LANGALIBALELE (LONGMARKET), MURPHY, CHURCH, BHAMBATHA (GREYTOWN), CHOTA MOTALA (OLD GREYTOWN), NAIDOO, BALHAMBRA, DECCAN, OLYMPIA, REGINA, RESERVOIR, RETURN REGINA.</p> <p>ALTERNATIVE ROUTING</p> <p>OUTBOUND</p> <p>A CHURCH, NEW GREYTOWN, OLD GREYTOWN.</p> <p>RESTRICTIONS</p> <p>ONLY OFF-LOADING OF PASSENGERS PERMITTED ALONG GREYTOWN ROAD FROM MANCHESTER ROAD TO OLD GREYTOWN ROAD, AND IN OHRTMAN ROAD FROM MANNING AVENUE TO ECHO ROAD. ALONG THIS SECTION OF THE ROUTE, THE LOADING OF PASSENGERS IS NOT PERMITTED.</p> <p>SECONDARY ROUTES:</p> <p>ALLANDALE : KHAN – OLD GREYTOWN BAIJOO : ALLANDALE – NAIDOO BOSHOP: CHURCH LOOP CORA : DECCAN _ LORNELIA DAPHINE DECCAN : JUDITH – OLYMPIA DRESDA : MARION OLYMPIA EAST: CHURCH _ LOOP EAST : LONGMARKET _ CHURCH FAILSWORTH JUDITH KHAN : LONGMARKET _ CHURCH OLD GREYTOWN: MANCHESTER –NEW GREYTOWN MANNING: EAST - ORTHMANN LONGMARKET : MURPHY – EAST LORNELIA MAINING: EAST ORTHMANN MARION MARTHA : MINERVA – MINERVA MINERVA</p>



legiti-mate

GAZETTE

REGION: ALL

GAZETTE PRINT DATE :

GAZETTE EXPIRY DATE: _

MYSORE : OLD GREYTOWN TULSHI
NAIDOO : KHAN – OLD GREYTOWN
NERINA
OLD GREYTOWN : KHAN – BALHAMBRA
OLD GREYTOWN: MANCHESTER – NEW GREYTOWN
REGINA : RESEVIOR – KNOLL
TULSHI

6.1.1.5

5. NORTHDALE NO.5 – NEWHOLME WAY

INBOUND

FROM (ORIGIN): MARS/PLUTO (KPR0016)

TO (DESTINATION): FREEDOM SQUARE TERMINAL NO2 –OFF CHURCH (KPC0001)

ROUTE:

MARS, BOMBAY, NEWHOLME, BALHAMBRA, NAIDOO, CHOTA MOTALA (OLD GREYTOWN), CHURCH.

OUTBOUND:

FROM (ORIGIN): FREEDOM SQUARE TERMINAL NO2 – OFF CHURCH (KPC0001)

TO (DESTINATION): MARS/PLUTO (KPX0016)

ROUTE:

OLD MARKET, LANGALIBALELE (LONGMARKET), MURPH, CHURCH, BHAMBATHA (GREYTOWN), CHOTA MOTALA (OLD GREYTOWN), NADIOO, BALHAMBRA, NEWHOLME, BOMBAT, BOMBAY, MARS.

ALTERNATIVE ROUTINGS

OUTBOUND:

A CHURCH, GREYTOWN, OLD GREYTOWN.

RESTRICTIONS

ONLY OFF-LOADING OF PASSENGERS PERMITTED ALONG GREYTOWN ROAD FROM MANCHERSTER ROAD TO OLD GREYTOWN ROAD, AND IN OHRTMANN ROAD FROM MANNING AVENUE TO ECHO ROAD. ALONG THIS SECTION OF THE ROUTE, THE LOADING OF PASSENGERS IS NOT PERMITTED.

SECONDARY ROUTES:

ALLANDALE ; KHAN –OLD GREYTOWN

PLUTO : MARS – TAURUS

BAIJOO : ALLANDALE : NAIDOO

BANGALORE : BALBAMBRA – STELLA

BEREA : BALHAMBRA – STELLA

BOMBAY : KINGSTON – NEWHOLME

BOSHOF: CHURCH - LOOP

CYPRUS

DECCAN : HELENA – KINGSTON

EAST: CHURCH -LOOP

EAST : LONGMARKET : CHURCH

FAILWORTH

FIRWOOD : CRESTA – SILVER

HELENA : DECCAN SILVER

KANPUR

KHAN : ALLANDALE – OLD GREYTOWN

KINGSTON

OLD GREYTOWN: MANCHESTER – LOOP

MAINING: EAST -ORTHMANN

LONGMARKET : MURPHY – EAST

LUCIA : MARTHA – BOMBAY

LUCKNOW



GAZETTE

REGION: ALL

GAZETTE PRINT DATE :

GAZETTE EXPIRY DATE:

MAGPIE
MAINING: EAST -ORTHMANN
MARS
MARTHA : LUCIA – TULSHI
NUSFAIRO
MINERVA: MARTHA - MARTHA
MYSORE : OLD GREYTOWN – TULSHI
NAIDOO : KHAN – OLD GREYTOWN
NEWHOLME : BOMBAY SILVER
OLD GREYTOWN : KHAN – NAIDOO
OLD GEYTOWN: MANCHESTER – NEW GREYTOWN
PANSY
REGINA : MAGPIE – MARS
SILVER
STELLA
TAURUS
TULSHI
VALDA



GAZETTE

REGION: ALL

GAZETTE PRINT DATE :

GAZETTE EXPIRY DATE:

6.1.1.6 6.NORTHDALÉ NO.6 – KHAN ROAD

INBOUND

FROM (ORIGIN): REGINA / SPRINGVALE –IN REGINA (KPR0030)

TO (DESTINATION): FREEDOM SQUARE TERMINAL NO2-OFF CHURCH (KPC0001)

ROUTE: REGINA, KHAN, CHOTA MOTALA (OLD GREYTOWN), BHAMBATHA (GREYTOWN), CHURCH

OUTBOUND: FREEDOM SQUARE TERMINAL NO2 –OFF CHHURCH (KPC0001)

TO (DESTINATION): MARS/PLUTO (KPR0016)

ROUTE: OLD MARKET, LANGALIBALELE LONGMARKET), MURPHY, CHURCH, BHAMBATHA (GREYTOWN), CHOTA MOTALA (OLD GREYTOWN), KHAN, REGINA

ALTRNATIVE ROUTINGS

OUTBOUND:

A CHURCH, NEW GREYTOWN, ROAD, OLD GREYTOWN.

RESTRICTIONS

ONLY OFF-LOADING OF PASSENGERS PERMITTED ALOND GREYTOWN ROAD FROM MANCHESTER ROAD TO OLD GREYTOWN ROAD, AND IN OHRTMANN ROAD FROM MANNING AVENUE TO ECHO ROAD. ALONG THIS SECTION OF THE ROUTE, THE LOADING OF PASSENGERS IS NOT PERMITTED.

SPECIAL ROUTES:

AGNES

AKBAR

ALLANDALE : KHAN – OLD GREYTOWN

AURORA

BAIJOO : ALLANDALE – OLD GREYTOWN

BOSHOP: CHURCH – LOOP

EAST: CHURCH –LOOP

EAST : LONGMARKET – CHURCH

FAILSWORTH

FIRWOOD : KHAN – NEHRU

KHAN : ALLANDALE – OLD GREYTOWN

LONGMARKET : MURPH EAST

MAINNING: EAST - ORTHMANN

MATTISON : HKAN OLD GREYTOWN

NAIDOO: KHAN – OLD GREYTOWN

NEWHOLME : AGNES – TANJORE

OLD GREYTOWN: MANCHESTER – NEW GREYTOWN

REGINA ; KHAN –KNOLL

SHALE

SPRINGVALE : KHAN – MATTISON

UNION



legiti-mate

GAZETTE

REGION: ALL

GAZETTE PRINT DATE :

GAZETTE EXPIRY DATE:

<p>1) APP0038284</p> <p>2) JM MAGUBANE ID NO. 5501290214081</p> <p>3) P.O BOX 141589 MADADENI KWAZULU-NATAL 2951</p> <p>4) APPLICANT TYPE : RENEWAL AND DECEASED TRANSFER</p> <p>5) IS STILL TO BE ACQUIRED</p>	<p>GAZETTE NUMBER: LGKZNG156-2015-MAR</p>
<p>6.1.1.1</p>	<p>ROUTE 1</p> <p>MDAKANE TO NEWCASTLE</p> <p>FROM MDAKANE TAXI RANK JOIN ROAD P272, ANNADALE MINE, ROOI POINT FARM, SHARPSTONE LAKE, KALVLAKTE, MBABANE, EMOYENI, NTENDEKA, HAALBOOM, JOIN P296 NINE MILES JOIN P283, CAVAN FARM, KWAMATHUKUZA JOIN N11 VIA EMMASOTSHENI ENTER ALLEN ST, TURN LEFT KIRKLAND STREET, TURN RIGHT VOORTREKKER ST, TURN LEFT TERMINUS ST ENTER APPROVED NEWCASTLE TAXI RANK AND RETURN. RESTRICTION – NO RESTRICTION TO AND FROM. OFFLOADING AND LOADING AT ALL POINTS.</p>
<p>6.1.1.2</p>	<p>ROUTE 2</p> <p>MDAKANE TO NEWCASTLE</p> <p>FROM MDAKANE APPROVED TAXI RANK JOIN P38 ROAD PICK AND DROP KILKEEL, MFUNDWENI, FAIBREEZE JOIN P296 JOKIS, SPRINGBOK, NAAS FARM, KWARAMLAN, MAFAPHLAWANE, UBUHLEBOMZINYATHI, TOP RANK P296, 42 COMPLEX OFFLOADING AND LOADING AT ALL POINTS, NINE MILES JOIN P483, CAVAN FARM PICK AND DROP PROCEED TO KWAMATHUKUZA TURN RIGHT ASIPHEPHE DRIVE. ENTER INDUSTRIAL AREA PASS N11 JOIN ALBERT STREET, TURN LEFT KIRKLAND STREET, TURN RIGHT VOORTREKKER ST, TURN LEFT TERMINUS ST ENTER TAXI RANK AND RETURN TO SUTHERLAND ST, TURN LEFT YORK ST OR HOSPITAL ST AND TURN RIGHT ALLEN STREET. RESCTRICTIONS – NO RESTRICTION TO AND FROM.</p>
<p>6.1.1.3</p>	<p>ROUTE 3</p> <p>NEWCASTLE TO DURBAN</p> <p>FROM NEWCASTLE APPROVED TAXI RANK, PROCEED ACROSS TERMINUS ST, TURN RIGHT AT VOORTREKKER STREET, TURN LEFT TO KIRKLAND STREET, TURN RIGHT ENTER ALLEN STREET PROCEED STRAIGHT, TURN RIGHT TO N11, TURN LEFT TO HELPMEEKAR, TURN RIGHT TO PETERS ROAD, TURN RIGHT COLENZO ROAD, TURN LEFT TO R103, TURN LEFT TO N3, PROCEED TO MOOIRIVER TOLLGATE, MARIANHILL TOLLGATE, VIA PINETOWN. TURN LEFT TO ALICE STREET TURN LEFT TO ALBERT ROAD, UMNGENI ROAD AND OSBORN ROAD. RETURN WITH THE SAME ROUTE TO NEWCASTLE.</p>
<p>6.1.1.4</p>	<p>ROUTE 4</p> <p>NEWCASTLE TO EMPANGENI</p> <p>FROM NEWCASTLE TAXI RANK PROCEED ACROOS TERMINUS STREET INTO VOORTREKKER STREET, TURN LEFT AT KIRKLAND STREET, TURN RIGHT AT ALLEN STREET PROCEED STRAIGHT VIA ARBOR PARK SURBURB, TURN LEFT N11 ROAD PROCEED STRAIGHT TURN RIGHT TO P483 ROAD, VIA BLAAUBOSCH OSIZWENI TO UTRECHT, TURN RIGHT AT UTRECHT ROAD INTERSECTION ENTER R34 ROAD PROCEED STRAIGHT, TURN LEFT AT BLOODRIVER ENTER R33 ROAD AND CROSS ROADS STRAIGHT VIA STILWATER BP GARAGE ON ROAD TO VRYHEID, TURN RIGHT ACROSS ROADS BEFORE ENTERING VRYHEID PROCEED ON R34 ROAD VIA VRYHEID. PROCEED STRAIGHT VIA ULUNDI, VIA MELMOTH, TURN LEFT AT ENKWALINI NDUNDULU AREA. PROCEED STRAIGHT ON R34 ENTER EMPANGENI TAXI RANK. RETURN SAME ROUTE TO NEWCASTLE.</p>



GAZETTE

REGION: ALL

GAZETTE PRINT DATE :

GAZETTE EXPIRY DATE:

1) APP0038106 2) KO BUTHELEZI ID NO. 5711095481088 3) P.O. BOX 503 MAHLABATHINI 3865 4) APPLICANT TYPE : NEW OPERATING LICENCE 5) 1 x 14 (SEATED) 0 (STANDING)		GAZETTE NUMBER: LGKZNG157-2015-MAR
6.1.1.1	ROUTE 4. ULUNDI TO NONGOMA FROM ULUNDI PLAZA TAXI RANK JOIN PRINCESS MAGOGO ROAD AND PROCEED TO KIND DINIZULU HIGHWAY, TURN RIGHT INTO R66 AND PROCEED TO NONGOMA, OFF-LOAD AND LOAD. RETURN TO ULUNDI PLAZA TAXI RANK USING THE SAME ROUTE.	
6.1.1.2	ROUTE 2. ULUNDI TO MELMOTH FROM ULUNDI PLAZA TAXI RANK JOIN PRINCESS MAGOGO ROAD AND PROCEED TO KIND DINIZULU HIGHWAY (R66) AND JOIN R34, TURN LEFT TO MELMOTH, TURN LEFT INTO VICTORIA STREET INTO MELMOTH TAXI RANK. RETURN TO ULUNDI PLAZA TAXI RANK USING THE SAME ROUTE	
6.1.1.3	ROUTE 3. ULUNDI TO VRYHEID FROM ULUNDI PLAZA TAXI RANK JOIN PRINCESS MAGOGO ROAD AND PROCEED TO KIND DINIZULU HIGHWAY (R66). TURN LEFT INTO R34 AND PROCEED ALONG THE ROAD INTO VRYHEID AND JOIN CHURCH STREET INTO VRYHEID PLAZA TAXI RANK, OFF-LOAD AND LOAD. PROCEED TO STRETCH CRESCENT STREET DIRECT TO THE RAILWAY STATION TAXI RANK. RETURN TO ULUNDI PLAZA TAXI RANK USING THE SAME ROUTE.	
6.1.1.4	ROUTE 1. ULUNDI TO EMPANGENI FROM ULUNDI PLAZA TAXI RANK JOIN PRINCESS MAGOGO ROAD AND PROCEED TO KIND DINIZULU HIGHWAY (R66) AND JOIN R34 AND TURN INTO BIYELA STREET TO OK TAXI RANK, OFFLOADING AND LOADING , REJOIN R34 TO MAXWELL OLD TAXI RANK LOAD AND OFF-LOAD. RETURN TO ULUNDI PLAZA TAXI RANK USING THE SAME ROUTE.	



GAZETTE

REGION: ALL

GAZETTE PRINT DATE : (

GAZETTE EXPIRY DATE:

6.1.1.5	<p>ULUNDI TO DURBAN</p> <p>FROM ULUNDI PLAZA TAXI RANK JOIN PRINCESS MAGOGO ROAD AND JOIN R66, PROCEED LEFT ALONG R66 UNTIL JOINING DOKODWENI RAM PLAZA STRAIGHT INTO N3. PROCEED ALONG N3 UNTIL DURBAN, TURN LEFT INTO ALICE STREET AND OFF-LOAD AND TURN RIGHT UMNENI ROAD (R102) AND TURN RIGHT INTO OSBORNE TAXI RANK (DURBAN STATION) OFF-LOAD AND LOAD, PROCEED WITH STAMFORD HILL ROAD AND TURN RIGHT INTO ARGYLE STREET (M4) NORTH COAST, TURN LEFT INTO UMHLENGA RIDGE INTO N2 NORTH OR PROCEED WITH M4 NORTH AND JOIN N2 NORTH AT BALLITO JUNCTION. RETURN TO ULUNDI PLAZA TAXI RANK USING THE SAME ROUTE.</p>
6.1.1.6	<p>ROUTE 6. ULUNDI TO MANDINI</p> <p>FROM ULUNDI PLAZA TAXI RANK JOIN PRINCESS MAGOGO ROAD AND JOIN R66, PROCEED UNTIL JOINING R102 AND TURN RIGHT PASSING GINGINDLOVU, TURN RIGHT INTO MANDINI ROAD AND PROCEED TO MANDINI PLAZA TAXI RANK. RETURN TO ULUNDI PLAZA TAXI RANK USING THE SAME ROUTE.</p>
6.1.1.7	<p>ROUTE 7. ULUNDI TO JOHANNESBURG</p> <p>FROM ULUNDI PLAZA TAXI RANK JOIN PRINCESS MAGOGO ROAD AND JOIN R66 SOUTH, PROCEED AND JOIN R34 NORTH, JOIN N11 NORTH TO R23 PASSING VOLKRUST AND JOIN N3 NORTH AND TURN LEFT INTO VOSLOORUS TAXI RANK, OFFLOAD AND REJOIN N3 NORTH. JOIN M1 NORTH INTO M2 EAST TURNING INTO RISSIK STREET PROCEED AND TURN RIGHT INTO DEVILLIERS STREET AND TURN LEFT INTO WANDERERS STREET, PARK CITY TAXI RANK, OFF-LOAD AND LOAD. RETURN TO ULUNDI PLAZA TAXI RANK USING THE SAME ROUTE.</p>
6.1.1.8	<p>ROUTE 8. ULUNDI TO NKANDLA</p> <p>FROM ULUNDI PLAZA TAXI RANK JOIN PRINCESS MAGOGO ROAD AND JOIN R66 SOUTH AND JOIN R68 NORTH. TURN LEFT INTO NKANDLA ROAD AND PROCEED TO NKANDLA TAXI RANK, OFF-LOAD AND LOAD. RETURN TO ULUNDI PLAZA TAXI RANK USING THE SAME ROUTE.</p>



GAZETTE

REGION: ALL

GAZETTE PRINT DATE :

GAZETTE EXPIRY DATE.

6.1.1.9 ROUTE 9.
ULUNDI TO NQUTHU VAI BABANANGO

FROM ULUNDI PLAZA TAXI RANK JOIN PRINCESS MAGOGO ROAD AND JOIN R66 SOUTH AND JOIN R68 TO BABANANGO, OFF-LOAD AT BABANANGO TAXI RANK. PROCEED ALONG R68 TO NQUTHU TAXI RANK, OFF-LOAD AND LAOD. RETURN BACK TO ULUNDI PLAZA TAXI RANK USING THE SAME ROUTE.



GAZETTE

REGION: ALL

GAZETTE PRINT DATE :

GAZETTE EXPIRY DATE:

1) APP0038706

GAZETTE NUMBER: LGKZNG157-2015-MAR

2) FR MAZIBUKO ID NO. 6203025276084

3) P.O. BOX 190
NQUTHU
KWAZULU - NATAL

3135

4) APPLICANT TYPE : NEW OPERATING LICENCE

5) 1 x 22 (SEATED) 0 (STANDING)

6.1.1.1 FROM 1433 NGUBANE STREET PICK UP LEARNERS THEN JOIN DLADLA STREET FOR PICK UP PROCEED TO MAZIBUKO STREET FOR PICK UP , JOIN MANZOLWANDLE STREET , JOIN R68 AND JOIN R33 PROCEED STRAGHT WTH R33 TO DUNDEE AND JOIN VITORIA STREET AND TURN RIGHT TO JOIN WILSON STREET TO DROP AT DUNDEE JUNIOR PRIMARY AND JOIN EXCELSOR STREET AND JOIN ULUNDI DR TO DROP LEARNERS AT DUNDEE HIGH FROM THERE, TURN RIGHT TO TATHAM STREET AND TURN LEFT TO KAMEL LANDMAN STREET PROCEED TO PEITER DER BERGSTA KEMT STREET TO DROP AT GLENCOE PRIMARY.THEN TAKE CHURCH STREET ON MY WAY BACK HOME.



legiti-mate

GAZETTE

REGION: ALL

GAZETTE PRINT DATE :

GAZETTE EXPIRY DATE:

1)	APP0038755	GAZETTE NUMBER: LGKZNG157-2015-MAR
2)	PILLAY G ID NO. 5412105205084	
3)	26 FIELDHAVEN GROVE DURBAN 4068	
4)	APPLICANT TYPE : NEW OPERATING LICENCE	
5)	1 x 15 (SEATED) 0 (STANDING)	
6.1.1.1	<p>ROUTE 1 ADDINGTON HOSPITAL (RANK 112) TO BERE A ROAD FROM RANK (112A) ON ERSKINE TERRACE ADDINGTON HOSPITAL, LEFT INTO RUTHERFORD STREET PICK AND DROP, RIGHT INTO GILLESPIE STREET PICK UP DROP, LEFT INTO BOSCOMBE PLACE AND ONTO MONTY NAICKER, PICK UP AND DROP ALONG THE WAY. RIGHT INTO STALWART SIMELANE PICK UP AND DROP OFF, ONTO DAVID WEBSTER, INTO STEVE BIKO ROAD, PICK UP AND DROP OFF. LEFT INTO BOTANIC GARDENS ROAD PICK UP AND DROP OFF, LEFT INTO KING DINIZULU ROAD PICK UP AND DROP OFF OPPOSITE BERE A CENTRE ON KING DINIZULU ROAD. RETURN TRIP FROM BERE A ROAD TO RANK 112 A ADDINGTON HOSPITAL FROM BERE A ROAD (KING DINIZULU ROAD) OPPOSITE BERE A CENTRE, ONTO PIXLEY KASEME STREET, RIGHT INTO MAHATMA GHANDI ROAD, LEFT INTO BELL STREET, LEFT INTO PRINCE STREET RIGHT INTO SOUTH BEACH AVENUE, LEFT INTO ERSKINE TERRACE INTO RANK 112A AT ADDINGTON HOSPITAL. PICKING UP AND DROPPING OFF ALONG THE WAY.</p>	
6.1.1.2	<p>ROUTE 2FROM BLUE LAGOON 112C TO BERE A ROAD THROUGH ST ANDREWS FROM RANK 112C ON SNELL PARADE, INTO SUNCOAST CASINO THE DESIGNATED STOP, PICK UP AND DROP OFF, LEFT INTO SNELL PARADE, RIGHT INTO ARGYLE, LEFT INTO PLAYFAIR ROAD, RIGHT INTO SANDOWN ROAD, PICK UP AND DROP OFF, LEFT INTO SOL HARRIS CRESCENT, LEFT INTO SOMTSEU ROAD, RIGHT INTO PLAYFAIR LEFT INTO K E MASINGA ROAD, RIGHT INTO BOSCOMBE, LEFT INTO GILLESPIE STREET, RIGHT INTO PLAYFAIR, RIGHT INTO DR. PRILEY KASEME ROAD, LEFT INTO MAHATMA GHANDI, RIGHT INTO ANTON LEMBEDE, LEFT INTO BROAD STREET, RIGHT INTO ST ANDREW'S STREET, STOP AT THE DESIGNATED STOP AREA, THEN LEFT INTO JOSEPH NDULI, LEFT INTO ANTO LEMBEDE STREET, ONTO RANK 112B. PICKING UP AND DROPPING OFF ALONG THE WAY ON DESIGNATED AREAS.</p> <p>RETURN FROM RANK 112B IN BERE A ROAD (KING DINIZULU ROAD), PICK UP AND DROP OFF, RIGHT INTO PARK STREET PICK UP AND DROP OFF, RIGHT INTO PARK STREET PICK UP AND DROP OFF, RIGHT INTO ALEXANDER STREET, LEFT INTO ST ANDREWS STREET, STOP AT THE DESIGNATED STOP FOR PICK UP'S AND DROP OFF'S, LEFT INTO JOSEPH NDULI STREET, RIGHT INTO DR PIXLEY KASEME DROP OFF AND PICK UP ALONG THE WAY, LEFT INTO GILLESPIE STREET, RIGHT INTO BOSCOMBE PLACE, LEFT INTO K.E MASINGA ROAD, RIGHT INTO PLAYFAIR ROAD, LEFT INTO SOMTSEU ROAD, RIGHT INTO SOL HARRIS CRESCENT, RIGHT INTO SANDOWN ROAD, LEFT INTO PLAYFAIR ROAD, RIGHT INTO ARGYLE ROAD, LEFT INTO SNELL PARADE, RIGHT INTO DESIGNATED STOP AT SUNCOAST CASINO, THEN RIGHT INTO SNELL PARADE, LEFT INTO RANK 112C. PICKING UP AND DROPPING OFF ALONG THE WAY.</p> <p>ALTERNATIVE ROUTE FROM 112C BLUE LAGOON THROUGH PINE STREET TO BERE A ROAD (KING DINIZULU)FROM RANK 112C ON SNELL PARADE, INTO SUN COAST CASINO THE DESIGNATED STOP, PICK UP AND DROP OFF, LEFT INTO SNELL PARADE, RIGHT INTO ARGYLE, LEFT INTO PLAYFAIR ROAD, RIGHT INTO SANDOWN ROAD, PICK UP AND DROP OFF, LEFT INTO SOL HARRIS CRESCENT, LEFT INTO SOMTSEU ROAD, RIGHT INTO PLAYFAIR, LEFT INTO K.E MASINGA ROAD, RIGHT INTO BOSCOMBE, ONTO MONTY NAICKER STREET, RIGHT INTO JOSEPH NDULI STREET, LEFT INTO DAVID WEBSTER STREET, RIGHT INTO JULIUS NYERERE AVENUE, ONTO CENTENARY ROAD, LEFT INTO INTO STEVE BIKO ROAD , LEFT INTO BOTANIC GARDENS ROAD, LEFT INTO KING DINIZULU, DROPPING OFF ALONG THE WAY.</p> <p>RETURN FROM KING DINIZULU ROAD, OPPOSITE BERE A CENTRE ONTO DR. PIXLEY KASEME, LEFT INTO GILLESPIE STREET, RIGHT INTO BOSCOMBE PLACE, PICKING UP AND DROPPING OFF ALONG THE WAY. LEFT INTO K.E MASINGA ROAD, RIGHT INTO PLAYFAIR ROAD, LEFT INTO SOMTSEU, RIGHT ROAD</p>	



GAZETTE

REGION: ALL

GAZETTE PRINT DATE :

GAZETTE EXPIRY DATE:

6.1.1.3	<p>ROUTE 3 RANK 112B BERE A ROAD TO 112A ADDINGTON HOSPITAL FROM RANK 112B IN BERE A ROAD (KING DINIZULU), PICK UP AND DROP OFF, RIGHT INTO PARK STREET PICK UP AND DROP OFF, RIGHT INTO ALEXANDER STREET, LEFT INTO ST ANDREWS STREET, STOP AT THE DESIGNATED STOP FOR PICK UPS AND DROP OFFS, LEFT INTO JOSEPH NDULI STREET, RIGHT INTO DR. PIXLEY KASEME DROP OFF AND PICK UP ALONG THE WAY, RIGHT INTO MAHATMA GHANDI ROAD, THEN LEFT BELL STREET LEFT INTO PRINCE STREET, RIGHT INTO SOUTH BEACH AVENUE, LEFT INTO ERSKINE TERRACE, ONTO RANK 112A ADDINGTON HOSPITAL. PICK UP AND DROP OFF ALONG THE WAY.</p> <p>RETURN FROM RANK 112A ON ERSKINE TERRACE ADDINGTON HOSPITAL, LEFT INTO RUTHERFORD STREET PICK AND DROP, RIGHT INTO GILLESPIE STREET PICK AND DROP, LEFT INTO DR. PIXLEY KASEME, LEFT INTO MAHATMA GHANDI, RIGHT INTO ANTON LEMBEDE, RIGHT INTO JULIUS NYERERE AVENUE, PICK UP AND DROP OFF, LEFT INTO M.L SULTAN, LEFT INTO STEVE BIKO, LEFT INTO BOTANIC GARDENS ROAD PICK UP AND DROP OFF, LEFT INTO KING DINIZULU ROAD PICK UP AND DROP OFF OPPOSITE BERE A CENTRE ON BERE A ROAD (KING DINIZULU ROAD)</p>
6.1.1.4	<p>ROUTE 4 FROM RANK 112B BERE A ROAD TO RANK 112C BLUE LAGOON FROM RANK 112B IN BERE A ROAD (KING DINIZULU ROAD), PICK UP AND DROP OFF, RIGHT INTO PARK STREET PICK UP AND DROP OFF, RIGHT INTO ALEXANDER STREET, LEFT INTO ST ANDREWS STOP AT THE DESIGNATED STOP FOR PICK UPS AND DROP OFFS, LEFT INTO JOSEPH NDULI STREET, RIGHT INTO DR PIXLEY KASEME DROP OFF AND PICK UP ALONG THE WAY, LEFT INTO GILLESPIE STREET, RIGHT INTO BOSCOMBE PLACE, LEFT INTO K.E MASINGA ROAD, RIGHT INTO PLAYFAIR ROAD, LEFT INTO SONTSEU ROAD, RIGHT INTO SOL HARRIS CRESCENT, RIGHT INTO SANDOWN ROAD, LEFT INTO PLAYFAIR ROAD, RIGHT INTO ARGYLE ROAD, LEFT INTO SNELL PARADE, RIGHT INTO DESIGNATED STOP AT SUNCOAST CASINO, THEN RIGHT INTO SNELL PARADE, LEFT INTO RANK 112C. PICKING UP AND DROPPING OFF ALONG THE WAY.</p> <p>RETURN FROM RANK 112C ON SNELL PARADE, INTO SUNCOAST CASINO THE DESIGNATED STOP, PICK UP AND DROP OFF, LEFT INTO SNELL PARADE, RIGHT INTO ARGYLE, LEFT INTO PLAYFAIR ROAD, RIGHT INTO SANDOWN ROAD, PICK UP AND DROP OFF, LEFT INTO SOL HARRIS CRESCENT LEFT INTO SONTSEU ROAD, RIGHT INTO PLAYFAIR, LEFT INTO K.E MASINGA ROAD, RIGHT INTO BOSCOMBE, LEFT INTO GILLESPIE STREET, RIGHT INTO PLAYFAIR RIGHT INTO DR. PIXLEY KASEME ROAD, LEFT INTO MAHATMA GHANDI, RIGHT INTO ANTON LEMBEDE, LEFT INTO BROAD STREET, RIGHT INTO ST ANDREWS STREET, STOP AT DESIGNATED STOP AREA, THEN LEFT INTO JOSEPH NDULI, LEFT INTO ANTON LEMBEDE STREET, RIGHT INTO JULIUS NYERERE AVENUE, RIGHT INTO DR. PIXLEY KASEME STREET, ONTO RANK 112B.</p>



GAZETTE

REGION: ALL

GAZETTE PRINT DATE :

GAZETTE EXPIRY DATE:

1)	APP0038762	GAZETTE NUMBER: LGKZNG157-2015-MAR
2)	EZ MKHIZE ID NO. 7210125734085	
3)	PO BOX 708 NQUTHU KWAZULU-NATAL 3135	
4)	APPLICANT TYPE : NEW OPERATING LICENCE	
5)	IS STILL TO BE ACQUIRED	
6.1.1.1	ROUTE 1: FROM NQUTHU TO JOHANNESBURG FROM NQUTHU TAXI RANK R66 PROCEED TO MNYANDU CROSSING TURN LEFT TO R33/R68 BYPASS DUNDEE ALONG VICTORIA STREET, INTO KAREL LANDMAN, JOINING R68, RIGHT INTO AND LONG N11, BY PASS NEWCASTLE AND PROCEEDING THROUGH VOLKRUST ALONG JOUBERT STREET INTO DAN PIENAAR STREET (R543) INTO AND ALONG R23 TO STANDERTON,PASSING THROUGH STANDERTON, ALONG BOTHA STREET, LOMBARD STREET, KROG STREET INTO R23 BY PASSING GREYLINGSTAD AND BALFOUR TOWARDS HEIDELBERG, TURN RIGHT INTO N3, PROCEED DIRECT INTO VOSLOORUS TAXI RANK AND PROCEED INTO AND ALONG N17 TO GERMISTON TAXI RANK, OFF LOADING ONLY AND PROCEED DIRECT TO M2 INTO AND ALONG N12,PEASE ROAD INTO BARA CITY TAXI RANK AND RETURN INTO NQUTHU ALONG THE FORWARD ROUTE IN REVERSE.	
6.1.1.2	ROUTE 2. ALTERNATIVE ROUTE FROM NQUTHU TAXI RANK INTO R34 TO BLOODRIVER, BYPASSING UTRECHT, RIGHT INTO N11 AND PROCEED AS IN ROUTE 1 ABOVE	
6.1.1.3	ROUTE 3 FROM NQUTHU TO DURBAN FROM NQUTHU TAXI RANK INTO AND ALONG R68 TO BABANANGO, RIGHT INTO R34,PASSING THROUGH MELMOTH, RIGHT INTO R66 PASSING THROUGH ESHOWE, PROCEED ALONG R66,RIGHT INTO R102 TO NGINGINDLOVU AND PROCEED TO STANGER ALONG R102,PASSING THROUGH STANGER AND TO N2,RIGHT INTO R1020/N2 AND PROCEED DIRECT TO DURBAN INTO R102 INTO UMNGENI ROAD (R102) SETTING DOWN AT DURBAN STATION AND PROCEED ALONG UMNGENI ROAD INTO SOLDIERS WAY, RIGHT INTO LEOPOLD STREET, LEFT INTO MARKET STREET,RIGHT INTO SMITH STREET,RIGHT INTO WARWICK AVENUE, INTO UNIVERSITY AVENUE TAXI RANK AND RETURN ALONG WARWICK AVENUE, RIGHT INTO ALICE STREET, LEFT INTO ALBERT STREET,RIGHT INTO UMNGENI ROAD AND RETURN TO NQUTHU ALONG THE FORWARD ROUTE IN REVERSE.	
6.1.1.4	ROUTE 4 FROM NQUTHU TO EMPANGENI FROM NQUTHU TAXI RANK ALONG THE SAME ROUTE AS IN 3ABOVE,UP TO NKWALINI ALONG R66 AT KWALINI TURN LEFT INTO AND ALONG R34,WHICH BECOMES MAIN ROAD AND PROCEED DIRECT TO EMPANGENI TAXI RANK AND RETURN THE FORWARD ROUTE IN REVERSE.	



GAZETTE

REGION: ALL

GAZETTE PRINT DATE :

GAZETTE EXPIRY DATE:

6.1.1.5	<p>ROUTE 6. FROM NQUTHU TO EMONDLO</p> <p>FROM NQUTHU TO EMONDLO TAXI RANK ALONG P54,TURN OFF AT MASONDO CROSSING WHICH BECOMES R9 PICKING UP AND DROPPING OFF EN ROUTE AND RETURN ALONG THE FORWARD ROUTE IN REVERSE.</p>
6.1.1.6	<p>ROUTE 7. FROM NQUTHU TO VRYHEID</p> <p>FROM NQUTHU INTO AND ALONG P54,TURN OFF AT MASONDO CROSSING WHICH BECOMES R9,PROCEED ALONG MONDLO/GOBINSIMBI WHICH BECOMES R14 AND PROCEED TO JUNCTION OF VRYHEID AND MELMOTH ROADS WHICH BECOMES R43 AND PROCEED TO UTRECHT STREET IN VRYHEID.AT THE FIRST ROBOT, TURN RIGHT AND SHORT LEFT VRYHEID TAXI RANK AND RETURN ALONG THE FORWARD ROUTE IN REVERSE.</p> <p>RESTRICTIONS: RESTRICTED FROM PICKING UP OR SETTING DOWN AT MONDLO EITHER WAY.</p>
6.1.1.7	<p>ROUTE 10 FROM ZICOLE TO NQUTHU</p> <p>FROM KWAMBATHA TRADING STORE INTO AND ALONG D1347,RIGHT INTO P54 AND PROCEED TO NQUTHU TAXI RANK AND RETURN ALONG THE FORWARD ROUTE IN REVERSE.</p>
6.1.1.8	<p>ROUTE 11 FROM ST.AUGUSTINE'S TO NQUTHU</p> <p>FROM AUGUSTINE'S SCHOOL INTO AND ALONG D1361,RIGHT INTO R68 AND PROCEED TO NQUTHU TAXI RANK AND RETURN ALONG THE FORWARD ROUTE IN RESERVE.</p>



GAZETTE

REGION: ALL

GAZETTE PRINT DATE :

GAZETTE EXPIRY DATE:

6.1.1.9	<p>ROUTE 12 FROM SILUTSHANA TO NQUTHU</p> <p>FROM SILUTSHANA SUB RANK INTO AND ALONG R68 TO NQUTHU TAXI RANK AND RETURN ALONG THE FORWARD ROUTE IN RESERVE</p>
6.1.1.10	<p>ROUTE 13 FROM HLATHI DAM TO NQUTHU</p> <p>FROM HLATHI DAM SUB RANK INTO AND ALONG R68 TO NQUTHU TAXI RANK AND RETURN ALONG THE FORWARD ROUTE IN RESERVE.</p>
6.1.1.11	<p>ROUTE 29 FROM NQUTHU TO DUNDEE</p> <p>FROM NQUTHU TAXI RANK, INTO P36/2 INTO R68, LEFT INTO R33 INTO VICTORIA STREET, RIGHT INTO SMITH STREET INTO DUNDEE TAXI RANK AND RETURN TO NQUTHU ALONG THE FORWARD ROUTE IN REVERSE.</p> <p>CONDITIONS/RESTRICTIONS</p> <p>1.THE PICKING UP AND SETTING DOWN OF PASSENGERS ON THIS ROUTE MUST BE CONDUCTED STRICTLY AND IN ACCORDANCE WITH AGREEMENT BETWEEN NQUTHU TAXI ASSOCIATION AND DUNDEE TAXI ASSOCIATION DATED 2006.01.03.</p> <p>2.THE ROUTE MAY ONLY BE ALLOCATED TO THOSE MEMBERS AND VEHICLE FOR WHICH SPECIFICALLY APPLICATION HAVE BEEN MADE AND APPROVED BY THE BOARD.</p>
6.1.1.12	<p>ROUTE 9 FROM NQUTHU TO NONDWENI</p> <p>FROM NQUTHU TAXI RANK TO NONDWENI TAXI RANK ALONG MAIN ROAD (P36-2 AND RETURN ALONG THE FORWARD ROUTE IN REVERSE.(PICKING UP AND SETTING DOWN PASSENGERS EN ROUTE.</p>



GAZETTE

REGION: ALL

GAZETTE PRINT DATE :

GAZETTE EXPIRY DATE.

6.1.1.1 3	<p>ROUTE 27 FROM NONDWENI TO VRYHEID</p> <p>FROM NONDWENI INTO ALONG P63-2, LEFT INTO R48(P59-4) AND PROCEED TO MONDLO - VRYHEID ROAD CROSSING WHICH IS R17, TURN LEFT INTO R34 AND PROCEED INTO AND ALONG EAST STREET, LEFT INTO CHURCH STREET AND TURN LEFT INTO VRYHEID TAXI RANK AND RETURN ALONG FORWARD ROUTE IN RESERVE.</p>
6.1.1.1 4	<p>ROUTE 30 FROM NQUTHU TO ULUNDI</p> <p>FROM NQUTHU TAXI RANK TO ULUNDI TAXI RANK PROCEED ALONG R68 TO BABANANGO ALONG R68, TURN LEFT TO GRAVEL ROAD P432 DOWN TO A T-JUNCTION FROM VRYHEID TO MELMOTH (R34) RIGHT INTO AND R34, LEFT INTO AND ALONG R66 INTO ULUNDI TAXI RANK AND RETURN WITH SOME PASSENGERS ALONG THE FORWARD ROUTE IN RESERVE.</p>
6.1.1.1 5	<p>ROUTE 31. FROM NQUTHU TO LADYSMITH</p> <p>FROM NQUTHU TAXI RANK, INTO AND ALONG P36/1 (R68), LEFT INTO R33 TO DUNDEE, PASSING THROUGH DUNDEE ALONG VICTORIA STREET, INTO KAREL LANDMAN STREET, JOINING R68 AND PROCEED ALONG R68, BYPASSING GLENCOE. LEFT INTO ALONG N11-2 TO LADYSMITH. AT THE FIRST ROBOT, TURN LEFT INTO ILLING ROAD, AND PROCEEDS TO ILLING ROAD TAXI RANK AND RETURN ALONG THE FORWARDS ROUTE IN REVERSE.</p> <p>CONDITIONS/RESTRICTIONS NO PICKING UP SETTING DOWN OF PASSENGERS ENROUTE BETWEEN NQUTHU AND LADYSMITH.</p>
6.1.1.1 6	<p>ROUTE 32 FROM NQUTHU TO PIETERMARITZBURG</p> <p>FROM NQUTHU TAXI RANK PROCEED AS PER ROUTE 31 TO LADYSMITH. UPON ENTERING LAD TO PIETERMARITZBURG VIA DUNDEE VIA WHICH BECOMES R33/R68 VIA GLENCOE R1YSMITH TURN LEFT AT THE FIRST TRAFFIC LIGHT INTO AND ALONG R44 INTO P325 BECOMING P544, INTO R103 BYPASSING COLENZO INTO N3 AND PROCEED DIRECT TO PIETERMARITZBURG. ENTERING PIETERMARITZBURG LEFT INTO THE CHURCH STREET OFF-RAMP, RIGHT INTO CHURCH STREET AND PROCEEDS INTO THE APPROVED TAXI RANK OFF CHURCH STREET AND RETURN ALONG THE FORWARD ROUTE IN REVERSE.</p>



GAZETTE

REGION: ALL

GAZETTE PRINT DATE :

GAZETTE EXPIRY DATE:

6.1.1.1 7	<p>ROUTE 28 FROM NQUTHU TO QHUDENI</p> <p>FROM NQUTHU TAXI RANK INTO AND ALONG R68 AND AND TURN RIGHT INTO P16/3 TO P32 KWABALOYI QHUDENI AND RETURN TO NQUTHU WITH ALONG THE FOWARD ROUTE IN REVERSE.</p>
6.1.1.1 8	<p>ROUTE 16 FROM SIBONGILE L1993 SUB RANK TO R68</p> <p>FROM SIBONGILE ALONG L1993 INTO R68 AND PROCEED INTO NQUTHU TAXI RANK AND RETURN.</p>
6.1.1.1 9	<p>ROUTE 17 FROM MABULULWANE TO NQUTHU</p> <p>FROM MABULULWANE SUB TAXI RANK INTO AND ALONG D1297 INTO R68 AND PROCEED TO NQUTHU TAXI RANK AND RETURN.</p>
6.1.1.2 0	<p>ROUTE 5. FROM NQUTU TO NEWCASLE</p> <p>FROM NQUTHU TAXI RANK INTO AND ALONG INTO AND ALONG P54 TO BLOOD RIVER,INTO R34(P41),INTO R37,LEFT INTO N11 AND PROCEED TO NEWCASTLE,INTO ALLEN STREET AT THE LAST ROBOT TURN LEFT AND RIGHT TO NEWCASTLE TAXI RANK RETURN TO NQUTHU ALONG THE FORWARD ROUTE IN REVERSE.</p>



GAZETTE

REGION: ALL

GAZETTE PRINT DATE :

GAZETTE EXPIRY DATE:

6.1.1.2 1	<p>ROUTE 14 FROM ISANDLWANA TO NQUTHU</p> <p>FROM ISANDLWANA SUB RANK INTO AND ALONG P58, TURN LEFT INTO R68 AND PROCEED TO NQUTHU TAXI RANK AND RETURN ALONG THE FORWARD ROUTE IN REVERSE.</p>
6.1.1.2 2	<p>ROUTE 8. FROM NQUTHU TO NKANDLA</p> <p>FROM NQUTHU TAXI RANK INTO AND ALONG R68 TO FORT LOUIS, INTO AND ALONG P50-3 STRAIGHT TO NKANDLA TAXI RANK AND RETURN ALONG THE FORWARD ROUTE IN REVERSE.</p>
6.1.1.2 3	<p>ROUTE 15 FROM NCEPHENI TO NQUTHU</p> <p>FROM NCEPHENI SUB TAXI RANK INTO AND ALONG P58, TURN INTO R68 AND PROCEED TO NQUTHU TAXI RANK AND RETURN ALONG THE FORWARD ROUTE IN REVERSE.</p>
6.1.1.2 4	<p>ROUTE 17 FROM MABULULWANE TO NQUTHU</p> <p>FROM MABULULWANE SUB TAXI RANK INTO AND ALONG D1297 INTO R68 AND PROCEED TO NQUTHU TAXI RANK AND RETURN.</p>



GAZETTE

REGION: ALL

GAZETTE PRINT DATE :

GAZETTE EXPIRY DATE:

6.1.1.2 5	ROUTE 18. FROM HLAZAKAZI TO NQUTHU FROM HLAZAKAZI SUB TAXI RANK INTO AND ALONG D1362, INTO R68 AND PROCEED TO NQUTHU TAXI RANK AND RETURN.
6.1.1.2 6	ROUTE 19. FROM MBOKODWENI TO NQUTHU FROM MBOKODWE TO NQUTHU INTO AND ALONG L1992, INTO R68 PROCEED TO NQUTHU TAXI RANK AND RETURN.
6.1.1.2 7	ROUTE 20. FROM GRACE SUB RANK INTO AND ALONG P53 TO NQUTHU TAXI RANK AND RETURN.
6.1.1.2 8	ROUTE 21 FROM GRACE SUB RANK TO NZIMANDE MINE, INTO AND ALONG P54, INTO R34, RIGHT INTO P251 AND PROCEED TO NZIMANDE MINE AND RETURN.



GAZETTE

REGION: ALL

GAZETTE PRINT DATE :

GAZETTE EXPIRY DATE: _ _

6.1.1.2 9	ROUTE 22. FROM GRACE SUB RANK TO MONDLO ALONG P411 AND RETURN.
6.1.1.3 0	ROUTE 24. FROM GRACE SUB RANK TO VRYHEID, INTO AND ALONG P54, RIGHT INTO AND ALONG P34-2, INTO KERK - CHURCH STREET, TO THE VRYHEID TAXI RANK AND RETURN.
6.1.1.3 1	ROUTE 25. FROM GRACE SUB RANK TO KINGSLEY, INTO AND ALONG P54 TO BLOODRIVER, LEFT INTO P34-2, INTO P33, LEFT INTO KINGSLEY, INTO AN APPROVED TAXI RANK AND RETURN.
6.1.1.3 2	ROUTE 26. FROM GRACE SUB TAXI RANK TO UTRECHT, INTO AND ALONG P54, INTO R34 (P41), AND PROCEED TO UTRECHT, LEFT INTO UTRECHT TAXI RANK AND RETURN.



GAZETTE

REGION: ALL

GAZETTE PRINT DATE : (

GAZETTE EXPIRY DATE: :

6.1.1.3 3	<p>ROUTE CONDITIONS/RESTRICTIONS 1. PASSENGERS MAY BE PICKED UP AND / OR SET DOWN ONLY DESIGNATED TAXI RANKS OR TAXI STOPS, WHICH SHALL EXCLUDE BUS STOPS. 2. ON THE INBOUND TRIP TO DURBAN, PIETERMARITZBURG, EMPANGENI, NEWCASTLE, VRYHEID, DUNDEE, LADYSMITH, AND JOHANNESBURG NO PASSENGERS MAY BE PICKED UP ON ROUTE FROM LEAVING THE MAGISTERIAL OF NQUTHU UNTIL REACHING THE DESTINATION RANK. 3. ON THE RETURN TRIP TO NQUTHU, NO PASSENGERS MAY BE SET DOWN UNTIL REACHING THE MAGISTERIAL DISTRICT OF NQUTHU. 4. ENTRY OR RANKING ON PRIVATE PROPERTY IS NOT PERMITTED WITHOUT THE WRITTEN PERMISSION OF THE LANDLORD, A COPY OF WHICH MUST BE SUPPLIED TO THE BOARD BEFORE UPLIFTING THE OPERATING LICENCE. 5. WITHOUT HAVING ENTERED INTO AN AGREEMENT WITH THE OTHER OPERATORS ON A COMMON ROUTE, AS CONTEMPLATED BY SECTION 88 (2) (B) OF ACT 22 OF 2000, PICKING UP OR SETTING DOWN OF PASSENGERS ON SUCH ROUTE IS NOT PERMITTED. A COPY OF SUCH AGREEMENT MUST BE SUPPLIED TO THE BOARD. 6. AT RANKS, WHETHER ON-STREET OR OFF-STREET, ONLY THE TAXIS THAT CAN BE ACCOMMODATED IN THE DEMARCATED AREA MAY OCCUPY THE RANK, EXCESS VEHICLES MUST HOLD ELSEWHERE AT DESIGNATED HOLDING ARREARS. 7. RANK PERMITS OR LETTERS OF AUTHORITY MUST BE PRODUCED WHEN UPLIFTING, IN RESPECT OF ALL RANKS IN MUNICIPAL ARREARS, IN PARTICULAR MAJOR TOWNS AND CITIES AND IN PARTICULAR IN RESPECT OF INTER-PROVINCIAL DESTINATIONS. 8. THE VEHICLE MUST BE COVERED BY MOTOR VEHICLE INSURANCE AS WELL AS PERSONAL LIABILITY INSURANCE. 9. THE ALLOCATION OF ANY ROUTE OR PORTION OF THE ROUTE IS SUBJECT TO THE CONDITION THAT HAS BEEN APPROVED AND ALLOCATED IN GOOD FAITH AND SUCH ROUTE WILL BE INVALID SHOULD IT TRANSPIRE THAT THE ROUTE OR PORTION THEREOF WILL, OR HAS CAUSED CONFLICT DUE TO IT HAVING BEEN APPROVED BASED ON INCORRECT OR FALSE INFORMATION SUPPLIED TO THE BOARD, OR AS A RESULT OF AN ERROR. IN SUCH INSTANCE THE OPERATING LICENCE MUST BE RETURNED TO THE BOARD FOR CORRECTION.</p>
--------------	--



legiti-mate

GAZETTE

REGION: ALL

GAZETTE PRINT DATE :

GAZETTE EXPIRY DATE:

1)	APP0038759	GAZETTE NUMBER: LGKZNG157-2015-MAR
2)	PV BUTHELEZI ID NO. 4609240280085	
3)	P.O.BOX 2 NQUTHU KWAZULU NATAL 3135	
4)	APPLICANT TYPE : DECEASED TRANSFER	
5)	1 x 15 (SEATED) STANDING CAPACITY IS STILL TO BE ACQUIRED	
6.1.1.1	<p>ROUTE 1.</p> <p>FROM NQUTHU TO JOHHANNESBURG</p> <p>FROM NQUTHU TAXI RANK R66 PROCEED TO MNYANDU CROSSING TURN LEFT TO R33/R68 BYPASS DUNDEE ALONG VICTORIA STREET, INTO KAREL LANDMAN, JOINING R68, RIGHT INTO AND LONG N11, BY PASS NEWCASTLE AND PROCEEDING THROUGH VOLKRUST ALONG JOUBERT STREET INTO DAN PIENAAR STREET (R543) INTO AND ALONG R23 TO STANDERTON, PASSING THROUGH STANDERTON, ALONG BOTHA STREET, LOMBARD STREET, KROG STREET INTO R23 BY PASSING GREYLINGSTAD AND BALFOUR TOWARDS HEIDELBERG, TURN RIGHT INTO N3, PROCEED DIRECT TO VOSLOORUS TAXI RANK AND PROCEED INTO AND ALONG N17 TO GERMISTON TAXI RANK, OFF LOADING ONLY AND PROCEED DIRECT TO M2 INTO AND ALONG N12, PEASE ROAD TO BARA CITY TAXI RANK AND RETURN TO NQUTHU ALONG THE FORWARD ROUTE IN REVERSE.</p>	
6.1.1.2	<p>ROUTE 2.</p> <p>ALTERNATIVE ROUTE</p> <p>FROM NQUTHU TAXI RANK INTO R34 TO BLOODRIVER, BYPASSING UTRECHT, RIGHT INTO N11 AND PROCEED AS IN ROUTE 1 ABOVE</p>	
6.1.1.3	<p>ROUTE 3</p> <p>FROM NQUTHU TO DURBAN</p> <p>FROM NQUTHU TAXI RANK INTO AND ALONG R68 TO BABANANGO, RIGHT INTO R34, PASSING THROUGH MELMOTH, RIGHT INTO R66 PASSING THROUGH ESHOWE, PROCEED ALONG R66, RIGHT INTO R102 TO NGINGINDLOVU AND PROCEED TO STANGER ALONG R102, PASSING THROUGH STANGER AND TO N2, RIGHT INTO R1020/N2 AND PROCEED DIRECT TO DURBAN INTO R102 INTO UMNGENI ROAD (R102) SETTING DOWN AT DURBAN STATION AND PROCEED ALONG UMNGENI ROAD INTO SOLDIERS WAY, RIGHT INTO LEOPOLD STREET, LEFT INTO MARKET STREET, RIGHT INTO SMITH STREET, RIGHT INTO WARWICK AVENUE, INTO UNIVERSITY AVENUE TAXI RANK AND RETURN ALONG WARWICK AVENUE, RIGHT INTO ALICE STREET, LEFT INTO ALBERT STREET, RIGHT INTO UMNGENI ROAD AND RETURN TO NQUTHU ALONG THE FORWARD ROUTE IN REVERSE.</p>	
6.1.1.4	<p>ROUTE 4</p> <p>FROM NQUTHU TO EMPANGENI</p> <p>FROM NQUTHU TAXI RANK ALONG THE SAME ROUTE AS IN 3 ABOVE, UP TO NKWALINI ALONG R66 AT KWALINI TURN LEFT INTO AND ALONG R34, WHICH BECOMES MAIN ROAD AND PROCEED DIRECT TO EMPANGENI TAXI RANK AND RETURN THE FORWARD ROUTE IN REVERSE.</p>	



GAZETTE

REGION: ALL

GAZETTE PRINT DATE :

GAZETTE EXPIRY DATE:

6.1.1.5	<p>ROUTE 29 FROM NQUTHU TO DUNDEE FROM NQUTHU TAXI RANK, INTO P36/2 INTO R68, LEFT INTO R33 INTO VICTORIA STREET, RIGHT INTO SMITH STREET INTO DUNDEE TAXI RANK AND RETURN TO NQUTHU ALONG THE FORWARD ROUTE IN REVERSE.</p> <p>CONDITIONS/RESTRICTIONS 1. THE PICKING UP AND SETTING DOWN OF PASSENGERS ON THIS ROUTE MUST BE CONDUCTED STRICTLY AND IN ACCORDANCE WITH AGREEMENT BETWEEN NQUTHU TAXI ASSOCIATION AND DUNDEE TAXI ASSOCIATION DATED 2006.01.03. 2. THE ROUTE MAY ONLY BE ALLOCATED TO THOSE MEMBERS AND VEHICLE FOR WHICH SPECIFICALLY APPLICATION HAVE BEEN MADE AND APPROVED BY THE BOARD.</p>
6.1.1.6	<p>ROUTE 9 FROM NQUTHU TO NONDWENI</p> <p>FROM NQUTHU TAXI RANK TO NONDWENI TAXI RANK ALONG MAIN ROAD (P36-2 AND RETURN ALONG THE FORWARD ROUTE IN REVERSE. (PICKING UP AND SETTING DOWN PASSENGERS EN ROUTE.</p>
6.1.1.7	<p>ROUTE 30 FROM NQUTHU TO ULUNDI</p> <p>FROM NQUTHU TAXI RANK TO ULUNDI TAXI RANK PROCEED ALONG R68 TO BABANANGO ALONG R68, TURN LEFT TO GRAVEL ROAD P432 DOWN TO A T-JUNCTION FROM VRYHEID TO MELMOTH (R34) RIGHT INTO AND R34, LEFT INTO AND ALONG R66 INTO ULUNDI TAXI RANK AND RETURN WITH SOME PASSENGERS ALONG THE FORWARD ROUTE IN REVERSE.</p>
6.1.1.8	<p>ROUTE 31. FROM NQUTHU TO LADYSMITH</p> <p>FROM NQUTHU TAXI RANK, INTO AND ALONG P36/1 (R68), LEFT INTO R33 TO DUNDEE, PASSING THROUGH DUNDEE ALONG VICTORIA STREET, INTO KAREL LANDMAN STREET, JOINING R68 AND PROCEED ALONG R68, BYPASSING GLENCOE. LEFT INTO ALONG N11-2 TO LADYSMITH. AT THE FIRST ROBOT, TURN LEFT INTO ILLING ROAD, AND PROCEEDS TO ILLING ROAD TAXI RANK AND RETURN ALONG THE FORWARDS ROUTE IN REVERSE.</p> <p>CONDITIONS/RESTRICTIONS NO PICKING UP SETTING DOWN OF PASSENGERS ENROUTE BETWEEN NQUTHU AND LADYSMITH.</p>



GAZETTE

REGION: ALL

GAZETTE PRINT DATE :

GAZETTE EXPIRY DATE :

6.1.1.9	<p>ROUTE 32 FROM NQUTHU TO PIETERMARITZBURG</p> <p>FROM NQUTHU TAXI RANK PROCEED AS PER ROUTE 31 TO LADYSMITH. UPON ENTERING LAD TO PIETERMARITZBURG VIA DUNDEE VIA WHICH BECOMES R33/R68 VIA GLENCOE R1YSMITH TURN LEFT AT THE FIRST TRAFFIC LIGHT INTO AND ALONG R44 INTO P325 BECOMING P544, INTO R103 BYPASSING COLENZO INTO N3 AND PROCEED DIRECT TO PIETERMARITZBURG. ENTERING PIETERMARITZBURG LEFT INTO THE CHURCH STREET OFFRAMP, RIGHT INTO CHURCH STREET AND PROCEED INTO THE APPROVED TAXI RANK OFF CHURCH STREET AND RETURN ALONG THE FORWARD ROUTE IN REVERSE.</p>
6.1.1.1 0	<p>ROUTE 28 FROM NQUTHU TO QHUDENI</p> <p>FROM NQUTHU TAXI RANK INTO AND ALONG R68 AND AND TURN RIGHT INTO P16/3 TO P32 KWABALOYI QHUDENI AND RETURN TO NQUTHU WITH ALONG THE FOWARD ROUTE IN REVERSE.</p>
6.1.1.1 1	<p>ROUTE 16 FROM SIBONGILE L1993 SUB RANK TO R68</p> <p>FROM SIBONGILE ALONG L1993 INTO R68 AND PROCEED INTO NQUTHU TAXI RANK AND RETURN.</p>
6.1.1.1 2	<p>ROUTE 17 FROM MABULULWANE TO NQUTHU FROM MABULULWANE SUB TAXI RANK INTO AND ALONG D1297 INTO R68 AND PROCEED TO NQUTHU TAXI RANK AND RETURN.</p>



GAZETTE

REGION: ALL

GAZETTE PRINT DATE

GAZETTE EXPIRY DATE

6.1.1.1 3	<p>ROUTE 5. FROM NQUTU TO NEWCASTLE FROM NQUTHU TAXI RANK INTO AND ALONG INTO AND ALONG P54 TO BLOOD RIVER, INTO R34(P41), INTO R37, LEFT INTO N11 AND PROCEED TO NEWCASTLE, INTO ALLEN STREET AT THE LAST ROBOT TURN LEFT AND RIGHT TO NEWCASTLE TAXI RANK RETURN TO NQUTHU ALONG THE FORWARD ROUTE IN REVERSE.</p>
6.1.1.1 4	<p>ROUTE 6. FROM NQUTHU TO EMONDLO</p> <p>FROM NQUTHU TO EMONDLO TAXI RANK ALONG P54, TURN OFF AT MASONDO CROSSING WHICH BECOMES R9 PICKING UP AND DROPPING OFF EN ROUTE AND RETURN ALONG THE FORWARD ROUTE IN REVERSE.</p>
6.1.1.1 5	<p>ROUTE 7. FROM NQUTHU TO VRYHEID</p> <p>FROM NQUTHU INTO AND ALONG P54, TURN OFF AT MASONDO CROSSING WHICH BECOMES R9, PROCEED ALONG MONDLO/GOBINSIMBI WHICH BECOMES R14 AND PROCEED TO JUCTION OF VRYHEID AND MELMOTH ROADS WHICH BECOMES R43 AND PROCEED TO UTRECHT STREET IN VRYHEID. AT THE FIRST ROBOT, TURN RIGHT AND SHORT LEFT VRYHEID TAXI RANK AND RETURN ALONG THE FORWARD ROUTE IN REVERSE.</p> <p>RESTRICTIONS: RESTRICTED FROM PICKING UP OR SETTING DOWN AT MONDLO EITHER WAY.</p>
6.1.1.1 6	<p>ROUTE 10 FROM ZICOLE TO NQUTHU</p> <p>FROM KWAMBATHA TRADING STORE INTO AND ALONG D1347, RIGHT INTO P54 AND PROCEED TO NQUTHU TAXI RANK AND RETURN ALONG THE FORWARD ROUTE IN REVERSE.</p>



GAZETTE

REGION: ALL

GAZETTE PRINT DATE :

GAZETTE EXPIRY DATE: 28 APRIL 2015

6.1.1.1 7	<p>ROUTE 11 FROM ST.AUGUSTINE'S TO NQUTHU</p> <p>FROM AUGUSTINE'S SCHOOL INTO AND ALONG D1361, RIGHT INTO R68 AND PROCEED TO NQUTHU TAXI RANK AND RETURN ALONG THE FORWARD ROUTE IN RESERVE.</p>
6.1.1.1 8	<p>ROUTE 12 FROM SILUTSHANA TO NQUTHU</p> <p>FROM SILUTSHANA SUB RANK INTO AND ALONG R68 TO NQUTHU TAXI RANK AND RETURN ALONG THE FORWARD ROUTE IN RESERVE</p>
6.1.1.1 9	<p>ROUTE 13 FROM HLATHI DAM TO NQUTHU</p> <p>FROM HLATHI DAM SUB RANK INTO AND ALONG R68 TO NQUTHU TAXI RANK AND RETURN ALONG THE FORWARD ROUTE IN RESERVE.</p>
6.1.1.2 0	<p>ROUTE 14 FROM ISANDLWANA TO NQUTHU</p> <p>FROM ISANDLWANA SUB RANK INTO AND ALONG P58, TURN LEFT INTO R68 AND PROCEED TO NQUTHU TAXI RANK AND RETURN ALONG THE FORWARD ROUTE IN REVERSE.</p>



GAZETTE

REGION: ALL

GAZETTE PRINT DATE :

GAZETTE EXPIRY DATE:

6.1.1.2 1	<p>ROUTE 8. FROM NQUTHU TO NKANDLA FROM NQUTHU TAXI RANK INTO AND ALONG R68 TO FORTLOUIS, INTO AND ALONG P50-3 STRAIGHT TO NKANDLA TAXI RANK AND RETURN ALONG THE FORWARD ROUTE IN REVERSE.</p>
6.1.1.2 2	<p>ROUTE 15 FROM NCEPHENI TO NQUTHU FROM NCEPHENI SUB TAXI RANK INTO AND ALONG P58, TURN INTO R68 AND PROCEED TO NQUTHU TAXI RANK AND RETURN ALONG THE FORWARD ROUTE IN RESERVE.</p>
6.1.1.2 3	<p>ROUTE 17 FROM MABULULWANE TO NQUTHU FROM MABULULWANE SUB TAXI RANK INTO AND ALONG D1297 INTO R68 AND PROCEED TO NQUTHU TAXI RANK AND RETURN.</p>
6.1.1.2 4	<p>ROUTE 18. FROM HLAZAKAZI TO NQUTHU FROM HLAZAKAZI SUB TAXI RANK INTO AND ALONG D1362, INTO R68 AND PROCEED TO NQUTHU TAXI RANK AND RETURN.</p>



GAZETTE

REGION: ALL

GAZETTE PRINT DATE :

GAZETTE EXPIRY DATE:

6.1.1.2 5	ROUTE 19. FROM MBOKODWENI TO NQUTHU FROM MBOKODWE TO NQUTHU INTO AND ALONG L1992, INTO R68 PROCEED TO NQUTHU TAXI RANK AND RETURN.
6.1.1.2 6	ROUTE 20. FROM GRACE SUB RANK INTO AND ALONG P53 TO NQUTHU TAXI RANK AND RETURN.
6.1.1.2 7	ROUTE 21. FROM GRACE SUB RANK TO NZIMANDE MINE, INTO AND ALONG P54, INTO R34, RIGHT INTO P251 AND PROCEED TO NZIMANDE MINE AND RETURN.
6.1.1.2 8	ROUTE 21. FROM GRACE SUB RANK TO NZIMANDE MINE, INTO AND ALONG P54, INTO R34, RIGHT INTO P251 AND PROCEED TO NZIMANDE MINE AND RETURN.



GAZETTE

REGION: ALL

GAZETTE PRINT DATE :

GAZETTE EXPIRY DATE:

6.1.1.2 9	ROUTE 22. FROM GRACE SUB RANK TO MONDLO ALONG P411 AND RETURN.
6.1.1.3 0	ROUTE 23. FROM GRACE SUB RANK TO DUNDEE, INTO AND ALONG P54, LEFT INTO AND ALONG P34-2, INTO P33 INTO VICTORIA STREET, RIGHT INTO SMITH STREET, INTO THE DUNDEE TAXI RANK AND RETURN.
6.1.1.3 1	ROUTE 24. FROM GRACE SUB RANK TO VRYHEID, INTO AND ALONG P54, RIGHT INTO AND ALONG P34-2, INTO KERK –CHURCH STREET, TO THE VRYHEID TAXI RANK AND RETURN,
6.1.1.3 2	ROUTE 25. FROM GRACE SUB RANK TO KINGSLEY, INTO AND ALONG P54 TO BLOODRIVER, LEFT INTO P34-2, INTO P33, LEFT INTO KINGSLEY, INTO AN APPROVED TAXI RANK AND RETURN.



GAZETTE

REGION: ALL

GAZETTE PRINT DATE :

GAZETTE EXPIRY DATE:

<p>6.1.1.3 3</p>	<p>ROUTE 26. FROM GRACE SUB TAXI RANK TO UTRECHT, INTO AND ALONG P54, INTO R34 (P41), AND PROCEED TO UTRECHT, LEFT INTO UTRECHT TAXI RANK AND RETURN.</p>
<p>6.1.1.3 4</p>	<p>ROUTE 00 CONDITIONS/RESTRICTIONS</p> <ol style="list-style-type: none"> 1. PASSENGERS MAY BE PICKED UP AND / OR SET DOWN ONLY DESIGNATED TAXI RANKS OR TAXI STOPS, WHICH SHALL EXCLUDE BUS STOPS. 2. ON THE INBOUND TRIP TO DURBAN, PIETERMARITZBURG, EMPANGENI, NEWCASTLE, VRYHEID, DUNDEE, LADYSMITH, AND JOHANNESBURG NO PASSENGERS MAY BE PICKED UP ENROUTE FROM LEAVING THE MAGISTERIAL OF NQUTHU UNTIL REACHING THE DESTINATION RANK. 3. ON THE RETURN TRIP TO NQUTHU, NO PASSENGERS MAY BE SET DOWN UNTIL REACHING THE MAGISTERIAL DISTRICT OF NQUTHU. 4. ENTRY OR RANKING ON PRIVATE PROPERTY IS NOT PERMITTED WITHOUT THE WRITTEN PERMISSION OF THE LANDLORD, A COPY OF WHICH MUST BE SUPPLIED TO THE BOARD BEFORE UPLIFTING THE OPERATING LICENCE 5. WITHOUT HAVING ENTERED INTO AN AGREEMENT WITH THE OTHER OPERATORS ON A COMMON ROUTE, AS CONTEMPLATED BY SECTION 88 (2) (B) OF ACT 22 OF 2000, PICKING UP OR SETTING DOWN OF PASSENGERS ON SUCH ROUTE IS NOT PERMITTED. A COPY OF SUCH AGREEMENT MUST BE SUPPLIED TO THE BOARD. 6. AT RANKS, WHETHER ON-STREET OR OFF-STREET, ONLY THE TAXIS THAT CAN BE ACCOMMODATED IN THE DEMARCATED AREA MAY OCCUPY THE RANK, EXCESS VEHICLES MUST HOLD ELSEWHERE AT DESIGNATED HOLDING ARREARS. 7. RANK PERMITS OR LETTERS OF AUTHORITY MUST BE PRODUCED WHEN UPLIFTING, IN RESPECT OF ALL RANKS IN MUNICIPAL ARREARS, IN PARTICULAR MAJOR TOWNS AND CITIES AND IN PARTICULAR IN RESPECT OF INTER-PROVINCIAL DESTINATIONS. 8. THE VEHICLE MUST BE COVERED BY MOTOR VEHICLE INSURANCE AS WELL AS PERSONAL LIABILITY INSURANCE. 9. THE ALLOCATION OF ANY ROUTE OR PORTION OF HE ROUTE IS SUBJECT TO THE CONDITION THAT HAS BEEN APPROVED AND ALLOCATED IN GOOD FAITH AND SUCH ROUTE WILL BE INVALID SHOULD IT TRANSPIRE THAT THE ROUTE OR PORTION THEREOF WILL, OR HAS CAUSED CONFLICT DUE TO IT HAVING BEEN APPROVED BASED ON INCORRECT OR FALSE INFORMATION SUPPLIED TO THE BOARD, OR AS A RESULT OF AN ERROR. IN SUCH INSTANCE THE OPERATING LICENCE MUST BE RETURNED TO THE BOARD FOR CORRECTION.



GAZETTE

REGION: ALL

GAZETTE PRINT DATE :

GAZETTE EXPIRY DATE:

1) APP0038745	GAZETTE NUMBER: LGKZNG157-2015-MAR
2) DM KHUZWAYO ID NO. 5509040680089	
3) PO BOX3081 NEWCASTLE 2940	
4) APPLICANT TYPE : DECEASED TRANSFER	
5) 1 x 15 (SEATED) STANDING CAPACITY IS STILL TO BE ACQUIRED	
6.1.1.1	11. KILKILLIE TO DANNHAUSER FROM KILKILLIE PASS ANNIVILLE, PASS HILLTOP, TURN RIGHT TO ENTER MAIN ROAD TO DANNHAUSER, TURN LEFT TO DANNHAUSER STRAIGHT TO PASS RANK AND RETURN ALONG THE SAME ROUTE.
6.1.1.2	ROUTE 00 CHARTER SERVICE FROM INTUTHUKO TAXI RANK TO POINT WITHIN THE PROVINCE OF KZN ONLY. NO PICKING UP OR SETTING DOWN OF PASSENGERS EN ROUTE.
6.1.1.3	1. DANNHAUSER TO DUNDEE: FROM DANNHAUSER TAXI RANK PASS STEELDRIFT ROAD PASS HATTINGSRUIT ENTER DUNDEE ON KARELS ROAD TO DUNDEE TAXI RANK AND RETURN.
6.1.1.4	2. DANNHAUSER TO NEWCASTLE: FROM DANNHAUSER TAXI RANK TO NEWCASTLE PROCEED ENTER N11 TURN RIGHT PASS BALLENGEICH PASS KILBARCHEN TURN LEFT PROCEED ENTER ON ALLEN STREET TO TAXI RANK AND RETURN.



legiti-mate

GAZETTE

REGION: ALL

GAZETTE PRINT DATE :

GAZETTE EXPIRY DATE:

6.1.1.5	<p>3. ANNIEVILLE TO NEWCASTLE: FROM ANNIEVILLE TAXI RANK TO NEWCASTLE PASS MBABANE, PASS NTENDEKA TURN LEFT AT NTSHANGASE PROCEED TO NINE MILE AND TURN LEFT ENTER ROAD TO UTRECHT PROCEED PASS ROAD FROM MADADENI PASS MATHUKUZA ENTER N11 TURN LEFT PROCEED TO ARBOR PARK TURN RIGHT TO NEWCASTLE ENTER ALLEN STREET TO NEWCASTLE APPROVED TAXI RANK AND RETURN.</p>
6.1.1.6	<p>4. DANNHAUSER TO LADYSMITH. FROM DANNHAUSER TAXI RANK TO LADYSMITH PROCEED ON MARIE STREET TO N11 TURN LEFT PASS SUNSET HOTEL PASS BLATBACK ENTER LADYSMITH ON ALEN ROAD TURN LEFT TO TAXI RANK AND RETURN.</p>
6.1.1.7	<p>5. DANNHAUSER TO DURBAN: FROM DANNHAUSER RANK TO DURBAN PROCEED TO N11 TURN LEFT PASS SUNSET HOTEL PASS BLATBACK LUFOR ENTER LADYSMITH TURN LEFT PROCEED TO PIETERS ENTER N11 TURN LEFT PASS COLENZO PASS ESTCOURT ON ULTRA CITY PASS MOOIRIVER PASS TOLLGATE PASS PIETERMARITZBURG, PINETOWN ENTER DURBAN ON BEREA ROAD TURN LEFT ON ALBERT STREET TO WORBAN STATION TAXI RANK AND RETURN.</p>
6.1.1.8	<p>6. NYANYADU TO DUNDEE FROM NYANYADU TAXI RANK TO DUNDEE PASS SHONGWE NEW MNE ENTER DUNDEE WILSONS STREET TO TAXI RANK.</p>

**GAZETTE**

REGION: ALL

GAZETTE PRINT DATE :

GAZETTE EXPIRY DATE

6.1.1.9	7. MBABANE TO DANNHAUSER FROM MBABANE TAXI RANK TO DANNHAUSER ENTER STEELDRIFT TURN LEFT PASS HILLTOP FARM TURN LEFT PASS ANNIEVILLE T-JUNCTION PROCEED TO MBABANE.
6.1.1.1 0	10. DANNHAUSER TO VRYHEID FROM DANNHAUSER, PASS DUNDEE, PASS TAY SIDE, STRAIGHT TO VRYHEID TAXI RANK AND RETURN.



legiti-mate

GAZETTE

REGION: ALL

GAZETTE PRINT DATE :

GAZETTE EXPIRY DATE:

- | | |
|---|------------------------------------|
| 1) APP0038750 | GAZETTE NUMBER: LGKZNG158-2015-MAR |
| 2) MHLONGO RS ID NO. 6510315545089 | |
| 3) 36 HARRISON DRIVE
GLENHILLS
4051 | |
| 4) APPLICANT TYPE : NEW OPERATING LICENCE | |
| 5) 1 x 15 (SEATED) 0 (STANDING) | |

6.1.1.1 NTUZUMA TO DURBAN

1.1 FROM ITHENDELE DRIVE TAXI RANK NEAR KWANOZAZA SHOPPING CENTRE ALONG ANY OF ROUTES (S) 1 TO 4 ABOVE INTO NTUZUMA ACCESS ROAD RIGHT INTO KWAMASHU HIGHWAY (M25) INTO NORTH COAST ROAD INTO UMGENI ROAD (PROCEED TO SOLDIER'S WAY AND TO SOLDIER'S WAY TAXI RANK OR RIGHT INTO LEOPOLD STREET STREET RIGHT INTO WARWICK AVENUE INTO CENTENARY ROAD AND PROCEED TO CENTENARY ROAD TAXI RANK) RESTRICTION (NO PICKING UP NO FORWARD LEG ALONG UMGENI ROAD AND NO SETTING DOWN ON RETURN LEG ALONG UMGENI ROAD).

1.2 FROM ITHENDELE DRIVE TAXI RANK NEAR KWANOZAZA SHOPPING CENTRE ALONG ANY OF THE INNER CIRCLE ROUTES WITHIN NTUZUMA AS PER ROUTES 1 TO 4 ABOVE INTO KWAMASHU HIGHWAY (M25) RIGHT INTO THE N2 LEFT INTO INANDA ROAD (M21) INTO SEA COW LAKE ROAD RIGHT INTO NORTH COAST ROAD AND PROCEED TO THE END POINTS AS IN 1.1 ABOVE.

1.3 FROM THE STATING POINT IN 1.1 ABOVE INTO KWAMASHU HIGHWAY (M25) RIGHT INTO THE N2 LEFT INTO INANDA ROAD (M21) OFF RAMP LEFT INTO UMGENI ROAD (M19) ALONG UMGENI ROAD AND PROCEED TO THE END POINTS AS IN 1.1

1.4 FROM THE STARTING POINT IN 1.1 ABOVE INTO KWAMASHU HIGHWAY RIGHT INTO THE N2 ALONG THE N2 LEFT INTO THE N3 ALONG THE N3 INTO OLD DUTCH ROAD (LEFT INTO CENTENARY ROAD AND PROCEED TO CENTENARY ROAD TAXI RANK OR INTO ALICE STREET RIGHT INTO SOLDIER'S WAY AND PROCEED TO SOLDIER'S WAY TAXI RANK.

1.5 FROM THE STARTING POINT IN 1.1 ABOVE INTO KWAMASHU HIGHWAY (M25) INTO NORTH COAST ROAD INTO UMGENI ROAD LEFT INTO ARGYLE ROAD RIGHT INTO BRICKHILL ROAD INTO POINT ROAD RIGHT INTO BAY TERRACE RIGHT INTO STANGER STREET LEFT INTO ORDNANCE ROAD LEFT INTO SOLDIER'S WAY RIGHT INTO QUEEN STREET RIGHT INTO FIELD STREET AND PROCEED TO SOLDIER'S WAY TAXI RANK OR INTO LEOPOLD STREET RIGHT INTO WARWICK AVENUE INTO CENTENARY ROAD AND PROCEED TO CENTENARY ROAD TAXI RANK) RESTRICTION (NO PICKING UPON FORWARD LEG ALONG UMGENI ROAD AND NO SETTING DOWN ON RETURN LEG ALONG UMGENI ROAD)

6.1.1.2 NTUZUMA TO PINETOWN

1.1 FROM THE STARTING POINT ON ITHENDELE DRIVE NEAR KWANOZAZA SHOPPING CENTRE ALONG ANY OF THE INNER CIRCLE ROUTES 1 TO 4 WITHIN NTUZUMA TOWNSHIP ALONG ITHENDELE DRIVE LEFT INTO NTUZUMA ACCEDD ROAD RIGHT INTO KWAMASHU HIGHWAY (M25) TURN RIGHT INTO THE N2 ALONG THE N2 LEFT INTO INANDA ROAD (M21) OFF RAMP RIGHT INTO UMGENI ROAD (M19) INTO ST JOHNS AVENUE RIGHT INTO OLD MAIN ROAD LEFT INTO MOODIE STREET RIGHT INTO HILL STREET AND PROCEED TO THE END POINT ON HILL STREET.

1.2 FROM THE STARTING POINT ABOVE ALONG THE ROUTES INDICATED ABOVE RIGHT INTO THE N2 ALONG THE N2 INTO THE N3 INTO THE M13 RIGHT INTO OLD MAIN ROAD RIGHT INTO MOODIE STREET RIGHT INTO HILL STREET AND PROCEED TO THE END POINT ON HILL STREET.

1.3 FROM THE STARTING POINT ABOVE ALONG THE ROUTES INDICATED ABOVE RIGHT INTO UMGENI ROAD (M19) ALONG THE M19 RIGHT INTO OTTO VOLEK ROAD LEFT INTO SHEPSTONE ROAD LEFT INTO REGENT STREET RIGHT INTO CHELSEA AVENUE LEFT INTO CHELSEA AVENUE LEFT INTO ESCOM ROAD RIGHT INTO OLD MAIN ROAD RIGHT INTO TRAFFORD ROAD LEFT INTO HILLCLIMB ROAD LEFT INTO KYALAMI ROAD INTO CIRCUIT ROAD LEFT INTO MALCOLM ROAD LEFT INTO ALBERT ROAD LEFT INTO ALEXANDER ROAD LEFT INTO OLD MAIN ROAD RIGHT INTO MOODIE STREET RIGHT INTO HILL STREET AND PROCEED TO THE TAXI RANK ON HILL STREET.



GAZETTE

REGION: ALL

GAZETTE PRINT DATE :

GAZETTE EXPIRY DATE:

6.1.1.3	<p>NTUZUMA TO VERULAM</p> <p>FROM THE STARTING POINT (ITHENDELE DRIVE TAXI RANK) NEAR KWANOZAZA SHOPPING CENTRE ALONG ANY OF THE INNER CIRCLE ROUTES 1 TO 4 WITHIN NTUZUMA TOWNSHIP ALONG ITHENDELE DRIVE LEFT INTO NTUZUMA ACCESS ROAD RIGHT INTO KWAMASHU HIGHWAY (M25) ALONG THE M25 LEFT INTO R102 PASS WHITE HOUSE SHOPPING CENTRE ALONG R102 RIGHT INTO WICK STREET LEFT INTO IRELAND STREET AND PROCEED TO AN APPROVED TAXI RANK ON IRELAND STREET.</p> <p>ALTERNATIVE ROUTE ALONG THE SAME ROUTE ABOVE INTO NTUZUMA ACCESS ROAD INTO INDUSTRIAL PARK ROAD LEFT INTO PHOENIX HIGHWAY LEFT INTO R102 AND PROCEED TO VERULAM AS PER THE ABOVE ROUTE. RESTRICTION: NO PICKING UP OF PASSENGERS ON PHOENIX HIGHWAY.</p>
6.1.1.4	<p>ROUTE 5 DURBAN TO NTUZUMA RETURN JOURNEY (S)</p> <p>5.1 FROM SOLDIER'S WAY TAXI RANK RIGHT INTO FIELD STREET INTO ALBERT STREET INTO UMGENI ROAD INTO NORTH COAST ROAD INTO KWAMASHU HIGHWAY (M25) LEFT INTO NTUZUMA ACCESS ROAD ALONG NTUZUMA ACCESS ROAD RIGHT INTO ITHENDELE DRIVE AND PROCEED TO NTUZUMA ALONG ANY OF THE INNER CIRCLE ROUTES WITHIN NTUZUMA.</p> <p>5.2 FROM CENTENARY ROAD TAXI RANK RIGHT INTO MARKET ROAD LEFT INTO ALICE STREET LEFT INTO ALBERT STREET INTO UMGENI ROAD INTO NORTH COAST ROAD INTO KWAMASHU HIGHWAY (M25) AND PROCEED TO THE END POINT ALONG ROUTES IN 5.1 ABOVE.</p> <p>5.3 (FROM SOLDIER'S WAY TAXI RANK RIGHT INTO FIELD STREET LEFT INTO LEOPOLD STREET INTO CANONGATE ROAD OR FROM CENTENARY ROAD TAXI RANK RIGHT INTO MARKET ROAD RIGHT INTO LEOPOLD STREET INTO CANONGATE ROAD) INTO THE WESTERN FREEWAY (N3) INTO THE N2 LEFT INTO KWAMASHU HIGHWAY (M25) AND PROCEED TO THE END POINT ALONG ROUTES IN 5.1 ABOVE.</p>



GAZETTE

REGION: ALL

GAZETTE PRINT DATE :

GAZETTE EXPIRY DATE:

1) APP0038751 GAZETTE NUMBER: LGKZNG158-2015-MAR

2) MBUYAZI LM ID NO. 5904190679082

3) NO 6 COLT PLACE
MONTCLAIR DBN
4001

4) APPLICANT TYPE : NEW OPERATING LICENCE

5) 1 x 14 (SEATED) 0 (STANDING)

6.1.1.1 NTUZUMA TO DURBAN

1.1 FROM ITHENDELE DRIVE TAXI RANK NEAR KWANOZAZA SHOPPING CENTRE ALONG ANY OF ROUTES (S) 1 TO 4 ABOVE INTO NTUZUMA ACCESS ROAD RIGHT INTO KWAMASHU HIGHWAY (M25) INTO NORTH COAST ROAD INTO UMGENI ROAD (PROCEED TO SOLDIER'S WAY AND TO SOLDIER'S WAY TAXI RANK OR RIGHT INTO LEOPOLD STREET STREET RIGHT INTO WARWICK AVENUE INTO CENTENARY ROAD AND PROCEED TO CENTENARY ROAD TAXI RANK) RESTRICTION (NO PICKING UP NO FORWARD LEG ALONG UMGENI ROAD AND NO SETTING DOWN ON RETURN LEG ALONG UMGENI ROAD).

1.2 FROM ITHENDELE DRIVE TAXI RANK NEAR KWANOZAZA SHOPPING CENTRE ALONG ANY OF THE INNER CIRCLE ROUTES WITHIN NTUZUMA AS PER ROUTES 1 TO 4 ABOVE INTO KWAMASHU HIGHWAY (M25) RIGHT INTO THE N2 LEFT INTO INANDA ROAD (M21) INTO SEA COW LAKE ROAD RIGHT INTO NORTH COAST ROAD AND PROCEED TO THE END POINTS AS IN 1.1 ABOVE.

1.3 FROM THE STATING POINT IN 1.1 ABOVE INTO KWAMASHU HIGHWAY (M25) RIGHT INTO THE N2 LEFT INTO INANDA ROAD (M21) OFF RAMP LEFT INTO UMGENI ROAD (M19) ALONG UMGENI ROAD AND PROCEED TO THE END POINTS AS IN 1.1

1.4 FROM THE STARTING POINT IN 1.1 ABOVE INTO KWAMASHU HIGHWAY RIGHT INTO THE N2 ALONG THE N2 LEFT INTO THE N3 ALONG THE N3 INTO OLD DUTCH ROAD (LEFT INTO CENTENARY ROAD AND PROCEED TO CENTENARY ROAD TAXI RANK OR INTO ALICE STREET RIGHT INTO SOLDIER'S WAY AND PROCEED TO SOLDIER'S WAY TAXI RANK.

1.5 FROM THE STARTING POINT IN 1.1 ABOVE INTO KWAMASHU HIGHWAY (M25) INTO NORTH COAST ROAD INTO UMGENI ROAD LEFT INTO ARGYLE ROAD RIGHT INTO BRICKHILL ROAD INTO POINT ROAD RIGHT INTO BAY TERRACE RIGHT INTO STANGER STREET LEFT INTO ORDNANCE ROAD LEFT INTO SOLDIER'S WAY RIGHT INTO QUEEN STREET RIGHT INTO FIELD STREET AND PROCEED TO SOLDIER'S WAY TAXI RANK OR INTO LEOPOLD STREET RIGHT INTO WARWICK AVENUE INTO CENTENARY ROAD AND PROCEED TO CENTENARY ROAD TAXI RANK) RESTRICTION (NO PICKING UPON FORWARD LEG ALONG UMGENI ROAD AND NO SETTING DOWN ON RETURN LEG ALONG UMGENI ROAD)

6.1.1.2 NTUZUMA TO VERULAM

FROM THE STARTING POINT (ITHENDELE DRIVE TAXI RANK) NEAR KWANOZAZA SHOPPING CENTRE ALONG ANY OF THE INNER CIRCLE ROUTES 1 TO 4 WITHIN NTUZUMA TOWNSHIP ALONG ITHENDELE DRIVE LEFT INTO NTUZUMA ACCESS ROAD RIGHT INTO KWAMASHU HIGHWAY (M25) ALONG THE M25 LEFT INTO R102 PASS WHITE HOUSE SHOPPING CENTRE ALONG R102 RIGHT INTO WICK STREET LEFT INTO IRELAND STREET AND PROCEED TO AN APPROVED TAXI RANK ON IRELAND STREET.

ALTERNATIVE ROUTE

ALONG THE SAME ROUTE ABOVE INTO NTUZUMA ACCESS ROAD INTO INDUSTRIAL PARK ROAD LEFT INTO PHOENIX HIGHWAY LEFT INTO R102 AND PROCEED TO VERULAM AS PER THE ABOVE ROUTE. RESTRICTION: NO PICKING UP OF PASSENGERS ON PHOENIX HIGHWAY.



GAZETTE

REGION: ALL

GAZETTE PRINT DATE :

GAZETTE EXPIRY DATE:

6.1.1.3 NTUZUMA TO PINETOWN

1.1 FROM THE STARTING POINT ON ITHENDELE DRIVE NEAR KWANOZAZA SHOPPING CENTRE ALONG ANY OF THE INNER CIRCLE ROUTES 1 TO 4 WITHIN NTUZUMA TOWNSHIP ALONG ITHENDELE DRIVE LEFT INTO NTUZUMA ACCEDD ROAD RIGHT INTO KWAMASHU HIGHWAY (M25) TURN RIGHT INTO THE N2 ALONG THE N2 LEFT INTO INANDA ROAD (M21) OFF RAMP RIGHT INTO UMGENI ROAD (M19) INTO ST JOHNS AVENUE RIGHT INTO OLD MAIN ROAD LEFT INTO MOODIE STREET RIGHT INTO HILL STREET AND PROCEED TO THE END POINT ON HILL STREET.

1.2 FROM THE STARTING POINT ABOVE ALONG THE ROUTES INDICATED ABOVE RIGHT INTO THE N2 ALONG THE N2 INTO THE N3 INTO THE M13 RIGHT INTO OLD MAIN ROAD RIGHT INTO MOODIE STREET RIGHT INTO HILL STREET AND PROCEED TO THE END POINT ON HILL STREET.

1.3 FROM THE STARTING POINT ABOVE ALONG THE ROUTES INDICATED ABOVE RIGHT INTO UMGENI ROAD (M19) ALONG THE M19 RIGHT INTO OTTO VOLEK ROAD LEFT INTO SHEPSTONE ROAD LEFT INTO REGENT STREET RIGHT INTO CHELSEA AVENUE LEFT INTO CHELSEA AVENUE LEFT INTO ESCOM ROAD RIGHT INTO OLD MAIN ROAD RIGHT INTO TRAFFORD ROAD LEFT INTO HILLCLIMB ROAD LEFT INTO KYALAMI ROAD INTO CIRCUIT ROAD LEFT INTO MALCOLM ROAD LEFT INTO ALBERT ROAD LEFT INTO ALEXANDER ROAD LEFT INTO OLD MAIN ROAD RIGHT INTO MOODIE STREET RIGHT INTO HILL STREET AND PROCEED TO THE TAXI RANK ON HILL STREET.

6.1.1.4 ROUTE 4

NTUZUMA TO PHOENIX (UMHLANGA)

FROM THE STARTING POINT (ITHENDELE DRIVE TAXI RANK) NEAR KWANOZAZA SHOPPING CENTRE ALONG ANY OF THE INNER CIRCLE ROUTES 1 TO 4 WITHIN NTUZUMA TOWNSHIP ALONG ITHENDELE DRIVE LEFT INTO NTUZUMA ACCESS ROAD INTO INDUSTRIAL PARK ROAD LEFT INTO PHOENIX HIGHWAY RIGHT INTO INTO M41 LEFT INTO UMHLANGA ROCKS DRIVE INTO LIGHTHOUSE ROAD LEFT INTO TANAGER WAY RIGHT INTO LAGOON DRIVE RIGHT INTO LIGHT HOUSE ROAD LEFT INTO AN ON RAMP TO THE M4 RIGHT INTO ARGYLE ROAD LEFT INTO UMGENI ROAD LEFT INTO UMGENI ROAD AND PROCEED TO THE RANK (S) AS PER ANY OF THE ROUTES (1.1 TO 1.5) ALTERNATIVE ROUTE ALONG THE M25 LEFT INTO THE N2 RIGHT INTO THE M41 AND PROCEED AS PER THE ABOVE ROUTE.



GAZETTE

REGION: ALL

GAZETTE PRINT DATE :

GAZETTE EXPIRY DATE:

1) APP0038752	GAZETTE NUMBER: LGKZNG158-2015-MAR
2) MTHETHWA S ID NO. 5209175816083	
3) E61 MZILIKAZI RD KWAMASHU 4359	
4) APPLICANT TYPE : NEW OPERATING LICENCE	
5) 1 x 15 (SEATED) 0 (STANDING)	
6.1.1.1	<p>NTUZUMA TO DURBAN</p> <p>1.1 FROM ITHENDELE DRIVE TAXI RANK NEAR KWANOZAZA SHOPPING CENTRE ALONG ANY OF ROUTES (S) 1 TO 4 ABOVE INTO NTUZUMA ACCESS ROAD RIGHT INTO KWAMASHU HIGHWAY (M25) INTO NORTH COAST ROAD INTO UMGENI ROAD (PROCEED TO SOLDIER'S WAY AND TO SOLDIER'S WAY TAXI RANK OR RIGHT INTO LEOPOLD STREET STREET RIGHT INTO WARWICK AVENUE INTO CENTENARY ROAD AND PROCEED TO CENTENARY ROAD TAXI RANK) RESTRICTION (NO PICKING UP NO FORWARD LEG ALONG UMGENI ROAD AND NO SETTING DOWN ON RETURN LEG ALONG UMGENI ROAD.</p> <p>1.2 FROM ITHENDELE DRIVE TAXI RANK NEAR KWANOZAZA SHOPPING CENTRE ALONG ANY OF THE INNER CIRCLE ROUTES WITHIN NTUZUMA AS PER ROUTES 1 TO 4 ABOVE INTO KWAMASHU HIGHWAY (M25) RIGHT INTO THE N2 LEFT INTO INANDA ROAD (M21) INTO SEA COW LAKE ROAD RIGHT INTO NORTH COAST ROAD AND PROCEED TO THE END POINTS AS IN 1.1 ABOVE.</p> <p>1.3 FROM THE STATING POINT IN 1.1 ABOVE INTO KWAMASHU HIGHWAY (M25) RIGHT INTO THE N2 LEFT INTO INANDA ROAD (M21) OFF RAMP LEFT INTO UMGENI ROAD (M19) ALONG UMGENI ROAD AND PROCEED TO THE END POINTS AS IN 1.1</p> <p>1.4 FROM THE STARTING POINT IN 1.1 ABOVE INTO KWAMASHU HIGHWAY RIGHT INTO THE N2 ALONG THE N2 LEFT INTO THE N3 ALONG THE N3 INTO OLD DUTCH ROAD (LEFT INTO CENTENARY ROAD AND PROCEED TO CENTENARY ROAD TAXI RANK OR INTO ALICE STREET RIGHT INTO SOLDIER'S WAY AND PROCEED TO SOLDIER'S WAY TAXI RANK.</p> <p>1.5 FROM THE STARTING POINT IN 1.1 ABOVE INTO KWAMASHU HIGHWAY (M25) INTO NORTH COAST ROAD INTO UMGENI ROAD LEFT INTO ARGYLE ROAD RIGHT INTO BRICKHILL ROAD INTO POINT ROAD RIGHT INTO BAY TERRACE RIGHT INTO STANGER STREET LEFT INTO ORDNANCE ROAD LEFT INTO SOLDIER'S WAY RIGHT INTO QUEEN STREET RIGHT INTO FIELD STREET AND PROCEED TO SOLDIER'S WAY TAXI RANK OR INTO LEOPOLD STREET RIGHT INTO WARWICK AVENUE INTO CENTENARY ROAD AND PROCEED TO CENTENARY ROAD TAXI RANK) RESTRICTION (NO PICKING UPON FORWARD LEG ALONG UMGENI ROAD AND NO SETTING DOWN ON RETURN LEG ALONG UMGENI ROAD)</p>
6.1.1.2	<p>NTUZUMA TO PINETOWN</p> <p>1.1 FROM THE STARTING POINT ON ITHENDELE DRIVE NEAR KWANOZAZA SHOPPING CENTRE ALONG ANY OF THE INNER CIRCLE ROUTES 1 TO 4 WITHIN NTUZUMA TOWNSHIP ALONG ITHENDELE DRIVE LEFT INTO NTUZUMA ACCEDD ROAD RIGHT INTO KWAMASHU HIGHWAY (M25) TURN RIGHT INTO THE N2 ALONG THE N2 LEFT INTO INANDA ROAD (M21) OFF RAMP RIGHT INTO UMGENI ROAD (M19) INTO ST JOHNS AVENUE RIGHT INTO OLD MAIN ROAD LEFT INTO MOODIE STREET RIGHT INTO HILL STREET AND PROCEED TO THE END POINT ON HILL STREET.</p> <p>1.2 FROM THE STARTING POINT ABOVE ALONG THE ROUTES INDICATED ABOVE RIGHT INTO THE N2 ALONG THE N2 INTO THE N3 INTO THE M13 RIGHT INTO OLD MAIN ROAD RIGHT INTO MOODIE STREET RIGHT INTO HILL STREET AND PROCEED TO THE END POINT ON HILL STREET.</p> <p>1.3 FROM THE STARTING POINT ABOVE ALONG THE ROUTES INDICATED ABOVE RIGHT INTO UMGENI ROAD (M19) ALONG THE M19 RIGHT INTO OTTO VOLEK ROAD LEFT INTO SHEPSTONE ROAD LEFT INTO REGENT STREET RIGHT INTO CHELSEA AVENUE LEFT INTO CHELSEA AVENUE LEFT INTO ESCOM ROAD RIGHT INTO OLD MAIN ROAD RIGHT INTO TRAFFORD ROAD LEFT INTO HILLCLIMB ROAD LEFT INTO KYALAMI ROAD INTO CIRCUIT ROAD LEFT INTO MALCOLM ROAD LEFT INTO ALBERT ROAD LEFT INTO ALEXANDER ROAD LEFT INTO OLD MAIN ROAD RIGHT INTO MOODIE STREET RIGHT INTO HILL STREET AND PROCEED TO THE TAXI RANK ON HILL STREET.</p>



GAZETTE

REGION: ALL

GAZETTE PRINT DATE :

GAZETTE EXPIRY DATE:

6.1.1.3	<p>NTUZUMA TO VERULAM</p> <p>FROM THE STARTING POINT (ITHENDELE DRIVE TAXI RANK) NEAR KWANOZAZA SHOPPING CENTRE ALONG ANY OF THE INNER CIRCLE ROUTES 1 TO 4 WITHIN NTUZUMA TOWNSHIP ALONG ITHENDELE DRIVE LEFT INTO NTUZUMA ACCESS ROAD RIGHT INTO KWAMASHU HIGHWAY (M25) ALONG THE M25 LEFT INTO R102 PASS WHITE HOUSE SHOPPING CENTRE ALONG R102 RIGHT INTO WICK STREET LEFT INTO IRELAND STREET AND PROCEED TO AN APPROVED TAXI RANK ON IRELAND STREET.</p> <p>ALTERNATIVE ROUTE ALONG THE SAME ROUTE ABOVE INTO NTUZUMA ACCESS ROAD INTO INDUSTRIAL PARK ROAD LEFT INTO PHOENIX HIGHWAY LEFT INTO R102 AND PROCEED TO VERULAM AS PER THE ABOVE ROUTE. RESTRICTION: NO PICKING UP OF PASSENGERS ON PHOENIX HIGHWAY.</p>
6.1.1.4	<p>ROUTE 4 NTUZUMA TO PHOENIX (UMHLANGA)</p> <p>FROM THE STARTING POINT (ITHENDELE DRIVE TAXI RANK) NEAR KWANOZAZA SHOPPING CENTRE ALONG ANY OF THE INNER CIRCLE ROUTES 1 TO 4 WITHIN NTUZUMA TOWNSHIP ALONG ITHENDELE DRIVE LEFT INTO NTUZUMA ACCESS ROAD INTO INDUSTRIAL PARK ROAD LEFT INTO PHOENIX HIGHWAY RIGHT INTO INTO M41 LEFT INTO UMHLANGA ROCKS DRIVE INTO LIGHTHOUSE ROAD LEFT INTO TANAGER WAY RIGHT INTO LAGOON DRIVE RIGHT INTO LIGHT HOUSE ROAD LEFT INTO AN ON RAMP TO THE M4 RIGHT INTO ARGYLE ROAD LEFT INTO UMGENI ROAD LEFT INTO UMGENI ROAD AND PROCEED TO THE RANK (S) AS PER ANY OF THE ROUTES (1.1 TO 1.5) ALTERNATIVE ROUTE ALONG THE M25 LEFT INTO THE N2 RIGHT INTO THE M41 AND PROCEED AS PER THE ABOVE ROUTE.</p>



GAZETTE

REGION: ALL

GAZETTE PRINT DATE : |

GAZETTE EXPIRY DATE: :

1)	APP0038697	GAZETTE NUMBER: LGKZNG158-2015-MAR
2)	S NAIDOO ID NO. 5010095157081	
3)	PO BOX63683 VERULAM 4340	
4)	APPLICANT TYPE : NORMAL TRANSFER	
5)	1 x 15 (SEATED) STANDING CAPACITY IS STILL TO BE ACQUIRED	
6.1.1.1	ROUTE 1VERULAM TO TRENANCE PARK AND RETURNFROM RANK NO 126 MOSS STREET TURN RIGHT INTO WICK STREET PROCEED STRAIGHT INTO INANDA ROAD, PICK AND DROP TURN LEFT INTO COTTONWOOD DRIVE PICK AND DROP AT CIRCLE TURN LEFT ONTO MADRONA DRIVE, PICK AND DROP TURN LEFT INTO SOFTWOOD DRIVE, PICK AND DROP TURN RIGHT INTO TEAKWOOD DRIVE, PICK AND DROP TURN RIGHT INTO TANGERINE STREET, PICK AND DROP TURN LEFT INTO MADRONA DRIVE, PICK AND DROP LEFT INTO COTTONWOOD DRIVE, PICK AND DROP TURN RIGHT INTO CEDAR STREET, PICK UP AND DROP, TURN RIGHT INTO TASMAN STREET, PICK AND DROP, TURN LEFT INTO COTTONWOOD DRIVE PICK AND DROP, TURN RIGHT INTO INANDA ROAD PICK AND DROP, TURN RIGHT INTO TRENANCE DRIVE, PICK AND DROP ACROSS INANDA ROAD(PICK AND DROP) INTO OCEANWAVE ROAD (PICK AND DROP) TURN LEFT INTO OCEAN OYSTER ROAD (PICK AND DROP) TURN AROUND THE OCEAN OYSTER ROAD (PICK AND DROP) TURN LEFT INTO OCEANWAVE (PICK AND DROP) TURN LEFT INTO SUNLARK DRIVE (PICK AND DROP) TURN RIGHT INTO OAKLANDS DRIVE (PICK AND DROP) TURN LEFT INTO INANDA ROAD (PICK AND DROP) INANDA ROAD BECOMING WICK STREET TURN LEFT INTO MOSS STREET TAXI RANK.	
6.1.1.2	NULL,ROUTE 2VERULAM TO MOUNTVIEW TOWNSHIPS VIA GLENHAVEN SCHOOL, MOUNTVIEW SECONDARY & VERULAM INDUSTRIAL SITES AND RETURNFROM TAXI RANK NO.126 MOSS STREET TURN RIGHT INTO WICK STREET PROCEED STRAIGHT INTO INANDA ROAD (PICK AND DROP) LEFT INTO AMORA DRIVE (PICK AND DROP) TURN LEFT INTO BRIDGEFORD DRIVE (PICK AND DRIVE) TURN AROUND ON BRIDGEFORD DRIVE (PICK AND DROP) TURN AROUND BRIDGEFORD DRIVE (PICK AND DROP) CIRCLE INTO JACARANDA AVENUE (PICK AND DROP) TURN LEFT INTO MOUNTVIEW DRIVE (PICK AND DROP) TURN LEFT INTO JACARANDA AVENUE, ACROSS INTO INANDA ROAD (PICK AND DROP) PROCEED INTO ROSEMARY DRIVE (PICK AND DROP) TURN RIGHT INTO CANNA PLACE (PICK AND DROP) TURN RIGHT DIANTHUS (PICK AND DROP) TURN LEFT INTO LARKSPUR DRIVE (PICK AND DROP) TURN RIGHT INTO GLENHAVEN DRIVE (PICK AND DROP) TURN LEFT INTO RUSSOM STREET (PICK AND DROP) TURN LEFT INTO GLENAIR AVENUE (PICK AND DROP) TURN RIGHT INTO BLUEBERRY ROAD (PICK AND DROP) TURN RIGHT INTO DIANTHUS ROAD (PICK AND DROP) TURN RIGHT INTO ROSEMARY DRIVE (PICK AND DROP) TURN RIGHT INTO FAIRVIEW DRIVE (PICK AND DROP) TURN RIGHT INTO TODD STREET (PICK AND DROP) TURN LEFT INTO RUSSOM STREET TO INDUSTRIAL SITES (PICK AND DROP) TURN RIGHT INTO APOLLO STREET (PICK AND DROP) TURN LEFT INTO EAGLE ROAD (PICK AND DROP) TURN LEFT INTO MISSION ROAD (PICK AND DROP) TURN RIGHT INTO COLOMBUS ROAD (PICK AND DROP) TURN AROUND ON COLOMBUS ROAD TURN RIGHT INTO RUSSOM STREET (PICK AND DROP) TURN LEFT INTO MOSS STREET RANK NO. 126.	
6.1.1.3	ROUTE 3VERULAM TO OAKLANDS TOWNSHIPS/ REDCLIFFE DIRECT AND RETURNFROM MOSS STREET TAXI RANK NO.126 TURN LEFT INTO IRELAND STREET (PICK AND DROP) TURN RIGHT INTO TODD STREET (PICK AND DROP) TURN LEFT INTO OAKLANDS DRIVE (PICK AND DROP) TURN LEFT INTO WESTBROOK DRIVE (PICK AND DROP) BECOMING FIRWOOD ROAD (PICK AND DROP) TURN LEFT SPORTWAY (PICK AND DROP) TURN RIGHT INTO OAKDRIVE (PICK AND DROP) TURN LEFT INTO ORCHID DRIVE (PICK AND DROP) TURN LEFT INTO VALLEYVIEW (PICK AND DROP) TURN LEFT INTO REDCLIFF DRIVE (PICK AND DROP) TURN RIGHT INTO BUFFELSDRAAI ROAD (PICK AND DROP) TURN RIGHT INTO OAKFORD PRIORY STREET (PICK AND DROP) BECOMING TODD STREET (PICK AND DROP) TURN LEFT INTO IRELAND STREET (PICK AND DROP) TURN RIGHT INTO MOSS STREET TAXI RANK NO.126.	



GAZETTE

REGION: ALL

GAZETTE PRINT DATE :

GAZETTE EXPIRY DATE:

6.1.1.4	<p>ROUTE 4VERULAM TO EVEREST HEIGHTS AND RETURN FROM MOSS STREET TAXI RANK NO.126 TURN LEFT INTO IRELAND STREET (PICK AND DROP) TURN RIGHT INTO TODD STREET (PICK AND DROP) TURN RIGHT INTO HIMALAYA DRIVE (PICK AND DROP) CROSS THE FOUR WAD INTO INZA DRIVE (PICK AND DROP) TURN AROUND ON INCA DRIVE (PICK AND DROP) TURN LEFT INTO HIMALAYA DRIVE (PICK AND DROP) PROCEED TO INFORMAL SETTLEMENTS ON HIMALAYA DRIVE (PICK AND DROP) TURN LEFT INTO TODD STREET (PICK AND DROP) TURN RIGHT INTO MOSS STREET TO RANK NO.126.</p>
6.1.1.5	<p>CONDITIONS/ RESTRICTIONS:</p> <ol style="list-style-type: none"> 1. PASSENGERS MAY BE PICKED UP AND/OR SET DOWN ONLY AT DESIGNATED TAXI RANK OR TAXI STOP, WHICH SHALL EXCLUDE BUS STOPS. 2. ENTRY OR RANKING ON PRIVATE PROPERTY IS NOT PERMITTED WITHOUT WRITTEN PERMISSION OF THE LANDLORD, A COPY OF WHICH MUST BE SUPPLIED TO THE BOARD. 3. WITHOUT HAVING ENTERED INTO AN AGREEMENT WITH OTHER OPERATORS ON A COMMON ROUTE, AS CONTEMPLATED BY SECTION 88(2)(B) OF ACT 22 OF 2000, THE PICKING UP OR SETTING DOWN OF PASSENGERS ON SUCH ROUTE IS NOT PERMITTED. A COPY OF SUCH AGREEMENT MUST BE SUPPLIED TO THE BOARD. 4. AT RANKS, WHETHER ON STREET OR OFF STREET, ONLY THE TAXIS THAT CAN BE ACCOMODATED IN THE DEMARCATED AREA MAY OCCUPY THE RANK, EXCESS VEHICLES MUST HOLD ELSEWHERE AT DESIGNATED HOLDING AREAS. 5. RANK PERMITS OR LETTERS OF AUTHORITY MUST BE PRODUCED IN RESPECT OF ALL RANKS IN MUNICIPAL AREAS, IN PARTICULAR MAJOR TOWNS AND CITIES AND IN PARTICULAR INTER-PROVINCIAL DESTINATIONS. 6. THE ALLOCATION OF ANY ROUTE OR PORTION OF A ROUTE IS SUBJECT TO THE CONDITION THAT IT HAS BEEN APPROVED AND ALLOCATED IN GOOD FAITH AND THAT SUCH ROUTE WILL BE INVALID SHOULD IT TRANSPIRE THAT THE ROUTE OR PORTION THEREOF WILL, OR HAS CAUSED CONFLICT DUE TO IT HAVING BEEN APPROVED BASED ON INCORRECT OR FALSE INFORMATION SUPPLIED TO THE BOARD OR AS A RESULT OF AN ERROR. IN SUCH INSTANCE THE OPERATING LICENCE MUST BE RETURNED TO THE BOARD FOR CORRECTION. 7. THE VEHICLE MUST BE COVERED BY MOTOR VEHICLE INSURANCE AS WELL AS PERSONAL LIABILITY INSURANCE.



GAZETTE

REGION: ALL

GAZETTE PRINT DATE :

GAZETTE EXPIRY DATE:

1) APP0038761	GAZETTE NUMBER: LGKZNG160-2015-MAR
2) SJ MAHLANGU ID NO. 6510225489089	
3) PO BOX 7786 ESIKHAWINI 3887	
4) APPLICANT TYPE : NEW OPERATING LICENCE	
5) IS STILL TO BE ACQUIRED	
6.1.1.1	<p>ROUTE 1. ESIKHAWINI TO RICHARDSBAY</p> <p>DEPART ESIKHAWINI TAXI RANK, TURN LEFT INTO MTHOMBONI ROAD, RIGHT INTO MDLEBE MPUMA (EAST), INTO MELONI (P106) CARRY STRAIGHT DOWN THE B10 (P106), PAST MADLANKALA, TURN RIGHT INTO R34 (JOHN ROSS PARKWAY), TURN LEFT WEST CENTRAL ARTERIAL CARRY STRAIGHT INTO BULLION BOULEVARD, THEN TURN LEFT INTO TAXI CITY RANK RICHARDSBAY, RETURN ALONG THE SAME ROUTE</p>
6.1.1.2	<p>"ROUTE 2. " ESIKHAWINI TO RICHARDSBAY VIA ALTON</p> <p>DEPART ESIKHAWINI RANK, LEFT INTO MTHOMBONI ROAD, RIGHT INTO MDLEBE MPUMA (EAST), INTO MELONI (P106), CARRY STRAIGHT DOWN THE B10 (P106), PAST MADLANKALA, TURN RIGHT INTO R34 (JOHN ROSS PARKWAY), TURN RIGHT INTO ALUMINA ALLEE, 100 METRES AWAY FROM THE ROAD, OFF LOADING AT BUS STOP (MARINGINI), RETURN BACK STRAIGHT ACROSS ALUMINA ALLEE, OFF LOADING AT AMALGAMATED, ENGINE GARAGE, IKHWEZI DEPORT BELL, SHELL GARAGE, ZCBF, DOLLAR DRIVE, TURN RIGHT AND LEFT INTO BULLION BOULEVARD AND TURN LEFT INTO TAXI RANK RICHARDSBAY, AND RETURN ALONG THE SAME ROUTE</p>
6.1.1.3	<p>"ROUTE 3. " ESIKHAWINI TO EMPANGENI RAIL</p> <p>DEPART ESIKHAWINI RANK, TURN LEFT INTO MTHOMBONI ROAD, CARRY STRAIGHT INTO D1567, TURN RIGHT INTO N2 (FREEWAY), TURN LEFT INTO R34 (JOHN ROSS PARKWAY), STRAIGHT INTO TANNER ROAD, OFF LOADING AT KENTUCKY, POST OFFICE, EMRIC MOTORS AND TURN LEFT INTO B RANK, OFF LOADING THEN TURN INTO MAIN ROAD, TURN LEFT AND RIGHT GRANTHAM HIGHWAY, BACK INTO R34, TURN RIGHT INTO MAXWELL STREET, THEN LEFT INTO LOT 63 TAXI RANK, TURN RIGHT INTO N2 (NGOYA X ROADS) STRAIGHT TO EMPANGNI CIRCLE, LEFT INTO TANNER ROAD, THEN RIGHT INTO B-RANK, TURN RIGHT INTO TANNER ROAD, TURN LEFT INTO R34, RIGHT INTO MAXWELL STREET, LEFT INTO LOT 63, TAXI RANK EMPANGENI AND RETURN ALONG THE SAME ROUTE</p>



GAZETTE

REGION: ALL

GAZETTE PRINT DATE

GAZETTE EXPIRY DATE

6.1.1.4	<p>ROUTE 4.</p> <p>ESIKHAWINI TO EMPANGENI LOT 63</p> <p>DEPART ESIKHAWINI RANK, TURN LEFT INTO MTHOMBONI ROAD, STRAIGHT INTO D1567, TURN RIGHT INTO N2, LEFT INTO R34 (JOHN ROSS PARKWAY), STRAIGHT INTO MAIN ROAD, OFF LOADING AT SPEEDY, TURN LEFT INTO PRESIDENT SWART AVENUE, OFF LOADING AT CENTRAL PARK, TOTAL GARAGE, TURN RIGHT INTO MAXWELL STREET, THEN LEFT INTO LOT 63 TAXI RANK EMPANGENI AND RETURN ALONG THE SAME ROUTE</p>
6.1.1.5	<p>ROUTE 5.</p> <p>ESIKHAWINI (MPEMBENI) TO RICHARDSBAY</p> <p>DEPART ESIKHAWINI TAXI RANK, TURN RIGHT INTO MTHOMBONI ROAD, CARRY STRAIGHT ACROSS MDLEBE MPUMA ROBOTS ALONG D887 TO MPEMBENI (LEXON TEA ROOM), TURN BACK ALONG D887, STRAIGHT DOWN THE B10 (P106), PAST MADLANKALA, TURN RIGHT INTO R34 (JOHN ROSS PARKWAY), TURN LEFT INTO WEST CENTRAL ARTERIAL, CARRY STRAIGHT TO BULLION BOULEVARD, THEN LEFT INTO TAXI CITY RANK RICHARDSBAY, ALONG THE SAME ROUTE</p>
6.1.1.6	<p>"ROUTE 6."</p> <p>ESIKHAWINI (PORT DUNFORD) TO EMPANGENI</p> <p>DEPART ESIKHAWINI RANK TO PORT DUNFORD, ALONG D537 TO KWAMOLI TEA ROOM AND TURN BACK ALONG D537, TURN LEFT INTO D1597, STRAIGHT TO MASONGO X ROADS, TURN LEFT INTO MDLEBE MPUMA, RIGHT INTO MELONI (P106), CARRY STRAIGHT DOWN THE B10 (P106), PAST MADLANKALA, TURN LEFT INTO R34 (JOHN ROSS PARKWAY), TURN LEFT INTO TANNER ROAD, OFFLOADING AT KENTUCKY, POST OFFICE, EMRIC MOTORS, LEFT INTO B-RANK, BACK INTO MAIN ROAD, LEFT AND RIGHT INTO GRANTAM HIGHWAY, TURN RIGHT INTO MAXWELL STREET, THEN LEFT INTO LOT 63 TAXI RANK EMPANGNI, AND RETURN ALONG THE SAME ROUTE</p>
6.1.1.7	<p>ROUTE 7.</p> <p>ESIKHAWINI TO DURBAN</p> <p>DEPART ESIKHAWINI RANK, CARRY STRAIGHT INTO D1567, TURN LEFT INTO N2 FREEWAY, CARRY ON STRAIGHT AND TURN RIGHT INTO ARGYLE ROAD, TURN LEFT INTO UMGENI ROAD, TURN RIGHT INTO LEOPOLD STREET, OFF LOADING AT DURBAN STATION, CARRY STRAIGHT TO MARKET STREET, OFF LOADING AT BEREA NEW MARKET DURBAN, RETURN ALONG THE SAME ROUTE</p>



GAZETTE

REGION: ALL

GAZETTE PRINT DATE

GAZETTE EXPIRY DATE

6.1.1.8	<p>CONDITIONS:</p> <ol style="list-style-type: none"> 1. PASSENGERS MAY BE PICKED UP AND/OR SET DOWN ONLY AT DESIGNATED TAXI RANK OR TAXI STOP, WHICH SHALL EXCLUDE BUS STOPS. 2. ENTRY OR RANKING ON PRIVATE PROPERTY IS NOT PERMITTED WITHOUT WRITTEN PERMISSION OF THE LANDLORD, A COPY OF WHICH MUST BE SUPPLIED TO THE BOARD. 3. WITHOUT HAVING ENTERED INTO AN AGREEMENT WITH OTHER OPERATOR ON A COMMON ROUTE, AS CONTEMPLATED BY SECTION 88(2) (B) OF ACT 22 OF 2000, THE PICKING UP OR SETTING DOWN OF PASSENGERS ON SUCH ROUTE IS NOT PERMITTED. A COPY OF SUCH AGREEMENT MUST BE SUPPLIED TO THE BOARD. 4. AT RANKS, WHETHER ON? STREET OR OFF? STREET, ONLY THE TAXI THAT CAN BE ACCOMMODATED IN THE DEMARCATED AREA MAY OCCUPY THE RANK, EXCESS VEHICLES MUST HOLD ELSEWHERE AT DESIGNATED HOLDING AREAS. 5. RANK PERMITS OR LETTERS OF AUTHORITY MUST BE PRODUCED IN RESPECT OF ALL RANKS IN MUNICIPAL AREAS, IN PARTICULAR MAJOR TOWNS AND CITIES AND IN PARTICULAR INTER-PROVINCIAL DESTINATIONS. 6. THE ALLOCATION OF ANY ROUTE OR PORTION OF A ROUTE IS SUBJECT TO THE CONDITION THAT IT HAS BEEN APPROVED AND ALLOCATED IN GOOD FAITH AND THAT SUCH ROUTE WILL BE INVALID SHOULD IT TRANSPIRE THAT THE ROUTE OR PORTION THEREOF WILL, OR HAS CAUSED CONFLICT DUE TO IT HAVING BEEN APPROVED BASED ON INCORRECT OR FALSE INFORMATION SUPPLIED TO THE BOARD OR AS A RESULT OF AN ERROR. IN SUCH INSTANCE THE OPERATING LICENCE MUST BE RETURNED TO THE BOARD FOR CORRECTION. 7. THE VEHICLE MUST BE COVERED BY MOTOR VEHICLE INSURANCE AS WELL AS PERSONAL LIABILITY INSURANCE
---------	---



GAZETTE

REGION: ALL

GAZETTE PRINT DATE :

GAZETTE EXPIRY DATE:

1) APP0038763	GAZETTE NUMBER: LGKZNG160-2015-MAR
2) SJ MAHLANGU ID NO. 6510225489089	
3) PO BOX 7786 ESIKHAWINI 3887	
4) APPLICANT TYPE : NEW OPERATING LICENCE	
5) IS STILL TO BE ACQUIRED	
6.1.1.1	<p>ROUTE 1. ESIKHAWINI TO RICHARDSBAY</p> <p>DEPART ESIKHAWINI TAXI RANK, TURN LEFT INTO MTHOMBONI ROAD, RIGHT INTO MDLEBE MPUMA (EAST), INTO MELONI (P106) CARRY STRAIGHT DOWN THE B10 (P106), PAST MADLANKALA, TURN RIGHT INTO R34 (JOHN ROSS PARKWAY), TURN LEFT WEST CENTRAL ARTERIAL CARRY STRAIGHT INTO BULLION BOULEVARD, THEN TURN LEFT INTO TAXI CITY RANK RICHARDSBAY, RETURN ALONG THE SAME ROUTE</p>
6.1.1.2	<p>"ROUTE 2. " ESIKHAWINI TO RICHARDSBAY VIA ALTON</p> <p>DEPART ESIKHAWINI RANK, LEFT INTO MTHOMBONI ROAD, RIGHT INTO MDLEBE MPUMA (EAST), INTO MELONI (P106), CARRY STRAIGHT DOWN THE B10 (P106), PAST MADLANKALA, TURN RIGHT INTO R34 (JOHN ROSS PARKWAY), TURN RIGHT INTO ALUMINA ALLEE, 100 METRES AWAY FROM THE ROAD, OFF LOADING AT BUS STOP (MARINGINI), RETURN BACK STRAIGHT ACROSS ALUMINA ALLEE, OFF LOADING AT AMALGAMATED, ENGINE GARAGE, IKHWEZI DEPORT BELL, SHELL GARAGE, ZCBF, DOLLAR DRIVE, TURN RIGHT AND LEFT INTO BULLION BOULEVARD AND TURN LEFT INTO TAXI RANK RICHARDSBAY, AND RETURN ALONG THE SAME ROUTE</p>
6.1.1.3	<p>"ROUTE 3. " ESIKHAWINI TO EMPANGENI RAIL</p> <p>DEPART ESIKHAWINI RANK, TURN LEFT INTO MTHOMBONI ROAD, CARRY STRAIGHT INTO D1567, TURN RIGHT INTO N2 (FREEWAY), TURN LEFT INTO R34 (JOHN ROSS PARKWAY), STRAIGHT INTO TANNER ROAD, OFF LOADING AT KENTUCKY, POST OFFICE, EMRIC MOTORS AND TURN LEFT INTO B RANK, OFF LOADING THEN TURN INTO MAIN ROAD, TURN LEFT AND RIGHT GRANTHAM HIGHWAY, BACK INTO R34, TURN RIGHT INTO MAXWELL STREET, THEN LEFT INTO LOT 63 TAXI RANK, TURN RIGHT INTO N2 (NGOYA X ROADS) STRAIGHT TO EMPANGNI CIRCLE, LEFT INTO TANNER ROAD, THEN RIGHT INTO B-RANK, TURN RIGHT INTO TANNER ROAD, TURN LEFT INTO R34, RIGHT INTO MAXWELL STREET, LEFT INTO LOT 63, TAXI RANK EMPANGENI AND RETURN ALONG THE SAME ROUTE</p>



GAZETTE

REGION: ALL

GAZETTE PRINT DATE :

GAZETTE EXPIRY DATE:

6.1.1.4	<p>ROUTE 4. ESIKHAWINI TO EMPANGENI LOT 63 DEPART ESIKHAWINI RANK, TURN LEFT INTO MTHOMBONI ROAD, STRAIGHT INTO D1567, TURN RIGHT INTO N2, LEFT INTO R34 (JOHN ROSS PARKWAY), STRAIGHT INTO MAIN ROAD, OFF LOADING AT SPEEDY, TURN LEFT INTO PRESIDENT SWART AVENUE, OFF LOADING AT CENTRAL PARK, TOTAL GARAGE, TURN RIGHT INTO MAXWELL STREET, THEN LEFT INTO LOT 63 TAXI RANK EMPANGENI AND RETURN ALONG THE SAME ROUTE</p>
6.1.1.5	<p>ROUTE 5. ESIKHAWINI (MPEMBENI) TO RICHARDSBAY DEPART ESIKHAWINI TAXI RANK, TURN RIGHT INTO MTHOMBONI ROAD, CARRY STRAIGHT ACROSS MDLEBE MPUMA ROBOTS ALONG D887 TO MPEMBENI (LEXON TEA ROOM), TURN BACK ALONG D887, STRAIGHT DOWN THE B10 (P106), PAST MADLANKALA, TURN RIGHT INTO R34 (JOHN ROSS PARKWAY), TURN LEFT INTO WEST CENTRAL ARTERIAL, CARRY STRAIGHT TO BULLION BOULEVARD, THEN LEFT INTO TAXI CITY RANK RICHARDSBAY, ALONG THE SAME ROUTE</p>
6.1.1.6	<p>ROUTE 6. ESIKHAWINI (PORT DUNFORD) TO EMPANGENI DEPART ESIKHAWINI RANK TO PORT DUNFORD, ALONG D537 TO KWAMOLI TEA ROOM AND TURN BACK ALONG D537, TURN LEFT INTO D1597, STRAIGHT TO MASONGO X ROADS, TURN LEFT INTO MDLEBE MPUMA, RIGHT INTO MELONI (P106), CARRY STRAIGHT DOWN THE B10 (P106), PAST MADLANKALA, TURN LEFT INTO R34 (JOHN ROSS PARKWAY), TURN LEFT INTO TANNER ROAD, OFFLOADING AT KENTUCKY, POST OFFICE, EMRIC MOTORS, LEFT INTO B-RANK, BACK INTO MAIN ROAD, LEFT AND RIGHT INTO GRANTAM HIGHWAY, TURN RIGHT INTO MAXWELL STREET, THEN LEFT INTO LOT 63 TAXI RANK EMPANGNI, AND RETURN ALONG THE SAME ROUTE</p>
6.1.1.7	<p>ROUTE 7. ESIKHAWINI TO DURBAN DEPART ESIKHAWINI RANK, CARRY STRAIGHT INTO D1567, TURN LEFT INTO N2 FREEWAY, CARRY ON STRAIGHT AND TURN RIGHT INTO ARGYLE ROAD, TURN LEFT INTO UMGENI ROAD, TURN RIGHT INTO LEOPOLD STREET, OFF LOADING AT DURBAN STATION, CARRY STRAIGHT TO MARKET STREET, OFF LOADING AT BEREA NEW MARKET DURBAN, RETURN ALONG THE SAME ROUTE</p>



GAZETTE

REGION: ALL

GAZETTE PRINT DATE :

GAZETTE EXPIRY DATE:

6.1.1.8 CONDITIONS:

1. PASSENGERS MAY BE PICKED UP AND/OR SET DOWN ONLY AT DESIGNATED TAXI RANK OR TAXI STOP, WHICH SHALL EXCLUDE BUS STOPS.
2. ENTRY OR RANKING ON PRIVATE PROPERTY IS NOT PERMITTED WITHOUT WRITTEN PERMISSION OF THE LANDLORD, A COPY OF WHICH MUST BE SUPPLIED TO THE BOARD.
3. WITHOUT HAVING ENTERED INTO AN AGREEMENT WITH OTHER OPERATOR ON A COMMON ROUTE, AS CONTEMPLATED BY SECTION 88(2) (B) OF ACT 22 OF 2000, THE PICKING UP OR SETTING DOWN OF PASSENGERS ON SUCH ROUTE IS NOT PERMITTED. A COPY OF SUCH AGREEMENT MUST BE SUPPLIED TO THE BOARD.
4. AT RANKS, WHETHER ON STREET OR OFF STREET, ONLY THE TAXI THAT CAN BE ACCOMMODATED IN THE DEMARCATED AREA MAY OCCUPY THE RANK, EXCESS VEHICLES MUST HOLD ELSEWHERE AT DESIGNATED HOLDING AREAS.
5. RANK PERMITS OR LETTERS OF AUTHORITY MUST BE PRODUCED IN RESPECT OF ALL RANKS IN MUNICIPAL AREAS, IN PARTICULAR MAJOR TOWNS AND CITIES AND IN PARTICULAR INTER-PROVINCIAL DESTINATIONS.
6. THE ALLOCATION OF ANY ROUTE OR PORTION OF A ROUTE IS SUBJECT TO THE CONDITION THAT IT HAS BEEN APPROVED AND ALLOCATED IN GOOD FAITH AND THAT SUCH ROUTE WILL BE INVALID SHOULD IT TRANSPIRE THAT THE ROUTE OR PORTION THEREOF WILL, OR HAS CAUSED CONFLICT DUE TO IT HAVING BEEN APPROVED BASED ON INCORRECT OR FALSE INFORMATION SUPPLIED TO THE BOARD OR AS A RESULT OF AN ERROR. IN SUCH INSTANCE THE OPERATING LICENCE MUST BE RETURNED TO THE BOARD FOR CORRECTION.
7. THE VEHICLE MUST BE COVERED BY MOTOR VEHICLE INSURANCE AS WELL AS PERSONAL LIABILITY INSURANCE



GAZETTE

REGION: ALL

GAZETTE PRINT DATE :

GAZETTE EXPIRY DATE:

1) APP0038770	GAZETTE NUMBER: LGKZNG160-2015-MAR
2) PHILI WT ID NO. 7904275678080	
3) 597 MTHWALI STREET NAZERETH PINETOWN KWAZULU-NATAL 3610	
4) APPLICANT TYPE : NEW OPERATING LICENCE	
5) IS STILL TO BE ACQUIRED	
6.1.1.1	FROM 597 MTHWALI STREET, GO UP TO MKHIZE STREET, TURN RIGHT NJOMANE STREET PICK UP KIDS, TURN LEFT GO DOWN TO NJOMANE PICK UP KIDS, GO UP TURN LEFT GO DOWN TO MKHIZE STREET, TURN LEFT GO STRAIGHT TO MASIKANE STREET PICK UP KIDS, GO STRAIGHT TO PHILI STREET PICK UP KIDS, GO STRAIGHT PASS TAXI RANK, GO STRAIGHT PASS ACACIA STREET, GO STRAIGHT TO WILSON DRIVE, TURN LEFT GO DOWN TO STOP STREET AND GO STRAIGHT TO FIFTH STREET, TURN RIGHT GO STRAIGHT TO FOURTH STREET AND GO STRAIGHT TO STOP STREET, TURN LEFT GO STRAIGHT PASS ROBOT, GO UP TO ALEXANDER STREET AND TURN LEFT GO STRAIGHT TO MOTALA STREET AND TURN RIGHT GO STRAIGHT UNTIL I REACH MOTALA HEIGHTS SCHOOL.



GAZETTE

REGION: ALL

GAZETTE PRINT DATE :

GAZETTE EXPIRY DATE:

1)	APP0038798	GAZETTE NUMBER: LGKZNG160-2015-MAR
2)	B THABETHE ID NO. 7712245561082	
3)	PO BOX 30516	
	DURBAN	
	4058	
4)	APPLICANT TYPE : NORMAL TRANSFER	
5)	1 x 15 (SEATED) STANDING CAPACITY IS STILL TO BE ACQUIRED	
6.1.1.1	<p>FROM CHESTERVILLE TO DURBAN INWARD JOURNEY FROM CHERVILLE EXTENSION 3 TO CHESTERVILLE TOWNSHIP ALONG MAHLATHI ROAD INTO NETLLETON ROAD, INTO WIGGINS ROPAD, TURN RIGHT INTO WIGGINS ROAD, LEFT INTO BELLAIR ROAD, INTO JAN SMUTS HIGHWAY, TURN LEFT INTO BRICKFIELD ROAD, TURN LEFT INTO N3 TURN LEFT INTO BEREA ROAD NORTH, PROCEED TO OLD DUTCH ROAD, INTO ALICE STREET (RIGHT INTO MARKET ROAD OR RIGHT INTO A SRVICE ROAD BEHIND ENGLISH MARKET) INTO TOMATO HALL TAXI RANK AND RETURN AS FOLLOWS: FROM TOMATO HALL TAXI RANK INTO WARWICK AVENUE, TURN LEFT INTO CANONGATE ROAD, PROCEED THE WESTERN FREEWAY (N3), WESTBOUND, TURN LEFT INTO BRICKFIELD ROAD OFF-RAMP, TURN LEFT INTO BRICKFIELD, TURN RIGHT INTO JAN SMUTS HIGHWAY, TURN LEFT INTO BELLAIR ROAD, TURN RIGHT INTO WIGGINS ROAD, INTOM AHLATHI ROAD AND PROCEED ALONG MAHLATHI TO CHESTERVILLE TOWNSHIP AND TO CHESERVILLE EXTENSION 3 TAXI RANK.</p>	
6.1.1.2	<p>ROUTE 4 B FROM DURBAN TO WESTVILLE PRISON INWARD JOURNEY: FROM UNIVERSITY AVENUE TAXI RANK INTO WARWICK AVENUE LEFT INTO CANONGATE ROAD INTO THE WESTERN FREEWAY (N3), LEFT INTO AN OFF-RAMP INTO SPINE ROAD RIGHT INTO SPINE ROAD EXTENSION LEADING TO THE WESTVILLE PRISON TAXI RANK AND RETURN AS FOLLOWS: FROM WESTVILLE PRISON INTO SPINE ROAD LEFT INTO ON RAMP INTO THE WESTERN FREEWAY (N3) EASTBOUND, INTO OLD DUTCH ROAD, RIGHT INTO MARKET ROAD, RIGHT INTO SERVICE STATION ROAD BEHIND THE ENGLISH MARKET, RIGHT INTO AGAIN INTO SERVICE ROAD INTO UNIVERSITY AVENUE TAXI RANK. CONDITION SPECIFIC TO ROUTE 4 IN TERM OF SECTION 25(1)(C) THE PERMITS OF MEMBERS OF CHASTERVILLE WESTVILLE TAXI ASSOCIATION WHO ARE PERMITTED TO OPERATE THE DURBAN PAVILLION/WESTVILLE PRISON ROUTE AS AT20/11/2003 ARE AMENDED AS FOLLOWS: 2.1 THE ROUTE TO BE USED IS THAT AS GIVEN AS PER THE RECOMMENDATION OF ETHEKWINI MUNICIPALITY AND 2.2 THAT NO PICKING UP OR DROPPING AT THE PAVILLION SHOPPING CENTRE OR ON SPINE ROAD,IS PERMITTED UNTIL SUCH TIME AS THE ASSOCIATION IS AUTHORIZED TO RANK ON THE PAVILLION PROPERTY BY THE OWNER OF THE PAVILION COMPLEX. 2.3 THAT THE ASSOCIATION UTILIZES THE UNIVERSITY AVENUE TAXI RANK. 3. THAT THIS DECISION IS REVIEWABLE BY THE BOARD AT THE STAGE WHEN THE ETHEKWINI MUNICIPALITY HAS MADE RECOMMENDATIONS ARE AS REGARDS THE NUMBERS OF VEHICLES NEEDED TO SATIFY THE COMMUTER DEMAND ON THE ROUTE.</p>	



GAZETTE

REGION: ALL

GAZETTE PRINT DATE :

GAZETTE EXPIRY DATE:

6.1.1.3	<p>ROUTE 3 B: FROM CHESTERVILLE EXTENSION 1, 2 & 3 TO INKOSI ALBERT LUTHULI(CATO MANOR) HOSPITAL INWARD JOURNEY FROM CHESTERVILLE EXTENSION 3 INTO CHESTERVILLE TOWNSHIP, INTO CHESTERVILLE EXTENSION 2 INTO NGWENYA ROAD , INTO DENNIS SHEPSTONE ROAD, INTO CHESTERVILLE EXTENSION 1, RETURN ALONG DENNIS SHEPSTONE, TURN RIGHT INTO BOOTH ROAD, RIGHT INTO BELLAIR ROAD TAXI RANK ON BELLAIR ROAD OPPOSITE INKOSI ALBERT LUTHULI (CATO MANOR) HOSPITAL AND RETURN AS FOLLOWS: FROM THE TAXI RANK ON BELLAIR ROAD OPPOSITE INKOSI ALBERT LUTHULI (CATO MANOR) HOSPITAL, RIGHT INTO BELLAIR ROAD, LEFT INTO BOOTH ROAD, LEFT INTO DENNIS SHEPSTONE ROAD INTO CHESTERVILLE EXTENSION RETURN ALONG DENNIS SHEPSTONE ROAD INTO NGWENYA ROAD, LEFT INTO ROAD LEADING TO CHESTERVILLE EXTENSION 2 INTO CHESTERVILLE TOWNSHIP THEN INTO CHESTERVILLE EXTENSION 3 TAXI RANK.</p>
6.1.1.4	<p>ROUTE 1 B FROM CHESTERVILLE TOWNSHIP,CHESTERVILLE EXTENSION1&2 TO DURBAN (TOMATO HALL) INWARD ROUTE: FROM CHESTERVILLE EXTENSION 2,TURN INTO NGWENYA ROAD, INTO DENIS SHEPSTONE ROAD, INTO CHESTERVILLE EXTENSION1,RETURN ALONG DENNIS SHEPSTONE ROAD, TURN RIGHT INTO BOOTH ROAD, LEFT INTO BELLAIR ROAD RIGHT INTO UMBILO ROAD RIGHT INTO FRANCOIS ROAD, TURN LEFT INTO UMBILO ROAD, TURN RIGHT INTO BEREA ROAD (LEFT INTO WARWICK AVENUE RIGHT INTO ALICE STREET,RIGHT INTO SOLDIER WAY, RIGHT INTO PINE STREET. OR {LEFT INTO WEST STREET, TURN LEFT INTO ALIWAL STREET, TURN LEFT INTO PINE STREET},TURN RIGHT INTO RUSSELL STREET, TURN LEFT INTO LEOPOLD, LEFT INTO MARKET ROAD, RIGHT INTO SERVICE ROAD BEHIND THE ENGLISH MARKET TO TOMATO HALL TAXI AND RETURN AS FOLLOWS: FROM WARWICK AVENUE (TOMATO HALL TAXI RANK) TURN LEFT INTO WEST STREET, TURN RIGHT INTO SYDNEY ROAD, TURN RIGHT INTO FRANCOIS ROAD, LEFT INTO BELLAIR ROAD, RIGHT INTO BOOTH ROAD, TURN LEFT INTO DENNIS SHEPSTONE, INTO CHESTERVILLE EXTENSION AND RETURN ALONG DENNIS SHEPSTONE, INTO NGWENYA ROAD, TURN LEFT INTO A ROAD LEADING TO CHESTERVILLE EXTENSION 2 AND PROCEED TO CHESTERVILLE TOWNSHIP. NB:NO PASSENGERS TO BE PICKED ALONG WEST STREET</p>
6.1.1.5	<p>ROUTE 1 A FROM CHESTERVILLE TOWNSHIP, CHESTERVILLE EXTENSION 1&2 TO DURBAN (TOMATO HALL TAXI RANK) INWARD ROUTE: FROM CHESTERVILLE, CHESTERVILLE EXTENSION 2, TURN INTO NGWENYA ROAD, INTO DENIS SHEPSTONE ROAD, INTO CHESTERVILLE EXTENSION 1, RETURN ALONG DENIS SHEPSTONE ROAD, TURN RIGHT INTO BOOTH ROAD, LEFT TO BELLAIR ROAD RIGHT INTO UMBILO RIGHT INTO FRANCOIS ROAD, TURN LEFT INTO UMBILO ROAD, TURN RIGHT INTO BEREA ROAD (LEFT INTO WARWICK AVENUE, RIGHT INTO ALICE STREET, RIGHT INTO SOLDIERS' WAY, RIGHT INTO PINE STREET) OR{ LEFT INTO WEST STREET, TURN LEFT INTO ALIWAL STREET, TURN LEFT INTO PINE STREET) TURN RIGHT INTO RUSSELL STREET, TURN LEFT INTO LEOPOLD STREET, LEFT INTO MARKET ROAD RIGHT INTO SERVICE ROAD BEHIND THE ENGLISH MARKET, TO TOMATO HALL TAXI RANK AND RETURN AS FOLLOWS: FROM WARWICK AVENUE (TOMATO HALL TAXI RANK) TURN LEFT INTO WEST STREET, TURN RIGHT INTO SYDNEY ROAD, TURN RIGHT INTO FRANCOIS ROAD, LEFT INTO BELLAIR ROAD RIGHT INTO BOOTH ROAD, TURN LEFT INTO DENIS SHEPSTONE INTO CHESTERVILLE EXTENSION AND RETURN ALONG DENIS SHEPSTONE ROAD, INTO NGWENYA ROAD, TURN LEFT INTO A ROAD LEADING TO CHESTERVILLE EXTENSION 2 AND PROCEED TO CHESTERVILLE TOWNSHIP. NB: NO PASSENGERS TO BE PICKED ALONG WEST STREET</p>



GAZETTE

REGION: ALL

GAZETTE PRINT DATE :

GAZETTE EXPIRY DATE:

- | | |
|---------|---|
| 6.1.1.6 | <p>ROUTE 3 A</p> <p>FROM CHESTERVILLE EXTENSION 1, 2 & 3 TO INKOSI ALBERT LUTHULI (CATO MANOR) HOSPITAL INWARD JOURNEY:</p> <p>FROM CHESTERVILLE EXTENSION 3 INTO CHESTERVILLE TOWNSHIP, INTO CHESTERVILLE EXTENSION 2 INTO NGWENYA ROAD, INTO DENNIS SHEPSTONE ROAD, INTO CHESTERVILLE EXTENSION 1 RETURN ALONG DENNIS SHEPSTONE TURN RIGHT INTO BOOTH ROAD, RIGHT INTO BELLAIR ROAD TAXI RANK ON BELLAIR ROAD OPPOSITE INKOSI ALBERT LUTHULI(CATO MANOR) HOSPITAL.</p> <p>AND RETURN AS FOLLOWS:</p> <p>FROM THE TAXI RANK ON BELLAIR ROAD OPPOSITE INKOSI ALBERT LUTHULI (CATO MANOR) HOSPITAL, RIGHT INTO BELLAIR ROAD, LEFT INTO BOOTH ROAD, LEFT INTO DENNIS SHEPSTONE ROAD INTO CHESTERVILLE EXTENSION RETURN ALONG DENNIS SHEPSTONE ROAD INTO NGWENYA ROAD, LEFT INTO ROAD LEADING TO CHESTERVILLE EXTENSION 2 INTO CHESTERVILLE TOWNSHIP THEN INTO CHESTERVILLE EXTENSION 3 TAXI RANK.</p> |
|---------|---|



legiti-mate

GAZETTE

REGION: ALL

GAZETTE PRINT DATE :

GAZETTE EXPIRY DATE:

<p>1) APP0038562</p> <p>2) TP MNCWANGO ID NO. 7602230383081</p> <p>3) PO BOX 1286 NONGOMA 3950</p> <p>4) APPLICANT TYPE : NORMAL TRANSFER</p> <p>5) 1 x 15 (SEATED) STANDING CAPACITY IS STILL TO BE ACQUIRED</p>	<p>GAZETTE NUMBER: LGKZNG161-2015-MAR</p>
<p>6.1.1.1</p>	<p>ROUTE 1 NONGOMA TAXI ASSOCIATION FROM NONGOMA TO DURBAN FROM AN APPROVED NONGOMA TAXI RANK, TURN RIGHT TO NONGOMA MAIN ROAD INTO R66, PROCEED ALONG R66 AND PASS ULUNDI AND MELMOTH (NO DROP OR PICK UP WILL BE MADE). PROCEED INTO R34 AND PASS NDUNDULU AND TURN RIGHT INTO R66 AND PASS ESHOWE. FROM ESHOWE TOWN TURN LEFT TO TOTAL GARAGE (WHICH IS REFRESHMENT AREA. NO DROP OR PICK UP WILL BE MADE). PROCEED ALONG R66 AND PASS GINGINDLOVU (NO DROP OR PICK UP WILL BE MADE), AND PROCEED TO DOKODWENI N2 ON-RAMP TURN RIGHT AND JOIN N2 TOLL ROAD, PASS THROUGH UMVOTI PLAZA AND PASS BALLITO AND TURN INTO RIGHT INTO M4 (DROP MAY BE MADE, NO PICKUPS), AND PROCEED ALONG M4 TO DURBAN INTO ORDINANCE ROAD, TURN LEFT INTO SOLDIERS WAY (DROP OFF AT THE KINGS GATE), TURN RIGHT INTO LEOPOLD ROAD REACHING WARWICK AVENUE, TURN RIGHT AND (DROP CAN BE MADE AT MARKET, NO PICK-UPS. PROCEED TO ALBERT ROAD AND TURN RIGHT TO UMGENI ROAD, AND EXIT LEFT TO OSBORNE STREET AT THE APPROVED TAXI RANK. OFF LOAD, LOAD AND RETURN ALONG THE FORWARD ROUTE IN REVERSE.</p> <p>1.1 ALTERNATIVE ROUTE NO.1 FROM APPROVED TAXI RANK IN NONGOMA FOLLOW ROUTE AS PER NO.1 ABOVE UP TO BALLITO, PROCEED ALONG N2 TOLL ROAD THROUGH UMVOTI PLAZA AND EXIT TO R102 AT THE GATEWAY MALL TO UMGENI ROAD, TURN LEFT AND DROP OFF AT THE DURBAN STATION, PROCEED TO LEOPOLD ROAD AND DROP OFF AT KING'S GATE AND PROCEED ALONG AS DETAILED ABOVE.</p> <p>1.2 ALTERNATIVE ROUTE NO.2 FROM APPROVED TAXI RANK IN NONGOMA, PROCEED TO N2 TOLL ROAD, EXITING LEFT INTO N3. PROCEED ALONG N3, EXIT TO M13. DROP-OFF AT ENGEN GARAGE, CROSS OVER TO WARWICK AVENUE, INTO ALICE ROAD (DROP WILL BE MADE AT GREY STREET), PROCEED TO AN APPROVED RANK AT OSBORNE STREET AND RETURN ALONG ROUTE NUMBER 1 ABOVE.</p>
<p>6.1.1.2</p>	<p>ROUTE 2. FROM NONGOMA TO NEWCASTLE FROM NONGOMA TAXI RANK, TURN LEFT INTO R618, PROCEED ALONG R618 TO NGOME (DROP ONLY), AND TURN LEFT INTO R69, AND CROSS OVER TO R33 ALONG VRYHEID. PROCEED ALONG R33 AND BLOOD RIVIER T-JUNCTION TURN RIGHT INTO R34 PROCEED ALONG R34 TO UTRECHT (DROP CAN BE MADE ONLY). PROCEED ALONG R34 AND PASS OSIZWENI AND MADADENI (NO DROP ONLY) AND PROCEED TO NEWCASTLE, INTO NEWCASTLE TAXI RANK. OFF LOAD, LOAD AND RETURN ALONG THE FORWARD ROUTE IN REVERSE.</p>
<p>6.1.1.3</p>	<p>ROUTE 3. FROM NONGOMA TO VRYHEID FROM NONGOMA TAXI RANK, TURN LEFT INTO R618, PROCEED ALONG R618 TO NGOME (DROP CAN BE MADE ONLY), PROCEED ALONG R618 AND TURN LEFT INTO R69, PROCEED ALONG TO VRYHEID TAXI RANK. OFFLOAD, LOAD AND RETURN ALONG FORWARD ROUTE IN REVERSE.</p>



GAZETTE

REGION: ALL

GAZETTE PRINT DATE :

GAZETTE EXPIRY DATE:

6.1.1.4	<p>ROUTE 4 FROM NONGOMA TO PONGOLA FROM NONGOMA TAXI RANK, TURN RIGHT INTO R66, PROCEED ALONG R66 AND PASS MAHLANGASI (DROP CAN BE MADE), AND PROCEED TO MAGUDU ALONG R66, AT THE T JUNCTION TURN LEFT ALONG N2 ROAD, ENTERING TOWN, AND TURN RIGHT TO THE APPROVED TAXI RANK IN PONGOLA. OFF-LOAD, LOAD AND RETURN ALONG FORWARD ROUTE IN REVERSE.</p>
6.1.1.5	<p>ROUTE 5. FROM NONGOMA TO MKHUZE FROM NONGOMA TAXI RANK, TURN LEFT TO MAIN ROAD AND PROCEED TO THE JUNCTION AND TAKE RIGHT ALONG R618 AT SIPHAMBANWENI, TURN LEFT ALONG P234, AND PASS EKUTHOKOZENI (PICK-UPS IS MADE SUBJECT TO CONDITION 5 BELOW), PROCEED ALONG P234 (BHANGANOMONA PICK-UPS IS MADE SUBJECT TO CONDITION 5 BELOW) TO N2 AND CROSS OVER TO N2 TO MKHUZE MAIN ROAD AND TURN LEFT TO APPROVED TAXI RANK AT MKHUZE. OFFLOAD AND LOAD RETURN ALONG THE FORWARD ROUTE IN REVERSE.</p>
6.1.1.6	<p>ROUTE 6. FROM NONGOMA TO EMPANGENI FROM NONGOMA TAXI RANK TURN LEFT TO THE MAIN ROAD AT THE JUNCTION TURN RIGHT ALONG R618, AND PASS ALONG BUXEDEN AND HLABISA (NO PICK AND DROP MADE), PROCEED TO MATUBATUBA, AT THE N2 JUNCTION, TURN RIGHT INTO N2 AND PROCEED TO RICHARDS BAY (DROP IS MADE, NO PICKUPS). PROCEED ALONG R34 TO EMPANGENI AND DROP OFF ONLY PASSENGERS AT 'B' RANK AND PROCEED TO 'A' RANK. OFF-LOAD, LOAD AND RETURN ALONG THE FORWARD ROUTE IN REVERSE.</p> <p>6.1.ALTERNATIVE ROUTE FROM NONGOMA TAXI RANK, TURN RIGHT ALONG R66 AND PASS ULUNDI (NO PICK OR DROP) AND PROCEED TO MELMOTH ALONG R66 AND DROP WILL BE MADE ONLY. PROCEED ALONG R34 TO NDUNDULU (DROP ONLY), AND PROCEED ALONG R34 TO EMPANGENI. OFFLOAD AND LOAD AT EMPANGENI 'A' RANK AND RETURN ALONG THE FORWARD ROUTE IN REVERSE.</p>
6.1.1.7	<p>ROUTE 7. FROM NONGOMA TO JOHANNESBURG FROM NONGOMA APPROVED TAXI RANK, TURN LEFT AT JUNCTION, TURN RIGHT INTO R618, PROCEED ALONG R618 INTO R69. PROCEED ALONG R69 AND PASS VRYHEID AND CROSS OVER INTO R33; AT BLOOD RIVIER T JUNCTION TURN RIGHT INTO R34, AND PASS UTRECHT AND NEWCASTLE (NO PICK UP OR DROP WILL BE MADE). AT NEWCASTLE TURN RIGHT INTO N11. PROCEED ALONG N11 TO VOLKRUST (REFRESHMENT POINT) (NO PICK UP PICK), TURN LEFT INTO R23 AND PROCEED TO STANDERTON, HEIDELBERG AND BALFOUR (DROP CAN BE MADE, NO PICKS UPS), AND PROCEED INTO N3 SUBWAY AND TURN RIGHT INTO N3. PROCEED ALONG N3 TO JOHANNESBURG, AND PASS BOKSBURG, VOSLOORUS (NO PICK OR DROP) AND TURN LEFT INTO M2. PROCEED ALONG M2 AND TURN LEFT INTO RISSIK STREET, INTO WOLMARANS STREET, TURN RIGHT INTO WANDERERS STREET AND TURN LEFT INTO AN APPROVED TAXI RANK. OFFLOAD AND LOAD AND RETURN ALONG THE FORWARD ROUTE IN REVERSE.</p>



GAZETTE

REGION: ALL

GAZETTE PRINT DATE :

GAZETTE EXPIRY DATE:

6.1.1.8	<p>ROUTE 8. FROM NONGOMA TO MFOLOZI FROM APPROVED TAXI RANK IN NONGOMA, TURN RIGHT INTO R66, PROCEED ALONG R66 AND PASS HOLINYOKA (DROPPING ONLY), TURN LEFT TO L428 TO EZIMPISINI AREA (DROPPING ONLY) AND RETURN TO R66, PROCEEDING ALONG R66 TO DENGÉ AREA (DROP ONLY), TURN RIGHT INTO D1819 TO KWA-MINYA AREA, INTO R618, TURN RIGHT TO NONGOMA TOWN 2 INTO R66 AND PROCEED TO KWA-GOMONDO AREA, TURN LEFT ALONG D1818 AND PROCEED TO KWAMPUNZA AREA AND RETURN TO R66. PROCEED ALONG R66 TO ESIGANGENI AREA AND TURN RIGHT INTO D1821 TO PHANGODE AND RETURN TO R66. PROCEED ALONG R66 TO MFEMFENI AREA, TURN LEFT INTO P703 TO MATHENI AREA AND UKHUKHO AND RETURN TO R66. PROCEED ALONG R66 TO KWA-MUSI AREA AND TO MFOLOZI APPROVED TAXI RANK AND RETURN ALONG THE FORWARD ROUTE IN REVERSE.</p>
---------	--



legiti-mate

GAZETTE

REGION: ALL

GAZETTE PRINT DATE :

GAZETTE EXPIRY DATE:

1)	APP0038564	GAZETTE NUMBER: LGKZNG161-2015-MAR
2)	JP THANGO ID NO. 6611295705089	
3)	PO BOX 1214 NONGOMA 3950	
4)	APPLICANT TYPE : NORMAL TRANSFER	
5)	1 x 15 (SEATED) STANDING CAPACITY IS STILL TO BE ACQUIRED	
6.1.1.1	<p>ROUTE 1 NONGOMA TAXI ASSOCIATION FROM NONGOMA TO DURBAN</p> <p>FROM AN APPROVED NONGOMA TAXI RANK, TURN RIGHT TO NONGOMA MAIN ROAD INTO R66, PROCEED ALONG R66 AND PASS ULUNDI AND MELMOTH (NO DROP OR PICK UP WILL BE MADE). PROCEED INTO R34 AND PASS NDUNDULU AND TURN RIGHT INTO R66 AND PASS ESHOWE. FROM ESHOWE TOWN TURN LEFT TO TOTAL GARAGE (WHICH IS REFRESHMENT AREA. NO DROP OR PICKS UP WILL BE MADE). PROCEED ALONG R66 AND PASS GINGINDLOVU (NO DROP OR PICK UP WILL BE MADE), AND PROCEED TO DOKODWENI N2 ON-RAMP TURN RIGHT AND JOIN N2 TOLL ROAD, PASS THROUGH UMVOTI PLAZA AND PASS BALLITO AND TURN INTO RIGHT INTO M4 (DROP MAY BE MADE, NO PICK UPS), AND PROCEED ALONG M4 TO DURBAN INTO ORDINANCE ROAD, TURN LEFT INTO SOLDIERS WAY (DROP OFF AT THE KINGS GATE), TURN RIGHT INTO LEOPOLD ROAD REACHING WARWICK AVENUE, TURN RIGHT AND (DROP CAN BE MADE AT MARKET, NO PICK-UPS, NO PICK-UPS. PROCEED TO ALBERT ROAD AND TURN RIGHT TO UMGENI ROAD, AND EXIT LEFT TO OSBORNE STREET AT THE APPROVED TAXI RANK. OFF LOAD, LOAD AND RETURN ALONG THE FORWARD ROUTE IN REVERSE.</p> <p>1.1 ALTERNATIVE ROUTE NO.1 FROM APPROVED TAXI RANK IN NONGOMA FOLLOW ROUTE AS PER NO.1 ABOVE UP TO BALLITO, PROCEED ALONG N2 TOLL ROAD THROUGH UMVOTI PLAZA AND EXIT TO R102 AT THE GATEWAY MALL TO UMGENI ROAD, TURN LEFT AND DROP OFF AT THE DURBAN STATION, PROCEED TO LEOPOLD ROAD AND DROP OFF AT KING'S GATE AND PROCEED ALONG AS DETAILED ABOVE.</p> <p>1.2 ALTERNATIVE ROUTE NO.2 FROM APPROVED TAXI RANK IN NONGOMA, PROCEED TO N2 TOLL ROAD, EXITING LEFT INTO N3. PROCEED ALONG N3, EXIT TO M13. DROP-OFF AT ENGEN GARAGE, CROSS OVER TO WARWICK AVENUE, INTO ALICE ROAD (DROP WILL BE MADE AT GREY STREET), PROCEED TO AN APPROVED RANK AT OSBORNE STREET AND RETURN ALONG ROUTE NUMBER 1 ABOVE.</p>	
6.1.1.2	<p>ROUTE 2. FROM NONGOMA TO NEWCASTLE</p> <p>FROM NONGOMA TAXI RANK, TURN LEFT INTO R618, PROCEED ALONG R618 TO NGOME (DROP ONLY), AND TURN LEFT INTO R69, AND CROSS OVER RO R33 ALONG VRYHEID. PROCEED ALONG R33 AND BLOOD RIVIER T-JUNCTION TURN RIGHT INTO R34 PROCEED ALONG R34 TO UTRECHT (DROP CAN BE MADE ONLY). PROCEED ALONG R34 AND PASS OSIZWENI AND MADADENI (NO DROP ONLY) AND PROCEED TO NEWCASTLE, INTO NEWCASTLE TAXI RANK. OFF OLAD, LOAD AND RETURN ALONG THE FORWARD ROUTE IN REVERSE.</p>	



GAZETTE

REGION: ALL

GAZETTE PRINT DATE :

GAZETTE EXPIRY DATE:

6.1.1.3	<p>ROUTE 3. FROM NONGOMA TO VRYHEID</p> <p>FROM NONGOMA TAXI RANK, TURN LEFT INTO R618, PROCEED ALONG R618 TO NGOME (DROP CAN BE MADE ONLY), PROCEED ALONG R618 AND TURN LEFT INTO R69, PROCEED ALONG TO VRYHEID TAXI RANK. OFFLOAD, LOAD AND RETURN ALONG FORWARD ROUTE IN REVERSE.</p>
6.1.1.4	<p>ROUTE 4 FROM NONGOMA TO PONGOLA</p> <p>FROM NONGOMA TAXI RANK, TURN RIGHT INTO R66, PROCEED ALONG R66 AND PASS MAHLANGASI (DROP CAN BE MADE), AND PROCEED TO MAGUDU ALONG R66, AT THE T JUNCTION TURN LEFT ALONG N2 ROAD, ENTERING TOWN, AND TURN RIGHT TO THE APPROVED TAXI RANK IN PONGOLA. OFF-LOAD, LOAD AND RETURN ALONG FORWARD ROUTE IN REVERSE.</p>
6.1.1.5	<p>ROUTE 5. FROM NONGOMA TO MKHUZE</p> <p>FROM NONGOMA TAXI RANK, TURN LEFT TO MAIN ROAD AND PROCEED TO THE JUNCTION AND TAKE RIGHT ALONG R618 AT SIPHAMBANWENI, TURN LEFT ALONG P234, AND PASS EKUTHOKOZENI (PICK-UPS IS MADE SUBJECT TO CONDITION 5 BELOW), PROCEED ALONG P234 (BHANGANOMONA PICK-UPS IS MADE SUBJECT TO CONDITION 5 BELOW) TO N2 AND CROSS OVER TO N2 TO MKHUZE MAIN ROAD AND TURN LEFT TO APPROVED TAXI RANK AT MKHUZE. OFFLOAD AND LOAD RETURN ALONG THE FORWARD ROUTE IN REVERSE.</p>
6.1.1.6	<p>ROUTE 6. FROM NONGOMA TO EMPANGENI</p> <p>FROM NONGOMA TAXI RANK TURN LEFT TO THE MAIN ROAD AT THE JUNCTION TURN RIGHT ALONG R618, AND PASS ALONG BUXEDEN AND HLABISA (NO PICK AND DROP MADE), PROCEED TO MATUBATUBA, AT THE N2 JUNCTION, TURN RIGHT INTO N2 AND PROCEED TO RICHARDS BAY (DROP IS MADE, NO PICK UPS), PROCEED ALONG R34 TO EMPANGENI AND DROP OFF ONLY PASSENGERS AT 'B' RANK AND PROCEED TO 'A' RANK. OFF-LOAD, LOAD AND RETURN ALONG THE FORWARD ROUTE IN REVERSE.</p> <p>6.1.ALTERNATIVE ROUTE</p> <p>FROM NONGOMA TAXI RANK, TURN RIGHT ALONG R66 AND PASS ULUNDI (NO PICK OR DROP) AND PROCEED TO MELMOTH ALONG R66 AND DROP WILL BE MADE ONLY. PROCEED ALONG R34 TO NDUNDULU (DROP ONLY), AND PROCEED ALONG R34 TO EMPANGENI. OFFLOAD AND LOAD AT EMPANGENI 'A' RANK AND RETURN ALONG THE FORWARD ROUTE IN REVERSE.</p>



legiti-mate

GAZETTE

REGION: ALL

GAZETTE PRINT DATE : (

GAZETTE EXPIRY DATE: .

6.1.1.7	<p>ROUTE 7. FROM NONGOMA TO JOHANNESBURG</p> <p>FROM NONGOMA APPROVED TAXI RANK, TURN LEFT AT JUNCTION, TURN RIGHT INTO R618, PROCEED ALONG R618 INTO R69. PROCEED ALONG R69 AND PASS VRYHEID AND CROSS OVER INTO R33, AT BLOOD RIVIER T JUNCTION TURN RIGHT INTO R34, AND PASS UTRECHT AND NEWCASTLE (NO PICK UP OR DROP WILL BE MADE). AT NEWCASTLE TURN RIGHT INTO N11. PROCEED ALONG N11 TO VOLKRUST (REFRESHMENT POINT) (NO PICK UP PICK), TURN LEFT INTO R23 AND PROCEED TO STANDERTON, HEIDENBERG AND BALFOUR (DROP CAN BE MADE, NO PICKS UPS), AND PROCEED INTO N3 SUBWAY AND TURN RIGHT INTO N3. PROCEED ALONG N3 TO JOHANNESBURG, AND PASS BOKSBURG, VOSLOORUS (NO PICK OR DROP) AND TURN LEFT INTO M2. PROCEED ALONG M2 AND TURN LEFT INTO RISSIK STREET, INTO WOLMARANS STREET, TURN RIGHT INTO WANDERES STREET AND TURN LEFT INTO AN APPROVED TAXI RANK. OFFLOAD AND LOAD AND RETURN ALONG THE FORWARD ROUTE IN REVERSE.</p>
6.1.1.8	<p>ROUTE 8. FROM NONGOMA TO MFOLOZI</p> <p>FROM APPROVED TAXI RANK IN NONGOMA, TURN RIGHT INTO R66, PROCEED ALONG R66 AND PASS HOLINYOKA (DROPPING ONLY), TURN LEFT TO L428 TO EZIMPISINI AREA (DROPPING ONLY) AND RETURN TO R66, PROCEEDING ALONG R66 TO DENGIE AREA (DROP ONLY), TURN RIGHT INTO D1819 TO KWA-MINYA AREA, INTO R618, TURN RIGHT TO NONGOMA TOWN 2 INTO R66 AND PROCEED TO KWA-GOMONDO AREA, TURN LEFT ALONG D1818 AND PROCEED TO KWAMPUNZA AREA AND RETURN TO R66. PROCEED ALONG R66 TO ESIGANGENI AREA AND TURN RIGHT INTO D1821 TO PHANGODE AND RETURN TO R66. PROCEED ALONG R66 TO MFEMFENI AREA, TURN LEFT INTO P703 TO MATHENI AREA AND UKHUKHO AND RETURN TO R66. PROCEED ALONG R66 TO KWA-MUSI AREA AND TO MFOLOZI APPROVED TAXI RANK AND RETURN ALONG THE FORWARD ROUTE IN REVERSE.</p>
6.1.1.9	<p>ROUTE 9. FROM NONGOMA TO MAPHOPHOMA</p> <p>FROM APPROVE TAXI RANK IN NONGOMA , TURN LEFT INTO MAIN ROAD, INTO ESIKHALENI AREAS TURN LEFT INTO D1810 TO MAPHOPHOMA. TURN LEFT INTO D1855 TO EKUVUKENI AREA AND RETURN BACK INTO D1810. PROCEED ALONG D1810 AND TURN RIGHT INTO D1853 TO SHELEZA AND PASS MPUMALANGA AREA AND RETURN BACK INTO D1810. PROCEED ALONG D1810 AND TURN LEFT INTO D1903 TO DABHAZI AREA AND RETURN BACK INTO D1810. PROCEED ALONG D1810 AND PASS HLAMBANYATHI AREA , INTO R618 AND PASS HLABISA AND PROCEED TO MAPHOPHOMA APPROVED TAXI RANK. OFFLOAD, LOAD AND RETURN ALONG THE FORWARD ROUTE IN REVERSE.</p>
6.1.1.10	<p>ROUTE 10. FROM NONGOMA TO BUXEDEN</p> <p>FROM APPROVED TAXI RANK IN NONGOMA, INTO R618, AT ESIPHAMBANWENI TURN RIGHT INTO D1801 TO ESIKHOKHWANENI, TURN RIGHT INTO R618. AT ODUSHWINI AREA TURN RIGHT INTO D1856 TO ESIDINSINI AND PASS NJAMPELA AREA INTO D1810, TURN RIGHT INTO R66 INTO NONGOMA MAIN ROAD.</p> <p>10.1 ALTERNATIVE ROUTE FROM APPROVED TAXI RANK IN NONGOMA UP TO R618 PROCEED TO DUSHWINI, TURN LEFT INTO D1857 TO DONGOTHULI AREA, AND RETURN BACK TO R618 AND PROCEED TO ESINKONKONKO AREA, TURN LEFT INTO D2032 TO MTHWADLANA AREA AND RETURN BACK INTO R618 TO BUXEDEN TAXI RANK. OFFLOAD, LOAD AND RETURN ALONG THE FORWARD ROUTE IN REVERSE.</p>



GAZETTE

REGION: ALL

GAZETTE PRINT DATE :

GAZETTE EXPIRY DATE: ..

6.1.1.1 ROUTE 11.
1 FROM NONGOMA TO USUTHU

FROM APPROVED TAXI RANK IN NONGOMA TURN LEFT INTO R66, AT ESIGANGENI AREA TURN RIGHT TO D1821 TO PHANGODE, TURN RIGHT INTO D1820 TO USUTHU APPROVED TAXI RANK. OFFLOAD, LOAD AND RETURN ALONG THE FORWARD ROUTE IN REVERSE.



GAZETTE

REGION: ALL

GAZETTE PRINT DATE :

GAZETTE EXPIRY DATE:

6.1.1.1 ROUTE 00
2 CONDITIONS/RESTRICTIONS

1. PASSENGERS MAY BE PICKED UP AND/OR SET DOWN ONLY AT DESIGNATED TAXI RANK OR TAXI STOP, WHICH SHALL EXCLUDE BUS STOPS.
2. ON THE INBOUND TRIP TO DURBAN, VOSLOORUS, NEWCASTLE, LADYSMITH, EMPANGENI, MANDINI AND ULUNDI, NO PASSENGERS MAY BE PICKED UP ENROUTE FROM LEAVING THE MAGISTERIAL OF NONGOMA UNTIL REACHING THE DESTINATION RANK.
3. ON THE RETURN TRIP TO NONGOMA, NO PASSENGERS MAY BE SET DOWN UNTIL REACHING THE MAGISTERIAL DISTRICT OF NONGOMA.
4. ENTRY OR RANKING ON PRIVATE PROPERTY IS NOT PERMITTED WITHOUT PERMISSION OF THE LANDLORD, A COPY OF WHICH MUST BE SUPPLIED TO THE BOARD BEFORE ISSUE OPERATING LICENCE.
5. WITHOUT HAVING ENTERED INTO AN AGREEMENT WITH OTHER OPERATORS ON A COMMON ROUTE, AS CONTEMPLATED BY SECTION 88 (2) (B) OF ACT 22 OF 2000, THE PICKING UP OR SETTING DOWN OF PASSENGERS ON SUCH ROUTE IS NOT PERMITTED. A COPY OF SUCH AGREEMENT MUST BE SUPPLIED TO THE BOARD.
6. AT RANKS, WHETHER ON -STREET OR OFF-STREET, ONLY THE TAXIS THAT CAN BE ACCOMMODATED IN THE DEMARCATED AREA MAY OCCUPY THE RANK, EXCESS VEHICLES MUST HOLD ELSEWHERE AT DESIGNATED HOLDING AREAS.
7. RANK PERMITS OR LETTERS OF AUTHORITY MUST BE PRODUCED IN RESPECT OF ALL RANKS IN MUNICIPAL ARREARS, IN PARTICULAR MAJOR TOWNS AND CITIES.
8. THE ALLOCATION OF ANY ROUTE OR PORTION OF A ROUTE IS SUBJECT TO THE CONDITION THAT IT HAS BEEN APPROVED AND ALLOCATED IN GOOD FAITH AND THAT SUCH ROUTE WILL BE INVALID SHOULD IT TRANSPIRE THAT THE ROUTE OR PORTION THEREOF WILL, OR HAS CAUSED CONFLICT DUE TO IT HAVING BEEN APPROVED BASED ON INCORRECT OR FALSE INFORMATION SUPPLIED TO THE BOARD OR AS A RESULT OF AN ERROR. IN SUCH INSTANCE THE OPERATING LICENCE MUST BE RETURNED TO THE BOARD FOR CORRECTION.
9. THE VEHICLE MUST BE COVERED BY MOTOR VEHICLE INSURANCE AS WELL AS PERSONAL LIABILITY INSURANCE.



GAZETTE

REGION: ALL

GAZETTE PRINT DATE : (

GAZETTE EXPIRY DATE: :

<p>1) APP0038744</p> <p>2) SITHOLE SA ID NO. 6004095528085</p> <p>3) P.O BOX 1137 LADYSMITH 3370</p> <p>4) APPLICANT TYPE : NEW OPERATING LICENCE</p> <p>5) 1 x 15 (SEATED) 0 (STANDING)</p>	<p>GAZETTE NUMBER: LGKZNG161-2015-MAR</p>
<p>6.1.1.1</p>	<p>MHLUMAYO TAXI ASSOCIATION FROM MHLUMAYO TAXI RANK TO KWA THUSHANE, KWANOGEJANE, MANGWENI, MHLONGAMVULA, LUDIMBI PRIMARY SCHOOL, TURN LEFT HLONYANA, STRAIGHT TO WEENEN TAXI RANK (ONLY DROPPING OF PASSENGERS ALLOWED) KWAMANKANDANE, TO NTOKOZWENI PRIMARY SCHOOL, LADYSMITH ROAD, TURN LEFT EZINKANTOLO, KWA SHEZI RESIDENTS, FROM EZINKANTOLO BACK TO LADYSMITH ROAD, TURN RIGHT NHLALAKAHLE MISSION, BACK TO LADYSMITH ROAD, TURN RIGHT MAHLABATHINI RESIDENTS NEAR HADEBE RESIDENTS, BACK TO LADYSMITH ROAD, TURN LEFT TO HELPMENKAAR ROAD, TURN LEFT TO N11 TO SHEPSTONE ROAD, TURN LEFT TO FAIRDOUGH STREET TURN RIGHT TO HYDE STREET, INTO GROUP, BACK TO HYDE STREET AND FAIRDOUGH STREET, TURN LEFT TO EGERTON DRIVE, TURN RIGHT TO DIAMANA STREET, CONVENT STREET (DROP OFF), TURN RIGHT TO MURCHISON STREET, TURN LEFT TO ALEXANDRA STREET, TURN RIGHT TO LYLLE STREET, TO QUEEN STREET, TO POORT ROAD, TURN LEFT BATTERY STREET TO HOSPITAL AND INTO ILLING ROAD TAXI RANK AND RETURN ALONG THE SAME ROUTE.</p>



GAZETTE

REGION: ALL

GAZETTE PRINT DATE :

GAZETTE EXPIRY DATE:

6.1.1.5	TOWN HILL HOSPITAL FROM (ORIGIN): TOWN HILL HOSPITAL - OFF HYSLOP (KPR0187). TO (DESTINATION): FREEDOM SQUARE TAXI TERMINAL NO.1, OFF LONGMARKET (KPC0007). FORWARD ROUTE: UN-NAMED ROAD, L.HYSLOP, R.CHATTERTON, L.VICTORIA, R.RETIEF, R.PIETERMARITZ, L.BOSHOFF, R.CHURCH, L.OLD MARKET. RETURN ROUTE: LONGMARKET, L.BOSHOFF, BECOMES CHATTERTON, L.HYSLOP, R.UN-NAMED ROAD.
---------	--



GAZETTE

REGION: ALL

GAZETTE PRINT DATE :

GAZETTE EXPIRY DATE :

1)	APP0038810	GAZETTE NUMBER: LGKZNG161-2015-MAR
2)	XI KHUMALO ID NO. 6801205686087	
3)	4999 FOXHILL FRANCE	
	PIETERMARITZBURG	
	3201	
4)	APPLICANT TYPE : NORMAL TRANSFER	
5)	1 x 12 (SEATED) STANDING CAPACITY IS STILL TO BE ACQUIRED	
6.1.1.1	<p>ROUTE 1:</p> <p>GRANGE / WESTGATE TO CITY TERMINAL - PMB</p> <p>INBOUND ROUTE:</p> <p>FROM GRANGE TERMINUS OFF WHITE AND TURNBULL ROAD INTO WHITE ROAD, RIGHT INTO JORDAN ROAD, RIGHT INTO CORBETT, LEFT INTO JEFFRIES ROAD, LEFT INTO WHITE ROAD, RIGHT INTO TRELAWNEY ROAD, LEFT INTO RICHMOND ROAD, INTO ALEXANDRA ROAD, LEFT INTO COLLEGE ROAD, INTO WEST STREET, RIGHT INTO LONGMARKET STREET, LEFT INTO RETIEF STREET, LEFT INTO CHURCH STREET, LEFT INTO OLD MARKET STREET TO CITY TERMINUS.</p> <p>OUTBOUND ROUTE:</p> <p>FROM CITY TERMINUS INTO CEMMERICAL ROAD, RIGHT INTO LOOP STREET, LEFT INTO WEST STREET, INTO COLLEGE, RIGHT INTO ALEXANDRA ROAD, INTO RICHMOND ROAD, RIGHT INTO TRELAWNEY ROAD, RIGHT INTO WHITE ROAD TO GRANGE TERMINUS.</p>	
6.1.1.2	<p>ROUTE 2:</p> <p>GRANGE TERMINUS TO CITY TERMINUS (PMB) VIA CAMPS DRIFT:</p> <p>INBOUND ROUTE:</p> <p>FROM GRANGE TERMINUS AT WHITE ROAD / TURNBULL ROAD, INTO WHITE ROAD, LEFT INTO HARTFORD ROAD, RIGHT INTO SLANGSPRUIT ROAD, INTO PENTRITCH ROAD, LEFT INTO CAMPS DRIFT ROAD, LEFT INTO BARNSLEY RETURN TO CAMPS DRIFT, RIGHT INTO EDENDALE ROAD, RIGHT INTO LONGMARKET STREET, LEFT TO RETIEF STREET, LEFT INTO PIETERMARITZ STREET, LEFT INTO BOSHOFF STREET, RIGHT INTO CHURCH STREET, LEFT INTO OLD MARKET ROAD TO CITY TERMINUS.</p> <p>OUTBOUND ROUTE:</p> <p>FROM CITY TERMINUS INTO COMMERCIAL ROAD, RIGHT INTO LOOP STREET, LEFT INTO EDENDALE, LEFT INTO CAMPS DRIFT ROAD, RIGHT INTO BARNSLEY ROAD, RETURN TO CAMPS DRIFT ROAD, RIGHT INTO PENTRITCH ROAD INTO SLANGSPRUIT, LEFT INTO HARTFORD, RIGHT INTO WHITE ROAD TO TERMINUS AT WHITE / TURNBULL ROAD.</p>	
6.1.1.3	<p>ROUTE 3:</p> <p>NAPIERVILLE TO CITY TERMINUS (VIA EDENDALE ROAD):</p> <p>INBOUND ROUTE:</p> <p>FROM TERMINUS AT NEW PRISON PMB INTO EUGENE MARAIS ROAD, LEFT INTO ROY CAMPBELL DR, LEFT INTO LANGENHOVEN ROAD, RIGHT INTO ARUM ROAD, RIGHT INTO ROY CAMPBELL DR, RIGHT INTO EUGENE MARAIS ROAD, RIGHT INTO SHERWOOD ROAD, RIGHT INTO DEVONSHIRE ROAD, LEFT INTO EDENDALE ROAD, RIGHT INTO LONGMARKET STREET, LEFT INTO RETIEF STREET, LEFT INTO CHURCH STREET, LEFT INTO OLD MARKET TO CITY TERMINUS.</p> <p>OUTBOUND ROUTE:</p> <p>FROM CITY TERMINUS INTO COMMERCIAL ROAD, RIGHT INTO LOOP STREET, LEFT INTO EDENDALE ROAD, RIGHT INTO DEVONSHIRE, INTO EUGENE MARAIS TO TERMINUS AT NEW PRISON PMB.</p>	



GAZETTE

REGION: ALL

GAZETTE PRINT DATE :

GAZETTE EXPIRY DATE:

6.1.1.4	<p>ROUTE 0 CHARTER SERVICE FROM GRANGE AND WESTGATE TO POINT WITHIN PROVINCE OF KZN ONLY. NO PICKING UP OR SETTING DOWN OF PASSENGERS EN ROUTE.</p>
6.1.1.5	<p>ROUTE 4.</p> <p>NAPIERVILLE TO CITY TERMINUS (VIA MAYOR,S WALK) INBOUND ROUTE:- FROM TERMINUS AT NEW PRISON PMB INTO EUGENE MARAIS ROAD,LEFT INTO ROY CAMPBELL DR,LEFT INTO LANGENHOVEN ROAD, RIGHT INTO ARUM ROAD LEFT INTO ROY CAMPBELL DR,LEFT INTO NEVILLE ROAD,RIGHT INTO NIENABER ROAD,LEFT INTO NEVILLE ROAD,LEFT INTO GARDENS ROAD,RIGHT INTO BEVERLEY ROAD,RIGHT INTO LAFFAN ROAD,LEFT INTO NEVILLE ROAD, RIGHT INTO MAYOR,S WALK, INTO BERG STREET,RIGHT INTO RETIEF STREET,RIGHT INTO PIETERMARITZ STREET,LEFT INTO BOSHOF,RIGHT INTO CHURCH STREET,LEFT INTO MARKET TO CITY TERMINUS.</p> <p>OUTBOUND ROUTE:- FROM CITY TERMINUS INTO COMMERCIAL ROAD,RIGHT INTO LOOP STREET LEFT INTO EDENDALE ROAD,RIGHT INTO DEVONSHIRE ROAD, INTO EUGENE MARAIS ROAD TO TERMINUS AT NEW PRISON PMB.</p>
6.1.1.6	<p>ROUTE 5 SLANGSPRUIT TO CITY TERMINUS (PMB) INBOUND ROUTE:- FROM SLANGSPRUIT TERMINUS AT MATHUNGA ROAD,INTO SLANGSPRUIT ROAD,INTO BAKEWELL ROAD,LEFT INTO TURNBULL ROAD,INTO WHITE ROAD,TO GRANGE SCHOOL,RETURN TO TURNBULL ROAD,RIGHT INTO BAKEWELL ROAD,RIGHT INTO SLANGSPRUIT ROAD, INTO PENTRICH ROAD LEFT INTO CAMPS DRIFT ROAD,RIGHT INTO EDENDALE,RIGHT INTO LONGMARKET STREET,LEFT INTO RETIEF STREET,LEFT INTO CHURCH STREET,LEFT INTO OLD MARKET ROAD TO CITY TERMINUS.</p> <p>OUTBOUND ROUTE:- FROM CITY TERMINUS INTO COMMERCIAL ROAD,RIGHT INTO LOOP STREET,LEFT INTO EDENDALE ROAD,LEFT INTO CAMPS DRIFT ROAD,RIGHT INTO PENTRICH ROAD,INTO SLANGSPRUIT ROAD,LEFT INTO BAKEWELL,INTO TURNBULL ROAD,INTO WHITE ROAD,TO GRANGE SCHOOL RETURN TO TURNBULL ROAD,INTO BAKEWELL INTO SLANGSPRUIT ROAD TO TERMINUS AT MATHUNGA ROAD.</p>
6.1.1.7	<p>ROUTE 6 RICHMOND CREST TO CITY TERMINUS (PMB) INBOUND ROUTE:- FROM SOUTHGATE SHOPPING CENTRE / RICHMOND ROAD,INTO ALEXANDRA ROAD,LEFT INTO COLLEGE ROAD,INTO WEST STREET,RIGHT INTO LONGMARKET STREET,LEFT AT RETIEF STREET,LEFT INTO CHURCH STREET,LEFT INTO OLD MARKET ROAD TO CITY TERMINUS.</p> <p>OUTBOUND ROUTE:- FROM CITY TERMINUS INTO COMMERCIAL ROAD,RIGHT INTO LOOP STREET LEFT INTO WEST STREET,INTO COLLEGE ROAD,RIGHT INTO ALEXANDRA ROAD,INTO RICHMOND ROAD TO CORNER MURRAY ROAD AND RETURN TO SOUTHGATE SHOPPING CENTRE / RICHMOND ROAD TERMINUS.</p>



GAZETTE

REGION: ALL

GAZETTE PRINT DATE

GAZETTE EXPIRY DATE

6.1.1.8	<p>ROUTE 7 FRANCE/NANAZANE/MPUMELELO INBOUND: FROM(ORIGIN): GRANGE TERMINUS-OFF WHITE TURNBULL(KPR0160) TO(DESTINATION): CITY TERMINAL-TAXI SERVICE (KPC0003) ROUTE: WHITE,TURNBULL,BAKEWELL,SIKHUMBUSO NGWENYA (SLANGSPRUIT),UNNAMED ROAD (NANAZANE AREA),CORBETT,JORDAAN,UNNAMED(MPUMELELO AREA),ROUTE 9CREGGIE HADWBE (RICHMOND)FOXHILL,RETURN REGGIE HADEBE(RICHMOND),ALEXANDRA,COLLEGE,WEST, LANGALIBALELE(LONGMARKET)RETIEF,PIETERMARITZ,BOSHOF,CHURCH,OLD MARKET</p> <p>OUTBOUND: FROM(ORIGIN): CITY TERMINAL-BUS TAXI SERVICE (KPC0003) TO(DESTINATION):GRANGE TERMINUS-OFF WHITE TURNBULL (KPR0160) ROOUTE: CHIEF ALBERT LUTHULI(COMMERCIAL),JABU NDLOVU (LOOP),WEST,COLLEGE,ALEXANDRA,REGGIE HADEBE(RICHMOND),FOXHILL,RETURN REGGIE HADEBE (RICHMOND),ROUTE9C,UNNAMED ROADS(FRANCE AREA)ROUTE9C ROUTE 7RETURN ROUTE 9C,UNNAMDE ROAD(MPUMELELO AREA)SIKHUMBUZONGWENYA(SLANGSPRUIT, BAKEWELL,TURNBULL WHITE</p> <p>ALTERNATE ROUTINGS INBOUND: A: WHITE,TURNBULL,BAKEWELL,SIKHUMBUZO NGWENYA(SIKHUMBUZO NGWENYA (SLANGSPRUIT),UNNAMED ROAD (NANAZANE AREA),CORBETT,JORDAAN,UNNAMED ROADS (MPUMELELO AREA,ROUTE 9C,ROUTE 7 RETURN ROUTE 9C,UNNAMED ROADS(FRANCEAREA),ROUTE 9C REGGIE HADEBE(RICHMOND)FOXHILL,RETURN RAGGIE HADEBE(RICHMOND) ALEXANDRA,ALAN PATON (DURBAN),LANGALIBALELE(LONGMARKET)RETIEF,PIETERMARITZ,BOSHOF,CHURCH,OLD MARKET.</p> <p>OUTBOUND: A: CHIEF ALBERT LUTHULI(COMMERCIAL),ALAN PATON (DURBAN)ALEXANDRA,REGGIE HADEBE (RICHMOND),FOXHILL,RETURN REGGIE HADEBE (RICHMOND),ROUTE 9C,UNNAMED ROADS(FRANCE AREA)ROUTE 9C,ROUTE 7,RETURNROUTE 9C,UNNAMED ROADS(MPUMELELO AREA),SIKHUMBUZO NGWENYA(SLANGSPRUIT)BAKEWELL,TURNBULL,WHITE</p> <p>RESTRICTIONS NONE.</p> <p>SPECIAL CONDITIONS NONE DISPUTES AGAINST GRANGE &WESTGATE TAXI ASSOCIATION NONE.</p>
---------	--



GAZETTE

REGION: ALL

GAZETTE PRINT DATE :

GAZETTE EXPIRY DATE:

1)	APP0038562	GAZETTE NUMBER: LGKZNG161-2015-MAR
2)	TP MNCWANGO ID NO. 7602230383081	
3)	PO BOX 1286 NONGOMA 3950	
4)	APPLICANT TYPE : NORMAL TRANSFER	
5)	1 x 15 (SEATED) STANDING CAPACITY IS STILL TO BE ACQUIRED	
6.1.1.1	<p>ROUTE 1 NONGOMA TAXI ASSOCIATION FROM NONGOMA TO DURBAN FROM AN APPROVED NONGOMA TAXI RANK, TURN RIGHT TO NONGOMA MAIN ROAD INTO R66, PROCEED ALONG R66 AND PASS ULUNDI AND MELMOTH (NO DROP OR PICK UP WILL BE MADE). PROCEED INTO R34 AND PASS NDUNDULU AND TURN RIGHT INTO R66 AND PASS ESHOWE. FROM ESHOWE TOWN TURN LEFT TO TOTAL GARAGE (WHICH IS REFRESHMENT AREA. NO DROP OR PICK UP WILL BE MADE). PROCEED ALONG R66 AND PASS GINGINDLOVU (NO DROP OR PICK UP WILL BE MADE), AND PROCEED TO DOKODWENI N2 ON-RAMP TURN RIGHT AND JOIN N2 TOLL ROAD, PASS THROUGH UMVOTI PLAZA AND PASS BALLITO AND TURN INTO RIGHT INTO M4 (DROP MAY BE MADE, NO PICKUPS), AND PROCEED ALONG M4 TO DURBAN INTO ORDINANCE ROAD, TURN LEFT INTO SOLDIERS WAY (DROP OFF AT THE KINGS GATE), TURN RIGHT INTO LEOPOLD ROAD REACHING WARWICK AVENUE, TURN RIGHT AND (DROP CAN BE MADE AT MARKET, NO PICK-UPS. PROCEED TO ALBERT ROAD AND TURN RIGHT TO UMNENI ROAD, AND EXIT LEFT TO OSBORNE STREET AT THE APPROVED TAXI RANK. OFF LOAD, LOAD AND RETURN ALONG THE FORWARD ROUTE IN REVERSE.</p> <p>1.1 ALTERNATIVE ROUTE NO.1 FROM APPROVED TAXI RANK IN NONGOMA FOLLOW ROUTE AS PER NO.1 ABOVE UP TO BALLITO, PROCEED ALONG N2 TOLL ROAD THROUGH UMVOTI PLAZA AND EXIT TO R102 AT THE GATEWAY MALL TO UMNENI ROAD, TURN LEFT AND DROP OFF AT THE DURBAN STATION, PROCEED TO LEOPOLD ROAD AND DROP OFF AT KING'S GATE AND PROCEED ALONG AS DETAILED ABOVE.</p> <p>1.2 ALTERNATIVE ROUTE NO.2 FROM APPROVED TAXI RANK IN NONGOMA, PROCEED TO N2 TOLL ROAD, EXITING LEFT INTO N3. PROCEED ALONG N3, EXIT TO M13. DROP-OFF AT ENGEN GARAGE, CROSS OVER TO WARWICK AVENUE, INTO ALICE ROAD (DROP WILL BE MADE AT GREY STREET), PROCEED TO AN APPROVED RANK AT OSBORNE STREET AND RETURN ALONG ROUTE NUMBER 1 ABOVE.</p>	
6.1.1.2	<p>ROUTE 2. FROM NONGOMA TO NEWCASTLE FROM NONGOMA TAXI RANK, TURN LEFT INTO R618, PROCEED ALONG R618 TO NGOME (DROP ONLY), AND TURN LEFT INTO R69, AND CROSS OVER TO R33 ALONG VRYHEID. PROCEED ALONG R33 AND BLOOD RIVIER T-JUNCTION TURN RIGHT INTO R34 PROCEED ALONG R34 TO UTRECHT (DROP CAN BE MADE ONLY). PROCEED ALONG R34 AND PASS OSIZWENI AND MADADENI (NO DROP ONLY) AND PROCEED TO NEWCASTLE, INTO NEWCASTLE TAXI RANK. OFF LOAD, LOAD AND RETURN ALONG THE FORWARD ROUTE IN REVERSE.</p>	
6.1.1.3	<p>ROUTE 3. FROM NONGOMA TO VRYHEID FROM NONGOMA TAXI RANK, TURN LEFT INTO R618, PROCEED ALONG R618 TO NGOME (DROP CAN BE MADE ONLY), PROCEED ALONG R618 AND TURN LEFT INTO R69, PROCEED ALONG TO VRYHEID TAXI RANK. OFFLOAD, LOAD AND RETURN ALONG FORWARD ROUTE IN REVERSE.</p>	



GAZETTE

REGION: ALL

GAZETTE PRINT DATE :

GAZETTE EXPIRY DATE:

6.1.1.4	<p>ROUTE 4 FROM NONGOMA TO PONGOLA FROM NONGOMA TAXI RANK, TURN RIGHT INTO R66, PROCEED ALONG R66 AND PASS MAHLANGASI (DROP CAN BE MADE), AND PROCEED TO MAGUDU ALONG R66, AT THE T JUNCTION TURN LEFT ALONG N2 ROAD, ENTERING TOWN, AND TURN RIGHT TO THE APPROVED TAXI RANK IN PONGOLA. OFF-LOAD, LOAD AND RETURN ALONG FORWARD ROUTE IN REVERSE.</p>
6.1.1.5	<p>ROUTE 5. FROM NONGOMA TO MKHUZE FROM NONGOMA TAXI RANK, TURN LEFT TO MAIN ROAD AND PROCEED TO THE JUNCTION AND TAKE RIGHT ALONG R618 AT SIPHAMBANWENI, TURN LEFT ALONG P234, AND PASS EKUTHOKOZENI (PICK-UPS IS MADE SUBJECT TO CONDITION 5 BELOW), PROCEED ALONG P234 (BHANGANOMONA PICK-UPS IS MADE SUBJECT TO CONDITION 5 BELOW) TO N2 AND CROSS OVER TO N2 TO MKHUZE MAIN ROAD AND TURN LEFT TO APPROVED TAXI RANK AT MKHUZE. OFFLOAD AND LOAD RETURN ALONG THE FORWARD ROUTE IN REVERSE.</p>
6.1.1.6	<p>ROUTE 6. FROM NONGOMA TO EMPANGENI FROM NONGOMA TAXI RANK TURN LEFT TO THE MAIN ROAD AT THE JUNCTION TURN RIGHT ALONG R618, AND PASS ALONG BUXEDEN AND HLABISA (NO PICK AND DROP MADE), PROCEED TO MATUBATUBA, AT THE N2 JUNCTION, TURN RIGHT INTO N2 AND PROCEED TO RICHARDS BAY (DROP IS MADE, NO PICKUPS). PROCEED ALONG R34 TO EMPANGENI AND DROP OFF ONLY PASSENGERS AT 'B' RANK AND PROCEED TO 'A' RANK. OFF-LOAD, LOAD AND RETURN ALONG THE FORWARD ROUTE IN REVERSE.</p> <p>6.1.ALTERNATIVE ROUTE FROM NONGOMA TAXI RANK, TURN RIGHT ALONG R66 AND PASS ULUNDI (NO PICK OR DROP) AND PROCEED TO MELMOTH ALONG R66 AND DROP WILL BE MADE ONLY. PROCEED ALONG R34 TO NDUNDULU (DROP ONLY), AND PROCEED ALONG R34 TO EMPANGENI. OFFLOAD AND LOAD AT EMPANGENI 'A' RANK AND RETURN ALONG THE FORWARD ROUTE IN REVERSE.</p>
6.1.1.7	<p>ROUTE 7. FROM NONGOMA TO JOHANNESBURG FROM NONGOMA APPROVED TAXI RANK, TURN LEFT AT JUNCTION, TURN RIGHT INTO R618, PROCEED ALONG R618 INTO R69. PROCEED ALONG R69 AND PASS VRYHEID AND CROSS OVER INTO R33; AT BLOOD RIVIER T JUNCTION TURN RIGHT INTO R34, AND PASS UTRECHT AND NEWCASTLE (NO PICK UP OR DROP WILL BE MADE). AT NEWCASTLE TURN RIGHT INTO N11. PROCEED ALONG N11 TO VOLKRUST (REFRESHMENT POINT) (NO PICK UP PICK), TURN LEFT INTO R23 AND PROCEED TO STANDERTON, HEIDELBERG AND BALFOUR (DROP CAN BE MADE, NO PICKS UPS), AND PROCEED INTO N3 SUBWAY AND TURN RIGHT INTO N3. PROCEED ALONG N3 TO JOHANNESBURG, AND PASS BOKSBURG, VOSLOORUS (NO PICK OR DROP) AND TURN LEFT INTO M2. PROCEED ALONG M2 AND TURN LEFT INTO RISSIK STREET, INTO WOLMARANS STREET, TURN RIGHT INTO WANDERERS STREET AND TURN LEFT INTO AN APPROVED TAXI RANK. OFFLOAD AND LOAD AND RETURN ALONG THE FORWARD ROUTE IN REVERSE.</p>



GAZETTE

REGION: ALL

GAZETTE PRINT DATE :

GAZETTE EXPIRY DATE:

6.1.1.8	<p>ROUTE 8. FROM NONGOMA TO MFOLOZI FROM APPROVED TAXI RANK IN NONGOMA, TURN RIGHT INTO R66, PROCEED ALONG R66 AND PASS HOLINYOKA (DROPPING ONLY), TURN LEFT TO L428 TO EZIMPISINI AREA (DROPPING ONLY) AND RETURN TO R66, PROCEEDING ALONG R66 TO DENGE AREA (DROP ONLY), TURN RIGHT INTO D1819 TO KWA-MINYA AREA, INTO R618, TURN RIGHT TO NONGOMA TOWN 2 INTO R66 AND PROCEED TO KWA-GOMONDO AREA, TURN LEFT ALONG D1818 AND PROCEED TO KWAMPUNZA AREA AND RETURN TO R66. PROCEED ALONG R66 TO ESIGANGENI AREA AND TURN RIGHT INTO D1821 TO PHANGODE AND RETURN TO R66. PROCEED ALONG R66 TO MFEMFENI AREA, TURN LEFT INTO P703 TO MATHENI AREA AND UKHUKHO AND RETURN TO R66. PROCEED ALONG R66 TO KWA-MUSI AREA AND TO MFOLOZI APPROVED TAXI RANK AND RETURN ALONG THE FORWARD ROUTE IN REVERSE.</p>
---------	--



GAZETTE

REGION: ALL

GAZETTE PRINT DATE :

GAZETTE EXPIRY DATE:

1) APP0038564 GAZETTE NUMBER: LGKZNG161-2015-MAR

2) JP THANGO ID NO. 6611295705089

3) PO BOX 1214
NONGOMA
3950

4) APPLICANT TYPE : NORMAL TRANSFER

5) 1 x 15 (SEATED) STANDING CAPACITY IS STILL TO BE ACQUIRED

6.1.1.1	<p>ROUTE 1 NONGOMA TAXI ASSOCIATION FROM NONGOMA TO DURBAN</p> <p>FROM AN APPROVED NONGOMA TAXI RANK, TURN RIGHT TO NONGOMA MAIN ROAD INTO R66, PROCEED ALONG R66 AND PASS ULUNDI AND MELMOTH (NO DROP OR PICK UP WILL BE MADE). PROCEED INTO R34 AND PASS NDUNDULU AND TURN RIGHT INTO R66 AND PASS ESHOWE. FROM ESHOWE TOWN TURN LEFT TO TOTAL GARAGE (WHICH IS REFRESHMENT AREA. NO DROP OR PICKS UP WILL BE MADE). PROCEED ALONG R66 AND PASS GINGINDLOVU (NO DROP OR PICK UP WILL BE MADE), AND PROCEED TO DOKODWENI N2 ON-RAMP TURN RIGHT AND JOIN N2 TOLL ROAD, PASS THROUGH UMVOTI PLAZA AND PASS BALLITO AND TURN INTO RIGHT INTO M4 (DROP MAY BE MADE, NO PICK UPS), AND PROCEED ALONG M4 TO DURBAN INTO ORDINANCE ROAD, TURN LEFT INTO SOLDIERS WAY (DROP OFF AT THE KINGS GATE), TURN RIGHT INTO LEOPOLD ROAD REACHING WARWICK AVENUE, TURN RIGHT AND (DROP CAN DE MADE AT MARKET, NO PICK-UPS, NO PICK-UPS. PROCEED TO ALBERT ROAD AND TURN RIGHT TO UMNGENI ROAD, AND EXIT LEFT TO OSBORNE STREET AT THE APPROVED TAXI RANK. OFF LOAD, LOAD AND RETURN ALONG THE FORWARD ROUTE IN REVERSE.</p> <p>1.1 ALTERANTIVE ROUTE NO.1 FROM APPROVED TAXI RANK IN NONGOMA FOLLOW ROUTE AS PER NO.1 ABOVE UP TO BALLITO, PROCEED ALONG N2 TOLL ROAD THROUGH UMVOTI PLAZA AND EXIT TO R102 AT THE GATEWAY MALL TO UMNGENI ROAD, TURN LEFT AND DROP OFF AT THE DURBAN STATION, PROCEED TO LEOPOLD ROAD AND DROP OFF AT KING'S GATE AND PROCEED ALONG AS DETAILED ABOVE.</p> <p>1.2 ALTERNATIVEROUTENO.2 FROM APPROVED TAXI RANK IN NONGOMA, PROCEED TO N2 TOLL ROAD, EXITING LEFT INTO N3. PROCEED ALONG N3, EXIT TO M13. DROP-OFF AT ENGEN GARAGE, CROSS OVER TO WARWICK AVENUE, INTO ALICE ROAD (DROP WILL BE MADE AT GREY STREET), PROCEED TO AN APPROVED RANK AT OSBORNE STREET AND RETURN ALONG ROUTE NUMBER 1 ABOVE.</p>
6.1.1.2	<p>ROUTE 2. FROM NONGOMA TO NEWCASTLE</p> <p>FROM NONGOMA TAXI RANK, TURN LEFT INTO R618, PROCEED ALONG R618 TO NGOME (DROP ONLY), AND TURN LEFT INTO R69, AND CROSS OVER RO R33 ALONG VRYHEID. PROCEED ALONG R33 AND BLOOD RIVIER T-JUNCTION TURN RIGHT INTO R34 PROCEED ALONG R34 TO UTRECHT (DROP CAN BE MADE ONLY). PROCEED ALONG R34 AND PASS OSIZWENI AND MADADENI (NO DROP ONLY) AND PROCEED TO NEWCASTLE, INTO NEWCASTLE TAXI RANK.OFF OLAD, LOAD AND RETURN ALONG THE FORWARD ROUTE IN REVERSE.</p>



GAZETTE

REGION: ALL

GAZETTE PRINT DATE :

GAZETTE EXPIRY DATE:

6.1.1.3	<p>ROUTE 3. FROM NONGOMA TO VRYHEID</p> <p>FROM NONGOMA TAXI RANK, TURN LEFT INTO R618, PROCEED ALONG R618 TO NGOME (DROP CAN BE MADE ONLY), PROCEED ALONG R618 AND TURN LEFT INTO R69, PROCEED ALONG TO VRYHEID TAXI RANK. OFFLOAD, LOAD AND RETURN ALONG FORWARD ROUTE IN REVERSE.</p>
6.1.1.4	<p>ROUTE 4 FROM NONGOMA TO PONGOLA</p> <p>FROM NONGOMA TAXI RANK, TURN RIGHT INTO R66, PROCEED ALONG R66 AND PASS MAHLANGASI (DROP CAN BE MADE), AND PROCEED TO MAGUDU ALONG R66, AT THE T JUNCTION TURN LEFT ALONG N2 ROAD, ENTERING TOWN, AND TURN RIGHT TO THE APPROVED TAXI RANK IN PONGOLA. OFF-LOAD, LOAD AND RETURN ALONG FORWARD ROUTE IN REVERSE.</p>
6.1.1.5	<p>ROUTE 5. FROM NONGOMA TO MKHUZE</p> <p>FROM NONGOMA TAXI RANK, TURN LEFT TO MAIN ROAD AND PROCEED TO THE JUNCTION AND TAKE RIGHT ALONG R618 AT SIPHAMBANWENI, TURN LEFT ALONG P234, AND PASS EKUTHOKOZENI (PICK-UPS IS MADE SUBJECT TO CONDITION 5 BELOW), PROCEED ALONG P234 (BHANGANOMONA PICK-UPS IS MADE SUBJECT TO CONDITION 5 BELOW) TO N2 AND CROSS OVER TO N2 TO MKHUZE MAIN ROAD AND TURN LEFT TO APPROVED TAXI RANK AT MKHUZE. OFFLOAD AND LOAD RETURN ALONG THE FORWARD ROUTE IN REVERSE.</p>
6.1.1.6	<p>ROUTE 6. FROM NONGOMA TO EMPANGENI</p> <p>FROM NONGOMA TAXI RANK TURN LEFT TO THE MAIN ROAD AT THE JUNCTION TURN RIGHT ALONG R618, AND PASS ALONG BUXEDEN AND HLABISA (NO PICK AND DROP MADE), PROCEED TO MATUBATUBA, AT THE N2 JUNCTION, TURN RIGHT INTO N2 AND PROCEED TO RICHARDS BAY (DROP IS MADE, NO PICK UPS). PROCEED ALONG R34 TO EMPANGENI AND DROP OFF ONLY PASSENGERS AT 'B' RANK AND PROCEED TO 'A' RANK. OFF-LOAD, LOAD AND RETURN ALONG THE FORWARD ROUTE IN REVERSE.</p> <p>6.1.ALTERNATIVE ROUTE</p> <p>FROM NONGOMA TAXI RANK, TURN RIGHT ALONG R66 AND PASS ULUNDI (NO PICK OR DROP) AND PROCEED TO MELMOTH ALONG R66 AND DROP WILL BE MADE ONLY. PROCEED ALONG R34 TO NDUNDULU (DROP ONLY), AND PROCEED ALONG R34 TO EMPANGENI. OFFLOAD AND LOAD AT EMPANGENI 'A' RANK AND RETURN ALONG THE FORWARD ROUTE IN REVERSE.</p>



legiti-mate

GAZETTE

REGION: ALL

GAZETTE PRINT DATE :

GAZETTE EXPIRY DATE

6.1.1.7	<p>ROUTE 7. FROM NONGOMA TO JOHANNESBURG</p> <p>FROM NONGOMA APPROVED TAXI RANK, TURN LEFT AT JUNCTION, TURN RIGHT INTO R618, PROCEED ALONG R618 INTO R69. PROCEED ALONG R69 AND PASS VRYHEID AND CROSS OVER INTO R33, AT BLOOD RIVIER T JUNCTION TURN RIGHT INTO R34, AND PASS UTRECHT AND NEWCASTLE (NO PICK UP OR DROP WILL BE MADE). AT NEWCASTLE TURN RIGHT INTO N11. PROCEED ALONG N11 TO VOLKRUST (REFRESHMENT POINT) (NO PICK UP PICK), TURN LEFT INTO R23 AND PROCEED TO STANDERTON, HEIDENBERG AND BALFOUR (DROP CAN BE MADE, NO PICKS UPS), AND PROCEED INTO N3 SUBWAY AND TURN RIGHT INTO N3. PROCEED ALONG N3 TO JOHANNESBURG, AND PASS BOKSBURG, VOSLOORUS (NO PICK OR DROP) AND TURN LEFT INTO M2. PROCEED ALONG M2 AND TURN LEFT INTO RISSIK STREET, INTO WOLMARANS STREET, TURN RIGHT INTO WANDERES STREET AND TURN LEFT INTO AN APPROVED TAXI RANK. OFFLOAD AND LOAD AND RETURN ALONG THE FORWARD ROUTE IN REVERSE.</p>
6.1.1.8	<p>ROUTE 8. FROM NONGOMA TO MFOLOZI</p> <p>FROM APPROVED TAXI RANK IN NONGOMA, TURN RIGHT INTO R66, PROCEED ALONG R66 AND PASS HOLINYOKA (DROPPING ONLY), TURN LEFT TO L428 TO EZIMPISINI AREA (DROPPING ONLY) AND RETURN TO R66, PROCEEDING ALONG R66 TO DENGIE AREA (DROP ONLY), TURN RIGHT INTO D1819 TO KWA-MINYA AREA, INTO R618, TURN RIGHT TO NONGOMA TOWN 2 INTO R66 AND PROCEED TO KWA-GOMONDO AREA, TURN LEFT ALONG D1818 AND PROCEED TO KWAMPUNZA AREA AND RETURN TO R66. PROCEED ALONG R66 TO ESIGANGENI AREA AND TURN RIGHT INTO D1821 TO PHANGODE AND RETURN TO R66. PROCEED ALONG R66 TO MFEMFENI AREA, TURN LEFT INTO P703 TO MATHENI AREA AND UKHUKHO AND RETURN TO R66. PROCEED ALONG R66 TO KWA-MUSI AREA AND TO MFOLOZI APPROVED TAXI RANK AND RETURN ALONG THE FORWARD ROUTE IN REVERSE.</p>
6.1.1.9	<p>ROUTE 9. FROM NONGOMA TO MAPHOPHOMA</p> <p>FROM APPROVE TAXI RANK IN NONGOMA , TURN LEFT INTO MAIN ROAD, INTO ESIKHALENI AREAS TURN LEFT INTO D1810 TO MAPHOPHOMA. TURN LEFT INTO D1855 TO EKUVUKENI AREA AND RETURN BACK INTO D1810. PROCEED ALONG D1810 AND TURN RIGHT INTO D1853 TO SHELEZA AND PASS MPUMALANGA AREA AND RETURN BACK INTO D1810. PROCEED ALONG D1810 AND TURN LEFT INTO D1903 TO DABHAZI AREA AND RETURN BACK INTO D1810. PROCEED ALONG D1810 AND PASS HLAMBANYATHI AREA , INTO R618 AND PASS HLABISA AND PROCEED TO MAPHOPHOMA APPROVED TAXI RANK. OFFLOAD, LOAD AND RETURN ALONG THE FORWARD ROUTE IN REVERSE.</p>
6.1.1.10	<p>ROUTE 10. FROM NONGOMA TO BUXEDEN</p> <p>FROM APPROVED TAXI RANK IN NONGOMA, INTO R618, AT ESIPHAMBANWENI TURN RIGHT INTO D1801 TO ESIKHOKHWANENI, TURN RIGHT INTO R618. AT ODUSHWINI AREA TURN RIGHT INTO D1856 TO ESIDINSINI AND PASS NJAMPELA AREA INTO D1810, TURN RIGHT INTO R66 INTO NONGOMA MAIN ROAD.</p> <p>10.1 ALTERNATIVE ROUTE FROM APPROVED TAXI RANK IN NONGOMA UP TO R618 PROCEED TO DUSHWINI, TURN LEFT INTO D1857 TO DONGOTHULI AREA, AND RETURN BACK TO R618 AND PROCEED TO ESINKONKONKO AREA, TURN LEFT INTO D2032 TO MTHWADLANA AREA AND RETURN BACK INTO R618 TO BUXEDEN TAXI RANK. OFFLOAD, LOAD AND RETURN ALONG THE FORWARD ROUTE IN REVERSE.</p>



GAZETTE

REGION: ALL

GAZETTE PRINT DATE :

GAZETTE EXPIRY DATE.

6.1.1.1 ROUTE 11.
1 FROM NONGOMA TO USUTHU

FROM APPROVED TAXI RANK IN NONGOMA TURN LEFT INTO R66, AT ESIGANGENI AREA TURN RIGHT TO D1821 TO PHANGODE, TURN RIGHT INTO D1820 TO USUTHU APPROVED TAXI RANK. OFFLOAD, LOAD AND RETURN ALONG THE FORWARD ROUTE IN REVERSE.



GAZETTE

REGION: ALL

GAZETTE PRINT DATE :

GAZETTE EXPIRY DATE:

6.1.1.1 ROUTE 00
2 CONDITIONS/RESTRICTIONS

1. PASSENGERS MAY BE PICKED UP AND/OR SET DOWN ONLY AT DESIGNATED TAXI RANK OR TAXI STOP, WHICH SHALL EXCLUDE BUS STOPS.
2. ON THE INBOUND TRIP TO DURBAN, VOSLOORUS, NEWCASTLE, LADYSMITH, EMPANGENI, MANDINI AND ULUNDI, NO PASSENGERS MAY BE PICKED UP ENROUTE FROM LEAVING THE MAGISTERIAL OF NONGOMA UNTIL REACHING THE DESTINATION RANK.
3. ON THE RETURN TRIP TO NONGOMA, NO PASSENGERS MAY BE SET DOWN UNTIL REACHING THE MAGISTERIAL DISTRICT OF NONGOMA.
4. ENTRY OR RANKING ON PRIVATE PROPERTY IS NOT PERMITTED WITHOUT PERMISSION OF THE LANDLORD, A COPY OF WHICH MUST BE SUPPLIED TO THE BOARD BEFORE ISSUE OPERATING LICENCE.
5. WITHOUT HAVING ENTERED INTO AN AGREEMENT WITH OTHER OPERATORS ON A COMMON ROUTE, AS CONTEMPLATED BY SECTION 88 (2) (B) OF ACT 22 OF 2000, THE PICKING UP OR SETTING DOWN OF PASSENGERS ON SUCH ROUTE IS NOT PERMITTED. A COPY OF SUCH AGREEMENT MUST BE SUPPLIED TO THE BOARD.
6. AT RANKS, WHETHER ON -STREET OR OFF-STREET, ONLY THE TAXIS THAT CAN BE ACCOMMODATED IN THE DEMARCATED AREA MAY OCCUPY THE RANK, EXCESS VEHICLES MUST HOLD ELSEWHERE AT DESIGNATED HOLDING AREAS.
7. RANK PERMITS OR LETTERS OF AUTHORITY MUST BE PRODUCED IN RESPECT OF ALL RANKS IN MUNICIPAL ARREARS, IN PARTICULAR MAJOR TOWNS AND CITIES.
8. THE ALLOCATION OF ANY ROUTE OR PORTION OF A ROUTE IS SUBJECT TO THE CONDITION THAT IT HAS BEEN APPROVED AND ALLOCATED IN GOOD FAITH AND THAT SUCH ROUTE WILL BE INVALID SHOULD IT TRANSPIRE THAT THE ROUTE OR PORTION THEREOF WILL, OR HAS CAUSED CONFLICT DUE TO IT HAVING BEEN APPROVED BASED ON INCORRECT OR FALSE INFORMATION SUPPLIED TO THE BOARD OR AS A RESULT OF AN ERROR. IN SUCH INSTANCE THE OPERATING LICENCE MUST BE RETURNED TO THE BOARD FOR CORRECTION.
9. THE VEHICLE MUST BE COVERED BY MOTOR VEHICLE INSURANCE AS WELL AS PERSONAL LIABILITY INSURANCE.



GAZETTE

REGION: ALL

GAZETTE PRINT DATE

GAZETTE EXPIRY DATE

<p>1) APP0038777</p> <p>2) JV NDLAZI ID NO. 5106235506086</p> <p>3) P O BOX 2531 NEWCASTLE 2940</p> <p>4) APPLICANT TYPE : NORMAL TRANSFER</p> <p>5) 1 x 13 (SEATED) STANDING CAPACITY IS STILL TO BE ACQUIRED</p>		GAZETTE NUMBER: LGKZNG161-2015-MAR
6.1.1.1	<p>ROUTE14</p> <p>FROM RAMLAAN STORE, MAFAPHLAWANA VILLAGE ALONG P209 ROAD, ONTO P296 STREET, TURN LEFT INTO MR483, TURN RIGHT INTO ALBERT WESSELS STREET, RIGHT INTO HARDWICK STREET, LEFT INTO HARDING STREET, RIGHT INTO ALLEN STREET, LEFT INTO KIRKLAND STREET, RIGHT INTO VOORTREKKER STREET TO TERMINUS STREET TAXI RANK NEWCASTLE AND RETURN</p>	
6.1.1.2	<p>ROUTE 9</p> <p>FROM BOB SHOPPING CENTRE IN OSIZWENI ALONG OSIZ8 STREET, INTO OSIZ10 STREET, TURN LEFT OSIZ9 STREET, ONTO OSIZ7 STREET, TURN RIGHT OSIZ5 STREET, TURN LEFT INTO MR483, TURN RIGHT INTO N11 STREET, TURN LEFT INTO ALBERT WESSELS STREET, RIGHT INTO ALLEN STREET, LEFT INTO KIRKLAND STREET, RIGHT INTO VOORTREKKER STREET, RIGHT INTO TERMINUS STREET TAXI RANK NEWCASTLE AND RETURN</p>	
6.1.1.3	<p>ROUTE 25</p> <p>FROM GOODHOPE SUPERMARKET, BLAAUBOSCH BRS, TURN INTO BR1, TURN RIGHT INTO MR483, RIGHT INTO ALBERT WESSELS, TURN RIGHT INTO HARDWICK STREET, LEFT INTO HARDING STREET, INTO ALLEN STREET, INTO KIRKLAND, RIGHT INTO VOORTREKKER STREET, RIGHT TO TERMINUS STREET TAXI RANK NEWCASTLE AND RETURN</p>	
6.1.1.4	<p>ROUTE 8</p> <p>FROM BOB SHOPPING CENTRE IN OSIZWENI OSIZ8 STREET, TURN LEFT OC1 STREET, TURN RIGHT OSIZ5 STREET, TURN LEFT INTO MR483, LEFT INTO N11 ROAD, TURN RIGHT INTO ALLEN STREET, TURN LEFT INTO KIRKLAND STREET, RIGHT INTO VOORTREKKER STREET, RIGHT INTO TERMINUS STREET TAXI RANK NEWCASTLE AND RETURN</p>	



GAZETTE

REGION: ALL

GAZETTE PRINT DATE : .

GAZETTE EXPIRY DATE: .

6.1.1.5	<p>ROUTE 7 FROM KHIZANI TAXI RANK IN OSIZWENI OSIZ5 STREET, TURN RIGHT INTO AO75 STREET, TURN RIGHT INTO OSIZ3 STREET, TURN LEFT OSIZ1 STREET, TURN LEFT INTO MR483, TURN RIGHT INTO ALBERT WESSELS STREET, TURN RIGHT INTO HARDWICK STREET, LEFT INTO HARDING STREET, RIGHT INTO ALLEN STREET, TURN LEFT INTO KIRKLAND STREET, INTO VOORTREKKER STREET, RIGHT TO TERMINUS STREET TAXI RANK NEWCASTLE AND RETURN</p>
6.1.1.6	<p>ROUTE 6 FROM KHUZANI TAXI RANK IN OSIZWENI OSIZ7 STREET, TURN RIGHT INTO OSIZ8 STREET, TURN LEFT INTO OSIZ5 STREET, TURN RIGHT INTO OSIZ2 STREET, TURN LEFT INTO P296 STREET, TURN LEFT INTO MR483, TURN LEFT INTO N11 ROAD, TURN RIGHT INTO ALLEN STREET, TURN LEFT INTO KIRKLAND STREET, RIGHT INTO VOORTREKKER STREET, RIGHT INTO TERMINUS STREET TAXI RANK NEWCASTLE AND RETURN</p>
6.1.1.7	<p>ROUTE 5 FROM ENHLOKWENI SCHOOL OA1 STREET, TURN LEFT INTO OA23 STREET, TURN RIGHT INTO OSIZ2 STREET, TURN LEFT INTO P296 STREET, TURN LEFT INTO MR483, TURN RIGHT INTO ALBERT WESSELS STREET, RIGHT INTO HARDWICK STREET, LEFT INTO HARDING STREET, RIGHT INTO ALLEN STREET, LEFT INTO KIRKLAND STREET, TURN RIGHT INTO VOORTREKKER STREET TO TERMINUS STREET TAXI RANK NEWCASTLE AND RETURN</p>
6.1.1.8	<p>ROUTE 4 FROM OSIZWENI POST OFFICE OSIZ3 STREET, TURN RIGHT INTO OSIZ2 STREET, TURN RIGHT INTO OB2 STREET, TURN LEFT OSIZ1 STREET, TURN LEFT INTO MR483, TURN LEFT INTO N11 ROAD, RIGHT INTO ALLEN STREET, LEFT INTO KIRKLAND STREET, TURN RIGHT INTO VOORTREKKER STREET TO TERMINUS STREET TAXI RANK NEWCASTLE AND RETURN</p>



GAZETTE

REGION: ALL

GAZETTE PRINT DATE :

GAZETTE EXPIRY DATE:

6.1.1.9	ROUTE 30 FROM NEWCASTLE TAXI RANK TERMINUS STREET, LEFT KIRKLAND STREET, RIGHT ALLEN STREET, LEFT OAK STREET (ARBOR PARK), LEFT ALBERT WESSELS, RIGHT HARDWICK, LEFT ALLEN, LEFT KIRKLAND TO TAXI RANK
6.1.1.1 0	ROUTE 29 FROM NEWCASTLE TAXI RANK, RIGHT INTO SUTHERLAND STREET, RIGHT INTO KIRKLAND STREET, ONTO HATHORN STREET, LEFT PANORAMA DRIVE, LEFT BOUNDARY ROAD (LENNOXTON), RIGHT INTO LINK STREET, INTO HOSPITAL STREET, LEFT INTO SUTHERLAND STREET, RIGHT INTO TERMINUS STREET TAXI RANK NEWCASTLE AND RETURN
6.1.1.1 1	ROUTE 28 FROM NEWCASTLE TAXI RANK, TERMINUS STREET, LEFT INTO KIRKLAND STREET, LEFT INTO ALLEN STREET, RIGHT INTO DRAKENSBERG, LEFT INTO TUGELA STREET (INCANDU PARK), RIGHT INTO HJ VAN ECK STREET, LEFT INTO AQUAMARINE STREET, RIGHT AMETHYST STREET, RIGHT DRAKENSBERG STREET, LEFT INTO VICTORIA ROAD, RIGHT INTO ALLEN STREET TAXI RANK
6.1.1.1 2	ROUTE 27 FROM MANZANA SCHOOL ONTO OSIZ5, LEFT INTO MR483, RIGHT INTO ALBERT WESSELS STREET, RIGHT INTO ALLEN STREET, LEFT INTO KIRKLAND STREET, RIGHT INTO VOORTREKKER STREET TO TERMINUS STREET TAXI RANK NEWCASTLE AND RETURN



GAZETTE

REGION: ALL

GAZETTE PRINT DATE :

GAZETTE EXPIRY DATE:

6.1.1.1 3	ROUTE 26 FROM KABANE SCHOOL, BLAAUBOSCH ONTO P209, LEFT INTO P296, LEFT MR483, LEFT INTO N11, RIGHT INTO ALLEN STREET, LEFT INTO KIRKLAND, RIGHT INTO VOORTREKKER STREET TO TERMINUS STREET TAXI RANK NEWCASTLE AND RETURN
6.1.1.1 4	ROUTE 24 FROM OSIZWENI TAXI RANK, RIGHT INTO MR483, LEFT R34, RIGHT TO UTRECHT TAXI RANK AND RETURN
6.1.1.1 5	ROUTE 22 FROM DLANGALALA SHOPPING CENTRE, INVERNESS FARM, ONTO OSIZ9 STREET, TURN LEFT INTO OD38 STREET, TURN LEFT INTO OSIZ5 STREET, TURN RIGHT INTO OSIZ2 STREET, TURN LEFT INTO P296 STREET, TURN LEFT INTO MR483, RIGHT INTO ALBERT WESSELS STREET, TURN RIGHT INTO HARDWICK STREET, LEFT INTO HARDING STREET, RIGHT INTO ALLEN STREET, LEFT INTO KIRKLAND STREET, RIGHT INTO VOORTREKKER STREET TO TERMINUS STREET TAXI RANK NEWCASTLE AND RETURN
6.1.1.1 6	ROUTE 21 FROM MEMEZANI STORE, JOHNSTONE FARM, TURN RIGHT INTO MR483, TURN RIGHT INTO ALBERT WESSELS STREET, RIGHT INTO HARDWICK STREET, LEFT INTO HARDING STREET, RIGHT INTO ALLEN STREET, LEFT INTO KIRKLAND STREET, RIGHT INTO VOORTREKKER STREET, RIGHT INTO TERMINUS STREET TAXI RANK NEWCASTLE AND RETURN



GAZETTE

REGION: ALL

GAZETTE PRINT DATE :

GAZETTE EXPIRY DATE:

6.1.1.1 7	ROUTE 20 FROM JAKALASPAN, ENYONINI CHURCH ALONG MR483, LEFT INTO N11 ROAD, RIGHT INTO ALLEN STREET, INTO KIRKLAND STREET, RIGHT INTO VOORTREKKER STREET, RIGHT INTO TERMINUS STREET TAXI RANK NEWCASTLE AND RETURN
6.1.1.1 8	ROUTE 2 FROM OSIZWENI POST OFFICE ALONG OSIZ3 STREET, TURN LEFT INTO OB77 STREET, TURN RIGHT INTO OB2 STREET, TURN LEFT INTO OSIZ1 STREET, TURN LEFT INTO OSIZ1 STREET, TURN LEFT INTO MR483, LEFT INTO N11, TURN RIGHT INTO ALLEN STREET, LEFT INTO KIRKLAND STREET, RIGHT INTO VOORTREKKER STREET TO TERMINUS STREET TAXI RANK NEWCASTLE AND RETURN
6.1.1.1 9	ROUTE 19 FROM DICKS FARM IN OSIZWENI ALONG MR483, TURN RIGHT INTO ALBERT WESSELS STREET, TURN RIGHT INTO HARDWICK STREET, TURN LEFT INTO HARDING STREET, RIGHT INTO ALLEN STREET, LEFT INTO KIRKLAND STREET, RIGHT INTO VOORTREKKER STREET, RIGHT INTO TERMINUS STREET TAXI RANK NEWCASTLE AND RETURN
6.1.1.2 0	ROUTE 18 FROM UMENDOZO VILLAGE MR483, TURN LEFT INTO N11 ROAD RIGHT INTO ALLEN STREET, LEFT INTO KIRKLAND STREET, RIGHT INTO VOORTREKKER STREET, RIGHT INTO TERMINUS STREET TAXI RANK NEWCASTLE AND RETURN



GAZETTE

REGION: ALL

GAZETTE PRINT DATE :

GAZETTE EXPIRY DATE.

6.1.1.2 1	ROUTE 17 FROM OSIZWENI TAXI RANK OB1 STREET, TURN LEFT INTO MR483, RIGHT INTO ALBERT WESSELS STREET, RIGHT INTO HARDWICK, LEFT INTO HARDING STREET, RIGHT INTO ALLEN STREET, LEFT INTO KIRKLAND STREET, RIGHT INTO VOORTREKKER STREET, RIGHT INTO TERMINUS STREET TAXI RANK NEWCASTLE AND RETURN
6.1.1.2 2	ROUTE 16 FROM GROOTGELUK SCHOOL, TURN LEFT ONTO P209 ROAD, ONTO P296 STREET, TURN LEFT INTO MR483, LEFT INTO N11 ROAD, RIGHT INTO ALLEN STREET, LEFT INTO KIRKLAND STREET, RIGHT INTO VOORTREKKER STREET, RIGHT TO TERMINUS STREET TAXI RANK NEWCASTLE AND RETURN
6.1.1.2 3	ROUTE 15 FROM OSIZWENI TOP RANK P209 ROAD TO KWA-MDAKANE TAXI RANK AND RETURN
6.1.1.2 4	ROUTE 23 FROM OSIZWENI TOWNSHIP ALL UNITS TO MADADENI TOWNSHIP ALL SECTIONS AND RETURN



GAZETTE

REGION: ALL

GAZETTE PRINT DATE :

GAZETTE EXPIRY DATE:

6.1.1.2 5	ROUTE 13 FROM OSIZWENI TOP RANK P209, ONTO P296 STREET, TURN LEFT INTO MR483, LEFT INTO N11 ROAD, RIGHT INTO ALLEN STREET, INTO KIRKLAND STREET, RIGHT INTO VOORTREKKER STREET, RIGHT TO TERMINUS STREET TAXI RANK NEWCASTLE AND RETURN
6.1.1.2 6	ROUTE 12 FROM OSIZWENI HIGH SCHOOL OE27 STREET, TURN RIGHT INTO P209 ROAD, ONTO P296, TURN LEFT INTO MR483, TURN RIGHT INTO ALBERT WESSELS STREET, TURN RIGHT INTO HARDWICK STREET, LEFT INTO MURCHISON STREET, RIGHT INTO VOORTREKKER STREET TO TERMINUS STREET TAXI RANK NEWCASTLE AND RETURN
6.1.1.2 7	ROUTE 11 FROM OSIZWENI HIGH SCHOOL OE27 STREET, TURN RIGHT OE1 STREET, LEFT OSIZ5 STREET, TURN RIGHT INTO P209 ROAD, ONTO P296 STREET, TURN LEFT INTO MR483, RIGHT INTO ALBERT WESSELS STREET, TURN RIGHT INTO ALLEN STREET, LEFT INTO KIRKLAND STREET, RIGHT INTO VOORTREKKER STREET, RIGHT TO TERMINUS STREET TAXI RANK NEWCASTLE AND RETURN
6.1.1.2 8	ROUTE 10 FROM BOB SHOPPING CENTRE OSIZ8 STREET, TURN RIGHT OD17 STREET, TURN LEFT OSIZ9 STREET, LEFT INTO OD38 STREET, RIGHT INTO OSIZ8 STREET, LEFT OSIZ7 STREET, TURN RIGHT OSIZ5 STREET, TURN LEFT INTO MR483, LEFT INTO N11 ROAD, TURN RIGHT INTO ALLEN STREET, KIRKLAND STREET, RIGHT INTO VOORTREKKER STREET, TURN RIGHT TO TERMINUS STREET TAXI RANK NEWCASTLE AND RETURN



GAZETTE

REGION: ALL

GAZETTE PRINT DATE :

GAZETTE EXPIRY DATE:

6.1.1.2 9	<p>ROUTE 1</p> <p>FROM MAKHANYA TAXI RANK IN OSIZWENI ALONG OA75, TURN RIGHT INTO OSIZ3 STREET, TURN LEFT OSIZ1, TURN LEFT INTO MR483, TURN RIGHT INTO ALBERT WESSELS STREET, TURN RIGHT INTO HARDWICK STREET, LEFT INTO HARDING STREET, RIGHT INTO ALLEN STREET, LEFT INTO KIRKLAND STREET, RIGHT INTO VOORTREKKER STREET TO TERMINUS STREET TAXI RANK NEWCASTLE AND RETURN.</p>
6.1.1.3 0	<p>ROUTE 3</p> <p>FROM MAKHANYA TAXI RANK IN OSIZWENI ALONG OA75 STREET, TURN RIGHT INTO OA23 STREET, TURN RIGHT INTO OA1 STREET, TURN LEFT OSIZ3 STREET, TURN RIGHT INTO OB77 STREET, TURN RIGHT INTO OB2 STREET, TURN LEFT INTO OSIZ1 STREET, TURN LEFT INTO MR483, TURN RIGHT INTO ALBERT WESSELS STREET, TURN RIGHT INTO HARDWICK STREET, TURN LEFT INTO HARDING STREET, RIGHT INTO ALLEN STREET, LEFT INTO KIRKLAND STREET, RIGHT INTO VOORTREKKER STREET TO TERMINUS STREET TAXI RANK NEWCASTLE AND RETURN</p>
6.1.1.3 1	<p>ROUTE 31</p> <p>UTRECHT TO NEWCASTLE</p> <p>FROM UTRECHT TAXI RANK INTO R34, INTO MR483, INTO N11, INTO ALLEN STREET, RIGHT INTO VOORTREKKER STREET TO TERMINAS STREET TAXI RANK IN NEWCASTLE</p>
6.1.1.3 2	<p>ROUTE 32</p> <p>NEWCASTLE TO DUNDEE</p> <p>FROM NEWCASTLE TAXI RANK, LEFT KIRKLAND RIGHT ALLEN STREET RIGHT N11 LEFT R621 LEFT R68 TO DUNDEE TAXI RANK AND RETURN</p>



GAZETTE

REGION: ALL

GAZETTE PRINT DATE : 1

GAZETTE EXPIRY DATE:

6.1.1.3 3	<p>ROUTE 33 NEWCASTLE TO DURBAN</p> <p>FROM NEWCASTLE TAXI RANK, LEFT KIRKLAND, RIGHT ALLEN STREET, RIGHT N11, LEFT N3, LEFT INTO ALICE STREET LEFT INTO ALBERT STREET RIGHT TO UMGENI ROAD DURBAN TAXI RANK AND RETURN.</p>
6.1.1.3 4	<p>ROUTE 34 NEWCASTLE TO NQUTHU</p> <p>FROM NEWCASTLE TAXI RANK LEFT KIRKLAND RIGHT ALLEN STREET LEFT N11 RIGHT MR483 RIGHT R34 ONTO NKANDE ROAD TO NQUTHU TAXI RANK AND RETURN.</p>
6.1.1.3 5	<p>ROUTE 35 NEWCASTLE TO EMPANGENI</p> <p>FROM NEWCASTLE TAXI RANK, LEFT KIRKLAND STREET, RIGHT ALLEN STREET, LEFT N11, RIGHT MR483, RIGHT R34, TO THE TAXI RANK IN EMPANGENI AND RETURN.</p>
6.1.1.3 6	<p>ROUTE 36 NEWCASTLE TO NONGOMA</p> <p>FROM NEWCASTLE TAXI RANK, LEFT KIRKLAND, RIGHT ALLEN STREET, LEFT N11, RIGHT MR483, RIGHT R34 LEFT R33 ONTO R69 RIGHT INTO R618 TO NONGOMA TAXI RANK AND RETURN.</p>

**GAZETTE**

REGION: ALL

GAZETTE PRINT DATE :

GAZETTE EXPIRY DATE:

6.1.1.3 7	ROUTE 37 NEWCASTLE TO PAULPIETERSBURG FROM NEWCASTLE TAXI RANK, LEFT KIRKLAND RIGHT ALLEN LEFT N11 LEFT MR483 RIGHT R34 LEFT R33 RIGHT DUMBE TAXI RANK IN PAULPIETERSBURG AND RETURN
--------------	--



GAZETTE

REGION: ALL

GAZETTE PRINT DATE :

GAZETTE EXPIRY DATE:

1) APP0038797 2) MW MZILA ID NO. 7303075739087 3) P O BOX 2623 TUGELA FERRY 3010 4) APPLICANT TYPE : NORMAL TRANSFER 5) 1 x 14 (SEATED) STANDING CAPACITY IS STILL TO BE ACQUIRED		GAZETTE NUMBER: LGKZNG161-2015-MAR
6.1.1.1	1. FROM KEATES DRIFT TO DURBAN	FROM THE RANK OF R33 GREYTOWN ROUTE ON T JUNCTION OF R33 AND R74 TURN RIGHT TO JOIN DURBAN ROAD ON THE SECOND ROBOT TURN LEFT AND JOIN R33 P M BURG ROAD STRAIGHT TO JOIN CHURCH STREET TURN LEFT TO COMMERCIAL ROAD DIRECT TO N3 TURN LEFT TO OLD MAIN ROAD TO PINETOWN AND DROP OUR PASSENGERS IN ALL THE RANKS IN PINETOWN. FROM PINETOWN REJOIN N3 TO DURBAN AND DROP OUR PASSENGERS BACK TO KEATS DRIFT.
6.1.1.2	2. FROM KEATES DRIFT TO GREYTOWN	FROM KEATES DRIFT TO GREYTOWN AND RETURN FROM THE RANK OF R33 DUNDEE GREYTOWN ROUTE PICK AND DROP EMAWOZENI, INGOME, KWASHOBENI T JUNCTION OF ROAD R74 THEN TURN RIGHT JOIN DURBAN STREET TURN LEFT TO MAITLAND STREET TO SARGEAUNT STREET ON OFF LOAD PASSENGERS THERE SOME TIMES WE DELIVER PASSENGERS AROUND IN TOWN AND IN HOSPITAL AS WELL AS TO TAXI RANK IN SARGEAUNT STREET. TAKE PASSENGERS FROM GREYTOWN AND RETURN TO KEATES DRIFT AND DOING THE SAMETHING DONE WHEN GOING TO GREYTOWN. ON ARRIVAL TO KEATES DRIFT WE DELIVER PASSENGERS TO ESIPHONGWENI, FABENI, KOPI, EMBONGWENI WE TURN TO PASSENGERS TO KWANXAMALALA AND RETURN.
6.1.1.3	3. FROM KEATES DRIFT TO KRANSKOP	FROM KEATES DRIFT TAXI RANK ON R33 DUNDEE ROAD, ON THE T-JUNCTION OF ROAD R74 TURN LEFT AND DROP PASSENGERS AT MVOZANA, DINGWANA, AND PROCEED INTO KRANSKOP TAXI RANK AND RETURN BACK TO KEATS DRIFT.
6.1.1.4	4. KEATES DRIFT TO EMABOVINI	KEATS DRIFT TO TAXI RANK INTO R33 INTO EMABOVINIAND, AND INTO D1268 PASS LATA, MKHUPHULA KWAMTOLO AND PASS KWA-JELASI STORE AND PROCEED TO EMABOMVINI TAXI RANK AND RETURN.



GAZETTE

REGION: ALL

GAZETTE PRINT DATE :

GAZETTE EXPIRY DATE:

6.1.1.5	<p>5. FROM KEATES DRIFT TO MUDEN</p> <p>FROM KEATES DRIFT TAXI ON R33 TURN RIGHT ON R22 PICK AND DROP UNTIL T- JUNCTION OF MUDEN INTO GREYTOWN ROAD TURN INTO MUDEN AND PROCEED TO MUDEN TAXI RANK AND RETURN TO KEATES DRIFT.</p>
6.1.1.6	<p>6. FROM KEATES DRIFT TO PITERMARITZBURG AND RETURN</p> <p>FROM KEATES DRIFT TAXI RANK ON R33, INTO GREYTOWN ROAD, ON THE T-JUNCTION OF R33, TURN INTO R74, TURN RIGHT INTO DURBAN ROAD, ON THE SECOND ROBOT TURN LEFT JOIN R33 AND PASS NEWHARNOVER, MPOLWENI, DROP PASSENGERS, AND PROCEED TO PIETERMARITZBURG, INTO CHURCH STREET AND PROCEED TO PIETERMARITZBURG APPROVED TAXI RANK AND RETURN.</p>
6.1.1.7	<p>7. KEATES DRIFT TO TUGELA FERRY</p> <p>FROM KEATES DRIFT TAXI RANK ON R33, INTO DUNDEE ROAD , PASS TUGELA FERRY AND PASS FABENI, KOPI, MZISHO, CHURCH OF SCOTLAND HOSPITAL ALONG R33 ROAD, AND PROCEED TO TUGELA FERRY TAXI RANK AND RETURN.</p>



GAZETTE

REGION: ALL

GAZETTE PRINT DATE :

GAZETTE EXPIRY DATE:

- | | |
|--|------------------------------------|
| 1) APP0038807 | GAZETTE NUMBER: LGKZNG161-2015-MAR |
| 2) NN MNGUNI ID NO. 7208281487084 | |
| 3) 2342 KWANMAKHUTHA
AMANZIMTOTI
4126 | |
| 4) APPLICANT TYPE : DECEASED TRANSFER | |
| 5) 1 x 15 (SEATED) STANDING CAPACITY IS STILL TO BE ACQUIRED | |

6.1.1.1	<p>ROUTE 1 UMBUMBULU TO ESTON</p> <p>FROM APPROVED TAXI RANK AT UMBUMBULU NEAR MAGISTRATES COURT PROCEED TO MAIN ROAD R603, TURN RIGHT AND PROCEED ALONG R603 TO ESTON APPROVED TAXI RANK AND RETURN TO UMBUMBULU ALONG ON FORWARD ROUTE IN REVERSE</p>
6.1.1.2	<p>ROUTE 2 – UMBUMBULU TO ISIPINGO</p> <p>FROM APPROVED TAXI RANK AT UMBUMBULU NEAR MAGISTRATES COURT, PROCEED TO THE MAIN ROAD R603, TURN LEFT INTO R603 AND PROCEED ALONG R603, LEFT INTO UMBUMBULU ROAD (M38) AND PROCEED PASSING FOLWENI AND MALAKAZI, LEFT INTO OLD MAIN ROAD AT ISIPINGO, LEFT INTO ALEXANDRA AVENUE, RIGHT INTO THOMAS AVENUE INTO APPROVED TAXI RANK OPPOSITE CHECKOUT CENTRE AND RETURN INTO AND ALONG THOMAS AVENUE, RIGHT INTO CHURCH LANE, RIGHT INTO OLD MAIN ROAD AND PROCEED TO UMBUMBULU ALONG THIS FORWARD ROUTE IN REVERSE</p>



GAZETTE

REGION: ALL

GAZETTE PRINT DATE :

GAZETTE EXPIRY DATE:

6.1.1.3 ROUTE 0 CONDITIONS / RESTRICTIONS

1. PASSENGERS MAY BE PICKED UP AND / OR SET DOWN ONLY AT DESIGNATED TAXI RANKS OR TAXI STOPS, WHICH SHALL EXCLUDE BUS STOPS.
2. ON THE INBOUND TRIP TO ISIPINGO, NO PASSENGERS MAY BE PICKED UP EN ROUTE FROM REACHING MALUKAZI, UNTIL REACHING THE ISIPINGO TAXI RANK.
3. ON THE RETURN TRIP TO UMBUMBULU, NO PASSENGERS MAY BE SET DOWN UNTIL PASSING MALUKAZI, SUBJECT TO CONDITION 5 BELOW.
4. ENTRY OR RANKING ON PRIVATE PROPERTY IS NOT PERMITTED WITHOUT THE WRITTEN PERMISSION OF THE LANDLORD, A COPY OF WHICH MUST BE SUPPLIED TO THE BOARD.
5. WITHOUT HAVING ENTERED INTO AN AGREEMENT WITH OTHER OPERATORS ON A COMMON ROUTE, AS CONTEMPLATED BY SECTION 88(2)(B) OF ACT 22 OF 2000, THE PICKING UP OR SETTING DOWN OF PASSENGERS ON SUCH ROUTE IS NOT PERMITTED. A COPY OF SUCH AGREEMENT MUST BE SUPPLIED TO THE BOARD.
6. AT RANKS, WHETHER ON-STREET OR OFF-STREET, ONLY THE TAXIS THAT CAN BE ACCOMMODATED IN THE DEMARCATED AREA MAY OCCUPY THE RANK, EXCESS VEHICLES MUST HOLD ELSEWHERE AT DESIGNATED HOLDINGS AREAS
7. RANK PERMITS OR LETTERS OF AUTHORITY MUST BE PRODUCED IN RESPECT OF ALL RANKS IN MUNICIPAL AREAS, IN PARTICULAR MAJOR TOWNS AND CITIES AND IN PARTICULAR INTER – PROVINCIAL DESTINATIONS
8. THE ALLOCATION OF ANY ROUTE OR PORTION OF A ROUTE IS SUBJECT TO THE CONDITION THAT IT HAS BEEN APPROVED AND ALLOCATED IN GOOD FAITH AND THAT SUCH ROUTE WILL BE INVALID SHOULD IT TRANSPIRE THAT THE ROUTE OR PORTION THEREOF WILL, OR HAS CAUSED CONFLICT DUE TO HAVING BEEN APPROVED BASED ON INCORRECT OR FALSE INFORMATION SUPPLIED TO THE BOARD OR AS A RESULT OF AN ERROR. IN SUCH INSTANCE THE OPERATING LICENSE MUST BE RETURNED TO THE BOARD FOR CORRECTION.
9. THE VEHICLE MUST BE COVERED BY MOTOR VEHICLE INSURANCE AS WELL AS PERSONAL LIABILITY INSURANCE

from/van : 2015/02/12
from/van : G7

to/tot : 2015/02/12
to/tot : G7

OP.1334947. (2) THABETHE MC ID NO 7710085584081. POSTAL ADDRESS: Z 146 MPUMALANGA ROAD, ASHDOWN, 4500. (4) TRANSFER OF PERMIT, PERMIT NO. 251393/2 FROM MAKHAYE PP (15 X PASSENGERS, DISTRICT: PIETERMARTIZBURG). (7) AUTHORITY AS IN LAST MENTIONED PERMIT(S).

OP.1366919. (2) SIMA ED ID NO 6808055502082. POSTAL ADDRESS: BB 353 UMLAZI, PO NTOKOZWENI, PO NTOKOZWENI, 4066. (4) TRANSFER OF PERMIT, PERMIT NO. 1262192/1 FROM KHAMBULA TL (15 X PASSENGERS, DISTRICT: PIETERMARTIZBURG). (7) AUTHORITY AS IN LAST MENTIONED PERMIT(S).

OP.1377932. (2) RAMPERTHAB S ID NO 6511015189087. (3) DISTRICT: DURBAN. POSTAL ADDRESS: PO BOX 63370, VERULAM, VERULAM, 4340. (4) ADDITIONAL AUTHORITY, PERMIT NO. 1277510/2 FROM RAMPERTHAB S (90 X PASSENGERS, DISTRICT: DURBAN). (5) 1 X 90 PASSENGERS. (6) THE CONVEYANCE OF PERSONS ON A PARTICULAR BUS ROUTE. (7) AUTHORITY: Permit No. 1277510/2

AUTHORITY AS IN LAST MENTIONED PERMIT(S).

ADDITIONAL AUTHORITY:

FROM VERULAM BUS RANK TURN LEFT INTO IRELAND STREET RIGHT INTO GEORGE SEWERSADH ROAD RIGHT INTO WICK STREET - CROSSING OVER R102 INTO JABUNGOBO ROAD (M27) TURN LEFT INTO TRENANCE PARK TOWNSHIP, LINK ROAD RIGHT INTO TRENANCE DRIVE LEFT TO MARULA CIRCLE, RIGHT IN JUNIPER ROAD LEFT INTO KASTURA PLACE RIGHT INTO MARULA CIRCLE, RIGHT INTO MAPLE DRIVE RIGHT INTO ASPAN LINK LEFT INTO WILLOW CLOSE RIGHT INTO TRENANCE DRIVE RIGHT INTO LINK ROAD RIGHT INTO JABUNGOBO ROAD CROSSING OVER R102 INTO WICK STREET LEFT INTO GEORGE SEWERSADH ROAD LEFT INTO IRELAND STREET, RIGHT INTO BUS RANK AND VICE VERSA. PICKING UP AND DROPPING ALL PASSENGERS ALONG THE BUS ROUTE.

FROM VERULAM BUS RANK TURN LEFT INTO IRELAND STREET RIGHT INTO GEORGE SEWERSADH RIGHT INTO WICK STREET CROSSING OVER R102 INTO JABUNGOBO ROAD (M37), LEFT INTO COTTENWOOD ROAD (TRENANCE PARK TOWNSHIP), LEFT INTO MADRONA DRIVE LEFT INTO SOFTWOOD ROAD, RIGHT INTO TEAKWOOD CRESENT RIGHT INTO TANGERINE STREET LEFT INTO MADRONA DRIVE LEFT INTO COTTONWOOD ROAD RIGHT INTO 20354 STREET RIGHT INTO CEDAR ROAD RIGHT INTO TASMIN STREET LEFT INTO COTTONWOOD ROAD RIGHT INTO JABUNGOBO ROAD CROSSING OVER R102 INTO WICK STREET, LEFT INTO GEORGE SEWERSADH ROAD LEFT INTO IRELAND STREET RIGHT INTO BUS RANK. PICKING UP AND DROPPING OFF PASSENGERS ALL ALONG THE BUS ROUTE.

OP.1378171. (2) MTOLO BC ID NO 6708230312086. POSTAL ADDRESS: P O BOX 1032, NEW GERMANY, NEW GERMANY, 3620. (4) TRANSFER OF PERMIT, PERMIT NO. 1320942/0 FROM MTOLO SM (15 X PASSENGERS, DISTRICT: DURBAN). (7) AUTHORITY AS IN LAST MENTIONED PERMIT(S).

OP.1378261. (2) NCAYIYANA MV ID NO 5907050775080. POSTAL ADDRESS: T 1391 UMLAZI T/SHIP, P O IMBALI, P O IMBALI, 4031. (4) TRANSFER OF PERMIT, PERMIT NO. 1321109/0 FROM NCAYIYANA DH (15 X PASSENGERS, DISTRICT: DURBAN). (7) AUTHORITY AS IN LAST MENTIONED PERMIT(S).

OP.1378281. (2) MANTOMELA TRANSPORT SERVICES ID NO 201102390223. (3) DISTRICT: PIETERMARTIZBURG. POSTAL ADDRESS: 1476 FRANCE, PIETERMARTIZBURG, 3201. (4) NEW APPLICATION. (5) 1 X 70 PASSENGERS. (6) THE CONVEYANCE OF PERSONS ON A PARTICULAR BUS ROUTE. (7) AUTHORITY: BUS PASSENGER AND THEIR PERSONAL EFFECTS:

FROM PANKUK TAKE MADWALENI ROAD AT NZINGA SCHOOL AND TAKE MZUMBE ROAD TO JOIN MAIN ROAD STRAIGHT TO HOWICK VIA IMPENDLE AND OFF LOAD.

RETURN ROUTE:
FROM HOWICK VIA IMPENDLE TOWN TO MZUMBE ROAD THEN JOIN MADWALENI ROAD AT NZINGA SCHOOL.

OP.1378293. (2) MLAMBO N ID NO 7503050744081. POSTAL ADDRESS: PO BOX 7058, MADADENI, 2951. (4) TRANSFER OF PERMIT, PERMIT NO. 258910/3 FROM MLAMBO DM (13 X PASSENGERS, DISTRICT: NEWCASTLE). (7) AUTHORITY AS IN LAST MENTIONED PERMIT(S).

OP.1378294. (2) GUMEDE RN ID NO 5509230552080. POSTAL ADDRESS: P O BOX 896, HARDING, HARDING, 4680. (4) TRANSFER OF PERMIT, PERMIT NO. 1268077/1 FROM GUMEDE SD (15 X PASSENGERS, DISTRICT: DURBAN). (7) AUTHORITY AS IN LAST MENTIONED PERMIT(S).

OP.1378295. (2) GUMEDE RN ID NO 5509230552080. POSTAL ADDRESS: P O BOX 896, HARDING, HARDING, 4680. (4) TRANSFER OF PERMIT, PERMIT NO. 1278350/0 FROM MBULU HM (15 X PASSENGERS, DISTRICT: DURBAN). (7) AUTHORITY AS IN LAST MENTIONED PERMIT(S).

OP.1378296. (2) MEMELA BM ID NO 6502260419089. POSTAL ADDRESS: 2659 KHULULA NORTH, NEWLAND WEST, DURBAN, 4037. (4) TRANSFER OF PERMIT,

PERMIT NO. 1321105/0 FROM MEMELA CM (15 X PASSENGERS, DISTRICT: RICHMOND (NATAL)). (7) AUTHORITY AS IN LAST MENTIONED PERMIT(S).

OP.1378297. (2) BUTHELEZI SN ID NO 6302110423088. POSTAL ADDRESS: CLUSTER BOX 755, SOUTHGATE, 4068. (4) TRANSFER OF PERMIT, PERMIT NO. 1321103/0 FROM BUTHELEZI ZP (15 X PASSENGERS, DISTRICT: DURBAN). (7) AUTHORITY AS IN LAST MENTIONED PERMIT(S).

OP.1378298. (2) JAUZA Y ID NO 7601250848080. POSTAL ADDRESS: P O BOX 545, UMZIMKHULU, UMZIMKHULU, 3297. (4) TRANSFER OF PERMIT, PERMIT NO. 1321089/0 FROM JAUZA M (15 X PASSENGERS, DISTRICT: UMZIMKHULU). (7) AUTHORITY AS IN LAST MENTIONED PERMIT(S).

OP.1378299. (2) LUKHOZI GN ID NO 7210100695087. POSTAL ADDRESS: PO BOX 14170, UMZINTO, 4200. (4) TRANSFER OF PERMIT, PERMIT NO. 1260011/0 FROM LUKHOZI Z (15 X PASSENGERS, DISTRICT: PIETERMARTIZBURG). (7) AUTHORITY AS IN LAST MENTIONED PERMIT(S).

OP.1378300. (2) XIMBA N ID NO 6303130792080. POSTAL ADDRESS: P O BOX 93, TUGELA FERRY, TUGELA FERRY, 3010. (4) TRANSFER OF PERMIT, PERMIT NO. 1266679/1 FROM DLAMINI B (15 X PASSENGERS, DISTRICT: PIETERMARTIZBURG). (7) AUTHORITY AS IN LAST MENTIONED PERMIT(S).

OP.1378304. (2) KHESWA ZM ID NO 5206100903085. POSTAL ADDRESS: P O BOX 397, BERGVILLE, BERGVILLE, 3350. (4) TRANSFER OF PERMIT, PERMIT NO. 256281/0 FROM KHEZWA MS (16 X PASSENGERS, DISTRICT: BERGVILLE). (7) AUTHORITY AS IN LAST MENTIONED PERMIT(S).

OP.1378305. (2) KHESWA ZM ID NO 5206100903085. POSTAL ADDRESS: P O BOX 397, BERGVILLE, BERGVILLE, 3350. (4) TRANSFER OF PERMIT (7) AUTHORITY AS IN LAST MENTIONED PERMIT(S).

OP.1378306. (2) MADIDA B.E ID NO 4712270526086. POSTAL ADDRESS: P O BOX 51529, OSIZWENI, OSIZWENI, 2952. (4) TRANSFER OF PERMIT, PERMIT NO. 255380/1 FROM MADIDA MI (15 X PASSENGERS, DISTRICT: NEWCASTLE). (7) AUTHORITY AS IN LAST MENTIONED PERMIT(S).

OP.1378307. (2) MABASO SA ID NO 7904030350082. POSTAL ADDRESS: P O BOX 2372, LADYSMITH, 3370. (4) TRANSFER OF PERMIT, PERMIT NO. 255248/2 FROM MABASO MM (13 X PASSENGERS, DISTRICT: KLIP RIVER). (7) AUTHORITY AS IN LAST MENTIONED PERMIT(S).

OP.1378314. (2) NGWENYA LL ID NO 7804255456087. POSTAL ADDRESS: PO BOX 856, ESTCOURT, 3310. (4) TRANSFER OF PERMIT, PERMIT NO. 252759/2 FROM NGWENYA NR (15 X PASSENGERS, DISTRICT: ESTCOURT), PERMIT NO. 1321102/0 FROM NGWENYA NR (15 X PASSENGERS, DISTRICT: DURBAN). (7) AUTHORITY AS IN LAST MENTIONED PERMIT(S).

OP.1378319. (2) CEBEKHULU T D TD ID NO 7912190443084. POSTAL ADDRESS: 14 TURGATE GARDENS, SOUTHGATES, PHOENIX, 4068. (4) TRANSFER OF PERMIT, PERMIT NO. 1259289/1 FROM CEBEKHULU KW (15 X PASSENGERS, DISTRICT: PIETERMARTIZBURG). (7) AUTHORITY AS IN LAST MENTIONED PERMIT(S).

OP.1378321. (2) MAJOLA SL ID NO 7609096655080. POSTAL ADDRESS: PO BOX 528, EZAKHENI, 3381. (4) TRANSFER OF PERMIT, PERMIT NO. 252158/2 FROM MAJOLA SJ (15 X PASSENGERS, DISTRICT: KLIP RIVER). (7) AUTHORITY AS IN LAST MENTIONED PERMIT(S).

OP.1378322. (2) MPUNGOSE NG NG ID NO 5309140704081. POSTAL ADDRESS: D310 PLOT 5 MADUNDUBE RD, KWA-MASHU, DURBAN, 4360. (4) TRANSFER OF PERMIT, PERMIT NO. 1265345/0 FROM MPUNGOSE PG (15 X PASSENGERS, DISTRICT: DURBAN). (7) AUTHORITY AS IN LAST MENTIONED PERMIT(S).

OP.1378323. (2) DUMA NI ID NO 5005190315089. POSTAL ADDRESS: P O BOX 818, IXOPO, IXOPO, 3276. (4) TRANSFER OF PERMIT, PERMIT NO. 1321115/0 FROM DUMA CM (15 X PASSENGERS, DISTRICT: IXOPO). (7) AUTHORITY AS IN LAST MENTIONED PERMIT(S).

OP.1378324. (2) SANGWENI OT ID NO 7410050384084. POSTAL ADDRESS: PO BOX 6604, DANNHAUSER, 3080. (4) TRANSFER OF PERMIT, PERMIT NO. 259013/1 FROM SANGWENI JH (14 X PASSENGERS, DISTRICT: DUNDEE). (7) AUTHORITY AS IN LAST MENTIONED PERMIT(S).

OP.1378325. (2) MADONDA MF ID NO 7510156081086. POSTAL ADDRESS: P O BOX 5615, MASAMINI LOCATION, MASAMINI LOCATION, 3276. (4) TRANSFER OF PERMIT, PERMIT NO. 255208/3 FROM MADONDA SA (15 X PASSENGERS, DISTRICT: IXOPO). (7) AUTHORITY AS IN LAST MENTIONED PERMIT(S).

OP.1378326. (2) NDMASE ND ID NO 5412251374080. POSTAL ADDRESS: PO BOX 585, HILLCREST, 3650. (4) TRANSFER OF PERMIT , PERMIT NO. 1321113/0 FROM MNGADI MB (14 X PASSENGERS, DISTRICT: DURBAN). (7) AUTHORITY AS IN LAST MENTIONED PERMIT(S).

OP.1378328. (2) NGWENYA NBK ID NO 6405315430087. POSTAL ADDRESS: P O BOX 627, MOOI RIVER, 3300. (4) TRANSFER OF PERMIT , PERMIT NO. 256523/1 FROM NGWENYA DT (15 X PASSENGERS, DISTRICT: ESTCOURT). (7) AUTHORITY AS IN LAST MENTIONED PERMIT(S).

OP.1378329. (2) BUTHELEZI HN ID NO 5812030954088. POSTAL ADDRESS: H1570 NTUZUMA T/SHIP, NTUZUMA, 4001. (4) TRANSFER OF PERMIT , PERMIT NO. 1321114/0 FROM BUTHELEZI ES (15 X PASSENGERS, DISTRICT: DURBAN). (7) AUTHORITY AS IN LAST MENTIONED PERMIT(S).

OP.1378330. (2) NGWENYA NBK ID NO 6405315430087. POSTAL ADDRESS: P O BOX 627, MOOI RIVER, 3300. (4) TRANSFER OF PERMIT , PERMIT NO. 253946/2 FROM NGWENYA DT (15 X PASSENGERS, DISTRICT: ESTCOURT). (7) AUTHORITY AS IN LAST MENTIONED PERMIT(S).

OP.1378331. (2) CELE CZ ID NO 6604210566082. POSTAL ADDRESS: P O BOX 26803, MARGATE, MARGATE, 4275. (4) TRANSFER OF PERMIT , PERMIT NO. 1268978/0 FROM CELE TB (15 X PASSENGERS, DISTRICT: DURBAN). (7) AUTHORITY AS IN LAST MENTIONED PERMIT(S).

OP.1378332. (2) RADEBE CM ID NO 8001130703085. POSTAL ADDRESS: A122 LANGA ROAD, INANDA, 4091. (4) TRANSFER OF PERMIT , PERMIT NO. 1259267/0 FROM RADEBE T (15 X PASSENGERS, DISTRICT: PIETERMARTIZBURG). (7) AUTHORITY AS IN LAST MENTIONED PERMIT(S).

OP.1378333. (2) MALEMBE N.S ID NO 5312020718080. POSTAL ADDRESS: PO BOX 139, TUGELA FERRY, TUGELA FERRY, 3010. (4) TRANSFER OF PERMIT , PERMIT NO. 1253251/2 FROM MALEMBE M (14 X PASSENGERS, DISTRICT: MSINGA). (7) AUTHORITY AS IN LAST MENTIONED PERMIT(S).

OP.1378334. (2) NTULI NA ID NO 6911250318088. POSTAL ADDRESS: PO BOX 10790, MEERENSEE, 3901. (4) TRANSFER OF PERMIT , PERMIT NO. 1269386/0 FROM NTULI RB (15 X PASSENGERS, DISTRICT: DURBAN). (7) AUTHORITY AS IN LAST MENTIONED PERMIT(S).

OP.1378335. (2) NCIKI M ID NO 9203315745084. POSTAL ADDRESS: E928 UMLAZI, PO UMLAZI, 4031. (4) TRANSFER OF PERMIT , PERMIT NO. 1260149/1 FROM NCIKI MP (15 X PASSENGERS, DISTRICT: PIETERMARTIZBURG). (7) AUTHORITY AS IN LAST MENTIONED PERMIT(S).

OP.1378336. (2) GUMEDE A ID NO 6605051012086. POSTAL ADDRESS: 1 INANDA DUBE VILLAGE, LOT 328, LOT 328, 0000. (4) TRANSFER OF PERMIT , PERMIT NO. 1321117/0 FROM GUMEDE G (15 X PASSENGERS, DISTRICT: DURBAN). (7) AUTHORITY AS IN LAST MENTIONED PERMIT(S).

OP.1378337. (2) MOLEFE SNF ID NO 7402095655081. POSTAL ADDRESS: 202 THE TOWERS, 14 BAMBOO LANE, PINETOWN, 4001. (4) TRANSFER OF PERMIT , PERMIT NO. 256954/3 FROM MOLEFE MH (15 X PASSENGERS, DISTRICT: CAMPERDOWN). (7) AUTHORITY AS IN LAST MENTIONED PERMIT(S).

OP.1378338. (2) MTHEMBU MJ ID NO 6612215295086. POSTAL ADDRESS: P O BOX 61305, BISHOPSGATE, 4008. (4) TRANSFER OF PERMIT , PERMIT NO. 1260369/0 FROM MTHEMBU SJ (15 X PASSENGERS, DISTRICT: PIETERMARTIZBURG). (7) AUTHORITY AS IN LAST MENTIONED PERMIT(S).

OP.1378339. (2) MANYONI MZ ID NO 6302230348082. POSTAL ADDRESS: UNIT 14, 105I, MPUMALANGA T/SHIP, HAMMARSDALE, 3700. (4) TRANSFER OF PERMIT , PERMIT NO. 251780/1 FROM MANYONI BS (15 X PASSENGERS, DISTRICT: CAMPERDOWN). (7) AUTHORITY AS IN LAST MENTIONED PERMIT(S).

OP.1378350. (2) MAZIBUKO ZG ID NO 5709160856085. POSTAL ADDRESS: E332 NTUZUMA T/SHIP, KWA-MASHU, KWA-MASHU, 4360. (4) TRANSFER OF PERMIT (7) AUTHORITY AS IN LAST MENTIONED PERMIT(S).

OP.1378351. (2) ZAKWE LN ID NO 8812255617086. POSTAL ADDRESS: P O BOX 1276, GREYTOWN, GREYTOWN, 3250. (4) TRANSFER OF PERMIT , PERMIT NO. 1254003/1 FROM ZAKWE MA (15 X PASSENGERS, DISTRICT: UMVOTI). (7) AUTHORITY AS IN LAST MENTIONED PERMIT(S).

OP.1378373. (2) MKHIZE SE ID NO 7105305631087. POSTAL ADDRESS: 288 INNED ROAD, MORNINGSIDE, DURBAN, 4001. (4) TRANSFER OF PERMIT , PERMIT NO. 1320797/0 FROM AMOD M (6 X PASSENGERS, DISTRICT: DURBAN). (7) AUTHORITY AS IN LAST MENTIONED PERMIT(S).

OP.1378374. (2) MKHIZE SE ID NO 7105305631087. POSTAL ADDRESS: 288 INNED ROAD, MORNINGSIDE, DURBAN, 4001. (4) TRANSFER OF PERMIT , PERMIT NO. 1285461/4 FROM AMOD I (0 X PASSENGERS, DISTRICT: DURBAN). (7) AUTHORITY AS IN LAST MENTIONED PERMIT(S).

OP.1378375. (2) CELE ZA ID NO 8303126405083. (3) DISTRICT: MOUNT CURRIE. POSTAL ADDRESS: 297 KHUNJU DRIVE, KOKSTAD, KOKSTAD, 4700. (4) NEW APPLICATION. (5) 1 X 7 PASSENGERS. (6) THE CONVEYANCE OF TAXI PASSENGERS. (7) AUTHORITY: FROM NO.56 HOPE STREET KOKSTAD TO POINT WITHIN A RADIUS OF (500FIFTY KM AND RETURN.

OP.1378376. (2) RADASI S ID NO 6901066079081. (3) DISTRICT: MOUNT CURRIE. POSTAL ADDRESS: P O BOX 47422, KOKSTAD, KOKSTAD, 4700. (4) NEW APPLICATION. (5) 1 X 7 PASSENGERS. (6) THE CONVEYANCE OF TAXI PASSENGERS. (7) AUTHORITY:

OP.1378377. (2) SHEZI BV ID NO 4902035466088. POSTAL ADDRESS: P O BOX 11233, UMZINTO, UMZINTO, 4200. (4) TRANSFER OF PERMIT , PERMIT NO. 1277324/0 FROM MLAWULI TW (15 X PASSENGERS, DISTRICT: DURBAN). (7) AUTHORITY AS IN LAST MENTIONED PERMIT(S).

IMPORTANT *Reminder* from Government Printing Works

Dear Valued Customers,

As part of our preparation for eGazette Go Live on 9 March 2015, we will be suspending the following existing email addresses and fax numbers from **Friday, 6 February**.

Discontinued Email addresses	Discontinued Fax numbers
GovGazette&LiquorLicense@gpw.gov.za	+27 12 334 5842
Estates@gpw.gov.za	+27 12 334 5840
LegalGazette@gpw.gov.za	+27 12 334 5819
ProvincialGazetteGauteng@gpw.gov.za	+27 12 334 5841
ProvincialGazetteECLPMPNW@gpw.gov.za	+27 12 334 5839
ProvincialGazetteNCKZN@gpw.gov.za	+27 12 334 5837
TenderBulletin@gpw.gov.za	+27 12 334 5830

To submit your notice request, please send your email (with Adobe notice form and proof of payment to submit.egazette@gpw.gov.za or fax +27 12-748 6030.

Notice requests not received in this mailbox, will **NOT** be processed.

Please **DO NOT** submit notice requests directly to your contact person's private email address at GPW – Notice requests received in this manner will also **NOT** be processed.

GPW does not accept responsibility for notice requests submitted through the discontinued channels as well as for the quality and accuracy of information, or incorrectly captured information and will not amend information supplied.

Thank you!

For any queries, please contact the eGazette Contact Centre.



info.egazette@gpw.gov.za (only for queries).

Notice requests received in this mailbox will **NOT** be processed.



012-748 6200



government
printing
Department:
Government Printing Works
REPUBLIC OF SOUTH AFRICA

eGazette

We are here
for YOU!

