



KWAZULU-NATAL PROVINCE
KWAZULU-NATAL PROVINSIE
ISIFUNDAZWE SA KWAZULU-NATALI

Provincial Gazette • Provinsiale Koerant • Igazethi Yesifundazwe

GAZETTE EXTRAORDINARY—BUITENGEWONE KOERANT—IGAZETHI EYISIPESHELI

(Registered at the post office as a newspaper) • (As 'n nuusblad by die poskantoor geregistreer)
(Irejistiwee njengephephandaba eposihhovisi)

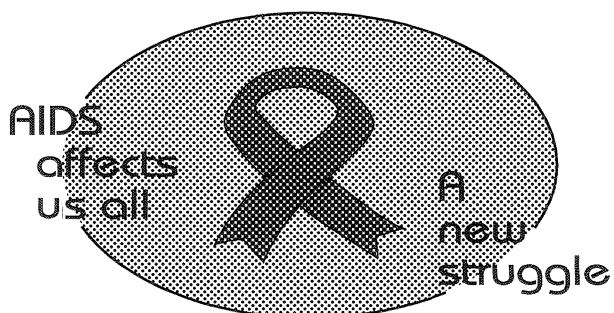
Vol. 9

PIETERMARITZBURG,

2 JULY 2015
2 JULIE 2015
2 kuNTULIKAZI 2015

No. 1386

We all have the power to prevent AIDS



Prevention is the cure

**AIDS
HELPLINE**

0800 012 322

DEPARTMENT OF HEALTH

N.B. The Government Printing Works will not be held responsible for the quality of "Hard Copies" or "Electronic Files" submitted for publication purposes

PART 1 OF 12



9771994455008

01386



DISCLAIMER:

Government Printing Works reserves the right to apply the 25% discount to all Legal and Liquor notices that comply with the business rules for notice submissions for publication in gazettes.

National, Provincial, Road Carrier Permits and Tender notices will pay the price as published in the Government Gazettes.

For any information, please contact the eGazette Contact Centre on 012-748 6200 or email [**info.egazette@gpw.gov.za**](mailto:info.egazette@gpw.gov.za)

Page No.

ADVERTISEMENT

Road Carrier Permits, Pietermaritzburg..... 3



GAZETTE

REGION: DURBAN
WEST

GAZETTE PRINT DATE : 05 MARCH 2014

GAZETTE EXPIRY DATE: 26 MARCH 2014

GAZETTE NUMBER: LGKZNG17-2014-FEB

- 1) APP0001909
- 2) BHEKISISA NGCOBO ID NO. 6611055592081
- 3) 34 SWAIS MILLE
YELLOWWOOD PARK DURBAN MONTCLAIR
4004
- 4) APPLICANT TYPE : NORMAL TRANSFER
- 5) 1 x 14 (SEATED) STANDING CAPACITY IS STILL TO BE ACQUIRED

- | | |
|---------|---|
| 6.1.1.1 | <p>ROUTE 2 ST WENDOLINS TO DURBAN</p> <p>2.1 FROM APPROVED TAXI RANK IN ST WENDOLINS,TURN RIGHT INTO M1(RICHMOND ROAD)TURN RIGHT INTO N3 TURN LEFT INTO OLD DUCHT ROAD,TURN RIGHT INTO MARKET ROAD,RIGHT INTO SERVICE ROAD BEHIND ENGLISH MARKET,RIGHT INTO WARWICK AVENUE RANK NO.107 AND RETURN.</p> <p>2.2 FROM ST WENDOLINS TAXI RANK ALONG KLAARWATER ROAD TO KLAARWATER,TURN LEFT INTO M1 (RICHMOND ROAD)TURN RIGHT INTO N3 TURN LEFT INTO OLD DUTCH ROAD,JOINING ALICE STREET TURN RIGHT INTO SOLDIERS WAY,RIGHT INTO PINE STREET,TURN RIGHT INTO RUSSEL STREET,TURN LEFT INTO LEOPOLD STREET,LEFT MARKET ROAD,RIGHT SERVICE ROAD TO ENGLISH MARKET,RIGHT INTO WARWICK AVENUE RANK NO.107 AND BACK TO KLAARWATER AND ST WENDOLINS TAXI RANK.</p> <p>2.3 FROM ST WENDOLINS TAXI RANK ALONG KLAARWATER ROAD,DERMAT ROAD TO LUGANDA,TURN LEFT INTO INTAKE ROAD,TURN LEFT M1 TURN RIGHT INTO N3,TURN LEFT INTO OLD DUTCH ROAD,RIGHT MARKET ROAD,RIGHT SERVICE ROAD BEHIND ENGLISH MARKET,TURN LEFT INTO WARWICK PLACE PROCEED TO TAXI RANK NO.107 AND BACK TO LUGANDA AND ST WENDOLINS TAXI RANK.</p> <p>2.4 FROM ST WENDOLINS TAXI RANK TO WELBEDATCH WEST INTO DERMAT ROAD TO LUGANDA TURN RIGHT INTO THORNTREE AVENUE JOINING SAVANNA DRIVE,TURN RIGHT INTO M1,TURN LEFT INTO HANS DETTMAN HIGHWAY (M34)INTO LIMPUS ROAD,LEFT INTO (M5)UNDERWOOD ROAD,TURN RIGHT INTO STAPLETON ROAD,TURN RIGHT M13,TURN LEFT INTO N3,TURN LEFT INTO OLD DUTCH ROAD,RIGHT MARKET ROAD,RIGHT SERVICE ROAD BEHIND ENGLISH MARKET,RIGHT INTO WARWICK AVENUE TAXI RANK NO.107 AND BACK TO WELBEDATCH WEST AND ST WENDOLINS TAXI RANK.</p> |
| 6.1.1.2 | <p>ROUTE 3 ST WENDOLINS TO DURBAN VIA JACOBS</p> <p>3.1 FROM ST WENDOLINS TAXI RANK TO WELBEDATCH WEST INTO DERMAT ROAD TURN RIGHT INTO THORNTREE AVENUE JOINING SAVANNA DRIVE,TURN RIGHT INTO M1 (HIGGINSON HIGHWAY),TURN LEFT INTO SOUTH COAST ROAD (R102)TURN LEFT INTO BARRIER LANE,TURN LEFT INTO QUALITY STREET,TURN LEFT INTO BALFOUR ROAD INTO JACOBS ROAD,TURN RIGHT INTO M4 PROCEED TO DURBAN,TURN LEFT INTO SMITH STREET,TURN RIGHT INTO WARWICK AVENUE TAXI RANK NO.107 WARWICK AVENUE AND RETURN TO ST WENDOLINS TAXI RANK.</p> |



GAZETTE

REGION: DURBAN
WEST

GAZETTE PRINT DATE : 05 MARCH 2014

GAZETTE EXPIRY DATE: 26 MARCH 2014

6.1.1.3	<p>ROUTE 4. ST WENDOLINS TO ISIPINGO FROM ST WENDOLINS TAXI RANK TO WELBEDATCH WEST INTO DERMAT ROAD TURN RIGHT INTO THORNTREE AVENUE JOINING SAVANNA DRIVE, TURN RIGHT INTO M1 (HIGGINSON HIGHWAY), TURN LEFT INTO SOUTH COAST ROAD (R102) TURN LEFT INTO PRINCE MCWAYIZENI DRIVE, LEFT INTO OLD MAIN ROAD (M35), RIGHT ALEXANDER AVENUE INTO TAXI RANK AND BACK TO WELBEDATCH WEST AND ST WENDOLINS TAXI RANK.</p>
6.1.1.4	<p>APPROVED ROUTES ST WENDOLINS / KLAARWATER TAXI ASSOCIATION</p> <p>ROUTE 1</p> <p>1. TO PINETOWN</p> <p>1.1 FROM APPROVED TAXI RANK IN ST WENDOLINS TURN RIGHT INTO M1 (RICHMOND ROAD) TURN LEFT INTO ABBOT FRANCIS ROAD, TURN RIGHT INTO HOSPITAL ROAD, LEFT INTO MARIANHILL HOSPITAL TAXI RANK AND BACK INTO HOSPITAL ROAD, TURN LEFT INTO ABBOT FRANCIS ROAD, TURN LEFT INTO M1 (RICHMOND ROAD) TURN LEFT INTO WESTMEAD ROAD, TURN RIGHT INTO CIRCUIT ROAD, TURN RIGHT INTO CLARK ROAD, TURN RIGHT INTO ALEXANDER ROAD, TURN LEFT INTO M1 (RICHMOND ROAD) BECOMING OLD MAIN ROAD, TURN RIGHT INTO ANDERSON ROAD STRAIGHT INTO ANDERSON TAXI RANK AND BACK TO ST WENDOLINS TAXI RANK.</p> <p>1.2 FROM ST WENDOLINS TAXI RANK ALONG KLAARWATER ROAD TO KLAARWATER, TURN RIGHT INTO INTAKE ROAD, TURN LEFT INTO M1 (RICHMOND ROAD), TURN LEFT INTO ABBOT FRANCIS ROAD, TURN RIGHT INTO HOSPITAL ROAD, LEFT INTO MARIANHILL HOSPITAL TAXI RANK AND BACK INTO HOSPITAL ROAD, TURN LEFT INTO ABBOT FRANCIS ROAD, TURN LEFT INTO M1 (RICHMOND ROAD) TURN LEFT INTO WESTMEAD ROAD, TURN RIGHT INTO CIRCUIT ROAD, TURN RIGHT INTO CLARK ROAD, TURN RIGHT INTO ALEXANDER ROAD, TURN LEFT INTO M1 (RICHMOND ROAD) BECOMING OLD MAIN ROAD, TURN RIGHT INTO ANDERSON ROAD STRAIGHT INTO ANDERSON TAXI RANK AND BACK TO KLAARWATER TAXI RANK AND ST WENDOLINS TAXI RANK</p> <p>1.3 FROM ST WENDOLINS TAXI RANK INTO KLAARWATER ROAD, RIGHT INTO DERMAT ROAD TO LUGANDA, TURN LEFT INTO INTAKE ROAD, TURN LEFT INTO M1 (RICHMOND ROAD), TURN LEFT INTO ABBOT FRANCIS ROAD, TURN RIGHT INTO HOSPITAL ROAD, LEFT INTO MARIANHILL HOSPITAL TAXI RANK AND BACK INTO HOSPITAL ROAD, TURN LEFT INTO ABBOT FRANCIS ROAD, TURN LEFT INTO M1 (RICHMOND ROAD) TURN LEFT INTO WESTMEAD ROAD, TURN RIGHT INTO CIRCUIT ROAD, TURN RIGHT INTO CLARK ROAD, TURN RIGHT INTO ALEXANDER ROAD, TURN LEFT INTO M1 (RICHMOND ROAD) BECOMING OLD MAIN ROAD, TURN RIGHT INTO ANDERSON ROAD STRAIGHT INTO ANDERSON TAXI RANK AND BACK INTO LUGANDA TAXI RANK KLAARWATER TAXI RANK AND ST WENDOLINS TAXI RANK</p> <p>1.4 FROM ST WENDOLINS TAXI RANK TO WELBEDATCH WEST INTO DERMAT ROAD TURN RIGHT TO THORNTREE AVENUE JOINING SAVANNA DRIVE, TURN LEFT INTO M1 (RICHMOND ROAD) TURN LEFT INTO ABBOT FRANCIS ROAD, TURN RIGHT INTO HOSPITAL ROAD, LEFT INTO MARIANHILL HOSPITAL TAXI RANK AND BACK INTO HOSPITAL ROAD, TURN LEFT INTO ABBOT FRANCIS ROAD, TURN LEFT INTO M1 (RICHMOND ROAD) TURN LEFT INTO WESTMEAD ROAD, TURN RIGHT INTO CIRCUIT ROAD, TURN RIGHT INTO CLARK ROAD, TURN RIGHT INTO ALEXANDER ROAD, TURN LEFT INTO M1 (RICHMOND ROAD) BECOMING OLD MAIN ROAD, TURN RIGHT INTO ANDERSON ROAD STRAIGHT INTO ANDERSON TAXI RANK AND BACK INTO WELBEDATCH WEST TAXI RANK AND ST WENDOLINS TAXI RANK</p>



GAZETTE

REGION: GREATER
NORTH

GAZETTE PRINT DATE : 05 MARCH 2014

GAZETTE EXPIRY DATE: 26 MARCH 2014

GAZETTE NUMBER: LGKZNG17-2014-FEB

- 1) APP0000886
- 2) NDODA ZEBLON ZULU ID NO. 5201205732083
- 3) H 756
NYALA ROAD
KWAMASHU
4360
- 4) APPLICANT TYPE : NEW OPERATING LICENCE
- 5) 1 x 15 (SEATED) 0 (STANDING)

- | | |
|---------|---|
| 6.1.1.1 | <p>ROUTE 1.A
KWA-MASHU TOWNSHIP TO DURBAN
INWARDS
FROM KWA-MASHU TAXI RANK TO DURBAN
KWA-MASHU TAXI RANK, INTO MALANDELA ROAD, INTO INANDA ROAD, INTO INANDA HIGHWAY, RIGHT INTO N2, INTO WESTERN FREEWAY (N3) ALONG THE WESTERN FREEWAY (N3), LEFT INTO BEREA ROAD NORTH, INTO OLD DUTCH ROAD, ALICE STREET, RIGHT INTO GREY STREET, LEFT INTO COMMERCIAL, LEFT INTO FIELD STREET TO SOLDIER'S WAY TAXI RANK.
ALTERNATIVELY:
FROM COMMERCIAL ROAD, TURN RIGHT INTO GARDNER STREET, RIGHT INTO PINE STREET TO WESTERN FREEWAY.
OUTWARDS:
FROM DURBAN BACK TO KWA-MASHU
FROM SOLDIER'S WAY TAXI RANK, TO FIELD STREET, LEFT INTO LEOPOLD STREET, TO CANNONGATE ROAD, INTO WESTERN FREEWAY (N3), INTO N2, INANDA ROAD OFF-RAMP, INANDA HIGHWAY, MALANDELA ROAD.</p> |
|---------|---|



GAZETTE

REGION: GREATER
NORTH

GAZETTE PRINT DATE : 05 MARCH 2014

GAZETTE EXPIRY DATE: 26 MARCH 2014

6.1.1.2	<p>ROUTE 2.A FROM KWAMASHU SECTIONS C,D,& B,K & J AND L & M TO DURBAN</p> <p>2.1 C, D & B: UBUBANE ROAD, RIGHT INTO ISIGWEGWE ROAD, INTO ISIPINGO ROAD, LEFT INTO AMANZIMTOTI ROAD, LEFT INTO MALANDELA ROAD, INTO INANDA ROAD, INTO INANDA HIGHWAY, RIGHT INTO N2, INTO WESTERN FREEWAY (N3) ALONG WESTERN FREEWAY (N3), LEFT TO BEREA ROAD NORTH, OLD DUTCH ROAD, ALICE STREET, RIGHT INTO GREY STREET, LEFT INTO COMMERCIAL, LEFT INTO FIELD TO SOLDIER'S WAY TAXI RANK. ALTERNATIVELY: FROM COMMERCIAL ROAD, RIGHT GARDNER STREET, RIGHT INTO PINE STREET INTO WESTERN FREEWAY. ALTERNATIVELY: MALANDELA ROAD, M25, N2, INTO WESTERN FREEWAY (N3).</p> <p>2.2 K & J NKONJANE ROAD, LEFT INTO SIGWACA ROAD, RIGHT INTO PHOTHWE ROAD, RIGHT INTO MPANGELE ROAD, LEFT INTO MCAKA ROAD, LEFT INTO MKHIWANE ROAD, RIGHT INTO NYALA ROAD, INTO UNDLONDLO ROAD, RIGHT INTO MALANDELA ROAD, INANDA ROAD, INTO INANDA HIGHWAY, RIGHT INTO N2 INTO WESTERN FREEWAY (N3) EAST BOUND, ALONG TO WESTERN FREEWAY (N3), LEFT TO BEREA ROAD NORTH, INTO OLD DUTCH ROAD, ALICE STREET, RIGHT INTO GREY STREET, LEFT INTO COMMERCIAL, LEFT INTO FIELD, TO SOLDIER'S WAY TAXI RANK. ALTERNATIVELY: FROM COMMERCIAL ROAD, TURN RIGHT INTO GARDNER STREET, RIGHT INTO PINE STREET TO WESTERN FREEWAY. ALTERNATIVELY: MALANDELA ROAD, M25, N2, INTO WESTERN FREEWAY (N3).</p> <p>2.3. L & M: BHEJANE ROAD, RIGHT INTO HLOBANE ROAD, LEFT INTO LUTHULI ROAD, RIGHT INTO ZULU ROAD, LEFT INTO NTOMBELA ROAD, RIGHT INTO MALANDELA ROAD, INTO INANDA ROAD, INTO INANDA HIGHWAY, RIGHT INTO N2 WESTERN FREEWAY (N3) EAST BOUND, ALONG TO WESTERN FREEWAY (N3), LEFT TO BEREA ROAD, INTO OLD DUTCH ROAD, ALICE STREET, RIGHT INTO GREY STREET, LEFT INTO COMMERCIAL, LEFT INTO FIELD STREET, TO SOLDIER'S WAY TAXI RANK. ALTERNATIVELY: FROM COMMERCIAL ROAD, TURN RIGHT INTO GARDNER STREET, RIGHT INTO PINE STREET TO WESTERN FREEWAY. ALTERNATIVELY: MALANDELA ROAD, M25, N2, INTO WESTERN FREEWAY (N3). ALTERNATIVELY: NYALA ROAD, LEFT INTO PHITHI, INTO MDONI ROAD, NYALA, INTO MBONDWE ROAD, RIGHT INTO SIBISI ROAD, INTO MKHWANAZI ROAD, LEFT INTO MAKHATHINI ROAD, LEFT INTO MLANGENI ROAD, LEFT INTO NTOMBELA ROAD INTO INANDA ROAD, INTO INANDA HIGHWAY, RIGHT INTO N2 INTO WESTERN FREEWAY (N3) EAST BOUND, ALONG TO WESTERN FREEWAY (N3), LEFT TO BEREA ROAD NORTH, INTO OLD DUTCH ROAD, ALICE STREET, RIGHT INTO GREY STREET, LEFT INTO COMMERCIAL, LEFT INTO FIELD STREET, TO SOLDIER'S WAY TAXI RANK. ALTERNATIVELY: FROM COMMERCIAL ROAD, TURN RIGHT INTO GARDNER STREET, RIGHT INTO PINE STREET T</p>
6.1.1.3	<p>ROUTE 3 A FROM APPROVED TAXI RANK IN KWA-MASHU TO APPROVED TAXI RANK IN PINETOWN VIA BESTER, CROSSROADS DIRECT AND RETURN ALONG MALANDELA ROAD, LEFT INTO BHEJANE ROAD, ALONG BHEJANE ROAD, LEFT INTO SIBISI ROAD, RIGHT INTO NYALA ROAD, RIGHT INTO BHUNGEZI ROAD, RIGHT INTO NTUZUMA ACCESS, RIGHT INTO M25 ON- RAMP AND PROCEED TO BESTER'S TAXI RANK. ALONG MALANDELA ROAD, LEFT INTO BHEJANE ROAD, RIGHT INTO ZULU ROAD, LEFT INTO NTOMBELA ROAD, LEFT INTO MALANDELA ROAD AND PROCEED TO CROSSROADS TAXI RANK. FROM THE RANK AT KWA-MASHU STATION ALONG ANY OF THE ROUTES ABOVE INTO AND ALONG MALANDELA ROAD, INTO INANDA ROAD, RIGHT INTO THE N2, RIGHT INTO M19, ALONG THE M19, INTO ST. JOHN AVENUE, RIGHT INTO OLD MAIN ROAD (M31), LEFT INTO CROMPTON ROAD, RIGHT INTO HILL STREET AND PROCEED TO THE TAXI RANK.</p>



GAZETTE

REGION: GREATER
NORTH

GAZETTE PRINT DATE : 05 MARCH 2014

GAZETTE EXPIRY DATE: 26 MARCH 2014

6.1.1.4	<p>ROUTE 4.</p> <p>FROM APPROVED TAXI RANK IN KWA-MASHU TO APPROVED TAXI RANK IN STANGER VIA VERULAM ALONG MALANDELA ROAD, RIGHT INTO M25, LEFT INTO THE N2, ALONG THE N2 LEFT INTO M41, ALONG THE M41 RIGHT INTO WICK STREET, LEFT INTO IRELAND STREET, RIGHT INTO WICK STREET, RIGHT INTO R102, PROCEED ALONG R102, PROCEED ALONG R102 TO STANGER DIRECT AND RETURN.</p>
6.1.1.5	<p>ROUTE 7.</p> <p>A. KWA-MASHU TAXI RANK TO POINT INWARDS: FROM KWA-MASHU TAXI RANK INTO MALANDELA ROAD, INTO M25 INTO NORTH COAST ROAD, INTO UMGENI ROAD, LEFT INTO ARGYLE ROAD, RIGHT INTO BRICKHILL ROAD, INTO POINT ROAD, DIRECT AND RETURN. OUTWARDS: FROM POINT ROAD, RIGHT INTO BAYTERRACE ROAD, RIGHT INTO STANGER STREET, INTO ARGYLE ROAD, INTO UMGENI ROAD, INTO M25, LEFT INTO MALANDELA ROAD, INTO KWA-MASHU TAXI RANK.</p>



GAZETTE

REGION: GREATER
NORTH

GAZETTE PRINT DATE : 05 MARCH 2014

GAZETTE EXPIRY DATE: 26 MARCH 2014

GAZETTE NUMBER: LGKZNG17-2014-FEB

1)	APP0001911
2)	AL GOLDMAN ID NO. 8909235049081
3)	29 JOHN DORY DRIVE NEWLANDS EAST DURBAN 4037
4)	APPLICANT TYPE : NORMAL TRANSFER
5)	1 x 15 (SEATED) STANDING CAPACITY IS STILL TO BE ACQUIRED
6.1.1.1	<p>APPROVED ROUTES NEWLANDS EAST TAXI ASSOCIATION</p> <p>1. ROUTE 1 NEWLANDS TO WESTMEAD FROM STARTING POINT IN NEWLANDS EAST, ALONG ROADS IN NEWLANDS EAST AS PER FILE NO. 18/1/10/23, EXITING NEWLANDS EAST DRIVE, LEFT INTO INANDA ROAD, INTO INANDA HIGHWAY, RIGHT INTO N2, THEN RIGHT INTO UMGENI ROAD (M19), PROCEEDING TOWARDS ST JOHNS AVENUE, RIGHT INTO OLD MAIN ROAD (PINETOWN), INTO RICHMOND ROAD, RIGHT INTO WESTMEAD INDUSTRIAL AREA – AND RETURN, PASSENGERS TO BE DROPPED OFF EN-ROUTE AT THE MUNICIPALITY'S APPROVED DROP OFF POINTS, AND PICKING UP ONLY AT THE ORIGINS IN ALL THE ABOVE ROUTES.</p>
6.1.1.2	<p>ROUTE 2 NEWLANDS TO HYPERMARKET</p> <p>FROM STARTING POINT IN NEWLANDS EAST, ALONG ROADS IN NEWLANDS EAST AS PER FILE NO. 18/1/110/2/3, EXITING NEWLANDS EAST DRIVE, LEFT INTO INANDA ROAD, INTO INANDA HIGHWAY, INTO INANDA ROAD, INTO SEA COW LAKE ROAD, RIGHT INTO NORTH COAST ROAD, LEFT INTO RIVERSIDE ROAD, INTO PROSPECT HALL ROAD, RIGHT INTO UITSIG ROAD, RIGHT INTO HYPERMARKET AND RETURN PASSENGERS TO BE DROPPED OFF EN-ROUTE AT THE MUNICIPALITY'S APPROVED DROP OFF POINTS, AND PICKING UP ONLY AT THE ORIGINS IN ALL THE ABOVE ROUTES.</p>
6.1.1.3	<p>ROUTE 3 NEWLANDS TO ADDINGTON HOSPITAL</p> <p>FROM STARTING POINT IN NEWLANDS EAST, ALONG ROADS IN NEWLANDS EAST AS PER FILE NO. 18/1/10/2/3, EXITING NEWLANDS EAST DRIVE, LEFT INTO INANDA ROAD, INTO INANDA HIGHWAY, INTO INANDA ROAD, INTO SEA COW LAKE ROAD, RIGHT INTO NORTH COAST ROAD, INTO UMGENI ROAD (R102), LEFT INTO GOBLE ROAD, RIGHT INTO NMR AVENUE, INTO WALNUT ROAD, INTO UNION STREET, LEFT INTO WEST STREET, RIGHT INTO POINT ROAD, PROCEEDING ALONG POINT ROAD, LEFT INTO BELL STREET, RIGHT INTO ESCOMBE TERRACE, TO ADDINGTON HOSPITAL AND RETURN – PASSENGERS TO BE DROPPED OFF EN-ROUTE AT THE MUNICIPALITY'S APPROVED DROP OFF POINTS, AND PICKING UP ONLY AT THE ORIGINS IN ALL THE ABOVE ROUTES.</p>



GAZETTE

REGION: GREATER
NORTH

GAZETTE PRINT DATE : 05 MARCH 2014

GAZETTE EXPIRY DATE: 26 MARCH 2014

6.1.1.4 ROUTE 4
NEWLANDS TO LA LUCIA MALL

4.1. FROM STARTING POINT IN NEWLANDS EAST, ALONG ROADS IN NEWLANDS EAST AS PER FILE NO. 18/1/10/2/3, EXITING NEWLANDS EAST DRIVE, LEFT INTO INANDA ROAD, INTO INANDA HIGHWAY, INTO INANDA ROAD, INTO SEA COW LAKE ROAD, RIGHT INTO NORTH COAST ROAD, LEFT INTO RIVERSIDE ROAD, RIGHT ONTO THE M4, LEFT INTO LA LUCIA MALL OFF-RAMP, RIGHT INTO ARMSTRONG AVENUE, INTO LA LUCIA MALL AND RETURN – PASSENGERS TO BE DROPPED OFF EN-ROUTE AT THE MUNICIPALITY'S APPROVED DROP OFF POINTS, AND PICKING UP ONLY AT THE ORIGINS IN ALL THE ABOVE ROUTES.

NEWLANDS TO UMHLANGA ROCKS DRIVE

4.2 FROM STARTING POINT IN NEWLANDS EAST, ALONG ROADS IN NEWLANDS EAST AS PER FILE NO. 18/1/10/2/3. FROM JOHN DORY DRIVE, RIGHT INTO NEWLANDS EAST DRIVE, RIGHT INTO NANDI DRIVE, RIGHT ONTO N2 NORTH, LEFT ONTO MOUNT EDGEcombe OFF-RAMP, RIGHT ONTO M41, LEFT INTO UMHLANGA ROCKS DRIVE BUSINESS AREA AND RETURN – PASSENGERS TO BE DROPPED OFF EN-ROUTE AT THE MUNICIPALITY'S APPROVED DROP OFF POINTS, AND PICKING UP ONLY AT THE ORIGINS IN ALL THE ABOVE ROUTES.



GAZETTE

REGION: GREATER
NORTH

GAZETTE PRINT DATE : 05 MARCH 2014

GAZETTE EXPIRY DATE: 26 MARCH 2014

6.1.1.5 ROUTE 5 NEWLANDS TO DURBAN

5. FROM STARTING POINT AT JOHN DORY DRIVE IN NEWLANDS EAST, ALONG ROADS IN NEWLANDS EAST AS PER FILE NO. 18/1/10/2/3 TO RANK 53C, SOLDIERS WAY, DURBAN, AND RETURN:-
ALTERNATIVELY: FROM STARTING POINT IN JOHN DORY DRIVE, NEWLANDS EAST, LEFT INTO INANDA ROAD, INTO INANDA HIGHWAY, RIGHT INTO N2, LEFT INTO UMGENI ROAD (M19), LEFT INTO GOBLE ROAD, RIGHT INTO NMR AVENUE, INTO WALNUT ROAD, RIGHT INTO ORDINANCE ROAD, LEFT INTO SOLDIERS WAY, RIGHT INTO PINE STREET, RIGHT INTO RUSSEL STREET, LEFT INTO LEOPOLD STREET, RIGHT INTO WARWICK AVENUE RIGHT INTO ALICE STREET AND INTO RANK 53C – PASSENGERS TO BE DROPPED OFF EN-ROUTE AT THE MUNICIPALITY'S APPROVED DROP OFF POINTS, AND PICKING UP ONLY AT THE ORIGINS IN ALL THE ABOVE ROUTES.

ALTERNATIVELY: FROM STARTING POINT IN JOHN DORY DRIVE, NEWLANDS EAST, EXITING NEWLANDS EAST, LEFT INTO INANDA ROAD, INTO INANDA HIGHWAY, INTO SEA COW LAKE ROAD, RIGHT INTO NORTH COAST ROAD, INTO UMGENI ROAD, INTO SOLDIERS WAY, RIGHT INTO PINE STREET, RIGHT INTO RUSSELL STREET, LEFT INTO LEOPOLD STREET, RIGHT INTO WARWICK AVENUE, RIGHT INTO ALICE STREET AND RANK 53C DROPPING OFF AND PICKING UP EN-ROUTE AT MUNICIPALITY APPROVED DROP-OFF AND PICK-UP POINTS.

ALTERNATIVELY: FROM STARTING POINT IN JOHN DORY DRIVE, NEWLANDS EAST, EXITING NEWLANDS EAST, LEFT INTO INANDA ROAD, INTO INANDA HIGHWAY, RIGHT INTO N2, LEFT INTO UMGENI ROAD (M19), RIGHT INTO ALPINE ROAD, PROCEEDING ALONG BRICKFIELD ROAD, RIGHT INTO RANGLES ROAD, ONTO N3, ALONG OLD DUTCH ROAD, INTO ALICE STREET, RIGHT INTO SOLDIERS WAY, RIGHT INTO PINE STREET, RIGHT INTO RUSSELL STREET, LEFT INTO LEOPOLD STREET, RIGHT INTO WARWICK AVENUE, RIGHT INTO ALICE STREET AND RANK 53C – DROPPING OFF AND PICKING UP EN-ROUTE AT MUNICIPALITY APPROVED DROP-OFF AND PICK-UP POINTS.

SUBJECT TO THE RESTRICTION THAT ON THE FORWARD JOURNEY INTO DURBAN, ALONG ALPINE/BRICKFIELD ROADS, COMMENCING AT THE INTERSECTION OF ALPINE ROAD AND STANLEY COPLEY DRIVE, NO PASSENGERS BE PICKED UP. ON THE RETURN JOURNEY TO NEWLANDS EAST, NO PASSENGERS BE SET DOWN, ALONG BRICKFIELD/ALPINE ROADS, UNTIL REACHING THE INTERSECTION OF ALPINE ROAD AND STANLEY COPLEY DRIVE.

6. FROM STARTING POINT AT JOHN DORY DRIVE IN NEWLANDS EAST, ALONG ROADS IN NEWLANDS EAST AS PER FILE NO. 18/1/10/2/3, EXITING LEFT INTO INANDA ROAD, INTO INANDA HIGHWAY, RIGHT INTO N2, LEFT INTO N3, TRAVELLING ALONG OLD DUTCH ROAD INTO ALICE STREET, RIGHT INTO SOLDIERS WAY, AND INTO RANK 53C, PASSENGERS TO BE DROPPED OFF EN-ROUTE AT THE MUNICIPALITY'S APPROVED DROP OFF POINTS, AND PICKING UP ONLY AT THE ORIGINS IN ALL THE ABOVE ROUTES.

7. FROM A STARTING POINT AT JOHN DORY DRIVE IN NEWLANDS EAST, ALONG ROADS IN NEWLANDS EAST AS PER FILE NO. 18/1/10/2/3. FROM JOHN DORY DRIVE, LEFT INTO MARBLE RAY DRIVE, LEFT INTO 2ND YELLOWFIN CRESCENT, RIGHT INTO HIPPO ROAD, LEFT INTO CENTRE ROAD, RIGHT INTO RINGSIDE PLACE, LEFT INTO JOYCE ROAD PROCEEDING TO INANDA HIGHWAY, USING ALTERNATIVE 5.1:5.2 OR 5.3 -PASSENGERS TO BE DROPPED OFF EN-ROUTE AT THE MUNICIPALITY'S APPROVED DROP OFF POINTS, AND PICKING UP ONLY AT THE ORIGINS IN ALL THE ABOVE ROUTES.

8. FROM STARTING POINT AT JOHN DORY DRIVE IN NEWLANDS EAST, ALONG ROADS IN NEWLANDS EAST AS PER FILE NO. 18/1/10/2/3. FROM JOHN DORY DRIVE, RIGHT INTO NANDI DRIVE, LEFT ONTO THE N2, USING ALTERNATIVES 5.1, 5.2, OR 5.3 -PASSENGERS TO BE DROPPED OFF EN-ROUTE AT THE MUNICIPALITY'S APPROVED DROP OFF POINTS, AND PICKING UP ONLY AT THE ORIGINS IN ALL THE ABOVE ROUTES.

10.1 RETURN FROM RANK 53C, SOLDIERS WAY, RIGHT INTO PINE STREET, ONTO N3, LEFT INTO BRICKFIELD ROAD OFF-RAMP, RIGHT INTO BRICKFIELD ROAD, PROCEEDING ALONG ALPINE ROAD, INTO INTERSITE ROAD, LEFT INTO LALA ROAD, INTO UMGENI ROAD (M19), RIGHT ONTO N2, LEFT INTO INANDA HIGHWAY, INTO INANDA, RIGHT INTO NEWLANDS EAST, ROUTE AS PER FILE NO. 18/1/10/2/3.

10.2 RETURN FROM RANK 53C, SOLDIERS WAY, RIGHT INTO PINE STREET, ONTO N3, LEFT ONTO N2 NORTH, LEFT AT NANDI DRIVE OFF-RAMP, LEFT INTO NEWLANDS EAST DRIVE, ROUTE AS PER FILE NO. 18/1/10/



GAZETTE

REGION: GREATER
NORTH

GAZETTE PRINT DATE : 05 MARCH 2014

GAZETTE EXPIRY DATE: 26 MARCH 2014

- | | |
|---------|--|
| 6.1.1.6 | <p>ROUTE 5(10.3)
RETURN FROM RANK 53C,SOLDIERS WAY,LEFT INTO COMMERCIAL ROAD LEFT INTO NMR
AVENUE,LEFT INTO GOBLE ROAD,RIGHT INTO UMGENI ROAD (R102):-
10.3.1. INTO NORTH COAST ROAD,LEFT INTO SEA COW LAKE ROAD,ONTO INANDA HIGHWAY,INTO
INANDA ROAD,RIGHT INTO NEWLANDS EAST,ROUTE AS PER FILE NO.18/1/10/2/3.
10.3.2. CONTINUE ALONG UMGENI ROAD (M19),RIGHT ONTO N2,LEFT ONTO INANDA HIGHWAY,ONTO
INANDA ROAD,RIGHT INTO NEWLANDS EAST,ROUTES AS PERFILE NO.18/1/10/2/3.</p> |
|---------|--|



GAZETTE

REGION: ILEMBE

GAZETTE PRINT DATE : 05 MARCH 2014

GAZETTE EXPIRY DATE: 26 MARCH 2014

1) APP0001829	GAZETTE NUMBER: LGKZNG17-2014-FEB
2) AS SIBIYA ID NO. 7003186015084	
3) 37 PATRYS ROAD MANDENI 4490	
4) APPLICANT TYPE : NORMAL TRANSFER	
5) 1 x 15 (SEATED) STANDING CAPACITY IS STILL TO BE ACQUIRED	
6.1.1.1	<p>EXISTING AUTHORITY IN THE CURRENT ROUTE NETWORK</p> <p>ROUTE: 6</p> <p>MANDINI TAXI RANK TO MTUBATUBA TAXI RANK. FROM MANDINI TAXI RANK USE THE OUTWARD ROUTES MENTIONED IN ROUTE 2 ABOVE THEN ALONG ROAD NO. 258 TURN LEFT AND PROCEED ALONG N2 FREE WAY. DRIVE ALONG N2 AND AFTER PASSING KWAMSANE TOWNSHIP TURN RIGHT INTO ROAD NO.P237/ R618 PROCEED ALONG THEN TURN LEFT INTO RIVERVIEW ROAD AND THEN RIGHT INTO INYATHI ROAD RIGHT AGAIN INTO INKOSI MTUBATUBA ROAD THEN PROCEED STRAIGHT TO THE TAXI RANK.</p> <p>REVERSE ROUTE. FROM MTUBATUBA TAXI RANK DRIVE ALONG INKOSI MTUBATUBA ROAD THE TURN LEFT INTO INYATHI ROAD AND THEN DRIVE BACKWARDS USING THE SAME FORWARD ROUTE.</p>
6.1.1.2	<p>ROUTE: 7</p> <p>MANDINI TAXI RANK TO EMPANGENI TAXI RANK. FROM MANDINI TAXI RANK EITHER DRIVE ALONG ROAD NO.P459 THEN JOIN ROAD NO.258 TOWARDS R102 NORTHWARDS OR DRIVE ALONG ROAD NO.P459 BECOMING WHITE STREET AT ISITHEBE AND PROCEED ALONG AS DETAILED ABOVE IN ROUTE 2 TOWARDS R102,AT EMPANGENI R102 BECOMES GRANTHAM HIGHWAY THEN TURN RIGHT TOWARDS FOURTH AVENUE CIRCLE THEN LEFT AND DRIVE ALONG TANNER ROAD THEN RIGHT INTO A DRIVE-WAY WHICH LEADS TO EMPANGENI TAXI RANK A AND FINALLY LEFT INTO A LONG DISTANCE TAXI RANK.</p> <p>REVERSE ROUTE. FROM EMPANGENI TAXI RANK JOIN TANNER ROAD THEN TURN LEFT AND DRIVE INTO FOURTH AVENUE CIRCLE AND PROCEED ALONG R102, USE THE SAME FORWARD ROUTE TO DRIVE BACK TO THE STARTING POINT.</p>
6.1.1.3	<p>ROUTE: 8</p> <p>EXISTING AUTHORITY IN THE CURRENT ROUTE NETWORK</p> <p>MANDINI TAXI RANK TO MKUZE TAXI RANK. FROM MANDINI TAXI RANK MAKE USE OF OUTWARDS ROUTES AS DETAILED IN ROUTES 8 & 9 ABOVE, THEN ALONG R102 PROCEED ALONG AS STATED IN ROUTE 14 ABOVE AND ARRIVE AT MKUZE TAXI RANK.</p>



GAZETTE

REGION: ILEMBE

GAZETTE PRINT DATE : 05 MARCH 2014

GAZETTE EXPIRY DATE: 26 MARCH 2014

6.1.1.4	<p>APPROVED ROUTES MANDINI, SUNDUMBILI & TUGELA TAXI OWNERS ASSOCIATION</p> <p>EXISTING AUTHORITY IN THE CURRENT ROUTE NETWORK</p> <p>ROUTE: 1</p> <p>MANDINI TAXI RANK TO DURBAN. FROM MANDINI TAXI RANK PROCEED ALONG AN OUTWARD ROAD FROM THE RANK THEN TURN RIGHT INTO ROAD NO.P459, DRIVE ALONG THEN TURN LEFT INTO ROAD NO.258 THEN PROCEED ONTO AN ON RAMP TO R102, TURN LEFT SOUTHWARDS ALONG R102.AT STANGER TURN LEFT INTO BLYTHEDALE BEACH DRIVE ALONG R74 AND THEN JOIN INTO N2 FREEWAY. PROCEED ALONG N2 FREEWAY AND TURN LEFT AT UMHLANGA INTO M41 LEFT INTO M4, THEN PROCEED TOWARDS THE CITY CENTRE ALONG M4 AND TURN RIGHT INTO M17W ARGYLE ROAD THEN LEFT INTO R102 UMGENI ROAD. PROCEED ALONG AND TURN RIGHT INTO LEOPOLD STREET THEN LEFT MARKET ROAD AND THEN JOIN WILLIAMS ROAD. TURN RIGHT INTO SMITH STREET THEN RIGHT INTO WARWICK AVENUE. RIGHT INTO ALICE STREET AND THEN LEFT INTO ALBERT STREET AND PARK ON THE RIGHT INTO THE TEACHER'S CENTRE TAXI RANK.</p> <p>ALTERNATIVE ROUTE: FROM MANDINI TAXI RANK PROCEED AS STATED ABOVE IN ROUTE 1.ALONG ROAD NO.258 TURN RIGHT INTO N2 FREEWAY DRIVE ALONG AND AT E.B. CLOETE JUNCTION TURN LEFT INTO N3 TOWARDS EAST THEN JOIN OLD DUTCH ROAD BECOMING ALICE STREET THEN RIGHT INTO MARKET ROAD PROCEED ALONG AND DROP OFF PASSENGERS AT BEREA STATION THEN PROCEED ALONG WILLIAMS ROAD AND TURN RIGHT INTO SMIT STREET AND PROCEED AS STATED ABOVE TO THE FINAL DESTINATION.</p> <p>REVERSE ROUTE: FROM TEACHER'S CENTRE TAXI RANK EITHER RIGHT INTO UMGENI ROAD TURN RIGHT INTO LEOPOLD STREET AND JOIN CONONGATE ROAD THEN PROCEED STRAIGHT INTO N3 FREEWAY AND DRIVE BACKWARDS USING THE SAME FORWARD ROUTE AS STATED ABOVE OR DRIVE ALONG UMGENI ROAD THEN PROCEED AS STATED IN THE FORWARD ROUTE ABOVE.</p>
6.1.1.5	<p>EXISTING AUTHORITY IN THE CURRENT ROUTE NETWORK</p> <p>ROUTE: 3</p> <p>MANDINI TAXI RANK TO MELMOTH TAXI RANK. FROM MANDINI TAXI RANK USE THE OUTWARD ROUTES AS STATED IN ROUTE 2 ABOVE THEN ALONG R66/ R34 MELMOTH BECOMING PIET RETIEF STREET TURN RIGHT INTO VICTORIA STREET AND THEN TURN LEFT INTO MELMOTH TAXI RANK.</p> <p>REVERSE ROUTE. FROM MELMOTH TAXI RANK TURN RIGHT INTO VICTORIA STREET AND LEFT INTO PIET RETIEF STREET BECOMING R66 PROCEED ALONG BACKWARDS TO THE STARTING POINT USING THE SAME FORWARD ROUTE.</p>



GAZETTE

REGION: ILEMBE

GAZETTE PRINT DATE : 05 MARCH 2014

GAZETTE EXPIRY DATE: 26 MARCH 2014

6.1.1.6	<p>ROUTE: 4</p> <p>MANDINI TAXI RANK TO ULUNDI TAXI RANK. FROM MANDINI TAXI RANK USE THE OUTWARD ROUTES AS STATED IN ROUTE 2 ABOVE THEN ALONG R66/ R34 BECOMING R66 WHICH CHANGES INTO KING DINIZULU HIGHWAY IN ULUNDI TURN RIGHT INTO PRINCESS MAGOGO STREET THEN LEFT INTO ULUNDI TAXI RANK</p> <p>REVERSE ROUTE. FROM ULUNDI TAXI RANK TURN RIGHT INTO PRINCESS MAGOGO STREET THEN LEFT INTO KING DINIZULU HIGHWAY BECOMING R66 THEN DRIVE BACKWARDS ALONG THE SAME FORWARD ROUTE.</p>
6.1.1.7	<p>ROUTE: 2</p> <p>MANDINI TAXI RANK TO ESHOWE TAXI RANK: FROM MANDINI TAXI RANK TURN LEFT INTO ROAD NO.P459 BECOMING WHITE STREET AT ISITHEBE WHICH ALSO CHANGES INTO ROAD NO.P265, PROCEED ALONG AND TURN LEFT AND JOIN R102.TURN LEFT AND PROCEED ALONG R66, TURN LEFT INTO ROAD NO.P323 BECOMING JOHN ROSS HIGHWAY THEN RIGHT INTO OSBORNE ROAD AND INTO A ROAD WHICH LEADS TO ESHOWE TAXI RANK.</p> <p>ALTERNATIVE ROUTE: FROM MANDINI TAXI RANK TURN RIGHT INTO ROAD NO.459 TURN LEFT INTO ROAD NO. 258 PROCEED STRAIGHT AND TURN LEFT INTO R102 THEN DRIVE ALONG AS STATED ABOVE TO THE FINAL DESTINATION.</p> <p>ALTERNATIVELY: DRIVE ALONG ROAD NO.258 AND TURN LEFT INTO N2 FREE WAY THEN LEFT INTO R66 ESHOWE DIRECTION AND PROCEED ALONG R66 THEN LEFT TURN INTO KANGELA ROAD AND LEFT TURN IN TO MANGOSUTHU BUTHELEZI DRIVE AND LEFT INTO OSBORNE ROAD THEN RIGHT INTO A ROAD WHICH LEADS TO ESHOWE TAXI RANK.</p> <p>REVERSE ROUTE: FROM ESHOWE TAXI RANK TURN LEFT INTO MAIN ROAD THEN RIGHT INTO JOHN ROSS HIGHWAY BECOMING ROAD NO.P323 AND THEN DRIVE BACKWARDS USING THE SAME FORWARD ROUTE OR FROM JOHN ROSS HIGHWAY PROCEED INTO OSBORNE ROAD, THEN RIGHT INTO MANGOSUTHU BUTHELEZI DRIVE AND RIGHT INTO KANGELA ROAD THEN RIGHT INTO R66 AND DRIVE BACKWARDS USING THE SAME FORWARD ROUTE.</p>



GAZETTE

REGION: SISONKE

GAZETTE PRINT DATE : 05 MARCH 2014

GAZETTE EXPIRY DATE: 26 MARCH 2014

1) APP0001928 2) NCAMISILE THOKOZILE DLAMINI ID NO. 6802120381085 3) PO BOX 221 IXOPO 3276 4) APPLICANT TYPE : DECEASED TRANSFER 5) 1 x 13 (SEATED) STANDING CAPACITY IS STILL TO BE ACQUIRED		GAZETTE NUMBER: LGKZNG17-2014-FEB
6.1.1.1	ROUTE 1 IXOPO TO PIETERMARITZBURG FROM IXOPO RANK, TURN RIGHT INTO P312 ROAD, TURN TO LEFT P5-2 ROAD (R 56) CROSSING UMKOMAAS RIVER BRIDGE; PASS OUTSIDE RICHMOND, THORNVILLE INTO ALEXANDER ROAD, PIETERMARITZBURG TURN LEFT DURBAN ROAD - CHIEF ALBERT LUTHULI (COMMERCIAL) STREET, TURN RIGHT INTO LANGALIBALELE (LONGMARKET) STREET, TURN LEFT INTO BOSHOF STREET, INTO PROFESSOR NYEMBEZI (SYMMONDS) CENTER TAXI RANK AND RETURN TO IXOPO USING THE SAME ROUTE.	
6.1.1.2	ROUTE 2 IXOPO TO BLAZIUS STORE FROM IXOPO TAXI RANK, TURN RIGHT INTO P 312, TURN LEFT TO P23-1 PASSING DONNYBROOK VILLAGE TO BLAZIUS STORE, WITH PICKING & DROPPING OF PASSENGERS AND RETURN TO IXOPO TAXI RANK USING THE SAME ROUTE.	
6.1.1.3	ROUTE 4 IXOPO TO HIGHFLATS FROM IXOPO TAXI RANK TURN RIGHT INTO P312 ROAD, AFTER 2KM TURN RIGHT INTO P 22-2 ROAD TO HIGHFLATS AND ABOUT 25KM FROM IXOPO TURN LEFT INTO THE HIGHFLATS TAXI RANK. PICKING-UP AND DROPPING OFF OF PASSENGERS ALONG THE ROUTE. RETURN TO IXOPO USING THE SAME ROUTE AS THE FORWARD ROUTE.	
6.1.1.4	ROUTE 5 IXOPO TO UMZIMKHULU FROM IXOPO TAXI RANK TURN THE LEFT INTO P312 ROAD AFTER 2KM TURN INTO P408 ROAD AND TURN RIGHT INTO P5-1 ROAD AND PROCEED AND TURN LEFT INTO UMZIMKHULU TAXI RANK. PICKING AND DROPPING OF PASSENGERS ALONG THE ROUTE. RETURN ROUTE TO IXOPO USING THE SAME ROUTE.	



GAZETTE

REGION: SISONKE

GAZETTE PRINT DATE : 05 MARCH 2014

GAZETTE EXPIRY DATE: 26 MARCH 2014

6.1.1.5	<p>ROUTE 6</p> <p>IXOPO TO EMASAMINI</p> <p>FROM IXOPO TAXI RANK RIGHT INTO P312 ROAD 1KM TURN LEFT INTO P23-1 ROAD ABOUT 25KM TURN RIGHT INTO P114 ROAD OR ALTERNATIVE ROAD P507 INTO P531 TO HELLA ROAD OR D166 SODO STORE OR D232 GOYINTABA KRALL EMASAMINI. PICKING AND DROPPING PASSENGERS ALONG THE ROUTE. RETURN TO IXOPO USING THE SAME ROUTE.</p>
6.1.1.6	<p>ROUTE 7</p> <p>IXOPO TO HLANGANANI</p> <p>FROM IXOPO TAXI RANK TURN RIGHT INTO P312 ROAD AFTER 1 KM TURN LEFT INTO P23-1 ROAD AND ALTERNATIVE ROAD TO HLANGANANI, P507, P114, D295. PICKING AND DROPPING OF PASSENGERS ALONG THE ROUTE. RETURN ROUTE TO IXOPO USING THE SAME ROUTE.</p>
6.1.1.7	<p>ROUTE 8</p> <p>IXOPO TO LUFABA</p> <p>FROM IXOPO TAXI RANK TURN RIGHT INTO P23-1 ROAD AFTER 15KM TURN RIGHT INTO D64 ROAD AND ALTERNATIVE ROAD INTO LUFABA A3394, A3391 AND A3390 INTO LUFABA. PICKING AND DROPPING PASSENGERS ALONG THE ROUTE. RETURN TO IXOPO IS THE SAME ROUTE.</p>
6.1.1.8	<p>ROUTE 9</p> <p>IXOPO TO MADZIKANE</p> <p>FROM IXOPO TAXI RANK TURN RIGHT INTO P312 ROAD AFTER 1KM TURN LEFT INTO P23-1 ROAD ABOUT 30KM ON THE P23-1 ROAD TURN LEFT INTO P122 ROAD AND 6KM INTO P46 ROAD TO P8-3 ROAD TURN LEFT FROM P89 ROAD INTO CREIGHTON VILLAGE (PICKING AND DROPPING OF PASSENGERS), PROCEEDING INTO D141 ROAD TO MADZIKANE LOCATION. PICKING AND DROPPING ASSNGERS ALONG THE ROUTE. RETURN TO IXOPO USING THE SAME ROUTE AS FORWARD ROUTE.</p>



GAZETTE

REGION: SISONKE

GAZETTE PRINT DATE : 05 MARCH 2014

GAZETTE EXPIRY DATE: 26 MARCH 2014

6.1.1.9	<p>ROUTE 10</p> <p>IXOPO TO MAHEHLE</p> <p>FROM IXOPO TAXI RANK, TURN RIGHT INTO P312 ROAD AFTER 1KM TURN LEFT INTO P23-1 ROAD AND AFTER ABOUT 30KM TURN LEFT INTO P122 ROAD AFTER ABOUT 8KM ON P122 TURN LEFT INTO D380 ROAD 3KM TURN RIGHT INTO D724 ROAD TO MAHEHLE. PICKING AND DROPPING OF PASSENGERS ALONG THE ROUTE. RETURN TO IXOPO USING THE SAME ROUTE.</p>
6.1.1.1 0	<p>ROUTE 11</p> <p>IXOPO TO EMAZABEKWENI</p> <p>FROM IXOPO TAXI RANK TURN RIGHT INTO P312 ROAD FROM P 312 ROAD TURN RIGHT INTO P22-2 ROAD ABOUT 20KM TURN RIGHT INTO P112 ROAD ABOUT 8KM TURN RIGHT INTO A2350 ROAD OR LEFT INTO D960 ROAD. PICKING AND DROPPING PASSENGERS ALONG THE ROUTE. RETURN TO IXOPO USING THE SAME ROUTE.</p>
6.1.1.1 1	<p>ROUTE 12</p> <p>IXOPO TO NOKWEJA</p> <p>FROM IXOPO TAXI RANK TURN LEFT INTO P312 ROAD TURN INTO P408 ROAD ABOUT 3KM TO THE P5 ROAD TURN RIGHT AND PROCEED ABOUT 10KM AND TURN LEFT INTO P112 ROAD, PROCEED ABOUT 10KM AND TURN LEFT INTO D310 AND D309 ROAD TO NOKWEJA. PICKING AND DROPPING PASSENGERS ALONG THE ROUTE. RETURN TO IXOPO USING THE SAME ROUTE.</p>
6.1.1.1 2	<p>ROUTE 13</p> <p>IXOPO TO RICHMOND</p> <p>FROM IXOPO TAXI RANK TURN RIGHT INTO P312 AFTER 1KM TURN LEFT INTO R56 CROSSING UMKOMAAS RIVER BRIDGE INTO RICHMOND AND PROCEED TO SHEPTONE STREET AND NELSON STREET TAXI RANKS. NO PICKING AND DROPPING PASSENGERS ALONG THE ROUTE. RETURN TO IXOPO USING THE SAME ROUTE.</p>



GAZETTE

REGION: SISONKE

GAZETTE PRINT DATE : 05 MARCH 2014

GAZETTE EXPIRY DATE: 26 MARCH 2014

6.1.1.1 3	<p>ROUTE 14</p> <p>IXOPO TO SANDANEZWE FARM</p> <p>FROM IXOPO TAXI RANK, TURN RIGHT INTO P312 ROAD AND TURN LEFT INTO P23-1 ROAD ABOUT 40KM TURN RIGHT INTO D308 AND 5KM TURN LEFT INTO D818 TO SANDANEZWE FARM. NO PICKING AND DROPPING PASSENGERS ALONG THE ROUTE. RETURN TO IXOPO USING THE SAME ROUTE.</p>
6.1.1.1 4	<p>ROUTE 3: IXOPO TAXI RANK TO DURBAN</p> <p>FROM IXOPO RANK, TURN RIGHT INTO P312 ROAD, TURN TO LEFT P5-2 ROAD (R 56) CROSSING UMKOMAAS RIVER BRIDGE; PASS RICHMOND, THORNVILLE INTO DURBAN ROAD, INTO N3, PASS TOLLGATE, INTO OLD DUTCH ROAD, LEFT INTO MARKET STREET, PASS BEREA RAILWAY STATION, LEFT INTO WEST STREET, LEFT INTO BROOK STREET RANK 68B. OFFLOAD LOAD AND RETURN ALONG FORWARD ROUTE IN REVERSE.</p>



GAZETTE

REGION: AMAJUBA

GAZETTE PRINT DATE : 09 APRIL 2014

GAZETTE EXPIRY DATE: 30 APRIL 2014

1) APP0002299		GAZETTE NUMBER: LGKZNG20-2014-MAR
2) MELTA NTOMBIZODWA MNCUBE ID NO. 5101140269086		
3) PO BOX83064 OSIZWENI 2952		
4) APPLICANT TYPE : DECEASED TRANSFER		
5) 1 x 15 (SEATED) STANDING CAPACITY IS STILL TO BE ACQUIRED		
6.1.1.1	ROUTE 39 CHARTER SERVICE: FROM OSIZWENI/NEWCASTLE TAXI RANK TO POINTS WITHIN THE PROVINCE OF KWAZULU-NATAL ONLY. APPLIES ONLY TO PERMITS WITH AN INDEFINITE STATUS.	
6.1.1.2	ROUTE 37 FROM NEWCASTLE TAXI RANK, LEFT KIRKLAND STREET, RIGHT ALLEN STREET, LEFT N11, RIGHT MR483, RIGHT R34, TO THE TAXI RANK IN EMPANGENI AND RETURN.	
6.1.1.3	ROUTE 36 FROM NEWCASTLE TAXI RANK LEFT KIRKLAND RIGHT ALLEN STREET LEFT N11 RIGHT MR483 RIGHT R34 ONTO NKANDE ROAD TO NQUTHU TAXI RANK AND RETURN.	
6.1.1.4	ROUTE 35 FROM NEWCASTLE TAXI RANK, LEFT KIRKLAND RIGHT ALLEN LEFT N11 LEFT MR483 RIGHT R34 LEFT R33 RIGHT DUMBE TAXI RANK IN PAULPIETERSBURG AND RETURN	



GAZETTE

REGION: AMAJUBA

GAZETTE PRINT DATE : 09 APRIL 2014

GAZETTE EXPIRY DATE: 30 APRIL 2014

6.1.1.5	<p>ROUTE 24 FROM OSIZWENI TAXI RANK, RIGHT INTO MR483, LEFT R34, RIGHT TO UTRECHT TAXI RANK AND RETURN</p>
6.1.1.6	<p>CONDITIONS / RESTRICTIONS</p> <ol style="list-style-type: none"> 1. ROUTE NO. BETWEEN STARTING AND DESTINATION POINTS PICK-UP AND SET DOWN OF PASSENGERS ALLOWED EXCLUDING BUS STOPS 2. ROUTE NO. 31-39:NO PICK - UP AND SET DOWN OF PASSENGERS EN ROUTE. 3.PASSENGERS MAY BE PICKED UP AND/OR SET DOWN ONLY AT DESIGNATED TAXI RANK OR TAXI STOP, WHICH SHALL EXCLUDE BUS STOPS. 4.ENTRY OR RANKING ON PRIVATE PROPERTY IS NOT PERMITTED WITHOUT PERMISSION OF THE LANDLORD, A COPY OF WHICH MUST BE SUPPLIED TO THE BOARD BEFORE ISSUE OPERATING LICENSE. 5.WITHOUT HAVING ENTERED INTO AN AGREEMENT WITH OTHER OPERATORS ON A COMMON ROUTE, AS CONTEMPLATED BY SECTION 88 (2) (B) OF ACT 22 OF 2000, THE PICKING UP OR SETTING DOWN OF PASSENGERS ON SUCH ROUTE IS NOT PERMITTED. A COPY OF SUCH AGREEMENT MUST BE SUPPLIED TO THE BOARD. 6.AT RANKS, WHETHER ON -STREET OR OFF-STREET, ONLY THE TAXIS THAT CAN BE ACCOMMODATED IN THE DEMARCATED AREA MAY OCCUPY THE RANK, EXCESS VEHICLES MUST HOLD ELSEWHERE AT DESIGNATED HOLDING AREAS. 7.RANK PERMITS OR LETTERS OF AUTHORITY MUST BE PRODUCED IN RESPECT OF ALL RANKS IN MUNICIPAL ARREARS, IN PARTICULAR MAJOR TOWNS AND CITIES. 8.THE ALLOCATION OF ANY ROUTE OR PORTION OF A ROUTE IS SUBJECT TO THE CONDITION THAT IT HAS BEEN APPROVED AND ALLOCATED IN GOOD FAITH AND THAT SUCH ROUTE WILL BE INVALID SHOULD IT TRANSPIRE THAT THE ROUTE OR PORTION THEREOF WILL, OR HAS CAUSED CONFLICT DUE TO IT HAVING BEEN APPROVED BASED ON INCORRECT OR FALSE INFORMATION SUPPLIED TO THE BOARD OR AS A RESULT OF AN ERROR. IN SUCH INSTANCE THE OPERATING LICENSE MUST BE RETURNED TO THE BOARD FOR CORRECTION. 9.THE VEHICLE MUST BE COVERED BY MOTOR VEHICLE INSURANCE AS WELL AS PERSONAL LIABILITY INSURANCE.



GAZETTE

REGION: AMAJUBA

GAZETTE PRINT DATE : 09 APRIL 2014

GAZETTE EXPIRY DATE: 30 APRIL 2014

1) APP0002522	GAZETTE NUMBER: LGKZNG20-2014-MAR
2) MDUDUZI PRINTBOY KHUMALO ID NO. 7606105637083	
3) PO BOX 14484 MADADENI 2951	
4) APPLICANT TYPE : NORMAL TRANSFER	
5) 1 x 15 (SEATED) STANDING CAPACITY IS STILL TO BE ACQUIRED	
6.1.1.1	<p>ROUTE 1</p> <p>MADADENI TO NEWCASTLE</p> <p>FROM KWAHOFINA ECANAN SECTION NEW SETTLEMENT HOUSING AND THE RIVERSIDE PROCEED STRAIGHT ON ROAD BETWEEN SECTION 3 AND RIVERSIDE HOUSING AT FOUR WAY STOP PROCEED STRAIGHT VIA METHODIST CHURCH VIA SECTION 1 CLINIC AND TAXI RANK, TURN RIGHT AT SECTION 1 RANK PROCEED STRAIGHT, TURN LEFT AT KWAMAVUSO CORNER HOUSE PROCEED STRAIGHT, TURN LEFT AT LUTHERAN CHURCH PROCEED STRAIGHT, TURN RIGHT EMBONGOLWENI CHURCH, VIA BP GARAGE, VIA AMAJUBA DISTRICT OFFICE IKHWEZI SECTION AND VIA SAPS STATION MADADENI AT ROBOT, TURN RIGHT TO INGAGANE INTERSECTION, TURN RIGHT AT THE ROBOT CROSSING INGAGANE RIVER VIA RAILWAY STATION MATUKUSA NEW TOWNSHIP AT KEYWAY MOTORS (MATUKUSA) ROBOT PROCEED STRAIGHT VIA RAILWAY STATION KARBOCHEM, TURN LEFT ENTER ROAD N11 AND TURN RIGHT INTO ALLEN STREET TO NEWCASTLE, VIA ARBOR PARK TOWN HOUSES, PROCEED ON ALLEN STREET ENTER NEWCASTLE, TURN LEFT AT KIRKLAND STREET, TURN RIGHT AT VOORTREKKER STREET PROCEED STRAIGHT ACROSS TERMINUS STREET TAXI RANK. RETURN WITH THE SAME ROUTE TO MADADENI TOWNSHIP.</p> <p>OR</p> <p>TURN RIGHT AT KEYWAY MOTORS ROBOT INTO ALBERT WESSELS ROAD VIA EMABHODINI (NEWCASTLE TEXTILE INDUSTRIES AND HEAVY ENGINEERING INDUSTRY. PROCEED STRAIGHT VIA ENGINE GARAGE. VIA FOUR WAY STOP PROCEED STRAIGHT, TURN RIGHT AT ROBOT VIA KARBRO TESTING STATION, TURN RIGHT ENTER HARDWICK STREET, TURN LEFT AT KINGS HOTEL INTO HARDING STREET PROCEED STRAIGHT, TURN RIGHT AT BP GARAGE AND BRAD LOWS FURNISHERS, INTO ALLEN STREET PROCEED STRAIGHT, TURN LEFT AT KIRKLAND STREET, TURN RIGHT INTO VOORTREKKER STREET PROCEED STRAIGHT ACROSS TERMINUS STREET ENTER NEWCASTLE APPROVED TAXI RANK. RETURN WITH SAME ROUTE TO MADADENI TOWNSHIP.</p>
6.1.1.2	<p>ROUTE 2</p> <p>FROM MADADENI LIBRARY AND COMMUNITY HALL, TURN LEFT VIA BEER WHOLESAL, TURN RIGHT AT ROBOT, AND PROCEED VIA AMAJUBA COLLEGE VIA MAGISTRATE OFFICE.</p> <p>OR</p> <p>FROM MADADENI LIBRARY, TURN RIGHT TO ROAD INTERSECTION BETWEEN SECTION 2 AND 3, TURN LEFT VIA KWASBALI TAVERN (BETWEEN 2 AND 3), TURN LEFT METHODIST CHURCH, PROCEED VIA SECTION 1 CLINIC VIA KHUZANI SHOPPING CENTRE, PROCEED STRAIGHT VIA BP GARAGE, VIA AMAJUBA DISTRICT MUNICIPALITY OFFICE, VIA IKHWEZI SECTION/POLICE STATION, TURN RIGHT AT ROBOT, TURN RIGHT TO INGAGANE ROAD INTERSECTION. TURN RIGHT AT THE ROBOT CROSSING INGAGANE RIVER; VIA MATUKUSA NEW TOWNSHIP AT KEYWAY MOTORS (MATUKUSA) ROBOT PROCEED STRAIGHT VIA RAILWAY STATION KARBOCHEM. TURN LEFT ENTER ROAD N11 AND RIGHT INTO ALLEN STREET TO NEWCASTLE VIA ARBOR PARK TOWN HOUSES, PROCEED ON ALLEN STREET ENTER NEWCASTLE. TURN LEFT AT KIRKLAND STREET, TURN RIGHT AT VOORTREKKER STREET PROCEED ACROSS TERMINUS STREET ENTER APPROVED NEWCASTLE TAXI RANK. RETURN WITH THE SAME ROUTE TO MADADENI TOWNSHIP.</p>



GAZETTE

REGION: AMAJUBA

GAZETTE PRINT DATE : 09 APRIL 2014

GAZETTE EXPIRY DATE: 30 APRIL 2014

6.1.1.3 ROUTE 3

FROM MADADENI HIGH SCHOOL TURN RIGHT AT EMATSHENI AMHLOPHE VIA ENYOKENI SECTION 3, TURN LEFT VODACOM CONTAINERS VIA BHEKUKUPHIWA RESTAURANT, LEFT AT EHASHINI STOP VIA ST JOHN CHURCH, TURN RIGHT TOWARDS SHOPRITE CENTRE, RIGHT AT CLINIC NO.7, VIA KWASBALI TAVERN, TURN LEFT AT METHODIST CHURCH, VIA CLINIC NO.1 AT SECTION 1 VIA SECTION1, TURN LEFT AT BP GARAGE, VIA AMAJUBA MUNICIPALITY OFFICE, VIA IKHWEZI SECTION, VIA MADADENI POLICE STATION, TURN RIGHT AT ROBOT, RIGHT AT INGAGANE INTERSECTION ROBOT, ENTER ROAD 0483 FROM UTRECHT, OSIZWENI TO NEWCASTLE, TURN RIGHT AT KEYWAY MOTORS TO EMABHODI, VIA PROTECTION SERVICE TURN ENTER RIGHT ALLEN STREET AT KEYWAY MOTORS PROCEED STRAIGHT, VIA RAILWAY STATION VIA KARBOCHEM OFF-RAMP TURN LEFT ENTER N11, TURN RIGHT AT ALLEN STREET TO NEWCASTLE, PROCEED ON ALLEN STREET, TURN LEFT AT KIRKLAND STREET, TURN RIGHT AT VOORTREKKER STREET, PROCEED ACROSS TERMINUS STREET ENTER APPROVED NEWCASTLE TAXI RANK. RETURN WITH SAME ROUTE TO MADADENI TOWNSHIP.

OR

ALTERNATE: ROUTE 3

STARTING POINT SAME AS ABOVE BUT AT KEYWAY MOTORS PROCEED STRAIGHT, VIA RAILWAY STATION, VIA KARBOCHEM OFF-RAMP, TURN LEFT ENTER N11, TURN RIGHT AT ALLEN STREET TO NEWCASTLE, PROCEED STRAIGHT VIA ARBOR PARK SUBURBS PROCEED ALONG TERMINUS STREET ENTER NEWCASTLE APPROVED TAXI RANK. RETURN SAME ROUTE TO MADADENI TOWNSHIP.

6.1.1.4 ROUTE 4

FROM KWABESTER (TURN OFF TO ISCOR), VIA HOSTEL, VIA EGESINI, RIGHT AT ROAD INTERSECTION, RIGHT AT ZENZELE T-JUNCTION (BETWEEN 4 AND 5), VIA WALL TO WALL SHOP, VIA SURGERY, VIA EZINCWADINI, VIA MAZIBUYE TESTING STATION, LEFT OF RIGHT VIA AMAJUBA COLLEGE, VIA MAGISTRATES OFFICE, VIA POLICE STATION, TURN RIGHT AT INGAGANE INTERSECTION AND ROBOT. AT KEYWAY MOORS PROCEED STRAIGHT VIA RAILWAY STATION, VIA KARBOCHEM, TURN LEFT OR ENTER N11 ROAD, TURN RIGHT AT ALLEN STREET, VIA ARBOR PARK, POLICE STATION/NEWCASTLE HIGH SCHOOL, TURN LEFT AT KIRKLAND STREET, TURN RIGHT AT VOORTREKKER STREET PROCEED ACROSS TERMINUS STREET ENTER APPROVED NEWCASTLE TAXI RANK. RETURN WITH SAME ROUTE TO MADADENI TOWNSHIP.

OR

FROM BESTER STOP T-DISJUNCTION (ISCOR PTY LTD), TURN OFF. TURN LEFT AT EMATSHENI AMHLOPHE PROCEED STRAIGHT VIA OLD KZT DEPOT, VIA WORLD OF PRAISE CHURCH, TURN RIGHT AT T-JUNCTION, TURN LEFT AT ROBOT BEER WHOLESAL, ENTER ROAD BETWEEN SECTION 2 EAST AND SECTION 5 WEST, TURN RIGHT PROCEED ON ROAD, VIA SECTION 5, AMAJUBA COLLEGE, MAGISTRATES OFFICE AND POLICE STATION PROCEED TO INGAGANE T-JUNCTION, TURN RIGHT TO INGAGANE INTERSECTION. AT KEWWAY MOTORS (MATUKUSA) ROBOT PROCEED STRAIGHT VIA RAILWAY STATION KARBOCHEM, TURN LEFT ENTER ROAD 11 AND TURN RIGHT INTO ALLEN STREET TO NEWCASTLE. VIA ARBOR PARK TOWN HOUSES, PROCEED ON ALLEN STREET ENTER NEWCASTLE, TURN LEFT AT KIRKLAND STREET, TURN RIGHT AT VOORTREKKER STREET PROCEED ACROSS TERMINUS STREET ENTER APPROVED NEWCASTLE TAXI RANK. RETURN WITH SAME ROUTE TO MADADENI TOWNSHIP.



GAZETTE

REGION: AMAJUBA

GAZETTE PRINT DATE : 09 APRIL 2014

GAZETTE EXPIRY DATE: 30 APRIL 2014

6.1.1.5 ROUTE 5

FROM ZENZELE SHOPPING CENTRE, TURN RIGHT AT MADADENI HOSPITAL, TURN LEFT AT THOKOZA SHOPPING CENTRE, TURN RIGHT AT SCHOOL FOR DEAF, TURN LEFT CLINIC NO.5, SECTION5, VIA NTOBEKO L. P. SCHOOL, TURN LEFT OR RIGHT AMAJUBA COLLEGE, VIA MAGISTRATE OFFICE, VIA POLICE STATION, TURN RIGHT TO INGAGANE INTERSECTION, TURN RIGHT AT THE ROBOT CROSSING INGAGANE RIVER, VIA MATUKUSA NEW TOWNSHIP. AT KEWAY MOTORS (MATUKUSA) ROBOT TURN RIGHT AT INTERSECTION BETWEEN 5 AND 2 TOWARDS BEER WHOLESALER, TURN LEFT AT ROBOT, PROCEED. TURN LEFT AT CLINIC 3 SECTION 3 VIA KWASIBALI TAVERN, TURN LEFT AT METHODIST, VIA SECTION 1, VIA AMAJUBA DISTRICT OFFICE, VIA KHUZANI SHOPPING CENTER, LEFT AT BP GARAGE, VIA MAGISTRATE VIA AMAJUBA DISTRICT, VIA IKHWEZI SECTION, TURN RIGHT AT MADADENI POLICE STATION ROBOT, PROCEED STRAIGHT TURN RIGHT INTO P483 ROAD TO MATUKUSA NEW SETTLEMENT (PICK AND DROP) PROCEED STRAIGHT, TURN AT KEWAY MOTORS INTO ASIPHEPHE ROAD PROCEED STRAIGHT ENTER ALBERT WESSELS DRIVE TO NEWCASTLE TEXTILE INDUSTRIES OFFLOAD AND LOAD ALL AROUND TEXTILE INDUSTRIES OR RETURN WITH SAME ROUTE TO MADADENI APPROVED TAXI RANK.

OR

PROCEED TURN LEFT AT CLINIC 3 SECTION 3 VIA KWASIBALI TAVERN, LEFT AT METHODIST, VIA SECTION 1, VIA AMAJUBA DISTRICT OFFICE, VIA KHUZANI SHOPPING CENTER, LEFT AT BP GARAGE VIA MAGISTRATES OFFICE VIA AMAJUBA DISTRICT VIA IKHWEZI SECTION, RIGHT AT MADADENI POLICE STATION ROBOT, PROCEED TO NEWCASTLE OR RETURN WITH SAME ROUTE TO APPROVED CHECKERS TAXI RANK.

6.1.1.6 ROUTE 6

FROM BREWERY (SORGUM BEER) TOWN MILES TAVERN (KWAMSIMANGO), TURN LEFT AT BREWERY, VIA ITHALA INDUSTRIAL SITE AT SECTION 6, TURN RIGHT ACROSS ROAD MOYOMUHLE TAXI RANK, TURN RIGHT AT KWADLAMINI CORNER HOUSE BETWEEN HOSPITAL AND SECTION 6, PROCEED STRAIGHT, TURN LEFT ZENZELE SHOPPING CENTER AT SECTION 5, PROCEED BETWEEN SECTION5 AND MADADENI HOSPITAL. TURN RIGHT AT ROAD INTERSECTION SHORT HOMES. VIA CRIPPLE CENTRE VIA EDUCATION (OFFICE CIRCUIT OFFICE) ROAD BETWEEN SECTION 5 OPENING VELD, VIA AMAJUBA TECHNOLOGY CENTRE, LEFT ENTER ROAD FROM OLD KZT DEPOT, BEER WHOLESALER, VIA AMAJUBA COLLEGE, VIA MAGISTRATE OFFICE PROCEED STRAIGHT TO INGAGANE RIVER, VIA MATUKUSA NEW TOWNSHIP. AT KEWAY MOTORS (MATUKUSA) ROBOT PROCEED STRAIGHT VIA RAILWAY STATION, KARBOCHEM, TURN LEFT ENTER ROAD N11 AND RETURN RIGHT INTO ALLEN STREET TO NEWCASTLE, VIA ARBOR PARK TOWN HOUSES, PROCEED ON ALLEN STREET ENTER NEWCASTLE, TURN LEFT AT KIRKLAND STREET, TURN RIGHT AT VOORTREKKER STREET, PROCEED ACROSS TERMINUS ENTER APPROVED NEWCASTLE TAXI RANK. RETURN WITH SAME ROUTE TO MADADENI TOWNSHIP.

6.1.1.7 ROUTE 7

FROM N SECTION TAXI RANK KWANYEMBE, TURN RIGHT ENTER P SECTION ENTER ROAD FROM P1 STOP, VIA POST BOX, TURN LEFT AT STAFFORD CLINIC OR RIGHT. TURN RIGHT ENTER M SECTION. TURN RIGHT AT ROAD INTERSECTION VIA DEDANGIFUNDE HIGH SCHOOL, TURN LEFT MUZIKAYISE JUNIOR PRIMARY, TURN RIGHT ENTER L SECTION STRAIGHT TURN LEFT ON ROAD BETWEEN SECTION 7 AND SECTION 6 TO MADADENI BREWERY VIA VIRGINIA SUPERMARKET, VIA MADADENI LIGHT INDUSTRIES, VIA BINDA HARDWARE MOYOMUHLE TAXI RANK AND COMMUNITY CENTRE. AT ROBOT TURN RIGHT ENTER MAIN ROAD P483 FROM NEWCASTLE TO OSIZWENI, BUFFALO FLATS AND UTRECHT TO NEWCASTLE AT INGAGANE ROBOT CROSS-OVER INGAGANE RIVER TURN LEFT AT KEWAY MOTORS ROBOT INTO ASIPHEPHE ROAD ENTER ALBERT WESSELS ROAD. VIA LIGHT AND TEXTILE INDUSTRIES EMABHODINI TO NEWCASTLE VIA PROTECTION SERVICE TURN RIGHT ALLEN STREET PROCEED TURN LEFT AT KIRKLAND STREET, TURN RIGHT AT VOORTREKKER STREET PROCEED ACROSS TERMINUS STREET, ENTER APPROVED NEWCASTLE TAXI RANK. RETURN WITH SAME ROUTE TO MADADAENI TOWNSHIP.



GAZETTE

REGION: AMAJUBA

GAZETTE PRINT DATE : 09 APRIL 2014

GAZETTE EXPIRY DATE: 30 APRIL 2014

6.1.1.8	<p>ROUTE 8</p> <p>FROM R-SECTION TAXI RANK R826 HOUSE RIGHT, ENTER ROAD BETWEEN R-SECTION AND SECTION 6, TURN LEFT RASTA PAZZA SHOP, STRAIGHT, VIA ZENZELE SHOPPING COMPLEX, VIA MADADENI HOSPITAL, TURN RIGHT AT INTERSECTION, VIA CRIPPLE CENTRE AND VIA CIRCUIT OFFICE, VIA AMAJUBA TECHNOLOGY CENTRE, TURN LEFT ENTER SECTION 2, VIA AMAJUBA COLLEGE, VIA MAGISTRATES OFFICES AND MADADENI POLICE SERVICE, TURN LEFT AT INGAGANE INTERSECTION ROBOT ROAD 483, VIA MATUKUSA NEW SETTLEMENT, AT AMATUKUSA ROBOT, TURN RIGHT INTO ASIPHEPHE ROAD, PROCEED STRAIGHT ENTER ALBERT WESSELS ROAD, VIA EMABHODINI TEXTILE AND LIGHT INDUSTRIES.</p> <p>ALTERNATIVE ROUTE</p> <p>FROM EGESINI SECTION 7 R VIA KHULAKAHLE CRECHE, VIA MCEBOWOLWAZI PRIMARY SCHOOL, TURN RIGHT AT MCEBOWOLWAZI PRIMARY SCHOOL, TURN LEFT AT L POST OFFICE BOX, TURN LEFT AT HOUSE L597, TURN RIGHT AT MAZULU HIGH SCHOOL, TURN LEFT AT ZENZELE SUPERMARKET, VIA MADADENI HOSPITAL, TURN RIGHT AT ROAD INTERSECTION, VIA CRIPPLE CENTRE, VIA EDUCATION CIRCUIT OFFICE, VIA AMAJUBA TECHNOLOGY, TURN LEFT, ENTER SECTION 2 ROAD, VIA AMAJUBA COLLEGE, VIA MAGISTRATES OFFICE AND SAPS STATION, PROCEED STRAIGHT, VIA IKHWEZI STATION, TURN RIGHT AT ASIPHEPHE ROAD, ENETER ALBERT WESSELS ROAD, VIA AMABHODINI PROCEED STRAIGHT, VIA PROTECTION SERVICES, TURN RIGHT, ENETR ALLEN STREET, PROCEED STRAIGHT, TURN LEFT AT KIRKLAND STREET, TURN RIGHT AT VOORTREKKER STREET, PROCEED ACROSS TERMINAL STREET, ENTER NEWCASTLE APPROVED TAXI RANK AND RETURN WITH SAME ROUTE TO MADADENI SECTION</p>
6.1.1.9	<p>ROUTE 9</p> <p>LISTER FARM/SIZANANI SCHOOL</p> <p>GRAVEL ROAD, VIA SIZAMOKUHLE PRIMARY, VIA FAMILY PACK STORE, TURN RIGHT STRAIGHT, ACROSS THE THEKU RIVER/BUTHELEZI SHOP 1087, VIA HLONIPHANI REST ON THE RIGHT, ENTER P 1 SECTION (MTN ARIAL) BUHLEBOMSHADO SHOP, TURN LEFT AT MKHULUKHULU STORE, TURN RIGHT AT KUSAKUSA/SOMETHING XM SECTION, VIA EYAKHO COMPLEX GO STRAIGHT VIA EKUPHAKAMENI STORE, TURN LEFT AT LOKOTHWAYO BRICK BLOCKS, TURN RIGHT AT EKHAMDUZE LIQUOR STORE L SECTION, VIA MADODA BUTCHERY AND CAFÉ ENTERPRISE, TURN RIGHT AT MADADENI BREWERY VIA VIRGINIA SUPERMARKET, VIA MADADENI LIGHT TEXTILE INDUSTRIES, VIA BINDA BUILDING MATERIAL SUPPLY STORE, STRAIGHT MOYOMUHLE TAXI RANK VIA COMMUNITY CENTRE. AT ROBOT TURN RIGHT ENTER MAIN ROAD FROM NEWCASTLE TO OSIZWENI UTRECHT- STRAIGHT ACROSS INGAGANE RIVER ROBOT TO THE NEXT ROBOT VIA KEYWAY MOTORS, RETURN RIGHT TO ALBERT WESSELS DRIVE OR STRAIGHT, VIA RAILWAY STATION KARBOCHEM OFF-RAMP, TURN LEFT ENTER N11 ABOUT 1 KILOMETER DRIVE TURN RIGHT INTO ALLEN STREET, VIA ARBOR PARK STRAIGHT INTO TOWN (ALLEN STREET) TURN LEFT AT KIRKLAND STREET, TURN RIGHT AN DRIVE ACROSS STREET ENTER APPROVED NEWCASTLE TAXI RANK.</p>



GAZETTE

REGION: AMAJUBA

GAZETTE PRINT DATE : 09 APRIL 2014

GAZETTE EXPIRY DATE: 30 APRIL 2014

6.1.1.1 0	<p>ROUTE 10</p> <p>JOBSTOWN / EMASONDEZA ROUTE</p> <p>FROM KWADANISA STOP JOBGSTOWN, TURN RIGHT ON ROAD D1335, VIA ZUKA TRUST FARM, TURN LEFT JOBSTOWN SCHOOL AND ISIKHALISEZWE S. PRIMARY SCHOOL, PROCEED ACROSS THEKU RIVER, VIA MASKRAAL PROCEED STRAIGHT, ENTER SECTION MADADENI, TURN RIGHT AT ISCOR HOSTEL, VIA ISCOR HOSTEL (INGQAYI HOSTEL) PROCEED STRAIGHT TURN LEFT AT EMATSHENI AMHLOPHE, TURN RIGHT AT CORNER HOUSE KWAMDALOSE PROCEED STRAIGHT TURN LEFT SHOPRITE CHECKERS ENTER CHECKERS APPROVED TAXI RANK OFF-LOAD AND RETURN WITH SAME ROUTE TO MASONDEZA.</p> <p>ALTERNAIVE ROUTE</p> <p>FROM KWAMDALOSE CORNER HOUSE PROCEED STRAIGHT VIA CHECKERS SHOPPING CENTER, VIA SECTION 3 CLINIC, TURN RIGHT AT ROAD INTERSECTION PROCEED STRAIGHT VIA KWASIBALI TURN LEFT AT METHODIST CHURCH PROCEED STRAIGHT VIA SECTION 1 TAXI RANK VIA EKHUZANI, VIA EMBONGOLWENI, VIA BP GARAGE, VIA IKHWEZI SECTION, VIA MADADENI POLICE STATION AT THE ROBOT TURN LEFT PROCEED STRAIGHT ENTER MAGISTRATE AND WELFARE OFFICE PARKING AND LOAD / OFFLOAD. RETURN THE SAME ROUTE TO MADADENI CHECKERS.</p>
6.1.1.1 1	<p>ROUTE 11</p> <p>SIBHASHA (KILBARCHAN)</p> <p>FROM NEWCASTLE TAXI RANK, TURN LEFT INTO TERMINUS STREET, TURN RIGHT AT VOORTREKKER STREET, TURN LEFT AT KIRKLAND STREET, AND TURN RIGHT AT ALLEN STREET.</p> <p>OR</p> <p>ALTERNATIVE</p> <p>FROM NEWCASTLE TAXI RANK, TURN RIGHT AT TERMINUS STREET, TURN LEFT AT SUTHERLAND STREET, TURN LEFT AT HOSPITAL VIA PROVINCIAL HOSPITAL NEWCASTLE PRISON TURN RIGHT INTO ALLEN STREET, PROCEED TURN RIGHT INTO N11 LADYSMITH ROAD, TURN RIGHT TO INDIAN VILLAGE RETURN SAME ROUTE ACROSS N11, LEFT INTO KILBARCHEN VILLAGE, TURN LEFT AT 4TH AVENUE RETURN SAME ROUTE TURN LEFT INTO INGAGANE ROAD, TURN LEFT TO KILBARCHEN GOLF CLUB RETURN SAME ROUTE TURN LEFT, AT BUTHELEZI STREET VIA OLD POWERSTATION. PROCEED STRAIGHT INTO INGAGANE TOWNSHIP; TURN LEFT INTO INGAGANE CLUB INTO 3RD AVENUE AT INGAGANE TOWNSHIP OFFICE RETURN WITH SAME ROUTE TO MADADENI.</p> <p>OR</p> <p>ALTERNATIVE ROUTE</p> <p>FROM NEWCASTLE TAXI RANK PROCEED ACROSS TERMINUS STREET, TURN LEFT AT VOORTREKKER STREET, TURN RIGHT AT KIRKLAND STREET, PROCEED STRAIGHT TURN LEFT AT SUTHERLAND STREET VIA PICK 'N PAY SHOPPING CENTER VIA TECHNIKON SA. TURN LEFT AT HOSPITAL STREET PROCEED STRAIGHT TURN RIGHT ALLEN STREET VIA ARBOR PARK SUBURB, TURN LEFT ENTER N11 TURN RIGHT INTO P483 ROAD TO MADADENI, OSIZWENI AND UTRECHT, TURN RIGHT KARBOCHEM VIA KARBOCHEM PROCEED STRAIGHT VIA ROY POINT CEMETERY, PROCEED STRAIGHT ENTER VEZIBUHLE SETTLEMENT (KNOWN AS EMPONGPONGWENI) RETURN WITH THE SAME ROUTE TO NEWCASTLE APPROVED TAXI RANK.</p> <p>ALTERNATIVE TO ROUTE 11</p> <p>TURN RIGHT TO BALLANGEIGCH AND RETURN AND TURN LEFT TO VEZIBUHLE</p>



GAZETTE

REGION: AMAJUBA

GAZETTE PRINT DATE : 09 APRIL 2014

GAZETTE EXPIRY DATE: 30 APRIL 2014

6.1.1.1 2	<p>ROUTE 12</p> <p>FROM MADADENI TO OSIZWENI TOWNSHIP</p> <p>FROM MAGISTRATE OFFICE, MADADENI TOWNSHIP, TURN LEFT ENTER ROAD BETWEEN SECTION 2 AND MUNICIPALITY OFFICES. TURN RIGHT AT BP GARAGE; PROCEED STRAIGHT VIA IMBONGOLWENI CHURCH, VIA KHUZANI SHOPPING CENTRE VIA METHODIST CHURCH. SECTIONS 1 PROCEED STRAIGHT AT FOUR WAY STOP ON ROAD BETWEEN RIVERSIDE HOUSES AND SECTION 3 TURN RIGHT AT KWAMABOYA. VIA EHASHINI STOP. VIA ST HOHN CHURCH, TURN RIGHT AT CHECKERS SHOPPING CENTER VIA CLINIC SECTION 3, TURN LEFT AT CLINIC, AND PROCEED VIA MADADENI LIBRARY, VIA BEER WHOLESALER DEPORT, VIA MAZIBUYE TESTING STATION. PROCEED STRAIGHT, AT ZENZELE SHOPPING CENTER, TURN RIGHT AND TURN LEFT VIA MADADENI HOSPITAL ROAD BETWEEN SECTION 6 AND MADADENI HOSPITAL, TURN LEFT AT AMAZULU HIGH SCHOOL, TURN RIGHT AT ROAD INTERSECTION (ROAD BETWEEN SECTION 6 AND SECTION 7), VIA MADODA SHOPPING ENTERPRISE, TURN RIGHT AT MADADENI BREWERY VIA MOYOMUHLE TAXI RANK, TURN LEFT AT THE ROBOT ENTER ROAD TO OSIZWENI AND UTRECHT VIA NINE MILE STOP, VIA BLAaubOSCH AREA, TURN RIGHT AT EMPANGENI, TURN LEFT ENTER OSIZWENI TOWNSHIP (SOUTH), PROCEED STRAIGHT VIA QHUBIMFUNDO S. P. SCHOOL AND VIA XOLANI HIGH SCHOOL. TURN RIGHT AT KWAMASHU STOP. TURN LEFT AT MPHAZIMA RESTAURANT AND HLANGANANI SHOPPING CENTRE, PROCEED STRAIGHT, TURN RIGHT AT ROAD INTERSECTION VIA OSIZWENI BUSINESS ARE, VIA POST OFFICE (OSIZWENI) AND S.A.P.S. STATION, TURN LEFT PROCEED STRAIGHT TO TOP TANK, TURN LEFT KWAMBHOKO (SAND SUPPLY DEPORT) VIA LONG HOMES HOUSING, TURN RIGHT AT MATSHEKETSHENI SECTION, VIA KWA BOB SHOPPING CENTRE, AND MASKOPHASINI, TURN LEFT AT DEPOT. ON THE THIRD ROAD FROM KHUZANI SHOPPING CENTRE, TURN RIGHT VIA KWAMAKHANYA SHOPPING CENTER, TURN RIGHT AT KWA VILAKAZI CORNER HOUSE, VIA 5 STAR CENTRE AND FIRE STATION OSIZWENI, TURN RIGHT AT T.V. LIQUOR STORE. PROCEED STRAIGHT VIA KAKALASPA AREA (RURAL AREA) VIA MILLENIUM CASH STORE. EMPOMPINI RETURN SAME ROUTE TO MADADENI TOWNSHIP.</p>
6.1.1.1 3	<p>ROUTE 13</p> <p>IMPONDO/BAHLOKAZI</p> <p>FROM NEWCASTLE APPROVED TAXI RANK, TURN RIGHT AT TERMINUS STREET, TURN LEFT AT GURTHELAND STREET, TURN RIGHT AT SCOTTS STREET, VIA PICK'N PAY SHOPPING CENTRE, PROCEED STRAIGHT VIA CAPRICORN HOTEL, ENTER BOUNDARY STREET AT LENOXTON TOWNSHIP, PROCEED VIA CALTEX GARAGE (PETROL), VIA RICHVIEW CIVIC HALL, VIA BAB'S SCRAP YARD, VIA NCANDU COMBINED SCHOOL, TURN LEFT AT CHEMSFORD ROAD, VIA FARMERS ASSOCIATION AUCTION SALE, TURN RIGHT TO ROAD D502 TO EKUSENI YOUTH DEVELOPMENT CENTRE, ENTER CHEMSFORD ROAD, PROCEED STRAIGHT. AT CHEMSFORD DAM, TURN RIGHT INTO ROAD R621 TO BAHLOKAZI HIGH SCHOOL. RETURN WITH THE SAME ROAD R621 FROM HAIGH SCHOOL VIA CHEMSFORD WATER WORKS. RETURN WITH THE SAME ROUTE FROM GIJIMA SCHOOL R621, TURN RIGHT AT CHEMSFORD DAM. RETURN WITH THE SAME ROUTE TO NEWCASTLE APPROVED TAXI RANK.</p>



GAZETTE

REGION: AMAJUBA

GAZETTE PRINT DATE : 09 APRIL 2014

GAZETTE EXPIRY DATE: 30 APRIL 2014

6.1.1.1 4	<p>ROUTE 14</p> <p>MADADENI TO NEWCASTLE</p> <p>FROM P1 SECTION 7(P) PROCEED STRAIGHT TO KWAMAKHULUKHULU SUPERMARKET, TURN LEFT AT THE CORNER PROCEED STRAIGHT, TURN RIGHT ENGULUBENI OR KUSAKUSA ENTER M-SECTION 7, VIA EYAKHO SHOPPING COMPLEX PROCEED STRAIGHT VIA EKHAMDUZE STORE, TURN LEFT AT LOKOTHWAYO BRICK & TILE SUPPLY, TURN RIGHT AT EKHAMDUZELIQUOR STORE ENTER L SECTION PROCEED, STRAIGHT TURN RIGHT, AT INTERSECTION, ENTER ROAD BETWEEN SECTION 7 (L0 AND SECTION 6, TURN LEFT PROCEED STRAIGHT, VIA AMAZULU HIGH SCHOOL, TURN LEFT AT EYETHU MOTORS SPARES. PROCEED STRAIGHT ON ROAD BETWEEN MADADENI HOSPITAL AND SECTION 6, TURN LEFT AT ZENZELE SHOPPING CENTRE ENTER ROAD BETWEEN SECTION 5 MADADENI HOSPITAL, PROCEED STRAIGHT TURN RIGHT ENTER ROAD SECTION 5 AND OPEN VELD, VIA CRIPPLE CENTRE, VIA CIRCUIT OFFICE, VIA AMAJUBA TECHNOLOGY CENTRE PROCEED STRAIGHT TURN LEFT, VIA AMAJUBA COLLEGE, VIA MAGISTRATES OFFICE, VIA MADADENI POLICE STATION PROCEED STRAIGHT ACROSS ROBOT, TURN RIGHT ON P483 ROAD, TO NEWCASTLE, VIA MATUKUSA NEW SETTLEMENT, TURN RIGHT KEYWAY ROBOT ENTER ASIPHEPHE ROAD PROCEED STRAIGHT ENTER ALBERT WESSELS DRIVE, VIA EMABHODINI PROCEED STRAIGHT VIA ENGINE GARAGE, PROCEED STRAIGHT ACROSS 4 WAY STOP TURN RIGHT AT ROBOT INTO FARADAY STREET, VIA KADBRO VEHICLE TESTING ENTER HARDWICK STREET, TURN OR PROCEED STRAIGHT, VIA VLAM CRESCENT TURN RIGHT AT HARDWICK STREET PROCEED STRAIGHT, TURN LEFT KINGS HOTEL ENTER HARDING STREET PROCEED STRAIGHT, TURN LEFT. ALLEN STREET PROCEED STRAIGHT, TURN LEFT AT KIRKLAND STREET, TURN RIGHT AT VOORTREKKER STREET PROCEED STRAIGHT TERMINUS ENTER APPROVED NEWCASTLE TAXI RANK. RETURN SAME ROUTE TO P1 SECTION 7.</p>
6.1.1.1 5	<p>ROUTE 15</p> <p>FROM NEWCASTLE TAXI RANK AND FROM MADADENI SECTION 6 TO VRYHEID</p> <p>FROM NEWCASTLE TAXI RANK IN NEWCASTLE PROCEED STRAIGHT ACROSS TERMINUS STREET, INTO VOORTKREKKER STREET, TURN LEFT AT KIRKLAND STREET, TURN RIGHT AT ALLAN STREET (MAIN STREET) PROCEED STRAIGHT VIA ARBOR PARK SUBURBS, TURN LEFT ENTER N11 ROAD PROCEED STRAIGHT, TURN RIGHT INTO P483 PROCEED STRAIGHT TURN LEFT AT CAVAN ROBOT TO (PICK UP POINT) SECTION 6 RETURN THE SAME ROAD TO CAVAN ROBOT, TURN LEFT AT ROBOT, ENTER P483 ROAD, VIA OSIZWENI TO UTRECHT, TURN RIGHT AT UTRECHT ROAD INTERSECTION ENTER R34 ROAD PROCEED.</p>
6.1.1.1 6	<p>ROUTE 16</p> <p>NEWCASTLE TO ESTCOURT</p> <p>FROM NEWCASTLE APPROVED TAXI RANK, TURN RIGHT AT VOORTREKKER, TURN LEFT TO KIRKLAND STREET, TURN RIGHT ENTER ALLEN STREET, TURN RIGHT TO N11, TURN LEFT TO HELPMEEKAR, TURN TO PETERS ROAD, TURN RIGHT TO COLENSE ROAD, TURN LEFT TO R103, ENTER ALEXANDRA ROAD, TURN RIGHT TO HARDING STREET ENTER APPROVED ESTCOURT TAXI RANK. RETURN WITH THE SAME ROUTE TO NEWCASTLE.</p>



GAZETTE

REGION: AMAJUBA

GAZETTE PRINT DATE : 09 APRIL 2014

GAZETTE EXPIRY DATE: 30 APRIL 2014

6.1.1.1 7	<p>ROUTE 17 NEWCASTLE TO LADYSMITH</p> <p>FROM NEWCASTLE APPROVED TAXI RANK PROCEED ACROSS TERMINUS STREET ENTER VOORTREKKER STREET TURN LEFT AT KIRKLAND STREET, TURN RIGHT ENTER ALLEN STREET, TURN RIGHT TO N11 JOIN CRAWCHAW STREET, TURN LEFT ENTER LADYSMITH APPROVED TAXI RANK RETURN WITH THE SAME ROUTE TO NEWCASTLE.</p>
6.1.1.1 8	<p>ROUTE 18 NEWCASTLE TO PITERMARITZBURG</p> <p>FROM NEWCASTLE APPROVED TAXI RANK PROCEED ACROSS TERMINUS STREET, ENTER VOORTREKKER STREET, TURN LEFT TO KIRKLAND STREET, TURN RIGHT ENTER ALLEN STREET, TURN LEFT TO N11, TURN LEFT TO HELPMEEKAR ROAD, TURN RIGHT TO PETERS ROAD THROUGH INDUSTRIAL, TURN RIGHT TO COLENZO ROAD, TURN RIGHT TON3, TURN LEFT TO CHURCH STREET, TURN LEFT TO EAST STREET ENTER PIETERMARITZBURG APPROVED TAXI RANK. RETURN WITH THE SAME ROUTE TO NEWCASTLE.</p>
6.1.1.1 9	<p>ROUTE 19 NEWCASTLE TO DURBAN</p> <p>FROM NEWCASTLE APPROVED TAXI RANK, PROCEED ACROSS TERMINUS STREET, TURN RIGHT AT VOORTREKKER STREET, TURN LEFT INTO KIRKLAND STREET, TURN RIGHT ENTER ALLEN STREET PROCEED STRAIGHT, TURN RIGHT TO N11, TURN LEFT TO HELPMEEKAR, TURN RIGHT TO PETERS ROAD, TURN RIGHT TO COLENZO ROAD, TURN LEFT TO R103, TURN LEFT TO N3, TURN LEFT TO ALICE STREET, TURN LEFT TO ALBERT ROAD, TURN RIGHT TO MNGENI ROAD ENTER APPROVED DURBAN TAXI RANK CORNER OF UMNGENI ROAD AND OSBORN ROAD. RETURN WITH THE SAME ROUTE TO NEWCASTLE.</p>
6.1.1.2 0	<p>ROUTE 20 MADADENI SHOPPING CENTRE TO ALL SECTIONS</p> <p>FROM MADADENI SHOPRITE SHOPPING CENTRE TO ALL SECTIONS WITHIN MADADENI TOWNSHIP. PICK AND DROP TO AND FROM AND TURN TO MADADENI SHOPRITE SHOPPING CENTRE.</p>



GAZETTE

REGION: AMAJUBA

GAZETTE PRINT DATE : 09 APRIL 2014

GAZETTE EXPIRY DATE: 30 APRIL 2014

6.1.1.2 1	<p>ROUTE 21</p> <p>NEWCASTLE TAXI RANK TO NEWCASTLE TOWNLANDS</p> <p>FROM TAXI RANK INTO TERMINUS STREET TURN LEFT AT VOORTREKKER STREET TURN LEFT INTO KIRKLAND STREET, TURN LEFT INTO ALLEN STREET, PROCEED STRAIGHT TURN RIGHT AT DRAKENSBURG DRIVE PROCEED STRAIGHT, VIA MONTE VISTA, TURN LEFT INTO AQUAMARINE DRIVE, TURN RIGHT INTO AMETHYST ROAD PROCEED STRAIGHT TURN RIGHT AT DRAKENSBURG DRIVE, TURN LEFT INTO VICTORIA ROAD PROCEED STRAIGHT VIA AMAJUBA LODGE, CHECKERS SHOPPING CENTRE, TURN RIGHT AT ROBOT INTO ALLEN STREET PICK AND DROP TO AND FROM. RETURN WITH SAME ROUTE TO NEWCASTLE TAXI RANK.</p>
6.1.1.2 2	<p>ROUTE 23</p> <p>FROM NEWCASTLE TAXI RANK TO MONDLO</p> <p>FROM APPROVED TAXI RANK IN NEWCASTLE PROCEED STRAIGHT ACROSS TERMINUS STREET INTO VOORTREKKER STREET, TURN LEFT AT KIRKLAND STREET, TURN RIGHT AT ALLEN STREET PROCEED STRAIGHT, VIA ARBOR PARK SUBURB. TURN LEFT ENTER N11 ROAD, TURN RIGHT INTO P483 ROAD VIA OSIZWENI TO UTRECHT, TURN RIGHT AT UTRECHT ROAD INTERSECTION ENTER ROAD R34 ROAD. PROCEED STRAIGHT AT BLOOD RIVER PROCEED STRAIGHT ACROSS R33 ROAD ENTER P54 ROAD TO NQUTHU, TURN LEFT AT KWAGRACE SHOPPING CENTRE PROCEED STRAIGHT ON THAT ROAD ENTER MONDLO. TURN LEFT TO MONDLO TAXI RANK. RETURN SAME ROUTE TO NEWCASTLE.</p>
6.1.1.2 3	<p>ROUTE 24</p> <p>FROM NEWCASTLE TAXI RANK TO NQUTHU</p> <p>FROM APPROVES TAXI RANK IN NEWCASTLE PROCEED STRAIGHT ACROSS TERMINUS STREET INTO VOORTREKKER STREET, TURN LEFT AT KIRKLAND STREET, TURN RIGHT AT ALLEN STREET PROCEED STRAIGHT, VIA ARBOR PARK SUBURB, TURN LEFT ENTER N11 ROAD THEN TURN RIGHT INTO P483 ROAD VIA OSIZWENI ROAD TO UTRECHT, TURN RIGHT AT UTRECHT ROAD INTERSECTION ENTER R34 ROAD. PROCEED STRAIGHT AT BLOOD RIVER CROSSROAD PROCEED ACROSS R33 ROAD ENTER P54 ROAD TO NQUTHU APPROVED TAXI RANK DESTINATION, RETURN SAME ROUTE TO NEWCASTLE.</p>
6.1.1.2 4	<p>ROUTE 25:</p> <p>FROM NEWCASTLE TO PAULPIETERSBURG</p> <p>FROM NEWCASTLE TAXI RANK, PROCEED STRAIGHT ACROSS TERMINUS STREET INTO VOORTREKKER STREET PROCEED STRAIGHT, TURN LEFT AT KIRKLAND STREET, TURN RIGHT AT ALLEN STREET PROCEED STRAIGHT VIA ARBOR PARK SUBURB, TURN LEFT ENTER N11 ROAD PROCEED STRAIGHT, TURN RIGHT INTO P483 VIA OSIZWENI TO UTRECHT, TURN RIGHT AT UTRECHT ROAD INTERSECTION ENTER R34 ROAD PROCEED STRAIGHT, TURN LEFT AT BLOOD RIVER ENTER R33 ROAD AND R34 PROCEED STRAIGHT TO VRYHEID, TURN LEFT AT STILWATER BP GARAGE PROCEED STRAIGHT ENTER R33 ROAD TO PAULPIETERSBURG TURN RIGHT AT KRUGER STREET PROCEED STRAIGHT ENTER PAULPIETERSBURG TAXI RANK. RETURN SAME ROUTE TO NEWCASTLE.</p>



GAZETTE

REGION: AMAJUBA

GAZETTE PRINT DATE : 09 APRIL 2014

GAZETTE EXPIRY DATE: 30 APRIL 2014

6.1.1.2 5	<p>ROUTE 27: FROM NEWCASTLE TO EMPANGENI</p> <p>FROM MADADENI SECTION 6 AND NEWCASTLE TAXI RANK. FROM NEWCASTLE TAXI RANK PROCEED ACROSS TERMINUS STREET INTO VOORTREKKER STREET, TURN LEFT AT KIRKLAND STREET, TURN RIGHT AT ALLEN STREET PROCEED STRAIGHT VIA ARBOR PARK SUBURB, TURN LEFT INTO N11 ROAD PROCEED STRAIGHT TURN RIGHT TO P483 ROAD VIA BLAaubosch OSIZWENI TO UTRECHT, TURN RIGHT AT UTRECHT ROAD INTERSECTION ENTER R34 ROAD PROCEED STRAIGHT TURN LEFT AT BLOODRIVER ENTER R33 ROAD AND R34 PROCEED STRAIGHT VIA STILWATER BP GARAGE ON ROAD TO VRYHEID, TURN RIGHT AT CROSS ROADS BEFORE ENTERING VRYHEID PROCEED ON R34 ROAD VIA VRYHEID PROCEED STRAIGHT VIA MELMOTH, TURN LEFT AT ENKWALINI NDUNDULU AREA PROCEED STRAIGHT ON R34 ENTER EMPNAGENI MAIN ROAD TURN RIGHT AT BOXER SHOPPING CENTER ENTER "A" TAXI RANK EMPANGENI, RETURN SAME ROUTE TO MADADENI SECTION 6 NEWCASTLE</p>
6.1.1.2 6	<p>ROUTE 28 FROM NEWCASTLE TO PONGOLA</p> <p>FROM NEWCASTLE TAXI RANK PROCEED STRAIGHT ACROSS TERMINUS STREET TURN LEFT AT KIRKLAND STREET TURN RIGHT AT ALLEN STREET (MAIN STREET) PROCEED STRAIGHT VIA ARBOR PARK SUBURB TURN LEFT ENTER N11 ROAD, PROCEED STRAIGHT TURN RIGHT INTO R483 VIA OSIZWENI TO UTRECHT TURN RIGHT AT UTRECHT ROAD INTERSECTION ENTER R34 ROAD PROCEED STRAIGHT TURN LEFT AT BLOODRIVER ROAD INTERSECTION ENTER R33 AND R34 PROCEED STRAIGHT VIA STILWATER BP GARAGE TURN RIGHT AT CROSS ROAD BEFORE REACHING VRYHEID PROCEED ON R34 VIA BHEKZULU TOWNSHIP ENTER R69 ROAD VIA LOUWSBURG TURN LEFT AT ROAD INTERSECTION ENTER R66 ROAD VIA MAGUDU, TURN LEFT ENTER N2 ROAD PROCEED STRAIGHT ENTER PONGOLA TAXI RANK RETURN SAME ROUTE TO NEWCASTLE.</p>
6.1.1.2 7	<p>ROUTE 29 NEWCASTLE TAXI RANK TO DANNHAUSER</p> <p>FROM NEWCASTLE TAXI RANK ENTER TERMINUS STREET, TURN LEFT AT VOORTREKKER STREET TURN LEFT KIRKLAND STREET, TURN RIGHT INTO ALLEN STREET PROCEED STRAIGHT VIA ARBOR PARK SUBURB, TURN RIGHT INTO N11 ROAD PROCEED STRAIGHT VIA BALLENGICH TURN LEFT INTO R621 ROAD TO SKOBARIN SETTLEMENT PROCEED STRAIGHT TURN RIGHT ENTER DANNHAUSER TOWN TURN LEFT TO DANNHAUSER APPROVED TAXI RANK, RETURN WITH SAME ROUTE TO NEWCASTLE.</p>
6.1.1.2 8	<p>ROUTE 39 FROM NEWCASTLE TO FRANKFORT</p> <p>FROM NEWCASTLE TAXI RANK EXIT WITH VOLKTRERKKER STREET AND TURN LEFT TO 34 KIRKLAND STREET AND TURN LEFT TO 31 ALLEN STREET AND TURN LEFT TO ROAD R34 TURN RIGHT TO R103 AND TURN LEFT TO R34 ENTER WITH BACK STREET FRANKFORT WITH RIGHT AND TURN RIGHT NAMAHADEI STREET ENTER INTO APPROVED TAXI RANK IN FRANKFORT AND RETURN USING THE SAME ROUTE</p>



GAZETTE

REGION: AMAJUBA

GAZETTE PRINT DATE : 09 APRIL 2014

GAZETTE EXPIRY DATE: 30 APRIL 2014

6.1.1.2 9	<p>ROUTE 42 FROM NEWCASTLE TO NORMANDIEN</p> <p>FROM NEWCASTLE TAXI RANK EXIT WITH TERMINUS STREET TURN LEFT WITH SUTHERLAND STREET TURN RIGHT WITH SCOTT STREET TO LENNOXTON WITH ROAD P39 TO NORMANDIEN PICK AND DROP RETURNING USING SAME ROUTE.</p>
6.1.1.3 0	<p>ROUTE 43 FROM NEWCASTLE TO UTRECHT</p> <p>FROM NEWCASTLE TAXI RANK WITH VORTREKKER STREET TURN LEFT TO 34 KIRKLAND STREET AND TURN LEFT TO 31 ALLEN STREET AND TURN LEFT TO JOIN N11 ROAD TURN RIGHT TO UTRECHT ROAD AND TURN LEFT TO UTRECHT INTO APPROVED TAXI RANK AND RETURN BACK USING THE SAME ROUTE.</p>
6.1.1.3 1	<p>ROUTE 00 CHARTER SERVICE</p> <p>FROM MADADENI TAXI OWNERS RANK TO POINT WITHIN THE PROVINCE OF KZN ONLY. NO PICKING UP OR SETTING DOWN OF PASSENGERS EN ROUTE.</p>



GAZETTE

REGION: DURBAN
CENTRAL

GAZETTE PRINT DATE : 09 APRIL 2014

~~GAZETTE EXPIRY DATE: 30 APRIL 2014~~

GAZETTE NUMBER: LGKZNG20-2014-MAR

- 1) APP0002275
- 2) AM MNCUBE AM ID NO. 8110046050083
- 3) 111 HAWAI EAST
05 GILLESPIE STR
DURBAN
4001
- 4) APPLICANT TYPE : NORMAL TRANSFER
- 5) 1 x 13 (SEATED) STANDING CAPACITY IS STILL TO BE ACQUIRED

6.1.1.1 ROUTE 1

ADDINGTON HOSPITAL (RANK 112) TO BEREA ROAD

FRO RANK (112A) ON ERSKINE TERRACE ADDINGTON HOSPITAL, LEFT INTO RUTHERFORD STREET PICK AND DROP, RIGHT INTO GILLESPIE STREET PICK UP DROP, LEFT INTO BOSCOMBE PLACE AND ONTO MONTY NAICKER, PICK UP AND DROP ALONG THE WAY. RIGHT INTO STALWART SIMELANE PICK UP AND DROP OFF, ONTO DAVID WEBSTER, INTO STEVE BIKO ROAD, PICK UP AND DROP OFF. LEFT INTO BOTANIC GARDENS ROAD PICK UP AND DROP OFF, LEFT INTO KING DINIZULU ROAD PICK UP AND DROP OFF. OPPOSITE BEREA CENTRE ON KING DINIZULU ROAD.

RETURN TRIP

FROM BEREA ROAD TO RANK 112 A ADDINGTON HOSPITAL

FROM BEREA ROAD (KING DINIZULU ROAD) OPPOSITE BEREA CENTRE, ONTO PIXLEY KASEME STREET, RIGHT INTO MAHATMA GHANDI ROAD, LEFT INTO BELL STREET, LEFT INTO PRINCE STREET RIGHT INTO SOUTH BEACH AVENUE, LEFT INTO ERSKINE TERRACE INTO RANK 112A AT ADDINGTON HOSPITAL. PICKING UP AND DROPPING OFF ALONG THE WAY.



GAZETTE

REGION: DURBAN
CENTRAL

GAZETTE PRINT DATE : 09 APRIL 2014

GAZETTE EXPIRY DATE: 30 APRIL 2014

6.1.1.2 ROUTE 2

FROM BLUE LAGOON 112C TO BEREA ROAD THROUGH ST ANDREWS

FROM RANK 112C ON SNELL PARADE, INTO SUNCOAST CASINO THE DESIGNATED STOP, PICK UP AND DROP OFF, LEFT INTO SNELL PARADE, RIGHT INTO ARGYLE, LEFT INTO PLAYFAIR ROAD, RIGHT INTO SANDOWN ROAD, PICK UP AND DROP OFF, LEFT INTO SOL HARRIS CRESCENT, LEFT INTO SOMTSEU ROAD, RIGHT INTO PLAYFAIR LEFT INTO K E MASINGA ROAD, RIGHT INTO BOSCOMBE, LEFT INTO GILLESPIE STREET, RIGHT INTO PLAYFAIR, RIGHT INTO DR. PIXLEY KASEME ROAD, LEFT INTO MAHATMA GHANDI, RIGHT INTO ANTON LEMBEDE, LEFT INTO BROAD STREET, RIGHT INTO ST ANDREW'S STREET, STOP AT THE DESIGNATED STOP AREA, THEN LEFT INTO JOSEPH NDULI, LEFT INTO ANTO LEMBEDE STREET, ONTO RANK 112B. PICKING UP AND DROPPING OFF ALONG THE WAY ON DESIGNATED AREAS.

RETURN

FROM RANK 112B IN BEREA ROAD (KING DINIZULU ROAD), PICK UP AND DROP OFF, RIGHT INTO PARK STREET PICK UP AND DROP OFF, RIGHT INTO PARK STREET PICK UP AND DROP OFF, RIGHT INTO ALEXANDER STREET, LEFT INTO ST ANDREWS STREET, STOP AT THE DESIGNATED STOP FOR PICK UP'S AND DROP OFF'S, LEFT INTO JOSEPH NDULI STREET, RIGHT INTO DR PIXLEY KASEME DROP OFF AND PICK UP ALONG THE WAY, LEFT INTO GILLESPIE STREET, RIGHT INTO BOSCOMBE PLACE, LEFT INTO K.E MASINGA ROAD, RIGHT INTO PLAYFAIR ROAD, LEFT INTO SOMTSEUROAD, RIGHT INTO SOL HARRIS CRESCENT, RIGHT INTO SANDOWN ROAD, LEFT INTO PLAYFAIR ROAD, RIGHT INTO ARGYLE ROAD, LEFT INTO SNELL PARADE, RIGHT INTO DESIGNATED STOP AT SUNCOAST CASINO, THEN RIGHT INTO SNELL PARADE, LEFT INTO RANK 112C. PICKING UP AND DROPPING OFF ALONG THE WAY.

ALTERNATIVE ROUTE

FROM 112C BLUE LAGOON THROUGH PINE STREET TO BEREA ROAD (KING DINIZULU)
FROM RANK 112C ON SNELL PARADE, INTO SUN COAST CASINO THE DESIGNATED STOP, PICK UP AND DROP OFF, LEFT INTO SNELL PARADE, RIGHT INTO ARGYLE, LEFT INTO PLAYFAIR ROAD, RIGHT INTO SANDOWN ROAD, PICK UP AND DROP OFF, LEFT INTO SOL HARRIS CRESCENT, LEFT INTO SOMTSEU ROAD, RIGHT INTO PLAYFAIR, LEFT INTO K.E MASINGA ROAD, RIGHT INTO BOSCOMBE, ONTO MONTY NAICKER STREET, RIGHT INTO JOSEPH NDULI STREET, LEFT INTO DAVID WEBSTER STREET, RIGHT INTO JULIUS NYERERE AVENUE, ONTO CENTENARY ROAD, LEFT INTO INTO STEVE BIKO ROAD , LEFT INTO BOTANIC GARDENS ROAD, LEFT INTO KING DINIZULU, DROPPING OFF ALONG THE WAY.

RETURN

FROM KING DINIZULU ROAD, OPPOSITE BEREA CENTRE ONTO DR. PIXLEY KASEME, LEFT INTO GILLESPIE STREET, RIGHT INTO BOSCOMBE PLACE, PICKING UP AND DROPPING OFF ALONG THE WAY. LEFT INTO K.E MASINGA ROAD, RIGHT INTO PLAYFAIR ROAD, LEFT INTO SOMTSEU, RIGHT ROAD, RIGHT ONTO SOL HARRIS CRESCENT, RIGHT INTO SANDOWN ROAD, LEFT INTO PLAYFAIR, LEFT INTO ARGYLE, LEFT INTO SNELL PARADE, RIGHT INTO DESIGNATED STOP AT SUNCOAST CASINO, RIGHT INTO SNELL PARADE, INTO RANK 112C.



GAZETTE

REGION: DURBAN
CENTRAL

GAZETTE PRINT DATE : 09 APRIL 2014

GAZETTE EXPIRY DATE: 30 APRIL 2014

6.1.1.3	<p>ROUTE 3</p> <p>RANK 112B BEREA ROAD TO 112A ADDINGTON HOSPITAL</p> <p>FROM RANK 112B IN BEREA ROAD (KING DINIZULU), PICK UP AND DROP OFF, RIGHT INTO PARK STREET PICK UP AND DROP OFF, RIGHT INTO ALEXANDER STREET, LEFT INTO ST ANDREWS STREET, STOP AT THE DESIGNATED STOP FOR PICK UPS AND DROP OFFS, LEFT INTO JOSEPH NDULI SREET, RIGHT INTO DR. PIXLEY KASEME DROP OFF AND PICK UP ALONG THE WAY, RIGHT INTO MAHATMA GHANDI ROAD, THEN LEFT BELL STREET LEFT INTO PRINCE STREET, RIGHT INTO SOUTH BEACH AVENUE, LEFT INTO ERSKINE TERRACE, ONTO RANK 112A ADDINGTON HOSPITAL. PICK UP AND DROP OFF ALONG THE WAY.</p> <p>RETURN</p> <p>FROM RANK 112A ON ERSKINE TERRACE ADDINGTON HOSPITAL, LEFT INTO RUTHERFORD STREET PICK AND DROP, RIGHT INTO GILLESPIE STREET PICK AND DROP, LEFT INTO DR. PIXLEY KASEME, LEFT INTO MAHATMA GHANDI, RIGHT INTO ANTON LEMBEDE, RIGHT INTO JULIUS NYERERE AVENUE, PICK UP AND DROP OFF, LEFT INTO M.L SULTAN, LEFT INTO STEVE BIKO, LEFT INTO BOTANIC GARDENS ROAD PICK UP AND DROP OFF, LEFT INTO KING DINIZULU ROAD PICK UP AND DROP OFF OPPOSITE BEREA CENTRE ON BEREA ROAD (KING DINIZULU ROAD)</p>
6.1.1.4	<p>ROUTE 4</p> <p>FROM RANK 112B BEREA ROAD TO RANK 112C BLUE LAGOON</p> <p>FROM RANK 112B IN BEREA ROAD (KING DINIZULU ROAD), PICK UP AND DROP OFF, RIGHT INTO PARK STREET PICK UP AND DROP OFF, RIGHT INTO ALEXANDER STREET, LEFT INTO ST ANDREWS STOP AT THE DESIGNATED STOP FOR PICK UPS AND DROP OFFS, LEFT INTO JOSEPH NDULI STREET, RIGHT INTO DR PIXLEY KASEME DROP OFF AND PICK UP ALONG THE WAY, LEFT INTO GILLESPIE STREET, RIGHT INTO BOSCOMBE PLACE, LEFT INTO K.E MASINGA ROAD, RIGHT INTO PLAYFAIR ROAD, LEFT INTO SOMTSEU ROAD, RIGHT INTO SOL HARRIS CRESCENT, RIGHT INTO SANDOWN ROAD, LEFT INTO PLAYFAIR ROAD, RIGHT INTO ARGYLE ROAD, LEFT INTO SNELL PARADE, RIGHT INTO DESIGNATED STOP AT SUNCOAST CASINO, THEN RIGHT INTO SNELL PARADE, LEFT INTO RANK 112C. PICKING UP AND DROPPING OFF ALONG THE WAY.</p> <p>RETURN</p> <p>FROM RANK 112C ON SNELL PARADE, INTO SUNCOAST CASINO THE DESIGNATED STOP, PICK UP AND DROP OFF, LEFT INTO SNELL PARADE, RIGHT INTO ARGYLE, LEFT INTO PLAYFAIR ROAD, RIGHT INTO SANDOWN ROAD, PICK UP AND DROP OFF, LEFT INTO SOL HARRIS CRESCENT LEFT INTO SOMTSEU ROAD, RIGHT INTO PLAYFAIR, LEFT INTO K.E MASINGA ROAD, RIGHT INTO BOSCOMBE, LEFT INTO GILLESPIE STREET, RIGHT INTO PLAYFAIR RIGHT INTO DR. PIXLEY KASEME ROAD, LEFT INTO MAHATMA GHANDI, RIGHT INTO ANTON LEMBEDE, LEFT INTO BROAD STREET, RIGHT INTO ST ANDREWS STREET, STOP AT DESIGNATED STOP AREA, THEN LEFT INTO JOSEPH NDULI, LEFT INTO ANTON LEMBEDE STREET, RIGHT INTO JULIUS NYERERE AVENUE, RIGHT INTO DR. PIXLEY KASEME STREET, ONTO RANK 112B.</p>



GAZETTE

REGION: DURBAN
CENTRAL

GAZETTE PRINT DATE : 09 APRIL 2014

GAZETTE EXPIRY DATE: 30 APRIL 2014

6.1.1.5 CONDITIONS/ RESTRICTIONS:

- 1.PASSENGERS MAY BE PICKED UP AND/OR SET DOWN ONLY AT DESIGNATED TAXI RANK OR TAXI STOP, WHICH SHALL EXCLUDE BUS STOPS.
- 2.ENTRY OR RANKING ON PRIVATE PROPERTY IS NOT PERMITTED WITHOUT WRITTEN PERMISSION OF THE LANDLORD, A COPY OF WHICH MUST BE SUPPLIED TO THE BOARD.
- 3.WITHOUT HAVING ENTERED INTO AN AGREEMENT WITH OTHER OPERATORS ON A COMMON ROUTE, AS CONTEMPLATED BY SECTION 88(2)(B) OF ACT 22 OF 2000, THE PICKING UP OR SETTING DOWN OF PASSENGERS ON SUCH ROUTE IS NOT PERMITTED. A COPY OF SUCH AGREEMENT MUST BE SUPPLIED TO THE BOARD.
- 4.AT RANKS, WHETHER ON – STREET OR OFF – STREET, ONLY THE TAXIS THAT CAN BE ACCOMODATED IN THE DEMARCATED AREA MAY OCCUPY THE RANK, EXCESS VEHICLES MUST HOLD ELSEWHERE AT DESIGNATED HOLDING AREAS.
- 5.RANK PERMITS OR LETTERS OF AUTHORITY MUST BE PRODUCED IN RESPECT OF ALL RANKS IN MUNICIPAL AREAS, IN PARTICULAR MAJOR TOWNS AND CITIES AND IN PARTICULAR INTER-PROVINCIAL DESTINATIONS.
- 6.THE ALLOCATION OF ANY ROUTE OR PORTION OF A ROUTE IS SUBJECT TO THE CONDITION THAT IT HAS BEEN APPROVED AND ALLOCATED IN GOOD FAITH AND THAT SUCH ROUTE WILL BE INVALID SHOULD IT TRANSPIRE THAT THE ROUTE OR PORTION THEREOF WILL, OR HAS CAUSED CONFLICT DUE TO IT HAVING BEEN APPROVED BASED ON INCORRECT OR FALSE INFORMATION SUPPLIED TO THE BOARD OR AS A RESULT OF AN ERROR. IN SUCH INSTANCE THE OPERATING LICENCE MUST BE RETURNED TO THE BOARD FOR CORRECTION.
- 7.THE VEHICLE MUST BE COVERED BY MOTOR VEHICLE INSURANCE AS WELL AS PERSONAL LIABILITY INSURANCE.



GAZETTE

REGION: DURBAN
CENTRAL

GAZETTE PRINT DATE : 09 APRIL 2014

GAZETTE EXPIRY DATE: 30 APRIL 2014

GAZETTE NUMBER: LGKZNG20-2014-MAR

1) APP0002381

2) R IMRITHLALL ID NO. 7309095061089

3) 43 BOLTON ROAD
CLARE ESTATE, DURBAN
KWAZULU-NATAL
KWA-ZULU NATAL
4091

4) APPLICANT TYPE : INCREASE CARRYING CAPACITY

5) 1 x 22 (SEATED) 0 (STANDING)

6.1.1.1 ROUTE 1: DURBAN TO SYDENHAM AND RETURN.
FROM APPROVED TAXI RANK 53A ON SOLDIERS WAY, ALONG SOLDIERS WAY, RIGHT INTO PINE STREET, RIGHT INTO RUSSEL STREET, LEFT INTO LEOPOLD STREET, INTO MARKET ROAD, RIGHT INTO SMITH STREET, RIGHT INTO WARWICK AVENUE, LEFT INTO CONNONGATE ROAD, INTO WESTERN FREEWAY (N3), WESTBOUND, ALONG N3, LEFT INTO BRICKFIELD ROAD OFF-RAMP, INTO GARTH ROAD, ALONG GARTH ROAD PASSING JESUS DOME CHRISTIAN CENTRE, TURNING RIGHT INTO WATERFALL ROAD, PROCEED STRAIGHT INTO RANGLES ROAD, TURNING RIGHT INTO STANLEY COPLEY DRIVE, TURNING LEFT INTO ALPINE ROAD, PROCEED ALONG ALPINE INTO INTERSITE AVENUE, THEN LEFT INTO ILALA ROAD, INTO SUPPLY ROAD LEFT INTO ELECTRON ROAD, INTO ROYAL PALM, RIGHT INTO INTERSITE AVENUE, INTO ALPINE ROAD PROCEED ALONG ALPINE TURNING RIGHT INTO STANLEY COPLEY DRIVE, TO THE END POINT ON STANLEY COPLEY DRIVE, NEAR KING GEORGE HOSPITAL'S MAIN GATE, FROM THE STARTING POINT ON STANLEY COPLEY DRIVE, OUTSIDE KING GEORGE HOSPITAL, PROCEED STRAIGHT INTO RIPON ROAD, TURN LEFT INTO ABREY ROAD, INTO SPARKS ROAD, TURNING RIGHT INTO RANGLES ROAD, LEFT ALONG RANGLES ROAD INTO WESTERN FREEWAY (N3), EASTBOUND, ALONG THE N3, INTO OLD DUTCH ROAD INTO ALICE STREET, RIGHT INTO GREY STREET, TURNING LEFT INTO COMMERCIAL ROAD, LEFT INTO FIELD STREET, RIGHT INTO PRINCE EDWARD STREET, RIGHT INTO SOLDIERS WAY AND PROCEED TO THE END POINT ON SOLDIERS WAY, RANK 53A.

NB: PASSENGERS TO BE PICKED UP AND DROPPED OFF AT THE TAXI STOPS PROVIDED AND AUTHORISED BY THE MUNICIPALITY. RESTRICTED FROM PICKING UP PASSENGERS ALONG THE INNER CIRCLE ROUTE.



GAZETTE

REGION: DURBAN
WEST

GAZETTE PRINT DATE : 09 APRIL 2014

GAZETTE EXPIRY DATE: 30 APRIL 2014

GAZETTE NUMBER: LGKZNG20-2014-MAR

1) APP0000686	
2) N E MTHEMBU ID NO. 6604225330086	
3) 609 EASTERN BUFFER NEW GERMANY 3260	
4) APPLICANT TYPE : NEW OPERATING LICENCE	
5) 1 x 15 (SEATED) STANDING CAPACITY IS STILL TO BE ACQUIRED	
6.1.1.1	BKWA-DABEKA A TO DURBAN AND RETURN FROM KWA-DABEKA A TAXI RANK, PASSING KK HOSTEL TURN LEFT INTO NORTH ROAD, TURN RIGHT INTO 3RD AVENUE JOIN DINKELMAN ROAD, JOINING OTTO VOLEK ROAD, JOIN STAPLETON ROAD, JOIN M13, JOIN N3 TURN RIGHT INTO WESTERN FREEWAY, TURN RIGHT INTO GREY STREET TURN LEFT INTO WEST STREET, TURN LEFT INTO ALI WAL STREET, TURN LEFT INTO PINE STREET, TURN RIGHT INTO RUSSEL STREET, TURN LEFT INTO LEOPOLD STREET, TO CITY MARKET, UNIVERSITY AVENUE TURN RIGHT INTO RANK NO. 231 WARWICK AVENUE AND RETURN WITH WARWICK AVENUE TURN LEFT INTO CANNONGATE ROAD ALONG N3 OFF RAMP AND USING THE SAME ROUTE IN THE OPPOSITE DIRECTION AND PROCEED TO KWA-DABEKA "A" TAXI RANK.
6.1.1.2	ROUTE 8 CLERMONT TO DURBAN AND RETURN FROM CLERMONT TAXI RANK TURN RIGHT INTO CLERMONT ROAD TURN LEFT INTO OTTO VOLEK ROAD JOIN STAPLETON ROAD, TURN RIGHT INTO M13 JOIN N3, WESTERN FREE WAY TURN RIGHT INTO GREY STREET TURN LEFT INTO WEST STREET TURN LEFT INTO ALI WAL STREET TURN LEFT INTO PINE STREET, TURN RIGHT INTO RUSSEL STREET, TURN LEFT INTO LEOPOLD, JOIN MARKET STREET, UNIVERSITY AVENUE TURN RIGHT INTO RANK NO. 231 WARWICK AVENUE AND RETURN WITH WARWICK AVENUE TURN LEFT INTO CANNONGATE ROAD INTO N3 OFF RAMP AND USE SAME ROUTE TO CLERMONT TAXI RANK.
6.1.1.3	CLERMONT TO PINETOWN AND RETURN FROM CLERMONT TAXI RANK TURN RIGHT INTO CLERMONT ROAD JOIN POSSELT ROAD JOIN SHEPSTONE ROAD, TURN RIGHT INTO CROMPTON STREET, TURN RIGHT INTO UNION LANE, TURN LEFT INTO GLENUGIE ROAD JOIN MOODIE, TURN RIGHT INTO HILL STREET INTO HILL STREET TAXI RANK AND RETURN WITH HILL STREET TURN LEFT INTO MOODIE STREET JOIN GLENUGIE ROAD TURN RIGHT INTO LAUGHT STREET, TURN LEFT INTO CROMPTON STREET, TURN LEFT INTO SHEPSTONE ROAD JOIN POLSSELT ROAD CLERMONT ROAD JOIN CLERMONT ROAD TURN RIGHT INTO NORTH TO CLERMONT TAXI RANK.



GAZETTE

REGION: DURBAN
WEST

GAZETTE PRINT DATE : 09 APRIL 2014

GAZETTE EXPIRY DATE: 30 APRIL 2014

6.1.1.4	<p>ROUTE 10 B CLERMONT TO WESTMEAD AND RETURN FROM CLERMONT TAXI RANK TURN RIGHT INTO CLERMONT ROAD JOIN POSSELT ROAD SHEPSTONE ROAD, TURN RIGHT INTO CROMPTON STREET TURN RIGHT INTO LAUGHT STREET TURN LEFT INTO GLENUGIE ROAD, TURN LEFT INTO OLD MAIN ROAD, JOIN RICHMOND ROAD, TURN RIGHT INTO TRAFFORD ROAD JOIN GOODWOOD ROAD, TURN LEFT INTO MAHOGANY ROAD A TO A DESIGNATED TAXI STOP AND RETURN ALONG THE SAME ROUTE TO CLERMONT TAXI RANK. (II)CLERMONT TO WESTMEAD/ METROFILE AND RETURN FROM CLERMONT TAXI RANK TURN RIGHT INTO CLERMONT ROAD JOIN POSSELT ROAD JOIN SHEPSTONE ROAD TURN RIGHT INTO CROMPTON STREET TURN RIGHT INTO LAUGHT STREET TURN LEFT INTO GLENUGIE ROAD TURN RIGHT INTO OLD MAIN ROAD JOIN RICHMOND ROAD TURN RIGHT INTO TRAFFORD ROAD JOIN HILLCLIMB ROAD TO MONZA ROAD TO A DESIGNATED TAXI STOP AND RETURN TO CLERMONT TAXI RANK ALONG THE SAME ROUTE. (III) CLERMONT TO WESTMEAD/BAKERY AND RETURN FROM CLERMONT TAXI RANK TURN RIGHT INTO CLERMONT ROAD JOIN POSSELT ROAD JOIN SHEPSTONE ROAD TURN RIGHT INTO CROMPTON STREET TURN RIGHT INTO LAUGHT STREET TURN LEFT INTO GLENUGIE ROAD TURN RIGHT INTO OLD MAIN ROAD JOIN RICHMOND ROAD TURN RIGHT INTO ALEXANDER ROAD TURN LEFT TO MALCOLM ROAD TURN RIGHT INTO CIRCUIT ROAD TURN RIGHT INTO CLARK ROAD TURN LEFT INTO ALEXANDER ROAD TO A DESIGNATED TAXI STOP AND RETURN ALONG THE SAME ROUTE TO CLERMONT TAXI RANK.</p>
6.1.1.5	<p>ROUTE 0 CONDITIONS GENERAL CONDITIONS APPLICABLE TO ALL ROUTES: 1).PASSENGERS MAY BE PICKED UP AND/OR SET DOWN ONLY AT DESIGNATED TAXI RANKS OR TAXI STOPS, WHICH SHALL EXCLUDE BUS STOPS. 2) ON THE INBOUND TRIP TO DURBAN, NO PASSENGERS MAY BE PICKED UPEN ROUTE FROM ENTERING THE N3, UNTIL REACHING UNIVERSITY AVENUE TAXI RANK NO.231 3) ON THE TRIP TO MOLWENI WYEBANK, NO PASSENGERS MAY BE SET DOWN UNTIL REACHING M13. 4) ENTRY OR RANKING ON PRIVATE PROPERTY IS NOT PERMITTED WITHOUT THE WRITTEN PERMISSION OF THE LANDLORD, A COPY OF WHICH MUST BE SUPPLIED TO THE BOARD. 5) WITHOUT HAVING ENTERED INTO AN AGREEMENT WITH OTHER OPERATORS ON A COMMON ROUTE, AS CONTEMPLATED BY SECTION 88(2) OF ACT 2000, THE PICKING UP OR SETTING OF PASSENGERS ON SUCH AGREEMENT MUST BE SUPPLIED TO THE BOARD. 6) AT RANKS, WHETHER ON-STREET OR OFF-STREET, ONLY THE TAXIS THAT CAN BE ACCOMADATED IN THE DEMARCATED AREA MAY OCCUPY THE RANK. EXCESS VEHICLES MUST HOLD ELSEWHERE. 7)RANK PERMITS OR LETTERS OF AUTHORITY MUST BE PRODUCED IN RESPECT OF ALL RANKS IN MUNICIPAL AREAS, IN PARTICULAR MAJOR TOWNS AND CITIES AND IN PARTICULAR INTER-PROVINCIAL DESTINATIONS. 8) THE ALLOCATION OF ANY ROUTE OR PORTION OF ROUTE IS SUBJECT TO THE CONDITION THAT IT HAS BEEN APPROVED AND ALLOCATED IN GOOD FAITH AND THAT SUCH ROUTE WILL BE INVALID SHOULD IT TRANSPIRE THAT THE ROUTE OR PORTION THERE OF WILL, OR HAS CAUSED CONFLICT DUE TO IT HAVING BEEN APPROVED BASED ON INCORRECT OR FALSE INFORMATION SUPPLIED TO THE BOARD OR AS RESULT OF AN ERROR.IN SUCH INSTANCE THE OPERATING LICENCE MUST BE RETURNED TO THE BOARD FOR CORRECTION. 9) THE VEHICLE MUST BE COVERED BY MOTOR VEHICLE INSURANCE AS WELL AS PERSONAL LIABILITY INSURANCE.</p>
6.1.1.6	<p>ROUTE 11.B DURBAN TO PINETOWN AND RETURN FROM RANK NO. 231 TAKING CANNONGATE ROAD OFF-RAMP, JOIN N3, TO JOIN M13 TO JOIN UNDERWOOD ROAD TURN INTO CAVERSHAME TURN LEFT INTO RAILWAY STREET TURN LEFT INTO HILL STREET AND INTO HILL STREET TAXI RANK AND RETURN ALONG THE SAME ROUTE IN REVERSE</p>



GAZETTE

REGION: DURBAN
WEST

GAZETTE PRINT DATE : 09 APRIL 2014

GAZETTE EXPIRY DATE: 30 APRIL 2014

6.1.1.7	<p>ROUTE 12B DURBAN TO WESTVILLE PRISON AND RETURN UNIVERSITY AVENUE TAXI RANK INTO WARWICK AVENUE, LEFT INTO CANNONGATE ROAD, INTO WESTERN FREEWAY (N3) LEFT INTO OFF- RAMP TO SPINE ROAD ALONG SPINE ROAD, RIGHT INTO SPINE ROAD EXT. LEADING TO THE WESTVILLE PRISON. FROM WESTVILLE PRISON TURN LEFT INTO SPINE ROAD, TURN TO N3, JOIN WESTERN FREE WAY, TURN RIGHT TO MARKET STREET, UNIVERSITY AVENUE TURN RIGHT TO RANK NO.231 WARWICK AVENUE.NO PICKING UP OR SETTING DOWN OF PASSENGERS AT PAVILION SHOPPING CENTRE OR ALONG SPINE ROAD SPECIFIC CONDITIONS APPLICABLE TO ROUTE 12THAT ROUTE 12 BE ALLOCATED ONLY TO THOSE MEMBERS WHO HAVE APPLIED FOR IT AS CONSIDERED BY THE BOARD ON 20/11/2003 LIMITED TO 20 VEHICLES ONLY</p>
6.1.1.8	<p>ROUTE 8 A CLERMONT TO DURBAN AND RETURN FROM CLERMONT TAXI RANK TURN RIGHT INTO CLERMONT ROAD, JOIN POSSELT ROAD, TURN LEFT INTO OTTO VOLEK ROAD JOIN STAPLETON ROAD, TURN RIGHT INTO M13 JOIN N3, WESTERN FREE WAY, TURN RIGHT INTO GREY STREET, TURN LEFT INTO WEST STREET, TURN LEFT INTO ALIWAL STREET, TURN LEFT INTO PINE STREET, TURN RIGHT INTO RUSSELL STREET, TURN LEFT INTO LEOPOLD STREET, JOIN MARKET STREET, UNIVERSITY AVENUE TURN RIGHT INTO RANK NO.231 WARWICK AVENUE AND RETURN WITH WARWICK AVENUE, TURN LEFT INTO CANNONGATE ROAD ONTO N3 OFF RAMP AND USE SAME ROUTE TO CLERMONT TAXI RANK.</p>
6.1.1.9	<p>CLERMONT TO WESTMEAD AND RETURN FROM CLERMONT TAXI RANK TURN INTO CLERMONT ROAD JOIN POSSELT ROAD JOIN SHEPSTONE ROAD, TURN RIGHT INTO CROMPTON STREET, TURN RIGHT INTO LAUGHT STREET, TURN LEFT INTO GLENUGIE ROAD, TURN LEFT INTO OLD MAIN ROAD, JOIN RICHMOND ROAD, TURN RIGHT INTO TRAFFORD ROAD JOIN GOODWOOD ROAD, TURN LEFT INTO MAHOGANY ROAD A TO A DESIGNATED TAXI STOP AND RETURN ALONG THE SAME ROUTE TO CLERMONT TAXI RANK. (II) CLERMONT TO WESTMEAD/METROFILE AND RETURN FROM CLERMONT TAXI RANK TURN RIGHT INTO CLERMONT ROAD JOIN POSSELT ROAD JOIN SHEPSTONE ROAD, TURN RIGHT INTO CROMPTON STREET, TURN RIGHT INTO LAUTH STREET, TURN LEFT INTO GLENUGIE ROAD, TURN RIGHT INTO OLD MAIN ROAD JOIN RICHMOND ROAD, TURN RIGHT INTO TRAFFORD ROAD JOIN HILLCLIMB ROAD TO MONZA TO A DESIGNATED TAXI STOP AND RETURN TO CLERMONT TAXI RANK ALONG THE SAME ROUTE. (III) CLERMONT TO WESTMEAD/BAKERY AND RETURN FROM CLERMONT TAXI RANK TURN RIGHT INTO CLERMONT ROAD JOIN POSSELT ROAD SHEPSTONE ROAD, TURN RIGHT INTO CROMPTON STREET, TURN RIGHT INTO LAUTH STREET, TURN LEFT INTO GLENUGIE ROAD TURN RIGHT INTO OLD MAIN ROAD JOIN RICHMOND ROAD, TURN RIGHT INTO ALEXANDER ROAD, TURN LEFT TO MALCOLM ROAD, TURN RIGHT INTO CIRCUIT ROAD, TURN RIGHT INTO CLARK ROAD, TURN LEFT INTO ALEXANDER ROAD TO A DESIGNATED TAXI STOP AND RETURN ALONG THE SAME ROUTE TO CLERMONT TAXI RANK.</p>



GAZETTE

REGION: DURBAN
WEST

GAZETTE PRINT DATE : 09 APRIL 2014

GAZETTE EXPIRY DATE: 30 APRIL 2014

GAZETTE NUMBER: LGKZNG20-2014-MAR

- 1) APP0000718
- 2) PHINDAFUTHI GILLIAN NGUBANE ID NO. 5302025352084
- 3) P.O.BOX 386
CLERNAVILLE
3602
- 4) APPLICANT TYPE : NEW OPERATING LICENCE
- 5) 1 x 15 (SEATED) 0 (STANDING)

- | | |
|---------|--|
| 6.1.1.1 | KWA-DABEKA A TO PINETOWN AND RETURN FROM KWA-DABEKA A TAXI RANK, PASSING KK HOSTEL TURN LEFT INTO NORTH ROAD, TURN LEFT INTO 3RD AVENUE, JOINING DINKELMAN ROAD, TURN RIGHT INTO SHEPSTONE ROAD, TURN RIGHT INTO CROMPTON STREET, TURN RIGHT INTO UNION LANE, TURN LEFT INTO GLENUGIE ROAD JOINING MOODIE STREET, TURN LEFT INTO HILL STREET, INTO HILL STREET TAXI RANK AND RETURN WITH HILL STREET, TURN LEFT INTO MOODIE STREET JOIN STREET JOIN GLENUGIE ROAD TURN RIGHT INTO LAUTH STREET, TURN LEFT INTO CROMPTON STREET, TURN LEFT INTO SHEPSTONE ROAD TURN RIGHT INTO DINKELMAN ROAD TURN LEFT INTO NORTH ROAD, AND PROCEED TO KWA-DABEKA "A" TAXI RANK. |
| 6.1.1.2 | BKWA-DABEKA A TO DURBAN AND RETURN FROM KWA-DABEKA A TAXI RANK, PASSING KK HOSTEL TURN LEFT INTO NORTH ROAD, TURN RIGHT INTO 3RD AVENUE JOIN DINKELMAN ROAD, JOINING OTTO VOLEK ROAD, JOIN STAPLETON ROAD, JOIN M13, JOIN N3 TURN RIGHT INTO WESTERN FREEWAY, TURN RIGHT INTO GREY STREET TURN LEFT INTO WEST STREET, TURN LEFT INTO ALI WAL STREET, TURN LEFT INTO PINE STREET, TURN RIGHT INTO RUSSEL STREET, TURN LEFT INTO LEOPOLD STREET, TO CITY MARKET, UNIVERSITY AVENUE TURN RIGHT INTO RANK NO. 231 WARWICK AVENUE AND RETURN WITH WARWICK AVENUE TURN LEFT INTO CANNONGATE ROAD ALONG N3 OFF RAMP AND USING THE SAME ROUTE IN THE OPPOSITE DIRECTION AND PROCEED TO KWA-DABEKA "A" TAXI RANK. |
| 6.1.1.3 | KWA-DABEKA A TO DURBAN

FROM KWA-DABEKA A TAXI RANK, PASSING KK HOSTEL TURN LEFT INTO NORTH ROAD, TURN RIGHT INTO 3RD AVENUE JOIN DINKELMAN ROAD, JOINING OTTO VOLEK ROAD, JOIN STAPLETON ROAD, JOIN M13, JOIN N3 TURN RIGHT INTO WESTERN FREEWAY, TURN RIGHT INTO GREY STREET TURN LEFT INTO WEST STREET, TURN LEFT INTO ALI WAL STREET, TURN LEFT INTO PINE STREET, TURN RIGHT INTO RUSSEL STREET, TURN LEFT INTO LEOPOLD STREET, TO CITY MARKET, UNIVERSITY AVENUE TURN RIGHT INTO RANK NO. 231 WARWICK AVENUE AND RETURN WITH WARWICK AVENUE TURN LEFT INTO CANNONGATE ROAD ALONG N3 OFF RAMP AND USING THE SAME ROUTE IN THE OPPOSITE DIRECTION AND PROCEED TO KWA-DABEKA "A" TAXI RANK. |
| 6.1.1.4 | BKWA-DABEKA D TO PINETOWN AND RETURN FROM KWA-DABEKA D TAXI RANK. PASSING KWA-DABEKA CLINIC TURN RIGHT INTO NORTH ROAD, TURN RIGHT INTO 3RD AVENUE JOIN DINKELMAN ROAD, TURN RIGHT INTO SHEPSTONE ROAD, TURN RIGHT CROMPTON STREET, TURN RIGHT INTO UNION LANE, TURN LEFT INTO GLENUGIE ROAD JOIN MOODIE STREET, TURN RIGHT INTO HILL STREET, INTO HILL TAXI RANK AND RETURN WITH HILL STREET, TURN LEFT INTO MOODIE STREET JOIN GLENUGIE ROAD, TURN RIGHT INTO LAUTH STREET, TURN LEFT INTO CROMPTON STREET, TURN LEFT INTO SHEPTONE ROAD, TURN RIGHT INTO DINKELMAN ROAD, TURN LEFT INTO 1ST AVENUE LEFT INTO NORTH ROAD AND PROCEED TO KWA-DABEKA "D" TAXI RANK. |



GAZETTE

REGION: DURBAN
WEST

GAZETTE PRINT DATE : 09 APRIL 2014

GAZETTE EXPIRY DATE: 30 APRIL 2014

6.1.1.5	<p>ROUTE 4 BKWA-DABEKA D TO DURBAN AND RETURN FROM KWA-DABEKA D TAXI RANK, PASSING KWA-DABEKA CLINIC TURN RIGHT INTO NORTH ROAD TURN RIGHT INTO 3RD AVENUE JOIN DINKELMAN ROAD, JOIN OTTO VOLEK ROAD JOIN STAPLETON ROAD, TURN LEFT TO M13 JOIN WESTERN FREE WAY, TURN RIGHT INTO GREY STREET TURN LEFT INTO WEST STREET TURN LEFT INTO ALI WAL STREET TURN LEFT INTO PINE STREET, TURN RIGHT INTO RUSSEL STREET TURN LEFT INTO LEOPOLD STREET TURN RIGHT INTO CITY MARKET UNIVERSITY AVENUE TURN RIGHT INTO RANK NO.231 WARWICK AVENUE AND RETURN WITH WARWICK AVENUE TURN LEFT INTO CANNONGATE ROAD ALONG N3 OFF RAMP AND USING THE SAME ROUTE IN THE OPPOSITE DIRECTION AND PROCEED TO KWA-DABEKA "D" TAXI RANK.</p>
6.1.1.6	<p>ROUTE 5 BKK HOSTEL TO DURBAN FROM KK TAXI RANK TURN LEFT INTO NORTH ROAD TURN RIGHT INTO 12TH STREET JOIN DINKELMAN ROAD OTTO VOLEK ROAD JOIN STAPLETON ROAD TURN RIGHT INTO M13 JOIN N3 TURN RIGHT INTO WESTERN FREEWAY, TURN RIGHT INTO GREY STREET TURN LEFT INTO WEST STREET TURN LEFT INTO ALI WAL STREET TURN LEFT INTO PINE STREET, TURN RIGHT INTO RUSSEL STREET, TURN LEFT INTO LEOPOLD STREET, TO CITY MARKET, UNIVERSITY AVENUE TURN RIGHT INTO RANK NO.231/ WARWICK AVENUE AND RETURN AND RETURN WITH WARWICK AVENUE TURNING LEFT INTO CANNONGATE ROAD ALONG N3 OFF RAMP AND USING THE SAME ROUTE PROCEEDING TO KK HOSTEL TAXI RANK</p>
6.1.1.7	<p>BKK HOSTEL TO PINETOWN FROM KK RANK TURN LEFT INTO NORTH ROAD TURN RIGHT INTO 12TH STREET JOIN DINKELMAN ROAD TURN RIGHT INTO SHEPSTONE ROAD TURN RIGHT INTO CROMPTON STREET TURN RIGHT INTO UNION LANE TURN LEFT INTO GLENUGIE ROAD JOIN MOODIE STREET TURN LEFT INTO HILL STREET INTO HILL STREET TAXI RANK AND RETURN WITH HILL STREET TURN LEFT INTO MOODIE STREET JOIN GLENUGIE ROAD TURN RIGHT INTO LAUTH STREET TURN LEFT INTO CROMPTON STREET TURN LEFT INTO SHEPSTONE ROAD TURN RIGHT INTO DINKELMAN ROAD TURN RIGHT INTO 1ST AVENUE TURN LEFT INTO NORTH ROAD TURN RIGHT INTO AND INTO KK TAXI RANK.</p>
6.1.1.8	<p>BKK HOSTEL TO WESTMEAD / MOTAALA FARM FROM KK TAXI RANK TURN LEFT INTO NORTH ROAD, TURN RIGHT INTO 12TH STREET, JOIN DINKELMAN ROAD TURN RIGHT INTO SHEPSTONE ROAD TURN LEFT INTO CROMPTON STREET TURN RIGHT INTO LAUTH STREET TURN LEFT INTO GLENUGIE ROAD TURN RIGHT INTO OLD MAIN ROAD, RICHMOND ROAD TURN RIGHT INTO TRAFFORD STREET JOIN GOODWOOD ROAD TURN LEFT INTO MAHOGANY ROAD TO A DESIGNATED TAXI STOP AND RETURN ALONG THE SAME ROUTE TO KK TAXI RANK. (11) KK TO WESTMEAD / METROFILE FROM KK TAXI RANK TURN LEFT INTO NORTH ROAD TURN RIGHT INTO 12TH STREET JOIN DINKELMAN ROAD TURN RIGHT INTO SHEPSTONE ROAD TURN RIGHT INTO CROMPTON STREET TURN RIGHT INTO LAUGHT STREET TURN LEFT INTO GLENUGIE ROAD TURN RIGHT INTO OLD MAIN ROAD RICHMOND ROAD TURN RIGHT INTO TRAFFORD STREET JOIN HILLCLIMB ROAD TO MONZA ROAD TO A DESIGNATED TAXI STOP AND RETURN ALONG THE SAME ROUTE TO KK TAXI RANK. (111) KK TO WESTMEAD / BAKERY FROM KK TAXI RANK TURN LEFT INTO NORTH ROAD, TURN RIGHT INTO 3RD AVENUE JOIN DINKELMAN ROAD TURN RIGHT INTO SHEPSTONE ROAD TURN RIGHT INTO CROMPTON STREET TURN RIGHT INTO LAUGHT ROAD, TURN LEFT INTO GLENUGIE ROAD, TURN RIGHT INTO OLD MAIN ROAD RICHMOND ROAD TURN RIGHT INTO ALEXANDE ROAD, TURN LEFT INTO MALCOM ROAD TURN RIGHT INTO CIRCUIT ROAD TURN RIGHT INTO CLARK ROAD TURN LEFT INTO ALEXANDER ROAD TO A DESIGNATED TAXI STOP AND RETURN ALONG THE SAME ROUTE TO KK TAXI RANK.</p>



GAZETTE

REGION: DURBAN
WEST

GAZETTE PRINT DATE : 09 APRIL 2014

GAZETTE EXPIRY DATE: 30 APRIL 2014

6.1.1.9	<p>ROUTE 8 CLERMONT TO DURBAN AND RETURN FROM CLERMONT TAXI RANK TURN RIGHT INTO CLERMONT ROAD TURN LEFT INTO OTTO VOLEK ROAD JOIN STAPLETON ROAD, TURN RIGHT INTO M13 JOIN N3, WESTERN FREE WAY TURN RIGHT INTO GREY STREET TURN LEFT INTO WEST STREET TURN LEFT INTO ALIWAL STREET TURN LEFT INTO PINE STREET, TURN RIGHT INTO RUSSEL STREET, TURN LEFT INTO LEOPOLD, JOIN MARKET STREET, UNIVERSITY AVENUE TURN RIGHT INTO RANK NO. 231 WARWICK AVENUE AND RETURN WITH WARWICK AVENUE TURN LEFT INTO CANNONGATE ROAD INTO N3 OFF RAMP AND USE SAME ROUTE TO CLERMONT TAXI RANK.</p>
6.1.1.10	<p>CLERMONT TO PINETOWN AND RETURN FROM CLERMONT TAXI RANK TURN RIGHT INTO CLERMONT ROAD JOIN POSSELT ROAD JOIN SHEPSTONE ROAD, TURN RIGHT INTO CROMPTON STREET, TURN RIGHT INTO UNION LANE, TURN LEFT INTO GLENUGIE ROAD JOIN MOODIE, TURN RIGHT INTO HILL STREET INTO HILL STREET TAXI RANK AND RETURN WITH HILL STREET TURN LEFT INTO MOODIE STREET JOIN GLENUGIE ROAD TURN RIGHT INTO LAUGHT STREET, TURN LEFT INTO CROMPTON STREET, TURN LEFT INTO SHEPSTONE ROAD JOIN POSSELT ROAD CLERMONT ROAD JOIN CLERMONT ROAD TURN RIGHT INTO NORTH TO CLERMONT TAXI RANK.</p>
6.1.1.11	<p>ROUTE 10 B CLERMONT TO WESTMEAD AND RETURN FROM CLERMONT TAXI RANK TURN RIGHT INTO CLERMONT ROAD JOIN POSSELT ROAD SHEPSTONE ROAD, TURN RIGHT INTO CROMPTON STREET TURN RIGHT INTO LAUGHT STREET TURN LEFT INTO GLENUGIE ROAD, TURN LEFT INTO OLD MAIN ROAD, JOIN RICHMOND ROAD, TURN RIGHT INTO TRAFFORD ROAD JOIN GOODWOOD ROAD, TURN LEFT INTO MAHOGANY ROAD A TO A DESIGNATED TAXI STOP AND RETURN ALONG THE SAME ROUTE TO CLERMONT TAXI RANK. (II)CLERMONT TO WESTMEAD/ METROFILE AND RETURN FROM CLERMONT TAXI RANK TURN RIGHT INTO CLERMONT ROAD JOIN POSSELT ROAD JOIN SHEPSTONE ROAD TURN RIGHT INTO CROMPTON STREET TURN RIGHT INTO LAUGHT STREET TURN LEFT INTO GLENUGIE ROAD TURN RIGHT INTO OLD MAIN ROAD JOIN RICHMOND ROAD TURN RIGHT INTO TRAFFORD ROAD JOIN HILLCLIMB ROAD TO MONZA ROAD TO A DESIGNATED TAXI STOP AND RETURN TO CLERMONT TAXI RANK ALONG THE SAME ROUTE. (III) CLERMONT TO WESTMEAD/BAKERY AND RETURN FROM CLERMONT TAXI RANK TURN RIGHT INTO CLERMONT ROAD JOIN POSSELT ROAD JOIN SHEPSTONE ROAD TURN RIGHT INTO CROMPTON STREET TURN RIGHT INTO LAUGHT STREET TURN LEFT INTO GLENUGIE ROAD TURN RIGHT INTO OLD MAIN ROAD JOIN RICHMOND ROAD TURN RIGHT INTO ALEXANDER ROAD TURN LEFT TO MALCOLM ROAD TURN RIGHT INTO CIRCUIT ROAD TURN RIGHT INTO CLARK ROAD TURN LEFT INTO ALEXANDER ROAD TO A DESIGNATED TAXI STOP AND RETURN ALONG THE SAME ROUTE TO CLERMONT TAXI RANK.</p>
6.1.1.12	<p>ROUTE 8 A CLERMONT TO DURBAN AND RETURN FROM CLERMONT TAXI RANK TURN RIGHT INTO CLERMONT ROAD, JOIN POSSELT ROAD, TURN LEFT INTO OTTO VOLEK ROAD JOIN STAPLETON ROAD, TURN RIGHT INTO M13 JOIN N3, WESTERN FREE WAY, TURN RIGHT INTO GREY STREET, TURN LEFT INTO WEST STREET, TURN LEFT INTO ALIWAL STREET, TURN LEFT INTO PINE STREET, TURN RIGHT INTO RUSSELL STREET, TURN LEFT INTO LEOPOLD STREET, JOIN MARKET STREET, UNIVERSITY AVENUE TURN RIGHT INTO RANK NO.231 WARWICK AVENUE AND RETURN WITH WARWICK AVENUE, TURN LEFT INTO CANNONGATE ROAD ONTO N3 OFF RAMP AND USE SAME ROUTE TO CLERMONT TAXI RANK.</p>



GAZETTE

REGION: DURBAN
WEST

GAZETTE PRINT DATE : 09 APRIL 2014

GAZETTE EXPIRY DATE: 30 APRIL 2014

<p>6.1.1.1 3</p>	<p>CLERMONT TO PINETOWN AND RETURN</p> <p>FROM CLERMONT TAXI RANK TURN RIGHT INTO CLERMONT ROAD JOIN POSSELT ROAD JOIN SHEPSTONE ROAD, TURN RIGHT INTO CROMPTON STREET, TURN RIGHT INTO UNION LANE, TURN LEFT INTO GLENUGIE ROAD JOIN MOODIE STREET, TURN RIGHT INTO HILL STREET INTO HILL STREET TAXI RANK AND RETURN WITH HILL STREET TURN LEFT INTO MOODIE STREET JOIN GLENUGIE ROAD, TURN RIGHT INTO LAUTH STREET, TURN LEFT INTO CROMPTON STREET, TURN LEFT INTO SHEPSTONE ROAD JOIN POSSELT ROAD JOIN CLERMONT ROAD TURN RIGHT INTO NORTH ROAD TO CLERMONT TAXI RANK.</p>
<p>6.1.1.1 4</p>	<p>CLERMONT TO WESTMEAD AND RETURN</p> <p>FROM CLERMONT TAXI RANK TURN INTO CLERMONT ROAD JOIN POSSELT ROAD JOIN SHEPSTONE ROAD, TURN RIGHT INTO CROMPTON STREET, TURN RIGHT INTO LAUGHT STREET, TURN LEFT INTO GLENUGIE ROAD, TURN LEFT INTO OLD MAIN ROAD, JOIN RICHMOND ROAD, TURN RIGHT INTO TRAFFORD ROAD JOIN GOODWOOD ROAD, TURN LEFT INTO MAHOGANY ROAD A TO A DESIGNATED TAXI STOP AND RETURN ALONG THE SAME ROUTE TO CLERMONT TAXI RANK.</p> <p>(II) CLERMONT TO WESTMEAD/METROFILE AND RETURN</p> <p>FROM CLERMONT TAXI RANK TURN RIGHT INTO CLERMONT ROAD JOIN POSSELT ROAD JOIN SHEPSTONE ROAD, TURN RIGHT INTO CROMPTON STREET, TURN RIGHT INTO LAUTH STREET, TURN LEFT INTO GLENUGIE ROAD, TURN RIGHT INTO OLD MAIN ROAD JOIN RICHMOND ROAD, TURN RIGHT INTO TRAFFORD ROAD JOIN HILLCLIMB ROAD TO MONZA TO A DESIGNATED TAXI STOP AND RETURN TO CLERMONT TAXI RANK ALONG THE SAME ROUTE.</p> <p>(III) CLERMONT TO WESTMEAD/BAKERY AND RETURN</p> <p>FROM CLERMONT TAXI RANK TURN RIGHT INTO CLERMONT ROAD JOIN POSSELT ROAD SHEPSTONE ROAD, TURN RIGHT INTO CROMPTON STREET, TURN RIGHT INTO LAUTH STREET, TURN LEFT INTO GLENUGIE ROAD TURN RIGHT INTO OLD MAIN ROAD JOIN RICHMOND ROAD, TURN RIGHT INTO ALEXANDER ROAD, TURN LEFT TO MALCOLM ROAD, TURN RIGHT INTO CIRCUIT ROAD, TURN RIGHT INTO CLARK ROAD, TURN LEFT INTO ALEXANDER ROAD TO A DESIGNATED TAXI STOP AND RETURN ALONG THE SAME ROUTE TO CLERMONT TAXI RANK.</p>



GAZETTE

REGION: DURBAN
WEST

GAZETTE PRINT DATE : 09 APRIL 2014

GAZETTE EXPIRY DATE: 30 APRIL 2014

6.1.1.1 5	<p>ROUTE 0 CONDITIONS</p> <p>GENERAL CONDITIONS APPLICABLE TO ALL ROUTES:</p> <p>1).PASSENGERS MAY BE PICKED UP AND/OR SET DOWN ONLY AT DESIGNATED TAXI RANKS OR TAXI STOPS,WHICH SHALL EXCLUDE BUS STOPS.</p> <p>2) ON THE INBOUND TRIP TO DURBAN, NO PASSENGERS MAY BE PICKED UP EN ROUTE FROM ENTERING THE N3, UNTIL REACHING UNIVERSITY AVENUE TAXI RANK NO.231</p> <p>3) ON THE TRIP TO MOLWENI WYEBANK, NO PASSENGERS MAY BE SET DOWN UNTIL REACHING M13.</p> <p>4) ENTRY OR RANKING ON PRIVATE PROPERTY IS NOT PERMITTED WITHOUT THE WRITTEN PERMISSION OF THE LANDLORD, A COPY OF WHICH MUST BE SUPPLIED TO THE BOARD.</p> <p>5) WITHOUT HAVING ENTERED INTO AN AGREEMENT WITH OTHER OPERATORS ON A COMMON ROUTE, AS CONTEMPLATED BY SECTION 88(2) OF ACT 2000, THE PICKING UP OR SETTING OF PASSENGERS ON SUCH AGREEMENT MUST BE SUPPLIED TO THE BOARD.</p> <p>6) AT RANKS, WHETHER ON-STREET OR OFF-STREET, ONLY THE TAXIS THAT CAN BE ACCOMMODATED IN THE DEMARCATED AREA MAY OCCUPY THE RANK. EXCESS VEHICLES MUST HOLD ELSEWHERE.</p> <p>7)RANK PERMITS OR LETTERS OF AUTHORITY MUST BE PRODUCED IN RESPECT OF ALL RANKS IN MUNICIPAL AREAS, IN PARTICULAR MAJOR TOWNS AND CITIES AND IN PARTICULAR INTER-PROVINCIAL DESTINATIONS.</p> <p>8) THE ALLOCATION OF ANY ROUTE OR PORTION OF ROUTE IS SUBJECT TO THE CONDITION THAT IT HAS BEEN APPROVED AND ALLOCATED IN GOOD FAITH AND THAT SUCH ROUTE WILL BE INVALID SHOULD IT TRANSPIRE THAT THE ROUTE OR PORTION THERE OF WILL, OR HAS CAUSED CONFLICT DUE TO IT HAVING BEEN APPROVED BASED ON INCORRECT OR FALSE INFORMATION SUPPLIED TO THE BOARD OR AS RESULT OF AN ERROR.IN SUCH INSTANCE THE OPERATING LICENCE MUST BE RETURNED TO THE BOARD FOR CORRECTION.</p> <p>9) THE VEHICLE MUST BE COVERED BY MOTOR VEHICLE INSURANCE AS WELL AS PERSONAL LIABILITY INSURANCE.</p>
6.1.1.1 6	<p>ROUTE 0CHARTER SERVICEFROM CLERMONT TAXI RANK WITHIN THE PROVINCE OF KZN ONLY.NO PICKING OR SETTING DOWN OF PASSENGERS EN ROUTE</p>
6.1.1.1 7	<p>KWA-DABEKA A TO PINETOWN AND RETURN</p> <p>FROM KWA- DABEKA A TAXI RANK, PASSING KK HOSTEL TURN LEFT INTO NORTH ROAD, TURN LEFT INTO 3RD AVENUE, JOINING DINKELMAN ROAD, TURN RIGHT INTO SHEPSTONE ROAD, TURN RIGHT INTO CROMPTON STREET, TURN RIGHT INTO UNION LANE, TURN LEFT INTO GLENUGIE ROAD JOINING MOODIE STREET, TURN LEFT INTO HILL STREET, INTO HILL STREET TAXI RANK AND RETURN WITH HILL STREET, TURN LEFT INTO MOODIE STREET JOIN GLENUGIE ROAD TURN RIGHT INTO LAUTH STREET, TURN LEFT INTO CROMPTON STREET, TURN LEFT INTO SHEPSTONE ROAD TURN RIGHT INTO DINKELMAN ROAD TURN LEFT INTO NORTH ROAD, AND PROCEED TO KWA-DABEKA "A" TAXI RANK.</p>



GAZETTE

REGION: DURBAN
WEST

GAZETTE PRINT DATE : 09 APRIL 2014

GAZETTE EXPIRY DATE: 30 APRIL 2014

6.1.1.1 8	<p>KWA-DABEKA D TO PINETOWN</p> <p>FROM KWA DABEKA, D TAXI RANK, PASSING KWA- DABEKA CLINIC TURN RIGHT INTO NORTH ROAD, TURN RIGHT INTO 3RD AVENUE JOIN DINKELMAN ROAD, TURN RIGHT INTO SHEPSTONE ROAD, TURN RIGHT INTO CROMPTON STREET, TURN RIGHT INTO UNION LANE, TURN LEFT INTO GLENUGIE ROAD JOIN MOODIE STREET, TURN RIGHT INTO HILL STREET, INTO HILL TAXI RANK AND RETURN WITH HILL STREET, TURN LEFT INTO MOODIE STREET JOIN GLENUGIE ROAD, TURN RIGHT INTO LAUTH STREET, TURN LEFT INTO CROMPTON STREET, TURN LEFT INTO SHEPSTONE ROAD, TURN RIGHT INTO DINKELMAN ROAD, TURN LEFT INTO 1ST AVENUE, LEFT INTO NORTH ROAD AND PROCEED TO KWA DABEKA "D" TAXI RANK.</p>
6.1.1.1 9	<p>KWA-DABEKA D TO DURBAN AND RETURN</p> <p>FROM KWA DABEKA D TAXI RANG, PASSING KWA-DABEKA CLINIC TURN RIGHT INTO NORTH ROAD, TURN RIGHT INTO 3RD AVENUE, JOIN DINKLEMAN ROAD, JOIN OTTO VOLEK ROAD, JOIN STAPLETON ROAD, TURN LEFT TO M13, JOIN N3, WESTERN FREE WAY, TURN RIGHT INTO GREY STREET, TURN LEFT INTO WEST STREET, TURN LEFT INTO ALIWAL STREET, TURN LEFT INTO PINE STREET, TURN RIGHT INTO RUSSEL STREET, TURN LEFT INTO LEOPOLD STREET, TURN RIGHT INTO CITY MARKET, UNIVERSITY AVENUE, TURN RIGHT INTO RANK NO. 231 WARWICK AVENUE AND RETURN WITH WARWICK AVENUE, TURN LEFT INTO CANNONGATE ROAD ALONG N3 OFF RAMP AND USING THE SAME ROUTE IN THE OPPOSITE DIRECTION AND PROCEED TO KWA DABEKA D TAXI RANK.</p>
6.1.1.2 0	<p>KK HOSTEL TO DURBAN AND RETURN</p> <p>FROM KK TAXI RANK TURN LEFT INTO NORTH ROAD, TURN RIGHT INTO 12TH STREET JOIN DINKELMAN ROAD JOIN OTTO VOLEK ROAD, JOIN STAPLETON ROAD, TURN RIGHT INTO M13 JOIN N3, TURN RIGHT INTO WESTERN FREEWAY, TURN RIGHT INTO GREY STREET, TURN LEFT INTO WEST STREET, TURN LEFT INTO AILWAL STREET, TURN LEFT INTO PINE STREET, TURN RIGHT INTO RUSSEL STREET, TURN LEFT INTO LEOPOLD STREET, TO CITY MARKET, UNIVERSITY AVENUE, TURN RIGHT INTO RANK NO. 231/ WARWICK AVENUE AND RETURN WITH WARWICK AVENUE TURNING LEFT INTO CANNONGATE ROAD ALONG N3 OFF RAMP AND USING THE SAME ROUTE PROCEEDING TO KK HOSTEL TAXI RANK.</p>
6.1.1.2 1	<p>ROUTE 6 A KK HOSTEL TO PINETOWN</p> <p>FROM KK RANK TURN LEFT INTO NORTH ROAD, TURN RIGHT INTO 12TH STREET, JOIN DINKELMAN ROAD, TURN RIGHT INTO SHEPSTONE ROAD, TURN RIGHT INTO CROMPTON STREET, TURN RIGHT INTO UNION LANE, TURN LEFT INTO GLENUGIE ROAD, JOIN MOODIE STREET, TURN LEFT INTO HILL STREET INTO HILL STREET TAXI RANK AND RETURN WITH HILL STREET, TURN LEFT INTO MOODIE STREET, JOIN GLENUGIE ROAD, TURN RIGHT INTO LAUTH STREET, TURN LEFT INTO CROMPTON STREET, TURN LEFT INTO SHEPSTONE ROAD, TURN RIGHT INTO DINKELMAN ROAD, TURN RIGHT INTO 1ST AVENUE, TURN LEFT INTO NORTH ROAD, TURN RIGHT INTO AND INTO KK TAXI RANK.</p>



GAZETTE

REGION: DURBAN
WEST

GAZETTE PRINT DATE : 09 APRIL 2014

GAZETTE EXPIRY DATE: 30 APRIL 2014

6.1.1.2 2	<p>ROUTE 7 A</p> <p>(I) KK HOSTEL TO WESTMEAD/ MOTALA FARM AND RETURN FROM KK TAXI RANK TURN LEFT INTO NORTH ROAD, TURN RIGHT INTO 12TH STREET, JOIN DINKELMAN ROAD, TURN RIGHT INTO SHEPSTONE ROAD, TURN LEFT INTO CROMPTON STREET, TURN RIGHT INTO LAUTH STREET, TURN LEFT INTO GLENUGIE ROAD, TURN RIGHT INTO OLD MAIN ROAD, RICHMOND ROAD, TURN RIGHT INTO TRAFFORD STREET, JOIN GOODWOOD ROAD, TURN LEFT INTO MAHOGANY ROAD TO A DESIGNATED TAXI STOP AND RETURN ALONG THE SAME ROUTE TO KK TAXI RANK.</p> <p>(II) KK TO WESTMEAD/ METROFILE AND RETURN FROM KK TAXI RANK TURN LEFT INTO NORTH ROAD, TURN RIGHT INTO 12TH STREET JOIN DINKELMAN ROAD, TURN RIGHT INTO SHEPSTONE ROAD, TURN RIGHT INTO CROMPTON STREET, TURN RIGHT INTO LAUGHT STREET, TURN LEFT INTO GLENUGIE ROAD, TURN RIGHT INTO OLD MAIN ROAD, RICHMOND ROAD, TURN RIGHT INTO TRAFFORD STREET JOIN HILLCLIMB ROAD, TO MONZA ROAD TO A DESIGNATED TAXI STOP, AND RETURN ALONG THE SAME ROUTE TO KK TAXI RANK.</p> <p>(III) KK TO WESTMEAD/BAKERY AND RETURN FROM KK TAXI RANK TURN LEFT INTO NORTH ROAD, TURN RIGHT INTO 3RD AVENUE JOIN DINKELMAN ROAD, TURN RIGHT INTO SHEPSTONE ROAD, TURN RIGHT INTO CROMPTON STREET, TURN RIGHT INTO LAUGHT ROAD, TURN LEFT INTO GLENUGIE ROAD, TURN RIGHT INTO OLD MAIN ROAD, RICHMOND ROAD, TURN RIGHT INTO ALEXANDER ROAD, TURN LEFT INTO MALCOM ROAD, TURN RIGHT INTO CIRCUIT ROAD, TURN RIGHT INTO CLARK ROAD, TURN LEFT UNTO ALEXANDER ROAD TO A DESIGNATED TAXI STOP, AND RETURN ALONG THE SAME ROUTE TO KK TAXI RANK.</p>
--------------	---



GAZETTE

REGION: DURBAN
WEST

GAZETTE PRINT DATE : 09 APRIL 2014

GAZETTE EXPIRY DATE: 30 APRIL 2014

GAZETTE NUMBER: LGKZNG20-2014-MAR

<p>1) APP0000720</p> <p>2) ZILETHE AMOS NGCOBO ID NO. 4906155398088</p> <p>3) P O BOX 993 NEW GERMANY 3600</p> <p>4) APPLICANT TYPE : NEW OPERATING LICENCE</p> <p>5) 1 x 15 (SEATED) 0 (STANDING)</p>	
6.1.1.1	<p>KWA-DABEKA A TO PINETOWN AND RETURN FROM KWA-DABEKA A TAXI RANK, PASSING KK HOSTEL TURN LEFT INTO NORTH ROAD, TURN LEFT INTO 3RD AVENUE, JOINING DINKELMAN ROAD, TURN RIGHT INTO SHEPSTONE ROAD, TURN RIGHT INTO CROMPTON STREET, TURN RIGHT INTO UNION LANE, TURN LEFT INTO GLENUGIE ROAD JOINING MOODIE STREET, TURN LEFT INTO HILL STREET, INTO HILL STREET TAXI RANK AND RETURN WITH HILL STREET, TURN LEFT INTO MOODIE STREET JOIN STREET JOIN GLENUGIE ROAD TURN RIGHT INTO LAUTH STREET, TURN LEFT INTO CROMPTON STREET, TURN LEFT INTO SHEPSTONE ROAD TURN RIGHT INTO DINKELMAN ROAD TURN LEFT INTO NORTH ROAD, AND PROCEED TO KWA-DABEKA "A" TAXI RANK.</p>
6.1.1.2	<p>BKWA-DABEKA A TO DURBAN AND RETURN FROM KWA-DABEKA A TAXI RANK, PASSING KK HOSTEL TURN LEFT INTO NORTH ROAD, TURN RIGHT INTO 3RD AVENUE JOIN DINKELMAN ROAD, JOINING OTTO VOLEK ROAD, JOIN STAPLETON ROAD, JOIN M13, JOIN N3 TURN RIGHT INTO WESTERN FREEWAY, TURN RIGHT INTO GREY STREET TURN LEFT INTO WEST STREET, TURN LEFT INTO ALI WAL STREET, TURN LEFT INTO PINE STREET, TURN RIGHT INTO RUSSEL STREET, TURN LEFT INTO LEOPOLD STREET, TO CITY MARKET, UNIVERSITY AVENUE TURN RIGHT INTO RANK NO. 231 WARWICK AVENUE AND RETURN WITH WARWICK AVENUE TURN LEFT INTO CANNONGATE ROAD ALONG N3 OFF RAMP AND USING THE SAME ROUTE IN THE OPPOSITE DIRECTION AND PROCEED TO KWA-DABEKA "A" TAXI RANK.</p>
6.1.1.3	<p>KWA-DABEKA A TO DURBAN</p> <p>FROM KWA-DABEKA A TAXI RANK, PASSING KK HOSTEL TURN LEFT INTO NORTH ROAD, TURN RIGHT INTO 3RD AVENUE JOIN DINKELMAN ROAD, JOINING OTTO VOLEK ROAD, JOIN STAPLETON ROAD, JOIN M13, JOIN N3 TURN RIGHT INTO WESTERN FREEWAY, TURN RIGHT INTO GREY STREET TURN LEFT INTO WEST STREET, TURN LEFT INTO ALI WAL STREET, TURN LEFT INTO PINE STREET, TURN RIGHT INTO RUSSEL STREET, TURN LEFT INTO LEOPOLD STREET, TO CITY MARKET, UNIVERSITY AVENUE TURN RIGHT INTO RANK NO. 231 WARWICK AVENUE AND RETURN WITH WARWICK AVENUE TURN LEFT INTO CANNONGATE ROAD ALONG N3 OFF RAMP AND USING THE SAME ROUTE IN THE OPPOSITE DIRECTION AND PROCEED TO KWA-DABEKA "A" TAXI RANK.</p>
6.1.1.4	<p>BKWA-DABEKA D TO PINETOWN AND RETURN FROM KWA-DABEKA D TAXI RANK. PASSING KWA-DABEKA CLINIC TURN RIGHT INTO NORTH ROAD, TURN RIGHT INTO 3RD AVENUE JOIN DINKELMAN ROAD, TURN RIGHT INTO SHEPSTONE ROAD, TURN RIGHT CROMPTON STREET, TURN RIGHT INTO UNION LANE, TURN LEFT INTO GLENUGIE ROAD JOIN MOODIE STREET, TURN RIGHT INTO HILL STREET, INTO HILL TAXI RANK AND RETURN WITH HILL STREET, TURN LEFT INTO MOODIE STREET JOIN GLENUGIE ROAD, TURN RIGHT INTO LAUTH STREET, TURN LEFT INTO CROMPTON STREET, TURN LEFT INTO SHEPTONE ROAD, TURN RIGHT INTO DINKELMAN ROAD, TURN LEFT INTO 1ST AVENUE LEFT INTO NORTH ROAD AND PROCEED TO KWA-DABEKA "D" TAXI RANK.</p>



GAZETTE

REGION: DURBAN
WEST

GAZETTE PRINT DATE : 09 APRIL 2014

GAZETTE EXPIRY DATE: 30 APRIL 2014

6.1.1.5	ROUTE 4 BKWA-DABEKA D TO DURBAN AND RETURN FROM KWA-DABEKA D TAXI RANK, PASSING KWA-DABEKA CLINIC TURN RIGHT INTO NORTH ROAD TURN RIGHT INTO 3RD AVENUE JOIN DINKELMAN ROAD, JOIN OTTO VOLEK ROAD JOIN STAPLETON ROAD, TURN LEFT TO M13 JOIN WESTERN FREE WAY, TURN RIGHT INTO GREY STREET TURN LEFT INTO WEST STREET TURN LEFT INTO ALI WAL STREET TURN LEFT INTO PINE STREET, TURN RIGHT INTO RUSSEL STREET TURN LEFT INTO LEOPOLD STREET TURN RIGHT INTO CITY MARKET UNIVERSITY AVENUE TURN RIGHT INTO RANK NO.231 WARWICK AVENUE AND RETURN WITH WARWICK AVENUE TURN LEFT INTO CANNONGATE ROAD ALONG N3 OFF RAMP AND USING THE SAME ROUTE IN THE OPPOSITE DIRECTION AND PROCEED TO KWA-DABEKA "D" TAXI RANK.
6.1.1.6	ROUTE 5 BKK HOSTEL TO DURBAN FROM KK TAXI RANK TURN LEFT INTO NORTH ROAD TURN RIGHT INTO 12TH STREET JOIN DINKELMAN ROAD OTTO VOLEK ROAD JOIN STAPLETON ROAD TURN RIGHT INTO M13 JOIN N3 TURN RIGHT INTO WESTERN FREEWAY, TURN RIGHT INTO GREY STREET TURN LEFT INTO WEST STREET TURN LEFT INTO ALI WAL STREET TURN LEFT INTO PINE STREET, TURN RIGHT INTO RUSSEL STREET, TURN LEFT INTO LEOPOLD STREET, TO CITY MARKET, UNIVERSITY AVENUE TURN RIGHT INTO RANK NO.231/ WARWICK AVENUE AND RETURN AND RETURN WITH WARWICK AVENUE TURNING LEFT INTO CANNONGATE ROAD ALONG N3 OFF RAMP AND USING THE SAME ROUTE PROCEEDING TO KK HOSTEL TAXI RANK
6.1.1.7	BKK HOSTEL TO PINETOWN FROM KK RANK TURN LEFT INTO NORTH ROAD TURN RIGHT INTO 12TH STREET JOIN DINKELMAN ROAD TURN RIGHT INTO SHEPSTONE ROAD TURN RIGHT INTO CROMPTON STREET TURN RIGHT INTO UNION LANE TURN LEFT INTO GLENUGIE ROAD JOIN MOODIE STREET TURN LEFT INTO HILL STREET INTO HILL STREET TAXI RANK AND RETURN WITH HILL STREET TURN LEFT INTO MOODIE STREET JOIN GLENUGIE ROAD TURN RIGHT INTO LAUTH STREET TURN LEFT INTO CROMPTON STREET TURN LEFT INTO SHEPSTONE ROAD TURN RIGHT INTO DINKELMAN ROAD TURN RIGHT INTO 1ST AVENUE TURN LEFT INTO NORTH ROAD TURN RIGHT INTO AND INTO KK TAXI RANK.
6.1.1.8	BKK HOSTEL TO WESTMEAD / MOTAALA FARM FROM KK TAXI RANK TURN LEFT INTO NORTH ROAD, TURN RIGHT INTO 12TH STREET, JOIN DINKELMAN ROAD TURN RIGHT INTO SHEPSTONE ROAD TURN LEFT INTO CROMPTON STREET TURN RIGHT INTO LAUTH STREET TURN LEFT INTO GLENUGIE ROAD TURN RIGHT INTO OLD MAIN ROAD, RICHMOND ROAD TURN RIGHT INTO TRAFFORD STREET JOIN GOODWOOD ROAD TURN LEFT INTO MAHOGANY ROAD TO A DESIGNATED TAXI STOP AND RETURN ALONG THE SAME ROUTE TO KK TAXI RANK. (11) KK TO WESTMEAD / METROFILE FROM KK TAXI RANK TURN LEFT INTO NORTH ROAD TURN RIGHT INTO 12TH STREET JOIN DINKELMAN ROAD TURN RIGHT INTO SHEPSTONE ROAD TURN RIGHT INTO CROMPTON STREET TURN RIGHT INTO LAUGHT STREET TURN LEFT INTO GLENUGIE ROAD TURN RIGHT INTO OLD MAIN ROAD RICHMOND ROAD TURN RIGHT INTO TRAFFORD STREET JOIN HILLCLIMB ROAD TO MONZA ROAD TO A DESIGNATED TAXI STOP AND RETURN ALONG THE SAME ROUTE TO KK TAXI RANK. (111) KK TO WESTMEAD / BAKERY FROM KK TAXI RANK TURN LEFT INTO NORTH ROAD, TURN RIGHT INTO 3RD AVENUE JOIN DINKELMAN ROAD TURN RIGHT INTO SHEPSTONE ROAD TURN RIGHT INTO CROMPTON STREET TURN RIGHT INTO LAUGHT ROAD, TURN LEFT INTO GLENUGIE ROAD, TURN RIGHT INTO OLD MAIN ROAD RICHMOND ROAD TURN RIGHT INTO ALEXANDE ROAD, TURN LEFT INTO MALCOM ROAD TURN RIGHT INTO CIRCUIT ROAD TURN RIGHT INTO CLARK ROAD TURN LEFT INTO ALEXANDER ROAD TO A DESIGNATED TAXI STOP AND RETURN ALONG THE SAME ROUTE TO KK TAXI RANK.



GAZETTE

REGION: DURBAN
WEST

GAZETTE PRINT DATE : 09 APRIL 2014

GAZETTE EXPIRY DATE: 30 APRIL 2014

6.1.1.9	<p>ROUTE 8 CLERMONT TO DURBAN AND RETURN FROM CLERMONT TAXI RANK TURN RIGHT INTO CLERMONT ROAD TURN LEFT INTO OTTO VOLEK ROAD JOIN STAPLETON ROAD, TURN RIGHT INTO M13 JOIN N3, WESTERN FREE WAY TURN RIGHT INTO GREY STREET TURN LEFT INTO WEST STREET TURN LEFT INTO ALIWAL STREET TURN LEFT INTO PINE STREET, TURN RIGHT INTO RUSSEL STREET, TURN LEFT INTO LEOPOLD, JOIN MARKET STREET, UNIVERSITY AVENUE TURN RIGHT INTO RANK NO. 231 WARWICK AVENUE AND RETURN WITH WARWICK AVENUE TURN LEFT INTO CANNONGATE ROAD INTO N3 OFF RAMP AND USE SAME ROUTE TO CLERMONT TAXI RANK.</p>
6.1.1.10	<p>CLERMONT TO PINETOWN AND RETURN FROM CLERMONT TAXI RANK TURN RIGHT INTO CLERMONT ROAD JOIN POSSELT ROAD JOIN SHEPSTONE ROAD, TURN RIGHT INTO CROMPTON STREET, TURN RIGHT INTO UNION LANE, TURN LEFT INTO GLENUGIE ROAD JOIN MOODIE, TURN RIGHT INTO HILL STREET INTO HILL STREET TAXI RANK AND RETURN WITH HILL STREET TURN LEFT INTO MOODIE STREET JOIN GLENUGIE ROAD TURN RIGHT INTO LAUGHT STREET, TURN LEFT INTO CROMPTON STREET, TURN LEFT INTO SHEPSTONE ROAD JOIN POSSELT ROAD CLERMONT ROAD JOIN CLERMONT ROAD TURN RIGHT INTO NORTH TO CLERMONT TAXI RANK.</p>
6.1.1.11	<p>ROUTE 10 B CLERMONT TO WESTMEAD AND RETURN FROM CLERMONT TAXI RANK TURN RIGHT INTO CLERMONT ROAD JOIN POSSELT ROAD SHEPSTONE ROAD, TURN RIGHT INTO CROMPTON STREET TURN RIGHT INTO LAUGHT STREET TURN LEFT INTO GLENUGIE ROAD, TURN LEFT INTO OLD MAIN ROAD, JOIN RICHMOND ROAD, TURN RIGHT INTO TRAFFORD ROAD JOIN GOODWOOD ROAD, TURN LEFT INTO MAHOGANY ROAD A TO A DESIGNATED TAXI STOP AND RETURN ALONG THE SAME ROUTE TO CLERMONT TAXI RANK. (II) CLERMONT TO WESTMEAD/ METROFILE AND RETURN FROM CLERMONT TAXI RANK TURN RIGHT INTO CLERMONT ROAD JOIN POSSELT ROAD JOIN SHEPSTONE ROAD TURN RIGHT INTO CROMPTON STREET TURN RIGHT INTO LAUGHT STREET TURN LEFT INTO GLENUGIE ROAD TURN RIGHT INTO OLD MAIN ROAD JOIN RICHMOND ROAD TURN RIGHT INTO TRAFFORD ROAD JOIN HILLCLIMB ROAD TO MONZA ROAD TO A DESIGNATED TAXI STOP AND RETURN TO CLERMONT TAXI RANK ALONG THE SAME ROUTE. (III) CLERMONT TO WESTMEAD/BAKERY AND RETURN FROM CLERMONT TAXI RANK TURN RIGHT INTO CLERMONT ROAD JOIN POSSELT ROAD JOIN SHEPSTONE ROAD TURN RIGHT INTO CROMPTON STREET TURN RIGHT INTO LAUGHT STREET TURN LEFT INTO GLENUGIE ROAD TURN RIGHT INTO OLD MAIN ROAD JOIN RICHMOND ROAD TURN RIGHT INTO ALEXANDER ROAD TURN LEFT TO MALCOLM ROAD TURN RIGHT INTO CIRCUIT ROAD TURN RIGHT INTO CLARK ROAD TURN LEFT INTO ALEXANDER ROAD TO A DESIGNATED TAXI STOP AND RETURN ALONG THE SAME ROUTE TO CLERMONT TAXI RANK.</p>
6.1.1.12	<p>ROUTE 8 A CLERMONT TO DURBAN AND RETURN FROM CLERMONT TAXI RANK TURN RIGHT INTO CLERMONT ROAD, JOIN POSSELT ROAD, TURN LEFT INTO OTTO VOLEK ROAD JOIN STAPLETON ROAD, TURN RIGHT INTO M13 JOIN N3, WESTERN FREE WAY, TURN RIGHT INTO GREY STREET, TURN LEFT INTO WEST STREET, TURN LEFT INTO ALIWAL STREET, TURN LEFT INTO PINE STREET, TURN RIGHT INTO RUSSELL STREET, TURN LEFT INTO LEOPOLD STREET, JOIN MARKET STREET, UNIVERSITY AVENUE TURN RIGHT INTO RANK NO.231 WARWICK AVENUE AND RETURN WITH WARWICK AVENUE, TURN LEFT INTO CANNONGATE ROAD ONTO N3 OFF RAMP AND USE SAME ROUTE TO CLERMONT TAXI RANK.</p>



GAZETTE

REGION: DURBAN
WEST

GAZETTE PRINT DATE : 09 APRIL 2014

GAZETTE EXPIRY DATE: 30 APRIL 2014

<p>6.1.1.1 3</p>	<p>CLERMONT TO PINETOWN AND RETURN</p> <p>FROM CLERMONT TAXI RANK TURN RIGHT INTO CLERMONT ROAD JOIN POSSELT ROAD JOIN SHEPSTONE ROAD, TURN RIGHT INTO CROMPTON STREET, TURN RIGHT INTO UNION LANE, TURN LEFT INTO GLENUGIE ROAD JOIN MOODIE STREET, TURN RIGHT INTO HILL STREET INTO HILL STREET TAXI RANK AND RETURN WITH HILL STREET TURN LEFT INTO MOODIE STREET JOIN GLENUGIE ROAD, TURN RIGHT INTO LAUTH STREET, TURN LEFT INTO CROMPTON STREET, TURN LEFT INTO SHEPSTONE ROAD JOIN POSSELT ROAD JOIN CLERMONT ROAD TURN RIGHT INTO NORTH ROAD TO CLERMONT TAXI RANK.</p>
<p>6.1.1.1 4</p>	<p>CLERMONT TO WESTMEAD AND RETURN</p> <p>FROM CLERMONT TAXI RANK TURN INTO CLERMONT ROAD JOIN POSSELT ROAD JOIN SHEPSTONE ROAD, TURN RIGHT INTO CROMPTON STREET, TURN RIGHT INTO LAUGHT STREET, TURN LEFT INTO GLENUGIE ROAD, TURN LEFT INTO OLD MAIN ROAD, JOIN RICHMOND ROAD, TURN RIGHT INTO TRAFFORD ROAD JOIN GOODWOOD ROAD, TURN LEFT INTO MAHOGANY ROAD A TO A DESIGNATED TAXI STOP AND RETURN ALONG THE SAME ROUTE TO CLERMONT TAXI RANK.</p> <p>(II) CLERMONT TO WESTMEAD/METROFILE AND RETURN</p> <p>FROM CLERMONT TAXI RANK TURN RIGHT INTO CLERMONT ROAD JOIN POSSELT ROAD JOIN SHEPSTONE ROAD, TURN RIGHT INTO CROMPTON STREET, TURN RIGHT INTO LAUTH STREET, TURN LEFT INTO GLENUGIE ROAD, TURN RIGHT INTO OLD MAIN ROAD JOIN RICHMOND ROAD, TURN RIGHT INTO TRAFFORD ROAD JOIN HILLCLIMB ROAD TO MONZA TO A DESIGNATED TAXI STOP AND RETURN TO CLERMONT TAXI RANK ALONG THE SAME ROUTE.</p> <p>(III) CLERMONT TO WESTMEAD/BAKERY AND RETURN</p> <p>FROM CLERMONT TAXI RANK TURN RIGHT INTO CLERMONT ROAD JOIN POSSELT ROAD SHEPSTONE ROAD, TURN RIGHT INTO CROMPTON STREET, TURN RIGHT INTO LAUTH STREET, TURN LEFT INTO GLENUGIE ROAD TURN RIGHT INTO OLD MAIN ROAD JOIN RICHMOND ROAD, TURN RIGHT INTO ALEXANDER ROAD, TURN LEFT TO MALCOLM ROAD, TURN RIGHT INTO CIRCUIT ROAD, TURN RIGHT INTO CLARK ROAD, TURN LEFT INTO ALEXANDER ROAD TO A DESIGNATED TAXI STOP AND RETURN ALONG THE SAME ROUTE TO CLERMONT TAXI RANK.</p>



GAZETTE

REGION: DURBAN
WEST

GAZETTE PRINT DATE : 09 APRIL 2014

GAZETTE EXPIRY DATE: 30 APRIL 2014

6.1.1.1 5	<p>ROUTE 0 CONDITIONS GENERAL CONDITIONS APPLICABLE TO ALL ROUTES:</p> <ol style="list-style-type: none"> 1).PASSENGERS MAY BE PICKED UP AND/OR SET DOWN ONLY AT DESIGNATED TAXI RANKS OR TAXI STOPS,WHICH SHALL EXCLUDE BUS STOPS. 2) ON THE INBOUND TRIP TO DURBAN, NO PASSENGERS MAY BE PICKED UPEN ROUTE FROM ENTERING THE N3, UNTIL REACHING UNIVERSITY AVENUE TAXI RANK NO.231 3) ON THE TRIP TO MOLWENI WYEBANK, NO PASSENGERS MAY BE SET DOWN UNTIL REACHING M13. 4) ENTRY OR RANKING ON PRIVATE PROPERTY IS NOT PERMITTED WITHOUT THE WRITTEN PERMISSION OF THE LANDLORD, A COPY OF WHICH MUST BE SUPPLIED TO THE BOARD. 5) WITHOUT HAVING ENTERED INTO AN AGREEMENT WITH OTHER OPERATORS ON A COMMON ROUTE, AS CONTEMPLATED BY SECTION 88(2) OF ACT 2000, THE PICKING UP OR SETTING OF PASSENGERS ON SUCH AGREEMENT MUST BE SUPPLIED TO THE BOARD. 6) AT RANKS, WHETHER ON-STREET OR OFF-STREET, ONLY THE TAXIS THAT CAN BE ACCOMADATED IN THE DEMARCATED AREA MAY OCCUPY THE RANK. EXCESS VEHICLES MUST HOLD ELSEWHERE. 7)RANK PERMITS OR LETTERS OF AUTHORITY MUST BE PRODUCED IN RESPECT OF ALL RANKS IN MUNICIPAL AREAS, IN PARTICULAR MAJOR TOWNS AND CITIES AND IN PARTICULAR INTER-PROVINCIAL DESTINATIONS. 8) THE ALLOCATION OF ANY ROUTE OR PORTION OF ROUTE IS SUBJECT TO THE CONDITION THAT IT HAS BEEN APPROVED AND ALLOCATED IN GOOD FAITH AND THAT SUCH ROUTE WILL BE INVALID SHOULD IT TRANSPIRE THAT THE ROUTE OR PORTION THERE OF WILL, OR HAS CAUSED CONFLICT DUE TO IT HAVING BEEN APPROVED BASED ON INCORRECT OR FALSE INFORMATION SUPPLIED TO THE BOARD OR AS RESULT OF AN ERROR.IN SUCH INSTANCE THE OPERATING LICENCE MUST BE RETURNED TO THE BOARD FOR CORRECTION. 9) THE VEHICLE MUST BE COVERED BY MOTOR VEHICLE INSURANCE AS WELL AS PERSONAL LIABILITY INSURANCE.
6.1.1.1 6	<p>KK HOSTEL TO DURBAN AND RETURN</p> <p>FROM KK TAXI RANK TURN LEFT INTO NORTH ROAD, TURN RIGHT INTO 12TH STREET JOIN DINKELMAN ROAD JOIN OTTO VOLEK ROAD, JOIN STAPLETON ROAD, TURN RIGHT INTO M13 JOIN N3, TURN RIGHT INTO WESTERN FREEWAY, TURN RIGHT INTO GREY STREET, TURN LEFT INTO WEST STREET, TURN LEFT INTO AILWAL STREET, TURN LEFT INTO PINE STREET, TURN RIGHT INTO RUSSEL STREET, TURN LEFT INTO LEOPOLD STREET, TO CITY MARKET, UNIVERSITY AVENUE, TURN RIGHT INTO RANK NO. 231/ WARWICK AVENUE AND RETURN WITH WARWICK AVENUE TURNING LEFT INTO CANNONGATE ROAD ALONG N3 OFF RAMP AND USING THE SAME ROUTE PROCEEDING TO KK HOSTEL TAXI RANK.</p>
6.1.1.1 7	<p>ROUTE6 A KK HOSTEL TO PINETOWN</p> <p>FROM KK RANK TURN LEFT INTO NORTH ROAD, TURN RIGHT INTO 12TH STREET, JOIN DINKELMAN ROAD, TURN RIGHT INTO SHEPSTONE ROAD, TURN RIGHT INTO CROMPTON STREET, TURN RIGHT INTO UNION LANE, TURN LEFT INTO GLENUGIE ROAD, JOIN MOODIE STREET, TURN LEFT INTO HILL STREET INTO HILL STREET TAXI RANK AND RETURN WITH HILL STREET, TURN LEFT INTO MOODIE STREET, JOIN GLENUGIE ROAD, TURN RIGHT INTO LAUTH STREET, TURN LEFT INTO CROMPTON STREET, TURN LEFT INTO SHEPSTONE ROAD, TURN RIGHT INTO DINKELMAN ROAD, TURN RIGHT INTO 1ST AVENUE, TURN LEFT INTO NORTH ROAD, TURN RIGHT INTO AND INTO KK TAXI RANK.</p>



GAZETTE

REGION: DURBAN
WEST

GAZETTE PRINT DATE : 09 APRIL 2014

GAZETTE EXPIRY DATE: 30 APRIL 2014

6.1.1.1 8	<p>ROUTE 7 A</p> <p>(I) KK HOSTEL TO WESTMEAD/ MOTALA FARM AND RETURN FROM KK TAXI RANK TURN LEFT INTO NORTH ROAD, TURN RIGHT INTO 12TH STREET, JOIN DINKELMAN ROAD, TURN RIGHT INTO SHEPSTONE ROAD, TURN LEFT INTO CROMPTON STREET, TURN RIGHT INTO LAUTH STREET, TURN LEFT INTO GLENUGIE ROAD, TURN RIGHT INTO OLD MAIN ROAD, RICHMOND ROAD, TURN RIGHT INTO TRAFFORD STREET, JOIN GOODWOOD ROAD, TURN LEFT INTO MAHOGANY ROAD TO A DESIGNATED TAXI STOP AND RETURN ALONG THE SAME ROUTE TO KK TAXI RANK.</p> <p>(II) KK TO WESTMEAD/ METROFILE AND RETURN FROM KK TAXI RANK TURN LEFT INTO NORTH ROAD, TURN RIGHT INTO 12TH STREET JOIN DINKELMAN ROAD, TURN RIGHT INTO SHEPSTONE ROAD, TURN RIGHT INTO CROMPTON STREET, TURN RIGHT INTO LAUGHT STREET, TURN LEFT INTO GLENUGIE ROAD, TURN RIGHT INTO OLD MAIN ROAD, RICHMOND ROAD, TURN RIGHT INTO TRAFFORD STREET JOIN HILLCLIMB ROAD, TO MONZA ROAD TO A DESIGNATED TAXI STOP, AND RETURN ALONG THE SAME ROUTE TO KK TAXI RANK.</p> <p>(III) KK TO WESTMEAD/BAKERY AND RETURN FROM KK TAXI RANK TURN LEFT INTO NORTH ROAD, TURN RIGHT INTO 3RD AVENUE JOIN DINKELMAN ROAD, TURN RIGHT INTO SHEPSTONE ROAD, TURN RIGHT INTO CROMPTON STREET, TURN RIGHT INTO LAUGHT ROAD, TURN LEFT INTO GLENUGIE ROAD, TURN RIGHT INTO OLD MAIN ROAD, RICHMOND ROAD, TURN RIGHT INTO ALEXANDER ROAD, TURN LEFT INTO MALCOM ROAD, TURN RIGHT INTO CIRCUIT ROAD, TURN RIGHT INTO CLARK ROAD, TURN LEFT UNTO ALEXANDER ROAD TO A DESIGNATED TAXI STOP, AND RETURN ALONG THE SAME ROUTE TO KK TAXI RANK.</p>
6.1.1.1 9	<p>ROUTE 11.B</p> <p>DURBAN TO PINETOWN AND RETURN FROM RANK NO. 231 TAKING CANNONGATE ROAD OFF-RAMP, JOIN N3, TO JOIN M13 TO JOIN UNDERWOOD ROAD TURN INTO CAVERSHAME TURN LEFT INTO RAILWAY STREET TURN LEFT INTO HILL STREET AND INTO HILL STREET TAXI RANK AND RETURN ALONG THE SAME ROUTE IN REVERSE</p>
6.1.1.2 0	<p>ROUTE 12B</p> <p>DURBAN TO WESTVILLE PRISON AND RETURN UNIVERSITY AVENUE TAXI RANK INTO WARWICK AVENUE, LEFT INTO CANNONGATE ROAD, INTO WESTERN FREEWAY (N3) LEFT INTO OFF- RAMP TO SPINE ROAD ALONG SPINE ROAD, RIGHT INTO SPINE ROAD EXT. LEADING TO THE WESTVILLE PRISON. FROM WESTVILLE PRISON TURN LEFT INTO SPINE ROAD, TURN TO N3, JOIN WESTERN FREE WAY, TURN RIGHT TO MARKET STREET, UNIVERSITY AVENUE TURN RIGHT TO RANK NO.231 WARWICK AVENUE.NO PICKING UP OR SETTING DOWN OF PASSENGERS AT PAVILION SHOPPING CENTRE OR ALONG SPINE ROAD SPECIFIC CONDITIONS APPLICABLE TO ROUTE 12THAT ROUTE 12 BE ALLOCATED ONLY TO THOSE MEMBERS WHO HAVE APPLIED FOR IT AS CONSIDERED BY THE BOARD ON 20/11/2003 LIMITED TO 20 VEHICLES ONLY</p>



GAZETTE

REGION: DURBAN
WEST

GAZETTE PRINT DATE : 09 APRIL 2014

GAZETTE EXPIRY DATE: 30 APRIL 2014

GAZETTE NUMBER: LGKZNG20-2014-MAR

1) APP0000762

2) WILFRED MATHE ID NO. 4506035241084

3) P.O.BOX 540
NEW GERMANY
3620

4) APPLICANT TYPE : NEW OPERATING LICENCE

5) 1 x 13 (SEATED) 0 (STANDING)

6.1.1.1 KWA-DABEKA A TO DURBAN

FROM KWA-DABEKA A TAXI RANK, PASSING KK HOSTEL TURN LEFT INTO NORTH ROAD, TURN RIGHT INTO 3RD AVENUE JOIN DINKELMAN ROAD, JOINING OTTO VOLEK ROAD, JOIN STAPLETON ROAD, JOIN M13, JOIN N3 TURN RIGHT INTO WESTERN FREEWAY, TURN RIGHT INTO GREY STREET TURN LEFT INTO WEST STREET, TURN LEFT INTO ALIWAL STREET, TURN LEFT INTO PINE STREET, TURN RIGHT INTO RUSSEL STREET, TURN LEFT INTO LEOPOLD STREET, TO CITY MARKET, UNIVERSITY AVENUE TURN RIGHT INTO RANK NO. 231 WARWICK AVENUE AND RETURN WITH WARWICK AVENUE TURN LEFT INTO CANNONGATE ROAD ALONG N3 OFF RAMP AND USING THE SAME ROUTE IN THE OPPOSITE DIRECTION AND PROCEED TO KWA-DABEKA "A" TAXI RANK.

6.1.1.2 ROUTE 8 A

CLERMONT TO DURBAN AND RETURN

FROM CLERMONT TAXI RANK TURN RIGHT INTO CLERMONT ROAD, JOIN POSSELT ROAD, TURN LEFT INTO OTTO VOLEK ROAD JOIN STAPLETON ROAD, TURN RIGHT INTO M13 JOIN N3, WESTERN FREEWAY, TURN RIGHT INTO GREY STREET, TURN LEFT INTO WEST STREET, TURN LEFT INTO ALIWAL STREET, TURN LEFT INTO PINE STREET, TURN RIGHT INTO RUSSELL STREET, TURN LEFT INTO LEOPOLD STREET, JOIN MARKET STREET, UNIVERSITY AVENUE TURN RIGHT INTO RANK NO. 231 WARWICK AVENUE AND RETURN WITH WARWICK AVENUE, TURN LEFT INTO CANNONGATE ROAD ONTO N3 OFF RAMP AND USE SAME ROUTE TO CLERMONT TAXI RANK.

6.1.1.3 CLERMONT TO PINETOWN AND RETURN

FROM CLERMONT TAXI RANK TURN RIGHT INTO CLERMONT ROAD JOIN POSSELT ROAD JOIN SHEPSTONE ROAD, TURN RIGHT INTO CROMPTON STREET, TURN RIGHT INTO UNION LANE, TURN LEFT INTO GLENUGIE ROAD JOIN MOODIE STREET, TURN RIGHT INTO HILL STREET INTO HILL STREET TAXI RANK AND RETURN WITH HILL STREET TURN LEFT INTO MOODIE STREET JOIN GLENUGIE ROAD, TURN RIGHT INTO LAUTH STREET, TURN LEFT INTO CROMPTON STREET, TURN LEFT INTO SHEPSTONE ROAD JOIN POSSELT ROAD JOIN CLERMONT ROAD TURN RIGHT INTO NORTH ROAD TO CLERMONT TAXI RANK.



GAZETTE

REGION: DURBAN
WEST

GAZETTE PRINT DATE : 09 APRIL 2014

GAZETTE EXPIRY DATE: 30 APRIL 2014

6.1.1.4	<p>CLERMONT TO WESTMEAD AND RETURN</p> <p>FROM CLERMONT TAXI RANK TURN INTO CLERMONT ROAD JOIN POSSELT ROAD JOIN SHEPSTONE ROAD, TURN RIGHT INTO CROMPTON STREET, TURN RIGHT INTO LAUGHT STREET, TURN LEFT INTO GLENUGIE ROAD, TURN LEFT INTO OLD MAIN ROAD, JOIN RICHMOND ROAD, TURN RIGHT INTO TRAFFORD ROAD JOIN GOODWOOD ROAD, TURN LEFT INTO MAHOGANY ROAD A TO A DESIGNATED TAXI STOP AND RETURN ALONG THE SAME ROUTE TO CLERMONT TAXI RANK.</p> <p>(II) CLERMONT TO WESTMEAD/METROFILE AND RETURN</p> <p>FROM CLERMONT TAXI RANK TURN RIGHT INTO CLERMONT ROAD JOIN POSSELT ROAD JOIN SHEPSTONE ROAD, TURN RIGHT INTO CROMPTON STREET, TURN RIGHT INTO LAUTH STREET, TURN LEFT INTO GLENUGIE ROAD, TURN RIGHT INTO OLD MAIN ROAD JOIN RICHMOND ROAD, TURN RIGHT INTO TRAFFORD ROAD JOIN HILLCLIMB ROAD TO MONZA TO A DESIGNATED TAXI STOP AND RETURN TO CLERMONT TAXI RANK ALONG THE SAME ROUTE.</p> <p>(III) CLERMONT TO WESTMEAD/BAKERY AND RETURN</p> <p>FROM CLERMONT TAXI RANK TURN RIGHT INTO CLERMONT ROAD JOIN POSSELT ROAD SHEPSTONE ROAD, TURN RIGHT INTO CROMPTON STREET, TURN RIGHT INTO LAUTH STREET, TURN LEFT INTO GLENUGIE ROAD TURN RIGHT INTO OLD MAIN ROAD JOIN RICHMOND ROAD, TURN RIGHT INTO ALEXANDER ROAD, TURN LEFT TO MALCOLM ROAD, TURN RIGHT INTO CIRCUIT ROAD, TURN RIGHT INTO CLARK ROAD, TURN LEFT INTO ALEXANDER ROAD TO A DESIGNATED TAXI STOP AND RETURN ALONG THE SAME ROUTE TO CLERMONT TAXI RANK.</p>
6.1.1.5	<p>ROUTE 0</p> <p>CONDITIONS</p> <p>GENERAL CONDITIONS APPLICABLE TO ALL ROUTES:</p> <ol style="list-style-type: none"> 1).PASSENGERS MAY BE PICKED UP AND/OR SET DOWN ONLY AT DESIGNATED TAXI RANKS OR TAXI STOPS,WHICH SHALL EXCLUDE BUS STOPS. 2) ON THE INBOUND TRIP TO DURBAN, NO PASSENGERS MAY BE PICKED UPEN ROUTE FROM ENTERING THE N3, UNTIL REACHING UNIVERSITY AVENUE TAXI RANK NO.231 3) ON THE TRIP TO MOLWENI WYEBANK, NO PASSENGERS MAY BE SET DOWN UNTIL REACHING M13. 4) ENTRY OR RANKING ON PRIVATE PROPERTY IS NOT PERMITTED WITHOUT THE WRITTEN PERMISSION OF THE LANDLORD, A COPY OF WHICH MUST BE SUPPLIED TO THE BOARD. 5) WITHOUT HAVING ENTERED INTO AN AGREEMENT WITH OTHER OPERATORS ON A COMMON ROUTE, AS CONTEMPLATED BY SECTION 88(2) OF ACT 2000, THE PICKING UP OR SETTING OF PASSENGERS ON SUCH AGREEMENT MUST BE SUPPLIED TO THE BOARD. 6) AT RANKS, WHETHER ON-STREET OR OFF-STREET, ONLY THE TAXIS THAT CAN BE ACCOMADATED IN THE DEMARCATED AREA MAY OCCUPY THE RANK. EXCESS VEHICLES MUST HOLD ELSEWHERE. 7)RANK PERMITS OR LETTERS OF AUTHORITY MUST BE PRODUCED IN RESPECT OF ALL RANKS IN MUNICIPAL AREAS, IN PARTICULAR MAJOR TOWNS AND CITIES AND IN PARTICULAR INTER-PROVINCIAL DESTINATIONS. 8) THE ALLOCATION OF ANY ROUTE OR PORTION OF ROUTE IS SUBJECT TO THE CONDITION THAT IT HAS BEEN APPROVED AND ALLOCATED IN GOOD FAITH AND THAT SUCH ROUTE WILL BE INVALID SHOULD IT TRANSPIRE THAT THE ROUTE OR PORTION THERE OF WILL, OR HAS CAUSED CONFLICT DUE TO IT HAVING BEEN APPROVED BASED ON INCORRECT OR FALSE INFORMATION SUPPLIED TO THE BOARD OR AS RESULT OF AN ERROR.IN SUCH INSTANCE THE OPERATING LICENCE MUST BE RETURNED TO THE BOARD FOR CORRECTION. 9) THE VEHICLE MUST BE COVERED BY MOTOR VEHICLE INSURANCE AS WELL AS PERSONAL LIABILITY INSURANCE.



GAZETTE

REGION: DURBAN
WEST

GAZETTE PRINT DATE : 09 APRIL 2014

GAZETTE EXPIRY DATE: 30 APRIL 2014

6.1.1.6	<p>KWA-DABEKA A TO PINETOWN AND RETURN</p> <p>FROM KWA- DABEKA A TAXI RANK, PASSING KK HOSTEL TURN LEFT INTO NORTH ROAD, TURN LEFT INTO 3RD AVENUE, JOINING DINKELMAN ROAD, TURN RIGHT INTO SHEPSTONE ROAD, TURN RIGHT INTO CROMPTON STREET, TURN RIGHT INTO UNION LANE, TURN LEFT INTO GLENUGIE ROAD JOINING MOODIE STREET, TURN LEFT INTO HILL STREET, INTO HILL STREET TAXI RANK AND RETURN WITH HILL STREET, TURN LEFT INTO MOODIE STREET JOIN GLENUGIE ROAD TURN RIGHT INTO LAUTH STREET, TURN LEFT INTO CROMPTON STREET, TURN LEFT INTO SHEPSTONE ROAD TURN RIGHT INTO DINKELMAN ROAD TURN LEFT INTO NORTH ROAD, AND PROCEED TO KWA-DABEKA "A" TAXI RANK.</p>
6.1.1.7	<p>KWA-DABEKA D TO PINETOWN</p> <p>FROM KWA DABEKA, D TAXI RANK, PASSING KWA- DABEKA CLINIC TURN RIGHT INTO NORTH ROAD, TURN RIGHT INTO 3RD AVENUE JOIN DINKELMAN ROAD, TURN RIGHT INTO SHEPSTONE ROAD, TURN RIGHT INTO CROMPTON STREET, TURN RIGHT INTO UNION LANE, TURN LEFT INTO GLENUGIE ROAD JOIN MOODIE STREET, TURN RIGHT INTO HILL STREET, INTO HILL TAXI RANK AND RETURN WITH HILL STREET, TURN LEFT INTO MOODIE STREET JOIN GLENUGIE ROAD, TURN RIGHT INTO LAUTH STREET, TURN LEFT INTO CROMPTON STREET, TURN LEFT INTO SHEPSTONE ROAD, TURN RIGHT INTO DINKELMAN ROAD, TURN LEFT INTO 1ST AVENUE, LEFT INTO NORTH ROAD AND PROCEED TO KWA DABEKA "D" TAXI RANK.</p>
6.1.1.8	<p>KWA-DABEKA D TO DURBAN AND RETURN</p> <p>FROM KWA DABEKA D TAXI RANG, PASSING KWA-DABEKA CLINIC TURN RIGHT INTO NORTH ROAD, TURN RIGHT INTO 3RD AVENUE, JOIN DINKLEMAN ROAD, JOIN OTTO VOLEK ROAD, JOIN STAPLETON ROAD, TURN LEFT TO M13, JOIN N3, WESTERN FREE WAY, TURN RIGHT INTO GREY STREET, TURN LEFT INTO WEST STREET, TURN LEFT INTO ALIWAL STREET, TURN LEFT INTO PINE STREET, TURN RIGHT INTO RUSSEL STREET, TURN LEFT INTO LEOPOLD STREET, TURN RIGHT INTO CITY MARKET, UNIVERSITY AVENUE, TURN RIGHT INTO RANK NO. 231 WARWICK AVENUE AND RETURN WITH WARWICK AVENUE, TURN LEFT INTO CANNONGATE ROAD ALONG N3 OFF RAMP AND USING THE SAME ROUTE IN THE OPPOSITE DIRECTION AND PROCEED TO KWA DABEKA D TAXI RANK.</p>
6.1.1.9	<p>KK HOSTEL TO DURBAN AND RETURN</p> <p>FROM KK TAXI RANK TURN LEFT INTO NORTH ROAD, TURN RIGHT INTO 12TH STREET JOIN DINKELMAN ROAD JOIN OTTO VOLEK ROAD, JOIN STAPLETON ROAD, TURN RIGHT INTO M13 JOIN N3, TURN RIGHT INTO WESTERN FREEWAY, TURN RIGHT INTO GREY STREET, TURN LEFT INTO WEST STREET, TURN LEFT INTO AILWAL STREET, TURN LEFT INTO PINE STREET, TURN RIGHT INTO RUSSEL STREET, TURN LEFT INTO LEOPOLD STREET, TO CITY MARKET, UNIVERSITY AVENUE, TURN RIGHT INTO RANK NO. 231/ WARWICK AVENUE AND RETURN WITH WARWICK AVENUE TURNING LEFT INTO CANNONGATE ROAD ALONG N3 OFF RAMP AND USING THE SAME ROUTE PROCEEDING TO KK HOSTEL TAXI RANK.</p>



GAZETTE

REGION: DURBAN
WEST

GAZETTE PRINT DATE : 09 APRIL 2014

GAZETTE EXPIRY DATE: 30 APRIL 2014

6.1.1.1 0	<p>ROUTE 6A KK HOSTEL TO PINETOWN FROM KK RANK TURN LEFT INTO NORTH ROAD, TURN RIGHT INTO 12TH STREET, JOIN DINKELMAN ROAD, TURN RIGHT INTO SHEPSTONE ROAD, TURN RIGHT INTO CROMPTON STREET, TURN RIGHT INTO UNION LANE, TURN LEFT INTO GLENUGIE ROAD, JOIN MOODIE STREET, TURN LEFT INTO HILL STREET INTO HILL STREET TAXI RANK AND RETURN WITH HILL STREET, TURN LEFT INTO MOODIE STREET, JOIN GLENUGIE ROAD, TURN RIGHT INTO LAUTH STREET, TURN LEFT INTO CROMPTON STREET, TURN LEFT INTO SHEPSTONE ROAD, TURN RIGHT INTO DINKELMAN ROAD, TURN RIGHT INTO 1ST AVENUE, TURN LEFT INTO NORTH ROAD, TURN RIGHT INTO AND INTO KK TAXI RANK.</p>
6.1.1.1 1	<p>ROUTE 7 A</p> <p>(I) KK HOSTEL TO WESTMEAD/ MOTALA FARM AND RETURN FROM KK TAXI RANK TURN LEFT INTO NORTH ROAD, TURN RIGHT INTO 12TH STREET, JOIN DINKELMAN ROAD, TURN RIGHT INTO SHEPSTONE ROAD, TURN LEFT INTO CROMPTON STREET, TURN RIGHT INTO LAUTH STREET, TURN LEFT INTO GLENUGIE ROAD, TURN RIGHT INTO OLD MAIN ROAD, RICHMOND ROAD, TURN RIGHT INTO TRAFFORD STREET, JOIN GOODWOOD ROAD, TURN LEFT INTO MAHOGANY ROAD TO A DESIGNATED TAXI STOP AND RETURN ALONG THE SAME ROUTE TO KK TAXI RANK.</p> <p>(II) KK TO WESTMEAD/ METROFILE AND RETURN FROM KK TAXI RANK TURN LEFT INTO NORTH ROAD, TURN RIGHT INTO 12TH STREET JOIN DINKELMAN ROAD, TURN RIGHT INTO SHEPSTONE ROAD, TURN RIGHT INTO CROMPTON STREET, TURN RIGHT INTO LAUGHT STREET, TURN LEFT INTO GLENUGIE ROAD, TURN RIGHT INTO OLD MAIN ROAD, RICHMOND ROAD, TURN RIGHT INTO TRAFFORD STREET JOIN HILLCLIMB ROAD, TO MONZA ROAD TO A DESIGNATED TAXI STOP, AND RETURN ALONG THE SAME ROUTE TO KK TAXI RANK.</p> <p>(III) KK TO WESTMEAD/BAKERY AND RETURN FROM KK TAXI RANK TURN LEFT INTO NORTH ROAD, TURN RIGHT INTO 3RD AVENUE JOIN DINKELMAN ROAD, TURN RIGHT INTO SHEPSTONE ROAD, TURN RIGHT INTO CROMPTON STREET, TURN RIGHT INTO LAUGHT ROAD, TURN LEFT INTO GLENUGIE ROAD, TURN RIGHT INTO OLD MAIN ROAD, RICHMOND ROAD, TURN RIGHT INTO ALEXANDER ROAD, TURN LEFT INTO MALCOM ROAD, TURN RIGHT INTO CIRCUIT ROAD, TURN RIGHT INTO CLARK ROAD, TURN LEFT UNTO ALEXANDER ROAD TO A DESIGNATED TAXI STOP, AND RETURN ALONG THE SAME ROUTE TO KK TAXI RANK.</p>



GAZETTE

REGION: DURBAN
WEST

GAZETTE PRINT DATE : 09 APRIL 2014

GAZETTE EXPIRY DATE: 30 APRIL 2014

GAZETTE NUMBER: LGKZNG20-2014-MAR

- 1) APP0000773
- 2) MAKHOSINI BENARD XOLO ID NO. 4805065614081
- 3) 96 FIRST STREET
CLERNAVILLE
3610
- 4) APPLICANT TYPE : NEW OPERATING LICENCE
- 5) 1 x 13 (SEATED) 0 (STANDING)

6.1.1.1 KWA-DABEKA A TO DURBAN

FROM KWA-DABEKA A TAXI RANK, PASSING KK HOSTEL TURN LEFT INTO NORTH ROAD, TURN RIGHT INTO 3RD AVENUE JOIN DINKELMAN ROAD, JOINING OTTO VOLEK ROAD, JOIN STAPLETON ROAD, JOIN M13, JOIN N3 TURN RIGHT INTO WESTERN FREEWAY, TURN RIGHT INTO GREY STREET TURN LEFT INTO WEST STREET, TURN LEFT INTO ALIWAL STREET, TURN LEFT INTO PINE STREET, TURN RIGHT INTO RUSSEL STREET, TURN LEFT INTO LEOPOLD STREET, TO CITY MARKET, UNIVERSITY AVENUE TURN RIGHT INTO RANK NO. 231 WARWICK AVENUE AND RETURN WITH WARWICK AVENUE TURN LEFT INTO CANNONGATE ROAD ALONG N3 OFF RAMP AND USING THE SAME ROUTE IN THE OPPOSITE DIRECTION AND PROCEED TO KWA-DABEKA "A" TAXI RANK.

6.1.1.2 ROUTE 8 A

CLERMONT TO DURBAN AND RETURN

FROM CLERMONT TAXI RANK TURN RIGHT INTO CLERMONT ROAD, JOIN POSSELT ROAD, TURN LEFT INTO OTTO VOLEK ROAD JOIN STAPLETON ROAD, TURN RIGHT INTO M13 JOIN N3, WESTERN FREEWAY, TURN RIGHT INTO GREY STREET, TURN LEFT INTO WEST STREET, TURN LEFT INTO ALIWAL STREET, TURN LEFT INTO PINE STREET, TURN RIGHT INTO RUSSELL STREET, TURN LEFT INTO LEOPOLD STREET, JOIN MARKET STREET, UNIVERSITY AVENUE TURN RIGHT INTO RANK NO. 231 WARWICK AVENUE AND RETURN WITH WARWICK AVENUE, TURN LEFT INTO CANNONGATE ROAD ONTO N3 OFF RAMP AND USE SAME ROUTE TO CLERMONT TAXI RANK.

6.1.1.3 CLERMONT TO WESTMEAD AND RETURN

FROM CLERMONT TAXI RANK TURN INTO CLERMONT ROAD JOIN POSSELT ROAD JOIN SHEPSTONE ROAD, TURN RIGHT INTO CROMPTON STREET, TURN RIGHT INTO LAUGHT STREET, TURN LEFT INTO GLENUGIE ROAD, TURN LEFT INTO OLD MAIN ROAD, JOIN RICHMOND ROAD, TURN RIGHT INTO TRAFFORD ROAD JOIN GOODWOOD ROAD, TURN LEFT INTO MAHOGANY ROAD A TO A DESIGNATED TAXI STOP AND RETURN ALONG THE SAME ROUTE TO CLERMONT TAXI RANK.

(II) CLERMONT TO WESTMEAD/METROFILE AND RETURN

FROM CLERMONT TAXI RANK TURN RIGHT INTO CLERMONT ROAD JOIN POSSELT ROAD JOIN SHEPSTONE ROAD, TURN RIGHT INTO CROMPTON STREET, TURN RIGHT INTO LAUTH STREET, TURN LEFT INTO GLENUGIE ROAD, TURN RIGHT INTO OLD MAIN ROAD JOIN RICHMOND ROAD, TURN RIGHT INTO TRAFFORD ROAD JOIN HILLCLIMB ROAD TO MONZA TO A DESIGNATED TAXI STOP AND RETURN TO CLERMONT TAXI RANK ALONG THE SAME ROUTE.

(III) CLERMONT TO WESTMEAD/BAKERY AND RETURN

FROM CLERMONT TAXI RANK TURN RIGHT INTO CLERMONT ROAD JOIN POSSELT ROAD SHEPSTONE ROAD, TURN RIGHT INTO CROMPTON STREET, TURN RIGHT INTO LAUTH STREET, TURN LEFT INTO GLENUGIE ROAD TURN RIGHT INTO OLD MAIN ROAD JOIN RICHMOND ROAD, TURN RIGHT INTO ALEXANDER ROAD, TURN LEFT TO MALCOLM ROAD, TURN RIGHT INTO CIRCUIT ROAD, TURN RIGHT INTO CLARK ROAD, TURN LEFT INTO ALEXANDER ROAD TO A DESIGNATED TAXI STOP AND RETURN ALONG THE SAME ROUTE TO CLERMONT TAXI RANK.



GAZETTE

REGION: DURBAN
WEST

GAZETTE PRINT DATE : 09 APRIL 2014

GAZETTE EXPIRY DATE: 30 APRIL 2014

6.1.1.4	<p>ROUTE 0 CONDITIONS GENERAL CONDITIONS APPLICABLE TO ALL ROUTES:</p> <ol style="list-style-type: none"> 1).PASSENGERS MAY BE PICKED UP AND/OR SET DOWN ONLY AT DESIGNATED TAXI RANKS OR TAXI STOPS, WHICH SHALL EXCLUDE BUS STOPS. 2) ON THE INBOUND TRIP TO DURBAN, NO PASSENGERS MAY BE PICKED UP EN ROUTE FROM ENTERING THE N3, UNTIL REACHING UNIVERSITY AVENUE TAXI RANK NO.231 3) ON THE TRIP TO MOLWENI WYEBANK, NO PASSENGERS MAY BE SET DOWN UNTIL REACHING M13. 4) ENTRY OR RANKING ON PRIVATE PROPERTY IS NOT PERMITTED WITHOUT THE WRITTEN PERMISSION OF THE LANDLORD, A COPY OF WHICH MUST BE SUPPLIED TO THE BOARD. 5) WITHOUT HAVING ENTERED INTO AN AGREEMENT WITH OTHER OPERATORS ON A COMMON ROUTE, AS CONTEMPLATED BY SECTION 88(2) OF ACT 2000, THE PICKING UP OR SETTING OF PASSENGERS ON SUCH AGREEMENT MUST BE SUPPLIED TO THE BOARD. 6) AT RANKS, WHETHER ON-STREET OR OFF-STREET, ONLY THE TAXIS THAT CAN BE ACCOMMODATED IN THE DEMARCATED AREA MAY OCCUPY THE RANK. EXCESS VEHICLES MUST HOLD ELSEWHERE. 7) RANK PERMITS OR LETTERS OF AUTHORITY MUST BE PRODUCED IN RESPECT OF ALL RANKS IN MUNICIPAL AREAS, IN PARTICULAR MAJOR TOWNS AND CITIES AND IN PARTICULAR INTER-PROVINCIAL DESTINATIONS. 8) THE ALLOCATION OF ANY ROUTE OR PORTION OF ROUTE IS SUBJECT TO THE CONDITION THAT IT HAS BEEN APPROVED AND ALLOCATED IN GOOD FAITH AND THAT SUCH ROUTE WILL BE INVALID SHOULD IT TRANSPIRE THAT THE ROUTE OR PORTION THERE OF WILL, OR HAS CAUSED CONFLICT DUE TO IT HAVING BEEN APPROVED BASED ON INCORRECT OR FALSE INFORMATION SUPPLIED TO THE BOARD OR AS RESULT OF AN ERROR. IN SUCH INSTANCE THE OPERATING LICENCE MUST BE RETURNED TO THE BOARD FOR CORRECTION. 9) THE VEHICLE MUST BE COVERED BY MOTOR VEHICLE INSURANCE AS WELL AS PERSONAL LIABILITY INSURANCE.
6.1.1.5	<p>KWA-DABEKA A TO PINETOWN AND RETURN</p> <p>FROM KWA- DABEKA A TAXI RANK, PASSING KK HOSTEL TURN LEFT INTO NORTH ROAD, TURN LEFT INTO 3RD AVENUE, JOINING DINKELMAN ROAD, TURN RIGHT INTO SHEPSTONE ROAD, TURN RIGHT INTO CROMPTON STREET, TURN RIGHT INTO UNION LANE, TURN LEFT INTO GLENUGIE ROAD JOINING MOODIE STREET, TURN LEFT INTO HILL STREET, INTO HILL STREET TAXI RANK AND RETURN WITH HILL STREET, TURN LEFT INTO MOODIE STREET JOIN GLENUGIE ROAD TURN RIGHT INTO LAUTH STREET, TURN LEFT INTO CROMPTON STREET, TURN LEFT INTO SHEPSTONE ROAD TURN RIGHT INTO DINKELMAN ROAD TURN LEFT INTO NORTH ROAD, AND PROCEED TO KWA-DABEKA "A" TAXI RANK.</p>
6.1.1.6	<p>KWA-DABEKA D TO PINETOWN</p> <p>FROM KWA DABEKA, D TAXI RANK, PASSING KWA- DABEKA CLINIC TURN RIGHT INTO NORTH ROAD, TURN RIGHT INTO 3RD AVENUE JOIN DINKELMAN ROAD, TURN RIGHT INTO SHEPSTONE ROAD, TURN RIGHT INTO CROMPTON STREET, TURN RIGHT INTO UNION LANE, TURN LEFT INTO GLENUGIE ROAD JOIN MOODIE STREET, TURN RIGHT INTO HILL STREET, INTO HILL TAXI RANK AND RETURN WITH HILL STREET, TURN LEFT INTO MOODIE STREET JOIN GLENUGIE ROAD, TURN RIGHT INTO LAUTH STREET, TURN LEFT INTO CROMPTON STREET, TURN LEFT INTO SHEPSTONE ROAD, TURN RIGHT INTO DINKELMAN ROAD, TURN LEFT INTO 1ST AVENUE, LEFT INTO NORTH ROAD AND PROCEED TO KWA DABEKA "D" TAXI RANK.</p>



GAZETTE

REGION: DURBAN
WEST

GAZETTE PRINT DATE : 09 APRIL 2014

GAZETTE EXPIRY DATE: 30 APRIL 2014

6.1.1.7	<p>KWA-DABEKA D TO DURBAN AND RETURN</p> <p>FROM KWA DABEKA D TAXI RANG, PASSING KWA-DABEKA CLINIC TURN RIGHT INTO NORTH ROAD, TURN RIGHT INTO 3RD AVENUE, JOIN DINKLEMAN ROAD, JOIN OTTO VOLEK ROAD, JOIN STAPLETON ROAD, TURN LEFT TO M13, JOIN N3, WESTERN FREE WAY, TURN RIGHT INTO GREY STREET, TURN LEFT INTO WEST STREET, TURN LEFT INTO ALIWAL STREET, TURN LEFT INTO PINE STREET, TURN RIGHT INTO RUSSEL STREET, TURN LEFT INTO LEOPOLD STREET, TURN RIGHT INTO CITY MARKET, UNIVERSITY AVENUE, TURN RIGHT INTO RANK NO. 231 WARWICK AVENUE AND RETURN WITH WARWICK AVENUE, TURN LEFT INTO CANNONGATE ROAD ALONG N3 OFF RAMP AND USING THE SAME ROUTE IN THE OPPOSITE DIRECTION AND PROCEED TO KWA DABEKA D TAXI RANK.</p>
6.1.1.8	<p>KK HOSTEL TO DURBAN AND RETURN</p> <p>FROM KK TAXI RANK TURN LEFT INTO NORTH ROAD, TURN RIGHT INTO 12TH STREET JOIN DINKELMAN ROAD JOIN OTTO VOLEK ROAD, JOIN STAPLETON ROAD, TURN RIGHT INTO M13 JOIN N3, TURN RIGHT INTO WESTERN FREEWAY, TURN RIGHT INTO GREY STREET, TURN LEFT INTO WEST STREET, TURN LEFT INTO AILWAL STREET, TURN LEFT INTO PINE STREET, TURN RIGHT INTO RUSSEL STREET, TURN LEFT INTO LEOPOLD STREET, TO CITY MARKET, UNIVERSITY AVENUE, TURN RIGHT INTO RANK NO. 231/ WARWICK AVENUE AND RETURN WITH WARWICK AVENUE TURNING LEFT INTO CANNONGATE ROAD ALONG N3 OFF RAMP AND USING THE SAME ROUTE PROCEEDING TO KK HOSTEL TAXI RANK.</p>
6.1.1.9	<p>ROUTE6 A KK HOSTEL TO PINETOWN</p> <p>FROM KK RANK TURN LEFT INTO NORTH ROAD, TURN RIGHT INTO 12TH STREET, JOIN DINKELMAN ROAD, TURN RIGHT INTO SHEPSTONE ROAD, TURN RIGHT INTO CROMPTON STREET, TURN RIGHT INTO UNION LANE, TURN LEFT INTO GLENUGIE ROAD, JOIN MOODIE STREET, TURN LEFT INTO HILL STREET INTO HILL STREET TAXI RANK AND RETURN WITH HILL STREET, TURN LEFT INTO MOODIE STREET, JOIN GLENUGIE ROAD, TURN RIGHT INTO LAUTH STREET, TURN LEFT INTO CROMPTON STREET, TURN LEFT INTO SHEPSTONE ROAD, TURN RIGHT INTO DINKELMAN ROAD, TURN RIGHT INTO 1ST AVENUE, TURN LEFT INTO NORTH ROAD, TURN RIGHT INTO AND INTO KK TAXI RANK.</p>



GAZETTE

REGION: DURBAN
WEST

GAZETTE PRINT DATE : 09 APRIL 2014

GAZETTE EXPIRY DATE: 30 APRIL 2014

6.1.1.1 0	<p>ROUTE 7 A</p> <p>(I) KK HOSTEL TO WESTMEAD/ MOTALA FARM AND RETURN FROM KK TAXI RANK TURN LEFT INTO NORTH ROAD, TURN RIGHT INTO 12TH STREET, JOIN DINKELMAN ROAD, TURN RIGHT INTO SHEPSTONE ROAD, TURN LEFT INTO CROMPTON STREET, TURN RIGHT INTO LAUTH STREET, TURN LEFT INTO GLENUGIE ROAD, TURN RIGHT INTO OLD MAIN ROAD, RICHMOND ROAD, TURN RIGHT INTO TRAFFORD STREET, JOIN GOODWOOD ROAD, TURN LEFT INTO MAHOGANY ROAD TO A DESIGNATED TAXI STOP AND RETURN ALONG THE SAME ROUTE TO KK TAXI RANK.</p> <p>(II) KK TO WESTMEAD/ METROFILE AND RETURN FROM KK TAXI RANK TURN LEFT INTO NORTH ROAD, TURN RIGHT INTO 12TH STREET JOIN DINKELMAN ROAD, TURN RIGHT INTO SHEPSTONE ROAD, TURN RIGHT INTO CROMPTON STREET, TURN RIGHT INTO LAUGHT STREET, TURN LEFT INTO GLENUGIE ROAD, TURN RIGHT INTO OLD MAIN ROAD, RICHMOND ROAD, TURN RIGHT INTO TRAFFORD STREET JOIN HILLCLIMB ROAD, TO MONZA ROAD TO A DESIGNATED TAXI STOP, AND RETURN ALONG THE SAME ROUTE TO KK TAXI RANK.</p> <p>(III) KK TO WESTMEAD/BAKERY AND RETURN FROM KK TAXI RANK TURN LEFT INTO NORTH ROAD, TURN RIGHT INTO 3RD AVENUE JOIN DINKELMAN ROAD, TURN RIGHT INTO SHEPSTONE ROAD, TURN RIGHT INTO CROMPTON STREET, TURN RIGHT INTO LAUGHT ROAD, TURN LEFT INTO GLENUGIE ROAD, TURN RIGHT INTO OLD MAIN ROAD, RICHMOND ROAD, TURN RIGHT INTO ALEXANDER ROAD, TURN LEFT INTO MALCOM ROAD, TURN RIGHT INTO CIRCUIT ROAD, TURN RIGHT INTO CLARK ROAD, TURN LEFT UNTO ALEXANDER ROAD TO A DESIGNATED TAXI STOP, AND RETURN ALONG THE SAME ROUTE TO KK TAXI RANK.</p>
--------------	---



GAZETTE

REGION: DURBAN
WEST

GAZETTE PRINT DATE : 09 APRIL 2014

GAZETTE EXPIRY DATE: 30 APRIL 2014

GAZETTE NUMBER: LGKZNG20-2014-MAR

1) APP0000774	
2) FUNUKWAZI RAPHAEL MBHELE ID NO. 5306295541086	
3) 4 OLEANDER STREET DAWN PARK BOKSBURG 1459	
4) APPLICANT TYPE : NEW OPERATING LICENCE	
5) 1 x 15 (SEATED) 0 (STANDING)	
6.1.1.1	<p>KWA-DABEKA A TO DURBAN</p> <p>FROM KWA-DABEKA A TAXI RANK, PASSING KK HOSTEL TURN LEFT INTO NORTH ROAD, TURN RIGHT INTO 3RD AVENUE JOIN DINKELMAN ROAD, JOINING OTTO VOLEK ROAD, JOIN STAPLETON ROAD, JOIN M13, JOIN N3 TURN RIGHT INTO WESTERN FREEWAY, TURN RIGHT INTO GREY STREET TURN LEFT INTO WEST STREET, TURN LEFT INTO ALI WAL STREET, TURN LEFT INTO PINE STREET, TURN RIGHT INTO RUSSEL STREET, TURN LEFT INTO LEOPOLD STREET, TO CITY MARKET, UNIVERSITY AVENUE TURN RIGHT INTO RANK NO. 231 WARWICK AVENUE AND RETURN WITH WARWICK AVENUE TURN LEFT INTO CANNONGATE ROAD ALONG N3 OFF RAMP AND USING THE SAME ROUTE IN THE OPPOSITE DIRECTION AND PROCEED TO KWA-DABEKA "A" TAXI RANK.</p>
6.1.1.2	<p>ROUTE 8 A CLERMONT TO DURBAN AND RETURN</p> <p>FROM CLERMONT TAXI RANK TURN RIGHT INTO CLERMONT ROAD, JOIN POSSELT ROAD, TURN LEFT INTO OTTO VOLEK ROAD JOIN STAPLETON ROAD, TURN RIGHT INTO M13 JOIN N3, WESTERN FREEWAY, TURN RIGHT INTO GREY STREET, TURN LEFT INTO WEST STREET, TURN LEFT INTO ALI WAL STREET, TURN LEFT INTO PINE STREET, TURN RIGHT INTO RUSSELL STREET, TURN LEFT INTO LEOPOLD STREET, JOIN MARKET STREET, UNIVERSITY AVENUE TURN RIGHT INTO RANK NO. 231 WARWICK AVENUE AND RETURN WITH WARWICK AVENUE, TURN LEFT INTO CANNONGATE ROAD ONTO N3 OFF RAMP AND USE SAME ROUTE TO CLERMONT TAXI RANK.</p>
6.1.1.3	<p>CLERMONT TO PINETOWN AND RETURN</p> <p>FROM CLERMONT TAXI RANK TURN RIGHT INTO CLERMONT ROAD JOIN POSSELT ROAD JOIN SHEPSTONE ROAD, TURN RIGHT INTO CROMPTON STREET, TURN RIGHT INTO UNION LANE, TURN LEFT INTO GLENUGIE ROAD JOIN MOODIE STREET, TURN RIGHT INTO HILL STREET INTO HILL STREET TAXI RANK AND RETURN WITH HILL STREET TURN LEFT INTO MOODIE STREET JOIN GLENUGIE ROAD, TURN RIGHT INTO LAUTH STREET, TURN LEFT INTO CROMPTON STREET, TURN LEFT INTO SHEPSTONE ROAD JOIN POSSELT ROAD JOIN CLERMONT ROAD TURN RIGHT INTO NORTH ROAD TO CLERMONT TAXI RANK.</p>



GAZETTE

REGION: DURBAN
WEST

GAZETTE PRINT DATE : 09 APRIL 2014

GAZETTE EXPIRY DATE: 30 APRIL 2014

6.1.1.4	<p>CLERMONT TO WESTMEAD AND RETURN</p> <p>FROM CLERMONT TAXI RANK TURN INTO CLERMONT ROAD JOIN POSSELT ROAD JOIN SHEPSTONE ROAD, TURN RIGHT INTO CROMPTON STREET, TURN RIGHT INTO LAUGHT STREET, TURN LEFT INTO GLENUGIE ROAD, TURN LEFT INTO OLD MAIN ROAD, JOIN RICHMOND ROAD, TURN RIGHT INTO TRAFFORD ROAD JOIN GOODWOOD ROAD, TURN LEFT INTO MAHOGANY ROAD A TO A DESIGNATED TAXI STOP AND RETURN ALONG THE SAME ROUTE TO CLERMONT TAXI RANK.</p> <p>(II) CLERMONT TO WESTMEAD/METROFILE AND RETURN</p> <p>FROM CLERMONT TAXI RANK TURN RIGHT INTO CLERMONT ROAD JOIN POSSELT ROAD JOIN SHEPSTONE ROAD, TURN RIGHT INTO CROMPTON STREET, TURN RIGHT INTO LAUTH STREET, TURN LEFT INTO GLENUGIE ROAD, TURN RIGHT INTO OLD MAIN ROAD JOIN RICHMOND ROAD, TURN RIGHT INTO TRAFFORD ROAD JOIN HILLCLIMB ROAD TO MONZA TO A DESIGNATED TAXI STOP AND RETURN TO CLERMONT TAXI RANK ALONG THE SAME ROUTE.</p> <p>(III) CLERMONT TO WESTMEAD/BAKERY AND RETURN</p> <p>FROM CLERMONT TAXI RANK TURN RIGHT INTO CLERMONT ROAD JOIN POSSELT ROAD SHEPSTONE ROAD, TURN RIGHT INTO CROMPTON STREET, TURN RIGHT INTO LAUTH STREET, TURN LEFT INTO GLENUGIE ROAD TURN RIGHT INTO OLD MAIN ROAD JOIN RICHMOND ROAD, TURN RIGHT INTO ALEXANDER ROAD, TURN LEFT TO MALCOLM ROAD, TURN RIGHT INTO CIRCUIT ROAD, TURN RIGHT INTO CLARK ROAD, TURN LEFT INTO ALEXANDER ROAD TO A DESIGNATED TAXI STOP AND RETURN ALONG THE SAME ROUTE TO CLERMONT TAXI RANK.</p>
6.1.1.5	<p>KWA-DABEKA D TO PINETOWN</p> <p>FROM KWA DABEKA, D TAXI RANK, PASSING KWA- DABEKA CLINIC TURN RIGHT INTO NORTH ROAD, TURN RIGHT INTO 3RD AVENUE JOIN DINKELMAN ROAD, TURN RIGHT INTO SHEPSTONE ROAD, TURN RIGHT INTO CROMPTON STREET, TURN RIGHT INTO UNION LANE, TURN LEFT INTO GLENUGIE ROAD JOIN MOODIE STREET, TURN RIGHT INTO HILL STREET, INTO HILL TAXI RANK AND RETURN WITH HILL STREET, TURN LEFT INTO MOODIE STREET JOIN GLENUGIE ROAD, TURN RIGHT INTO LAUTH STREET, TURN LEFT INTO CROMPTON STREET, TURN LEFT INTO SHEPSTONE ROAD, TURN RIGHT INTO DINKELMAN ROAD, TURN LEFT INTO 1ST AVENUE, LEFT INTO NORTH ROAD AND PROCEED TO KWA DABEKA "D" TAXI RANK.</p>
6.1.1.6	<p>KWA-DABEKA D TO DURBAN AND RETURN</p> <p>FROM KWA DABEKA D TAXI RANG, PASSING KWA-DABEKA CLINIC TURN RIGHT INTO NORTH ROAD, TURN RIGHT INTO 3RD AVENUE, JOIN DINKLEMAN ROAD, JOIN OTTO VOLEK ROAD, JOIN STAPLETON ROAD, TURN LEFT TO M13, JOIN N3, WESTERN FREE WAY, TURN RIGHT INTO GREY STREET, TURN LEFT INTO WEST STREET, TURN LEFT INTO ALIWAL STREET, TURN LEFT INTO PINE STREET, TURN RIGHT INTO RUSSEL STREET, TURN LEFT INTO LEOPOLD STREET, TURN RIGHT INTO CITY MARKET, UNIVERSITY AVENUE, TURN RIGHT INTO RANK NO. 231 WARWICK AVENUE AND RETURN WITH WARWICK AVENUE, TURN LEFT INTO CANNONGATE ROAD ALONG N3 OFF RAMP AND USING THE SAME ROUTE IN THE OPPOSITE DIRECTION AND PROCEED TO KWA DABEKA D TAXI RANK.</p>
6.1.1.7	<p>KK HOSTEL TO DURBAN AND RETURN</p> <p>FROM KK TAXI RANK TURN LEFT INTO NORTH ROAD, TURN RIGHT INTO 12TH STREET JOIN DINKELMAN ROAD JOIN OTTO VOLEK ROAD, JOIN STAPLETON ROAD, TURN RIGHT INTO M13 JOIN N3, TURN RIGHT INTO WESTERN FREEWAY, TURN RIGHT INTO GREY STREET, TURN LEFT INTO WEST STREET, TURN LEFT INTO AILWAL STREET, TURN LEFT INTO PINE STREET, TURN RIGHT INTO RUSSEL STREET, TURN LEFT INTO LEOPOLD STREET, TO CITY MARKET, UNIVERSITY AVENUE, TURN RIGHT INTO RANK NO. 231/ WARWICK AVENUE AND RETURN WITH WARWICK AVENUE TURNING LEFT INTO CANNONGATE ROAD ALONG N3 OFF RAMP AND USING THE SAME ROUTE PROCEEDING TO KK HOSTEL TAXI RANK.</p>



GAZETTE

REGION: DURBAN
WEST

GAZETTE PRINT DATE : 09 APRIL 2014

GAZETTE EXPIRY DATE: 30 APRIL 2014

6.1.1.8	<p>ROUTE 6 A KK HOSTEL TO PINETOWN</p> <p>FROM KK RANK TURN LEFT INTO NORTH ROAD, TURN RIGHT INTO 12TH STREET, JOIN DINKELMAN ROAD, TURN RIGHT INTO SHEPSTONE ROAD, TURN RIGHT INTO CROMPTON STREET, TURN RIGHT INTO UNION LANE, TURN LEFT INTO GLENUGIE ROAD, JOIN MOODIE STREET, TURN LEFT INTO HILL STREET INTO HILL STREET TAXI RANK AND RETURN WITH HILL STREET, TURN LEFT INTO MOODIE STREET, JOIN GLENUGIE ROAD, TURN RIGHT INTO LAUTH STREET, TURN LEFT INTO CROMPTON STREET, TURN LEFT INTO SHEPSTONE ROAD, TURN RIGHT INTO DINKELMAN ROAD, TURN RIGHT INTO 1ST AVENUE, TURN LEFT INTO NORTH ROAD, TURN RIGHT INTO AND INTO KK TAXI RANK.</p>
6.1.1.9	<p>ROUTE 0 CONDITIONS</p> <p>GENERAL CONDITIONS APPLICABLE TO ALL ROUTES:</p> <ol style="list-style-type: none"> 1).PASSENGERS MAY BE PICKED UP AND/OR SET DOWN ONLY AT DESIGNATED TAXI RANKS OR TAXI STOPS,WHICH SHALL EXCLUDE BUS STOPS. 2) ON THE INBOUND TRIP TO DURBAN, NO PASSENGERS MAY BE PICKED UPEN ROUTE FROM ENTERING THE N3, UNTIL REACHING UNIVERSITY AVENUE TAXI RANK NO.231 3) ON THE TRIP TO MOLWENI WYEBANK, NO PASSENGERS MAY BE SET DOWN UNTIL REACHING M13. 4) ENTRY OR RANKING ON PRIVATE PROPERTY IS NOT PERMITTED WITHOUT THE WRITTEN PERMISSION OF THE LANDLORD, A COPY OF WHICH MUST BE SUPPLIED TO THE BOARD. 5) WITHOUT HAVING ENTERED INTO AN AGREEMENT WITH OTHER OPERATORS ON A COMMON ROUTE, AS CONTEMPLATED BY SECTION 88(2) OF ACT 2000, THE PICKING UP OR SETTING OF PASSENGERS ON SUCH AGREEMENT MUST BE SUPPLIED TO THE BOARD. 6) AT RANKS, WHETHER ON-STREET OR OFF-STREET, ONLY THE TAXIS THAT CAN BE ACCOMADATED IN THE DEMARCATED AREA MAY OCCUPY THE RANK. EXCESS VEHICLES MUST HOLD ELSEWHERE. 7)RANK PERMITS OR LETTERS OF AUTHORITY MUST BE PRODUCED IN RESPECT OF ALL RANKS IN MUNICIPAL AREAS, IN PARTICULAR MAJOR TOWNS AND CITIES AND IN PARTICULAR INTER-PROVINCIAL DESTINATIONS. 8) THE ALLOCATION OF ANY ROUTE OR PORTION OF ROUTE IS SUBJECT TO THE CONDITION THAT IT HAS BEEN APPROVED AND ALLOCATED IN GOOD FAITH AND THAT SUCH ROUTE WILL BE INVALID SHOULD IT TRANSPIRE THAT THE ROUTE OR PORTION THERE OF WILL, OR HAS CAUSED CONFLICT DUE TO IT HAVING BEEN APPROVED BASED ON INCORRECT OR FALSE INFORMATION SUPPLIED TO THE BOARD OR AS RESULT OF AN ERROR.IN SUCH INSTANCE THE OPERATING LICENCE MUST BE RETURNED TO THE BOARD FOR CORRECTION. 9) THE VEHICLE MUST BE COVERED BY MOTOR VEHICLE INSURANCE AS WELL AS PERSONAL LIABILITY INSURANCE.
6.1.1.1 0	<p>KWA-DABEKA A TO PINETOWN AND RETURN</p> <p>FROM KWA- DABEKA A TAXI RANK, PASSING KK HOSTEL TURN LEFT INTO NORTH ROAD, TURN LEFT INTO 3RD AVENUE, JOINING DINKELMAN ROAD, TURN RIGHT INTO SHEPSTONE ROAD, TURN RIGHT INTO CROMPTON STREET, TURN RIGHT INTO UNION LANE, TURN LEFT INTO GLENUGIE ROAD JOINING MOODIE STREET, TURN LEFT INTO HILL STREET, INTO HILL STREET TAXI RANK AND RETURN WITH HILL STREET, TURN LEFT INTO MOODIE STREET JOIN GLENUGIE ROAD TURN RIGHT INTO LAUTH STREET, TURN LEFT INTO CROMPTON STREET, TURN LEFT INTO SHEPSTONE ROAD TURN RIGHT INTO DINKELMAN ROAD TURN LEFT INTO NORTH ROAD, AND PROCEED TO KWA-DABEKA "A" TAXI RANK.</p>



GAZETTE

REGION: DURBAN
WEST

GAZETTE PRINT DATE : 09 APRIL 2014

GAZETTE EXPIRY DATE: 30 APRIL 2014

6.1.1.1	ROUTE 7 A
1	<p>(I) KK HOSTEL TO WESTMEAD/ MOTALA FARM AND RETURN FROM KK TAXI RANK TURN LEFT INTO NORTH ROAD, TURN RIGHT INTO 12TH STREET, JOIN DINKELMAN ROAD, TURN RIGHT INTO SHEPSTONE ROAD, TURN LEFT INTO CROMPTON STREET, TURN RIGHT INTO LAUTH STREET, TURN LEFT INTO GLENUGIE ROAD, TURN RIGHT INTO OLD MAIN ROAD, RICHMOND ROAD, TURN RIGHT INTO TRAFFORD STREET, JOIN GOODWOOD ROAD, TURN LEFT INTO MAHOGANY ROAD TO A DESIGNATED TAXI STOP AND RETURN ALONG THE SAME ROUTE TO KK TAXI RANK.</p> <p>(II) KK TO WESTMEAD/ METROFILE AND RETURN FROM KK TAXI RANK TURN LEFT INTO NORTH ROAD, TURN RIGHT INTO 12TH STREET JOIN DINKELMAN ROAD, TURN RIGHT INTO SHEPSTONE ROAD, TURN RIGHT INTO CROMPTON STREET, TURN RIGHT INTO LAUGHT STREET, TURN LEFT INTO GLENUGIE ROAD, TURN RIGHT INTO OLD MAIN ROAD, RICHMOND ROAD, TURN RIGHT INTO TRAFFORD STREET JOIN HILLCLIMB ROAD, TO MONZA ROAD TO A DESIGNATED TAXI STOP, AND RETURN ALONG THE SAME ROUTE TO KK TAXI RANK.</p> <p>(III) KK TO WESTMEAD/BAKERY AND RETURN FROM KK TAXI RANK TURN LEFT INTO NORTH ROAD, TURN RIGHT INTO 3RD AVENUE JOIN DINKELMAN ROAD, TURN RIGHT INTO SHEPSTONE ROAD, TURN RIGHT INTO CROMPTON STREET, TURN RIGHT INTO LAUGHT ROAD, TURN LEFT INTO GLENUGIE ROAD, TURN RIGHT INTO OLD MAIN ROAD, RICHMOND ROAD, TURN RIGHT INTO ALEXANDER ROAD, TURN LEFT INTO MALCOM ROAD, TURN RIGHT INTO CIRCUIT ROAD, TURN RIGHT INTO CLARK ROAD, TURN LEFT UNTO ALEXANDER ROAD TO A DESIGNATED TAXI STOP, AND RETURN ALONG THE SAME ROUTE TO KK TAXI RANK.</p>



GAZETTE

REGION: DURBAN
WEST

GAZETTE PRINT DATE : 09 APRIL 2014

GAZETTE EXPIRY DATE: 30 APRIL 2014

GAZETTE NUMBER: LGKZNG20-2014-MAR

1) APP0000776	
2) FUNUKWAZI RAPHAEL MBHELE ID NO. 5306295541086	
3) 4 OLEANDER STREET DAWN PARK BOKSBURG 1459	
4) APPLICANT TYPE : NEW OPERATING LICENCE	
5) 1 x 12 (SEATED) 0 (STANDING)	
6.1.1.1	<p>KWA-DABEKA A TO DURBAN</p> <p>FROM KWA-DABEKA A TAXI RANK, PASSING KK HOSTEL TURN LEFT INTO NORTH ROAD, TURN RIGHT INTO 3RD AVENUE JOIN DINKELMAN ROAD, JOINING OTTO VOLEK ROAD, JOIN STAPLETON ROAD, JOIN M13, JOIN N3 TURN RIGHT INTO WESTERN FREEWAY, TURN RIGHT INTO GREY STREET TURN LEFT INTO WEST STREET, TURN LEFT INTO ALI WAL STREET, TURN LEFT INTO PINE STREET, TURN RIGHT INTO RUSSEL STREET, TURN LEFT INTO LEOPOLD STREET, TO CITY MARKET, UNIVERSITY AVENUE TURN RIGHT INTO RANK NO. 231 WARWICK AVENUE AND RETURN WITH WARWICK AVENUE TURN LEFT INTO CANNONGATE ROAD ALONG N3 OFF RAMP AND USING THE SAME ROUTE IN THE OPPOSITE DIRECTION AND PROCEED TO KWA-DABEKA "A" TAXI RANK.</p>
6.1.1.2	<p>ROUTE 8 A CLERMONT TO DURBAN AND RETURN</p> <p>FROM CLERMONT TAXI RANK TURN RIGHT INTO CLERMONT ROAD, JOIN POSSELT ROAD, TURN LEFT INTO OTTO VOLEK ROAD JOIN STAPLETON ROAD, TURN RIGHT INTO M13 JOIN N3, WESTERN FREEWAY, TURN RIGHT INTO GREY STREET, TURN LEFT INTO WEST STREET, TURN LEFT INTO ALI WAL STREET, TURN LEFT INTO PINE STREET, TURN RIGHT INTO RUSSELL STREET, TURN LEFT INTO LEOPOLD STREET, JOIN MARKET STREET, UNIVERSITY AVENUE TURN RIGHT INTO RANK NO. 231 WARWICK AVENUE AND RETURN WITH WARWICK AVENUE, TURN LEFT INTO CANNONGATE ROAD ONTO N3 OFF RAMP AND USE SAME ROUTE TO CLERMONT TAXI RANK.</p>
6.1.1.3	<p>CLERMONT TO PINETOWN AND RETURN</p> <p>FROM CLERMONT TAXI RANK TURN RIGHT INTO CLERMONT ROAD JOIN POSSELT ROAD JOIN SHEPSTONE ROAD, TURN RIGHT INTO CROMPTON STREET, TURN RIGHT INTO UNION LANE, TURN LEFT INTO GLENUGIE ROAD JOIN MOODIE STREET, TURN RIGHT INTO HILL STREET INTO HILL STREET TAXI RANK AND RETURN WITH HILL STREET TURN LEFT INTO MOODIE STREET JOIN GLENUGIE ROAD, TURN RIGHT INTO LAUTH STREET, TURN LEFT INTO CROMPTON STREET, TURN LEFT INTO SHEPSTONE ROAD JOIN POSSELT ROAD JOIN CLERMONT ROAD TURN RIGHT INTO NORTH ROAD TO CLERMONT TAXI RANK.</p>



GAZETTE

REGION: DURBAN
WEST

GAZETTE PRINT DATE : 09 APRIL 2014

GAZETTE EXPIRY DATE: 30 APRIL 2014

6.1.1.4	<p>CLERMONT TO WESTMEAD AND RETURN</p> <p>FROM CLERMONT TAXI RANK TURN INTO CLERMONT ROAD JOIN POSSELT ROAD JOIN SHEPSTONE ROAD, TURN RIGHT INTO CROMPTON STREET, TURN RIGHT INTO LAUGHT STREET, TURN LEFT INTO GLENUGIE ROAD, TURN LEFT INTO OLD MAIN ROAD, JOIN RICHMOND ROAD, TURN RIGHT INTO TRAFFORD ROAD JOIN GOODWOOD ROAD, TURN LEFT INTO MAHOGANY ROAD A TO A DESIGNATED TAXI STOP AND RETURN ALONG THE SAME ROUTE TO CLERMONT TAXI RANK.</p> <p>(II) CLERMONT TO WESTMEAD/METROFILE AND RETURN</p> <p>FROM CLERMONT TAXI RANK TURN RIGHT INTO CLERMONT ROAD JOIN POSSELT ROAD JOIN SHEPSTONE ROAD, TURN RIGHT INTO CROMPTON STREET, TURN RIGHT INTO LAUTH STREET, TURN LEFT INTO GLENUGIE ROAD, TURN RIGHT INTO OLD MAIN ROAD JOIN RICHMOND ROAD, TURN RIGHT INTO TRAFFORD ROAD JOIN HILLCLIMB ROAD TO MONZA TO A DESIGNATED TAXI STOP AND RETURN TO CLERMONT TAXI RANK ALONG THE SAME ROUTE.</p> <p>(III) CLERMONT TO WESTMEAD/BAKERY AND RETURN</p> <p>FROM CLERMONT TAXI RANK TURN RIGHT INTO CLERMONT ROAD JOIN POSSELT ROAD SHEPSTONE ROAD, TURN RIGHT INTO CROMPTON STREET, TURN RIGHT INTO LAUTH STREET, TURN LEFT INTO GLENUGIE ROAD TURN RIGHT INTO OLD MAIN ROAD JOIN RICHMOND ROAD, TURN RIGHT INTO ALEXANDER ROAD, TURN LEFT TO MALCOLM ROAD, TURN RIGHT INTO CIRCUIT ROAD, TURN RIGHT INTO CLARK ROAD, TURN LEFT INTO ALEXANDER ROAD TO A DESIGNATED TAXI STOP AND RETURN ALONG THE SAME ROUTE TO CLERMONT TAXI RANK.</p>
6.1.1.5	<p>ROUTE 0</p> <p>CONDITIONS</p> <p>GENERAL CONDITIONS APPLICABLE TO ALL ROUTES:</p> <ol style="list-style-type: none"> 1).PASSENGERS MAY BE PICKED UP AND/OR SET DOWN ONLY AT DESIGNATED TAXI RANKS OR TAXI STOPS,WHICH SHALL EXCLUDE BUS STOPS. 2) ON THE INBOUND TRIP TO DURBAN, NO PASSENGERS MAY BE PICKED UPEN ROUTE FROM ENTERING THE N3, UNTIL REACHING UNIVERSITY AVENUE TAXI RANK NO.231 3) ON THE TRIP TO MOLWENI WYEBANK, NO PASSENGERS MAY BE SET DOWN UNTIL REACHING M13. 4) ENTRY OR RANKING ON PRIVATE PROPERTY IS NOT PERMITTED WITHOUT THE WRITTEN PERMISSION OF THE LANDLORD, A COPY OF WHICH MUST BE SUPPLIED TO THE BOARD. 5) WITHOUT HAVING ENTERED INTO AN AGREEMENT WITH OTHER OPERATORS ON A COMMON ROUTE, AS CONTEMPLATED BY SECTION 88(2) OF ACT 2000, THE PICKING UP OR SETTING OF PASSENGERS ON SUCH AGREEMENT MUST BE SUPPLIED TO THE BOARD. 6) AT RANKS, WHETHER ON-STREET OR OFF-STREET, ONLY THE TAXIS THAT CAN BE ACCOMADATED IN THE DEMARCATED AREA MAY OCCUPY THE RANK. EXCESS VEHICLES MUST HOLD ELSEWHERE. 7)RANK PERMITS OR LETTERS OF AUTHORITY MUST BE PRODUCED IN RESPECT OF ALL RANKS IN MUNICIPAL AREAS, IN PARTICULAR MAJOR TOWNS AND CITIES AND IN PARTICULAR INTER-PROVINCIAL DESTINATIONS. 8) THE ALLOCATION OF ANY ROUTE OR PORTION OF ROUTE IS SUBJECT TO THE CONDITION THAT IT HAS BEEN APPROVED AND ALLOCATED IN GOOD FAITH AND THAT SUCH ROUTE WILL BE INVALID SHOULD IT TRANSPIRE THAT THE ROUTE OR PORTION THERE OF WILL, OR HAS CAUSED CONFLICT DUE TO IT HAVING BEEN APPROVED BASED ON INCORRECT OR FALSE INFORMATION SUPPLIED TO THE BOARD OR AS RESULT OF AN ERROR.IN SUCH INSTANCE THE OPERATING LICENCE MUST BE RETURNED TO THE BOARD FOR CORRECTION. 9) THE VEHICLE MUST BE COVERED BY MOTOR VEHICLE INSURANCE AS WELL AS PERSONAL LIABILITY INSURANCE.



GAZETTE

REGION: DURBAN
WEST

GAZETTE PRINT DATE : 09 APRIL 2014

GAZETTE EXPIRY DATE: 30 APRIL 2014

6.1.1.6	ROUTE 0 CHARTER SERVICE FROM CLERMONT TAXI RANK WITHIN THE PROVINCE OF KZN ONLY. NO PICKING OR SETTING DOWN OF PASSENGERS EN ROUTE
6.1.1.7	<p>KWA-DABEKA A TO PINETOWN AND RETURN</p> <p>FROM KWA- DABEKA A TAXI RANK, PASSING KK HOSTEL TURN LEFT INTO NORTH ROAD, TURN LEFT INTO 3RD AVENUE, JOINING DINKELMAN ROAD, TURN RIGHT INTO SHEPSTONE ROAD, TURN RIGHT INTO CROMPTON STREET, TURN RIGHT INTO UNION LANE, TURN LEFT INTO GLENUGIE ROAD JOINING MOODIE STREET, TURN LEFT INTO HILL STREET, INTO HILL STREET TAXI RANK AND RETURN WITH HILL STREET, TURN LEFT INTO MOODIE STREET JOIN GLENUGIE ROAD TURN RIGHT INTO LAUTH STREET, TURN LEFT INTO CROMPTON STREET, TURN LEFT INTO SHEPSTONE ROAD TURN RIGHT INTO DINKELMAN ROAD TURN LEFT INTO NORTH ROAD, AND PROCEED TO KWA-DABEKA "A" TAXI RANK.</p>
6.1.1.8	<p>KWA-DABEKA D TO PINETOWN</p> <p>FROM KWA DABEKA, D TAXI RANK, PASSING KWA- DABEKA CLINIC TURN RIGHT INTO NORTH ROAD, TURN RIGHT INTO 3RD AVENUE JOIN DINKELMAN ROAD, TURN RIGHT INTO SHEPSTONE ROAD, TURN RIGHT INTO CROMPTON STREET, TURN RIGHT INTO UNION LANE, TURN LEFT INTO GLENUGIE ROAD JOIN MOODIE STREET, TURN RIGHT INTO HILL STREET, INTO HILL TAXI RANK AND RETURN WITH HILL STREET, TURN LEFT INTO MOODIE STREET JOIN GLENUGIE ROAD, TURN RIGHT INTO LAUTH STREET, TURN LEFT INTO CROMPTON STREET, TURN LEFT INTO SHEPSTONE ROAD, TURN RIGHT INTO DINKELMAN ROAD, TURN LEFT INTO 1ST AVENUE, LEFT INTO NORTH ROAD AND PROCEED TO KWA DABEKA "D" TAXI RANK.</p>
6.1.1.9	<p>KWA-DABEKA D TO DURBAN AND RETURN</p> <p>FROM KWA DABEKA D TAXI RANG, PASSING KWA-DABEKA CLINIC TURN RIGHT INTO NORTH ROAD, TURN RIGHT INTO 3RD AVENUE, JOIN DINKLEMAN ROAD, JOIN OTTO VOLEK ROAD, JOIN STAPLETON ROAD, TURN LEFT TO M13, JOIN N3, WESTERN FREE WAY, TURN RIGHT INTO GREY STREET, TURN LEFT INTO WEST STREET, TURN LEFT INTO ALI WAL STREET, TURN LEFT INTO PINE STREET, TURN RIGHT INTO RUSSEL STREET, TURN LEFT INTO LEOPOLD STREET, TURN RIGHT INTO CITY MARKET, UNIVERSITY AVENUE, TURN RIGHT INTO RANK NO. 231 WARWICK AVENUE AND RETURN WITH WARWICK AVENUE, TURN LEFT INTO CANNONGATE ROAD ALONG N3 OFF RAMP AND USING THE SAME ROUTE IN THE OPPOSITE DIRECTION AND PROCEED TO KWA DABEKA D TAXI RANK.</p>



GAZETTE

REGION: DURBAN
WEST

GAZETTE PRINT DATE : 09 APRIL 2014

GAZETTE EXPIRY DATE: 30 APRIL 2014

6.1.1.1 0	<p>KK HOSTEL TO DURBAN AND RETURN</p> <p>FROM KK TAXI RANK TURN LEFT INTO NORTH ROAD, TURN RIGHT INTO 12TH STREET JOIN DINKELMAN ROAD JOIN OTTO VOLEK ROAD, JOIN STAPLETON ROAD, TURN RIGHT INTO M13 JOIN N3, TURN RIGHT INTO WESTERN FREEWAY, TURN RIGHT INTO GREY STREET, TURN LEFT INTO WEST STREET, TURN LEFT INTO AILWAL STREET, TURN LEFT INTO PINE STREET, TURN RIGHT INTO RUSSEL STREET, TURN LEFT INTO LEOPOLD STREET, TO CITY MARKET, UNIVERSITY AVENUE, TURN RIGHT INTO RANK NO. 231/ WARWICK AVENUE AND RETURN WITH WARWICK AVENUE TURNING LEFT INTO CANNONGATE ROAD ALONG N3 OFF RAMP AND USING THE SAME ROUTE PROCEEDING TO KK HOSTEL TAXI RANK.</p>
6.1.1.1 1	<p>ROUTE 6A KK HOSTEL TO PINETOWN FROM KK RANK TURN LEFT INTO NORTH ROAD, TURN RIGHT INTO 12TH STREET, JOIN DINKELMAN ROAD, TURN RIGHT INTO SHEPSTONE ROAD, TURN RIGHT INTO CROMPTON STREET, TURN RIGHT INTO UNION LANE, TURN LEFT INTO GLENUGIE ROAD, JOIN MOODIE STREET, TURN LEFT INTO HILL STREET INTO HILL STREET TAXI RANK AND RETURN WITH HILL STREET, TURN LEFT INTO MOODIE STREET, JOIN GLENUGIE ROAD, TURN RIGHT INTO LAUTH STREET, TURN LEFT INTO CROMPTON STREET, TURN LEFT INTO SHEPSTONE ROAD, TURN RIGHT INTO DINKELMAN ROAD, TURN RIGHT INTO 1ST AVENUE, TURN LEFT INTO NORTH ROAD, TURN RIGHT INTO AND INTO KK TAXI RANK.</p>
6.1.1.1 2	<p>ROUTE 7 A</p> <p>(I) KK HOSTEL TO WESTMEAD/ MOTALA FARM AND RETURN FROM KK TAXI RANK TURN LEFT INTO NORTH ROAD, TURN RIGHT INTO 12TH STREET, JOIN DINKELMAN ROAD, TURN RIGHT INTO SHEPSTONE ROAD, TURN LEFT INTO CROMPTON STREET, TURN RIGHT INTO LAUTH STREET, TURN LEFT INTO GLENUGIE ROAD, TURN RIGHT INTO OLD MAIN ROAD, RICHMOND ROAD, TURN RIGHT INTO TRAFFORD STREET, JOIN GOODWOOD ROAD, TURN LEFT INTO MAHOGANY ROAD TO A DESIGNATED TAXI STOP AND RETURN ALONG THE SAME ROUTE TO KK TAXI RANK.</p> <p>(II) KK TO WESTMEAD/ METROFILE AND RETURN FROM KK TAXI RANK TURN LEFT INTO NORTH ROAD, TURN RIGHT INTO 12TH STREET JOIN DINKELMAN ROAD, TURN RIGHT INTO SHEPSTONE ROAD, TURN RIGHT INTO CROMPTON STREET, TURN RIGHT INTO LAUGHT STREET, TURN LEFT INTO GLENUGIE ROAD, TURN RIGHT INTO OLD MAIN ROAD, RICHMOND ROAD, TURN RIGHT INTO TRAFFORD STREET JOIN HILLCLIMB ROAD, TO MONZA ROAD TO A DESIGNATED TAXI STOP, AND RETURN ALONG THE SAME ROUTE TO KK TAXI RANK.</p> <p>(III) KK TO WESTMEAD/BAKERY AND RETURN FROM KK TAXI RANK TURN LEFT INTO NORTH ROAD, TURN RIGHT INTO 3RD AVENUE JOIN DINKELMAN ROAD, TURN RIGHT INTO SHEPSTONE ROAD, TURN RIGHT INTO CROMPTON STREET, TURN RIGHT INTO LAUGHT ROAD, TURN LEFT INTO GLENUGIE ROAD, TURN RIGHT INTO OLD MAIN ROAD, RICHMOND ROAD, TURN RIGHT INTO ALEXANDER ROAD, TURN LEFT INTO MALCOM ROAD, TURN RIGHT INTO CIRCUIT ROAD, TURN RIGHT INTO CLARK ROAD, TURN LEFT UNTO ALEXANDER ROAD TO A DESIGNATED TAXI STOP, AND RETURN ALONG THE SAME ROUTE TO KK TAXI RANK.</p>



GAZETTE

REGION: DURBAN
WEST

GAZETTE PRINT DATE : 09 APRIL 2014

GAZETTE EXPIRY DATE: 30 APRIL 2014

GAZETTE NUMBER: LGKZNG20-2014-MAR

1) APP0000792	
2) AMAS MUZIKAWUME MBATHA ID NO. 6902115576085	
3) 139 LOFT CRESCENT WYEBANK 3612	
4) APPLICANT TYPE : NEW OPERATING LICENCE	
5) 1 x 12 (SEATED) 0 (STANDING)	
6.1.1.1	KWA-DABEKA A TO PINETOWN AND RETURN FROM KWA-DABEKA A TAXI RANK, PASSING KK HOSTEL TURN LEFT INTO NORTH ROAD, TURN LEFT INTO 3RD AVENUE, JOINING DINKELMAN ROAD, TURN RIGHT INTO SHEPSTONE ROAD, TURN RIGHT INTO CROMPTON STREET, TURN RIGHT INTO UNION LANE, TURN LEFT INTO GLENUGIE ROAD JOINING MOODIE STREET, TURN LEFT INTO HILL STREET, INTO HILL STREET TAXI RANK AND RETURN WITH HILL STREET, TURN LEFT INTO MOODIE STREET JOIN STREET JOIN GLENUGIE ROAD TURN RIGHT INTO LAUTH STREET, TURN LEFT INTO CROMPTON STREET, TURN LEFT INTO SHEPSTONE ROAD TURN RIGHT INTO DINKELMAN ROAD TURN LEFT INTO NORTH ROAD, AND PROCEED TO KWA-DABEKA "A" TAXI RANK.
6.1.1.2	BKWA-DABEKA A TO DURBAN AND RETURN FROM KWA-DABEKA A TAXI RANK, PASSING KK HOSTEL TURN LEFT INTO NORTH ROAD, TURN RIGHT INTO 3RD AVENUE JOIN DINKELMAN ROAD, JOINING OTTO VOLEK ROAD, JOIN STAPLETON ROAD, JOIN M13, JOIN N3 TURN RIGHT INTO WESTERN FREEWAY, TURN RIGHT INTO GREY STREET TURN LEFT INTO WEST STREET, TURN LEFT INTO ALI WAL STREET, TURN LEFT INTO PINE STREET, TURN RIGHT INTO RUSSEL STREET, TURN LEFT INTO LEOPOLD STREET, TO CITY MARKET, UNIVERSITY AVENUE TURN RIGHT INTO RANK NO. 231 WARWICK AVENUE AND RETURN WITH WARWICK AVENUE TURN LEFT INTO CANNONGATE ROAD ALONG N3 OFF RAMP AND USING THE SAME ROUTE IN THE OPPOSITE DIRECTION AND PROCEED TO KWA-DABEKA "A" TAXI RANK.
6.1.1.3	KWA-DABEKA A TO DURBAN FROM KWA-DABEKA A TAXI RANK, PASSING KK HOSTEL TURN LEFT INTO NORTH ROAD, TURN RIGHT INTO 3RD AVENUE JOIN DINKELMAN ROAD, JOINING OTTO VOLEK ROAD, JOIN STAPLETON ROAD, JOIN M13, JOIN N3 TURN RIGHT INTO WESTERN FREEWAY, TURN RIGHT INTO GREY STREET TURN LEFT INTO WEST STREET, TURN LEFT INTO ALI WAL STREET, TURN LEFT INTO PINE STREET, TURN RIGHT INTO RUSSEL STREET, TURN LEFT INTO LEOPOLD STREET, TO CITY MARKET, UNIVERSITY AVENUE TURN RIGHT INTO RANK NO. 231 WARWICK AVENUE AND RETURN WITH WARWICK AVENUE TURN LEFT INTO CANNONGATE ROAD ALONG N3 OFF RAMP AND USING THE SAME ROUTE IN THE OPPOSITE DIRECTION AND PROCEED TO KWA-DABEKA "A" TAXI RANK.
6.1.1.4	BKWA-DABEKA D TO PINETOWN AND RETURN FROM KWA-DABEKA D TAXI RANK. PASSING KWA-DABEKA CLINIC TURN RIGHT INTO NORTH ROAD, TURN RIGHT INTO 3RD AVENUE JOIN DINKELMAN ROAD, TURN RIGHT INTO SHEPSTONE ROAD, TURN RIGHT CROMPTON STREET, TURN RIGHT INTO UNION LANE, TURN LEFT INTO GLENUGIE ROAD JOIN MOODIE STREET, TURN RIGHT INTO HILL STREET, INTO HILL TAXI RANK AND RETURN WITH HILL STREET, TURN LEFT INTO MOODIE STREET JOIN GLENUGIE ROAD, TURN RIGHT INTO LAUTH STREET, TURN LEFT INTO CROMPTON STREET, TURN LEFT INTO SHEPTONE ROAD, TURN RIGHT INTO DINKELMAN ROAD, TURN LEFT INTO 1ST AVENUE LEFT INTO NORTH ROAD AND PROCEED TO KWA-DABEKA "D" TAXI RANK.



GAZETTE

REGION: DURBAN
WEST

GAZETTE PRINT DATE : 09 APRIL 2014

GAZETTE EXPIRY DATE: 30 APRIL 2014

6.1.1.5	ROUTE 4 BKWA-DABEKA D TO DURBAN AND RETURN FROM KWA-DABEKA D TAXI RANK, PASSING KWA-DABEKA CLINIC TURN RIGHT INTO NORTH ROAD TURN RIGHT INTO 3RD AVENUE JOIN DINKELMAN ROAD, JOIN OTTO VOLEK ROAD JOIN STAPLETON ROAD, TURN LEFT TO M13 JOIN WESTERN FREE WAY, TURN RIGHT INTO GREY STREET TURN LEFT INTO WEST STREET TURN LEFT INTO ALI WAL STREET TURN LEFT INTO PINE STREET, TURN RIGHT INTO RUSSEL STREET TURN LEFT INTO LEOPOLD STREET TURN RIGHT INTO CITY MARKET UNIVERSITY AVENUE TURN RIGHT INTO RANK NO.231 WARWICK AVENUE AND RETURN WITH WARWICK AVENUE TURN LEFT INTO CANNONGATE ROAD ALONG N3 OFF RAMP AND USING THE SAME ROUTE IN THE OPPOSITE DIRECTION AND PROCEED TO KWA-DABEKA "D" TAXI RANK.
6.1.1.6	ROUTE 5 BKK HOSTEL TO DURBAN FROM KK TAXI RANK TURN LEFT INTO NORTH ROAD TURN RIGHT INTO 12TH STREET JOIN DINKELMAN ROAD OTTO VOLEK ROAD JOIN STAPLETON ROAD TURN RIGHT INTO M13 JOIN N3 TURN RIGHT INTO WESTERN FREEWAY, TURN RIGHT INTO GREY STREET TURN LEFT INTO WEST STREET TURN LEFT INTO ALI WAL STREET TURN LEFT INTO PINE STREET, TURN RIGHT INTO RUSSEL STREET, TURN LEFT INTO LEOPOLD STREET, TO CITY MARKET, UNIVERSITY AVENUE TURN RIGHT INTO RANK NO.231/ WARWICK AVENUE AND RETURN AND RETURN WITH WARWICK AVENUE TURNING LEFT INTO CANNONGATE ROAD ALONG N3 OFF RAMP AND USING THE SAME ROUTE PROCEEDING TO KK HOSTEL TAXI RANK
6.1.1.7	BKK HOSTEL TO PINETOWN FROM KK RANK TURN LEFT INTO NORTH ROAD TURN RIGHT INTO 12TH STREET JOIN DINKELMAN ROAD TURN RIGHT INTO SHEPSTONE ROAD TURN RIGHT INTO CROMPTON STREET TURN RIGHT INTO UNION LANE TURN LEFT INTO GLENUGIE ROAD JOIN MOODIE STREET TURN LEFT INTO HILL STREET INTO HILL STREET TAXI RANK AND RETURN WITH HILL STREET TURN LEFT INTO MOODIE STREET JOIN GLENUGIE ROAD TURN RIGHT INTO LAUTH STREET TURN LEFT INTO CROMPTON STREET TURN LEFT INTO SHEPSTONE ROAD TURN RIGHT INTO DUNKELMAN ROAD TURN RIGHT INTO 1ST AVENUE TURN LEFT INTO NORTH ROAD TURN RIGHT INTO AND INTO KK TAXI RANK.
6.1.1.8	BKK HOSTEL TO WESTMEAD / MOTAALA FARM FROM KK TAXI RANK TURN LEFT INTO NORTH ROAD, TURN RIGHT INTO 12TH STREET, JOIN DINKELMAN ROAD TURN RIGHT INTO SHEPSTONE ROAD TURN LEFT INTO CROMPTON STREET TURN RIGHT INTO LAUTH STREET TURN LEFT INTO GLENUGIE ROAD TURN RIGHT INTO OLD MAIN ROAD, RICHMOND ROAD TURN RIGHT INTO TRAFFORD STREET JOIN GOODWOOD ROAD TURN LEFT INTO MAHOGANY ROAD TO A DESIGNATED TAXI STOP AND RETURN ALONG THE SAME ROUTE TO KK TAXI RANK. (11) KK TO WESTMEAD / METROFILE FROM KK TAXI RANK TURN LEFT INTO NORTH ROAD TURN RIGHT INTO 12TH STREET JOIN DINKELMAN ROAD TURN RIGHT INTO SHEPSTONE ROAD TURN RIGHT INTO CROMPTON STREET TURN RIGHT INTO LAUGHT STREET TURN LEFT INTO GLENUGIE ROAD TURN RIGHT INTO OLD MAIN ROAD RICHMOND ROAD TURN RIGHT INTO TRAFFORD STREET JOIN HILLCLIMB ROAD TO MONZA ROAD TO A DESIGNATED TAXI STOP AND RETURN ALONG THE SAME ROUTE TO KK TAXI RANK. (111) KK TO WESTMEAD / BAKERY FROM KK TAXI RANK TURN LEFT INTO NORTH ROAD, TURN RIGHT INTO 3RD AVENUE JOIN DINKELMAN ROAD TURN RIGHT INTO SHEPSTONE ROAD TURN RIGHT INTO CROMPTON STREET TURN RIGHT INTO LAUGHT ROAD, TURN LEFT INTO GLENUGIE ROAD, TURN RIGHT INTO OLD MAIN ROAD RICHMOND ROAD TURN RIGHT INTO ALEXANDE ROAD, TURN LEFT INTO MALCOM ROAD TURN RIGHT INTO CIRCUIT ROAD TURN RIGHT INTO CLARK ROAD TURN LEFT INTO ALEXANDER ROAD TO A DESIGNATED TAXI STOP AND RETURN ALONG THE SAME ROUTE TO KK TAXI RANK.



GAZETTE

REGION: DURBAN
WEST

GAZETTE PRINT DATE : 09 APRIL 2014

GAZETTE EXPIRY DATE: 30 APRIL 2014

6.1.1.9	<p>ROUTE 8 CLERMONT TO DURBAN AND RETURN FROM CLERMONT TAXI RANK TURN RIGHT INTO CLERMONT ROAD TURN LEFT INTO OTTO VOLEK ROAD JOIN STAPLETON ROAD, TURN RIGHT INTO M13 JOIN N3, WESTERN FREE WAY TURN RIGHT INTO GREY STREET TURN LEFT INTO WEST STREET TURN LEFT INTO ALIWAL STREET TURN LEFT INTO PINE STREET, TURN RIGHT INTO RUSSEL STREET, TURN LEFT INTO LEOPOLD, JOIN MARKET STREET, UNIVERSITY AVENUE TURN RIGHT INTO RANK NO. 231 WARWICK AVENUE AND RETURN WITH WARWICK AVENUE TURN LEFT INTO CANNONGATE ROAD INTO N3 OFF RAMP AND USE SAME ROUTE TO CLERMONT TAXI RANK.</p>
6.1.1.10	<p>CLERMONT TO PINETOWN AND RETURN FROM CLERMONT TAXI RANK TURN RIGHT INTO CLERMONT ROAD JOIN POSSELT ROAD JOIN SHEPSTONE ROAD, TURN RIGHT INTO CROMPTON STREET, TURN RIGHT INTO UNION LANE, TURN LEFT INTO GLENUGIE ROAD JOIN MOODIE, TURN RIGHT INTO HILL STREET INTO HILL STREET TAXI RANK AND RETURN WITH HILL STREET TURN LEFT INTO MOODIE STREET JOIN GLENUGIE ROAD TURN RIGHT INTO LAUGHT STREET, TURN LEFT INTO CROMPTON STREET, TURN LEFT INTO SHEPSTONE ROAD JOIN POSSELT ROAD CLERMONT ROAD JOIN CLERMONT ROAD TURN RIGHT INTO NORTH TO CLERMONT TAXI RANK.</p>
6.1.1.11	<p>ROUTE 10 B CLERMONT TO WESTMEAD AND RETURN FROM CLERMONT TAXI RANK TURN RIGHT INTO CLERMONT ROAD JOIN POSSELT ROAD SHEPSTONE ROAD, TURN RIGHT INTO CROMPTON STREET TURN RIGHT INTO LAUGHT STREET TURN LEFT INTO GLENUGIE ROAD, TURN LEFT INTO OLD MAIN ROAD, JOIN RICHMOND ROAD, TURN RIGHT INTO TRAFFORD ROAD JOIN GOODWOOD ROAD, TURN LEFT INTO MAHOGANY ROAD A TO A DESIGNATED TAXI STOP AND RETURN ALONG THE SAME ROUTE TO CLERMONT TAXI RANK. (II)CLERMONT TO WESTMEAD/ METROFILE AND RETURN FROM CLERMONT TAXI RANK TURN RIGHT INTO CLERMONT ROAD JOIN POSSELT ROAD JOIN SHEPSTONE ROAD TURN RIGHT INTO CROMPTON STREET TURN RIGHT INTO LAUGHT STREET TURN LEFT INTO GLENUGIE ROAD TURN RIGHT INTO OLD MAIN ROAD JOIN RICHMOND ROAD TURN RIGHT INTO TRAFFORD ROAD JOIN HILLCLIMB ROAD TO MONZA ROAD TO A DESIGNATED TAXI STOP AND RETURN TO CLERMONT TAXI RANK ALONG THE SAME ROUTE. (III) CLERMONT TO WESTMEAD/BAKERY AND RETURN FROM CLERMONT TAXI RANK TURN RIGHT INTO CLERMONT ROAD JOIN POSSELT ROAD JOIN SHEPSTONE ROAD TURN RIGHT INTO CROMPTON STREET TURN RIGHT INTO LAUGHT STREET TURN LEFT INTO GLENUGIE ROAD TURN RIGHT INTO OLD MAIN ROAD JOIN RICHMOND ROAD TURN RIGHT INTO ALEXANDER ROAD TURN LEFT TO MALCOLM ROAD TURN RIGHT INTO CIRCUIT ROAD TURN RIGHT INTO CLARK ROAD TURN LEFT INTO ALEXANDER ROAD TO A DESIGNATED TAXI STOP AND RETURN ALONG THE SAME ROUTE TO CLERMONT TAXI RANK.</p>
6.1.1.12	<p>ROUTE 8 A CLERMONT TO DURBAN AND RETURN FROM CLERMONT TAXI RANK TURN RIGHT INTO CLERMONT ROAD, JOIN POSSELT ROAD, TURN LEFT INTO OTTO VOLEK ROAD JOIN STAPLETON ROAD, TURN RIGHT INTO M13 JOIN N3, WESTERN FREE WAY, TURN RIGHT INTO GREY STREET, TURN LEFT INTO WEST STREET, TURN LEFT INTO ALIWAL STREET, TURN LEFT INTO PINE STREET, TURN RIGHT INTO RUSSELL STREET, TURN LEFT INTO LEOPOLD STREET, JOIN MARKET STREET, UNIVERSITY AVENUE TURN RIGHT INTO RANK NO.231 WARWICK AVENUE AND RETURN WITH WARWICK AVENUE, TURN LEFT INTO CANNONGATE ROAD ONTO N3 OFF RAMP AND USE SAME ROUTE TO CLERMONT TAXI RANK.</p>



GAZETTE

REGION: DURBAN
WEST

GAZETTE PRINT DATE : 09 APRIL 2014

GAZETTE EXPIRY DATE: 30 APRIL 2014

<p>6.1.1.1 3</p>	<p>CLERMONT TO PINETOWN AND RETURN</p> <p>FROM CLERMONT TAXI RANK TURN RIGHT INTO CLERMONT ROAD JOIN POSSELT ROAD JOIN SHEPSTONE ROAD, TURN RIGHT INTO CROMPTON STREET, TURN RIGHT INTO UNION LANE, TURN LEFT INTO GLENUGIE ROAD JOIN MOODIE STREET, TURN RIGHT INTO HILL STREET INTO HILL STREET TAXI RANK AND RETURN WITH HILL STREET TURN LEFT INTO MOODIE STREET JOIN GLENUGIE ROAD, TURN RIGHT INTO LAUTH STREET, TURN LEFT INTO CROMPTON STREET, TURN LEFT INTO SHEPSTONE ROAD JOIN POSSELT ROAD JOIN CLERMONT ROAD TURN RIGHT INTO NORTH ROAD TO CLERMONT TAXI RANK.</p>
<p>6.1.1.1 4</p>	<p>CLERMONT TO WESTMEAD AND RETURN</p> <p>FROM CLERMONT TAXI RANK TURN INTO CLERMONT ROAD JOIN POSSELT ROAD JOIN SHEPSTONE ROAD, TURN RIGHT INTO CROMPTON STREET, TURN RIGHT INTO LAUGHT STREET, TURN LEFT INTO GLENUGIE ROAD, TURN LEFT INTO OLD MAIN ROAD, JOIN RICHMOND ROAD, TURN RIGHT INTO TRAFFORD ROAD JOIN GOODWOOD ROAD, TURN LEFT INTO MAHOGANY ROAD A TO A DESIGNATED TAXI STOP AND RETURN ALONG THE SAME ROUTE TO CLERMONT TAXI RANK.</p> <p>(II) CLERMONT TO WESTMEAD/METROFILE AND RETURN</p> <p>FROM CLERMONT TAXI RANK TURN RIGHT INTO CLERMONT ROAD JOIN POSSELT ROAD JOIN SHEPSTONE ROAD, TURN RIGHT INTO CROMPTON STREET, TURN RIGHT INTO LAUTH STREET, TURN LEFT INTO GLENUGIE ROAD, TURN RIGHT INTO OLD MAIN ROAD JOIN RICHMOND ROAD, TURN RIGHT INTO TRAFFORD ROAD JOIN HILLCLIMB ROAD TO MONZA TO A DESIGNATED TAXI STOP AND RETURN TO CLERMONT TAXI RANK ALONG THE SAME ROUTE.</p> <p>(III) CLERMONT TO WESTMEAD/BAKERY AND RETURN</p> <p>FROM CLERMONT TAXI RANK TURN RIGHT INTO CLERMONT ROAD JOIN POSSELT ROAD SHEPSTONE ROAD, TURN RIGHT INTO CROMPTON STREET, TURN RIGHT INTO LAUTH STREET, TURN LEFT INTO GLENUGIE ROAD TURN RIGHT INTO OLD MAIN ROAD JOIN RICHMOND ROAD, TURN RIGHT INTO ALEXANDER ROAD, TURN LEFT TO MALCOLM ROAD, TURN RIGHT INTO CIRCUIT ROAD, TURN RIGHT INTO CLARK ROAD, TURN LEFT INTO ALEXANDER ROAD TO A DESIGNATED TAXI STOP AND RETURN ALONG THE SAME ROUTE TO CLERMONT TAXI RANK.</p>



GAZETTE

REGION: DURBAN
WEST

GAZETTE PRINT DATE : 09 APRIL 2014

GAZETTE EXPIRY DATE: 30 APRIL 2014

6.1.1.1 5	<p>ROUTE 0 CONDITIONS GENERAL CONDITIONS APPLICABLE TO ALL ROUTES:</p> <ol style="list-style-type: none"> 1).PASSENGERS MAY BE PICKED UP AND/OR SET DOWN ONLY AT DESIGNATED TAXI RANKS OR TAXI STOPS,WHICH SHALL EXCLUDE BUS STOPS. 2) ON THE INBOUND TRIP TO DURBAN, NO PASSENGERS MAY BE PICKED UPEN ROUTE FROM ENTERING THE N3, UNTIL REACHING UNIVERSITY AVENUE TAXI RANK NO.231 3) ON THE TRIP TO MOLWENI WYEBANK, NO PASSENGERS MAY BE SET DOWN UNTIL REACHING M13. 4) ENTRY OR RANKING ON PRIVATE PROPERTY IS NOT PERMITTED WITHOUT THE WRITTEN PERMISSION OF THE LANDLORD, A COPY OF WHICH MUST BE SUPPLIED TO THE BOARD. 5) WITHOUT HAVING ENTERED INTO AN AGREEMENT WITH OTHER OPERATORS ON A COMMON ROUTE, AS CONTEMPLATED BY SECTION 88(2) OF ACT 2000, THE PICKING UP OR SETTING OF PASSENGERS ON SUCH AGREEMENT MUST BE SUPPLIED TO THE BOARD. 6) AT RANKS, WHETHER ON-STREET OR OFF-STREET, ONLY THE TAXIS THAT CAN BE ACCOMADATED IN THE DEMARCATED AREA MAY OCCUPY THE RANK. EXCESS VEHICLES MUST HOLD ELSEWHERE. 7)RANK PERMITS OR LETTERS OF AUTHORITY MUST BE PRODUCED IN RESPECT OF ALL RANKS IN MUNICIPAL AREAS, IN PARTICULAR MAJOR TOWNS AND CITIES AND IN PARTICULAR INTER-PROVINCIAL DESTINATIONS. 8) THE ALLOCATION OF ANY ROUTE OR PORTION OF ROUTE IS SUBJECT TO THE CONDITION THAT IT HAS BEEN APPROVED AND ALLOCATED IN GOOD FAITH AND THAT SUCH ROUTE WILL BE INVALID SHOULD IT TRANSPIRE THAT THE ROUTE OR PORTION THERE OF WILL, OR HAS CAUSED CONFLICT DUE TO IT HAVING BEEN APPROVED BASED ON INCORRECT OR FALSE INFORMATION SUPPLIED TO THE BOARD OR AS RESULT OF AN ERROR.IN SUCH INSTANCE THE OPERATING LICENCE MUST BE RETURNED TO THE BOARD FOR CORRECTION. 9) THE VEHICLE MUST BE COVERED BY MOTOR VEHICLE INSURANCE AS WELL AS PERSONAL LIABILITY INSURANCE.
6.1.1.1 6	<p>ROUTE 0CHARTER SERVICEFROM CLERMONT TAXI RANK WITHIN THE PROVINCE OF KZN ONLY.NO PICKING OR SETTING DOWN OF PASSENGERS EN ROUTE</p>
6.1.1.1 7	<p>KWA-DABEKA A TO PINETOWN AND RETURN</p> <p>FROM KWA- DABEKA A TAXI RANK, PASSING KK HOSTEL TURN LEFT INTO NORTH ROAD, TURN LEFT INTO 3RD AVENUE, JOINING DINKELMAN ROAD, TURN RIGHT INTO SHEPSTONE ROAD, TURN RIGHT INTO CROMPTON STREET, TURN RIGHT INTO UNION LANE, TURN LEFT INTO GLENUGIE ROAD JOINING MOODIE STREET, TURN LEFT INTO HILL STREET, INTO HILL STREET TAXI RANK AND RETURN WITH HILL STREET, TURN LEFT INTO MOODIE STREET JOIN GLENUGIE ROAD TURN RIGHT INTO LAUTH STREET, TURN LEFT INTO CROMPTON STREET, TURN LEFT INTO SHEPSTONE ROAD TURN RIGHT INTO DINKELMAN ROAD TURN LEFT INTO NORTH ROAD, AND PROCEED TO KWA-DABEKA "A" TAXI RANK.</p>



GAZETTE

REGION: DURBAN
WEST

GAZETTE PRINT DATE : 09 APRIL 2014

GAZETTE EXPIRY DATE: 30 APRIL 2014

6.1.1.1 8	<p>KWA-DABEKA D TO PINETOWN</p> <p>FROM KWA DABEKA, D TAXI RANK, PASSING KWA- DABEKA CLINIC TURN RIGHT INTO NORTH ROAD, TURN RIGHT INTO 3RD AVENUE JOIN DINKELMAN ROAD, TURN RIGHT INTO SHEPSTONE ROAD, TURN RIGHT INTO CROMPTON STREET, TURN RIGHT INTO UNION LANE, TURN LEFT INTO GLENUGIE ROAD JOIN MOODIE STREET, TURN RIGHT INTO HILL STREET, INTO HILL TAXI RANK AND RETURN WITH HILL STREET, TURN LEFT INTO MOODIE STREET JOIN GLENUGIE ROAD, TURN RIGHT INTO LAUTH STREET, TURN LEFT INTO CROMPTON STREET, TURN LEFT INTO SHEPSTONE ROAD, TURN RIGHT INTO DINKELMAN ROAD, TURN LEFT INTO 1ST AVENUE, LEFT INTO NORTH ROAD AND PROCEED TO KWA DABEKA "D" TAXI RANK.</p>
6.1.1.1 9	<p>KWA-DABEKA D TO DURBAN AND RETURN</p> <p>FROM KWA DABEKA D TAXI RANG, PASSING KWA-DABEKA CLINIC TURN RIGHT INTO NORTH ROAD, TURN RIGHT INTO 3RD AVENUE, JOIN DINKLEMAN ROAD, JOIN OTTO VOLEK ROAD, JOIN STAPLETON ROAD, TURN LEFT TO M13, JOIN N3, WESTERN FREE WAY, TURN RIGHT INTO GREY STREET, TURN LEFT INTO WEST STREET, TURN LEFT INTO ALIWAL STREET, TURN LEFT INTO PINE STREET, TURN RIGHT INTO RUSSEL STREET, TURN LEFT INTO LEOPOLD STREET, TURN RIGHT INTO CITY MARKET, UNIVERSITY AVENUE, TURN RIGHT INTO RANK NO. 231 WARWICK AVENUE AND RETURN WITH WARWICK AVENUE, TURN LEFT INTO CANNONGATE ROAD ALONG N3 OFF RAMP AND USING THE SAME ROUTE IN THE OPPOSITE DIRECTION AND PROCEED TO KWA DABEKA D TAXI RANK.</p>
6.1.1.2 0	<p>KK HOSTEL TO DURBAN AND RETURN</p> <p>FROM KK TAXI RANK TURN LEFT INTO NORTH ROAD, TURN RIGHT INTO 12TH STREET JOIN DINKELMAN ROAD JOIN OTTO VOLEK ROAD, JOIN STAPLETON ROAD, TURN RIGHT INTO M13 JOIN N3, TURN RIGHT INTO WESTERN FREEWAY, TURN RIGHT INTO GREY STREET, TURN LEFT INTO WEST STREET, TURN LEFT INTO AILWAL STREET, TURN LEFT INTO PINE STREET, TURN RIGHT INTO RUSSEL STREET, TURN LEFT INTO LEOPOLD STREET, TO CITY MARKET, UNIVERSITY AVENUE, TURN RIGHT INTO RANK NO. 231/ WARWICK AVENUE AND RETURN WITH WARWICK AVENUE TURNING LEFT INTO CANNONGATE ROAD ALONG N3 OFF RAMP AND USING THE SAME ROUTE PROCEEDING TO KK HOSTEL TAXI RANK.</p>
6.1.1.2 1	<p>ROUTE6 A KK HOSTEL TO PINETOWN</p> <p>FROM KK RANK TURN LEFT INTO NORTH ROAD, TURN RIGHT INTO 12TH STREET, JOIN DINKELMAN ROAD, TURN RIGHT INTO SHEPSTONE ROAD, TURN RIGHT INTO CROMPTON STREET, TURN RIGHT INTO UNION LANE, TURN LEFT INTO GLENUGIE ROAD, JOIN MOODIE STREET, TURN LEFT INTO HILL STREET INTO HILL STREET TAXI RANK AND RETURN WITH HILL STREET, TURN LEFT INTO MOODIE STREET, JOIN GLENUGIE ROAD, TURN RIGHT INTO LAUTH STREET, TURN LEFT INTO CROMPTON STREET, TURN LEFT INTO SHEPSTONE ROAD, TURN RIGHT INTO DINKELMAN ROAD, TURN RIGHT INTO 1ST AVENUE, TURN LEFT INTO NORTH ROAD, TURN RIGHT INTO AND INTO KK TAXI RANK.</p>



GAZETTE

REGION: DURBAN
WEST

GAZETTE PRINT DATE : 09 APRIL 2014

GAZETTE EXPIRY DATE: 30 APRIL 2014

<p>6.1.1.2 2</p>	<p>ROUTE 7 A</p> <p>(I) KK HOSTEL TO WESTMEAD/ MOTALA FARM AND RETURN FROM KK TAXI RANK TURN LEFT INTO NORTH ROAD, TURN RIGHT INTO 12TH STREET, JOIN DINKELMAN ROAD, TURN RIGHT INTO SHEPSTONE ROAD, TURN LEFT INTO CROMPTON STREET, TURN RIGHT INTO LAUTH STREET, TURN LEFT INTO GLENUGIE ROAD, TURN RIGHT INTO OLD MAIN ROAD, RICHMOND ROAD, TURN RIGHT INTO TRAFFORD STREET, JOIN GOODWOOD ROAD, TURN LEFT INTO MAHOGANY ROAD TO A DESIGNATED TAXI STOP AND RETURN ALONG THE SAME ROUTE TO KK TAXI RANK.</p> <p>(II) KK TO WESTMEAD/ METROFILE AND RETURN FROM KK TAXI RANK TURN LEFT INTO NORTH ROAD, TURN RIGHT INTO 12TH STREET JOIN DINKELMAN ROAD, TURN RIGHT INTO SHEPSTONE ROAD, TURN RIGHT INTO CROMPTON STREET, TURN RIGHT INTO LAUGHT STREET, TURN LEFT INTO GLENUGIE ROAD, TURN RIGHT INTO OLD MAIN ROAD, RICHMOND ROAD, TURN RIGHT INTO TRAFFORD STREET JOIN HILLCLIMB ROAD, TO MONZA ROAD TO A DESIGNATED TAXI STOP, AND RETURN ALONG THE SAME ROUTE TO KK TAXI RANK.</p> <p>(III) KK TO WESTMEAD/BAKERY AND RETURN FROM KK TAXI RANK TURN LEFT INTO NORTH ROAD, TURN RIGHT INTO 3RD AVENUE JOIN DINKELMAN ROAD, TURN RIGHT INTO SHEPSTONE ROAD, TURN RIGHT INTO CROMPTON STREET, TURN RIGHT INTO LAUGHT ROAD, TURN LEFT INTO GLENUGIE ROAD, TURN RIGHT INTO OLD MAIN ROAD, RICHMOND ROAD, TURN RIGHT INTO ALEXANDER ROAD, TURN LEFT INTO MALCOM ROAD, TURN RIGHT INTO CIRCUIT ROAD, TURN RIGHT INTO CLARK ROAD, TURN LEFT UNTO ALEXANDER ROAD TO A DESIGNATED TAXI STOP, AND RETURN ALONG THE SAME ROUTE TO KK TAXI RANK.</p>
<p>6.1.1.2 3</p>	<p>ROUTE 11.B</p> <p>DURBAN TO PINETOWN AND RETURN FROM RANK NO. 231 TAKING CANNONGATE ROAD OFF-RAMP, JOIN N3, TO JOIN M13 TO JOIN UNDERWOOD ROAD TURN INTO CAVERSHAME TURN LEFT INTO RAILWAY STREET TURN LEFT INTO HILL STREET AND INTO HILL STREET TAXI RANK AND RETURN ALONG THE SAME ROUTE IN REVERSE</p>



GAZETTE

REGION: DURBAN
WEST

GAZETTE PRINT DATE : 09 APRIL 2014

~~GAZETTE EXPIRY DATE: 30 APRIL 2014~~

GAZETTE NUMBER: LGKZNG20-2014-MAR

1) APP0000795	
2) JABULANI RICHARD ZONDI ID NO. 5204125729080	
3) 61 WYBANK ROAD CLERMONT DURBAN 3610	
4) APPLICANT TYPE : NEW OPERATING LICENCE	
5) 1 x 15 (SEATED) 0 (STANDING)	
6.1.1.1	KWA-DABEKA A TO PINETOWN AND RETURN FROM KWA-DABEKA A TAXI RANK, PASSING KK HOSTEL TURN LEFT INTO NORTH ROAD, TURN LEFT INTO 3RD AVENUE, JOINING DINKELMAN ROAD, TURN RIGHT INTO SHEPSTONE ROAD, TURN RIGHT INTO CROMPTON STREET, TURN RIGHT INTO UNION LANE, TURN LEFT INTO GLENUGIE ROAD JOINING MOODIE STREET, TURN LEFT INTO HILL STREET, INTO HILL STREET TAXI RANK AND RETURN WITH HILL STREET, TURN LEFT INTO MOODIE STREET JOIN STREET JOIN GLENUGIE ROAD TURN RIGHT INTO LAUTH STREET, TURN LEFT INTO CROMPTON STREET, TURN LEFT INTO SHEPSTONE ROAD TURN RIGHT INTO DINKELMAN ROAD TURN LEFT INTO NORTH ROAD, AND PROCEED TO KWA-DABEKA "A" TAXI RANK.
6.1.1.2	BKWA-DABEKA A TO DURBAN AND RETURN FROM KWA-DABEKA A TAXI RANK, PASSING KK HOSTEL TURN LEFT INTO NORTH ROAD, TURN RIGHT INTO 3RD AVENUE JOIN DINKELMAN ROAD, JOINING OTTO VOLEK ROAD, JOIN STAPLETON ROAD, JOIN M13, JOIN N3 TURN RIGHT INTO WESTERN FREEWAY, TURN RIGHT INTO GREY STREET TURN LEFT INTO WEST STREET, TURN LEFT INTO ALI WAL STREET, TURN LEFT INTO PINE STREET, TURN RIGHT INTO RUSSEL STREET, TURN LEFT INTO LEOPOLD STREET, TO CITY MARKET, UNIVERSITY AVENUE TURN RIGHT INTO RANK NO. 231 WARWICK AVENUE AND RETURN WITH WARWICK AVENUE TURN LEFT INTO CANNONGATE ROAD ALONG N3 OFF RAMP AND USING THE SAME ROUTE IN THE OPPOSITE DIRECTION AND PROCEED TO KWA-DABEKA "A" TAXI RANK.
6.1.1.3	KWA-DABEKA A TO DURBAN FROM KWA-DABEKA A TAXI RANK, PASSING KK HOSTEL TURN LEFT INTO NORTH ROAD, TURN RIGHT INTO 3RD AVENUE JOIN DINKELMAN ROAD, JOINING OTTO VOLEK ROAD, JOIN STAPLETON ROAD, JOIN M13, JOIN N3 TURN RIGHT INTO WESTERN FREEWAY, TURN RIGHT INTO GREY STREET TURN LEFT INTO WEST STREET, TURN LEFT INTO ALI WAL STREET, TURN LEFT INTO PINE STREET, TURN RIGHT INTO RUSSEL STREET, TURN LEFT INTO LEOPOLD STREET, TO CITY MARKET, UNIVERSITY AVENUE TURN RIGHT INTO RANK NO. 231 WARWICK AVENUE AND RETURN WITH WARWICK AVENUE TURN LEFT INTO CANNONGATE ROAD ALONG N3 OFF RAMP AND USING THE SAME ROUTE IN THE OPPOSITE DIRECTION AND PROCEED TO KWA-DABEKA "A" TAXI RANK.
6.1.1.4	BKWA-DABEKA D TO PINETOWN AND RETURN FROM KWA-DABEKA D TAXI RANK. PASSING KWA-DABEKA CLINIC TURN RIGHT INTO NORTH ROAD, TURN RIGHT INTO 3RD AVENUE JOIN DINKELMAN ROAD, TURN RIGHT INTO SHEPSTONE ROAD, TURN RIGHT CROMPTON STREET, TURN RIGHT INTO UNION LANE, TURN LEFT INTO GLENUGIE ROAD JOIN MOODIE STREET, TURN RIGHT INTO HILL STREET, INTO HILL TAXI RANK AND RETURN WITH HILL STREET, TURN LEFT INTO MOODIE STREET JOIN GLENUGIE ROAD, TURN RIGHT INTO LAUTH STREET, TURN LEFT INTO CROMPTON STREET, TURN LEFT INTO SHEPTONE ROAD, TURN RIGHT INTO DINKELMAN ROAD, TURN LEFT INTO 1ST AVENUE LEFT INTO NORTH ROAD AND PROCEED TO KWA-DABEKA "D" TAXI RANK.



GAZETTE

REGION: DURBAN
WEST

GAZETTE PRINT DATE : 09 APRIL 2014

GAZETTE EXPIRY DATE: 30 APRIL 2014

6.1.1.5	ROUTE 4 BKWA-DABEKA D TO DURBAN AND RETURN FROM KWA-DABEKA D TAXI RANK, PASSING KWA-DABEKA CLINIC TURN RIGHT INTO NORTH ROAD TURN RIGHT INTO 3RD AVENUE JOIN DINKELMAN ROAD, JOIN OTTO VOLEK ROAD JOIN STAPLETON ROAD, TURN LEFT TO M13 JOIN WESTERN FREE WAY, TURN RIGHT INTO GREY STREET TURN LEFT INTO WEST STREET TURN LEFT INTO ALIWAY STREET TURN LEFT INTO PINE STREET, TURN RIGHT INTO RUSSEL STREET TURN LEFT INTO LEOPOLD STREET TURN RIGHT INTO CITY MARKET UNIVERSITY AVENUE TURN RIGHT INTO RANK NO.231 WARWICK AVENUE AND RETURN WITH WARWICK AVENUE TURN LEFT INTO CANNONGATE ROAD ALONG N3 OFF RAMP AND USING THE SAME ROUTE IN THE OPPOSITE DIRECTION AND PROCEED TO KWA-DABEKA "D" TAXI RANK.
6.1.1.6	ROUTE 5 BKK HOSTEL TO DURBAN FROM KK TAXI RANK TURN LEFT INTO NORTH ROAD TURN RIGHT INTO 12TH STREET JOIN DINKELMAN ROAD OTTO VOLEK ROAD JOIN STAPLETON ROAD TURN RIGHT INTO M13 JOIN N3 TURN RIGHT INTO WESTERN FREEWAY, TURN RIGHT INTO GREY STREET TURN LEFT INTO WEST STREET TURN LEFT INTO ALIWAY STREET TURN LEFT INTO PINE STREET, TURN RIGHT INTO RUSSEL STREET, TURN LEFT INTO LEOPOLD STREET, TO CITY MARKET, UNIVERSITY AVENUE TURN RIGHT INTO RANK NO.231/ WARWICK AVENUE AND RETURN AND RETURN WITH WARWICK AVENUE TURNING LEFT INTO CANNONGATE ROAD ALONG N3 OFF RAMP AND USING THE SAME ROUTE PROCEEDING TO KK HOSTEL TAXI RANK
6.1.1.7	BKK HOSTEL TO PINETOWN FROM KK RANK TURN LEFT INTO NORTH ROAD TURN RIGHT INTO 12TH STREET JOIN DINKELMAN ROAD TURN RIGHT INTO SHEPSTONE ROAD TURN RIGHT INTO CROMPTON STREET TURN RIGHT INTO UNION LANE TURN LEFT INTO GLENUGIE ROAD JOIN MOODIE STREET TURN LEFT INTO HILL STREET INTO HILL STREET TAXI RANK AND RETURN WITH HILL STREET TURN LEFT INTO MOODIE STREET JOIN GLENUGIE ROAD TURN RIGHT INTO LAUTH STREET TURN LEFT INTO CROMPTON STREET TURN LEFT INTO SHEPSTONE ROAD TURN RIGHT INTO DUNKELMAN ROAD TURN RIGHT INTO 1ST AVENUE TURN LEFT INTO NORTH ROAD TURN RIGHT INTO AND INTO KK TAXI RANK.
6.1.1.8	BKK HOSTEL TO WESTMEAD / MOTAALA FARM FROM KK TAXI RANK TURN LEFT INTO NORTH ROAD, TURN RIGHT INTO 12TH STREET, JOIN DINKELMAN ROAD TURN RIGHT INTO SHEPSTONE ROAD TURN LEFT INTO CROMPTON STREET TURN RIGHT INTO LAUTH STREET TURN LEFT INTO GLENUGIE ROAD TURN RIGHT INTO OLD MAIN ROAD, RICHMOND ROAD TURN RIGHT INTO TRAFFORD STREET JOIN GOODWOOD ROAD TURN LEFT INTO MAHOGANY ROAD TO A DESIGNATED TAXI STOP AND RETURN ALONG THE SAME ROUTE TO KK TAXI RANK. (11) KK TO WESTMEAD / METROFILE FROM KK TAXI RANK TURN LEFT INTO NORTH ROAD TURN RIGHT INTO 12TH STREET JOIN DINKELMAN ROAD TURN RIGHT INTO SHEPSTONE ROAD TURN RIGHT INTO CROMPTON STREET TURN RIGHT INTO LAUGHT STREET TURN LEFT INTO GLENUGIE ROAD TURN RIGHT INTO OLD MAIN ROAD RICHMOND ROAD TURN RIGHT INTO TRAFFORD STREET JOIN HILLCLIMB ROAD TO MONZA ROAD TO A DESIGNATED TAXI STOP AND RETURN ALONG THE SAME ROUTE TO KK TAXI RANK. (111) KK TO WESTMEAD / BAKERY FROM KK TAXI RANK TURN LEFT INTO NORTH ROAD, TURN RIGHT INTO 3RD AVENUE JOIN DINKELMAN ROAD TURN RIGHT INTO SHEPSTONE ROAD TURN RIGHT INTO CROMPTON STREET TURN RIGHT INTO LAUGHT ROAD, TURN LEFT INTO GLENUGIE ROAD, TURN RIGHT INTO OLD MAIN ROAD RICHMOND ROAD TURN RIGHT INTO ALEXANDE ROAD, TURN LEFT INTO MALCOM ROAD TURN RIGHT INTO CIRCUIT ROAD TURN RIGHT INTO CLARK ROAD TURN LEFT INTO ALEXANDER ROAD TO A DESIGNATED TAXI STOP AND RETURN ALONG THE SAME ROUTE TO KK TAXI RANK.



GAZETTE

REGION: DURBAN
WEST

GAZETTE PRINT DATE : 09 APRIL 2014

GAZETTE EXPIRY DATE: 30 APRIL 2014

6.1.1.9	<p>ROUTE 8 CLERMONT TO DURBAN AND RETURN FROM CLERMONT TAXI RANK TURN RIGHT INTO CLERMONT ROAD TURN LEFT INTO OTTO VOLEK ROAD JOIN STAPLETON ROAD, TURN RIGHT INTO M13 JOIN N3, WESTERN FREE WAY TURN RIGHT INTO GREY STREET TURN LEFT INTO WEST STREET TURN LEFT INTO ALIWAL STREET TURN LEFT INTO PINE STREET, TURN RIGHT INTO RUSSEL STREET, TURN LEFT INTO LEOPOLD, JOIN MARKET STREET, UNIVERSITY AVENUE TURN RIGHT INTO RANK NO. 231 WARWICK AVENUE AND RETURN WITH WARWICK AVENUE TURN LEFT INTO CANNONGATE ROAD INTO N3 OFF RAMP AND USE SAME ROUTE TO CLERMONT TAXI RANK.</p>
6.1.1.10	<p>CLERMONT TO PINETOWN AND RETURN FROM CLERMONT TAXI RANK TURN RIGHT INTO CLERMONT ROAD JOIN POSSELT ROAD JOIN SHEPSTONE ROAD, TURN RIGHT INTO CROMPTON STREET, TURN RIGHT INTO UNION LANE, TURN LEFT INTO GLENUGIE ROAD JOIN MOODIE, TURN RIGHT INTO HILL STREET INTO HILL STREET TAXI RANK AND RETURN WITH HILL STREET TURN LEFT INTO MOODIE STREET JOIN GLENUGIE ROAD TURN RIGHT INTO LAUGHT STREET, TURN LEFT INTO CROMPTON STREET, TURN LEFT INTO SHEPSTONE ROAD JOIN POSSELT ROAD CLERMONT ROAD JOIN CLERMONT ROAD TURN RIGHT INTO NORTH TO CLERMONT TAXI RANK.</p>
6.1.1.11	<p>ROUTE 10 B CLERMONT TO WESTMEAD AND RETURN FROM CLERMONT TAXI RANK TURN RIGHT INTO CLERMONT ROAD JOIN POSSELT ROAD SHEPSTONE ROAD, TURN RIGHT INTO CROMPTON STREET TURN RIGHT INTO LAUGHT STREET TURN LEFT INTO GLENUGIE ROAD, TURN LEFT INTO OLD MAIN ROAD, JOIN RICHMOND ROAD, TURN RIGHT INTO TRAFFORD ROAD JOIN GOODWOOD ROAD, TURN LEFT INTO MAHOGANY ROAD A TO A DESIGNATED TAXI STOP AND RETURN ALONG THE SAME ROUTE TO CLERMONT TAXI RANK. (II)CLERMONT TO WESTMEAD/ METROFILE AND RETURN FROM CLERMONT TAXI RANK TURN RIGHT INTO CLERMONT ROAD JOIN POSSELT ROAD JOIN SHEPSTONE ROAD TURN RIGHT INTO CROMPTON STREET TURN RIGHT INTO LAUGHT STREET TURN LEFT INTO GLENUGIE ROAD TURN RIGHT INTO OLD MAIN ROAD JOIN RICHMOND ROAD TURN RIGHT INTO TRAFFORD ROAD JOIN HILLCLIMB ROAD TO MONZA ROAD TO A DESIGNATED TAXI STOP AND RETURN TO CLERMONT TAXI RANK ALONG THE SAME ROUTE. (III) CLERMONT TO WESTMEAD/BAKERY AND RETURN FROM CLERMONT TAXI RANK TURN RIGHT INTO CLERMONT ROAD JOIN POSSELT ROAD JOIN SHEPSTONE ROAD TURN RIGHT INTO CROMPTON STREET TURN RIGHT INTO LAUGHT STREET TURN LEFT INTO GLENUGIE ROAD TURN RIGHT INTO OLD MAIN ROAD JOIN RICHMOND ROAD TURN RIGHT INTO ALEXANDER ROAD TURN LEFT TO MALCOLM ROAD TURN RIGHT INTO CIRCUIT ROAD TURN RIGHT INTO CLARK ROAD TURN LEFT INTO ALEXANDER ROAD TO A DESIGNATED TAXI STOP AND RETURN ALONG THE SAME ROUTE TO CLERMONT TAXI RANK.</p>
6.1.1.12	<p>ROUTE 8 A CLERMONT TO DURBAN AND RETURN FROM CLERMONT TAXI RANK TURN RIGHT INTO CLERMONT ROAD, JOIN POSSELT ROAD, TURN LEFT INTO OTTO VOLEK ROAD JOIN STAPLETON ROAD, TURN RIGHT INTO M13 JOIN N3, WESTERN FREE WAY, TURN RIGHT INTO GREY STREET, TURN LEFT INTO WEST STREET, TURN LEFT INTO ALIWAL STREET, TURN LEFT INTO PINE STREET, TURN RIGHT INTO RUSSELL STREET, TURN LEFT INTO LEOPOLD STREET, JOIN MARKET STREET, UNIVERSITY AVENUE TURN RIGHT INTO RANK NO.231 WARWICK AVENUE AND RETURN WITH WARWICK AVENUE, TURN LEFT INTO CANNONGATE ROAD ONTO N3 OFF RAMP AND USE SAME ROUTE TO CLERMONT TAXI RANK.</p>



GAZETTE

REGION: DURBAN
WEST

GAZETTE PRINT DATE : 09 APRIL 2014

GAZETTE EXPIRY DATE: 30 APRIL 2014

<p>6.1.1.1 3</p>	<p>CLERMONT TO PINETOWN AND RETURN</p> <p>FROM CLERMONT TAXI RANK TURN RIGHT INTO CLERMONT ROAD JOIN POSSELT ROAD JOIN SHEPSTONE ROAD, TURN RIGHT INTO CROMPTON STREET, TURN RIGHT INTO UNION LANE, TURN LEFT INTO GLENUGIE ROAD JOIN MOODIE STREET, TURN RIGHT INTO HILL STREET INTO HILL STREET TAXI RANK AND RETURN WITH HILL STREET TURN LEFT INTO MOODIE STREET JOIN GLENUGIE ROAD, TURN RIGHT INTO LAUTH STREET, TURN LEFT INTO CROMPTON STREET, TURN LEFT INTO SHEPSTONE ROAD JOIN POSSELT ROAD JOIN CLERMONT ROAD TURN RIGHT INTO NORTH ROAD TO CLERMONT TAXI RANK.</p>
<p>6.1.1.1 4</p>	<p>CLERMONT TO WESTMEAD AND RETURN</p> <p>FROM CLERMONT TAXI RANK TURN INTO CLERMONT ROAD JOIN POSSELT ROAD JOIN SHEPSTONE ROAD, TURN RIGHT INTO CROMPTON STREET, TURN RIGHT INTO LAUGHT STREET, TURN LEFT INTO GLENUGIE ROAD, TURN LEFT INTO OLD MAIN ROAD, JOIN RICHMOND ROAD, TURN RIGHT INTO TRAFFORD ROAD JOIN GOODWOOD ROAD, TURN LEFT INTO MAHOGANY ROAD A TO A DESIGNATED TAXI STOP AND RETURN ALONG THE SAME ROUTE TO CLERMONT TAXI RANK.</p> <p>(II) CLERMONT TO WESTMEAD/METROFILE AND RETURN</p> <p>FROM CLERMONT TAXI RANK TURN RIGHT INTO CLERMONT ROAD JOIN POSSELT ROAD JOIN SHEPSTONE ROAD, TURN RIGHT INTO CROMPTON STREET, TURN RIGHT INTO LAUTH STREET, TURN LEFT INTO GLENUGIE ROAD, TURN RIGHT INTO OLD MAIN ROAD JOIN RICHMOND ROAD, TURN RIGHT INTO TRAFFORD ROAD JOIN HILLCLIMB ROAD TO MONZA TO A DESIGNATED TAXI STOP AND RETURN TO CLERMONT TAXI RANK ALONG THE SAME ROUTE.</p> <p>(III) CLERMONT TO WESTMEAD/BAKERY AND RETURN</p> <p>FROM CLERMONT TAXI RANK TURN RIGHT INTO CLERMONT ROAD JOIN POSSELT ROAD SHEPSTONE ROAD, TURN RIGHT INTO CROMPTON STREET, TURN RIGHT INTO LAUTH STREET, TURN LEFT INTO GLENUGIE ROAD TURN RIGHT INTO OLD MAIN ROAD JOIN RICHMOND ROAD, TURN RIGHT INTO ALEXANDER ROAD, TURN LEFT TO MALCOLM ROAD, TURN RIGHT INTO CIRCUIT ROAD, TURN RIGHT INTO CLARK ROAD, TURN LEFT INTO ALEXANDER ROAD TO A DESIGNATED TAXI STOP AND RETURN ALONG THE SAME ROUTE TO CLERMONT TAXI RANK.</p>



GAZETTE

REGION: DURBAN
WEST

GAZETTE PRINT DATE : 09 APRIL 2014

GAZETTE EXPIRY DATE: 30 APRIL 2014

6.1.1.1 5	<p>ROUTE 0 CONDITIONS GENERAL CONDITIONS APPLICABLE TO ALL ROUTES:</p> <ol style="list-style-type: none"> 1) PASSENGERS MAY BE PICKED UP AND/OR SET DOWN ONLY AT DESIGNATED TAXI RANKS OR TAXI STOPS, WHICH SHALL EXCLUDE BUS STOPS. 2) ON THE INBOUND TRIP TO DURBAN, NO PASSENGERS MAY BE PICKED UP EN ROUTE FROM ENTERING THE N3, UNTIL REACHING UNIVERSITY AVENUE TAXI RANK NO.231 3) ON THE TRIP TO MOLWENI WYEBANK, NO PASSENGERS MAY BE SET DOWN UNTIL REACHING M13. 4) ENTRY OR RANKING ON PRIVATE PROPERTY IS NOT PERMITTED WITHOUT THE WRITTEN PERMISSION OF THE LANDLORD, A COPY OF WHICH MUST BE SUPPLIED TO THE BOARD. 5) WITHOUT HAVING ENTERED INTO AN AGREEMENT WITH OTHER OPERATORS ON A COMMON ROUTE, AS CONTEMPLATED BY SECTION 88(2) OF ACT 2000, THE PICKING UP OR SETTING OF PASSENGERS ON SUCH AGREEMENT MUST BE SUPPLIED TO THE BOARD. 6) AT RANKS, WHETHER ON-STREET OR OFF-STREET, ONLY THE TAXIS THAT CAN BE ACCOMMODATED IN THE DEMARCATED AREA MAY OCCUPY THE RANK. EXCESS VEHICLES MUST HOLD ELSEWHERE. 7) RANK PERMITS OR LETTERS OF AUTHORITY MUST BE PRODUCED IN RESPECT OF ALL RANKS IN MUNICIPAL AREAS, IN PARTICULAR MAJOR TOWNS AND CITIES AND IN PARTICULAR INTER-PROVINCIAL DESTINATIONS. 8) THE ALLOCATION OF ANY ROUTE OR PORTION OF ROUTE IS SUBJECT TO THE CONDITION THAT IT HAS BEEN APPROVED AND ALLOCATED IN GOOD FAITH AND THAT SUCH ROUTE WILL BE INVALID SHOULD IT TRANSPIRE THAT THE ROUTE OR PORTION THERE OF WILL, OR HAS CAUSED CONFLICT DUE TO IT HAVING BEEN APPROVED BASED ON INCORRECT OR FALSE INFORMATION SUPPLIED TO THE BOARD OR AS RESULT OF AN ERROR. IN SUCH INSTANCE THE OPERATING LICENCE MUST BE RETURNED TO THE BOARD FOR CORRECTION. 9) THE VEHICLE MUST BE COVERED BY MOTOR VEHICLE INSURANCE AS WELL AS PERSONAL LIABILITY INSURANCE.
6.1.1.1 6	<p>KWA-DABEKA A TO PINETOWN AND RETURN</p> <p>FROM KWA- DABEKA A TAXI RANK, PASSING KK HOSTEL TURN LEFT INTO NORTH ROAD, TURN LEFT INTO 3RD AVENUE, JOINING DINKELMAN ROAD, TURN RIGHT INTO SHEPSTONE ROAD, TURN RIGHT INTO CROMPTON STREET, TURN RIGHT INTO UNION LANE, TURN LEFT INTO GLENUGIE ROAD JOINING MOODIE STREET, TURN LEFT INTO HILL STREET, INTO HILL STREET TAXI RANK AND RETURN WITH HILL STREET, TURN LEFT INTO MOODIE STREET JOIN GLENUGIE ROAD TURN RIGHT INTO LAUTH STREET, TURN LEFT INTO CROMPTON STREET, TURN LEFT INTO SHEPSTONE ROAD TURN RIGHT INTO DINKELMAN ROAD TURN LEFT INTO NORTH ROAD, AND PROCEED TO KWA-DABEKA "A" TAXI RANK.</p>
6.1.1.1 7	<p>KWA-DABEKA D TO PINETOWN</p> <p>FROM KWA DABEKA, D TAXI RANK, PASSING KWA- DABEKA CLINIC TURN RIGHT INTO NORTH ROAD, TURN RIGHT INTO 3RD AVENUE JOIN DINKELMAN ROAD, TURN RIGHT INTO SHEPSTONE ROAD, TURN RIGHT INTO CROMPTON STREET, TURN RIGHT INTO UNION LANE, TURN LEFT INTO GLENUGIE ROAD JOIN MOODIE STREET, TURN RIGHT INTO HILL STREET, INTO HILL TAXI RANK AND RETURN WITH HILL STREET, TURN LEFT INTO MOODIE STREET JOIN GLENUGIE ROAD, TURN RIGHT INTO LAUTH STREET, TURN LEFT INTO CROMPTON STREET, TURN LEFT INTO SHEPSTONE ROAD, TURN RIGHT INTO DINKELMAN ROAD, TURN LEFT INTO 1ST AVENUE, LEFT INTO NORTH ROAD AND PROCEED TO KWA DABEKA "D" TAXI RANK.</p>



GAZETTE

REGION: DURBAN
WEST

GAZETTE PRINT DATE : 09 APRIL 2014

GAZETTE EXPIRY DATE: 30 APRIL 2014

6.1.1.1 8	<p>KWA-DABEKA D TO DURBAN AND RETURN</p> <p>FROM KWA DABEKA D TAXI RANG, PASSING KWA-DABEKA CLINIC TURN RIGHT INTO NORTH ROAD, TURN RIGHT INTO 3RD AVENUE, JOIN DINKLEMAN ROAD, JOIN OTTO VOLEK ROAD, JOIN STAPLETON ROAD, TURN LEFT TO M13, JOIN N3, WESTERN FREE WAY, TURN RIGHT INTO GREY STREET, TURN LEFT INTO WEST STREET, TURN LEFT INTO ALIWAL STREET, TURN LEFT INTO PINE STREET, TURN RIGHT INTO RUSSEL STREET, TURN LEFT INTO LEOPOLD STREET, TURN RIGHT INTO CITY MARKET, UNIVERSITY AVENUE, TURN RIGHT INTO RANK NO. 231 WARWICK AVENUE AND RETURN WITH WARWICK AVENUE, TURN LEFT INTO CANNONGATE ROAD ALONG N3 OFF RAMP AND USING THE SAME ROUTE IN THE OPPOSITE DIRECTION AND PROCEED TO KWA DABEKA D TAXI RANK.</p>
6.1.1.1 9	<p>KK HOSTEL TO DURBAN AND RETURN</p> <p>FROM KK TAXI RANK TURN LEFT INTO NORTH ROAD, TURN RIGHT INTO 12TH STREET JOIN DINKELMAN ROAD JOIN OTTO VOLEK ROAD, JOIN STAPLETON ROAD, TURN RIGHT INTO M13 JOIN N3, TURN RIGHT INTO WESTERN FREEWAY, TURN RIGHT INTO GREY STREET, TURN LEFT INTO WEST STREET, TURN LEFT INTO AILWAL STREET, TURN LEFT INTO PINE STREET, TURN RIGHT INTO RUSSEL STREET, TURN LEFT INTO LEOPOLD STREET, TO CITY MARKET, UNIVERSITY AVENUE, TURN RIGHT INTO RANK NO. 231/ WARWICK AVENUE AND RETURN WITH WARWICK AVENUE TURNING LEFT INTO CANNONGATE ROAD ALONG N3 OFF RAMP AND USING THE SAME ROUTE PROCEEDING TO KK HOSTEL TAXI RANK.</p>
6.1.1.2 0	<p>ROUTE6 A KK HOSTEL TO PINETOWN</p> <p>FROM KK RANK TURN LEFT INTO NORTH ROAD, TURN RIGHT INTO 12TH STREET, JOIN DINKELMAN ROAD, TURN RIGHT INTO SHEPSTONE ROAD, TURN RIGHT INTO CROMPTON STREET, TURN RIGHT INTO UNION LANE, TURN LEFT INTO GLENUGIE ROAD, JOIN MOODIE STREET, TURN LEFT INTO HILL STREET INTO HILL STREET TAXI RANK AND RETURN WITH HILL STREET, TURN LEFT INTO MOODIE STREET, JOIN GLENUGIE ROAD, TURN RIGHT INTO LAUTH STREET, TURN LEFT INTO CROMPTON STREET, TURN LEFT INTO SHEPSTONE ROAD, TURN RIGHT INTO DINKELMAN ROAD, TURN RIGHT INTO 1ST AVENUE, TURN LEFT INTO NORTH ROAD, TURN RIGHT INTO AND INTO KK TAXI RANK.</p>



GAZETTE

REGION: DURBAN
WEST

GAZETTE PRINT DATE : 09 APRIL 2014

GAZETTE EXPIRY DATE: 30 APRIL 2014

<p>6.1.1.2 1</p>	<p>ROUTE 7 A</p> <p>(I) KK HOSTEL TO WESTMEAD/ MOTALA FARM AND RETURN FROM KK TAXI RANK TURN LEFT INTO NORTH ROAD, TURN RIGHT INTO 12TH STREET, JOIN DINKELMAN ROAD, TURN RIGHT INTO SHEPSTONE ROAD, TURN LEFT INTO CROMPTON STREET, TURN RIGHT INTO LAUTH STREET, TURN LEFT INTO GLENUGIE ROAD, TURN RIGHT INTO OLD MAIN ROAD, RICHMOND ROAD, TURN RIGHT INTO TRAFFORD STREET, JOIN GOODWOOD ROAD, TURN LEFT INTO MAHOGANY ROAD TO A DESIGNATED TAXI STOP AND RETURN ALONG THE SAME ROUTE TO KK TAXI RANK.</p> <p>(II) KK TO WESTMEAD/ METROFILE AND RETURN FROM KK TAXI RANK TURN LEFT INTO NORTH ROAD, TURN RIGHT INTO 12TH STREET JOIN DINKELMAN ROAD, TURN RIGHT INTO SHEPSTONE ROAD, TURN RIGHT INTO CROMPTON STREET, TURN RIGHT INTO LAUGHT STREET, TURN LEFT INTO GLENUGIE ROAD, TURN RIGHT INTO OLD MAIN ROAD, RICHMOND ROAD, TURN RIGHT INTO TRAFFORD STREET JOIN HILLCLIMB ROAD, TO MONZA ROAD TO A DESIGNATED TAXI STOP, AND RETURN ALONG THE SAME ROUTE TO KK TAXI RANK.</p> <p>(III) KK TO WESTMEAD/BAKERY AND RETURN FROM KK TAXI RANK TURN LEFT INTO NORTH ROAD, TURN RIGHT INTO 3RD AVENUE JOIN DINKELMAN ROAD, TURN RIGHT INTO SHEPSTONE ROAD, TURN RIGHT INTO CROMPTON STREET, TURN RIGHT INTO LAUGHT ROAD, TURN LEFT INTO GLENUGIE ROAD, TURN RIGHT INTO OLD MAIN ROAD, RICHMOND ROAD, TURN RIGHT INTO ALEXANDER ROAD, TURN LEFT INTO MALCOM ROAD, TURN RIGHT INTO CIRCUIT ROAD, TURN RIGHT INTO CLARK ROAD, TURN LEFT UNTO ALEXANDER ROAD TO A DESIGNATED TAXI STOP, AND RETURN ALONG THE SAME ROUTE TO KK TAXI RANK.</p>
<p>6.1.1.2 2</p>	<p>ROUTE 11.B</p> <p>DURBAN TO PINETOWN AND RETURN FROM RANK NO. 231 TAKING CANNONGATE ROAD OFF-RAMP, JOIN N3, TO JOIN M13 TO JOIN UNDERWOOD ROAD TURN INTO CAVERSHAME TURN LEFT INTO RAILWAY STREET TURN LEFT INTO HILL STREET AND INTO HILL STREET TAXI RANK AND RETURN ALONG THE SAME ROUTE IN REVERSE</p>



GAZETTE

REGION: DURBAN
WEST

GAZETTE PRINT DATE : 09 APRIL 2014

GAZETTE EXPIRY DATE: 30 APRIL 2014

GAZETTE NUMBER: LGKZNG20-2014-MAR

1) APP0001051	
2) MANDLENKOSI ALVART MCHUNU ID NO. 4707085315089	
3) P.O. BOX 416 CLERMONT PINETOWN 3602	
4) APPLICANT TYPE : NEW OPERATING LICENCE	
5) IS STILL TO BE ACQUIRED	
6.1.1.1	BKWA-DABEKA A TO DURBAN AND RETURN FROM KWA-DABEKA A TAXI RANK, PASSING KK HOSTEL TURN LEFT INTO NORTH ROAD, TURN RIGHT INTO 3RD AVENUE JOIN DINKELMAN ROAD, JOINING OTTO VOLEK ROAD, JOIN STAPLETON ROAD, JOIN M13, JOIN N3 TURN RIGHT INTO WESTERN FREEWAY, TURN RIGHT INTO GREY STREET TURN LEFT INTO WEST STREET, TURN LEFT INTO ALIWAL STREET, TURN LEFT INTO PINE STREET, TURN RIGHT INTO RUSSEL STREET, TURN LEFT INTO LEOPOLD STREET, TO CITY MARKET, UNIVERSITY AVENUE TURN RIGHT INTO RANK NO. 231 WARWICK AVENUE AND RETURN WITH WARWICK AVENUE TURN LEFT INTO CANNONGATE ROAD ALONG N3 OFF RAMP AND USING THE SAME ROUTE IN THE OPPOSITE DIRECTION AND PROCEED TO KWA-DABEKA "A" TAXI RANK.
6.1.1.2	ROUTE 8 CLERMONT TO DURBAN AND RETURN FROM CLERMONT TAXI RANK TURN RIGHT INTO CLERMONT ROAD TURN LEFT INTO OTTO VOLEK ROAD JOIN STAPLETON ROAD, TURN RIGHT INTO M13 JOIN N3, WESTERN FREE WAY TURN RIGHT INTO GREY STREET TURN LEFT INTO WEST STREET TURN LEFT INTO ALIWAL STREET TURN LEFT INTO PINE STREET, TURN RIGHT INTO RUSSEL STREET, TURN LEFT INTO LEOPOLD, JOIN MARKET STREET, UNIVERSITY AVENUE TURN RIGHT INTO RANK NO. 231 WARWICK AVENUE AND RETURN WITH WARWICK AVENUE TURN LEFT INTO CANNONGATE ROAD INTO N3 OFF RAMP AND USE SAME ROUTE TO CLERMONT TAXI RANK.
6.1.1.3	CLERMONT TO PINETOWN AND RETURN FROM CLERMONT TAXI RANK TURN RIGHT INTO CLERMONT ROAD JOIN POSSELT ROAD JOIN SHEPSTONE ROAD, TURN RIGHT INTO CROMPTON STREET, TURN RIGHT INTO UNION LANE, TURN LEFT INTO GLENUGIE ROAD JOIN MOODIE, TURN RIGHT INTO HILL STREET INTO HILL STREET TAXI RANK AND RETURN WITH HILL STREET TURN LEFT INTO MOODIE STREET JOIN GLENUGIE ROAD TURN RIGHT INTO LAUGHT STREET, TURN LEFT INTO CROMPTON STREET, TURN LEFT INTO SHEPSTONE ROAD JOIN POLSSELT ROAD CLERMONT ROAD JOIN CLERMONT ROAD TURN RIGHT INTO NORTH TO CLERMONT TAXI RANK.



GAZETTE

REGION: DURBAN
WEST

GAZETTE PRINT DATE : 09 APRIL 2014

GAZETTE EXPIRY DATE: 30 APRIL 2014

6.1.1.4	<p>ROUTE 10 B CLERMONT TO WESTMEAD AND RETURN FROM CLERMONT TAXI RANK TURN RIGHT INTO CLERMONT ROAD JOIN POSSELT ROAD SHEPSTONE ROAD, TURN RIGHT INTO CROMPTON STREET TURN RIGHT INTO LAUGHT STREET TURN LEFT INTO GLENUGIE ROAD, TURN LEFT INTO OLD MAIN ROAD, JOIN RICHMOND ROAD, TURN RIGHT INTO TRAFFORD ROAD JOIN GOODWOOD ROAD, TURN LEFT INTO MAHOGANY ROAD A TO A DESIGNATED TAXI STOP AND RETURN ALONG THE SAME ROUTE TO CLERMONT TAXI RANK. (II)CLERMONT TO WESTMEAD/ METROFILE AND RETURN FROM CLERMONT TAXI RANK TURN RIGHT INTO CLERMONT ROAD JOIN POSSELT ROAD JOIN SHEPSTONE ROAD TURN RIGHT INTO CROMPTON STREET TURN RIGHT INTO LAUGHT STREET TURN LEFT INTO GLENUGIE ROAD TURN RIGHT INTO OLD MAIN ROAD JOIN RICHMOND ROAD TURN RIGHT INTO TRAFFORD ROAD JOIN HILLCLIMB ROAD TO MONZA ROAD TO A DESIGNATED TAXI STOP AND RETURN TO CLERMONT TAXI RANK ALONG THE SAME ROUTE. (III) CLERMONT TO WESTMEAD/BAKERY AND RETURN FROM CLERMONT TAXI RANK TURN RIGHT INTO CLERMONT ROAD JOIN POSSELT ROAD JOIN SHEPSTONE ROAD TURN RIGHT INTO CROMPTON STREET TURN RIGHT INTO LAUGHT STREET TURN LEFT INTO GLENUGIE ROAD TURN RIGHT INTO OLD MAIN ROAD JOIN RICHMOND ROAD TURN RIGHT INTO ALEXANDER ROAD TURN LEFT TO MALCOLM ROAD TURN RIGHT INTO CIRCUIT ROAD TURN RIGHT INTO CLARK ROAD TURN LEFT INTO ALEXANDER ROAD TO A DESIGNATED TAXI STOP AND RETURN ALONG THE SAME ROUTE TO CLERMONT TAXI RANK.</p>
6.1.1.5	<p>ROUTE 8 A CLERMONT TO DURBAN AND RETURN FROM CLERMONT TAXI RANK TURN RIGHT INTO CLERMONT ROAD, JOIN POSSELT ROAD, TURN LEFT INTO OTTO VOLEK ROAD JOIN STAPLETON ROAD, TURN RIGHT INTO M13 JOIN N3, WESTERN FREE WAY, TURN RIGHT INTO GREY STREET, TURN LEFT INTO WEST STREET, TURN LEFT INTO ALIWAL STREET, TURN LEFT INTO PINE STREET, TURN RIGHT INTO RUSSELL STREET, TURN LEFT INTO LEOPOLD STREET, JOIN MARKET STREET, UNIVERSITY AVENUE TURN RIGHT INTO RANK NO.231 WARWICK AVENUE AND RETURN WITH WARWICK AVENUE, TURN LEFT INTO CANNONGATE ROAD ONTO N3 OFF RAMP AND USE SAME ROUTE TO CLERMONT TAXI RANK.</p>
6.1.1.6	<p>CLERMONT TO PINETOWN AND RETURN FROM CLERMONT TAXI RANK TURN RIGHT INTO CLERMONT ROAD JOIN POSSELT ROAD JOIN SHEPSTONE ROAD, TURN RIGHT INTO CROMPTON STREET, TURN RIGHT INTO UNION LANE, TURN LEFT INTO GLENUGIE ROAD JOIN MOODIE STREET, TURN RIGHT INTO HILL STREET INTO HILL STREET TAXI RANK AND RETURN WITH HILL STREET TURN LEFT INTO MOODIE STREET JOIN GLENUGIE ROAD, TURN RIGHT INTO LAUTH STREET, TURN LEFT INTO CROMPTON STREET, TURN LEFT INTO SHEPSTONE ROAD JOIN POSSELT ROAD JOIN CLERMONT ROAD TURN RIGHT INTO NORTH ROAD TO CLERMONT TAXI RANK.</p>



GAZETTE

REGION: DURBAN
WEST

GAZETTE PRINT DATE : 09 APRIL 2014

GAZETTE EXPIRY DATE: 30 APRIL 2014

6.1.1.7	<p>CLERMONT TO WESTMEAD AND RETURN</p> <p>FROM CLERMONT TAXI RANK TURN INTO CLERMONT ROAD JOIN POSSELT ROAD JOIN SHEPSTONE ROAD, TURN RIGHT INTO CROMPTON STREET, TURN RIGHT INTO LAUGHT STREET, TURN LEFT INTO GLENUGIE ROAD, TURN LEFT INTO OLD MAIN ROAD, JOIN RICHMOND ROAD, TURN RIGHT INTO TRAFFORD ROAD JOIN GOODWOOD ROAD, TURN LEFT INTO MAHOGANY ROAD A TO A DESIGNATED TAXI STOP AND RETURN ALONG THE SAME ROUTE TO CLERMONT TAXI RANK.</p> <p>(II) CLERMONT TO WESTMEAD/METROFILE AND RETURN</p> <p>FROM CLERMONT TAXI RANK TURN RIGHT INTO CLERMONT ROAD JOIN POSSELT ROAD JOIN SHEPSTONE ROAD, TURN RIGHT INTO CROMPTON STREET, TURN RIGHT INTO LAUTH STREET, TURN LEFT INTO GLENUGIE ROAD, TURN RIGHT INTO OLD MAIN ROAD JOIN RICHMOND ROAD, TURN RIGHT INTO TRAFFORD ROAD JOIN HILLCLIMB ROAD TO MONZA TO A DESIGNATED TAXI STOP AND RETURN TO CLERMONT TAXI RANK ALONG THE SAME ROUTE.</p> <p>(III) CLERMONT TO WESTMEAD/BAKERY AND RETURN</p> <p>FROM CLERMONT TAXI RANK TURN RIGHT INTO CLERMONT ROAD JOIN POSSELT ROAD SHEPSTONE ROAD, TURN RIGHT INTO CROMPTON STREET, TURN RIGHT INTO LAUTH STREET, TURN LEFT INTO GLENUGIE ROAD TURN RIGHT INTO OLD MAIN ROAD JOIN RICHMOND ROAD, TURN RIGHT INTO ALEXANDER ROAD, TURN LEFT TO MALCOLM ROAD, TURN RIGHT INTO CIRCUIT ROAD, TURN RIGHT INTO CLARK ROAD, TURN LEFT INTO ALEXANDER ROAD TO A DESIGNATED TAXI STOP AND RETURN ALONG THE SAME ROUTE TO CLERMONT TAXI RANK.</p>
6.1.1.8	<p>ROUTE 0</p> <p>CONDITIONS</p> <p>GENERAL CONDITIONS APPLICABLE TO ALL ROUTES:</p> <ol style="list-style-type: none"> 1).PASSENGERS MAY BE PICKED UP AND/OR SET DOWN ONLY AT DESIGNATED TAXI RANKS OR TAXI STOPS,WHICH SHALL EXCLUDE BUS STOPS. 2) ON THE INBOUND TRIP TO DURBAN, NO PASSENGERS MAY BE PICKED UPEN ROUTE FROM ENTERING THE N3, UNTIL REACHING UNIVERSITY AVENUE TAXI RANK NO.231 3) ON THE TRIP TO MOLWENI WYEBANK, NO PASSENGERS MAY BE SET DOWN UNTIL REACHING M13. 4) ENTRY OR RANKING ON PRIVATE PROPERTY IS NOT PERMITTED WITHOUT THE WRITTEN PERMISSION OF THE LANDLORD, A COPY OF WHICH MUST BE SUPPLIED TO THE BOARD. 5) WITHOUT HAVING ENTERED INTO AN AGREEMENT WITH OTHER OPERATORS ON A COMMON ROUTE, AS CONTEMPLATED BY SECTION 88(2) OF ACT 2000, THE PICKING UP OR SETTING OF PASSENGERS ON SUCH AGREEMENT MUST BE SUPPLIED TO THE BOARD. 6) AT RANKS, WHETHER ON-STREET OR OFF-STREET, ONLY THE TAXIS THAT CAN BE ACCOMADATED IN THE DEMARCATED AREA MAY OCCUPY THE RANK. EXCESS VEHICLES MUST HOLD ELSEWHERE. 7)RANK PERMITS OR LETTERS OF AUTHORITY MUST BE PRODUCED IN RESPECT OF ALL RANKS IN MUNICIPAL AREAS, IN PARTICULAR MAJOR TOWNS AND CITIES AND IN PARTICULAR INTER-PROVINCIAL DESTINATIONS. 8) THE ALLOCATION OF ANY ROUTE OR PORTION OF ROUTE IS SUBJECT TO THE CONDITION THAT IT HAS BEEN APPROVED AND ALLOCATED IN GOOD FAITH AND THAT SUCH ROUTE WILL BE INVALID SHOULD IT TRANSPIRE THAT THE ROUTE OR PORTION THERE OF WILL, OR HAS CAUSED CONFLICT DUE TO IT HAVING BEEN APPROVED BASED ON INCORRECT OR FALSE INFORMATION SUPPLIED TO THE BOARD OR AS RESULT OF AN ERROR.IN SUCH INSTANCE THE OPERATING LICENCE MUST BE RETURNED TO THE BOARD FOR CORRECTION. 9) THE VEHICLE MUST BE COVERED BY MOTOR VEHICLE INSURANCE AS WELL AS PERSONAL LIABILITY INSURANCE.



GAZETTE

REGION: DURBAN
WEST

GAZETTE PRINT DATE : 09 APRIL 2014

GAZETTE EXPIRY DATE: 30 APRIL 2014

6.1.1.9	<p>ROUTE 11.B DURBAN TO PINETOWN AND RETURN FROM RANK NO. 231 TAKING CANNONGATE ROAD OFF-RAMP, JOIN N3, TO JOIN M13 TO JOIN UNDERWOOD ROAD TURN INTO CAVERSHAME TURN LEFT INTO RAILWAY STREET TURN LEFT INTO HILL STREET AND INTO HILL STREET TAXI RANK AND RETURN ALONG THE SAME ROUTE IN REVERSE</p>
6.1.1.1 0	<p>ROUTE 12B DURBAN TO WESTVILLE PRISON AND RETURN UNIVERSITY AVENUE TAXI RANK INTO WARWICK AVENUE, LEFT INTO CANNONGATE ROAD, INTO WESTERN FREEWAY (N3) LEFT INTO OFF- RAMP TO SPINE ROAD ALONG SPINE ROAD, RIGHT INTO SPINE ROAD EXT. LEADING TO THE WESTVILLE PRISON. FROM WESTVILLE PRISON TURN LEFT INTO SPINE ROAD, TURN TO N3, JOIN WESTERN FREE WAY, TURN RIGHT TO MARKET STREET, UNIVERSITY AVENUE TURN RIGHT TO RANK NO.231 WARWICK AVENUE.NO PICKING UP OR SETTING DOWN OF PASSENGERS AT PAVILION SHOPPING CENTRE OR ALONG SPINE ROAD SPECIFIC CONDITIONS APPLICABLE TO ROUTE 12 THAT ROUTE 12 BE ALLOCATED ONLY TO THOSE MEMBERS WHO HAVE APPLIED FOR IT AS CONSIDERED BY THE BOARD ON 20/11/2003 LIMITED TO 20 VEHICLES ONLY</p>



GAZETTE

REGION: DURBAN
WEST

GAZETTE PRINT DATE : 09 APRIL 2014

GAZETTE EXPIRY DATE: 30 APRIL 2014

GAZETTE NUMBER: LGKZNG20-2014-MAR

1) APP0001054	
2) MANDLENKOSI ALVART MCHUNU ID NO. 4707085315089	
3) P.O.BOX 783 PO CLERNAVILLE DURBAN. 3602	
4) APPLICANT TYPE : NEW OPERATING LICENCE	
5) IS STILL TO BE ACQUIRED	
6.1.1.1	KWA-DABEKA A TO PINETOWN AND RETURN FROM KWA-DABEKA A TAXI RANK, PASSING KK HOSTEL TURN LEFT INTO NORTH ROAD, TURN LEFT INTO 3RD AVENUE, JOINING DINKELMAN ROAD, TURN RIGHT INTO SHEPSTONE ROAD, TURN RIGHT INTO CROMPTON STREET, TURN RIGHT INTO UNION LANE, TURN LEFT INTO GLENUGIE ROAD JOINING MOODIE STREET, TURN LEFT INTO HILL STREET, INTO HILL STREET TAXI RANK AND RETURN WITH HILL STREET, TURN LEFT INTO MOODIE STREET JOIN STREET JOIN GLENUGIE ROAD TURN RIGHT INTO LAUTH STREET, TURN LEFT INTO CROMPTON STREET, TURN LEFT INTO SHEPSTONE ROAD TURN RIGHT INTO DINKELMAN ROAD TURN LEFT INTO NORTH ROAD, AND PROCEED TO KWA-DABEKA "A" TAXI RANK.
6.1.1.2	BKWA-DABEKA A TO DURBAN AND RETURN FROM KWA-DABEKA A TAXI RANK, PASSING KK HOSTEL TURN LEFT INTO NORTH ROAD, TURN RIGHT INTO 3RD AVENUE JOIN DINKELMAN ROAD, JOINING OTTO VOLEK ROAD, JOIN STAPLETON ROAD, JOIN M13, JOIN N3 TURN RIGHT INTO WESTERN FREEWAY, TURN RIGHT INTO GREY STREET TURN LEFT INTO WEST STREET, TURN LEFT INTO ALIWAL STREET, TURN LEFT INTO PINE STREET, TURN RIGHT INTO RUSSEL STREET, TURN LEFT INTO LEOPOLD STREET, TO CITY MARKET, UNIVERSITY AVENUE TURN RIGHT INTO RANK NO. 231 WARWICK AVENUE AND RETURN WITH WARWICK AVENUE TURN LEFT INTO CANNONGATE ROAD ALONG N3 OFF RAMP AND USING THE SAME ROUTE IN THE OPPOSITE DIRECTION AND PROCEED TO KWA-DABEKA "A" TAXI RANK.
6.1.1.3	KWA-DABEKA A TO DURBAN FROM KWA-DABEKA A TAXI RANK, PASSING KK HOSTEL TURN LEFT INTO NORTH ROAD, TURN RIGHT INTO 3RD AVENUE JOIN DINKELMAN ROAD, JOINING OTTO VOLEK ROAD, JOIN STAPLETON ROAD, JOIN M13, JOIN N3 TURN RIGHT INTO WESTERN FREEWAY, TURN RIGHT INTO GREY STREET TURN LEFT INTO WEST STREET, TURN LEFT INTO ALIWAL STREET, TURN LEFT INTO PINE STREET, TURN RIGHT INTO RUSSEL STREET, TURN LEFT INTO LEOPOLD STREET, TO CITY MARKET, UNIVERSITY AVENUE TURN RIGHT INTO RANK NO. 231 WARWICK AVENUE AND RETURN WITH WARWICK AVENUE TURN LEFT INTO CANNONGATE ROAD ALONG N3 OFF RAMP AND USING THE SAME ROUTE IN THE OPPOSITE DIRECTION AND PROCEED TO KWA-DABEKA "A" TAXI RANK.
6.1.1.4	BKWA-DABEKA D TO PINETOWN AND RETURN FROM KWA-DABEKA D TAXI RANK. PASSING KWA-DABEKA CLINIC TURN RIGHT INTO NORTH ROAD, TURN RIGHT INTO 3RD AVENUE JOIN DINKELMAN ROAD, TURN RIGHT INTO SHEPSTONE ROAD, TURN RIGHT CROMPTON STREET, TURN RIGHT INTO UNION LANE, TURN LEFT INTO GLENUGIE ROAD JOIN MOODIE STREET, TURN RIGHT INTO HILL STREET, INTO HILL TAXI RANK AND RETURN WITH HILL STREET, TURN LEFT INTO MOODIE STREET JOIN GLENUGIE ROAD, TURN RIGHT INTO LAUTH STREET, TURN LEFT INTO CROMPTON STREET, TURN LEFT INTO SHEPTONE ROAD, TURN RIGHT INTO DINKELMAN ROAD, TURN LEFT INTO 1ST AVENUE LEFT INTO NORTH ROAD AND PROCEED TO KWA-DABEKA "D" TAXI RANK.



GAZETTE

REGION: DURBAN
WEST

GAZETTE PRINT DATE : 09 APRIL 2014

GAZETTE EXPIRY DATE: 30 APRIL 2014

6.1.1.5	ROUTE 4 BKWA-DABEKA D TO DURBAN AND RETURN FROM KWA-DABEKA D TAXI RANK, PASSING KWA-DABEKA CLINIC TURN RIGHT INTO NORTH ROAD TURN RIGHT INTO 3RD AVENUE JOIN DINKELMAN ROAD, JOIN OTTO VOLEK ROAD JOIN STAPLETON ROAD, TURN LEFT TO M13 JOIN WESTERN FREEWAY, TURN RIGHT INTO GREY STREET TURN LEFT INTO WEST STREET TURN LEFT INTO ALIWA STREET TURN LEFT INTO PINE STREET, TURN RIGHT INTO RUSSEL STREET TURN LEFT INTO LEOPOLD STREET TURN RIGHT INTO CITY MARKET UNIVERSITY AVENUE TURN RIGHT INTO RANK NO.231 WARWICK AVENUE AND RETURN WITH WARWICK AVENUE TURN LEFT INTO CANNONGATE ROAD ALONG N3 OFF RAMP AND USING THE SAME ROUTE IN THE OPPOSITE DIRECTION AND PROCEED TO KWA-DABEKA "D" TAXI RANK.
6.1.1.6	ROUTE 5 BKK HOSTEL TO DURBAN FROM KK TAXI RANK TURN LEFT INTO NORTH ROAD TURN RIGHT INTO 12TH STREET JOIN DINKELMAN ROAD OTTO VOLEK ROAD JOIN STAPLETON ROAD TURN RIGHT INTO M13 JOIN N3 TURN RIGHT INTO WESTERN FREEWAY, TURN RIGHT INTO GREY STREET TURN LEFT INTO WEST STREET TURN LEFT INTO ALIWA STREET TURN LEFT INTO PINE STREET, TURN RIGHT INTO RUSSEL STREET, TURN LEFT INTO LEOPOLD STREET, TO CITY MARKET, UNIVERSITY AVENUE TURN RIGHT INTO RANK NO.231/ WARWICK AVENUE AND RETURN AND RETURN WITH WARWICK AVENUE TURNING LEFT INTO CANNONGATE ROAD ALONG N3 OFF RAMP AND USING THE SAME ROUTE PROCEEDING TO KK HOSTEL TAXI RANK
6.1.1.7	BKK HOSTEL TO PINETOWN FROM KK RANK TURN LEFT INTO NORTH ROAD TURN RIGHT INTO 12TH STREET JOIN DINKELMAN ROAD TURN RIGHT INTO SHEPSTONE ROAD TURN RIGHT INTO CROMPTON STREET TURN RIGHT INTO UNION LANE TURN LEFT INTO GLENUGIE ROAD JOIN MOODIE STREET TURN LEFT INTO HILL STREET INTO HILL STREET TAXI RANK AND RETURN WITH HILL STREET TURN LEFT INTO MOODIE STREET JOIN GLENUGIE ROAD TURN RIGHT INTO LAUTH STREET TURN LEFT INTO CROMPTON STREET TURN LEFT INTO SHEPSTONE ROAD TURN RIGHT INTO DINKELMAN ROAD TURN RIGHT INTO 1ST AVENUE TURN LEFT INTO NORTH ROAD TURN RIGHT INTO AND INTO KK TAXI RANK.
6.1.1.8	BKK HOSTEL TO WESTMEAD / MOTAALA FARM FROM KK TAXI RANK TURN LEFT INTO NORTH ROAD, TURN RIGHT INTO 12TH STREET, JOIN DINKELMAN ROAD TURN RIGHT INTO SHEPSTONE ROAD TURN LEFT INTO CROMPTON STREET TURN RIGHT INTO LAUTH STREET TURN LEFT INTO GLENUGIE ROAD TURN RIGHT INTO OLD MAIN ROAD, RICHMOND ROAD TURN RIGHT INTO TRAFFORD STREET JOIN GOODWOOD ROAD TURN LEFT INTO MAHOGANY ROAD TO A DESIGNATED TAXI STOP AND RETURN ALONG THE SAME ROUTE TO KK TAXI RANK. (11) KK TO WESTMEAD / METROFILE FROM KK TAXI RANK TURN LEFT INTO NORTH ROAD TURN RIGHT INTO 12TH STREET JOIN DINKELMAN ROAD TURN RIGHT INTO SHEPSTONE ROAD TURN RIGHT INTO CROMPTON STREET TURN RIGHT INTO LAUGHT STREET TURN LEFT INTO GLENUGIE ROAD TURN RIGHT INTO OLD MAIN ROAD RICHMOND ROAD TURN RIGHT INTO TRAFFORD STREET JOIN HILLCLIMB ROAD TO MONZA ROAD TO A DESIGNATED TAXI STOP AND RETURN ALONG THE SAME ROUTE TO KK TAXI RANK. (111) KK TO WESTMEAD / BAKERY FROM KK TAXI RANK TURN LEFT INTO NORTH ROAD, TURN RIGHT INTO 3RD AVENUE JOIN DINKELMAN ROAD TURN RIGHT INTO SHEPSTONE ROAD TURN RIGHT INTO CROMPTON STREET TURN RIGHT INTO LAUGHT ROAD, TURN LEFT INTO GLENUGIE ROAD, TURN RIGHT INTO OLD MAIN ROAD RICHMOND ROAD TURN RIGHT INTO ALEXANDE ROAD, TURN LEFT INTO MALCOM ROAD TURN RIGHT INTO CIRCUIT ROAD TURN RIGHT INTO CLARK ROAD TURN LEFT INTO ALEXANDER ROAD TO A DESIGNATED TAXI STOP AND RETURN ALONG THE SAME ROUTE TO KK TAXI RANK.



GAZETTE

REGION: DURBAN
WEST

GAZETTE PRINT DATE : 09 APRIL 2014

GAZETTE EXPIRY DATE: 30 APRIL 2014

6.1.1.9	<p>ROUTE 8 CLERMONT TO DURBAN AND RETURN FROM CLERMONT TAXI RANK TURN RIGHT INTO CLERMONT ROAD TURN LEFT INTO OTTO VOLEK ROAD JOIN STAPLETON ROAD, TURN RIGHT INTO M13 JOIN N3, WESTERN FREE WAY TURN RIGHT INTO GREY STREET TURN LEFT INTO WEST STREET TURN LEFT INTO ALIWAL STREET TURN LEFT INTO PINE STREET, TURN RIGHT INTO RUSSEL STREET, TURN LEFT INTO LEOPOLD, JOIN MARKET STREET, UNIVERSITY AVENUE TURN RIGHT INTO RANK NO. 231 WARWICK AVENUE AND RETURN WITH WARWICK AVENUE TURN LEFT INTO CANNONGATE ROAD INTO N3 OFF RAMP AND USE SAME ROUTE TO CLERMONT TAXI RANK.</p>
6.1.1.10	<p>CLERMONT TO PINETOWN AND RETURN FROM CLERMONT TAXI RANK TURN RIGHT INTO CLERMONT ROAD JOIN POSSELT ROAD JOIN SHEPSTONE ROAD, TURN RIGHT INTO CROMPTON STREET, TURN RIGHT INTO UNION LANE, TURN LEFT INTO GLENUGIE ROAD JOIN MOODIE, TURN RIGHT INTO HILL STREET INTO HILL STREET TAXI RANK AND RETURN WITH HILL STREET TURN LEFT INTO MOODIE STREET JOIN GLENUGIE ROAD TURN RIGHT INTO LAUGHT STREET, TURN LEFT INTO CROMPTON STREET, TURN LEFT INTO SHEPSTONE ROAD JOIN POSSELT ROAD CLERMONT ROAD JOIN CLERMONT ROAD TURN RIGHT INTO NORTH TO CLERMONT TAXI RANK.</p>
6.1.1.11	<p>ROUTE 10 B CLERMONT TO WESTMEAD AND RETURN FROM CLERMONT TAXI RANK TURN RIGHT INTO CLERMONT ROAD JOIN POSSELT ROAD SHEPSTONE ROAD, TURN RIGHT INTO CROMPTON STREET TURN RIGHT INTO LAUGHT STREET TURN LEFT INTO GLENUGIE ROAD, TURN LEFT INTO OLD MAIN ROAD, JOIN RICHMOND ROAD, TURN RIGHT INTO TRAFFORD ROAD JOIN GOODWOOD ROAD, TURN LEFT INTO MAHOGANY ROAD A TO A DESIGNATED TAXI STOP AND RETURN ALONG THE SAME ROUTE TO CLERMONT TAXI RANK. (II) CLERMONT TO WESTMEAD/ METROFILE AND RETURN FROM CLERMONT TAXI RANK TURN RIGHT INTO CLERMONT ROAD JOIN POSSELT ROAD JOIN SHEPSTONE ROAD TURN RIGHT INTO CROMPTON STREET TURN RIGHT INTO LAUGHT STREET TURN LEFT INTO GLENUGIE ROAD TURN RIGHT INTO OLD MAIN ROAD JOIN RICHMOND ROAD TURN RIGHT INTO TRAFFORD ROAD JOIN HILLCLIMB ROAD TO MONZA ROAD TO A DESIGNATED TAXI STOP AND RETURN TO CLERMONT TAXI RANK ALONG THE SAME ROUTE. (III) CLERMONT TO WESTMEAD/BAKERY AND RETURN FROM CLERMONT TAXI RANK TURN RIGHT INTO CLERMONT ROAD JOIN POSSELT ROAD JOIN SHEPSTONE ROAD TURN RIGHT INTO CROMPTON STREET TURN RIGHT INTO LAUGHT STREET TURN LEFT INTO GLENUGIE ROAD TURN RIGHT INTO OLD MAIN ROAD JOIN RICHMOND ROAD TURN RIGHT INTO ALEXANDER ROAD TURN LEFT TO MALCOLM ROAD TURN RIGHT INTO CIRCUIT ROAD TURN RIGHT INTO CLARK ROAD TURN LEFT INTO ALEXANDER ROAD TO A DESIGNATED TAXI STOP AND RETURN ALONG THE SAME ROUTE TO CLERMONT TAXI RANK.</p>
6.1.1.12	<p>ROUTE 8 A CLERMONT TO DURBAN AND RETURN FROM CLERMONT TAXI RANK TURN RIGHT INTO CLERMONT ROAD, JOIN POSSELT ROAD, TURN LEFT INTO OTTO VOLEK ROAD JOIN STAPLETON ROAD, TURN RIGHT INTO M13 JOIN N3, WESTERN FREE WAY, TURN RIGHT INTO GREY STREET, TURN LEFT INTO WEST STREET, TURN LEFT INTO ALIWAL STREET, TURN LEFT INTO PINE STREET, TURN RIGHT INTO RUSSELL STREET, TURN LEFT INTO LEOPOLD STREET, JOIN MARKET STREET, UNIVERSITY AVENUE TURN RIGHT INTO RANK NO.231 WARWICK AVENUE AND RETURN WITH WARWICK AVENUE, TURN LEFT INTO CANNONGATE ROAD ONTO N3 OFF RAMP AND USE SAME ROUTE TO CLERMONT TAXI RANK.</p>



GAZETTE

REGION: DURBAN
WEST

GAZETTE PRINT DATE : 09 APRIL 2014

GAZETTE EXPIRY DATE: 30 APRIL 2014

<p>6.1.1.1 3</p>	<p>CLERMONT TO PINETOWN AND RETURN</p> <p>FROM CLERMONT TAXI RANK TURN RIGHT INTO CLERMONT ROAD JOIN POSSELT ROAD JOIN SHEPSTONE ROAD, TURN RIGHT INTO CROMPTON STREET, TURN RIGHT INTO UNION LANE, TURN LEFT INTO GLENUGIE ROAD JOIN MOODIE STREET, TURN RIGHT INTO HILL STREET INTO HILL STREET TAXI RANK AND RETURN WITH HILL STREET TURN LEFT INTO MOODIE STREET JOIN GLENUGIE ROAD, TURN RIGHT INTO LAUTH STREET, TURN LEFT INTO CROMPTON STREET, TURN LEFT INTO SHEPSTONE ROAD JOIN POSSELT ROAD JOIN CLERMONT ROAD TURN RIGHT INTO NORTH ROAD TO CLERMONT TAXI RANK.</p>
<p>6.1.1.1 4</p>	<p>CLERMONT TO WESTMEAD AND RETURN</p> <p>FROM CLERMONT TAXI RANK TURN INTO CLERMONT ROAD JOIN POSSELT ROAD JOIN SHEPSTONE ROAD, TURN RIGHT INTO CROMPTON STREET, TURN RIGHT INTO LAUGHT STREET, TURN LEFT INTO GLENUGIE ROAD, TURN LEFT INTO OLD MAIN ROAD, JOIN RICHMOND ROAD, TURN RIGHT INTO TRAFFORD ROAD JOIN GOODWOOD ROAD, TURN LEFT INTO MAHOGANY ROAD A TO A DESIGNATED TAXI STOP AND RETURN ALONG THE SAME ROUTE TO CLERMONT TAXI RANK.</p> <p>(II) CLERMONT TO WESTMEAD/METROFILE AND RETURN</p> <p>FROM CLERMONT TAXI RANK TURN RIGHT INTO CLERMONT ROAD JOIN POSSELT ROAD JOIN SHEPSTONE ROAD, TURN RIGHT INTO CROMPTON STREET, TURN RIGHT INTO LAUTH STREET, TURN LEFT INTO GLENUGIE ROAD, TURN RIGHT INTO OLD MAIN ROAD JOIN RICHMOND ROAD, TURN RIGHT INTO TRAFFORD ROAD JOIN HILLCLIMB ROAD TO MONZA TO A DESIGNATED TAXI STOP AND RETURN TO CLERMONT TAXI RANK ALONG THE SAME ROUTE.</p> <p>(III) CLERMONT TO WESTMEAD/BAKERY AND RETURN</p> <p>FROM CLERMONT TAXI RANK TURN RIGHT INTO CLERMONT ROAD JOIN POSSELT ROAD SHEPSTONE ROAD, TURN RIGHT INTO CROMPTON STREET, TURN RIGHT INTO LAUTH STREET, TURN LEFT INTO GLENUGIE ROAD TURN RIGHT INTO OLD MAIN ROAD JOIN RICHMOND ROAD, TURN RIGHT INTO ALEXANDER ROAD, TURN LEFT TO MALCOLM ROAD, TURN RIGHT INTO CIRCUIT ROAD, TURN RIGHT INTO CLARK ROAD, TURN LEFT INTO ALEXANDER ROAD TO A DESIGNATED TAXI STOP AND RETURN ALONG THE SAME ROUTE TO CLERMONT TAXI RANK.</p>



GAZETTE

REGION: DURBAN
WEST

GAZETTE PRINT DATE : 09 APRIL 2014

GAZETTE EXPIRY DATE: 30 APRIL 2014

6.1.1.1 5	<p>ROUTE 0 CONDITIONS</p> <p>GENERAL CONDITIONS APPLICABLE TO ALL ROUTES:</p> <p>1).PASSENGERS MAY BE PICKED UP AND/OR SET DOWN ONLY AT DESIGNATED TAXI RANKS OR TAXI STOPS, WHICH SHALL EXCLUDE BUS STOPS.</p> <p>2) ON THE INBOUND TRIP TO DURBAN, NO PASSENGERS MAY BE PICKED UP EN ROUTE FROM ENTERING THE N3, UNTIL REACHING UNIVERSITY AVENUE TAXI RANK NO.231</p> <p>3) ON THE TRIP TO MOLWENI WYEBANK, NO PASSENGERS MAY BE SET DOWN UNTIL REACHING M13.</p> <p>4) ENTRY OR RANKING ON PRIVATE PROPERTY IS NOT PERMITTED WITHOUT THE WRITTEN PERMISSION OF THE LANDLORD, A COPY OF WHICH MUST BE SUPPLIED TO THE BOARD.</p> <p>5) WITHOUT HAVING ENTERED INTO AN AGREEMENT WITH OTHER OPERATORS ON A COMMON ROUTE, AS CONTEMPLATED BY SECTION 88(2) OF ACT 2000, THE PICKING UP OR SETTING OF PASSENGERS ON SUCH AGREEMENT MUST BE SUPPLIED TO THE BOARD.</p> <p>6) AT RANKS, WHETHER ON-STREET OR OFF-STREET, ONLY THE TAXIS THAT CAN BE ACCOMMODATED IN THE DEMARCATED AREA MAY OCCUPY THE RANK. EXCESS VEHICLES MUST HOLD ELSEWHERE.</p> <p>7) RANK PERMITS OR LETTERS OF AUTHORITY MUST BE PRODUCED IN RESPECT OF ALL RANKS IN MUNICIPAL AREAS, IN PARTICULAR MAJOR TOWNS AND CITIES AND IN PARTICULAR INTER-PROVINCIAL DESTINATIONS.</p> <p>8) THE ALLOCATION OF ANY ROUTE OR PORTION OF ROUTE IS SUBJECT TO THE CONDITION THAT IT HAS BEEN APPROVED AND ALLOCATED IN GOOD FAITH AND THAT SUCH ROUTE WILL BE INVALID SHOULD IT TRANSPIRE THAT THE ROUTE OR PORTION THERE OF WILL, OR HAS CAUSED CONFLICT DUE TO IT HAVING BEEN APPROVED BASED ON INCORRECT OR FALSE INFORMATION SUPPLIED TO THE BOARD OR AS RESULT OF AN ERROR. IN SUCH INSTANCE THE OPERATING LICENCE MUST BE RETURNED TO THE BOARD FOR CORRECTION.</p> <p>9) THE VEHICLE MUST BE COVERED BY MOTOR VEHICLE INSURANCE AS WELL AS PERSONAL LIABILITY INSURANCE.</p>
6.1.1.1 6	<p>KWA-DABEKA A TO PINETOWN AND RETURN</p> <p>FROM KWA- DABEKA A TAXI RANK, PASSING KK HOSTEL TURN LEFT INTO NORTH ROAD, TURN LEFT INTO 3RD AVENUE, JOINING DINKELMAN ROAD, TURN RIGHT INTO SHEPSTONE ROAD, TURN RIGHT INTO CROMPTON STREET, TURN RIGHT INTO UNION LANE, TURN LEFT INTO GLENUGIE ROAD JOINING MOODIE STREET, TURN LEFT INTO HILL STREET, INTO HILL STREET TAXI RANK AND RETURN WITH HILL STREET, TURN LEFT INTO MOODIE STREET JOIN GLENUGIE ROAD TURN RIGHT INTO LAUTH STREET, TURN LEFT INTO CROMPTON STREET, TURN LEFT INTO SHEPSTONE ROAD TURN RIGHT INTO DINKELMAN ROAD TURN LEFT INTO NORTH ROAD, AND PROCEED TO KWA-DABEKA "A" TAXI RANK.</p>
6.1.1.1 7	<p>KWA-DABEKA D TO PINETOWN</p> <p>FROM KWA DABEKA, D TAXI RANK, PASSING KWA- DABEKA CLINIC TURN RIGHT INTO NORTH ROAD, TURN RIGHT INTO 3RD AVENUE JOIN DINKELMAN ROAD, TURN RIGHT INTO SHEPSTONE ROAD, TURN RIGHT INTO CROMPTON STREET, TURN RIGHT INTO UNION LANE, TURN LEFT INTO GLENUGIE ROAD JOIN MOODIE STREET, TURN RIGHT INTO HILL STREET, INTO HILL TAXI RANK AND RETURN WITH HILL STREET, TURN LEFT INTO MOODIE STREET JOIN GLENUGIE ROAD, TURN RIGHT INTO LAUTH STREET, TURN LEFT INTO CROMPTON STREET, TURN LEFT INTO SHEPSTONE ROAD, TURN RIGHT INTO DINKELMAN ROAD, TURN LEFT INTO 1ST AVENUE, LEFT INTO NORTH ROAD AND PROCEED TO KWA DABEKA "D" TAXI RANK.</p>



GAZETTE

REGION: DURBAN
WEST

GAZETTE PRINT DATE : 09 APRIL 2014

GAZETTE EXPIRY DATE: 30 APRIL 2014

6.1.1.1 8	<p>KWA-DABEKA D TO DURBAN AND RETURN</p> <p>FROM KWA DABEKA D TAXI RANG, PASSING KWA-DABEKA CLINIC TURN RIGHT INTO NORTH ROAD, TURN RIGHT INTO 3RD AVENUE, JOIN DINKLEMAN ROAD, JOIN OTTO VOLEK ROAD, JOIN STAPLETON ROAD, TURN LEFT TO M13, JOIN N3, WESTERN FREE WAY, TURN RIGHT INTO GREY STREET, TURN LEFT INTO WEST STREET, TURN LEFT INTO ALIWAL STREET, TURN LEFT INTO PINE STREET, TURN RIGHT INTO RUSSEL STREET, TURN LEFT INTO LEOPOLD STREET, TURN RIGHT INTO CITY MARKET, UNIVERSITY AVENUE, TURN RIGHT INTO RANK NO. 231 WARWICK AVENUE AND RETURN WITH WARWICK AVENUE, TURN LEFT INTO CANNONGATE ROAD ALONG N3 OFF RAMP AND USING THE SAME ROUTE IN THE OPPOSITE DIRECTION AND PROCEED TO KWA DABEKA D TAXI RANK.</p>
6.1.1.1 9	<p>KK HOSTEL TO DURBAN AND RETURN</p> <p>FROM KK TAXI RANK TURN LEFT INTO NORTH ROAD, TURN RIGHT INTO 12TH STREET JOIN DINKELMAN ROAD JOIN OTTO VOLEK ROAD, JOIN STAPLETON ROAD, TURN RIGHT INTO M13 JOIN N3, TURN RIGHT INTO WESTERN FREEWAY, TURN RIGHT INTO GREY STREET, TURN LEFT INTO WEST STREET, TURN LEFT INTO AILWAL STREET, TURN LEFT INTO PINE STREET, TURN RIGHT INTO RUSSEL STREET, TURN LEFT INTO LEOPOLD STREET, TO CITY MARKET, UNIVERSITY AVENUE, TURN RIGHT INTO RANK NO. 231/ WARWICK AVENUE AND RETURN WITH WARWICK AVENUE TURNING LEFT INTO CANNONGATE ROAD ALONG N3 OFF RAMP AND USING THE SAME ROUTE PROCEEDING TO KK HOSTEL TAXI RANK.</p>
6.1.1.2 0	<p>ROUTE 6A KK HOSTEL TO PINETOWN FROM KK RANK TURN LEFT INTO NORTH ROAD, TURN RIGHT INTO 12TH STREET, JOIN DINKELMAN ROAD, TURN RIGHT INTO SHEPSTONE ROAD, TURN RIGHT INTO CROMPTON STREET, TURN RIGHT INTO UNION LANE, TURN LEFT INTO GLENUGIE ROAD, JOIN MOODIE STREET, TURN LEFT INTO HILL STREET INTO HILL STREET TAXI RANK AND RETURN WITH HILL STREET, TURN LEFT INTO MOODIE STREET, JOIN GLENUGIE ROAD, TURN RIGHT INTO LAUTH STREET, TURN LEFT INTO CROMPTON STREET, TURN LEFT INTO SHEPSTONE ROAD, TURN RIGHT INTO DINKELMAN ROAD, TURN RIGHT INTO 1ST AVENUE, TURN LEFT INTO NORTH ROAD, TURN RIGHT INTO AND INTO KK TAXI RANK.</p>



GAZETTE

REGION: DURBAN
WEST

GAZETTE PRINT DATE : 09 APRIL 2014

GAZETTE EXPIRY DATE: 30 APRIL 2014

6.1.1.2	ROUTE 7 A
1	<p>(I) KK HOSTEL TO WESTMEAD/ MOTALA FARM AND RETURN FROM KK TAXI RANK TURN LEFT INTO NORTH ROAD, TURN RIGHT INTO 12TH STREET, JOIN DINKELMAN ROAD, TURN RIGHT INTO SHEPSTONE ROAD, TURN LEFT INTO CROMPTON STREET, TURN RIGHT INTO LAUTH STREET, TURN LEFT INTO GLENUGIE ROAD, TURN RIGHT INTO OLD MAIN ROAD, RICHMOND ROAD, TURN RIGHT INTO TRAFFORD STREET, JOIN GOODWOOD ROAD, TURN LEFT INTO MAHOGANY ROAD TO A DESIGNATED TAXI STOP AND RETURN ALONG THE SAME ROUTE TO KK TAXI RANK.</p> <p>(II) KK TO WESTMEAD/ METROFILE AND RETURN FROM KK TAXI RANK TURN LEFT INTO NORTH ROAD, TURN RIGHT INTO 12TH STREET JOIN DINKELMAN ROAD, TURN RIGHT INTO SHEPSTONE ROAD, TURN RIGHT INTO CROMPTON STREET, TURN RIGHT INTO LAUGHT STREET, TURN LEFT INTO GLENUGIE ROAD, TURN RIGHT INTO OLD MAIN ROAD, RICHMOND ROAD, TURN RIGHT INTO TRAFFORD STREET JOIN HILLCLIMB ROAD, TO MONZA ROAD TO A DESIGNATED TAXI STOP, AND RETURN ALONG THE SAME ROUTE TO KK TAXI RANK.</p> <p>(III) KK TO WESTMEAD/BAKERY AND RETURN FROM KK TAXI RANK TURN LEFT INTO NORTH ROAD, TURN RIGHT INTO 3RD AVENUE JOIN DINKELMAN ROAD, TURN RIGHT INTO SHEPSTONE ROAD, TURN RIGHT INTO CROMPTON STREET, TURN RIGHT INTO LAUGHT ROAD, TURN LEFT INTO GLENUGIE ROAD, TURN RIGHT INTO OLD MAIN ROAD, RICHMOND ROAD, TURN RIGHT INTO ALEXANDER ROAD, TURN LEFT INTO MALCOM ROAD, TURN RIGHT INTO CIRCUIT ROAD, TURN RIGHT INTO CLARK ROAD, TURN LEFT UNTO ALEXANDER ROAD TO A DESIGNATED TAXI STOP, AND RETURN ALONG THE SAME ROUTE TO KK TAXI RANK.</p>



GAZETTE

REGION: DURBAN
WEST

GAZETTE PRINT DATE : 09 APRIL 2014

GAZETTE EXPIRY DATE: 30 APRIL 2014

GAZETTE NUMBER: LGKZNG20-2014-MAR

1) APP0001057	
2) MANDLENKOSI ALVART MCHUNU ID NO. 4707085315089	
3) P.O.BOX 1032 NEW GERMANY PINETOWN 3612	
4) APPLICANT TYPE : NEW OPERATING LICENCE	
5) IS STILL TO BE ACQUIRED	
6.1.1.1	<p>KWA-DABEKA A TO DURBAN</p> <p>FROM KWA-DABEKA A TAXI RANK, PASSING KK HOSTEL TURN LEFT INTO NORTH ROAD, TURN RIGHT INTO 3RD AVENUE JOIN DINKELMAN ROAD, JOINING OTTO VOLEK ROAD, JOIN STAPLETON ROAD, JOIN M13, JOIN N3 TURN RIGHT INTO WESTERN FREEWAY, TURN RIGHT INTO GREY STREET TURN LEFT INTO WEST STREET, TURN LEFT INTO ALI WAL STREET, TURN LEFT INTO PINE STREET, TURN RIGHT INTO RUSSEL STREET, TURN LEFT INTO LEOPOLD STREET, TO CITY MARKET, UNIVERSITY AVENUE TURN RIGHT INTO RANK NO. 231 WARWICK AVENUE AND RETURN WITH WARWICK AVENUE TURN LEFT INTO CANNONGATE ROAD ALONG N3 OFF RAMP AND USING THE SAME ROUTE IN THE OPPOSITE DIRECTION AND PROCEED TO KWA-DABEKA "A" TAXI RANK.</p>
6.1.1.2	<p>ROUTE 8 A</p> <p>CLERMONT TO DURBAN AND RETURN</p> <p>FROM CLERMONT TAXI RANK TURN RIGHT INTO CLERMONT ROAD, JOIN POSSELT ROAD, TURN LEFT INTO OTTO VOLEK ROAD JOIN STAPLETON ROAD, TURN RIGHT INTO M13 JOIN N3, WESTERN FREEWAY, TURN RIGHT INTO GREY STREET, TURN LEFT INTO WEST STREET, TURN LEFT INTO ALI WAL STREET, TURN LEFT INTO PINE STREET, TURN RIGHT INTO RUSSELL STREET, TURN LEFT INTO LEOPOLD STREET, JOIN MARKET STREET, UNIVERSITY AVENUE TURN RIGHT INTO RANK NO. 231 WARWICK AVENUE AND RETURN WITH WARWICK AVENUE, TURN LEFT INTO CANNONGATE ROAD ONTO N3 OFF RAMP AND USE SAME ROUTE TO CLERMONT TAXI RANK.</p>
6.1.1.3	<p>CLERMONT TO PINETOWN AND RETURN</p> <p>FROM CLERMONT TAXI RANK TURN RIGHT INTO CLERMONT ROAD JOIN POSSELT ROAD JOIN SHEPSTONE ROAD, TURN RIGHT INTO CROMPTON STREET, TURN RIGHT INTO UNION LANE, TURN LEFT INTO GLENUGIE ROAD JOIN MOODIE STREET, TURN RIGHT INTO HILL STREET INTO HILL STREET TAXI RANK AND RETURN WITH HILL STREET TURN LEFT INTO MOODIE STREET JOIN GLENUGIE ROAD, TURN RIGHT INTO LAUTH STREET, TURN LEFT INTO CROMPTON STREET, TURN LEFT INTO SHEPSTONE ROAD JOIN POSSELT ROAD JOIN CLERMONT ROAD TURN RIGHT INTO NORTH ROAD TO CLERMONT TAXI RANK.</p>



GAZETTE

REGION: DURBAN
WEST

GAZETTE PRINT DATE : 09 APRIL 2014

GAZETTE EXPIRY DATE: 30 APRIL 2014

6.1.1.4 CLERMONT TO WESTMEAD AND RETURN

FROM CLERMONT TAXI RANK TURN INTO CLERMONT ROAD JOIN POSSELT ROAD JOIN SHEPSTONE ROAD, TURN RIGHT INTO CROMPTON STREET, TURN RIGHT INTO LAUGHT STREET, TURN LEFT INTO GLENUGIE ROAD, TURN LEFT INTO OLD MAIN ROAD, JOIN RICHMOND ROAD, TURN RIGHT INTO TRAFFORD ROAD JOIN GOODWOOD ROAD, TURN LEFT INTO MAHOGANY ROAD A TO A DESIGNATED TAXI STOP AND RETURN ALONG THE SAME ROUTE TO CLERMONT TAXI RANK.

(II) CLERMONT TO WESTMEAD/METROFILE AND RETURN

FROM CLERMONT TAXI RANK TURN RIGHT INTO CLERMONT ROAD JOIN POSSELT ROAD JOIN SHEPSTONE ROAD, TURN RIGHT INTO CROMPTON STREET, TURN RIGHT INTO LAUTH STREET, TURN LEFT INTO GLENUGIE ROAD, TURN RIGHT INTO OLD MAIN ROAD JOIN RICHMOND ROAD, TURN RIGHT INTO TRAFFORD ROAD JOIN HILLCLIMB ROAD TO MONZA TO A DESIGNATED TAXI STOP AND RETURN TO CLERMONT TAXI RANK ALONG THE SAME ROUTE.

(III) CLERMONT TO WESTMEAD/BAKERY AND RETURN

FROM CLERMONT TAXI RANK TURN RIGHT INTO CLERMONT ROAD JOIN POSSELT ROAD SHEPSTONE ROAD, TURN RIGHT INTO CROMPTON STREET, TURN RIGHT INTO LAUTH STREET, TURN LEFT INTO GLENUGIE ROAD TURN RIGHT INTO OLD MAIN ROAD JOIN RICHMOND ROAD, TURN RIGHT INTO ALEXANDER ROAD, TURN LEFT TO MALCOLM ROAD, TURN RIGHT INTO CIRCUIT ROAD, TURN RIGHT INTO CLARK ROAD, TURN LEFT INTO ALEXANDER ROAD TO A DESIGNATED TAXI STOP AND RETURN ALONG THE SAME ROUTE TO CLERMONT TAXI RANK.

6.1.1.5 ROUTE 0

CONDITIONS

GENERAL CONDITIONS APPLICABLE TO ALL ROUTES:

- 1) PASSENGERS MAY BE PICKED UP AND/OR SET DOWN ONLY AT DESIGNATED TAXI RANKS OR TAXI STOPS, WHICH SHALL EXCLUDE BUS STOPS.
- 2) ON THE INBOUND TRIP TO DURBAN, NO PASSENGERS MAY BE PICKED UP EN ROUTE FROM ENTERING THE N3, UNTIL REACHING UNIVERSITY AVENUE TAXI RANK NO.231
- 3) ON THE TRIP TO MOLWENI WYEBANK, NO PASSENGERS MAY BE SET DOWN UNTIL REACHING M13.
- 4) ENTRY OR RANKING ON PRIVATE PROPERTY IS NOT PERMITTED WITHOUT THE WRITTEN PERMISSION OF THE LANDLORD, A COPY OF WHICH MUST BE SUPPLIED TO THE BOARD.
- 5) WITHOUT HAVING ENTERED INTO AN AGREEMENT WITH OTHER OPERATORS ON A COMMON ROUTE, AS CONTEMPLATED BY SECTION 88(2) OF ACT 2000, THE PICKING UP OR SETTING OF PASSENGERS ON SUCH AGREEMENT MUST BE SUPPLIED TO THE BOARD.
- 6) AT RANKS, WHETHER ON-STREET OR OFF-STREET, ONLY THE TAXIS THAT CAN BE ACCOMMODATED IN THE DEMARCATED AREA MAY OCCUPY THE RANK. EXCESS VEHICLES MUST HOLD ELSEWHERE.
- 7) RANK PERMITS OR LETTERS OF AUTHORITY MUST BE PRODUCED IN RESPECT OF ALL RANKS IN MUNICIPAL AREAS, IN PARTICULAR MAJOR TOWNS AND CITIES AND IN PARTICULAR INTER-PROVINCIAL DESTINATIONS.
- 8) THE ALLOCATION OF ANY ROUTE OR PORTION OF ROUTE IS SUBJECT TO THE CONDITION THAT IT HAS BEEN APPROVED AND ALLOCATED IN GOOD FAITH AND THAT SUCH ROUTE WILL BE INVALID SHOULD IT TRANSPIRE THAT THE ROUTE OR PORTION THERE OF WILL, OR HAS CAUSED CONFLICT DUE TO IT HAVING BEEN APPROVED BASED ON INCORRECT OR FALSE INFORMATION SUPPLIED TO THE BOARD OR AS RESULT OF AN ERROR. IN SUCH INSTANCE THE OPERATING LICENCE MUST BE RETURNED TO THE BOARD FOR CORRECTION.
- 9) THE VEHICLE MUST BE COVERED BY MOTOR VEHICLE INSURANCE AS WELL AS PERSONAL LIABILITY INSURANCE.



GAZETTE

REGION: DURBAN
WEST

GAZETTE PRINT DATE : 09 APRIL 2014

GAZETTE EXPIRY DATE: 30 APRIL 2014

6.1.1.6	<p>KWA-DABEKA A TO PINETOWN AND RETURN</p> <p>FROM KWA- DABEKA A TAXI RANK, PASSING KK HOSTEL TURN LEFT INTO NORTH ROAD, TURN LEFT INTO 3RD AVENUE, JOINING DINKELMAN ROAD, TURN RIGHT INTO SHEPSTONE ROAD, TURN RIGHT INTO CROMPTON STREET, TURN RIGHT INTO UNION LANE, TURN LEFT INTO GLENUGIE ROAD JOINING MOODIE STREET, TURN LEFT INTO HILL STREET, INTO HILL STREET TAXI RANK AND RETURN WITH HILL STREET, TURN LEFT INTO MOODIE STREET JOIN GLENUGIE ROAD TURN RIGHT INTO LAUTH STREET, TURN LEFT INTO CROMPTON STREET, TURN LEFT INTO SHEPSTONE ROAD TURN RIGHT INTO DINKELMAN ROAD TURN LEFT INTO NORTH ROAD, AND PROCEED TO KWA-DABEKA "A" TAXI RANK.</p>
6.1.1.7	<p>KWA-DABEKA D TO PINETOWN</p> <p>FROM KWA DABEKA, D TAXI RANK, PASSING KWA- DABEKA CLINIC TURN RIGHT INTO NORTH ROAD, TURN RIGHT INTO 3RD AVENUE JOIN DINKELMAN ROAD, TURN RIGHT INTO SHEPSTONE ROAD, TURN RIGHT INTO CROMPTON STREET, TURN RIGHT INTO UNION LANE, TURN LEFT INTO GLENUGIE ROAD JOIN MOODIE STREET, TURN RIGHT INTO HILL STREET, INTO HILL TAXI RANK AND RETURN WITH HILL STREET, TURN LEFT INTO MOODIE STREET JOIN GLENUGIE ROAD, TURN RIGHT INTO LAUTH STREET, TURN LEFT INTO CROMPTON STREET, TURN LEFT INTO SHEPSTONE ROAD, TURN RIGHT INTO DINKELMAN ROAD, TURN LEFT INTO 1ST AVENUE, LEFT INTO NORTH ROAD AND PROCEED TO KWA DABEKA "D" TAXI RANK.</p>
6.1.1.8	<p>KWA-DABEKA D TO DURBAN AND RETURN</p> <p>FROM KWA DABEKA D TAXI RANG, PASSING KWA-DABEKA CLINIC TURN RIGHT INTO NORTH ROAD, TURN RIGHT INTO 3RD AVENUE, JOIN DINKLEMAN ROAD, JOIN OTTO VOLEK ROAD, JOIN STAPLETON ROAD, TURN LEFT TO M13, JOIN N3, WESTERN FREE WAY, TURN RIGHT INTO GREY STREET, TURN LEFT INTO WEST STREET, TURN LEFT INTO ALIWAL STREET, TURN LEFT INTO PINE STREET, TURN RIGHT INTO RUSSEL STREET, TURN LEFT INTO LEOPOLD STREET, TURN RIGHT INTO CITY MARKET, UNIVERSITY AVENUE, TURN RIGHT INTO RANK NO. 231 WARWICK AVENUE AND RETURN WITH WARWICK AVENUE, TURN LEFT INTO CANNONGATE ROAD ALONG N3 OFF RAMP AND USING THE SAME ROUTE IN THE OPPOSITE DIRECTION AND PROCEED TO KWA DABEKA D TAXI RANK.</p>
6.1.1.9	<p>KK HOSTEL TO DURBAN AND RETURN</p> <p>FROM KK TAXI RANK TURN LEFT INTO NORTH ROAD, TURN RIGHT INTO 12TH STREET JOIN DINKELMAN ROAD JOIN OTTO VOLEK ROAD, JOIN STAPLETON ROAD, TURN RIGHT INTO M13 JOIN N3, TURN RIGHT INTO WESTERN FREEWAY, TURN RIGHT INTO GREY STREET, TURN LEFT INTO WEST STREET, TURN LEFT INTO AILWAL STREET, TURN LEFT INTO PINE STREET, TURN RIGHT INTO RUSSEL STREET, TURN LEFT INTO LEOPOLD STREET, TO CITY MARKET, UNIVERSITY AVENUE, TURN RIGHT INTO RANK NO. 231/ WARWICK AVENUE AND RETURN WITH WARWICK AVENUE TURNING LEFT INTO CANNONGATE ROAD ALONG N3 OFF RAMP AND USING THE SAME ROUTE PROCEEDING TO KK HOSTEL TAXI RANK.</p>



GAZETTE

REGION: DURBAN
WEST

GAZETTE PRINT DATE : 09 APRIL 2014

GAZETTE EXPIRY DATE: 30 APRIL 2014

6.1.1.1 0	<p>ROUTE 6A KK HOSTEL TO PINETOWN FROM KK RANK TURN LEFT INTO NORTH ROAD, TURN RIGHT INTO 12TH STREET, JOIN DINKELMAN ROAD, TURN RIGHT INTO SHEPSTONE ROAD, TURN RIGHT INTO CROMPTON STREET, TURN RIGHT INTO UNION LANE, TURN LEFT INTO GLENUGIE ROAD, JOIN MOODIE STREET, TURN LEFT INTO HILL STREET INTO HILL STREET TAXI RANK AND RETURN WITH HILL STREET, TURN LEFT INTO MOODIE STREET, JOIN GLENUGIE ROAD, TURN RIGHT INTO LAUTH STREET, TURN LEFT INTO CROMPTON STREET, TURN LEFT INTO SHEPSTONE ROAD, TURN RIGHT INTO DINKELMAN ROAD, TURN RIGHT INTO 1ST AVENUE, TURN LEFT INTO NORTH ROAD, TURN RIGHT INTO AND INTO KK TAXI RANK.</p>
6.1.1.1 1	<p>ROUTE 7 A</p> <p>(I) KK HOSTEL TO WESTMEAD/ MOTALA FARM AND RETURN FROM KK TAXI RANK TURN LEFT INTO NORTH ROAD, TURN RIGHT INTO 12TH STREET, JOIN DINKELMAN ROAD, TURN RIGHT INTO SHEPSTONE ROAD, TURN LEFT INTO CROMPTON STREET, TURN RIGHT INTO LAUTH STREET, TURN LEFT INTO GLENUGIE ROAD, TURN RIGHT INTO OLD MAIN ROAD, RICHMOND ROAD, TURN RIGHT INTO TRAFFORD STREET, JOIN GOODWOOD ROAD, TURN LEFT INTO MAHOGANY ROAD TO A DESIGNATED TAXI STOP AND RETURN ALONG THE SAME ROUTE TO KK TAXI RANK.</p> <p>(II) KK TO WESTMEAD/ METROFILE AND RETURN FROM KK TAXI RANK TURN LEFT INTO NORTH ROAD, TURN RIGHT INTO 12TH STREET JOIN DINKELMAN ROAD, TURN RIGHT INTO SHEPSTONE ROAD, TURN RIGHT INTO CROMPTON STREET, TURN RIGHT INTO LAUGHT STREET, TURN LEFT INTO GLENUGIE ROAD, TURN RIGHT INTO OLD MAIN ROAD, RICHMOND ROAD, TURN RIGHT INTO TRAFFORD STREET JOIN HILLCLIMB ROAD, TO MONZA ROAD TO A DESIGNATED TAXI STOP, AND RETURN ALONG THE SAME ROUTE TO KK TAXI RANK.</p> <p>(III) KK TO WESTMEAD/BAKERY AND RETURN FROM KK TAXI RANK TURN LEFT INTO NORTH ROAD, TURN RIGHT INTO 3RD AVENUE JOIN DINKELMAN ROAD, TURN RIGHT INTO SHEPSTONE ROAD, TURN RIGHT INTO CROMPTON STREET, TURN RIGHT INTO LAUGHT ROAD, TURN LEFT INTO GLENUGIE ROAD, TURN RIGHT INTO OLD MAIN ROAD, RICHMOND ROAD, TURN RIGHT INTO ALEXANDER ROAD, TURN LEFT INTO MALCOM ROAD, TURN RIGHT INTO CIRCUIT ROAD, TURN RIGHT INTO CLARK ROAD, TURN LEFT UNTO ALEXANDER ROAD TO A DESIGNATED TAXI STOP, AND RETURN ALONG THE SAME ROUTE TO KK TAXI RANK.</p>



GAZETTE

REGION: DURBAN
WEST

GAZETTE PRINT DATE : 09 APRIL 2014

GAZETTE EXPIRY DATE: 30 APRIL 2014

GAZETTE NUMBER: LGKZNG20-2014-MAR

- 1) APP0001097
- 2) SEFOTE PETROS LEOTO ID NO. 3507185183085
- 3) P O BOX 416
P O CLERNAVILLE
3602
- 4) APPLICANT TYPE : NEW OPERATING LICENCE
- 5) 1 x 15 (SEATED) 0 (STANDING)

6.1.1.1 KWA-DABEKA A TO DURBAN

FROM KWA-DABEKA A TAXI RANK, PASSING KK HOSTEL TURN LEFT INTO NORTH ROAD, TURN RIGHT INTO 3RD AVENUE JOIN DINKELMAN ROAD, JOINING OTTO VOLEK ROAD, JOIN STAPLETON ROAD, JOIN M13, JOIN N3 TURN RIGHT INTO WESTERN FREEWAY, TURN RIGHT INTO GREY STREET TURN LEFT INTO WEST STREET, TURN LEFT INTO ALIWAL STREET, TURN LEFT INTO PINE STREET, TURN RIGHT INTO RUSSEL STREET, TURN LEFT INTO LEOPOLD STREET, TO CITY MARKET, UNIVERSITY AVENUE TURN RIGHT INTO RANK NO. 231 WARWICK AVENUE AND RETURN WITH WARWICK AVENUE TURN LEFT INTO CANNONGATE ROAD ALONG N3 OFF RAMP AND USING THE SAME ROUTE IN THE OPPOSITE DIRECTION AND PROCEED TO KWA-DABEKA "A" TAXI RANK.

6.1.1.2 ROUTE 8 A

CLERMONT TO DURBAN AND RETURN

FROM CLERMONT TAXI RANK TURN RIGHT INTO CLERMONT ROAD, JOIN POSSELT ROAD, TURN LEFT INTO OTTO VOLEK ROAD JOIN STAPLETON ROAD, TURN RIGHT INTO M13 JOIN N3, WESTERN FREEWAY, TURN RIGHT INTO GREY STREET, TURN LEFT INTO WEST STREET, TURN LEFT INTO ALIWAL STREET, TURN LEFT INTO PINE STREET, TURN RIGHT INTO RUSSELL STREET, TURN LEFT INTO LEOPOLD STREET, JOIN MARKET STREET, UNIVERSITY AVENUE TURN RIGHT INTO RANK NO. 231 WARWICK AVENUE AND RETURN WITH WARWICK AVENUE, TURN LEFT INTO CANNONGATE ROAD ONTO N3 OFF RAMP AND USE SAME ROUTE TO CLERMONT TAXI RANK.

6.1.1.3 CLERMONT TO PINETOWN AND RETURN

FROM CLERMONT TAXI RANK TURN RIGHT INTO CLERMONT ROAD JOIN POSSELT ROAD JOIN SHEPSTONE ROAD, TURN RIGHT INTO CROMPTON STREET, TURN RIGHT INTO UNION LANE, TURN LEFT INTO GLENUGIE ROAD JOIN MOODIE STREET, TURN RIGHT INTO HILL STREET INTO HILL STREET TAXI RANK AND RETURN WITH HILL STREET TURN LEFT INTO MOODIE STREET JOIN GLENUGIE ROAD, TURN RIGHT INTO LAUTH STREET, TURN LEFT INTO CROMPTON STREET, TURN LEFT INTO SHEPSTONE ROAD JOIN POSSELT ROAD JOIN CLERMONT ROAD TURN RIGHT INTO NORTH ROAD TO CLERMONT TAXI RANK.



GAZETTE

REGION: DURBAN
WEST

GAZETTE PRINT DATE : 09 APRIL 2014

GAZETTE EXPIRY DATE: 30 APRIL 2014

6.1.1.4 CLERMONT TO WESTMEAD AND RETURN

FROM CLERMONT TAXI RANK TURN INTO CLERMONT ROAD JOIN POSSELT ROAD JOIN SHEPSTONE ROAD, TURN RIGHT INTO CROMPTON STREET, TURN RIGHT INTO LAUGHT STREET, TURN LEFT INTO GLENUGIE ROAD, TURN LEFT INTO OLD MAIN ROAD, JOIN RICHMOND ROAD, TURN RIGHT INTO TRAFFORD ROAD JOIN GOODWOOD ROAD, TURN LEFT INTO MAHOGANY ROAD A TO A DESIGNATED TAXI STOP AND RETURN ALONG THE SAME ROUTE TO CLERMONT TAXI RANK.

(II) CLERMONT TO WESTMEAD/METROFILE AND RETURN

FROM CLERMONT TAXI RANK TURN RIGHT INTO CLERMONT ROAD JOIN POSSELT ROAD JOIN SHEPSTONE ROAD, TURN RIGHT INTO CROMPTON STREET, TURN RIGHT INTO LAUTH STREET, TURN LEFT INTO GLENUGIE ROAD, TURN RIGHT INTO OLD MAIN ROAD JOIN RICHMOND ROAD, TURN RIGHT INTO TRAFFORD ROAD JOIN HILLCLIMB ROAD TO MONZA TO A DESIGNATED TAXI STOP AND RETURN TO CLERMONT TAXI RANK ALONG THE SAME ROUTE.

(III) CLERMONT TO WESTMEAD/BAKERY AND RETURN

FROM CLERMONT TAXI RANK TURN RIGHT INTO CLERMONT ROAD JOIN POSSELT ROAD SHEPSTONE ROAD, TURN RIGHT INTO CROMPTON STREET, TURN RIGHT INTO LAUTH STREET, TURN LEFT INTO GLENUGIE ROAD TURN RIGHT INTO OLD MAIN ROAD JOIN RICHMOND ROAD, TURN RIGHT INTO ALEXANDER ROAD, TURN LEFT TO MALCOLM ROAD, TURN RIGHT INTO CIRCUIT ROAD, TURN RIGHT INTO CLARK ROAD, TURN LEFT INTO ALEXANDER ROAD TO A DESIGNATED TAXI STOP AND RETURN ALONG THE SAME ROUTE TO CLERMONT TAXI RANK.

6.1.1.5 ROUTE 0

CONDITIONS

GENERAL CONDITIONS APPLICABLE TO ALL ROUTES:

- 1).PASSENGERS MAY BE PICKED UP AND/OR SET DOWN ONLY AT DESIGNATED TAXI RANKS OR TAXI STOPS,WHICH SHALL EXCLUDE BUS STOPS.
- 2) ON THE INBOUND TRIP TO DURBAN, NO PASSENGERS MAY BE PICKED UPEN ROUTE FROM ENTERING THE N3, UNTIL REACHING UNIVERSITY AVENUE TAXI RANK NO.231
- 3) ON THE TRIP TO MOLWENI WYEBANK, NO PASSENGERS MAY BE SET DOWN UNTIL REACHING M13.
- 4) ENTRY OR RANKING ON PRIVATE PROPERTY IS NOT PERMITTED WITHOUT THE WRITTEN PERMISSION OF THE LANDLORD, A COPY OF WHICH MUST BE SUPPLIED TO THE BOARD.
- 5) WITHOUT HAVING ENTERED INTO AN AGREEMENT WITH OTHER OPERATORS ON A COMMON ROUTE, AS CONTEMPLATED BY SECTION 88(2) OF ACT 2000, THE PICKING UP OR SETTING OF PASSENGERS ON SUCH AGREEMENT MUST BE SUPPLIED TO THE BOARD.
- 6) AT RANKS, WHETHER ON-STREET OR OFF-STREET, ONLY THE TAXIS THAT CAN BE ACCOMADATED IN THE DEMARCATED AREA MAY OCCUPY THE RANK. EXCESS VEHICLES MUST HOLD ELSEWHERE.
- 7)RANK PERMITS OR LETTERS OF AUTHORITY MUST BE PRODUCED IN RESPECT OF ALL RANKS IN MUNICIPAL AREAS, IN PARTICULAR MAJOR TOWNS AND CITIES AND IN PARTICULAR INTER-PROVINCIAL DESTINATIONS.
- 8) THE ALLOCATION OF ANY ROUTE OR PORTION OF ROUTE IS SUBJECT TO THE CONDITION THAT IT HAS BEEN APPROVED AND ALLOCATED IN GOOD FAITH AND THAT SUCH ROUTE WILL BE INVALID SHOULD IT TRANSPIRE THAT THE ROUTE OR PORTION THERE OF WILL, OR HAS CAUSED CONFLICT DUE TO IT HAVING BEEN APPROVED BASED ON INCORRECT OR FALSE INFORMATION SUPPLIED TO THE BOARD OR AS RESULT OF AN ERROR.IN SUCH INSTANCE THE OPERATING LICENCE MUST BE RETURNED TO THE BOARD FOR CORRECTION.
- 9) THE VEHICLE MUST BE COVERED BY MOTOR VEHICLE INSURANCE AS WELL AS PERSONAL LIABILITY INSURANCE.



GAZETTE

REGION: DURBAN
WEST

GAZETTE PRINT DATE : 09 APRIL 2014

GAZETTE EXPIRY DATE: 30 APRIL 2014

6.1.1.6	<p>KWA-DABEKA A TO PINETOWN AND RETURN</p> <p>FROM KWA- DABEKA A TAXI RANK, PASSING KK HOSTEL TURN LEFT INTO NORTH ROAD, TURN LEFT INTO 3RD AVENUE, JOINING DINKELMAN ROAD, TURN RIGHT INTO SHEPSTONE ROAD, TURN RIGHT INTO CROMPTON STREET, TURN RIGHT INTO UNION LANE, TURN LEFT INTO GLENUGIE ROAD JOINING MOODIE STREET, TURN LEFT INTO HILL STREET, INTO HILL STREET TAXI RANK AND RETURN WITH HILL STREET, TURN LEFT INTO MOODIE STREET JOIN GLENUGIE ROAD TURN RIGHT INTO LAUTH STREET, TURN LEFT INTO CROMPTON STREET, TURN LEFT INTO SHEPSTONE ROAD TURN RIGHT INTO DINKELMAN ROAD TURN LEFT INTO NORTH ROAD, AND PROCEED TO KWA-DABEKA "A" TAXI RANK.</p>
6.1.1.7	<p>KWA-DABEKA D TO PINETOWN</p> <p>FROM KWA DABEKA, D TAXI RANK, PASSING KWA- DABEKA CLINIC TURN RIGHT INTO NORTH ROAD, TURN RIGHT INTO 3RD AVENUE JOIN DINKELMAN ROAD, TURN RIGHT INTO SHEPSTONE ROAD, TURN RIGHT INTO CROMPTON STREET, TURN RIGHT INTO UNION LANE, TURN LEFT INTO GLENUGIE ROAD JOIN MOODIE STREET, TURN RIGHT INTO HILL STREET, INTO HILL TAXI RANK AND RETURN WITH HILL STREET, TURN LEFT INTO MOODIE STREET JOIN GLENUGIE ROAD, TURN RIGHT INTO LAUTH STREET, TURN LEFT INTO CROMPTON STREET, TURN LEFT INTO SHEPSTONE ROAD, TURN RIGHT INTO DINKELMAN ROAD, TURN LEFT INTO 1ST AVENUE, LEFT INTO NORTH ROAD AND PROCEED TO KWA DABEKA "D" TAXI RANK.</p>
6.1.1.8	<p>KWA-DABEKA D TO DURBAN AND RETURN</p> <p>FROM KWA DABEKA D TAXI RANG, PASSING KWA-DABEKA CLINIC TURN RIGHT INTO NORTH ROAD, TURN RIGHT INTO 3RD AVENUE, JOIN DINKLEMAN ROAD, JOIN OTTO VOLEK ROAD, JOIN STAPLETON ROAD, TURN LEFT TO M13, JOIN N3, WESTERN FREE WAY, TURN RIGHT INTO GREY STREET, TURN LEFT INTO WEST STREET, TURN LEFT INTO ALIWAL STREET, TURN LEFT INTO PINE STREET, TURN RIGHT INTO RUSSEL STREET, TURN LEFT INTO LEOPOLD STREET, TURN RIGHT INTO CITY MARKET, UNIVERSITY AVENUE, TURN RIGHT INTO RANK NO. 231 WARWICK AVENUE AND RETURN WITH WARWICK AVENUE, TURN LEFT INTO CANNONGATE ROAD ALONG N3 OFF RAMP AND USING THE SAME ROUTE IN THE OPPOSITE DIRECTION AND PROCEED TO KWA DABEKA D TAXI RANK.</p>
6.1.1.9	<p>KK HOSTEL TO DURBAN AND RETURN</p> <p>FROM KK TAXI RANK TURN LEFT INTO NORTH ROAD, TURN RIGHT INTO 12TH STREET JOIN DINKELMAN ROAD JOIN OTTO VOLEK ROAD, JOIN STAPLETON ROAD, TURN RIGHT INTO M13 JOIN N3, TURN RIGHT INTO WESTERN FREEWAY, TURN RIGHT INTO GREY STREET, TURN LEFT INTO WEST STREET, TURN LEFT INTO AILWAL STREET, TURN LEFT INTO PINE STREET, TURN RIGHT INTO RUSSEL STREET, TURN LEFT INTO LEOPOLD STREET, TO CITY MARKET, UNIVERSITY AVENUE, TURN RIGHT INTO RANK NO. 231/ WARWICK AVENUE AND RETURN WITH WARWICK AVENUE TURNING LEFT INTO CANNONGATE ROAD ALONG N3 OFF RAMP AND USING THE SAME ROUTE PROCEEDING TO KK HOSTEL TAXI RANK.</p>



GAZETTE

REGION: DURBAN
WEST

GAZETTE PRINT DATE : 09 APRIL 2014

GAZETTE EXPIRY DATE: 30 APRIL 2014

6.1.1.1 0	<p>ROUTE 6 A KK HOSTEL TO PINETOWN FROM KK RANK TURN LEFT INTO NORTH ROAD, TURN RIGHT INTO 12TH STREET, JOIN DINKELMAN ROAD, TURN RIGHT INTO SHEPSTONE ROAD, TURN RIGHT INTO CROMPTON STREET, TURN RIGHT INTO UNION LANE, TURN LEFT INTO GLENUGIE ROAD, JOIN MOODIE STREET, TURN LEFT INTO HILL STREET INTO HILL STREET TAXI RANK AND RETURN WITH HILL STREET, TURN LEFT INTO MOODIE STREET, JOIN GLENUGIE ROAD, TURN RIGHT INTO LAUTH STREET, TURN LEFT INTO CROMPTON STREET, TURN LEFT INTO SHEPSTONE ROAD, TURN RIGHT INTO DINKELMAN ROAD, TURN RIGHT INTO 1ST AVENUE, TURN LEFT INTO NORTH ROAD, TURN RIGHT INTO AND INTO KK TAXI RANK.</p>
6.1.1.1 1	<p>ROUTE 7 A (I) KK HOSTEL TO WESTMEAD/ MOTALA FARM AND RETURN FROM KK TAXI RANK TURN LEFT INTO NORTH ROAD, TURN RIGHT INTO 12TH STREET, JOIN DINKELMAN ROAD, TURN RIGHT INTO SHEPSTONE ROAD, TURN LEFT INTO CROMPTON STREET, TURN RIGHT INTO LAUTH STREET, TURN LEFT INTO GLENUGIE ROAD, TURN RIGHT INTO OLD MAIN ROAD, RICHMOND ROAD, TURN RIGHT INTO TRAFFORD STREET, JOIN GOODWOOD ROAD, TURN LEFT INTO MAHOGANY ROAD TO A DESIGNATED TAXI STOP AND RETURN ALONG THE SAME ROUTE TO KK TAXI RANK.</p> <p>(II) KK TO WESTMEAD/ METROFILE AND RETURN FROM KK TAXI RANK TURN LEFT INTO NORTH ROAD, TURN RIGHT INTO 12TH STREET JOIN DINKELMAN ROAD, TURN RIGHT INTO SHEPSTONE ROAD, TURN RIGHT INTO CROMPTON STREET, TURN RIGHT INTO LAUGHT STREET, TURN LEFT INTO GLENUGIE ROAD, TURN RIGHT INTO OLD MAIN ROAD, RICHMOND ROAD, TURN RIGHT INTO TRAFFORD STREET JOIN HILLCLIMB ROAD, TO MONZA ROAD TO A DESIGNATED TAXI STOP, AND RETURN ALONG THE SAME ROUTE TO KK TAXI RANK.</p> <p>(III) KK TO WESTMEAD/BAKERY AND RETURN FROM KK TAXI RANK TURN LEFT INTO NORTH ROAD, TURN RIGHT INTO 3RD AVENUE JOIN DINKELMAN ROAD, TURN RIGHT INTO SHEPSTONE ROAD, TURN RIGHT INTO CROMPTON STREET, TURN RIGHT INTO LAUGHT ROAD, TURN LEFT INTO GLENUGIE ROAD, TURN RIGHT INTO OLD MAIN ROAD, RICHMOND ROAD, TURN RIGHT INTO ALEXANDER ROAD, TURN LEFT INTO MALCOM ROAD, TURN RIGHT INTO CIRCUIT ROAD, TURN RIGHT INTO CLARK ROAD, TURN LEFT UNTO ALEXANDER ROAD TO A DESIGNATED TAXI STOP, AND RETURN ALONG THE SAME ROUTE TO KK TAXI RANK.</p>



GAZETTE

REGION: DURBAN
WEST

GAZETTE PRINT DATE : 09 APRIL 2014

GAZETTE EXPIRY DATE: 30 APRIL 2014

GAZETTE NUMBER: LGKZNG20-2014-MAR

- 1) APP0001110
- 2) SEFOTE PETROS LEOTO ID NO. 3507185183085
- 3) P O BOX 416
CLERNAVILLE

3602
- 4) APPLICANT TYPE : NEW OPERATING LICENCE
- 5) 1 x 15 (SEATED) 0 (STANDING)

6.1.1.1 KWA-DABEKA A TO DURBAN

FROM KWA-DABEKA A TAXI RANK, PASSING KK HOSTEL TURN LEFT INTO NORTH ROAD, TURN RIGHT INTO 3RD AVENUE JOIN DINKELMAN ROAD, JOINING OTTO VOLEK ROAD, JOIN STAPLETON ROAD, JOIN M13, JOIN N3 TURN RIGHT INTO WESTERN FREEWAY, TURN RIGHT INTO GREY STREET TURN LEFT INTO WEST STREET, TURN LEFT INTO ALI WAL STREET, TURN LEFT INTO PINE STREET, TURN RIGHT INTO RUSSEL STREET, TURN LEFT INTO LEOPOLD STREET, TO CITY MARKET, UNIVERSITY AVENUE TURN RIGHT INTO RANK NO. 231 WARWICK AVENUE AND RETURN WITH WARWICK AVENUE TURN LEFT INTO CANNONGATE ROAD ALONG N3 OFF RAMP AND USING THE SAME ROUTE IN THE OPPOSITE DIRECTION AND PROCEED TO KWA-DABEKA "A" TAXI RANK.

6.1.1.2 ROUTE 8 A

CLERMONT TO DURBAN AND RETURN

FROM CLERMONT TAXI RANK TURN RIGHT INTO CLERMONT ROAD, JOIN POSSELT ROAD, TURN LEFT INTO OTTO VOLEK ROAD JOIN STAPLETON ROAD, TURN RIGHT INTO M13 JOIN N3, WESTERN FREEWAY, TURN RIGHT INTO GREY STREET, TURN LEFT INTO WEST STREET, TURN LEFT INTO ALI WAL STREET, TURN LEFT INTO PINE STREET, TURN RIGHT INTO RUSSELL STREET, TURN LEFT INTO LEOPOLD STREET, JOIN MARKET STREET, UNIVERSITY AVENUE TURN RIGHT INTO RANK NO. 231 WARWICK AVENUE AND RETURN WITH WARWICK AVENUE, TURN LEFT INTO CANNONGATE ROAD ONTO N3 OFF RAMP AND USE SAME ROUTE TO CLERMONT TAXI RANK.

6.1.1.3 CLERMONT TO PINETOWN AND RETURN

FROM CLERMONT TAXI RANK TURN RIGHT INTO CLERMONT ROAD JOIN POSSELT ROAD JOIN SHEPSTONE ROAD, TURN RIGHT INTO CROMPTON STREET, TURN RIGHT INTO UNION LANE, TURN LEFT INTO GLENUGIE ROAD JOIN MOODIE STREET, TURN RIGHT INTO HILL STREET INTO HILL STREET TAXI RANK AND RETURN WITH HILL STREET TURN LEFT INTO MOODIE STREET JOIN GLENUGIE ROAD, TURN RIGHT INTO LAUTH STREET, TURN LEFT INTO CROMPTON STREET, TURN LEFT INTO SHEPSTONE ROAD JOIN POSSELT ROAD JOIN CLERMONT ROAD TURN RIGHT INTO NORTH ROAD TO CLERMONT TAXI RANK.



GAZETTE

REGION: DURBAN
WEST

GAZETTE PRINT DATE : 09 APRIL 2014

GAZETTE EXPIRY DATE: 30 APRIL 2014

6.1.1.4 CLERMONT TO WESTMEAD AND RETURN

FROM CLERMONT TAXI RANK TURN INTO CLERMONT ROAD JOIN POSSELT ROAD JOIN SHEPSTONE ROAD, TURN RIGHT INTO CROMPTON STREET, TURN RIGHT INTO LAUGHT STREET, TURN LEFT INTO GLENUGIE ROAD, TURN LEFT INTO OLD MAIN ROAD, JOIN RICHMOND ROAD, TURN RIGHT INTO TRAFFORD ROAD JOIN GOODWOOD ROAD, TURN LEFT INTO MAHOGANY ROAD A TO A DESIGNATED TAXI STOP AND RETURN ALONG THE SAME ROUTE TO CLERMONT TAXI RANK.

(II) CLERMONT TO WESTMEAD/METROFILE AND RETURN

FROM CLERMONT TAXI RANK TURN RIGHT INTO CLERMONT ROAD JOIN POSSELT ROAD JOIN SHEPSTONE ROAD, TURN RIGHT INTO CROMPTON STREET, TURN RIGHT INTO LAUTH STREET, TURN LEFT INTO GLENUGIE ROAD, TURN RIGHT INTO OLD MAIN ROAD JOIN RICHMOND ROAD, TURN RIGHT INTO TRAFFORD ROAD JOIN HILLCLIMB ROAD TO MONZA TO A DESIGNATED TAXI STOP AND RETURN TO CLERMONT TAXI RANK ALONG THE SAME ROUTE.

(III) CLERMONT TO WESTMEAD/BAKERY AND RETURN

FROM CLERMONT TAXI RANK TURN RIGHT INTO CLERMONT ROAD JOIN POSSELT ROAD SHEPSTONE ROAD, TURN RIGHT INTO CROMPTON STREET, TURN RIGHT INTO LAUTH STREET, TURN LEFT INTO GLENUGIE ROAD TURN RIGHT INTO OLD MAIN ROAD JOIN RICHMOND ROAD, TURN RIGHT INTO ALEXANDER ROAD, TURN LEFT TO MALCOLM ROAD, TURN RIGHT INTO CIRCUIT ROAD, TURN RIGHT INTO CLARK ROAD, TURN LEFT INTO ALEXANDER ROAD TO A DESIGNATED TAXI STOP AND RETURN ALONG THE SAME ROUTE TO CLERMONT TAXI RANK.

6.1.1.5 ROUTE 0

CONDITIONS

GENERAL CONDITIONS APPLICABLE TO ALL ROUTES:

- 1).PASSENGERS MAY BE PICKED UP AND/OR SET DOWN ONLY AT DESIGNATED TAXI RANKS OR TAXI STOPS,WHICH SHALL EXCLUDE BUS STOPS.
- 2) ON THE INBOUND TRIP TO DURBAN, NO PASSENGERS MAY BE PICKED UPEN ROUTE FROM ENTERING THE N3, UNTIL REACHING UNIVERSITY AVENUE TAXI RANK NO.231
- 3) ON THE TRIP TO MOLWENI WYEBANK, NO PASSENGERS MAY BE SET DOWN UNTIL REACHING M13.
- 4) ENTRY OR RANKING ON PRIVATE PROPERTY IS NOT PERMITTED WITHOUT THE WRITTEN PERMISSION OF THE LANDLORD, A COPY OF WHICH MUST BE SUPPLIED TO THE BOARD.
- 5) WITHOUT HAVING ENTERED INTO AN AGREEMENT WITH OTHER OPERATORS ON A COMMON ROUTE, AS CONTEMPLATED BY SECTION 88(2) OF ACT 2000, THE PICKING UP OR SETTING OF PASSENGERS ON SUCH AGREEMENT MUST BE SUPPLIED TO THE BOARD.
- 6) AT RANKS, WHETHER ON-STREET OR OFF-STREET, ONLY THE TAXIS THAT CAN BE ACCOMADATED IN THE DEMARCATED AREA MAY OCCUPY THE RANK. EXCESS VEHICLES MUST HOLD ELSEWHERE.
- 7)RANK PERMITS OR LETTERS OF AUTHORITY MUST BE PRODUCED IN RESPECT OF ALL RANKS IN MUNICIPAL AREAS, IN PARTICULAR MAJOR TOWNS AND CITIES AND IN PARTICULAR INTER-PROVINCIAL DESTINATIONS.
- 8) THE ALLOCATION OF ANY ROUTE OR PORTION OF ROUTE IS SUBJECT TO THE CONDITION THAT IT HAS BEEN APPROVED AND ALLOCATED IN GOOD FAITH AND THAT SUCH ROUTE WILL BE INVALID SHOULD IT TRANSPIRE THAT THE ROUTE OR PORTION THERE OF WILL, OR HAS CAUSED CONFLICT DUE TO IT HAVING BEEN APPROVED BASED ON INCORRECT OR FALSE INFORMATION SUPPLIED TO THE BOARD OR AS RESULT OF AN ERROR.IN SUCH INSTANCE THE OPERATING LICENCE MUST BE RETURNED TO THE BOARD FOR CORRECTION.
- 9) THE VEHICLE MUST BE COVERED BY MOTOR VEHICLE INSURANCE AS WELL AS PERSONAL LIABILITY INSURANCE.



GAZETTE

REGION: DURBAN
WEST

GAZETTE PRINT DATE : 09 APRIL 2014

GAZETTE EXPIRY DATE: 30 APRIL 2014

6.1.1.6	<p>KWA-DABEKA A TO PINETOWN AND RETURN</p> <p>FROM KWA- DABEKA A TAXI RANK, PASSING KK HOSTEL TURN LEFT INTO NORTH ROAD, TURN LEFT INTO 3RD AVENUE, JOINING DINKELMAN ROAD, TURN RIGHT INTO SHEPSTONE ROAD, TURN RIGHT INTO CROMPTON STREET, TURN RIGHT INTO UNION LANE, TURN LEFT INTO GLENUGIE ROAD JOINING MOODIE STREET, TURN LEFT INTO HILL STREET, INTO HILL STREET TAXI RANK AND RETURN WITH HILL STREET, TURN LEFT INTO MOODIE STREET JOIN GLENUGIE ROAD TURN RIGHT INTO LAUTH STREET, TURN LEFT INTO CROMPTON STREET, TURN LEFT INTO SHEPSTONE ROAD TURN RIGHT INTO DINKELMAN ROAD TURN LEFT INTO NORTH ROAD, AND PROCEED TO KWA-DABEKA "A" TAXI RANK.</p>
6.1.1.7	<p>KWA-DABEKA D TO PINETOWN</p> <p>FROM KWA DABEKA, D TAXI RANK, PASSING KWA- DABEKA CLINIC TURN RIGHT INTO NORTH ROAD, TURN RIGHT INTO 3RD AVENUE JOIN DINKELMAN ROAD, TURN RIGHT INTO SHEPSTONE ROAD, TURN RIGHT INTO CROMPTON STREET, TURN RIGHT INTO UNION LANE, TURN LEFT INTO GLENUGIE ROAD JOIN MOODIE STREET, TURN RIGHT INTO HILL STREET, INTO HILL TAXI RANK AND RETURN WITH HILL STREET, TURN LEFT INTO MOODIE STREET JOIN GLENUGIE ROAD, TURN RIGHT INTO LAUTH STREET, TURN LEFT INTO CROMPTON STREET, TURN LEFT INTO SHEPSTONE ROAD, TURN RIGHT INTO DINKELMAN ROAD, TURN LEFT INTO 1ST AVENUE, LEFT INTO NORTH ROAD AND PROCEED TO KWA DABEKA "D" TAXI RANK.</p>
6.1.1.8	<p>KWA-DABEKA D TO DURBAN AND RETURN</p> <p>FROM KWA DABEKA D TAXI RANG, PASSING KWA-DABEKA CLINIC TURN RIGHT INTO NORTH ROAD, TURN RIGHT INTO 3RD AVENUE, JOIN DINKLEMAN ROAD, JOIN OTTO VOLEK ROAD, JOIN STAPLETON ROAD, TURN LEFT TO M13, JOIN N3, WESTERN FREE WAY, TURN RIGHT INTO GREY STREET, TURN LEFT INTO WEST STREET, TURN LEFT INTO ALIWAL STREET, TURN LEFT INTO PINE STREET, TURN RIGHT INTO RUSSEL STREET, TURN LEFT INTO LEOPOLD STREET, TURN RIGHT INTO CITY MARKET, UNIVERSITY AVENUE, TURN RIGHT INTO RANK NO. 231 WARWICK AVENUE AND RETURN WITH WARWICK AVENUE, TURN LEFT INTO CANNONGATE ROAD ALONG N3 OFF RAMP AND USING THE SAME ROUTE IN THE OPPOSITE DIRECTION AND PROCEED TO KWA DABEKA D TAXI RANK.</p>
6.1.1.9	<p>KK HOSTEL TO DURBAN AND RETURN</p> <p>FROM KK TAXI RANK TURN LEFT INTO NORTH ROAD, TURN RIGHT INTO 12TH STREET JOIN DINKELMAN ROAD JOIN OTTO VOLEK ROAD, JOIN STAPLETON ROAD, TURN RIGHT INTO M13 JOIN N3, TURN RIGHT INTO WESTERN FREEWAY, TURN RIGHT INTO GREY STREET, TURN LEFT INTO WEST STREET, TURN LEFT INTO AILWAL STREET, TURN LEFT INTO PINE STREET, TURN RIGHT INTO RUSSEL STREET, TURN LEFT INTO LEOPOLD STREET, TO CITY MARKET, UNIVERSITY AVENUE, TURN RIGHT INTO RANK NO. 231/ WARWICK AVENUE AND RETURN WITH WARWICK AVENUE TURNING LEFT INTO CANNONGATE ROAD ALONG N3 OFF RAMP AND USING THE SAME ROUTE PROCEEDING TO KK HOSTEL TAXI RANK.</p>



GAZETTE

REGION: DURBAN
WEST

GAZETTE PRINT DATE : 09 APRIL 2014

GAZETTE EXPIRY DATE: 30 APRIL 2014

6.1.1.1 0	<p>ROUTE 6 A KK HOSTEL TO PINETOWN FROM KK RANK TURN LEFT INTO NORTH ROAD, TURN RIGHT INTO 12TH STREET, JOIN DINKELMAN ROAD, TURN RIGHT INTO SHEPSTONE ROAD, TURN RIGHT INTO CROMPTON STREET, TURN RIGHT INTO UNION LANE, TURN LEFT INTO GLENUGIE ROAD, JOIN MOODIE STREET, TURN LEFT INTO HILL STREET INTO HILL STREET TAXI RANK AND RETURN WITH HILL STREET, TURN LEFT INTO MOODIE STREET, JOIN GLENUGIE ROAD, TURN RIGHT INTO LAUTH STREET, TURN LEFT INTO CROMPTON STREET, TURN LEFT INTO SHEPSTONE ROAD, TURN RIGHT INTO DINKELMAN ROAD, TURN RIGHT INTO 1ST AVENUE, TURN LEFT INTO NORTH ROAD, TURN RIGHT INTO AND INTO KK TAXI RANK.</p>
6.1.1.1 1	<p>ROUTE 7 A (I) KK HOSTEL TO WESTMEAD/ MOTALA FARM AND RETURN FROM KK TAXI RANK TURN LEFT INTO NORTH ROAD, TURN RIGHT INTO 12TH STREET, JOIN DINKELMAN ROAD, TURN RIGHT INTO SHEPSTONE ROAD, TURN LEFT INTO CROMPTON STREET, TURN RIGHT INTO LAUTH STREET, TURN LEFT INTO GLENUGIE ROAD, TURN RIGHT INTO OLD MAIN ROAD, RICHMOND ROAD, TURN RIGHT INTO TRAFFORD STREET, JOIN GOODWOOD ROAD, TURN LEFT INTO MAHOGANY ROAD TO A DESIGNATED TAXI STOP AND RETURN ALONG THE SAME ROUTE TO KK TAXI RANK.</p> <p>(II) KK TO WESTMEAD/ METROFILE AND RETURN FROM KK TAXI RANK TURN LEFT INTO NORTH ROAD, TURN RIGHT INTO 12TH STREET JOIN DINKELMAN ROAD, TURN RIGHT INTO SHEPSTONE ROAD, TURN RIGHT INTO CROMPTON STREET, TURN RIGHT INTO LAUGHT STREET, TURN LEFT INTO GLENUGIE ROAD, TURN RIGHT INTO OLD MAIN ROAD, RICHMOND ROAD, TURN RIGHT INTO TRAFFORD STREET JOIN HILLCLIMB ROAD, TO MONZA ROAD TO A DESIGNATED TAXI STOP, AND RETURN ALONG THE SAME ROUTE TO KK TAXI RANK.</p> <p>(III) KK TO WESTMEAD/BAKERY AND RETURN FROM KK TAXI RANK TURN LEFT INTO NORTH ROAD, TURN RIGHT INTO 3RD AVENUE JOIN DINKELMAN ROAD, TURN RIGHT INTO SHEPSTONE ROAD, TURN RIGHT INTO CROMPTON STREET, TURN RIGHT INTO LAUGHT ROAD, TURN LEFT INTO GLENUGIE ROAD, TURN RIGHT INTO OLD MAIN ROAD, RICHMOND ROAD, TURN RIGHT INTO ALEXANDER ROAD, TURN LEFT INTO MALCOM ROAD, TURN RIGHT INTO CIRCUIT ROAD, TURN RIGHT INTO CLARK ROAD, TURN LEFT UNTO ALEXANDER ROAD TO A DESIGNATED TAXI STOP, AND RETURN ALONG THE SAME ROUTE TO KK TAXI RANK.</p>



GAZETTE

REGION: DURBAN
WEST

GAZETTE PRINT DATE : 09 APRIL 2014

~~GAZETTE EXPIRY DATE: 30 APRIL 2014~~

GAZETTE NUMBER: LGKZNG20-2014-MAR

<p>1) APP0002020</p> <p>2) D N THUSI ID NO. 7203250410084</p> <p>3) 17 MUNGA ROAD WYBANK</p> <p>3610</p> <p>4) APPLICANT TYPE : DECEASED TRANSFER</p> <p>5) 1 x 11 (SEATED) STANDING CAPACITY IS STILL TO BE ACQUIRED</p>	
6.1.1.1	<p>ROUTE1</p> <p>MOLWENI TO PINETOWN</p> <p>FROM MOLWENI TAXI RANK TURN RIGHT TO INANDA ROAD AND PROCEED PASS WATERFALL TO HILLCREST THEN TURN LEFT TO OLD MAIN ROAD AND LEFT TO M13 PROCEED AND TURN LEFT INTO OLD MAIN ROAD AND TURN RIGHT TO ANDERSON RD. INTO ANDERSON RD. TAXI RANK AND RETURN TO MOLWENI.</p>
6.1.1.2	<p>ROUTE 2</p> <p>MOLWENI TO NEW GERMANY</p> <p>FROM MOLWENI TAXI RANK TURN RIGHT TO INANDAD ROAD PROCEED TURN LEFT OLD MAIN RD. AND TURN LEFT TO M13 AND TURN LEFT TO OLD MAIN RD. IN PINETOWN AND TURN LEFT TO GLENUGIE RD. AND THEN TURN RIGHT TO LAUTH RD AND TURN LEFT TO CROMPTON STREET AND THEN LEFT TO SHEPSTONE RD. TO NEW GERMANY AND TURN AROUND AND RETURN BY THE SAME ROUTE</p>
6.1.1.3	<p>ROUTE 3</p> <p>MOLWENI TO WESTMEAD</p> <p>FROM MOLWENI TAXI RANK TURN RIGHT TO INANDA RD. TURN LEFT OLD MAIN ROAD AND TURN LEFT TO M13 TURN RIGHT TO RICHMOND ROAD LEFT TO TRAFFORD ROAD LEFT TO ALEXANDER ROAD, LEFT ALEXANDER ROAD AND RETURN BY THE SAME ROUTE.</p>
6.1.1.4	<p>ROUTE 4: MOLWENI TO HILLCREST</p> <p>FROM MOLWENI TAXI RANK TURN RIGHT TO INANDA ROAD AND TURN LEFT OLD MAIN ROAD (R103) PROCEED TO A TAXI STOP NEAR BUS TOYOTA AND THEN TURN BACK AT ASHLEY DRIVE TO HILLCREST TAXI RANK AND RETURN TO MOLWENI BY THE SAME ROUTE.</p>



GAZETTE

REGION: DURBAN
WEST

GAZETTE PRINT DATE : 09 APRIL 2014

GAZETTE EXPIRY DATE: 30 APRIL 2014

6.1.1.5	<p>ROUTE 5 : MOLWENI TO WATERFALL</p> <p>FROM MOLWENI TAXI RANK, TURN RIGHT TO INANDA ROAD AND TURN LEFT TO LINK RD AND THEN TURN RIGHT TO ROCK ROAD AND THEN TURN RIGHT INTO INANDA ROAD AND DRIVE INTO WATERFALL TAXI RANK AND THEN BACK TO MOLWENI TAXI RANK ALONG THE SAME ROUTE.</p>
6.1.1.6	<p>ROUTE 7 : HILLCREST TO PINETOWN</p> <p>FROM HILLCREST TAXI RANK LEFT INANDA ROAD, LEFT OLD MAIN ROAD, TURN LEFT TO M13 AND TURN LEFT TO OLD MAIN ROAD AND THEN TURN RIGHT TO ANDERSON ROAD AND INTO ANDERSON ROAD TAXI RANK AND RETURN TO HILLCREST TAXI RANK.</p>
6.1.1.7	<p>ROUTE 8 : MOLWENI TO KLOOF</p> <p>FROM MOLWENI TAXI RANK TURN RIGHT TO INANDA ROAD AND TURN LEFT TO LINK ROAD AND TURN RIGHT INTO BRIDLE ROAD AND PROCEED PAST KRANSKLOOF NATURE RESERVE PROCEED ON KLOOF FALLS ROAD INTO CHURCH ROAD TURN RIGHT INTO OLD MAIN ROAD INTO VILLAGE SHOPPING CENTRE AND RETURN.</p>
6.1.1.8	<p>ROUTE 6: MOLWENI TO DURBAN AND RETURN</p> <p>FROM MOLWENI TAXI RANK TURN RIGHT TO INANDA ROAD, LEFT OLD MAIN ROAD THEN TURN LEFT INTO M13 AND LEFT INTO N3 AT PARADISE VALLEY AND PROCEED INTO DURBAN, TURN LEFT INTO BEREA ROAD NORTH, INTO OLD DUTCH ROAD, TURN RIGHT INTO MARKET ROAD, RIGHT INTO UNIVERSITY AVENUE, RIGHT TO LANCERS ROAD, RIGHT INTO WILLS ROAD PROCEED INTO THE ALLOCATED TAXI RANK AND RETURN AS FOLLOWS: FROM WILLS ROAD TAXI RANK, RIGHT INTO WARWICK AVENUE / MARKET ROAD, LEFT INTO WEST STREET, LEFT INTO RUSSEL STREET AND PROCEED DIRECTLY TO THE WESTERN FREEWAY (N3) AND RETURN TO MOLWENI TAXI RANK ALONG THE SAME ROUTE IN THE OPPOSITE DIRECTION.</p>



GAZETTE

REGION: DURBAN
WEST

GAZETTE PRINT DATE : 09 APRIL 2014

GAZETTE EXPIRY DATE: 30 APRIL 2014

6.1.1.9	<p>ROUTE 7 WYEBANK TO NEW GERMANY -PINETOWN AND RETURN FROM WYEBANK TAXI RANK TURN LEFT TO HILLTOP ROAD, AND TURN LEFT INTO CRESCENT THEN TURN RIGHT INTO HILLTOP ROAD, TURN RIGHT INTO WYEBANK ROAD, AND TURN LEFT INTO GLAMIS ROAD, THEN CROSS INTO SANDER ROAD AND TURN LEFT INTO CONVENTRY AVENUE AND LEFT INTO SHEPSTONE ROAD, RIGHT INTO BLASE ROAD AND TURN RIGHT INTO CHELSEA AVENUE AND LEFT INTO ESCOM ROAD, LEFT VALLEY VIEW ROAD, RIGHT INTO LENNER ROAD, LEFT INTO FALCON ROAD, RIGHT INTO OTTO VOLEK ROAD, THEN PROCEED ON STAPLETON ROAD, RIGHT INTO OLD MAIN ROAD, RIGHT INTO ESCOM ROAD, LEFT INTO SUFFERT STREET, RIGHT INTO MASON STREET, RIGHT INTO OPPENHEIMER STREET, LEFT INTO DEVON ROAD RIGHT INTO OPPENHEIMER STREET, RIGHT INTO BEVISS ROAD, LEFT INTO CHERRY ROAD, LEFT INTO HENWOOD ROAD AND TURN AROUND ON HENWOOD ROAD TO REJOIN CHERRY ROAD, LEFT INTO CHERRY ROAD, LEFT INTO CROMPTON STREET, RIGHT INTO HALIFAX ROAD TO REJOIN CROMPTON STREET ALONG CROMPTON STREET, RIGHT INTO REJOIN CROMPTON STREET ALONG CROMPTON STREET, RIGHT INTO SCOTT ROAD, LEFT INTO MANORS ROAD, LEFT INTO GLENUGIE ROAD, THEN PROCEED ON MOODIE STREET, RIGHT INTO HILL STREET THEN JOIN ANDERSON ROAD AND RANK AT ANDERSON ROAD TAXI RANK AND RETURN TO WYEBANK ALONG THE SAME ROUTE.</p>
6.1.1.10	<p>ROUTE 8 WYEBANK TO PINETOWN AND RETURN</p> <p>8.1FROM WYEBANK TAXI RANK TURN LEFT TO CIRCLE DRIVE, PROCEED AND TURN RIGHT TO ORCHID AVENUE AND TURN LEFT INTO DAISY LANE AND TURN RIGHT INTO ALMOND AVENUE AND RIGHT INTO ALOE AVENUE AND LEFT INTO CHERRY ROAD,AND TURN RIGHT INTO CIRCLE DRIVE AND RIGHT INTO WYEBANK ROAD AND TURN RIGHT INTO THUTHUKA DRIVE AND LEFT INTO WYEBANK ROAD,RIGHT INTO UMUNGA ROAD,LEFT UMUNGA ROAD RIGHT MDONI CRESCENT, LEFT UMUNGA ROAD, RIGHT WYBANK ROAD THEN TURN LEFT INTO GLAMIS ROAD AND TURN RIGHT INTO GORDON PIRRIE CRESCENT AND RIGHT INTO GLAMIS ROAD THEN TURN RIGHT INTO BOSSE STREET AND RIGHT INTO BOHMER ROAD CROSS INTO HIGH STREET,TURN RIGHT INTO CAMPBELL ROAD WHICH BECOMES GLENUGIE ROAD AND TURN RIGHT INTO KINGS ROAD AND LEFT INTO ANDERSON ROAD INTO ANDERSON ROAD TAXI RANK AND RETURN BY THE SAME ROUTE TO WYBANK TAXI RANK.</p> <p>8.2FROM WYBANK TAXI RANK TURN LEFT INTO UMUNGA ROAD,THEN TURN RIGHT INTO UMDONI CRESCENT AND TURN LEFT INTO UMUNGA ROAD AND LEFT INTO WYBANK ROAD AND RIGHT INTO THUTHUKA DRIVE AND LEFT INTO WYBANK ROAD,THEN LEFT INTO GLAMIS ROAD,TURN RIGHT INTO BOSSE STREET,RIGHT INTO BOHMER ROAD THEN CROSS INTO HIGH SREET AND RIGHT INTO MANORS ROAD AND RIGHT INTO DOONE ROAD,LEFT INTO BEARE DRIVE,CROSS TO JOIN FAIRVIEW CRESCENT AND RIGHT INTO FERNLEIGH ROAD LEFT INTO TYRONE SPY,RIGHT INTO PADFIELD ROAD AND LEFT INTO MANORS ROAD,TURN RIGHT INTO GLENUGIE ROAD AND TURN RIGHT INTO KINGS ROAD AND LEFT INTO ANDERSON ROAD INTO ANDERSON ROAD TAXI RANK AND RETURN BY THE SAME ROUTE TO WYBANK TAXI RANK.</p> <p>8.3FROM WYBANK TAXI RANK TURN RIGHT INTO DAHLIA DRIVE,RIGHT INTO ZAMOKUHLE ROAD AND TURN RIGHT INTO ROCK AND TURN RIGHT INTO WYBANK ROAD,RIGHT INTO MARIEVALE DRIVE AND TURN RIGHT INTO KRANTZVIEW ROAD AND TURN LEFT INTO EDWIN SWALES ROAD AND PROCEED INTO KLOOF LANDS ROAD AND LEFT INTO BUCKINGHAM ROAD AND LEFT INTO EMOLWENI ROAD AND RIGHT INTO DAN PIENAAR ROAD,LEFT INTO DOUGLAS ROAD AND TURN LEFT INTO KLOOF FALLS ROAD AND RIGHT INTO IMPANGELE ROAD,TURN LEFT INTO ABELIA ROAD AND RIGHT INTO CHURCH ROAD,PROCEED TO WILLINGDON AVENUE TURN RIGHT INTO PIONEER ROAD,PROCEED INTO OLD MAIN ROAD,AND TURN LEFT INTO VILLAGE ROAD LEFT INTO M13 AND TURN LEFT INTO OLD MAIN ROAD AND RIGHT INTO ANDERSON ROAD INTO ANDERSON TAXI RANK AND RETURN BY THE SAME ROUTE TO WYBANK TAXI RANK.</p>



GAZETTE

REGION: DURBAN
WEST

GAZETTE PRINT DATE : 09 APRIL 2014

GAZETTE EXPIRY DATE: 30 APRIL 2014

6.1.1.1 1	<p>9. WYEBANK AND WESTMEAD AND RETURN FROM WYBANK TAXI RANK TURN RIGHT INTO FANNIN ROAD, PROCEED TO UMGABABA ROAD AND TURN BACK BY THE SAME ROAD AND TURN RIGHT INTO WYBANK ROAD, PROCEED TO PIONEER ROAD, TURN LEFT INTO M13 AND RIGHT INTO RICHMOND ROAD, TURN RIGHT TO TRAFFORD ROAD, HILLCLIMB ROAD INTO GOODWOOD ROAD, PROCEED TO P.M.C. GROUP AND RETURN BY THE SAME ROUTE AND TURN RIGHT INTO HILLCLIMB ROAD, TURN LEFT INTO SUKUZA ROAD, TURN RIGHT INTO KYLAMI ROAD, TURN LEFT INTO CIRCUIT ROAD AND TURN LEFT INTO MALCOLM ROAD, TURN RIGHT INTO ALBERT ROAD, TURN LEFT INTO WESTMEAD ROAD AND TURN LEFT INTO RICHMOND ROAD, CROSS INTO OLD MAIN ROAD AND TURN RIGHT INTO ANDERSON ROAD INTO ANDERSON ROAD TAXI RANK AND RETURN TO WYBANK ALONG THE SAME ROUTE.</p>
6.1.1.1 2	<p>10. WYEBANK TO DURBAN AND RETURN FROM MOLWENI TAXI RANK PROCEED BY WYEBANK ROAD, TURN LEFT INTO GLAMIS ROAD, CROSS TO SANDER ROAD, TURN LEFT INTO CONVENTRY AVENUE, TURN RIGHT INTO SHEPSTONE ROAD, TURN LEFT INTO OLD MAIN ROAD, TURN RIGHT INTO STAPLETON ROAD, LEFT INTO M13 JOIN N3 TOWARDS DURBAN, LEFT INTO BEREA ROAD NORTH, PROCEED TO JOIN OLD DUTCH ROAD, RIGHT INTO MARKET ROAD, RIGHT INTO UNIVERSITY AVENUE, RIGHT INTO LANCERS LANE, RIGHT INTO WILLS ROAD AND RANK AT WILLS ROAD TAXI RANK. RETURN ALONG WARWICK AVENUE/MARKET ROAD, LEFT INTO WEST STREET, LEFT INTO RUSSEL STREET AND PROCEED DIRECTLY INTO WESTERN FREEWAY (N3) AND RETURN TO MOLWENI TAXI RANK ALONG THE SAME ROUTE IN THE OPPOSITE DIRECTION.</p>



GAZETTE

REGION: DURBAN
WEST

GAZETTE PRINT DATE : 09 APRIL 2014

GAZETTE EXPIRY DATE: 30 APRIL 2014

GAZETTE NUMBER: LGKZNG20-2014-MAR

- 1) APP0002184
- 2) SANDILE CHARLES HLOPHE ID NO. 7904215296084
- 3) 49 CRUX PLACE
MARIANHILL HEIGHT
3610
- 4) APPLICANT TYPE : NORMAL TRANSFER
- 5) 1 x 12 (SEATED) STANDING CAPACITY IS STILL TO BE ACQUIRED

6.1.1.1 ST WENDOLINS TO DURBAN

2.1 FROM APPROVED TAXI RANK IN ST WENDOLINS, TURN RIGHT INTO M1 (RICHMOND ROAD) TURN RIGHT INTO N3 TURN LEFT INTO OLD DUCHT ROAD, TURN RIGHT INTO MARKET ROAD, RIGHT INTO SERVICE ROAD BEHIND ENGLISH MARKET, RIGHT INTO WARWICK AVENUE RANK NO.107 AND RETURN.

2.2 FROM ST WENDOLINS TAXI RANK ALONG KLAARWATER ROAD TO KLAARWATER, TURN LEFT INTO M1 (RICHMOND ROAD) TURN RIGHT INTO N3 TURN LEFT INTO OLD DUTCH ROAD, JOINING ALICE STREET TURN RIGHT INTO SOLDIERS WAY, RIGHT INTO PINE STREET, TURN RIGHT INTO RUSSEL STREET, TURN LEFT INTO LEOPOLD STREET, LEFT MARKET ROAD, RIGHT SERVICE ROAD TO ENGLISH MARKET, RIGHT INTO WARWICK AVENUE RANK NO.107 AND BACK TO KLAARWATER AND ST WENDOLINS TAXI RANK.

2.3 FROM ST WENDOLINS TAXI RANK ALONG KLAARWATER ROAD, DERMAT ROAD TO LUGANDA, TURN LEFT INTO INTAKE ROAD, TURN LEFT M1 TURN RIGHT INTO N3, TURN LEFT INTO OLD DUTCH ROAD, RIGHT MARKET ROAD, RIGHT SERVICE ROAD BEHIND ENGLISH MARKET, TURN LEFT INTO WARWICK PLACE PROCEED TO TAXI RANK NO.107 AND BACK TO LUGANDA AND ST WENDOLINS TAXI RANK.

2.4 FROM ST WENDOLINS TAXI RANK TO WELBEDATCH WEST INTO DERMAT ROAD TO LUGANDA TURN RIGHT INTO THORNTREE AVENUE JOINING SAVANNA DRIVE, TURN RIGHT INTO M1, TURN LEFT INTO HANS DETTMAN HIGHWAY (M34) INTO LIMPUS ROAD, LEFT INTO (M5) UNDERWOOD ROAD, TURN RIGHT INTO STAPLETON ROAD, TURN RIGHT M13, TURN LEFT INTO N3, TURN LEFT INTO OLD DUTCH ROAD, RIGHT MARKET ROAD, RIGHT SERVICE ROAD BEHIND ENGLISH MARKET, RIGHT INTO WARWICK AVENUE TAXI RANK NO.107 AND BACK TO WELBEDATCH WEST AND ST WENDOLINS TAXI RANK.

6.1.1.2 ST WENDOLINS TO DURBAN VIA JACOBS

FROM ST WENDOLINS TAXI RANK TO WELBEDATCH WEST INTO DERMAT ROAD TURN RIGHT INTO THORNTREE AVENUE JOINING SAVANNA DRIVE, TURN RIGHT INTO M1 (HIGGINSON HIGHWAY), TURN LEFT INTO SOUTH COAST ROAD (R102) TURN LEFT INTO BARRIER LANE, TURN LEFT INTO QUALITY STREET, TURN LEFT INTO BALFOUR ROAD INTO JACOBS ROAD, TURN RIGHT INTO M4 PROCEED TO DURBAN, TURN LEFT INTO SMITH STREET, TURN RIGHT INTO WARWICK AVENUE TAXI RANK NO.107 WARWICK AVENUE AND RETURN TO ST WENDOLINS TAXI RANK.

6.1.1.3 ST WENDOLINS TO ISIPINGO

FROM ST WENDOLINS TAXI RANK TO WELBEDATCH WEST INTO DERMAT ROAD TURN RIGHT INTO THORNTREE AVENUE JOINING SAVANNA DRIVE, TURN RIGHT INTO M1 (HIGGINSON HIGHWAY), TURN LEFT INTO SOUTH COAST ROAD (R102) TURN LEFT INTO PRINCE MCWAYIZENI DRIVE, LEFT INTO OLD MAIN ROAD (M35), RIGHT ALEXANDER AVENUE INTO TAXI RANK AND BACK TO WELBEDATCH WEST AND ST WENDOLINS TAXI RANK.



GAZETTE

REGION: DURBAN
WEST

GAZETTE PRINT DATE : 09 APRIL 2014

GAZETTE EXPIRY DATE: 30 APRIL 2014

6.1.1.4	<p>APPROVED ROUTE SST WENDOLINS / KLAARWATER TAXI ASSOCIATION ROUTE 1"1. TO PINETOWN "1.1 FROM APPROVED TAXI RANK IN ST WENDOLINS TURN RIGHT INTO M1 (RICHMOND ROAD) TURN LEFT INTO ABBOT FRANCIS ROAD, TURN RIGHT INTO HOSPITAL ROAD, LEFT INTO MARIANHILL HOSPITAL TAXI RANK AND BACK INTO HOSPITAL ROAD, TURN LEFT INTO ABBOT FRANCIS ROAD, TURN LEFT INTO M1 (RICHMOND ROAD) TURN LEFT INTO WESTMEAD ROAD, TURN RIGHT INTO CIRCUIT ROAD, TURN RIGHT INTO CLARK ROAD, TURN RIGHT INTO ALEXANDER ROAD, TURN LEFT INTO M1 (RICHMOND ROAD) BECOMING OLD MAIN ROAD, TURN RIGHT INTO ANDERSON ROAD STRAIGHT INTO ANDERSON TAXI RANK AND BACK TO ST WENDOLINS TAXI RANK."1.2 FROM ST WENDOLINS TAXI RANK ALONG KLAARWATER ROAD TO KLAARWATER, TURN RIGHT INTO INTAKE ROAD, TURN LEFT INTO M1 (RICHMOND ROAD), TURN LEFT INTO ABBOT FRANCIS ROAD, TURN RIGHT INTO HOSPITAL ROAD, LEFT INTO MARIANHILL HOSPITAL TAXI RANK AND BACK INTO HOSPITAL ROAD, TURN LEFT INTO ABBOT FRANCIS ROAD, TURN LEFT INTO M1 (RICHMOND ROAD) TURN LEFT INTO WESTMEAD ROAD, TURN RIGHT INTO CIRCUIT ROAD, TURN RIGHT INTO CLARK ROAD, TURN RIGHT INTO ALEXANDER ROAD, TURN LEFT INTO M1 (RICHMOND ROAD) BECOMING OLD MAIN ROAD, TURN RIGHT INTO ANDERSON ROAD STRAIGHT INTO ANDERSON TAXI RANK AND BACK TO KLAARWATER TAXI RANK AND ST WENDOLINS TAXI RANK "1.3 FROM ST WENDOLINS TAXI RANK INTO KLAARWATER ROAD, RIGHT INTO DERMAT ROAD TO LUGANDA, TURN LEFT INTO INTAKE ROAD, TURN LEFT INTO M1 (RICHMOND ROAD), TURN LEFT INTO ABBOT FRANCIS ROAD, TURN RIGHT INTO HOSPITAL ROAD, LEFT INTO MARIANHILL HOSPITAL TAXI RANK AND BACK INTO HOSPITAL ROAD, TURN LEFT INTO ABBOT FRANCIS ROAD, TURN LEFT INTO M1 (RICHMOND ROAD) TURN LEFT INTO WESTMEAD ROAD, TURN RIGHT INTO CIRCUIT ROAD, TURN RIGHT INTO CLARK ROAD, TURN RIGHT INTO ALEXANDER ROAD, TURN LEFT INTO M1 (RICHMOND ROAD) BECOMING OLD MAIN ROAD, TURN RIGHT INTO ANDERSON ROAD STRAIGHT INTO ANDERSON TAXI RANK AND BACK INTO LUGAND TAXI RANK KLAARWATER TAXI RANK AND ST WENDOLINS TAXI RANK "1.4 FROM ST WENDOLINS TAXI RANK TO WELDEDATCH WEST INTO DERMAT ROAD TURN RIGHT TO THORNTREE AVENUE JOINING SAVANNA DRIVE, TURN LEFT INTO M1 (RICHMOND ROAD) TURN LEFT INTO ABBOT FRANCIS ROAD, TURN RIGHT INTO HOSPITAL ROAD, LEFT INTO MARIANHILL HOSPITAL TAXI RANK AND BACK INTO HOSPITAL ROAD, TURN LEFT INTO ABBOT FRANCIS ROAD, TURN LEFT INTO M1 (RICHMOND ROAD) TURN LEFT INTO WESTMEAD ROAD, TURN RIGHT INTO CIRCUIT ROAD, TURN RIGHT INTO CLARK ROAD, TURN RIGHT INTO ALEXANDER ROAD, TURN LEFT INTO M1 (RICHMOND ROAD) BECOMING OLD MAIN ROAD, TU</p>
---------	--



GAZETTE

REGION: DURBAN
WEST

GAZETTE PRINT DATE : 09 APRIL 2014

GAZETTE EXPIRY DATE: 30 APRIL 2014

GAZETTE NUMBER: LGKZNG20-2014-MAR

- 1) APP0001053
- 2) ZIMIPPHI HLOPHE ID NO. 5110040185086
- 3) P O BOX 121
ST WINDOLINS
3609
- 4) APPLICANT TYPE : NEW OPERATING LICENCE
- 5) IS STILL TO BE ACQUIRED

6.1.1.1	<p>NTSHONGWENI - PINETOWN:</p> <p>FROM NTSHONGWENI TAXI RANK, LEFT INTO D210 NTSHONGWENI ROAD PASS MNCADODO BRIDGE, LEFT INTO D359, RIGHT INTO P551 BECOMING KASSIER ROAD, LEFT TURN P454 / J.B. MCINTOSH ROAD SUMMERVELD AND RETURN BACK INTO KASSIER ROAD, PASS N3 BRIDGE, PASS POLO PONY GARAGE, PASS M13, LEFT TURN INTO FRASER ROAD AND BACK, PROCEED ALONG KASSIER ROAD AND TO ASSAGAY AND HILLCREST, RIGHT TURN INTO R103/ OLD MAIN ROAD, RIGHT TURN INTO AZALIA ROAD TO PETROL FILING STATION (PICK UP AND DROP OFF) AND PROCEED, LEFT INTO MARGARETS STREET RIGHT INTO R103/ OLD MAIN ROAD, LEFT TURN INTO M13 FROM KASSIER ROAD RIGHT TURN INTO M13, LEFT TURN OFF RAMP INTO SHONGWENI ROAD INTO HILLCREST TURN AROUND AZALIA ROAD LEFT INTO R103/ OLD MAIN ROAD, LEFT TURN INTO M13, PASS EVERTON, GILLITS, PASS MAYTIME STORES KLOOF, LEFT TURN INTO VILLAGE ROAD, RIGHT ON - RAMP INTO M13, LEFT TURN INTO M31/OLD MAIN ROAD, RIGHT TURN INTO ANDERSON ROAD AND RIGHT INTO ANDERSON ROAD TAXI RANK, PICK AND DROP AND RETURN ALONG THE SAME ROUTE IN REVERSE.</p> <p>1.2. ALTERNATIVE ROUTE</p> <p>FROM M13 KLOOF AREA TURN INTO PIONNEER ROAD, INTO WYEBANK ROAD (M39), RIGHT TURN INTO GLAMIS ROAD (M39), RIGHT TURN INTO BOSSE STREET, RIGHT TURN INTO BOHMER ROAD, STRAIGHT INTO HIGH STREET, RIGHT TURN INTO CAMPBELL ROAD, BECOMING GLENUGIE ROAD, RIGHT INTO KINGS ROAD RIGHT TURN INTO M13/ OLD MAIN ROAD, LEFT TURN INTO ANDERSON ROAD AND RIGHT INTO ANDERSON ROAD TAXI RANK AND RETURN ALONG THE SAME ROUTE IN REVERSE. BUX FARM TO PINETOWN FROM BUX FARM TAXI RANK, RIGHT TURN INTO D755, RIGHT TURN INTO CLIFFDDALE ROAD/ P504, LEFT TURN INTO KASSIER ROAD AND PROCEED TO PINETOWN ALONG ALL MENTIONED ROUTES AS PER 1.1 TO</p>
6.1.1.2	<p>NTSHONGWENI TO HAMMERSDALE</p> <p>NTSHONGWENI TO KELLY ROAD TAXI RANK, HAMMERSDALE DIRECT, ALONG MPUMALANGA/HAMMERSDALE MAIN ROAD DIRECT AND RETURN. 1.2 ABOVE, AND RETURN.</p>



GAZETTE

REGION: DURBAN
WEST

GAZETTE PRINT DATE : 09 APRIL 2014

GAZETTE EXPIRY DATE: 30 APRIL 2014

6.1.1.3 CONDITIONS:

1. PASSENGERS MAY BE PICKED UP AND/ OR SET DOWN ONLY AT DESIGNATED TAXI RANK OR TAXI STOP, WHICH SHALL EXCLUDE BUS STOPS."
2. ON THE IN BOUND TRIP TO PINETOWN, NO PASSENGERS MAY BE PICKED UP EN ROUTE FROM ENTERING THE R103, UNTIL REACHING THE ANDERSON ROAD TAXI RANK.
3. ON THE RETURN TRIP TO NTSWONGWENI , NO PASSENGERS MAY BE SET DOWN UNTIL LEAVING THE R103.
4. ENTRY OR RANKING ON PRIVATE PROPERTY IS NOT PERMITTED WITHOUT WRITTEN PERMISSION OF THE LANDLORD, A COPY OF WHICH MUST BE SUPPLIED TO THE BOARD.
5. WITHOUT HAVING ENTERED INTO AN AGREEMENT WITH OTHER OPERATORS ON A COMMON ROUTE, AS CONTEMPLATED BY SECTION 88(2)(B) OF ACT 22 OF 2000, THE PICKING UP OR SETTING DOWN OF PASSENGERS ON SUCH ROUTE IS NOT PERMITTED. A COPY OF SUCH AGREEMENT MUST BE SUPPLIED TO THE BOARD.
6. AT RANKS, WHETHER ON - STREET OR OFF - STREET, ONLY THE TAXIS THAT CAN BE ACCOMMODATED IN THE DEMARCATED AREA MAY OCCUPY THE RANK, EXCESS VEHICLES MUST HOLD ELSEWHERE AT DESIGNATED HOLDING AREAS.
7. RANK PERMITS OR LETTERS OF AUTHORITY MUST BE PRODUCED IN RESPECT OF ALL RANKS IN MUNICIPAL AREAS, IN PARTICULAR MAJOR TOWNS AND CITIES SUCH AS DURBAN AND PINETOWN.
8. THE ALLOCATION OF ANY ROUTE OR PORTION OF A ROUTE IS SUBJECT TO THE CONDITION THAT IT HAS BEEN APPROVED AND ALLOCATED IN GOOD FAITH AND THAT SUCH ROUTE WILL BE INVALID SHOULD IT TRANSPIRE THAT THE ROUTE OR PORTION THEREOF WILL, OR HAS CAUSED CONFLICT DUE TO IT HAVING BEEN APPROVED BASED ON INCORRECT OR FALSE INFORMATION SUPPLIED TO THE BOARD OR AS A RESULT OF AN ERROR. IN SUCH INSTANCE THE OPERATING LICENCE MUST BE RETURNED TO THE BOARD FOR CORRECTION.
9. THE VEHICLE MUST BE COVERED BY MOTOR VEHICLE INSURANCE AS WELL AS PERSONAL LIABILITY INSURANCE.
10. ON THE INBOUND TRIP TO DURBAN NO PASSENGERS MAY BE PICKED UP EN ROUTE FROM ENTERING THE N3 UNTIL THE APPROVED TAXI RANK IN DURBAN FOR WHICH A RANK PERMIT MUST BE PRODUCED PRIOR TO ISSUE OF THE OPERATING LICENCE. ON THE RETURN TRIP NO PASSENGERS MAY BE SET DOWN UNTIL LEAVING THE N3."



GAZETTE

REGION: DURBAN
WEST

GAZETTE PRINT DATE : 09 APRIL 2014

GAZETTE EXPIRY DATE: 30 APRIL 2014

GAZETTE NUMBER: LGKZNG20-2014-MAR

- 1) APP0002226
- 2) SENI THEMBELENI ZUMA ID NO. 4705090327081
- 3) D1183
MPUMALANGA TOWNSHIP
HAMMARSDALE
3700
- 4) APPLICANT TYPE : DECEASED TRANSFER
- 5) 1 x 15 (SEATED) STANDING CAPACITY IS STILL TO BE ACQUIRED

6.1.1.1	<p>ROUTE 1. MPUMALANGA – PIETERMARITZBURG (VIA CHURCH STREET)</p> <p>INBOUND: FROM MPUMALANGA, P385, N3, N3/P338 (UMLAAS ROAD) INTERCHANGE, N3, MARKET ROAD INTERCHANGER, N3, BHAMBATHA (GREYTOWN), CHURCH, MASUKWANA (EAST), BOOM STREET TO BOOM / RETIEF TAXI TERMINAL (KPC0013)</p> <p>OUTBOUND: FROM BOOM / TAXI TERMINAL (KPC0013), BOOM STREET, MASUKWANA STREET (EAST), ECHO ROAD, ORTHMANN, N3, N3/P338 (UMLAAS ROAD), INTERCHANGE, N3, P385</p> <p>ALTERNATIVE - INBOUND</p> <p>(A)</p> <p>P385, N3, P418, CHURCH STREET, VR PLANK SQUARE (CAMPERDOWN TAXI RANK – KPX0021, VR PLANK SQUARE, SHEPSTONE, BISHOP, P418, N3 / P338 (UMLAAS ROAD) INTERCHANGE, N3, MARKET ROAD INTERCHANGE, N3, BHAMBATHA (GREYTOWN), CHURCH STREET, MASUKWANA (EAST), BOOM</p> <p>(B)</p> <p>P385, N3, P418, CHURCH STREET, VR PLANK SQUARE (CAMPERDOWN TAXI RANK – KPX 0021), VR PLANK SQUARE, SHEPSTONE, BISHOP, P418, N3 / P338 (UMLAAS ROAD), INTERCHANGE, N3, MARKET ROAD INTERCHANGE, N3, ARMITAGE, CHATTERTON, BOSHOF, BOOM STREET, RETIEF STREET, PIETERMARITZ STREET, PINE STREET, BOOM STREET</p> <p>ALTERNATIVE – OUTBOUND</p> <p>(A)</p> <p>BOOM STREET, MASUKWANA (EAST), ECHO, ORTHMANN, N3, N3 / P338 (UMLAAS ROAD) INTERCHANGE, P418, CHURCH STREET, VR PLANK SQUARE, SHEPSTONE, BISHOP, P418, N3, P385</p> <p>RESTRICTIONS ALONG MARKET ROAD, OFF-RAMP TO MARKET ROAD, ON-RAMP, ONLY OFFLOADING OF PASSENGERS IS PERMITTED. THE LOADING OF PASSENGERS ALONG THIS SECTION OF THE ROUTE IS NOT PERMITTED</p>
---------	--



GAZETTE

REGION: DURBAN
WEST

GAZETTE PRINT DATE : 09 APRIL 2014

GAZETTE EXPIRY DATE: 30 APRIL 2014

6.1.1.2	<p>ROUTE 2. MPUMALANGA – CAMPERDOWN INBOUND: FORWARD FROM: MPUMALANGA ROUTE: P385, N3, P418, CHURCH STREET, VR PLANK SQUARE TO: CAMPERDOWN TAXI RANK – ADJACENT TO CAMPERDOWN STATION (KPC 0021)</p> <p>OUTBOUND: RETURN FROM: CAMPERDOWN TAXI RANK – ADJACENT TO CAMPERDOWN STATION (KPC0021) ROUTE: VR PLANK SQUARE, SHEPSTONE, BISHOP, P418, N3, P385 TO: MPUMALANGA</p>
6.1.1.3	<p>ROUTE 00 CHARTER SERVICE FROM MPUMALANGA TAXI RANK TO POINT WITHIN THE PROVINCE OF KZN ONLY.NO PICKING UP OR SETTING DOWN OF PASSENGERS EN ROUTE.</p>



GAZETTE

REGION: DURBAN
WEST

GAZETTE PRINT DATE : 09 APRIL 2014

GAZETTE EXPIRY DATE: 30 APRIL 2014

GAZETTE NUMBER: LGKZNG20-2014-MAR

1)	APP0002269
2)	NW HADEBE ID NO. 5209280540081
3)	3022 KINGS ROAD CLERNAVILLE 3602
4)	APPLICANT TYPE : DECEASED TRANSFER
5)	1 x 15 (SEATED) STANDING CAPACITY IS STILL TO BE ACQUIRED
6.1.1.1	<p>ROUTE 5 B KK HOSTEL TO DURBAN FROM KK TAXI RANK TURN LEFT INTO NORTH ROAD TURN RIGHT INTO 12TH STREET JOIN DINKELMAN ROAD OTTO VOLEK ROAD JOIN STAPLETON ROAD TURN RIGHT INTO M13 JOIN N3 TURN RIGHT INTO WESTERN FREEWAY, TURN RIGHT INTO GREY STREET TURN LEFT INTO WEST STREET TURN LEFT INTO AILWAY STREET TURN LEFT INTO PINE STREET, TURN RIGHT INTO RUSSEL STREET, TURN LEFT INTO LEOPOLD STREET, TO CITY MARKET, UNIVERSITY AVENUE TRN RIGHT INTO RANK NO.231/ WARWICK AVENUE AND RETURN AND RETURN WITH WARWICK AVENUE TURNING LEFT INTO CANNONGATE ROAD ALONG N3 OFF RAMP AND USING THE SAME ROUTE PROCEEDING TO KK HOSTEL TAXI RANK.</p>
6.1.1.2	<p>ROUTE 6 B KK HOSTEL TO PINETOWN FROM KK RANK TURN LEFT INTO NORTH ROAD TURN RIGHT INTO 12TH STREET JOIN DINKELMAN ROAD TURN RIGHT INTO SHEPSTONE ROAD TURN RIGHT INTO CROMPTON STREET TURN RIGHT INTO UNION LANE TURN LEFT INTO GLENUGIE ROAD JOIN MOODIE STREET TURN LEFT INTO HILL STREET INTO HILL STREET TAXI RANK AND RETURN WITH HILL STREET TURN LEFT INTO MOODIE STREET JOIN GLENUGIE ROAD TURN RIGHT INTO LAUTH STREET TURN LEFT INTO CROMPTON STREET TURN LEFT INTO SHEPSTONE ROAD TURN RIGHT INTO DUNKELMAN ROAD TURN RIGHT INTO 1ST AVENUE TURN LEFT INTO NORTH ROAD TURN RIGHT INTO AND INTO KK TAXI RANK.</p>
6.1.1.3	<p>ROUTE 0 CONDITIONS GENERAL CONDITIONS APPLICABLE TO ALL ROUTES: 1).PASSENGERS MAY BE PICKED UP AND/OR SET DOWN ONLY AT DESIGNATED TAXI RANKS OR TAXI STOPS,WHICH SHALL EXCLUDE BUS STOPS. 2)ON THE INBOUND TRIP TO DURBAN,NO PASSENGERS MAY BE PICKED UPEN ROUTE FROM ENTERING THE N3,UNTIL REACHING UNIVERSITY AVENUE TAXI RANK NO.231 3)ON THE TRIP TO MOLWENI WYEBANK,NO PASSENGERS MAY BE SET DOWN UNTIL REACHING M13. 4)ENTRY OR RANKING ON PRIVATE PROPERTY IS NOT PERMITTED WITHOUT THE WRITTEN PERMISSION OF THE LANDLORD,A COPY OF WHICH MUST BE SUPPLIED TO THE BOARD. 5)WITHOUT HAVING ENTERED INTO AN AGREEMENT WITH OTHER OPERATORS ON A COMMON ROUTE,AS CONTEMPLATED BY SECTION 88(2) OF ACT 2000,THE PICKING UP OR SETTING OF PASSENGERS ON SUCH AGREEMENT MUST BE SUPPLIED TO THE BOARD. 6)AT RANKS,WHETHER ON-STREET OR OFF-STREET,ONLY THE TAXIS THAT CAN BE ACCOMADATED IN THE DEMARCATED AREA MAY OCCUPY THE RANK. EXCESS VEHICLES MUST HOLD ELSEWHERE. 7)RANK PERMITS OR LETTERS OF AUTHORITY MUST BE PRODUCED IN RESPECT OF ALL RANKS IN MUNICIPAL AREAS, IN PARTICULAR MAJOR TOWNS AND CITIES AND IN PARTICULAR INTER-PROVINCIAL DESTINATIONS. 8)THE ALLOCATION OF ANY ROUTE OR PORTION OF ROUTE IS SUBJECT TO THE CONDITION THAT IT HAS BEEN APPROVED AND ALLOCATED IN GOOD FAITH AND THAT SUCH ROUTE WILL BE INVALID SHOULD IT TRANSPIRE THAT THE ROUTE OR PORTION THERE OF WILL,OR HAS CAUSED CONFLICT DUE TO IT HAVING BEEN APPROVED BASED ON INCORRECT OR FALSE INFORMATION SUPPLIED TO THE BOARD OR AS RESULT OF AN ERROR.IN SUCH INSTANCE THE OPERATING LICENCE MUST BE RETURNED TO THE BOARD FOR CORRECTION. 9)THE VEHICLE MUST BE COVERED BY MOTOR VEHICLE INSURANCE AS WELL AS PERSONAL LIABILITY INSURANCE.</p>

CONTINUES ON PAGE 118—PART 2



KWAZULU-NATAL PROVINCE
KWAZULU-NATAL PROVINSIE
ISIFUNDAZWE SA KWAZULU-NATALI

Provincial Gazette • Provinsiale Koerant • Igazethi Yesifundazwe

GAZETTE EXTRAORDINARY—BUITENGEWONE KOERANT—IGAZETHI EYISIPESHELI

(Registered at the post office as a newspaper) • (As 'n nuusblad by die poskantoor geregistreer)
(Irejistiwee njengephephandaba eposihhovisi)

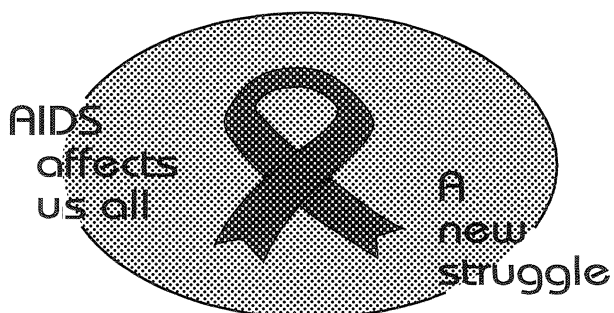
Vol. 9

PIETERMARITZBURG,

2 JULY 2015
2 JULIE 2015
2 kuNTULIKAZI 2015

No. 1386

We all have the power to prevent AIDS



Prevention is the cure

**AIDS
HELPLINE**

0800 012 322

DEPARTMENT OF HEALTH

N.B. The Government Printing Works will not be held responsible for the quality of "Hard Copies" or "Electronic Files" submitted for publication purposes

PART 2 OF 12



9771994455008



GAZETTE

REGION: DURBAN
WEST

GAZETTE PRINT DATE : 09 APRIL 2014

GAZETTE EXPIRY DATE: 30 APRIL 2014

6.1.1.4	<p>ROUTE 5A KK HOSTEL TO DURBAN AND RETURN FROM KK TAXI RANK TURN LEFT INTO NORTH ROAD, TURN RIGHT INTO 12TH STREET JOIN DINKELMAN ROAD JOIN OTTO VOLEK ROAD, JOIN STAPLETON ROAD, TURN RIGHT INTO M13 JOIN N3, TURN RIGHT INTO WESTERN FREEWAY, TURN RIGHT INTO GREY STREET, TURN LEFT INTO WEST STREET, TURN LEFT INTO AILWAL STREET, TURN LEFT INTO PINE STREET, TURN RIGHT INTO RUSSEL STREET, TURN LEFT INTO LEOPOLD STREET, TO CITY MARKET, UNIVERSITY AVENUE, TURN RIGHT INTO RANK NO. 231/ WARWICK AVENUE AND RETURN WITH WARWICK AVENUE TURNING LEFT INTO CANNONGATE ROAD ALONG N3 OFF RAMP AND USING THE SAME ROUTE PROCEEDING TO KK HOSTEL TAXI RANK</p>
6.1.1.5	<p>ROUTE 6 A KK HOSTEL TO PINETOWN FROM KK RANK TURN LEFT INTO NORTH ROAD, TURN RIGHT INTO 12TH STREET, JOIN DINKELMAN ROAD, TURN RIGHT INTO SHEPSTONE ROAD, TURN RIGHT INTO CROMPTON STREET, TURN RIGHT INTO UNION LANE, TURN LEFT INTO GLENUGIE ROAD, JOIN MOODIE STREET, TURN LEFT INTO HILL STREET INTO HILL STREET TAXI RANK AND RETURN WITH HILL STREET, TURN LEFT INTO MOODIE STREET, JOIN GLENUGIE ROAD, TURN RIGHT INTO LAUTH STREET, TURN LEFT INTO CROMPTON STREET, TURN LEFT INTO SHEPSTONE ROAD, TURN RIGHT INTO DINKELMAN ROAD, TURN RIGHT INTO 1ST AVENUE, TURN LEFT INTO NORTH ROAD, TURN RIGHT INTO AND INTO KK TAXI RANK.</p>



GAZETTE

REGION: DURBAN
WEST

GAZETTE PRINT DATE : 09 APRIL 2014

GAZETTE EXPIRY DATE: 30 APRIL 2014

GAZETTE NUMBER: LGKZNG20-2014-MAR

1)	APP0002270
2)	NW HADEBE ID NO. 5209280540081
3)	3022 KINGS ROAD CLERNAVILLE 3602
4)	APPLICANT TYPE : DECEASED TRANSFER
5)	1 x 13 (SEATED) STANDING CAPACITY IS STILL TO BE ACQUIRED
6.1.1.1	<p>ROUTE 1 B KWA-DABEKA A TO PINETOWN AND RETURN FROM KWA-DABEKA A TAXI RANK, PASSING KK HOSTEL TURN LEFT INTO NORTH ROAD, TURN LEFT INTO 3RD AVENUE, JOINING DINKELMAN ROAD, TURN RIGHT INTO SHEPSTONE ROAD, TURN RIGHT INTO CROMPTON STREET, TURN RIGHT INTO UNION LANE, TURN LEFT INTO GLENUGIE ROAD JOINING MOODIE STREET, TURN LEFT INTO HILL STREET, INTO HILL STREET TAXI RANK AND RETURN WITH HILL STREET, TURN LEFT INTO MOODIE STREET JOIN STREET JOIN GLENUGIE ROAD TURN RIGHT INTO LAUTH STREET, TURN LEFT INTO CROMPTON STREET, TURN LEFT INTO SHEPSTONE ROAD TURN RIGHT INTO DINKELMAN ROAD TURN LEFT INTO NORTH ROAD, AND PROCEED TO KWA-DABEKA "A" TAXI RANK.</p>
6.1.1.2	<p>ROUTE 2 B KWA-DABEKA A TO DURBAN AND RETURN FROM KWA-DABEKA A TAXI RANK, PASSING KK HOSTEL TURN LEFT INTO NORTH ROAD, TURN RIGHT INTO 3RD AVENUE JOIN DINKELMAN ROAD, JOINING OTTO VOLEK ROAD, JOIN STAPLETON ROAD, JOIN M13, JOIN N3 TURN RIGHT INTO WESTERN FREEWAY, TURN RIGHT INTO GREY STREET TURN LEFT INTO WEST STREET, TURN LEFT INTO ALI WAL STREET, TURN LEFT INTO PINE STREET, TURN RIGHT INTO RUSSEL STREET, TURN LEFT INTO LEOPOLD STREET, TO CITY MARKET, UNIVERSITY AVENUE TURN RIGHT INTO RANK NO. 231 WARWICK AVENUE AND RETURN WITH WARWICK AVENUE TURN LEFT INTO CANNONGATE ROAD ALONG N3 OFF RAMP AND USING THE SAME ROUTE IN THE OPPOSITE DIRECTION AND PROCEED TO KWA-DABEKA "A" TAXI RANK.</p>
6.1.1.3	<p>ROUTE 2 A KWA-DABEKA A TO DURBAN FROM KWA-DABEKA A TAXI RANK, PASSING KK HOSTEL TURN LEFT INTO NORTH ROAD, TURN RIGHT INTO 3RD AVENUE JOIN DINKELMAN ROAD, JOINING OTTO VOLEK ROAD, JOIN STAPLETON ROAD, JOIN M13, JOIN N3 TURN RIGHT INTO WESTERN FREEWAY, TURN RIGHT INTO GREY STREET TURN LEFT INTO WEST STREET, TURN LEFT INTO ALI WAL STREET, TURN LEFT INTO PINE STREET, TURN RIGHT INTO RUSSEL STREET, TURN LEFT INTO LEOPOLD STREET, TO CITY MARKET, UNIVERSITY AVENUE TURN RIGHT INTO RANK NO. 231 WARWICK AVENUE AND RETURN WITH WARWICK AVENUE TURN LEFT INTO CANNONGATE ROAD ALONG N3 OFF RAMP AND USING THE SAME ROUTE IN THE OPPOSITE DIRECTION AND PROCEED TO KWA-DABEKA "A" TAXI RANK.</p>
6.1.1.4	<p>ROUTE 3 B KWA-DABEKA D TO PINETOWN AND RETURN FROM KWA-DABEKA D TAXI RANK. PASSING KWA-DABEKA CLINIC TURN RIGHT INTO NORTH ROAD, TURN RIGHT INTO 3RD AVENUE JOIN DINKELMAN ROAD, TURN RIGHT INTO SHEPSTONE ROAD, TURN RIGHT CROMPTON STREET, TURN RIGHT INTO UNION LANE, TURN LEFT INTO GLENUGIE ROAD JOIN MOODIE STREET, TURN RIGHT INTO HILL STREET, INTO HILL TAXI RANK AND RETURN WITH HILL STREET, TURN LEFT INTO MOODIE STREET JOIN GLENUGIE ROAD, TURN RIGHT INTO LAUTH STREET, TURN LEFT INTO CROMPTON STREET, TURN LEFT INTO SHEPTONE ROAD, TURN RIGHT INTO DINKELMAN ROAD, TURN LEFT INTO 1ST AVENUE LEFT INTO NORTH ROAD AND PROCEED TO KWA-DABEKA "D" TAXI RANK.</p>



GAZETTE

REGION: DURBAN
WEST

GAZETTE PRINT DATE : 09 APRIL 2014

GAZETTE EXPIRY DATE: 30 APRIL 2014

6.1.1.5	<p>ROUTE 4 B KWA-DABEKA D TO DURBAN AND RETURN FROM KWA-DABEKA D TAXI RANK, PASSING KWA-DABEKA CLINIC TURN RIGHT INTO NORTH ROAD TURN RIGHT INTO 3RD AVENUE JOIN DINKELMAN ROAD, JOIN OTTO VOLEK ROAD JOIN STAPLETON ROAD, TURN LEFT TO M13 JOIN WESTERN FREE WAY, TURN RIGHT INTO GREY STREET TURN LEFT INTO WEST STREET TURN LEFT INTO ALI WAL STREET TURN LEFT INTO PINE STREET, TURN RIGHT INTO RUSSEL STREET TURN LEFT INTO LEOPOLD STREET TURN RIGHT INTO CITY MARKET UNIVERSITY AVENUE TURN RIGHT INTO RANK NO.231 WARWICK AVENUE AND RETURN WITH WARWICK AVENUE TURN LEFT INTO CANNONGATE ROAD ALONG N3 OFF RAMP AND USING THE SAME ROUTE IN THE OPPOSITE DIRECTION AND PROCEED TO KWA-DABEKA "D" TAXI RANK.</p>
6.1.1.6	<p>ROUTE 5 B KK HOSTEL TO DURBAN FROM KK TAXI RANK TURN LEFT INTO NORTH ROAD TURN RIGHT INTO 12TH STREET JOIN DINKELMAN ROAD OTTO VOLEK ROAD JOIN STAPLETON ROAD TURN RIGHT INTO M13 JOIN N3 TURN RIGHT INTO WESTERN FREEWAY, TURN RIGHT INTO GREY STREET TURN LEFT INTO WEST STREET TURN LEFT INTO AILWAY STREET TURN LEFT INTO PINE STREET, TURN RIGHT INTO RUSSEL STREET, TURN LEFT INTO LEOPOLD STREET, TO CITY MARKET, UNIVERSITY AVENUE TRN RIGHT INTO RANK NO.231/ WARWICK AVENUE AND RETURN AND RETURN WITH WARWICK AVENUE TURNING LEFT INTO CANNONGATE ROAD ALONG N3 OFF RAMP AND USING THE SAME ROUTE PROCEEDING TO KK HOSTEL TAXI RANK.</p>
6.1.1.7	<p>ROUTE 6 B KK HOSTEL TO PINETOWN FROM KK RANK TURN LEFT INTO NORTH ROAD TURN RIGHT INTO 12TH STREET JOIN DINKELMAN ROAD TURN RIGHT INTO SHEPSTONE ROAD TURN RIGHT INTO CROMPTON STREET TURN RIGHT INTO UNION LANE TURN LEFT INTO GLENUGIE ROAD JOIN MOODIE STREET TURN LEFT INTO HILL STREET INTO HILL STREET TAXI RANK AND RETURN WITH HILL STREET TURN LEFT INTO MOODIE STREET JOIN GLENUGIE ROAD TURN RIGHT INTO LAUTH STREET TURN LEFT INTO CROMPTON STREET TURN LEFT INTO SHEPSTONE ROAD TURN RIGHT INTO DUNKELMAN ROAD TURN RIGHT INTO 1ST AVENUE TURN LEFT INTO NORTH ROAD TURN RIGHT INTO AND INTO KK TAXI RANK.</p>
6.1.1.8	<p>ROUTE 7 B KK HOSTEL TO WESTMEAD / MOTAALA FARM FROM KK TAXI RANK TURN LEFT INTO NORTH ROAD, TURN RIGHT INTO 12TH STREET, JOIN DINKELMAN ROAD TURN RIGHT INTO SHEPSTONE ROAD TURN LEFT INTO CROMPTON STREET TURN RIGHT INTO LAUTH STREET TURN LEFT INTO GLENUGIE ROAD TURN RIGHT INTO OLD MAIN ROAD, RICHMOND ROAD TURN RIGHT INTO TRAFFORD STREET JOIN GOODWOOD ROAD TURN LEFT INTO MAHOGANY ROAD TO A DESIGNATED TAXI STOP AND RETURN ALONG THE SAME ROUTE TO KK TAXI RANK. (11) KK TO WESTMEAD / METROFILE FROM KK TAXI RANK TURN LEFT INTO NORTH ROAD TURN RIGHT INTO 12TH STREET JOIN DINKELMAN ROAD TURN RIGHT INTO SHEPSTONE ROAD TURN RIGHT INTO CROMPTON STREET TURN RIGHT INTO LAUGHT STREET TURN LEFT INTO GLENUGIE ROAD TURN RIGHT INTO OLD MAIN ROAD RICHMOND ROAD TURN RIGHT INTO TRAFFORD STREET JOIN HILLCLIMB ROAD TO MONZA ROAD TO A DESIGNATED TAXI STOP AND RETURN ALONG THE SAME ROUTE TO KK TAXI RANK. (11) KK TO WESTMEAD / BAKERY FROM KK TAXI RANK TURN LEFT INTO NORTH ROAD, TURN RIGHT INTO 3RD AVENUE JOIN DINKELMAN ROAD TURN RIGHT INTO SHEPSTONE ROAD TURN RIGHT INTO CROMPTON STREET TURN RIGHT INTO LAUGHT ROAD, TURN LEFT INTO GLENUGIE ROAD, TURN RIGHT INTO OLD MAIN ROAD RICHMOND ROAD TURN RIGHT INTO ALEXANDE ROAD, TURN LEFT INTO MALCOM ROAD TURN RIGHT INTO CIRCUIT ROAD TURN RIGHT INTO CLARK ROAD TURN LEFT INTO ALEXANDER ROAD TO A DESIGNATED TAXI STOP AND RETURN ALONG THE SAME ROUTE TO KK TAXI RANK.</p>



GAZETTE

REGION: DURBAN
WEST

GAZETTE PRINT DATE : 09 APRIL 2014

GAZETTE EXPIRY DATE: 30 APRIL 2014

6.1.1.9	<p>ROUTE 8 B CLERMONT TO DURBAN AND RETURN FROM CLERMONT TAXI RANK TURN RIGHT INTO CLERMONT ROAD TURN LEFT INTO OTTO VOLEK ROAD JOIN STAPLETON ROAD, TURN RIGHT INTO M13 JOIN N3, WESTERN FREE WAY TURN RIGHT INTO GREY STREET TURN LEFT INTO WEST STREET TURN LEFT INTO ALIWAL STREET TURN LEFT INTO PINE STREET, TURN RIGHT INTO RUSSEL STREET, TURN LEFT INTO LEOPOLD, JOIN MARKET STREET, UNIVERSITY AVENUE TURN RIGHT INTO RANK NO. 231 WARWICK AVENUE AND RETURN WITH WARWICK AVENUE TURN LEFT INTO CANNONGATE ROAD INTO N3 OFF RAMP AND USE SAME ROUTE TO CLERMONT TAXI RANK.</p>
6.1.1.10	<p>ROUTE 9 B CLERMONT TO PINETOWN AND RETURN FROM CLERMONT TAXI RANK TURN RIGHT INTO CLERMONT ROAD JOIN POSSELT ROAD JOIN SHEPSTONE ROAD, TURN RIGHT INTO CROMPTON STREET, TURN RIGHT INTO UNION LANE, TURN LEFT INTO GLENUGIE ROAD JOIN MOODIE, TURN RIGHT INTO HILL STREET INTO HILL STREET TAXI RANK AND RETURN WITH HILL STREET TURN LEFT INTO MOODIE STREET JOIN GLENUGIE ROAD TURN RIGHT INTO LAUGHT STREET, TURN LEFT INTO CROMPTON STREET, TURN LEFT INTO SHEPSTONE ROAD JOIN POSSELT ROAD CLERMONT ROAD JOIN CLERMONT ROAD TURN RIGHT INTO NORTH TO CLERMONT TAXI RANK.</p>
6.1.1.11	<p>ROUTE 10 B CLERMONT TO WESTMEAD AND RETURN FROM CLERMONT TAXI RANK TURN RIGHT INTO CLERMONT ROAD JOIN POSSELT ROAD SHEPSTONE ROAD, TURN RIGHT INTO CROMPTON STREET TURN RIGHT INTO LAUGHT STREET TURN LEFT INTO GLENUGIE ROAD, TURN LEFT INTO OLD MAIN ROAD, JOIN RICHMOND ROAD, TURN RIGHT INTO TRAFFORD ROAD JOIN GOODWOOD ROAD, TURN LEFT INTO MAHOGANY ROAD A TO A DESIGNATED TAXI STOP AND RETURN ALONG THE SAME ROUTE TO CLERMONT TAXI RANK. (II)CLERMONT TO WESTMEAD/METROFILE AND RETURN FROM CLERMONT TAXI RANK TURN RIGHT INTO CLERMONT ROAD JOIN POSSELT ROAD JOIN SHEPSTONE ROAD TURN RIGHT INTO CROMPTON STREET TURN RIGHT INTO LAUGHT STREET TURN LEFT INTO GLENUGIE ROAD TURN RIGHT INTO OLD MAIN ROAD JOIN RICHMOND ROAD TURN RIGHT INTO TRAFFORD ROAD JOIN HILLCLIMB ROAD TO MONZA ROAD TO A DESIGNATED TAXI STOP AND RETURN TO CLERMONT TAXI RANK ALONG THE SAME ROUTE. (III) CLERMONT TO WESTMEAD/BAKERY AND RETURN FROM CLERMONT TAXI RANK TURN RIGHT INTO CLERMONT ROAD JOIN POSSELT ROAD JOIN SHEPSTONE ROAD TURN RIGHT INTO CROMPTON STREET TURN RIGHT INTO LAUGHT STREET TURN LEFT INTO GLENUGIE ROAD TURN RIGHT INTO OLD MAIN ROAD JOIN RICHMOND ROAD TURN RIGHT INTO ALEXANDER ROAD TURN LEFT TO MALCOLM ROAD TURN RIGHT INTO CIRCUIT ROAD TURN RIGHT INTO CLARK ROAD TURN LEFT INTO ALEXANDER ROAD TO A DESIGNATED TAXI STOP AND RETURN ALONG THE SAME ROUTE TO CLERMONT TAXI RANK.</p>
6.1.1.12	<p>ROUTE 8 A CLERMONT TO DURBAN AND RETURN FROM CLERMONT TAXI RANK TURN RIGHT INTO CLERMONT ROAD, JOIN POSSELT ROAD, TURN LEFT INTO OTTO VOLEK ROAD JOIN STAPLETON ROAD, TURN RIGHT INTO M13 JOIN N3, WESTERN FREE WAY, TURN RIGHT INTO GREY STREET, TURN LEFT INTO WEST STREET, TURN LEFT INTO ALIWAL STREET, TURN LEFT INTO PINE STREET, TURN RIGHT INTO RUSSEL STREET, TURN LEFT INTO LEOPOLD STREET, JOIN MARKET STREET, UNIVERSITY AVENUE TURN RIGHT INTO RANK NO. 231 WARWICK AVENUE AND RETURN WITH WARWICK AVENUE, TURN LEFT INTO CANNONGATE ROAD ONTO N3 OFF RAMP AND USE SAME ROUTE TO CLERMONT TAXI RANK.</p>



GAZETTE

REGION: DURBAN
WEST

GAZETTE PRINT DATE : 09 APRIL 2014

GAZETTE EXPIRY DATE: 30 APRIL 2014

6.1.1.1 3	<p>ROUTE 9 A CLERMONT TO PINETOWN AND RETURN FROM CLERMONT TAXI RANK TURN RIGHT INTO CLERMONT ROAD JOIN POSSELT ROAD JOIN SHEPSTONE ROAD,TURN RIGHT INTO CROMPTON STREET,TURN RIGHT INTO UNION LANE, TURN LEFT INTO GLENUGIE ROAD JOIN MOODIE STREET,TURN RIGHT INTO HILL STREET INTO HILL STREET TAXI RANK AND RETURN WITH HILL STREET TURN LEFT INTO MOODIE STREET JOIN GLENUGIE ROAD,TURN RIGHT INTO LAUTH STREET,TURN LEFT INTO CROMPTON STREET,TURN LEFT INTO SHEPSTONE ROAD JOIN POSSELT ROAD JOIN CLERMONT ROAD TURN RIGHT INTO NORTH ROAD TO CLERMONT TAXI RANK</p>
6.1.1.1 4	<p>ROUTE 10 A (I)CLERMONT TO WESTMEAD AND RETURN FROM CLERMONT TAXI RANK TURN INTO CLERMONT ROAD JOIN POSSELT ROAD JOIN SHEPSTONE ROAD,TURN RIGHT INTO CROMPTON STREET,TURN RIGHT INTO LAUGHT STREET,TURN LEFT INTO GLENUGIE ROAD,TURN LEFT INTO OLD MAIN ROAD,JOIN RICHMOND ROAD,TURN RIGHT INTO TRAFFORD ROAD JOIN GOODWOOD ROAD,TURN LEFT INTO MAHOGANY ROAD A TO A DESIGNATED TAXI STOP AND RETURN ALONG THE SAME ROUTE TO CLERMONT TAXI RANK. (II) CLERMONT TO WESTMEAD/METROFILE AND RETURN FROM CLERMONT TAXI RANK TURN RIGHT INTO CLERMONT ROAD JOIN POSSELT ROAD JOIN SHEPSTONE ROAD,TURN RIGHT INTO CROMPTON STREET, TURN RIGHT INTO LAUTH STREET,TURN LEFT INTO GLENUGIE ROAD,TURN RIGHT INTO OLD MAIN ROAD JOIN RICHMOND ROAD,TURN RIGHT INTO TRAFFORD ROAD JOIN HILLCLIMB ROAD TO MONZA TO A DESIGNATED TAXI STOP AND RETURN TO CLERMONT TAXI RANK ALONG THE SAME ROUTE. (III) CLERMONT TO WESTMEAD/BAKERY AND RETURN FROM CLERMONT TAXI RANK TURN RIGHT INTO CLERMONT ROAD JOIN POSSELT ROAD SHEPSTONE ROAD,TURN RIGHT INTO CROMPTON STREET,TURN RIGHT INTO LAUTH STREET,TURN LEFT INTO GLENUGIE ROAD TURN RIGHT INTO OLD MAIN ROAD JOIN RICHMOND ROAD,TURN RIGHT INTO ALEXANDER ROAD,TURN LEFT TO MALCOLM ROAD,TURN RIGHT INTO CIRCUIT ROAD,TURN RIGHT INTO CLARK ROAD,TURN LEFT INTO ALEXANDER ROAD TO A DESIGNATED TAXI STOP AND RETURN ALONG THE SAME ROUTE TO CLERMONT TAXI RANK.</p>
6.1.1.1 5	<p>ROUTE 0 CONDITIONS GENERAL CONDITIONS APPLICABLE TO ALL ROUTES: 1).PASSENGERS MAY BE PICKED UP AND/OR SET DOWN ONLY AT DESIGNATED TAXI RANKS OR TAXI STOPS,WHICH SHALL EXCLUDE BUS STOPS. 2)ON THE INBOUND TRIP TO DURBAN,NO PASSENGERS MAY BE PICKED UPEN ROUTE FROM ENTERING THE N3,UNTIL REACHING UNIVERSITY AVENUE TAXI RANK NO.231 3)ON THE TRIP TO MOLWENI WYEBANK,NO PASSENGERS MAY BE SET DOWN UNTIL REACHING M13. 4)ENTRY OR RANKING ON PRIVATE PROPERTY IS NOT PERMITTED WITHOUT THE WRITTEN PERMISSION OF THE LANDLORD,A COPY OF WHICH MUST BE SUPPLIED TO THE BOARD. 5)WITHOUT HAVING ENTERED INTO AN AGREEMENT WITH OTHER OPERATORS ON A COMMON ROUTE,AS CONTEMPLATED BY SECTION 88(2) OF ACT 2000,THE PICKING UP OR SETTING OF PASSENGERS ON SUCH AGREEMENT MUST BE SUPPLIED TO THE BOARD. 6)AT RANKS,WHETHER ON-STREET OR OFF-STREET,ONLY THE TAXIS THAT CAN BE ACCOMADATED IN THE DEMARCATED AREA MAY OCCUPY THE RANK. EXCESS VEHICLES MUST HOLD ELSEWHERE. 7)RANK PERMITS OR LETTERS OF AUTHORITY MUST BE PRODUCED IN RESPECT OF ALL RANKS IN MUNICIPAL AREAS, IN PARTICULAR MAJOR TOWNS AND CITIES AND IN PARTICULAR INTER-PROVINCIAL DESTINATIONS. 8)THE ALLOCATION OF ANY ROUTE OR PORTION OF ROUTE IS SUBJECT TO THE CONDITION THAT IT HAS BEEN APPROVED AND ALLOCATED IN GOOD FAITH AND THAT SUCH ROUTE WILL BE INVALID SHOULD IT TRANSPIRE THAT THE ROUTE OR PORTION THERE OF WILL,OR HAS CAUSED CONFLICT DUE TO IT HAVING BEEN APPROVED BASED ON INCORRECT OR FALSE INFORMATION SUPPLIED TO THE BOARD OR AS RESULT OF AN ERROR.IN SUCH INSTANCE THE OPERATING LICENCE MUST BE RETURNED TO THE BOARD FOR CORRECTION. 9)THE VEHICLE MUST BE COVERED BY MOTOR VEHICLE INSURANCE AS WELL AS PERSONAL LIABILITY INSURANCE.</p>



GAZETTE

REGION: DURBAN
WEST

GAZETTE PRINT DATE : 09 APRIL 2014

GAZETTE EXPIRY DATE: 30 APRIL 2014

6.1.1.1 6	<p>ROUTE 1A KWA-DABEKA A TO PINETOWN AND RETURN</p> <p>FROM KWA- DABEKA A TAXI RANK, PASSING KK HOSTEL TURN LEFT INTO NORTH ROAD, TURN LEFT INTO 3RD AVENUE, JOINING DINKELMAN ROAD, TURN RIGHT INTO SHEPSTONE ROAD, TURN RIGHT INTO CROMPTON STREET, TURN RIGHT INTO UNION LANE, TURN LEFT INTO GLENUGIE ROAD JOINING MOODIE STREET, TURN LEFT INTO HILL STREET, INTO HILL STREET TAXI RANK AND RETURN WITH HILL STREET, TURN LEFT INTO MOODIE STREET JOIN GLENUGIE ROAD TURN RIGHT INTO LAUTH STREET, TURN LEFT INTO CROMPTON STREET, TURN LEFT INTO SHEPSTONE ROAD TURN RIGHT INTO DINKELMAN ROAD TURN LEFT INTO NORTH ROAD, AND PROCEED TO KWA-DABEKA "A" TAXI RANK</p>
6.1.1.1 7	<p>ROUTE 3 A KWA-DABEKA D TO PINETOWN</p> <p>FROM KWA DABEKA, D TAXI RANK, PASSING KWA- DABEKA CLINIC TURN RIGHT INTO NORTH ROAD, TURN RIGHT INTO 3RD AVENUE JOIN DINKELMAN ROAD, TURN RIGHT INTO SHEPSTONE ROAD, TURN RIGHT INTO CROMPTON STREET, TURN RIGHT INTO UNION LANE, TURN LEFT INTO GLENUGIE ROAD JOIN MOODIE STREET, TURN RIGHT INTO HILL STREET, INTO HILL TAXI RANK AND RETURN WITH HILL STREET, TURN LEFT INTO MOODIE STREET JOIN GLENUGIE ROAD, TURN RIGHT INTO LAUTH STREET, TURN LEFT INTO CROMPTON STREET, TURN LEFT INTO SHEPSTONE ROAD, TURN RIGHT INTO DINKELMAN ROAD, TURN LEFT INTO 1ST AVENUE, LEFT INTO NORTH ROAD AND PROCEED TO KWA DABEKA "D" TAXI RANK.</p>
6.1.1.1 8	<p>ROUTE 4 A KWA-DABEKA D TO DURBAN AND RETURN</p> <p>FROM KWA DABEKA D TAXI RANG, PASSING KWA-DABEKA CLINIC TURN RIGHT INTO NORTH ROAD, TURN RIGHT INTO 3RD AVENUE, JOIN DINKELMAN ROAD, JOIN OTTO VOLEK ROAD, JOIN STAPLETON ROAD, TURN LEFT TO M13, JOIN N3, WESTERN FREE WAY, TURN RIGHT INTO GREY STREET, TURN LEFT INTO WEST STREET, TURN LEFT INTO ALIWAL STREET, TURN LEFT INTO PINE STREET, TURN RIGHT INTO RUSSEL STREET, TURN LEFT INTO LEOPOLD STREET, TURN RIGHT INTO CITY MARKET, UNIVERSITY AVENUE, TURN RIGHT INTO RANK NO. 231 WARWICK AVENUE AND RETURN WITH WARWICK AVENUE, TURN LEFT INTO CANNONGATE ROAD ALONG N3 OFF RAMP AND USING THE SAME ROUTE IN THE OPPOSITE DIRECTION AND PROCEED TO KWA DABEKA "D" TAXI RANK.</p>
6.1.1.1 9	<p>ROUTE 5A KK HOSTEL TO DURBAN AND RETURN</p> <p>FROM KK TAXI RANK TURN LEFT INTO NORTH ROAD, TURN RIGHT INTO 12TH STREET JOIN DINKELMAN ROAD JOIN OTTO VOLEK ROAD, JOIN STAPLETON ROAD, TURN RIGHT INTO M13 JOIN N3, TURN RIGHT INTO WESTERN FREEWAY, TURN RIGHT INTO GREY STREET, TURN LEFT INTO WEST STREET, TURN LEFT INTO ALIWAL STREET, TURN LEFT INTO PINE STREET, TURN RIGHT INTO RUSSEL STREET, TURN LEFT INTO LEOPOLD STREET, TO CITY MARKET, UNIVERSITY AVENUE, TURN RIGHT INTO RANK NO. 231/ WARWICK AVENUE AND RETURN WITH WARWICK AVENUE TURNING LEFT INTO CANNONGATE ROAD ALONG N3 OFF RAMP AND USING THE SAME ROUTE PROCEEDING TO KK HOSTEL TAXI RANK</p>



GAZETTE

REGION: DURBAN
WEST

GAZETTE PRINT DATE : 09 APRIL 2014

GAZETTE EXPIRY DATE: 30 APRIL 2014

6.1.1.2 0	<p>ROUTE 6 A KK HOSTEL TO PINETOWN FROM KK RANK TURN LEFT INTO NORTH ROAD, TURN RIGHT INTO 12TH STREET, JOIN DINKELMAN ROAD, TURN RIGHT INTO SHEPSTONE ROAD, TURN RIGHT INTO CROMPTON STREET, TURN RIGHT INTO UNION LANE, TURN LEFT INTO GLENUGIE ROAD, JOIN MOODIE STREET, TURN LEFT INTO HILL STREET INTO HILL STREET TAXI RANK AND RETURN WITH HILL STREET, TURN LEFT INTO MOODIE STREET, JOIN GLENUGIE ROAD, TURN RIGHT INTO LAUTH STREET, TURN LEFT INTO CROMPTON STREET, TURN LEFT INTO SHEPSTONE ROAD, TURN RIGHT INTO DINKELMAN ROAD, TURN RIGHT INTO 1ST AVENUE, TURN LEFT INTO NORTH ROAD, TURN RIGHT INTO AND INTO KK TAXI RANK.</p>
6.1.1.2 1	<p>ROUTE 7 A (I) KK HOSTEL TO WESTMEAD/ MOTALA FARM AND RETURN FROM KK TAXI RANK TURN LEFT INTO NORTH ROAD, TURN RIGHT INTO 12TH STREET, JOIN DINKELMAN ROAD, TURN RIGHT INTO SHEPSTONE ROAD, TURN LEFT INTO CROMPTON STREET, TURN RIGHT INTO LAUTH STREET, TURN LEFT INTO GLENUGIE ROAD, TURN RIGHT INTO OLD MAIN ROAD, RICHMOND ROAD, TURN RIGHT INTO TRAFFORD STREET, JOIN GOODWOOD ROAD, TURN LEFT INTO MAHOGANY ROAD TO A DESIGNATED TAXI STOP AND RETURN ALONG THE SAME ROUTE TO KK TAXI RANK.</p> <p>(II) KK TO WESTMEAD/ METROFILE AND RETURN FROM KK TAXI RANK TURN LEFT INTO NORTH ROAD, TURN RIGHT INTO 12TH STREET JOIN DINKELMAN ROAD, TURN RIGHT INTO SHEPSTONE ROAD, TURN RIGHT INTO CROMPTON STREET, TURN RIGHT INTO LAUGHT STREET, TURN LEFT INTO GLENUGIE ROAD, TURN RIGHT INTO OLD MAIN ROAD, RICHMOND ROAD, TURN RIGHT INTO TRAFFORD STREET JOIN HILLCLIMB ROAD, TO MONZA ROAD TO A DESIGNATED TAXI STOP, AND RETURN ALONG THE SAME ROUTE TO KK TAXI RANK.</p> <p>(III) KK TO WESTMEAD/BAKERY AND RETURN FROM KK TAXI RANK TURN LEFT INTO NORTH ROAD, TURN RIGHT INTO 3RD AVENUE JOIN DINKELMAN ROAD, TURN RIGHT INTO SHEPSTONE ROAD, TURN RIGHT INTO CROMPTON STREET, TURN RIGHT INTO LAUGHT ROAD, TURN LEFT INTO GLENUGIE ROAD, TURN RIGHT INTO OLD MAIN ROAD, RICHMOND ROAD, TURN RIGHT INTO ALEXANDER ROAD, TURN LEFT INTO MALCOM ROAD, TURN RIGHT INTO CIRCUIT ROAD, TURN RIGHT INTO CLARK ROAD, TURN LEFT UNTO ALEXANDER ROAD TO A DESIGNATED TAXI STOP, AND RETURN ALONG THE SAME ROUTE TO KK TAXI RANK.</p>
6.1.1.2 2	<p>ROUTE 12B DURBAN TO WESTVILLE PRISON AND RETURN UNIVERSITY AVENUE TAXI RANK INTO WARWICK AVENUE, LEFT INTO CANNONGATE ROAD, INTO WESTERN FREEWAY (N3) LEFT INTO OFF- RAMP TO SPINE ROAD ALONG SPINE ROAD, RIGHT INTO SPINE ROAD EXT. LEADING TO THE WESTVILLE PRISON . FROM WESTVILLE PRISON TURN LEFT INTO SPINE ROAD, TURN TO N3, JOIN WESTERN FREE WAY, TURN RIGHT TO MARKET STREET, UNIVERSITY AVENUE TURN RIGHT TO RANK NO.231 WARWICK AVENUE.</p> <p>NO PICKING UP OR SETTING DOWN OF PASSENGERS AT PAVILION SHOPPING CENTRE OR ALONG SPINE ROAD</p> <p>SPECIFIC CONDITIONS APPLICABLE TO ROUTE 12</p> <p>THAT ROUTE 12 BE ALLOCATED ONLY TO THOSE MEMBERS WHO HAVE APPLIED FOR IT AS CONSIDERED BY THE BOARD ON 20/11/2003 LIMITED TO 20 VEHICLES ONLY</p>



GAZETTE

REGION: DURBAN
WEST

GAZETTE PRINT DATE : 09 APRIL 2014

GAZETTE EXPIRY DATE: 30 APRIL 2014

GAZETTE NUMBER: LGKZNG20-2014-MAR

1)	APP0002293
2)	T M NXELE ID NO. 6505125259087
3)	P.O.BOX 1435
	NEW GERMANY
	3620
4)	APPLICANT TYPE : NEW OPERATING LICENCE
5)	1 x 15 (SEATED) 0 (STANDING)
6.1.1.1	ST WENDOLINS TO DURBAN
	1. FROM APPROVED TAXI RANK IN ST WENDOLINS, TURN RIGHT INTO M1 (RICHMOND ROAD) TURN RIGHT INTO N3 TURN LEFT INTO OLD DUTCH ROAD, TURN RIGHT INTO MARKET ROAD, RIGHT INTO SERVICE ROAD BEHIND ENGLISH MARKET, RIGHT INTO WARWICK AVENUE RANK NO.107 AND RETURN.
	2. FROM ST WENDOLINS TAXI RANK ALONG KLAARWATER ROAD TO KLAARWATER, TURN LEFT INTO M1 (RICHMOND ROAD) TURN RIGHT INTO N3 TURN LEFT INTO OLD DUTCH ROAD, JOINING ALICE STREET TURN RIGHT INTO SOLDIERS WAY, RIGHT INTO PINE STREET, TURN RIGHT INTO RUSSEL STREET, TURN LEFT INTO LEOPOLD STREET, LEFT MARKET ROAD, RIGHT SERVICE ROAD TO ENGLISH MARKET, RIGHT INTO WARWICK AVENUE RANK NO.107 AND BACK TO KLAARWATER AND ST WENDOLINS TAXI RANK.
	3. FROM ST WENDOLINS TAXI RANK ALONG KLAARWATER ROAD, DERMAT ROAD TO LUGANDA, TURN LEFT INTO INTAKE ROAD, TURN LEFT M1 TURN RIGHT INTO N3, TURN LEFT INTO OLD DUTCH ROAD, RIGHT MARKET ROAD, RIGHT SERVICE ROAD BEHIND ENGLISH MARKET, TURN LEFT INTO WARWICK PLACE PROCEED TO TAXI RANK NO.107 AND BACK TO LUGANDA AND ST WENDOLINS TAXI RANK.
	4 FROM ST WENDOLINS TAXI RANK TO WELBEDATCH WEST INTO DERMAT ROAD TO LUGANDA TURN RIGHT INTO THORNTREE AVENUE JOINING SAVANNA DRIVE, TURN RIGHT INTO M1, TURN LEFT INTO HANS DETTMAN HIGHWAY (M34) INTO LIMPUS ROAD, LEFT INTO (M5) UNDERWOOD ROAD, TURN RIGHT INTO STAPLETON ROAD, TURN RIGHT M13, TURN LEFT INTO N3, TURN LEFT INTO OLD DUTCH ROAD, RIGHT MARKET ROAD, RIGHT SERVICE ROAD BEHIND ENGLISH MARKET, RIGHT INTO WARWICK AVENUE TAXI RANK NO.107 AND BACK TO WELBEDATCH WEST AND ST WENDOLINS TAXI RANK.
6.1.1.2	ST WENDOLINS TO DURBAN VIA JACOBS
	FROM ST WENDOLINS TAXI RANK TO WELBEDATCH WEST INTO DERMAT ROAD TURN RIGHT INTO THORNTREE AVENUE JOINING SAVANNA DRIVE, TURN RIGHT INTO M1 (HIGGINSON HIGHWAY), TURN LEFT INTO SOUTH COAST ROAD (R102) TURN LEFT INTO BARRIER LANE, TURN LEFT INTO QUALITY STREET, TURN LEFT INTO BALFOUR ROAD INTO JACOBS ROAD, TURN RIGHT INTO M4 PROCEED TO DURBAN, TURN LEFT INTO SMITH STREET, TURN RIGHT INTO WARWICK AVENUE TAXI RANK NO.107 WARWICK AVENUE AND RETURN TO ST WENDOLINS TAXI RANK.
6.1.1.3	ST WENDOLINS TO ISIPINGO
	FROM ST WENDOLINS TAXI RANK TO WELBEDATCH WEST INTO DERMAT ROAD TURN RIGHT INTO THORNTREE AVENUE JOINING SAVANNA DRIVE, TURN RIGHT INTO M1 (HIGGINSON HIGHWAY), TURN LEFT INTO SOUTH COAST ROAD (R102) TURN LEFT INTO PRINCE MCWAYIZENI DRIVE, LEFT INTO OLD MAIN ROAD (M35), RIGHT ALEXANDER AVENUE INTO TAXI RANK AND BACK TO WELBEDATCH WEST AND ST WENDOLINS TAXI RANK.



GAZETTE

REGION: DURBAN
WEST

GAZETTE PRINT DATE : 09 APRIL 2014

GAZETTE EXPIRY DATE: 30 APRIL 2014

- 6.1.1.4 APPROVED ROUTE SST WENDOLINS / KLAARWATER TAXI ASSOCIATION ROUTE 1 "1. TO PINETOWN "1.1 FROM APPROVED TAXI RANK IN ST WENDOLINS TURN RIGHT INTO M1 (RICHMOND ROAD) TURN LEFT INTO ABBOT FRANCIS ROAD, TURN RIGHT INTO HOSPITAL ROAD, LEFT INTO MARIANHILL HOSPITAL TAXI RANK AND BACK INTO HOSPITAL ROAD, TURN LEFT INTO ABBOT FRANCIS ROAD, TURN LEFT INTO M1 (RICHMOND ROAD) TURN LEFT INTO WESTMEAD ROAD, TURN RIGHT INTO CIRCUIT ROAD, TURN RIGHT INTO CLARK ROAD, TURN RIGHT INTO ALEXANDER ROAD, TURN LEFT INTO M1 (RICHMOND ROAD) BECOMING OLD MAIN ROAD, TURN RIGHT INTO ANDERSON ROAD STRAIGHT INTO ANDERSON TAXI RANK AND BACK TO ST WENDOLINS TAXI RANK."1.2 FROM ST WENDOLINS TAXI RANK ALONG KLAARWATER ROAD TO KLAARWATER, TURN RIGHT INTO INTAKE ROAD, TURN LEFT INTO M1 (RICHMOND ROAD), TURN LEFT INTO ABBOT FRANCIS ROAD, TURN RIGHT INTO HOSPITAL ROAD, LEFT INTO MARIANHILL HOSPITAL TAXI RANK AND BACK INTO HOSPITAL ROAD, TURN LEFT INTO ABBOT FRANCIS ROAD, TURN LEFT INTO M1 (RICHMOND ROAD) TURN LEFT INTO WESTMEAD ROAD, TURN RIGHT INTO CIRCUIT ROAD, TURN RIGHT INTO CLARK ROAD, TURN RIGHT INTO ALEXANDER ROAD, TURN LEFT INTO M1 (RICHMOND ROAD) BECOMING OLD MAIN ROAD, TURN RIGHT INTO ANDERSON ROAD STRAIGHT INTO ANDERSON TAXI RANK AND BACK TO KLAARWATER TAXI RANK AND ST WENDOLINS TAXI RANK "1.3 FROM ST WENDOLINS TAXI RANK INTO KLAARWATER ROAD, RIGHT INTO DERMAT ROAD TO LUGANDA, TURN LEFT INTO INTAKE ROAD, TURN LEFT INTO M1 (RICHMOND ROAD), TURN LEFT INTO ABBOT FRANCIS ROAD, TURN RIGHT INTO HOSPITAL ROAD, LEFT INTO MARIANHILL HOSPITAL TAXI RANK AND BACK INTO HOSPITAL ROAD, TURN LEFT INTO ABBOT FRANCIS ROAD, TURN LEFT INTO M1 (RICHMOND ROAD) TURN LEFT INTO WESTMEAD ROAD, TURN RIGHT INTO CIRCUIT ROAD, TURN RIGHT INTO CLARK ROAD, TURN RIGHT INTO ALEXANDER ROAD, TURN LEFT INTO M1 (RICHMOND ROAD) BECOMING OLD MAIN ROAD, TURN RIGHT INTO ANDERSON ROAD STRAIGHT INTO ANDERSON TAXI RANK AND BACK INTO LUGAND TAXI RANK KLAARWATER TAXI RANK AND ST WENDOLINS TAXI RANK "1.4 FROM ST WENDOLINS TAXI RANK TO WELDEDATCH WEST INTO DERMAT ROAD TURN RIGHT TO THORNTREE AVENUE JOINING SAVANNA DRIVE, TURN LEFT INTO M1 (RICHMOND ROAD) TURN LEFT INTO ABBOT FRANCIS ROAD, TURN RIGHT INTO HOSPITAL ROAD, LEFT INTO MARIANHILL HOSPITAL TAXI RANK AND BACK INTO HOSPITAL ROAD, TURN LEFT INTO ABBOT FRANCIS ROAD, TURN LEFT INTO M1 (RICHMOND ROAD) TURN LEFT INTO WESTMEAD ROAD, TURN RIGHT INTO CIRCUIT ROAD, TURN RIGHT INTO CLARK ROAD, TURN RIGHT INTO ALEXANDER ROAD, TURN LEFT INTO M1 (RICHMOND ROAD) BECOMING OLD MAIN ROAD, TU



GAZETTE

REGION: GREATER
NORTH

GAZETTE PRINT DATE : 09 APRIL 2014

~~GAZETTE EXPIRY DATE: 30 APRIL 2014~~

GAZETTE NUMBER: LGKZNG20-2014-MAR

1) APP0001446	
2) RAMPUL R ID NO. 6110105183082	
3) PO BOX 21041 VERULAM 4340	
4) APPLICANT TYPE : NEW OPERATING LICENCE	
5) 1 x 15 (SEATED) 0 (STANDING)	
6.1.1.1	<p>ROUTE 2 VERULAM TO NDWEDWE MISSION</p> <p>2.1.FROM IRELAND STREET TAXI RANK PROCEED TO ROBOT, TURN RIGHT INTO MOSS STREET, AT THE FOURWAY STOP TURN RIGHT INTO SHALIMAR ROAD, TURN LEFT AT CEMETARY ROAD, TURN LEFT AT P100, PASS CANELANDS, COTTONLANDS, NDWEDWE COURT, NDWEDWE TAXI RANK, TURN LEFT D1514, TURN AROUND AT D1570 AND RETURN TO VERLAM ON THE SAME ROUTE.</p> <p>2.2.FROM IRELAND STREET TAXI RANK PROCEED TOWARDS BP GARAGE, TURN RIGHT INTO INANDA ROAD, TURN RIGHT INTO R102, TURN LEFT AT P100, PASS CANELANDS, COTTONLANDS, NDWEDWE COURT, NDWEDWE TAXI RANK, TURN LEFT D1514, TURN AROUND AT D1570, AND RETURN TO VERLAM TAXI RANK ON THE SAME ROUTE.</p>
6.1.1.2	<p>ROUTE 3 NDWEDWE TO DURBAN</p> <p>3.1.FROM NDWEDWE MISSION ON D1514, TURN RIGHT INTO P100, PROCEED STRAIGHT, PASS NDWEDWE TAXI RANK, NDWEDWE COURT, COTTONLANDS, CANELANDS, TURN RIGHT INTO CEMETARY ROAD BECOMING SHALIMAR ROAD, TURN LEFT, PASS MOSS STREET, TURN LEFT INTO IRELAND STREET, TURN AROUND AT THE RANK AND PROCEED STRAIGHT ON IRELAND STREET, TURN RIGHT INTO INANDA ROAD, TURN LEFT R102, JOINING M41 EITHER TURN LEFT INTO N2 SOUTHBOUND, LEFT NORTH COAST ROAD BECOMING UMGENI ROAD, TURN RIGHT LEOPOLD STREET, TURN LEFT GREY STREET, TURN RIGHT PRINCE EDWARD STREET AND RANK</p> <p>ALTERNATIVE FROM M41, TURN LEFT M4, JOINING STANGER STREET, TURN RIGHT INTO ORDINANCE ROAD, TURN LEFT INTO GREY STREET, TURN RIGHT INTO PRINCE EDWARD STREET AND RANK</p> <p>3.2.FROM NDWEDWE MISSION ON D1514, TURN LEFT P100, PROCEED STRAIGHT TO NDWEDWE TAXI RANK, NDWEDWE COURT, COTTONLANDS, CANELANDS, TURN RIGHT INTO CEMETARY ROAD BECOMING SHALIMAR ROAD, TURN LEFT INTO MOSS STREET, TURN LEFT INTO IRELAND STREET, TURN AROUND AT THE RANK AND PROCEED STRAIGHT ON IRELAND STREET, JOINING OLD MAIN ROAD (M27), RIGHT M4 AND FROM M4 SAME AS 3.1.</p>
6.1.1.3	<p>ROUTE 4 VERULAM TO TONGAAT</p> <p>4.1.FROM IRELAND STREET TAXI RANK PROCEED TO ROBOT AT MOSS STREET, TURN RIGHT INTO MOSS STREET AT FOUR WAY STOP, TURN RIGHT INTO SHALIMAR BECOMING CEMETARY ROAD, TURN RIGHT INTO P100, TURN LEFT INTO R102, PROCEED TO TONGAAT, TURN LEFT TO MARKET LANE TO TONGAAT TAXI RANK AND RETURN VIA THE SAME ROUTE.</p> <p>4.2.FROM IRELAND TAXI RANK PROCEED STRAIGHT UP TO BP GARAGE, TURN RIGHT INTO INANDA ROAD, AT THE ROBOT, TURN RIGHT INTO R102 AND PROCEED TO TONGAAT, LEFT INTO MARKET LANE TO TONGAAT TAXI RANK AND RETURN VIA THE SAME ROUTE</p>



GAZETTE

REGION: GREATER
NORTH

GAZETTE PRINT DATE : 09 APRIL 2014

GAZETTE EXPIRY DATE: 30 APRIL 2014

6.1.1.4	<p>ROUTE 5 VERULAM TO STANGER</p> <p>5.1. FROM IRELAND STREET TAXI RANK PROCEED TO ROBOTS AT MOSS STREET, TURN RIGHT INTO MOSS STREET AT FOUR WAY STOP, TURN RIGHT SHALIMAR ROAD, JOINING CEMETARY ROAD, TURN RIGHT INTO P100, TURN LEFT R102, TURN LEFT INTO CHIEF ALBERT LUTHULI STREET, TURN RIGHT INTO BALCOM STREET AND RANK AT MARKET PLAZA AND RETURN VIA THE SAME AS ABOVE</p> <p>5.2. FROM IRELAND STREET TAXI RANK PROCEED TOWARDS BP GARAGE, TURN RIGHT INTO INANDA ROAD, TURN RIGHT R102, FROM R102 SAME AS 5.1.5.3. FROM IRELAND STREET TAXI RANK PROCEED STRAIGHT TOWARDS BP GARAGE, JOINING OLD MIAN ROAD (M27), TURN LEFT N2, TURN LEFT R74, TURN LEFT INTO KING GEORGE ROAD, TURN LEFT K/MARKET PLAZA RANK AND RETURN ON THE SAME ROUTE</p>
6.1.1.5	<p>ROUTE 7 VERULAM TO MORELAND</p> <p>7.1. FROM IRELAND STREET TAXI RANK PROCEED TO ROBOT AT MOSS STREET, TURN RIGHT INTO MOSS STREET, AT FOUR WAY STOP, TURN RIGHT INTO SHALIMAR ROAD JOINING CEMETARY ROAD, TURN RIGHT P100, STRAIGHT TO JOIN WICK STREET (P99), PASSING BARRS FLAT, UMDLOTI SCHOOL, TURN AROUND AT D575 AND RETURN TO VERULAM TAXI RANK ON THE SAME ROUTE.</p> <p>7.2. FROM IRELAND STREET TAXI RANK PROCEED STRAIGHT TO BP GARAGE, TURN RIGHT INTO INANDA ROAD, TURN RIGHT INTO R102, TURN RIGHT INTO WICK STREET (P99), PASSING BARRS FLAT, UMDLOTI SCHOOL, TURN AROUND AT D575 AND RETURN TO VERULAM TAXI RANK ON THE SAME ROUTE.</p>
6.1.1.6	<p>ROUTE 8 VERULAM TO COTTONLANDS</p> <p>8.1. FROM IRELAND STREET TAXI RANK PROCEED TO THE ROBOT AT MOSS STREET, TURN RIGHT INTO MOSS STREET, AT FOUR WAY STOP TURN RIGHT INTO SHALIMAR ROAD, TURN LEFT INTO CEMETARY ROAD, TURN LEFT P100, TURN LEFT L368 AND RETURN TO VERULAM TAXI RANK ON THE SAME ROUTE</p> <p>8.2. FROM IRELAND STREET TAXI RANK PROCEED STRAIGHT TO BP GARAGE, TURN RIGHT INTO INANDA ROAD, TURN RIGHT R102, TURN LEFT P100, TURN LEFT L368 AND RETURN TO VERULAM TAXI RANK ON THE SAME ROUTE</p>
6.1.1.7	<p>ROUTE 9 VERULAM TO RIVERVIEW</p> <p>9.1. FROM IRELAND STREET TAXI RANK PROCEED TO ROBOT AT MOSS STREET, TURN RIGHT INTO MOSS STREET, TURN RIGHT INTO RUSSOM STREET, JOINING MISSION ROAD, PASS UMHLOTI HEIGHTS, MISSION ROAD BECOMING ESTUARY DRIVE, TURN LEFT INTO RUSSOM STREET, TURN LEFT INTO MOSS STREET, TURN LEFT INTO IRELAND STREET AND RANK AT THE VERLAM TAXI RANK</p>



GAZETTE

REGION: GREATER
NORTH

GAZETTE PRINT DATE : 09 APRIL 2014

GAZETTE EXPIRY DATE: 30 APRIL 2014

6.1.1.8	<p>ROUTE 10 VERULAM TO NDWEDWE / INTAPHUKA / SMAMANE</p> <p>10.1 FROM IRELAND STREET TAXI RANK PROCEED TO ROBOT AT MOSS STREET, TURN RIGHT INTO MOSS STREET, AT FOUR WAY STOP TURN RIGHT INTO SHALIMAR ROAD, TURN LEFT INTO CEMETARY ROAD, TURN LEFT P100, TURN LEFT EITHER AT D1601, D1574 (ANOTHER LEFT AT D1600) AND D1600 TO JOIN D1515, TURN RIGHT INTO P713, TURN LEFT P100, TURN AROUND AT THE NDWEDWE TAXI RANK ON P100, PROCEED ON P100 AND TURN RIGHT INTO CEMETARY ROAD, JOINING SHALIMAR ROAD, TURN LEFT INTO MOSS STREET, TURN LEFT INTO IRELAND STREET AND RANK AT THE VERULAM TAXI RANK</p> <p>10.2. FROM IRELAND STREET TAXI RANK PROCEED STRAIGHT UP TO BP GARAGE, TURN RIGHT INTO INANDA ROAD, TURN RIGHT R102, TURN LEFT P100, TURN LEFT EITHER AT D1601, D1574, ANOTHER LEFT AT D1600 AND D1600 TO JOIN D1515, TURN RIGHT P713, TURN AROUND AT THE NDWEDWE TAXI RANK ON P100, PROCEED ON P100 AND TURN RIGHT R102, TURN LEFT INTO INANDA ROAD, TURN LEFT INTO IRELAND STREET TAXI RANK AND RANK AT THE VERULAM TAXI RANK</p>
6.1.1.9	<p>ROUTE 15 VERULAM TO PINETOWN</p> <p>15.1. FROM IRELAND STREET TAXI RANK PROCEED STRAIGHT UP TO BP GARAGE, TURN RIGHT INTO INANDA ROAD, TURN LEFT R102, JOINING M41, TURN LEFT N2 SOUTHBOUND, LEFT INTO INANDA ROAD / UMGENI ROAD, OFF-RAMP, STRAIGHT INTO UMGENI SERVICE ROAD, TURN RIGHT INTO UMGENI ROAD (M19), TURN RIGHT INTO OLD MAIN ROAD, TURN LEFT INTO ANDERSON ROAD AND RANK, RETURN BACK TO VERULAM TAXI RANK ON THE SAME ROUTE</p>



GAZETTE

REGION: GREATER
NORTH

GAZETTE PRINT DATE : 09 APRIL 2014

GAZETTE EXPIRY DATE: 30 APRIL 2014

GAZETTE NUMBER: LGKZNG20-2014-MAR

- 1) APP0001598
- 2) THOKOZILE REGINAN MAGWAZA ID NO. 6703290355083
- 3) PO BOX94052
INANDA
4310
- 4) APPLICANT TYPE : NORMAL TRANSFER
- 5) 1 x 15 (SEATED) STANDING CAPACITY IS STILL TO BE ACQUIRED

6.1.1.1	<p>ROUTE 1: FROM NDWENDWE AND DISTRICT TO EMTSHEBHENI (INANDA SAP) AND RETURN TO DURBAN</p> <p>1.1 ENYONI: FROM ENYONI D1613 TO JUNCTION OF P100, P100 TO MTSHEBHENI AND RETURN</p> <p>1.2 EZIMPONDWENI: ROAD P716 JUNCTION WITH P100 TO MTSHEBHENI AND RETURN</p> <p>1.3 GAWULA: ROAD D1543, NGONWENI, P100 TO MTSHEBHENI AND RETURN</p> <p>1.4 KWAGOQA/MSILILI: FROM KWAGOQO D869 TO EZIMPONDWENI ON ROAD P716 TO P100, ALONG ROAD P100 TO MTSHEBHENI AND RETURN</p> <p>1.5 KWASEME: FROM KWASEME, ROAD D1608 TO ROAD P100, ALONG ROAD P100 TO MTSHEBHENI AND RETURN</p> <p>1.6 MZINYATHI: FROM KWASEME ROAD D1608 TO MZINYATHI AND RETURN</p> <p>1.7 MAKHULUSENI: FROM MAKHULUSENI, UNNAMED ROAD, OR, D1514 TO MKHUZE TO ROAD P715 INTO ROAD P100 TO MTSHEBHENI AND RETURN</p> <p>1.8 MANTOBELO: FROM MANTOBELO ROAD 1538 INTO ROAD P715 TO ROAD P100, ALONG ROAD P100 TO MTSHEBHENI AND RETURN</p> <p>1.9 MEME: FROM MEME, UNKNOWN ROAD BECOMING ROAD P1510, ALONG P1510 PASS TAFAMASI TO ITS JUNCTION WITH ROAD P100, ALONG P100, ALONG P100 TO MTSHEBHENI AND RETURN</p> <p>1.10 NDWENDWE: FROM NDWEDWE, ROAD P715 TO ITS JUNCTION WITH ROAD P100, ALONG P100 TO MTSHEBHENI AND RETURN</p> <p>1.11 NGOZA: FROM NGOZA TO MTATA ON UNNAMED ROAD, RETURN TO ROAD D870, P100, ALONG TO MTSHEBHENI AND RETURN</p> <p>1.12 NJOBOYINYE: FROM NJOBOYINYE ON ROAD P102, BECOMING ROAD P100, INTO ROAD D1604, BECOMING ROAD D1510, TAFAMASI, BECOMING ROAD P100, ALONG ROAD P100 TO MTSHEBHENI AND RETURN</p> <p>1.13 SIMAMANE: FROM SIMAMANE ON ROAD D1513 VIA MANGANGENI ON ROAD D1513 BECOMING ROAD P715 INTO ROAD P100, ALONG ROAD P100 TO MTSHEBHENI AND RETURN</p> <p>1.14 KHUSANEA3827 IS FROM D870 TO KHUSANE AND THEN JOINING D1606 AT PHAPHAMA AND CARRIES ON TO P100 AT MANYASENI AND RETURN</p>
---------	---



GAZETTE

REGION: GREATER
NORTH

GAZETTE PRINT DATE : 09 APRIL 2014

GAZETTE EXPIRY DATE: 30 APRIL 2014

6.1.1.2	<p>RETURN ROUTE: DURBAN TO MTSHEBHENI AND MANYASENI (1.1 TO 1.14)</p> <p>4.1 FROM RANK 85 FIELD STREET, INTO ALBERT STREET, UMGENI ROAD, INTO NORTH COAST ROAD, INTO KWAMASHU HIGHWAY 9M25), INTO MR93, RIGHT INTO M27, PASS EMTSHEBHENI POLICE STATION, LEFT INTO ROAD P100 AND PROCEED TO ANY OF DESTINATION POINTS (1.1 TO 1.14) ABOVE.</p> <p>4.2 FROM RANK 85 ON FIELD STREET, LEFT INTO LEOPOLD STREET, INTO CANONGATE ROAD, INTO THE WESTERN FREEWAY (N3), RIGHT AT SPAGHETTI JUNCTION, INTO THE N2, ALONG THE N2, INTO M27, PASS EMTSHEBHENI POLICE STATION, LEFT INTO P100 AND PROCEED TO ANY DESTINATION POINTS (1.1 TO 1.14) ABOVE.</p> <p>CONDITIONS 1: ON RETURN JOURNEY NOT PASSENGERS TO BE SET DOWN ALONG THE ROUTE HHOLOHHOLO, BUT PASSENGERS CAN BE PICKED UP ALONG THE ROUTE (R102, M25, M27, P100) UNTIL REACHING HHOLOHHOLO)</p> <p>CONDITIONS 2: 1. PASSENGERS MAY BE PICKED UP AND/OR SET DOWN ONLY AT DESIGNATED TAXI RANK OR TAXI STOP, WHICH SHALL EXCLUDE BUS STOPS. 2. ON THE IN-BOUND TRIP DURBAN, NO PASSENGERS MAY BE PICKED UP EN ROUTE FROM ENTERING HHOLOHHOLO, UNTIL REACHING ETNA LANE OR FIELD STREET TAXI RANK. 3. ON THE RETURN TRIP TO NDWEDWE, NO PASSENGERS MAY BE SET DOWN UNTIL REACHING HHOLOHHOLO. 4. ENTRY OR RANKING ON PRIVATE PROPERTY IS NOT PERMITTED WITHOUT WRITTEN PERMISSION ON THE LANDLORD, A COPY OF WHICH MUST BE SUPPLIED ON THE BOARD. 5. WITHOUT HAVING ENTERED INTO AN AGREEMENT WITH OTHER OPERATORS ON A COMMON ROUTE, AS CONTEMPLATED BY SECTION 88(2) (B) OF ACT 22 OF 2000, THE PICKING UP OR SETTING DOWN OF PASSENGERS ON SUCH ROUTE IS NOT PERMITTED. A COPY OF SUCH AGREEMENT MUST BE SUPPLIED TO THE BOARD. 6. AT RANKS, WHETHER ON-STREET OR OFF-STREET, ONLY THE TAXIS THAT CAN BE ACCOMMODATED IN THE DEMARCATED AREA MAY OCCUPY THE RANK, EXCESS VEHICLES MUST HOLD ELSEWHERE AT DESIGNATED AREAS.</p>
6.1.1.3	<p>APPROVED ROUTES NDWEDWE AND DISTRICT TAXI ASSOCIATION: ROUTE 1</p> <p>FROM NDWEDWE AND DISTRICT TO EMTSHEBHENI (INANDA SAP) AND RETURN OR TO DURBAN</p> <p>1.1. ENYONI: FROM ENYONI D1613 TO JUNCTION OF P100, P100 TO EMTSHEBHENI AND RETURN. 1.2. EZIMPONDWENI: ROAD P716 JUNCTION WITH P100, ALONG P100 TO MTSHEBHENI; AND RETURN. 1.3. GAWULA: ROAD D1543, NGONWENI, P100 TO MTSHEBHENI; AND RETURN. 1.4. KWAGOQO / MSILILI: FROM KWAGOQO D869 TO EZIMPONDWENI ON ROAD P716, ROAD P716 TO P100, ALONG ROAD P100 TO MTSHEBHENI; AND RETURN 1.5. KWASEME: FROM KWASEME, ROAD D1608 TO ROAD P100, ALONG ROAD P100 TO MTSHEBHENI; AND RETURN. 1.6. MZINYATHI: FROM KWASEME ROAD D1608 TO MZINYATHI AND RETURN; 1.7. MAKHULUSENI: FROM MAKHULUSENI, UNNAMED ROAD, OR, D1514 TO MKHUKUZE TO ROAD P715 INTO ROAD P100 TO MTSHEBHENI; AND RETURN. 1.8. MANTOBELO: FROM MANTOBELO ROAD 1538 INTO ROAD P715 TO ROAD P100, ALONG ROAD P100 TO MTSHEBHENI; AND RETURN. 1.9. MEME: FROM MEME, UNKNOWN ROAD BECOMING ROAD P1510, ALONG P1510 PASS TAFAMASI TO ITS JUNCTION WITH ROAD P100, ALONG P100 TO MTSHEBHENI; AND RETURN. 1.10. NDWEDWE: FROM NDWEDWE, ROAD P715 TO ITS JUNCTION WITH ROAD P100, ALONG P100 TO MTSHEBHENI; AND RETURN. 1.11. NGOZA: FROM NGOZA TO MATATA ON UNNAMED ROAD, RETURN TO ROAD D870, P100, ALONG TO MTSHEBHENI; AND RETURN. 1.12. NJOBYINYE: FROM NJOBYINYE ON ROAD P102, BECOMING ROAD P100, INTO ROAD D1604, BECOMING ROAD D1510, TAFAMASI, BECOMING ROAD P100, ALONG ROAD P100 TO MTSHEBHENI; AND RETURN. 1.13. SIMAMANE: FROM SIMAMANE ON ROAD D1513 VIA MANGANGENI ON ROAD D1513 BECOMING ROAD P715 INTO ROAD P100, ALONG ROAD P100 TO MTSHEBHENI AND RETURN. 1.14. KHUSANE: A3827 IS FROM D870 TO KHUSANE AND THEN JOINING D1606 AT PHAPHAMA AND CARRIES ON TO P100 AT MANYASENI AND RETURN.</p>



GAZETTE

REGION: GREATER
NORTH

GAZETTE PRINT DATE : 09 APRIL 2014

~~GAZETTE EXPIRY DATE: 30 APRIL 2014~~

- | | |
|---------|--|
| 6.1.1.4 | <p>ROUTE 2: FROM TRANSIT RANK (1.1 TO 1.14) AT MTSHEBHENI AND MANYASENI TO DURBAN (FORWARD JOURNEY)</p> <p>FROM ANY OF THE ABOVE POINTS OF ORIGIN (1.1 TO 1.14), TO ROAD P100, RIGHT INTO M27, LEFT INTO MR93/M25, ALONG M25 (KWA MASHUA HIGHWAY)</p> <p>2.1. INTO NORTH COAST ROAD (R102), PASS CANNAUGHT BRIDGE, INTO UMGENI ROAD, RIGHT INTO LEOPOLD STREET, RIGHT INTO WARWICK AVENUE, LEFT INTO ETNA LANE AND PROCEED TO RANK NO. 420 IN ETNA LANE.</p> <p>2.2. INTO NORTH COAST ROAD (R102), PASS CANNAUGHT BRIDGE, INTO UMGENI ROAD, RIGHT INTO SOLDIERS' WAY, RIGHT INTO QUEEN STREET, RIGHT INTO FIELD STREET AND PROCEED TO RANK NO. 85 ON FIELD STREET.</p> <p>2.3. INTO NORTH COAST (R102), PASS CANNAUGHT BRIDGE, INTO UMGENI ROAD, INTO SOLDIERS' WAY, RIGHT INTO QUEEN STREET, RIGHT IN FIELD STREET, PROCEED TO RANK 85 ON FIELD STREET, CONTINUE ALONG FIELD STREET, LEFT INTO LEOPOLD STREET, RIGHT INTO WARWICK AVENUE, LEFT INTO ETNA LANE AND PROCEED TO RANK NO. 420 ON ETNA LANE.</p> |
|---------|--|



GAZETTE

REGION: GREATER
NORTH

GAZETTE PRINT DATE : 09 APRIL 2014

GAZETTE EXPIRY DATE: 30 APRIL 2014

GAZETTE NUMBER: LGKZNG20-2014-MAR

- 1) APP0001645
- 2) □ VALLEY RIVER TRADING 218 ID NO. 2004/107698/23
- 3) PO BOX 49321
QUALIBERT
4078
- 4) APPLICANT TYPE : NORMAL TRANSFER
- 5) 1 x 12 (SEATED) STANDING CAPACITY IS STILL TO BE ACQUIRED

6.1.1.1 NTUZUMA TO DURBAN

1.1 FROM ITHENDELE DRIVE TAXI RANK NEAR KWANOZAZA SHOPPING CENTRE ALONG ANY OF ROUTES (S) 1 TO 4 ABOVE INTO NTUZUMA ACCESS ROAD RIGHT INTO KWAMASHU HIGHWAY (M25) INTO NORTH COAST ROAD INTO UMGENI ROAD (PROCEED TO SOLDIER'S WAY AND TO SOLDIER'S WAY TAXI RANK OR RIGHT INTO LEOPOLD STREET STREET RIGHT INTO WARWICK AVENUE INTO CENTENARY ROAD AND PROCEED TO CENTENARY ROAD TAXI RANK) RESTRICTION (NO PICKING UP NO FORWARD LEG ALONG UMGENI ROAD AND NO SETTING DOWN ON RETURN LEG ALONG UMGENI ROAD).

1.2 FROM ITHENDELE DRIVE TAXI RANK NEAR KWANOZAZA SHOPPING CENTRE ALONG ANY OF THE INNER CIRCLE ROUTES WITHIN NTUZUMA AS PER ROUTES 1 TO 4 ABOVE INTO KWAMASHU HIGHWAY (M25) RIGHT INTO THE N2 LEFT INTO INANDA ROAD (M21) INTO SEA COW LAKE ROAD RIGHT INTO NORTH COAST ROAD AND PROCEED TO THE END POINTS AS IN 1.1 ABOVE.

1.3 FROM THE STATING POINT IN 1.1 ABOVE INTO KWAMASHU HIGHWAY (M25) RIGHT INTO THE N2 LEFT INTO INANDA ROAD (M21) OFF RAMP LEFT INTO UMGENI ROAD (M19) ALONG UMGENI ROAD AND PROCEED TO THE END POINTS AS IN 1.1

1.4 FROM THE STARTING POINT IN 1.1 ABOVE INTO KWAMASHU HIGHWAY RIGHT INTO THE N2 ALONG THE N2 LEFT INTO THE N3 ALONG THE N3 INTO OLD DUTCH ROAD (LEFT INTO CENTENARY ROAD AND PROCEED TO CENTENARY ROAD TAXI RANK OR INTO ALICE STREET RIGHT INTO SOLDIER'S WAY AND PROCEED TO SOLDIER'S WAY TAXI RANK.

1.5 FROM THE STARTING POINT IN 1.1 ABOVE INTO KWAMASHU HIGHWAY (M25) INTO NORTH COAST ROAD INTO UMGENI ROAD LEFT INTO ARGYLE ROAD RIGHT INTO BRICKHILL ROAD INTO POINT ROAD RIGHT INTO BAY TERRACE RIGHT INTO STANGER STREET LEFT INTO ORDNANCE ROAD LEFT INTO SOLDIER'S WAY RIGHT INTO QUEEN STREET RIGHT INTO FIELD STREET AND PROCEED TO SOLDIER'S WAY TAXI RANK OR INTO LEOPOLD STREET RIGHT INTO WARWICK AVENUE INTO CENTENARY ROAD AND PROCEED TO CENTENARY ROAD TAXI RANK) RESTRICTION (NO PICKING UP ON FORWARD LEG ALONG UMGENI ROAD AND NO SETTING DOWN ON RETURN LEG ALONG UMGENI ROAD)

6.1.1.2 NTUZUMA TO PINETOWN

1.1 FROM THE STARTING POINT ON ITHENDELE DRIVE NEAR KWANOZAZA SHOPPING CENTRE ALONG ANY OF THE INNER CIRCLE ROUTES 1 TO 4 WITHIN NTUZUMA TOWNSHIP ALONG ITHENDELE DRIVE LEFT INTO NTUZUMA ACCEDD ROAD RIGHT INTO KWAMASHU HIGHWAY (M25) TURN RIGHT INTO THE N2 ALONG THE N2 LEFT INTO INANDA ROAD (M21) OFF RAMP RIGHT INTO UMGENI ROAD (M19) INTO ST JOHNS AVENUE RIGHT INTO OLD MAIN ROAD LEFT INTO MOODIE STREET RIGHT INTO HILL STREET AND PROCEED TO THE END POINT ON HILL STREET.

1.2 FROM THE STARTING POINT ABOVE ALONG THE ROUTES INDICATED ABOVE RIGHT INTO THE N2 ALONG THE N2 INTO THE N3 INTO THE M13 RIGHT INTO OLD MAIN ROAD RIGHT INTO MOODIE STREET RIGHT INTO HILL STREET AND PROCEED TO THE END POINT ON HILL STREET.

1.3 FROM THE STARTING POINT ABOVE ALONG THE ROUTES INDICATED ABOVE RIGHT INTO UMGENI ROAD (M19) ALONG THE M19 RIGHT INTO OTTO VOLEK ROAD LEFT INTO SHEPSTONE ROAD LEFT INTO REGENT STREET RIGHT INTO CHELSEA AVENUE LEFT INTO CHELSEA AVENUE LEFT INTO ESCOM ROAD RIGHT INTO OLD MAIN ROAD RIGHT INTO TRAFFORD ROAD LEFT INTO HILLCLIMB ROAD LEFT INTO KYALAMI ROAD INTO CIRCUIT ROAD LEFT INTO MALCOLM ROAD LEFT INTO ALBERT ROAD LEFT INTO ALEXANDER ROAD LEFT INTO OLD MAIN ROAD RIGHT INTO MOODIE STREET RIGHT INTO HILL STREET AND PROCEED TO THE TAXI RANK ON HILL STREET.



GAZETTE

REGION: GREATER
NORTH

GAZETTE PRINT DATE : 09 APRIL 2014

GAZETTE EXPIRY DATE: 30 APRIL 2014

6.1.1.3	<p>NTUZUMA TO VERULAM</p> <p>FROM THE STARTING POINT (ITHENDELE DRIVE TAXI RANK) NEAR KWANOZAZA SHOPPING CENTRE ALONG ANY OF THE INNER CIRCLE ROUTES 1 TO 4 WITHIN NTUZUMA TOWNSHIP ALONG ITHENDELE DRIVE LEFT INTO NTUZUMA ACCESS ROAD RIGHT INTO KWAMASHU HIGHWAY (M25) ALONG THE M25 LEFT INTO R102 PASS WHITE HOUSE SHOPPING CENTRE ALONG R102 RIGHT INTO WICK STREET LEFT INTO IRELAND STREET AND PROCEED TO AN APPROVED TAXI RANK ON IRELAND STREET.</p> <p>ALTERNATIVE ROUTE ALONG THE SAME ROUTE ABOVE INTO NTUZUMA ACCESS ROAD INTO INDUSTRIAL PARK ROAD LEFT INTO PHOENIX HIGHWAY LEFT INTO R102 AND PROCEED TO VERULAM AS PER THE ABOVE ROUTE. RESTRICTION: NO PICKING UP OF PASSENGERS ON PHOENIX HIGHWAY.</p>
6.1.1.4	<p>ROUTE 4 NTUZUMA TO PHOENIX (UMHLANGA)</p> <p>FROM THE STARTING POINT (ITHENDELE DRIVE TAXI RANK) NEAR KWANOZAZA SHOPPING CENTRE ALONG ANY OF THE INNER CIRCLE ROUTES 1 TO 4 WITHIN NTUZUMA TOWNSHIP ALONG ITHENDELE DRIVE LEFT INTO NTUZUMA ACCESS ROAD INTO INDUSTRIAL PARK ROAD LEFT INTO PHOENIX HIGHWAY RIGHT INTO INTO M41 LEFT INTO UMHLANGA ROCKS DRIVE INTO LIGHTHOUSE ROAD LEFT INTO TANAGER WAY RIGHT INTO LAGOON DRIVE RIGHT INTO LIGHT HOUSE ROAD LEFT INTO AN ON RAMP TO THE M4 RIGHT INTO ARGYLE ROAD LEFT INTO UMGENI ROAD LEFT INTO UMGENI ROAD AND PROCEED TO THE RANK (S) AS PER ANY OF THE ROUTES (1.1 TO 1.5) ALTERNATIVE ROUTE ALONG THE M25 LEFT INTO THE N2 RIGHT INTO THE M41 AND PROCEED AS PER THE ABOVE ROUTE.</p>
6.1.1.5	<p>ROUTE 6 INNER CIRCLE6. RETURN ROUTES</p> <p>6.1 KWAMASHU TO NTUZUMA FROM KWAMASHU MAIN TAXI RANK ON MALANDELA ROAD, INTO BHEJANE ROAD, LEFT INTO NYALA ROAD, INTO ITHENDELE DRIVE AND PROCEED TO THE INNER CIRCLE ROUTES WITHIN NTUZUMA AND TO THE RANK ON ITHENDELE DRIVE NEAR BHEKUZULU DRIVE.</p> <p>6.1.1 ALTERNATIVE ROUTE FROM KWAMASHU MAIN TAXI RANK ON MALANDELA ROAD, INTO BHEJANE ROAD, LEFT INTO NYALA ROAD, INTO UNDIYAZANA GROVE, INTO INGCEBO DRIVE, RIGHT INTO IBHUCU DRIVE, RIGHT INTO UMBHALANE, RIGHT INTO IHOBHE AVENUE, LEFT INTO ITHENDELE DRIVE AND PROCEED TO THE INNER CIRCLE ROUTES WITHIN NTUZUMA TAKE-OUT AND TO THE END POINT ON ITHENDELE DRIVE NEAR BHEKUZULU DROVE.</p> <p>6.2. BESTER'S TAXI RANK TO NTUZUMA FROM BESTER'S TAXI RANK, LEFT INTO NTUZUMA ACCESS ROAD, RIGHT INTO ITHENDELE DRIVE AND PROCEED TO ANY OF THE INNER CIRCLE ROUTE(S) 1 TO 4 ABOVE, AND TO THE END POINT ON ITHENDELE DRIVE AND BHEKUZULU DRIVE TAXI RANK.</p> <p>6.3. KWAMASHU CROSSROADS TO NTUZUMA FROM KWAMASHU CROSSROADS TAXI RANK, LEFT INTO MALANDELA ROAD, LEFT INTO KWAMASHU HIGHWAY (M25), LEFT INTO NTUZUMA ACCESS ROAD, RIGHT INTO ITHENDELE DRIVE AND PROCEED TO ANY OF THE INNER CIRCLE ROUTE(S) 1 TO 4 ABOVE, UNTIL THE END POINT ON ITHENDELE NEAR BHEKUZULU DRIVE TAXI RANK.</p>



GAZETTE

REGION: GREATER
NORTH

GAZETTE PRINT DATE : 09 APRIL 2014

GAZETTE EXPIRY DATE: 30 APRIL 2014

GAZETTE NUMBER: LGKZNG20-2014-MAR

1)	APP0002486
2)	BGB SIBISI ID NO. 5911095844083
3)	90 SPARFIELD AVENUE NEWLANDS WEST DURBAN, KWA ZULU NATAL KWA-ZULU NATAL 4052
4)	APPLICANT TYPE : INCREASE CARRYING CAPACITY
5)	1 x 15 (SEATED) STANDING CAPACITY IS STILL TO BE ACQUIRED
6.1.1.1	<p>ROUTE 1 NEWLANDS WEST TO DURBAN FROM NEWLANDS WEST/WESTRIDGE(NEWLANDS WEST)TO DURBAN TO ALL THE ROUTES WITHIN THE NEWLANDS WEST AREA INTO NEWLANDS WEST DRIVE RIGHT INTO INANDA ROAD (M21)AND ALONG ANY OF THE FOLLOWING ROUTES: I.RIGHT INTO THE N2 LEFT INTO UMGENI ROAD,RIGHT INTO ALPINE ROAD INTO BRICKFIELD ROAD LEFT INTO RAMSAY AVENUE,INTO BEREA ROAD NORTH INTO OLD DUTCH ROAD INTO ALICE STREET AND PROCEED TO RANK NO.69 ON ALICE STREET OR ALONG ALICE STREET RIGHT INTO SOLDIERS WAY,RIGHT INTO PINE STREET,RIGHT INTO FIELD STREET AND PROCEED TO THE TAXI STOP ON FIELD STREET. (RESTRICTED FROM PICKING UP ON FORWARD LEG BETWEEN ALPINE ROAD AND BRICKFIELD ROAD) (RE RESTRICTED FROM SETTING DOWN ON RETURN LEG BETWEEN ALPINE AND BRICKFIELD ROAD) II.RIGHT INTO THE N2 LEFT INTO UMGENI ROAD (M19)OR ALONG INANDA ROAD,INTO SEA COW ROAD,RIGHT INTO NORTH COAST ROAD,INTO UMGENI ROAD,SOLDIERS WAY,RIGHT INTO PINE STREET,RIGHT INTO FIELD STREET,AND PROCEED TO THE TAXI STOP ON FIELD STREET OR PROCEED ALONG FIELD STREET, LEFT INTO QUEEN STREET,RIGHT INTO RUSSEL STREET,RIGHT INTO ALICE STREET AND PROCEED TO RANK NO.69 ON ALICE STREET. (RESTRICTED FROM PICKING UP ON FORWARD LEG ALONG UMGENI ROAD) (RE RESTRICTED FROM SETTING DOWN ON RETURN LEG ALONG UMGENI ROAD)</p>
6.1.1.2	<p>RETURN JOURNEY: DURBAN TO NEWLANDS: III.FROM RANK NO.69 ALICE STREET,RIGHT INTO SOLDIERS WAY,RIGHT INTO LEOPOLD STREET,INTO CANONGATE ROAD,INTO THE N3,INTO THE N2,LEFT INTO THE M19 OFF RAMP.LEFT INTO INANDA ROAD,LEFT INTO NEWLANDS WEST DRIVE OR BRIARDALE DRIVE AND CONTINUE ALONG ANY OF THE NEWLANDS WEST ROUTE TO NEWLANDS/WESTRIDGE. ALTERNATIVE IV.FROM THE TAXI STOP ON FIELD SREET.ALONG FIELD STREET,LEFT INTO LEOPOND STREET,INTO CANONGATE ROAD, INTO THE N3INTO THE N2LEFT INTO THE M19 OFF RAMP LEFT INTO INANDA ROAD,LEFT INTO NEWLANDS WEST DRIVE OR BRIARDALE DRIVE AND CONTINUE ALONG ANY OF THE NEWLANDS WEST ROUTES TO NEWLANDS/WESTRIDGE. 1.4. ALTERNATIVELY FROM THE TAXI STOP ON FIELD STREET, ALONG FIELD STREET LEFT INTO LEOPOLD STREET, INTO CANONGATE ROAD, INTO N3, INTO N2, LEFT INTO THE M19 OFF – RAMP, LEFT INTO INANDA ROAD, LEFT INTO NEWLANDS WEST DRIVE. OR 1.4.1. BRIARDALE DRIVE AND CONTINUE ALONG ANY OF THE NEWLANDS WEST ROUTES TO NEWLANDS WEST /WESTRIDGE. ALTERNATIVELY 1.5.FROM THE TAXI STOP ON FIELD STREET, ALONG FIELD STREET INTO ALBERT STREET, INTO UMGENI ROAD INTO NORTH COAST ROAD [INTO UMGENI ROAD (M19), RIGHT INTO THE N2 OFF – RAMP OR 1.5.1.INTO NORTH COAST ROAD, RIGHT INTO SEA COW LAKE ROAD, INTO INANDA ROAD AND PROCEED AS IN (1.3).</p>



GAZETTE

REGION: GREATER
NORTH

GAZETTE PRINT DATE : 09 APRIL 2014

GAZETTE EXPIRY DATE: 30 APRIL 2014

6.1.1.3	<p>ROUTE 2 1.FROM NEWLANDS WEST (CASTLEHILL AREA)/MILARINA DRIVE,VIA NEWLANDS WEST PARK REHABILITATION CENTRE(KHULULA HOUSING PROJECT),INTO BRIARDALE DRIVE,ALONG BRIARDALE DRIVE,RIGHT INTO INANDA ROAD,RIGHT INTO THE N2,INTO N3,INTO BEREA ROAD NORTH,INTO OLD DUTCH ROAD,INTO ALICE STREET AND PROCEED TO RANK NO.69 ON ALICE STREET.</p>
6.1.1.4	<p>ROUTE 3. FROM NEWLANDS WEST "B5",INTO CASTLEHILL DRIVE,LEFT INTO HILLDALE DRIVE,RIGHT INTO BRIARDALE DRIVE,RIGHT INTO INANDA ROAD,RIGHT INTO THE N2,ALONG INTO THE N3,ALONG THE N3 INTO BEREA NORTH,INTO OLD DUTCH ROAD,INTO ALICE STREET,AND PROCEED TO RANK NO.69 ON ALICE STREET.</p>



GAZETTE

REGION: ILEMBE

GAZETTE PRINT DATE : 09 APRIL 2014

GAZETTE EXPIRY DATE: 30 APRIL 2014

1)	APP0002218	GAZETTE NUMBER: LGKZNG20-2014-MAR
2)	JR NKONYANE ID NO. 6406110637082	
3)	PO BOX 3868	
	SUNDUMBILI	
	4491	
4)	APPLICANT TYPE : DECEASED TRANSFER	
5)	1 x 22 (SEATED) STANDING CAPACITY IS STILL TO BE ACQUIRED	
6.1.1.1	EXISTING AUTHORITY IN THE CURRENT ROUTE NETWORK	
	<p>ROUTE: 3</p> <p>MANDINI TAXI RANK TO MELMOTH TAXI RANK. FROM MANDINI TAXI RANK USE THE OUTWARD ROUTES AS STATED IN ROUTE 2 ABOVE THEN ALONG R66/ R34 MELMOTH BECOMING PIET RETIEF STREET TURN RIGHT INTO VICTORIA STREET AND THEN TURN LEFT INTO MELMOTH TAXI RANK.</p> <p>REVERSE ROUTE. FROM MELMOTH TAXI RANK TURN RIGHT INTO VICTORIA STREET AND LEFT INTO PIET RETIEF STREET BECOMING R66 PROCEED ALONG BACKWARDS TO THE STARTING POINT USING THE SAME FORWARD ROUTE.</p>	
6.1.1.2	ROUTE: 4	
	<p>MANDINI TAXI RANK TO ULUNDI TAXI RANK. FROM MANDINI TAXI RANK USE THE OUTWARD ROUTES AS STATED IN ROUTE 2 ABOVE THEN ALONG R66/ R34 BECOMING R66 WHICH CHANGES INTO KING DINIZULU HIGHWAY IN ULUNDI TURN RIGHT INTO PRINCESS MAGOGO STREET THEN LEFT INTO ULUNDI TAXI RANK</p> <p>REVERSE ROUTE. FROM ULUNDI TAXI RANK TURN RIGHT INTO PRINCESS MAGOGO STREET THEN LEFT INTO KING DINIZULU HIGHWAY BECOMING R66 THEN DRIVE BACKWARDS ALONG THE SAME FORWARD ROUTE.</p>	



GAZETTE

REGION: ILEMBE

GAZETTE PRINT DATE : 09 APRIL 2014

GAZETTE EXPIRY DATE: 30 APRIL 2014

6.1.1.3	<p>ROUTE: 2</p> <p>MANDINI TAXI RANK TO ESHOWE TAXI RANK: FROM MANDINI TAXI RANK TURN LEFT INTO ROAD NO.P459 BECOMING WHITE STREET AT ISITHEBE WHICH ALSO CHANGES INTO ROAD NO.P265, PROCEED ALONG AND TURN LEFT AND JOIN R102.TURN LEFT AND PROCEED ALONG R66, TURN LEFT INTO ROAD NO.P323 BECOMING JOHN ROSS HIGHWAY THEN RIGHT INTO OSBORNE ROAD AND INTO A ROAD WHICH LEADS TO ESHOWE TAXI RANK.</p> <p>ALTERNATIVE ROUTE: FROM MANDINI TAXI RANK TURN RIGHT INTO ROAD NO.459 TURN LEFT INTO ROAD NO. 258 PROCEED STRAIGHT AND TURN LEFT INTO R102 THEN DRIVE ALONG AS STATED ABOVE TO THE FINAL DESTINATION.</p> <p>ALTERNATIVELY: DRIVE ALONG ROAD NO.258 AND TURN LEFT INTO N2 FREE WAY THEN LEFT INTO R66 ESHOWE DIRECTION AND PROCEED ALONG R66 THEN LEFT TURN INTO KANGELA ROAD AND LEFT TURN IN TO MANGOSUTHU BUTHELEZI DRIVE AND LEFT INTO OSBORNE ROAD THEN RIGHT INTO A ROAD WHICH LEADS TO ESHOWE TAXI RANK.</p> <p>REVERSE ROUTE: FROM ESHOWE TAXI RANK TURN LEFT INTO MAIN ROAD THEN RIGHT INTO JOHN ROSS HIGHWAY BECOMING ROAD NO.P323 AND THEN DRIVE BACKWARDS USING THE SAME FORWARD ROUTE OR FROM JOHN ROSS HIGHWAY PROCEED INTO OSBORNE ROAD, THEN RIGHT INTO MANGOSUTHU BUTHELEZI DRIVE AND RIGHT INTO KANGELA ROAD THEN RIGHT INTO R66 AND DRIVE BACKWARDS USING THE SAME FORWARD ROUTE.</p>
6.1.1.4	<p>EXISTING AUTHORITY IN THE CURRENT ROUTE NETWORK</p> <p>ROUTE: 6</p> <p>MANDINI TAXI RANK TO MTUBATUBA TAXI RANK. FROM MANDINI TAXI RANK USE THE OUTWARD ROUTES MENTIONED IN ROUTE 2 ABOVE THEN ALONG ROAD NO. 258 TURN LEFT AND PROCEED ALONG N2 FREE WAY. DRIVE ALONG N2 AND AFTER PASSING KWAMSANE TOWNSHIP TURN RIGHT INTO ROAD NO.P237/ R618 PROCEED ALONG THEN TURN LEFT INTO RIVERVIEW ROAD AND THEN RIGHT INTO INYATHI ROAD RIGHT AGAIN INTO INKOSI MTUBATUBA ROAD THEN PROCEED STRAIGHT TO THE TAXI RANK.</p> <p>REVERSE ROUTE. FROM MTUBATUBA TAXI RANK DRIVE ALONG INKOSI MTUBATUBA ROAD THE TURN LEFT INTO INYATHI ROAD AND THEN DRIVE BACKWARDS USING THE SAME FORWARD ROUTE.</p>



GAZETTE

REGION: ILEMBE

GAZETTE PRINT DATE : 09 APRIL 2014

GAZETTE EXPIRY DATE: 30 APRIL 2014

6.1.1.5	<p>ROUTE: 5</p> <p>MANDINI TAXI RANK TO NONGOMA TAXI RANK. FROM MANDINI TAXI RANK USE THE OUTWARDS ROUTES AS STATED IN ROUTE 2 ABOVE THEN ALONG R66 BECOMING KING DINIZULU HIGHWAY IN ULUNDI WHICH CHANGES BACK TO R66 AFTER PASSING ULUNDI, THEN IN NONGOMA STILL ALONG THE SAME ROUTE TURN LEFT INTO NONGOMA TAXI RANK.</p> <p>REVERSE ROUTE. FROM NONGOMA TAXI RANK TURN RIGHT INTO R66 THEN PROCEED STRAIGHT TO THE STARTING POINT USING THE SAME FORWARD ROUTE.</p>
6.1.1.6	<p>ROUTE: 7</p> <p>MANDINI TAXI RANK TO EMPANGENI TAXI RANK. FROM MANDINI TAXI RANK EITHER DRIVE ALONG ROAD NO.P459 THEN JOIN ROAD NO.258 TOWARDS R102 NORTHWARDS OR DRIVE ALONG ROAD NO.P459 BECOMING WHITE STREET AT ISITHEBE AND PROCEED ALONG AS DETAILED ABOVE IN ROUTE 2 TOWARDS R102, AT EMPANGENI R102 BECOMES GRANTHAM HIGHWAY THEN TURN RIGHT TOWARDS FOURTH AVENUE CIRCLE THEN LEFT AND DRIVE ALONG TANNER ROAD THEN RIGHT INTO A DRIVE-WAY WHICH LEADS TO EMPANGENI TAXI RANK A AND FINALLY LEFT INTO A LONG DISTANCE TAXI RANK.</p> <p>REVERSE ROUTE. FROM EMPANGENI TAXI RANK JOIN TANNER ROAD THEN TURN LEFT AND DRIVE INTO FOURTH AVENUE CIRCLE AND PROCEED ALONG R102, USE THE SAME FORWARD ROUTE TO DRIVE BACK TO THE STARTING POINT.</p>
6.1.1.7	<p>ROUTE: 9</p> <p>EXISTING AUTHORITY IN THE CURRENT ROUTE NETWORK</p> <p>MANDINI TAXI RANK TO STANGER TAXI RANK. FROM MANDINI TAXI RANK MAKE USE OF OUTWARD ROUTES AS DETAILED IN ROUTE 1 ABOVE THEN AT AN INTERSECTION OF R102 AND BLYTHEDALE BEACH IN STANGER TURN RIGHT INTO LINK STREET AND RIGHT AGAIN JOINING BALCOMB STREET THEN LEFT INTO STANGER TAXI RANK.</p> <p>REVERSE ROUTE. FROM STANGER TAXI RANK DRIVE BACKWARDS USING THE SAME FORWARD ROUTE.</p>
6.1.1.8	<p>ROUTE: 8</p> <p>EXISTING AUTHORITY IN THE CURRENT ROUTE NETWORK</p> <p>MANDINI TAXI RANK TO MKUZE TAXI RANK. FROM MANDINI TAXI RANK MAKE USE OF OUTWARDS ROUTES AS DETAILED IN ROUTES 8 & 9 ABOVE, THEN ALONG R102 PROCEED ALONG AS STATED IN ROUTE 14 ABOVE AND ARRIVE AT MKUZE TAXI RANK.</p>



GAZETTE

REGION: ILEMBE

GAZETTE PRINT DATE : 09 APRIL 2014

GAZETTE EXPIRY DATE: 30 APRIL 2014

6.1.1.9

APPROVED ROUTES

MANDINI, SUNDUMBILI & TUGELA TAXI OWNERS ASSOCIATION

EXISTING AUTHORITY IN THE CURRENT ROUTE NETWORK

ROUTE: 1

MANDINI TAXI RANK TO DURBAN.

FROM MANDINI TAXI RANK PROCEED ALONG AN OUTWARD ROAD FROM THE RANK THEN TURN RIGHT INTO ROAD NO.P459, DRIVE ALONG THEN TURN LEFT INTO ROAD NO.258 THEN PROCEED ONTO AN ON RAMP TO R102, TURN LEFT SOUTHWARDS ALONG R102.AT STANGER TURN LEFT INTO BLYTHEDALE BEACH DRIVE ALONG R74 AND THEN JOIN INTO N2 FREEWAY. PROCEED ALONG N2 FREEWAY AND TURN LEFT AT UMHLANGA INTO M41 LEFT INTO M4, THEN PROCEED TOWARDS THE CITY CENTRE ALONG M4 AND TURN RIGHT INTO M17W ARGYLE ROAD THEN LEFT INTO R102 UMGENI ROAD. PROCEED ALONG AND TURN RIGHT INTO LEOPOLD STREET THEN LEFT MARKET ROAD AND THEN JOIN WILLIAMS ROAD. TURN RIGHT INTO SMITH STREET THEN RIGHT INTO WARWICK AVENUE. RIGHT INTO ALICE STREET AND THEN LEFT INTO ALBERT STREET AND PARK ON THE RIGHT INTO THE TEACHER'S CENTRE TAXI RANK.

ALTERNATIVE ROUTE:

FROM MANDINI TAXI RANK PROCEED AS STATED ABOVE IN ROUTE 1.ALONG ROAD NO.258 TURN RIGHT INTO N2 FREEWAY DRIVE ALONG AND AT E.B. CLOETE JUNCTION TURN LEFT INTO N3 TOWARDS EAST THEN JOIN OLD DUTCH ROAD BECOMING ALICE STREET THEN RIGHT INTO MARKET ROAD PROCEED ALONG AND DROP OFF PASSENGERS AT BEREA STATION THEN PROCEED ALONG WILLIAMS ROAD AND TURN RIGHT INTO SMIT STREET AND PROCEED AS STATED ABOVE TO THE FINAL DESTINATION.

REVERSE ROUTE:

FROM TEACHER'S CENTRE TAXI RANK EITHER RIGHT INTO UMGENI ROAD TURN RIGHT INTO LEOPOLD STREET AND JOIN CONONGATE ROAD THEN PROCEED STRAIGHT INTO N3 FREEWAY AND DRIVE BACKWARDS USING THE SAME FORWARD ROUTE AS STATED ABOVE OR DRIVE ALONG UMGENI ROAD THEN PROCEED AS STATED IN THE FORWARD ROUTE ABOVE.



GAZETTE

REGION: ILEMBE

GAZETTE PRINT DATE : 09 APRIL 2014

GAZETTE EXPIRY DATE: 30 APRIL 2014

1)	APP0002572	GAZETTE NUMBER: LGKZNG20-2014-MAR
2)	JR NKONYANE ID NO. 6308215677080	
3)	PO BOX3868	
	SUNDUMBILI	
	4490	
4)	APPLICANT TYPE : DECEASED TRANSFER	
5)	1 x 15 (SEATED) STANDING CAPACITY IS STILL TO BE ACQUIRED	
6.1.1.1	<p>EXISTING AUTHORITY IN THE CURRENT ROUTE NETWORK</p> <p>ROUTE: 3</p> <p>MANDINI TAXI RANK TO MELMOTH TAXI RANK. FROM MANDINI TAXI RANK USE THE OUTWARD ROUTES AS STATED IN ROUTE 2 ABOVE THEN ALONG R66/ R34 MELMOTH BECOMING PIET RETIEF STREET TURN RIGHT INTO VICTORIA STREET AND THEN TURN LEFT INTO MELMOTH TAXI RANK.</p> <p>REVERSE ROUTE. FROM MELMOTH TAXI RANK TURN RIGHT INTO VICTORIA STREET AND LEFT INTO PIET RETIEF STREET BECOMING R66 PROCEED ALONG BACKWARDS TO THE STARTING POINT USING THE SAME FORWARD ROUTE.</p>	
6.1.1.2	<p>ROUTE: 4</p> <p>MANDINI TAXI RANK TO ULUNDI TAXI RANK. FROM MANDINI TAXI RANK USE THE OUTWARD ROUTES AS STATED IN ROUTE 2 ABOVE THEN ALONG R66/ R34 BECOMING R66 WHICH CHANGES INTO KING DINIZULU HIGHWAY IN ULUNDI TURN RIGHT INTO PRINCESS MAGOGO STREET THEN LEFT INTO ULUNDI TAXI RANK</p> <p>REVERSE ROUTE. FROM ULUNDI TAXI RANK TURN RIGHT INTO PRINCESS MAGOGO STREET THEN LEFT INTO KING DINIZULU HIGHWAY BECOMING R66 THEN DRIVE BACKWARDS ALONG THE SAME FORWARD ROUTE.</p>	



GAZETTE

REGION: ILEMBE

GAZETTE PRINT DATE : 09 APRIL 2014

GAZETTE EXPIRY DATE: 30 APRIL 2014

6.1.1.3	<p>ROUTE: 2</p> <p>MANDINI TAXI RANK TO ESHOWE TAXI RANK: FROM MANDINI TAXI RANK TURN LEFT INTO ROAD NO.P459 BECOMING WHITE STREET AT ISITHEBE WHICH ALSO CHANGES INTO ROAD NO.P265, PROCEED ALONG AND TURN LEFT AND JOIN R102.TURN LEFT AND PROCEED ALONG R66, TURN LEFT INTO ROAD NO.P323 BECOMING JOHN ROSS HIGHWAY THEN RIGHT INTO OSBORNE ROAD AND INTO A ROAD WHICH LEADS TO ESHOWE TAXI RANK.</p> <p>ALTERNATIVE ROUTE: FROM MANDINI TAXI RANK TURN RIGHT INTO ROAD NO.459 TURN LEFT INTO ROAD NO. 258 PROCEED STRAIGHT AND TURN LEFT INTO R102 THEN DRIVE ALONG AS STATED ABOVE TO THE FINAL DESTINATION.</p> <p>ALTERNATIVELY: DRIVE ALONG ROAD NO.258 AND TURN LEFT INTO N2 FREE WAY THEN LEFT INTO R66 ESHOWE DIRECTION AND PROCEED ALONG R66 THEN LEFT TURN INTO KANGELA ROAD AND LEFT TURN IN TO MANGOSUTHU BUTHELEZI DRIVE AND LEFT INTO OSBORNE ROAD THEN RIGHT INTO A ROAD WHICH LEADS TO ESHOWE TAXI RANK.</p> <p>REVERSE ROUTE: FROM ESHOWE TAXI RANK TURN LEFT INTO MAIN ROAD THEN RIGHT INTO JOHN ROSS HIGHWAY BECOMING ROAD NO.P323 AND THEN DRIVE BACKWARDS USING THE SAME FORWARD ROUTE OR FROM JOHN ROSS HIGHWAY PROCEED INTO OSBORNE ROAD, THEN RIGHT INTO MANGOSUTHU BUTHELEZI DRIVE AND RIGHT INTO KANGELA ROAD THEN RIGHT INTO R66 AND DRIVE BACKWARDS USING THE SAME FORWARD ROUTE.</p>
6.1.1.4	<p>EXISTING AUTHORITY IN THE CURRENT ROUTE NETWORK</p> <p>ROUTE 10 UNIVERSITY PARK TO REKENS/ ISITHEBE, SUNDUMBILI TO ISITHEBE INDUSTRIAL AREA. FROM MANDINI TAXI RANK DRIVE ALONG AS DETAILED IN ROUTE 2 ABOVE THEN AT ISITHEBE TURN LEFT INTO BLUE STREET THEN GO ALONG GREEN STREET THEN DRIVE ALONG ALL THE MAIN STREETS SUCH AS YELLOW STREET , BROWN STREET, ORANGE STREET AND RED STREET.</p> <p>REVERSE ROUTE. FROM AGREED UPON PICK-UP POINTS IN ISITHEBE INDUSTRIAL AREA DRIVE ALONG ALL MAIN STREETS BACK TO THE STARTING POINT USING THE SAME FORWARD ROUTE.</p>



GAZETTE

REGION: ILEMBE

GAZETTE PRINT DATE : 09 APRIL 2014

GAZETTE EXPIRY DATE: 30 APRIL 2014

6.1.1.5	<p>EXISTING AUTHORITY IN THE CURRENT ROUTE NETWORK</p> <p>ROUTE: 6</p> <p>MANDINI TAXI RANK TO MTUBATUBA TAXI RANK. FROM MANDINI TAXI RANK USE THE OUTWARD ROUTES MENTIONED IN ROUTE 2 ABOVE THEN ALONG ROAD NO. 258 TURN LEFT AND PROCEED ALONG N2 FREE WAY. DRIVE ALONG N2 AND AFTER PASSING KWAMSANE TOWNSHIP TURN RIGHT INTO ROAD NO.P237/ R618 PROCEED ALONG THEN TURN LEFT INTO RIVERVIEW ROAD AND THEN RIGHT INTO INYATHI ROAD RIGHT AGAIN INTO INKOSI MTUBATUBA ROAD THEN PROCEED STRAIGHT TO THE TAXI RANK.</p> <p>REVERSE ROUTE. FROM MTUBATUBA TAXI RANK DRIVE ALONG INKOSI MTUBATUBA ROAD THE TURN LEFT INTO INYATHI ROAD AND THEN DRIVE BACKWARDS USING THE SAME FORWARD ROUTE.</p>
6.1.1.6	<p>ROUTE: 5</p> <p>MANDINI TAXI RANK TO NONGOMA TAXI RANK. FROM MANDINI TAXI RANK USE THE OUTWARDS ROUTES AS STATED IN ROUTE 2 ABOVE THEN ALONG R66 BECOMING KING DINIZULU HIGHWAY IN ULUNDI WHICH CHANGES BACK TO R66 AFTER PASSING ULUNDI, THEN IN NONGOMA STILL ALONG THE SAME ROUTE TURN LEFT INTO NONGOMA TAXI RANK.</p> <p>REVERSE ROUTE. FROM NONGOMA TAXI RANK TURN RIGHT INTO R66 THEN PROCEED STRAIGHT TO THE STARTING POINT USING THE SAME FORWARD ROUTE.</p>
6.1.1.7	<p>ROUTE: 7</p> <p>MANDINI TAXI RANK TO EMPANGENI TAXI RANK. FROM MANDINI TAXI RANK EITHER DRIVE ALONG ROAD NO.P459 THEN JOIN ROAD NO.258 TOWARDS R102 NORTHWARDS OR DRIVE ALONG ROAD NO.P459 BECOMING WHITE STREET AT ISITHEBE AND PROCEED ALONG AS DETAILED ABOVE IN ROUTE 2 TOWARDS R102,AT EMPANGENI R102 BECOMES GRANTHAM HIGHWAY THEN TURN RIGHT TOWARDS FOURTH AVENUE CIRCLE THEN LEFT AND DRIVE ALONG TANNER ROAD THEN RIGHT INTO A DRIVE-WAY WHICH LEADS TO EMPANGENI TAXI RANK A AND FINALLY LEFT INTO A LONG DISTANCE TAXI RANK.</p> <p>REVERSE ROUTE. FROM EMPANGENI TAXI RANK JOIN TANNER ROAD THEN TURN LEFT AND DRIVE INTO FOURTH AVENUE CIRCLE AND PROCEED ALONG R102, USE THE SAME FORWARD ROUTE TO DRIVE BACK TO THE STARTING POINT.</p>
6.1.1.8	<p>ROUTE 14</p> <p>FROM MANDINI TAXI RANK TO EMPANGENI TAXI RANK, TURN RIGHT FROM MANDINI ROBOT, TURN LEFT INTO R102 (N2), TURN RIGHT USING TANNER ROAD TO EMPANGENI TAXI RANK DROP OFF AND PICK UP AT THE RANK, BACK TO MANDINI USING THE SAME ROUTE</p>



GAZETTE

REGION: ILEMBE

GAZETTE PRINT DATE : 09 APRIL 2014

GAZETTE EXPIRY DATE: 30 APRIL 2014

6.1.1.9	<p>ROUTE: 9</p> <p>EXISTING AUTHORITY IN THE CURRENT ROUTE NETWORK</p> <p>MANDINI TAXI RANK TO STANGER TAXI RANK. FROM MANDINI TAXI RANK MAKE USE OF OUTWARD ROUTES AS DETAILED IN ROUTE 1 ABOVE THEN AT AN INTERSECTION OF R102 AND BLYTHEDALE BEACH IN STANGER TURN RIGHT INTO LINK STREET AND RIGHT AGAIN JOINING BALCOMB STREET THEN LEFT INTO STANGER TAXI RANK.</p> <p>REVERSE ROUTE. FROM STANGER TAXI RANK DRIVE BACKWARDS USING THE SAME FORWARD ROUTE.</p>
6.1.1.1 0	<p>ROUTE: 8</p> <p>EXISTING AUTHORITY IN THE CURRENT ROUTE NETWORK</p> <p>MANDINI TAXI RANK TO MKUZE TAXI RANK. FROM MANDINI TAXI RANK MAKE USE OF OUTWARDS ROUTES AS DETAILED IN ROUTES 8 & 9 ABOVE, THEN ALONG R102 PROCEED ALONG AS STATED IN ROUTE 14 ABOVE AND ARRIVE AT MKUZE TAXI RANK.</p>



GAZETTE

REGION: ILEMBE

GAZETTE PRINT DATE : 09 APRIL 2014

GAZETTE EXPIRY DATE: 30 APRIL 2014

6.1.1.1

1

APPROVED ROUTES

MANDINI, SUNDUMBILI & TUGELA TAXI OWNERS ASSOCIATION

EXISTING AUTHORITY IN THE CURRENT ROUTE NETWORK

ROUTE: 1

MANDINI TAXI RANK TO DURBAN.

FROM MANDINI TAXI RANK PROCEED ALONG AN OUTWARD ROAD FROM THE RANK THEN TURN RIGHT INTO ROAD NO.P459, DRIVE ALONG THEN TURN LEFT INTO ROAD NO.258 THEN PROCEED ONTO AN ON RAMP TO R102, TURN LEFT SOUTHWARDS ALONG R102.AT STANGER TURN LEFT INTO BLYTHEDALE BEACH DRIVE ALONG R74 AND THEN JOIN INTO N2 FREEWAY. PROCEED ALONG N2 FREEWAY AND TURN LEFT AT UMHLANGA INTO M41 LEFT INTO M4, THEN PROCEED TOWARDS THE CITY CENTRE ALONG M4 AND TURN RIGHT INTO M17W ARGYLE ROAD THEN LEFT INTO R102 UMGENI ROAD. PROCEED ALONG AND TURN RIGHT INTO LEOPOLD STREET THEN LEFT MARKET ROAD AND THEN JOIN WILLIAMS ROAD. TURN RIGHT INTO SMITH STREET THEN RIGHT INTO WARWICK AVENUE. RIGHT INTO ALICE STREET AND THEN LEFT INTO ALBERT STREET AND PARK ON THE RIGHT INTO THE TEACHER'S CENTRE TAXI RANK.

ALTERNATIVE ROUTE:

FROM MANDINI TAXI RANK PROCEED AS STATED ABOVE IN ROUTE 1.ALONG ROAD NO.258 TURN RIGHT INTO N2 FREEWAY DRIVE ALONG AND AT E.B. CLOETE JUNCTION TURN LEFT INTO N3 TOWARDS EAST THEN JOIN OLD DUTCH ROAD BECOMING ALICE STREET THEN RIGHT INTO MARKET ROAD PROCEED ALONG AND DROP OFF PASSENGERS AT BEREA STATION THEN PROCEED ALONG WILLIAMS ROAD AND TURN RIGHT INTO SMIT STREET AND PROCEED AS STATED ABOVE TO THE FINAL DESTINATION.

REVERSE ROUTE:

FROM TEACHER'S CENTRE TAXI RANK EITHER RIGHT INTO UMGENI ROAD TURN RIGHT INTO LEOPOLD STREET AND JOIN CONONGATE ROAD THEN PROCEED STRAIGHT INTO N3 FREEWAY AND DRIVE BACKWARDS USING THE SAME FORWARD ROUTE AS STATED ABOVE OR DRIVE ALONG UMGENI ROAD THEN PROCEED AS STATED IN THE FORWARD ROUTE ABOVE.



GAZETTE

REGION: NINGIZMU

1

GAZETTE PRINT DATE : 09 APRIL 2014

GAZETTE EXPIRY DATE: 30 APRIL 2014

GAZETTE NUMBER: LGKZNG20-2014-MAR

- 1) APP0000081
- 2) MP SHANGE ID NO. 5905075435086

- 3) P.O.BOX 109
MIDILLOVO
3750

- 4) APPLICANT TYPE : NEW OPERATING LICENCE

- 5) 1 x 16 (SEATED) 0 (STANDING)

- 6.1.1.1 ISMONT TO ISIPINGO: APPROVED TAXI RANK FROM ISMONT TO ISIPINGO AND RETURN ON THE ROAD D410 FIND NGCONGO STORE ON THE RIGHT ONDINI PRIMARY SCHOOL ON YOUR LEFT ISMONT HIGH ON THE RIGHT CONTINUE TO KWAJABULA ON THE LEFT YOU TO MYALUZE STORE ON YOUR RIGHT YOU WILL FIND A T-JUNCTION FROM ISMONT THEN TURN LEFT INTO KWAJABULA STORE TO ANOTHER T-JUNCTION THERE IS ROSEBANK AND RICHMOND AND ESTON THEN TURN RIGHT TO ESTON ROAD PASS CALTEX GARAGE ON YOUR RIGHT YOU WILL FIND MID ILLOVO POLICE STATION OPPOSITE POLICE STATION THERE IS A SPAR SUPERMARKET PASS THE RIVER (MSUNDUZI RIVER) GOING STRAIGHT THERE IS A ROAD ON YOUR LEFT ESTON ROAD PASS D148 WHICH IS GOING STRAIGHT WITH ESTON ROAD UNTIL YOU REACH RICHMOND ROAD WHICH IS R624 (R56) TAKE RIGHT WHICH IS R624 (R56) TAKE RIGHT WHICH IS R624 YOU WILL FIND TANGBURG ROAD WHICH IS R603 AND PASS D175 WHICH IS ON YOUR LEFT AND PASS GUNTREE STORE WHICH IS ON YOU RIGHT IF YOU GOING WITH KINGSBURG ROAD AND PASS EZIMWINI AT YOUR RIGHT HAND SIDE GO DOWN WITH TANGSBURG ROAD YOU WILL FIND D545 WHICH IS GOING TO EMAKHOLWENI AND TURN AT THE RING AND JOIN KINGSBURG ROAD AND CONTINUE AND TAKE D2174 AND PASS EPITILA H.P SCHOOL AND PASS D2174 WHICH IS AT YOUR RIGHT AND PASS L633 AT YOUR RIGHT AND ENTER WE TAKE NEW LOAS AT UMBUMBULU COURT AND WE PASS UMBUMBULU POLICE STATION PASS SIBUSISIWE HIGH SCHOOL AND PASS P740 AT YOUR RIGHT AND PASS D983 WHICH TURN S AT YOUR RIGHT AND PASS D994 WHICH IS AT YOUR RIGHT. WE LEAVE KINGSBURGH R603 AND TAKE M35 WHICH IS GOING TO ISIPINGO AND RETURN TO UBUMBULU R603 AND PASS EFOLWENI POLICE STATION WHICH IS AT YOUR LEFT AND PASS FOLWENI LOCATION AND PASS ENSIMBINI LOCATION WHICH IS AT YOUR RIGHT AND CROSS THE RIVER IZIMBOKODO AND PASS MALUKAZI AND PASS SHELL GARAGE WHICH IS AT YOUR LEFT AND ENTER M35 WHICH LEADS TO ISIPINGO RAIL OLD MAIN ROAD AND PASS KWAMAKHUTA ROAD M35 AND PASS BP GARAGE AND RAILWAY STATION IN JADWART STREET AND ENTER IN ALEXANDRE STREET ENTER WITH LEFT WHERE YOU WILL FIND AN APPROVED TAXI RANK AND RETURN BACK.



GAZETTE

REGION: NINGIZMU

1

GAZETTE PRINT DATE : 09 APRIL 2014

GAZETTE EXPIRY DATE: 30 APRIL 2014

- | | |
|---------|--|
| 6.1.1.2 | <p>APPROVED ROUTES MID ILLOVO TAXI ASSOCIATION1. NHLAZUKA TO ISIPINGO :THE STARTING POINT AT KWAMAKHONTO SUPERMARKET ON THE ROAD D1035 CONTINUE AND PASS THE ROAD L1116 ON THE LEFT HAND SIDE PASS MBUTHISWENI CLINIC ON THE RIGHT HAND SIDE CONTINUE AND PASS M.P.C.C ROAD D1036 TURN LEFT WITH THIS ROAD PASS NGUBANE STORE RETURN BACK TO D1035 CONTINUE UNTIL YOU REACH D2169 TURN RIGHT WITH THIS ROAD ON YOUR RIGHT HAND SIDE STRAIGHT TO L818 TURN RIGHT AND TURN ON THE RING BACK TO D1035 AND CONTINUE, PASS ST BURNAD MISSION ON THE HAND SIDE UNTIL YOU REACH THE ROAD D1034 ON THE LEFT TURN ON THIS ROAD STRAIGHT TO NKUMANE HIGH SCHOOL AND RETURN BACK TO D1035 STRAIGHT TO T JUNCTION TURN ON THE LEFT ROAD GOING TO RICHMOND TURN RIGHT TAKE THE ROAD D733 STRAIGHT TO T - JUNCTION AGAIN. GO STRAIGHT UNTIL YOU MEET D2169 AND TURN BACK TO THE T - JUNCTION TO ANOTHER T JUNCTION ON THE LEFT THERE IS ROAD GOING TO ROSEBANK AND RICHMOND TAKE RIGHT STRAIGHT TO MID ILLOVO PASS ESMONT ROAD ON THE RIGHT HAND SIDE PASS THE CALTEX GARAGE ON THE RIGHT ON YOUR LEFT THERE IS MID ILLOVO POLICE STATION OPPOSITE THERE IS A SPAR SUPERMARKET PASS THE RIVER (MSUNDUZI RIVER) GOING STRAIGHT THERE IS A ROAD ON YOUR LEFT ESTON ROAD PASS D148 WHICH IS GOING STRAIGHT WITH ESTON ROAD UNTIL YOU REACH RICHMOND ROAD WHICH IS R624 (R56) TAKE RIGHT WHICH IS R624 YOU WILL FIND TANBURG ROAD WHICH IS R603 AND D175 WHICH IS ON YOUR LEFT AND PASS GUNTREE STORE WHICH IS ON YOUR RIGHT IF YOU ARE GOING WITH KINGSBURG ROAD AND PASS EZIMWINI AT YOUR RIGHT HAND SIDE GO DOWN WITH TANGSBURG ROAD YOU WILL FIND D545 WHICH IS GOING TO EMAKHOLWENI AND TURN RIGHT AT THE RING AND JOIN KINGSBURG ROAD AND CONTINUE AND TAKE D2174 AND PASS EPITILA H.P. SCHOOL AND PASS D2174 WHICH IS AT YOUR RIGHT AND PASS L633 AT YOUR RIGHT AND ENTER WE TAKE NEW LOADS AT UMBUMBULU COURT AND WE PASS UMBUMBULU POLICE STATION PASS SIBUSISWE HIGH SCHOOL AND PASS P740 AT YOUR RIGHT AND PASS D983 WHICH TURNS AT YOUR RIGHT AND PASS D994 WHICH IS AT YOUR RIGHT. WE LEAVE KINGSBURG R603 AND TAKE LEFT M35 WHICH IS GOING TO ISIPINGO AND RETURN TO UMBUMBULU R603 AND PASS EFOLWENI POLICE STATION WHICH IS AT YOUR LEFT AND PASS FOLWENI LOCATION AND PASS ENSIMBINI LOCATION WHICH IS AT YOUR RIGHT AND CROSS THE RIVER IZIMKOKODO AND PASS MALUKAZI AND PASS SHELL GARAGE WHICH IS AT YOUR LEFT AND ENTER LEFT M35 OLD MAIN ROAD AND PASS BP GARAGE AND RAILWAY STATION IN JADWART STREET AQND ENTER LEFT IN ALEXANDRA AVENUE ENTER LEFT WHERE YOU WILL FIND AND APPROVED</p> |
| 6.1.1.3 | <p>KWAMKXONTO TO ISIPINGO: STARTING POINT AT KWAMKXONTO SUPERMARKET AND TURN RIGHT TO UMKHOMAZI ROAD WHICH IS L674 AND TURN RIGHT TO L675 WHICH IS GOING TO EMATSHOLWANE HIGH SCHOOL TURN BACK TO THE ROAD L674 CONTINUE AND PASS YISE HIGH SCHOOL IN THAT ROAD CONTINUE UNTIL YOU REACH EMATSHOLWANE AND PASS KWAMPOFANA HIGH PRIMARY UNTIL YOU REACH D1066 TURN WITH IT ON THE RING BACK AND JOIN THE ROAD D1143 TURN LEFT AND REACH THE ROAD D158 PASS IT AND CROSS ULLOVU RIVER GOING STRAIGHT AND CONTINUE YOU WILL FIND JABULA SUPERMARKET ON YOUR LEFT TURN LEFT BEFORE YOU REACH THE T- JUNCTION TAKE ESTON ROAD AND PASS MID ILLOVO WHERE WE MEET. PASS ESTMONT ROAD ON THE RIGHT HAND SIDE PASS CALTEX GARAGE ON THE RIGHT ON YOUR LEFT THERE IS MID ILLOVO POLICE STATION OPPOSITE POLICE STATION THERE IS A SPAR SUPERMARKET PASS THE RIVER (MSUNDUZI RIVER) GOING STRAIGHT THERE IS ROAD ON YOUR LET ESTON ROAD PASS D148 WHICH IS GOING STRAIGHT WITH ESTON ROAD UNTIL YOU REACH RICHMOND ROAD WHICH IS R624 (R56) TAKE RIGHT WHICH IS R624 YOU WILL FIND TANGBURGH ROAD WHICH IS R603 AND PASS D175 WHICH IS ON YOUR LEFT AND PASS GUNTREE STORE WHICH IS ON YOUR RIGHT IF YOU ARE GOING WITH KINGSBURG ROAD AND PASS EZIMWINI AT YOUR RIGHT SIDE GO DOWN WITH TANGSBURG ROAD YOU WILL FIND D545 WHICH IS GOING TO EMAKHOLWENI AND TURN AT THE RING AND JOIN KINGSBURG ROAD AND CONTINUE AND TAKE D2174 AND PASS EPITILA H.P.SCHOOL AND PASS D2174 WHICH IS AT YOUR RIGHT AND PASS L633 AT YOUR RIGHT AND ENTER WE TAKE NEW LOADS AT UMBUMBULU COURT AND WE PASS UMBUMBULU POLICE STATION PASS SIBUSISIWE HIGH SCHOOL AND PASS P740 AT YOUR RIGHT AND PASS D983 WHICH TURNS AT YOUR RIGHT AND PASS D994 WHICH IS AT YOUR RIGHT. WE LEAVE KINGSBURG R603 AND TAKE LEFT M35 WHICH I GOING TO ISIPINGO AND PASS EFOLWENI POLICE STATION WHICH IS AT YOUR LEFT AND PASS FOLWENI LOCATION AND PASS ENSIMBINI LOCATION WHICH IS AT YOUR RIGHT AND CROSS THE RIVER IZIMBOKODO AND PASS MALUKAZI AND PASS SHELL GARAGE WHICH IS AT YOUR LEFT AND ENTER LEFT M35 OLD MAIN ROAD M35 AND PASS BP GARAGE AND RAILWAY STATION IN JADWART STREET AND ENTER LEFT IN ALEXANDRA AVENUE ENTER WITH LEFT WHERE YOU WILL FIND AN APPROVED TAXI RANK AND RETURN.</p> |



GAZETTE

REGION: NINGIZMU

1

GAZETTE PRINT DATE : 09 APRIL 2014

~~GAZETTE EXPIRY DATE: 30 APRIL 2014~~

6.1.1.4	<p>CONDITIONS:"1. PASSENGERS MAY BE PICKED UP AND/OR SET DOWN ONLY AT DESIGNATED TAXI RANK OR TAXI STOP, WHICH SHALL EXCLUDE BUS STOPS. 2.ENTRY OR RANKING ON PRIVATE PROPERTY IS NOT PERMITTED WITHOUT WRITTEN PERMISSION OF THE LANDLORD, A COPY OF WHICH MUST BE SUPPLIED TO THE BOARD.3. WITHOUT HAVING ENTERED INTO AN AGREEMENT WITH OTHER OPERATORS ON A COMMON ROUTE, AS CONTEMPLATED BY SECTION 88(2)(B) OF ACT 22 OF 2000, THE PICKING UP OR SETTING DOWN OF PASSENGERS ON SUCH ROUTE IS NOT PERMITTED. A COPY OF SUCH AGREEMENT MUST BE SUPPLIED TO THE BOARD.4.AT RANKS, WHETHER ON STREET OR OFF STREET, ONLY THE TAXIS THAT CAN BE ACCOMODATED IN THE DEMARCATED AREA MAY OCCUPY THE RANK, EXCESS VEHICLES MUST HOLD ELSEWHERE AT DESIGNATED HOLDING AREAS. 5.RANK PERMITS OR LETTERS OF AUTHORITY MUST BE PRODUCED IN RESPECT OF ALL RANKS IN MUNICIPAL AREAS, IN PARTICULAR MAJOR TOWNS AND CITIES AND IN PARTICULAR INTER-PROVINCIAL DESTINATIONS.6.THE ALLOCATION OF ANY ROUTE OR PORTION OF A ROUTE IS SUBJECT TO THE CONDITION THAT IT HAS BEEN APPROVED AND ALLOCATED IN GOOD FAITH AND THAT SUCH ROUTE WILL BE INVALID SHOULD IT TRANSPIRE THAT THE ROUTE OR PORTION THEREOF WILL, OR HAS CAUSED CONFLICT DUE TO IT HAVING BEEN APPROVED BASED ON INCORRECT OR FALSE INFORMATION SUPPLIED TO THE BOARD OR AS A RESULT OF AN ERROR. IN SUCH INSTANCE THE OPERATING LICENCE MUST BE RETURNED TO THE BOARD FOR CORRECTION. 7.THE VEHICLE MUST BE COVERED BY MOTOR VEHICLE INSURANCE AS WELL AS PERSONAL LIABILITY INSURANCE.</p>
---------	---



GAZETTE

REGION: NINGIZMU

1

GAZETTE PRINT DATE : 09 APRIL 2014

~~GAZETTE EXPIRY DATE: 30 APRIL 2014~~

GAZETTE NUMBER: LGKZNG20-2014-MAR

- 1) APP0000084
- 2) MP SHANGE ID NO. 5905075435086
- 3) P.O.BOX 109
MIDILLOVO
3750
- 4) APPLICANT TYPE : NEW OPERATING LICENCE
- 5) 1 x 11 (SEATED) 0 (STANDING)

- 6.1.1.1 APPROVED ROUTES MID ILLOVO TAXI ASSOCIATION1. NHLAZUKA TO ISIPINGO :THE STARTING POINT AT KWAMAKHONTO SUPERMARKET ON THE ROAD D1035 CONTINUE AND PASS THE ROAD L1116 ON THE LEFT HAND SIDE PASS MBUTHISWENI CLINIC ON THE RIGHT HAND SIDE CONTINUE AND PASS M.P.C.C ROAD D1036 TURN LEFT WITH THIS ROAD PASS NGUBANE STORE RETURN BACK TO D1035 CONTINUE UNTIL YOU REACH D2169 TURN RIGHT WITH THIS ROAD ON YOUR RIGHT HAND SIDE STRAIGHT TO L818 TURN RIGHT AND TURN ON THE RING BACK TO D1035 AND CONTINUE, PASS ST BURNAD MISSION ON THE HAND SIDE UNTIL YOU REACH THE ROAD D1034 ON THE LEFT TURN ON THIS ROAD STRAIGHT TO NKUMANE HIGH SCHOOL AND RETURN BACK TO D1035 STRAIGHT TO T JUNCTION TURN ON THE LEFT ROAD GOING TO RICHMOND TURN RIGHT TAKE THE ROAD D733 STRAIGHT TO T - JUNCTION AGAIN. GO STRAIGHT UNTIL YOU MEET D2169 AND TURN BACK TO THE T - JUNCTION TO ANOTHER T JUNCTION ON THE LEFT THERE IS ROAD GOING TO ROSEBANK AND RICHMOND TAKE RIGHT STRAIGHT TO MID ILLOVO PASS ESMONT ROAD ON THE RIGHT HAND SIDE PASS THE CALTEX GARAGE ON THE RIGHT ON YOUR LEFT THERE IS MID ILLOVO POLICE STATION OPPOSITE THERE IS A SPAR SUPERMARKET PASS THE RIVER (MSUNDUZI RIVER) GOING STRAIGHT THERE IS A ROAD ON YOUR LEFT ESTON ROAD PASS D148 WHICH IS GOING STRAIGHT WITH ESTON ROAD UNTIL YOU REACH RICHMOND ROAD WHICH IS R624 (R56) TAKE RIGHT WHICH IS R624 YOU WILL FIND TANBURG ROAD WHICH IS R603 AND D175 WHICH IS ON YOUR LEFT AND PASS GUNTREE STORE WHICH IS ON YOUR RIGHT IF YOU ARE GOING WITH KINGSBURG ROAD AND PASS EZIMWINI AT YOUR RIGHT HAND SIDE GO DOWN WITH TANGSBURG ROAD YOU WILL FIND D545 WHICH IS GOING TO EMAKHOLWENI AND TURN RIGHT AT THE RING AND JOIN KINGSBURG ROAD AND CONTINUE AND TAKE D2174 AND PASS EPITILA H.P. SCHOOL AND PASS D2174 WHICH IS AT YOUR RIGHT AND PASS L633 AT YOUR RIGHT AND ENTER WE TAKE NEW LOADS AT UMBUMBULU COURT AND WE PASS UMBUMBULU POLICE STATION PASS SIBUSISWE HIGH SCHOOL AND PASS P740 AT YOUR RIGHT AND PASS D983 WHICH TURNS AT YOUR RIGHT AND PASS D994 WHICH IS AT YOUR RIGHT. WE LEAVE KINGSBURGH R603 AND TAKE LEFT M35 WHICH IS GOING TO ISIPINGO AND RETURN TO UMBUMBULU R603 AND PASS EFOLWENI POLICE STATION WHICH IS AT YOUR LEFT AND PASS FOLWENI LOCATION AND PASS ENSIMBINI LOCATION WHICH IS AT YOUR RIGHT AND CROSS THE RIVER IZIMKOKODO AND PASS MALUKAZI AND PASS SHELL GARAGE WHICH IS AT YOUR LEFT AND ENTER LEFT M35 OLD MAIN ROAD AND PASS BP GARAGE AND RAILWAY STATION IN JADWART STREET AQND ENTER LEFT IN ALEXANDRA AVENUE ENTER LEFT WHERE YOU WILL FIND AND APPROVED



GAZETTE

REGION: NINGIZMU

1

GAZETTE PRINT DATE : 09 APRIL 2014

~~GAZETTE EXPIRY DATE: 30 APRIL 2014~~

GAZETTE NUMBER: LGKZNG20-2014-MAR

<p>1) APP0002219</p> <p>2) TN XABA ID NO. 5105285627081</p> <p>3) PO BOX 470 UMBONGITWINI 4120</p> <p>4) APPLICANT TYPE : NORMAL TRANSFER</p> <p>5) 1 x 15 (SEATED) STANDING CAPACITY IS STILL TO BE ACQUIRED</p>	
<p>6.1.1.1</p>	<p>APPROVED ROUTES KWAMAKHUTHA UNITED TAXI OWNERS ASSOCIATION</p> <p>1. FROM KWAMAKHUTHA TAXI RANK MTHAMBO ROAD PASSING KWAMAKHUTHA WASTE WATER TURN RIGHT TO SECTION 9,10,11 TURN LEFT TO KWAMAKHUTHA COMPREHENSIVE HIGH SCHOOL PASSING SIFISO SUPERMARKET TO KWAMAKHUTHA TO KWAMAKHUTHA COMPREHENSIVE HIGH SCHOOL PASSING KWAMAKHUTHA SPORTS GROUND PROCEED TO SECTION 19,20,21,22,23 PASSING GOSPEL CHURCH TURN RIGHT USING SOMPUKANE ROAD TO TIOXIDE, EZIMBOKODWENI PASSING KUSAKUSA PRIMARY SCHOOL, ZUZUMQHUELE HIGH SCHOOL, PASSING EKHLENGI HOSPITAL, ORIENT PRIMARY SCHOOL LEFT INTO OLD MAIN ROAD, LEFT INTO PARDY ROAD AND PROCEED TO THE TAXI RANK IN PARDY ROAD, ISIPINGO, AND RETURN ALONG THE SAME ROUTE IN REVERSE.</p>
<p>6.1.1.2</p>	<p>2. FROM WADE ROAD EZIMANGWENI TURN RIGHT TO ADAMS ROAD STRAIGHT TO WOODHOUSE SUPERMARKET THEN TURN RIGHT M35, PASSING KWAMAKHUTHA CEMETERY, KWAMBONWA, TIOXIDE, EKHLENGENI HOSPITAL, ORIENT PRIMARY SCHOOL IN LOTUS PARK STRAIGHT TO ISIPINGO PARDY ROAD TAXI RANK DIRECT AND RETURN.</p>
<p>6.1.1.3</p>	<p>3. FROM KWAMAKHUTHA TAXI RANK, MTHAMBO ROAD TO KWASHABALALA USING OLD MAIN ROAD (M35), TURN TO AMANZIMTOTI ROAD TURN LEFT TO M37 PROCEED TO MOSS KOLNICK ROAD TURN LEFT TO LAVENDER GATE DRIVE TO INDUSTRIAL PARK AUNDE FACTORY AND RETURN ALONG THE SAME ROUTE IN REVERSE.</p>



GAZETTE

REGION: NINGIZMU

1

GAZETTE PRINT DATE : 09 APRIL 2014

GAZETTE EXPIRY DATE: 30 APRIL 2014

6.1.1.4	<p>ROUTE 1.A. FROM KWAMAKHUTHA TO DURBAN VIA ABOUTTOWN</p> <p>FROM A REGISTERED TAXI RANK IN KWAMAKHUTHA TURN RIGHT INTO M14N, PASS COASTAL COLLEGE ON THE LEFT, PASS KWAMAKHUTHA CLINIC ON THE RIGHT, PASS KWASHABALALA ON THE RIGHT, PASS KWAMAKHUTHA SERVICE STATION ON THE LEFT, TURN RIGHT INTO MASON ROAD TURN LEFT TO JOIN M37 PASS SOUTHGATE INDUSTRIAL AREA PROCEED TO CROSS THE FREEWAY OVER THE BRIDGE PASS MOSSKOLNIK ON RAMP TURN LEFT TO JOIN KINGSWAY ROAD (PROCEED TO PASS KINGSWAY HOSPITAL) TURN LEFT INTO OPPENHEIMER ROAD AND PROCEED STRAIGHT INTO THE TAXI RANK IN ABOUTTOWN.</p> <p>FROM ABOUTTOWN MALL TURN LEFT INTO ABOUT ROAD, TURN RIGHT INTO DICKENS ROAD, TURN LEFT INTO M4 FREEWAY NORTH BOUND, PROCEED AND TURN LEFT INTO JACOBS OFF RAMP (DROP ONLY) BACK TO FREEWAY, TURN LEFT INTO MOORE ROAD, RIGHT INTO WARWICK AVENUE, RIGHT INTO ALICE STREET, RIGHT INTO GREY STREET, RIGHT INTO SMITH STREET, RIGHT INTO RUSSEL STREET, LEFT INTO ALEXANDRA STREET, AND PROCEED TO THE TAXI RANK IN NO: 108 AND RETURN USING THE SAME ROUTE.</p> <p>APPROVED</p>
---------	---



GAZETTE

REGION: NINGIZMU

1

GAZETTE PRINT DATE : 09 APRIL 2014

~~GAZETTE EXPIRY DATE: 30 APRIL 2014~~

GAZETTE NUMBER: LGKZNG20-2014-MAR

- 1) APP0002563
- 2) GN MAKHANYA ID NO. 6912205369085
- 3) P O BOX 30362
MAYVILLE
4058
- 4) APPLICANT TYPE : NORMAL TRANSFER
- 5) 1 x 15 (SEATED) STANDING CAPACITY IS STILL TO BE ACQUIRED

6.1.1.1	<p>ROUTE 1 UMBUMBULU TO ESTON</p> <p>FROM APPROVED TAXI RANK AT UMBUMBULU NEAR MAGISTRATES COURT PROCEED TO MAIN ROAD R603, TURN RIGHT AND PROCEED ALONG R603 TO ESTON APPROVED TAXI RANK AND RETURN TO UMBUMBULU ALONG ON FORWARD ROUTE IN REVERSE</p>
6.1.1.2	<p>ROUTE 2 – UMBUMBULU TO ISIPINGO</p> <p>FROM APPROVED TAXI RANK AT UMBUMBULU NEAR MAGISTRATES COURT, PROCEED TO THE MAIN ROAD R603, TURN LEFT INTO R603 AND PROCEED ALONG R603, LEFT INTO UMBUMBULU ROAD (M38) AND PROCEED PASSING FOLWENI AND MALAKAZI, LEFT INTO OLD MAIN ROAD AT ISIPINGO, LEFT INTO ALEXANDRA AVENUE, RIGHT INTO THOMAS AVENUE INTO APPROVED TAXI RANK OPPOSITE CHECKOUT CENTRE AND RETURN INTO AND ALONG THOMAS AVENUE, RIGHT INTO CHURCH LANE, RIGHT INTO OLD MAIN ROAD AND PROCEED TO UMBUMBULU ALONG THIS FORWARD ROUTE IN REVERSE</p>



GAZETTE

REGION: NINGIZMU

1

GAZETTE PRINT DATE : 09 APRIL 2014

GAZETTE EXPIRY DATE: 30 APRIL 2014

6.1.1.3 ROUTE 0 CONDITIONS / RESTRICTIONS

1. PASSENGERS MAY BE PICKED UP AND / OR SET DOWN ONLY AT DESIGNATED TAXI RANKS OR TAXI STOPS, WHICH SHALL EXCLUDE BUS STOPS.
2. ON THE INBOUND TRIP TO ISIPINGO, NO PASSENGERS MAY BE PICKED UP EN ROUTE FROM REACHING MALUKAZI, UNTIL REACHING THE ISIPINGO TAXI RANK.
3. ON THE RETURN TRIP TO UMBUMBULU, NO PASSENGERS MAY BE SET DOWN UNTIL PASSING MALUKAZI, SUBJECT TO CONDITION 5 BELOW.
4. ENTRY OR RANKING ON PRIVATE PROPERTY IS NOT PERMITTED WITHOUT THE WRITTEN PERMISSION OF THE LANDLORD, A COPY OF WHICH MUST BE SUPPLIED TO THE BOARD.
5. WITHOUT HAVING ENTERED INTO AN AGREEMENT WITH OTHER OPERATORS ON A COMMON ROUTE, AS CONTEMPLATED BY SECTION 88(2)(B) OF ACT 22 OF 2000, THE PICKING UP OR SETTING DOWN OF PASSENGERS ON SUCH ROUTE IS NOT PERMITTED. A COPY OF SUCH AGREEMENT MUST BE SUPPLIED TO THE BOARD.
6. AT RANKS, WHETHER ON-STREET OR OFF-STREET, ONLY THE TAXIS THAT CAN BE ACCOMMODATED IN THE DEMARCATED AREA MAY OCCUPY THE RANK, EXCESS VEHICLES MUST HOLD ELSEWHERE AT DESIGNATED HOLDINGS AREAS
7. RANK PERMITS OR LETTERS OF AUTHORITY MUST BE PRODUCED IN RESPECT OF ALL RANKS IN MUNICIPAL AREAS, IN PARTICULAR MAJOR TOWNS AND CITIES AND IN PARTICULAR INTER – PROVINCIAL DESTINATIONS
8. THE ALLOCATION OF ANY ROUTE OR PORTION OF A ROUTE IS SUBJECT TO THE CONDITION THAT IT HAS BEEN APPROVED AND ALLOCATED IN GOOD FAITH AND THAT SUCH ROUTE WILL BE INVALID SHOULD IT TRANSPIRE THAT THE ROUTE OR PORTION THEREOF WILL, OR HAS CAUSED CONFLICT DUE TO HAVING BEEN APPROVED BASED ON INCORRECT OR FALSE INFORMATION SUPPLIED TO THE BOARD OR AS A RESULT OF AN ERROR. IN SUCH INSTANCE THE OPERATING LICENSE MUST BE RETURNED TO THE BOARD FOR CORRECTION.
9. THE VEHICLE MUST BE COVERED BY MOTOR VEHICLE INSURANCE AS WELL AS PERSONAL LIABILITY INSURANCE



GAZETTE

REGION: UGU-
OGWINI

GAZETTE PRINT DATE : 09 APRIL 2014

GAZETTE EXPIRY DATE: 30 APRIL 2014

GAZETTE NUMBER: LGKZNG20-2014-MAR

1) APP0002126	
2) ZOLANI DEON JILI ID NO. 8806056438080	
3) P O BOX 650 HARDING 4680	
4) APPLICANT TYPE : DECEASED TRANSFER	
5) 1 x 15 (SEATED) STANDING CAPACITY IS STILL TO BE ACQUIRED	
6.1.1.1	<p>ROUTE 19 HARDING TO FLAGSTAFF FROM APPROVED TAXI RANK IN HARDING PROCEED ALONG HAWKINS STREET INTO N2, PROCEED TOWARDS KOKSTAD THEN TURN LEFT INTO N2 TOWARDS UMTATA, TURN LEFT INTO R61 (PHAKADE) PROCEED INTO APPROVED TAXI RANK IN FLAGSTAFF. OFFLOAD, LOAD AND RETURN ALONG THE FORWARD ROUTE IN REVERSE. ALTERNATIVELY TURN AT MAGUSHENI (R61) TOWARDS BIZANA, TURN LEFT AND JOIN HARDING ROAD AT THE NOMLACU TURN OFF PROCEED TO HARDING.</p>
6.1.1.2	<p>ROUTE 20. HARDING TO LUSIKISIKI FROM APPROVED TAXI RANK IN HARDING PROCEED ALONG HAWKINS STREET INTO N2, PROCEED AND PASS KOKSTAD AND TURN LEFT TOWARDS UMTATA AND TURN LEFT INTO R61 (PHAKADE) PROCEED AND TURN RIGHT AT MAGUSHENI AND PROCEED TO FLAGSTAFF (DROP OFF), PROCEED ALONG R61 TO LUSIKISIKI TAXI RANK. OFFLOAD, LOAD AND RETURN ALONG THE FORWARD ROUTE IN REVERSE. ALTERNATIVELY TURN AT MAGUSHENI (R61) TOWARDS BIZANA, TURN LEFT AND JOIN HARDING ROAD AT THE NOMLACU TURN OFF AND PROCEED TO HARDING.</p>
6.1.1.3	<p>FROM APPROVED TAXI RANK HARDING PROCEED ALONG HAWKINS STREET INTO N2, JOIN R56, PASS UMZIMKHULU, RICHMOND, THORNVILLE, AND JOIN ALEXANDRA ROAD INTO COMMERCIAL STREET IN PIETERMARITZBURG, JOIN N3 AND PASS ROUTE DESCRIPTION HOWICK, MOOI RIVER, HARRISMITH, WARDEN, VILLIERS, HEIDELBERG, BOKSBURG, SPRUIT, ALBERTON AND JOINING M2 TO RISSIK STREET AND TURN RIGHT INTO DE VILLIERS IN JOHANNESBURG PARK CITY TAXI RANK AND PROCEED INTO APPROVED TAXI RANK IN JOHANNESBURG. OFFLOAD, LOAD AND RETURN ALONG THE FORWARD ROUTE IN REVERSE.</p>
6.1.1.4	<p>ROUTE 22. HARDING TO WELKOM FROM APPROVED TAXI RANK IN HARDING PROCEED ALONG HAWKINS STREET INTO N2, JOIN R56, PASS UMZIMKHULU, RICHMOND, THORNVILLE, AND JOIN ALEXANDRA ROAD INTO COMMERCIAL STREET IN PIETERMARITZBURG, JOIN N3 AND PASS HOWICK, MOOI RIVER, HARRISMITH, JOIN N5 AND PASS BETHLEHEM, SENEKAL, WINBURG, JOIN R73 TO VIRGINIA INTO WELKOM TAXI RANK. OFFLOAD, LOAD AND RETURN ALONG THE FORWARD ROUTE IN REVERSE.</p>



GAZETTE

REGION: UGU-
OGWINI

GAZETTE PRINT DATE : 09 APRIL 2014

GAZETTE EXPIRY DATE: 30 APRIL 2014

6.1.1.5	<p>ROUTE 1. HARDING TAXI RANK TO DURBAN APPROVED TAXI RANK IN HARDING , TURN LEFT TO FIELD STREET UPON REACHING THE INTERSECTION, TURN LEFT INTO LIVINGSTONE STREET UNTIL APPROACHING LIVINGSTONE / HAWKINS STREET INTERSECTION, TURN RIGHT INTO HAWKINS STREET LEADING TO N2. PROCEED ALONG N2 AND TURN TO THE RIGHT (EAST) PROCEED AND TURN LEFT INTO JOYNER ROAD, TURN LEFT INTO PROSPECTON ROAD, TURN RIGHT TO WILCOX ROAD, TURN RIGHT TO OLD MAIN ROAD (TE HUIS), TURN RIGHT TO MOBENI ROAD JOIN HIMALAYAS ROAD (PENDLEBURY ROAD), TO RANK 59A (OFFLOAD & LOAD), (SWINTON ROAD), PROCEED TO N2 UNTIL YOU JOIN SMITH STREET, WARWICK AVENUE, OLD DUTCH ROAD, CENTENARY UNTIL YOU JOIN SMITH STREET, WARWICK AVENUE, OLD DUTCH ROAD, CENTENARY UNTIL YOU REACH RANK B. OFFLOAD, LOAD AND RETURN ALONG THE FORWARD ROUTE IN REVERSE.</p>
6.1.1.6	<p>ROUTE 2. HARDING TAXI RANK TO PORT SHEPSTONE UPON LEAVING HARDING TAXI RANK, TURN LEFT TO FIELD STREET UPON REACHING THE INTERSECTION, TURN LEFT INTO LIVINGSTONE STREET UNTIL APPROACHING THE LIVINGSTONE / HAWKINS STREET INTERSECTION, AND TURN RIGHT INTO HAWKINS STREET LEADING TO N2. PROCEED ALONG N2, TURN TO THE RIGHT (EAST) AND PROCEED TO APPROVED TAXI RANK IN PORT SHEPSTONE. OFFLOAD, LOAD AND RETURN ALONG THE FORWARD ROUTE IN REVERSE.</p>
6.1.1.7	<p>ROUTE 3. HARDING TAXI RANK TO IZINGOLWENI FROM APPROVED TAXI RANK IN HARDING, TURN LEFT INTO FIELD STREET UPON REACHING THE INTERSECTION YOU TURN LEFT INTO LIVINGSTONE STREET UNTIL YOU APPROACH THE LIVINGSTONE / HAWKINS STREET INTERSECTION; TURN RIGHT INTO HAWKINS STREET LEADING TO N2. PROCEED ALONG N2 AND TURN TO THE RIGHT (EAST) PROCEED UNTIL YOU TURN TO THE RIGHT INTO APPROVED TAXI RANK IN IZINGOLWENI. OFFLOAD, LOAD AND RETURN ALONG THE FORWARD ROUTE IN REVERSE.</p>
6.1.1.8	<p>ROUTE 4. HARDING TAXI RANK TO PIETERMARITZBURG UPON LEAVING HARDING TAXI RANK, TURN LEFT TO FIELD STREET, UPON REACHING THE INTERSECTION, TURN LEFT INTO LIVINGSTONE STREET UNTIL APPROACHING THE LIVINGSTONE / HAWKINS STREET INTERSECTION, AND TURN RIGHT INTO HAWKINS STREET LEADING TO N2. AT N2, TURN TO THE LEFT (WEST) PROCEED UNTIL TURNING RIGHT TO R56. PROCEED ALONG R56 AND PASS UMZIMKULU, IXOPO, RICHMOND, AND AT PIETERMARITZBURG EITHER TURN LEFT INTO COLLEGE ROAD OR TURN LEFT INTO COMMERCIAL ROAD UNTIL JOINING LONGMARKET STREET INTO APPROVED TAXI RANK IN PIETERMARITZBURG. OFFLOAD, LOAD AND RETURN ALONG THE FORWARD ROUTE IN REVERSE. NB: ONLY DROP OFF AT MZIMKHULU, IXOPO AND RICHMOND</p>



GAZETTE

REGION: UGU-
OGWINI

GAZETTE PRINT DATE : 09 APRIL 2014

GAZETTE EXPIRY DATE: 30 APRIL 2014

6.1.1.9	<p>ROUTE 5. HARDING TAXI RANK TO KOKSTAD FROM APPROVED TAXI RANK IN HARDING TURN LEFT INTO FIELD STREET UPON REACHING THE INTERSECTION, TURN LEFT INTO LIVINGSTONE STREET UNTIL YOU APPROACH THE LIVINGSTONE / HAWKINS STREET INTERSECTION TURN RIGHT INTO HAWKINS STREET LEADING TO N2. PROCEED ALONG N2 AND TURN LEFT (WEST) JOIN R56 AND PROCEED INTO APPROVED TAXI RANK IN KOKSTAD TAXI RANK. OFFLOAD, LOAD AND RETURN ALONG THE FORWARD ROUTE IN REVERSE.</p>
6.1.1.10	<p>ROUTE 6. HARDING TAXI RANK TO EGUGWINI FROM APPROVED TAXI RANK IN HARDING TURN LEFT TO FIELD STREET UPON REACHING THE INTERSECTION, TURN LEFT INTO LIVINGSTONE STREET UNTIL APPROACHING THE LIVINGSTONE / HAWKINS STREET INTERSECTION; TURN RIGHT INTO HAWKINS STREET LEADING TO N2. PROCEED ALONG N2 AND TURN RIGHT, PROCEED UNTIL YOU TURN TO THE LEFT TO UMZIMKULU ROAD AND PROCEED INTO APPROVED TAXI RANK IN GUGWINI. OFFLOAD, LOAD AND RETURN ALONG THE FORWARD ROUTE IN REVERSE.</p>
6.1.1.11	<p>ROUTE 7. HARDING TAXI RANK TO KWA-JALI FROM APPROVED TAXI RANK IN HARDING TURN LEFT TO FIELD STREET UPON REACHING THE INTERSECTION, TURN LEFT INTO LIVINGSTONE STREET UNTIL APPROACHING THE LIVINGSTONE / HAWKINS STREET INTERSECTION; AND TURN RIGHT INTO HAWKINS STREET LEADING TO N2. PROCEED ALONG N2 AND TURN LEFT (WEST), PROCEED UNTIL TURNING TO THE LEFT (WEZA ROAD), PROCEED AGAIN INTO APPROVED TAXI RANK IN KWA-JALI (D862). OFFLOAD, LOAD AND RETURN ALONG THE FORWARD ROUTE IN REVERSE.</p>
6.1.1.12	<p>ROUTE 8. HARDING TAXI RANK TO EKHWEZI FROM APPROVED TAXI RANK IN HARDING TURN LEFT TO FIELD STREET UPON REACHING THE INTERSECTION, YOU TURN LEFT INTO LIVINGSTONE STREET UNTIL APPROACHING THE LIVINGSTONE / HAWKINS STREET INTERSECTION; TURN RIGHT INTO HAWKINS STREET LEADING TO N2. PROCEED ALONG N2 AND TURN LEFT (WEST) PROCEEDS INTO APPROVED TAXI RANK IN IKHWEZI (WEZA ROAD). OFFLOAD, LOAD AND RETURN ALONG THE FORWARD ROUTE IN REVERSE.</p>



GAZETTE

REGION: UGU-
OGWINI

GAZETTE PRINT DATE : 09 APRIL 2014

GAZETTE EXPIRY DATE: 30 APRIL 2014

6.1.1.1 3	<p>ROUTE 9. HARDING TAXI RANK TO WEZA SAWMILL FROM APPROVED TAXI RANK IN HARDING TURN LEFT TO FIELD STREET UPON REACHING THE INTERSECTION, TURN LEFT INTO LIVINGSTONE STREET UNTIL YOU APPROACH THE LIVINGSTONE / HAWKINS STREET INTERSECTION; TURN RIGHT INTO HAWKINS STREET LEADING TO N2. PROCEED ALONG N2 AND TURN LEFT (WEZA ROAD) INTO APPROVED TAXI RANK IN SAWMILL. OFFLOAD, LOAD AND RETURN ALONG THE FORWARD ROUTE IN REVERSE.</p>
6.1.1.1 4	<p>ROUTE 10. HARDING TAXI RANK TO KWA MBOTHO FROM APPROVED TAXI RANK IN HARDING TURN LEFT TO FIELD STREET UPON REACHING THE INTERSECTION TURN LEFT INTO LIVINGSTONE STREET UNTIL APPROACHING THE LIVINGSTONE / HAWKINS STREET INTERSECTION, TURN RIGHT INTO HAWKINS STREET LEADING TO N2. PROCEED ALONG N2 AND TURN RIGHT (EAST), PROCEED INTO APPROVED TAXI RANK IN KWAMBOTHO. OFFLOAD, LOAD AND RETURN ALONG THE FORWARD ROUTE IN REVERSE.</p>
6.1.1.1 5	<p>ROUTE 11. HARDING TAXI RANK TO SANTOMBE FROM APPROVED TAXI RANK IN HARDING TURN LEFT TO FIELD STREET UPON REACHING THE INTERSECTION, TURN LEFT INTO LIVINGSTONE STREET UNTIL APPROACHING LIVINGSTONE / HAWKINS STREET INTERSECTION, TURN RIGHT INTO HAWKINS STREET LEADING TO N2. PROCEED ALONG N2 AND TURN RIGHT (EAST), PROCEED INTO APPROVED TAXI RANK IN SANTOMBE. OFFLOAD, LOAD AND RETURN ALONG THE FORWARD ROUTE IN REVERSE.</p>
6.1.1.1 6	<p>ROUTE 12. HARDING TAXI RANK TO NYUSWA FROM APPROVED TAXI RANK IN HARDING TURN LEFT TO FIELD STREET UPON REACHING THE INTERSECTION, YOU TURN LEFT INTO LIVINGSTONE STREET UNTIL YOU APPROACH THE LIVINGSTONE / HAWKINS STREET INTERSECTION; TURN RIGHT INTO HAWKINS STREET LEADING TO N2. PROCEED ALONG N2 AND TURN RIGHT (EAST), PROCEED INTO APPROVED TAXI RANK IN NYUSWA. OFFLOAD, LOAD AND RETURN ALONG THE FORWARD ROUTE IN REVERSE.</p>



GAZETTE

REGION: UGU-
OGWINI

GAZETTE PRINT DATE : 09 APRIL 2014

GAZETTE EXPIRY DATE: 30 APRIL 2014

6.1.1.2 1	ROUTE 17. HARDING TO UMZIMKHULU FROM APPROVED TAXI RANK IN HARDING PROCEED ALONG HAWKINS STREET INTO N2, JOIN R56 TO APPROVED TAXI RANK UMZIMKHULU. OFFLOAD, LOAD AND RETURN ALONG THE FORWARD ROUTE IN REVERSE.
6.1.1.2 2	ROUTE 18. HARDING TO BIZANA FROM APPROVED TAXI RANK HARDING PROCEED ALONG HAWKINS STREET INTO N2, PROCEED UNTIL YOU JOIN GUNDRIFT/BIZANA, AND TURN LEFT INTO R56 TO APPROVED TAXI RANK IN BIZANA IN THE EASTERN CAPE. OFFLOAD, LOAD AND RETURN ALONG THE FORWARD ROUTE FORWARD ROUTE IN REVERSE.



GAZETTE

REGION: UGU-
OGWINI

GAZETTE PRINT DATE : 09 APRIL 2014

GAZETTE EXPIRY DATE: 30 APRIL 2014

6.1.1.1 7	<p>ROUTE 13. HARDING TAXI RANK TO RIETVLEI FROM APPROVED TAXI RANK IN HARDING TURN LEFT TO FIELD STREET UPON REACHING THE INTERSECTION, TURN LEFT INTO LIVINGSTONE STREET UNTIL APPROACHING THE LIVINGSTONE/HAWKINS STREET INTERSECTION; TURN RIGHT INTO HAWKINS STREET LEADING TO N2. PROCEED ALONG N2 AND TURN LEFT (WEZA) PROCEED UNTIL YOU JOIN R56 (MANUBER) AND TURN RIGHT AND PROCEED INTO APPROVED TAXI RANK IN RIETVLEI. OFFLOAD, LOAD AND RETURN ALONG THE FORWARD ROUTE IN REVERSE.</p>
6.1.1.1 8	<p>ROUTE 14. HARDING TAXI RANK TO NGUNJINI FROM APPROVED TAXI RANK IN HARDING TURN LEFT TO FIELD STREET UPON REACHING THE INTERSECTION, YOU TURN LEFT INTO LIVINGSTONE STREET UNTIL YOU APPROACH THE LIVINGSTONE / HAWKINS STREET INTERSECTION; TURN RIGHT INTO HAWKINS STREET LEADING TO N2. PROCEED ALONG N2 AND TURN LEFT AND PROCEED UNTIL YOU TURN TO THE RIGHT AT SINGISI ROAD AND PROCEED INTO APPROVED TAXI RANK IN NGUNJINI. OFFLOAD, LOAD AND RETURN ALONG THE FORWARD ROUTE IN REVERSE.</p>
6.1.1.1 9	<p>ROUTE 15. HARDING TAXI RANK TO KWA-GQIGQA FROM APPROVED TAXI RANK IN HARDING TURN LEFT TO FIELD STREET UPON REACHING THE INTERSECTION, LEFT INTO LIVINGSTONE STREET UNTIL APPROACHING THE LIVINGSTONE / HAWKINS STREET INTERSECTION, TURN RIGHT INTO HAWKINS STREET LEADING TO N2. AT HAWKINS STREET TURN LEFT AND PROCEED ALONG BIZANA ROAD UNTIL YOU TURN TO THE LEFT TO KWA-GQIGQA ROAD P327 AND PROCEED INTO APPROVED TAXI RANK. OFFLOAD, LOAD AND RETURN ALONG THE FORWARD ROUTE IN REVERSE.</p>
6.1.1.2 0	<p>ROUTE 16. HARDING TAXI RANK TO KWA-MACHI FROM APPROVED TAXI RANK IN HARDING TURN TO FIELD STREET UPON REACHING THE LIVINGSTONE / FIELD STREET INTERSECTION, YOU TURN LEFT INTO LIVINGSTONE STREET UNTIL YOU APPROACH THE LIVINGSTONE / HAWKINS STREET YOU TURN TO THE LEFT AND PROCEED WITH BIZANA ROAD UNTIL YOU TURN TO THE LEFT TO KWAMACHI ROAD P58 AND PROCEED INTO APPROVED TAXI RANK. OFFLOAD, LOAD AND RETURN ALONG THE FORWARD ROUTE IN REVERSE.</p>



GAZETTE

REGION:
UTHUNGULU

GAZETTE PRINT DATE : 09 APRIL 2014

GAZETTE EXPIRY DATE: 30 APRIL 2014

GAZETTE NUMBER: LGKZNG20-2014-MAR

1) APP0000462	
2) AJ NGCOBO ID NO. 5505275562083	
3) PO BOX 7354 EMPANGENI 3880	
4) APPLICANT TYPE : NEW OPERATING LICENCE	
5) 1 x 14 (SEATED) 0 (STANDING)	
6.1.1.1	<p>FROM MKUZE TAXI RANK TO GUJINI MKUZE P2-8 TURN RIGHT P236 TURN RIGHT A1138 GUJINI AND RETURN PICK AND DROP ON THE SAME ROUTES ESIKHAWINI - RICHARDS BAY, 2207YW2207W300050647, KZNBRCCEMP0080001 ROUTE 1."ESIKHAWINI TO RICHARDSBAY DEPART ESIKHAWINI TAXI RANK, TURN LEFT INTO MTHOMBONI ROAD, RIGHT INTO MDLEBE MPUMA (EAST), INTO MELONI (P106) CARRY STRAIGHT DOWN THE B10 (P106), PAST MADLANKALA, TURN RIGHT INTO R34 (JOHN ROSS PARKWAY), TURN LEFT WEST CENTRAL ARTERIAL CARRY STRAIGHT INTO BULLION BOULEVARD, THEN TURN LEFT INTO TAXI CITY RANK RICHARDSBAY, RETURN ALONG THE SAME ROUTE ESIKHAWINI - RICHARDS BAY VIA ALTON, 2207YW2207W300050648, KZNBRCCEMP0080003 ROUTE 2.ESIKHAWINI TO RICHARDSBAY VIA ALTON DEPART ESIKHAWINI RANK, LEFT INTO MTHOMBONI ROAD, RIGHT INTO MDLEBE MPUMA (EAST), INTO MELONI (P106), CARRY STRAIGHT DOWN THE B10 (P106), PAST MADLANKALA, TURN RIGHT INTO R34 (JOHN ROSS PARKWAY), TURN RIGHT INTO ALUMINA ALLEE, 100 METRES AWAY FROM THE ROAD, OFF LOADING AT BUS STOP (MARINGINI), RETURN BACK STRAIGHT ACROSS ALUMINA ALLEE, OFF LOADING AT AMALGAMATED, ENGINE GARAGE, IKHWEZI DEPORT BELL, SHELL GARAGE, ZCBF, DOLLAR DRIVE, TURN RIGHT AND LEFT INTO BULLION BOULEVARD AND TURN LEFT INTO TAXI RANK RICHARDSBAY, AND RETURN ALONG THE SAME ROUTE</p>
6.1.1.2	<p>FROM MKUZE TAXI RANK TO MHLEKAZI MKUZE P-2-8 TURN LEFT D 1887 TO MHLEKAZI AND RETURN BACK TO THE SAME ROUTES PICK AND DROP ESIKHAWINI - EMPANGENI RAIL, 2207YW2207XJ00050650, KZNBRCCEMP0080004 ESIKHAWINI TO EMPANGENI RAIL DEPART ESIKHAWINI RANK, TURN LEFT INTO MTHOMBONI ROAD, CARRY STRAIGHT INTO D1567, TURN RIGHT INTO N2 (FREEWAY), TURN LEFT INTO R34 (JOHN ROSS PARKWAY), STRAIGHT INTO TANNER ROAD, OFF LOADING AT KENTUCKY, POST OFFICE, EMRIC MOTORS AND TURN LEFT INTO B RANK, OFF LOADING THEN TURN INTO MAIN ROAD, TURN LEFT AND RIGHT GRANTHAM HIGHWAY, BACK INTO R34, TURN RIGHT INTO MAXWELL STREET, THEN LEFT INTO LOT 63 TAXI RANK, TURN RIGHT INTO N2 (NGOYA X ROADS) STRAIGHT TO EMPANGNI CIRCLE, LEFT INTO TANNER ROAD, THEN RIGHT INTO B-RANK, TURN RIGHT INTO TANNER ROAD, TURN LEFT INTO R34, RIGHT INTO MAXWELL STREET, LEFT INTO LOT 63, TAXI RANK EMPANGENI AND RETURN ALONG THE SAME ROUTE</p>
6.1.1.3	<p>FROM MKUZE TAXI RANK TO M AVELA STORE P2-8 TURN RIGHT P 236 TURN LEFT D1823 TO MAVEL AAND RETURN BACK PICK AND DROP ON THE SAME ROUTES ESIKHAWINI - EMPANGENI LOT 63 2207YW2207XJ00050654, KZNBRCCEMP0080006 ESIKHAWINI TO EMPANGENI LOT 63DEPART ESIKHAWINI RANK, TURN LEFT INTO MTHOMBONI ROAD, STRAIGHT INTO D1567, TURN RIGHT INTO N2, LEFT INTO R34 (JOHN ROSS PARKWAY), STRAIGHT INTO MAIN ROAD, OFF LOADING AT SPEEDY, TURN LEFT INTO PRESIDENT SWART AVENUE, OFF LOADING AT CENTRAL PARK, TOTAL GARAGE, TURN RIGHT INTO MAXWELL STREET, THEN LEFT INTO LOT 63 TAXI RANK EMPANGENI AND RETURN ALONG THE SAME ROUTE ESIKHAWINI (MPEMBENI) - RICHARDS BAY 2207YW2207W300050655, KZNBRCCEMP0080009 ESIKHAWINI (MPEMBENI) TO RICHARDSBAY DEPART ESIKHAWINI TAXI RANK, TURN RIGHT INTO MTHOMBONI ROAD, CARRY STRAIGHT ACROSS MDLEBE MPUMA ROBOTS ALONG D887 TO MPEMBENI (LEXON TEA ROOM), TURN BACK ALONG D887, STRAIGHT DOWN THE B10 (P106), PAST MADLANKALA, TURN RIGHT INTO R34 (JOHN ROSS PARKWAY), TURN LEFT INTO WEST CENTRAL ARTERIAL, CARRY STRAIGHT TO BULLION BOULEVARD, THEN LEFT INTO TAXI CITY RANK RICHARDSBAY, ALONG THE SAME ROUTE</p>



GAZETTE

REGION:
UTHUNGULU

GAZETTE PRINT DATE : 09 APRIL 2014

GAZETTE EXPIRY DATE: 30 APRIL 2014

6.1.1.4	<p>PIETERMARITZBURG ROUTE 1 INBOUND (FORWARD) VIA: P503, P36, MR52, P424, MR6, GREYTOWN, CHURCH, OLD MARKET, "LONGMARKET "TO (DESTINATION): LONGMARKET STREET ADJACENT CAPITAL CENTRE CAR PARK RANK NO. 4 "(KPC0083) OUTBOUND (FORWARD) "FROM : LONGMARKET STREET ADJACENT CAPITAL CENTRE CAR PARK NO.4 "(KPC0083) "VIA: LONGMARKET, EAST, CHURCH, GREYTOWN, MR6, P424, MR25, P36, P503 TOP (DESTINATION): DALTON RANK NO.4 (KPX0051)"</p>
6.1.1.5	<p>CONDITIONS:</p> <ol style="list-style-type: none"> 1. PASSENGERS MAY BE PICKED UP AND/OR SET DOWN ONLY AT DESIGNATED TAXI RANK OR TAXI STOP, WHICH SHALL EXCLUDE BUS STOPS. 2. ENTRY OR RANKING ON PRIVATE PROPERTY IS NOT PERMITTED WITHOUT WRITTEN PERMISSION OF THE LANDLORD, A COPY OF WHICH MUST BE SUPPLIED TO THE BOARD. 3. WITHOUT HAVING ENTERED INTO AN AGREEMENT WITH OTHER OPERATORS ON A COMMON ROUTE, AS CONTEMPLATED BY SECTION 88(2) (B) OF ACT 22 OF 2000, THE PICKING UP OR SETTING DOWN OF PASSENGERS ON SUCH ROUTE IS NOT PERMITTED. A COPY OF SUCH AGREEMENT MUST BE SUPPLIED TO THE BOARD. 4. AT RANKS, WHETHER ON? STREET OR OFF? STREET, ONLY THE TAXI THAT CAN BE ACCOMMODATED IN THE DEMARCATED AREA MAY OCCUPY THE RANK, EXCESS VEHICLES MUST HOLD ELSEWHERE AT DESIGNATED HOLDING AREAS. 5. RANK PERMITS OR LETTERS OF AUTHORITY MUST BE PRODUCED IN RESPECT OF ALL RANKS IN MUNICIPAL AREAS, IN PARTICULAR MAJOR TOWNS AND CITIES AND IN PARTICULAR INTER-PROVINCIAL DESTINATIONS. 6. THE ALLOCATION OF ANY ROUTE OR PORTION OF A ROUTE IS SUBJECT TO THE CONDITION THAT IT HAS BEEN APPROVED AND ALLOCATED IN GOOD FAITH AND THAT SUCH ROUTE WILL BE INVALID SHOULD IT TRANSPIRE THAT THE ROUTE OR PORTION THEREOF WILL, OR HAS CAUSED CONFLICT DUE TO IT HAVING BEEN APPROVED BASED ON INCORRECT OR FALSE INFORMATION SUPPLIED TO THE BOARD OR AS A RESULT OF AN ERROR. IN SUCH INSTANCE THE OPERATING LICENCE MUST BE RETURNED TO THE BOARD FOR CORRECTION. 7. THE VEHICLE MUST BE COVERED BY MOTOR VEHICLE INSURANCE AS WELL AS PERSONAL LIABILITY INSURANCE



GAZETTE

REGION:
UTHUNGULU

GAZETTE PRINT DATE : 09 APRIL 2014

~~GAZETTE EXPIRY DATE: 30 APRIL 2014~~

GAZETTE NUMBER: LGKZNG20-2014-MAR

1) APP0001718 2) SIBONELO THULANI SHOZI ID NO. 9010195599089 3) PO BOX 1761 EMPANGENI 3880 4) APPLICANT TYPE : NORMAL TRANSFER 5) 1 x 15 (SEATED) STANDING CAPACITY IS STILL TO BE ACQUIRED	
6.1.1.1	ROUTE 1 FROM APPROVED A-RANK INTO R34, INTO JOHN ROSS HIGHWAY TO RICHARDSBAY C.B.D. APPROVED TAXI RANK, RETURN WITH PASSENGERS.
6.1.1.2	ROUTE 2 FROM APPROVED A-RANK INTO R34, INTO R66 INTO OSBORN ROAD TO ESHOWE RANK PICK AND DROP AND RETURN WITH PASSENGERS
6.1.1.3	ROUTE 3 FROM APPROVED A-RANK INTO R34 INTO PIET RETIEF INTO REKENHOLDM INTO VICTORIA STREET TO MELMOTH RANK PICK AND DROP AND RETURN WITH PASSENGERS
6.1.1.4	ROUTE 4 FROM APPROVED A-RANK R34 INTO EAST STREET INTO CHURCH STREET INTO VRYHEID PLAZA PICK AND DROP AND RETURN WITH PASSENGERS



GAZETTE

REGION:
UTHUNGULU

GAZETTE PRINT DATE : 09 APRIL 2014

GAZETTE EXPIRY DATE: 30 APRIL 2014

6.1.1.5	ROUTE 5 FROM APPROVED A-RANK INTO R34 INTO NII KERK HAND INTO VOORTREKKER & PROCEED TO NEWCASTLE TAXI RANK AND RETURN WITH PASSENGERS.
6.1.1.6	ROUTE 6 FROM APPROVED A-RANK INTO R34 INTO N11 INTO R23 WANDERERS STREET, PARK CITY TAXI RANK NO.2, JOHANNESBURG DIRECT AND RETURN WITH PASSENGERS.
6.1.1.7	ROUTE 7 FROM APPROVED A-RANK R34, N2, M27, M4, R102, M17 TO DURBAN STATION AND PASS BERE A AND RETURN WITH PASSENGERS
6.1.1.8	ROUTE 8 FROM APPROVED A-RANK R34, R68 FORTH LIOUS BABANANGU INTO NQUTHU TAXI RANK TO EMPANGENI WITH PASSENGERS.



GAZETTE

REGION:
UTHUNGULU

GAZETTE PRINT DATE : 09 APRIL 2014

GAZETTE EXPIRY DATE: 30 APRIL 2014

6.1.1.9	ROUTE 9 FROM APPROVED A-RANK R34, PIET RETIEF, R226, P503, TO NKANDLA AND RETURN WITH PASSENGERS.
6.1.1.10	ROUTE 10 FROM APPROVED A-RANK R34, BRYN STREET INTO OK BAZAAR HANDSON ROAD, TANNER ROAD, N2 PASS GINGINDLOVU AND PROCEED TO MANDENI TAXI RANK AND RETURN WITH PASSENGERS.
6.1.1.11	ROUTE 11 FROM APPROVED A-RANK R34, BIYELA STREET, BRYN STREET, OK BAZAAR, HANDSON ROAD, TANNER ROAD, N2, PASS GINGINDLOVU PASS MANDENI PASS TUGELA, MAPHUMULO PASS GREYTOWN ALONG R74 PASS MOOI-RIVER ALONG R622, R103, DIAMOND ROAD, HARDING STREET, ALEXANDER STREET TO ESTCOURT AND RETURN WITH PASSENGERS.



GAZETTE

REGION:
UTHUNGULU

GAZETTE PRINT DATE : 09 APRIL 2014

~~GAZETTE EXPIRY DATE: 30 APRIL 2014~~

GAZETTE NUMBER: LGKZNG20-2014-MAR

1) APP0001996	
2) GABRIEL MLAMBO ID NO. 6008165531085	
3) PO BOX 2208 EMPANGENI 3880	
4) APPLICANT TYPE : NORMAL TRANSFER	
5) 1 x 15 (SEATED) STANDING CAPACITY IS STILL TO BE ACQUIRED	
6.1.1.1	<p>ROUTE 1. FROM NGWELEZANE TO EMPANGENI & EMPANGENI RAIL FROM NGWELEZANE INTO NGWELEZANE ROAD TURN LEFT INTO TANNER ROAD AND TURN RIGHT INTO RANK B AND RETURN OR PROCEED TO TANNER ROAD AND TURN RIGHT THEN TURN LEFT INTO MAIN ROAD(ESHOWE ROAD) AND LEFT INTO FRANK BULL AND RIGHT INTO OLD MAIN ROAD TURN RIGHT OXLAND ROAD TO MAXWELL ROAD AND TURN LEFT INTO LOT 63 OR PROCEED TO COMMERCIAL ROAD AND TURN RIGHT THEN LEFT INTO UNION STREET TO NPA (WAR MEMMORIAL HOSPITAL) AND LEFT INTO UKHULA STREET TURN RIGHT INTO BIYELA STREET AND LEFT INTO MAXWELL STREET AND TURN LEFT INTO SMITH STREET AND RIGHT TO COMMERCIAL ROAD OR TURN LEFT FROM NGWELEZANE INTO WESTERN BYPASS MR 166 (MELMOTH ROAD) AND PROCEED TO UKHULA STREET OR TURN RIGHT INTO MAIN ROAD R34 (ESHOWE ROAD) AND TURN LEFT INTO MAXWELL STREET AND RETURN OR FROM NGWELEZANE ROAD TURN LEFT INTO DUNFORD ROAD AND TURN LEFT INTO GEMIN ROAD AND LEFT INTO SIGMA CRESCENT PROCEED TO GEMIN ROAD TURN LEFT TO DUNFORD ROAD AND TURN RIGHT INTO PRESIDENT SWART AND LEFT INTO MAIN ROAD OR TURN LEFT INTO PRESIDENT SWART TURN RIGHT INTO DUNN ROAD AND LEFT OR RIGHT TO FRANK BULL.</p>
6.1.1.2	<p>ROUTE 3. NGWELEZANE TO KWADLANGEZWA FROM NGWELEZANE INTO NGWELEZANE ROAD TURN RIGHT INTO (OLD N3) R102 TURN RIGHT INTO UNIVERSITY PARK AND RETURN.</p>
6.1.1.3	<p>ROUTE 2. NGWELEZANE TO RICHARDSBAY FROM NGWELEZANE INTO NGWELEZANE ROAD LEFT INTO TANNER AND RIGHT INTO MAIN ROAD R34 (JOHN ROSS HIGHWAY) TURN LEFT INTO GELEIRGANG AND TURN INTO ALLUMINA ALLE TO CHACKLINE TURN RIGHT INTO GUIDEN GRACHT TURN LEFT INTO BULLION BOULAVARD TURN LEFT OR RIGHT INTO CBD AND RETURN PROCEED TO JOHN ROSS HIGHWAY BY KRUGER RAND AND TURN RIGHT INTO R34 (MTUBA ROAD) TURN RIGHT ALKAN STRAND (BEACHES) AND RETURN.</p>



GAZETTE

REGION:
UTHUNGULU

GAZETTE PRINT DATE : 09 APRIL 2014

GAZETTE EXPIRY DATE: 30 APRIL 2014

6.1.1.4	ROUTE 4 NGWELEZANE TO NDABAYAKHE FROM NGWELEZANE INTO NGWELEZANE ROAD TURN RIGHT INTO (OLD N2) R102 TURN RIGHT INTO D1557 AND RETURN OR PROCEED TO NGWELEZANE HOSPITAL.
6.1.1.5	ROUTE 5 NGWELEZANE TO NQUTSHINI FROM NGWELEZANE INTO NGWELEZANE INTO THANDUYISE DRIVE OR MANGOSUTHU HIGHWAY TURN LEFT INTO D1557 AND RETURN (IF MANGOSUTHU HIGHWAY TURN RIGHT).
6.1.1.6	ROUTE 6 NGWELEZANE TO MATSHANA FROM NGWELEZANE INTO AMANGWE HIGHWAY PROCEED TO D880 AND RETURN OR TURN LEFT INTO MADLEBE ROAD AND RETURN.



GAZETTE

REGION:
UTHUNGULU

GAZETTE PRINT DATE : 09 APRIL 2014

GAZETTE EXPIRY DATE: 30 APRIL 2014

GAZETTE NUMBER: LGKZNG20-2014-MAR

1)	APP0002569
2)	J V MTHEMBU ID NO. 6309265749084
3)	P O BOX 1228 EMPANGENI 3880
4)	APPLICANT TYPE : NORMAL TRANSFER
5)	1 x 15 (SEATED) STANDING CAPACITY IS STILL TO BE ACQUIRED
6.1.1.1	<p>OLD ESHOWE</p> <p>1. OLD ESHOWE (EKUPHUMULENI) TO EMPANGENI : PICK AND DROPS EMHLALINI, ENKWALINI, KWAQHAMUKA, MSUNDUZI, NCEKWANE, NTSHIDI, QEDUSIZI, DLAMU, MATSHAMNYAMA DROP PASSENGERS TO BOXER RANK RETURN DOING THE SAME.</p>
6.1.1.2	<p>2. OLD ESHOWE (MEVAMHLOPHE) TO EMPANGENI: BINGOMA, ESIPHETHWINI, ENQATHAYI, KWAMSWELI, KHELI, QHUBANDABA, MANKWANYANE NI, DIPHINI, SUNDWINI, MEVAMHLOPHE DIRECT AND RETURN DOING PICK AND DROPS TO BOXER RANK EMPANGENI.</p>
6.1.1.3	<p>3. OLD ESHOWE (NQOLENI) TO EMPANGENI BHO FANISI, DLANGUBO, FASIMBA, KWAMTHEMBU, MNQADAYI, NOMNYAKA, OYEMENI, NGODINI, MAKHEHLE, NTSHELUNTSHELU, MNGAMPONDO TO BOXER RANK, EMPANGENI DIRECT AND RETURN AND DROP DOING THE SAME.</p> <p>ALTERNATIVE ROUTE TO EMPANGENI TURN LEFT WEIGHTMON, STRAIGHT BIYELA STREET TURN RIGHT BRYNE STREET DROP OFF PASSENGERS BACK TO THE RANK.</p>



GAZETTE

REGION:
UMGUNGUNDLOVU

GAZETTE PRINT DATE : 09 APRIL 2014

GAZETTE EXPIRY DATE: 30 APRIL 2014

GAZETTE NUMBER: LGKZNG20-2014-MAR

- 1) APP0000026
- 2) DE DLAMINI ID NO. 5201285533088
- 3) P O BOX 68
PLESSISLAER
3216
- 4) APPLICANT TYPE : NEW OPERATING LICENCE
- 5) 1 x 15 (SEATED) 0 (STANDING)

6.1.1.1	<p>ROUTE 1. DURBAN TO KENVILLE FROM THE STARTING POINT TRIUMPH ROAD KENVILLE RIGHT INTO MYHILL ROAD INTO BOXWOOD PLACE, RIGHT INTO MAYNARD ROAD LEFT INTO JOHANNA ROAD INTO SEA COW LAKE ROAD INTO MYHILL ROAD INTO GUM ROAD TREE ROAD RIGHT INTO SMITTFIELD ROAD RIGHT INTO STEEPLE ROAD INTO TEMPLE ROAD RETURN ALONG TEMPLE ROAD INTO STEEPLE ROAD RIGHT INTO SMITHFIELD ROAD INTO KENVILLE ROAD LEFT INTO INANDA ROAD (M21), RIGHT INTO NORTH COAST ROAD, PASS CONNAUGHT BRIDGE INTO UMGENI ROAD INTO SOLDIERS WAY, RIGHT INTO QUEEN STREET RIGHT INTO RUSSEL STREET LEFT INTO - (OR) - RIGHT INTO LEOPOLD STREET, RIGHT INTO WARWICK AVENUE, DROP OFF POINT, RIGHT INTO ALLICE STREET AND PROCEED TO THE END POINT ON ALICE STREET TAXI RANK (RANK NO.111) AND RETURN AS FOLLOWS. FROM RANK NO. 111 ON ALICE STREET, RIGHT INTO SOLDIERS WAY, RIGHT INTO LEOPOLD STREET, RIGHT INTO WARWICK AVENUE PICKING UP PASSENGERS, RIGHT INTO ALICE STREET, LEFT INTO ALBERT STREET, LEFT INTO BEATRICE STREET, LEFT INTO GREY STREET, LEFT INTO ALICE STREET, LEFT INTO ALBERT STREET, INTO UMGENI ROAD, INTO NORTH COAST ROAD, LEFT INTO INANDA, LEFT INTO WILLOW FIELD CRESCENT, RIGHT INTO MAHOGANY FIELD WAY, LEFT INTO ASH FIELD AVENUE, LEFT INTO PALMFIELD, RIGHT INTO WILLOW FIELD CRESCENT, LEFT INTO INANDA ROAD, RIGHT INTO PETER ROAD AND RETURN, LEFT INTO INANDA ROAD, LEFT INTO SEA COW LAKE ROAD, INTO JOHANNA ROAD, RIGHT INTO MAYNARD ROAD, LEFT INTO BOXWOOD PLACE AND RETURN INTO MYHILL ROAD, INTO GUM TREE ROAD, LEFT INTO SMITHFIELD ROAD, RIGHT INTO HENDON ROAD, INTO ROSARY ROAD, LEFT INTO MIMOSA ROAD, INTO PARK STATION ROAD, RETURN ALONG PARK STATION ROAD, INTO MIMOSA ROAD, RIGHT INTO ROSARY ROAD, INTO HENDON ROAD, LEFT INTO SMITHFIELD, INTO GUM TREE ROAD AND PROCEED INTO THE END POINT ON TRIUMPH ROAD.</p> <p>SMERO - PIETERMARITZBURG, 2206952100H300049113, KZNBRCPCMB001121</p> <p>"APPROVED ROUTES EDENDALE ESIGODINI TAXI ASSOCIATION ROUTE 1"1. SMERO ROUTE "FROM SMERO TERMINUS AT WATERWORKS THROUGH GEORGETOWN ROADS, 9, 8, 6 TURN RIGHT TO MUNICIPAL ROAD 7 TO EDENDALE ROAD RIGHT AT LONGMARKET STREET LEFT AT RETIEF STREET LEFT AT PIETERMARITZ STREET TO DESTINATION AT ASMALLS CAR PARK OFF PIETERMARITZ STREET FROM DESTINATION ALONG PIETERMARITZ STREET LEFT INTO WEST STREET RIGHT AT LOOP STREET LEFT INTO EDENDALE ROAD TO MUNICIPAL ROAD 7 GEORGETOWN ROADS 6,8,&9 TO SMERO TERMINUS AT WATERWORKS.</p>
6.1.1.2	<p>CONDITIONS/RESTRICTIONS 1.PASSENGERS MAY BE PICKED UP AND/OR SET DOWN ONLY AT DESIGNATED TAXI RANK OR TAXI STOP, WHICH SHALL EXCLUDE BUS STOPS. 2.ENTRY OR RANKING ON PRIVATE PROPERTY IS NOT PERMITTED WITHOUT PERMISSION OF THE LANDLORD, A COPY OF WHICH MUST BE SUPPLIED TO THE BOARD BEFORE ISSUE OPERATING LICENSE. 3.WITHOUT HAVING ENTERED INTO AN AGREEMENT WITH OTHER OPERATORS ON A COMMON ROUTE, AS CONTEMPLATED BY SECTION 88 (2) (B) OF ACT 22 OF 2000, THE PICKING UP OR SETTING DOWN OF PASSENGERS ON SUCH ROUTE IS NOT PERMITTED. A COPY OF SUCH AGREEMENT MUST BE SUPPLIED TO THE BOARD. 4.AT RANKS, WHETHER ON STREET OR OFF STREET, ONLY THE TAXIS THAT CAN BE ACCOMMODATED IN THE DEMARCATED AREA MAY OCCUPY THE RANK, EXCESS VEHICLES MUST HOLD ELSEWHERE AT DESIGNATED HOLDING AREAS. 5.RANK PERMITS OR LETTERS OF AUTHORITY MUST BE PRODUCED IN RESPECT OF ALL RANKS IN MUNICIPAL ARREARS, IN PARTICULAR MAJOR TOWNS AND CITIES. 6.THE ALLOCATION OF ANY ROUTE OR PORTION OF A ROUTE IS SUBJECT TO THE CONDITION THAT IT HAS BEEN APPROVED AND ALLOCATED IN GOOD FAITH AND THAT SUCH ROUTE WILL BE INVALID SHOULD IT TRANSPIRE THAT THE ROUTE OR PORTION THEREOF WILL, OR HAS CAUSED CONFLICT DUE TO IT HAVING BEEN APPROVED BASED ON INCORRECT OR FALSE INFORMATION SUPPLIED TO THE BOARD OR AS A RESULT OF AN ERROR. IN SUCH INSTANCE THE OPERATING LICENSE MUST BE RETURNED TO THE BOARD FOR CORRECTION. 7.THE VEHICLE MUST BE COVERED BY MOTOR VEHICLE INSURANCE AS WELL AS PERSONAL LIABILITY INSURANCE.</p>



GAZETTE

REGION:
UMGUNGUNDLOVU

GAZETTE PRINT DATE : 09 APRIL 2014

GAZETTE EXPIRY DATE: 30 APRIL 2014

GAZETTE NUMBER: LGKZNG20-2014-MAR

1) APP0000032	
2) GS KHUMALO ID NO. 6101205705080	
3) PO BOX 3250 PIETERMARITZBURG 3201	
4) APPLICANT TYPE : NEW OPERATING LICENCE	
5) 1 x 15 (SEATED) 0 (STANDING)	
6.1.1.1	LINCOLN MEADE - FREEDOM SQUARE PIETERMARITZBURG INBOUND: FROM ORIGIN AT LINCOLN MEADE TERMINUS AT CORNER GRIMTHORP AND STAMFORD ROADS ALONG STAMFORD ROAD INTO MCPHRSON ROAD INTO DUNSBY ROAD INTO GRIMTHORPE ROAD LEFT INTO MURRAY ROAD INTO HESKETH DRIVE LEFT INTO NEW ENGLAND ROAD RIGHT INTO SURREY ROAD, INTO BOSCHOFF STREET INTO LONGMARKET STREET LEFT INTO RETIEF STREET LEFT INTO CHURCH STREET LEFT INTO OLD MARKET ROAD TO MARKET ROAD TO FREEDOM SQUARE TERMINUS. OUTBOUND: FROM FREEDOM SQUARE TERMINUS RIGHT INTO LONGMARKET STREET, LEFT INTO BOSCHOFF STREET AND FOLLOW SAME ROUTE AS INBOUND ROUTE TO POINT OF ORIGIN AT LINCOLN MEADE TERMINUS.
6.1.1.2	MKHONDENI - FREEDOM SQUARE PIETERMARITZBURG INBOUND: FROM ORIGIN AT MKHONDENI TERMINUS AT CORNER OF SHORTS RETREAT AND LESTER BROWN ROADS INTO SHORTS RETREATS ROAD LEFT INTO PORTLAND ROAD, LEFT INTO CB DOWNS ROAD RIGHT INTO MARKET ROAD INTO N3 LEFT INTO DURBAN ROAD, INTO COMMERCIAL ROAD, RIGHT INTO LONGMARKET STREET, LEFT INTO RETIEF STREET, LEFT INTO CHURCH STREET, LEFT INTO OLD MARKET STREET TO FREEDOM SQUARE TERMINUS. ALTERNATIVE INBOUND: SAME AS ABOVE TO N3, TO CHURCH STREET GREYTOWN ROAD OFF RAMP LEFT INTO CHURCH STREET LEFT INTO OLD MARKET STREET TO FREEDOM SQUARE TERMINUS. OUTBOUND: FROM FREEDOM SQUARE TERMINUS INTO ARCHBELL STREET, LEFT INTO LOOP STREET, RIGHT INTO COMMERCIAL STREET, INTO DURBAN ROAD, LEFT INTO BLACKBURROW ROAD RIGHT INTO HESKETH DRIVE, RIGHT INTO FOXON ROAD, LEFT INTO VARLEY ROAD, RIGHT INTO MURRAY ROAD, LEFT INTO CB DOWNES ROAD, RIGHT INTO PORTLAND ROAD, RIGHT INTO SHORTS RETREATS ROAD TO MKHONDENI TERMINUS AT CORNER SHORTS RETREAT AND LESTER BROWN ROADS.
6.1.1.3	LYNFIELD PARK TO FREEDOM SQUARE PIETERMARITZBURG INBOUND: FROM LYFIELD PARK TERMINUS INTO OLD MAIN ROAD, INTO CB DOWNES ROAD LEFT INTO MARKET STREET LEFT INTO N3 DURBAN ROAD INTO COMMERCIAL ROAD LEFT INTO LONGMARKET STREET, LEFT INTO RETIEF STREET LEFT INTO CHURCH STREET LEFT INTO OLD MARKET STREET TO TERMINUS AT FREEDOM SQUARE. OUTBOUND: FROM TERMINUS AT FREEDOM SQUARE INTO ARCHBELL STREET, RIGHT INTO LOOP STREET, LEFT INTO COMMERCIAL ROAD, INTO DURBAN ROAD, INTO N3, LEFT INTO MARKET STREET, RIGHT INTO CB DOWNES ROAD INTO OLD MAIN ROAD TO TERMINUS AT LYNFIELD PARK.



GAZETTE

REGION:
UMGUNGUNDLOVU

GAZETTE PRINT DATE : 09 APRIL 2014

GAZETTE EXPIRY DATE: 30 APRIL 2014

6.1.1.4	<p>CONDITIONS/RESTRICTIONS 1.PASSENGERS MAY BE PICKED UP AND/OR SET DOWN ONLY AT DESIGNATED TAXI RANK OR TAXI STOP, WHICH SHALL EXCLUDE BUS STOPS. 2.ENTRY OR RANKING ON PRIVATE PROPERTY IS NOT PERMITTED WITHOUT PERMISSION OF THE LANDLORD, A COPY OF WHICH MUST BE SUPPLIED TO THE BOARD BEFORE ISSUE OPERATING LICENSE. 3.WITHOUT HAVING ENTERED INTO AN AGREEMENT WITH OTHER OPERATORS ON A COMMON ROUTE, AS CONTEMPLATED BY SECTION 88 (2) (B) OF ACT 22 OF 2000, THE PICKING UP OR SETTING DOWN OF PASSENGERS ON SUCH ROUTE IS NOT PERMITTED. A COPY OF SUCH AGREEMENT MUST BE SUPPLIED TO THE BOARD.4.AT RANKS, WHETHER ON -STREET OR OFF-STREET, ONLY THE TAXIS THAT CAN BE ACCOMMODATED IN THE DEMARCATED AREA MAY OCCUPY THE RANK, EXCESS VEHICLES MUST HOLD ELSEWHERE AT DESIGNATED HOLDING AREAS. 5.RANK PERMITS OR LETTERS OF AUTHORITY MUST BE PRODUCED IN RESPECT OF ALL RANKS IN MUNICIPAL ARREARS, IN PARTICULAR MAJOR TOWNS AND CITIES. 6.THE ALLOCATION OF ANY ROUTE OR PORTION OF A ROUTE IS SUBJECT TO THE CONDITION THAT IT HAS BEEN APPROVED AND ALLOCATED IN GOOD FAITH AND THAT SUCH ROUTE WILL BE INVALID SHOULD IT TRANSPIRE THAT THE ROUTE OR PORTION THEREOF WILL, OR HAS CAUSED CONFLICT DUE TO IT HAVING BEEN APPROVED BASED ON INCORRECT OR FALSE INFORMATION SUPPLIED TO THE BOARD OR AS A RESULT OF AN ERROR. IN SUCH INSTANCE THE OPERATING LICENSE MUST BE RETURNED TO THE BOARD FOR CORRECTION. 7.THE VEHICLE MUST BE COVERED BY MOTOR VEHICLE INSURANCE AS WELL AS PERSONAL LIABILITY INSURANCE.</p>
---------	--



GAZETTE

REGION:
UMGUNGUNDLOVU

GAZETTE PRINT DATE : 09 APRIL 2014

GAZETTE EXPIRY DATE: 30 APRIL 2014

GAZETTE NUMBER: LGKZNG20-2014-MAR

1) APP0002003	
2) DELISILE ELIZABETH SIBISI ID NO. 5904010746087	
3) PO BOX 3419 PIETERMARITZBURG 3200	
4) APPLICANT TYPE : NORMAL TRANSFER	
5) 1 x 15 (SEATED) STANDING CAPACITY IS STILL TO BE ACQUIRED	
6.1.1.1	<p>APPROVED ROUTES UZIMELENI TAXI ASSOCIATION 1. HOWICK TO MPOPHOMENI FROM APPROVED TAXI RANK IN HOWICK, SOMME STREET TURN RIGHT INTO HARVARD STREET, TURN RIGHT INTO R103 MAIN STREET AND THEN PASS THE FOLLOWING LOCATIONS SARMCOL, MIDLANDS HOSPITAL (ENKAMBINI), GREENFIELD, ESOKENI AND THEN PROCEED INTO ZEEDERBERG ROAD, TURN RIGHT AT TRAFFIC LIGHTS AT MERRIVALE SHELL SERVICE STATION, TURN RIGHT INTO R617 BOSTON ROAD AND THEN PASS SATAN STORES, TUMBLE ROAD, EMAKANINI, N.P.B. AND THEN TURN RIGHT INTO MANDELA HIGHWAY, TURN RIGHT INTO TAMBO ROAD, TURN LEFT INTO CHRIS HANI HIGHWAY THEN TURN LEFT INTO MHLONGO ROAD AT ST. ANNE TRANSITS TAXI RANK, TURN RIGHT INTO MANDELA HIGHWAY THEN PASS MPOPHOMENI TAXI RANK PROCEED ALONG THE SAME ROAD TILL PASS TRANSITS TAXI RANK AT ANGLICAN CHURCH THEN PROCEED TO EBUMNANDINI, MPOPHOMENI CEMENTARY AND WARD 8 (EMASHINGENI).</p> <p>RETURN ROUTE: FROM WARD 8 (EMASHINGENI), MPOPHOMENI CEMENTARY AND EBUMNANDINI OPERATE ALONG MANDELA HIGHWAY TILL PASS MPOPHOMENI TAXI RANK AND EMHLANGENI THEN TURN RIGHT INTO (R617) BOSTON ROAD AND THEN FOLLOW FORWARD ROUTE TILL CROSS UMNGENI BRIDGE AND THEN TURN LEFT INTO MORLING STREET, TURN RIGHT INTO SOMME STREET TAXI RANK THEN PROCEED STRAIGHT CROSS HARVARD STREET, BELL STREET AND THEN TURN LEFT INTO MAIN STREET PASS HALFWAY TOYOTA, MINI MARKET, ROMAN CATHOLIC CHURCH, SUNFIELD AND THEN TURN LEFT INTO GREENDALE SHOPPING CENTRE AND THEN RETURN ALONG MAIN STREET TILL TURN LEFT INTO GUSH AVE AT MINI MARKET, TURN RIGHT INTO MARE STREET TILL TURN RIGHT INTO KARKLOOF ROAD AND PROCEED LEFT INTO MAIN STREET AND TURN RIGHT INTO MORLING STREET AND TURN INTO SOMME STREET TAXI RANK.</p>
6.1.1.2	<p>2. MPOPHOMENI TO PIETERMARITZBURG FORWARD ROUTE FROM MPOPHOMENI TAXI RANK PROCEED INTO MANDELA HIGHWAY TURN RIGHT INTO (R617) BOSTON ROAD AND THEN PROCEED TILL TURN RIGHT TO JOIN (N3) FREEWAY (EAST BOUND) AND THEN OPERATE AS PER ROUTE (2) TO MASUKWANE TAXI RANK IN PIETERMARITZBURG. RETURN ROUTE: FROM MASUKWANE TAXI RANK, TURN LEFT INTO (M70) CHURCH STREET, TURN LEFT TO JOIN (N3) FREEWAY (WEST BOUND) AND THEN PROCEED TILL HOWICK AND UNDERBERG OFF RAMP, AT THE STOP SIGN, TURN LEFT INTO (R617) BOSTON ROAD AND THEN OPERATE AS PER FORWARD ROUTE BACK TO MPOPHOMENI. CONDITIONS: RESTRICTED FROM PICKING UP ON FORWARD ROUTE BETWEEN CHATTERTON ROAD AND CHURCH STREET, BUT AT SELGRO CENTRE ALONG BOSHOFF STREET, ONLY PICK UP MPOPHOMENI AND INTENDED PASSENGERS ONLY AND CONVEY THEM TO MASUKWANE TAXI RANK FREE OF CHARGE, BUT PASSENGERS TO BE DROPPED OFF ALONG THE ROUTE, ONLY AT THE TAXI STOPS DESIGNATED BY THE MUNICIPALITY.</p>
6.1.1.3	<p>CHARTER SERVICE FROM UZIMELENI TAXI RANK TO POINT WITHIN THE PROVINCE OF KZN ONLY. NO PICKING UP OR SETTING DOWN OF PASSENGERS EN ROUTE.</p>



GAZETTE

REGION:
UMGUNGUNDLOVU

GAZETTE PRINT DATE : 09 APRIL 2014

GAZETTE EXPIRY DATE: 30 APRIL 2014

GAZETTE NUMBER: LGKZNG20-2014-MAR

- 1) APP0002274
- 2) JEMINAH NTOMBITHINI ZULU ID NO. 5805030714080
- 3) P.O.BOX 296
CATO RIDGE

3680
- 4) APPLICANT TYPE : NEW OPERATING LICENCE
- 5) IS STILL TO BE ACQUIRED

6.1.1.1 CATO RIDGE TO PIETERMARITZBURG

FROM CATO RIDGE TAXI RANK TURN RIGHT INTO N3 TURN LEFT INTO R603 PICK UP AND DROP TURN RIGHT TO UMLAAS ROAD INTO N3 TURN LEFT TO ALLEN PATON AVENUE DROP OFF ONLY ENTER CHIEF ALBERT LUTHULI TURN RIGHT INTO LANGA LIBALELE STREET, TURN LEFT RETIEF STREET, TURN LEFT TO PIETERMARITZ, TURN RIGHT TO BOSHOF STREET, TURN RIGHT HOSEEN HAFEEJEE STREET TURN LEFT HOSEEN HAFEEJEE TERMINAL NO.1 TAXI RANK.

OUTBOUND

FROM TAXI RANK INTO HAFEEJEE STREET, TURN RIGHT MASUKWANA ROAD, TURN LEFT TO OLD MAIN ROAD, TURN RIGHT INTO N3, TURN LEFT R103, AND TURN LEFT TO CATO RIDGE TAXI RANK.

6.1.1.2 NTUKUSWENI TO CATO RIDGE

FROM NTUKUSWENI RANK (KWANYONI) TO SIHONQANE DIVE PASS ST JULIUS SCHOOL, TURN LEFT MASHAYIBOBU ROAD TO KWAJABULA LION PARK ROAD RETURN TO SIHONQANE DRIVE, TURN RIGHT TO MAKHANDA ROAD, TURN RIGHT TO MANQATHA ROAD (SIWENI) AND RETURN LEFT TO MZOMUNYE ROAD, TURN LEFT TO SIHONQANE DRIVE, TURN LEFT TO MAKATI ROAD NCONCOSA PICK UP AND DROP, TURN LEFT TO SIHONQANE DRIVE, TURN LEFT INTO VONONO ROAD, TURN RIGHT INTO SIHONQANE ROAD, TURN RIGHT INTO MANQINI ROAD, TURN RIGHT TO M52, TURN RIGHT PICK UP AND DROP R103, TURN RIGHT INTO CATO RIDGE TAXI DIRECT AND RETURN.

6.1.1.3 NTUKUSWENI TO PIETERMARITZBURG

FROM NTUKUSWENI RANK (KWANYONI) TO SIHONQANE DRIVE PASS ST JULIUS SCHOOL, TURN LEFT MASHAYIBOMVU ROAD TO KWAJABULA LION PARK ROAD RETURN TO SIHONQANE DRIVE, TURN RIGHT TO MAKHANDA ROAD, TURN RIGHT TO MANQATHA ROAD (SIWENI) AND RETURN LEFT TO MZOMUNYE ROAD, TURN LEFT TO SIHONQANE DRIVE, TURN LEFT INTO MAKATI ROAD NCONCOSA PICK UP AND DROP, TURN LEFT TO SIHONQANE DRIVE, TURN LEFT INTO VONONO ROAD, TURN RIGHT TO M52, TURN RIGHT PICK UP AND DROP R103, TURN RIGHT INTO N3 TURN LEFT INTO R603 PICK UP AND DROP TURN RIGHT TO UMLAAS ROAD INTO N3 TURN LEFT TO ALLEN PATON AVENUE DROP OFF ONLY ENTER CHIEF ALBERT LUTHULI TURN RIGHT INTO LANGA LIBALELE STREET, TURN LEFT RETIEF STREET, TURN LEFT TO PIETERMARITZ, TURN RIGHT TO BOSHOF STREET, TURN RIGHT HOSEEN HAFEEJEE STREET, TURN LEFT HOSEEN HAFEEJEE TERMINAL NO.1 TAXI RANK DIRECT AND RETURN.



GAZETTE

REGION:
UMGUNGUNDLOVU

GAZETTE PRINT DATE : 09 APRIL 2014

GAZETTE EXPIRY DATE: 30 APRIL 2014

6.1.1.4 UMSUNDUZI TO PIETERMARITZBURG

FROM UMSUNDUZI (KWAXIMBA) TAXI RANK RIGHT INTO M54 PASS EMKHATHINI PRIMARY SCHOOL, TURN LEFT TO MUTHI ROAD (MVWENI) RETURN TO M54 PICK AND DROP, TURN LEFT CROSS THE BRIDGE (UMNGENI) ETHEKU STORE, TURN BACK TO D1004, TURN RIGHT INTO M54 UNTIL KWAXIMBA TAXI RANK. FROM KWAXIMBA TAXI RANK JOIN M52 (MAGAYISA ROAD) PICK AND DROP, TURN RIGHT TO EDDIE HAGAN DRIVE, TURN RIGHT R103, TURN RIGHT INTO N3 TURN LEFT INTO R603 PICK UP AND DROP TURN RIGHT TO UMLAAD ROAD INTO N3 TURN LEFT ALLEN PATON AVENUE DROP OFF ONLY ENTER CHIEF ALBERT LUTHULI TURN RIGHT INTO LANGA LIBALELE STREET, TURN LEFT RETIEF STREET, TURN LEFT TO PIETERMARITZ, TURN RIGHT TO BOSHOFF STREET, TURN RIGHT HOSEEN HAFEEJEE TERMINAL NO.1 TAXI RANK DIRECT AND RETURN.

(II) FROM UMSUNDUZI (KWAXIMBA) TAXI RANK, TURN RIGHT TO M52 ENTER THE PICK POINT NO.3 (KWAMDLULI), TURN LEFT NAGLE DAM ROAD (M52) PASS NO.8,NO.7,NO.6,NO.5,NO.4,NO.3,NO.2,NO.1 PICK UP AND DROP, TURN RIGHT TO MBAVA & NAGLE DAM PICK UP DROP AND TURN BACK INTO M52 TO ENTER THE PICK POINT NO.3 (KWAMDLULI), TURN RIGHT CROSS THE BRIDGE STRICTLY NO PICK UP UNTIL R103 PICK UP AND DROP, TURN RIGHT INTO N3 TURN LEFT TO ALLEN PATON AVENUE DROP OFF ONLY ENTER CHIEF ALBERT LUTHULI TURN RIGHT INTO LANGA LIBALELE STREET, TURN LEFT RETIEF STREET, TURN LEFT TO PIETERMARITZ, TURN RIGHT TO BOSHOFF STREET, TURN RIGHT HOSEEN HAFEEJEE STREET, TURN LEFT HOSEEN HAFEEJEE TERMINAL NO.1 TAXI RANK DIRECT AND RETURN.

(III) FROM UMSUNDUZI (KWAXIMBA) TAXI RANK, TURN RIGHT TO M54 ENTER ISITHUMBA PICK POINT NO.1 PASS ISITHUMBA TOURISM, PASS INTONGELA SCHOOL (ISIKHELEKEHLE) JOIN R103 PASS INCHANGA NO PICK UP, ENTER RADHOR, R103 PICK UP AND DROP TURN RIGHT INTO N3 TURN LEFT INTO R603 PICK UP AND DROP TURN RIGHT TO UMLAAD ROAD INTO N3 TURN LEFT TO ALLEN PATON AVENUE DROP OFF ONLY ENTER CHIEF ALBERT LUTHULI TURN RIGHT INTO LANGA LIBALELE STREET, TURN LEFT RETIEF STREET, TURN LEFT TO PIETERMARITZ, TURN RIGHT TO BOSHOFF STREET, TURN RIGHT HOSEEN HAFEEJEE STREET, TURN LEFT HOSEEN HAFEEJEE TERMINAL NO.1 TAXI RANK DIRECT AND RETURN.



GAZETTE

REGION:
UMGUNGUNDLOVU

GAZETTE PRINT DATE : 09 APRIL 2014

GAZETTE EXPIRY DATE: 30 APRIL 2014

GAZETTE NUMBER: LGKZNG20-2014-MAR

1) APP0002385 2) LS MADLALA ID NO. 6307025603088 3) P O BOX 13626 CASCADDES PIETERMARITZBURG 3202 4) APPLICANT TYPE : INCREASE CARRYING CAPACITY 5) IS STILL TO BE ACQUIRED	
6.1.1.1	<p>APPROVED ROUTES ZWARTKOP TAXI ASSOCIATION</p> <p>ROUTE 1</p> <p>1.1 FROM GUBESHE TO RETIEF STREET TERMINAL</p> <p>INBOUND</p> <p>- FROM GUBESHE TERMINUS INTO AND ALONG P399 INTO ZM109, INTO MR139, INTO SWEETWATERS ROAD, INTO SWARTKOP ROAD, INTO MAYORS WALK (M80), INTO AND ALONG BERG STREET TO THE RANK AT THE CORNER OF RETIEF AND BERG STREET.</p> <p>1.2 FROM RETIEF STREET TERMINAL TO GUBESHE</p> <p>OUTBOUND</p> <p>- FROM RETIEF STREET TERMINAL INTO BERG STREET, LEFT INTO EAST STREET, LEFT INTO BOOM STREET, RIGHT INTO RETIEF STREET, LEFT INTO VICTORIA ROAD WHICH BECOMES WINSTON ROAD AND RIGHT INTO MAYORS WALK WHICH BECOMES SWARTKOP ROAD AND INTO SWEETWATERS ROAD (M80), INTO M139, INTO ZM109, INTO P399 AND PROCEED TO GUBESHE TERMINUS.</p>
6.1.1.2	<p>ROUTE 2</p> <p>2.1 FROM HILTON COLLEGE, VIA HILTON SHOPPING CENTRE TO PIETERMARITZBURG CITY TERMINAL</p> <p>INBOUND</p> <p>- FROM HILTON COLLEGE INTO MR139, INTO HILTON (QUARRY SHOPPING CENTRE), RETURN TO N3 INTERSECTION AND RIGHT INTO N3, INTO DUNCAN MCKENZIE, AND INTO HYSLOP ROAD, INTO COMMERCIAL ROAD AND LEFT INTO LONGMARKET STREET AND LEFT INTO FREEDOM SQUARE(NEW TAXI RANK).</p> <p>2.2 FROM CITY TERMINAL (FREEDOM SQUARE) TO HILTON COLLEGE.</p> <p>OUTBOUND</p> <p>- FROM CITY TERMINAL (FREEDOM SQUARE), RIGHT INTO CHURCH STREET, LEFT INTO BOSHOFF STREET, INTO CHATTERTON ROAD, INTO THE N3, INTO HILTON (QUARRY SHOPPING CENTRE), RETURN TO HILTON AND PROCEED TO HILTON COLLEGE; AS PER THE FORWARD ROUTE IN REVERSE;</p> <p>- ALTERNATIVELY;</p> <p>- FROM CITY TERMINAL (FREEDOM SQUARE), RIGHT INTO CHURCH STREET, AND LEFT INTO N3, INTO HILTON (QUARRY SHOPPING CENTRE), RETURN TO HILTON AND PROCEED TO HILTON COLLEGE AS PER THE FORWARD ROUTE IN REVERSE.</p>



GAZETTE

REGION:
UMGUNGUNDLOVU

GAZETTE PRINT DATE : 09 APRIL 2014

GAZETTE EXPIRY DATE: 30 APRIL 2014

6.1.1.3 CONDITIONS / RESTRICTIONS:

1. PASSENGERS MAY BE PICKED UP AND / OR SET DOWN ONLY AT DESIGNATED TAXI RANKS OR TAXI STOPS, WHICH SHALL EXCLUDE BUS STOPS.

2. ON THE INBOUND TRIP TO PIETERMARITZBURG NO PASSENGERS MAY BE PICKED UP EN ROUTE FROM ENTERING SWEETWATERS ROAD UNTIL REACHING THE CORNER OF RETIEF AND BERG STREET TAXI RANK.

3. ON THE RETURN TRIP TO GUBESHE, NO PASSENGERS MAY BE SET DOWN UNTIL LEAVING SWEETWATERS ROAD.

4. ENTRY OR RANKING ON PRIVATE PROPERTY IS NOT PERMITTED WITHOUT THE WRITTEN PERMISSION OF THE LANDLORD, A COPY OF WHICH MUST BE SUPPLIED TO THE BOARD. A COPY OF SUCH AGREEMENT MUST BE SUPPLIED TO THE BOARD. IN PARTICULAR, HILTON COLLEGE, QUARRY CENTRE AND HILTON HOTEL.

5. WITHOUT HAVING ENTERED INTO AN AGREEMENT WITH OTHER OPERATORS ON A COMMON ROUTE, AS CONTEMPLATED BY SECTION 88 (2) (B) OF ACT 22 OF 2000, THE PICKING UP OR SETTING DOWN OF PASSENGERS ON SUCH ROUTE IS NOT PERMITTED.

6. AT RANKS, WHETHER ON-STREET OR OFF-STREET, ONLY THE TAXIS THAT CAN BE ACCOMMODATED IN THE DEMARCATED AREA MAY OCCUPY THE RANK, EXCESS VEHICLES MUST BE PARKED ELSEWHERE AT DESIGNATED HOLDING AREAS.

7. RANK PERMITS OR LETTERS OF AUTHORITY MUST BE PRODUCED IN RESPECT OF ALL RANKS IN MUNICIPAL AREAS, IN PARTICULAR MAJOR TOWNS AND CITIES.

8. THE ALLOCATION OF ANY ROUTE OR PORTION OF A ROUTE IS SUBJECT TO THE CONDITION THAT IT HAS BEEN APPROVED AND ALLOCATED IN GOOD FAITH AND THAT SUCH ROUTE WILL BE INVALID SHOULD IT TRANSPIRE THAT THE ROUTE OR PORTION THEREOF WILL, OR HAS CAUSED CONFLICT DUE TO IT HAVING BEEN APPROVED BASED ON INCORRECT OR FALSE INFORMATION SUPPLIED TO THE BOARD, OR AS A RESULT OF AN ERROR. IN SUCH INSTANCE THE OPERATING LICENSE MUST BE RETURNED TO THE BOARD FOR CORRECTION.

6.1.1.4

ROUTE 0

CHARTER SERVICE

FROM ZWARTKOP TAXI RANK TO POINTS WITHIN KZN ONLY. NO PICKING UP OR SETTING DOWN OF PASSENGERS EN ROUTE.



GAZETTE

REGION:
UMKHANYAKUDE

GAZETTE PRINT DATE : 09 APRIL 2014

GAZETTE EXPIRY DATE: 30 APRIL 2014

GAZETTE NUMBER: LGKZNG20-2014-MAR

<p>1) APP0002448</p> <p>2) MR MSWELI ID NO. 6507015422080</p> <p>3) P.O BOX 3221 MTUBATUBA KWAZULU - NATAL KWA-ZULU NATAL 3935</p> <p>4) APPLICANT TYPE : INCREASE CARRYING CAPACITY</p> <p>5) IS STILL TO BE ACQUIRED</p>	
<p>6.1.1.1</p>	<p>8. FROM KWAMAZIBUKO TAXI RANK TO MTUBATUBA TAXI RANK FROM APPROVED TAXI RANK IN KWAMAZIBUKO TO APPROVED TAXI RANK IN MTUBATUBA, PASS ECHIBINI, PROCEED STRAIGHT ON P235/1, PASS MPUKUNYONI, MADIDA, EKUPHELENI, NKODIBE N2 INTERSECTION, ESKOM DIRECT TO MTUBATUBA TAXI RANK</p>
<p>6.1.1.2</p>	<p>9. FROM SOMKHELE TAXI RANK TO MTUBATUBA TAXI RANK FROM APPROVED TAXI RANK IN SOMKHELE TO APPROVED TAXI RANK IN MTUBATUBA, PROCEED STRAIGHT TO ROAD P235/1, PASS MGWAZENI SCHOOL, MGEZA, NKWALINI, MDOLOMBA, NINELA MANYAMFO, THANDANANI STORE, ZAKHE BOTTLE STORE, MASUKU DIRECT TO MTUBATUBA TAXI RANK AND RETURN</p>
<p>6.1.1.3</p>	<p>10. FROM PHAPHASI TAXI RANK TO MTUBATUBA TAXI RANK FROM APPROVED TAXI RANK IN PHAPHASI TO APPROVED TAXI RANK IN MTUBATUBA, PASS BONGANI STORE, DUTCH REFORM CHURCH, KWASHANDU STORE, JOIN ROAD P484, VIA SWELIHLE STORE, ESIGQOKWENI, NKOMBOSE, MNYAKAZI, MDUNGE BUTCHERY, EMNGAMAZINI, FOUR OF US SERVICE STATION, CROSS N2 ROAD, JOIN P237, TURN LEFT ON RIVERVIEW ROAD, TURN RIGHT ON INYATHI ROAD, STRAIGHT TO MTUBATUBA TAXI RANK AND RETURN</p> <p>10.1. ALTERNATIVE ROUTE: FROM APPROVED TAXI RANK IN PHAPHASI TO APPROVED TAXI RANK IN MTUBATUBA. FROM P484 ROAD VIA MYAKAZA, NKPMBOSE, BHOBIZA, CROSS N2 AND JOIN ROAD P237 TURN LEFT ON RIVERVIEW ROAD AND TURN RIGHT TO JOIN INYATHI ROAD, AND TURN RIGHT AGAIN TO JOIN JOHNROSS HIGHWAY AND GO STRAIGHT TO MTUBATUBA TAXI RANK AND RETURN.</p>



GAZETTE

REGION:
UMKHANYAKUDE

GAZETTE PRINT DATE : 09 APRIL 2014

GAZETTE EXPIRY DATE: 30 APRIL 2014

6.1.1.4	11. FROM TAXI RANK IN RIVERVIEW TO MTUBATUBA TAXI RANK FROM APPROVED TAXI RANK IN RIVERVIEW TO APPROVED TAXI RANK IN MTUBATUBA, PROCEED ON RIVERVIEW ROAD, PASS MTUBATUBA PRIMARY SCHOOL, DIRECT TO MTUBATUBA TAXI RANK AND RETURN
6.1.1.5	12. FROM TAXI RANK IN VULAMEHLO TO MTUBATUBA TAXI RANK FROM APPROVED TAXI RANK IN VULAMEHLO, PASS EMALANDA H.P.SCHOOL, EMAJUBENI, BHEKANI EZINGQAWENI, KWANSISANDE JOIN ROAD P235, STRAIGHT TO MTUBATUBA TAXI RANK AND RETURN. 12.1. ALTERNATIVE ROUTE: FROM APPROVED TAXI RANK IN VULAMEHLO TO APPROVED TAXI RANK IN MTUBATUBA VIA KWANALA OGAGWENI, ENTWENI ON ROAD P484 VIA SIYAQALA, VEZINDABA, EMOYENI, ENKATHA, EQUTSHINI KWADUBE DIRECT AND RETURN TO MTUBATUBA TAXI AND RETURN.
6.1.1.6	13. FROM TAXI RANK IN KWAMSANE TOWNSHIP TO MTUBATUBA TAXI RANK FROM APPROVED TAXI RANK IN MTUBATUBA TO APPROVED TAXI RANK IN KWAMSANE TOWNSHIP FROM MTUBATUBA TAXI RANK, TURN LEFT ON INYATHI ROAD, TURN LEFT ON RIVERVIEW ROAD, THEN TURN RIGHT ON ROAD P237, TURN LEFT ON N2 ROAD PASS FOUR OF US, MKHONZA, EGUGULETHU SUPERMARKET KWAMKHONZA, TURN TO THE TAXI RANK AND RETURN NO RESTRICTION ON PICK UP AND DROP PASSENGERS



GAZETTE

REGION:
UMKHANYAKUDE

GAZETTE PRINT DATE : 09 APRIL 2014

GAZETTE EXPIRY DATE: 30 APRIL 2014

6.1.1.7	<p>1. TO DURBAN</p> <p>FROM APPROVED TAXI RANK IN MTUBATUBA, TURN LEFT ON INYATHI ROAD, LEFT ON RIVERVIEW ROAD, TURN RIGHT ON P237 ROAD, JOIN N2 ROAD, TURN LEFT, STRAIGHT EMPANGENI, TURN RIGHT TO ROAD R102, PASS EMPANGENI, STANGER, TONGAAT, VERULAM (DROPPING OFF PASSENGERS CAN ONLY BE DONE) THAN JOIN M41 ROAD, PASS GATEWAY AND JOIN M4, PROCEED STRAIGHT TO DURBAN, TURN RIGHT ON ARGYLE STREET, TURN LEFT ON UMNENI ROAD, PROCEED TO LEOPARD ROAD, TURN RIGHT TO ALICE STREET STRAIGHT TO UMNENI, TURN LEFT, PROCEED TO UMNENI ROAD, STRAIGHT TO DURBAN STATION AND RETURN NO IMMEDIATE PASSENGERS BETWEEN THE TWO POINTS</p> <p>RESTRICTION – NO PICKING UP ALONG THE ROUTE</p> <p>ALTERNATIVE ROUTE</p> <p>FROM APPROVED TAXI RANK IN MTUBATUBA, TURN LEFT IN INYATHI ROAD, TURN LEFT ON RIVERVIEW ROAD, TURN RIGHT ON P237 ROAD, JOIN N2, PROCEED STRAIGHT ON FREEWAY, PASS MTHUNZINI TOLLGATE, MVOTI PLAZA, TURN LEFT ON M4 ROAD, PASS BALLITO, MHLANGA, LALUCIA, STRAIGHT TO DURBAN, JOIN ARGYLE STREET, TURN LEFT UMNENI ROAD, PROCEED LEOPARD ROAD, TURN RIGHT PROCEED TO WARWICK AVENUE, TURN RIGHT ALICE STREET, STRAIGHT TO UMNENI ROAD, TURN LEFT, PROCEED ON UMNENI ROAD, STRAIGHT TO DURBAN STATION AND RETURN</p> <p>ALTERNATIVE ROUTE</p> <p>FROM APPROVED TAXI RANK IN MTUBATUBA, TURN LEFT ON INYATHI ROAD, TURN LEFT ON RIVERVIEW, TURN RIGHT ON P237 ROAD, JOIN N2, TURN LEFT, PROCEED STRAIGHT PASS MTHUNZINI TOLLGATE, UMNENI PLAZA, TONGATHI TOLLGATE PROCEED STRAIGHT, TURN LEFT ON ROAD R102, PROCEED STRAIGHT AND JOIN UMNENI ROAD, TURN LEFT PROCEED AND UMNENI ROAD, STRAIGHT TO DURBAN STATION AND RETURN</p>
6.1.1.8	<p>24. FROM MTUBATUBA TAXI RANK TO MKHUZE TAXI RANK</p> <p>FROM APPROVED TAXI RANK IN MTUBATUBA TO APPROVED TAXI RANK IN MKHUZE TURN INTO JOHN ROSS HIGHWAY JOIN P237 ROAD AND JOIN P235-1 STRAIGHT TO N2 ROAD THEN TURN RIGHT ON THE ROAD P234. PROCEED STRAIGHT TO MKHUZE TAXI RANK AND RETURN.</p>
6.1.1.9	<p>28. FROM APPROVED TAXI RANK IN OGENGLE TO APPROVE TAXI RANK IN MTUBATUBA</p> <p>FROM APPROVED TAXI RANK IN OGENGLE TO APPROVED TAXI RANK IN MTUBATUBA, PASS ENKASENI, MDLETSE, MGEZA, THANDANANI STORE, PHUMLANI, SOLOMDONI, MTHETHWA, SIBHAYI STORE, NDLAZI, JOIN ROAD P231/1, PROCEED STRAIGHT TO MTUBATUBA TAX RANK AND RETURN</p>



GAZETTE

REGION:
UMKHANYAKUDE

GAZETTE PRINT DATE : 09 APRIL 2014

GAZETTE EXPIRY DATE: 30 APRIL 2014

6.1.1.1 0	<p>26. KWANGWANASE</p> <p>FROM APPROVED TAXI RANK IN MTUBATUBA TO APPROVED TAXI RANK IN KWA-NGWANASE FROM MTUBATUBA TAXI RANK STRAIGHT TO JOHN ROSS HIGHWAY JOIN P237 ROAD AND JOIN P235 – 1 STRAIGHT TO N2 ROAD PROCEED STRAIGHT IN N2 ROAD THEN TURN RIGHT ON ROAD P522-1 VIA JOZINI PROCEED STRAIGHT ON N2 ROAD THEN TURN RIGHT ON ROAD P522-1 VIA BHAMBANANA, SIKHEMELELE, PHELANDABA DIRECT TO MANGUZI TAXI RANK AND RETURN.</p>
6.1.1.1 1	<p>27. MBAZWANA</p> <p>FROM APPROVED TAXI RANK IN MTUBATUBA TO APPROVED TAXI RANK IN MBAZWANA FROM MTUBATUBA TAXI RANK STRAIGHT TO JOHN ROSS HIGHWAY JOIN P237 ROAD AND JOIN P 235-1 STRAIGHT TO N2 ROAD AND TURN RIGHT PROCEED STRAIGHT AND JOIN P453 VIA HLUHLUWE PROCEED TO JOIN ROAD P2-8 AND TURN LEFT THEN TURN RIGHT TO JOIN ROAD P466-1 PROCEED STRAIGHT VIA LOWER MKHUZE AND PROCEED STRAIGHT TO P466-2 ROAD PROCEED STRAIGHT TO MBAZWANE TAXI RANK AND RETURN.</p>
6.1.1.1 2	<p>28. NTAMU</p> <p>FROM APPROVED TAXI RANK IN NTAMU STORE TO APPROVED TAXI RANK IN MTUBATUBA TAXI RANK VIA NKONYANA SCHOOL, MASANGO, KWANTULI, ETHANDENI, EKWAKHENI SCHOOL AND TURN LEFT ON ROAD P235-1 THEN JOIN JOHN ROSS HIGHWAY DIRECT TO MTUBATUBA TAXI RANK AND RETURN.</p>
6.1.1.1 3	<p>29. FROM MTUBATUBA TAXI RANK TO MKHUZE TAXI RANK</p> <p>FROM APPROVED TAXI RANK IN MTUBATUBA TO APPROVED TAXI RANK IN MKHUZE TURN INTO JOHN ROSS HIGHWAY JOIN P237 ROAD AND JOIN P235-1 STRAIGHT TO N2 ROAD THEN TURN RIGHT ON THE ROAD P234. PROCEED STRAIGHT TO MKHUZE TAXI RANK AND RETURN.</p>



GAZETTE

REGION:
UMKHANYAKUDE

GAZETTE PRINT DATE : 09 APRIL 2014

GAZETTE EXPIRY DATE: 30 APRIL 2014

6.1.1.1 4	<p>34. FROM APPROVED TAXI RANK IN OGENGLE TO APPROVE DTAXI RANK IN MTUBATUBA FROM APPROVED TAXI RANK IN OGENGLE TO APPROVED TAXI RANK IN MTUBATUBA, PASS ENKASENI, MDLETSHE, MGEZA, THANDANANI STORE, PHUMLANI, SOLOMDONI, MTHETHWA, SIBHAYI STORE, NDLAZI, JOIN ROAD P231/1, PROCEED STRAIGHT TO MTUBATUBA TAX RANK AND RETURN</p>
6.1.1.1 5	<p>1. TO DURBAN</p> <p>FROM APPROVED TAXI RANK IN MTUBATUBA, TURN LEFT ON INYATHI ROAD, LEFT ON RIVERVIEW ROAD, TURN RIGHT ON P237 ROAD, JOIN N2 ROAD, TURN LEFT, STRAIGHT EMPANGENI, TURN RIGHT TO ROAD R102, PASS EMPANGENI, STANGER, TONGAAT, VERULAM (DROPPING OFF PASSENGERS CAN ONLY BE DONE) THAN JOIN M41 ROAD, PASS GATEWAY AND JOIN M4, PROCEED STRAIGHT TO DURBAN, TURN RIGHT ON ARGYLE STREET, TURN LEFT ON UMNGENI ROAD, PROCEED TO LEOPARD ROAD, TURN RIGHT TO ALICE STREET STRAIGHT TO UMNGENI, TURN LEFT, PROCEED TO UMNGENI ROAD, STRAIGHT TO DURBAN STATION AND RETURN NO IMMEDIATE PASSENGERS BETWEEN THE TWO POINTS</p> <p>RESTRICTION – NO PICKING UP ALONG THE ROUTE</p> <p>ALTERNATIVE ROUTE</p> <p>FROM APPROVED TAXI RANK IN MTUBATUBA, TURN LEFT IN INYATHI ROAD, TURN LEFT ON RIVERVIEW ROAD, TURN RIGHT ON P237 ROAD, JOIN N2, PROCEED STRAIGHT ON FREEWAY, PASS MTHUNZINI TOLLGATE, MVOTI PLAZA, TURN LEFT ON M4 ROAD, PASS BALLITO, MHLANGA, LALUCIA, STRAIGHT TO DURBAN, JOIN ARGYLE STREET, TURN LEFT UMNGENI ROAD, PROCEED LEOPARD ROAD, TURN RIGHT PROCEED TO WARWICK AVENUE, TURN RIGHT ALICE STREET, STRAIGHT TO UMNGENI ROAD, TURN LEFT, PROCEED ON UMNGENI ROAD, STRAIGHT TO DURBAN STATION AND RETURN</p> <p>ALTERNATIVE ROUTE</p> <p>FROM APPROVED TAXI RANK IN MTUBATUBA, TURN LEFT ON INYATHI ROAD, TURN LEFT ON RIVERVIEW, TURN RIGHT ON P237 ROAD, JOIN N2, TURN LEFT, PROCEED STRAIGHT PASS MTHUNZINI TOLLGATE, UMOVOTI PLAZA, TONGATHI TOLLGATE PROCEED STRAIGHT, TURN LEFT ON ROAD R102, PROCEED STRAIGHT AND JOIN UMNGENI ROAD, TURN LEFT PROCEED AND UMNGENI ROAD, STRAIGHT TO DURBAN STATION AND RETURN</p>
6.1.1.1 6	<p>2. TO MANDENI</p> <p>FROM APPROVED TAXI RANK IN MTUBATUBA, TURN LEFT ON INYATHI ROAD, TURN LEFT ON RIVERVIEW ROAD, TURN RIGHT ON P237 ROAD, JOIN N2, BEFORE EMPANGENI, TURN RIGHT, JOIN ROAD R102, PASS EMPANGENI, PASS GINGINDLOVU, TURN RIGHT ON ROAD P459, STRAIGHT TO MANDENI TAXI RANK AND RETURN</p> <p>RESTRICTION: ONLY DROPPING OF PASSENGERS IS ALLOWED</p>



GAZETTE

REGION:
UMKHANYAKUDE

GAZETTE PRINT DATE : 09 APRIL 2014

GAZETTE EXPIRY DATE: 30 APRIL 2014

6.1.1.1 7	3. TO EMPANGENI FROM APPROVED TAXI RANK IN MTUBATUBA, TURN LEFT ON INYATHI ROAD, TURN LEFT ON RIVERVIEW ROAD, TURN RIGHT ON P237 ROAD, JOIN N2, TURN LEFT AND PROCEED STRAIGHT, TURN RIGHT TO JOIN ROAD R102, PROCEED STRAIGHT TO EMPANGENI, TAKE TURNER ROAD, STRAIGHT TO B-RANK RETURN BACK ON TURNER ROAD, TURN LEFT ON R34, TURN RIGHT TO A-RANK AND RETURN
6.1.1.1 8	4. TO RICHARDSBAY FROM APPROVED TAXI RANK IN MTUBATUBA, TURN LEFT INYATHI ROAD, LEFT ON RIVERVIEW ROAD, TURN RIGHT ON P237 ROAD, JOIN N2, TURN LEFT, PROCEED STRAIGHT, TURN RIGHT ON D249, STRAIGHT TO ENSELENI, DROP AND PROCEED ON ROAD P517, CROSS N2, JOIN P231, STRAIGHT TO RICHARDSBAY AND RETURN
6.1.1.1 9	5. TO HLABISA FROM APPROVED TAXI RANK IN MTUBATUBA TO APPROVED TAXI RANK IN HLABISA, FROM MTUBA JOIN TAXI RANK, GO STRAIGHT, JOIN JOHNROSS HIGHWAY, TURN LEFT JOIN ROAD P237, TURN RIGHT, JOIN ROAD P235-1, PROCEED STRAIGHT TO HLABISA AND RETURN
6.1.1.2 0	6. TO NONGOMA FROM APPROVED TAXI RANK IN MTUBATUBA TO APPROVED TAXI RANK IN NONGOMA, FROM MTUBATUBA TAXI RANK, JOIN INYATHI ROAD, TURN RIGHT ON RIVERVIEW ROAD, STRAIGHT TO JOIN ROAD P235/1, PASS HLABISA, NO PICKING UP AND DROPPING OFF OF PASSENGERS, PROCEED STRAIGHT TO ROAD P235/1, PROCEED STRAIGHT TO NONGOMA TAXI RANK AND RETURN



GAZETTE

REGION:
UMKHANYAKUDE

GAZETTE PRINT DATE : 09 APRIL 2014

GAZETTE EXPIRY DATE: 30 APRIL 2014

6.1.1.2	7. TO HLUHLUWE
1	FROM APPROVED TAXI RANK IN MTUBATUBA TO APPROVED TAXI RANK IN HLUHLUWE, FROM MTUBATUBA TAXI RANK, STRAIGHT TO JOHNROSS HIGHWAY, JOIN ROAD P327, TURN LEFT JOINING RIVERVIEW ROAD, TURN RIGHT AND PROCEED STRAIGHT JOINING N2 ROAD, PROCEED STRAIGHT JOINING P453, STRAIGHT TO HLUHLUWE TAXI RANK AND RETURN



GAZETTE

REGION:
UMKHANYAKUDE

GAZETTE PRINT DATE : 09 APRIL 2014

GAZETTE EXPIRY DATE: 30 APRIL 2014

GAZETTE NUMBER: LGKZNG20-2014-MAR

- 1) APP0002520
- 2) SIMEON VONDWE NTULI ID NO. 5404225364081
- 3) PO BOX 244
HLUHLUWE
3960
- 4) APPLICANT TYPE : NORMAL TRANSFER
- 5) 1 x 15 (SEATED) STANDING CAPACITY IS STILL TO BE ACQUIRED

6.1.1.1	<p>ROUTE 1. HLUHLUWE TO MTUBATUBA</p> <p>FROM HLUHLUWE TOWN, TURN RIGHT INTO R22 ROAD, PASS MKONGE FARM, TURN LEFT ONTO N2 ROAD, PASS BUSHLANDS AREA, MFEKAYI, CHARTERS CREEK, SHIKISHELA AREA, TURN LEFT ONTO R618 ROAD TO MTUBATUBA TOWN TAXI RANK AND RETURN USING THE SAME ROUTE</p>
6.1.1.2	<p>ROUTE 2. HLUHLUWE TO EMPANGENI</p> <p>FROM HLUHLUWE TURN RIGHT ONTO R22 ROAD PASS MKONGE FARM, TURN LEFT ONTO N2 ROAD PROCEED TO MTUBA, KWAMSANE, MFOLOZI, MBONAMBI AREA, TURN RIGHT ONTO D249 NSELENI ROAD, PROCEED ONTO D342 ROAD, RICHARDSBAY, TURN RIGHT ONTO N2 ROAD, PASS NSEZI RIVER, TURN RIGHT ONTO R102 ROAD, PASS EMPANGENI RAIL AND BACK</p>
6.1.1.3	<p>ROUTE 3. HLUHLUWE TO DURBAN</p> <p>FROM HLUHLUWE TOWN, USING THE SAME ROUTE AS ABOVE ON N2 ROAD, PASS EMPANGENI RAIL, DLANGEZWA, ON R102 ROAD PASS MTHUNZINI TURN LEFT ONTO R66 ROAD, GINGINDLOVU PROCEED TO DOKODWENI, TURN RIGHT ONTO N2 ROAD, TURN LEFT TO TUGELA PLAZA AND RIGHT ONTO 258 ROAD MADADENI, PROCEED TO N2 ROAD, TURN RIGHT ONTO R74 ROAD, TURN RIGHT ONTO D233 ROAD, PROCEED ONTO R102 ROAD, PASS ESHAKA VILLAGE, PROCEED ONTO M4 ROAD BALLITO, PROCEED ONTO N2 ROAD, PASS M43 ROAD TONGAAT,</p>
6.1.1.4	<p>ROUTE 4. HLUHLUWE TO MKUZE</p> <p>FROM HLUHLUWE TOWN, TURN ONTO R22 ROAD, TURN LEFT ONTO N2 ROAD, PASS NGWENI, MHLOSINGA, BAYALA, TURN RIGHT ONTO ROAD TO MKHUZE TAXI RANK AND BACK</p>



GAZETTE

REGION:
UMKHANYAKUDE

GAZETTE PRINT DATE : 09 APRIL 2014

~~GAZETTE EXPIRY DATE: 30 APRIL 2014~~

GAZETTE NUMBER: LGKZNG20-2014-MAR

1)	APP0002547
2)	BN TEMBE ID NO. 6608225392087
3)	PO BOX 8499 EGAGASINI 3972
4)	APPLICANT TYPE : NEW OPERATING LICENCE
5)	1 x 15 (SEATED) 0 (STANDING)
6.1.1.1	<p>ROUTE 1. FROM KWANGWANASE TO DURBAN TAXI RANK TAKE R22/5 WEST ROAD, STRAIGHT TO PHELINDABA CYCLE, TURN LEFT TO R22, PASS NGUTSHANE, PASS MSELENI, MBAZWANA, PASS LOWER MKUZE, MDUKU, PASS HLUHLUWE, STRAIGHT TO WEST ROAD, TURN LEFT TO N2, SOUTH PASS MFEKAYI, MTUBATUBA, PASS MBONAMBI, TO MANDENI AND ONLY DROP PASSENGERS, PASS STANGER TAXI RANK, EMPANGENI, MAHARINI, GINGINDLOVU, STANGER ROAD TO DURBAN, MHLANGA TO THE ROBOT NEAR CASINO, WE TAKE ARGUI STREET, WE PASS TRAIN BRIDGE, TURN LEFT R102, MNGENI ROAD, PASS DURBAN STATION TO THE YMCA TAXI AND RETURN USING THE SAME ROUTE</p>
6.1.1.2	<p>ROUTE 2. FROM KWANGWANASE TO EMPANGENI B TAXI RANK WE TAKE R22/5 WEST ROAD, STRAIGHT TO EPHELINDABA CYCLE AND CONTINUE TO R522/5, PASS SKHEMELE AND CROSS PONGOLA RIVER, PASS MALWALWA BOOM GATE PASS BHAMBANANA AND TURN LEFT TO R522/1 TO JOZINI PASS NKOKONI, TURN LEFT TO N2 SOUTH, STRAIGHT N2, PASS MKUZE, PASS BABAYALAA HOTEL, PASS HLUHLUWE, PASS MTUBA, VIA MBONAMBI, PASS NSELENI STRAIGHT N2 Y-JUNCTION, TURN RIGHT TO R102, WE GO STRAIGHT TO THE SECOND ROBOT, TURN LEFT, TAKE RIGHT TO TANNER ROAD, TURN LEFT TO B-RANK AND RETURN TO SAME ROUTE</p>
6.1.1.3	<p>ROUTE 3. FROM KWANGWANASE TAXI RANK TO MKUZE TAXI RANK WE TAKE R22/5 WEST ROAD, STRAIGHT TO PHELINDABA CYCLE, TAKE R522/5 WEST, PASS SCABAZINI, PASS SKHEMELELE, PASS MAKWAKWA, PASS BHAMBANANA, TURN TO R22/51 PASS JOZINI, NKONKONI, TURN LEFT TO N2 SOUTH, DRIVE 12KM, TURN LEFT TO MKUZE TAXI RANK AND RETURN ON THE SAME ROUTE</p>
6.1.1.4	<p>ROUTE 4. FROM KWANGWANASE TAXI RANK TO INGWAVUMA TAXI RANK WE TAKE R22/5 WEST ROAD, PASS PHELINDABA CYCLE, WE TAKE R522/5 STRAIGHT TO SCABAZINI, PASS SKHEMELELE PASS MAKWAKWA, BHAMBANANA AND PROCEED STRAIGHT INGWAVUMA ROPAD, PASS NTABEYENGWE TO INGWAVUMA TAXI RANK AND RETURN TO THE SAME ROUTE</p>



GAZETTE

REGION:
UMKHANYAKUDE

GAZETTE PRINT DATE : 09 APRIL 2014

GAZETTE EXPIRY DATE: 30 APRIL 2014

6.1.1.5	<p>ROUTE 5. FROM KWANGWANASE TAXI RANK TO SKHEMELELE MIN RANK TAKE R22/5 WEST ROAD, PASS ZANGOMENI, PASS NONDWAYIZA, PASS PHELINDABA CYCLE, PROCEED STRAIGHT TO R522/5, PASS SCABAZINI, PASS MTIKINI AND SKHEMELELE AND RETURN TO THE SAME ROUTE</p>
6.1.1.6	<p>ROUTE 6. FROM KWANGWANASE TAXI RANK TO EPHONDWENI MARKET WE TAKE R22/5 WEST ROAD, PASS PHELINDABA CYCLE, PROCEED STRAIGHT TO R522/5, PASS SCABAZINI, SHANGWANA, MTIKINI, SKHEMELELE, TURN TO D1894, PASS NDABA CLINIC, OPHONDWENI MARKET, DIRECT AND RETURN TO THE SAME ROUTE</p>
6.1.1.7	<p>ROUTE 7. FROM KWANGWANASE TAXI RANK TO MBAZWANA TAXI RANK WE TAKE R22/5 WEST ROAD, VIA PHELINDABA CYCLE, RETURN LEFT TO R22/0, PASS NSALAMANGA HIGH SCHOOL VIA GENERAL OR EGAGASINI, NGUTSHANA PASS MLAMULA, MSELENI HOSPITAL, MBAZWANA TAXI RANK, DIRECT AND RETURN ON THE SAME ROUTE</p>
6.1.1.8	<p>ROUTE 8. FROM KWANGWANASE TAXI RANK TO MANZENGWENYA RURAL WE TAKE R22/5 WEST ROAD, PASS ZANGOMENI, KWA-NONDWAYIZA, PASS PHELINDABA CYCLE, TURN LEFT TO R22/0, PASS KOFI PRIMARY, VILANCE NSALAMANGA HIGH SCHOOL, PASS EGAGASINI, NGUTSHANA, LEFT TO D1849 STRAIGHT TO D1849, PASS MAKATSINI, MAPHOYISENI, EMTHUZINI, PASS HLAHLAMBA STRAIGHT TO CHITHIMUZI AND MANZENGWENYA PRIMARY SCHOOL AND DIRECT AND RETURN TO THE SAME ROUTE</p>



GAZETTE

REGION:
UMKHANYAKUDE

GAZETTE PRINT DATE : 09 APRIL 2014

GAZETTE EXPIRY DATE: 30 APRIL 2014

6.1.1.9	<p>ROUTE 9. FROM KWANGWANASE TAXI RANK TO EMFIHLWENI ROYAL WE TAKE R22/5 WEST ROAD, TURN RIGHT TO D1881, PASS SHAYIANA HIGH SCHOOL, PASS ZAMALEKA TO MASINGA HOME STRAIGHT ROAD TO MFIHLWENI ROYAL AND RETURN TO THE SAME ROUTE</p>
6.1.1.1 0	<p>ROUTE 10. FROM KWANGWANASE TAXI RANK TO KWAPHUZAMINI BORDER POST WE TAKE R22/5 EASTERN / NORTH LALA LODGE, PASS STAR OF THE SEA HIGH SCHOOL NEAR BORDER RIGHT TO SOKA LEZANGOMA, TURN LEFT ROAD NO MUNBER TO KWAPHUZA BORDER, PASS NAZARETH CHURCH TEMPLE AND MTHWETHWA OLD SHOP, STRAIGHT KWAPHUZA MINI BORDER POST DIRECT AND RETURN ON THE SAME ROUTE</p>
6.1.1.1 1	<p>ROUTE 11. FROM KWANGWANASE TO G.P.TAXI RANK GAUTENG WE TAKE R22/5 WEST ROAD PASS PHELINDABA CYCLE, PROCEED STRAIGHT TO R522/5 PASS SKHEMELELE TO MAKWAKWA BOOM GATE STRAIGHT TO BHAMBANANA TO JOZINI DAM, PROCEED STRAIGHT TO NKONKONI AND RIGHT TO N2, NORTH PASS PHONGOLA PASS TSHEJUBA HOSPITAL, PASS ERMELO WE PROCEED TO R17 BETHAL PASS TRICHARD VIA KING ROSE LESLEY, PASS SPRINGS, PASS BENONI VIA GERMISTON WE TAKE COMMERCIAL STREET STRAIGHT, TURN TO WALMARUS STREET, TURN TO WANDERES STREET TO THE PARK CITY TAXI RANK NO.1 AND RETURN TO THE SAME ROUTE</p>



GAZETTE

REGION: UTHUKELA

GAZETTE PRINT DATE : 09 APRIL 2014

GAZETTE EXPIRY DATE: 30 APRIL 2014

1)	APP0001205	GAZETTE NUMBER: LGKZNG20-2014-MAR
2)	VUMOKWAKHE SIBISI ID NO. 5407305427082	
3)	PRIVATE BAG V9986	
	LADYSMITH	
	3370	
4)	APPLICANT TYPE : NEW OPERATING LICENCE	
5)	1 x 15 (SEATED) 0 (STANDING)	
6.1.1.1	<p>LADYSMITH TO WEENEN</p> <p>INBOUND:</p> <p>FROM LYELL STREET TAXI RANK, TURN LEFT INTO QUEEN STREET, TURN LEFT INTO LYELL STREET, ALONG LYELL STREET, TURN LEFT INTO N11, ALONG N11, INTO R103, PROCEED ALONG R103, TURN LEFT INTO R74, PROCEED ALONG R74, TURN LEFT INTO ANDRIES PRETORIUS STREET, TURN LEFT INTO RETIRF STREET, TURN LEFT INTO VALLEY STREET TAXI RANK IN WEENEN</p> <p>OUTBOUND:</p> <p>FROM WEENEN TAXI RANK IN VALLEY STREET, TURN LEFT INTO BOSHOF STREET, TURN LEFT INTO ANDRIES PRETORIUS STREET, TURN RIGHT INTO R74, PROCEED AND TURN RIGHT INTO R103, PROCEED INTO R103, TURN LEFT INTO N11, INTO LYELL STREET, TURN LEFT INTO LYELL STREET TAXI RANK IN LADYSMITH</p> <p>ESTCOURT, 2100BF2202EN10051111, KZNBRCCLDY0824,</p> <p>INBOUND:</p> <p>FROM LYELL STREET TAXI RANK, TURN LEFT INTO QUEEN STREET, TURN LEFT INTO LYELL STREET, TURN LEFT INTO R103, PRECEDE IN R103 INTO HARDING STREET, TURN LEFT INTO ESTCOURT TAXI RANK</p> <p>OUTBOUND:</p> <p>FROM ESTCOURT TAXI RANK, TURN LEFT INTO ALEXANDRA STREET, TURN LEFT INTO HARDING STREET, INTO R103, PROCEED ALONG R103, TURN LEFT INTO N11, INTO LYELL STREET, ALONG LYELL STREET, AND TURN RIGHT INTO LYELL STREET TAXI RANK</p>	
6.1.1.2	<p>INBOUND:</p> <p>FROM LYELL STREET TAXI RANK, TURN LEFT INTO QUEEN STREET, TURN LEFT INTO LYELL STREET, TURN LEFT INTO R103, PROCEED R103 INTO HARDING STREET, TURN LEFT INTO ESTCOURT TAXI RANK</p> <p>OUTBOUND:</p> <p>FROM ESTCOURT TAXI RANK, TURN LEFT INTO ALEXANDRA STREET, TURN LEFT INTO HARDING STREET, INTO R103, PROCEED ALONG R103, TURN LEFT INTO N11, INTO LYELL STREET, ALONG LYELL STREET, AND TURN RIGHT INTO LYELL STREET TAXI RANK.</p>	
6.1.1.3	<p>LADYSMITH TO PIETERMARITZBURG</p> <p>INBOUND:</p> <p>FROM LYELL STREET TAXI RANK, TURN LEFT INTO QUEEN STREET, TURN LEFT INTO LYELL STREET, ALONG LYELL STREET, TURN LEFT INTO N11, INTO R103, PROCEED ALONG R103, TURN LEFT INTO N3, PROCEED ALONG N3, TURN RIGHT INTO CHURCH STREET, TURN RIGHT INTO EAST STREET, TURN LEFT INTO BOOM STREET, LEFT INTO RETIEF STREET, TURN RIGHT INTO PIETERMARITZ STREET, TURN LEFT INTO BOSHOF STREET, TURN RIGHT INTO CHURCH STREET, TURN RIGHT INTO OTTO LANE, TURN LEFT INTO PIETERMARITZ STREET, TURN LEFT INTO PINE STREET TAXI RANK</p> <p>OUTBOUND:</p> <p>FROM PINE STREET TAXI RANK, TURN LEFT INTO CHURCH STREET, TURN LEFT INTO WEST STREET, TURN RIGHT INTO VICTORIA STREET, TURN LEFT INTO BOSHOF STREET, INTO THE CIRCLE, PROCEED ALONG, TURN LEFT INTO N3 FREEWAY, PROCEED ALONG N3 FREEWAY, TURN LEFT INTO COLENZO, OFF JOIN R103, PROCEED ALONG N11, INTO LYELL STREET, ALONG LYELL STREET, TURN RIGHT INTO LYELL STREET TAXI RANK</p>	



GAZETTE

REGION: UTHUKELA

GAZETTE PRINT DATE : 09 APRIL 2014

GAZETTE EXPIRY DATE: 30 APRIL 2014

6.1.1.4	<p>LADYSMITH TO NEWCASTLE</p> <p>INBOUND: FROM LYELL STREET TAXI RANK TURN LEFT INTO QUEEN STREET, TURN INTO LYELL STREET, TURN LEFT INTO CRAWSHAW ROAD, CRAWSHAW ROAD TURN INTO NEWCASTLE ROAD INTO N11 AND PROCEED ALONG NEWCASTLE ROAD N11 AND TURN LEFT INTO ATTEN STREET AND TURN INTO KIRKLAND STREET TURN RIGHT INTO NEWCASTLE RANK INTO TERMINUS STREET.</p> <p>OUTBOUND: FROM NEWCASTLE TAXI RANK IN TERMINUS STREET AND TURN LEFT INTO KIRKLAND STREET, TURN RIGHT INTO ATTEN STREET, TURN RIGHT INTO NEWCASTLE ROAD N11. PROCEED ALONG NEWCASTLE ROAD N11 TURN RIGHT INTO THOMPSON ROAD ALONG THOMPSON ROAD INTO ILLING ROAD AND DROP AND TURN RIGHT INTO ALFRED STREET AND TURN LEFT INTO CRAWSHAW ROAD INTO LYELL STREET TAXI RANK.</p>
6.1.1.5	<p>LADYSMITH TO DUNDEE</p> <p>INBOUND: FROM LYELL STREET TAXI RANK TURN LEFT INTO QUEEN STREET, TURN INTO LYELL STREET, TURN INTO CRAWSHAW ROAD INTO NEWCASTLE ROAD N11 PROCEED ALONG NEWCASTLE ROAD N11 AND TURN RIGHT INTO R602 ROAD ELANDSLAAGTE ALONG R602 ROAD TURN RIGHT INTO R614 AND TURN RIGHT INTO R68 KARILANDMAN STREET, TURN LEFT INTO VICTORIA STREET, TURN LEFT INTO SMITH STREET AND PROCEED ALONG SMITH STREET AND TURN LEFT INTO DUNDEE TAXI RANK.</p> <p>OUTBOUND: FROM DUNDEE TAXI RANK TURN RIGHT INTO SMITH STREET, TURN INTO SMITH STREET, AND RIGHT INTO VICTORIA STREET R68. VICTORIA STREET R68 TURN RIGHT INTO KARILANDMAN STREET R68 TURN LEFT INTO R614 AND PROCEED ALONG R614 TURN LEFT INTO R602. TURN LEFT INTO NEWCASTLE ROAD N11 AND PROCEED ALONG NEWCASTLE ROAD N11 TURN LEFT INTO THOMPSON ROAD. FROM THOMPSON ROAD TURN INTO ILLING ROAD AND DROP OFF AND TURN RIGHT INTO ALFRED STREET PROCEED ALONG ALFRED STREET AND TURN LEFT INTO CRAWSHAW ROAD INTO LYELL TAXI RANK</p> <p>NONGOMA – VRYHEID 22076I2207J510050360, KZNBRCMP00805 FROM NONGOMA TO VRYHEID FROM NONGOMA TAXI RANK, TURN LEFT INTO R618, PROCEED ALONG R618 TO NGOME (DROP CAN BE MADE ONLY), PROCEED ALONG R618 AND TURN LEFT INTO R69, PROCEED ALONG TO VRYHEID TAXI RANK. OFFLOAD, LOAD AND RETURN ALONG FORWARD ROUTE IN REVERSE</p> <p>NONGOMA – PONGOLA 22076I22076I00050361, KZNBRCMP00806 FROM NONGOMA TO PONGOLA FROM NONGOMA TAXI RANK, TURN RIGHT INTO R66, PROCEED ALONG R66 AND PASS MAHLANGASI (DROP CAN BE MADE), AND PROCEED TO MAGUDU ALONG R66, AT THE T JUNCTION TURN LEFT ALONG N2 ROAD, ENTERING TOWN, AND TURN RIGHT TO THE APPROVED TAXI RANK IN PONGOLA. OFF-LOAD, LOAD AND RETURN ALONG FORWARD ROUTE IN REVERSE</p> <p>NONGOMA – MKHUZE 22076I22077Z10050362, KZNBRCMP00807 ROUTE 5. FROM NONGOMA TO MKHUZE FROM NONGOMA TAXI RANK, TURN LEFT TO MAIN ROAD AND PROCEED TO THE JUNCTION AND TAKE RIGHT ALONG R618 AT SIPHAMBANWENI, TURN LEFT ALONG P234, AND PASS EKUTHOKOZENI (PICK-UPS IS MADE SUBJECT TO CONDITION 5 BELOW), PROCEED ALONG P234 (BHANGANOMONA PICK-UPS IS MADE SUBJECT TO CONDITION 5 BELOW) TO N2 AND CROSS OVER TO N2 TO MKHUZE MAIN ROAD AND TURN LEFT TO APPROVED TAXI RANK AT MKHUZE. OFFLOAD AND LOAD RETURN ALONG THE FORWARD ROUTE IN REVERSE.</p>
6.1.1.6	<p>LADYSMITH TO DURBAN</p> <p>INBOUND: FROM LYELL STREET TAXI RANK TURN LEFT INTO QUEEN STREET, TURN INTO LYELL STREET, TURN INTO N11 AND INTO R103 AND PROCEED ALONG R103 TURN LEFT INTO N3 AND PROCEED ALONG AND TURN LEFT INTO PINETOWN OLD MAIN ROAD, TURN INTO CROMPTON ROAD AND DROP OFF ALONG CROMPTON ROAD BACK INTO N3 PROCEED ALONG N3 INTO OLD DUTCH ROAD TURN INTO ALICE STREET TURN LEFT INTO UMNGENI ROAD AND PROCEED AND TURN LEFT INTO OSBORNE STREET TAXI RANK.</p> <p>OUTBOUND: FROM OSBORNE STREET TAXI RANK TURN LEFT INTO FIRST AVENUE AND JOIN EPSOME ROAD INTO UMNGENI ROAD AND TURN RIGHT INTO LEOPOLD STREET, JOIN N3 AND PROCEED ALONG N3 AND TURN RIGHT INTO N11 TURN INTO LYELL STREET TAXI RANK</p>



GAZETTE

REGION: UTHUKELA

GAZETTE PRINT DATE : 09 APRIL 2014

GAZETTE EXPIRY DATE: 30 APRIL 2014

6.1.1.7 LADYSMITH TO ESTCOURT

INBOUND

FROM LYELL STREET TAXI RANK, TURN LEFT INTO QUEEN STREET, TURN LEFT INTO LYELL STREET, TURN LEFT INTO R103, PROCEED R103 INTO HARDING STREET, TURN LEFT INTO ESTCOURT TAXI RANK.

OUTBOUND

FROM ESTCOURT TAXI RANK, TURN LEFT INTO ALEXANDRA STREET, TURN LEFT INTO HARDING STREET, INTO R103, PROCEED ALONG R103, TURN LEFT INTO N11, INTO LYELL STREET, ALONG LYELL STREET, AND TURN RIGHT INTO LYELL STREET



GAZETTE

REGION: UTHUKELA

GAZETTE PRINT DATE : 09 APRIL 2014

GAZETTE EXPIRY DATE: 30 APRIL 2014

1)	APP0002239	GAZETTE NUMBER: LGKZNG20-2014-MAR
2)	SPG RADEBE ID NO. 5006010749085	
3)	P O BOX 1036 EZAKHENI 3381	
4)	APPLICANT TYPE : DECEASED TRANSFER	
5)	1 x 15 (SEATED) STANDING CAPACITY IS STILL TO BE ACQUIRED	
6.1.1.1	<p>CHARTER SERVICE: FROM KLIPRIVER TAXI RANK TO POINTS WITHIN THE PROVINCE OF KWAZULU-NATAL ONLY. NO PICKING UP OR SETTING DOWN OF PASSENGERS EN ROUTE.</p>	
6.1.1.2	<p>35. EZAKHENI TO LADYSMITH/LYELL STREET TAXI RANK</p> <p>ROUTE ONE; A'INBOUND: FROM EZAKHENI TAXI RANK AT SHAKA STREET,ALONG SHAKA STREET TURN INTO P325 LOAD AND OFFLOAD,ALONG P325 TURN LEFT INTO HELPMEKAAR ROAD LOAD AND OFFLOAD INTO DANSKRAAL LOAD AND OFFLOAD,ALONG HELPMEKAAR ROAD TURN LEFT INTO NEWCASTLE ROAD,TURN LEFT INTO THOMPSON ROAD INTO ILLING ROAD LOAD AND OFFLOAD ALONG ILLING ROAD TURN RIGHT INTO ALFRED STREET TURN LEFT INTO CRAWSHAW ROAD INTO LYEEL STREET,TURNRIGHT INTO LYELL STREET TAXI RANK.OR PROCEED ALONG ALFRED STREET,TURN LEFT INTO MURCHISON STREET OFFLOAD ALONG MURCHISON TURN LEFT INTO KING STREET TURN LEFT INTO LYELL STREET AND TURN RIGHT INTO LYELL STREET TAXI RANK.</p> <p>'BOUTBOUND; FROM LYELL STREET TAXI RANK TURN LEFT INTO QUEEN STREET,TURN RIGHT INTO LYELL STREET ALONG LYEEL STREET INTO CRASHSHAW ROAD ALONG CRAWSHAW ROAD INTO NEWCASTLE ROAD ALONG NEWCASTLE ROAD TURN RIGHT INTO HELPMEKAAR ROAD ALONG HELPMEKAAR ROAD TURN RIGHT INTO P323 ROAD ALONG P325 ROAD TURN RIGHT INTO SHAKA STREET IN EZAKHENI TAXI RANK.</p> <p>ROUTE TWO 'A INBOUND : FROM EZAKHENI D SECTION BUS TERMINUS STIMELA ROAD ALONG STIMELA ROAD TURN LEFT INTO P333 TURN LEFT INTO EZAKHENI INDUSTRIAL AREA(PIETERS) 'BOUTBOUND:USE THE SAME ROUTE AS PER FORWARD ROUTE.</p>	



GAZETTE

REGION: UTHUKELA

GAZETTE PRINT DATE : 09 APRIL 2014

GAZETTE EXPIRY DATE: 30 APRIL 2014

1) APP0002263 GAZETTE NUMBER: LGKZNG20-2014-MAR

2) MDUDUZI ZONDI ID NO. 7909126285084

3) P.O.BOX 1090
EZAKHENI
3381

4) APPLICANT TYPE : NORMAL TRANSFER

5) 1 x 14 (SEATED) STANDING CAPACITY IS STILL TO BE ACQUIRED

6.1.1.1 35. EZAKHENI TO LADYSMITH/LYELL STREET TAXI RANK

ROUTE ONE;

A'INBOUND: FROM EZAKHENI TAXI RANK AT SHAKA STREET,ALONG SHAKA STREET TURN INTO P325 LOAD AND OFFLOAD,ALONG P325 TURN LEFT INTO HELPMEKAAR ROAD LOAD AND OFFLOAD INTO DANSKRAAL LOAD AND OFFLOAD,ALONG HELPMEKAAR ROAD TURN LEFT INTO NEWCASTLE ROAD,TURN LEFT INTO THOMPSON ROAD INTO ILLING ROAD LOAD AND OFFLOAD ALONG ILLING ROAD TURN RIGHT INTO ALFRED STREET TURN LEFT INTO CRAWSHAW ROAD INTO LYEEL STREET,TURNRIGHT INTO LYELL STREET TAXI RANK.OR PROCEED ALONG ALFRED STREET,TURN LEFT INTO MURCHISON STREET OFFLOAD ALONG MURCHISON TURN LEFT INTO KING STREET TURN LEFT INTO LYELL STREET AND TURN RIGHT INTO LYELL STREET TAXI RANK.

'BOUTBOUND; FROM LYELL STREET TAXI RANK TURN LEFT INTO QUEEN STREET,TURN RIGHT INTO LYELL STREET ALONG LYEEL STREET INTO CRASHSHAW ROAD ALONG CRAWSHAW ROAD INTO NEWCASTLE ROAD ALONG NEWCASTLE ROAD TURN RIGHT INTO HELPMEKAAR ROAD ALONG HELPMEKAAR ROAD TURN RIGHT INTO P323 ROAD ALONG P325 ROAD TURN RIGHT INTO SHAKA STREET IN EZAKHENI TAXI RANK.

ROUTE TWO

'A INBOUND : FROM EZAKHENI D SECTION BUS TERMINUS STIMELA ROAD ALONG STIMELA ROAD TURN LEFT INTO P333 TURN LEFT INTO EZAKHENI INDUSTRIAL AREA(PIETERS)

'BOUTBOUND:USE THE SAME ROUTE AS PER FORWARD ROUTE.



GAZETTE

REGION: UTHUKELA

GAZETTE PRINT DATE : 09 APRIL 2014

GAZETTE EXPIRY DATE: 30 APRIL 2014

1) APP0002418	GAZETTE NUMBER: LGKZNG20-2014-MAR
2) E KUBEKA ID NO. 5208205433083	
3) 1090 MBHEKI STR STEADVILLE KWAZULU-NATAL 3373	
4) APPLICANT TYPE : NORMAL TRANSFER	
5) 1 x 15 (SEATED) STANDING CAPACITY IS STILL TO BE ACQUIRED	
6.1.1.1	<p>35. EZAKHENI TO LADYSMITH/LYELL STREET TAXI RANK</p> <p>ROUTE ONE; A'INBOUND: FROM EZAKHENI TAXI RANK AT SHAKA STREET,ALONG SHAKA STREET TURN INTO P325 LOAD AND OFFLOAD,ALONG P325 TURN LEFT INTO HELPMEKAAR ROAD LOAD AND OFFLOAD INTO DANSKRAAL LOAD AND OFFLOAD,ALONG HELPMEKAAR ROAD TURN LEFT INTO NEWCASTLE ROAD,TURN LEFT INTO THOMPSON ROAD INTO ILLING ROAD LOAD AND OFFLOAD ALONG ILLING ROAD TURN RIGHT INTO ALFRED STREET TURN LEFT INTO CRAWSHAW ROAD INTO LYEEL STREET,TURNRIGHT INTO LYELL STREET TAXI RANK.OR PROCEED ALONG ALFRED STREET,TURN LEFT INTO MURCHISON STREET OFFLOAD ALONG MURCHISON TURN LEFT INTO KING STREET TURN LEFT INTO LYELL STREET AND TURN RIGHT INTO LYELL STREET TAXI RANK.</p> <p>'BOUTBOUND; FROM LYELL STREET TAXI RANK TURN LEFT INTO QUEEN STREET,TURN RIGHT INTO LYELL STREET ALONG LYEEL STREET INTO CRASHSHAW ROAD ALONG CRAWSHAW ROAD INTO NEWCASTLE ROAD ALONG NEWCASTLE ROAD TURN RIGHT INTO HELPMEKAAR ROAD ALONG HELPMEKAAR ROAD TURN RIGHT INTO P323 ROAD ALONG P325 ROAD TURN RIGHT INTO SHAKA STREET IN EZAKHENI TAXI RANK.</p> <p>ROUTE TWO 'A INBOUND : FROM EZAKHENI D SECTION BUS TERMINUS STIMELA ROAD ALONG STIMELA ROAD TURN LEFT INTO P333 TURN LEFT INTO EZAKHENI INDUSTRIAL AREA(PIETERS) 'BOUTBOUND:USE THE SAME ROUTE AS PER FORWARD ROUTE.</p>



GAZETTE

REGION: UTHUKELA

GAZETTE PRINT DATE : 09 APRIL 2014

GAZETTE EXPIRY DATE: 30 APRIL 2014

1)	APP0002553	GAZETTE NUMBER: LGKZNG20-2014-MAR
2)	KD MAZIBUKO ID NO. 6411150497082	
3)	PO BOX 2711	
	LADYSMITH	
	3370	
4)	APPLICANT TYPE : INCREASE CARRYING CAPACITY	
5)	IS STILL TO BE ACQUIRED	
6.1.1.1	2. STEADVILLE TO LADYSMITH / LYELL STREET TAXI RANK	
	<p>INBOUND</p> <p>FROM STEADVILLE TAXI RANK AT MADIBA STREET, JOIN CEMETRY ROAD, TURN LEFT TO ILIING ROAD, OFF AND LOAD PASSENGERS, TURN RIGHT TO ALFRED STREET, TURN LEFT TO CRAWSHAW ROAD, JOIN LYELL STREET, TURN LEFT TO LYELL STREET TAXI RANK.</p> <p>OUTBOUND</p> <p>FROM LYELL STREET TAXI RANK, TURN LEFT TO QUEEN STREET, TURN RIGHT TO LYELL STREET, JOIN CRAWSHAW ROAD, TURN RIGHT TO ALFRED STREET, TURN LEFT TO ILLING ROAD, OFF LOAD AND LOAD PASSENGERS, TURN RIGHT TO CEMETERY ROAD, JOIN MADIBA ROAD AT STEADVILLE TAXI RANK</p>	
6.1.1.2	3. STEADVILLE TO PIETERS INDUSTRIAL AREA	
	<p>INBOUND</p> <p>FROM STEADVILLE TAXI RANK, JOIN MADIBA ROAD, TURN LEFT TO TSAKANE ROAD, TURN RIGHT TO PIETERS ROAD, AND PROCEED TO PIETERS INDUSTRIAL AREA</p> <p>OUTBOUND</p> <p>USE THE SAME ROUTE AS PER FORWARD ROUTE</p>	



GAZETTE

REGION: ZULULAND

GAZETTE PRINT DATE : 09 APRIL 2014

GAZETTE EXPIRY DATE: 30 APRIL 2014

<p>1) APP0002285</p> <p>2) MAYO SBONGILE MLAMBO ID NO. 6405200857089</p> <p>3) PO BOX 1851 NONGOMA 3950</p> <p>4) APPLICANT TYPE : NORMAL TRANSFER</p> <p>5) 1 x 15 (SEATED) STANDING CAPACITY IS STILL TO BE ACQUIRED</p>	<p>GAZETTE NUMBER: LGKZNG20-2014-MAR</p>
<p>6.1.1.1</p>	<p>ROUTE 1 NONGOMA TAXI ASSOCIATION FROM NONGOMA TO DURBAN</p> <p>FROM AN APPROVED NONGOMA TAXI RANK, TURN RIGHT TO NONGOMA MAIN ROAD INTO R66, PROCEED ALONG R66 AND PASS ULUNDI AND MELMOTH (NO DROP OR PICK UP WILL BE MADE). PROCEED INTO R34 AND PASS NDUNDULU AND TURN RIGHT INTO R66 AND PASS ESHOWE. FROM ESHOWE TOWN TURN LEFT TO TOTAL GARAGE (WHICH IS REFRESHMENT AREA. NO DROP OR PICKS UP WILL BE MADE). PROCEED ALONG R66 AND PASS GINGINDLOVU (NO DROP OR PICK UP WILL BE MADE), AND PROCEED TO DOKODWENI N2 ON-RAMP TURN RIGHT AND JOIN N2 TOLL ROAD, PASS THROUGH UMVOTI PLAZA AND PASS BALLITO AND TURN INTO RIGHT INTO M4 (DROP MAY BE MADE, NO PICK UPS), AND PROCEED ALONG M4 TO DURBAN INTO ORDINANCE ROAD, TURN LEFT INTO SOLDIERS WAY (DROP OFF AT THE KINGS GATE), TURN RIGHT INTO LEOPOLD ROAD REACHING WARWICK AVENUE, TURN RIGHT AND (DROP CAN BE MADE AT MARKET, NO PICK-UPS, NO PICK-UPS. PROCEED TO ALBERT ROAD AND TURN RIGHT TO UMNGENI ROAD, AND EXIT LEFT TO OSBORNE STREET AT THE APPROVED TAXI RANK. OFF LOAD, LOAD AND RETURN ALONG THE FORWARD ROUTE IN REVERSE.</p> <p>1.1 ALTERNATIVE ROUTE NO.1 FROM APPROVED TAXI RANK IN NONGOMA FOLLOW ROUTE AS PER NO.1 ABOVE UP TO BALLITO, PROCEED ALONG N2 TOLL ROAD THROUGH UMVOTI PLAZA AND EXIT TO R102 AT THE GATEWAY MALL TO UMNGENI ROAD, TURN LEFT AND DROP OFF AT THE DURBAN STATION, PROCEED TO LEOPOLD ROAD AND DROP OFF AT KING'S GATE AND PROCEED ALONG AS DETAILED ABOVE.</p> <p>1.2 ALTERNATIVE ROUTE NO.2 FROM APPROVED TAXI RANK IN NONGOMA, PROCEED TO N2 TOLL ROAD, EXITING LEFT INTO N3. PROCEED ALONG N3, EXIT TO M13. DROP-OFF AT ENGEN GARAGE, CROSS OVER TO WARWICK AVENUE, INTO ALICE ROAD (DROP WILL BE MADE AT GREY STREET), PROCEED TO AN APPROVED RANK AT OSBORNE STREET AND RETURN ALONG ROUTE NUMBER 1 ABOVE.</p>
<p>6.1.1.2</p>	<p>ROUTE 2. FROM NONGOMA TO NEWCASTLE</p> <p>FROM NONGOMA TAXI RANK, TURN LEFT INTO R618, PROCEED ALONG R618 TO NGOME (DROP ONLY), AND TURN LEFT INTO R69, AND CROSS OVER RO R33 ALONG VRYHEID. PROCEED ALONG R33 AND BLOOD RIVIER T-JUNCTION TURN RIGHT INTO R34 PROCEED ALONG R34 TO UTRECHT (DROP CAN BE MADE ONLY). PROCEED ALONG R34 AND PASS OSIZWENI AND MADADENI (NO DROP ONLY) AND PROCEED TO NEWCASTLE, INTO NEWCASTLE TAXI RANK. OFF OLAD, LOAD AND RETURN ALONG THE FORWARD ROUTE IN REVERSE.</p>



GAZETTE

REGION: ZULULAND

GAZETTE PRINT DATE : 09 APRIL 2014

GAZETTE EXPIRY DATE: 30 APRIL 2014

6.1.1.3	<p>ROUTE 3. FROM NONGOMA TO VRYHEID</p> <p>FROM NONGOMA TAXI RANK, TURN LEFT INTO R618, PROCEED ALONG R618 TO NGOME (DROP CAN BE MADE ONLY), PROCEED ALONG R618 AND TURN LEFT INTO R69, PROCEED ALONG TO VRYHEID TAXI RANK. OFFLOAD, LOAD AND RETURN ALONG FORWARD ROUTE IN REVERSE.</p>
6.1.1.4	<p>ROUTE 4 FROM NONGOMA TO PONGOLA</p> <p>FROM NONGOMA TAXI RANK, TURN RIGHT INTO R66, PROCEED ALONG R66 AND PASS MAHLANGASI (DROP CAN BE MADE), AND PROCEED TO MAGUDU ALONG R66, AT THE T JUNCTION TURN LEFT ALONG N2 ROAD, ENTERING TOWN, AND TURN RIGHT TO THE APPROVED TAXI RANK IN PONGOLA. OFF-LOAD, LOAD AND RETURN ALONG FORWARD ROUTE IN REVERSE.</p>
6.1.1.5	<p>ROUTE 5. FROM NONGOMA TO MKHUZE</p> <p>FROM NONGOMA TAXI RANK, TURN LEFT TO MAIN ROAD AND PROCEED TO THE JUNCTION AND TAKE RIGHT ALONG R618 AT SIPHAMBANWENI, TURN LEFT ALONG P234, AND PASS EKUTHOKOZENI (PICK-UPS IS MADE SUBJECT TO CONDITION 5 BELOW), PROCEED ALONG P234 (BHANGANOMONA PICK-UPS IS MADE SUBJECT TO CONDITION 5 BELOW) TO N2 AND CROSS OVER TO N2 TO MKHUZE MAIN ROAD AND TURN LEFT TO APPROVED TAXI RANK AT MKHUZE. OFFLOAD AND LOAD RETURN ALONG THE FORWARD ROUTE IN REVERSE.</p>
6.1.1.6	<p>ROUTE 6. FROM NONGOMA TO EMPANGENI</p> <p>FROM NONGOMA TAXI RANK TURN LEFT TO THE MAIN ROAD AT THE JUNCTION TURN RIGHT ALONG R618, AND PASS ALONG BUXEDEN AND HLABISA (NO PICK AND DROP MADE), PROCEED TO MATUBATUBA, AT THE N2 JUNCTION, TURN RIGHT INTO N2 AND PROCEED TO RICHARDS BAY (DROP IS MADE, NO PICK UPS). PROCEED ALONG R34 TO EMPANGENI AND DROP OFF ONLY PASSENGERS AT 'B' RANK AND PROCEED TO 'A' RANK. OFF-LOAD, LOAD AND RETURN ALONG THE FORWARD ROUTE IN REVERSE.</p> <p>6.1.ALTERNATIVE ROUTE</p> <p>FROM NONGOMA TAXI RANK, TURN RIGHT ALONG R66 AND PASS ULUNDI (NO PICK OR DROP) AND PROCEED TO MELMOTH ALONG R66 AND DROP WILL BE MADE ONLY. PROCEED ALONG R34 TO NDUNDULU (DROP ONLY), AND PROCEED ALONG R34 TO EMPANGENI. OFFLOAD AND LOAD AT EMPANGENI 'A' RANK AND RETURN ALONG THE FORWARD ROUTE IN REVERSE.</p>



GAZETTE

REGION: ZULULAND

GAZETTE PRINT DATE : 09 APRIL 2014

GAZETTE EXPIRY DATE: 30 APRIL 2014

6.1.1.7	<p>ROUTE 7. FROM NONGOMA TO JOHANNESBURG</p> <p>FROM NONGOMA APPROVED TAXI RANK, TURN LEFT AT JUNCTION, TURN RIGHT INTO R618, PROCEED ALONG R618 INTO R69. PROCEED ALONG R69 AND PASS VRYHEID AND CROSS OVER INTO R33, AT BLOOD RIVIER T JUNCTION TURN RIGHT INTO R34, AND PASS UTRECHT AND NEWCASTLE (NO PICK UP OR DROP WILL BE MADE). AT NEWCASTLE TURN RIGHT INTO N11. PROCEED ALONG N11 TO VOLKRUST (REFRESHMENT POINT) (NO PICK UP PICK), TURN LEFT INTO R23 AND PROCEED TO STANDERTON, HEIDENBERG AND BALFOUR (DROP CAN BE MADE, NO PICKS UPS), AND PROCEED INTO N3 SUBWAY AND TURN RIGHT INTO N3. PROCEED ALONG N3 TO JOHANNESBURG, AND PASS BOKSBURG, VOSLOORUS (NO PICK OR DROP) AND TURN LEFT INTO M2. PROCEED ALONG M2 AND TURN LEFT INTO RISSIK STREET, INTO WOLMARANS STREET, TURN RIGHT INTO WANDERES STREET AND TURN LEFT INTO AN APPROVED TAXI RANK. OFFLOAD AND LOAD AND RETURN ALONG THE FORWARD ROUTE IN REVERSE.</p>
6.1.1.8	<p>ROUTE 8. FROM NONGOMA TO MFOLOZI</p> <p>FROM APPROVED TAXI RANK IN NONGOMA, TURN RIGHT INTO R66, PROCEED ALONG R66 AND PASS HOLINYOKA (DROPPING ONLY), TURN LEFT TO L428 TO EZIMPISINI AREA (DROPPING ONLY) AND RETURN TO R66, PROCEEDING ALONG R66 TO DENGE AREA (DROP ONLY), TURN RIGHT INTO D1819 TO KWA-MINYA AREA, INTO R618, TURN RIGHT TO NONGOMA TOWN 2 INTO R66 AND PROCEED TO KWA-GOMONDO AREA, TURN LEFT ALONG D1818 AND PROCEED TO KWAMPUNZA AREA AND RETURN TO R66. PROCEED ALONG R66 TO ESIGANGENI AREA AND TURN RIGHT INTO D1821 TO PHANGODE AND RETURN TO R66. PROCEED ALONG R66 TO MFEMFENI AREA, TURN LEFT INTO P703 TO MATHENI AREA AND UKHUKHO AND RETURN TO R66. PROCEED ALONG R66 TO KWA-MUSI AREA AND TO MFOLOZI APPROVED TAXI RANK AND RETURN ALONG THE FORWARD ROUTE IN REVERSE.</p>
6.1.1.9	<p>ROUTE 9. FROM NONGOMA TO MAPHOPHOMA</p> <p>FROM APPROVE TAXI RANK IN NONGOMA , TURN LEFT INTO MAIN ROAD, INTO ESIKHALENI AREAS TURN LEFT INTO D1810 TO MAPHOPHOMA. TURN LEFT INTO D1855 TO EKUVUKENI AREA AND RETURN BACK INTO D1810. PROCEED ALONG D1810 AND TURN RIGHT INTO D1853 TO SHELEZA AND PASS MPUMALANGA AREA AND RETURN BACK INTO D1810. PROCEED ALONG D1810 AND TURN LEFT INTO D1903 TO DABHAZI AREA AND RETURN BACK INTO D1810. PROCEED ALONG D1810 AND PASS HLAMBANYATHI AREA , INTO R618 AND PASS HLABISA AND PROCEED TO MAPHOPHOMA APPROVED TAXI RANK. OFFLOAD, LOAD AND RETURN ALONG THE FORWARD ROUTE IN REVERSE.</p>
6.1.1.1 0	<p>ROUTE 10. FROM NONGOMA TO BUXEDEN</p> <p>FROM APPROVED TAXI RANK IN NONGOMA, INTO R618, AT ESIPHAMBANWENI TURN RIGHT INTO D1801 TO ESIKHOKHWANENI, TURN RIGHT INTO R618. AT ODUSHWINI AREA TURN RIGHT INTO D1856 TO ESIDINSINI AND PASS NJAMPELA AREA INTO D1810, TURN RIGHT INTO R66 INTO NONGOMA MAIN ROAD.</p> <p>10.1 ALTERNATIVE ROUTE FROM APPROVED TAXI RANK IN NONGOMA UP TO R618 PROCEED TO DUSHWINI, TURN LEFT INTO D1857 TO DONGOTHULI AREA, AND RETURN BACK TO R618 AND PROCEED TO ESINKONKONKO AREA, TURN LEFT INTO D2032 TO MTHWADLANA AREA AND RETURN BACK INTO R618 TO BUXEDEN TAXI RANK. OFFLOAD, LOAD AND RETURN ALONG THE FORWARD ROUTE IN REVERSE.</p>



GAZETTE

REGION: ZULULAND

GAZETTE PRINT DATE : 09 APRIL 2014

GAZETTE EXPIRY DATE: 30 APRIL 2014

6.1.1.1
1

ROUTE 11.
FROM NONGOMA TO USUTHU

FROM APPROVED TAXI RANK IN NONGOMA TURN LEFT INTO R66, AT ESIGANGENI AREA TURN RIGHT TO D1821 TO PHANGODE, TURN RIGHT INTO D1820 TO USUTHU APPROVED TAXI RANK. OFFLOAD, LOAD AND RETURN ALONG THE FORWARD ROUTE IN REVERSE.



GAZETTE

REGION: ZULULAND

GAZETTE PRINT DATE : 09 APRIL 2014

GAZETTE EXPIRY DATE: 30 APRIL 2014

1)	APP0002528	GAZETTE NUMBER: LGKZNG20-2014-MAR
2)	SR HLELA ID NO. 6306145281080	
3)	P O BOX 9702 VRYHEID	
	3100	
4)	APPLICANT TYPE : NORMAL TRANSFER	
5)	1 x 15 (SEATED) STANDING CAPACITY IS STILL TO BE ACQUIRED	
6.1.1.1	ROUTE 9 - FROM VRYHEID PLAZA TO DANNY DALTON FROM VRYHEID PLAZA TAXI RANK INTO CHURCH STREET, CONTINUE WITH THE SAME ROAD, JOIN R34, CONTINUE WITH THE SAME ROAD, TO DANNY DALTON AND RETURN ALONG THE SAME ROUTE.	
6.1.1.2	ROUTE 10 - FROM VRYHEID PLAZA TO SKOLBERG FROM VRYHEID PLAZA TAXI RANK INTO CHURCH STREET, TURN RIGHT INTO EMMET STREET, JOIN R33, CONTINUE WITH THE SAME ROAD AND TURN LEFT INTO SKOLBERG TAXI RANK AND RETURN.	
6.1.1.3	ROUTE 13 - FROM BHEKUZULU TAXI RANK TO VRYHEID PLAZA FROM BHEKUZULU TAXI RANK INTO R69, TURN RIGHT INTO STRETCH CRESCENT, CONTINUE WITH THE SAME ROAD AND JOIN CHURCH STREET, CONTINUE WITH SAME ROAD AND TURN LEFT INTO WEST STREET, CONTINUE WITH THE SAME ROAD AND TURN LEFT INTO SOUTH STREET, CONTINUE WITH THE SAME ROAD AND TURN RIGHT INTO STRETCH CRESCENT AND TURN LEFT INTO BHEKUZULU TAXI RANK.	
6.1.1.4	ROUTE 16 CHARTER SERVICE: FROM VRYHEID TAXI RANK TO POINTS WITHIN THE PROVINCE OF KWAZULU-NATAL AND RETURN.	



transport

Department:
Transport
Province of KwaZulu-Natal

GAZETTE

LGKZNG04-2014-JAN

REGION: ALL

1) Application Number: APP0000369	2) Gazette Number: LGKZNG04-2014-JAN
3) Applicant: MARHOSONKE ELLIOT NGCOBO ID NO. 5111275250082 Association: MPUMALANGA AND DISTRICT TAXI ASSOCIATION	4) Applicant Address: H 1492 VALLEY VIEW MPUMALANGA TOWNSHIP HAMMERSDALE 3699
5) Existing Licence Holder: NOT APPLICABLE ID NO. NOT APPLICABLE	6) Existing Licence Holder Address: NOT APPLICABLE
7) Type of application: NEW OPERATING LICENCE	8) Operating Licence Number: LKNKZN0110976
9) Vehicle Type: NOT AVAILABLE	10) 1 x 0 (SEATED) + 0 (STANDING)
11) Region: DURBAN WEST	
12.1	<p>15.LADYSMITH TO QWAQWA Inbound From Lyell Street Taxi Rank, turn left into Queen Street, turn left into Deate Street, into Harrismith Road, turn left into Harrismith R103, along Harrismith R103 Road, into R527 proceed R527, turn left into Momlout Street Qwaqwa, proceed along Mamlout Street into Phuthaditshaba Corner Mamdoi Street and Motebang Street Taxi Rank in Qwaqwa Outbound From Approved Taxi Rank in Phuthaditshaba, corner Mamdoi Street and Motegang Street, into Mampoi Street, turn right into R527 Road, proceed along R527 Road, into Marckechnia Street, into Harrismith Road R103, proceed along Harrismith R103, into Port Road, into King Street, turn left into Lyell Street, turn right into Lyell Street Taxi Rank</p> <p>Mpumalanga - Pietermaritzburg, 22065P22068T10052032, KZNBRCDBN0000710</p> <p>ROUTE 1.MPUMALANGA - PIETERMARITZBURG (via Church Street)Inbound: From Mpumalanga, P385, N3, N3/P338 (Umlaas Road) Interchange, N3, Market Road Interchanger, N3, Bhambatha (Greytown), Church, Masukwana (East), Boom Street to Boom / Retief Taxi Terminal (KPC0013)Outbound: From Boom / Taxi Terminal (KPC0013), Boom Street, Masukwana Street (East), Echo Road, Orthmann, N3, N3/P338 (Umlaas Road), Interchange, N3, P385ALTERNATIVE - Inbound(A) P385, N3, P418, Church Street, VR Plank Square (Camperdown Taxi Rank KPX0021, VR Plank Square, Shepstone, Bishop, P418, N3 / P338 (Umlaas Road) Interchange, N3, Market Road Interchange, N3, Bhambatha (Greytown), Church Street, Masukwana (East), BoomP385, N3, P418, Church Street, VR Plank Square (Camperdown Taxi Rank KPX 0021), VR Plank Square, Shepstone, Bishop, P418, N3 / P338 (Umlaas Road), Interchange, N3, Market Road Interchange, N3, Armitage, Chatterton, Boshoff, Boom Street, Retief Street, Pietermaritz Street, Pine Street, Boom Street ALTERNATIVE Outbound Boom Street, Masukwana (East), Echo, Orthmann, N3, N3 / P338 (Umlaas Road) Interchange, P418, Church Street, VR Plank Square, Shepstone, Bishop, P418, N3, P385RESTRICTIONSAlong Market Road, off-ramp to Market Road, on-ramp, only offloading of passengers is permitted. The loading of passengers along this section of the route is not permitted</p> <p>Mpumalanga - Camperdown, 22065P22065F10052033, KZNBRCDBN0000711</p> <p>ROUTE 2.MPUMALANGA CAMPERDOWN Inbound: Forward From: Mpumalanga Route: P385, N3, P418, Church Street, VR Plank Square To: Camperdown Taxi Rank Adjacent to Camperdown Station (KPC 0021) Outbound: Return From: Camperdown Taxi Rank Adjacent to Camperdown Station (KPC0021)Route: VR Pl</p>



transport

Department:
Transport
Province of KwaZulu-Natal

GAZETTE

LGKZNG04-2014-JAN

REGION: ALL

1) Application Number: APP0000370	2) Gazette Number: LGKZNG04-2014-JAN
3) Applicant: MARHOSONKE ELLIOT NGCOBO ID NO. 5111275250082 Association: MPUMALANGA AND DISTRICT TAXI ASSOCIATION	4) Applicant Address: H 1492 VALLEY VIEW MPUMALAMNGA TOWNSHIP HAMMERSDALE 3699
5) Existing Licence Holder: NOT APPLICABLE ID NO. NOT APPLICABLE	6) Existing Licence Holder Address: NOT APPLICABLE
7) Type of application: NEW OPERATING LICENCE	8) Operating Licence Number: LKNKZN0110981
9) Vehicle Type: NOT AVAILABLE	10) 1 x 0 (SEATED) + 0 (STANDING)
11) Region: DURBAN WEST	
12.1	<p>15.LADYSMITH TO QWAQWA Inbound From Lyell Street Taxi Rank, turn left into Queen Street, turn left into Deate Street, into Harrismith Road, turn left into Harrismith R103, along Harrismith R103 Road, into R527 proceed R527, turn left into Mornloot Street Qwaqwa, proceed along Mamloot Street into Phuthaditshaba Corner Mamdoi Street and Motebang Street Taxi Rank in Qwaqwa Outbound From Approved Taxi Rank in Phuthaditshaba, corner Mamdoi Street and Motegang Street, into Mampoi Street, turn right into R527 Road, proceed along R527 Road, into Marckechnia Street, into Harrismith Road R103, proceed along Harrismith R103, into Port Road, into King Street, turn left into Lyell Street, turn right into Lyell Street Taxi Rank</p> <p>Mpumalanga - Pietermaritzburg, 22065P22068T10052032, KZNBRCDBN0000710</p> <p>ROUTE 1.MPUMALANGA - PIETERMARITZBURG (via Church Street)Inbound: From Mpumalanga, P385, N3, N3/P338 (Umlaas Road) Interchange, N3, Market Road Interchanger, N3, Bhambatha (Greytown), Church, Masukwana (East), Boom Street to Boom / Retief Taxi Terminal (KPC0013)Outbound: From Boom / Taxi Terminal (KPC0013), Boom Street, Masukwana Street (East), Echo Road, Orthmann, N3, N3/P338 (Umlaas Road), Interchange, N3, P385ALTERNATIVE - Inbound(A) P385, N3, P418, Church Street, VR Plank Square (Camperdown Taxi Rank KPX0021, VR Plank Square, Shepstone, Bishop, P418, N3 / P338 (Umlaas Road) Interchange, N3, Market Road Interchange, N3, Bhambatha (Greytown), Church Street, Masukwana (East), BoomP385, N3, P418, Church Street, VR Plank Square (Camperdown Taxi Rank KPX 0021), VR Plank Square, Shepstone, Bishop, P418, N3 / P338 (Umlaas Road), Interchange, N3, Market Road Interchange, N3, Armitage, Chatterton, Boshoff, Boom Street, Retief Street, Pietermaritz Street, Pine Street, Boom Street ALTERNATIVE Outbound Boom Street, Masukwana (East), Echo, Orthmann, N3, N3 / P338 (Umlaas Road) Interchange, P418, Church Street, VR Plank Square, Shepstone, Bishop, P418, N3, P385RESTRICTIONSAlong Market Road, off-ramp to Market Road, on-ramp, only offloading of passengers is permitted. The loading of passengers along this section of the route is not permitted</p> <p>Mpumalanga - Camperdown, 22065P22065F10052033, KZNBRCDBN0000711</p> <p>ROUTE 2.MPUMALANGA CAMPERDOWN Inbound: Forward From: Mpumalanga Route: P385, N3, P418, Church Street, VR Plank Square To: Camperdown Taxi Rank Adjacent to Camperdown Station (KPC 0021) Outbound: Return From: Camperdown Taxi Rank Adjacent to Camperdown Station (KPC0021)Route: VR PI</p>



transport

Department:
Transport
Province of KwaZulu-Natal

GAZETTE

LGKZNG04-2014-JAN

REGION: ALL

1) Application Number: APP0000396	2) Gazette Number: LGKZNG04-2014-JAN
3) Applicant: TJ MAKANYA ID NO. 5606125978089 Association: KWAMAKHUTHA UTD TAXI OWNERS ASSOCIATION	4) Applicant Address: 707 FLAMINGO COURT UMBILO 4110
5) Existing Licence Holder: NOT APPLICABLE ID NO. NOT APPLICABLE	6) Existing Licence Holder Address: NOT APPLICABLE
7) Type of application: NEW OPERATING LICENCE	8) Operating Licence Number: NOT AVAILABLE
9) Vehicle Type: NOT AVAILABLE	10) 1 x 0 (SEATED) + 0 (STANDING)
11) Region: NINGIZMU 1	
12.1	<p>CONDITIONS: "1. PASSENGERS MAY BE PICKED UP AND/OR SET DOWN ONLY AT DESIGNATED TAXI RANK OR TAXI STOP, WHICH SHALL EXCLUDE BUS STOPS.</p> <p>"2. ENTRY OR RANKING ON PRIVATE PROPERTY IS NOT PERMITTED WITHOUT WRITTEN PERMISSION OF THE LANDLORD, A COPY OF WHICH MUST BE SUPPLIED TO THE BOARD.</p> <p>"3. WITHOUT HAVING ENTERED INTO AN AGREEMENT WITH OTHER OPERATORS ON A COMMON ROUTE, AS CONTEMPLATED BY SECTION 88(2)(B) OF ACT 22 OF 2000, THE PICKING UP OR SETTING DOWN OF PASSENGERS ON SUCH ROUTE IS NOT PERMITTED. A COPY OF SUCH AGREEMENT MUST BE SUPPLIED TO THE BOARD.</p> <p>"4. AT RANKS, WHETHER ON STREET OR OFF STREET, ONLY THE TAXIS THAT CAN BE ACCOMODATED IN THE DEMARCATED AREA MAY OCCUPY THE RANK, EXCESS VEHICLES MUST HOLD ELSEWHERE AT DESIGNATED HOLDING AREAS.</p> <p>"5. RANK PERMITS OR LETTERS OF AUTHORITY MUST BE PRODUCED IN RESPECT OF ALL RANKS IN MUNICIPAL AREAS, IN PARTICULAR MAJOR TOWNS AND CITIES AND IN PARTICULAR INTER-PROVINCIAL DESTINATIONS.</p> <p>"6. THE ALLOCATION OF ANY ROUTE OR PORTION OF A ROUTE IS SUBJECT TO THE CONDITION THAT IT HAS BEEN APPROVED AND ALLOCATED IN GOOD FAITH AND THAT SUCH ROUTE WILL BE INVALID SHOULD IT TRANSPIRE THAT THE ROUTE OR PORTION THEREOF WILL, OR HAS CAUSED CONFLICT DUE TO IT HAVING BEEN APPROVED BASED ON INCORRECT OR FALSE INFORMATION SUPPLIED TO THE BOARD OR AS A RESULT OF AN ERROR. IN SUCH INSTANCE THE OPERATING LICENCE MUST BE RETURNED TO THE BOARD FOR CORRECTION.</p> <p>"7. THE VEHICLE MUST BE COVERED BY MOTOR VEHICLE INSURANCE AS WELL AS PERSONAL LIABILITY INSURANCE"</p>



transport

Department:
Transport
Province of KwaZulu-Natal

GAZETTE

LGKZNG04-2014-JAN

REGION: ALL

- | | |
|--|--|
| 1) Application Number: APP0000501 | 2) Gazette Number: LGKZNG04-2014-JAN |
| 3) Applicant: MASHAZINI SIBONGISENI SHAZI
ID NO. 6004045371081
Association: MTWALUME TAXI ASSOCIATION | 4) Applicant Address:
P.O. BOX 46056
HIBBERDENE
4220 |
| 5) Existing Licence Holder: NOT APPLICABLE
ID NO. NOT APPLICABLE | 6) Existing Licence Holder Address:
NOT APPLICABLE |
| 7) Type of application: NEW OPERATING LICENCE | 8) Operating Licence Number: NOT AVAILABLE |
| 9) Vehicle Type: NOT AVAILABLE | 10) 1 x 0 (SEATED) + 0 (STANDING) |
| 11) Region: UGU-OGWINI | |

12.1	<p>1.2 FROM MTWALUME TAXI RANK TO PORT SHEPSTONE</p> <p>ALONG OLD MAIN ROAD PORT SHEPSTONE AND HIBBERDENE TURN LEFT INTO HIBBERDENE SPAR TAXI RANK DROP AND PICK UP THEN TURN LEFT INTO PORT SHEPSTONE OLD MAIN ROAD ALONG RIGHT TURN INTO BAISLY STREET RIGHT TURN INTO CONNOR STREET ALONG LEFT TURN INTO REYNOLD STREET ALONG LEFT TURN INTO NELSON MANDELA AVENUE ALONG RIGHT TURN INTO PORT SHEPSTONE TAXI RANK.</p> <p>-OR-</p> <p>ALONG OLD MAIN ROAD, RIGHT TURN INTO ANGLICAN CHURCH ROAD ALONG LEFT TURN INTO NELSON MANDELA AVENUE ALONG RIGHT TURN INTO PORT SHEPSTONE TAXI RANK OR ALONG MARBURGH ROAD INTO FACTORIES DROP AND PICK BACK INTO PORT SHEPSTONETAXI RANK.</p>
12.2	<p>1.3 FROM MTWALUME TAXI RANK TO UMZINTO</p> <p>ALONG OLD MAIN ROAD UMZINTO RIGHT TURN INTO MTWALUME STATION NO.79, LEFT TURN INTO N2 FREEWAY LEFT TURN INTO IFABA BEACH NO.84 DROP AND PICK UP BACK TO N2 FREEWAY ALONG LEFT TURN INTO PARK RYNIE UMZINTO 104 ALONG WEST OF PARK RYNIE TO UMZINTO, RIGHT TURN INTO UMZINTO ALONG LEFT TURN INTO UMZINTO TAXI RANK.</p> <p>-OR-</p> <p>FROM MTWALUME TAXI RANK</p> <p>LEFT TURN INTO UMZINTO OLD MAIN ROAD ALONG LEFT TURN INTO ESPERANZA MAIN ROAD TO UMZINTO ALONG RIGHT INTO UMZINTO MAIN ROAD ALONG RIGHT TURN INTO UMZINTO TAXI RANK OR RIGHT TURN INTO PARK RYNIE OLD MAIN ROAD ALONG SCOTTBURGH HOSPITAL RIGHT TURN INTO SCOTTBURGH HOSPITAL RIGHT TURN INTO SCOTTBURGH TAXI RANK DROP OFF OR ALONG PENNINGTON DROP OFF RENISHAW STATION BACK TO UMZINTO TAXI RANK.</p> <p>RETURN JOURNEY</p> <p>ALONG MAIN ROAD UMZINTO LEFT TURN INTO PARK RYNIE ROAD RIGHT TURN INTO N2 FREEWAY ALONG LEFT TURN INTO IFABA BEACH 84 DROP BACK INTO N2 FREEWAY LEFT TURN INTO UMZUMBE RIGHT TURN ALONG MTWALUME 79 LEFT TURN INTO PORT SHEPSTONE OLD MAIN ROAD ALONG RIGHT TURN INTO MTWALUME TAXI RANK.</p> <p>-OR-</p> <p>RETURN FROM UMZINTO TAXI RANK ALONG MAIN ROAD RIGHT TURN INTO HIBBERDENE OLD MAIN ROAD ALONG RIGHT TURNS MTWALUME TAXI RANK.</p>



transport

Department:
Transport
Province of KwaZulu-Natal

GAZETTE

LGKZNG04-2014-JAN

REGION: ALL

12.3	<p>1.4 LOCAL ROUTES</p> <p>ALONG MTWALUME TAXI RANK TO HIBBERDENE LEFT TURN INTO UMZINTO OLD MAIN ROAD, RIGHT TURN INTO MTWALUME STATION 79 RIGHT TURN INTO N2 FREEWAY ALONG LEFT TURN INTO HIBBERDENE SPAR TAXI RANK.</p>
12.4	<p>1.7 FROM MTWALUME TAXI RANK TO UNZUMBE</p> <p>ALONG ISIPOFU ROAD P73 ALONG LEFT TURN INTO PEAKSTONE D895, ALONG LEFT TURN MSWILILI D946, ALONG RETURN FROM KWHLONGWA STORE STORE PICK AND DROP BACK TO MORRISONS CLINIC TAXI RANK D949 LEFT TURN INTO ETSHENI D950 PICK AND DROP ALONG KWHLONGWA TRIBAL AUTHORITY TO HIBBERDENE.</p> <p>-OR-</p> <p>ALONG KWHLONGWA TRIBAL AUTHORITY ROAD RIGHT TURN INTO PORT SHEPSTONE OLD MAIN ROAD RIGHT TURN INTO BAISLY STREET ALONG LEFT TURN INTO CONNOR STREET ALONG RIGHT TURN TO REYNOLD STREET ALONG LEFT TURN TO PORT SHEPSTONE TAXI RANK.</p> <p>RETURN JOURNEY</p> <p>USE THE SAME ROUTES AS ABOVE. ALL LOCAL ROUTES DROP AND PICK UPS.</p>
12.5	<p>1. FORWARD JOURNEY :MTWALUME TO DURBAN</p> <p>FROM MTWALUME TAXI RANK, TURTON, ALONG ISIPOFU ROAD UP TO THE N2 ALONG THE N2, INTO M4 (ALBERT LUTHULI FREEWAY), LEFT INTO MOORE ROAD OFF-RAMP, RIGHT INTO WARWICK AVENUE, LEFT INTO ETNA LANE AND PROCEED TO AN APPROVED TAXI RANK AT THE CORNER OF CANONGATE ROAD AND WARWICK AVENUE AND RETURN AS PER 1.1.</p> <p>RETURN JOURNEY</p> <p>1.1. FROM AN APPROVED TAXI RANK AT THE CORNER OF WARWICK AVENUE AND CAONGATE ROAD, LEFT INTO WARWICK AVENUE, RIGHT INTO ALICE STREET, RIGHT INTO MARKET ROAD, LEFT INTO MOORE ROAD, INTO M4 (ALBERT LUTHULI FREEWAY) ALONG THE M4, INTO THE M2 AND PROCEED AS DESCRIBED IN 1, TO THE MTWALUME TAXI RANK.</p>
12.6	<p>2. FROM MTWALUME TAXI RANK TO PORT SHEPSTONE</p> <p>FORWARD JOURNEY</p> <p>FROM MTWALUME TAXI RANK, ALONG ISIPOFU ROAD TO OLD MAIN ROAD (PORT SHEPSTONE AND HIBBERDENE) LEFT INTO HIBBERDENE SPAR TAXI RANK (DROP AND PICK UP) LEFT INTO PORT SHEPSTONE OLD MAIN ROAD, TURN RIGHT INTO BAISLY STREET, RIGHT INTO CONNOR STREET, LEFT INTO REYNOLD STREET, LEFT INTO NELSON MANDELA AVENUE, RIGHT INTO PORT SHEPSTONE TAXI RANK.</p> <p>OR</p> <p>ALONG MAIN ROAD, RIGHT INTO ANGLICAN CHURCH ROAD, LEFT INTO NELSON MANDELA AVENUE, RIGHT INTO PORT SHEPSTONE TAXI RANK.</p> <p>OR</p> <p>ALONG MARBURGH ROAD INTO INDUSTRIAL AREA, DROP AND PICK AND RETURN INTO PORT SHEPSTONE TAXI RANK ALONG THE SAME ROUTE.</p> <p>RETURN JOURNEY</p> <p>ALONG NELSON MANDELA AVENUE RIGHT INTO REYNOLD STREET, LEFT INTO ACKEN STREET LEFT INTO DURBAN OLD MAIN ROAD TO HIBBERDENE AND INTO ISIPOFU OLD MAIN ROAD TO UMZUMBE MAGESTERIAL DISTRICT COURT AT TURTON INTO MTWALUME TAXI RANK.</p> <p>OR</p> <p>LEFT INTO ISIPOFU ROAD TO MABHELENI SHAYA MOYA TAXI RANK, DROP AND PICK UP, AND RETURN TO MTWALUME TAXI RANK.</p> <p>OR</p> <p>FROM MTWALUME TAXI RANK ALONG KWHLONGWA TRIBAL AUTHORITY ROAD, RIGHT INTO PORT SHEPSTONE OLD MAIN ROAD, RIGHT INTO BAISLY STREET, LEFT INTO CONNOR STREET ALONG RIGHT INTO REYNOLD STREET INTO PORT SHEPSTONE TAXI RANK AND RETURN ALONG SAME ROUTE INTO REVERSE.</p>



transport

Department:
Transport
Province of KwaZulu-Natal

GAZETTE

LGKZNG04-2014-JAN

REGION: ALL

1) Application Number: APP0000502	2) Gazette Number: LGKZNG04-2014-JAN
3) Applicant: MASHAZINI SIBONGISENI SHAZI ID NO. 6004045371081 Association: MTWALUME TAXI ASSOCIATION	4) Applicant Address: P. O BOX 46056 HIBBERDENE 4220
5) Existing Licence Holder: NOT APPLICABLE ID NO. NOT APPLICABLE	6) Existing Licence Holder Address: NOT APPLICABLE
7) Type of application: NEW OPERATING LICENCE	8) Operating Licence Number: NOT AVAILABLE
9) Vehicle Type: NOT AVAILABLE	10) 1 x 0 (SEATED) + 0 (STANDING)
11) Region: UGU-OGWINI	

12.1	<p>1.2 FROM MTWALUME TAXI RANK TO PORT SHEPSTONE</p> <p>ALONG OLD MAIN ROAD PORT SHEPSTONE AND HIBBERDENE TURN LEFT INTO HIBBERDENE SPAR TAXI RANK DROP AND PICK UP THEN TURN LEFT INTO PORT SHEPSTONE OLD MAIN ROAD ALONG RIGHT TURN INTO BAILY STREET RIGHT TURN INTO CONNOR STREET ALONG LEFT TURN INTO REYNOLD STREET ALONG LEFT TURN INTO NELSON MANDELA AVENUE ALONG RIGHT TURN INTO PORT SHEPSTONE TAXI RANK.</p> <p>-OR-</p> <p>ALONG OLD MAIN ROAD, RIGHT TURN INTO ANGLICAN CHURCH ROAD ALONG LEFT TURN INTO NELSON MANDELA AVENUE ALONG RIGHT TURN INTO PORT SHEPSTONE TAXI RANK OR ALONG MARBURGH ROAD INTO FACTORIES DROP AND PICK BACK INTO PORT SHEPSTONE TAXI RANK.</p>
12.2	<p>1.3 FROM MTWALUME TAXI RANK TO UMZINTO</p> <p>ALONG OLD MAIN ROAD UMZINTO RIGHT TURN INTO MTWALUME STATION NO.79, LEFT TURN INTO N2 FREEWAY LEFT TURN INTO IFABA BEACH NO.84 DROP AND PICK UP BACK TO N2 FREEWAY ALONG LEFT TURN INTO PARK RYNIE UMZINTO 104 ALONG WEST OF PARK RYNIE TO UMZINTO, RIGHT TURN INTO UMZINTO ALONG LEFT TURN INTO UMZINTO TAXI RANK.</p> <p>-OR-</p> <p>FROM MTWALUME TAXI RANK</p> <p>LEFT TURN INTO UMZINTO OLD MAIN ROAD ALONG LEFT TURN INTO ESPERANZA MAIN ROAD TO UMZINTO ALONG RIGHT INTO UMZINTO MAIN ROAD ALONG RIGHT TURN INTO UMZINTO TAXI RANK OR RIGHT TURN INTO PARK RYNIE OLD MAIN ROAD ALONG SCOTTBURGH HOSPITAL RIGHT TURN INTO SCOTTBURGH HOSPITAL RIGHT TURN INTO SCOTTBURGH TAXI RANK DROP OFF OR ALONG PENNINGTON DROP OFF RENISHAW STATION BACK TO UMZINTO TAXI RANK.</p> <p>RETURN JOURNEY</p> <p>ALONG MAIN ROAD UMZINTO LEFT TURN INTO PARK RYNIE ROAD RIGHT TURN INTO N2 FREEWAY ALONG LEFT TURN INTO IFABA BEACH 84 DROP BACK INTO N2 FREEWAY LEFT TURN INTO UMZINTO RIGHT TURN ALONG MTWALUME 79 LEFT TURN INTO PORT SHEPSTONE OLD MAIN ROAD ALONG RIGHT TURN INTO MTWALUME TAXI RANK.</p> <p>-OR-</p> <p>RETURN FROM UMZINTO TAXI RANK ALONG MAIN ROAD RIGHT TURN INTO HIBBERDENE OLD MAIN ROAD ALONG RIGHT TURNS MTWALUME TAXI RANK.</p>



transport

Department:

Transport

Province of KwaZulu-Natal

GAZETTE

LGKZNG04-2014-JAN

REGION: ALL

12.3	<p>1.4 LOCAL ROUTES</p> <p>ALONG MTWALUME TAXI RANK TO HIBBERDENE LEFT TURN INTO UMZINTO OLD MAIN ROAD, RIGHT TURN INTO MTWALUME STATION 79 RIGHT TURN INTO N2 FREEWAY ALONG LEFT TURN INTO HIBBERDENE SPAR TAXI RANK.</p>
12.4	<p>1.7 FROM MTWALUME TAXI RANK TO UNZUMBE</p> <p>ALONG ISIPOFU ROAD P73 ALONG LEFT TURN INTO PEAKSTONE D895, ALONG LEFT TURN MSWILILI D946, ALONG RETURN FROM KWHLONGWA STORE STORE PICK AND DROP BACK TO MORRISONS CLINIC TAXI RANK D949 LEFT TURN INTO ETSHENI D950 PICK AND DROP ALONG KWHLONGWA TRIBAL AUTHORITY TO HIBBERDENE.</p> <p>-OR-</p> <p>ALONG KWHLONGWA TRIBAL AUTHORITY ROAD RIGHT TURN INTO PORT SHEPSTONE OLD MAIN ROAD RIGHT TURN INTO BAISLY STREET ALONG LEFT TURN INTO CONNOR STREET ALONG RIGHT TURN TO REYNOLD STREET ALONG LEFT TURN TO PORT SHEPSTONE TAXI RANK.</p> <p>RETURN JOURNEY</p> <p>USE THE SAME ROUTES AS ABOVE. ALL LOCAL ROUTES DROP AND PICK UPS.</p>
12.5	<p>1. FORWARD JOURNEY :MTWALUME TO DURBAN</p> <p>FROM MTWALUME TAXI RANK, TURTON, ALONG ISIPOFU ROAD UP TO THE N2 ALONG THE N2, INTO M4 (ALBERT LUTHULI FREEWAY), LEFT INTO MOORE ROAD OFF-RAMP, RIGHT INTO WARWICK AVENUE, LEFT INTO ETNA LANE AND PROCEED TO AN APPROVED TAXI RANK AT THE CORNER OF CANONGATE ROAD AND WARWICK AVENUE AND RETURN AS PER 1.1.</p> <p>RETURN JOURNEY</p> <p>1.1. FROM AN APPROVED TAXI RANK AT THE CORNER OF WARWICK AVENUE AND CAONGATE ROAD, LEFT INTO WARWICK AVENUE, RIGHT INTO ALICE STREET, RIGHT INTO MARKET ROAD, LEFT INTO MOORE ROAD, INTO M4 (ALBERT LUTHULI FREEWAY) ALONG THE M4, INTO THE M2 AND PROCEED AS DESCRIBED IN 1, TO THE MTWALUME TAXI RANK.</p>



transport

Department:
Transport
Province of KwaZulu-Natal

GAZETTE

LGKZNG04-2014-JAN

REGION: ALL

1) Application Number: APP0000672	2) Gazette Number: LGKZNG04-2014-JAN
3) Applicant: NOMFANELO WINNIFRED DAKI ID NO. 3210210145084 Association: BAMBANANI TAXI ASSOCIATION(KZN)	4) Applicant Address: P O BOX 730 MARGATE 4275
5) Existing Licence Holder: NOT APPLICABLE ID NO. NOT APPLICABLE	6) Existing Licence Holder Address: NOT APPLICABLE
7) Type of application: NEW OPERATING LICENCE	8) Operating Licence Number: LKNKZN0116883
9) Vehicle Type: NOT AVAILABLE	10) 1 x 0 (SEATED) + 0 (STANDING)
11) Region: UGU-OGWINI	
12.1	<p>PORT EDWARD / MARGATE ROUTE Margate Taxi Rank</p> <p>turn left to Marine Drive, pick up at Villa Del Sol, turn right Alford Avenue 61 - turn left R61 Toll Road, proceed with Toll through Southbroom, pick up and drop off Southbroom, proceed along R620 towards Port Edward, pick up and drop off at San Lameer, proceed on the R620 towards Trafalgar, pick and drop off at Trafalgar proceed on the R620 towards Munster, pick up and drop off at Munster, proceed on the R620 pick up and drop off at Izingolweni turn off, proceed R620 towards Port Edwards same route back to Margate.</p> <p>DECISION: APPROVED SUBJECT TO ROUTE BEING REDESCRIBED TO COMMENCE AT PORT EDWARD AND END MARGATE.</p>
12.2	<p>PORT EDWARD /IZINGOLWENI/BRAEMER/MARGATE ROUTE</p> <p>Starting point - Braemar Road, Izingolweni, Port Edward, turn left into Braemar Road, proceed along Braemar Road towards Izingolweni, turn right - gravel road Braemar/ nzimande road, enkoneni Store-drop off and pick up, proceed along gravel road- Enkoneni towards Nzimande, proceed along pass Entabeni School, proceed Sombisi Store, turn left D861 to Woza proceed to Bambula taxi rank tongaat Road towards Port Edward proceed pass Tongasi School, Tongasi taxi Rank, Baluna Road turn right towards Port edward Taxi rank same route back.</p>
12.3	<p>3. PORT EDWARD TO WOZA /NZIMAKWE</p> <p>ROUTE Port Edward Taxi rank turn right into Main Road robots proceed R61 toll towards Margate, proceed R61 pas Palm Beach, turn left towards Izingolweni, Nzimakwe Road - Tarr Road proceed to the Old Munster Road - Munster Shopping Centre, turn right into Izingolweni gravel Road pass Jerico Store, pick up and drop off at Gate Store, Tongasi Road D1097, turn right D0861 - Woza Road proceed straight along Woza Road, turn left to Port Edward Taxi Rank.</p>
12.4	<p>4. PORT EDWARD / XOLO / GCILIMA ROUTE</p> <p>Port Edward Taxi rank towards Xolo route tribal area, Port Edward / Izingolweni tar Road, turn right Penduka towards Gcilima and towards Margate taxi rank proceed with gravel road -Penduka Manzamhlophe gravel Road proceed pass Jabulani Store D1095 gravel Xolo Service gravel road proceed along towards Gcilima, kwaMkhize Store - drop off and pick up turn left to D1092 Nkoneni, turn around at Nkoneni / Tutuka Taxi Rank, turn right - Okhushwini gravel road - Thokothe Road - Service road, Delihlazo Taxi rank, turn around same route back.</p>
12.5	<p>GCILIMA ROUTE TO MARGATE</p> <p>Gcilima Taxi Rank, Gcilima Road, Margate, Service - turn left Nkampini - Mbambi High School pick up and drop off, Mqadi stopping Zone, turn right D203 - Bhodisa, stop at mhlalungile School, Thandokuhle / Shaka Store drop off and pick up proceed along D203, turn left R61 towards margate, turn left at Ramsgate turn off, turn right at Alford Avenue, turn left in Marine Drive, turn right into Emoyeni taxi rank, return opposite route back.</p> <p>DECISION: APPROVED</p>
12.6	<p>6. GCILIMA ROUTE TO MARGATE TAXI RANK From Margate Taxi rank turn left in R61 Marine drive proceed on the R61 towards Ramsgate, use Old Ramsgate Road - Road at Southbroom, turn right into Bushy Vale No.1 proceed on gravel road come out at Bushy Vale No. 3 D337 - Marina Beach, pick up at Gcilima Phathwa High School, turn on the R102Marina Beach, pick and drop off zone at Southbroom, turn left on the R102 to Ramsgate, take Ramsgate turn off on Toll Road, turn right at Alford Avenue, turn left in R61 Marine Drive turn right into Emoyeni Taxi Rank.</p> <p>DECISION: APPROVED SUBJECT TO ROUTE BEING REDESCRIBED TO COMMENCE AT GCILIMA EN AT MARGATE.</p>



transport

Department:
Transport
Province of KwaZulu-Natal

GAZETTE

LGKZNG04-2014-JAN

REGION: ALL

12.7	<p>MVUSHINI ROUTE - MARGATE</p> <p>Turn left into Marine Drive, proceed straight into Marine drive, turn right into Fascadale Road turn right into gravel Road - oatslands - towards Gamalakhe, turn right into D1097, turn left into D1091 at Bungani Store proceed straight into gravel road, pick up and drop off at the Star points Rank, Mvutshini stop - off and pick up, Wilton Road - proceed left Stop at Mbhele stop - pick up and drop off points, turn right Mankutshane Road gravel, turn around at mankutshane rank same route back to Margate. DECISION: APPROVED SUBJECT TO ROUTE BEING REDESCRIBED TO COMMENCE AT MVUSHINI AND END AT MARGATE.</p>
12.8	<p>8. LAMONT ROUTE – MARGATE</p> <p>From Mankutshane rank, turn right gravel Road D1091, Stop Monde High School proceed along D1091 gravel Road, Dlamini stop pick and drop off, Mthombothi School stopping zone proceed along to Ludimola Clinic - pick and drop off zone, Lamong Big stop - stop off and pick up - Dip Tank, turn off to Service Road Nqmwemabala, turn right towards Sunduza Road proceed straight with Dingstone gravel Road, turn around at Sunduza taxi Rank use the same route back to Margate taxi rank and return.</p>
12.9	<p>9. PORT EDWARD - PORT SHEPSTONE ROUTE</p> <p>Turn right in marine Drive - R61, proceed with Marine Drive towards Shelley Beach, Manaba pick up on marine Drive - Golden Moon, drop off in Marine Drive - Uvongo Bus Stop Uvongo - marine Drive pickup and drop off at St. Michael-on- Sea proceed Marine Drive R61 towards Shelly Beach, stop at Abrie Spies marine Drive at pick up and drop off Zone proceed with Marine Drive, stop and pick up in Marine Drive (Old Drive-In), proceed with Marine Drive-pick up and drop off at Old Mcdonalds farm, stop and drop off at Port Shepstone Technikon proceed with the R61 - turn right at Quarry Road intersection, turn left in Bazely Road, turn left in Conner Street, turn right in McArthur Street, turn right in Dennis Shepstone, turn left in Ryder Street across Nelson Mandela Drive into Port Shepstone Taxi Rank same route back.</p>
12.10	<p>CONDITIONS/RESTRICTIONS</p> <ol style="list-style-type: none"> 1. Passengers may be picked up and/or set down only at designated Taxi Rank or Taxi Stop, which shall exclude Bus Stops. 2. Entry or ranking on private property is not permitted without permission of the Landlord, a copy of which must be supplied to the Board before issue operating license. 3. Without having entered into an agreement with other operators on a common route, as contemplated by section 88 (2) (B) of Act 22 of 2000, the picking up or setting down of passengers on such route is not permitted. A copy of such agreement must be supplied to the Board. 4. At ranks, whether on -street or off-street, only the taxis that can be accommodated in the demarcated area may occupy the rank, excess vehicles must hold elsewhere at designated holding areas. 5. Rank permits or letters of authority must be produced in respect of all ranks in municipal arrears, in particular major towns and cities. 6. The allocation of any route or portion of a route is subject to the condition that it has been approved and allocated in good faith and that such route will be invalid should it transpire that the route or portion thereof will, or has caused conflict due to it having been approved based on incorrect or false information supplied to the Board or as a result of an error. In such instance the operating license must be returned to the Board for correction. 7. The vehicle must be covered by motor vehicle insurance as well as personal liability insurance.



transport

Department:
Transport
Province of KwaZulu-Natal

GAZETTE

LGKZNG04-2014-JAN

REGION: ALL

1) Application Number: APP0000673	2) Gazette Number: LGKZNG04-2014-JAN
3) Applicant: SOBUZA BULOSE ID NO. 4409115298084 Association: IZINGOLWENI TAXI OWNERS ASSOCIATION	4) Applicant Address: PO BOX 12414 MURCHISON 4250
5) Existing Licence Holder: NOT APPLICABLE ID NO. NOT APPLICABLE	6) Existing Licence Holder Address: NOT APPLICABLE
7) Type of application: NEW OPERATING LICENCE	8) Operating Licence Number: LKNKZN01104422
9) Vehicle Type: NOT AVAILABLE	10) 1 x 0 (SEATED) + 0 (STANDING)
11) Region: UGU-OGWINI	
12.1	ROUTE 2 – IZINGOLWENI TO CHIBINI From approved Taxi Rank in Izingolweni turn right into P284, into N2, turn left into P58, to Chibini Taxi Rank. Offload, load and return along the forward route in reverse.
12.2	APPROVED ROUTES IZINGOLWENI TAXI ASSOCIATION ROUTE 1 – IZINGOLWENI TO GCILIMA BAMBULA From approved Taxi Rank in Izingolweni, into P284. Proceed along P284 into approved Taxi Rank Bambula Taxi Rank, turn left to P732 road to Gcilinga Taxi Rank, offload, load and return along the forward route in reverse.
12.3	ROUTE 3 – IZINGOLWENI TO DURBAN From approved Taxi Rank in Izingolweni, turn left into N2-22, and turn left into M4. Proceed along M4 to Durban approved Taxi Rank. Offload, load and return along the forward route in reverse.
12.4	ROUTE 4 – IZINGOLWENI TO EDEN STORE From Izingolweni Taxi Rank take P284 to Eden Store approved Taxi Rank. Offload, load and return along the forward route in reverse.
12.5	ROUTE 5 – IZINGOLWENI TO HARDING From Izingolweni Taxi Rank turn left to N2-22. Proceed along N2-22 into Harding Taxi Rank. Offload, load and return along the forward route in reverse.
12.6	ROUTE 6 – IZINGOLWENI TO MARGATE From Izingolweni Taxi Rank take P284 and turn left to P732 and straight to Margate Taxi Rank and return along the same route.
12.7	ROUTE 7 – IZINGOLWENI TO BIZANA TAXI RANK From Izingolweni Taxi Rank take P284, turn left to P57 road and into Bizana Taxi Rank. Offload, load and return along the forward route in reverse.
12.8	ROUTE 8 – IZINGOLWENI TO ORIBI FLATS From Izingolweni Taxi Rank turn to N2-22 Oribi Flats and return along the same route.
12.9	ROUTE 10 – IZINGOLWENI TO THONJENI / MAHLABATHINI From Izingolweni Taxi Rank, turn left to N2-22, turn right to D860 to Thonjeni / Mahlabathini and return along the same route.
12.10	ROUTE 11 – IZINGOLWENI TO THUNGWA TAXI RANK From Izingolweni Taxi Rank turn left to N2-22, turn right to D1084 to Thungwa Taxi Rank. Offload, load and return along the forward route in reverse.

**transport**

Department:

Transport

Province of KwaZulu-Natal

GAZETTE

LGKZNG04-2014-JAN

REGION: ALL

12.11 CONDITIONS/RESTRICTIONS

1. Passengers may be picked up and/or set down only at designated Taxi Rank or Taxi Stop, which shall exclude Bus Stops.
2. On the inbound trip to Durban, Harding, and Bizana, no passengers may be picked up enroute from leaving the magisterial of Izingolweni until reaching the destination rank.
3. On the return trip to Izingolweni, no passengers may be set down until reaching the Magisterial District of Nongoma.
4. Entry or ranking on private property is not permitted without permission of the Landlord, a copy of which must be supplied to the Board before issue operating licence.
5. Without having entered into an agreement with other operators on a common route, as contemplated by section 88 (2) (B) of Act 22 of 2000, the picking up or setting down of passengers on such route is not permitted. A copy of such agreement must be supplied to the Board.
6. At ranks, whether on -street or off-street, only the taxis that can be accommodated in the demarcated area may occupy the rank, excess vehicles must hold elsewhere at designated holding areas.
7. Rank permits or letters of authority must be produced in respect of all ranks in municipal arrears, in particular major towns and cities.
8. The allocation of any route or portion of a route is subject to the condition that it has been approved and allocated in good faith and that such route will be invalid should it transpire that the route or portion thereof will, or has caused conflict due to it having been approved based on incorrect or false information supplied to the Board or as a result of an error. In such instance the operating licence must be returned to the Board for correction.
9. The vehicle must be covered by motor vehicle insurance as well as personal liability insurance.



transport

Department:
Transport
Province of KwaZulu-Natal

GAZETTE

LGKZNG04-2014-JAN

REGION: ALL

1) Application Number: APP0000365	2) Gazette Number: LGKZNG04-2014-JAN
3) Applicant: B SHOZI ID NO. 5504265265088 Association: MPUMALANGA AND DISTRICT TAXI ASSOCIATION	4) Applicant Address: P. O BOX 403 HAMMARSDALE 3700
5) Existing Licence Holder: NOT APPLICABLE ID NO. NOT APPLICABLE	6) Existing Licence Holder Address: NOT APPLICABLE
7) Type of application: NEW OPERATING LICENCE	8) Operating Licence Number: LKNKZN0111019
9) Vehicle Type: NOT AVAILABLE	10) 1 x 0 (SEATED) + 0 (STANDING)
11) Region: DURBAN WEST	
12.1	CHARTER SERVICE FROM MPUMALANGA TAXI RANK TO POINT WITHIN THE PROVINCE OF KZN ONLY.NO PICKING UP OR SETTING DOWN OF PASSENGERS ON ROUTE.



transport

Department:
Transport
Province of KwaZulu-Natal

GAZETTE

LGKZNG04-2014-JAN

REGION: ALL

1) Application Number: APP0000366	2) Gazette Number: LGKZNG04-2014-JAN
3) Applicant: MARHOSONKE ELLIOT NGCOBO ID NO. 5111275250082 Association: MPUMALANGA AND DISTRICT TAXI ASSOCIATION	4) Applicant Address: H 1494 VALLEYVIEW MPUMALANGA TOWNSHIP HAMMERSDALE 3699
5) Existing Licence Holder: NOT APPLICABLE ID NO. NOT APPLICABLE	6) Existing Licence Holder Address: NOT APPLICABLE
7) Type of application: NEW OPERATING LICENCE	8) Operating Licence Number: LKNKZN011976
9) Vehicle Type: NOT AVAILABLE	10) 1 x 0 (SEATED) + 0 (STANDING)
11) Region: DURBAN WEST	
12.1	<p>15.LADYSMITH TO QWAQWA Inbound From Lyell Street Taxi Rank, turn left into Queen Street, turn left into Deate Street, into Harrismith Road, turn left into Harrismith R103, along Harrismith R103 Road, into R527 proceed R527, turn left into Momlout Street Qwaqwa, proceed along Mamlout Street into Phuthaditshaba Corner Mamdoi Street and Motebang Street Taxi Rank in Qwaqwa Outbound From Approved Taxi Rank in Phuthaditshaba, corner Mamdoi Street and Motegang Street, into Mampoi Street, turn right into R527 Road, proceed along R527 Road, into Marckechnia Street, into Harrismith Road R103, proceed along Harrismith R103, into Port Road, into King Street, turn left into Lyell Street, turn right into Lyell Street Taxi Rank</p> <p>Mpumalanga - Pietermaritzburg, 22065P22068T10052032, KZNBRCDNB0000710</p> <p>ROUTE 1.MPUMALANGA - PIETERMARITZBURG (via Church Street)Inbound: From Mpumalanga, P385, N3, N3/P338 (Umlaas Road) Interchange, N3, Market Road Interchanger, N3, Bhambatha (Greytown), Church, Masukwana (East), Boom Street to Boom / Retief Taxi Terminal (KPC0013)Outbound: From Boom / Taxi Terminal (KPC0013), Boom Street, Masukwana Street (East), Echo Road, Orthmann, N3, N3/P338 (Umlaas Road), Interchange, N3, P385ALTERNATIVE - Inbound(A) P385, N3, P418, Church Street, VR Plank Square (Camperdown Taxi Rank KPX0021, VR Plank Square, Shepstone, Bishop, P418, N3 / P338 (Umlaas Road) Interchange, N3, Market Road Interchange, N3, Bhambatha (Greytown), Church Street, Masukwana (East), BoomP385, N3, P418, Church Street, VR Plank Square (Camperdown Taxi Rank KPX 0021), VR Plank Square, Shepstone, Bishop, P418, N3 / P338 (Umlaas Road), Interchange, N3, Market Road Interchange, N3, Armitage, Chatterton, Boshoff, Boom Street, Retief Street, Pietermaritz Street, Pine Street, Boom Street ALTERNATIVE Outbound Boom Street, Masukwana (East), Echo, Orthmann, N3, N3 / P338 (Umlaas Road) Interchange, P418, Church Street, VR Plank Square, Shepstone, Bishop, P418, N3, P385RESTRICTIONSAlong Market Road, off-ramp to Market Road, on-ramp, only offloading of passengers is permitted. The loading of passengers along this section of the route is not permitted</p> <p>Mpumalanga - Camperdown, 22065P22065F10052033, KZNBRCDNB0000711</p> <p>ROUTE 2.MPUMALANGA CAMPERDOWN Inbound: Forward From: Mpumalanga Route: P385, N3, P418, Church Street, VR Plank Square To: Camperdown Taxi Rank Adjacent to Camperdown Station (KPC 0021) Outbound: Return From: Camperdown Taxi Rank Adjacent to Camperdown Station (KPC0021)Route: VR PI</p>



transport

Department:
Transport
Province of KwaZulu-Natal

GAZETTE

LGKZNG04-2014-JAN

REGION: ALL

1) Application Number: APP0000678	2) Gazette Number: LGKZNG04-2014-JAN
3) Applicant: SOBUZA BULOSE ID NO. 4409115298084 Association: IZINGOLWENI TAXI OWNERS ASSOCIATION	4) Applicant Address: P O BOX 12414 MURCHISON 4250
5) Existing Licence Holder: NOT APPLICABLE ID NO. NOT APPLICABLE	6) Existing Licence Holder Address: NOT APPLICABLE
7) Type of application: NEW OPERATING LICENCE	8) Operating Licence Number: LKNKZN0120803
9) Vehicle Type: NOT AVAILABLE	10) 1 x 0 (SEATED) + 0 (STANDING)
11) Region: UGU-OGWINI	
12.1	ROUTE 3 – IZINGOLWENI TO DURBAN From approved Taxi Rank in Izingolweni, turn left into N2-22, and turn left into M4. Proceed along M4 to Durban approved Taxi Rank. Offload, load and return along the forward route in reverse.
12.2	<p>CONDITIONS/RESTRICTIONS</p> <ol style="list-style-type: none"> 1. Passengers may be picked up and/or set down only at designated Taxi Rank or Taxi Stop, which shall exclude Bus Stops. 2. On the inbound trip to Durban, Harding, and Bizana, no passengers may be picked up enroute from leaving the magisterial of Izingolweni until reaching the destination rank. 3. On the return trip to Izingolweni, no passengers may be set down until reaching the Magisterial District of Nongoma. 4. Entry or ranking on private property is not permitted without permission of the Landlord, a copy of which must be supplied to the Board before issue operating licence. 5. Without having entered into an agreement with other operators on a common route, as contemplated by section 88 (2) (B) of Act 22 of 2000, the picking up or setting down of passengers on such route is not permitted. A copy of such agreement must be supplied to the Board. 6. At ranks, whether on -street or off-street, only the taxis that can be accommodated in the demarcated area may occupy the rank, excess vehicles must hold elsewhere at designated holding areas. 7. Rank permits or letters of authority must be produced in respect of all ranks in municipal arrears, in particular major towns and cities. 8. The allocation of any route or portion of a route is subject to the condition that it has been approved and allocated in good faith and that such route will be invalid should it transpire that the route or portion thereof will, or has caused conflict due to it having been approved based on incorrect or false information supplied to the Board or as a result of an error. In such instance the operating licence must be returned to the Board for correction. 9. The vehicle must be covered by motor vehicle insurance as well as personal liability insurance.



transport

Department:
Transport
Province of KwaZulu-Natal

GAZETTE

LGKZNG04-2014-JAN

REGION: ALL

1) Application Number: APP0000367	2) Gazette Number: LGKZNG04-2014-JAN
3) Applicant: NP JILI ID NO. 6110075484080 Association: MPUMALANGA AND DISTRICT TAXI ASSOCIATION	4) Applicant Address: D270 MPUMALANGA T/SHIP HAMARSDALE 3700
5) Existing Licence Holder: NOT APPLICABLE ID NO. NOT APPLICABLE	6) Existing Licence Holder Address: NOT APPLICABLE
7) Type of application: NEW OPERATING LICENCE	8) Operating Licence Number: LKNKZN011933
9) Vehicle Type: MINIBUS	10) 1 x 16 (SEATED) + 0 (STANDING)
11) Region: DURBAN WEST	
12.1	CHARTER SERVICE FROM MPUMALANGA TAXI RANK TO POINT WITHIN THE PROVINCE OF KZN ONLY.NO PICKING UP OR SETTING DOWN OF PASSENGERS ON ROUTE.



transport

Department:
Transport
Province of KwaZulu-Natal

GAZETTE

LGKZNG04-2014-JAN

REGION: ALL

1) Application Number: APP0000674	2) Gazette Number: LGKZNG04-2014-JAN
3) Applicant: MBONGENI MARTIN NGCUNGAMA ID NO. 6004255546083 Association: BAMBANANI TAXI ASSOCIATION(KZN)	4) Applicant Address: P.O.BOX 14567 MARGATE 4275
5) Existing Licence Holder: NOT APPLICABLE ID NO. NOT APPLICABLE	6) Existing Licence Holder Address: NOT APPLICABLE
7) Type of application: NEW OPERATING LICENCE	8) Operating Licence Number: NOT AVAILABLE
9) Vehicle Type: MINIBUS	10) 1 x 15 (SEATED) + 0 (STANDING)
11) Region: UGU-OGWINI	
12.1	<p>PORT EDWARD / MARGATE ROUTE Margate Taxi Rank</p> <p>turn left to Marine Drive, pick up at Villa Del Sol, turn right Alford Avenue 61 - turn left R61 Toll Road, proceed with Toll through Southbroom, pick up and drop off Southbroom, proceed along R620 towards Port Edward, pick up and drop off at San Lameer, proceed on the R620 towards Trafalgar, pick and drop off at Trafalgar proceed on the R620 towards Munster, pick up and drop off at Munster, proceed on the R620 pick up and drop off at Izingolweni turn off, proceed R620 towards Port Edwards same route back to Margate.</p> <p>DECISION: APPROVED SUBJECT TO ROUTE BEING REDESCRIBED TO COMMENCE AT PORT EDWARD AND END MARGATE.</p>
12.2	<p>PORT EDWARD /IZINGOLWENI/BRAEMER/MARGATE ROUTE</p> <p>Starting point - Braemar Road, Izingolweni, Port Edward, turn left into Braemar Road, proceed along Braemar Road towards Izingolweni, turn right - gravel road Braemar/ nzimande road, enkoneni Store-drop off and pick up, proceed along gravel road- Enkoneni towards Nzimande, proceed along pass Entabeni School, proceed Sombisi Store, turn left D861 to Woza proceed to Bambula taxi rank tongaat Road towards Port Edward proceed pass Tongasi School, Tongasi taxi Rank, Baluna Road turn right towards Port edward Taxi rank same route back.</p>
12.3	<p>3. PORT EDWARD TO WOZA /NZIMAKWE ROUTE Port Edward Taxi rank turn right into Main Road robots proceed R61 toll towards Margate, proceed R61 pas Palm Beach, turn left towards Izingolweni, Nzimakwe Road - Tarr Road proceed to the Old Munster Road - Munster Shopping Centre, turn right into Izingolweni gravel Road pass Jerico Store, pick up and drop off at Gate Store, Tongasi Road D1097, turn right D0861 - Woza Road proceed straight along Woza Road, turn left to Port Edward Taxi Rank.</p>
12.4	<p>4. PORT EDWARD / XOLO / GCILIMA ROUTE</p> <p>Port Edward Taxi rank towards Xolo route tribal area, Port Edward / Izingolweni tar Road, turn right Penduka towards Gcilima and towards Margate taxi rank proceed with gravel road -Penduka Manzamhlophe gravel Road proceed pass Jabulani Store D1095 gravel Xolo Service gravel road proceed along towards Gcilima, kwaMkhize Store - drop off and pick up turn left to D1092 Nkoneni, turn around at Nkoneni / Tutuka Taxi Rank, turn right - Okhushwini gravel road - Thokothe Road - Service road, Delihlazo Taxi rank, turn around same route back.</p>
12.5	<p>GCILIMA ROUTE TO MARGATE</p> <p>Gcilima Taxi Rank, Gcilima Road, Margate, Service - turn left Nkampini - Mbambi High School pick up and drop off, Mqadi stopping Zone, turn right D203 - Bhodisa, stop at mhlalungile School, Thandokuhle / Shaka Store drop off and pick up proceed along D203, turn left R61 towards margate, turn left at Ramsgate turn off, turn right at Alford Avenue, turn left in Marine Drive, turn right into Emoyeni taxi rank, return opposite route back.</p> <p>DECISION: APPROVED</p>
12.6	<p>6. GCILIMA ROUTE TO MARGATE TAXI RANK From Margate Taxi rank turn left in R61 Marine drive proceed on the R61 towards Ramsgate, use Old Ramsgate Road - Road at Southbroom, turn right into Bushy Vale No.1 proceed on gravel road come out at Bushy Vale No. 3 D337 - Marina Beach, pick up at Gcilima Phathwa High School, turn on the R102Marina Beach, pick and drop off zone at Southbroom, turn left on the R102 to Ramsgate, take Ramsgate turn off on Toll Road, turn right at Alford Avenue, turn left in R61 Marine Drive turn right into Emoyeni Taxi Rank.</p> <p>DECISION: APPROVED SUBJECT TO ROUTE BEING REDESCRIBED TO COMMENCE AT GCILIMA EN AT MARGATE.</p>



transport

Department:
Transport
Province of KwaZulu-Natal

GAZETTE

LGKZNG04-2014-JAN

REGION: ALL

12.7	<p>MVUSHINI ROUTE - MARGATE</p> <p>Turn left into Marine Drive, proceed straight into Marine drive, turn right into Fascadale Road turn right into gravel Road - oatslands - towards Gamalakhe, turn right into D1097, turn left into D1091 at Bungani Store proceed straight into gravel road, pick up and drop off at the Star points Rank, Mvutshini stop - off and pick up, Wilton Road - proceed left Stop at Mbhele stop - pick up and drop off points, turn right Mankutshane Road gravel, turn around at mankutshane rank same route back to Margate. DECISION: APPROVED SUBJECT TO ROUTE BEING REDESCRIBED TO COMMENCE AT MVUSHINI AND END AT MARGATE.</p>
12.8	<p>8. LAMONT ROUTE – MARGATE</p> <p>From Mankutshane rank, turn right gravel Road D1091, Stop Monde High School proceed along D1091 gravel Road, Dlamini stop pick and drop off, Mthombothi School stopping zone proceed along to Ludimola Clinic - pick and drop off zone, Lamong Big stop - stop off and pick up - Dip Tank, turn off to Service Road Nqmwemabala, turn right towards Sunduza Road proceed straight with Dingstone gravel Road, turn around at Sunduza taxi Rank use the same route back to Margate taxi rank and return.</p>
12.9	<p>9. PORT EDWARD - PORT SHEPSTONE ROUTE</p> <p>Turn right in marine Drive - R61, proceed with Marine Drive towards Shelley Beach, Manaba pick up on marine Drive - Golden Moon, drop off in Marine Drive - Uvongo Bus Stop Uvongo - marine Drive pickup and drop off at St. Michael-on- Sea proceed Marine Drive R61 towards Shelly Beach, stop at Abrie Spies marine Drive at pick up and drop off Zone proceed with Marine Drive, stop and pick up in Marine Drive (Old Drive-In), proceed with Marine Drive-pick up and drop off at Old Mcdonalds farm, stop and drop off at Port Shepstone Technikon proceed with the R61 - turn right at Quarry Road intersection, turn left in Bazely Road, turn left in Conner Street, turn right in McArthur Street, turn right in Dennis Shepstone, turn left in Ryder Street across Nelson Mandela Drive into Port Shepstone Taxi Rank same route back.</p>
12.10	<p>CONDITIONS/RESTRICTIONS</p> <ol style="list-style-type: none"> 1. Passengers may be picked up and/or set down only at designated Taxi Rank or Taxi Stop, which shall exclude Bus Stops. 2. Entry or ranking on private property is not permitted without permission of the Landlord, a copy of which must be supplied to the Board before issue operating license. 3. Without having entered into an agreement with other operators on a common route, as contemplated by section 88 (2) (B) of Act 22 of 2000, the picking up or setting down of passengers on such route is not permitted. A copy of such agreement must be supplied to the Board. 4. At ranks, whether on -street or off-street, only the taxis that can be accommodated in the demarcated area may occupy the rank, excess vehicles must hold elsewhere at designated holding areas. 5. Rank permits or letters of authority must be produced in respect of all ranks in municipal arrears, in particular major towns and cities. 6. The allocation of any route or portion of a route is subject to the condition that it has been approved and allocated in good faith and that such route will be invalid should it transpire that the route or portion thereof will, or has caused conflict due to it having been approved based on incorrect or false information supplied to the Board or as a result of an error. In such instance the operating license must be returned to the Board for correction. 7. The vehicle must be covered by motor vehicle insurance as well as personal liability insurance.



transport

Department:
Transport
Province of KwaZulu-Natal

GAZETTE

LGKZNG04-2014-JAN

REGION: ALL

1) Application Number: APP0000675	2) Gazette Number: LGKZNG04-2014-JAN
3) Applicant: MFISELWA DAVID MAKHANYA ID NO. 6201195569080 Association: IZINGOLWENI TAXI OWNERS ASSOCIATION	4) Applicant Address: P O BOX 58 IZINGOLWENI 4260
5) Existing Licence Holder: NOT APPLICABLE ID NO. NOT APPLICABLE	6) Existing Licence Holder Address: NOT APPLICABLE
7) Type of application: NEW OPERATING LICENCE	8) Operating Licence Number: LKNKZN0115413
9) Vehicle Type: MINIBUS	10) 1 x 14 (SEATED) + 0 (STANDING)
11) Region: UGU-OGWINI	
12.1	APPROVED ROUTES IZINGOLWENI TAXI ASSOCIATION ROUTE 1 – IZINGOLWENI TO GCILIMA BAMBULA From approved Taxi Rank in Izingolweni, into P284. Proceed along P284 into approved Taxi Rank Bambula Taxi Rank, turn left to P732 road to Gcilima Taxi Rank, offload, load and return along the forward route in reverse.
12.2	ROUTE 2 – IZINGOLWENI TO CHIBINI From approved Taxi Rank in Izingolweni turn right into P284, into N2, turn left into P58, to Chibini Taxi Rank. Offload, load and return along the forward route in reverse.
12.3	ROUTE 3 – IZINGOLWENI TO DURBAN From approved Taxi Rank in Izingolweni, turn left into N2-22, and turn left into M4. Proceed along M4 to Durban approved Taxi Rank. Offload, load and return along the forward route in reverse.
12.4	ROUTE 4 – IZINGOLWENI TO EDEN STORE From Izingolweni Taxi Rank take P284 to Eden Store approved Taxi Rank. Offload, load and return along the forward route in reverse.
12.5	ROUTE 5 – IZINGOLWENI TO HARDING From Izingolweni Taxi Rank turn left to N2-22. Proceed along N2-22 into Harding Taxi Rank. Offload, load and return along the forward route in reverse.
12.6	ROUTE 6 – IZINGOLWENI TO MARGATE From Izingolweni Taxi Rank take P284 and turn left to P732 and straight to Margate Taxi Rank and return along the same route.
12.7	ROUTE 8 – IZINGOLWENI TO ORIBI FLATS From Izingolweni Taxi Rank turn to N2-22 Oribi Flats and return along the same route.
12.8	ROUTE 9 – IZINGOLWENI TO PORT SHEPSTONE TAXI RANK From Izingolweni Taxi Rank take P284, and then turn left to N2-22 straight through to Port Shepstone Taxi Rank and return along the same route.
12.9	ROUTE 10 – IZINGOLWENI TO THONJENI / MAHLABATHINI From Izingolweni Taxi Rank, turn left to N2-22, turn right to D860 to Thonjeni / Mahlabathini and return along the same route.
12.10	ROUTE 11 – IZINGOLWENI TO THUNGWA TAXI RANK From Izingolweni Taxi Rank turn left to N2-22, turn right to D1084 to Thungwa Taxi Rank. Offload, load and return along the forward route in reverse.

**transport**

Department:
Transport
Province of KwaZulu-Natal

GAZETTE

LGKZNG04-2014-JAN

REGION: ALL

12.11 CONDITIONS/RESTRICTIONS

1. Passengers may be picked up and/or set down only at designated Taxi Rank or Taxi Stop, which shall exclude Bus Stops.
2. On the inbound trip to Durban, Harding, and Bizana, no passengers may be picked up enroute from leaving the magisterial of Izingolweni until reaching the destination rank.
3. On the return trip to Izingolweni, no passengers may be set down until reaching the Magisterial District of Nongoma.
4. Entry or ranking on private property is not permitted without permission of the Landlord, a copy of which must be supplied to the Board before issue operating licence.
5. Without having entered into an agreement with other operators on a common route, as contemplated by section 88 (2) (B) of Act 22 of 2000, the picking up or setting down of passengers on such route is not permitted. A copy of such agreement must be supplied to the Board.
6. At ranks, whether on -street or off-street, only the taxis that can be accommodated in the demarcated area may occupy the rank, excess vehicles must hold elsewhere at designated holding areas.
7. Rank permits or letters of authority must be produced in respect of all ranks in municipal arrears, in particular major towns and cities.
8. The allocation of any route or portion of a route is subject to the condition that it has been approved and allocated in good faith and that such route will be invalid should it transpire that the route or portion thereof will, or has caused conflict due to it having been approved based on incorrect or false information supplied to the Board or as a result of an error. In such instance the operating licence must be returned to the Board for correction.
9. The vehicle must be covered by motor vehicle insurance as well as personal liability insurance.



transport

Department:
Transport
Province of KwaZulu-Natal

GAZETTE

LGKZNG04-2014-JAN

REGION: ALL

1) Application Number: APP0000676	2) Gazette Number: LGKZNG04-2014-JAN
3) Applicant: MBONGENI MARTIN NGCUNGAMA ID NO. 6004255546083 Association: BAMBANANI TAXI ASSOCIATION(KZN)	4) Applicant Address: P.O.BOX 14567 MARGATE 4275
5) Existing Licence Holder: NOT APPLICABLE ID NO. NOT APPLICABLE	6) Existing Licence Holder Address: NOT APPLICABLE
7) Type of application: NEW OPERATING LICENCE	8) Operating Licence Number: LKNKZN0116934
9) Vehicle Type: MINIBUS	10) 1 x 15 (SEATED) + 0 (STANDING)
11) Region: UGU-OGWINI	
12.1	<p>PORT EDWARD / MARGATE ROUTE Margate Taxi Rank</p> <p>turn left to Marine Drive, pick up at Villa Del Sol, turn right Alford Avenue 61 - turn left R61 Toll Road, proceed with Toll through Southbroom, pick up and drop off Southbroom, proceed along R620 towards Port Edward, pick up and drop off at San Lameer, proceed on the R620 towards Trafalgar, pick and drop off at Trafalgar proceed on the R620 towards Munster, pick up and drop off at Munster, proceed on the R620 pick up and drop off at Izingolweni turn off, proceed R620 towards Port Edwards same route back to Margate.</p> <p>DECISION: APPROVED SUBJECT TO ROUTE BEING REDESCRIBED TO COMMENCE AT PORT EDWARD AND END MARGATE.</p>
12.2	<p>PORT EDWARD /IZINGOLWENI/BRAEMER/MARGATE ROUTE</p> <p>Starting point - Braemar Road, Izingolweni, Port Edward, turn left into Braemar Road, proceed along Braemar Road towards Izingolweni, turn right - gravel road Braemar/ nzimande road, enkoneni Store-drop off and pick up, proceed along gravel road- Enkoneni towards Nzimande, proceed along pass Entabeni School, proceed Sombisi Store, turn left D861 to Woza proceed to Bambula taxi rank tongaat Road towards Port Edward proceed pass Tongasi School, Tongasi taxi Rank, Baluna Road turn right towards Port edward Taxi rank same route back.</p>
12.3	<p>3. PORT EDWARD TO WOZA /NZIMAKWE</p> <p>ROUTE Port Edward Taxi rank turn right into Main Road robots proceed R61 toll towards Margate, proceed R61 pas Palm Beach, turn left towards Izingolweni, Nzimakwe Road - Tarr Road proceed to the Old Munster Road - Munster Shopping Centre, turn right into Izingolweni gravel Road pass Jerico Store, pick up and drop off at Gate Store, Tongasi Road D1097, turn right D0861 - Woza Road proceed straight along Woza Road, turn left to Port Edward Taxi Rank.</p>
12.4	<p>4. PORT EDWARD / XOLO / GCILIMA ROUTE</p> <p>Port Edward Taxi rank towards Xolo route tribal area, Port Edward / Izingolweni tar Road, turn right Penduka towards Gcilima and towards Margate taxi rank proceed with gravel road -Penduka Manzamhlophe gravel Road proceed pass Jabulani Store D1095 gravel Xolo Service gravel road proceed along towards Gcilima, kwaMkhize Store - drop off and pick up turn left to D1092 Nkoneni, turn around at Nkoneni / Tutuka Taxi Rank, turn right - Okhushwini gravel road - Thokotho Road - Service road, Delihlazo Taxi rank, turn around same route back.</p>
12.5	<p>GCILIMA ROUTE TO MARGATE</p> <p>Gcilima Taxi Rank, Gcilima Road, Margate, Service - turn left Nkampini - Mbambi High School pick up and drop off, Mqadi stopping Zone, turn right D203 - Bhodisa, stop at mhlambulungile School, Thandokuhle / Shaka Store drop off and pick up proceed along D203, turn left R61 towards margate, turn left at Ramsgate turn off, turn right at Alford Avenue, turn left in Marine Drive, turn right into Emoyeni taxi rank, return opposite route back.</p> <p>DECISION: APPROVED</p>
12.6	<p>6. GCILIMA ROUTE TO MARGATE TAXI RANK From Margate Taxi rank turn left in R61 Marine drive proceed on the R61 towards Ramsgate, use Old Ramsgate Road - Road at Southbroom, turn right into Bushy Vale No.1 proceed on gravel road come out at Bushy Vale No. 3 D337 - Marina Beach, pick up at Gcilima Phathwa High School, turn on the R102Marina Beach, pick and drop off zone at Southbroom, turn left on the R102 to Ramsgate, take Ramsgate turn off on Toll Road, turn right at Alford Avenue, turn left in R61 Marine Drive turn right into Emoyeni Taxi Rank.</p> <p>DECISION: APPROVED SUBJECT TO ROUTE BEING REDESCRIBED TO COMMENCE AT GCILIMA EN AT MARGATE.</p>



transport

Department:
Transport
Province of KwaZulu-Natal

GAZETTE

LGKZNG04-2014-JAN

REGION: ALL

12.7	<p>MVUSHINI ROUTE - MARGATE</p> <p>Turn left into Marine Drive, proceed straight into Marine drive, turn right into Fasadale Road turn right into gravel Road - oatslands - towards Gamalakhe, turn right into D1097, turn left into D1091 at Bungani Store proceed straight into gravel road, pick up and drop off at the Star points Rank, Mvutshini stop - off and pick up, Wilton Road - proceed left Stop at Mbhele stop - pick up and drop off points, turn right Mankutshane Road gravel, turn around at Mankutshane rank same route back to Margate. DECISION: APPROVED SUBJECT TO ROUTE BEING REDESCRIBED TO COMMENCE AT MVUSHINI AND END AT MARGATE.</p>
12.8	<p>8. LAMONT ROUTE – MARGATE</p> <p>From Mankutshane rank, turn right gravel Road D1091, Stop Monde High School proceed along D1091 gravel Road, Dlamini stop pick and drop off, Mthombothi School stopping zone proceed along to Ludimola Clinic - pick and drop off zone, Lamong Big stop - stop off and pick up - Dip Tank, turn off to Service Road Nqmwemabala, turn right towards Sunduza Road proceed straight with Dingstone gravel Road, turn around at Sunduza taxi Rank use the same route back to Margate taxi rank and return.</p>
12.9	<p>9. PORT EDWARD - PORT SHEPSTONE ROUTE</p> <p>Turn right in marine Drive - R61, proceed with Marine Drive towards Shelley Beach, Manaba pick up on marine Drive - Golden Moon, drop off in Marine Drive - Uvongo Bus Stop Uvongo - marine Drive pickup and drop off at St. Michael-on-Sea proceed Marine Drive R61 towards Shelly Beach, stop at Abrie Spies marine Drive at pick up and drop off Zone proceed with Marine Drive, stop and pick up in Marine Drive (Old Drive-In), proceed with Marine Drive - pick up and drop off at Old McDonalds farm, stop and drop off at Port Shepstone Technikon proceed with the R61 - turn right at Quarry Road intersection, turn left in Bazely Road, turn left in Conner Street, turn right in McArthur Street, turn right in Dennis Shepstone, turn left in Ryder Street across Nelson Mandela Drive into Port Shepstone Taxi Rank same route back.</p>
12.10	<p>CONDITIONS/RESTRICTIONS</p> <ol style="list-style-type: none"> 1. Passengers may be picked up and/or set down only at designated Taxi Rank or Taxi Stop, which shall exclude Bus Stops. 2. Entry or ranking on private property is not permitted without permission of the Landlord, a copy of which must be supplied to the Board before issue operating license. 3. Without having entered into an agreement with other operators on a common route, as contemplated by section 88 (2) (B) of Act 22 of 2000, the picking up or setting down of passengers on such route is not permitted. A copy of such agreement must be supplied to the Board. 4. At ranks, whether on -street or off-street, only the taxis that can be accommodated in the demarcated area may occupy the rank, excess vehicles must hold elsewhere at designated holding areas. 5. Rank permits or letters of authority must be produced in respect of all ranks in municipal arrears, in particular major towns and cities. 6. The allocation of any route or portion of a route is subject to the condition that it has been approved and allocated in good faith and that such route will be invalid should it transpire that the route or portion thereof will, or has caused conflict due to it having been approved based on incorrect or false information supplied to the Board or as a result of an error. In such instance the operating license must be returned to the Board for correction. 7. The vehicle must be covered by motor vehicle insurance as well as personal liability insurance.



transport

Department:
Transport
Province of KwaZulu-Natal

GAZETTE

LGKZNG04-2014-JAN

REGION: ALL

1) Application Number: APP0000677	2) Gazette Number: LGKZNG04-2014-JAN
3) Applicant: MSIZI PATRICK MALULEKA ID NO. 6108145510082 Association: MTWALUME TAXI ASSOCIATION	4) Applicant Address: PO BOX 563 MONTCLARE DURBAN 4004
5) Existing Licence Holder: NOT APPLICABLE ID NO. NOT APPLICABLE	6) Existing Licence Holder Address: NOT APPLICABLE
7) Type of application: NEW OPERATING LICENCE	8) Operating Licence Number: NOT AVAILABLE
9) Vehicle Type: MINIBUS	10) 1 x 13 (SEATED) + 0 (STANDING)
11) Region: UGU-OGWINI	
12.1	1.4 LOCAL ROUTES ALONG MTWALUME TAXI RANK TO HIBBERDENE LEFT TURN INTO UMZINTO OLD MAIN ROAD, RIGHT TURN INTO MTWALUME STATION 79 RIGHT TURN INTO N2 FREEWAY ALONG LEFT TURN INTO HIBBERDENE SPAR TAXI RANK.
12.2	1.7 FROM MTWALUME TAXI RANK TO UNZUMBE ALONG ISIPOFU ROAD P73 ALONG LEFT TURN INTO PEAKSTONE D895, ALONG LEFT TURN MSWILILI D946, ALONG RETURN FROM KWHLONGWA STORE STORE PICK AND DROP BACK TO MORRISONS CLINIC TAXI RANK D949 LEFT TURN INTO ETSHENI D950 PICK AND DROP ALONG KWHLONGWA TRIBAL AUTHORITY TO HIBBERDENE. -OR- ALONG KWHLONGWA TRIBAL AUTHORITY ROAD RIGHT TURN INTO PORT SHEPSTONE OLD MAIN ROAD RIGHT TURN INTO BAISSLY STREET ALONG LEFT TURN INTO CONNOR STREET ALONG RIGHT TURN TO REYNOLD STREET ALONG LEFT TURN TO PORT SHEPSTONE TAXI RANK. RETURN JOURNEY USE THE SAME ROUTES AS ABOVE. ALL LOCAL ROUTES DROP AND PICK UPS.
12.3	1. FORWARD JOURNEY :MTWALUME TO DURBAN FROM MTWALUME TAXI RANK, TURTON, ALONG ISIPOFU ROAD UP TO THE N2 ALONG THE N2, INTO M4 (ALBERT LUTHULI FREEWAY), LEFT INTO MOORE ROAD OFF-RAMP, RIGHT INTO WARWICK AVENUE, LEFT INTO ETNA LANE AND PROCEED TO AN APPROVED TAXI RANK AT THE CORNER OF CANONGATE ROAD AND WARWICK AVENUE AND RETURN AS PER 1.1. RETURN JOURNEY 1.1. FROM AN APPROVED TAXI RANK AT THE CORNER OF WARWICK AVENUE AND CAONGATE ROAD, LEFT INTO WARWICK AVENUE, RIGHT INTO ALICE STREET, RIGHT INTO MARKET ROAD, LEFT INTO MOORE ROAD, INTO M4 (ALBERT LUTHULI FREEWAY) ALONG THE M4, INTO THE M2 AND PROCEED AS DESCRIBED IN 1, TO THE MTWALUME TAXI RANK.



transport

Department:
Transport
Province of KwaZulu-Natal

GAZETTE

LGKZNG04-2014-JAN

REGION: ALL

12.4	<p>2. FROM MTWALUME TAXI RANK TO PORT SHEPSTONE FORWARD JOURNEY FROM MTWALUME TAXI RANK, ALONG ISIPOFU ROAD TO OLD MAIN ROAD (PORT SHEPSTONE AND HIBBERDENE) LEFT INTO HIBBERDENE SPAR TAXI RANK (DROP AND PICK UP) LEFT INTO PORT SHEPSTONE OLD MAIN ROAD, TURN RIGHT INTO BAISLY STREET, RIGHT INTO CONNOR STREET, LEFT INTO REYNOLD STREET, LEFT INTO NELSON MANDELA AVENUE, RIGHT INTO PORT SHEPSTONE TAXI RANK. OR ALONG MAIN ROAD, RIGHT INTO ANGLICAN CHURCH ROAD, LEFT INTO NELSON MANDELA AVENUE, RIGHT INTO PORT SHEPSTONE TAXI RANK. OR ALONG MARBURGH ROAD INTO INDUSTRIAL AREA, DROP AND PICK AND RETURN INTO PORT SHEPSTONE TAXI RANK ALONG THE SAME ROUTE. RETURN JOURNEY ALONG NELSON MANDELA AVENUE RIGHT INTO REYNOLD STREET, LEFT INTO ACKEN STREET LEFT INTO DURBAN OLD MAIN ROAD TO HIBBERDENE AND INTO ISIPOFU OLD MAIN ROAD TO UMZUMBE MAGISTERIAL DISTRICT COURT AT TURTON INTO MTWALUME TAXI RANK. OR LEFT INTO ISIPOFU ROAD TO MABHELENI SHAYA MOYA TAXI RANK, DROP AND PICK UP, AND RETURN TO MTWALUME TAXI RANK. OR FROM MTWALUME TAXI RANK ALONG KWHLONGWA TRIBAL AUTHORITY ROAD, RIGHT INTO PORT SHEPSTONE OLD MAIN ROAD, RIGHT INTO BAISLY STREET, LEFT INTO CONNOR STREET ALONG RIGHT INTO REYNOLD STREET INTO PORT SHEPSTONE TAXI RANK AND RETURN ALONG SAME ROUTE INTO REVERSE.</p>
12.5	<p>FROM MTWALUME TAXI RANK TO UMZINTO FORWARD FROM MTWALUME TAXI RANK ALONG ISIPOFU OLD MAIN ROAD TO UMZINTO, RIGHT INTO MTWALUME STATION, NO 79, LEFT INTO N2 FREEWAY, LEFT INTO IFABA BEACH, NO R84 (DROP AND PICK UP) AND RETURN TO N2 FREEWAY, ALONG N2, LEFT INTO PARK RYNIE AND PROCEED TO UMZINTO ALONG R104 WEST, RIGHT INTO UMZINTO AND PROCEED TO UMZINTO TAXI RANK. OR FROM MTWALUME TAXI RANK LEFT INTO AND ALONG UMZINTO OLD MAIN ROAD, LEFT INTO ESPERANZA MAIN ROAD TO UMZINTO, RIGHT INTO UMZINTO MAIN ROAD AND PROCEED RIGHT INTO UMZINTO TAXI RANK. OR RIGHT INTO PARK RYNIE OLD MAIN ROAD AND PROCEED TO SCOTTBURGH HOSPITAL, RIGHT TURN INTO SCOTTBURGH TAXI RANK, DROP OFF, AND PROCEED ALONG THE SAME ROUTE TO UMZINTO. RETURN JOURNEY: ALONG MAIN ROAD, R104 FROM UMZINTO, LEFT INTO PARK RYNIE ROAD RIGHT INTO N2 FREEWAY, LEFT INTO IFABA BEACH, R84 DROP AND RETURN INTO N2 FREEWAY, LEFT INTO UMZUMBE RIGHT TURN ALONG MTWALUME WEST SIDE OF MTWALUME R79 LEFT INTO PORT SHEPSTONE OLD MAIN ROAD ALONG ISIPOFU ROAD, RIGHT INTO MTWALUME TAXI RANK. OR RETURN FROM UMZINTO TAXI RANK ALONG MAIN ROAD RIGHT TURN INTO HIBBERDENE OLD MAIN RIGHT INTO MTWALUME TAXI RANK.</p>
12.6	<p>1.2 FROM MTWALUME TAXI RANK TO PORT SHEPSTONE ALONG OLD MAIN ROAD PORT SHEPSTONE AND HIBBERDENE TURN LEFT INTO HIBBERDENE SPAR TAXI RANK DROP AND PICK UP THEN TURN LEFT INTO PORT SHEPSTONE OLD MAIN ROAD ALONG RIGHT TURN INTO BAISLY STREET RIGHT TURN INTO CONNOR STREET ALONG LEFT TURN INTO REYNOLD STREET ALONG LEFT TURN INTO NELSON MANDELA AVENUE ALONG RIGHT TURN INTO PORT SHEPSTONE TAXI RANK. -OR- ALONG OLD MAIN ROAD, RIGHT TURN INTO ANGLICAN CHURCH ROAD ALONG LEFT TURN INTO NELSON MANDELA AVENUE ALONG RIGHT TURN INTO PORT SHEPSTONE TAXI RANK OR ALONG MARBURGH ROAD INTO FACTORIES DROP AND PICK BACK INTO PORT SHEPSTONE TAXI RANK.</p>



transport

Department:
Transport
Province of KwaZulu-Natal

GAZETTE

LGKZNG04-2014-JAN

REGION: ALL

12.7

1.3

FROM MTWALUME TAXI RANK TO UMZINTO

ALONG OLD MAIN ROAD UMZINTO RIGHT TURN INTO MTWALUME STATION NO.79, LEFT TURN INTO N2 FREEWAY LEFT TURN INTO IFABA BEACH NO.84 DROP AND PICK UP BACK TO N2 FREEWAY ALONG LEFT TURN INTO PARK RYNIE UMZINTO 104 ALONG WEST OF PARK RYNIE TO UMZINTO, RIGHT TURN INTO UMZINTO ALONG LEFT TURN INTO UMZINTO TAXI RANK.

-OR-

FROM MTWALUME TAXI RANK

LEFT TURN INTO UMZINTO OLD MAIN ROAD ALONG LEFT TURN INTO ESPERANZA MAIN ROAD TO UMZINTO ALONG RIGHT INTO UMZINTO MAIN ROAD ALONG RIGHT TURN INTO UMZINTO TAXI RANK OR RIGHT TURN INTO PARK RYNIE OLD MAIN ROAD ALONG SCOTTBURGH HOSPITAL RIGHT TURN INTO SCOTTBURGH HOSPITAL RIGHT TURN INTO SCOTTBURGH TAXI RANK DROP OFF OR ALONG PENNINGTON DROP OFF RENISHAW STATION BACK TO UMZINTO TAXI RANK.

RETURN JOURNEY

ALONG MAIN ROAD UMZINTO LEFT TURN INTO PARK RYNIE ROAD RIGHT TURN INTO N2 FREEWAY ALONG LEFT TURN INTO IFABA BEACH 84 DROP BACK INTO N2 FREEWAY LEFT TURN INTO UMZUMBE RIGHT TURN ALONG MTWALUME 79 LEFT TURN INTO PORT SHEPSTONE OLD MAIN ROAD ALONG RIGHT TURN INTO MTWALUME TAXI RANK.

-OR-

RETURN FROM UMZINTO TAXI RANK ALONG MAIN ROAD RIGHT TURN INTO HIBBERDENE OLD MAIN ROAD ALONG RIGHT TURNS MTWALUME TAXI RANK.



transport

Department:
Transport
Province of KwaZulu-Natal

GAZETTE

LGKZNG04-2014-JAN

REGION: ALL

1) Application Number: APP0000503	2) Gazette Number: LGKZNG04-2014-JAN
3) Applicant: BHEKIZIZWE SHOZI ID NO. 5504265265088 Association: MPUMALANGA AND DISTRICT TAXI ASSOCIATION	4) Applicant Address: P.O BOX 403 HAMMARSDALE 3700
5) Existing Licence Holder: NOT APPLICABLE ID NO. NOT APPLICABLE	6) Existing Licence Holder Address: NOT APPLICABLE
7) Type of application: NEW OPERATING LICENCE	8) Operating Licence Number: NOT AVAILABLE
9) Vehicle Type: MINIBUS	10) 1 x 15 (SEATED) + 0 (STANDING)
11) Region: DURBAN WEST	
12.1	<p>15.LADYSMITH TO QWAQWA Inbound From Lyell Street Taxi Rank, turn left into Queen Street, turn left into Deate Street, into Harrismith Road, turn left into Harrismith R103, along Harrismith R103 Road, into R527 proceed R527, turn left into Momlout Street Qwaqwa, proceed along Mamlout Street into Phuthaditshaba Corner Mamdoi Street and Motebang Street Taxi Rank in Qwaqwa Outbound From Approved Taxi Rank in Phuthaditshaba, corner Mamdoi Street and Motegang Street, into Mampoi Street, turn right into R527 Road, proceed along R527 Road, into Marckechnia Street, into Harrismith Road R103, proceed along Harrismith R103, into Port Road, into King Street, turn left into Lyell Street, turn right into Lyell Street Taxi Rank</p> <p>Mpumalanga - Pietermaritzburg, 22065P22068T10052032, KZNBRCDBN0000710</p> <p>ROUTE 1.MPUMALANGA - PIETERMARITZBURG (via Church Street)Inbound: From Mpumalanga, P385, N3, N3/P338 (Umlaas Road) Interchange, N3, Market Road Interchanger, N3, Bhambatha (Greytown), Church, Masukwana (East), Boom Street to Boom / Retief Taxi Terminal (KPC0013)Outbound: From Boom / Taxi Terminal (KPC0013), Boom Street, Masukwana Street (East), Echo Road, Orthmann, N3, N3/P338 (Umlaas Road), Interchange, N3, P385ALTERNATIVE - Inbound(A) P385, N3, P418, Church Street, VR Plank Square (Camperdown Taxi Rank KPX0021, VR Plank Square, Shepstone, Bishop, P418, N3 / P338 (Umlaas Road) Interchange, N3, Market Road Interchange, N3, Bhambatha (Greytown), Church Street, Masukwana (East), BoomP385, N3, P418, Church Street, VR Plank Square (Camperdown Taxi Rank KPX 0021), VR Plank Square, Shepstone, Bishop, P418, N3 / P338 (Umlaas Road), Interchange, N3, Market Road Interchange, N3, Armitage, Chatterton, Boshoff, Boom Street, Retief Street, Pietermaritz Street, Pine Street, Boom Street ALTERNATIVE Outbound Boom Street, Masukwana (East), Echo, Orthmann, N3, N3 / P338 (Umlaas Road) Interchange, P418, Church Street, VR Plank Square, Shepstone, Bishop, P418, N3, P385RESTRICTIONSAlong Market Road, off-ramp to Market Road, on-ramp, only offloading of passengers is permitted. The loading of passengers along this section of the route is not permitted</p> <p>Mpumalanga - Camperdown, 22065P22065F10052033, KZNBRCDBN0000711</p> <p>ROUTE 2.MPUMALANGA CAMPERDOWN Inbound: Forward From: Mpumalanga Route: P385, N3, P418, Church Street, VR Plank Square To: Camperdown Taxi Rank Adjacent to Camperdown Station (KPC 0021) Outbound: Return From: Camperdown Taxi Rank Adjacent to Camperdown Station (KPC0021)Route: VR Pl</p>
12.2	<p>ROUTE 5.MPUMALANGA TAXI RANK TO ESTCOURT Inbound Forward Origin: Mpumalanga Taxi Rank, turn right to Meyiwa Main Road, Georgedale Road, join R103, N3, off rank Estcourt, Harding Street, Alexandra Street Destination: Estcourt Taxi Rank Outbound Return Origin: Estcourt Taxi Rank Alexandra Street Harding Street to R103, Join N3 Durban, Mpumalanga, Inchanga, Cato Ridge, off rank join R103, turn right Georgedale Road Meyiwa Main Road Destination: Mpumalanga Township (all sections and Emalangeni)</p> <p>Mpumalanga - Westmead, 22065K2206R400052047, KZNBRCDBN0000722</p> <p>ROUTE 9.MPUMALANGA TAXI RANK TO WESTMEAD From Mpumalanga Taxi Rank on Meyiwa Main Road, turn left 2011 Street, turn right 74095 Street, turn right P385, turn right N3, pass Marianhill Toll Plaza, left Richmond Road, left Westmead Road, left Alexander Road, right Trafford Road, left Richmond Road, left Swanfield Road, left into Taxi Holding on Commercial Road and return back on the same route to all units within Mpumalanga</p> <p>Mpumalanga - Durban, 22065K2206LS00052048, KZNBRCDBN0000723</p> <p>ROUTE 10.MPUMALANGA TAXI RANK TO DURBAN From Mpumalanga Taxi Rank on Meyiwa Main Road, turn left 2011 Street, turn right 74095 Street, turn right P385, turn right N3, pass Marrianhill Toll Plaza, or N3, left M13, left Old Main Road Pinetown, right Stapleton Road, left M13, left N3, turn left into Berea Road North, right into Berea Road, into West Street, left turn Russell Street and rank at the intersection of Russell Street and Pine Street Alternative Route From Berea Road North, into Old Dutch Road, into Alice Street, turn right into Grey Street, becoming Broad Street, right turn Smith Street, right turn Russell Street and proceed to rank as above, Return trip from rank at the intersection of Pine Street, left turn into N3, from the N3 drive backwards on the same route as the forward trip</p>



transport

Department:
Transport
Province of KwaZulu-Natal

GAZETTE

LGKZNG04-2014-JAN

REGION: ALL

12.3	<p>16.LADYSMITH TO BERGVILLE Inbound: From Lyell Street Taxi Rank, turn left into Lyell Street, along Lyell Street, turn left into N11, along N11, turn right into R616, proceed along R616, turn left into R74, turn left into Kingsway Street, turn right into South Street, turn left into West Street, along West Street, turn left into Approved Taxi Rank in Bergville Outbound: From Approved Taxi Rank in Bergville, into High Street, turn right into Shawatt Street, turn right into South Street, turn left into Kingsway Street, turn right into R74, turn right into R616, proceed along R616, turn left into R103, turn left into N11, into Lyell Street, turn right into Lyell Street Taxi Rank Mpumalanga - Matatiele, 22065P22019O10052040, KZNBRCDBN0000717 ROUTE 6. MPUMALANGA TAXI RANK TO MATATIELE Inbound Forward Origin: Mpumalanga Taxi Rank, turn right to Meyiwa Road, turn left to Georgedale Road, join R103, N3 to Pietermaritzburg, turn off to R56 Umlaas Road Route: Richmond, Ixopo, UMzimkhulu, Kokstad to offload. Destination: Matatiele, Market Street, Station Road, into Matatiele Taxi Rank Outbound Return Origin: Matatiele Taxi Rank, Station Road, Market Road, 56 to Umlaas Road Route: Umlaas Road, Camperdown, Cato Ridge Georgedale Destination: Mpumalanga Township and Emalangen Mpumalanga - Hammersdale, 22065P22065P00052043, KZNBRCDBN0000720 ROUTE 7.MPUMALANGA TAXI RANK TO HAMMARSDALE AND ELANGENI INDUSTRIES From (origin): Mpumalanga Taxi Rank on Meyiwa Main Road, turn left 2011 Street, turn right 74095 Street, turn right P385, right turn Kely Road, turn left Anderson Road Elangeni Industries and return back on the same route to all units within Mpumalanga (including Emalangen) Mpumalanga - Pinetown, 22065P2206RK00052046, KZNBRCDBN0000721 ROUTE 8.MPUMALANGA TAXI RANK TO PINETOWN From: Mpumalanga Taxi Rank on Meyiwa Main Road, turn left 2011 Street, turn right 74095 Street, turn right P385, turn right N3, left M13, pass Everton, Maytime Stores, Kloof, left turn Old Main Road, right Anderson Road, left turn Stanfield Lane, right into Hill Street Bus Rank and return back on the same route to all units within Mpumalanga</p>
12.4	<p>CONDITIONS/RESTRICTIONS</p> <ol style="list-style-type: none"> 1. Passengers may be picked up and/or set down only at designated Taxi Rank or Taxi Stop, which shall exclude Bus Stops. 2. Entry or ranking on private property is not permitted without permission of the Landlord, a copy of which must be supplied to the Board before issue operating license. 3. without having entered into an agreement with other operators on a common route, as contemplated by section 88 (2) (B) of Act 22 of 2000, the picking up or setting down of passengers on such route is not permitted. A copy of such agreement must be supplied to the Board. 4. At ranks, whether on -street or off-street, only the taxis that can be accommodated in the demarcated area may occupy the rank, excess vehicles must hold elsewhere at designated holding areas. 5. Rank permits or letters of authority must be produced in respect of all ranks in municipal arrears, in particular major towns and cities. 6. The allocation of any route or portion of a route is subject to the condition that it has been approved and allocated in good faith and that such route will be invalid should it transpire that the route or portion thereof will, or has caused conflict due to it having been approved based on incorrect or false information supplied to the Board or as a result of an error. In such instance the operating license must be returned to the Board for correction. 7. The vehicle must be covered by motor vehicle insurance as well as personal liability insurance.



transport

Department:
Transport
Province of KwaZulu-Natal

GAZETTE

LGKZNG04-2014-JAN

REGION: ALL

1) Application Number: APP0000505	2) Gazette Number: LGKZNG04-2014-JAN
3) Applicant: GEORGE KOCK ID NO. 6608075799084 Association: SYDENHAM TAXI OWNERS ASSOCIATION	4) Applicant Address: 41 EVERTON ROAD SYDENHAM DURBAN 4000
5) Existing Licence Holder: NOT APPLICABLE ID NO. NOT APPLICABLE	6) Existing Licence Holder Address: NOT APPLICABLE
7) Type of application: NEW OPERATING LICENCE	8) Operating Licence Number: NOT AVAILABLE
9) Vehicle Type: MINIBUS	10) 1 x 16 (SEATED) + 0 (STANDING)
11) Region: DURBAN CENTRAL	
12.1	DURBAN TO SYDENHAM AND RETURN. From Approved Taxi Rank 53A on Soldiers Way, along Soldiers Way, right into pine street, right into Russel Street, left into Leopold Street, into Market Road, right into Smith Street, right into Warwick Avenue, left into Connongate Road, into western Freeway (N3), westbound, along N3, left into Brickfield Road off-ramp, into Garth Road, along Garth Road passing Jesus Dome Christian Centre, turning right into Waterfall Road, proceed straight into Randles Road, turning right into Stanley Copley Drive, turning left into Alpine Road, proceed along Alpine into Intersite Avenue, then left into Ilala Road, into Supply Road left into Electron Road, into Royal Palm, right into Intersite Avenue, into Alpine Road proceed along Alpine turning right into Stanley Copley Drive, to the end point on Stanley Copley Drive, near King George Hospital's main gate, From the starting point on Stanley Copley Drive, outside King George Hospital, proceed straight into Rippon Road, turn left into Abrey Road, into Sparks Road, turning right into Randles Road, left along Randles Road into Western Freeway (N3), eastbound, along the N3, into Old Dutch Road into Alice Street, right into Grey Street, turning left into Commercial Road, left into Field Street, right into Prince Edward Street, right into Soldiers Way and proceed to the end point on Soldiers Way, Rank 53A. NB: PASSENGERS TO BE PICKED UP AND DROPPED OFF AT THE TAXI STOPS PROVIDED AND AUTHORISED BY THE MUNICIPALITY. RESTRICTED FROM PICKING UP PASSENGERS ALONG THE INNER CIRCLE ROUTE.
12.2	ROUTE 2: FROM DURBAN TO SYDENHAM AND RETURN. From Approved Taxi Rank 53A on Soldiers Way, along Soldiers Way, right into pine Street, right into Russel Street, left into Leopold street, into Market Road, right into Smith Street, right into Warwick Avenue, left into connongate Road, into Western Freeway (N3), westbound, along N3, left into an off-ramp to Brickfield Road, along brickfield Road into Alpine Road, (OUTBOUND JOURNEY: Turn left Stanley Copley Drive and proceed to rank outside King George V Hospital, INBOUND JOURNEY: From Rank outside King George V Hospital along Stanley Copley Drive, turn right into Brickfield), turning right into Randles Road, left into an off-ramp to the western Freeway (N3), eastbound, along the N3 into Old Dutch Road into Alice Street, turning right into Soldiers Way and proceed to the end point on Soldiers Way, Rank 53A. ALTERNATIVELY: Proceed With Alpine Road, turn left into Foxglove Place, left into Muscari Road, left into Nerina Road and right into Stanley Copley Drive to the Rank outside King George V Hospital and return. NB: PASSENGERS TO BE PICKED UP AND DROPPED OFF AT THE TAXI STOPS PROVIDED AND AUTHORISED BY THE MUNICIPALITY. RESTRICTED FROM PICKING UP PASSENGERS ALONG THE INNER CIRCLE ROUTE.
12.3	ROUTE 3: FROM DURBAN TO SYDENHAM AND RETURN. From Taxi Rank 53A on Soldiers way, along Soldiers Way, right into Pine Street, right into Russell Street, left into Leopold Street, into Market Road, right into Smith Street, right into Warwick Avenue, left into Connongate Road, into the Western Freeway (N3), westbound, along N3, left into an off-ramp to Brickfield Road, along Brickfield Road, into Alpine Road, left into Foxglove Place, turning around going up Dahlia Road, turning right into Muscari Road, left into Nerina Road, left into Stanley Copley Drive, left into Lupin Road around the traffic circle, into Tulip Road, around the circle into Crocus Road, into Dahlia Road, turning right into Larkspur Road, then turning left into Alpine road, proceed along Alpine Road into Intersite Avenue, then left into Ilala Road, into Supply Road, left into Electron Road, into Royal Palm, right into Intersite Avenue, into Alpine Road proceed into Brickfield road, turning right into Randles Road, left into an off-ramp to the Western Freeway (N3), eastbound, along the N3, turning right into Broad street, then left into West Street, left into Alwal Street, left into Ordinance Road, left into Soldiers Way And proceed to the end point on Soldiers Way, 53A. NB: PASSENGERS TO BE PICKED UP AND DROPPED OFF AT THE TAXI STOPS PROVIDED AND AUTHORISED BY THE MUNICIPALITY. RESTRICTED FROM PICKING UP PASSENGERS ALONG THE INNER CIRCLE ROUTE.



transport

Department:
Transport
Province of KwaZulu-Natal

GAZETTE

LGKZNG04-2014-JAN

REGION: ALL

1) Application Number: APP0000524	2) Gazette Number: LGKZNG04-2014-JAN
3) Applicant: PHILANI MZOPHETHE MAZIBUKO ID NO. 7206215429081 Association: KLIPRIVER TAXI ASSOCIATION	4) Applicant Address: PO. BOX 1698 LADYSMITH 3370
5) Existing Licence Holder: NOT APPLICABLE ID NO. NOT APPLICABLE	6) Existing Licence Holder Address: NOT APPLICABLE
7) Type of application: NEW OPERATING LICENCE	8) Operating Licence Number: NOT AVAILABLE
9) Vehicle Type: MINIBUS	10) 1 x 14 (SEATED) + 0 (STANDING)
11) Region: UTHUKELA	
12.1	<p>LADYSMITH TO WEENEN</p> <p>INBOUND: From Lyell Street Taxi Rank, turn left into Queen Street, turn left into Lyell Street, along Lyell Street, turn left into N11, along N11, into R103, proceed along R103, turn left into R74, proceed along R74, turn left into Andries Pretorius Street, turn left into Retief Street, turn left into Valley Street Taxi Rank in Weenen</p> <p>OUTBOUND: From Weenen Taxi Rank in Valley Street, turn left into Boshoff Street, turn left into Andries Pretorius Street, turn right into R74, proceed and turn right into R103, proceed into R103, turn left into N11, into Lyell Street, turn right into Lyell Street Taxi Rank in Ladysmith Estcourt, 2100BF2202EN10051111, KZNBRCCLDY0824,</p> <p>INBOUND: From Lyell Street Taxi Rank, turn left into Queen Street, turn left into Lyell Street, turn left into R103, precede in R103 into Harding Street, turn left into Estcourt Taxi Rank</p> <p>OUTBOUND: From Estcourt Taxi Rank, turn left into Alexandra Street, turn left into Harding Street, into R103, proceed along R103, turn left into N11, into Lyell Street, along Lyell Street, and turn right into Lyell Street Taxi Rank</p>
12.2	<p>LADYSMITH TO PIETERMARITZBURG</p> <p>INBOUND: From Lyell Street Taxi Rank, turn left into Queen Street, turn left into Lyell Street, along Lyell Street, turn left into N11, into R103, proceed along R103, turn left into N3, proceed along N3, turn right into Church Street, turn right into East Street, turn left into Boom Street, left into Retief Street, turn right into Pietermaritz Street, turn left into Boshoff Street, turn right into Church Street, turn right into Otto Lane, turn left into Pietermaritz Street, turn left into Pine Street Taxi Rank</p> <p>OUTBOUND: From Pine Street Taxi Rank, turn left into Church Street, turn left into West Street, turn right into Victoria Street, turn left into Boshoff Street, into the circle, proceed along, turn left into N3 Freeway, proceed along N3 Freeway, turn left into Colenso, off join R103, proceed along N11, into Lyell Street, along Lyell Street, turn right into Lyell Street Taxi Rank</p>



transport

Department:
Transport
Province of KwaZulu-Natal

GAZETTE

LGKZNG04-2014-JAN

REGION: ALL

12.3	<p>16.LADYSMITH TO BERGVILLE Inbound: From Lyell Street Taxi Rank, turn left into Lyell Street, along Lyell Street, turn left into N11, along N11, turn right into R616, proceed along R616, turn left into R74, turn left into Kingsway Street, turn right into South Street, turn left into West Street, along West Street, turn left into Approved Taxi Rank in Bergville Outbound: From Approved Taxi Rank in Bergville, into High Street, turn right into Shawatt Street, turn right into South Street, turn left into Kingsway Street, turn right into R74, turn right into R616, proceed along R616, turn left into R103, turn left into N11, into Lyell Street, turn right into Lyell Street Taxi Rank Mpumalanga - Matatiele, 22065P22019O10052040, KZNBRCDBN0000717</p> <p>ROUTE 6. MPUMALANGA TAXI RANK TO MATATIELE Inbound Forward Origin: Mpumalanga Taxi Rank, turn right to Meyiwa Road, turn left to Georgedale Road, join R103, N3 to Pietermaritzburg, turn off to R56 Umlaas Road Route: Richmond, Ixopo, UMzimkhulu, Kokstad to offload. Destination: Matatiele, Market Street, Station Road, into Matatiele Taxi Rank Outbound Return Origin: Matatiele Taxi Rank, Station Road, Market Road, 56 to Umlaas Road Route: Umlaas Road, Camperdown, Cato Ridge Georgedale Destination: Mpumalanga Township and Emalangeneni Mpumalanga - Hammersdale, 22065P22065P00052043, KZNBRCDBN0000720</p> <p>ROUTE 7.MPUMALANGA TAXI RANK TO HAMMARSDALE AND ELANGENI INDUSTRIES From (origin): Mpumalanga Taxi Rank on Meyiwa Main Road, turn left 2011 Street, turn right 74095 Street, turn right P385, right turn Kely Road, turn left Anderson Road Elangeni Industries and return back on the same route to all units within Mpumalanga (including Emalangeneni) Mpumalanga - Pinetown, 22065P2206RK00052046, KZNBRCDBN0000721</p> <p>ROUTE 8.MPUMALANGA TAXI RANK TO PINETOWN From: Mpumalanga Taxi Rank on Meyiwa Main Road, turn left 2011 Street, turn right 74095 Street, turn right P385, turn right N3, left M13, pass Everton, Maytime Stores, Kloof, left turn Old Main Road, right Anderson Road, left turn Stanfield Lane, right into Hill Street Bus Rank and return back on the same route to all units within Mpumalanga</p>
12.4	<p>LADYSMITH TO WINTERTON INBOUND: From Lyell Street Taxi Rank turn left into Queen Street, turn left into Lyell Street, turn left into N11 and proceed along N11, turn right into R616 proceed along R616 turn left into Winterton Road R616 proceed and turn left into R74 and turn right into Winterton Taxi Rank. OUTBOUND: From Winterton Taxi Rank turn left into R74, turn right into R600 proceed along R600 turn right into R616 turn left into R103 turn left into N11 and proceed along N11 and turn into Lyell Street until the Taxi Rank.</p>
12.5	<p>LADYSMITH TO GREYTOWN INBOUND: From Lyell Street Taxi Rank turn left into Queen Street, turn into Lyell Street, turn left into N11 and proceed along N11 and into R103 and turn left into R74 into Muden Road and turn right into Bell Street, turn into Umhlangeni Taxi Rank in Greytown. OUTBOUND: From Umhlangeni Taxi Rank turn right into Bell Street, turn left into Muden Road and proceed along Muden Road and turn into R74 turn right into R103 proceed along R103 and turn left into N11 and proceed along N11, turn into Lyell Street Taxi Rank.</p>
12.6	<p>LADYSMITH TO NEWCASTLE INBOUND: From Lyell Street Taxi Rank turn left into Queen Street, turn into Lyell Street, turn left into Crawshaw Road, Crawshaw Road turn into Newcastle Road into N11 and proceed along Newcastle Road N11 and turn left into Atten Street and turn into Kirkland Street turn right into Newcastle Rank into terminus Street. OUTBOUND: From Newcastle Taxi Rank in Terminus Street and turn left into Kirkland Street, turn right into Atten Street, turn right into Newcastle Road N11. Proceed along Newcastle Road N11 turn right into Thompson Road along Thompson Road into Illing Road and drop and turn right into Alfred Street and turn left into Crawshaw Road into Lyell Street Taxi Rank.</p>



transport

Department:
Transport
Province of KwaZulu-Natal

GAZETTE

LGKZNG04-2014-JAN

REGION: ALL

12.7	<p>LADYSMITH TO DUNDEE</p> <p>INBOUND: From Lyell Street Taxi Rank turn left into Queen Street, turn into Lyell Street, turn into Crawshaw Road into Newcastle Road N11 proceed along Newcastle Road N11 and turn right into R602 Road Elandsplaagte along R602 Road turn right into R614 and turn right into R68 Karilandman Street, turn left into Victoria Street, turn left into Smith Street and proceed along Smith Street and turn left into Dundee Taxi Rank.</p> <p>OUTBOUND: From Dundee Taxi Rank turn right into Smith Street, turn into Smith Street, and right into Victoria Street R68. Victoria Street R68 turn right into Karilandman Street R68 turn left into R614 and proceed along R614 turn left into R602. Turn left into Newcastle Road N11 and proceed along Newcastle Road N11 turn left into Thompson Road. From Thompson Road turn into Illing Road and drop off and turn right into Alfred Street proceed along Alfred Street and turn left into Crawshaw Road into Lyell Taxi Rank</p> <p>Nongoma – Vryheid 22076I2207J510050360, KZNBRCCEMP00805</p> <p>FROM NONGOMA TO VRYHEID From Nongoma Taxi Rank, turn left into R618, proceed along R618 to Ngome (Drop can be made only), proceed along R618 and turn left into R69, proceed along to Vryheid Taxi Rank. Offload, load and return along forward route in reverse</p> <p>Nongoma – Pongola 22076I22076I00050361, KZNBRCCEMP00806</p> <p>FROM NONGOMA TO PONGOLA From Nongoma Taxi Rank, turn right into R66, proceed along R66 and pass Mahlangasi (drop can be made), and proceed to Magudu along R66, at the T junction turn left along N2 Road, entering town, and turn right to the approved Taxi Rank in Pongola. Off-load, load and return along forward route in reverse</p> <p>Nongoma – Mkhuze 22076I22077Z10050362, KZNBRCCEMP00807</p> <p>ROUTE 5.</p> <p>FROM NONGOMA TO MKHUZE From Nongoma Taxi Rank, turn left to Main Road and proceed to the junction and take right along R618 at Siphambanweni, turn left along P234, and pass Ekuthokozeni (pick-ups is made subject to condition 5 below), proceed along P234 (Bhanganomona pick-ups is made subject to condition 5 below) to N2 and cross over to N2 to Mkhuze Main Road and turn left to approved taxi rank at Mkhuze. Offload and load return along the forward route in reverse.</p>
12.8	<p>LADYSMITH TO DURBAN</p> <p>INBOUND: From Lyell Street Taxi Rank turn left into Queen Street, turn into Lyell Street, turn into N11 and into R103 and proceed along R103 turn left into N3 and proceed along and turn left into Pinetown old main Road, turn into Crompton Road and drop off along Crompton Road back into N3 proceed along N3 into Old Dutch Road turn into Alice Street turn left into Umngeni Road and proceed and turn left into Osborne Street Taxi Rank.</p> <p>OUTBOUND: From Osborne Street Taxi Rank turn left into First Avenue and join Epsome Road into Umngeni Road and turn right into Leopold Street, join N3 and proceed along N3 and turn right into N11 turn into Lyell Street Taxi Rank</p>



transport

Department:
Transport
Province of KwaZulu-Natal

GAZETTE

LGKZNG04-2014-JAN

REGION: ALL

1) Application Number: APP0000525	2) Gazette Number: LGKZNG04-2014-JAN
3) Applicant: JOSEPH MANDLENKOSI NDABA ID NO. 5702095770083 Association: KLIPRIVER TAXI ASSOCIATION	4) Applicant Address: PO. BOX 100 LADYSMITH 3370
5) Existing Licence Holder: NOT APPLICABLE ID NO. NOT APPLICABLE	6) Existing Licence Holder Address: NOT APPLICABLE
7) Type of application: NEW OPERATING LICENCE	8) Operating Licence Number: NOT AVAILABLE
9) Vehicle Type: MINIBUS	10) 1 x 15 (SEATED) + 0 (STANDING)
11) Region: UTHUKELA	
12.1	<p>WATERSMEET TO LADYSMITH / LYELL STREET TAXI RANK Inbound: From Approved Watersmeet Taxi Rank into Watersmeet Road, load, Hlathini load, Gcabhane load, Gcizela load, proceed with Watersmeet Road, to Peace Town, off load passengers and proceed with Watersmeet Road, turn left into R103 Harrismith Road, along Harrismith Road, turn left into Port Road, along Port Road turn left into Keate Street, proceed into Alexandra Street, along Alexandra Street, turn right into Lyell Street, along Lyell Street, turn left into Lyell Street Taxi Rank From Harrismith Road into King Street along King Street, turn left Lyell Street, along Lyell Street, turn right into Lyell Street Taxi Rank</p> <p>Outbound: From Lyell Street Taxi Rank, turn left into Queen Street, left into Lyell Street, along Lyell Street, turn right into King Street, into Port Road, into Harrismith Road, into R103, turn right into Watersmeet Road, proceed to Peacetown load, proceed into Watersmeet Road into Gcizela off load and load into Gcabhane off load and load, to Hlathini offload and load From Lyell Street Taxi Rank, turn left into Queen Street, along Queen Street, turn left into Keat Street, turn right into Port Road into Harrismith Road, into R103, turn right Watersmeet Road, proceed to Peace Town, load passengers, proceed into Watersmeet Road, into Gcizela, off load and load passengers into Gcabhane off load and load passengers to Hlathini off load and load passengers.</p>



transport

Department:
Transport
Province of KwaZulu-Natal

GAZETTE

LGKZNG04-2014-JAN

REGION: ALL

1) Application Number: APP0000529	2) Gazette Number: LGKZNG04-2014-JAN
3) Applicant: JOSEPH MANDLENKOSI NDABA ID NO. 5702095770083 Association: KLIPRIVER TAXI ASSOCIATION	4) Applicant Address: PO. BOX 100 LADYSMITH 3370
5) Existing Licence Holder: NOT APPLICABLE ID NO. NOT APPLICABLE	6) Existing Licence Holder Address: NOT APPLICABLE
7) Type of application: NEW OPERATING LICENCE	8) Operating Licence Number: NOT AVAILABLE
9) Vehicle Type: MINIBUS	10) 1 x 15 (SEATED) + 0 (STANDING)
11) Region: UTHUKELA	
12.1	<p>6.DRIEFONTEIN TO LADYSMITH / ILLING ROAD TAXI RANK</p> <p>Inbound: From Approved Taxi Rank in Mathondwane Taxi Rank to Station point in Ngogo through Driefontein Road D837, from Ngogo along Driefontein Road, D837, turn off Ranjiesvlakte, load and off load, along Driefontein Road D837 Gudlintabn turn off load and offload along Driefontein Road, turn left into Watershed and Baldaskraal, load and off load and back to Driefontein Road D837, along Driefontein Road D837, into Doornhoek, turn off load and off load along Driefontein Road D837 Mtateni, turn off, load and off load, along Driefontein Road, D837 Ntshalinshali, turn off, load and off load, along Driefontein Road, D837, turn into Newcastle Road N11, turn left into Thompson Road, along Thompson Road into Illing Road, off load and turn right into Alfred Street, turn left into Crawshaw Road into Lyell Street and turn left into Lyell Street Taxi Rank. Alternatively from Alfred Street turn left into Murchison Street, turn left into King Street, turn left into Lyell Street, turn right into Lyell Street Taxi Rank, and back to Illing Road.</p> <p>Outbound: From Illing Road Taxi rank turn left into Illing Road, turn right into Alfred Street along Alfred Street turn right into Newcastle road, alternatively from Illing Road Taxi Rank turn right into Illing Road into Thompson Road, turn right into Newcastle Road N11, turn left into Driefontein D837 Road along Driefontein Road into Ntshalinshali turn off and load and offload into Mtatcni turn off load and offload, along Driefontein road D837 to Doornhoek turn off load and offload, along Driefontein Road turn right into Watershed and Baldaskraal load and offload back to Driefontein Road, turn right into Driefontein Road and turn off to Gudlintaba load and offload, Drieforntein Road, Ranjiesvlakte turn off load and offload into Ngogo back to Mathondwane Taxi Rank as per forward route.</p>



transport

Department:
Transport
Province of KwaZulu-Natal

GAZETTE

LGKZNG04-2014-JAN

REGION: ALL

1) Application Number: APP0000551	2) Gazette Number: LGKZNG04-2014-JAN
3) Applicant: DOREEN BADELISILE SIBIYA ID NO. 5510070669083 Association: CHESTERVILLE WESTVILLE TA	4) Applicant Address: 22 BRYON PLACE WESTVILLE 4001
5) Existing Licence Holder: NOT APPLICABLE ID NO. NOT APPLICABLE	6) Existing Licence Holder Address: NOT APPLICABLE
7) Type of application: NEW OPERATING LICENCE	8) Operating Licence Number: LKNKZN018293
9) Vehicle Type: MINIBUS	10) 1 x 15 (SEATED) + 0 (STANDING)
11) Region: DURBAN CENTRAL	
12.1	<p>GENERAL CONDITIONS: 1. ON THE INWARD JOURNEY TO TOMATO HALL TAXI RANK NO PASSENGERS MAY BE PICKED UP IN THE CBD AND ON THE RETURN JOURNEY NO PASSENGERS MAY BE SET DOWN IN THE CBD (TAKE CBD BEING BEREA STREET, ALICE STREET, SOLDIERS WAY, PINE STREET, WEST STREET, ALIWAL STREET, RUSSEL STREET, LEOPOLD STREET, SYDNEY ROAD, UMBILO ROAD, PRAUCOIS AND LIKE) 2. PICKING UP OF PASSENGERS EN ROUTE IS SUBJECT TO AGREEMENT WITH AFFECTED TAXI ASSOCIATION AS CONTEMPLATED BY SECTION 88(2) (6) OF ACT 22 OF 2000. 3. ON FORWARD JOURNEY NO PASSENGERS MAY BE PICKED UP ALONG WIGGINS ROAD FROM THE CORNER OF WIGGINS AND NEW DUNBAR ROADS (EGGUMENI) UNTIL REACHING BELLAIR ROAD AND ON THE RETURN JOURNEY NO PASSENGERS MAY BE SET DOWN ON THE SAME STRECH OF ROAD. 4. PASSENGERS MAY ONLY BE PICKED OR SET DOWN AT DESIGNATED TAXI STOPS OR TAXI RANK AND BUS RANK OR BUS STOPS MAY NOT BE USED. 5. ENTRY OR RANKING ON PRIVATE PROPERTY IS NOT PERMITTED WITHOUT WRITTEN PERMISSION OF THE LANDLORD, A COPY OF WHICH MUST BE SUPPLIED TO THE BOARD. 6. WITHOUT HAVING ENTERED INTO AN AGREEMENT WITH OTHER OPERATORS ON A COMMON ROUTE, AS CONTEMPLATED BY SECTION 88(2) (B) OF ACT 22 OF 2000, THE PICKING UP OR SETTING DOWN OF PASSENGERS ON SUCH ROUTE IS NOT PERMITTED. A COPY OF SUCH AGREEMENT MUST BE SUPPLIED TO THE BOARD. 7. AT RANKS, WHETHER ON STREET OR OFF STREET, ONLY THE TAXIS THAT CAN BE ACCOMMODATED IN THE DEMARCATED AREA MAY OCCUPY THE RANK, EXCESS VEHICLES MUST HOLD ELSEWHERE AT DESIGNATED HOLDING AREAS. 8. RANK PERMITS OR LETTERS OF AUTHORITY MUST BE PRODUCED IN RESPECT OF ALL RANKS IN MUNICIPAL AREAS, IN PARTICULAR MAJORTOWNS AND CITIES AND IN PARTICULAR INTER-PROVINCIAL DESTINATIONS. 9. THE ALLOCATION OF ANY ROUTE OR PORTION OF A ROUTE IS SUBJECT TO THE CONDITION THAT IT HAS BEEN APPROVED AND ALLOCATED IN GOOD FAITH AND THAT SUCH ROUTE WILL BE INVALID SHOULD IT TRANSPIRE THAT THE ROUTE OR PORTION THERE OF WILL, OR HAS CAUSED CONFLICT DUE TO IT HAVING BEEN APPROVED BASED ON INCORRECT OR FALSE INFORMATION SUPPLIED TO THE BOARD OR AS A RESULT OF AN ERROR. IN SUCH INSTANCE THE OPERATING LICENCE MUST BE RETURNED TO THE BOARD FOR CORRECTION. 10. THE VEHICLE MUST BE COVERED BY MOTOR VEHICLE INSURANCE AS WELL AS PERSONAL LIABILITY INSURANCE</p>
12.2	<p>ROUTE 3 B: FROM CHESTERVILLE EXTENSION 1, 2 & 3 TO INKOSI ALBERT LUTHULI (CATO MANOR) HOSPITAL INWARD JOURNEY FROM CHESTERVILLE EXTENSION 3 INTO CHESTERVILLE TOWNSHIP, INTO CHESTERVILLE EXTENSION 2 INTO NGWENYA ROAD, INTO DENNIS SHEPSTONE ROAD, INTO CHESTERVILLE EXTENSION 1, RETURN ALONG DENNIS SHEPSTONE, TURN RIGHT INTO BOOTH ROAD, RIGHT INTO BELLAIR ROAD TAXI RANK ON BELLAIR ROAD OPPOSITE INKOSI ALBERT LUTHULI (CATO MANOR) HOSPITAL AND RETURN AS FOLLOWS: FROM THE TAXI RANK ON BELLAIR ROAD OPPOSITE INKOSI ALBERT LUTHULI (CATO MANOR) HOSPITAL, RIGHT INTO BELLAIR ROAD, LEFT INTO BOOTH ROAD, LEFT INTO DENNIS SHEPSTONE ROAD INTO CHESTERVILLE EXTENSION RETURN ALONG DENNIS SHEPSTONE ROAD INTO NGWENYA ROAD, LEFT INTO ROAD LEADING TO CHESTERVILLE EXTENSION 2 INTO CHESTERVILLE TOWNSHIP THEN INTO CHESTERVILLE EXTENSION 3 TAXI RANK.</p>



transport

Department:
Transport
Province of KwaZulu-Natal

GAZETTE

LGKZNG04-2014-JAN

REGION: ALL

12.3	<p>FROM CHESTERVILLE TO DURBAN INWARD JOURNEY From Cherville Extension 3 to Chesterville Township along Mahlathi Road into Nettleton Road, into Wiggins Ropad, turn right into Wiggins Road, left into Bellair Road, into Jan Smuts Highway, turn left into Brickfield Road, turn left into N3 turn left into Berea Road North, proceed to Old Dutch Road, into Alice Street (right into Market Road or right into a Service Road behind English Market) into Tomato Hall Taxi Rank and RETURN AS FOLLOWS: from Tomato Hall Taxi rank into Warwick Avenue, turn left into Canongate Road, proceed the Western Freeway (N3), Westbound, turn left into Brickfield Road off-ramp, turn left into Brickfield, turn right into Jan Smuts Highway, turn left into Bellair Road, turn right into Wiggins Road, into Mahlathi Road and proceed along Mahlathi to Chesterville Township and to Cheserville Extension 3 Taxi Rank.</p>
12.4	<p>ROUTE 1 B FROM CHESTERVILLE TOWNSHIP, CHESTERVILLE EXTENSION 1&2 TO DURBAN (TOMATO HALL) INWARD ROUTE: From Cherverville Extension 2, turn into Ngwenya Road, into Denis Shepstone Road, into Chesterville Extension 1, return along Dennis Shepstone Road, turn right into Booth Road, left into Bellair Road right into Umbilo Road right into Francois Road, turn left into Umbilo Road, turn right into Berea Road (left into Warwick Avenue right into Alice Street, right into Soldier Way, right into Pine Street. OR {Left into West Street, turn left into Aliwal Street, turn left into Pine Street}, turn right into Russell Street, turn left into Leopold, left into Market Road, right into Service Road behind the English Market to Tomato Hall Taxi and RETURN AS FOLLOWS: From Warwick Avenue (Tomato Hall Taxi Rank) turn left into West Street, turn right into Sydney Road, turn right into Francois Road, left into Bellair Road, right into Booth Road, turn left into Dennis Shepstone, into Chesterville Extension and return along Dennis Shepstone, into Ngwenya Road, turn left into a Road leading to Chesterville Extension 2 and proceed to Chesterville Township. NB: NO PASSENGERS TO BE PICKED ALONG WEST STREET</p>

CONTINUES ON PAGE 234—PART 3



KWAZULU-NATAL PROVINCE
KWAZULU-NATAL PROVINSIE
ISIFUNDAZWE SA KWAZULU-NATALI

Provincial Gazette • Provinsiale Koerant • Igazethi Yesifundazwe

GAZETTE EXTRAORDINARY—BUITENGEWONE KOERANT—IGAZETHI EYISIPESHELI

(Registered at the post office as a newspaper) • (As 'n nuusblad by die poskantoor geregistreer)
(Irejistiwee njengephephandaba eposihhovisi)

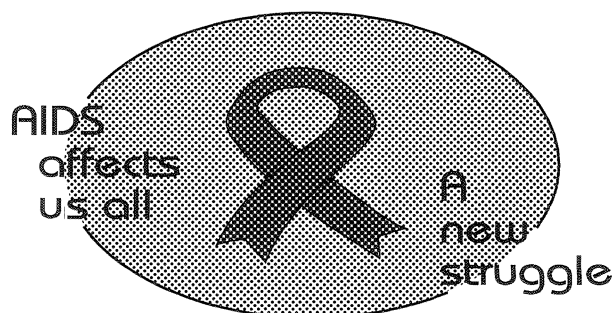
Vol. 9

PIETERMARITZBURG,

2 JULY 2015
2 JULIE 2015
2 kuNTULIKAZI 2015

No. 1386

We all have the power to prevent AIDS



Prevention is the cure

**AIDS
HELPLINE**

0800 012 322

DEPARTMENT OF HEALTH

N.B. The Government Printing Works will not be held responsible for the quality of "Hard Copies" or "Electronic Files" submitted for publication purposes

PART 3 OF 12



9771994455008



transport

Department:
Transport
Province of KwaZulu-Natal

GAZETTE

LGKZNG04-2014-JAN

REGION: ALL

1) Application Number: APP0000553	2) Gazette Number: LGKZNG04-2014-JAN
3) Applicant: DOREEN BADELILE SIBIYA ID NO. 5510070669083 Association: CHESTERVILLE WESTVILLE TA	4) Applicant Address: 22 BYRON PLACE WESTVILLE 3629
5) Existing Licence Holder: NOT APPLICABLE ID NO. NOT APPLICABLE	6) Existing Licence Holder Address: NOT APPLICABLE
7) Type of application: NEW OPERATING LICENCE	8) Operating Licence Number: LKNKZN018291
9) Vehicle Type: MINIBUS	10) 1 x 15 (SEATED) + 0 (STANDING)
11) Region: DURBAN CENTRAL	
12.1	<p>GENERAL CONDITIONS: 1. ON THE INWARD JOURNEY TO TOMATO HALL TAXI RANK NO PASSENGERS MAY BE PICKED UP IN THE CBD AND ON THE RETURN JOURNEY NO PASSENGERS MAY BE SET DOWN IN THE CBD (TAKE CBD BEING BEREA STREET, ALICE STREET, SOLDIERS WAY, PINE STREET, WEST STREET, ALIWAAL STREET, RUSSEL STREET, LEOPOLD STREET, SYDNEY ROAD, UMBILO ROAD, PRAUCOIS AND LIKE) 2. PICKING UP OF PASSENGERS EN ROUTE IS SUBJECT TO AGREEMENT WITH AFFECTED TAXI ASSOCIATION AS CONTEMPLATED BY SECTION 88(2) (6) OF ACT 22 OF 2000. 3. ON FORWARD JOURNEY NO PASSENGERS MAY BE PICKED UP ALONG WIGGINS ROAD FROM THE CORNER OF WIGGINS AND NEW DUNBAR ROADS (EGGUMENI) UNTIL REACHING BELLAIR ROAD AND ON THE RETURN JOURNEY NO PASSENGERS MAY BE SET DOWN ON THE SAME STRECH OF ROAD. 4. PASSENGERS MAY ONLY BE PICKED OR SET DOWN AT DESIGNATED TAXI STOPS OR TAXI RANK AND BUS RANK OR BUS STOPS MAY NOT BE USED. 5. ENTRY OR RANKING ON PRIVATE PROPERTY IS NOT PERMITTED WITHOUT WRITTEN PERMISSION OF THE LANDLORD, A COPY OF WHICH MUST BE SUPPLIED TO THE BOARD. 6. WITHOUT HAVING ENTERED INTO AN AGREEMENT WITH OTHER OPERATORS ON A COMMON ROUTE, AS CONTEMPLATED BY SECTION 88(2) (B) OF ACT 22 OF 2000, THE PICKING UP OR SETTING DOWN OF PASSENGERS ON SUCH ROUTE IS NOT PERMITTED. A COPY OF SUCH AGREEMENT MUST BE SUPPLIED TO THE BOARD. 7. AT RANKS, WHETHER ON STREET OR OFF STREET, ONLY THE TAXIS THAT CAN BE ACCOMMODATED IN THE DEMARCATED AREA MAY OCCUPY THE RANK, EXCESS VEHICLES MUST HOLD ELSEWHERE AT DESIGNATED HOLDING AREAS. 8. RANK PERMITS OR LETTERS OF AUTHORITY MUST BE PRODUCED IN RESPECT OF ALL RANKS IN MUNICIPAL AREAS, IN PARTICULAR MAJOR TOWNS AND CITIES AND IN PARTICULAR INTER-PROVINCIAL DESTINATIONS. 9. THE ALLOCATION OF ANY ROUTE OR PORTION OF A ROUTE IS SUBJECT TO THE CONDITION THAT IT HAS BEEN APPROVED AND ALLOCATED IN GOOD FAITH AND THAT SUCH ROUTE WILL BE INVALID SHOULD IT TRANSPIRE THAT THE ROUTE OR PORTION THERE OF WILL, OR HAS CAUSED CONFLICT DUE TO IT HAVING BEEN APPROVED BASED ON INCORRECT OR FALSE INFORMATION SUPPLIED TO THE BOARD OR AS A RESULT OF AN ERROR. IN SUCH INSTANCE THE OPERATING LICENCE MUST BE RETURNED TO THE BOARD FOR CORRECTION. 10. THE VEHICLE MUST BE COVERED BY MOTOR VEHICLE INSURANCE AS WELL AS PERSONAL LIABILITY INSURANCE</p>
12.2	<p>ROUTE 3 B: FROM CHESTERVILLE EXTENSION 1, 2 & 3 TO INKOSI ALBERT LUTHULI (CATO MANOR) HOSPITAL</p> <p>INWARD JOURNEY</p> <p>FROM CHESTERVILLE EXTENSION 3 INTO CHESTERVILLE TOWNSHIP, INTO CHESTERVILLE EXTENSION 2 INTO NGWENYA ROAD, INTO DENNIS SHEPSTONE ROAD, INTO CHESTERVILLE EXTENSION 1, RETURN ALONG DENNIS SHEPSTONE, TURN RIGHT INTO BOOTH ROAD, RIGHT INTO BELLAIR ROAD TAXI RANK ON BELLAIR ROAD OPPOSITE INKOSI ALBERT LUTHULI (CATO MANOR) HOSPITAL AND RETURN AS FOLLOWS:</p> <p>FROM THE TAXI RANK ON BELLAIR ROAD OPPOSITE INKOSI ALBERT LUTHULI (CATO MANOR) HOSPITAL, RIGHT INTO BELLAIR ROAD, LEFT INTO BOOTH ROAD, LEFT INTO DENNIS SHEPSTONE ROAD INTO CHESTERVILLE EXTENSION RETURN ALONG DENNIS SHEPSTONE ROAD INTO NGWENYA ROAD, LEFT INTO ROAD LEADING TO CHESTERVILLE EXTENSION 2 INTO CHESTERVILLE TOWNSHIP THEN INTO CHESTERVILLE EXTENSION 3 TAXI RANK.</p>

**transport**

Department:

Transport

Province of KwaZulu-Natal

GAZETTE

LGKZNG04-2014-JAN

REGION: ALL

- 12.3** FROM CHESTERVILLE TO DURBAN INWARD JOURNEY From Cherville Extension 3 to Chesterville Township along Mahlathi Road into Netleton Road, into Wiggins Road, turn right into Wiggins Road, left into Bellair Road, into Jan Smuts Highway, turn left into Brickfield Road, turn left into N3 turn left into Berea Road North, proceed to Old Dutch Road, into Alice Street (right into Market Road or right into a Service Road behind English Market) into Tomato Hall Taxi Rank and RETURN AS FOLLOWS: from Tomato Hall Taxi rank into Warwick Avenue, turn left into Canongate Road, proceed the Western Freeway (N3), Westbound, turn left into Brickfield Road off-ramp, turn left into Brickfield, turn right into Jan Smuts Highway, turn left into Bellair Road, turn right into Wiggins Road, into Mahlathi Road and proceed along Mahlathi to Chesterville Township and to Chesterville Extension 3 Taxi Rank.



transport

Department:
Transport
Province of KwaZulu-Natal

GAZETTE

LGKZNG04-2014-JAN

REGION: ALL

1) Application Number: APP0000663	2) Gazette Number: LGKZNG04-2014-JAN
3) Applicant: WS BILOSE ID NO. 5902125741084 Association: IZINGOLWENI TAXI OWNERS ASSOCIATION	4) Applicant Address: PO BOX 612 MONTCLAIR 4061
5) Existing Licence Holder: NOT APPLICABLE ID NO. NOT APPLICABLE	6) Existing Licence Holder Address: NOT APPLICABLE
7) Type of application: NEW OPERATING LICENCE	8) Operating Licence Number: LKNKZN0114423
9) Vehicle Type: MINIBUS	10) 1 x 15 (SEATED) + 0 (STANDING)
11) Region: UGU-OGWINI	
12.1	APPROVED ROUTES IZINGOLWENI TAXI ASSOCIATION ROUTE 1 – IZINGOLWENI TO GCILIMA BAMBULA From approved Taxi Rank in Izingolweni, into P284. Proceed along P284 into approved Taxi Rank Bambula Taxi Rank, turn left to P732 road to Gcilima Taxi Rank, offload, load and return along the forward route in reverse.
12.2	ROUTE 2 – IZINGOLWENI TO CHIBINI From approved Taxi Rank in Izingolweni turn right into P284, into N2, turn left into P58, to Chibini Taxi Rank. Offload, load and return along the forward route in reverse.
12.3	ROUTE 3 – IZINGOLWENI TO DURBAN From approved Taxi Rank in Izingolweni, turn left into N2-22, and turn left into M4. Proceed along M4 to Durban approved Taxi Rank. Offload, load and return along the forward route in reverse.
12.4	ROUTE 4 – IZINGOLWENI TO EDEN STORE From Izingolweni Taxi Rank take P284 to Eden Store approved Taxi Rank. Offload, load and return along the forward route in reverse.
12.5	ROUTE 5 – IZINGOLWENI TO HARDING From Izingolweni Taxi Rank turn left to N2-22. Proceed along N2-22 into Harding Taxi Rank. Offload, load and return along the forward route in reverse.
12.6	ROUTE 6 – IZINGOLWENI TO MARGATE From Izingolweni Taxi Rank take P284 and turn left to P732 and straight to Margate Taxi Rank and return along the same route.
12.7	ROUTE 7 – IZINGOLWENI TO BIZANA TAXI RANK From Izingolweni Taxi Rank take P284, turn left to P57 road and into Bizana Taxi Rank. Offload, load and return along the forward route in reverse.
12.8	ROUTE 8 – IZINGOLWENI TO ORIBI FLATS From Izingolweni Taxi Rank turn to N2-22 Oribi Flats and return along the same route.
12.9	ROUTE 9 – IZINGOLWENI TO PORT SHEPSTONE TAXI RANK From Izingolweni Taxi Rank take P284, and then turn left to N2-22 straight through to Port Shepstone Taxi Rank and return along the same route.
12.10	ROUTE 10 – IZINGOLWENI TO THONJENI / MAHLABATHINI From Izingolweni Taxi Rank, turn left to N2-22, turn right to D860 to Thonjeni / Mahlabathini and return along the same route.



transport

Department:

Transport

Province of KwaZulu-Natal

GAZETTE

LGKZNG04-2014-JAN

REGION: ALL

12.11	<p>ROUTE 11 – IZINGOLWENI TO THUNGWA TAXI RANK From Izingolweni Taxi Rank turn left to N2-22, turn right to D1084 to Thungwa Taxi Rank. Offload, load and return along the forward route in reverse.</p>
12.12	<p>CONDITIONS/RESTRICTIONS</p> <ol style="list-style-type: none"> 1. Passengers may be picked up and/or set down only at designated Taxi Rank or Taxi Stop, which shall exclude Bus Stops. 2. On the inbound trip to Durban, Harding, and Bizana, no passengers may be picked up enroute from leaving the magisterial of Izingolweni until reaching the destination rank. 3. On the return trip to Izingolweni, no passengers may be set down until reaching the Magisterial District of Nongoma. 4. Entry or ranking on private property is not permitted without permission of the Landlord, a copy of which must be supplied to the Board before issue operating licence. 5. Without having entered into an agreement with other operators on a common route, as contemplated by section 88 (2) (B) of Act 22 of 2000, the picking up or setting down of passengers on such route is not permitted. A copy of such agreement must be supplied to the Board. 6. At ranks, whether on -street or off-street, only the taxis that can be accommodated in the demarcated area may occupy the rank, excess vehicles must hold elsewhere at designated holding areas. 7. Rank permits or letters of authority must be produced in respect of all ranks in municipal arrears, in particular major towns and cities. 8. The allocation of any route or portion of a route is subject to the condition that it has been approved and allocated in good faith and that such route will be invalid should it transpire that the route or portion thereof will, or has caused conflict due to it having been approved based on incorrect or false information supplied to the Board or as a result of an error. In such instance the operating licence must be returned to the Board for correction. 9. The vehicle must be covered by motor vehicle insurance as well as personal liability insurance.



transport

Department:
Transport
Province of KwaZulu-Natal

GAZETTE

LGKZNG04-2014-JAN

REGION: ALL

1) Application Number: APP0000669	2) Gazette Number: LGKZNG04-2014-JAN
3) Applicant: MANDLA HERBET MADWE ID NO. 5908085806080 Association: NYANDEZULU TAXI ASSOCIATION	4) Applicant Address: P O BOX 43 IZOTSHA KWAZULU NATAL 4242
5) Existing Licence Holder: NOT APPLICABLE ID NO. NOT APPLICABLE	6) Existing Licence Holder Address: NOT APPLICABLE
7) Type of application: NEW OPERATING LICENCE	8) Operating Licence Number: LKNKZN0116607
9) Vehicle Type: MINIBUS	10) 1 x 13 (SEATED) + 0 (STANDING)
11) Region: UGU-OGWINI	

12.1	<p>GUGULETHU TO PORTSHEPSTONE</p> <p>1. Gugulethu D916, Okhalweni, Madlala, Railway Tracking, turn right to P55 Norton Farm. Nyandezulu rank, Kwantaka, Bomela Church, Faith Church, kwaTata, Nqoko Bottle Store, Mdlungwana, Sangweni Rank, Betenia, Sport ground, Flusner Farm Settlement Store, turn left Izotsha robots, Zest, Apostoden, Memezi, Norwegian Church, KZT, join N2 Marburg and turn right Mandela Drive gates, Port Natal, Taj Hotel, turn left robots and right into Port Shepstone Rank direct and return (These are picking and droppings). Alternative 1: Gugulethu D916 Okhalweni, Madlala, Railway Tracking, turn left on P55 Paddock Road, turn left at Plangweni, Mathange, Madlala, Mansfield Farm, Laynette Road, D178 Mchunu Store, Mbumbazi, turn off Norton Farm, Nyandezulu Taxi Rank, proceed with pickups and drops on paragraph 01 turn left at robot t o Rider Street to Port Shepstone Taxi Rank direct and return. Alternative</p> <p>2. Gugulethu D916 Okhalweni Sport Grounds, Community Hall Esikhaleni, Mzindle, Kwa Mafu, No1. Thingwana Bridge, Madwaleni, Mzindle, Kwa Mafu, No. 1 Thingwana Bridge, Madwaleni, KwaMafu No.2, Railway Tracking turn right P55 using route state on paragraph 02. Alternative 3Gugulethu D916 Okhalweni, Madlala, Nsangwini, Madlala turn right to P55 Nyandezulu, kwaNtaka, Bomela, kwaTata, Assemblies of God, Sangweni, Buyani, cross Izotsha Robots P55, Fosi, turn left Myola, Drive Inn, Mc Donald Farm, Nash Garage, Boboyi River, Oslo Beach 01, Olso Beach 02, Dawn View, Ship Wreck, Hospital, Corner Street, McArthur Street Reynold Street, Dennis Shepstone Street, Quarry Road cross robot at Nelson Mandela Drive into Rider Street into Port Shepstone Taxi Rank direct and return.</p>
12.2	<p>2. NYANDEZULU TO PORT SHEPSTONE</p> <p>Nyandezulu Taxi Rank, Mbuthweni, Shabeni, Thingwana River, Dafeleni Store Road A442, Maphumulo, Nkomo, Dlangeni Esikhaleni, Ndumeni Farm turn off Dip Tank, Weseli, Bhulunga, Thafeni kwaHlongwa, Bhequ, Bridge, Insingizi School D1055 back to P55 proceed to Port Shepstone using paragraph 01direct and return Nyandezulu P55 proceed to Port Shepstone turn right to kwaMamtolo Store Road A2408, Shibe to Masele, Mbele Mkhize, Matoto turn around proceed and join P55 to Port Shepstone Taxi Rank.</p>
12.3	<p>3. NYANDEZULU TO MARGATE</p> <p>Ohlangeni River (Boundaries), Ezimangweni, Mavundla School turn Shelembe Flusners Farm, Stand pipe, Msikaba A2410, Sangweni Taxi Rank, Bethani Sport Ground, Buyani, cross robots P55, Fosi, Shelly Beach bus stop, turn right and join R620. Pick & Pay, Union Motors, St Mikes drop off R620, Uvongo bus stop, Douglas Mitchel Bird Park drop off, Federated Timbers, Manaba, Luckys Loman, Midas, into Marine Drive, Road, into R620, to Margate Taxi.</p>
12.4	<p>4. SANGWENI TO MARGATE Sangweni Taxi Rank turn left to Road D1014, Mzotho pick up, Zulu Gumbi, Mtolo pick up, Nkosi Ndwane, Izotsha River Boundary turn around to P55 towards, Margate direct and return.</p>
12.5	<p>5. ESIGQOKWENI TO PORT SHEPSTONE</p> <p>Esigqokweni Crèche, Machi, turn right into P55 Inyandezulu kwaNtaka, Bomela Church, Faith Mission, kwaTata, Nqoko Bottle Store, Mdlungwana, Sangweni, Rank, Betinia, Sport Ground, Klusner Farm Settlement Store, turn left Izotsha robots, Zest, Apostoliden, Memezi, Norwegian Church, KZT join N2 Marburg and turn right into Mandela drive, Bates, Port Shepstone Taxi Rank direct and return. (These are pickings and droppings).</p>



transport

Department:
Transport
Province of KwaZulu-Natal

GAZETTE

LGKZNG04-2014-JAN

REGION: ALL

12.6	<p>ESIGQOKWENI TO MARGATE</p> <p>Esigqokweni Crèche Machu turn right into P55 Inyandezulu kwaNtaka, Bomela Church, Faith Mission, kwaTata, Nqoko Bottle Store, Mdlungwana, Sangweni Rank, Betina Sport ground, Klusner Farm Settlement Store, go through Izotsha robots, kwaFosi, South Coast Mall, jhoinR620. Shelly Beach bus stop, Union Motors, St Mitchel, Uvongo bus stop, Douglas Mitchel, Bird Park drop off, Federated Timbers, Manaba, Lucky Lomati, Midas, turn left at robot into Marine Drive, Margate Hotel, Margate Sands, turn right into Upland Road and turn right into Erasmus Road, SAPS, and turn left into R620 to Margate Taxi Rank direct and return using the same route.</p>
12.7	<p>CONDITIONS/RESTRICTIONS</p> <ol style="list-style-type: none"> 1. Passengers may be picked up and/or set down only at designated Taxi Rank or Taxi Stop, which shall exclude Bus Stops. 2. Entry or ranking on private property is not permitted without permission of the Landlord, a copy of which must be supplied to the Board before issue operating license. 3. Without having entered into an agreement with other operators on a common route, as contemplated by section 88 (2) (B) of Act 22 of 2000, the picking up or setting down of passengers on such route is not permitted. A copy of such agreement must be supplied to the Board. 4. At ranks, whether on -street or off-street, only the taxis that can be accommodated in the demarcated area may occupy the rank, excess vehicles must hold elsewhere at designated holding areas. 5. Rank permits or letters of authority must be produced in respect of all ranks in municipal arrears, in particular major towns and cities. 6. The allocation of any route or portion of a route is subject to the condition that it has been approved and allocated in good faith and that such route will be invalid should it transpire that the route or portion thereof will, or has caused conflict due to it having been approved based on incorrect or false information supplied to the Board or as a result of an error. In such instance the operating license must be returned to the Board for correction. 7. The vehicle must be covered by motor vehicle insurance as well as personal liability insurance.



transport

Department:
Transport
Province of KwaZulu-Natal

GAZETTE

LGKZNG04-2014-JAN

REGION: ALL

1) Application Number: APP0000397	2) Gazette Number: LGKZNG04-2014-JAN
3) Applicant: PHINEAS THEMBINKOSI ZUMA ID NO. 6712135464083 Association: PMBURG LONG DISTANCE TAXI ASSOCIATION	4) Applicant Address: 76 SHORT ROAD PRESTBURY PIETERMARITZBURG 3201
5) Existing Licence Holder: NOT APPLICABLE ID NO. NOT APPLICABLE	6) Existing Licence Holder Address: NOT APPLICABLE
7) Type of application: NEW OPERATING LICENCE	8) Operating Licence Number: LKNKZN0111455
9) Vehicle Type: MINIBUS	10) 1 x 0 (SEATED) + 0 (STANDING)
11) Region: UMGUNGUNDLOVU	
12.1	ROUTE1: PIETERMARITZBURG - DURBAN (VIA PINETOWN) (ASSOCIATION LIMIT: MAXIMUM 30 VEHICLES PER DAY) Outbound route: From Church St Rank No. 3 into Old Market St, into Henrietta St, right into Jabu Ndlovu St, left into Chief Albert Luthuli St, into Alan Paton St onto N3, into Old Dutch Rd, to Alice St Rank DBN. Alternative Outbound Route: From Church St Rank No. 3 into Old Market St, into Henrietta St, right into Jabu Ndlovu St, left into Chief Albert Luthuli St, into Alan Paton St onto N3, onto M13, into Old Main Rd Pinetown, drop off passengers at approved rank on Old Main Rd in Pinetown, NO PICKING UP, follow Old Main Rd onto N3, into Old Dutch Rd into Alice Street rank Durban. Inbound Route: From Alice Street Rank Durban directly onto N3 take off ramp at Bhambatha Rd (Old Greytown Rd), into Church St, right into East St, left into Pietermaritz St left into Boshoff St right into Church St, right into Otto St, left into Pietermaritz St, left into Pine St, left into Church St, right into West St, left into Langalibalele St, into Old Market to Church St Rank No 3.
12.2	PIETERMARITZBURG - EMPANGENI (Association restriction: Maximum 6 vehicles per day) Outbound route: From Church St Rank No. 3 into Old Market St, into Henrietta St, right into Jabu Ndlovu St, left into Chief Albert Luthuli St, into Alan Paton St onto N3, onto N2 take off ramp at Main Rd (R34) Empangeni to approved taxi rank at Empangeni. Inbound Route: From approved Taxi Rank at Empangeni directly onto Main Rd (R34) onto N2 onto N3 take off ramp at Bhambatha Rd (Old Greytown Rd), into Church St, right into East St, left into Pietermaritz St left into Boshoff St right into Church St, right into Otto St, left into Pietermaritz St, left into Pine St left into Church St, right into West St, left into Langalibalele St, into Old Market to Church St Rank No 3.
12.3	PIETERMARITZBURG - PORT SHEPSTONE (Association limit: Maximum 8 vehicles per day) Outbound route: From Church St Rank No. 3 into Old Market St, into Henrietta St, right into Jabu Ndlovu St, left into Chief Albert Luthuli St, into Alan Paton St onto N3, onto N2 south bound, take off ramp at Oribi Toll Plaza onto Main Rd to approved taxi rank in Port Shepstone, no pick up and return to Pietermaritzburg empty. Inbound Route: From approved taxi rank in Port Shepstone no pick up onto Main Rd to N2 north bound at Oribi Toll Plaza, onto N3, take off ramp at Bhambatha Rd (Old Greytown Rd), into Church St, right into East St, left into Pietermaritz St left into Boshoff St right into Church St, right into Otto St, left into Pietermaritz St, left into Pine St, left into Church St, right into West St, left into Langalibalele St, into Old Market to Church St Rank No 3.
12.4	PIETERMARITZBURG - ISIPINGO (Association limit: Maximum 10 vehicle per day) Outbound Route: From Church St Rank No. 3 into Old Market St, into Henrietta St, right into Jabu Ndlovu St, left into Chief Albert Luthuli St, into Alan Paton St onto N3, onto N2 south bound, take off amp at R102 Prospecton Rd, to approved taxi rank at Isipingo. Inbound route: From approved taxi rank at Isipingo onto Prospecton Road onto N2 north bound, onto N3, take off ramp at Bhambatha Rd (Old Greytown Rd), into Church St, right into East St, left into Pietermaritz St into left into Boshoff St right into Church St, right into Otto St, left into Pietermaritz St, left into Pine St, left into Church St, right into West St, left into Langalibalele St, into Old Market to Church St Rank No 3.
12.5	PIETERMARITZBURG - KOKSTAD (Association limit: Maximum 15 vehicles per day) Outbound route: From Church St Rank No. 3 into Old Market St, into Henrietta St, right into Jabu Ndlovu St, left into Chief Albert Luthuli St, into Alan Paton St, left into Alexandra Rd, onto Richmond Rd onto R56, N2 south bound, to approved taxi rank in Kokstad. Inbound route: From approved taxi rank in Kokstad onto N2 north bound, onto R 56 onto Richmond Rd, into Alexandra Rd, left into Camps Drift Rd, right onto Edendale Rd, right into Church St, right into West St, left into Langalibalele St, left into Retief St, left into Church St to Church St Rank no 3.



transport

Department:
Transport
Province of KwaZulu-Natal

GAZETTE

LGKZNG04-2014-JAN

REGION: ALL

12.6	PIETERMARITZBURG - UMZIMKHULU (Association limit: Maximum 8 vehicles per day) Outbound route: From Church St Rank No. 3 into Old Market St, into Henrietta St, right into Jabu Ndlovu St, left into Chief Albert Luthuli St, into Alan Paton St, left into Alexandra Rd, onto Richmond Rd onto R56, to approved taxi rank at Umzimkhulu. Inbound route: From approved taxi rank at Umzimkhulu onto R 56 onto Richmond Rd, into Alexandra Rd, left into Camps Drift Rd, right onto Edendale Rd, right into Church St, right into West St, left into Langalibalele St, left into Retief St left into Church St to Church St Rank no 3.
12.7	PIETERMARITZBURG - IXOPO (Association limit: Maximum 20 vehicles per day) Outbound route: From Church St Rank No. 3 into Old Market St, into Henrietta St, right into Jabu Ndlovu St, left into Chief Albert Luthuli St, into Alan Paton St, left into Alexandra Rd, onto Richmond Rd onto R56, to approved taxi rank at Ixopo. Inbound route: From approved taxi rank at Ixopo onto R 56 onto Richmond Rd, into Alexandra Rd, left into Camps Drift Rd, right onto Edendale Rd, right into Church St, right into West St, left into Langalibalele St, left into Retief St left into Church St to Church St Rank no 3.
12.8	PIETERMARITZBURG - RICHMOND (Association limit: Maximum 18 vehicles per day) Outbound route: From Church St Rank No. 3 into Old Market St, into Henrietta St, right into Jabu Ndlovu St, left into Chief Albert Luthuli St, into Alan Paton St, left into Alexandra Rd, onto Richmond Rd onto R56, to approved taxi rank at Richmond. Inbound route: From approved taxi rank at Richmond onto R 56 onto Richmond Rd, into Alexandra Rd, left into Camps Drift Rd, right onto Edendale Rd, right into Church St, right into West St, left into Langalibalele St, left into Retief St left into Church St to Church St Rank no 3.
12.9	PIETERMARITZBURG - NEWCASTLE (Association limit: 15 vehicles per day) Outbound route: From Church St Rank no 1. onto Church St, right into West St, right into Victoria Rd, left into Chatterton Rd, into Town Bush Rd onto N3 north bound onto N11 to approved taxi rank at Newcastle. Inbound route: From approved taxi rank at Newcastle onto N11, onto N3 south bound into off ramp at Bhambatha Rd (Greytown Rd), into Church St, right into Otto St, left into Pietermaritz St, into Pine St to Church St Rank no 1.
12.10	PIETERMARITZBURG - LADYSMITH (Association limit: 15 vehicles per day) Outbound route: From Church st Rank no 1. onto Church St, right into West St, right into Victoria Rd, left into Chatterton Rd, into Town Bush Rd onto N3 north bound onto N11 to approved taxi rank at Ladysmith. Inbound route: From approved taxi rank at Ladysmith onto N11 onto N3 south bound, onto off ramp at Bhambatha Rd (Greytown Rd), into Church St, right into Otto St, left into Pietermaritz St, into Pine St to Church St Rank no 1.
12.11	PIETERMARITZBURG - ESTCOURT (Association limit: 11 vehicles per day) Outbound route: From Church st Rank no 1. onto Church St, right into West St, right into Victoria Rd, left into Chatterton Rd, into Town Bush Rd onto N3 north bound, off ramp at Estcourt south, onto R103 to approved taxi rank at Estcourt. Inbound route: From approved taxi rank at Estcourt onto R 103 onto N3 south bound at Escourt south on ramp, onto off ramp at Bhambatha Rd (Greytown Rd), into Church St, right into Otto St, left into Pietermaritz St, into Pine St to Church St Rank no 1.
12.12	PIETERMARITZBURG - BERGVILLE (Association limit: Maximum 6 vehicles per day) Outbound route: From Church st Rank no 1. onto Church St, right into West St, right into Victoria Rd, left into Chatterton Rd, into Town Bush Rd onto N3 north bound, onto R74 to approved taxi rank at Bergville, no pick up and return to Pietermaritzburg empty. Inbound route: From approved taxi rank at Bergville no pick up onto R74 onto N3 south bound onto off ramp at Bhambatha Rd (Greytown Rd), into Church St, right into Otto St, left into Pietermaritz St, into Pine St to Church St Rank no 1.
12.13	PIETERMARITZBURG - UNDERBERG VIA BULWER (Association limit: Maximum 12 vehicles per day) Outbound route: From Church St Terminal No 1 onto Church St, left onto Keat St, into Edendale Rd into MR 7, left into R 617 drop off at approved taxi rank in Bulwer continue on R617 to approved taxi rank in Underburg. Inbound route: From approved taxi rank in Underburg onto R 617 to approved taxi rank at Bulwer. No drop off, only pick up at Bulwer taxi rank, proceed along R 617, left into MR7 into Edendale Rd, right into Church St, left into East St, left into Pietermaritz St, left into Pine St to Church St Terminal No 1.



transport

Department:
Transport
Province of KwaZulu-Natal

GAZETTE

LGKZNG04-2014-JAN

REGION: ALL

12.14	<p>PIETERMARITZBURG - MATATIELE (Association limit: Maximum 20 vehicles per day)</p> <p>Outbound route: From Church St Rank No. 2 onto Church St, left into Keat St, into Edendale Rd, left into Camps Drift Rd, right into Alexandra Rd, into Richmond Rd, into R 56 into N2 back onto R 56 to approved taxi rank at Matatiele.</p> <p>Inbound route: From approved taxi rank at Matatiele onto R 56 onto N2 onto R 56 into Richmond Rd, into Alexandra Rd, left into Camps Drift Rd, right into Edendale Rd, right into Church St, right into West St, left into Langilebalele left into Old Market left into Church St, right into Otto St, left into Pietermaritz St, left into Pine St, to Church St Rank no 2.</p>
12.15	<p>ROUTE 16: PIETERMARITZBURG - GREYTOWN (Association limit: 25 vehicles per day)</p> <p>Outbound route: From Dorpspruit Taxi Terminal onto Bhambatha Rd onto R 33 to approved taxi rank in Greytown.</p> <p>Inbound route: From approved taxi rank in Greytown onto R33 onto Bhambatha Rd into Church St, left into West St left into Langalibalele St left into East St, right into Church St, into Bhambatha Rd to Dorpspruit Taxi Terminal.</p>
12.16	<p>Route 17: PIETERMARITZBURG - KRANSKOP (Association limit: Maximum 10 vehicles per day)</p> <p>Outbound route: From Dorpspruit Taxi Terminal onto Bhambatha Rd onto R 33 onto R74 to approved taxi rank in Kranskop.</p> <p>Inbound route: From approved taxi rank in Kranskop onto R74 onto R 33 onto Bhambatha Rd into Church St, left into West St left into Langalibalele St left into East St, right into Church St, into Bhambatha Rd to Dorpspruit Taxi Terminal.</p>
12.17	<p>PIETERMARITZBURG - NEW HANOVER (Association limit: Maximum 10 vehicles per day)</p> <p>Outbound route: From Dorpspruit Taxi Terminal onto Bhambatha Rd onto R33 to approved taxi rank at New Hanover, no pick up of passengers and return to Pietermaritzburg empty.</p> <p>Inbound Route: From approved taxi rank in New Hanover no pick up passengers onto R33 onto Bhambatha Rd into Church St, left into West St left into Langalibalele St left into East St, right into Church St, into Bhambatha Rd to Dorpspruit Taxi Terminal.</p>
12.18	<p>PIETERMARITZBURG - MOOI RIVER (Association limit: Maximum 10 vehicles per day)</p> <p>Outbound route: From Dorpspruit Taxi Terminal onto Bhambatha Rd onto N3 northbound to approved taxi rank at Mooi River.</p> <p>Inbound route: From approved taxi rank at Mooi River onto N3 southbound to Bhambatha Rd into Church St, right into Otto St, left into Pietermaritz St, left into Pine St, left into Church St, right into West St, left into Langalibalele St left into East St, right into Church St to Dorpspruit Taxi Terminal.</p>
12.19	<p>APPLICABLE TO ALL ROUTES - NO DROPPING OFF EN ROUTE UNLESS CONDITIONS/RESTRICTIONS</p> <ol style="list-style-type: none"> 1. Passengers may be picked up and/or set down only at designated Taxi Rank or Taxi Stop, which shall exclude Bus Stops. 2. Entry or ranking on private property is not permitted without permission of the Landlord, a copy of which must be supplied to the Board before issue operating license. 3. Without having entered into an agreement with other operators on a common route, as contemplated by section 88 (2) (B) of Act 22 of 2000, the picking up or setting down of passengers on such route is not permitted. A copy of such agreement must be supplied to the Board. 4. At ranks, whether on - street or off-street, only the taxis that can be accommodated in the demarcated area may occupy the rank, excess vehicles must hold elsewhere at designated holding areas. 5. Rank permits or letters of authority must be produced in respect of all ranks in municipal arrears, in particular major towns and cities. 6. The allocation of any route or portion of a route is subject to the condition that it has been approved and allocated in good faith and that such route will be invalid should it transpire that the route or portion thereof will, or has caused conflict due to it having been approved based on incorrect or false information supplied to the Board or as a result of an error. In such instance the operating license must be returned to the Board for correction. 7. The vehicle must be covered by motor vehicle insurance as well as personal liability insurance SPECIFIED.



transport

Department:
Transport
Province of KwaZulu-Natal

GAZETTE

LGKZNG04-2014-JAN

REGION: ALL

1) Application Number: APP0000450	2) Gazette Number: LGKZNG04-2014-JAN
3) Applicant: JABULANI MSELEKU ID NO. 5908285463088 Association: MTWALUME TAXI ASSOCIATION	4) Applicant Address: P. O. BOX 638 HIBBERDENE 4220
5) Existing Licence Holder: NOT APPLICABLE ID NO. NOT APPLICABLE	6) Existing Licence Holder Address: NOT APPLICABLE
7) Type of application: NEW OPERATING LICENCE	8) Operating Licence Number: NOT AVAILABLE
9) Vehicle Type: MINIBUS	10) 1 x 9 (SEATED) + 0 (STANDING)
11) Region: UGU-OGWINI	
12.1	<p>1.2</p> <p>FROM MTWALUME TAXI RANK TO PORT SHEPSTONE</p> <p>ALONG OLD MAIN ROAD PORT SHEPSTONE AND HIBBERDENE TURN LEFT INTO HIBBERDENE SPAR TAXI RANK DROP AND PICK UP THEN TURN LEFT INTO PORT SHEPSTONE OLD MAIN ROAD ALONG RIGHT TURN INTO BAISLY STREET RIGHT TURN INTO CONNOR STREET ALONG LEFT TURN INTO REYNOLD STREET ALONG LEFT TURN INTO NELSON MANDELA AVENUE ALONG RIGHT TURN INTO PORT SHEPSTONE TAXI RANK.</p> <p>-OR-</p> <p>ALONG OLD MAIN ROAD, RIGHT TURN INTO ANGLICAN CHURCH ROAD ALONG LEFT TURN INTO NELSON MANDELA AVENUE ALONG RIGHT TURN INTO PORT SHEPSTONE TAXI RANK OR ALONG MARBURGH ROAD INTO FACTORIES DROP AND PICK BACK INTO PORT SHEPSTONE TAXI RANK.</p>
12.2	<p>1.3</p> <p>FROM MTWALUME TAXI RANK TO UMZINTO</p> <p>ALONG OLD MAIN ROAD UMZINTO RIGHT TURN INTO MTWALUME STATION NO.79, LEFT TURN INTO N2 FREEWAY LEFT TURN INTO IFABA BEACH NO.84 DROP AND PICK UP BACK TO N2 FREEWAY ALONG LEFT TURN INTO PARK RYNIE UMZINTO 104 ALONG WEST OF PARK RYNIE TO UMZINTO, RIGHT TURN INTO UMZINTO ALONG LEFT TURN INTO UMZINTO TAXI RANK.</p> <p>-OR-</p> <p>FROM MTWALUME TAXI RANK</p> <p>LEFT TURN INTO UMZINTO OLD MAIN ROAD ALONG LEFT TURN INTO ESPERANZA MAIN ROAD TO UMZINTO ALONG RIGHT INTO UMZINTO MAIN ROAD ALONG RIGHT TURN INTO UMZINTO TAXI RANK OR RIGHT TURN INTO PARK RYNIE OLD MAIN ROAD ALONG SCOTTBURGH HOSPITAL RIGHT TURN INTO SCOTTBURGH HOSPITAL RIGHT TURN INTO SCOTTBURGH TAXI RANK DROP OFF OR ALONG PENNINGTON DROP OFF RENISHAW STATION BACK TO UMZINTO TAXI RANK.</p> <p>RETURN JOURNEY</p> <p>ALONG MAIN ROAD UMZINTO LEFT TURN INTO PARK RYNIE ROAD RIGHT TURN INTO N2 FREEWAY ALONG LEFT TURN INTO IFABA BEACH 84 DROP BACK INTO N2 FREEWAY LEFT TURN INTO UMZUMBE RIGHT TURN ALONG MTWALUME 79 LEFT TURN INTO PORT SHEPSTONE OLD MAIN ROAD ALONG RIGHT TURN INTO MTWALUME TAXI RANK.</p> <p>-OR-</p> <p>RETURN FROM UMZINTO TAXI RANK ALONG MAIN ROAD RIGHT TURN INTO HIBBERDENE OLD MAIN ROAD ALONG RIGHT TURNS MTWALUME TAXI RANK.</p>



transport

Department:
Transport
Province of KwaZulu-Natal

GAZETTE

LGKZNG04-2014-JAN

REGION: ALL

12.3	<p>1.4 LOCAL ROUTES</p> <p>ALONG MTWALUME TAXI RANK TO HIBBERDENE LEFT TURN INTO UMZINTO OLD MAIN ROAD, RIGHT TURN INTO MTWALUME STATION 79 RIGHT TURN INTO N2 FREEWAY ALONG LEFT TURN INTO HIBBERDENE SPAR TAXI RANK.</p>
12.4	<p>1.7 FROM MTWALUME TAXI RANK TO UNZUMBE</p> <p>ALONG ISIPOFU ROAD P73 ALONG LEFT TURN INTO PEAKSTONE D895, ALONG LEFT TURN MSWILILI D946, ALONG RETURN FROM KWAHLONGWA STORE STORE PICK AND DROP BACK TO MORRISONS CLINIC TAXI RANK D949 LEFT TURN INTO ETSHENI D950 PICK AND DROP ALONG KWAHLONGWA TRIBAL AUTHORITY TO HIBBERDENE.</p> <p>-OR-</p> <p>ALONG KWAHLONGWA TRIBAL AUTHORITY ROAD RIGHT TURN INTO PORT SHEPSTONE OLD MAIN ROAD RIGHT TURN INTO BAISLY STREET ALONG LEFT TURN INTO CONNOR STREET ALONG RIGHT TURN TO REYNOLD STREET ALONG LEFT TURN TO PORT SHEPSTONE TAXI RANK.</p> <p>RETURN JOURNEY</p> <p>USE THE SAME ROUTES AS ABOVE. ALL LOCAL ROUTES DROP AND PICK UPS.</p>
12.5	<p>1. FORWARD JOURNEY :MTWALUME TO DURBAN</p> <p>FROM MTWALUME TAXI RANK, TURTON, ALONG ISIPOFU ROAD UP TO THE N2 ALONG THE N2, INTO M4 (ALBERT LUTHULI FREEWAY), LEFT INTO MOORE ROAD OFF-RAMP, RIGHT INTO WARWICK AVENUE, LEFT INTO ETNA LANE AND PROCEED TO AN APPROVED TAXI RANK AT THE CORNER OF CANONGATE ROAD AND WARWICK AVENUE AND RETURN AS PER 1.1.</p> <p>RETURN JOURNEY</p> <p>1.1. FROM AN APPROVED TAXI RANK AT THE CORNER OF WARWICK AVENUE AND CAONGATE ROAD, LEFT INTO WARWICK AVENUE, RIGHT INTO ALICE STREET, RIGHT INTO MARKET ROAD, LEFT INTO MOORE ROAD, INTO M4 (ALBERT LUTHULI FREEWAY) ALONG THE M4, INTO THE M2 AND PROCEED AS DESCRIBED IN 1, TO THE MTWALUME TAXI RANK.</p>
12.6	<p>2. FROM MTWALUME TAXI RANK TO PORT SHEPSTONE</p> <p>FORWARD JOURNEY</p> <p>FROM MTWALUME TAXI RANK, ALONG ISIPOFU ROAD TO OLD MAIN ROAD (PORT SHEPSTONE AND HIBBERDENE) LEFT INTO HIBBERDENE SPAR TAXI RANK (DROP AND PICK UP) LEFT INTO PORT SHEPSTONE OLD MAIN ROAD, TURN RIGHT INTO BAISLY STREET, RIGHT INTO CONNOR STREET, LEFT INTO REYNOLD STREET, LEFT INTO NELSON MANDELA AVENUE, RIGHT INTO PORT SHEPSTONE TAXI RANK.</p> <p>OR</p> <p>ALONG MAIN ROAD, RIGHT INTO ANGLICAN CHURCH ROAD, LEFT INTO NELSON MANDELA AVENUE, RIGHT INTO PORT SHEPSTONE TAXI RANK.</p> <p>OR</p> <p>ALONG MARBURGH ROAD INTO INDUSTRIAL AREA, DROP AND PICK AND RETURN INTO PORT SHEPSTONE TAXI RANK ALONG THE SAME ROUTE.</p> <p>RETURN JOURNEY</p> <p>ALONG NELSON MANDELA AVENUE RIGHT INTO REYNOLD STREET, LEFT INTO ACKEN STREET LEFT INTO DURBAN OLD MAIN ROAD TO HIBBERDENE AND INTO ISIPOFU OLD MAIN ROAD TO UMZUMBE MAGESTERIAL DISTRICT COURT AT TURTON INTO MTWALUME TAXI RANK.</p> <p>OR</p> <p>LEFT INTO ISIPOFU ROAD TO MABHELENI SHAYA MOYA TAXI RANK, DROP AND PICK UP, AND RETURN TO MTWALUME TAXI RANK.</p> <p>OR</p> <p>FROM MTWALUME TAXI RANK ALONG KWAHLONGWA TRIBAL AUTHORITY ROAD, RIGHT INTO PORT SHEPSTONE OLD MAIN ROAD, RIGHT INTO BAISLY STREET, LEFT INTO CONNOR STREET ALONG RIGHT INTO REYNOLD STREET INTO PORT SHEPSTONE TAXI RANK AND RETURN ALONG SAME ROUTE INTO REVERSE.</p>



transport

Department:
Transport
Province of KwaZulu-Natal

GAZETTE

LGKZNG04-2014-JAN

REGION: ALL

- | | |
|------|--|
| 12.7 | <p>FROM MTWALUME TAXI RANK TO UMZINTO FORWARD</p> <p>FROM MTWALUME TAXI RANK ALONG ISIPOFU OLD MAIN ROAD TO UMZINTO, RIGHT INTO MTWALUME STATION, NO 79, LEFT INTO N2 FREEWAY, LEFT INTO IFABA BEACH, NO R84 (DROP AND PICK UP) AND RETURN TO N2 FREEWAY, ALONG N2, LEFT INTO PARK RYNIE AND PROCEED TO UMZINTO ALONG R104 WEST, RIGHT INTO UMZINTO AND PROCEED TO UMZINTO TAXI RANK.</p> <p>OR</p> <p>FROM MTWALUME TAXI RANK</p> <p>LEFT INTO AND ALONG UMZINTO OLD MAIN ROAD, LEFT INTO ESPERANZA MAIN ROAD TO UMZINTO, RIGHT INTO UMZINTO MAIN ROAD AND PROCEED RIGHT INTO UMZINTO TAXI RANK.</p> <p>OR</p> <p>RIGHT INTO PARK RYNIE OLD MAIN ROAD AND PROCEED TO SCOTTBURGH HOSPITAL, RIGHT TURN INTO SCOTTBURGH TAXI RANK, DROP OFF, AND PROCEED ALONG THE SAME ROUTE TO UMZINTO.</p> <p>RETURN JOURNEY:</p> <p>ALONG MAIN ROAD, R104 FROM UMZINTO, LEFT INTO PARK RYNIE ROAD RIGHT INTO N2 FREEWAY, LEFT INTO IFABA BEACH, R84 DROP AND RETURN INTO N2 FREEWAY, LEFT INTO UMZUMBE RIGHT TURN ALONG MTWALUME WEST SIDE OF MTWALUME R79 LEFT INTO PORT SHESPTONE OLD MAIN ROAD ALONG ISIPOFU ROAD, RIGHT INTO MTWALUME TAXI RANK.</p> <p>OR</p> <p>RETURN FROM UMZINTO TAXI RANK ALONG MAIN ROAD RIGHT TURN INTO HIBBERDENE OLD MAIN RIGHT INTO MTWALUME TAXI RANK.</p> |
|------|--|



transport

Department:
Transport
Province of KwaZulu-Natal

GAZETTE

LGKZNG04-2014-JAN

REGION: ALL

1) Application Number: APP0000457	2) Gazette Number: LGKZNG04-2014-JAN
3) Applicant: FREDMAN NHLONIPHO NDLOVU ID NO. 8402025587080 Association: DUKUDUKU TAXI ASSOCIATION	4) Applicant Address: BOX 5977 MTUBATUBA 3935
5) Existing Licence Holder: NOT APPLICABLE ID NO. NOT APPLICABLE	6) Existing Licence Holder Address: NOT APPLICABLE
7) Type of application: NEW OPERATING LICENCE	8) Operating Licence Number: NOT AVAILABLE
9) Vehicle Type: MINIBUS	10) 1 x 14 (SEATED) + 0 (STANDING)
11) Region: UMKHANYAKUDE	
12.1	<p>FROM APPROVED TAXI RANK IN MOOI RIVER TO APPROVED TAXI RANK IN HLATHIKHULU DIRECT AND RETURN From Mooi River Taxi Rank KPX 0088 to P1-7, proceed along P19 along P169 to Hlathikhulu Taxi Rank and return off loading and Loading along the route,</p> <p>Dukuduku - St. Lucia, 22074H22074H00051949, KZNBRCMP000300 Dukuduku North (Khula Village) to St. Lucia Depart from Dukuduku North (Khula Village) pick up and drop off at KwaNtombela, KwaMsimango, KwaHlumizingwe, KwaDube, KwaXaba, Edibheni, KwaNkosi, KwaMbokazi, KwaSangweni, KwaNgculaza, KwaNtuli, KwaMkhwebesi. Turn left into R618. Drop off and pick-up at KwaMkhwanazi, White City, Ndonyana, KwaNdaba, KwaSithole, ePower, Thawuleni to St. Lucia Taxi Rank and return the forward route in reverse.</p> <p>Kokstad - Lusikisiki, 22024E21009Z00052941, KZNBRCMPB0000316 FROM KOKSTAD TAXI RANK IN DOWER STREET JOIN MAIN STREET, JOIN HOPE STREET REJOIN R56 TO N2 DROP AND PASS PAKADE R61 TO FLAGSTAFF TAXI RANK IN MAIN STREET PASS R61 TO LUSIKISIKI TAXI RANK R61 TO PORT ST JOHNS AND ON RETURN SAME ROUTE TO KOKSTAD IN REVERSE.</p> <p>Kokstad - Tabankulu, 22024E22024E00052943, KZNBRCMPB0000317 FROM KOKSTAD TAXI RANK DOWER STREET JOIN MAIN STREET, TURN TO GROOM STREET JOIN HOPE STREET R56 REJOIN R56 TO N2 DROP AND PASS PAKADE STATION TURN OFF TO NTSIZWA STREET DROP AT TAXI RANK JOIN R56 TURN OFF PUTHI TO TABANKULU TAXI RANK AT MAIN STREET AND ON RETURN SAME ROUTE TO KOKSTAD IN REVERSE.</p> <p>Kokstad - Pietermaritzburg, 22024E2100H310052944, KZNBRCMPB0000318 FROM DOWER STREET (KOKSTAD TAXI RANK) JOIN MAIN STREET, GROOM STREET JOIN HOPE STREET REJOIN R56 DROP AND PASS UMZIMKULU, IXOPO, RICHMOND, THORNVILLE, JOIN ALEXANDRA STREET / ROAD TO FRENCH ROAD TO EDENDALE ROAD/R103/M70 TO STATION ROAD TAXI RANK IN PIETERMARITZBURG AND ON RETURN SAME ROUTE TO KOKSTAD IN REVERSE.</p> <p>Kokstad - Pietermaritzburg, 22024E2100H310052945, KZNBRCMPB0000319 FROM DOWER STREET (KOKSTAD TAXI RANK) ALONG MAIN STREET JOIN R394 DROP AND PASS R617 FRANKLIN TO SWARTBERG JOIN R617 DROP AND PASS UNDERBERG R617 BULWER AND BOSTON JOIN M70/ EDENDALE ROAD TO STATION ROAD TO TAXI RANK IN PIETERMARITZBURG AND ON RETURN SAME ROUTE TO KOKSTAD.</p> <p>Kokstad - Hammersdale, 22024E22065P10052946, KZNBRCDBN0000319, FROM DOWER STREET (KOKSTAD TAXI RANK) ALONG MAIN STREET JOIN GROOM STREET AND JOIN HOPE STREET REJOIN R56 TO UMZIMKULU DROP AND PASS IXOPO, RICHMOND, THORNVILLE, JOIN UMLAAS ROAD TO N3 JOIN R103 TO NTSIMBINI ROAD TO GEORGEDALE/ OLD MAIN ROAD MEYIWA ROAD TO MCOYI RANK IN MPUMALANGA IN HAMMA</p>
12.2	<p>ROUTE 3 Dukuduku North (Khula Village) to Matubatuba Depart from KwaNkuzi pick up and drop off at KwaNkunzi, KwaMthembu, Khiphinkunzi School KwaGazu, KwaThemba and turn left into R618, Ntokozweni, Gawuza, B86, e22, Enyamazoneni, Mgqwabagqwabeni, e19, Checkers, eCrosini, Natal Timber, Safcol, 121, KwaLahlumlenze, Nordale then into Mtubatuba Taxi Rank and return along the forward route in reverse</p>



transport

Department:
Transport
Province of KwaZulu-Natal

GAZETTE

LGKZNG04-2014-JAN

REGION: ALL

12.3	<p>Conditions/Restrictions</p> <ol style="list-style-type: none"> 1. Passengers May Be Picked Up And / Or Set Down Only Designated Taxi ranks Or Taxi Stops, Which Shall Exclude Bus Stops. 2. Entry or Ranking on Private Property Is Not Permitted without the written permission Of the Landlord, A Copy of Which Must Be Supplied to the Board before Uplifting the Operating Licence 3. Without Having Entered Into An Agreement With The Other Operators On A Common Route, As Contemplated By Section 88 (2) (B) Of Act 22 Of 2000, Picking Up Or Setting Down Of Passengers On Such Route Is Not Permitted. A Copy Of Such Agreement Must Be Supplied To The Board. 4. At Ranks, Whether On-Street or Off-Street, Only the Taxis That Can Be Accommodated In the Demarcated Area May Occupy the Rank, Excess Vehicles Must Hold Elsewhere At Designated Holding Arrears 5. Rank Permits Or Letters Of Authority Must Be Produced When Uplifting, In Respect Of All Ranks In Municipal Arrears, In Particular Major Towns And Cities And In Particular In Respect Of Inter-Provincial Destinations 6. The Vehicle Must Be Covered By Motor Vehicle Insurance As Well As Personal Liability Insurance. 7. The Allocation Of Any Route Or Portion Of The Route Is Subject To The Condition That Has Been Approved And Allocated In Good Faith And Such Route Will Be Invalid Should It Transpire That The Route Or Portion Thereof Will, Or Has Caused Conflict Due To It Having Been Approved Based On Incorrect Or False Information Supplied To The Board, Or As A Result Of An Error. In Such Instance the Operating Licence Must Be Returned To the Board for Correction <p>Gomane- Pietermaritzburg, 22068t2100h300051025, Kznbrcpmb110614</p> <p>Gomane To Pietermaritzburg Forward Route: From Nhlabamkhosi Gomane Operate Along (D1351), Till Proceed Into (A1852), Then Cross The River, Turn Left Into (D1224), Proceed Till Turn Right Into (P127), Then Proceed Straight Into (P130), Turn Left Into Mafahleni Street, Turn Left Into Impendle Taxi Rank To Pick Up And Drop Off, Turn Right Into Mafahleni Street, Turn Right Into (P130), Then Proceed Into (P127), Then Follow Route (1) All The Way To Pietermaritzburg return Route: From Havelock Taxi Rank Operate As Per Route (1) All The Way Back To Impendle Taxi Rank And From Impendle Taxi Rank Follow Forward Route All The Way Back To Nhlabamkhosi Gomane</p>
------	--



transport

Department:
Transport
Province of KwaZulu-Natal

GAZETTE

LGKZNG04-2014-JAN

REGION: ALL

1) Application Number: APP0000459	2) Gazette Number: LGKZNG04-2014-JAN
3) Applicant: SIPHO SILWANE NTIBANE ID NO. 6312225348088 Association: INGWAVUMA TAXI ASSOCIATION	4) Applicant Address: P.O BOX 376 INGWAVUMA 3968
5) Existing Licence Holder: NOT APPLICABLE ID NO. NOT APPLICABLE	6) Existing Licence Holder Address: NOT APPLICABLE
7) Type of application: NEW OPERATING LICENCE	8) Operating Licence Number: NOT AVAILABLE
9) Vehicle Type: MINIBUS	10) 1 x 15 (SEATED) + 0 (STANDING)
11) Region: UMKHANYAKUDE	
12.1	LOCAL ROUTE 1 Ingwavuma to Mkuze From Ingwavuma Taxi Rank turn left into P443 pass Bhambanana turn right into P522 pass Jozii and pass Nkonkoni turn left into N2, turn left into Mkuze proceed to taxi rank and return back using the same route.
12.2	Ingwavuma to Ndumo From Ingwavuma to Ndumo turn left to P443 pass Bhambatha pass Makwakwa turn left and pass Mkhasini to Ndumo return back using the same route.
12.3	Ingwavuma to Ngwanase From Ingwavuma Taxi Rank turn left to P443 pass Bhambatha, Sikhemelele, Helandaba, Ezangomeni Road along P443 to and proceed to Ngwanase Taxi Rank return back using the same route.
12.4	CONDITIONS/RESTRICTIONS 1. Passengers may be picked up and/or set down only at designated Taxi Rank or Taxi Stop, which shall exclude Bus Stops. 2. Entry or ranking on private property is not permitted without permission of the Landlord, a copy of which must be supplied to the Board before issue operating license. 3. without having entered into an agreement with other operators on a common route, as contemplated by section 88 (2) (B) of Act 22 of 2000, the picking up or setting down of passengers on such route is not permitted. A copy of such agreement must be supplied to the Board. 4. At ranks, whether on -street or off-street, only the taxis that can be accommodated in the demarcated area may occupy the rank, excess vehicles must hold elsewhere at designated holding areas. 5. Rank permits or letters of authority must be produced in respect of all ranks in municipal arrears, in particular major towns and cities. 6. The allocation of any route or portion of a route is subject to the condition that it has been approved and allocated in good faith and that such route will be invalid should it transpire that the route or portion thereof will, or has caused conflict due to it having been approved based on incorrect or false information supplied to the Board or as a result of an error. In such instance the operating license must be returned to the Board for correction. 7. The vehicle must be covered by motor vehicle insurance as well as personal liability insurance.



transport

Department:
Transport
Province of KwaZulu-Natal

GAZETTE

LGKZNG04-2014-JAN

REGION: ALL

1) Application Number: APP0000461	2) Gazette Number: LGKZNG04-2014-JAN
3) Applicant: MAQUPHA NGOBESE ID NO. 6303235625086 Association: ESHOWE & DISTRICT TAXI OWNERS ASS.	4) Applicant Address: PLO. BOX 38309 EMLALAZI 3894
5) Existing Licence Holder: NOT APPLICABLE ID NO. NOT APPLICABLE	6) Existing Licence Holder Address: NOT APPLICABLE
7) Type of application: NEW OPERATING LICENCE	8) Operating Licence Number: NOT AVAILABLE
9) Vehicle Type: MINIBUS	10) 1 x 12 (SEATED) + 0 (STANDING)
11) Region: UTHUNGULU	
12.1	<p>CONDITIONS/RESTRICTIONS</p> <ol style="list-style-type: none"> 1. Passengers may be picked up and/or set down only at designated Taxi Rank or Taxi Stop, which shall exclude Bus Stops. 2. On the inbound trip to Johannesburg and Durban passengers may be picked up en-route from leaving the magisterial of Eshowe until reaching the destination rank. 3. On the return trip to Eshowe, no passengers may be set down until reaching the Magisterial District of Eshowe. 4. Entry or ranking on private property is not permitted without permission of the Landlord, a copy of which must be supplied to the Board before issue operating license. 5. without having entered into an agreement with other operators on a common route, as contemplated by section 88 (2) (B) of Act 22 of 2000, the picking up or setting down of passengers on such route is not permitted. A copy of such agreement must be supplied to the Board. 6. At ranks, whether on -street or off-street, only the taxis that can be accommodated in the demarcated area may occupy the rank, excess vehicles must hold elsewhere at designated holding areas. 7. Rank permits or letters of authority must be produced in respect of all ranks in municipal arrears, in particular major towns and cities. 8. The allocation of any route or portion of a route is subject to the condition that it has been approved and allocated in good faith and that such route will be invalid should it transpire that the route or portion thereof will, or has caused conflict due to it having been approved based on incorrect or false information supplied to the Board or as a result of an error. In such instance the operating license must be returned to the Board for correction. 9. The vehicle must be covered by motor vehicle insurance as well as personal liability insurance.
12.2	<p>ROUTE 8</p> <p>From approved A-Rank R34, R68 Forth Lious Babanangu into Nquthu Taxi Rank to Empangeni with Passengers.</p>
12.3	<p>ROUTE</p> <p>CHARTER SERVICEFROM ESHOWE & DISTRICT TAXI RANK TO POINT WITHIN THE PROVINCE OF KZN ONLY. NO PICKING UP OR SETTING DOWN OF PASSENGERS EN ROUTE</p> <p>Eshowe - Durban,22071T2206LS10052080,KZNBRCCEMP0000752</p> <p>ROUTE 1.</p> <p>ESHOWE TO DURBAN From Eshowe Taxi Rank (No.47) Main Road turn right to John Ross Highway to R66, turn right pass Gingindlovu to Dokodweni Plaza, N2 Freeway straight to Mvoti Plaza proceed Here we use two ways (drop passengers)First Way: turn left to Ballito M17 to M4Second Way: proceed N2 to Tongaat Plaza pass and turn left to M80, pass Gateway to M4Two ways come together to M4 pass Virginia Airport proceed along M4.Turn right to Argyle Road to Mngeni Road turn left drop passengers to Durban Station Proceed Mngeni Road, turn right to Leopard Street drop passengers all the way to Berea Station and turn back to Alice Street to Mngeni Road to Durban Long Distance Taxi Rank (no. 35) pick passengers Return use same as per forward journey</p> <p>Eshowe - Mandini,22071T2206WA10052085,KZNBRCCEMP0000756</p> <p>ROUTE 5.</p> <p>ESHOWE TO MANDINI From Eshowe Taxi Rank (No.47) Main Road, turn right to John Ross Highway to R66, turn right pass Gingindlovu, turn right R102, turn right P224, pass Amatikulu Mill, pass Inyoni, pass Isithebe Industrial Area, enter Sundumbili Township turn right to Sundumbili Taxi Rank, return use the same as per forward journey pick and drop passengers all the way to Eshowe</p>



transport

Department:

Transport

Province of KwaZulu-Natal

GAZETTE

LGKZNG04-2014-JAN

REGION: ALL

- 12.4** ROUTE 7.1 ESHOWE TO NKANDLA From Eshowe Taxi Rank (no.47), turn left to Osborn Road, turn right to Kangela Street, turn left join R66, pass Nkweleni proceed R66, pass melmoth Town and turn right to R68, straight to Nkandla taxi Rank (pick up passengers), return use same as forward journey. ESHOWE TO NKANDLA (2) From Eshowe Taxi Rank (no.47) to Main Road to Osborn Road, turn left to Kangela Street, to P50-1 pass Ntumeni proceed P50-1 proceed to Nkandla Taxi Rank, pick passengers, return using the same route as forward journey Eshowe - Nongoma, 22071T22076I10052089, KZNBRCEMP0000761
- ROUTE 8.
ESHOWE TO NONGOMA From Eshowe Taxi Rank (no.47), turn left to Osborne Road, turn right to Kangela Street, turn left join R66, pass Nkweleni proceed R66, proceed R66 to Ndundulu Mountain, pass Melmoth, proceed R66, turn right to Ulundi drop some passengers, go back to R66, proceed to Nongoma Taxi Rank, return from Nongoma Taxi Rank to R66, drop passengers all the way R66 to Eshowe.
Eshowe - Stanger, 22071T22027Q10052090, KZNBRCEMP0000762
- ROUTE 9.
ESHOWE TO STANGER From Eshowe Taxi Rank (no.47) Main Road, turn right to John Ross Highway to R66, turn right pass Gingindlovu, turn right R102, proceed to New Guelderland to Stanger, turn right to R74, turn left to King Shaka Road, turn right to KwaDukuza Taxi Rank, pick up passengers, return use the same as per forward journey, drop passengers all the way to Eshowe
Eshowe - Mbongolwane, 22071T22071T00052091, KZNBRCEMP0000764
- ROUTE 10.
ESHOWE TO MBONGOLWANE From Eshowe Taxi Rank (no.47) to Main Road, turn left to Osborn Road, turn right to Kangela Street to P50-1 Ntumeni, turn left to P218, proceed to Mbongolwane Hospital and Mbongolwane Police Station, return using the same route as per forward journey and drop passengers
Eshowe - Ziqwaqweni, 22071T22071T00052092, KZNBRCEMP0000765
- ROUTE 11.
ESHOWE TO ZIQWAQWENI From Eshowe Taxi Rank (no.47) to Main Road to Osborn Road, turn right to Kangela Street, join R66, turn left, cross Umlalazi Bridge and turn left to Iziqwaqweni Area, return using the same as per forward journey, drop passengers all the way to Eshowe
Eshowe - Lindela, 22071T22071T00052093, KZNBRCEMP0000766
- ROUTE 12.
ESHOWE TO LINDELA from Eshowe Taxi Rank (no.47) to Main Road to Osborn Road, turn left to Kangela Street, to P50-1 pass Ntumeni proceed P50-1 Nkandla way, turn left to P15 Lindela Area, return using the same route as per forward journey, drop passengers all the way to Eshowe



transport

Department:
Transport
Province of KwaZulu-Natal

GAZETTE

LGKZNG04-2014-JAN

REGION: ALL

1) Application Number: APP0000475	2) Gazette Number: LGKZNG04-2014-JAN
3) Applicant: DB DLAMINI ID NO. 6309140816082 Association: ESIKHAWINI TAXI ASSOCIATION	4) Applicant Address: P.O BOX 3260 ESIKHAWINI 3887
5) Existing Licence Holder: NOT APPLICABLE ID NO. NOT APPLICABLE	6) Existing Licence Holder Address: NOT APPLICABLE
7) Type of application: NEW OPERATING LICENCE	8) Operating Licence Number: NOT AVAILABLE
9) Vehicle Type: MINIBUS	10) 1 x 13 (SEATED) + 0 (STANDING)
11) Region: UTHUNGULU	
12.1	<p>FROM MKUZE TAXI RANK TO GUJINI MKUZE P2-8 TURN RIGHT P236 TURN RIGHT A1138 GUJINI AND RETURN PICK AND DROP ON THE SAME ROUTES</p> <p>Esikhawini - Richards Bay, 2207YW2207W300050647, KZNBRCEMP0080001 ROUTE 1."ESIKHAWINI TO RICHARDSBAY Depart Esikhawini Taxi Rank, turn left into Mthomboni Road, right into Mdllebe Mpuma (east), into Meloni (P106) carry straight down the B10 (P106), past Madlankala, turn right into R34 (John Ross Parkway), turn left West Central Arterial carry straight into Bullion Boulevard, then turn left into Taxi City Rank Richardsbay, return along the same route</p> <p>Esikhawini - Richards Bay via Alton,2207YW2207W300050648,KZNBRCEMP0080003 ROUTE 2.ESIKHAWINI TO RICHARDSBAY via Alton Depart Esikhawini Rank, left into Mthomboni Road, right into Mdllebe Mpuma (east), into Meloni (P106), carry straight down the B10 (P106), past Madlankala, turn right into R34 (John Ross Parkway), turn right into Alumina Allee, 100 metres away from the road, off loading at bus stop (Maringini), return back straight across Alumina Allee, off loading at Amalgamated, Engine Garage, Ikhwezi deport Bell, Shell Garage, ZCBF, Dollar Drive, turn right and left into Bullion Boulevard and turn left into Taxi Rank Richardsbay, and return along the same route</p>
12.2	<p>route 5 From Mkuze Taxi Rank To Mhlekezi Mkuze P-2-8 Turn Left D 1887 To Mhlekezi And Return Back To The Same Routes Pick And Drop</p>
12.3	<p>route 8 From Mkuze Taxi Rank To M Avela Store P2-8 Turn Right P 236 Turn Left D1823 To Mavel Aand Return Back Pick And Drop On The Same Routes</p>
12.4	<p>CONDITIONS:</p> <ol style="list-style-type: none"> 1.PASSENGERS MAY BE PICKED UP AND/OR SET DOWN ONLY AT DESIGNATED TAXI RANK OR TAXI STOP, WHICH SHALL EXCLUDE BUS STOPS. 2. ENTRY OR RANKING ON PRIVATE PROPERTY IS NOT PERMITTED WITHOUT WRITTEN PERMISSION OF THE LANDLORD, A COPY OF WHICH MUST BE SUPPLIED TO THE BOARD. 3.WITHOUT HAVING ENTERED INTO AN AGREEMENT WITH OTHER OPERATORSON A COMMON ROUTE, AS CONTEMPLATED BY SECTION 88(2) (B) OF ACT22 OF 2000, THE PICKING UP OR SETTING DOWN OF PASSENGERS ON SUCH ROUTE IS NOT PERMITTED. A COPY OF SUCH AGREEMENT MUST BE SUPPLIED TO THE BOARD. 4. AT RANKS, WHETHER ON? STREET OR OFF? STREET, ONLY THE TAXI THAT CAN BE ACCOMMODATED IN THE DEMARCATED AREA MAY OCCUPY THE RANK, EXCESS VEHICLES MUST HOLD ELSEWHERE AT DESIGNATED HOLDING AREAS. 5. RANK PERMITS OR LETTERS OF AUTHORITY MUST BE PRODUCED IN RESPECT OF ALL RANKS IN MUNICIPAL AREAS, IN PARTICULAR MAJOR TOWNS AND CITIES AND IN PARTICULAR INTER-PROVINCIAL DESTINATIONS. 6. THE ALLOCATION OF ANY ROUTE OR PORTION OF A ROUTE IS SUBJECT TO THE CONDITION THAT IT HAS BEEN APPROVED AND ALLOCATED IN GOOD FAITH AND THAT SUCH ROUTE WILL BE INVALID SHOULD IT TRANSPIRE THAT THE ROUTE OR PORTION THEREOF WILL, OR HAS CAUSED CONFLICT DUE TO IT HAVING BEEN APPROVED BASED ON INCORRECT OR FALSE INFORMATION SUPPLIED TO THE BOARD OR AS A RESULT OF AN ERROR. IN SUCH INSTANCE THE OPERATING LICENCE MUST BE RETURNED TO THE BOARD FOR CORRECTION. 7. THE VEHICLE MUST BE COVERED BY MOTOR VEHICLE INSURANCE AS WELL AS PERSONAL LIABILITY INSURANCE



transport

Department:
Transport
Province of KwaZulu-Natal

GAZETTE

LGKZNG04-2014-JAN

REGION: ALL

1) Application Number: APP0000478	2) Gazette Number: LGKZNG04-2014-JAN
3) Applicant: DUDUZILE B ID NO. 6309140816082 Association: ESIKHAWINI TAXI ASSOCIATION	4) Applicant Address: P.O BOX 3260 ESIKHAWINI 3887
5) Existing Licence Holder: NOT APPLICABLE ID NO. NOT APPLICABLE	6) Existing Licence Holder Address: NOT APPLICABLE
7) Type of application: NEW OPERATING LICENCE	8) Operating Licence Number: NOT AVAILABLE
9) Vehicle Type: MINIBUS	10) 1 x 14 (SEATED) + 0 (STANDING)
11) Region: UTHUNGULU	
12.1	<p>FROM MKUZE TAXI RANK TO GUJINI MKUZE P2-8 TURN RIGHT P236 TURN RIGHT A1138 GUJINI AND RETURN PICK AND DROP ON THE SAME ROUTES</p> <p>Esikhawini - Richards Bay, 2207YW2207W300050647, KZNBRCEMP0080001 ROUTE 1."ESIKHAWINI TO RICHARDSBAY Depart Esikhawini Taxi Rank, turn left into Mthomboni Road, right into Mlebe Mpuma (east), into Meloni (P106) carry straight down the B10 (P106), past Madlankala, turn right into R34 (John Ross Parkway), turn left West Central Arterial carry straight into Bullion Boulevard, then turn left into Taxi City Rank Richardsbay, return along the same route</p> <p>Esikhawini - Richards Bay via Alton,2207YW2207W300050648,KZNBRCEMP0080003 ROUTE 2.ESIKHAWINI TO RICHARDSBAY via Alton Depart Esikhawini Rank, left into Mthomboni Road, right into Mlebe Mpuma (east), into Meloni (P106), carry straight down the B10 (P106), past Madlankala, turn right into R34 (John Ross Parkway), turn right into Alumina Allee, 100 metres away from the road, off loading at bus stop (Maringini), return back straight across Alumina Allee, off loading at Amalgamated, Engine Garage, Ikhwezi deport Bell, Shell Garage, ZCBF, Dollar Drive, turn right and left into Bullion Boulevard and turn left into Taxi Rank Richardsbay, and return along the same route</p>
12.2	<p>route 5 From Mkuze Taxi Rank To Mhlekezi Mkuze P-2-8 Turn Left D 1887 To Mhlekezi And Return Back To The Same Routes Pick And Drop</p>
12.3	<p>route 8 From Mkuze Taxi Rank To M Avela Store P2-8 Turn Right P 236 Turn Left D1823 To Mavel Aand Return Back Pick And Drop On The Same Routes</p>
12.4	<p>CONDITIONS:</p> <ol style="list-style-type: none"> 1.PASSENGERS MAY BE PICKED UP AND/OR SET DOWN ONLY AT DESIGNATED TAXI RANK OR TAXI STOP, WHICH SHALL EXCLUDE BUS STOPS. 2. ENTRY OR RANKING ON PRIVATE PROPERTY IS NOT PERMITTED WITHOUT WRITTEN PERMISSION OF THE LANDLORD, A COPY OF WHICH MUST BE SUPPLIED TO THE BOARD. 3. WITHOUT HAVING ENTERED INTO AN AGREEMENT WITH OTHER OPERATOR ON A COMMON ROUTE, AS CONTEMPLATED BY SECTION 88(2) (B) OF ACT 22 OF 2000, THE PICKING UP OR SETTING DOWN OF PASSENGERS ON SUCH ROUTE IS NOT PERMITTED. A COPY OF SUCH AGREEMENT MUST BE SUPPLIED TO THE BOARD. 4. AT RANKS, WHETHER ON? STREET OR OFF? STREET, ONLY THE TAXI THAT CAN BE ACCOMMODATED IN THE DEMARCATED AREA MAY OCCUPY THE RANK, EXCESS VEHICLES MUST HOLD ELSEWHERE AT DESIGNATED HOLDING AREAS. 5. RANK PERMITS OR LETTERS OF AUTHORITY MUST BE PRODUCED IN RESPECT OF ALL RANKS IN MUNICIPAL AREAS, IN PARTICULAR MAJOR TOWNS AND CITIES AND IN PARTICULAR INTER-PROVINCIAL DESTINATIONS. 6. THE ALLOCATION OF ANY ROUTE OR PORTION OF A ROUTE IS SUBJECT TO THE CONDITION THAT IT HAS BEEN APPROVED AND ALLOCATED IN GOOD FAITH AND THAT SUCH ROUTE WILL BE INVALID SHOULD IT TRANSPIRE THAT THE ROUTE OR PORTION THEREOF WILL, OR HAS CAUSED CONFLICT DUE TO IT HAVING BEEN APPROVED BASED ON INCORRECT OR FALSE INFORMATION SUPPLIED TO THE BOARD OR AS A RESULT OF AN ERROR. IN SUCH INSTANCE THE OPERATING LICENCE MUST BE RETURNED TO THE BOARD FOR CORRECTION. 7. THE VEHICLE MUST BE COVERED BY MOTOR VEHICLE INSURANCE AS WELL AS PERSONAL LIABILITY INSURANCE



transport

Department:
Transport
Province of KwaZulu-Natal

GAZETTE

LGKZNG04-2014-JAN

REGION: ALL

1) Application Number: APP0000493	2) Gazette Number: LGKZNG04-2014-JAN
3) Applicant: BEKWA AMOS MADLALA ID NO. 4901185211088 Association: ZAMOKUHLE TAXI ASSOCIATION (PAULPIETERS)	4) Applicant Address: P. O BOX 541 ARNELAY 4230
5) Existing Licence Holder: NOT APPLICABLE ID NO. NOT APPLICABLE	6) Existing Licence Holder Address: NOT APPLICABLE
7) Type of application: NEW OPERATING LICENCE	8) Operating Licence Number: LKNKZN0117095
9) Vehicle Type: MINIBUS	10) 1 x 15 (SEATED) + 0 (STANDING)
11) Region: UTHUKELA	
12.1	<p>PORT SHEPSTONE TO DURBAN:</p> <p>PORT SHEPSTONE ALONG RYDER STREET JOINING R102 TO HIBBERDENE LOAD HIBBERDENE, FAFA, UMKOMAAS, AMANZIMTOTI JOINING JOURNEY ROAD TO OFF LOAD ISIPHINGO, REUNION, WEMA TO BROOK STREET 61, AND RETURN TO PORT SHEPSTONE OFFLOAD, UMTHWALUME, HIBBERDENE TO PORT SHEPSTONE TAXI RANK RYDER STREET.</p> <p>RESTRICTION: DURBAN TO PORT SHEPSTONE - NO PICK ON THE WAY TO BEFORE REACHING PORT SHEPSTONE.</p>
12.2	<p>PORT SHEPSTONE TO UMZINTO</p> <p>PORT SHEPSTONE TAXI RANK ALONG RYDER STREET JOINING R102 TO HIBBERDEN JOINING SEZELA ROAD TO UMZINTO TAXI RANK, AND RETURN TO PORT SHEPSTONE TAXI RANK OFF LOAD FAFA, HIBBERDENE DIRECT TO PORT SHEPSTONE TAXI RANK.</p>
12.3	<p>PORT SHEPSTONE TO MTATA</p> <p>PORT SHEPSTONE TAXI RANK TO MANDELA DRIVE ALONG N2 IZINGILWENI- HARDING- KOKSTAD OFF LOAD MT AYLIF, QUMBU, TSOLO, MT FREE TO UMTATA TO MADERIA STREET, AND RETURN TO PORT SHEPSTONE. OFF LOAD PADDOCK, MURCHISON, BOBOYI, MARBURG BATES DIRECT TO PORT SHEPSTONE TAXI RANK.</p>
12.4	<p>CONDITIONS/RESTRICTIONS</p> <ol style="list-style-type: none"> 1.Passengers may be picked up and/or set down only at designated Taxi Rank or Taxi Stop, which shall exclude Bus Stops. 2.Entry or ranking on private property is not permitted without permission of the Landlord, a copy of which must be supplied to the Board before issue operating license. 3.Without having entered into an agreement with other operators on a common route, as contemplated by section 88 (2) (B) of Act 22 of 2000, the picking up or setting down of passengers on such route is not permitted. A copy of such agreement must be supplied to the Board. 4.At ranks, whether on -street or off-street, only the taxis that can be accommodated in the demarcated area may occupy the rank, excess vehicles must hold elsewhere at designated holding areas. 5.Rank permits or letters of authority must be produced in respect of all ranks in municipal arrears, in particular major towns and cities. 6.The allocation of any route or portion of a route is subject to the condition that it has been approved and allocated in good faith and that such route will be invalid should it transpire that the route or portion thereof will, or has caused conflict due to it having been approved based on incorrect or false information supplied to the Board or as a result of an error. In such instance the operating license must be returned to the Board for correction. 7.The vehicle must be covered by motor vehicle insurance as well as personal liability insurance. <p>RESTRICTION: DURBAN TO PORT SHEPSTONE - NO PICK ON THE WAY TO BEFORE REACHING PORT SHEPSTONE.</p>



transport

Department:
Transport
Province of KwaZulu-Natal

GAZETTE

LGKZNG04-2014-JAN

REGION: ALL

- | | |
|---|--|
| <p>1) Application Number: APP0000496</p> <p>3) Applicant: MASHAZINI SIBONGISENI SHAZI
ID NO. 6004045371081
Association: MTWALUME TAXI ASSOCIATION</p> <p>5) Existing Licence Holder: NOT APPLICABLE
ID NO. NOT APPLICABLE</p> <p>7) Type of application: NEW OPERATING LICENCE</p> <p>9) Vehicle Type: MINIBUS</p> <p>11) Region: UGU-OGWINI</p> | <p>2) Gazette Number: LGKZNG04-2014-JAN</p> <p>4) Applicant Address:
P.O.BOX 46056
HIBBERDENE
4220</p> <p>6) Existing Licence Holder Address:
NOT APPLICABLE</p> <p>8) Operating Licence Number: NOT AVAILABLE</p> <p>10) 1 x 15 (SEATED) + 0 (STANDING)</p> |
|---|--|

- | | |
|------|---|
| 12.1 | <p>1.2</p> <p>FROM MTWALUME TAXI RANK TO PORT SHEPSTONE</p> <p>ALONG OLD MAIN ROAD PORT SHEPSTONE AND HIBBERDENE TURN LEFT INTO HIBBERDENE SPAR TAXI RANK DROP AND PICK UP THEN TURN LEFT INTO PORT SHEPSTONE OLD MAIN ROAD ALONG RIGHT TURN INTO BAISLY STREET RIGHT TURN INTO CONNOR STREET ALONG LEFT TURN INTO REYNOLD STREET ALONG LEFT TURN INTO NELSON MANDELA AVENUE ALONG RIGHT TURN INTO PORT SHEPSTONE TAXI RANK.</p> <p>-OR-</p> <p>ALONG OLD MAIN ROAD, RIGHT TURN INTO ANGLICAN CHURCH ROAD ALONG LEFT TURN INTO NELSON MANDELA AVENUE ALONG RIGHT TURN INTO PORT SHEPSTONE TAXI RANK OR ALONG MARBURGH ROAD INTO FACTORIES DROP AND PICK BACK INTO PORT SHEPSTONE TAXI RANK.</p> |
| 12.2 | <p>1.3</p> <p>FROM MTWALUME TAXI RANK TO UMZINTO</p> <p>ALONG OLD MAIN ROAD UMZINTO RIGHT TURN INTO MTWALUME STATION NO.79, LEFT TURN INTO N2 FREEWAY LEFT TURN INTO IFABA BEACH NO.84 DROP AND PICK UP BACK TO N2 FREEWAY ALONG LEFT TURN INTO PARK RYNIE UMZINTO 104 ALONG WEST OF PARK RYNIE TO UMZINTO, RIGHT TURN INTO UMZINTO ALONG LEFT TURN INTO UMZINTO TAXI RANK.</p> <p>-OR-</p> <p>FROM MTWALUME TAXI RANK</p> <p>LEFT TURN INTO UMZINTO OLD MAIN ROAD ALONG LEFT TURN INTO ESPERANZA MAIN ROAD TO UMZINTO ALONG RIGHT INTO UMZINTO MAIN ROAD ALONG RIGHT TURN INTO UMZINTO TAXI RANK OR RIGHT TURN INTO PARK RYNIE OLD MAIN ROAD ALONG SCOTTBURGH HOSPITAL RIGHT TURN INTO SCOTTBURGH HOSPITAL RIGHT TURN INTO SCOTTBURGH TAXI RANK DROP OFF OR ALONG PENNINGTON DROP OFF RENISHAW STATION BACK TO UMZINTO TAXI RANK.</p> <p>RETURN JOURNEY</p> <p>ALONG MAIN ROAD UMZINTO LEFT TURN INTO PARK RYNIE ROAD RIGHT TURN INTO N2 FREEWAY ALONG LEFT TURN INTO IFABA BEACH 84 DROP BACK INTO N2 FREEWAY LEFT TURN INTO UMZUMBE RIGHT TURN ALONG MTWALUME 79 LEFT TURN INTO PORT SHEPSTONE OLD MAIN ROAD ALONG RIGHT TURN INTO MTWALUME TAXI RANK.</p> <p>-OR-</p> <p>RETURN FROM UMZINTO TAXI RANK ALONG MAIN ROAD RIGHT TURN INTO HIBBERDENE OLD MAIN ROAD ALONG RIGHT TURNS MTWALUME TAXI RANK.</p> |



transport

Department:
Transport
Province of KwaZulu-Natal

GAZETTE

LGKZNG04-2014-JAN

REGION: ALL

12.3	<p>1.4 LOCAL ROUTES ALONG MTWALUME TAXI RANK TO HIBBERDENE LEFT TURN INTO UMZINTO OLD MAIN ROAD, RIGHT TURN INTO MTWALUME STATION 79 RIGHT TURN INTO N2 FREEWAY ALONG LEFT TURN INTO HIBBERDENE SPAR TAXI RANK.</p>
12.4	<p>1.7 FROM MTWALUME TAXI RANK TO UNZUMBE ALONG ISIPOFU ROAD P73 ALONG LEFT TURN INTO PEAKSTONE D895, ALONG LEFT TURN MSWILILI D946, ALONG RETURN FROM KWHLONGWA STORE STORE PICK AND DROP BACK TO MORRISONS CLINIC TAXI RANK D949 LEFT TURN INTO ETSHENI D950 PICK AND DROP ALONG KWHLONGWA TRIBAL AUTHORITY TO HIBBERDENE. -OR- ALONG KWHLONGWA TRIBAL AUTHORITY ROAD RIGHT TURN INTO PORT SHEPSTONE OLD MAIN ROAD RIGHT TURN INTO BAISLY STREET ALONG LEFT TURN INTO CONNOR STREET ALONG RIGHT TURN TO REYNOLD STREET ALONG LEFT TURN TO PORT SHEPSTONE TAXI RANK.</p> <p>RETURN JOURNEY USE THE SAME ROUTES AS ABOVE. ALL LOCAL ROUTES DROP AND PICK UPS.</p>
12.5	<p>1. FORWARD JOURNEY :MTWALUME TO DURBAN FROM MTWALUME TAXI RANK, TURTON, ALONG ISIPOFU ROAD UP TO THE N2 ALONG THE N2, INTO M4 (ALBERT LUTHULI FREEWAY), LEFT INTO MOORE ROAD OFF-RAMP, RIGHT INTO WARWICK AVENUE, LEFT INTO ETNA LANE AND PROCEED TO AN APPROVED TAXI RANK AT THE CORNER OF CANONGATE ROAD AND WARWICK AVENUE AND RETURN AS PER 1.1.</p> <p>RETURN JOURNEY</p> <p>1.1. FROM AN APPROVED TAXI RANK AT THE CORNER OF WARWICK AVENUE AND CAONGATE ROAD, LEFT INTO WARWICK AVENUE, RIGHT INTO ALICE STREET, RIGHT INTO MARKET ROAD, LEFT INTO MOORE ROAD, INTO M4 (ALBERT LUTHULI FREEWAY) ALONG THE M4, INTO THE M2 AND PROCEED AS DESCRIBED IN 1, TO THE MTWALUME TAXI RANK.</p>
12.6	<p>2. FROM MTWALUME TAXI RANK TO PORT SHEPSTONE FORWARD JOURNEY FROM MTWALUME TAXI RANK, ALONG ISIPOFU ROAD TO OLD MAIN ROAD (PORT SHEPSTONE AND HIBBERDENE) LEFT INTO HIBBERDENE SPAR TAXI RANK (DROP AND PICK UP) LEFT INTO PORT SHEPSTONE OLD MAIN ROAD, TURN RIGHT INTO BAISLY STREET, RIGHT INTO CONNOR STREET, LEFT INTO REYNOLD STREET, LEFT INTO NELSON MANDELA AVENUE, RIGHT INTO PORT SHEPSTONE TAXI RANK. OR ALONG MAIN ROAD, RIGHT INTO ANGLICAN CHURCH ROAD, LEFT INTO NELSON MANDELA AVENUE, RIGHT INTO PORT SHEPSTONE TAXI RANK. OR ALONG MARBURGH ROAD INTO INDUSTRIAL AREA, DROP AND PICK AND RETURN INTO PORT SHEPSTONE TAXI RANK ALONG THE SAME ROUTE.</p> <p>RETURN JOURNEY ALONG NELSON MANDELA AVENUE RIGHT INTO REYNOLD STREET, LEFT INTO ACKEN STREET LEFT INTO DURBAN OLD MAIN ROAD TO HIBBERDENE AND INTO ISIPOFU OLD MAIN ROAD TO UMZUMBE MAGESTERIAL DISTRICT COURT AT TURTON INTO MTWALUME TAXI RANK. OR LEFT INTO ISIPOFU ROAD TO MABHELENI SHAYA MOYA TAXI RANK, DROP AND PICK UP, AND RETURN TO MTWALUME TAXI RANK. OR FROM MTWALUME TAXI RANK ALONG KWHLONGWA TRIBAL AUTHORITY ROAD, RIGHT INTO PORT SHEPSTONE OLD MAIN ROAD, RIGHT INTO BAISLY STREET, LEFT INTO CONNOR STREET ALONG RIGHT INTO REYNOLD STREET INTO PORT SHEPSTONE TAXI RANK AND RETURN ALONG SAME ROUTE INTO REVERSE.</p>

**transport**

Department:
Transport
Province of KwaZulu-Natal

GAZETTE**LGKZNG04-2014-JAN****REGION: ALL**

- 12.7** CONDITIONS:"1.PASSENGERS MAY BE PICKED UP AND/OR SET DOWN ONLY AT DESIGNATED TAXI RANK OR TAXI STOP, WHICH SHALL EXCLUDE BUS STOPS.""2.ENTRY OR RANKING ON PRIVATE PROPERTY IS NOT PERMITTED WITHOUT WRITTEN PERMISSION OF THE LANDLORD, A COPY OF WHICH MUST BE SUPPLIED TO THE BOARD.""3.WITHOUT HAVING ENTERED INTO AN AGREEMENT WITH OTHER OPERATORS ON A COMMON ROUTE, AS CONTEMPLATED BY SECTION 88(2)(B) OF ACT 22 OF 2000, THE PICKING UP OR SETTING DOWN OF PASSENGERS ON SUCH ROUTE IS NOT PERMITTED. A COPY OF SUCH AGREEMENT MUST BE SUPPLIED TO THE BOARD.""4.ON THE INBOUND TRIP TO DURBAN, NO PASSENGERS MAY BE PICKED UP EN ROUTE FROM ENTERING THE N2, UNTIL REACHING DURBAN TAXI RANK. ""5.ON THE RETURN TRIP TO MTWALUME , NO PASSENGERS MAY BE SET DOWN UNTIL REACHING ISIPOFU ROAD.""6.AT RANKS WHETHER ON- STREET OR OFF -STREET, ONLY THE TAXIS THAT CAN BE ACCOMODATED IN THE DERMACATED AREA MAY OCCUPY THE RANK, EXCESS VEHICLES MUST HOLD ELSEWHERE AT DESIGNATED HOLDING AREAS. ""7.WRITTEN PERMISSION FROM THE LANDLORD OF HIBBERDENE SPAR MUST BE PRODUCED FOR THE PURPOSES OF RANKING."



transport

Department:
Transport
Province of KwaZulu-Natal

GAZETTE

LGKZNG04-2014-JAN

REGION: ALL

1) Application Number: APP0000371	2) Gazette Number: LGKZNG04-2014-JAN
3) Applicant: EDMUND SIHLANGUSEMPI NGCOBO ID NO. 6304246026082 Association: MPUMALANGA AND DISTRICT TAXI ASSOCIATION	4) Applicant Address: F.M.KHATIB STORE PO BOX 7 GEORGEDALE 3710
5) Existing Licence Holder: NOT APPLICABLE ID NO. NOT APPLICABLE	6) Existing Licence Holder Address: NOT APPLICABLE
7) Type of application: NEW OPERATING LICENCE	8) Operating Licence Number: LKNKZN011983
9) Vehicle Type: MINIBUS	10) 1 x 9 (SEATED) + 0 (STANDING)
11) Region: DURBAN WEST	
12.1	<p>15.LADYSMITH TO QWAQWA Inbound From Lyell Street Taxi Rank, turn left into Queen Street, turn left into Deate Street, into Harrismith Road, turn left into Harrismith R103, along Harrismith R103 Road, into R527 proceed R527, turn left into Momlout Street Qwaqwa, proceed along Mamloot Street into Phuthaditshaba Corner Mamdoi Street and Motebang Street Taxi Rank in Qwaqwa Outbound From Approved Taxi Rank in Phuthaditshaba, corner Mamdoi Street and Motegang Street, into Mampoi Street, turn right into R527 Road, proceed along R527 Road, into Marckechnia Street, into Harrismith Road R103, proceed along Harrismith R103, into Port Road, into King Street, turn left into Lyell Street, turn right into Lyell Street Taxi Rank</p> <p>Mpumalanga - Pietermaritzburg, 22065P22068T10052032, KZNBRCDBN0000710</p> <p>ROUTE 1.MPUMALANGA - PIETERMARITZBURG (via Church Street)Inbound: From Mpumalanga, P385, N3, N3/P338 (Umlaas Road) Interchange, N3, Market Road Interchanger, N3, Bhambatha (Greytown), Church, Masukwana (East), Boom Street to Boom / Retief Taxi Terminal (KPC0013)Outbound: From Boom / Taxi Terminal (KPC0013), Boom Street, Masukwana Street (East), Echo Road, Orthmann, N3, N3/P338 (Umlaas Road), Interchange, N3, P385ALTERNATIVE - Inbound(A) P385, N3, P418, Church Street, VR Plank Square (Camperdown Taxi Rank KPX0021, VR Plank Square, Shepstone, Bishop, P418, N3 / P338 (Umlaas Road) Interchange, N3, Market Road Interchange, N3, Bhambatha (Greytown), Church Street, Masukwana (East), BoomP385, N3, P418, Church Street, VR Plank Square (Camperdown Taxi Rank KPX 0021), VR Plank Square, Shepstone, Bishop, P418, N3 / P338 (Umlaas Road), Interchange, N3, Market Road Interchange, N3, Armitage, Chatterton, Boshoff, Boom Street, Retief Street, Pietermaritz Street, Pine Street, Boom Street ALTERNATIVE Outbound Boom Street, Masukwana (East), Echo, Orthmann, N3, N3 / P338 (Umlaas Road) Interchange, P418, Church Street, VR Plank Square, Shepstone, Bishop, P418, N3, P385RESTRICTIONSAlong Market Road, off-ramp to Market Road, on-ramp, only offloading of passengers is permitted. The loading of passengers along this section of the route is not permitted</p> <p>Mpumalanga - Camperdown, 22065P22065F10052033, KZNBRCDBN0000711</p> <p>ROUTE 2.MPUMALANGA CAMPERDOWN Inbound: Forward From: Mpumalanga Route: P385, N3, P418, Church Street, VR Plank Square To: Camperdown Taxi Rank Adjacent to Camperdown Station (KPC 0021) Outbound: Return From: Camperdown Taxi Rank Adjacent to Camperdown Station (KPC0021)Route: VR PI</p>
12.2	<p>ROUTE 5.MPUMALANGA TAXI RANK TO ESTCOURT Inbound Forward Origin: Mpumalanga Taxi Rank, turn right to Meyiwa Main Road, Georgedale Road, join R103, N3, off rank Estcourt, Harding Street, Alexandra Street Destination: Estcourt Taxi Rank Outbound Return Origin: Estcourt Taxi Rank Alexandra Street Harding Street to R103, Join N3 Durban, Mpumalanga, Inchanga, Cato Ridge, off rank join R103, turn right Georgedale Road Meyiwa Main Road Destination: Mpumalanga Township (all sections and Emalangeneni)</p> <p>Mpumalanga - Westmead, 22065K2206R400052047, KZNBRCDBN0000722</p> <p>ROUTE 9.MPUMLANGA TAXI RANK TO WESTMEAD From Mpumalanga Taxi Rank on Meyiwa Main Road, turn left 2011 Street, turn right 74095 Street, turn right P385, turn right N3, pass Marianhill Toll Plaza, left Richmond Road, left Westmead Road, left Alexander Road, right Trafford Road, left Richmond Road, left Swanfield Road, left into Taxi Holding on Commercial Road and return back on the same route to all units within Mpumalanga</p> <p>Mpumalanga - Durban, 22065K2206LS00052048, KZNBRCDBN0000723</p> <p>ROUTE 10.MPUMALANGA TAXI RANK TO DURBAN From Mpumalanga Taxi Rank on Meyiwa Main Road, turn left 2011 Street, turn right 74095 Street, turn right P385, turn right N3, pass Marrianhill Toll Plaza, or N3, left M13, left Old Main Road Pinetown, right Stapleton Road, left M13, left N3, turn left into Berea Road North, right into Berea Road, into West Street, left turn Russell Street and rank at the intersection of Russell Street and Pine Street Alternative Route From Berea Road North, into Old Dutch Road, into Alice Street, turn right into Grey Street, becoming Broad Street, right turn Smith Street, right turn Russell Street and proceed to rank as above, Return trip from rank at the intersection of Pine Street, left turn into N3, from the N3 drive backwards on the same route as the forward trip</p>



transport

Department:
Transport
Province of KwaZulu-Natal

GAZETTE

LGKZNG04-2014-JAN

REGION: ALL

- 12.3** 16.LADYSMITH TO BERGVILLE Inbound: From Lyell Street Taxi Rank, turn left into Lyell Street, along Lyell Street, turn left into N11, along N11, turn right into R616, proceed along R616, turn left into R74, turn left into Kingsway Street, turn right into South Street, turn left into West Street, along West Street, turn left into Approved Taxi Rank in Bergville Outbound: From Approved Taxi Rank in Bergville, into High Street, turn right into Shawatt Street, turn right into South Street, turn left into Kingsway Street, turn right into R74, turn right into R616, proceed along R616, turn left into R103, turn left into N11, into Lyell Street, turn right into Lyell Street Taxi Rank
Mpumalanga - Matatiele, 22065P22019O10052040, KZNBRCDBN0000717
ROUTE 6. MPUMALANGA TAXI RANK TO MATATIELE Inbound Forward Origin: Mpumalanga Taxi Rank, turn right to Meyiwa Road, turn left to Georgedale Road, join R103, N3 to Pietermaritzburg, turn off to R56 Umlaas Road
Route: Richmond, Ixopo, UMzimkhulu, Kokstad to offload.
Destination: Matatiele, Market Street, Station Road, into Matatiele Taxi Rank Outbound Return Origin: Matatiele Taxi Rank, Station Road, Market Road, 56 to Umlaas Road
Route: Umlaas Road, Camperdown, Cato Ridge Georgedale
Destination: Mpumalanga Township and Emalangeni
Mpumalanga - Hammersdale, 22065P22065P00052043, KZNBRCDBN0000720
ROUTE 7.MPUMALANGA TAXI RANK TO HAMMARSDALE AND ELANGENI INDUSTRIES From (origin):
Mpumalanga Taxi Rank on Meyiwa Main Road, turn left 2011 Street, turn right 74095 Street, turn right P385, right turn Kely Road, turn left Anderson Road Elangeni Industries and return back on the same route to all units within Mpumalanga (including Emalangeni)
Mpumalanga - Pinetown, 22065P2206RK00052046, KZNBRCDBN0000721
ROUTE 8.MPUMALANGA TAXI RANK TO PINETOWN From: Mpumalanga Taxi Rank on Meyiwa Main Road, turn left 2011 Street, turn right 74095 Street, turn right P385, turn right N3, left M13, pass Everton, Maytime Stores, Kloof, left turn Old Main Road, right Anderson Road, left turn Stanfield Lane, right into Hill Street Bus Rank and return back on the same route to all units within Mpumalanga



transport

Department:
Transport
Province of KwaZulu-Natal

GAZETTE

LGKZNG04-2014-JAN

REGION: ALL

1) Application Number: APP0000372	2) Gazette Number: LGKZNG04-2014-JAN
3) Applicant: B O ID NO. 6206230308089 Association: MPUMALANGA AND DISTRICT TAXI ASSOCIATION	4) Applicant Address: B472 MATHENJWA ROAD MPUMALANGA TOWNSHIP HAMMARSDALE 3699
5) Existing Licence Holder: NOT APPLICABLE ID NO. NOT APPLICABLE	6) Existing Licence Holder Address: NOT APPLICABLE
7) Type of application: NEW OPERATING LICENCE	8) Operating Licence Number: LKNKZN0111021
9) Vehicle Type: MINIBUS	10) 1 x 15 (SEATED) + 0 (STANDING)
11) Region: DURBAN WEST	
12.1	CHARTER SERVICE FROM MPUMALANGA TAXI RANK TO POINT WITHIN THE PROVINCE OF KZN ONLY.NO PICKING UP OR SETTING DOWN OF PASSENGERS oN ROUTE.



transport

Department:
Transport
Province of KwaZulu-Natal

GAZETTE

LGKZNG04-2014-JAN

REGION: ALL

1) Application Number: APP0000376	2) Gazette Number: LGKZNG04-2014-JAN
3) Applicant: EDMUND SIHALANGUSEMPI NGCOBO ID NO. 6304246026082 Association: MPUMALANGA AND DISTRICT TAXI ASSOCIATION	4) Applicant Address: F.M KHATIB STORE PO BOX 7 GEORGEDALE 3710
5) Existing Licence Holder: NOT APPLICABLE ID NO. NOT APPLICABLE	6) Existing Licence Holder Address: NOT APPLICABLE
7) Type of application: NEW OPERATING LICENCE	8) Operating Licence Number: LKNKZN0112803
9) Vehicle Type: MINIBUS	10) 1 x 15 (SEATED) + 0 (STANDING)
11) Region: DURBAN WEST	
12.1	<p>15.LADYSMITH TO QWAQWA Inbound From Lyell Street Taxi Rank, turn left into Queen Street, turn left into Deate Street, into Harrismith Road, turn left into Harrismith R103, along Harrismith R103 Road, into R527 proceed R527, turn left into Momlout Street Qwaqwa, proceed along Mamloot Street into Phuthaditshaba Corner Mamdoi Street and Motebang Street Taxi Rank in Qwaqwa Outbound From Approved Taxi Rank in Phuthaditshaba, corner Mamdoi Street and Motegang Street, into Mampoi Street, turn right into R527 Road, proceed along R527 Road, into Marckechnia Street, into Harrismith Road R103, proceed along Harrismith R103, into Port Road, into King Street, turn left into Lyell Street, turn right into Lyell Street Taxi Rank</p> <p>Mpumalanga - Pietermaritzburg, 22065P22068T10052032, KZNBRCDBN0000710</p> <p>ROUTE 1.MPUMALANGA - PIETERMARITZBURG (via Church Street)Inbound: From Mpumalanga, P385, N3, N3/P338 (Umlaas Road) Interchange, N3, Market Road Interchanger, N3, Bhambatha (Greytown), Church, Masukwana (East), Boom Street to Boom / Retief Taxi Terminal (KPC0013)Outbound: From Boom / Taxi Terminal (KPC0013), Boom Street, Masukwana Street (East), Echo Road, Orthmann, N3, N3/P338 (Umlaas Road), Interchange, N3, P385ALTERNATIVE - Inbound(A) P385, N3, P418, Church Street, VR Plank Square (Camperdown Taxi Rank KPX0021, VR Plank Square, Shepstone, Bishop, P418, N3 / P338 (Umlaas Road) Interchange, N3, Market Road Interchange, N3, Bhambatha (Greytown), Church Street, Masukwana (East), BoomP385, N3, P418, Church Street, VR Plank Square (Camperdown Taxi Rank KPX 0021), VR Plank Square, Shepstone, Bishop, P418, N3 / P338 (Umlaas Road), Interchange, N3, Market Road Interchange, N3, Armitage, Chatterton, Boshoff, Boom Street, Retief Street, Pietermaritz Street, Pine Street, Boom Street ALTERNATIVE Outbound Boom Street, Masukwana (East), Echo, Orthmann, N3, N3 / P338 (Umlaas Road) Interchange, P418, Church Street, VR Plank Square, Shepstone, Bishop, P418, N3, P385RESTRICTIONSAlong Market Road, off-ramp to Market Road, on-ramp, only offloading of passengers is permitted. The loading of passengers along this section of the route is not permitted</p> <p>Mpumalanga - Camperdown, 22065P22065F10052033, KZNBRCDBN0000711</p> <p>ROUTE 2.MPUMALANGA CAMPERDOWN Inbound: Forward From: Mpumalanga Route: P385, N3, P418, Church Street, VR Plank Square To: Camperdown Taxi Rank Adjacent to Camperdown Station (KPC 0021) Outbound: Return From: Camperdown Taxi Rank Adjacent to Camperdown Station (KPC0021)Route: VR PI</p>



transport

Department:
Transport
Province of KwaZulu-Natal

GAZETTE

LGKZNG04-2014-JAN

REGION: ALL

1) Application Number: APP0000378	2) Gazette Number: LGKZNG04-2014-JAN
3) Applicant: MBUBE CAIPHAS SIBISI ID NO. 4004205356080 Association: MPUMALANGA AND DISTRICT TAXI ASSOCIATION	4) Applicant Address: H 1492 VALLEY VIEW MPUMALAMNGA TOWNSHIP HAMMERSDALE 3700
5) Existing Licence Holder: NOT APPLICABLE ID NO. NOT APPLICABLE	6) Existing Licence Holder Address: NOT APPLICABLE
7) Type of application: NEW OPERATING LICENCE	8) Operating Licence Number: LKNKZN0110990
9) Vehicle Type: MINIBUS	10) 1 x 15 (SEATED) + 0 (STANDING)
11) Region: DURBAN WEST	
12.1	<p>15.LADYSMITH TO QWAQWA Inbound From Lyell Street Taxi Rank, turn left into Queen Street, turn left into Deate Street, into Harrismith Road, turn left into Harrismith R103, along Harrismith R103 Road, into R527 proceed R527, turn left into Momlout Street Qwaqwa, proceed along Mamloot Street into Phuthaditshaba Corner Mamdoi Street and Motebang Street Taxi Rank in Qwaqwa Outbound From Approved Taxi Rank in Phuthaditshaba, corner Mamdoi Street and Motegang Street, into Mampoi Street, turn right into R527 Road, proceed along R527 Road, into Marckechnia Street, into Harrismith Road R103, proceed along Harrismith R103, into Port Road, into King Street, turn left into Lyell Street, turn right into Lyell Street Taxi Rank</p> <p>Mpumalanga - Pietermaritzburg, 22065P22068T10052032, KZNBRCDBN0000710</p> <p>ROUTE 1.MPUMALANGA - PIETERMARITZBURG (via Church Street)Inbound: From Mpumalanga, P385, N3, N3/P338 (Umlaas Road) Interchange, N3, Market Road Interchanger, N3, Bhambatha (Greytown), Church, Masukwana (East), Boom Street to Boom / Retief Taxi Terminal (KPC0013)Outbound: From Boom / Taxi Terminal (KPC0013), Boom Street, Masukwana Street (East), Echo Road, Orthmann, N3, N3/P338 (Umlaas Road), Interchange, N3, P385ALTERNATIVE - Inbound(A) P385, N3, P418, Church Street, VR Plank Square (Camperdown Taxi Rank KPX0021, VR Plank Square, Shepstone, Bishop, P418, N3 / P338 (Umlaas Road) Interchange, N3, Market Road Interchange, N3, Bhambatha (Greytown), Church Street, Masukwana (East), BoomP385, N3, P418, Church Street, VR Plank Square (Camperdown Taxi Rank KPX 0021), VR Plank Square, Shepstone, Bishop, P418, N3 / P338 (Umlaas Road), Interchange, N3, Market Road Interchange, N3, Armitage, Chatterton, Boshoff, Boom Street, Retief Street, Pietermaritz Street, Pine Street, Boom Street ALTERNATIVE Outbound Boom Street, Masukwana (East), Echo, Orthmann, N3, N3 / P338 (Umlaas Road) Interchange, P418, Church Street, VR Plank Square, Shepstone, Bishop, P418, N3, P385RESTRICTIONSAlong Market Road, off-ramp to Market Road, on-ramp, only offloading of passengers is permitted. The loading of passengers along this section of the route is not permitted</p> <p>Mpumalanga - Camperdown, 22065P22065F10052033, KZNBRCDBN0000711</p> <p>ROUTE 2.MPUMALANGA CAMPERDOWN Inbound: Forward From: Mpumalanga Route: P385, N3, P418, Church Street, VR Plank Square To: Camperdown Taxi Rank Adjacent to Camperdown Station (KPC 0021) Outbound: Return From: Camperdown Taxi Rank Adjacent to Camperdown Station (KPC0021)Route: VR PI</p>



transport

Department:
Transport
Province of KwaZulu-Natal

GAZETTE

LGKZNG04-2014-JAN

REGION: ALL

1) Application Number: APP0000385	2) Gazette Number: LGKZNG04-2014-JAN
3) Applicant: FIKILE ALFRED MADIYA ID NO. 6205315563089 Association: KWAMNYANDU TAXI OWNERS ASSOCIATION	4) Applicant Address: J 445 UMLAZI TOWNSHIP 4031
5) Existing Licence Holder: NOT APPLICABLE ID NO. NOT APPLICABLE	6) Existing Licence Holder Address: NOT APPLICABLE
7) Type of application: NEW OPERATING LICENCE	8) Operating Licence Number: NOT AVAILABLE
9) Vehicle Type: MINIBUS	10) 1 x 13 (SEATED) + 0 (STANDING)
11) Region: NINGIZMU 2	
12.1	CONDITIONS: 1.PASSENGERS MAY BE PICKED UP AND/OR SET DOWN ONLY AT DESIGNATED TAXI RANK OR TAXI STOP, WHICH SHALL EXCLUDE BUS STOPS. 2.ON THE IN BOUND TRIP DURBAN, NO PASSENGERS MAY BE PICKED UP EN ROUTE FROM ENTERING THE M4, UNTIL REACHING THE MARKET ROAD OR CATHEDRAL TAXI RANK NO 101/50 OR 101."3. ON THE RETURN TRIP TO UMLAZI SOUTH, NO PASSENGERS MAY BE SET DOWN UNTIL REACING THE MAGOSUTHU HIGHWAY. 4. ENTRY OR RANKING ON PRIVATE PROPERTY IS NOT PERMITTED WITHOUT WRITTEN PERMISSION OF THE LANDLORD, A COPY OF WHICH MUST BE SUPPLIED TO THE BOARD. 5. WITHOUT HAVING ENTERED INTO AN AGREEMENT WITH OTHER OPERATORS ON A COMMON ROUTE, AS CONTEMPLATED BY SECTION 88(2) (B) OF ACT 22 OF 2000, THE PICKING UP OR SETTING DOWN OF PASSENGERS ON SUCH ROUTE IS NOT PERMITTED. A COPY OF SUCH AGREEMENT MUST BE SUPPLIED TO THE BOARD. 6. AT RANKS, WHETHER ON STREET OR OFF STREET, ONLY THE TAXIS THAT CAN BE ACCOMODATED IN THE DEMARCATED AREA MAY OCCUPY THE RANK , EXCESS VEHICLES MUST HOLD ELSEWHERE AT DESIGNATED HOLDING AREAS. 7. RANK PERMITS OR LETTERS OF AUTHORITY MUST BE PRODUCED IN RESPECT OF ALL RANKS IN MUNICIPAL AREAS, IN PARTICULAR MAJOR TOWNS AND CITIES AND IN PARTICULAR INTER-PROVINCIAL DESTINATIONS. 8. THE ALLOCATION OF ANY ROUTE OR PORTION OF A ROUTE IS SUBJECT TO THE CONDITION THAT IT HAS BEEN APPROVED AND ALLOCATED IN GOOD FAITH AND THAT SUCH ROUTE WILL BE INVALID SHOULD IT TRANSPIRE THAT THE ROUTE OR PORTION THEREOF WILL, OR HAS CAUSED CONFLICT DUE TO IT HAVING BEEN APPROVED BASED ON INCORRECT OR FALSE INFORMATION SUPPLIED TO THE BOARD OR AS A RESULT OF AN ERROR. IN SUCH INSTANCE THE OPERATING LICENCE MUST BE RETURNED TO THE BOARD FOR CORRECTION. 9. THE VEHICLE MUST BE COVERED BY MOTOR VEHICLE INSURANCE AS WELL AS PERSONAL LIABILITY INSURANCE.
12.2	APPROVED ROUTES KWAMNYANDU TAXI OWNERS ASSOCIATION ROUTE 1:"1. FROM Z RANK, JOIN SPINAL ROAD, TURN RIGHT INTO SIMELNANE ROAD, TURN RIGHT INTO DINIZULU GROVE, TURN RIGHT INTO BHUBESI PLACE AA, TURN RIGHT INTO NGWENYA GROVE, TURN RIGHT INTO BOYI SIMELANE AVENUE, LEFT INTO MUGABE ROAD, LEFT INTO SOUTH SPINAL ROAD AND PROCEED AS PER ROUTE 5.
12.3	FROM Z RANK, JOIN SOUTH SPINAL ROAD, TURN RIGHT INTO CHICAGO CRESCENT AA AND RETURN RIGHT INTO SOUTH SPINAL ROAD TO CC SECTION, SOUTH SPINAL ROAD, TURN INTO BHAMBATHA STREET, TURN INTO SHAKA CIRCLE (BB). TURN RIGHT INTO BHAMBATHA STREET, TURN LEFT INTO JEQE LN, TURN RIGHT INTO MAFUKUZELA STREET, TURN LEFT INTO MSQHOBIZA CRESCENT, TURN LEFT INTO MNYANDU ROAD, TURN RIGHT INTO NANDI ROAD, LEFT INTO MAFUKUZELA STREET, RIGHT INTO JEQE LN, LEFT INTO SOUTH SPINAL ROAD AND PROCEED AND PROCEED AS PER ROUTE 5.
12.4	FROM Z RANK JOIN MKHIWANE STREET, LEFT INTO MAYIBUYE DRIVE, TURN RIGHT INTO ROAD 1603, TURN RIGHT INTO UMDLEBE ROAD, RIGHT INTO BANANA ROAD, LEFT JOIN UMDLEBE ROAD, RIGHT INTO ROAD 1603 INTO ROAD 1703, 1702, UNIT 17, TURN RIGHT, JOIN MANGOSUTHU HIGHWAY AND PROCEED AS PER ROUTE 5.



transport

Department:

Transport

Province of KwaZulu-Natal

GAZETTE

LGKZNG04-2014-JAN

REGION: ALL

- 12.5** FROM Z RANK, JOIN SOUTH SPINAL ROAD, LEFT INTO ROAD 2631 INTO KING SENZANGAKHONA CLOSE AND RETURN RIGHT INTO SOUTH SPINAL ROAD, TURN RIGHT INTO ROAD 2403, INTO MAYIBUYE STREET, TURN LEFT INTO PHAMBILI ROAD, P SECTION, TURN RIGHT INTO MAYIBUYE DRIVE, TURN LEFT INTO ROAD 421 AND JOIN MANGOSUTHU HIGHWAY, V ROBOT, PASS EZIMBUZINI, PASS MSHIYENI HOSPITAL, PASS REUNION, JOIN M30, JOIN M4 FREEWAY TO DURBAN INTO WEST STREET TO POINT ROAD, TURN LEFT INTO FIELD STREET, TURN LEFT INTO PINE STREET, ALONG KINGSGATE TO MARKET, TO RANK 101/50 AND RETURN ALONG THE SAME ROUTE IN REVERSE."5.2. FROM Z RANK JOIN MKHIWANE STREET, LEFT INTO MAYIBUYE DRIVE, TURN RIGHT INTO ROAD 1603, INTO EPHRAIM MDALA INTO MAPHUMULO ROAD, RIGHT INTO MANGOSUTHU HIGHWAY TO SOUTH COAST ROAD PASSWEMA, MOBENI, CLAIRWOOD, LEFT INTO EDWIN SWALES VCDRIVE RIGHT INTO SARNIA ROAD, INTO UMBILO ROAD, RIGHT INTO BEREA ROAD, LEFT INTO WARWICK AVENUE, RIGHT INTO ALICE STREET, RIGHT INTO MARKET ROAD AND PROCEED TO MARKET RANK 101/50, AND RETURN."5.3. FROM MANGOSUTHU HIGHWAY, RIGHT INTO ROAD NO. 12 "AND PROCEED TURNING LEFT INTO EZIMBUZINI TAXI RANK OR PROCEED JOINING OLD SOUTH COAST ROAD, RIGHT INTO SOUTH COAST ROAD, PROCEED TO JOIN M4 INKOSI ALBERT LUTHULI FREEWAY AND PROCEED TO RANK 101/50."5.4. FROM MANGOSUTHU HIGHWAY TURN LEFT INTO OFF RAMP "TO MSHIYENI HOSPITAL AND TURNING LEFT INTO AN ONRAMP TO MANGOSUTHU HIGHWAY INTO SOUTH COAST ROAD AND PROCEED TO THE M4 (INKOSI ALBERT LUTHULI FREEWAY). LEFT INTO MOORE ROAD OFF RAMP INTO WARWICK AVENUE, RIGHT INTO ALICE STREET, RIGHT INTO MARKET ROAD AND PROCEED TO RANK 101/50 ON MARKET ROAD."5.5. FROM M4 RIGHT INTO WEST STREET INTO POINT ROAD, RIGHT "INTO BAY TERRACE, RIGHT INTO STANGER STREET, LEFT INTO ORDNANCE ROAD, INTO LEOPARD STREET, INTO WARWICK AVENUE, RIGHT INTO ALICE STREET, RIGHT INTO MARKET ROAD AND PROCEED TO RANK 101/50 ON MARKET ROAD AND RETURN SUBSTANTIALLY ALONG THE SAME ROUTE IN REVERSE."5.6. FROM M4 LEFT INTO MOORE ROAD OFF RAMP INTO WARWICK AVENUE, RIGHT INTO ALICE STREET, RIGHT INTO GREY STREET, RIGHT INTO QUEEN STREET AND PROCEED TO RANK ON QUEEN OUTSIDE THE CATHEDRAL, RANK 101 AND RETURN SUBSTANTIALLY ALONG THE SAME ROUTE IN REVERSE .



transport

Department:
Transport
Province of KwaZulu-Natal

GAZETTE

LGKZNG04-2014-JAN

REGION: ALL

1) Application Number: APP0000389	2) Gazette Number: LGKZNG04-2014-JAN
3) Applicant: FIKILE ALFRED MADIYA ID NO. 6205315563089 Association: KWAMNYANDU TAXI OWNERS ASSOCIATION	4) Applicant Address: J445 UMLAZI TOWNSHIP 4031
5) Existing Licence Holder: NOT APPLICABLE ID NO. NOT APPLICABLE	6) Existing Licence Holder Address: NOT APPLICABLE
7) Type of application: NEW OPERATING LICENCE	8) Operating Licence Number: NOT AVAILABLE
9) Vehicle Type: MINIBUS	10) 1 x 0 (SEATED) + 15 (STANDING)
11) Region: NINGIZMU 2	
12.1	CONDITIONS: 1.PASSENGERS MAY BE PICKED UP AND/OR SET DOWN ONLY AT DESIGNATED TAXI RANK OR TAXI STOP, WHICH SHALL EXCLUDE BUS STOPS. 2.ON THE IN BOUND TRIP DURBAN, NO PASSENGERS MAY BE PICKED UP EN ROUTE FROM ENTERING THE M4, UNTIL REACHING THE MARKET ROAD OR CATHEDRAL TAXI RANK NO 101/50 OR 101."3. ON THE RETURN TRIP TO UMLAZI SOUTH, NO PASSENGERS MAY BE SET DOWN UNTIL REACING THE MAGOSUTHU HIGHWAY. 4. ENTRY OR RANKING ON PRIVATE PROPERTY IS NOT PERMITTED WITHOUT WRITTEN PERMISSION OF THE LANDLORD, A COPY OF WHICH MUST BE SUPPLIED TO THE BOARD. 5. WITHOUT HAVING ENTERED INTO AN AGREEMENT WITH OTHER OPERATORS ON A COMMON ROUTE, AS CONTEMPLATED BY SECTION 88(2) (B) OF ACT 22 OF 2000, THE PICKING UP OR SETTING DOWN OF PASSENGERS ON SUCH ROUTE IS NOT PERMITTED. A COPY OF SUCH AGREEMENT MUST BE SUPPLIED TO THE BOARD. 6. AT RANKS, WHETHER ON STREET OR OFF STREET, ONLY THE TAXIS THAT CAN BE ACCOMODATED IN THE DEMARCATED AREA MAY OCCUPY THE RANK , EXCESS VEHICLES MUST HOLD ELSEWHERE AT DESIGNATED HOLDING AREAS. 7. RANK PERMITS OR LETTERS OF AUTHORITY MUST BE PRODUCED IN RESPECT OF ALL RANKS IN MUNICIPAL AREAS, IN PARTICULAR MAJOR TOWNS AND CITIES AND IN PARTICULAR INTER-PROVINCIAL DESTINATIONS. 8. THE ALLOCATION OF ANY ROUTE OR PORTION OF A ROUTE IS SUBJECT TO THE CONDITION THAT IT HAS BEEN APPROVED AND ALLOCATED IN GOOD FAITH AND THAT SUCH ROUTE WILL BE INVALID SHOULD IT TRANSPIRE THAT THE ROUTE OR PORTION THEREOF WILL, OR HAS CAUSED CONFLICT DUE TO IT HAVING BEEN APPROVED BASED ON INCORRECT OR FALSE INFORMATION SUPPLIED TO THE BOARD OR AS A RESULT OF AN ERROR. IN SUCH INSTANCE THE OPERATING LICENCE MUST BE RETURNED TO THE BOARD FOR CORRECTION. 9. THE VEHICLE MUST BE COVERED BY MOTOR VEHICLE INSURANCE AS WELL AS PERSONAL LIABILITY INSURANCE.
12.2	APPROVED ROUTES KWAMNYANDU TAXI OWNERS ASSOCIATION ROUTE 1:"1. FROM Z RANK, JOIN SPINAL ROAD, TURN RIGHT INTO SIMELNANE ROAD, TURN RIGHT INTO DINIZULU GROVE, TURN RIGHT INTO BHUBESI PLACE AA, TURN RIGHT INTO NGWENYA GROVE, TURN RIGHT INTO BOYI SIMELANE AVENUE, LEFT INTO MUGABE ROAD, LEFT INTO SOUTH SPINAL ROAD AND PROCEED AS PER ROUTE 5.
12.3	FROM Z RANK, JOIN SOUTH SPINAL ROAD, TURN RIGHT INTO CHICAGO CRESCENT AA AND RETURN RIGHT INTO SOUTH SPINAL ROAD TO CC SECTION, SOUTH SPINAL ROAD, TURN INTO BHAMBATHA STREET, TURN INTO SHAKA CIRCLE (BB). TURN RIGHT INTO BHAMBATHA STREET, TURN LEFT INTO JEQE LN, TURN RIGHT INTO MAFUKUZELA STREET, TURN LEFT INTO MSQHOBIZA CRESCENT, TURN LEFT INTO MNYANDU ROAD, TURN RIGHT INTO NANDI ROAD, LEFT INTO MAFUKUZELA STREET, RIGHT INTO JEQE LN, LEFT INTO SOUTH SPINAL ROAD AND PROCEED AND PROCEED AS PER ROUTE 5.
12.4	FROM Z RANK JOIN ROAD 2403 TO PHASE 4.5.6.7.8, LEFT INTO ROAD 2456 INTO ROAD 2474 AND RETURN ALONG ROAD 2456, RIGHT INTO ROAD 2403, RIGHT INTO 107159, RIGHT INTO SOUTH SPINAL ROAD, TURN INTO (MR60), UMBUMBULU ROAD TO Y SECTION PHILANI AREA AND RETURN, TURN LEFT INTO MR60, RIGHT INTO ROAD 2103 U SECTION, TURN LEFT INTO ROAD 2108, RIGHT INTO MAYIBUYE DRIVE, TURN LEFT INTO GUM TREE CRESCENT, JOIN MAYIBUYE DRIVE AND PROCEED AS PER ROUTE 5.
12.5	FROM Z RANK JOIN MKHIWANE STREET, LEFT INTO MAYIBUYE DRIVE, TURN RIGHT INTO ROAD 1603, TURN RIGHT INTO UMDLEBE ROAD, RIGHT INTO BANANA ROAD, LEFT JOIN UMDLEBE ROAD, RIGHT INTO ROAD 1603 INTO ROAD 1703, 1702, UNIT 17, TURN RIGHT, JOIN MANGOSUTHU HIGHWAY AND PROCEED AS PER ROUTE 5.



transport

Department:
Transport
Province of KwaZulu-Natal

GAZETTE

LGKZNG04-2014-JAN

REGION: ALL

- 12.6** FROM Z RANK, JOIN SOUTH SPINAL ROAD, LEFT INTO ROAD 2631 INTO KING SENZANGAKHONA CLOSE AND RETURN RIGHT INTO SOUTH SPINAL ROAD, TURN RIGHT INTO ROAD 2403, INTO MAYIBUYE STREET, TURN LEFT INTO PHAMBILI ROAD, P SECTION, TURN RIGHT INTO MAYIBUYE DRIVE, TURN LEFT INTO ROAD 421 AND JOIN MANGOSUTHU HIGHWAY, V ROBOT, PASS EZIMBUZINI, PASS MSHIYENI HOSPITAL, PASS REUNION, JOIN M30, JOIN M4 FREEWAY TO DURBAN INTO WEST STREET TO POINT ROAD, TURN LEFT INTO FIELD STREET, TURN LEFT INTO PINE STREET, ALONG KINGSGATE TO MARKET, TO RANK 101/50 AND RETURN ALONG THE SAME ROUTE IN REVERSE."5.2. FROM Z RANK JOIN MKHIWANE STREET, LEFT INTO MAYIBUYE DRIVE, TURN RIGHT INTO ROAD 1603, INTO EPHRAIM MDALA INTO MAPHUMULO ROAD, RIGHT INTO MANGOSUTHU HIGHWAY TO SOUTH COAST ROAD PASSWEMA, MOBENI, CLAIRWOOD, LEFT INTO EDWIN SWALES VCDRIVE RIGHT INTO SARNIA ROAD, INTO UMBILO ROAD, RIGHT INTO BEREA ROAD, LEFT INTO WARWICK AVENUE, RIGHT INTO ALICE STREET, RIGHT INTO MARKET ROAD AND PROCEED TO MARKET RANK 101/50, AND RETURN."5.3. FROM MANGOSUTHU HIGHWAY, RIGHT INTO ROAD NO. 12 "AND PROCEED TURNING LEFT INTO EZIMBUZINI TAXI RANK OR PROCEED JOINING OLD SOUTH COAST ROAD, RIGHT INTO SOUTH COAST ROAD, PROCEED TO JOIN M4 INKOSI ALBERT LUTHULI FREEWAY AND PROCEED TO RANK 101/50."5.4. FROM MANGOSUTHU HIGHWAY TURN LEFT INTO OFF RAMP "TO MSHIYENI HOSPITAL AND TURNING LEFT INTO AN ONRAMP TO MANGOSUTHU HIGHWAY INTO SOUTH COAST ROAD AND PROCEED TO THE M4 (INKOSI ALBERT LUTHULI FREEWAY). LEFT INTO MOORE ROAD OFF RAMP INTO WARWICK AVENUE, RIGHT INTO ALICE STREET, RIGHT INTO MARKET ROAD AND PROCEED TO RANK 101/50 ON MARKET ROAD."5.5. FROM M4 RIGHT INTO WEST STREET INTO POINT ROAD, RIGHT "INTO BAY TERRACE, RIGHT INTO STANGER STREET, LEFT INTO ORDNANCE ROAD, INTO LEOPARD STREET, INTO WARWICK AVENUE, RIGHT INTO ALICE STREET, RIGHT INTO MARKET ROAD AND PROCEED TO RANK 101/50 ON MARKET ROAD AND RETURN SUBSTANTIALLY ALONG THE SAME ROUTE IN REVERSE."5.6. FROM M4 LEFT INTO MOORE ROAD OFF RAMP INTO WARWICK AVENUE, RIGHT INTO ALICE STREET, RIGHT INTO GREYSTREET, RIGHT INTO QUEEN STREET AND PROCEED TO RANK ON QUEEN OUTSIDE THE CATHEDRAL, RANK 101 AND RETURN SUBSTANTIALLY ALONG THE SAME ROUTE IN REVERSE .



transport

Department:
Transport
Province of KwaZulu-Natal

GAZETTE

LGKZNG04-2014-JAN

REGION: ALL

1) Application Number: APP0000394	2) Gazette Number: LGKZNG04-2014-JAN
3) Applicant: MZAYIFANI SIMEON MBHELE ID NO. 4701045320081 Association: PMBURG LONG DISTANCE TAXI ASSOCIATION	4) Applicant Address: P.O. BOX 31330 IMBALI UNIT 3 PIETERMARITZBURG 3219
5) Existing Licence Holder: NOT APPLICABLE ID NO. NOT APPLICABLE	6) Existing Licence Holder Address: NOT APPLICABLE
7) Type of application: NEW OPERATING LICENCE	8) Operating Licence Number: LKNKZN017402
9) Vehicle Type: MINIBUS	10) 1 x 0 (SEATED) + 0 (STANDING)
11) Region: UMGUNGUNDLOVU	
12.1	ROUTE1: PIETERMARITZBURG - DURBAN (VIA PINETOWN) (ASSOCIATION LIMIT: MAXIMUM 30 VEHICLES PER DAY) Outbound route: From Church St Rank No. 3 into Old Market St, into Henrietta St, right into Jabu Ndlovu St, left into Chief Albert Luthuli St, into Alan Paton St onto N3, into Old Dutch Rd, to Alice St Rank DBN. Alternative Outbound Route: From Church St Rank No. 3 into Old Market St, into Henrietta St, right into Jabu Ndlovu St, left into Chief Albert Luthuli St, into Alan Paton St onto N3, onto M13, into Old Main Rd Pinetown, drop off passengers at approved rank on Old Main Rd in Pinetown, NO PICKING UP, follow Old Main Rd onto N3, into Old Dutch Rd into Alice Street rank Durban. Inbound Route: From Alice Street Rank Durban directly onto N3 take off ramp at Bhambatha Rd (Old Greytown Rd), into Church St, right into East St, left into Pietermaritz St left into Boshoff St right into Church St, right into Otto St, left into Pietermaritz St, left into Pine St, left into Church St, right into West St, left into Langalibalele St, into Old Market to Church St Rank No 3.
12.2	PIETERMARITZBURG - EMPANGENI (Association restriction: Maximum 6 vehicles per day) Outbound route: From Church St Rank No. 3 into Old Market St, into Henrietta St, right into Jabu Ndlovu St, left into Chief Albert Luthuli St, into Alan Paton St onto N3, onto N2 take off ramp at Main Rd (R34) Empangeni to approved taxi rank at Empangeni. Inbound Route: From approved Taxi Rank at Empangeni directly onto Main Rd (R34) onto N2 onto N3 take off ramp at Bhambatha Rd (Old Greytown Rd), into Church St, right into East St, left into Pietermaritz St left into Boshoff St right into Church St, right into Otto St, left into Pietermaritz St, left into Pine St left into Church St, right into West St, left into Langalibalele St, into Old Market to Church St Rank No 3.
12.3	PIETERMARITZBURG - HAMMERSDALE (Association limit: Maximum 15 vehicles per day) Outbound route: From Church St Rank No. 3 into Old Market St, into Henrietta St, right into Jabu Ndlovu St, left into Chief Albert Luthuli St, into Alan Paton St onto N3, take off ramp at Cato Ridge right onto P385 to approved taxi rank at Hammersdale. Inbound Route: From approved taxi rank at Hammersdale directly onto P 385 onto N3 take off ramp at Bhambatha Rd (Old Greytown Rd), into Church St, right into East St, left into Pietermaritz St left into Boshoff St right into Church St, right into Otto St, left into Pietermaritz St, left into Pine St, left into Church St, right into West St, left into Langalibalele St, into Old Market to Church St Rank No 3.
12.4	PIETERMARITZBURG - PORT SHEPSTONE (Association limit: Maximum 8 vehicles per day) Outbound route: From Church St Rank No. 3 into Old Market St, into Henrietta St, right into Jabu Ndlovu St, left into Chief Albert Luthuli St, into Alan Paton St onto N3, onto N2 south bound, take off ramp at Oribi Toll Plaza onto Main Rd to approved taxi rank in Port Shepstone, no pick up and return to Pietermaritzburg empty. Inbound Route: From approved taxi rank in Port Shepstone no pick up onto Main Rd to N2 north bound at Oribi Toll Plaza, onto N3, take off ramp at Bhambatha Rd (Old Greytown Rd), into Church St, right into East St, left into Pietermaritz St left into Boshoff St right into Church St, right into Otto St, left into Pietermaritz St, left into Pine St, left into Church St, right into West St, left into Langalibalele St, into Old Market to Church St Rank No 3.
12.5	PIETERMARITZBURG - ISIPINGO (Association limit: Maximum 10 vehicle per day) Outbound Route: From Church St Rank No. 3 into Old Market St, into Henrietta St, right into Jabu Ndlovu St, left into Chief Albert Luthuli St, into Alan Paton St onto N3, onto N2 south bound, take off amp at R102 Prospecton Rd, to approved taxi rank at Isipingo. Inbound route: From approved taxi rank at Isipingo onto Prospecton Road onto N2 north bound, onto N3, take off ramp at Bhambatha Rd (Old Greytown Rd), into Church St, right into East St, left into Pietermaritz St into left into Boshoff St right into Church St, right into Otto St, left into Pietermaritz St, left into Pine St, left into Church St, right into West St, left into Langalibalele St, into Old Market to Church St Rank No 3.



transport

Department:
Transport
Province of KwaZulu-Natal

GAZETTE

LGKZNG04-2014-JAN

REGION: ALL

12.6	<p>PIETERMARITZBURG - KOKSTAD (Association limit: Maximum 15 vehicles per day)</p> <p>Outbound route: From Church St Rank No. 3 into Old Market St, into Henrietta St, right into Jabu Ndlovu St, left into Chief Albert Luthuli St, into Alan Paton St, left into Alexandra Rd, onto Richmond Rd onto R56, N2 south bound, to approved taxi rank in Kokstad.</p> <p>Inbound route: From approved taxi rank in Kokstad onto N2 north bound, onto R 56 onto Richmond Rd, into Alexandra Rd, left into Camps Drift Rd, right onto Edendale Rd, right into Church St, right into West St, left into Langalibalele St, left into Retief St, left into Church St to Church St Rank no 3.</p>
12.7	<p>PIETERMARITZBURG - UMZIMKHULU (Association limit: Maximum 8 vehicles per day) Outbound route: From Church St Rank No. 3 into Old Market St, into Henrietta St, right into Jabu Ndlovu St, left into Chief Albert Luthuli St, into Alan Paton St, left into Alexandra Rd, onto Richmond Rd onto R56, to approved taxi rank at Umzimkhulu.</p> <p>Inbound route: From approved taxi rank at Umzimkhulu onto R 56 onto Richmond Rd, into Alexandra Rd, left into Camps Drift Rd, right onto Edendale Rd, right into Church St, right into West St, left into Langalibalele St, left into Retief St left into Church St to Church St Rank no 3.</p>
12.8	<p>PIETERMARITZBURG - IXOPO (Association limit: Maximum 20 vehicles per day) Outbound route: From Church St Rank No. 3 into Old Market St, into Henrietta St, right into Jabu Ndlovu St, left into Chief Albert Luthuli St, into Alan Paton St, left into Alexandra Rd, onto Richmond Rd onto R56, to approved taxi rank at Ixopo.</p> <p>Inbound route: From approved taxi rank at Ixopo onto R 56 onto Richmond Rd, into Alexandra Rd, left into Camps Drift Rd, right onto Edendale Rd, right into Church St, right into West St, left into Langalibalele St, left into Retief St left into Church St to Church St Rank no 3.</p>
12.9	<p>PIETERMARITZBURG - RICHMOND (Association limit: Maximum 18 vehicles per day) Outbound route: From Church St Rank No. 3 into Old Market St, into Henrietta St, right into Jabu Ndlovu St, left into Chief Albert Luthuli St, into Alan Paton St, left into Alexandra Rd, onto Richmond Rd onto R56, to approved taxi rank at Richmond.</p> <p>Inbound route: From approved taxi rank at Richmond onto R 56 onto Richmond Rd, into Alexandra Rd, left into Camps Drift Rd, right onto Edendale Rd, right into Church St, right into West St, left into Langalibalele St, left into Retief St left into Church St to Church St Rank no 3.</p>
12.10	<p>PIETERMARITZBURG - NEWCASTLE (Association limit: 15 vehicles per day) Outbound route: From Church St Rank no 1. onto Church St, right into West St, right into Victoria Rd, left into Chatterton Rd, into Town Bush Rd onto N3 north bound onto N11 to approved taxi rank at Newcastle.</p> <p>Inbound route: From approved taxi rank at Newcastle onto N11, onto N3 south bound into off ramp at Bhambatha Rd (Greytown Rd), into Church St, right into Otto St, left into Pietermaritz St, into Pine St to Church St Rank no 1.</p>
12.11	<p>PIETERMARITZBURG - LADYSMITH (Association limit: 15 vehicles per day)</p> <p>Outbound route: From Church st Rank no 1. onto Church St, right into West St, right into Victoria Rd, left into Chatterton Rd, into Town Bush Rd onto N3 north bound onto N11 to approved taxi rank at Ladysmith.</p> <p>Inbound route: From approved taxi rank at Ladysmith onto N11 onto N3 south bound, onto off ramp at Bhambatha Rd (Greytown Rd), into Church St, right into Otto St, left into Pietermaritz St, into Pine St to Church St Rank no 1.</p>
12.12	<p>PIETERMARITZBURG - MATATIELE (Association limit: Maximum 20 vehicles per day)</p> <p>Outbound route: From Church St Rank No. 2 onto Church St, left into Keat St, into Edendale Rd, left into Camps Drift Rd, right into Alexandra Rd, into Richmond Rd, into R 56 into N2 back onto R 56 to approved taxi rank at Matatiele.</p> <p>Inbound route: From approved taxi rank at Matatiele onto R 56 onto N2 onto R 56 into Richmond Rd, into Alexandra Rd, left into Camps Drift Rd, right into Edendale Rd, right into Church St, right into West St, left into Langilebalele left into Old Market left into Church St, right into Otto St, left into Pietermaritz St, left into Pine St, to Church St Rank no 2.</p>
12.13	<p>ROUTE 16: PIETERMARITZBURG - GREYTOWN (Association limit: 25 vehicles per day)</p> <p>Outbound route: From Dorpspruit Taxi Terminal onto Bhambatha Rd onto R 33 to approved taxi rank in Greytown.</p> <p>Inbound route: From approved taxi rank in Greytown onto R33 onto Bhambatha Rd into Church St, left into West St left into Langalibalele St left into East St, right into Church St, into Bhambatha Rd to Dorpspruit Taxi Terminal.</p>
12.14	<p>Route 17: PIETERMARITZBURG - KRANSKOP (Association limit: Maximum 10 vehicles per day)</p> <p>Outbound route: From Dorpspruit Taxi Terminal onto Bhambatha Rd onto R 33 onto R74 to approved taxi rank in Kranskop.</p> <p>Inbound route: From approved taxi rank in Kranskop onto R74 onto R 33 onto Bhambatha Rd into Church St, left into West St left into Langalibalele St left into East St, right into Church St, into Bhambatha Rd to Dorpspruit Taxi Terminal.</p>
12.15	<p>PIETERMARITZBURG - NEW HANOVER (Association limit: Maximum 10 vehicles per day)</p> <p>Outbound route: From Dorpspruit Taxi Terminal onto Bhambatha Rd onto R33 to approved taxi rank at New Hanover, no pick up of passengers and return to Pietermaritzburg empty.</p> <p>Inbound Route: From approved taxi rank in New Hanover no pick up passengers onto R33 onto Bhambatha Rd into Church St, left into West St left into Langalibalele St left into East St, right into Church St, into Bhambatha Rd to Dorpspruit Taxi Terminal.</p>



transport

Department:
Transport
Province of KwaZulu-Natal

GAZETTE

LGKZNG04-2014-JAN

REGION: ALL

12.16	<p>PIETERMARITZBURG - MOOI RIVER (Association limit: Maximum 10 vehicles per day)</p> <p>Outbound route: From Dorpsruit Taxi Terminal onto Bhambatha Rd onto N3 northbound to approved taxi rank at Mooi River.</p> <p>Inbound route: From approved taxi rank at Mooi River onto N3 southbound to Bhambatha Rd into Church St, right into Otto St, left into Pietermaritz St, left into Pine St, left into Church St, right into West St, left into Langalibalele St left into East St, right into Church St to Dorpsruit Taxi Terminal.</p>
12.17	<p>APPLICABLE TO ALL ROUTES - NO DROPPING OFF EN ROUTE UNLESS CONDITIONS/RESTRICTIONS</p> <ol style="list-style-type: none"> 1. Passengers may be picked up and/or set down only at designated Taxi Rank or Taxi Stop, which shall exclude Bus Stops. 2. Entry or ranking on private property is not permitted without permission of the Landlord, a copy of which must be supplied to the Board before issue operating license. 3. Without having entered into an agreement with other operators on a common route, as contemplated by section 88 (2) (B) of Act 22 of 2000, the picking up or setting down of passengers on such route is not permitted. A copy of such agreement must be supplied to the Board. 4. At ranks, whether on - street or off-street, only the taxis that can be accommodated in the demarcated area may occupy the rank, excess vehicles must hold elsewhere at designated holding areas. 5. Rank permits or letters of authority must be produced in respect of all ranks in municipal arrears, in particular major towns and cities. 6. The allocation of any route or portion of a route is subject to the condition that it has been approved and allocated in good faith and that such route will be invalid should it transpire that the route or portion thereof will, or has caused conflict due to it having been approved based on incorrect or false information supplied to the Board or as a result of an error. In such instance the operating license must be returned to the Board for correction. 7. The vehicle must be covered by motor vehicle insurance as well as personal liability insurance SPECIFIED.



GAZETTE

REGION: ALL

GAZETTE PRINT DATE : 29 JANUARY 2014

GAZETTE EXPIRY DATE: 19 FEBRUARY 2014

<p>1) APP0000679</p> <p>2) TEMBA METHUEWS TSHAZI ID NO. 5204075735087</p> <p>3) P.O.BOX 46119 HIBBERDENE 4220</p> <p>4) APPLICANT TYPE : NEW OPERATING LICENCE</p> <p>5) 1 x 15 (SEATED) 0 (STANDING)</p>	<p>GAZETTE NUMBER: LGKZNG05-2014-JAN</p>
<p>6.1.1.1</p>	<p>FROM MTWALUME TAXI RANK TO PORT SHEPSTONE ALONG OLD MAIN ROAD PORT SHEPSTONE AND HIBBERDENE LEFT TURN INTO HIBBERDENE SPAR TAXI RANK DROP AND PICK UP LEFT TURN INTO PORT SHEPSTONE OLD MAIN ROAD ALONG RIGHT TURN INTO BAISLY STREET RIGHT TURN INTO CONNOR STREET ALONG LEFT TURN INTO REYNOLD STREET ALONG LEFT TURN INTO NELSON MANDELA AVENUE ALONG RIGHT TURN INTO PORT SHEPSTONE TAXI RANK. ALONG OLD MAIN ROAD, RIGHT TURN INTO ANGLICAN CHURCH ROAD ALONG LEFT TURN INTO NELSON MANDELA AVENUE ALONG RIGHT TURN INTO PORT SHEPSTONE TAXI RANK OR ALONG MARBURGH ROAD INTO FACTORIES DROP AND PICK BACK INTO PORT SHEPSTONE TAXI RANK.</p>
<p>6.1.1.2</p>	<p>FROM MTWALUME TAXI RANK TO UMZINTO</p> <p>ALONG OLD MAIN ROAD UMZINTO RIGHT TURN INTO MTWALUME STATION NO.79, LEFT TURN INTO N2 FREEWAY LEFT TURN INTO IFABA BEACH NO.84 DROP AND PICK UP BACK TO N2 FREEWAY ALONG LEFT TURN INTO PARK RYNIE UMZINTO 104 ALONG WEST OF PARK RYNIE TO UMZINTO, RIGHT TURN INTO UMZINTO ALONG LEFT TURN INTO UMZINTO TAXI RANK.</p> <p>OR</p> <p>FROM MTWALUME TAXI RANK, LEFT TURN INTO UMZINTO OLD MAIN ROAD ALONG LEFT TURN INTO ESPERANZA MAIN ROAD TO UMZINTO ALONG RIGHT INTO UMZINTO MAIN ROAD ALONG RIGHT TURN INTO UMZINTO TAXI RANK</p> <p>OR</p> <p>RIGHT TURN INTO PARK RYNIE OLD MAIN ROAD ALONG SCOTTBURGH HOSPITAL RIGHT TURN INTO SCOTTBURGH HOSPITAL RIGHT TURN INTO SCOTTBURGH TAXI RANK DROP OFF</p> <p>OR</p> <p>ALONG PENNINGTON DROP OFF RENISHAW STATION BACK TO UMZINTO TAXI RANK.</p> <p>RETURN JOURNEY</p> <p>ALONG MAIN ROAD UMZINTO LEFT TURN INTO PARK RYNIE ROAD RIGHT TURN INTO N2 FREEWAY ALONG LEFT TURN INTO IFABA BEACH 84 DROP BACK INTO N2 FREEWAY LEFT TURN INTO UMZUMBE RIGHT TURN ALONG MTWALUME 79 LEFT TURN INTO PORT SHEPSTONE OLD MAIN ROAD ALONG RIGHT TURN INTO MTWALUME TAXI RANK.</p> <p>OR</p> <p>RETURN FROM UMZINTO TAXI RANK ALONG MAIN ROAD RIGHT TURN INTO HIBBERDENE OLD MAIN ROAD ALONG RIGHT TURN MTWALUME TAXI RANK.</p>



GAZETTE

REGION: ALL

GAZETTE PRINT DATE : 29 JANUARY 2014

GAZETTE EXPIRY DATE: 19 FEBRUARY 2014

6.1.1.3	LOCAL ROUTES ALONG MTWALUME TAXI RANK TO HIBBERDENE LEFT TURN INTO UMZINTO OLD MAIN ROAD, RIGHT TURN INTO MTWALUME STATION 79 RIGHT TURN INTO N2 FREEWAY ALONG LEFT TURN INTO HIBBERDENE SPAR TAXI RANK.
---------	--



GAZETTE

REGION: ALL

GAZETTE PRINT DATE : 29 JANUARY 2014

GAZETTE EXPIRY DATE: 19 FEBRUARY 2014

1)	APP0000680	GAZETTE NUMBER: LGKZNG05-2014-JAN
2)	MATHUSA NICHOLAS CELE ID NO. 5810125579083	
3)	P O BOX 12004 JAYCOBS DWESHULA 4226	
4)	APPLICANT TYPE : NEW OPERATING LICENCE	
5)	1 x 15 (SEATED) 0 (STANDING)	
6.1.1.1	ROUTE 1.FROM ST WILLIAMS TO PORT SHEPSTONE FROM APPROVED TAXI RANK IN ST WILLIAM TURN INTO D924, AND PROCEED INTO D923. PROCEED ALONG D923 INTO P68/1. PROCEED ALONG P68/1 INTO P68/2, INTO P3-1, INTO APPROVED TAXI RANK IN PORT SHEPSTONE. OFFLOAD, LOAD AND RETURN ALONG THE FORWARD ROUTE IN REVERSE	
6.1.1.2	ROUTE 2.FROM ST-FAITHS TO PORT SHEPSTONE FROM APPROVED TAXI RANK IN ST FAITHS TURN INTO P68/1 AND INTO P68/2. PROCEED ALONG P68/2, INTO P3-1, INTO APPROVED TAXI RANK IN PORT SHEPSTONE. OFFLOAD, LOAD AND RETURN ALONG THE FORWARD ROUTE IN REVERSE.	
6.1.1.3	ROUTE 3.FROM ENQANQALA TO PORT SHEPSTONE FROM APPROVED TAXI RANK IN ENQANQALA TURN INTO D921, PROCEED ALONG D921 AND AT THE T-JUNCTION, TURN RIGHT INTO P68/1. PROCEED ALONG P68/1, INTO P68/2.PROCEED ALONG P68/2, INTO P3-1 INTO APPROVED TAXI RANK IN PORT SHEPSTONE. OFFLOAD, LOAD AND RETURN ALONG THE FORWARD ROUTE IN REVERSE.	
6.1.1.4	ROUTE 4.FROM EMVUZANA TO PORT SHEPSTONE FROM APPROVED TAXI RANK IN EMVUZANA INTO A2366 AT THE T-JUNCTION TURN RIGHT INTO D1115 OR INTO D945 AND / OR PROCEED WITH D1115, INTO P68/2. PROCEED ALONG INTO P68/2, INTO P3-1, INTO AN APPROVED TAXI RANK IN PORT SHEPSTONE. OFFLOAD, LOAD AND RETURN ALONG THE FORWARD ROUTE IN REVERSE.	



GAZETTE

REGION: ALL

GAZETTE PRINT DATE : 29 JANUARY 2014

GAZETTE EXPIRY DATE: 19 FEBRUARY 2014

6.1.1.5	ROUTE 4. FROM EMVUZANA TO PORT SHEPSTONE FROM APPROVED TAXI RANK IN EMVUZANA INTO A2366 AT THE T-JUNCTION TURN RIGHT INTO D1115 OR INTO D945 AND / OR PROCEED WITH D1115, INTO P68/2. PROCEED ALONG INTO P68/2, INTO P3-1, INTO AN APPROVED TAXI RANK IN PORT SHEPSTONE. OFFLOAD, LOAD AND RETURN ALONG THE FORWARD ROUTE IN REVERSE.
6.1.1.6	ROUTE 5. FROM NYAMANDE TO PORT SHEPSTONE FROM APPROVED TAXI RANK IN NYAMANDE INTO D859, AT THE T-JUNCTION TURN INTO A2899. PROCEED ALONG A2899 INTO A2900 AND AT THE T-JUNCTION TURN RIGHT INTO P68/2. PROCEED ALONG P68/2, INTO P3-1 INTO APPROVED TAXI RANK IN PORT SHEPSTONE. OFFLOAD, LOAD AND RETURN ALONG FORWARD ROUTE IN REVERSE.
6.1.1.7	ROUTE 6. FROM ST. FAITHS MISSION TO PORT SHEPSTONE FROM APPROVED TAXI RANK IN ST. FAITHS MISSION TURN RIGHT INTO D925, INTO A2337, INTO A2337, INTO D1054, INTO A2331, INTO P68/2 INTO P3-1 INTO APPROVED TAXI RANK IN PORT SHEPSTONE. OFFLOAD, LOAD AND RETURN ALONG THE FORWARD ROUTE IN REVERSE.
6.1.1.8	ROUTE 7. FROM MAHLOMENYAMA TO PORT SHEPSTONE FROM APPROVED TAXI RANK IN MAHLOMENYAMA INTO A2384 INTO, P68/2, INTO P3-1, INTO APPROVED TAXI RANK IN PORT SHEPSTONE. OFFLOAD, LOAD AND RETURN ALONG THE FORWARD ROUTE IN REVERSE.



GAZETTE

REGION: ALL

GAZETTE PRINT DATE : 29 JANUARY 2014

GAZETTE EXPIRY DATE: 19 FEBRUARY 2014

6.1.1.9	ROUTE 8.FROM NQCAZOLO TO PORT SHEPSTONE FROM APPROVED TAXI RANK IN NQCAZOLO PROCEED ALONG D933 ROAD A2338 ROAD, INTO D923 AT THE T-JUNCTION TURN LEFT INTO P68/1, PROCEED ALONG P68/1 INTO P68/2, INTO P3-1, INTO APPROVED TAXI RANK TAXI RANK IN PORT SHEPSTONE. OFFLOAD, LOAD AND RETURN ALONG FORWARD ROUTE IN REVERSE.
6.1.1.1 0	ROUTE 9.FROM EMABHELENI TO PORT SHEPSTONE FROM APPROVED TAX RANK IN EMABHELENI PROCEED ALONG D923, INTO D1115, INTO A2340 AND AT THE T-JUNCTION, TURN LEFT INTO P68/1, INTO P68/2, INTO P3-1, INTO APPROVED TAXI RANK IN PORT SHEPSTONE. OFFLOAD, LOAD AND RETURN ALONG FORWARD ROUTE IN REVERSE.
6.1.1.1 1	ROUTE 10.FROM MAWULENI TO PORT SHEPSTONE FROM APPROVED TAXI RANK IN MAWULENI, INTO D859. PROCEED ALONG D859 AND PASS DWESHULU, AT THE T-JUNCTION, TURN RIGHT INTO P68/1, INTO P68/2. PROCEED ALONG P68/2 INTO P3-1, INTO APPROVED TAXI RANK IN PORT SHEPSTONE. OFFLOAD, LOAD AND RETURN ALONG FORWARD ROUTE IN REVERSE.



GAZETTE

REGION: ALL

GAZETTE PRINT DATE : 29 JANUARY 2014

GAZETTE EXPIRY DATE: 19 FEBRUARY 2014

6.1.1.1 2	<p>CONDITIONS/RESTRICTIONS</p> <ol style="list-style-type: none"> 1. PASSENGERS MAY BE PICKED UP AND/OR SET DOWN ONLY AT DESIGNATED TAXI RANK OR TAXI STOP, WHICH SHALL EXCLUDE BUS STOPS. 2. ENTRY OR RANKING ON PRIVATE PROPERTY IS NOT PERMITTED WITHOUT PERMISSION OF THE LANDLORD, A COPY OF WHICH MUST BE SUPPLIED TO THE BOARD BEFORE ISSUE OPERATING LICENCE. 3. WITHOUT HAVING ENTERED INTO AN AGREEMENT WITH OTHER OPERATORS ON A COMMON ROUTE, AS CONTEMPLATED BY SECTION 88 (2) (B) OF ACT 22 OF 2000, THE PICKING UP OR SETTING DOWN OF PASSENGERS ON SUCH ROUTE IS NOT PERMITTED. A COPY OF SUCH AGREEMENT MUST BE SUPPLIED TO THE BOARD. 4. AT RANKS, WHETHER ON -STREET OR OFF-STREET, ONLY THE TAXIS THAT CAN BE ACCOMMODATED IN THE DEMARCATED AREA MAY OCCUPY THE RANK, EXCESS VEHICLES MUST HOLD ELSEWHERE AT DESIGNATED HOLDING AREAS. 5. RANK PERMITS OR LETTERS OF AUTHORITY MUST BE PRODUCED IN RESPECT OF ALL RANKS IN MUNICIPAL ARREARS, IN PARTICULAR MAJOR TOWNS AND CITIES. 6. THE ALLOCATION OF ANY ROUTE OR PORTION OF A ROUTE IS SUBJECT TO THE CONDITION THAT IT HAS BEEN APPROVED AND ALLOCATED IN GOOD FAITH AND THAT SUCH ROUTE WILL BE INVALID SHOULD IT TRANSPIRE THAT THE ROUTE OR PORTION THEREOF WILL, OR HAS CAUSED CONFLICT DUE TO IT HAVING BEEN APPROVED BASED ON INCORRECT OR FALSE INFORMATION SUPPLIED TO THE BOARD OR AS A RESULT OF AN ERROR. IN SUCH INSTANCE THE OPERATING LICENCE MUST BE RETURNED TO THE BOARD FOR CORRECTION. 7. THE VEHICLE MUST BE COVERED BY MOTOR VEHICLE INSURANCE AS WELL AS PERSONAL LIABILITY INSURANCE. 8. TAXIS MAY NOT STOP AT BUS STOPS, BUT ONLY AT SPECIFICALLY PROVIDED TAXI RANK STOPS. 9. AT ROUTES, WHETHER ON STREET OR OFF STREET, ONLY THE TAXIS THAT CAN BE ACCOMMODATED IN THE DEMARCATED AREA MAY OCCUPY THE RANK. EXCESS VEHICLE HOLD ELSEWHERE.
6.1.1.1 3	<p>ROUTE 11 FROM GUBHUZA TO DURBAN FROM GUBHUZA ON ROAD D1054 TO ITS JUNCTION WITH D924 BECOMING D923 TO ITS JUNCTION WITH P68/1 BECOMING P68/2 TO ITS JUNCTION WITH N2 (TOLL ROAD) ALONG THE N2 LEFT M4 (CHIEF ALBERT LUTHULI FREEWAY) LEFT TO MOORE ROAD OFF RAMP, ALONG MOORE ROAD RIGHT INTO WARWICK AVENUE, LEFT INTO ETNA LANE AND PROCEED TO THE RANK IN ETNA LANE AND RETURN.</p> <p>RESTRICTION: RESTRICTED FROM PICKINGUP ON THE INWARD JOURNEY AFTER RECEIVING THE UMTENTWENI INTERSECTION UNTIL REACHING DURBAN AND RESTRICTEDE FROM SETTING DOWN ON THE OUTWARD JOURNEY AFTER LEAVING DURBAN UNTIL PASSING UMTETWENI INTERSECTION.</p>



GAZETTE

REGION: ALL

GAZETTE PRINT DATE : 29 JANUARY 2014

GAZETTE EXPIRY DATE: 19 FEBRUARY 2014

<p>1) APP0000681</p> <p>2) TEMBA METHUEWS TSHAZI ID NO. 5204075735087</p> <p>3) P.O.BOX 46119 HIBBERDENE 4220</p> <p>4) APPLICANT TYPE : NEW OPERATING LICENCE</p> <p>5) 1 x 13 (SEATED) 0 (STANDING)</p>	<p>GAZETTE NUMBER: LGKZNG05-2014-JAN</p>
<p>6.1.1.1</p>	<p>FROM MTWALUME TAXI RANK TO PORT SHEPSTONE ALONG OLD MAIN ROAD PORT SHEPSTONE AND HIBBERDENE LEFT TURN INTO HIBBERDENE SPAR TAXI RANK DROP AND PICK UP LEFT TURN INTO PORT SHEPSTONE OLD MAIN ROAD ALONG RIGHT TURN INTO BAISLY STREET RIGHT TURN INTO CONNOR STREET ALONG LEFT TURN INTO REYNOLD STREET ALONG LEFT TURN INTO NELSON MANDELA AVENUE ALONG RIGHT TURN INTO PORT SHEPSTONE TAXI RANK. ALONG OLD MAIN ROAD, RIGHT TURN INTO ANGLICAN CHURCH ROAD ALONG LEFT TURN INTO NELSON MANDELA AVENUE ALONG RIGHT TURN INTO PORT SHEPSTONE TAXI RANK OR ALONG MARBURGH ROAD INTO FACTORIES DROP AND PICK BACK INTO PORT SHEPSTONE TAXI RANK.</p>
<p>6.1.1.2</p>	<p>FROM MTWALUME TAXI RANK TO UMZINTO</p> <p>ALONG OLD MAIN ROAD UMZINTO RIGHT TURN INTO MTWALUME STATION NO.79, LEFT TURN INTO N2 FREEWAY LEFT TURN INTO IFABA BEACH NO.84 DROP AND PICK UP BACK TO N2 FREEWAY ALONG LEFT TURN INTO PARK RYNIE UMZINTO 104 ALONG WEST OF PARK RYNIE TO UMZINTO, RIGHT TURN INTO UMZINTO ALONG LEFT TURN INTO UMZINTO TAXI RANK.</p> <p>OR</p> <p>FROM MTWALUME TAXI RANK, LEFT TURN INTO UMZINTO OLD MAIN ROAD ALONG LEFT TURN INTO ESPERANZA MAIN ROAD TO UMZINTO ALONG RIGHT INTO UMZINTO MAIN ROAD ALONG RIGHT TURN INTO UMZINTO TAXI RANK</p> <p>OR</p> <p>RIGHT TURN INTO PARK RYNIE OLD MAIN ROAD ALONG SCOTTBURGH HOSPITAL RIGHT TURN INTO SCOTTBURGH HOSPITAL RIGHT TURN INTO SCOTTBURGH TAXI RANK DROP OFF</p> <p>OR</p> <p>ALONG PENNINGTON DROP OFF RENISHAW STATION BACK TO UMZINTO TAXI RANK.</p> <p>RETURN JOURNEY</p> <p>ALONG MAIN ROAD UMZINTO LEFT TURN INTO PARK RYNIE ROAD RIGHT TURN INTO N2 FREEWAY ALONG LEFT TURN INTO IFABA BEACH 84 DROP BACK INTO N2 FREEWAY LEFT TURN INTO UMZUMBE RIGHT TURN ALONG MTWALUME 79 LEFT TURN INTO PORT SHEPSTONE OLD MAIN ROAD ALONG RIGHT TURN INTO MTWALUME TAXI RANK.</p> <p>OR</p> <p>RETURN FROM UMZINTO TAXI RANK ALONG MAIN ROAD RIGHT TURN INTO HIBBERDENE OLD MAIN ROAD ALONG RIGHT TURN MTWALUME TAXI RANK.</p>



GAZETTE

REGION: ALL

GAZETTE PRINT DATE : 29 JANUARY 2014

GAZETTE EXPIRY DATE: 19 FEBRUARY 2014

6.1.1.3	LOCAL ROUTES ALONG MTWALUME TAXI RANK TO HIBBERDENE LEFT TURN INTO UMZINTO OLD MAIN ROAD, RIGHT TURN INTO MTWALUME STATION 79 RIGHT TURN INTO N2 FREEWAY ALONG LEFT TURN INTO HIBBERDENE SPAR TAXI RANK.
---------	--



GAZETTE

REGION: ALL

GAZETTE PRINT DATE : 29 JANUARY 2014

GAZETTE EXPIRY DATE: 19 FEBRUARY 2014

1) APP0000682	GAZETTE NUMBER: LGKZNG05-2014-JAN
2) MSIZI PATRICK MALULEKA	ID NO. 6108145510082
3) PO BOX 563	MONTCLARE
	DURBAN
	4004
4) APPLICANT TYPE :	NEW OPERATING LICENCE
5) 1 x 15 (SEATED) 0 (STANDING)	
6.1.1.1	<p>FROM MTWALUME TAXI RANK TO PORT SHEPSTONE ALONG OLD MAIN ROAD PORT SHEPSTONE AND HIBBERDENE LEFT TURN INTO HIBBERDENE SPAR TAXI RANK DROP AND PICK UP LEFT TURN INTO PORT SHEPSTONE OLD MAIN ROAD ALONG RIGHT TURN INTO BAISLY STREET RIGHT TURN INTO CONNOR STREET ALONG LEFT TURN INTO REYNOLD STREET ALONG LEFT TURN INTO NELSON MANDELA AVENUE ALONG RIGHT TURN INTO PORT SHEPSTONE TAXI RANK. ALONG OLD MAIN ROAD, RIGHT TURN INTO ANGLICAN CHURCH ROAD ALONG LEFT TURN INTO NELSON MANDELA AVENUE ALONG RIGHT TURN INTO PORT SHEPSTONE TAXI RANK OR ALONG MARBURGH ROAD INTO FACTORIES DROP AND PICK BACK INTO PORT SHEPSTONE TAXI RANK.</p>
6.1.1.2	<p>FROM MTWALUME TAXI RANK TO UMZINTO</p> <p>ALONG OLD MAIN ROAD UMZINTO RIGHT TURN INTO MTWALUME STATION NO.79, LEFT TURN INTO N2 FREEWAY LEFT TURN INTO IFABA BEACH NO.84 DROP AND PICK UP BACK TO N2 FREEWAY ALONG LEFT TURN INTO PARK RYNIE UMZINTO 104 ALONG WEST OF PARK RYNIE TO UMZINTO, RIGHT TURN INTO UMZINTO ALONG LEFT TURN INTO UMZINTO TAXI RANK.</p> <p>OR</p> <p>FROM MTWALUME TAXI RANK, LEFT TURN INTO UMZINTO OLD MAIN ROAD ALONG LEFT TURN INTO ESPERANZA MAIN ROAD TO UMZINTO ALONG RIGHT INTO UMZINTO MAIN ROAD ALONG RIGHT TURN INTO UMZINTO TAXI RANK</p> <p>OR</p> <p>RIGHT TURN INTO PARK RYNIE OLD MAIN ROAD ALONG SCOTTBURGH HOSPITAL RIGHT TURN INTO SCOTTBURGH HOSPITAL RIGHT TURN INTO SCOTTBURGH TAXI RANK DROP OFF</p> <p>OR</p> <p>ALONG PENNINGTON DROP OFF RENISHAW STATION BACK TO UMZINTO TAXI RANK.</p> <p>RETURN JOURNEY</p> <p>ALONG MAIN ROAD UMZINTO LEFT TURN INTO PARK RYNIE ROAD RIGHT TURN INTO N2 FREEWAY ALONG LEFT TURN INTO IFABA BEACH 84 DROP BACK INTO N2 FREEWAY LEFT TURN INTO UMZUMBE RIGHT TURN ALONG MTWALUME 79 LEFT TURN INTO PORT SHEPSTONE OLD MAIN ROAD ALONG RIGHT TURN INTO MTWALUME TAXI RANK.</p> <p>OR</p> <p>RETURN FROM UMZINTO TAXI RANK ALONG MAIN ROAD RIGHT TURN INTO HIBBERDENE OLD MAIN ROAD ALONG RIGHT TURN MTWALUME TAXI RANK.</p>



GAZETTE

REGION: ALL

GAZETTE PRINT DATE : 29 JANUARY 2014

GAZETTE EXPIRY DATE: 19 FEBRUARY 2014

6.1.1.3	LOCAL ROUTES ALONG MTWALUME TAXI RANK TO HIBBERDENE LEFT TURN INTO UMZINTO OLD MAIN ROAD, RIGHT TURN INTO MTWALUME STATION 79 RIGHT TURN INTO N2 FREEWAY ALONG LEFT TURN INTO HIBBERDENE SPAR TAXI RANK.
6.1.1.4	FROM MTWALUME TAXI RANK TO UNZUMBE ALONG ISIPOFU ROAD P73 ALONG LEFT TURN INTO PEAKSTONE D895 ALONG LEFT TURN MSWILILI D946 ALONG RETURN FROM KWAHLONGWA STORE PICK AND DROP BACK TO MORRISONS CLINIC TAXI RANK D949 LEFT TURN INTO ETSHENI D950 PICK AND DROP ALONG KWAHLONGWA TRIBAL AUTHORITY TO HIBBERDENE. ALONG KWAHLONGWA TRIBAL AUTHORITY ROAD RIGHT TURN INTO PORT SHEPSTONE OLD MAIN ROAD RIGHT TURN INTO BAISLY STREET ALONG LEFT TURN INTO CONNOR STREET ALONG RIGHT TURN TO REYNOLD STREET ALONG LEFT TURN TO PORT SHEPSTONE TAXI RANK. RETURN JOURNEY USE THE SAME ROUTES AS ABOVE. ALL LOCAL ROUTES DROP AND PICK UPS.
6.1.1.5	<p>FORWARD JOURNEY :MTWALUME TO DURBAN</p> <p>FROM MTWALUME TAXI RANK, TURTON, ALONG ISIPOFU ROAD UP-TO THE N2 ALONG THE N2, INTO M4 (ALBERT LUTHULI FREEWAY), LEFT INTO MOORE ROAD OFF -RAMP, RIGHT INTO WARWICK AVENUE, LEFT INTO ETNA LANE AND PROCEED TO AN APPROVED TAXI RANK AT THE CORNER OF CANONGATE ROAD AND WARWICK AVENUE AND RETURN AS PER 1.1.</p> <p>RETURN JOURNEY</p> <p>1.1. FROM AN APPROVED TAXI RANK AT THE CORNER OF WARWICK AVENUE AND CAONGATE ROAD, LEFT INTO WARWICK AVENUE, RIGHT INTO ALICE STREET, RIGHT INTO MARKET ROAD, LEFT INTO MOORE ROAD, INTO M4 (ALBERT LUTHULI FREEWAY) ALONG THE M4, INTO THE M2 AND PROCEED AS DESCRIBED IN 1, TO THE MTWALUME TAXI RANK.</p>



GAZETTE

REGION: ALL

GAZETTE PRINT DATE : 29 JANUARY 2014

GAZETTE EXPIRY DATE: 19 FEBRUARY 2014

6.1.1.6	<p>FROM MTWALUME TAXI RANK TO PORT SHEPSTONE FORWARD JOURNEY FROM MTWALUME TAXI RANK, ALONG ISIPOFU ROAD TO OLD MAIN ROAD (PORT SHEPSTONE AND HIBBERDENE) LEFT INTO HIBBERDENE SPAR TAXI RANK (DROP AND PICK UP) LEFT INTO PORT SHEPSTONE OLD MAIN ROAD, TURN RIGHT INTO BAISLY STREET, RIGHT INTO CONNOR STREET, LEFT INTO REYNOLD STREET, LEFT INTO NELSON MANDELA AVENUE, RIGHT INTO PORT SHEPSTONE TAXI RANK</p> <p>OR</p> <p>ALONG MAIN ROAD, RIGHT INTO ANGLICAN CHURCH ROAD, LEFT INTO NELSON MANDELA AVENUE, RIGHT INTO PORT SHEPSTONE TAXI RANK.</p> <p>OR</p> <p>ALONG MARBURGH ROAD INTO INDUSTRIAL AREA, DROP AND PICK AND RETURN INTO PORT SHEPSTONE TAXI RANK ALONG THE SAME ROUTE.</p> <p>RETURN JOURNEY</p> <p>ALONG NELSON MANDELA AVENUE RIGHT INTO REYNOLD STREET, LEFT INTO ACKEN STREET LEFT INTO DURBAN OLD MAIN ROAD TO HIBBERDENE AND INTO ISIPOFU OLD MAIN ROAD TO UMZUMBE MAGISTERIAL DISTRICT COURT AT TURTON INTO MTWALUME TAXI RANK.</p> <p>OR</p> <p>LEFT INTO ISIPOFU ROAD TO MABHELENI SHAYA MOYA TAXI RANK, DROP AND PICK UP, AND RETURN TO MTWALUME TAXI RANK.</p> <p>OR</p> <p>FROM MTWALUME TAXI RANK ALONG KWALONGWA TRIBAL AUTHORITY ROAD, RIGHT INTO PORT SHEPSTONE OLD MAIN ROAD, RIGHT INTO BAISLY STREET, LEFT INTO CONNOR STREET ALONG RIGHT INTO REYNOLD STREET INTO PORT SHEPSTONE TAXI RANK AND RETURN ALONG SAME ROUTE INTO REVERSE.</p>
---------	---



GAZETTE

REGION: ALL

GAZETTE PRINT DATE : 29 JANUARY 2014

GAZETTE EXPIRY DATE: 19 FEBRUARY 2014

1)	APP0000698	GAZETTE NUMBER: LGKZNG05-2014-JAN
2)	K S ZULU ID NO. 6512256205087	
3)	P.O.BOX 2169 HILLCREST 3650	
4)	APPLICANT TYPE : NEW OPERATING LICENCE	
5)	1 x 16 (SEATED) STANDING CAPACITY IS STILL TO BE ACQUIRED	
6.1.1.1	NQETHO TAXI OWNERS ASSOCIATION ROUTE 1:1. NQETHO/ KWANGCOLOSI TAXI RANK TO PINETOWN FROM NGWELE ROAD BECOMING FISCHER ROAD, THEN TURN RIGHT TO INANDA ROAD TOWARDS HILLCREST TAXI RANK AND DROP, TURN LEFT TO R103 OLD MAIN ROAD, LEFT INTO M13 PASS EMBERTON, GILLITTS, MAYTIME, KLOOF, LEFT INTO OLD MAIN ROAD, TURN RIGHT TO ANDERSON ROAD TAXI RANK PINETOWN AND RETURN ALONG THE SAME ROUTE IN REVRS. E.	
6.1.1.2	NQETHO / KWANGCOLOSI TAXI RANK TO WATERFALL FROM NGWELE ROAD BECOMING FISHER ROAD, TURN RIGHT INTO BRAKENHILL ROAD PICK AND DROP, TURN RIGHT AGAIN INTO INANDA ROAD TO WATERFALL TAXI RANK ON INANDA ROAD, DROP AND PICK UP, AND RETURN ALONG THE SAME ROUTE IN REVERSE.	
6.1.1.3	CONDITIONS:1. PASSENGERS MAY BE PICKED UP AND/OR SET DOWN ONLY AT DESIGNATED TAXI RANK OR TAXI STOP, WHICH SHALL EXCLUDE BUS STOPS. 2.ENTRY OR RANKING ON PRIVATE PROPERTY IS NOT PERMITTED WITHOUT WRITTEN PERMISSION OF THE LANDLORD, A COPY OF WHICH MUST BE SUPPLIED TO THE BOARD.3.WITHOUT HAVING ENTERED INTO AN AGREEMENT WITH OTHER OPERATORS ON A COMMON ROUTE, AS CONTEMPLATED BY SECTION 88(2)(B) OF ACT 22 OF 2000, THE PICKING UP OR SETTING DOWN OF PASSENGERS ON SUCH ROUTE IS NOT PERMITTED. A COPY OF SUCH AGREEMENT MUST BE SUPPLIED TO THE BOARD. 4.AT RANKS, WHETHER ON STREET OR OFF STREET, ONLY THE TAXIS THAT CAN BE ACCOMODATED IN THE DEMARCATED AREA MAY OCCUPY THE RANK, EXCESS VEHICLES MUST HOLD ELSEWHERE AT DESIGNATED HOLDING AREAS. 5.RANK PERMITS OR LETTERS OF AUTHORITY MUST BE PRODUCED IN RESPECT OF ALL RANKS IN MUNICIPAL AREAS, IN PARTICULAR MAJOR TOWNS AND CITIES. 6.THE ALLOCATION OF ANY ROUTE OR PORTION OF A ROUTE IS SUBJECT TO THE CONDITION THAT IT HAS BEEN APPROVED AND ALLOCATED IN GOOD FAITH AND THAT SUCH ROUTE WILL BE INVALID SHOULD IT TRANSPIRE THAT THE ROUTE OR PORTION THEREOF WILL, OR HAS CAUSED CONFLICT DUE TO IT HAVING BEEN APPROVED BASED ON INCORRECT OR FALSE INFORMATION SUPPLIED TO THE BOARD OR AS A RESULT OF AN ERROR. IN SUCH INSTANCE THE OPERATING LICENCE MUST BE RETURNED TO THE BOARD FOR CORRECTION.7.THE VEHICLES MUST BE COVERED BY INSURANCE AS WELL AS WE AS PERSONAL LIABILITY INSURANCE.	



GAZETTE

REGION: ALL

GAZETTE PRINT DATE : 29 JANUARY 2014

GAZETTE EXPIRY DATE: 19 FEBRUARY 2014

6.1.1.4	<p>TWIN TO PINETOWN</p> <p>FROM TWIN ROAD BECOMING FISCHER ROAD, THEN TURN RIGHT TO INANDA ROAD TOWARDS HILLCREST TAXI RANK AND DROP, TURN LEFT TO R103 OLD MAIN ROAD, LEFT INTO M13 PASS EMBERTON, GILLITS, MAYTIME, KLOOF, LEFT INTO OLD MAIN ROAD, TURN RIGHT TO ANDERSON ROAD TAXI RANK PINETOWN AND RETURN ALONG THE SAME ROUTE IN REVERSE.</p>
6.1.1.5	<p>KWANGCOLOSI TO DURBAN</p> <p>FROM NGWELE ROAD TAXI RANK BECOMING FISHER ROAD, THEN TURN RIGHT TO INANDA ROAD TOWARDS HILLCREST TAXI RANK AND DROP, TURN LEFT TO R103 OLD MAIN ROAD, LEFT INTO M13, LEFT INTO N3, LEFT INTO SPINE ROAD, DROP OFF ONLY AT CALTEX GARAGE OPPOSITE PAVILLION SHOPPING CENTRE, BACK INTO N3, LEFT INTO BEREA ROAD NORTH, INTO OLD DUTCH ROAD DROP AND PICK UP, AND RETURN ALONG THE SAME ROUTE IN RESERVE.</p> <p>CONDITION/RESTRICTION: RANK PERMITS FOR THE ABOVE ROUTE TO BE SUBMITTED BY EACH MEMBER.</p>
6.1.1.6	<p>KWANGCOLOSI/NQETHO TO DURBAN</p> <p>FROM NGWELE ROAD TAXI RANK BECOMING FISCHER ROAD, THEN TURN RIGHT TO INANDA ROAD TOWARDS HILLCREST TAXI RANK AND DROP, TURN LEFT TO R103 OLD MAIN LEFT INTO M13, LEFT INTO N3, LEFT INTO SPINE ROAD, DROP OFF ONLY AT CALTEX GARAGE OPPOSITE PAVILLION SHOPPING CENTRE, BACK INTO N3, LEFT INTO BEREA ROAD NORTH, INTO OLD DUTCH ROAD, DROP AND PICK UP, AND RETURN ALONG THE SAME ROUTE IN RESERVE.</p> <p>CONDITION/RESTRICTION: RANK PERMITS FOR THE ABOVE ROUTE TO BE SUBMITTED BY EACH MEMBER.</p>
6.1.1.7	<p>KWANGCOLOSI TO DURBAN VIA INANDA FROM NGWELE ROAD TAXI RANK, INTO P259, RIGHT INTO P100, RIGHT INTO P93, LEFT INTO P93/M25, INTO NORTH COAST, JOINING UMGENI ROAD, INTO OLD DUTCH ROAD, DROP AND PICK UP, AND RETURN ALONG THE SAME ROUTE IN RESERVE.</p> <p>CONDITION/RESTRICTION: -RANK PERMITS FOR THE ABOVE ROUTE TO BE SUBMITTED BY EACH MEMBER.</p>



GAZETTE

REGION: ALL

GAZETTE PRINT DATE : 29 JANUARY 2014

GAZETTE EXPIRY DATE: 19 FEBRUARY 2014

6.1.1.8	<p>ROUTE 7 HILLCREST TO PIETERMARITZBURG FROM HILLCREST TAXI RANK TURN TO N3 R103 TO LEFT MPUMALANGA ROAD THEN TURN RIGHT INCHANGA ROAD TO JOIN OLD MAIN REDMOR CATORIDGE TURN TO N3 TO PIETERMARITZBURG AND RETURN . CONDITION / RESTRICTION: RANK PERMITS FOR THE ABOVE ROUTE TO BE SUBMITTED BY EACH</p>
---------	---



GAZETTE

REGION: ALL

GAZETTE PRINT DATE : 29 JANUARY 2014

GAZETTE EXPIRY DATE: 19 FEBRUARY 2014

1)	APP0000699	GAZETTE NUMBER: LGKZNG05-2014-JAN
2)	ELLIAS MVELASE ID NO. 6110185522084	
3)	P O BOX 12820	
	HILLCREST	
	3650	
4)	APPLICANT TYPE : NEW OPERATING LICENCE	
5)	1 x 11 (SEATED) 0 (STANDING)	
6.1.1.1	APPROVED ROUTES	
	NQETHO TAXI OWNERS ASSOCIATION	
	ROUTE 1:	
	1. NQETHO/ KWANGCOLOSI TAXI RANK TO PINETOWN	
	FROM NGWELE ROAD BECOMING FISCHER ROAD, THEN TURN RIGHT TO INANDA ROAD TOWARDS	
	HILLCREST TAXI RANK AND DROP, TURN LEFT TO R103 OLD MAIN ROAD, LEFT INTO M13 PASS	
	EMBERTON, GILLITTS, MAYTIME, KLOOF, LEFT INTO OLD MAIN ROAD, TURN RIGHT TO ANDERSON	
	ROAD TAXI RANK PINETOWN AND RETURN ALONG THE SAME ROUTE IN REVRSE.	
6.1.1.2	ROUTE 2:	
	2. NQETHO / KWANGCOLOSI TAXI RANK TO WATERFALL	
	FROM NGWELE ROAD BECOMING FISHER ROAD, TURN RIGHT INTO BRAKENHILL ROAD PICK AND	
	DROP, TURN RIGHT AGAIN INTO INANDA ROAD TO WATERFALL TAXI RANK ON INANDA ROAD, DROP	
	AND PICK UP, AND RETURN ALONG THE SAME ROUTE IN REVERSE.	
6.1.1.3	CONDITIONS:1. PASSENGERS MAY BE PICKED UP AND/OR SET DOWN ONLY AT DESIGNATED TAXI	
	RANK OR TAXI STOP, WHICH SHALL EXCLUDE BUS STOPS. 2.ENTRY OR RANKING ON PRIVATE	
	PROPERTY IS NOT PERMITTED WITHOUT WRITTEN PERMISSION OF THE LANDLORD, A COPY OF	
	WHICH MUST BE SUPPLIED TO THE BOARD.3.WITHOUT HAVING ENTERED INTO AN AGREEMENT WITH	
	OTHER OPERATORS ON A COMMON ROUTE, AS CONTEMPLATED BY SECTION 88(2)(B) OF ACT 22 OF	
	2000, THE PICKING UP OR SETTING DOWN OF PASSENGERS ON SUCH ROUTE IS NOT PERMITTED. A	
	COPY OF SUCH AGREEMENT MUST BE SUPPLIED TO THE BOARD. 4.AT RANKS, WHETHER ON STREET	
	OR OFF STREET, ONLY THE TAXIS THAT CAN BE ACCOMODATED IN THE DEMARCATED AREA MAY	
	OCCUPY THE RANK, EXCESS VEHICLES MUST HOLD ELSEWHERE AT DESIGNATED HOLDING AREAS.	
	5.RANK PERMITS OR LETTERS OF AUTHORITY MUST BE PRODUCED IN RESPECT OF ALL RANKS IN	
	MUNICIPAL AREAS, IN PARTICULAR MAJOR TOWNS AND CITIES. 6.THE ALLOCATION OF ANY ROUTE OR	
	PORTION OF A ROUTE IS SUBJECT TO THE CONDITION THAT IT HAS BEEN APPROVED AND	
	ALLOCATED IN GOOD FAITH AND THAT SUCH ROUTE WILL BE INVALID SHOULD IT TRANSPIRE THAT	
	THE ROUTE OR PORTION THEREOF WILL, OR HAS CAUSED CONFLICT DUE TO IT HAVING BEEN	
	APPROVED BASED ON INCORRECT OR FALSE INFORMATION SUPPLIED TO THE BOARD OR AS A	
	RESULT OF AN ERROR. IN SUCH INSTANCE THE OPERATING LICENCE MUST BE RETURNED TO THE	
	BOARD FOR CORRECTION.7.THE VEHICLES MUST BE COVERED BY INSURANCE AS WELL AS WE AS	
	PERSONAL LIABILITY INSURANCE.	



GAZETTE

REGION: ALL

GAZETTE PRINT DATE : 29 JANUARY 2014

GAZETTE EXPIRY DATE: 19 FEBRUARY 2014

6.1.1.4	<p>ROUTE 3. TWIN TO PINETOWN FROM TWIN ROAD BECOMING FISCHER ROAD, THEN TURN RIGHT TO INANDA ROAD TOWARDS HILLCREST TAXI RANK AND DROP, TURN LEFT TO R103 OLD MAIN ROAD, LEFT INTO M13 PASS EMBERTON, GILLITS, MAYTIME, KLOOF, LEFT INTO OLD MAIN ROAD, TURN RIGHT TO ANDERSON ROAD TAXI RANK PINETOWN AND RETURN ALONG THE SAME ROUTE IN REVERSE.</p>
6.1.1.5	<p>ROUTE 4. KWANGCOLOSI TO DURBAN FROM NGWELE ROAD TAXI RANK BECOMING FISHER ROAD, THEN TURN RIGHT TO INANDA ROAD TOWARDS HILLCREST TAXI RANK AND DROP, TURN LEFT TO R103 OLD MAIN ROAD, LEFT INTO M13, LEFT INTO N3, LEFT INTO SPINE ROAD, DROP OFF ONLY AT CALTEX GARAGE OPPOSITE PAVILLION SHOPPING CENTRE, BACK INTO N3, LEFT INTO BEREA ROAD NORTH, INTO OLD DUTCH ROAD DROP AND PICK UP, AND RETURN ALONG THE SAME ROUTE IN RESERVE. CONDITION/RESTRICTION:-RANK PERMITS FOR THE ABOVE ROUTE TO BE SUBMITTED BY EACH MEMBER.</p>
6.1.1.6	<p>ROUTE 5 KWANGCOLOSI/NQETHO TO DURBAN FROM NGWELE ROAD TAXI RANK BECOMING FISCHER ROAD, THEN TURN RIGHT TO INANDA ROAD TOWARDS HILLCREST TAXI RANK AND DROP, TURN LEFT TO R103 OLD MAIN LEFT INTO M13, LEFT INTO N3, LEFT INTO SPINE ROAD, DROP OFF ONLY AT CALTEX GARAGE OPPOSITE PAVILLION SHOPPING CENTRE, BACK INTO N3, LEFT INTO BEREA ROAD NORTH, INTO OLD DUTCH ROAD, DROP AND PICK UP, AND RETURN ALONG THE SAME ROUTE IN RESERVE. CONDITION/RESTRICTION:-RANK PERMITS FOR THE ABOVE ROUTE TO BE SUBMITTED BY EACH MEMBER.</p>
6.1.1.7	<p>ROUTE 6 KWANGCOLOSI TO DURBAN VIA INANDA FROM NGWELE ROAD TAXI RANK, INTO P259, RIGHT INTO P100, RIGHT INTO P93, LEFT INTO P93/M25, INTO NORTH COAST, JOINING UMGENI ROAD, INTO OLD DUTCH ROAD, DROP AND PICK UP, AND RETURN ALONG THE SAME ROUTE IN RESERVE. CONDITION/RESTRICTION:-RANK PERMITS FOR THE ABOVE ROUTE TO BE SUBMITTED BY EACH MEMBER.</p>



GAZETTE

REGION: ALL

GAZETTE PRINT DATE : 29 JANUARY 2014

GAZETTE EXPIRY DATE: 19 FEBRUARY 2014

6.1.1.8	<p>ROUTE 7 HILLCREST TO PIETERMARITZBURG FROM HILLCREST TAXI RANK TURN TO N3 R103 TO LEFT MPUMALANGA ROAD THEN TURN RIGHT INCHANGA ROAD TO JOIN OLD MAIN REDMOR CATORIDGE TURN TO N3 TO PIETERMARITZBURG AND RETURN . CONDITION / RESTRICTION: RANK PERMITS FOR THE ABOVE ROUTE TO BE SUBMITTED BY EACH</p>
---------	---



GAZETTE

REGION: ALL

GAZETTE PRINT DATE : 29 JANUARY 2014

GAZETTE EXPIRY DATE: 19 FEBRUARY 2014

1) APP0000727	GAZETTE NUMBER: LGKZNG05-2014-JAN
2) DUMISANI VINCENT DLAMINI ID NO. 5909155573089	
3) 33 CIRCLE DRIVE WYE BANK KLOOF 3610	
4) APPLICANT TYPE : NEW OPERATING LICENCE	
5) IS STILL TO BE ACQUIRED	
6.1.1.1	ROUTE 1 DASSENHOEK TO PINETOWN VIA GERMANY FORWARD: DEPART FROM DASSENHOEK TAXI RANK TURN LEFT INTO MILKY WAY, PROCEED AND TURN LEFT INTO OLD RICHMOND ROAD M1 WHICH BECOMES RICHMOND ROAD THEN TURN LEFT INTO GLENUEGIE ROAD, TURN RIGHT INTO LAUTH AND THEN LEFT INTO CROMPTON STREET, TURN LEFT INTO SHEPSTONE ROAD, RIGHT INTO ESCOMBE ROAD AND LEFT INTO CHELSEA AVENUE AND LEFT INTO NEW GERMANY SHOPPING CENTRE. RETURN: DEPART FROM NEW GERMANY DROP OFF/PICK UP POINT TURN RIGHT INTO CHELSEA AVENUE AND THEN RIGHT INTO ESCOMBE ROAD, LEFT INTO SHEPSTONE ROAD AND RIGHT INTO CROMPTON PROCEED AND TURN RIGHT INTO OLD MAIN ROAD THEN LEFT INTO ANDERSON STREET TAXI RANK IN PINETOWN, TURN LEFT INTO OLD MAIN ROAD WHICH BECOME RICHMOND ROAD M1 THEN THE REST IS THE SAME AS FORWARD ROUTE.
6.1.1.2	DASSENHOEK TO DURBAN FORWARD: DEPART FROM DASSENHOEK TAXI RANK INTO MILKY WAY, PROCEED STRAIGHT AND TURN LEFT INTO OLD RICHMOND ROAD M1 WHICH BECOMES RICHMOND ROAD, TURN RIGHT ONTO THE N3 FREE WAY RAMP TOWARDS DURBAN, PROCEED ALONG OLD DUTCH ROAD WHICH BECOMES ALICE STREET THEN RIGHT INTO MARKET ROAD AND RIGHT AGAIN INTO SERVICE ROAD THEN PROCEED TO UNIVERSITY AVENUE RANK NO.98 RETURN: DEPART FROM RANK NO.98 UNIVERSITY AVENUE TURN RIGHT INTO LANCERS ROAD AND RIGHT INTO ALIWAL ROAD THEN INTO CANON GATE ROAD AND PROCEED ONTO THE N3 FREE WAY RAMP, PROCEED ALONG N3 FREE WAY AND TURN LEFT INTO RICHMOND ROAD M1 WHICH BECOMES OLD RICHMOND ROAD, TURN RIGHT ONTO MILKY WAY THEN THE REST IS THE SAME AS FORWARD ROUTE.
6.1.1.3	DASSENHOEK TO WESTMEAD VIA MARIANRIDGE, KTT, NPA AND SURPRISE FARM FORWARD: DEPART FROM DASSENHOEK TAXI RANK PROCEED ALONG MULKY AND TURN LEFT INTO M1 WHICH BECOMES RICHMOND ROAD, TURN LEFT INTO SWANFIELD ROAD, LEFT INTO AUBREY ROAD THEN LEFT INTO GILITS ROAD AND LEFT INTO WESTMEAD TAXI STOP. RETURN: DEPART FROM WESTMEAD TAXI STOP TURN RIGHT INTO SWANFIELD ROAD, RIGHT INTO RICHMOND ROAD, WHICH BECOMES M1, TURN RIGHT INTO MILKY WAY AND PROCEED TO DASSENHOEK.
6.1.1.4	CONDITIONS:1. PASSENGERS MAY BE PICKED UP AND/OR SET DOWN ONLY AT DESIGNATED TAXI RANKS OR TAXI STOPS, WHICH EXCLUDE BUS STOPS.2. ON INBOUND TRIP TO DURBAN, NO PASSENGERS MAY BE PICKED UP EN ROUTE FROM ENTERING N3, UNTIL REACHING UNIVERSITY AVENUE TAXI RANK.3. ON THE RETURN TRIP TO DASSENHOEK, NO PASSENGERS MAY BE SET DOWN UNTIL RACHING MILKY WAY.4. ENTRY OR RANKING ON PRIVATE PROPERTY IS NOT PERMITTED WITHOUT THE WRITTEN PERMISSION OF THE LANDLORD, A COPY OF WHICH MUST BE SUPPLIED TO THE BOARD.5. WITHOUT HAVING ENTERED INTO AN AGREEMENT WITH OTHER OPERATORS ON A COMMON ROUTE AS CONTEMPLATED BY SECTION 88(2)(B)OF ACT 22 OF 2000, THE PICKING UP OR SETTING DOWN OF PASSENGERS ON SUCH ROUTE IS NOT PERMITTED. A COPY OF SUCH AGREEMENT MUST BE SUPPLIED TO THE BOARD. 6. AT RANKS, WHETHER ON-STREET OR OFF-STREET, ONLY THE TAXIS THAT CAN BE ACCOMODATED IN THE DEMARCATED AREA MAY OCCUPY THE RANK. EXCESS VEHICLES MUST HOLD ELSEWHERE.



GAZETTE

REGION: ALL

GAZETTE PRINT DATE : 29 JANUARY 2014

GAZETTE EXPIRY DATE: 19 FEBRUARY 2014

1)	APP0000729	GAZETTE NUMBER: LGKZNG05-2014-JAN
2)	HAWUKILE ALVINAH ZWANE ID NO. 5204010732082	
3)	2961 MILKY WAY	
	DASSENHOEK	
	4000	
4)	APPLICANT TYPE : NEW OPERATING LICENCE	
5)	1 x 15 (SEATED) 0 (STANDING)	
6.1.1.1	<p>ROUTE 1 DASSENHOEK TO PINETOWN VIA GERMANY FORWARD: DEPART FROM DASSENHOEK TAXI RANK TURN LEFT INTO MILKY WAY, PROCEED AND TURN LEFT INTO OLD RICHMOND ROAD M1 WHICH BECOMES RICHMOND ROAD THEN TURN LEFT INTO GLENUEGIE ROAD, TURN RIGHT INTO LAUTH AND THEN LEFT INTO CROMPTON STREET, TURN LEFT INTO SHEPSTONE ROAD, RIGHT INTO ESCOMBE ROAD AND LEFT INTO CHELSEA AVENUE AND LEFT INTO NEW GERMANY SHOPPING CENTRE. RETURN: DEPART FROM NEW GERMANY DROP OFF/PICK UP POINT TURN RIGHT INTO CHELSEA AVENUE AND THEN RIGHT INTO ESCOMBE ROAD, LEFT INTO SHEPSTONE ROAD AND RIGHT INTO CROMPTON PROCEED AND TURN RIGHT INTO OLD MAIN ROAD THEN LEFT INTO ANDERSON STREET TAXI RANK IN PINETOWN, TURN LEFT INTO OLD MAIN ROAD WHICH BECOME RICHMOND ROAD M1 THEN THE REST IS THE SAME AS FORWARD ROUTE.</p>	
6.1.1.2	DASSENHOEK TO DURBAN	
	<p>FORWARD: DEPART FROM DASSENHOEK TAXI RANK INTO MILKY WAY, PROCEED STRAIGHT AND TURN LEFT INTO OLD RICHMOND ROAD M1 WHICH BECOMES RICHMOND ROAD, TURN RIGHT ONTO THE N3 FREE WAY RAMP TOWARDS DURBAN, PROCEED ALONG OLD DUTCH ROAD WHICH BECOMES ALICE STREET THEN RIGHT INTO MARKET ROAD AND RIGHT AGAIN INTO SERVICE ROAD THEN PROCEED TO UNIVERSITY AVENUE RANK NO.98 RETURN: DEPART FROM RANK NO.98 UNIVERSITY AVENUE TURN RIGHT INTO LANCERS ROAD AND RIGHT INTO ALIWAL ROAD THEN INTO CANON GATE ROAD AND PROCEED ONTO THE N3 FREE WAY RAMP, PROCEED ALONG N3 FREE WAY AND TURN LEFT INTO RICHMOND ROAD M1 WHICH BECOMES OLD RICHMOND ROAD, TURN RIGHT ONTO MILKY WAY THEN THE REST IS THE SAME AS FORWARD ROUTE.</p>	
6.1.1.3	DASSENHOEK TO WESTMEAD VIA MARIANRIDGE, KTT, NPA AND SURPRISE FARM	
	<p>FORWARD: DEPART FROM DASSENHOEK TAXI RANK PROCEED ALONG MULKY AND TURN LEFT INTO M1 WHICH BECOMES RICHMOND ROAD, TURN LEFT INTO SWANFIELD ROAD, LEFT INTO AUBREY ROAD THEN LEFT INTO GILITS ROAD AND LEFT INTO WESTMEAD TAXI STOP.</p>	
	<p>RETURN: DEPART FROM WESTMEAD TAXI STOP TURN RIGHT INTO SWANFIELD ROAD, RIGHT INTO RICHMOND ROAD, WHICH BECOMES M1, TURN RIGHT INTO MILKY WAY AND PROCEED TO DASSENHOEK.</p>	
6.1.1.4	<p>CONDITIONS:1. PASSENGERS MAY BE PICKED UP AND/OR SET DOWN ONLY AT DESIGNATED TAXI RANKS OR TAXI STOPS, WHICH EXCLUDE BUS STOPS.2. ON INBOUND TRIP TO DURBAN, NO PASSENGERS MAY BE PICKED UP EN ROUTE FROM ENTERING N3, UNTIL REACHING UNIVERSITY AVENUE TAXI RANK.3. ON THE RETURN TRIP TO DASSENHOEK, NO PASSENGERS MAY BE SET DOWN UNTIL RACHING MILKY WAY.4. ENTRY OR RANKING ON PRIVATE PROPERTY IS NOT PERMITTED WITHOUT THE WRITTEN PERMISSION OF THE LANDLORD, A COPY OF WHICH MUST BE SUPPLIED TO THE BOARD.5. WITHOUT HAVING ENTERED INTO AN AGREEMENT WITH OTHER OPERATORS ON A COMMON ROUTE AS CONTEMPLATED BY SECTION 88(2)(B)OF ACT 22 OF 2000, THE PICKING UP OR SETTING DOWN OF PASSENGERS ON SUCH ROUTE IS NOT PERMITTED. A COPY OF SUCH AGREEMENT MUST BE SUPPLIED TO THE BOARD. 6. AT RANKS, WHETHER ON-STREET OR OFF-STREET, ONLY THE TAXIS THAT CAN BE ACCOMODATED IN THE DEMARCATED AREA MAY OCCUPY THE RANK. EXCESS VEHICLES MUST HOLD ELSEWHERE.</p>	



GAZETTE

REGION: ALL

GAZETTE PRINT DATE : 29 JANUARY 2014

GAZETTE EXPIRY DATE: 19 FEBRUARY 2014

1)	APP0000735	GAZETTE NUMBER: LGKZNG05-2014-JAN
2)	MUSA LAWRENCE GUMEDE ID NO. 6508085631089	
3)	P.O.BOX 50637	
	DASSENHOEK	
	3600	
4)	APPLICANT TYPE : NEW OPERATING LICENCE	
5)	1 x 15 (SEATED) 0 (STANDING)	
6.1.1.1	<p>ROUTE 1 DASSENHOEK TO PINETOWN VIA GERMANY FORWARD: DEPART FROM DASSENHOEK TAXI RANK TURN LEFT INTO MILKY WAY, PROCEED AND TURN LEFT INTO OLD RICHMOND ROAD M1 WHICH BECOMES RICHMOND ROAD THEN TURN LEFT INTO GLENUEGIE ROAD, TURN RIGHT INTO LAUTH AND THEN LEFT INTO CROMPTON STREET, TURN LEFT INTO SHEPSTONE ROAD, RIGHT INTO ESCOMBE ROAD AND LEFT INTO CHELSEA AVENUE AND LEFT INTO NEW GERMANY SHOPPING CENTRE. RETURN: DEPART FROM NEW GERMANY DROP OFF/PICK UP POINT TURN RIGHT INTO CHELSEA AVENUE AND THEN RIGHT INTO ESCOMBE ROAD, LEFT INTO SHEPSTONE ROAD AND RIGHT INTO CROMPTON PROCEED AND TURN RIGHT INTO OLD MAIN ROAD THEN LEFT INTO ANDERSON STREET TAXI RANK IN PINETOWN, TURN LEFT INTO OLD MAIN ROAD WHICH BECOME RICHMOND ROAD M1 THEN THE REST IS THE SAME AS FORWARD ROUTE.</p>	
6.1.1.2	<p>DASSENHOEK TO DURBAN</p> <p>FORWARD: DEPART FROM DASSENHOEK TAXI RANK INTO MILKY WAY, PROCEED STRAIGHT AND TURN LEFT INTO OLD RICHMOND ROAD M1 WHICH BECOMES RICHMOND ROAD, TURN RIGHT ONTO THE N3 FREE WAY RAMP TOWARDS DURBAN, PROCEED ALONG OLD DUTCH ROAD WHICH BECOMES ALICE STREET THEN RIGHT INTO MARKET ROAD AND RIGHT AGAIN INTO SERVICE ROAD THEN PROCEED TO UNIVERSITY AVENUE RANK NO.98 RETURN: DEPART FROM RANK NO.98 UNIVERSITY AVENUE TURN RIGHT INTO LANCERS ROAD AND RIGHT INTO ALIWAL ROAD THEN INTO CANON GATE ROAD AND PROCEED ONTO THE N3 FREE WAY RAMP, PROCEED ALONG N3 FREE WAY AND TURN LEFT INTO RICHMOND ROAD M1 WHICH BECOMES OLD RICHMOND ROAD, TURN RIGHT ONTO MILKY WAY THEN THE REST IS THE SAME AS FORWARD ROUTE.</p>	
6.1.1.3	<p>DASSENHOEK TO WESTMEAD VIA MARIANRIDGE, KTT, NPA AND SURPRISE FARM</p> <p>FORWARD: DEPART FROM DASSENHOEK TAXI RANK PROCEED ALONG MULKY AND TURN LEFT INTO M1 WHICH BECOMES RICHMOND ROAD, TURN LEFT INTO SWANFIELD ROAD, LEFT INTO AUBREY ROAD THEN LEFT INTO GILITS ROAD AND LEFT INTO WESTMEAD TAXI STOP.</p> <p>RETURN: DEPART FROM WESTMEAD TAXI STOP TURN RIGHT INTO SWANFIELD ROAD, RIGHT INTO RICHMOND ROAD, WHICH BECOMES M1, TURN RIGHT INTO MILKY WAY AND PROCEED TO DASSENHOEK.</p>	
6.1.1.4	<p>CONDITIONS:1. PASSENGERS MAY BE PICKED UP AND/OR SET DOWN ONLY AT DESIGNATED TAXI RANKS OR TAXI STOPS, WHICH EXCLUDE BUS STOPS.2. ON INBOUND TRIP TO DURBAN, NO PASSENGERS MAY BE PICKED UP EN ROUTE FROM ENTERING N3, UNTIL REACHING UNIVERSITY AVENUE TAXI RANK.3. ON THE RETURN TRIP TO DASSENHOEK, NO PASSENGERS MAY BE SET DOWN UNTIL RACHING MILKY WAY.4. ENTRY OR RANKING ON PRIVATE PROPERTY IS NOT PERMITTED WITHOUT THE WRITTEN PERMISSION OF THE LANDLORD, A COPY OF WHICH MUST BE SUPPLIED TO THE BOARD.5. WITHOUT HAVING ENTERED INTO AN AGREEMENT WITH OTHER OPERATORS ON A COMMON ROUTE AS CONTEMPLATED BY SECTION 88(2)(B)OF ACT 22 OF 2000, THE PICKING UP OR SETTING DOWN OF PASSENGERS ON SUCH ROUTE IS NOT PERMITTED. A COPY OF SUCH AGREEMENT MUST BE SUPPLIED TO THE BOARD. 6. AT RANKS, WHETHER ON-STREET OR OFF-STREET, ONLY THE TAXIS THAT CAN BE ACCOMODATED IN THE DEMARCATED AREA MAY OCCUPY THE RANK. EXCESS VEHICLES MUST HOLD ELSEWHERE.</p>	



GAZETTE

REGION: ALL

GAZETTE PRINT DATE : 29 JANUARY 2014

GAZETTE EXPIRY DATE: 19 FEBRUARY 2014

1) APP0000452	GAZETTE NUMBER: LGKZNG06-2014-JAN
2) NELISIWE E MKHIZE	ID NO. 6505080266085
3) P.O. BOX 9684	ST LUCIA
	3963
4) APPLICANT TYPE :	NEW OPERATING LICENCE
5) IS STILL TO BE ACQUIRED	
6.1.1.1	<p>CHARTER SERVICE FROM MAHLABATHINI ULUNDI TAXI RANK TO POINT WITHIN KZN PROVINCE ONLY. NO PICKING UP OR SETTING DOWN OF PASSENGERS. CONDITIONS, 2202DR2202DR00051930, KZNBRCCLDY000100 ROUTE 9.</p> <p>1. CONDITIONS / RESTRICTIONS 1. PASSENGERS MAY BE PICKED UP AND / OR SET DOWN ONLY AT DESIGNATED TAXI RANKS OR TAXI STOPS, WHICH SHALL EXCLUDE BUS STOPS</p> <p>2. ENTRY OR RANKING ON PRIVATE PROPERTY IS NOT PERMITTED WITHOUT THE WRITTEN PERMISSION OF THE LANDLORD, A COPY OF WHICH MUST BE SUPPLIED TO THE BOARD.</p> <p>3. WITHOUT HAVING ENTERED INTO AN AGREEMENT WITH OTHER OPERATORS ON A COMMON ROUTE, AS CONTEMPLATED BY SECTION 88 (2)(B) OF ACT 22 OF 2000, THE PICKING UP OR SETTING DOWN OF PASSENGERS ON SUCH ROUTE IS NOT PERMITTED. A COPY OF SUCH AGREEMENT MUST BE SUPPLIED TO THE BOARD.</p> <p>4. AT RANKS, WHETHER ON-STREET OR OFF-STREET, ONLY THE TAXIS THAT CAN BE ACCOMMODATED IN THE DEMARCATED AREA MAY OCCUPY THE RANK, EXCESS VEHICLES MUST BE PARKED ELSEWHERE AT DESIGNATED HOLDING AREAS</p> <p>5. RANK PERMITS OR LETTERS OF AUTHORITY MUST BE PRODUCED IN RESPECT OF ALL RANKS IN MUNICIPAL AREAS, IN PARTICULAR MAJOR TOWNS AND CITIES AND IN PARTICULAR PIETERMARITZBURG AND GREYTOWN</p> <p>6. THE ALLOCATION OF ANY ROUTE OR PORTION OF A ROUTE IS SUBJECT TO THE CONDITION THAT IT HAS BEEN APPROVED AND ALLOCATED IN GOOD FAITH AND THAT SUCH ROUTE WILL BE INVALID SHOULD IT TRANSPIRE THAT THE ROUTE OR PORTION THEREOF WILL, OR HAS CAUSED CONFLICT DUE TO IT HAVING BEEN APPROVED BASED ON INCORRECT OR FALSE INFORMATION SUPPLIED TO THE BOARD, OR AS A RESULT OF AN ERROR. IN SUCH INSTANCE THE OPERATING LICENSE MUST BE RETURNED TO THE BOARD FOR CORRECTION.</p> <p>7. INSURANCE ETC</p>



GAZETTE

REGION: ALL

GAZETTE PRINT DATE : 29 JANUARY 2014

GAZETTE EXPIRY DATE: 19 FEBRUARY 2014

6.1.1.2	<p>ROUTE 11. FROM KOKSTAD TO OTHER PROVINCES: FREESTATE, GAUTENG, CAPE, ETC. FROM DOWER STREET (KOKSTAD TAXI RANK) REJOIN MAIN STREET, JOIN HOPE STREET, REJOIN R56 TO UMZIMKULU DROP AND PASS IXOPO, RICHMOND, THORNVILLE JOIN ALEXANDRA ROAD TO COMMERCIAL ROAD IN PIETERMARITZBURG, JOIN N3 DROP AND PASS HOWICK, HARRISMITH, WARDEN TO R103 TO R546 VREDE, PERDEKOP TO STANDERTON THROUGH R50/R546/R547/R25 AND ALONG R547 TO EMBALENHLE TAXI RANK IN MPUMALANGA AND ON RETURN BY THE SAME ROUTE TO KOKSTAD. KOKSTAD - JOHANNESBURG, 22024E1205GJ10052950, KZNBRCPMB1111323</p> <p>ROUTE 12. FROM DOWER STREET (KOKSTAD TAXI RANK) INTO MAIN STREET, JOIN R394 VIA FRANKLIN, SWARTBERG AND JOIN R617 TO UNDERBERG, BULWER, BOSTON, MPOPHOMENI, JOIN N3 AT HOWICK DROP AND PASS MOOI RIVER, HARRISMITH, WARDEN, VILLERS, HEILDBERG, BOKSBURG, SPRUIT, ALBERTON, JOIN M2 TO RISSIK STREET, INTO DE VILLERS STREET TO JOHANNESBURG TAXI RANK AT PARK STATION IN GAUTENG, AND ON RETURN JOIN WOLMARANS STREET TO M2 HIGHWAY TO N3 AND USE SAME ROUTE TO KOKSTAD IN REVERSE. KOKSTAD - JOHANNESBURG, 22024E11008Z10052951, KZNBRCPMB0000324</p> <p>ROUTE 13. FROM DOWER STREET (KOKSTAD TAXI RANK) JOIN MAIN STREET, GROOM STREET, HOPE STREET, R56 TO UMZIMKULU, IXOPO, RICHMOND JOIN R617 JOIN ALEXANDRA ROAD TO COMMERCIAL ROAD IN PIETERMARITZBURG, JOIN N3 DROP AND PASS HOWICK, MOOI RIVER, HARRISMITH, WARDEN, VILLERS, HIEDELBERG, BOKSBURG, SPRUIT AND ALBERTON STREET JOIN M2 TO RISSIK STREET TO BREE STREET TO WANDERERS STREET TO PARK STATION TAXI RANK. ON RETURN JOIN WOLMARANS STREET TO M2 HIGHWAY AND JOIN N3 AND USE THE SAME ROUTE TO KOKSTAD IN REVERSE. KOKSTAD - JOHANNESBURG, 22024E11008Z10052953, KZNBRCPMB0000325</p> <p>ROUTE FROM DOWER STREET (KOKSTAD TAXI RANK) INTO MAIN STREET JOIN R394 TO FRANKLIN, TO SWARTBERG, DROP AND PASS UNDERBURG, BULWER, BOSTON, MPOPHOMENI, JOIN N3 AT HOWICK DROP AND PASS MOOIRIVER, ESTCOURT, JOIN N11 TO LADYSMITH THROUGH MAIN STREET REJOIN N11 DROP AND PASS LADYSMITH, DANHAUSER, NEWCASTLE, VOLKRUST, JOIN R23 TO STANDERTON ALONG R23/ R546/R547/R50 AND ALONG R546 DROP AND PASS EMBALENHLE SECUNDA TO LEANDRA, JOIN N17 DROP AND PASS DEVON, SPRINGS, BRAKPAN, GERMISTON TO M2 TO RISSIK STREET TO BREE STREET TO WANDERERS STREET TO PARK STATION TAXI RANK IN JOHANNESBURG AND ON RETURN JOIN WOLMARANS STREET TO M2 HIGHWAY TO N3 AND VIA THE SAME ROUTE TO KOKSTAD IN REVERSE., DUKUDUKU - MONZI, 22074H22074H00051950, KZNBRCMP000546</p> <p>ROUTE 2. DUKUDUKU NORTH (KHULA VILLAGE) TO MONZI DEPART FROM DUKUDUKU NORTH (KHULA VI</p>
6.1.1.3	<p>ROUTE 3 DUKUDUKU NORTH (KHULA VILLAGE) TO MATUBATUBA DEPART FROM KWANKUZI PICK UP AND DROP OFF AT KWANKUNZI, KWAMTHEMBU, KHIPHINKUNZI SCHOOL KWAGAZU, KWATHEMBA AND TURN LEFT INTO R618, NTOKOZWENI, GAWUZA, B86, E22, ENYAMAZANENI, MGQWABAGQWABENI, E19, CHECKERS, ECROSINI, NATAL TIMBER, SAFCOL, 121, KWALAHLUMLENZE, NORDALE THEN INTO MTUBATUBA TAXI RANK AND RETURN ALONG THE FORWARD ROUTE IN REVERSE</p>



GAZETTE

REGION: ALL

GAZETTE PRINT DATE : 29 JANUARY 2014

GAZETTE EXPIRY DATE: 19 FEBRUARY 2014

6.1.1.4 CONDITIONS/RESTRICTIONS

1. PASSENGERS MAY BE PICKED UP AND / OR SET DOWN ONLY DESIGNATED TAXI RANKS OR TAXI STOPS, WHICH SHALL EXCLUDE BUS STOPS.
 2. ENTRY OR RANKING ON PRIVATE PROPERTY IS NOT PERMITTED WITHOUT THE WRITTEN PERMISSION OF THE LANDLORD, A COPY OF WHICH MUST BE SUPPLIED TO THE BOARD BEFORE UPLIFTING THE OPERATING LICENCE
 3. WITHOUT HAVING ENTERED INTO AN AGREEMENT WITH THE OTHER OPERATORS ON A COMMON ROUTE, AS CONTEMPLATED BY SECTION 88 (2) (B) OF ACT 22 OF 2000, PICKING UP OR SETTING DOWN OF PASSENGERS ON SUCH ROUTE IS NOT PERMITTED. A COPY OF SUCH AGREEMENT MUST BE SUPPLIED TO THE BOARD.
 4. AT RANKS, WHETHER ON-STREET OR OFF-STREET, ONLY THE TAXIS THAT CAN BE ACCOMMODATED IN THE DEMARCATED AREA MAY OCCUPY THE RANK, EXCESS VEHICLES MUST HOLD ELSEWHERE AT DESIGNATED HOLDING ARREARS
 5. RANK PERMITS OR LETTERS OF AUTHORITY MUST BE PRODUCED WHEN UPLIFTING, IN RESPECT OF ALL RANKS IN MUNICIPAL ARREARS, IN PARTICULAR MAJOR TOWNS AND CITIES AND IN PARTICULAR IN RESPECT OF INTER-PROVINCIAL DESTINATIONS
 6. THE VEHICLE MUST BE COVERED BY MOTOR VEHICLE INSURANCE AS WELL AS PERSONAL LIABILITY INSURANCE.
 7. THE ALLOCATION OF ANY ROUTE OR PORTION OF THE ROUTE IS SUBJECT TO THE CONDITION THAT HAS BEEN APPROVED AND ALLOCATED IN GOOD FAITH AND SUCH ROUTE WILL BE INVALID SHOULD IT TRANSPIRE THAT THE ROUTE OR PORTION THEREOF WILL, OR HAS CAUSED CONFLICT DUE TO IT HAVING BEEN APPROVED BASED ON INCORRECT OR FALSE INFORMATION SUPPLIED TO THE BOARD, OR AS A RESULT OF AN ERROR. IN SUCH INSTANCE THE OPERATING LICENCE MUST BE RETURNED TO THE BOARD FOR CORRECTION
- GOMANE- PIETERMARITZBURG, 22068T2100H300051025, KZNBRCPMB110614
- GOMANE TO PIETERMARITZBURG FORWARD ROUTE: FROM NHLABAMKHOSI GOMANE OPERATE ALONG (D1351), TILL PROCEED INTO (A1852), THEN CROSS THE RIVER, TURN LEFT INTO (D1224), PROCEED TILL TURN RIGHT INTO (P127), THEN PROCEED STRAIGHT INTO (P130), TURN LEFT INTO MAFAHLENI STREET, TURN LEFT INTO IMPENDLE TAXI RANK TO PICK UP AND DROP OFF, TURN RIGHT INTO MAFAHLENI STREET, TURN RIGHT INTO (P130), THEN PROCEED INTO (P127), THEN FOLLOW ROUTE (1) ALL THE WAY TO PIETERMARITZBURG RETURN ROUTE: FROM HAVELOCK TAXI RANK OPERATE AS PER ROUTE (1) ALL THE WAY BACK TO IMPENDLE TAXI RANK AND FROM IMPENDLE TAXI RANK FOLLOW FORWARD ROUTE ALL THE WAY BACK TO NHLABAMKHOSI GOMANE



GAZETTE

REGION: ALL

GAZETTE PRINT DATE : 29 JANUARY 2014

GAZETTE EXPIRY DATE: 19 FEBRUARY 2014

1) APP0000463	GAZETTE NUMBER: LGKZNG06-2014-JAN
2) NTU JOSEPH NDOVELA ID NO. 3808105362084	
3) P.O.BOX 42811 PORTSHEPSTONE 4240	
4) APPLICANT TYPE : NEW OPERATING LICENCE	
5) 1 x 13 (SEATED) 0 (STANDING)	
6.1.1.1	<p>PORT SHEPSTONE TO DURBAN:</p> <p>PORT SHEPSTONE ALONG RYDER STREET JOINING R102 TO HIBBERDENE LOAD HIBBERDENE, FAFA, UMKOMAAS, AMANZIMTOTI JOINING JOURNEY ROAD TO OFF LOAD ISIPHINGO, REUNION, WEMA TO BROOK STREET 61, AND RETURN TO PORT SHEPSTONE OFFLOAD, UMTHWALUME, HIBBERDENE TO PORT SHEPSTONE TAXI RANK RYDER STREET.</p> <p>RESTRICTION: DURBAN TO PORT SHEPSTONE - NO PICK ON THE WAY TO BEFORE REACHING PORT SHEPSTONE.</p>
6.1.1.2	<p>PORT SHEPSTONE TO UMZINTO</p> <p>PORT SHEPSTONE TAXI RANK ALONG RYDER STREET JOINING R102 TO HIBBERDEN JOINING SEZELA ROAD TO UMZINTO TAXI RANK, AND RETURN TO PORT SHEPSTONE TAXI RANK OFF LOAD FAFA, HIBBERDENE DIRECT TO PORT SHEPSTONE TAXI RANK.</p>
6.1.1.3	<p>PORT SHEPSTONE TO MTATA</p> <p>PORT SHEPSTONE TAXI RANK TO MANDELA DRIVE ALONG N2 IZINGILWENI- HARDING- KOKSTAD OFF LOAD MT AYLIFF, QUMBU, TSOLO, MT FREE TO UMTATA TO MADERIA STREET, AND RETURN TO PORT SHEPSTONE. OFF LOAD PADDOCK, MURCHISON, BOBOYI, MARBURG BATES DIRECT TO PORT SHEPSTONE TAXI RANK.</p>
6.1.1.4	<p>PORT SHEPSTONE TO JOHANNESBURG:</p> <p>PORT SHEPSTONE TAXI RANK TO RYDER STREET JOINING R102 TO HIBBERDENE TURN WINKELSPRUIT TO UMBUMBULU TO PIETERMARITZBURG TO M2 WEST JOHANNESBURG, INTO AND ALONG HARROW ROAD ANDERSON STREET, TO WANDERERS STREET TAXI RANK JOHANNESBURG AND RETURN.</p>



GAZETTE

REGION: ALL

GAZETTE PRINT DATE : 29 JANUARY 2014

GAZETTE EXPIRY DATE: 19 FEBRUARY 2014

6.1.1.5 CONDITIONS/RESTRICTIONS

1.PASSENGERS MAY BE PICKED UP AND/OR SET DOWN ONLY AT DESIGNATED TAXI RANK OR TAXI STOP, WHICH SHALL EXCLUDE BUS STOPS.

2.ENTRY OR RANKING ON PRIVATE PROPERTY IS NOT PERMITTED WITHOUT PERMISSION OF THE LANDLORD, A COPY OF WHICH MUST BE SUPPLIED TO THE BOARD BEFORE ISSUE OPERATING LICENSE.

3.WITHOUT HAVING ENTERED INTO AN AGREEMENT WITH OTHER OPERATORS ON A COMMON ROUTE, AS CONTEMPLATED BY SECTION 88 (2) (B) OF ACT 22 OF 2000, THE PICKING UP OR SETTING DOWN OF PASSENGERS ON SUCH ROUTE IS NOT PERMITTED. A COPY OF SUCH AGREEMENT MUST BE SUPPLIED TO THE BOARD.

4.AT RANKS, WHETHER ON -STREET OR OFF-STREET, ONLY THE TAXIS THAT CAN BE ACCOMMODATED IN THE DEMARCATED AREA MAY OCCUPY THE RANK, EXCESS VEHICLES MUST HOLD ELSEWHERE AT DESIGNATED HOLDING AREAS.

5.RANK PERMITS OR LETTERS OF AUTHORITY MUST BE PRODUCED IN RESPECT OF ALL RANKS IN MUNICIPAL ARREARS, IN PARTICULAR MAJOR TOWNS AND CITIES.

6.THE ALLOCATION OF ANY ROUTE OR PORTION OF A ROUTE IS SUBJECT TO THE CONDITION THAT IT HAS BEEN APPROVED AND ALLOCATED IN GOOD FAITH AND THAT SUCH ROUTE WILL BE INVALID SHOULD IT TRANSPIRE THAT THE ROUTE OR PORTION THEREOF WILL, OR HAS CAUSED CONFLICT DUE TO IT HAVING BEEN APPROVED BASED ON INCORRECT OR FALSE INFORMATION SUPPLIED TO THE BOARD OR AS A RESULT OF AN ERROR. IN SUCH INSTANCE THE OPERATING LICENSE MUST BE RETURNED TO THE BOARD FOR CORRECTION.

7.THE VEHICLE MUST BE COVERED BY MOTOR VEHICLE INSURANCE AS WELL AS PERSONAL LIABILITY INSURANCE.

RESTRICTION: DURBAN TO PORT SHEPSTONE - NO PICK ON THE WAY TO BEFORE REACHING PORT SHEPSTONE.



GAZETTE

REGION: ALL

GAZETTE PRINT DATE : 29 JANUARY 2014

GAZETTE EXPIRY DATE: 19 FEBRUARY 2014

<p>1) APP0000469</p> <p>2) LALELAKUPHI RODGERS DLAMINI ID NO. 6711065254084</p> <p>3) P.O BOX 38309 EMLALAZIE 3894</p> <p>4) APPLICANT TYPE : NEW OPERATING LICENCE</p> <p>5) 1 x 15 (SEATED) 0 (STANDING)</p>	<p>GAZETTE NUMBER: LGKZNG06-2014-JAN</p>
<p>6.1.1.1</p>	<p>ROUTE</p> <p>CHARTER SERVICEFROM ESHOWE & DISTRICT TAXI RANK TO POINT WITHIN THE PROVINCE OF KZN ONLY. NO PICKING UP OR SETTING DOWN OF PASSENGERS EN ROUTE</p> <p>ESHOWE - DURBAN,22071T2206LS10052080,KZNBRCOMP0000752</p> <p>ROUTE 1.</p> <p>ESHOWE TO DURBAN FROM ESHOWE TAXI RANK (NO.47) MAIN ROAD TURN RIGHT TO JOHN ROSS HIGHWAY TO R66, TURN RIGHT PASS GINGINDLOVU TO DOKODWENI PLAZA, N2 FREEWAY STRAIGHT TO MVOTI PLAZA PROCEED HERE WE USE TWO WAYS (DROP PASSENGERS)FIRST WAY: TURN LEFT TO BALLITO M17 TO M4SECOND WAY: PROCEED N2 TO TONGAAT PLAZA PASS AND TURN LEFT TO M80, PASS GATEWAY TO M4TWO WAYS COME TOGETHER TO M4 PASS VIRGINIA AIRPORT PROCEED ALONG M4.TURN RIGHT TO ARGYLE ROAD TO MNGENI ROAD TURN LEFT DROP PASSENGERS TO DURBAN STATION PROCEED MNGENI ROAD, TURN RIGHT TO LEOPARD STREET DROP PASSENGERS ALL THE WAY TO BEREA STATION AND TURN BACK TO ALICE STREET TO MNGENI ROAD TO DURBAN LONG DISTANCE TAXI RANK (NO. 35) PICK PASSENGERS RETURN USE SAME AS PER FORWARD JOURNEY</p> <p>ESHOWE - MANDINI,22071T2206WA10052085,KZNBRCOMP0000756</p> <p>ROUTE 5.</p> <p>ESHOWE TO MANDINI FROM ESHOWE TAXI RANK (NO.47) MAIN ROAD, TURN RIGHT TO JOHN ROSS HIGHWAY TO R66, TURN RIGHT PASS GINGINDLOVU, TURN RIGHT R102, TURN RIGHT P224, PASS AMATIKULU MILL, PASS INYONI, PASS ISITHEBE INDUSTRIAL AREA, ENTER SUNDUMBILI TOWNSHIP TURN RIGHT TO SUNDUMBILI TAXI RANK, RETURN USE THE SAME AS PER FORWARD JOURNEY PICK AND DROP PASSENGERS ALL THE WAY TO ESHOWE</p>



GAZETTE

REGION: ALL

GAZETTE PRINT DATE : 29 JANUARY 2014

GAZETTE EXPIRY DATE: 19 FEBRUARY 2014

6.1.1.2 BLUE BANK TO LADYSMITH /LYELL STREET TAXI RANK

INBOUND (A) FROM BLUE BANK STORE TAXI RANK, INTO P187 ROAD, OFF LOAD AND LOAD, TURN INTO N11 OFF LOAD AND LOAD INTO LYELL STREET TAXI RANK.

OUTBOUND (A) FROM LYELL STREET TAXI RANK TURN LEFT INTO QUEEN STREET, LEFT INTO LYELL STREET, TURN INTO N11 AND TURN INTO P187 ROAD AND INTO BLUE BANK STORE TAXI RANK.

INBOUND (B) FROM BLUE BANK STORE TAXI RANK TURN INTO P187, OFF LOAD AND LOAD TURN RIGHT INTO HARRISMITH ROAD R103 TURN LEFT INTO PORT ROAD TURN INTO KING STREET, TURN LEFT INTO LYELL STREET TAXI RANK.

OUTBOUND (B) FROM LYELL STREET TAXI RANK TURN LEFT INTO QUEEN STREET AND TURN LEFT INTO KEATE STREET, TURN LEFT INTO PORT ROAD. ALTERNATIVELY FROM LYELL STREET TAXI RANK, TURN LEFT INTO QUEEN STREET, TURN LEFT INTO LYELL STREET, RIGHT INTO KING STREET AND TURN INTO PORT ROAD AND RIGHT INTO HARRISMITH ROAD R103, TURN LEFT INTO P187 ROAD AND TURN INTO BLUE BANK TAXI RANK.

ESHOWE - JOHANNESBURG, 22071T12059J10052082, KZNBRCEMP0000753,
ESHOWE TO JOHANNESBURG FROM ESHOWE TAXI RANK (NO.47) TURN LEFT TO OSBORN ROAD TURN RIGHT TO KANGELA STREET, TURN LEFT JOIN R66, PASS NKWALENI PROCEED R66, PROCEED R66 TO NDUNDULU MOUNTAIN PASS MELMOTH, TURN R34 TO VRYHEID DROP PASSENGERS, PROCEED PASS UTRECHT SET DOWN PASSENGERS IN NEWCASTLE GO STRAIGHT TO (T-JUNCTION) TURN RIGHT TO N11, VOLKSRUST TURN LEFT TO R543, STANDERTON PROCEED, TURN RIGHT TO R23 HIDLERBURG PASS GREYLENSTAND AND BALFOUR TURN RIGHT TO N3 FREEWAY, PROCEED AND TURN RIGHT RISSIK STREET, TURN RIGHT DEVELOUS, PROCEED TO SIZWE TAXI RANK, RETURN ALONG THE SAME ROUTE" SET DOWN AND PICK UP PASSENGERS

ESHOWE - EMPANGENI, 22071T2207XJ10052083, KZNBRCEMP0000754
ESHOWE TO EMPANGENI ESHOWE TAXI RANK (NO.47), TURN LEFT OSBORN ROAD, TURN RIGHT TO KANGELA STREET, TURN LEFT JOIN R66, CROSS UMLALAZI BRIDGE, PROCEED R66, TURN RIGHT TO P230, TURN RIGHT TO P230 TO NQOLENI TO MHLATHUZE BRIDGE JOIN R34 OR R66, PASS NKWALENI, TURN RIGHT TO R34 PROCEED, DROP ALL THE WAY TO EMPANGENI TOWN MAIN ROAD, TURN LEFT TO BIYELA ROAD, TURN RIGHT TO BYRNE STREET, TURN RIGHT O.K. RANK, DROP PASSENGERS PICK SOME PASSENGERS, TURN BACK TO BYRNE STREET, TO BIYELA ROAD TO EMPANGENI TAXI RANK (A.RANK), RETURN USE SAME AS PER FORWARD JOURNEY, DROP PASSENGERS ALL ALONG THE WAY R34 TO R66 TO ESHOWE,

ESHOWE - GINGINDLOVU, 22071T22071P00052084, KZNBRCEMP0000755
ESHOWE TO GINGINDLOVU FROM ESHOWE TAXI RANK (NO.47) MAIN ROAD, TURN RIGHT TO JOHN ROSS HIGHWAY TO R66, PICK AND DROP PASSENGERS ALL THE



GAZETTE

REGION: ALL

GAZETTE PRINT DATE : 29 JANUARY 2014

GAZETTE EXPIRY DATE: 19 FEBRUARY 2014

6.1.1.3 UMBULWANE TO LADYSMITH / LYELL STREET TAXI RANK

INBOUND FROM TSAKANE TAXI RANK COMMUNITY HALL, TURN RIGHT INTO TSAKANE ROAD TURN RIGHT INTO MADIBA ROAD INTO CEMETRY ROAD, TURN LEFT INTO ILLING ROAD, OFFLOAD AND LOAD AND TURN INTO ALFRED STREET, TURN LEFT INTO CRAWSHAW ROAD AND TURN INTO LYLL STREET TAXI RANK.

ALTERNATIVELY, FROM ALFRED STREET TURN LEFT INTO MURCHISON STREET, TURN LEFT INTO KING STREET TURN INTO LYELL STREET TAXI RANK.

OUTBOUND FROM TSAKANE TAXI RANK COMMUNITY HALL, TURN LEFT INTO TSAKANE ROAD, TURN LEFT INTO PIETERS, TURN LEFT INTO WESTERN GATE INDUSTRIAL AREA IN PIETERS, TURN LEFT INTO BLUE STREET, TURN RIGHT INTO PIETERS TAXI RANK.

ALTERNATIVELY, FROM PIETERS ROAD TURN LEFT INTO P333 ROAD, TURN RIGHT INTO PIETERS INDUSTRIAL AREAS IN PIETERS, TURN LEFT INTO BLUE STREET, TURN LEFT INTO PIETERS TAXI RANK.

ESHOWE - MELMOTH, 22071T2206Y410052087, KZNBRCMP0000757

ESHOWE TO MELMOTH FROM ESHOWE TAXI RANK (NO.47) TO MAIN ROAD TO OSBORN ROAD, TURN RIGHT TO KANGELA STREET, TURN LEFT JOIN R66, PASS NKWALENI PROCEED R66, DROP PASSENGERS ALL THE WAY R66, TURN RIGHT TO VICTORIA STREET, TO ENTER MELMOTH TOWN, TURN LEFT TO MELMOTH RANK, RETURN USE SAME AS PER FORWARD JOURNEY, DROP PASSENGERS ALL THE WAY TO ESHOWE.



GAZETTE

REGION: ALL

GAZETTE PRINT DATE : 29 JANUARY 2014

GAZETTE EXPIRY DATE: 19 FEBRUARY 2014

6.1.1.4	<p>ROUTE 7.1 ESHOWE TO NKANDLA FROM ESHOWE TAXI RANK (NO.47), TURN LEFT TO OSBORN ROAD, TURN RIGHT TO KANGELA STREET, TURN LEFT JOIN R66, PASS NKWALENI PROCEED R66, PASS MELMOTH TOWN AND TURN RIGHT TO R68, STRAIGHT TO NKANDLA TAXI RANK (PICK UP PASSENGERS), RETURN USE SAME AS FORWARD JOURNEY. ESHOWE TO NKANDLA (2) FROM ESHOWE TAXI RANK (NO.47) TO MAIN ROAD TO OSBORN ROAD, TURN LEFT TO KANGELA STREET, TO P50-1 PASS NTUMENI PROCEED P50-1 PROCEED TO NKANDLA TAXI RANK, PICK PASSENGERS, RETURN USING THE SAME ROUTE AS FORWARD JOURNEY ESHOWE - NONGOMA, 22071T22076I10052089, KZNBRCMP0000761</p> <p>ROUTE 8. ESHOWE TO NONGOMA FROM ESHOWE TAXI RANK (NO.47), TURN LEFT TO OSBORNE ROAD, TURN RIGHT TO KANGELA STREET, TURN LEFT JOIN R66, PASS NKWALENI PROCEED R66, PROCEED R66 TO NDUNDULU MOUNTAIN, PASS MELMOTH, PROCEED R66, TURN RIGHT TO ULUNDI DROP SOME PASSENGERS, GO BACK TO R66, PROCEED TO NONGOMA TAXI RANK, RETURN FROM NONGOMA TAXI RANK TO R66, DROP PASSENGERS ALL THE WAY R66 TO ESHOWE. ESHOWE - STANGER, 22071T22027Q10052090, KZNBRCMP0000762</p> <p>ROUTE 9. ESHOWE TO STANGER FROM ESHOWE TAXI RANK (NO.47) MAIN ROAD, TURN RIGHT TO JOHN ROSS HIGHWAY TO R66, TURN RIGHT PASS GINGINDLOVU, TURN RIGHT R102, PROCEED TO NEW GUELDERLAND TO STANGER, TURN RIGHT TO R74, TURN LEFT TO KING SHAKA ROAD, TURN RIGHT TO KWADUKUZA TAXI RANK, PICK UP PASSENGERS, RETURN USE THE SAME AS PER FORWARD JOURNEY, DROP PASSENGERS ALL THE WAY TO ESHOWE ESHOWE - MBONGOLWANE, 22071T22071T00052091, KZNBRCMP0000764</p> <p>ROUTE 10. ESHOWE TO MBONGOLWANE FROM ESHOWE TAXI RANK (NO.47) TO MAIN ROAD, TURN LEFT TO OSBORN ROAD, TURN RIGHT TO KANGELA STREET TO P50-1 NTUMENI, TURN LEFT TO P218, PROCEED TO MBONGOLWANE HOSPITAL AND MBONGOLWANE POLICE STATION, RETURN USING THE SAME ROUTE AS PER FORWARD JOURNEY AND DROP PASSENGERS ESHOWE - ZIQWAQWENI, 22071T22071T00052092, KZNBRCMP0000765</p> <p>ROUTE 11. ESHOWE TO ZIQWAQWENI FROM ESHOWE TAXI RANK (NO.47) TO MAIN ROAD TO OSBORN ROAD, TURN RIGHT TO KANGELA STREET, JOIN R66, TURN LEFT, CROSS UMLALAZI BRIDGE AND TURN LEFT TO IZIQWAQ WENI AREA, RETURN USING THE SAME AS PER FORWARD JOURNEY, DROP PASSENGERS ALL THE WAY TO ESHOWE ESHOWE - LINDELA, 22071T22071T00052093, KZNBRCMP0000766</p> <p>ROUTE 12. ESHOWE TO LINDELA FROM ESHOWE TAXI RANK (NO.47) TO MAIN ROAD TO OSBORN ROAD, TURN LEFT TO KANGELA STREET, TO P50-1 PASS NTUMENI PROCEED P50-1 NKANDLA WAY, TURN LEFT TO P15 LINDELA AREA, RETURN USING THE SAME ROUTE AS PER FORWARD JOURNEY, DROP PASSENGERS ALL THE WAY TO ESHOWE</p>
---------	---



GAZETTE

REGION: ALL

GAZETTE PRINT DATE : 29 JANUARY 2014

GAZETTE EXPIRY DATE: 19 FEBRUARY 2014

1) APP0000511	GAZETTE NUMBER: LGKZNG06-2014-JAN
2) GENQEZANA CHRISTINA NOMIYA ID NO. 5111220595086	
3) E17 NTOMBELA ROAD KWAMASHU 4360	
4) APPLICANT TYPE : NEW OPERATING LICENCE	
5) 1 x 15 (SEATED) 0 (STANDING)	
6.1.1.1	ROUTE 4.FROM APPROVED TAXI RANKS IN DURBAN TO APPROVED TAXI RANKS IN MAHLABATHINI DIRECT AND RETURN FORWARD TRIP ROUTE: FROM CRABBE STREET TAXI RANK, INTO OSBORNE STREET, INTO FIRST AVENUE / STAMFORDHILL ROAD INTO ARGYLE ROAD AND JOIN M4 PROCEED TO N2 AT BALLITO, INTO AND ALONG N2 TO R66, INTO AND ALONG R66 BY PASSING ESHOWE, INTO AND ALONG R34, RIGHT INTO AND ALONG R66 TO ULUNDI, INTO PRINCESS MAGOGO STREET TO ULUNDI TAXI RANK AND RETURN. RETURN TRIP ROUTE :FROM ULUNDI TAXI RANK INTO PRINCESS MGOGO STREET, INTO AND ALONG R66, INTO AND ALONG R34, INTO AND ALONG R66 BY PASSING ESHOWE, INTO AND ALONG N2, JOIN M4 AT BALLITO, PROCEED ALONG M4 TO DURBAN, RIGHT INTO ARGYLE ROAD, LEFT INTO UMGENI ROAD, RIGHT INTO LEOPOLD STREET, RIGHT INTO WARWICK AVENUE, RIGHT INTO ALICE STREET, LEFT INTO ALBERT STREET, INTO UMGENI ROAD TO CRABBE STREET TAXI RANK.
6.1.1.2	ROUTE 2.FROM APPROVED TAXI RANK IN DURBAN TO APPROVED TAXI RANK IN KRANSKOP DIRECT AND RETURN FORWARD TRIP ROUTE:FROM CARTWRIGHT FLATS TAXI RANK INTO UMGENI ROAD TURN INTO ARGYLE ROAD AND JOIN M4 PROCEED TO N2 AT BALLITO, PROCEED ALONG N2 INTO AND ALONG R74 BY PASSING STANGER TO KRANSKOP, RIGHT INTO MAIN ROAD KRANSKOP TO KRANSKOP TAXI RANK AND RETURN. RETURN TRIP ROUTE: FROM KRANSKOP TAXI RANK, INTO MAIN ROAD, INTO AND ALONG R74 BY PASSING STANGER, INTO AND ALONG N2, JOIN M4 AT BALLITO, PROCEED ALONG M4 TO DURBAN, RIGHT INTO ARGYLE ROAD, LEFT INTO UMGENI ROAD, RIGHT INTO LEOPOLD STREET, RIGHT INTO WARWICK AVENUE, RIGHT INTO ALICE STREET, LEFT INTO ALBERT STREET TO CARTWRIGHT FLATS TAXI RANK.
6.1.1.3	DURBAN LONG DISTANCE TAXI ASSOCIATION SCHEDULE A PROVINCIAL ROUTES: ROUTE 11.FROM APPROVED TAXI RANK IN DURBAN TO APPROVED TAXI RANK IN DUNDEE DIRECT AND RETURN FORWARD TRIP ROUTE: FROM CRABBE STREET TAXI RANK, INTO OSBORNE STREET, INTO FIRST AVENUE JOIN EPSOME ROAD, UMGENI ROAD INTO LEOPOLD STREET JOIN N3 AND PROCEED ALONG N3 TO R103 AT COLENZO, ALONG R103 JOIN N11 PROCEED TO R692 TO DUNDEE INTO AND ALONG R68 INTO DUNDEE AND TURN TO VICTORIA STREET TAXI RANK IN DUNDEE AND RETURN. RETURN TRIP ROUTE: FROM VICTORIA STREET TAXI RANK INTO AND ALONG R68, INTO AND ALONG R692, INTO AND ALONG N11, INTO AND ALONG R103, JOIN N3 AT COLENZO, INTO AND ALONG N3 TO DURBAN, OLD DUTCH ROAD, ALICE STREET, LEFT INTO ALBERT STREET, UMGENI ROAD TO CRABBE STREET TAXI RANK.
6.1.1.4	FROM APPROVED TAXI RANK IN DURBAN TO APPROVED TAXI RANK IN RICHARDS BAY DIRECT AND RETURN FORWARD TRIP ROUTE: FROM CRABBE STREET TAXI RANK, INTO OSBORNE STREET, INTO FIRST AVENUE / STAMFORDHILL ROAD INTO ARGYLE ROAD JOIN M4 PROCEED TO N2 AT BALLITO, INTO AND ALONG N2 TO R34, INTO AND ALONG R34 (JOHN ROSS HIGHWAY), INTO AND ALONG BULLION ROAD, INTO KRUGER RAND ROAD TO RICHARDS BAY TAXI RANK AND RETURN. RETURN TRIP ROUTE: FROM RICHARDS BAY TAXI RANK, INTO KRUGER RAND ROAD, INTO AND ALONG BULLION ROAD, ALONG R34 (JOHN ROSS HIGHWAY), INTO AND ALONG N2, JOIN M4 AT BALLITO, PROCEED ALONG M4 TO DURBAN, RIGHT INTO ARGYLE ROAD, LEFT INTO UMGENI ROAD, RIGHT INTO LEOPOLD STREET, RIGHT INTO WARWICK AVENUE, RIGHT INTO ALICE STREET, LEFT INTO ALBERT STREET, INTO UMGENI ROAD INTO CRABBE STREET TAXI RANK.



GAZETTE

REGION: ALL

GAZETTE PRINT DATE : 29 JANUARY 2014

GAZETTE EXPIRY DATE: 19 FEBRUARY 2014

6.1.1.5	<p>FROM APPROVED TAXI RANKS IN DURBAN TO APPROVED TAXI RANKS IN HLUHLUWE DIRECT AND RETURN FORWARD TRIP ROUTE: FROM CRABBE STREET TAXI RANK, INTO OSBORNE STREET, INTO FIRST AVENUE / STAMFORDHILL ROAD INTO ARGYLE ROAD JOIN M4 PROCEED TO N2 AT BALLITO, INTO AND ALONG N2 TO R22 AT HLUHLUWE INTO AND ALONG R22, TO MAIN ROAD HLULUWE, INTO HLULUWE TAXI RANK AND RETURN. RETURN TRIP ROUTE: FROM HLULUWE TAXI RANK, INTO MAIN ROAD, INTO AND ALONG R22, INTO AND ALONG N2, JOIN M4 AT BALLITO, PROCEED ALONG M4 TO DURBAN, RIGHT INTO ARGYLE ROAD, LEFT INTO UMGENI ROAD, RIGHT INTO LEOPOLD STREET, RIGHT INTO WARWICK AVENUE, RIGHT INTO ALICE STREET, LEFT INTO ALBERT STREET, INTO UMGENI ROAD TO CRABBE STREET TAXI RANK.</p>
6.1.1.6	<p>FROM APPROVED TAXI RANKS IN DURBAN TO APPROVED TAXI RANKS IN NEWCASTLE DIRECT AND RETURN FORWARD TRIP ROUTE: FROM CRABBE STREET TAXI RANK, INTO OSBORNE STREET, INTO FIRST AVENUE INTO EPSOME ROAD AND TURN INTO LEOPOLD STREET, INTO AND ALONG N3 AND PROCEED TO R103 AT COLENZO INTO AND ALONG R103, INTO AND ALONG N11 TO NEWCASTLE, TURN INTO ALLEN STREET, INTO KIRKLAND STREET, VOORTREKKER STREET TO NEWCASTLE TAXI RANK AND RETURN. RETURN TRIP ROUTE: FROM NEWCASTLE TAXI RANK INTO VOORTREKKER STREET, INTO KIRKLAND STREET, INTO ALLEN STREET, INTO AND ALONG N11, INTO AND ALONG R103, JOIN N3 AT COLENZO, INTO AND ALONG N3 TO DURBAN, INTO OLD DUTCH ROAD, ALICE STREET</p>
6.1.1.7	<p>ROUTE 7 FROM APPROVED TAXI RANK IN DURBAN TO APPROVED TAXI RANK IN LADYSMITH DIRECT AND RETURN. FORWARD TRIP ROUTE: FROM CRABBE STREET TAXI RANK, INTO OSBORNE STREET INTO FIRST AVENUE, JOIN EPSOME ROAD, UMGENI ROAD INTO LEOPOLD STREET JOIN N3 AND PROCEED ALONG N3, FROM N3 ONTO R103 AT COLENZO JOIN N11 INTO LADYSMITH AND TURN AT QUEEN STREET TO LADYSMITH TAXI RANK AND RETURN. RETURN TRIP ROUTE: FROM LADYSMITH TAXI RANK INTO QUEEN STREET, INTO N11, INTO AND ALONG R103, JOIN N3 AT COLENZO, INTO AND ALONG N3 TO DURBAN, INTO OLD DUTCH ROAD, ALICE STREET, LEFT INTO ALBERT STREET, UMGENI ROAD TO CRABBE STREET TAXI RANK.</p>
6.1.1.8	<p>FROM APPROVED TAXI RANK IN DURBAN TO APPROVED TAXI RANK IN GINGINDLOVU DIRECT AND RETURN</p> <p>FORWARD TRIP ROUTE: FROM CRABBE STREET TAXI RANK, INTO OSBORNE STREET, INTO FIRST AVENUE / STAMFORDHILL ROAD INTO ARGYLE ROAD JOIN M4 PROCEED TO N2 AT BALLITO, PROCEED ALONG THE N2 TO R258, INTO AND ALONG R258, INTO AND ALONG ROAD R102 TO MAIN STREET, GINGINDLOVU, CONTINUE ALONG MAIN STREET TO GINGINDLOVU TAXI RANK AND RETURN.</p> <p>RETURN TRIP ROUTE: FROM GINGINDLOVU TAXI RANK INTO MAIN STREET, INTO AND ALONG R102, INTO AND ALONG R258, INTO N2, JOIN M4 AT BALLITO, PROCEED ALONG M4 TO DURBAN, RIGHT INTO ARGYLE ROAD, LEFT INTO UMGENI ROAD, RIGHT INTO LEOPOLD STREET, RIGHT INTO WARWICK AVENUE, RIGHT INTO ALICE STREET, LEFT INTO ALBERT STREET, INTO UMGENI ROAD TO CRABBE STREET TAXI RANK.</p>



GAZETTE

REGION: ALL

GAZETTE PRINT DATE : 29 JANUARY 2014

GAZETTE EXPIRY DATE: 19 FEBRUARY 2014

6.1.1.9	<p>ROUTE 3B. FROM APPROVED TAXI RANK IN DURBAN TO APPROVED TAXI RANK IN QWAQWA DIRECT AND RETURN FORWARD TRIP ROUTE: FROM CARTWRIGHT FLATS TAXI RANK INTO AND ALONG UMGENI ROAD, INTO AND ALONG LEOPOLD STREET, INTO AND ALONG N3 TO HARRISMITH FROM HARRISMITH ALONG R712, INTO AND ALONG R57 TO PHUTHADITJABA INTO AND ALONG MAMPOI STREET TO QWAQWA TAXI RANK AND RETURN. ALTERNATIVELY INTO AND ALONG N3 TO R74, INTO AND ALONG R74, TO R712, INTO AND ALONG R712, INTO AND ALONG R57 TO PHUTHADITJABA, MAMPOI STREET TO QWAQWA TAXI RANK AND RETURN. RETURN TRIP ROUTE: FROM QWAQWA TAXI RANK INTO AND ALONG MAMPOI STREET, INTO AND ALONG R57, INTO AND ALONG R712 TO HARRISMITH, INTO AND ALONG N3 TO DURBAN, INTO OLD DUTCH ROAD, ALICE STREET, LEFT INTO ALBERT STREET, INTO CARTWRIGHT FLATS TAXI RANK. ALTERNATIVELY VIA PINETOWN ON RETURN TRIPS TO DURBAN (DROP PASSENGERS ONLY): FROM QWAQWA TAXI RANK TO N3 INTO AND ALONG M13 TO PINETOWN INTO AND ALONG OLD MAIN ROAD RIGHT INTO CROMPTON STREET TO M13, JOIN N3 AT PARADISE VALLEY INTO AND ALONG N3 TO DURBAN INTO OLD DUTCH ROAD, ALICE STREET LEFT INTO ALBERT STREET TO CARTWRIGHT FLATS TAXI RANK. NO PASSENGERS TO BE PICKED UP IN PINETOWN.</p>
6.1.1.10	<p>ROUTE 20. FROM APPROVED TAXI RANK IN DURBAN TO APPROVED TAXI RANK IN HLABISA DIRECT AND RETURN FORWARD TRIP ROUTE: FROM CRABBE STREET TAXI RANK LEFT INTO OSBORNE STREET, INTO FIRST AVENUE / STAMFORDHILL ROAD INTO ARGYLE ROAD JOIN M4 PROCEED TO N2 AT BALLITO, INTO AND ALONG N2 TO R618 AT MTUBATUBA, INTO AND ALONG R618 TO TAXI RANK AT HLABISA AND RETURN. RETURN TRIP ROUTE: FROM HLABISA TAXI RANK INTO AND ALONG R618, INTO AND ALONG N2, JOIN M4 AT BALLITO, PROCEED ALONG M4 TO DURBAN, RIGHT INTO ARGYLE ROAD, LEFT INTO UMGENI ROAD, RIGHT INTO LEOPOLD STREET, RIGHT INTO WARWICK AVENUE, RIGHT INTO ALICE STREET, LEFT INTO ALBERT STREET, UMGENI ROAD TO CRABBE STREET TAXI RANK. DURBAN - VRYHEID, 21004R2207J510049756, KZNBRCDBN002254 ROUTE 21. FROM APPROVED TAXI RANK IN DURBAN TO APPROVED TAXI RANK IN VRYHEID DIRECT AND RETURN FORWARD TRIP ROUTE: FROM CRABBE STREET TAXI RANK LEFT INTO OSBORNE STREET, INTO FIRST AVENUE, STAMFORDHILL ROAD JOIN M4 PROCEED TO N2 AT BALLITO INTO AND ALONG N2, TO R66 VIA GINGINDLOVU INTO AND ALONG R34 VIA MELMOTH AND CONTINUE TO VRYHEID EAST ON R34 JOIN STRETCH STREET AND TURN AT BOCRET STREET TO VRYHEID TAXI RANK AND RETURN. RETURN TRIP ROUTE: FROM VRYHEID TAXI RANK INTO BOCRET STREET, INTO STRETCH STREET, INTO R34 WEST, INTO AND ALONG R34 VIA MELMOTH, INTO AND ALONG R66 VIA GINGINDLOVU, INTO AND ALONG N2, JOIN M4 AT BALLITO, PROCEED ALONG M4 TO DURBAN, RIGHT INTO ARGYLE ROAD, LEFT INTO UMGENI ROAD, RIGHT INTO LEOPOLD STREET, RIGHT INTO WARWICK AVENUE, RIGHT INTO ALICE STREET, LEFT INTO ALBERT STREET, UMGENI ROAD TO CRABBE STREET TAXI RANK. NB: RETURN JOURNEY THE RETURN TRIP IS THE FORWARD TRIP IN REVERSE SAVE AND EXCEPT WHERE ONE WAY STREETS IN CITY AREAS DO NOT ALLOW THIS WHEREUPON THE ROUTE SHALL BE AS CLOSE AS POSSIBLE TO THAT OF THE FORWARD TRIP AND AS PRESCRIBED BY THE RELEVANT LOCAL AUTHORITY. DURBAN - WELKOM, 21004R7100MF10049760, KZNBRCDBN0022570 ROUTE 4B. FROM APPROVED TAXI RANK IN DURBAN TO APPROVED TAXI RANK IN WELKOM DIRECT AND RETURN. FORWARD TRIP ROUTE: FROM CARTWRIGHT FLATS TAXI RANK INTO AND ALONG UMGENI ROAD, RIGHT INTO AND ALONG LEOPOLD STREET INTO AND ALONG N3 TO HARRISMITH, INTO AND ALONG N5 VIA BETHLEHEM, SENEKAL, INTO AND ALONG R70 VIA VENTERSBERG, INTO AND ALONG R73 VIA VIRGINIA INTO AND ALONG POWER ROAD TO CONSTANTIA / MOTHUSI ROAD TO TAXI RANK IN WELKOM AND RETURN. RETURN TRIP ROUTE: FROM WELKOM TAXI RANK INTO CONSTANTIA / MOTHUSI ROAD, INTO AND ALONG POWER ROAD, INTO AND ALONG R73 VIA VIRGIN</p>



GAZETTE

REGION: ALL

GAZETTE PRINT DATE : 29 JANUARY 2014

GAZETTE EXPIRY DATE: 19 FEBRUARY 2014

6.1.1.1 1	ROUTE 11. FROM APPROVED TAXI RANKS IN DURBAN TO APPROVED TAXI RANK IN MELMOTH DIRECT AND RETURN FORWARD TRIP ROUTE: FROM CRABBE STREET TAXI RANK, LEFT INTO OSBORNE, INTO FIRST AVENUE / STAMFORDHILL ROAD INTO ARGYLE ROAD JOIN M4 PROCEED TO N2 AT BALLITO, INTO AND ALONG N2 TO R66, INTO AND ALONG R66 TO MELMOTH, INTO AND VICTORIA STREET TO MELMOTH TAXI RANK AND RETURN. RETURN TRIP ROUTE: FROM MELMOTH TAXI RANK INTO VICTORIA STREET, INTO AND ALONG R66, INTO AND ALONG N2, JOIN M4 AT BALLITO, PROCEED ALONG M4 TO DURBAN, RIGHT INTO ARGYLE ROAD, LEFT INTO UMGENI ROAD, RIGHT INTO LEOPOLD STREET, RIGHT INTO WARWICK AVENUE, RIGHT INTO ALICE STREET, LEFT INTO ALBERT STREET, INTO UMGENI ROAD TO CRABBE STREET TAXI RANK.
6.1.1.1 2	FROM APPROVED TAXI RANK IN DURBAN TO APPROVED TAXI RANK IN BABANANGO DIRECT AND RETURN FORWARD TRIP ROUTE: FROM CARTWRIGHT FLATS TAXI RANK INTO UMGENI ROAD TURN INTO ARGYLE ROAD AND JOIN M4 PROCEED TO N2 AT BALLITO, INTO AND ALONG THE N2 TO R66, INTO AND ALONG R66, LEFT INTO AND ALONG R68 TO TAXI RANK AT BABANANGO AND RETURN. RETURN TRIP ROUTE: FROM BABANANGO TAXI RANK INTO AND ALONG R68, INTO AND ALONG R66, INTO N2, JOIN M4 AT BALLITO, PROCEED ALONG M4 TO DURBAN, RIGHT INTO ARGYLE ROAD, LEFT INTO UMGENI ROAD, RIGHT INTO LEOPOLD STREET, RIGHT INTO WARWICK AVENUE, RIGHT INTO ALICE STREET, LEFT INTO ALBERT STREET, TO CARTWRIGHT FLATS TAXI RANK.
6.1.1.1 3	FROM APPROVED TAXI RANKS IN DURBAN TO APPROVED TAXI RANKS IN MANGUZA DIRECT AND RETURN FORWARD TRIP ROUTE: FROM CARTWRIGHT FLATS TAXI RANK INTO UMGENI ROAD TURN INTO ARGYLE ROAD AND JOIN M4 PROCEED TO N2 AT BALLITO, INTO AND ALONG N2, INTO AND ALONG R38, INTO AND ALONG R38 BY PASSING JOZINI INTO AND ALONG R22 TO KWANGWANASE, INTO MAIN ROAD KWANGWANASE TO KWANGWANSE TAXI RANK AND RETURN. RETURN TRIP ROUTE: FROM KWANGWANASE TAXI RANK INTO MAIN ROAD, INTO AND ALONG R22, INTO AND ALONG R38 PASSING JOZINI, INTO AND ALONG N2, JOIN M4 AT BALLITO, PROCEED ALONG M4 TO DURBAN, RIGHT INTO ARGYLE STREET, LEFT INTO UMGENI ROAD, RIGHT INTO LEOPOLD STREET, RIGHT INTO WARWICK AVENUE, RIGHT INTO ALICE STREET, LEFT INTO ALBERT STREET, TO CARTWRIGHT FLATS TAXI RANK.



GAZETTE

REGION: ALL

GAZETTE PRINT DATE : 29 JANUARY 2014

GAZETTE EXPIRY DATE: 19 FEBRUARY 2014

6.1.1.1 4	<p>CONDITIONS:"1. PASSENGERS MAY BE PICKED UP AND/OR SET DOWN ONLY AT DESIGNATED TAXI RANK OR TAXI STOP, WHICH SHALL EXCLUDE BUS STOPS.</p> <p>"2 ON THE IN BOUND TRIP TO DURBAN, NO PASSENGERS MAY BE PICKED UP EN ROUTE FROM ENTERING THE R102 AT DUFFS ROAD, UNTIL REACHING THE SOLDIERS WAY AND CENTENARY ROAD TAXI RANK.</p> <p>"3 ON THE RETURN TRIP TO INANDA, NO PASSENGERS MAY BE SET DOWN UNTIL REACING THE M25 AT DUFFS ROAD.</p> <p>"4 ENTRY OR RANKING ON PRIVATE PROPERTY IS NOT PERMITTED WITHOUT WRITTEN PERMISSION OF THE LANDLORD, A COPY OF WHICH MUST BE SUPPLIED TO THE BOARD.</p> <p>"5 WITHOUT HAVING ENTERED INTO AN AGREEMENT WITH OTHER OPERATORS ON A COMMON ROUTE, AS CONTEMPLATED BY SECTION 88(2)(B) OF ACT 22 OF 2000, THE PICKING UP OR SETTING DOWN OF PASSENGERS ON SUCH ROUTE IS NOT PERMITTED. A COPY OF SUCH AGREEMENT MUST BE SUPPLIED TO THE BOARD.</p> <p>"6. AT RANKS, WHETHER ON STREET OR OFF STREET, ONLY THE TAXIS THAT CAN BE ACCOMODATED IN THE DEMARCATED AREA MAY OCCUPY THE RANK , EXCESS VEHICLES MUST HOLD ELSEWHERE AT DESIGNATED HOLDING AREAS.</p> <p>"7. ON THE INBOUND TRIP TO UMHALANGA ROCKS NO "PASSENGERS MAY BE PICKED UP ALONG UMHALANGA ROCKS DRIVE AND BLACKBURN ROAD AND ON THE RETURN TRIP NO PASSENGERS MAY BE SET DOWN ALONG THE MENTIONED ROADS.</p> <p>"8. RANK PERMITS OR LETTERS OF AUTHORITY MUST BE PRODUCED IN RESPECT OF ALL RANKS IN MUNICIPAL AREAS, IN PARTICULAR MAJOR TOWNS AND CITIES AND IN PARTICULAR INTER-PROVINCIAL DESTINATIONS.</p> <p>"9. THE ALLOCATION OF ANY ROUTE OR PORTION OF A ROUTE IS SUBJECT TO THE CONDITION THAT IT HAS BEEN APPROVED AND ALLOCATED IN GOOD FAITH AND THAT SUCH ROUTE WILL BE INVALID SHOULD IT TRANSPIRE THAT THE ROUTE OR PORTION THEREOF WILL, OR HAS CAUSED CONFLICT DUE TO IT HAVING BEEN APPROVED BASED ON INCORRECT OR FALSE INFORMATION SUPPLIED TO THE BOARD OR AS A RESULT OF AN ERROR. IN SUCH INSTANCE THE OPERATING LICENCE MUST BE RETURNED TO THE BOARD FOR CORRECTION.</p> <p>2.DURBAN - MTUBATUBA,21004R22074410049747,KZNBRCDBN002240,NULL,ROUTE 14.</p> <p>"FROM APPROVED TAXI RANK IN DURBAN TO APPROVED TAXI RANK IN MTUBATUBA DIRECT AND RETURN FORWARD TRIP ROUTE: FROM CRABBE STREET TAXI RANK, LEFT INTO OSBORNE STREET INTO FIRST AVENUE / STAMFORDHILL ROAD INTO ARGYLE ROAD JOIN M4 PROCEED TO N2 AT BALLITO, INTO AND ALONG N2 TO BHOBOSA ROAD (MTUBATUBA) INTO AND ALONG BHOBOSA ROAD, INTO AND ALONG RIVERVIEW ROAD, INTO AND ALONG JOHN ROSS ROAD, INTO AND ALONG NYATHI ROAD TO MTUBATUBA TAXI RANK AND RETURN. RETURN TRIP ROUTE: FROM MTUBATUBA TAXI RANK, INTO AND ALONG NYATHI ROAD, INTO AND ALONG</p>
6.1.1.1 5	<p>FROM APPROVED TAXI RANK IN DURBAN TO APPROVED TAXI RANK IN ESHOWE DIRECT AND RETURN FORWARD TRIP ROUTE: FROM CRABBE STREET TAXI RANK, LEFT INTO OSBORNE STREET INTO FIRST AVENUE / STAMFORDHILL ROAD INTO ARGYLE ROAD JOIN M4 PROCEED TO N2 AT BALLITO, CONTINUE ALONG N2 TO R66, INTO AND ALONG R66, TO ESHOWE, INTO AND ALONG JOHN ROSS HIGHWAY, INTO OSBORNE ROAD TO ESHOWE TAXI RANK AND RETURN. RETURN TRIP ROUTE: FROM ESHOWE TAXI RANK INTO OSBORNE ROAD, INTO AND ALONG JOHN ROSS HIGHWAY, INTO AND ALONG R66, INTO AND ALONG N2, JOIN M4 AT BALLITO, PROCEED ALONG M4 TO DURBAN, RIGHT INTO ARGYLE ROAD, LEFT INTO UMGENI ROAD, RIGHT INTO LEOPOLD STREET, RIGHT INTO WARWICK AVENUE, RIGHT INTO ALICE STREET, LEFT INTO ALBERT STREET, UMGENI ROAD TO CRABBE STREET TAXI RANK.</p>
6.1.1.1 6	<p>FROM APPROVED TAXI RANK IN DURBAN TO APPROVED TAXI RANK IN MKUZE DIRECT AND RETURN FORWARD TRIP ROUTE: FROM CARTWRIGHT FLATS TAXI RANK INTO UMGENI ROAD TURN INTO ARGYLE ROAD AND JOIN M4 PROCEED TO N2 AT BALLITO, INTO AND ALONG N2 RIGHT INTO MKUZE MAIN ROAD, INTO EAGLE AVENUE TO MKUZE TAXI RANK AND RETURN. RETURN TRIP ROUTE: FROM MKUZE TAXI RANK INTO EAGLE AVENUE, INTO MAIN ROAD, INTO AND ALONG N2, JOIN M4 AT BALLITO, PROCEED ALONG M4 TO DURBAN, RIGHT INTO ARGYLE ROAD, LEFT INTO UMGENI ROAD, RIGHT INTO LEOPOLD STREET, RIGHT INTO WARWICK AVENUE, RIGHT INTO ALICE STREET, LEFT INTO ALBERT STREET TO CARTWRIGHT FLATS TAXI RANK.</p>



GAZETTE

REGION: ALL

GAZETTE PRINT DATE : 29 JANUARY 2014

GAZETTE EXPIRY DATE: 19 FEBRUARY 2014

6.1.1.1 7	<p>FROM APPROVED TAXI RANK IN DURBAN TO APPROVED TAXI RANK IN STANGER DIRECT AND RETURN FORWARD TRIP ROUTE: FROM CARTWRIGHT FLATS TAXI RANK INTO UMGENI ROAD TURN INTO ARGYLE ROAD AND JOIN M4, INTO AND ALONG M4, INTO R214 VIA UMHLELI, JOIN R102 VIA SHAKASKRAAL TURN INTO CHIEF ALBERT LUTHULI STREET INTO BALCOMBE ROAD TO KWA DUKUZA/STANGER TAXI RANK AND RETURN. RETURN TRIP ROUTE: FROM KWADUKUZA / STANGER TAXI RANK INTO BALCOMBE ROAD, INTO CHIEF ALBERT LUTHULI STREET, JOIN THE R102 VIA SHAKASKRAAL, INTO R214 VIA UMHLELI, INTO AND ALONG M4 TO DURBAN, INTO ARGYLE ROAD, LEFT INTO UMGENI ROAD, RIGHT INTO LEOPOLD STREET, RIGHT INTO WARWICK AVENUE, RIGHT INTO ALICE STREET LEFT INTO ALBERT STREET, INTO CARTWRIGHT FLATS TAXI RANK.</p> <p>2,DURBAN - PONGOLA,21004R21004R00049751,KZNBRCDBN002248,NULL,ROUTE 18.</p> <p>"FROM APPROVED TAXI RANKS IN DURBAN TO APPROVED TAXI RANKS IN PONGOLA DIRECT AND RETURN FORWARD TRIP ROUTE: FROM CARTWRIGHT FLATS TAXI RANK, INTO UMGENI ROAD, INTO ARGYLE ROAD JOIN M4 PROCEED TO N2 AT BALLITO, INTO AND ALONG N2 TO PONGOLA, TURNING INTO PONGOLA TAXI RANK AND RETURN. RETURN TRIP ROUTE: FROM PONGOLA TAXI RANK, INTO AND ALONG N2, JOIN M4 AT BALLITO, PROCEED ALONG M4 TO DURBAN, RIGHT INTO ARGYLE ROAD, LEFT INTO UMGENI ROAD, RIGHT INTO LEOPOLD STREET, RIGHT INTO WARWICK AVENUE, RIGHT INTO ALICE STREET LEFT INTO ALBERT STREET, INTO CARTWRIGHT FLATS TAXI RANK.</p> <p>2,DURBAN - NONGOMA,21004R22076110049752,KZNBRCDBN002249,NULL,ROUTE 19.</p> <p>"FROM APPROVED TAXI RANK IN DURBAN TO APPROVED TAXI RANK IN NONGOMA FORWARD TRIP ROUTE: FROM CRABBE STREET TAXI RANK LEFT INTO OSBORNE STREET, INTO FIRST AVENUE / STAMFORDHILL ROAD INTO ARGYLE ROAD AND JOIN M4 PROCEED TO N2 AT BALLITO, INTO AND ALONG N2 TO R66, INTO AND ALONG R66 BY PASSING ESHOWE, INTO AND ALONG R34, TURN TO R66 TO NONGOMA BY PASSING ULUNDI TO NONGOMA TAXI RANK AND RETURN.RETURN TRIP ROUTE0: FROM NONGOMA TAXI RANK, TURN INTO R66 BY PASSING ULUNDI, INTO AND ALONG R34, INTO AND ALONG R66 BY PASSING ESHOWE , INTO AND ALONG N2, JOIN M4 AT BALLITO, PROCEED ALONG M4 TO DURBAN, RIGHT INTO ARGYLE ROAD, LEFT INTO UMGENI ROAD, RIGHT INTO LEOPOLD STREET, RIGHT INTO WARWICK AVENUE, RIGHT INTO ALICE STREET, LEFT INTO ALBERT STREET, UMGENI ROAD, TO CRABBE STREET TAXI RANK.</p>
6.1.1.1 8	<p>SCHEDULE B INTER - PROVINCIAL ROUTES</p> <p>ROUTE 1B. FROM APPROVED TAXI RANK IN DURBAN TO APPROVED TAXI RANK IN FICKSBURG DIRECT AND RETURN FORWARD TRIP ROUTE: FROM CARTWRIGHT FLATS TAXI RANK INTO AND ALONG UMGENI ROAD RIGHT INTO AND ALONG LEOPOLD STREET INTO AND ALONG N3 TO HARRISMITH INTO AND ALONG R712, INTO AND ALONG R711 VIA FOURIESBERG, INTO AND ALONG R26 TO FICKSBURG, INTO MC CABE STREET, INTO AND ALONG TOORN STREET TO TAXI RANK IN FICKSBURG AND RETURN</p> <p>RETURN TRIP ROUTE: FROM FICKSBURG TAXI RANK INTO AND ALONG TOORN STREET, INTO MCCABE STREET INTO AND ALONG R26, INTO AND ALONG R711 VIA FICKSBURG, INTO AND ALONG R712 TO HARRISMITH INTO AND ALONG N3 TO DURBAN, INTO OLD DUTCH ROAD, ALICE STREET, LEFT INTO ALBERT STREET, INTO CARTWRIGHT FLATS TAXI RANK.</p> <p>ALTERNATIVELY VIA PINETOWN ON RETURN TRIPS TO DURBAN (DROP PASSENGERS ONLY): FROM FICKSBURG TAXI RANK?TO N3 INTO AND ALONG M13 TO PINETOWN INTO AND ALONG OLD MAIN ROAD RIGHT INTO CROMPTON STREET TO M13, JOIN N3 AT PARADISE VALLEY INTO AND ALONG N3 TO DURBAN, INTO OLD DUTCH ROAD, ALICE STREET LEFT INTO ALBERT STREET TO CARTWRIGHT FLATS TAXI RANK. NO PASSENGERS TO BE PICKED UP IN PINETOWN.</p>



GAZETTE

REGION: ALL

GAZETTE PRINT DATE : 29 JANUARY 2014

GAZETTE EXPIRY DATE: 19 FEBRUARY 2014

1) APP0000513	GAZETTE NUMBER: LGKZNG06-2014-JAN
2) LEOBYRNE LUKA NDLOVU	ID NO. 7107155351089
3) 6 CORONA PLACE	MARIANRIDGE
	3610
4) APPLICANT TYPE :	NEW OPERATING LICENCE
5) 1 x 15 (SEATED) 0 (STANDING)	
6.1.1.1	<p>ROUTE 3 POMEROY TO DUNDEE FROM POMEROY TAXI RANK (SHEPSTONE STREET) TURN LEFT ONTO R33 FOLLOW R33 TO HELPMENKAAR, FOLLOW R33 TO WILSON STREET, DUNDEE, FROM WILSON STREET (R68) TURN RIGHT INTO VICTORIA STREET (R68), FROM VICTORIA STREET (R68) TURN LEFT INTO TAXI RANK OFF LOAD AND LOAD AND RETURN.</p> <p>FYNNLANDS - DURBAN METRO 2206KJ21004R00053085, KZNBRCDBN3223 WARWICK AVENUE RANK 105 RIGHT INTO LINK ROAD, INTO MARKET ROAD, RIGHT TO WILLIAMS ROAD, LEFT INTO MOORE ROAD, JOINING M4 INKOSI LUTHULI FREEWAY, LEFT TO EDWINSWALES DRIVE RIGHT TO DOONE ROAD, AND THEN INTO BRIGHTON ROAD, RIGHT TO WADE ROAD, LEFT TO PARSONS ROAD, LEFT TO TARA ROAD, LEFT TO GRAYS INN ROAD, RIGHT TO BRIGHTON ROAD, LEFT TO OLD MISSION ROAD, RIGHT TO BLUFF ROAD, RIGHT TO LIGHT HOUSE ROAD, LEFT TO ISLANDVIEW ROAD, END OF ISLANDVIEW CIRCLE TURN BACK, THEN RIGHT TO TURNERS STREET INTO BLUFF ROAD, LEFT TO DONEGAL ROAD, RIGHT TO LIGHT HOUSE ROAD LEFT TO BLUFF ROAD, LEFT TO OLD MISSION ROAD, RIGHT TO BRIGHTON ROAD, LEFT TO ETTICK ROAD, LEFT TO POSTLOOPER ROAD, LEFT TO GREYS INN ROAD, LEFT TO BRIGHTON ROAD, RIGHT TO DOON ROAD RIGHT TO BLUFF ROAD, LEFT TO EDWINSWALES DRIVE (WEST) THEN LEFT TO RECREATION ROAD PROCEEDING ONTO M4 INKOSI LUTHULI FREEWAY THEN OFF RAMP TO VICTORIA EMBANKMENT LEADING INTO WINDER STREET, RIGHT INTO POINT ROAD LEFT TO SHEPSTONE ROAD LEFT TO SMITH STREET, RIGHT TO WARWICK AVENUE RANK 105.</p> <p>DURBAN - PIETERMARITZBURG ,2206LS22068T10051999, KZNBRCDBN000810 ROUTE 1. FROM DURBAN TO PIETERMARITZBURG INBOUND FROM APPROVED TAXI RANK ON ALICE STREET, TURN RIGHT INTO GREY STREET, AND FROM APPROVED TAXI RANK 38, GREY STREET, PROCEED ALONG GREY STREET, TURN RIGHT INTO LEOPOLD STREET, INTO CANNONGATE ROAD, RIGHT INTO N3, ALONG THE N3, AND ARRIVING AT OFF-RAMP INDICATING PIETERMARITZBURG, TURN LEFT INTO GREYTOWN ROAD, PROCEED UP UNTIL ARRIVING AT MARKET SQUARE ON CHURCH STREET AND RANK. CONDITIONS PASSENGERS TO BE DROPPED OFF ONLY AT DESIGNATED MINIBUS TAXI STOPPING AREA IS AND NO PICKING UP OF PASSENGERS IN THE PINETOWN AREA. OUTBOUND FROM MARKET SQUARE RANK, PROCEED ALONG CHURCH STREET, RIGHT INTO N3, PROCEED ALONG N3, LEFT M13, LEFT OLD MAIN ROAD, RIGHT CROMPTON STREET, LEFT INTO M13, LEFT INTO N3, LEFT INTO BEREA ROAD NORTH, INTO OLD DUTCH ROAD, BECOMING ALICE STREET, INTO RANK 22. FROM RANK 38, PROCEED ALONG ALICE STREET, INTO LEFT ALBERT STREET, LEFT INTO LORNE STREET, LEFT GREY STREET AND RANK</p> <p>DURBAN - GREYTOWN 2206LS2202C710052000, KZNBRCDBN000811, ROUTE 2.FROM DURBAN TO GRE</p>
6.1.1.2	<p>3. STEADVILLE TO PIETERS INDUSTRIAL AREA (INBOUND) FROM STEADVILLE TAXI RANK, JOIN MADIBA ROAD, TURN LEFT TO TSAKANE ROAD, TURN RIGHT TO PIETERS ROAD, AND PROCEED TO PIETERS INDUSTRIAL AREA (OUTBOUND) USE THE SAME ROUTE AS PER FORWARD ROUTE</p> <p>DURBAN - BULWER, 21004R2206LS00052001, KZNBRCDBN000812 FROM DURBAN TO BULWER (INBOUND) FROM APPROVED TAXI RANK ON ALICE STREET RANK 22, TURN RIGHT INTO GREY STREET, AND FROM APPROVED TAXI RANK 38 ON GREY STREET PROCEED ALONG GREY STREET, TURN RIGHT INTO LEOPOLD STREET, INTO CANNONGATE ROAD, RIGHT INTO N3, ALONG THE N3, FROM THE N3 DRIVE ALONG THE ROAD TO BULWER (OUTBOUND) FROM BULWER DRIVE ALONG TOWARDS THE N3, TURN RIGHT INTO N3, PROCEED ALONG N3, AND TURN LEFT OLD MAIN ROAD, RIGHT CROMPTON STREET, LEFT INTO M13, LEFT INTO N3, LEFT INTO BEREA ROAD NORTH, INTO OLD DUTCH ROAD, BECOMING ALICE STREET, INTO RANK 22, RANK 38, PROCEED ALONG ALICE STREET, LEFT INTO ALBERT STREET, LEFT INTO LORNE STREET, LEFT INTO GREY STREET AND RANK</p>



GAZETTE

REGION: ALL

GAZETTE PRINT DATE : 29 JANUARY 2014

GAZETTE EXPIRY DATE: 19 FEBRUARY 2014

- | | |
|---------|--|
| 6.1.1.3 | <p>CONDITIONS/RESTRICTIONS1.PASSENGERS MAY BE PICKED UP AND/OR SET DOWN ONLY AT DESIGNATED TAXI RANK OR TAXI STOP, WHICH SHALL EXCLUDE BUS STOPS.2.ON THE INBOUND TRIP TO PIETERMARITZBURG, GREYTOWN AND BULWER PASSENGERS MAY BE PICKED UP EN-ROUTE FROM LEAVING THE MAGISTERIAL OF DURBAN UNTIL REACHING THE DESTINATION RANK.3.ON THE RETURN TRIP TO DURBAN, NO PASSENGERS MAY BE SET DOWN UNTIL REACHING THE MAGISTERIAL DISTRICT OF DURBAN4.ENTRY OR RANKING ON PRIVATE PROPERTY IS NOT PERMITTED WITHOUT PERMISSION OF THE LANDLORD, A COPY OF WHICH MUST BE SUPPLIED TO THE BOARD BEFORE ISSUE OPERATING LICENSE.5.WITHOUT HAVING ENTERED INTO AN AGREEMENT WITH OTHER OPERATORS ON A COMMON ROUTE, AS CONTEMPLATED BY SECTION 88 (2) (B) OF ACT 22 OF 2000, THE PICKING UP OR SETTING DOWN OF PASSENGERS ON SUCH ROUTE IS NOT PERMITTED. A COPY OF SUCH AGREEMENT MUST BE SUPPLIED TO THE BOARD.6.AT RANKS, WHETHER ON -STREET OR OFF-STREET, ONLY THE TAXIS THAT CAN BE ACCOMMODATED IN THE DEMARCATED AREA MAY OCCUPY THE RANK, EXCESS VEHICLES MUST HOLD ELSEWHERE AT DESIGNATED HOLDING AREAS.7.RANK PERMITS OR LETTERS OF AUTHORITY MUST BE PRODUCED IN RESPECT OF ALL RANKS IN MUNICIPAL ARREARS, IN PARTICULAR MAJOR TOWNS AND CITIES.8.THE ALLOCATION OF ANY ROUTE OR PORTION OF A ROUTE IS SUBJECT TO THE CONDITION THAT IT HAS BEEN APPROVED AND ALLOCATED IN GOOD FAITH AND THAT SUCH ROUTE WILL BE INVALID SHOULD IT TRANSPIRE THAT THE ROUTE OR PORTION THEREOF WILL, OR HAS CAUSED CONFLICT DUE TO IT HAVING BEEN APPROVED BASED ON INCORRECT OR FALSE INFORMATION SUPPLIED TO THE BOARD OR AS A RESULT OF AN ERROR. IN SUCH INSTANCE THE OPERATING LICENSE MUST BE RETURNED TO THE BOARD FOR CORRECTION.9.THE VEHICLE MUST BE COVERED BY MOTOR VEHICLE INSURANCE AS WELL AS PERSONAL LIABILITY INSURANCE.</p> |
|---------|--|



GAZETTE

REGION: ALL

GAZETTE PRINT DATE : 29 JANUARY 2014

GAZETTE EXPIRY DATE: 19 FEBRUARY 2014

1) APP0000662	GAZETTE NUMBER: LGKZNG06-2014-JAN
2) BHAMU CHRISTOPHER HLONGWANE ID NO. 5410195726084	
3) BOX 751 TOTI 4126	
4) APPLICANT TYPE : NEW OPERATING LICENCE	
5) IS STILL TO BE ACQUIRED	
6.1.1.1	<p>ROUTE 1 AFROM CHESTERVILLE TOWNSHIP, CHESTERVILLE EXTENSION 1&2 TO DURBAN (TOMATOHALL TAXI RANK)INWARD ROUTE:</p> <p>FROM CHESTERVILLE, CHESTERVILLE EXTENSION 2, TURN INTO INGWENYA ROAD, INTO DENIS SHEPSTONE ROAD, INTO CHESTERVILLE EXTENSION 1, RETURN ALONG DENIS SHEPSTONE ROAD, TURN RIGHT INTO BOOTH ROAD, LEFT TO BELLAIR ROAD RIGHT INTO UMBILO RIGHT INTO FRANCOIS ROAD, TURN LEFT INTO UMBILO ROAD, TURN RIGHT INTO BEREA ROAD (LEFT INTO WARWICK AVENUE, RIGHT INTO ALICE STREET, RIGHT INTO SOLDIERS' WAY, RIGHT INTO PINE STREET) OR LEFT INTO WEST STREET, TURN LEFT INTO ALIWAAL STREET, TURN LEFT INTO PINE STREET) TURN RIGHT INTO RUSSELL STREET, TURN LEFT INTO LEOPOLD STREET, LEFT INTO MARKET ROAD RIGHT INTO SERVICE ROAD BEHIND THE ENGLISH MARKET, TO TOMATO HALL TAXI RANK</p> <p>RETURN AS FOLLOWS: FROM WARWICK AVENUE (TOMATO HALL TAXI RANK) TURN LEFT INTO WEST STREET, TURN RIGHT INTO SYDNEY ROAD, TURN RIGHT INTO FRANCOIS ROAD, LEFT INTO BELLAIR ROAD RIGHT INTO BOOTH ROAD, TURN LEFT INTO DENIS SHEPSTONE INTO CHESTERVILLE EXTENSION AND RETURN ALONG DENIS SHEPSTONE ROAD, INTO NGWENYA ROAD, TURN LEFT INTO A ROAD LEADING TO CHESTERVILLE EXTENSION 2 AND PROCEED TO CHESTERVILLE TOWNSHIP.</p> <p>NB: NO PASSENGERS TO BE PICKED ALONG WEST STREET</p>
6.1.1.2	<p>ROUTE 3 AFROM CHESTERVILLE EXTENSION 1, 2 & 3 TO INKOSI ALBERT LUTHULI (CATO MANOR) HOSPITAL</p> <p>INWARD JOURNEY: FROM CHESTERVILLE EXTENSION 3 INTO CHESTERVILLE TOWNSHIP, INTO CHESTERVILLE EXTENSION 2 INTO NGWENYA ROAD, INTO DENNIS SHEPSTONE ROAD, INTO CHESTERVILLE EXTENSION 1 RETURN ALONG DENNIS SHEPSTONE TURN RIGHT INTO BOOTH ROAD, RIGHT INTO BELLAIR ROAD TAXI RANK ON BELLAIR ROAD OPPOSITE INKOSI ALBERT LUTHULI(CATO MANOR) HOSPITAL.</p> <p>RETURN AS FOLLOWS: FROM THE TAXI RANK ON BELLAIR ROAD OPPOSITE INKOSI ALBERT LUTHULI (CATO MANOR) HOSPITAL, RIGHT INTO BELLAIR ROAD, LEFT INTO BOOTH ROAD, LEFT INTO DENNIS SHEPSTONE ROAD INTO CHESTERVILLE EXTENSION ROUTE ALONG DENNIS SHEPSTONE ROAD INTO NGWENYA ROAD, LEFT INTO ROAD LEADING TO CHESTERVILLE EXTENSION 2 INTO CHESTERVILLE TOWNSHIP THEN INTO CHESTERVILLE EXTENSION 3 TAXI RANK.</p>
6.1.1.3	<p>FROM CHESTERVILLE TO DURBAN INWARD JOURNEY FROM CHERVILLE EXTENSION 3 TO CHESTERVILLE TOWNSHIP ALONG MAHLATHI ROAD INTO NETLLETON ROAD, INTO WIGGINS ROPAD, TURN RIGHT INTO WIGGINS ROAD, LEFT INTO BELLAIR ROAD, INTO JAN SMUTS HIGHWAY, TURN LEFT INTO BRICKFIELD ROAD, TURN LEFT INTO N3 TURN LEFT INTO BEREA ROAD NORTH, PROCEED TO OLD DUTCH ROAD, INTO ALICE STREET (RIGHT INTO MARKET ROAD OR RIGHT INTO A SRVICE ROAD BEHIND ENGLISH MARKET) INTO TOMATO HALL TAXI RANK AND RETURN AS FOLLOWS: FROM TOMATO HALL TAXI RANK INTO WARWICK AVENUE, TURN LEFT INTO CANONGATE ROAD, PROCEED THE WESTERN FREEWAY (N3), WESTBOUND, TURN LEFT INTO BRICKFIELD ROAD OFF-RAMP, TURN LEFT INTO BRICKFIELD, TURN RIGHT INTO JAN SMUTS HIGHWAY, TURN LEFT INTO BELLAIR ROAD, TURN RIGHT INTO WIGGINS ROAD, INTOM AHLATHI ROAD AND PROCEED ALONG MAHLATHI TO CHESTERVILLE TOWNSHIP AND TO CHESERVILLE EXTENSION 3 TAXI RANK.</p>



GAZETTE

REGION: ALL

GAZETTE PRINT DATE : 29 JANUARY 2014

GAZETTE EXPIRY DATE: 19 FEBRUARY 2014

1) APP0000711	GAZETTE NUMBER: LGKZNG06-2014-JAN
2) DEON CASSIM ABRAHAMS ID NO. 7409145233082	
3) P O BOX 1021 PINETOWN 3610	
4) APPLICANT TYPE : NEW OPERATING LICENCE	
5) IS STILL TO BE ACQUIRED	
6.1.1.1	<p>ROUTE 1 MARRIANRIDGE TAXI RANK TO DURBAN FROM MARRIANRIDGE TAXI RANK DOWN MILKY WAY, TURN LEFT INTO M1, CONTINUE TO RICHMOND ROAD RIGHT INTO N3, BEREA ROAD NORTH, OLD DUTCH ROAD, ALICE STREET, RIGHT INTO SOLDIERS WAY AND DROP OFF PASSENGERS AT SOLDIERS WAY TAXI RANK AND RETURN AS FOLLOWS:-PICK UP FROM SOLDIERS WAY TAXI RANK, GO DOWN SOLDIERS WAY, TURN RIGHT INTO PINE STREET, CARRY ON UNTIL YOU JOIN N3 FREEWAY FACING WESTERLY DIRECTION ON N3, PROCEED UNTIL YOU REACH MARIANHILL/RICHMOND ROAD OFFRAMP, TURN LEFT INTO AND ALONG RICHMOND ROAD, PASS N.P.A, TURN RIGHT INTO MILKY WAY AND PROCEED STRAIGHT TO NEPTUNE DRIVE, MARRIANRIDGE, TO CENTRAL DRIVE MARRIANRIDGE NEW TOWNSHIP AND PROCEED TO TAXI RANK.</p> <p>1(A) ALTERNATE ROUTE TO DURBAN FROM MARRIANRIDGE TAXI RANK ALONG MILKY WAY, LEFT INTO M1, PROCEED TO RICHMOND ROAD, LEFT INTO WESTMEAD INDUSTRIAL AREA, ALONG KYALAMI ROAD, HILLCLIMB ROAD, TRAFFORD ROAD, LEFT INTO RICHMOND ROAD, RIGHT INTO ANDERSON ROAD, LEFT INTO STANSFIELD LANE AND PROCEED TO OLD MAIN ROAD TO COWIES HILL, M13, PROCEED TO R613 PASS WESTVILLE CENTRE, TO 45TH CUTTING, TO SHERWOOD THEN JOIN N3 AND FOLLOW THE NORMAL ROUTE (AS IN 1) TO SOLDIERS WAY TAXI RANK AND RETURN SUBSTANTIALLY ALONG THE SAME ROUTE.</p>
6.1.1.2	<p>ROUTE 2 MARRIANRIDGE TO PINETOWN FROM MARRIANRIDGE TAXI RANK ALONG MILKY WAY, TURN LEFT INTO M1 TO RICHMOND ROAD INTO OLD MAIN ROAD, TURN RIGHT TO ANDERSON ROAD, TURN LEFT INTO STANSFIELD LANE, THEN STOP AT STANFIELD TAXI RANK AND OFF LOAD PASSENGERS AND RETURN AS FOLLOWS:- FROM THE TAXI RANK TURN RIGHT TO ANDERSON ROAD, ON THE FIRST SET OF ROBOTS, TURN LEFT INTO OLD MIAN ROAD, PROCEED TO JOIN RICHMOND ROAD, TURN RIGHT INTO MILKY WAY, ALONG NEPTUNE DRIVE TO CENTRAL DRIVE, AND PROCEED TO MARRIANRIDGE TAXI RANK</p>
6.1.1.3	<p>STANDARD CONDITIONS</p> <ol style="list-style-type: none"> 1. PASSENGERS MAY BE PICKED UP AND / OR SET DOWN ONLY AT DESIGNATED TAXI RANKS OR TAXI STOPS, WHICH EXCLUDE BUS STOPS. 2. ON INBOUND TRIP, NO PASSENGERS MAY BE PICKED UP EN ROUTE FROM ENTERING N3, UNTIL REACHING THE SOLDIERS WAY TAXI RANK. 3. ON THE RETURN TRIP TO MARRIANRIDGE, NO PASSENGERS MAY BE SET DOWN UNTIL REACHING MILKY WAY. 4. ENTRY OR RANKING ON PRIVATE PROPERTY IS NOT PERMITTED WITHOUT THE WRITTEN PERMISSION OF THE LANDLORD, A COPY OF WHICH MUST BE SUPPLIED TO THE BOARD 5. WITHOUT HAVING ENTERED INTO AN AGREEMENT WITH OTHER OPERATORS ON A COMMON ROUTE, AS CONTEMPLATED BY SECTION 88(2)(B) OF ACT 22 OF 2000, THE PICKING UP AND SETTING DOWN OF PASSENGERS ON SUCH ROUTES IS NOT PERMITTED. A COPY OF SUCH AGREEMENT MUST BE SUPPLIED TO THE BOARD. 6. AT RANKS, WHETHER ON-STREET OF OFF-STREET, ONLY THE TAXIS THAT CAN BE ACCOMMODATED IN THE DEMARCATED AREA MAY OCCUPY THE RANK. EXCESS VEHICLES MUST HOLD ELSEWHERE



GAZETTE

REGION: ALL

GAZETTE PRINT DATE : 29 JANUARY 2014

GAZETTE EXPIRY DATE: 19 FEBRUARY 2014

<p>1) APP0000732</p> <p>2) SIPHO CYPRIAN MTHEMBU ID NO. 5711265367083</p> <p>3) P.O.BOX 55619 HAMMERSDALE 3700</p> <p>4) APPLICANT TYPE : NEW OPERATING LICENCE</p> <p>5) 1 x 13 (SEATED) 0 (STANDING)</p>	<p>GAZETTE NUMBER: LGKZNG06-2014-JAN</p>
<p>6.1.1.1</p>	<p>NTSHONGWENI - PINETOWN:</p> <p>FROM NTSHONGWENI TAXI RANK, LEFT INTO D210 NTSHONGWENI ROAD PASS MNCADODO BRIDGE, LEFT INTO D359, RIGHT INTO P551 BECOMING KASSIER ROAD, LEFT TURN P454 / J.B. MCINTOSH ROAD SUMMERVELD AND RETURN BACK INTO KASSIER ROAD, PASS N3 BRIDGE, PASS POLO PONY GARAGE, PASS M13, LEFT TURN INTO FRASER ROAD AND BACK, PROCEED ALONG KASSIER ROAD AND TO ASSAGAY AND HILLCREST, RIGHT TURN INTO R103/ OLD MAIN ROAD, RIGHT TURN INTO AZALIA ROAD TO PETROL FILING STATION (PICK UP AND DROP OFF) AND PROCEED, LEFT INTO MARGARETS STREET RIGHT INTO R103/ OLD MAIN ROAD, LEFT TURN INTO M13 FROM KASSIER ROAD RIGHT TURN INTO M13, LEFT TURN OFF RAMP INTO SHONGWENI ROAD INTO HILLCREST TURN AROUND AZALIA ROAD LEFT INTO R103/ OLD MAIN ROAD, LEFT TURN INTO M13, PASS EVERTON, GILLITS, PASS MAYTIME STORES KLOOF, LEFT TURN INTO VILLAGE ROAD, RIGHT ON - RAMP INTO M13, LEFT TURN INTO M31/OLD MAIN ROAD, RIGHT TURN INTO ANDERSON ROAD AND RIGHT INTO ANDERSON ROAD TAXI RANK, PICK AND DROP AND RETURN ALONG THE SAME ROUTE IN REVERSE.</p> <p>1.2. ALTERNATIVE ROUTE</p> <p>FROM M13 KLOOF AREA TURN INTO PIONNEER ROAD, INTO WYEBANK ROAD (M39), RIGHT TURN INTO GLAMIS ROAD (M39), RIGHT TURN INTO BOSSE STREET, RIGHT TURN INTO BOHMER ROAD, STRAIGHT INTO HIGH STREET, RIGHT TURN INTO CAMPBELL ROAD, BECOMING GLENUGIE ROAD, RIGHT INTO KINGS ROAD RIGHT TURN INTO M13/ OLD MAIN ROAD, LEFT TURN INTO ANDERSON ROAD AND RIGHT INTO ANDERSON ROAD TAXI RANK AND RETURN ALONG THE SAME ROUTE IN REVERSE. BUX FARM TO PINETOWN FROM BUX FARM TAXI RANK, RIGHT TURN INTO D755, RIGHT TURN INTO CLIFFDDALE ROAD/ P504, LEFT TURN INTO KASSIER ROAD AND PROCEED TO PINETOWN ALONG ALL MENTIONED ROUTES AS PER 1.1 TO</p>
<p>6.1.1.2</p>	<p>NTSHONGWENI TO HAMMERSDALE</p> <p>NTSHONGWENI TO KELLY ROAD TAXI RANK, HAMMERSDALE DIRECT, ALONG MPUMALANGA/HAMMERSDALE MAIN ROAD DIRECT AND RETURN. 1.2 ABOVE, AND RETURN.</p>



GAZETTE

REGION: ALL

GAZETTE PRINT DATE : 29 JANUARY 2014

GAZETTE EXPIRY DATE: 19 FEBRUARY 2014

6.1.1.3	<p>CONDITIONS:</p> <ol style="list-style-type: none">1. PASSENGERS MAY BE PICKED UP AND/ OR SET DOWN ONLY AT DESIGNATED TAXI RANK OR TAXI STOP, WHICH SHALL EXCLUDE BUS STOPS."2. ON THE IN BOUND TRIP TO PINETOWN, NO PASSENGERS MAY BE PICKED UP EN ROUTE FROM ENTERING THE R103, UNTIL REACHING THE ANDERSON ROAD TAXI RANK.3. ON THE RETURN TRIP TO NTSHONGWENI , NO PASSENGERS MAY BE SET DOWN UNTIL LEAVING THE R103.4. ENTRY OR RANKING ON PRIVATE PROPERTY IS NOT PERMITTED WITHOUT WRITTEN PERMISSION OF THE LANDLORD, A COPY OF WHICH MUST BE SUPPLIED TO THE BOARD.5. WITHOUT HAVING ENTERED INTO AN AGREEMENT WITH OTHER OPERATORS ON A COMMON ROUTE, AS CONTEMPLATED BY SECTION 88(2)(B) OF ACT 22 OF 2000, THE PICKING UP OR SETTING DOWN OF PASSENGERS ON SUCH ROUTE IS NOT PERMITTED. A COPY OF SUCH AGREEMENT MUST BE SUPPLIED TO THE BOARD.6. AT RANKS, WHETHER ON - STREET OR OFF - STREET, ONLY THE TAXIS THAT CAN BE ACCOMMODATED IN THE DEMARCATED AREA MAY OCCUPY THE RANK, EXCESS VEHICLES MUST HOLD ELSEWHERE AT DESIGNATED HOLDING AREAS.7. RANK PERMITS OR LETTERS OF AUTHORITY MUST BE PRODUCED IN RESPECT OF ALL RANKS IN MUNICIPAL AREAS, IN PARTICULAR MAJOR TOWNS AND CITIES SUCH AS DURBAN AND PINETOWN.8. THE ALLOCATION OF ANY ROUTE OR PORTION OF A ROUTE IS SUBJECT TO THE CONDITION THAT IT HAS BEEN APPROVED AND ALLOCATED IN GOOD FAITH AND THAT SUCH ROUTE WILL BE INVALID SHOULD IT TRANSPIRE THAT THE ROUTE OR PORTION THEREOF WILL, OR HAS CAUSED CONFLICT DUE TO IT HAVING BEEN APPROVED BASED ON INCORRECT OR FALSE INFORMATION SUPPLIED TO THE BOARD OR AS A RESULT OF AN ERROR. IN SUCH INSTANCE THE OPERATING LICENCE MUST BE RETURNED TO THE BOARD FOR CORRECTION.9. THE VEHICLE MUST BE COVERED BY MOTOR VEHICLE INSURANCE AS WELL AS PERSONAL LIABILITY INSURANCE.10. ON THE INBOUND TRIP TO DURBAN NO PASSENGERS MAY BE PICKED UP EN ROUTE FROM ENTERING THE N3 UNTIL THE APPROVED TAXI RANK IN DURBAN FOR WHICH A RANK PERMIT MUST BE PRODUCED PRIOR TO ISSUE OF THE OPERATING LICENCE. ON THE RETURN TRIP NO PASSENGERS MAY BE SET DOWN UNTIL LEAVING THE N3."
---------	--



GAZETTE

REGION: ALL

GAZETTE PRINT DATE : 29 JANUARY 2014

GAZETTE EXPIRY DATE: 19 FEBRUARY 2014

1)	APP0000734	GAZETTE NUMBER: LGKZNG06-2014-JAN
2)	SIPHIWE SELBY MSANE ID NO. 6709165327081	
3)	P O BOX 55619 MPUMALANGA TOWNSHIP HAMMERSDALR 3700	
4)	APPLICANT TYPE : NEW OPERATING LICENCE	
5)	1 x 13 (SEATED) 0 (STANDING)	
6.1.1.1	<p>NTSHONGWENI - PINETOWN:</p> <p>FROM NTSHONGWENI TAXI RANK,LEFT INTO D210 NTSHONGWENI ROAD PASS MNCADODO BRIDGE,LEFT INTO D359,RIGHT INTO P551 BECOMING KASSIER ROAD,LEFT TURN P454 / J.B. MCINTOSH ROAD SUMMERVELD AND RETURN BACK INTO KASSIER ROAD,PASS N3 BRIDGE,PASS POLO PONY GARAGE,PASS M13,LEFT TURN INTO FRASER ROAD AND BACK,PROCEED ALONG KASSIER ROAD AND TO ASSAGAY AND HILLCREST, RIGHT TURN INTO R103/ OLD MAIN ROAD,RIGHT TURN INTO AZALIA ROAD TO PETROL FILING STATION (PICK UP AND DROP OFF) AND PROCEED,LEFT INTO MARGARETS STREET RIGHT INTO R103/ OLD MAIN ROAD,LEFT TURN INTO M13FROM KASSIER ROAD RIGHT TURN INTO M13,LEFT TURN OFF RAMP INTO SHONGWENI ROAD INTO HILLCREST TURN AROUND AZALIA ROAD LEFT INTO R103/ OLD MAIN ROAD,LEFT TURN INTO M13,PASS EVERTON,GILLITS,PASS MAYTIME STORES KLOOF,LEFT TURN INTO VILLAGE ROAD, RIGHT ON - RAMP INTO M13,LEFT TURN INTO M31/OLD MAIN ROAD, RIGHT TURN INTO ANDERSON ROAD AND RIGHT INTO ANDERSON ROAD TAXI RANK,PICK AND DROP AND RETURN ALONG THE SAME ROUTE IN REVERSE.</p> <p>1.2.ALTERNATIVE ROUTE</p> <p>FROM M13 KLOOF AREA TURN INTO PIONNEER ROAD,INTO WYEBANK ROAD(M39),RIGHT TURN INTO GLAMIS ROAD (M39),RIGHT TURN INTO BOSSE STREET,RIGHT TURN INTO BOHMER ROAD,STRAIGHT INTO HIGH STREET,RIGHT TURN INTO CAMPBELL ROAD,BECOMING GLENUGIE ROAD,RIGHT INTO KINGS ROADRIGHT TURN INTO M13/ OLD MAIN ROAD, LEFT TURN INTO ANDERSON ROAD AND RIGHT INTO ANDERSON ROAD TAXI RANK AND RETURN ALONG THE SAME ROUTE IN REVERSE.BUX FARM TO PINETOWNFROM BUX FARM TAXI RANK,RIGHT TURN INTO D755,RIGHT TURN INTO CLIFFDDALE ROAD/ P504,LEFT TURN INTO KASSIER ROAD AND PROCEED TO PINETOWN ALONG ALL MENTIONED ROUTES AS PER 1.1 TO</p>	
6.1.1.2	<p>NTSHONGWENI TO HAMMERSDALE</p> <p>NTSHONGWENI TO KELLY ROAD TAXI RANK,HAMMERSDALE DIRECT,ALONG MPUMALANGA/HAMMERSDALE MAIN ROAD DIRECT AND RETURN. 1.2 ABOVE,AND RETURN.</p>	



GAZETTE

REGION: ALL

GAZETTE PRINT DATE : 29 JANUARY 2014

GAZETTE EXPIRY DATE: 19 FEBRUARY 2014

6.1.1.3 CONDITIONS:

1. PASSENGERS MAY BE PICKED UP AND/ OR SET DOWN ONLY AT DESIGNATED TAXI RANK OR TAXI STOP, WHICH SHALL EXCLUDE BUS STOPS."
2. ON THE IN BOUND TRIP TO PINETOWN, NO PASSENGERS MAY BE PICKED UP EN ROUTE FROM ENTERING THE R103, UNTIL REACHING THE ANDERSON ROAD TAXI RANK.
3. ON THE RETURN TRIP TO NTSHONGWENI , NO PASSENGERS MAY BE SET DOWN UNTIL LEAVING THE R103.
4. ENTRY OR RANKING ON PRIVATE PROPERTY IS NOT PERMITTED WITHOUT WRITTEN PERMISSION OF THE LANDLORD, A COPY OF WHICH MUST BE SUPPLIED TO THE BOARD.
5. WITHOUT HAVING ENTERED INTO AN AGREEMENT WITH OTHER OPERATORS ON A COMMON ROUTE, AS CONTEMPLATED BY SECTION 88(2)(B) OF ACT 22 OF 2000, THE PICKING UP OR SETTING DOWN OF PASSENGERS ON SUCH ROUTE IS NOT PERMITTED. A COPY OF SUCH AGREEMENT MUST BE SUPPLIED TO THE BOARD.
6. AT RANKS, WHETHER ON - STREET OR OFF - STREET, ONLY THE TAXIS THAT CAN BE ACCOMMODATED IN THE DEMARCATED AREA MAY OCCUPY THE RANK, EXCESS VEHICLES MUST HOLD ELSEWHERE AT DESIGNATED HOLDING AREAS.
7. RANK PERMITS OR LETTERS OF AUTHORITY MUST BE PRODUCED IN RESPECT OF ALL RANKS IN MUNICIPAL AREAS, IN PARTICULAR MAJOR TOWNS AND CITIES SUCH AS DURBAN AND PINETOWN.
8. THE ALLOCATION OF ANY ROUTE OR PORTION OF A ROUTE IS SUBJECT TO THE CONDITION THAT IT HAS BEEN APPROVED AND ALLOCATED IN GOOD FAITH AND THAT SUCH ROUTE WILL BE INVALID SHOULD IT TRANSPIRE THAT THE ROUTE OR PORTION THEREOF WILL, OR HAS CAUSED CONFLICT DUE TO IT HAVING BEEN APPROVED BASED ON INCORRECT OR FALSE INFORMATION SUPPLIED TO THE BOARD OR AS A RESULT OF AN ERROR. IN SUCH INSTANCE THE OPERATING LICENCE MUST BE RETURNED TO THE BOARD FOR CORRECTION.
9. THE VEHICLE MUST BE COVERED BY MOTOR VEHICLE INSURANCE AS WELL AS PERSONAL LIABILITY INSURANCE.
10. ON THE INBOUND TRIP TO DURBAN NO PASSENGERS MAY BE PICKED UP EN ROUTE FROM ENTERING THE N3 UNTIL THE APPROVED TAXI RANK IN DURBAN FOR WHICH A RANK PERMIT MUST BE PRODUCED PRIOR TO ISSUE OF THE OPERATING LICENCE. ON THE RETURN TRIP NO PASSENGERS MAY BE SET DOWN UNTIL LEAVING THE N3."



GAZETTE

REGION: ALL

GAZETTE PRINT DATE : 29 JANUARY 2014

GAZETTE EXPIRY DATE: 19 FEBRUARY 2014

1)	APP0000737	GAZETTE NUMBER: LGKZNG06-2014-JAN
2)	MUSA LAWRENCE GUMEDE ID NO. 6508085631089	
3)	P.O.BOX 50637 DASSENHOEK 3600	
4)	APPLICANT TYPE : NEW OPERATING LICENCE	
5)	IS STILL TO BE ACQUIRED	
6.1.1.1	DASSENHOEK TO PINETOWN VIA GERMANY	
	<p>FORWARD: DEPART FROM DASSENHOEK TAXI RANK TURN LEFT INTO MILKY WAY, PROCEED AND TURN LEFT INTO OLD RICHMOND ROAD M1 WHICH BECOMES RICHMOND ROAD THEN TURN LEFT INTO GLENUEGIE ROAD, TURN RIGHT INTO LAUTH AND THEN LEFT INTO CROMPTON STREET, TURN LEFT INTO SHEPSTONE ROAD, RIGHT INTO ESCOMBE ROAD AND LEFT INTO CHELSEA AVENUE AND LEFT INTO NEW GERMANY SHOPPING CENTRE. RETURN: DEPART FROM NEW GERMANY DROP OFF/PICK UP POINT TURN RIGHT INTO CHELSEA AVENUE AND THEN RIGHT INTO ESCOMBE ROAD, LEFT INTO SHEPSTONE ROAD AND RIGHT INTO CROMPTON PROCEED AND TURN RIGHT INTO OLD MAIN ROAD THEN LEFT INTO ANDERSON STREET TAXI RANK IN PINETOWN, TURN LEFT INTO OLD MAIN ROAD WHICH BECOME RICHMOND ROAD M1 THEN THE REST IS THE SAME AS FORWARD ROUTE.</p>	
6.1.1.2	DASSENHOEK TO DURBAN	
	<p>FORWARD: DEPART FROM DASSENHOEK TAXI RANK INTO MILKY WAY, PROCEED STRAIGHT AND TURN LEFT INTO OLD RICHMOND ROAD M1 WHICH BECOMES RICHMOND ROAD, TURN RIGHT ONTO THE N3 FREE WAY RAMP TOWARDS DURBAN, PROCEED ALONG OLD DUTCH ROAD WHICH BECOMES ALICE STREET THEN RIGHT INTO MARKET ROAD AND RIGHT AGAIN INTO SERVICE ROAD THEN PROCEED TO UNIVERSITY AVENUE RANK NO.98 RETURN: DEPART FROM RANK NO.98 UNIVERSITY AVENUE TURN RIGHT INTO LANCERS ROAD AND RIGHT INTO ALIWAL ROAD THEN INTO CANON GATE ROAD AND PROCEED ONTO THE N3 FREE WAY RAMP, PROCEED ALONG N3 FREE WAY AND TURN LEFT INTO RICHMOND ROAD M1 WHICH BECOMES OLD RICHMOND ROAD, TURN RIGHT ONTO MILKY WAY THEN THE REST IS THE SAME AS FORWARD ROUTE.</p>	
6.1.1.3	DASSENHOEK TO WESTMEAD VIA MARIANRIDGE, KTT, NPA AND SURPRISE FARM	
	<p>FORWARD: DEPART FROM DASSENHOEK TAXI RANK PROCEED ALONG MULKY AND TURN LEFT INTO M1 WHICH BECOMES RICHMOND ROAD, TURN LEFT INTO SWANFIELD ROAD, LEFT INTO AUBREY ROAD THEN LEFT INTO GILITS ROAD AND LEFT INTO WESTMEAD TAXI STOP.</p> <p>RETURN: DEPART FROM WESTMEAD TAXI STOP TURN RIGHT INTO SWANFIELD ROAD, RIGHT INTO RICHMOND ROAD, WHICH BECOMES M1, TURN RIGHT INTO MILKY WAY AND PROCEED TO DASSENHOEK.</p>	
6.1.1.4	CONDITIONS:1. PASSENGERS MAY BE PICKED UP AND/OR SET DOWN ONLY AT DESIGNATED TAXI RANKS OR TAXI STOPS, WHICH EXCLUDE BUS STOPS.2. ON INBOUND TRIP TO DURBAN, NO PASSENGERS MAY BE PICKED UP EN ROUTE FROM ENTERING N3, UNTIL REACHING UNIVERSITY AVENUE TAXI RANK.3. ON THE RETURN TRIP TO DASSENHOEK, NO PASSENGERS MAY BE SET DOWN UNTIL RACHING MILKY WAY.4. ENTRY OR RANKING ON PRIVATE PROPERTY IS NOT PERMITTED WITHOUT THE WRITTEN PERMISSION OF THE LANDLORD, A COPY OF WHICH MUST BE SUPPLIED TO THE BOARD.5. WITHOUT HAVING ENTERED INTO AN AGREEMENT WITH OTHER OPERATORS ON A COMMON ROUTE AS CONTEMPLATED BY SECTION 88(2)(B)OF ACT 22 OF 2000, THE PICKING UP OR SETTING DOWN OF PASSENGERS ON SUCH ROUTE IS NOT PERMITTED. A COPY OF SUCH AGREEMENT MUST BE SUPPLIED TO THE BOARD. 6. AT RANKS, WHETHER ON-STREET OR OFF-STREET, ONLY THE TAXIS THAT CAN BE ACCOMODATED IN THE DEMARCATED AREA MAY OCCUPY THE RANK. EXCESS VEHICLES MUST HOLD ELSEWHERE.	



GAZETTE

REGION: ALL

GAZETTE PRINT DATE : 29 JANUARY 2014

GAZETTE EXPIRY DATE: 19 FEBRUARY 2014

1) APP0000738	GAZETTE NUMBER: LGKZNG06-2014-JAN
2) SITHOLE DR ID NO. 5206045380084	
3) PO BOX 2735 PINETOWN 3600	
4) APPLICANT TYPE : NEW OPERATING LICENCE	
5) 1 x 14 (SEATED) 0 (STANDING)	
6.1.1.1	ROUTE 1 DASSENHOEK TO PINETOWN VIA GERMANY FORWARD: DEPART FROM DASSENHOEK TAXI RANK TURN LEFT INTO MILKY WAY, PROCEED AND TURN LEFT INTO OLD RICHMOND ROAD M1 WHICH BECOMES RICHMOND ROAD THEN TURN LEFT INTO GLENUEGIE ROAD, TURN RIGHT INTO LAUTH AND THEN LEFT INTO CROMPTON STREET, TURN LEFT INTO SHEPSTONE ROAD, RIGHT INTO ESCOMBE ROAD AND LEFT INTO CHELSEA AVENUE AND LEFT INTO NEW GERMANY SHOPPING CENTRE. RETURN: DEPART FROM NEW GERMANY DROP OFF/PICK UP POINT TURN RIGHT INTO CHELSEA AVENUE AND THEN RIGHT INTO ESCOMBE ROAD, LEFT INTO SHEPSTONE ROAD AND RIGHT INTO CROMPTON PROCEED AND TURN RIGHT INTO OLD MAIN ROAD THEN LEFT INTO ANDERSON STREET TAXI RANK IN PINETOWN, TURN LEFT INTO OLD MAIN ROAD WHICH BECOME RICHMOND ROAD M1 THEN THE REST IS THE SAME AS FORWARD ROUTE.
6.1.1.2	DASSENHOEK TO DURBAN FORWARD: DEPART FROM DASSENHOEK TAXI RANK INTO MILKY WAY, PROCEED STRAIGHT AND TURN LEFT INTO OLD RICHMOND ROAD M1 WHICH BECOMES RICHMOND ROAD, TURN RIGHT ONTO THE N3 FREE WAY RAMP TOWARDS DURBAN, PROCEED ALONG OLD DUTCH ROAD WHICH BECOMES ALICE STREET THEN RIGHT INTO MARKET ROAD AND RIGHT AGAIN INTO SERVICE ROAD THEN PROCEED TO UNIVERSITY AVENUE RANK NO.98 RETURN: DEPART FROM RANK NO.98 UNIVERSITY AVENUE TURN RIGHT INTO LANCERS ROAD AND RIGHT INTO ALI WAL ROAD THEN INTO CANON GATE ROAD AND PROCEED ONTO THE N3 FREE WAY RAMP, PROCEED ALONG N3 FREE WAY AND TURN LEFT INTO RICHMOND ROAD M1 WHICH BECOMES OLD RICHMOND ROAD, TURN RIGHT ONTO MILKY WAY THEN THE REST IS THE SAME AS FORWARD ROUTE.
6.1.1.3	KZNBRCDBN432, NULL, ROUTE 3 DASSENHOEK TO WESTMEAD VIA MARIANRIDGE, KTT, NPA AND SURPRISE FARM FORWARD: DEPART FROM DASSENHOEK TAXI RANK PROCEED ALONG MULKY AND TURN LEFT INTO M1 WHICH BECOMES RICHMOND ROAD, TURN LEFT INTO SWANFIELD ROAD, LEFT INTO AUBREY ROAD THEN LEFT INTO GILITS ROAD AND LEFT INTO WESTMEAD TAXI STOP. RETURN: DEPART FROM WESTMEAD TAXI STOP TURN RIGHT INTO SWANFIELD ROAD, RIGHT INTO RICHMOND ROAD, WHICH BECOMES M1, TURN RIGHT INTO MILKY WAY AND PROCEED TO DASSENHOEK.



GAZETTE

REGION: ALL

GAZETTE PRINT DATE : 29 JANUARY 2014

GAZETTE EXPIRY DATE: 19 FEBRUARY 2014

1) APP0000741	GAZETTE NUMBER: LGKZNG06-2014-JAN
2) MBANJWA HG ID NO. 5904145340087	
3) 1227 MILKYWAY ROAD DASSENHOEK 3602	
4) APPLICANT TYPE : NEW OPERATING LICENCE	
5) 1 x 14 (SEATED) 0 (STANDING)	
6.1.1.1	ROUTE 1 DASSENHOEK TO PINETOWN VIA GERMANY FORWARD: DEPART FROM DASSENHOEK TAXI RANK TURN LEFT INTO MILKY WAY, PROCEED AND TURN LEFT INTO OLD RICHMOND ROAD M1 WHICH BECOMES RICHMOND ROAD THEN TURN LEFT INTO GLENUEGIE ROAD, TURN RIGHT INTO LAUTH AND THEN LEFT INTO CROMPTON STREET, TURN LEFT INTO SHEPSTONE ROAD, RIGHT INTO ESCOMBE ROAD AND LEFT INTO CHELSEA AVENUE AND LEFT INTO NEW GERMANY SHOPPING CENTRE. RETURN: DEPART FROM NEW GERMANY DROP OFF/PICK UP POINT TURN RIGHT INTO CHELSEA AVENUE AND THEN RIGHT INTO ESCOMBE ROAD, LEFT INTO SHEPSTONE ROAD AND RIGHT INTO CROMPTON PROCEED AND TURN RIGHT INTO OLD MAIN ROAD THEN LEFT INTO ANDERSON STREET TAXI RANK IN PINETOWN, TURN LEFT INTO OLD MAIN ROAD WHICH BECOME RICHMOND ROAD M1 THEN THE REST IS THE SAME AS FORWARD ROUTE.
6.1.1.2	DASSENHOEK TO DURBAN FORWARD: DEPART FROM DASSENHOEK TAXI RANK INTO MILKY WAY, PROCEED STRAIGHT AND TURN LEFT INTO OLD RICHMOND ROAD M1 WHICH BECOMES RICHMOND ROAD, TURN RIGHT ONTO THE N3 FREE WAY RAMP TOWARDS DURBAN, PROCEED ALONG OLD DUTCH ROAD WHICH BECOMES ALICE STREET THEN RIGHT INTO MARKET ROAD AND RIGHT AGAIN INTO SERVICE ROAD THEN PROCEED TO UNIVERSITY AVENUE RANK NO.98 RETURN: DEPART FROM RANK NO.98 UNIVERSITY AVENUE TURN RIGHT INTO LANCERS ROAD AND RIGHT INTO ALI WAL ROAD THEN INTO CANON GATE ROAD AND PROCEED ONTO THE N3 FREE WAY RAMP, PROCEED ALONG N3 FREE WAY AND TURN LEFT INTO RICHMOND ROAD M1 WHICH BECOMES OLD RICHMOND ROAD, TURN RIGHT ONTO MILKY WAY THEN THE REST IS THE SAME AS FORWARD ROUTE.
6.1.1.3	KZNBRCDBN432, NULL, ROUTE 3 DASSENHOEK TO WESTMEAD VIA MARIANRIDGE, KTT, NPA AND SURPRISE FARM FORWARD: DEPART FROM DASSENHOEK TAXI RANK PROCEED ALONG MILKY AND TURN LEFT INTO M1 WHICH BECOMES RICHMOND ROAD, TURN LEFT INTO SWANFIELD ROAD, LEFT INTO AUBREY ROAD THEN LEFT INTO GILITS ROAD AND LEFT INTO WESTMEAD TAXI STOP. RETURN: DEPART FROM WESTMEAD TAXI STOP TURN RIGHT INTO SWANFIELD ROAD, RIGHT INTO RICHMOND ROAD, WHICH BECOMES M1, TURN RIGHT INTO MILKY WAY AND PROCEED TO DASSENHOEK.



GAZETTE

REGION: ALL

GAZETTE PRINT DATE : 29 JANUARY 2014

GAZETTE EXPIRY DATE: 19 FEBRUARY 2014

1) APP0000742	GAZETTE NUMBER: LGKZNG06-2014-JAN
2) BILLY KHEHLA MASEKO ID NO. 7202025463089	
3) P.O.BOX 82 MOTTALA BEND PINETOWN 3610	
4) APPLICANT TYPE : NEW OPERATING LICENCE	
5) IS STILL TO BE ACQUIRED	
6.1.1.1	<p>NYUSWA TO PINETOWN FROM QADI/NYUSWA RANK ALONG UNNAMED ROADS THROUGH SHELELE, MGOGOZI, MABEDLANA, MLAMBO, MKHIZWANE, EZITHOLENI, MATHEBETHU, MNAMATHA, SHAYAMOYA, SIKHELEKEHLENI, INTO OLD MAIN ROAD PASS VALLEY TRUST, QADI EXTENSION, BOTHAS HILL, BOTHAS HILL STATION, PASS KEARSNEY COLLEGE, INTO MKHIZE ROAD, ASSAGAY ROAD, ALONG THE M13 TO HILLCREST TAXI RANK IN INANDA ROAD, RETURN TO THE M13, PASS POLICE STATION, HILDENE, WISTON PARK, GILLETS, MAYTIME CENTRE, KLOOF SHOPPING CENTRE, PROCEED ALONG THE M13 THROUGH FIELD'S HILL TO THE INTERSECTION WITH OLD MAIN ROAD AND RICHMOND ROAD.</p> <p>ALTERNATE: 1.1 TURN LEFT INTO OLD MAIN ROAD IN PINETOWN AND PROCEED TO ANDERSON STREET TAXI RANK AND RETURN TO THE STARTING POINT ALONG THE SAME ROUTE IN THE OPPOSITE DIRECTION.</p> <p>1 2 TURN RIGHT INTO RICHMOND ROAD, LEFT INTO TRAFFORD ROAD, HILLCLIMB ROAD, SUZUKA ROAD, KYALAMI ROAD, CIRCUIT ROAD, MALCOLM ROAD, CLARK ROAD, MOSS ROAD, ALEXANDER ROAD, BACK INTO RICHMOND ROAD, INTO OLD MAIN ROAD, LEFT INTO ANDERSON STREET INTO ANDERSON TAXI RANK AND RETURN TO THE STARTING POINT ALONG THE SAME ROUTE IN THE OPPOSITE DIRECTION.</p> <p>CONDITIONS:</p> <p>1. PICKING UP AND SETTING DOWN OF PASSENGERS ON ROUTE IN BOTH DIRECTIONS SUBJECT TO AGREEMENTS IN TERMS OF SECTION 88(2)(B) OF ACT 22 OF 2000 WITH AFFECTED TAXI ASSOCIATIONS, IF APPLICABLE.</p> <p>2. NO PRIVATE PROPERTY MAY BE ENTERED WITHOUT THE WRITTEN APPROVAL OF THE LANDLORD.</p> <p>3. RANK PERMITS FOR EACH VEHICLE TO BE OBTAINED FROM THE AFFECTED MUNICIPALITY.</p>



GAZETTE

REGION: ALL

GAZETTE PRINT DATE : 29 JANUARY 2014

GAZETTE EXPIRY DATE: 19 FEBRUARY 2014

1) APP0000744	GAZETTE NUMBER: LGKZNG06-2014-JAN
2) DONALD SIBUSISO NTENGA ID NO. 5411255542080	
3) P.O.BOX 7209 EMPANGENI RAIL KWA-ZULU NATAL 3910	
4) APPLICANT TYPE : NEW OPERATING LICENCE	
5) IS STILL TO BE ACQUIRED	
6.1.1.1	OLD ESHOWE1.OLD ESHOWE (EKUPHUMULENI) TO EMPANGENI : PICK AND DROPS EMHLALINI, ENKWALINI, KWAQHAMUKA, MSUNDUZI,NCEKWANE, NTSHIDI, QEDUSIZI, DLAMU,MATSHAMNYAMA DROP PASSENGERS TO BOXER RANK RETURN DOING THE SAME.
6.1.1.2	2. OLD ESHOWE (MEVAMHLOPHE) TO EMPANGENI: BINGOMA,ESIPHETHWINI,ENQATHAYI,KWAMSWELI,KHELI,QHUBANDABA,MANKWANYANENI,DIPHINI,SU NDWINI,MEVAMHLOPHE DIRECT AND RETURN DOING PICK AND DROPS TO BOXER RANK EMPANGENI.
6.1.1.3	OLD ESHOWE (NQOLENI) TO EMPANGENI BHOFANISI, DLANGUBO, FASIMBA, KWAMTHEMBU, MNQADAYI, NOMNYAKA, OYEMENI, NGODINI, MAKHEHLE, NTSHELUNTSHELU, MNGAMPONDO TO BOXER RANK, EMPANGENI DIRECT AND RETURN AND DROP DOING THE SAME. ALTERNATIVE ROUTE TO EMPANGENI TURN LEFT WEIGHTMON, STRAIGHT BIYELA STREET TURN RIGHT BRYNE STREET DROP OFF PASSENGERS BACK TO THE RANK.



GAZETTE

REGION: ALL

GAZETTE PRINT DATE : 29 JANUARY 2014

GAZETTE EXPIRY DATE: 19 FEBRUARY 2014

1) APP0000745	GAZETTE NUMBER: LGKZNG06-2014-JAN
2) HLANGANISA GABRIEL MBANJWA ID NO. 5904145340087	
3) 1227 MILKYWAY ROAD DASSENHOEK 3600	
4) APPLICANT TYPE : NEW OPERATING LICENCE	
5) 1 x 15 (SEATED) 0 (STANDING)	
6.1.1.1	DASSENHOEK TO PINETOWN VIA GERMANY
	<p>FORWARD: DEPART FROM DASSENHOEK TAXI RANK TURN LEFT INTO MILKY WAY, PROCEED AND TURN LEFT INTO OLD RICHMOND ROAD M1 WHICH BECOMES RICHMOND ROAD THEN TURN LEFT INTO GLENUEGIE ROAD, TURN RIGHT INTO LAUTH AND THEN LEFT INTO CROMPTON STREET, TURN LEFT INTO SHEPSTONE ROAD, RIGHT INTO ESCOMBE ROAD AND LEFT INTO CHELSEA AVENUE AND LEFT INTO NEW GERMANY SHOPPING CENTRE. RETURN: DEPART FROM NEW GERMANY DROP OFF/PICK UP POINT TURN RIGHT INTO CHELSEA AVENUE AND THEN RIGHT INTO ESCOMBE ROAD, LEFT INTO SHEPSTONE ROAD AND RIGHT INTO CROMPTON PROCEED AND TURN RIGHT INTO OLD MAIN ROAD THEN LEFT INTO ANDERSON STREET TAXI RANK IN PINETOWN, TURN LEFT INTO OLD MAIN ROAD WHICH BECOME RICHMOND ROAD M1 THEN THE REST IS THE SAME AS FORWARD ROUTE.</p>
6.1.1.2	DASSENHOEK TO DURBAN
	<p>FORWARD: DEPART FROM DASSENHOEK TAXI RANK INTO MILKY WAY, PROCEED STRAIGHT AND TURN LEFT INTO OLD RICHMOND ROAD M1 WHICH BECOMES RICHMOND ROAD, TURN RIGHT ONTO THE N3 FREE WAY RAMP TOWARDS DURBAN, PROCEED ALONG OLD DUTCH ROAD WHICH BECOMES ALICE STREET THEN RIGHT INTO MARKET ROAD AND RIGHT AGAIN INTO SERVICE ROAD THEN PROCEED TO UNIVERSITY AVENUE RANK NO.98 RETURN: DEPART FROM RANK NO.98 UNIVERSITY AVENUE TURN RIGHT INTO LANCERS ROAD AND RIGHT INTO ALIWAL ROAD THEN INTO CANON GATE ROAD AND PROCEED ONTO THE N3 FREE WAY RAMP, PROCEED ALONG N3 FREE WAY AND TURN LEFT INTO RICHMOND ROAD M1 WHICH BECOMES OLD RICHMOND ROAD, TURN RIGHT ONTO MILKY WAY THEN THE REST IS THE SAME AS FORWARD ROUTE.</p>
6.1.1.3	DASSENHOEK TO WESTMEAD VIA MARIANRIDGE, KTT, NPA AND SURPRISE FARM
	<p>FORWARD: DEPART FROM DASSENHOEK TAXI RANK PROCEED ALONG MULKY AND TURN LEFT INTO M1 WHICH BECOMES RICHMOND ROAD, TURN LEFT INTO SWANFIELD ROAD, LEFT INTO AUBREY ROAD THEN LEFT INTO GILITS ROAD AND LEFT INTO WESTMEAD TAXI STOP.</p> <p>RETURN: DEPART FROM WESTMEAD TAXI STOP TURN RIGHT INTO SWANFIELD ROAD, RIGHT INTO RICHMOND ROAD, WHICH BECOMES M1, TURN RIGHT INTO MILKY WAY AND PROCEED TO DASSENHOEK.</p>
6.1.1.4	CONDITIONS:1. PASSENGERS MAY BE PICKED UP AND/OR SET DOWN ONLY AT DESIGNATED TAXI RANKS OR TAXI STOPS, WHICH EXCLUDE BUS STOPS.2. ON INBOUND TRIP TO DURBAN, NO PASSENGERS MAY BE PICKED UP EN ROUTE FROM ENTERING N3, UNTIL REACHING UNIVERSITY AVENUE TAXI RANK.3. ON THE RETURN TRIP TO DASSENHOEK, NO PASSENGERS MAY BE SET DOWN UNTIL RACHING MILKY WAY.4. ENTRY OR RANKING ON PRIVATE PROPERTY IS NOT PERMITTED WITHOUT THE WRITTEN PERMISSION OF THE LANDLORD, A COPY OF WHICH MUST BE SUPPLIED TO THE BOARD.5. WITHOUT HAVING ENTERED INTO AN AGREEMENT WITH OTHER OPERATORS ON A COMMON ROUTE AS CONTEMPLATED BY SECTION 88(2)(B)OF ACT 22 OF 2000, THE PICKING UP OR SETTING DOWN OF PASSENGERS ON SUCH ROUTE IS NOT PERMITTED. A COPY OF SUCH AGREEMENT MUST BE SUPPLIED TO THE BOARD. 6. AT RANKS, WHETHER ON-STREET OR OFF-STREET, ONLY THE TAXIS THAT CAN BE ACCOMODATED IN THE DEMARCATED AREA MAY OCCUPY THE RANK. EXCESS VEHICLES MUST HOLD ELSEWHERE.



GAZETTE

REGION: ALL

GAZETTE PRINT DATE : 29 JANUARY 2014

GAZETTE EXPIRY DATE: 19 FEBRUARY 2014

1) APP0000747	GAZETTE NUMBER: LGKZNG06-2014-JAN
2) SIHLAMBISINYE MTUNGWA ID NO. 2601016522081	
3) 27104 MILKY WAY IMPOLA 4000	
4) APPLICANT TYPE : NEW OPERATING LICENCE	
5) 1 x 15 (SEATED) 0 (STANDING)	
6.1.1.1	<p>ROUTE 1 DASSENHOEK TO PINETOWN VIA GERMANY FORWARD: DEPART FROM DASSENHOEK TAXI RANK TURN LEFT INTO MILKY WAY, PROCEED AND TURN LEFT INTO OLD RICHMOND ROAD M1 WHICH BECOMES RICHMOND ROAD THEN TURN LEFT INTO GLENUEGIE ROAD, TURN RIGHT INTO LAUTH AND THEN LEFT INTO CROMPTON STREET, TURN LEFT INTO SHEPSTONE ROAD, RIGHT INTO ESCOMBE ROAD AND LEFT INTO CHELSEA AVENUE AND LEFT INTO NEW GERMANY SHOPPING CENTRE. RETURN: DEPART FROM NEW GERMANY DROP OFF/PICK UP POINT TURN RIGHT INTO CHELSEA AVENUE AND THEN RIGHT INTO ESCOMBE ROAD, LEFT INTO SHEPSTONE ROAD AND RIGHT INTO CROMPTON PROCEED AND TURN RIGHT INTO OLD MAIN ROAD THEN LEFT INTO ANDERSON STREET TAXI RANK IN PINETOWN, TURN LEFT INTO OLD MAIN ROAD WHICH BECOME RICHMOND ROAD M1 THEN THE REST IS THE SAME AS FORWARD ROUTE.</p>
6.1.1.2	<p>DASSENHOEK TO DURBAN</p> <p>FORWARD: DEPART FROM DASSENHOEK TAXI RANK INTO MILKY WAY, PROCEED STRAIGHT AND TURN LEFT INTO OLD RICHMOND ROAD M1 WHICH BECOMES RICHMOND ROAD, TURN RIGHT ONTO THE N3 FREE WAY RAMP TOWARDS DURBAN, PROCEED ALONG OLD DUTCH ROAD WHICH BECOMES ALICE STREET THEN RIGHT INTO MARKET ROAD AND RIGHT AGAIN INTO SERVICE ROAD THEN PROCEED TO UNIVERSITY AVENUE RANK NO.98 RETURN: DEPART FROM RANK NO.98 UNIVERSITY AVENUE TURN RIGHT INTO LANCERS ROAD AND RIGHT INTO ALIWAL ROAD THEN INTO CANON GATE ROAD AND PROCEED ONTO THE N3 FREE WAY RAMP, PROCEED ALONG N3 FREE WAY AND TURN LEFT INTO RICHMOND ROAD M1 WHICH BECOMES OLD RICHMOND ROAD, TURN RIGHT ONTO MILKY WAY THEN THE REST IS THE SAME AS FORWARD ROUTE.</p>
6.1.1.3	<p>DASSENHOEK TO WESTMEAD VIA MARIANRIDGE, KTT, NPA AND SURPRISE FARM</p> <p>FORWARD: DEPART FROM DASSENHOEK TAXI RANK PROCEED ALONG MILKY AND TURN LEFT INTO M1 WHICH BECOMES RICHMOND ROAD, TURN LEFT INTO SWANFIELD ROAD, LEFT INTO AUBREY ROAD THEN LEFT INTO GILITS ROAD AND LEFT INTO WESTMEAD TAXI STOP.</p> <p>RETURN: DEPART FROM WESTMEAD TAXI STOP TURN RIGHT INTO SWANFIELD ROAD, RIGHT INTO RICHMOND ROAD, WHICH BECOMES M1, TURN RIGHT INTO MILKY WAY AND PROCEED TO DASSENHOEK.</p>
6.1.1.4	<p>CONDITIONS:1. PASSENGERS MAY BE PICKED UP AND/OR SET DOWN ONLY AT DESIGNATED TAXI RANKS OR TAXI STOPS, WHICH EXCLUDE BUS STOPS.2. ON INBOUND TRIP TO DURBAN, NO PASSENGERS MAY BE PICKED UP EN ROUTE FROM ENTERING N3, UNTIL REACHING UNIVERSITY AVENUE TAXI RANK.3. ON THE RETURN TRIP TO DASSENHOEK, NO PASSENGERS MAY BE SET DOWN UNTIL RACHING MILKY WAY.4. ENTRY OR RANKING ON PRIVATE PROPERTY IS NOT PERMITTED WITHOUT THE WRITTEN PERMISSION OF THE LANDLORD, A COPY OF WHICH MUST BE SUPPLIED TO THE BOARD.5. WITHOUT HAVING ENTERED INTO AN AGREEMENT WITH OTHER OPERATORS ON A COMMON ROUTE AS CONTEMPLATED BY SECTION 88(2)(B)OF ACT 22 OF 2000, THE PICKING UP OR SETTING DOWN OF PASSENGERS ON SUCH ROUTE IS NOT PERMITTED. A COPY OF SUCH AGREEMENT MUST BE SUPPLIED TO THE BOARD. 6. AT RANKS, WHETHER ON-STREET OR OFF-STREET, ONLY THE TAXIS THAT CAN BE ACCOMODATED IN THE DEMARCATED AREA MAY OCCUPY THE RANK. EXCESS VEHICLES MUST HOLD ELSEWHERE.</p>



GAZETTE

REGION: ALL

GAZETTE PRINT DATE : 29 JANUARY 2014

GAZETTE EXPIRY DATE: 19 FEBRUARY 2014

1) APP0000749	GAZETTE NUMBER: LGKZNG06-2014-JAN
2) BONGANI SIKHAKHANE ID NO. 7305055439083	
3) 859 MSIMBITHI ROAD HAMBANATHI TONGAAT 4399	
4) APPLICANT TYPE : NEW OPERATING LICENCE	
5) 1 x 15 (SEATED) 0 (STANDING)	
6.1.1.1	<p>ROUTE 1 FROM BHAMSHELA TO TONGAAT FROM TAXI RANK TO R614,PASS NSUZE POLICE STATION PICKING UP AND DROPPING OFF, PASS QINISANI SCHOOL UP TO FAIRBREEZE ROBOT,TURN RIGHT INTO R102 PROCEED TO TONGAAT WITH MAIN ROAD, TURN RIGHT INTO MARKET LANE TO TONGAAT TAXI RANK.</p>
6.1.1.2	<p>ROUTE: 9 EXISTING AUTHORITY IN THE CURRENT ROUTE NETWORK MANDINI TAXI RANK TO STANGER TAXI RANK. FROM MANDINI TAXI RANK MAKE USE OF OUTWARD ROUTES AS DETAILED IN ROUTE 1 ABOVE THEN AT AN INTERSECTION OF R102 AND BLYTHEDALE BEACH IN STANGER TURN RIGHT INTO LINK STREET AND RIGHT AGAIN JOINING BALCOMB STREET THEN LEFT INTO STANGER TAXI RANK. RETURN ROUTE. FROM STANGER TAXI RANK DRIVE BACKWARDS USING THE SAME FORWARD ROUTE.</p>
6.1.1.3	<p>ROUTE 3 TONGAAT - VERULAM FROM TONGAAT TAXI RANK ON MARKET LANE TURN RIGHT TO R102 MAIN ROAD, TURN LEFT INTO VINCENT DICKSON STREET, TURN LEFT INTO WICK STREET, LEFT INTO IRELAND STREET AND PROCEED TO THE TAXI RANK ON IRELAND STREET AND FROM VERULAM TO TONGAAT TAXI RANK ALONG THE SAME ROUTE.</p>
6.1.1.4	<p>ROUTE 4 TONGAAT TO WEWE FROM TONGAAT TAXI RANK ON MARKET LANE TURN LEFT TO R102 MAIN ROAD, TURN LEFT AT NOORDSBURG ROAD,R614,PASS NEWTOWN, SBHUDU, FLYING LOTUS DEPOT, MAZIBUKO, MARY GREY, MSENGENI TO WEWE TAXI RANK, RETURN TO TONGAAT TAXI RANK ALONG THE SAME ROUTE.</p>



GAZETTE

REGION: ALL

GAZETTE PRINT DATE : 29 JANUARY 2014

GAZETTE EXPIRY DATE: 19 FEBRUARY 2014

6.1.1.5	<p>ROUTE 5 TONGAAT TO BALLITO FROM TONGAAT TAXI RANK ON MARKET LANE TURN LEFT TO THE MAIN ROAD R102 TURN LEFT ONTO WATSON HIGHWAY (M43) TURN LEFT ON LEO BOYD HIGHWAY (M4) TURN RIGHT INTO BALLITO DRIVE (M4), LEFT INTO COMPENSATION BEACH ROAD TO DRIEFONTEIN TAXI RANK .FROM DRIEFONTEIN TAXI RANK ALONG COMPENSATION BEACH ROAD RIGHT INTO HAWKINS ROAD BALLITO DRIVE (M4) ACROSS N2 LEFT INTO R102 TO MAIN ROAD TONGGAT, RIGHT INTO MARKET ROAD TO TONGAAT TAXI RANK.</p>
6.1.1.6	<p>ROUTE 6 TONGAAT TO LA-MERCY FROM TONGAAT TAXI RANK ON MARKET LANE TURN LEFT AT MAIN ROAD (R102) RIGHT AT WATSON HIGHWAY (M43) RIGHT AT GENAZZANO ROAD, LEFT AT DOLPHIN AVENUE, LEFT AT SOUTH BEACH ROAD TO RANK AT LAMERCY, RETURN ALONG THE SAME ROUTE.</p>
6.1.1.7	<p>ROUTE 9 FROM TONGAAT TAXI RANK TO BELVEDERE ON MARKET LANE TURN RIGHT INTO MAIN ROAD R102 TURN RIGHT INTO DAHLJA ROAD TO STATION AND PROCEED TO RANK.</p>
6.1.1.8	<p>ROUTE 10 FROM TONGAAT TO BHAMSHELA ON MARKET LANE TURN LEFT AT ROBOT TO R102 MAIN ROAD TURN LEFT R614 TAKE NOORDSBURG ROAD AND PROCEED TO BHAMSHELA TAXI RANK.</p>



GAZETTE

REGION: ALL

GAZETTE PRINT DATE : 29 JANUARY 2014

GAZETTE EXPIRY DATE: 19 FEBRUARY 2014

6.1.1.9	<p>ROUTE 7 TONGAAT TO CHIBINI FROM TONGAAT TAXI RANK ON MARKET LANE TURN LEFT INTO R102 MAIN ROAD TURN LEFT INTO NOODSBURG ROAD (R614), PASS BHAMSHELA TAXI RANK TURN RIGHT PASS DEDA SCHOOL AND PROCEED TO THE CHIBINI TAXI RANK AND RETURN ALONG THE SAME ROUTE.</p>
6.1.1.10	<p>ROUTE 8 TONGAAT TO MAPHUMULO FROM TONGAAT TAXI RANK ON MARKET LANE TO R102 MAIN ROAD TURN LEFT TO NOODSBURG ROAD R614, TURN RIGHT INTO KWAMAZIBUKO, PASS QINISANI HIGH SCHOOL PROCEED INTO CROSS THE BRIDGE PASS UMVOTI AND PROCEED TO KWA-MAPHUMULO TAXI RANK AND RETURN ALONG THE SAME ROUTE.</p>
6.1.1.11	<p>ROUTE 9 TONGAAT TO PIETERMARITZBURG FROM TONGAAT TAXI RANK ON MARKET LANE TURN RIGHT ONTO MAIN ROAD (R102) INTO M41 TURN SOUTH ON THE N2 TURN WEST ON N3 TAKE CHURCH STREET OFF- RAMP INTO PIETERMARITZBURG ALONG CHURCH STREET RIGHT INTO EAST STREET, LEFT INTO PIETERMARITZ STREET (M80) TO PIETERMARITZ STREET TAXI RANK, LEFT INTO CHURCH STREET TO N3 RETURN ALONG THE SAME ROUTE.</p>
6.1.1.12	<p>ROUTE 10 TONGAAT TO PINETOWN FROM TONGAAT TAXI RANK ON MARKET LANE TURN INTO R102 MAIN ROAD INTO MAIN ROAD (R102) INTO M41 SOUTH ONTO N2 WEST INTO N3 ONTO M13 JS MRWICK HIGHWAY TAKE OLD MAIN ROAD OFF-RAMP RIGHT INTO OLD MAIN ROAD INTO ANDERSON STREET TO PINETOWN TAXI RANK AND RETURN ALONG THE SAME ROUTE</p>



GAZETTE

REGION: ALL

GAZETTE PRINT DATE : 29 JANUARY 2014

GAZETTE EXPIRY DATE: 19 FEBRUARY 2014

6.1.1.1 3	<p>ROUTE 11 TONGAAT TAXI RANK TO EMPANGENI TONGAAT TAXI RANK ON MARKET LANE TURN LEFT INTO R102 MAIN ROAD PASS GINGINDLOVU PASS FELIXTON TO R34 TURN LEFT AND PROCEED TO THE EMPANGENI TAXI RANK NEAR BOXER SUPERMARKET AND RETURN ALONG THE SAME ROUTE..</p>
6.1.1.1 4	<p>ROUTE 12 CHIBINI TO TONGAAT FROM CHIBINI TAXI RANK PASS QALAKAHLE HIGH SCHOOL VIA NAMBITHANE PASS BHAMSHELA PASS NSUZE POLICE STATION PASS KWAMAZIBUKO PROCEEDING WITH R614 TO FAIRBREEZE TURN RIGHT TO R102 MAIN ROAD TO TONGAAT TAXI RANK AND RETURN ALONG THE SAME ROUTE.</p>
6.1.1.1 5	<p>ROUTE 13 BHAMSHELA TO KWA-MAPHUMULO FROM BHAMSHELA TAXI RANK ROAD R614 PASS NSUZE POLICE STATION LEFT TURN TO QINISANI SCHOOL CROSS THE BRIDGE TO UMVOTI T JUNCTION AND TURN TOWARDS KWA-MAPHUMULO TAXI</p>
6.1.1.1 6	<p>ROUTE 14 BHAMSHELA TO DALTON R614 ROAD PASS GLENSIDE FAWN LEAS STRAIGHT TO DALTON TAXI RANK AND RETURN ALONG THE SAME ROUTE. RANK RETURN ALONG THE SAME ROUTE.</p>



GAZETTE

REGION: ALL

GAZETTE PRINT DATE : 29 JANUARY 2014

GAZETTE EXPIRY DATE: 19 FEBRUARY 2014

6.1.1.1 7	<p>ROUTE 0 CONDITIONS</p> <p>1. PASSENGERS MAY BE PICKED UP AND/ OR SET DOWN ONLY AT DESIGNATED TAXI RANKS OR TAXI STOPS, WHICH SHALL EXCLUDE BUS STOPS.</p> <p>2. ENTRY OR RANKING ON PRIVATE PROPERTY IS NOT PERMITTED WITHOUT THE WRITTEN PERMISSION OF THE LANDLORD, A COPY OF WHICH MUST BE SUPPLIED TO THE BOARD.</p> <p>3. WITHOUT HAVING ENTERED INTO AN AGREEMENT WITH OTHER OPERATORS ON A COMMON ROUTE AS CONTEMPLATED BY SECTION 88(2)(B) OF ACT 22 OF 2000 THE PICKING UP OR SETTING DOWN OF PASSENGERS ON SUCH ROUTE IS NOT PERMITTED. A COPY OF SUCH AGREEMENT MUST BE SUPPLIED TO THE BOARD.</p> <p>4. AT RANKS WHETHER ON-STREET OR OFF-STREET ONLY THE TAXIS THAT CAN BE ACCOMMODATED IN THE DEMARCATED AREA MAY OCCUPY THE RANK. EXCESS VEHICLES MUST HOLD ELSEWHERE.</p>
6.1.1.1 8	<p>ROUTE 15</p> <p>TONGAAT TO UMOVOTI</p> <p>FROM TONGAAT TAXI RANK ON MARKET LANE TURN LEFT INTO R102 MAIN ROAD TURN LEFT NOODSBURG ROAD R614 TURN RIGHT KWAMAZIBUKO PASS QINISANI HIGH SCHOOL STRAIGHT AND CROSS THE BRIDGE PROCEED TO UMOVOTI TAXI RANK RETURN ALONG THE SAME ROUTE</p>



GAZETTE

REGION: ALL

GAZETTE PRINT DATE : 29 JANUARY 2014

GAZETTE EXPIRY DATE: 19 FEBRUARY 2014

1) APP0000751	GAZETTE NUMBER: LGKZNG06-2014-JAN
2) SILLAMBISINYE MTUNGWA ID NO. 2601016522081	
3) 27104 MILKY WAY IMPOLA 4000	
4) APPLICANT TYPE : NEW OPERATING LICENCE	
5) IS STILL TO BE ACQUIRED	
6.1.1.1	<p>ROUTE 1 DASSENHOEK TO PINETOWN VIA GERMANY FORWARD: DEPART FROM DASSENHOEK TAXI RANK TURN LEFT INTO MILKY WAY, PROCEED AND TURN LEFT INTO OLD RICHMOND ROAD M1 WHICH BECOMES RICHMOND ROAD THEN TURN LEFT INTO GLENUEGIE ROAD, TURN RIGHT INTO LAUTH AND THEN LEFT INTO CROMPTON STREET, TURN LEFT INTO SHEPSTONE ROAD, RIGHT INTO ESCOMBE ROAD AND LEFT INTO CHELSEA AVENUE AND LEFT INTO NEW GERMANY SHOPPING CENTRE. RETURN: DEPART FROM NEW GERMANY DROP OFF/PICK UP POINT TURN RIGHT INTO CHELSEA AVENUE AND THEN RIGHT INTO ESCOMBE ROAD, LEFT INTO SHEPSTONE ROAD AND RIGHT INTO CROMPTON PROCEED AND TURN RIGHT INTO OLD MAIN ROAD THEN LEFT INTO ANDERSON STREET TAXI RANK IN PINETOWN, TURN LEFT INTO OLD MAIN ROAD WHICH BECOME RICHMOND ROAD M1 THEN THE REST IS THE SAME AS FORWARD ROUTE.</p>
6.1.1.2	<p>DASSENHOEK TO WESTMEAD VIA MARIANRIDGE, KTT, NPA AND SURPRISE FARM</p> <p>FORWARD: DEPART FROM DASSENHOEK TAXI RANK PROCEED ALONG MULKY AND TURN LEFT INTO M1 WHICH BECOMES RICHMOND ROAD, TURN LEFT INTO SWANFIELD ROAD, LEFT INTO AUBREY ROAD THEN LEFT INTO GILITS ROAD AND LEFT INTO WESTMEAD TAXI STOP.</p> <p>RETURN: DEPART FROM WESTMEAD TAXI STOP TURN RIGHT INTO SWANFIELD ROAD, RIGHT INTO RICHMOND ROAD, WHICH BECOMES M1, TURN RIGHT INTO MILKY WAY AND PROCEED TO DASSENHOEK.</p>
6.1.1.3	<p>CONDITIONS:1. PASSENGERS MAY BE PICKED UP AND/OR SET DOWN ONLY AT DESIGNATED TAXI RANKS OR TAXI STOPS, WHICH EXCLUDE BUS STOPS.2. ON INBOUND TRIP TO DURBAN, NO PASSENGERS MAY BE PICKED UP EN ROUTE FROM ENTERING N3, UNTIL REACHING UNIVERSITY AVENUE TAXI RANK.3. ON THE RETURN TRIP TO DASSENHOEK, NO PASSENGERS MAY BE SET DOWN UNTIL RACHING MILKY WAY.4. ENTRY OR RANKING ON PRIVATE PROPERTY IS NOT PERMITTED WITHOUT THE WRITTEN PERMISSION OF THE LANDLORD, A COPY OF WHICH MUST BE SUPPLIED TO THE BOARD.5. WITHOUT HAVING ENTERED INTO AN AGREEMENT WITH OTHER OPERATORS ON A COMMON ROUTE AS CONTEMPLATED BY SECTION 88(2)(B)OF ACT 22 OF 2000, THE PICKING UP OR SETTING DOWN OF PASSENGERS ON SUCH ROUTE IS NOT PERMITTED. A COPY OF SUCH AGREEMENT MUST BE SUPPLIED TO THE BOARD. 6. AT RANKS, WHETHER ON-STREET OR OFF-STREET, ONLY THE TAXIS THAT CAN BE ACCOMODATED IN THE DEMARCATED AREA MAY OCCUPY THE RANK. EXCESS VEHICLES MUST HOLD ELSEWHERE.</p>
6.1.1.4	<p>DASSENHOEK TO DURBAN</p> <p>FORWARD: DEPART FROM DASSENHOEK TAXI RANK INTO MILKY WAY, PROCEED STRAIGHT AND TURN LEFT INTO OLD RICHMOND ROAD M1 WHICH BECOMES RICHMOND ROAD, TURN RIGHT ONTO THE N3 FREE WAY RAMP TOWARDS DURBAN, PROCEED ALONG OLD DUTCH ROAD WHICH BECOMES ALICE STREET THEN RIGHT INTO MARKET ROAD AND RIGHT AGAIN INTO SERVICE ROAD THEN PROCEED TO UNIVERSITY AVENUE RANK NO.98 RETURN: DEPART FROM RANK NO.98 UNIVERSITY AVENUE TURN RIGHT INTO LANCERS ROAD AND RIGHT INTO ALIWAL ROAD THEN INTO CANON GATE ROAD AND PROCEED ONTO THE N3 FREE WAY RAMP, PROCEED ALONG N3 FREE WAY AND TURN LEFT INTO RICHMOND ROAD M1 WHICH BECOMES OLD RICHMOND ROAD, TURN RIGHT ONTO MILKY WAY THEN THE REST IS THE SAME AS FORWARD ROUTE.</p>



GAZETTE

REGION: ALL

GAZETTE PRINT DATE : 29 JANUARY 2014

GAZETTE EXPIRY DATE: 19 FEBRUARY 2014

1) APP0000757	GAZETTE NUMBER: LGKZNG06-2014-JAN
2) BONGANI SIKHAKHANE ID NO. 7305055439083	
3) 859 MSIMBITHI ROAD HAMBANATHI 4399	
4) APPLICANT TYPE : NEW OPERATING LICENCE	
5) 1 x 15 (SEATED) 0 (STANDING)	
6.1.1.1	<p>ROUTE 1 FROM BHAMSHELA TO TONGAAT FROM TAXI RANK TO R614,PASS NSUZE POLICE STATION PICKING UP AND DROPPING OFF, PASS QINISANI SCHOOL UP TO FAIRBREEZE ROBOT,TURN RIGHT INTO R102 PROCEED TO TONGAAT WITH MAIN ROAD, TURN RIGHT INTO MARKET LANE TO TONGAAT TAXI RANK.</p>
6.1.1.2	<p>ROUTE 2 FROM TONGAAT TO STANGER FROM TONGAAT TAXI RANK ON MARKET LANE,TURN LEFT INTO R102 MAIN ROAD,TURN LEFT INTO CHIEF ALBERT LUTHULI STREET, TURN RIGHT INTO BALCOM STREET AND PROCEED TO STANGER TAXI RANK NEAR CHECKERS SHOPPING CENTRE AND FROM STANGER TO TONGAAT TAXI RANK ALONG THE SAME ROUTE.</p>
6.1.1.3	<p>ROUTE 3 TONGAAT - VERULAM FROM TONGAAT TAXI RANK ON MARKET LANE TURN RIGHT TO R102 MAIN ROAD, TURN LEFT INTO VINCENT DICKSON STREET, TURN LEFT INTO WICK STREET, LEFT INTO IRELAND STREET AND PROCEED TO THE TAXI RANK ON IRELAND STREET AND FROM VERULAM TO TONGAAT TAXI RANK ALONG THE SAME ROUTE.</p>
6.1.1.4	<p>ROUTE 4 TONGAAT TO WEWE FROM TONGAAT TAXI RANK ON MARKET LANE TURN LEFT TO R102 MAIN ROAD, TURN LEFT AT NOORDSBURG ROAD,R614,PASS NEWTOWN, SBHUDU, FLYING LOTUS DEPOT, MAZIBUKO, MARY GREY, MSENGENI TO WEWE TAXI RANK, RETURN TO TONGAAT TAXI RANK ALONG THE SAME ROUTE.</p>



GAZETTE

REGION: ALL

GAZETTE PRINT DATE : 29 JANUARY 2014

GAZETTE EXPIRY DATE: 19 FEBRUARY 2014

6.1.1.5	<p>ROUTE 5 TONGAAT TO BALLITO FROM TONGAAT TAXI RANK ON MARKET LANE TURN LEFT TO THE MAIN ROAD R102 TURN LEFT ONTO WATSON HIGHWAY (M43) TURN LEFT ON LEO BOYD HIGHWAY (M4) TURN RIGHT INTO BALLITO DRIVE (M4), LEFT INTO COMPENSATION BEACH ROAD TO DRIEFONTEIN TAXI RANK .FROM DRIEFONTEIN TAXI RANK ALONG COMPENSATION BEACH ROAD RIGHT INTO HAWKINS ROAD BALLITO DRIVE (M4) ACROSS N2 LEFT INTO R102 TO MAIN ROAD TONGGAT, RIGHT INTO MARKET ROAD TO TONGAAT TAXI RANK.</p>
6.1.1.6	<p>ROUTE 6 TONGAAT TO LA-MERCY FROM TONGAAT TAXI RANK ON MARKET LANE TURN LEFT AT MAIN ROAD (R102) RIGHT AT WATSON HIGHWAY (M43) RIGHT AT GENAZZANO ROAD, LEFT AT DOLPHIN AVENUE, LEFT AT SOUTH BEACH ROAD TO RANK AT LAMERCY, RETURN ALONG THE SAME ROUTE.</p>
6.1.1.7	<p>ROUTE 9 FROM TONGAAT TAXI RANK TO BELVEDERE ON MARKET LANE TURN RIGHT INTO MAIN ROAD R102 TURN RIGHT INTO DAHLJA ROAD TO STATION AND PROCEED TO RANK.</p>
6.1.1.8	<p>ROUTE 10 FROM TONGAAT TO BHAMSHELA ON MARKET LANE TURN LEFT AT ROBOT TO R102 MAIN ROAD TURN LEFT R614 TAKE NOORDSBURG ROAD AND PROCEED TO BHAMSHELA TAXI RANK.</p>



GAZETTE

REGION: ALL

GAZETTE PRINT DATE : 29 JANUARY 2014

GAZETTE EXPIRY DATE: 19 FEBRUARY 2014

6.1.1.9	<p>ROUTE 7 TONGAAT TO CHIBINI FROM TONGAAT TAXI RANK ON MARKET LANE TURN LEFT INTO R102 MAIN ROAD TURN LEFT INTO NOODSBURG ROAD (R614), PASS BHAMSHELA TAXI RANK TURN RIGHT PASS DEDA SCHOOL AND PROCEED TO THE CHIBINI TAXI RANK AND RETURN ALONG THE SAME ROUTE.</p>
6.1.1.10	<p>ROUTE 8 TONGAAT TO MAPHUMULO FROM TONGAAT TAXI RANK ON MARKET LANE TO R102 MAIN ROAD TURN LEFT TO NOODSBURG ROAD R614, TURN RIGHT INTO KWAMAZIBUKO, PASS QINISANI HIGH SCHOOL PROCEED INTO CROSS THE BRIDGE PASS UMOVOTI AND PROCEED TO KWA-MAPHUMULO TAXI RANK AND RETURN ALONG THE SAME ROUTE.</p>
6.1.1.11	<p>ROUTE 9 TONGAAT TO PIETERMARITZBURG FROM TONGAAT TAXI RANK ON MARKET LANE TURN RIGHT ONTO MAIN ROAD (R102) INTO M41 TURN SOUTH ON THE N2 TURN WEST ON N3 TAKE CHURCH STREET OFF- RAMP INTO PIETERMARITZBURG ALONG CHURCH STREET RIGHT INTO EAST STREET, LEFT INTO PIETERMARITZ STREET (M80) TO PIETERMARITZ STREET TAXI RANK, LEFT INTO CHURCH STREET TO N3 RETURN ALONG THE SAME ROUTE.</p>
6.1.1.12	<p>ROUTE 10 TONGAAT TO PINETOWN FROM TONGAAT TAXI RANK ON MARKET LANE TURN INTO R102 MAIN ROAD INTO MAIN ROAD (R102) INTO M41 SOUTH ONTO N2 WEST INTO N3 ONTO M13 JS MRWICK HIGHWAY TAKE OLD MAIN ROAD OFF-RAMP RIGHT INTO OLD MAIN ROAD INTO ANDERSON STREET TO PINETOWN TAXI RANK AND RETURN ALONG THE SAME ROUTE</p>



GAZETTE

REGION: ALL

GAZETTE PRINT DATE : 29 JANUARY 2014

GAZETTE EXPIRY DATE: 19 FEBRUARY 2014

6.1.1.1 3	<p>ROUTE 11 TONGAAT TAXI RANK TO EMPANGENI TONGAAT TAXI RANK ON MARKET LANE TURN LEFT INTO R102 MAIN ROAD PASS GINGINDLOVU PASS FELIXTON TO R34 TURN LEFT AND PROCEED TO THE EMPANGENI TAXI RANK NEAR BOXER SUPERMARKET AND RETURN ALONG THE SAME ROUTE..</p>
6.1.1.1 4	<p>ROUTE 12 CHIBINI TO TONGAAT FROM CHIBINI TAXI RANK PASS QALAKAHLE HIGH SCHOOL VIA NAMBITHANE PASS BHAMSHELA PASS NSUZE POLICE STATION PASS KWAMAZIBUKO PROCEEDING WITH R614 TO FAIRBREEZE TURN RIGHT TO R102 MAIN ROAD TO TONGAAT TAXI RANK AND RETURN ALONG THE SAME ROUTE.</p>
6.1.1.1 5	<p>ROUTE 13 BHAMSHELA TO KWA-MAPHUMULO FROM BHAMSHELA TAXI RANK ROAD R614 PASS NSUZE POLICE STATION LEFT TURN TO QINISANI SCHOOL CROSS THE BRIDGE TO UMVOTI T JUNCTION AND TURN TOWARDS KWA-MAPHUMULO TAXI</p>
6.1.1.1 6	<p>ROUTE 14 BHAMSHELA TO DALTON R614 ROAD PASS GLENSIDE FAWN LEAS STRAIGHT TO DALTON TAXI RANK AND RETURN ALONG THE SAME ROUTE. RANK RETURN ALONG THE SAME ROUTE.</p>



GAZETTE

REGION: ALL

GAZETTE PRINT DATE : 29 JANUARY 2014

GAZETTE EXPIRY DATE: 19 FEBRUARY 2014

6.1.1.1 7	<p>ROUTE 0 CONDITIONS</p> <p>1. PASSENGERS MAY BE PICKED UP AND/ OR SET DOWN ONLY AT DESIGNATED TAXI RANKS OR TAXI STOPS, WHICH SHALL EXCLUDE BUS STOPS.</p> <p>2. ENTRY OR RANKING ON PRIVATE PROPERTY IS NOT PERMITTED WITHOUT THE WRITTEN PERMISSION OF THE LANDLORD, A COPY OF WHICH MUST BE SUPPLIED TO THE BOARD.</p> <p>3. WITHOUT HAVING ENTERED INTO AN AGREEMENT WITH OTHER OPERATORS ON A COMMON ROUTE AS CONTEMPLATED BY SECTION 88(2)(B) OF ACT 22 OF 2000 THE PICKING UP OR SETTING DOWN OF PASSENGERS ON SUCH ROUTE IS NOT PERMITTED. A COPY OF SUCH AGREEMENT MUST BE SUPPLIED TO THE BOARD.</p> <p>4. AT RANKS WHETHER ON-STREET OR OFF-STREET ONLY THE TAXIS THAT CAN BE ACCOMMODATED IN THE DEMARCATED AREA MAY OCCUPY THE RANK. EXCESS VEHICLES MUST HOLD ELSEWHERE.</p>
6.1.1.1 8	<p>ROUTE 15</p> <p>TONGAAT TO UMVOTI</p> <p>FROM TONGAAT TAXI RANK ON MARKET LANE TURN LEFT INTO R102 MAIN ROAD TURN LEFT NOODSBURG ROAD R614 TURN RIGHT KWAMAZIBUKO PASS QINISANI HIGH SCHOOL STRAIGHT AND CROSS THE BRIDGE PROCEED TO UMVOTI TAXI RANK RETURN ALONG THE SAME ROUTE</p>



GAZETTE

REGION: ALL

GAZETTE PRINT DATE : 29 JANUARY 2014

GAZETTE EXPIRY DATE: 19 FEBRUARY 2014

1) APP0000758	GAZETTE NUMBER: LGKZNG06-2014-JAN
2) TISHA ERNEST NXUMALO	ID NO. 5406195711084
3) P.O.BOX 217	BOTHAS HILL
	3660
4) APPLICANT TYPE :	NEW OPERATING LICENCE
5) IS STILL TO BE ACQUIRED	
6.1.1.1	<p>NYUSWA TO PINETOWN FROM QADI/NYUSWA RANK ALONG UNNAMED ROADS THROUGH SHELELE, MGOGOZI, MABEDLANA, MLAMBO, MKHIZWANE, EZITHOLENI, MATHEBETHU, MNAMATHA, SHAYAMOYA, SIKHELEKEHLENI, INTO OLD MAIN ROAD PASS VALLEY TRUST, QADI EXTENSION, BOTHAS HILL, BOTHAS HILL STATION, PASS KEARSNEY COLLEGE, INTO MKHIZE ROAD, ASSAGAY ROAD, ALONG THE M13 TO HILLCREST TAXI RANK IN INANDA ROAD, RETURN TO THE M13, PASS POLICE STATION, HILDENE, WISTON PARK, GILLETS, MAYTIME CENTRE, KLOOF SHOPPING CENTRE, PROCEED ALONG THE M13 THROUGH FIELD'S HILL TO THE INTERSECTION WITH OLD MAIN ROAD AND RICHMOND ROAD.</p> <p>ALTERNATE: 1.1 TURN LEFT INTO OLD MAIN ROAD IN PINETOWN AND PROCEED TO ANDERSON STREET TAXI RANK AND RETURN TO THE STARTING POINT ALONG THE SAME ROUTE IN THE OPPOSITE DIRECTION.</p> <p>1 2 TURN RIGHT INTO RICHMOND ROAD, LEFT INTO TRAFFORD ROAD, HILLCLIMB ROAD, SUZUKA ROAD, KYALAMI ROAD, CIRCUIT ROAD, MALCOLM ROAD, CLARK ROAD, MOSS ROAD, ALEXANDER ROAD, BACK IN TO RICHMOND ROAD, INTO OLD MAIN ROAD, LEFT INTO ANDERSON STREET INTO ANDERSON TAXI RANK AND RETURN TO THE STARTING POINT ALONG THE SAME ROUTE IN THE OPPOSITE DIRECTION.</p> <p>CONDITIONS:</p> <p>1. PICKING UP AND SETTING DOWN OF PASSENGERS ON ROUTE IN BOTH DIRECTIONS SUBJECT TO AGREEMENTS IN TERMS OF SECTION 88(2)(B) OF ACT 22 OF 2000 WITH AFFECTED TAXI ASSOCIATIONS, IF APPLICABLE.</p> <p>2. NO PRIVATE PROPERTY MAY BE ENTERED WITHOUT THE WRITTEN APPROVAL OF THE LANDLORD.</p> <p>3. RANK PERMITS FOR EACH VEHICLE TO BE OBTAINED FROM THE AFFECTED MUNICIPALITY.</p>



GAZETTE

REGION: ALL

GAZETTE PRINT DATE : 29 JANUARY 2014

GAZETTE EXPIRY DATE: 19 FEBRUARY 2014

1) APP0000763	GAZETTE NUMBER: LGKZNG06-2014-JAN
2) MFANISENI ZITULELE KWANYANA ID NO. 5804245422084	
3) 27 TESCOT DRIVE TONGAAT 3242	
4) APPLICANT TYPE : NEW OPERATING LICENCE	
5) 1 x 14 (SEATED) 0 (STANDING)	
6.1.1.1	<p>ROUTE 1 FROM BHAMSHELA TO TONGAAT FROM TAXI RANK TO R614,PASS NSUZE POLICE STATION PICKING UP AND DROPPING OFF, PASS QINISANI SCHOOL UP TO FAIRBREEZE ROBOT,TURN RIGHT INTO R102 PROCEED TO TONGAAT WITH MAIN ROAD, TURN RIGHT INTO MARKET LANE TO TONGAAT TAXI RANK.</p>
6.1.1.2	<p>ROUTE 9 FROM TONGAAT TAXI RANK TO BELVEDERE ON MARKET LANE TURN RIGHT INTO MAIN ROAD R102 TURN RIGHT INTO DAHLJA ROAD TO STATION AND PROCEED TO RANK.</p>
6.1.1.3	<p>ROUTE 7 TONGAAT TO CHIBINI FROM TONGAAT TAXI RANK ON MARKET LANE TURN LEFT INTO R102 MAIN ROAD TURN LEFT INTO NOODSBURG ROAD (R614),PASS BHAMSHELA TAXI RANK TURN RIGHT PASS DEDA SCHOOL AND PROCEED TO THE CHIBINI TAXI RANK AND RETURN ALONG THE SAME ROUTE.</p>
6.1.1.4	<p>ROUTE 9 TONGAAT TO PIETERMARITZBURG FROM TONGAAT TAXI RANK ON MARKET LANE TURN RIGHT ONTO MAIN ROAD (R102)INTO M41 TURN SOUTH ON THE N2 TURN WEST ON N3 TAKE CHURCH STREET OFF- RAMP INTO PIETERMARITZBURG ALONG CHURCH STREET RIGHT INTO EAST STREET, LEFT INTO PIETERMARITZ STREET (M80) TO PIETERMARITZ STREET TAXI RANK, LEFT INTO CHURCH STREET TO N3 RETURN ALONG THE SAME ROUTE.</p>



GAZETTE

REGION: ALL

GAZETTE PRINT DATE : 29 JANUARY 2014

GAZETTE EXPIRY DATE: 19 FEBRUARY 2014

6.1.1.5	<p>ROUTE 11</p> <p>TONGAAT TAXI RANK TO EMPANGENI</p> <p>TONGAAT TAXI RANK ON MARKET LANE TURN LEFT INTO R102 MAIN ROAD PASS GINGINDLOVU PASS FELIXTON TO R34 TURN LEFT AND PROCEED TO THE EMPANGENI TAXI RANK NEAR BOXER SUPERMARKET AND RETURN ALONG THE SAME ROUTE..</p>
6.1.1.6	<p>ROUTE 13</p> <p>BHAMSHELA TO KWA-MAPHUMULO</p> <p>FROM BHAMSHELA TAXI RANK ROAD R614 PASS NSUZE POLICE STATION LEFT TURN TO QINISANI SCHOOL CROSS THE BRIDGE TO UMVOTI T JUNCTION AND TURN TOWARDS KWA-MAPHUMULO TAXI</p>
6.1.1.7	<p>ROUTE 14</p> <p>BHAMSHELA TO DALTON</p> <p>R614 ROAD PASS GLENSIDE FAWN LEAS STRAIGHT TO DALTON TAXI RANK AND RETURN ALONG THE SAME ROUTE. RANK RETURN ALONG THE SAME ROUTE.</p>
6.1.1.8	<p>ROUTE 0CONDITIONS</p> <p>1.PASSENGERS MAY BE PICKED UP AND/ OR SET DOWN ONLY AT DESIGNATED TAXI RANKS OR TAXI STOPS, WHICH SHALL EXCLUDE BUS STOPS.</p> <p>2. ENTRY OR RANKING ON PRIVATE PROPERTY IS NOT PERMITTED WITHOUT THE WRITTEN PERMISSION OF THE LANDLORD, A COPY OF WHICH MUST BE SUPPLIED TO THE BOARD.</p> <p>3. WITHOUT HAVING ENTERED INTO AN AGREEMENT WITH OTHER OPERATORS ON A COMMON ROUTE AS CONTEMPLATED BY SECTION 88(2)(B) OF ACT22 OF 2000 THE PICKING UP OR SETTING DOWN OF PASSENGERS ON SUCH ROUTE IS NOT PERMITTED. A COPY OF SUCH AGREEMENT MUST BE SUPPLIED TO THE BOARD.</p> <p>4. AT RANKS WHETHER ON-STREET OR OFF-STREET ONLY THE TAXIS THAT CAN BE ACCOMMODATED IN THE DEMARCATED AREA MAY OCCUPY THE RANK. EXCESS VEHICLES MUST HOLD ELSEWHERE.</p>



GAZETTE

REGION: ALL

GAZETTE PRINT DATE : 29 JANUARY 2014

GAZETTE EXPIRY DATE: 19 FEBRUARY 2014

1) APP0000764	GAZETTE NUMBER: LGKZNG06-2014-JAN
2) THETHWAYO TM ID NO. 5510085534082	
3) PO BOX 3445 MTUBATUBA 3935	
4) APPLICANT TYPE : NEW OPERATING LICENCE	
5) 1 x 14 (SEATED) 0 (STANDING)	
6.1.1.1	<p>NORTHDALE NO.2 BOMBAY INBOUND FROM (ORIGIN): GHANDI / MADURAI-IN MADURAI (KPR0024)TO (DESTINATION): FREEDOM SQUARE TERMINAL NO2 OFF CHURCH (KP0001) ROUTE: GHANDI, BOMBAY, CHOTA MOTALA (OLD GREYTOWN), BHAMBATHA (GREYTOWN), CHURCH.OUTBOUND FROM (ORIGIN): FREEDOM SQUARE TERMINAL NO 2- OFF CHURCH (KPC0001)TO (DESTINATION): GHANDI/MADURAI-IN MADURAI (KPR0024)"A CHURCH, GREYTOWN,OLD GREYTOWN, BOMBAY, GHANDI."RESTRICTIONSONLY OFF-LOADING OF PASSENGERS PERMITTED ALONG GREYTOWN ROAD FROM MANCHESTER ROAD TO OLD GREYTOWN ROAD, AND IN OHRTMANN ROAD FROM MANNING AVENUE TO ECHO ROAD. ALONG THIS SECTION OF THE ROUTE, THE LOADING OF PASSENGERS IS NOT PERMITTED.SECONDARY ROUTES: BANGALORE : BOMBAY JAIPURBOMBAY : GHANDI SHARJAH BOSHOP: CHURCH -LOOPBRANDAW : BOMBAY LOTUS CASSIM JEE CHETTY : BOMBAY NULLAH EAST : CHURCH -LOOPEAST : LONGMARKET CHURCH FAILSWORTHGAY SINGH GHANDI : LONGMARKET SHARJAHHARDEV JAIPURJEWIRIAL : BOMBAY VEERRAPPAJHANSIJINNAH : SHARJAH SONOKRISHNAN : NULLIAH LOTUSLAHORE : BOMBAY MURSORE LONGMARKET : MURPHY EASTLOTUS : BOMBAY HARDEVMANNING: EAST - ORTHMANNMYSORE : LAHORE OLD GREYTOWNNULLIAH : CHETTY KRISHNANOLD GREYTOWN : BOMBAY MYSOREOLD GREYTOWN: MANCHESTER NEW GREYTOWN SAROJINI: BOMBAY GHANDISHARJAH : BOMBAY GHANDISONI : JINNAH SANJEEVIVEERAPPA, RICHARDS BAY,2207442207W310053398,KZNBRCCEMP0000204, TO RICHARDSBAY" FROM APPROVED TAXI RANK IN MTUBATUBA, TURN LEFT INYATHI ROAD, LEFT ON RIVERVIEW ROAD, TURN RIGHT ON P237 ROAD, JOIN N2, TURN LEFT, PROCEED STRAIGHT, TURN RIGHT ON D249, STRAIGHT TO ENSELENI, DROP AND PROCEED ON ROAD P517, CROSS N2, JOIN P231, STRAIGHT TO RICHARDSBAY AND RETURN, TO HLABISA,22074422074400053399,KZNBRCCEMP0000206, TO HLABISA"FROM APPROVED TAXI RANK IN MTUBATUBA TO APPROVED TAXI RANK IN HLABISA, FROM MTUBA JOIN TAXI RANK, GO STRAIGHT, JOIN JOHNROSS HIGHWAY, TURN LEFT JOIN ROAD P237, TURN RIGHT, JOIN ROAD P235-1, PROCEED STRAIGHT TO HLABISA AND RETURN, TO NONGOMA,22074422076110053400,KZNBRCCEMP0000301, TO NONGOMA"FROM APPROVED TAXI RANK IN MTUBATUBA TO APPROVED TAXI RANK IN NONGOMA, FROM MTUBATUBA TAXI RANK, JOIN INYATHI ROAD, TURN RIGHT ON RIVERVIEW ROAD, STRAIGHT TO JOIN ROAD P235/1, PASS HLABISA, NO PICKING UP AND DROPPING OFF OF PASSENGERS, PROCEED STRAIGHT TO ROAD P235/1, PROCEED STRAIGHT TO NONGOMA TAXI RANK AND RETURN, HLUHLUWE,2207442207TM10053401,KZNBRCCEMP0000306, TO HLUHLUWE "FROM APPROVED TAXI RANK IN MTUBATUBA TO APPROVED TAXI RANK IN HLUHLUWE, FROM MTUBATUBA TAXI RANK,STRAIGHT TO JOHNROSS HIGHWAY,</p>



GAZETTE

REGION: ALL

GAZETTE PRINT DATE : 29 JANUARY 2014

GAZETTE EXPIRY DATE: 19 FEBRUARY 2014

1)	APP0000769	GAZETTE NUMBER: LGKZNG06-2014-JAN
2)	MAKHATHI RONNIE MKHIZE ID NO. 5709105923081	
3)	166 MURADEN ROAD NEWLANDS WEST DURBAN 4037	
4)	APPLICANT TYPE : NEW OPERATING LICENCE	
5)	1 x 14 (SEATED) 0 (STANDING)	
6.1.1.1	<p>ROUTE 2</p> <p>FROM TONGAAT TO STANGER</p> <p>FROM TONGAAT TAXI RANK ON MARKET LANE,TURN LEFT INTO R102 MAIN ROAD,TURN LEFT INTO CHIEF ALBERT LUTHULI STREET, TURN RIGHT INTO BALCOM STREET AND PROCEED TO STANGER TAXI RANK NEAR CHECKERS SHOPPING CENTRE AND FROM STANGER TO TONGAAT TAXI RANK ALONG THE SAME ROUTE.</p>	
6.1.1.2	<p>ROUTE 3</p> <p>TONGAAT - VERULAM</p> <p>FROM TONGAAT TAXI RANK ON MARKET LANE TURN RIGHT TO R102 MAIN ROAD, TURN LEFT INTO VINCENT DICKSON STREET, TURN LEFT INTO WICK STREET, LEFT INTO IRELAND STREET AND PROCEED TO THE TAXI RANK ON IRELAND STREET AND FROM VERULAM TO TONGAAT TAXI RANK ALONG THE SAME ROUTE.</p>	
6.1.1.3	<p>ROUTE 4</p> <p>TONGAAT TO WEWE</p> <p>FROM TONGAAT TAXI RANK ON MARKET LANE TURN LEFT TO R102 MAIN ROAD, TURN LEFT AT NOORDSBURG ROAD,R614,PASS NEWTOWN, SBHUDU, FLYING LOTUS DEPOT, MAZIBUKO, MARY GREY, MSENGENI TO WEWE TAXI RANK, RETURN TO TONGAAT TAXI RANK ALONG THE SAME ROUTE.</p>	
6.1.1.4	<p>ROUTE 5</p> <p>TONGAAT TO BALLITO</p> <p>FROM TONGAAT TAXI RANK ON MARKET LANE TURN LEFT TO THE MAIN ROAD R102 TURN LEFT ONTO WATSON HIGHWAY (M43) TURN LEFT ON LEO BOYD HIGHWAY (M4) TURN RIGHT INTO BALLITO DRIVE (M4),LEFT INTO COMPENSATION BEACH ROAD TO DRIEFONTEIN TAXI RANK .FROM DRIEFONTEIN TAXI RANK ALONG COMPENSATION BEACH ROAD RIGHT INTO HAWKINS ROAD BALLITO DRIVE (M4) ACROSS N2 LEFT INTO R102 TO MAIN ROAD TONGGAT, RIGHT INTO MARKET ROAD TO TONGAAT TAXI RANK.</p>	



GAZETTE

REGION: ALL

GAZETTE PRINT DATE : 29 JANUARY 2014

GAZETTE EXPIRY DATE: 19 FEBRUARY 2014

6.1.1.5	<p>ROUTE 6 TONGAAT TO LA-MERCY FROM TONGAAT TAXI RANK ON MARKET LANE TURN LEFT AT MAIN ROAD (R102) RIGHT AT WATSON HIGHWAY (M43) RIGHT AT GENAZZANO ROAD, LEFT AT DOLPHIN AVENUE, LEFT AT SOUTH BEACH ROAD TO RANK AT LAMERCY, RETURN ALONG THE SAME ROUTE.</p>
6.1.1.6	<p>ROUTE 10 FROM TONGAAT TO BHAMSHELA ON MARKET LANE TURN LEFT AT ROBOT TO R102 MAIN ROAD TURN LEFT R614 TAKE NOORDSBURG ROAD AND PROCEED TO BHAMSHELA TAXI RANK.</p>
6.1.1.7	<p>ROUTE 7 TONGAAT TO CHIBINI FROM TONGAAT TAXI RANK ON MARKET LANE TURN LEFT INTO R102 MAIN ROAD TURN LEFT INTO NOODSBURG ROAD (R614), PASS BHAMSHELA TAXI RANK TURN RIGHT PASS DEDA SCHOOL AND PROCEED TO THE CHIBINI TAXI RANK AND RETURN ALONG THE SAME ROUTE.</p>
6.1.1.8	<p>ROUTE 9 TONGAAT TO PIETERMARITZBURG FROM TONGAAT TAXI RANK ON MARKET LANE TURN RIGHT ONTO MAIN ROAD (R102) INTO M41 TURN SOUTH ON THE N2 TURN WEST ON N3 TAKE CHURCH STREET OFF- RAMP INTO PIETERMARITZBURG ALONG CHURCH STREET RIGHT INTO EAST STREET, LEFT INTO PIETERMARITZ STREET (M80) TO PIETERMARITZ STREET TAXI RANK, LEFT INTO CHURCH STREET TO N3 RETURN ALONG THE SAME ROUTE.</p>



GAZETTE

REGION: ALL

GAZETTE PRINT DATE : 29 JANUARY 2014

GAZETTE EXPIRY DATE: 19 FEBRUARY 2014

6.1.1.9	<p>ROUTE 10 TONGAAT TO PINETOWN FROM TONGAAT TAXI RANK ON MARKET LANE TURN INTO R102 MAIN ROAD INTO MAIN ROAD (R102) INTO M41 SOUTH ONTO N2 WEST INTO N3 ONTO M13 JS MRWICK HIGHWAY TAKE OLD MAIN ROAD OFF-RAMP RIGHT INTO OLD MAIN ROAD INTO ANDERSON STREET TO PINETOWN TAXI RANK AND RETURN ALONG THE SAME ROUTE</p>
6.1.1.10	<p>ROUTE 11 TONGAAT TAXI RANK TO EMPANGENI TONGAAT TAXI RANK ON MARKET LANE TURN LEFT INTO R102 MAIN ROAD PASS GINGINDLOVU PASS FELIXTON TO R34 TURN LEFT AND PROCEED TO THE EMPANGENI TAXI RANK NEAR BOXER SUPERMARKET AND RETURN ALONG THE SAME ROUTE..</p>
6.1.1.11	<p>ROUTE 13 BHAMSHELA TO KWA-MAPHUMULO FROM BHAMSHELA TAXI RANK ROAD R614 PASS NSUZE POLICE STATION LEFT TURN TO QINISANI SCHOOL CROSS THE BRIDGE TO UMVOTI T JUNCTION AND TURN TOWARDS KWA-MAPHUMULO TAXI</p>
6.1.1.12	<p>ROUTE 14 BHAMSHELA TO DALTON R614 ROAD PASS GLENSIDE FAWN LEAS STRAIGHT TO DALTON TAXI RANK AND RETURN ALONG THE SAME ROUTE. RANK RETURN ALONG THE SAME ROUTE.</p>



GAZETTE

REGION: ALL

GAZETTE PRINT DATE : 29 JANUARY 2014

GAZETTE EXPIRY DATE: 19 FEBRUARY 2014

<p>6.1.1.1 3</p>	<p>ROUTE 0 CONDITIONS</p> <p>1. PASSENGERS MAY BE PICKED UP AND/ OR SET DOWN ONLY AT DESIGNATED TAXI RANKS OR TAXI STOPS, WHICH SHALL EXCLUDE BUS STOPS.</p> <p>2. ENTRY OR RANKING ON PRIVATE PROPERTY IS NOT PERMITTED WITHOUT THE WRITTEN PERMISSION OF THE LANDLORD, A COPY OF WHICH MUST BE SUPPLIED TO THE BOARD.</p> <p>3. WITHOUT HAVING ENTERED INTO AN AGREEMENT WITH OTHER OPERATORS ON A COMMON ROUTE AS CONTEMPLATED BY SECTION 88(2)(B) OF ACT 22 OF 2000 THE PICKING UP OR SETTING DOWN OF PASSENGERS ON SUCH ROUTE IS NOT PERMITTED. A COPY OF SUCH AGREEMENT MUST BE SUPPLIED TO THE BOARD.</p> <p>4. AT RANKS WHETHER ON-STREET OR OFF-STREET ONLY THE TAXIS THAT CAN BE ACCOMMODATED IN THE DEMARCATED AREA MAY OCCUPY THE RANK. EXCESS VEHICLES MUST HOLD ELSEWHERE.</p>
<p>6.1.1.1 4</p>	<p>ROUTE 15</p> <p>TONGAAT TO UMOVOTI</p> <p>FROM TONGAAT TAXI RANK ON MARKET LANE TURN LEFT INTO R102 MAIN ROAD TURN LEFT NOODSBURG ROAD R614 TURN RIGHT KWAMAZIBUKO PASS QINISANI HIGH SCHOOL STRAIGHT AND CROSS THE BRIDGE PROCEED TO UMOVOTI TAXI RANK RETURN ALONG THE SAME ROUTE</p>



GAZETTE

REGION: ALL

GAZETTE PRINT DATE : 29 JANUARY 2014

GAZETTE EXPIRY DATE: 19 FEBRUARY 2014

1)	APP0000771	GAZETTE NUMBER: LGKZNG06-2014-JAN
2)	BHEKIZIZWE NDLOVU ID NO. 5403125406083	
3)	6 BATH ROAD	
	PINETOWN	
	3610	
4)	APPLICANT TYPE : NEW OPERATING LICENCE	
5)	1 x 22 (SEATED) 0 (STANDING)	
6.1.1.1	<p>PINETOWN TAXI OWNERS ASSOCIATION (HILL STREET) ROUTE 11. PINETOWN MPUMALANGA T/SHIP1.1. FROM PINETOWN HILL STREET TAXI RANK TURN RIGHT HILL STREET THEN JOINING ANDERSON ROAD TURN LEFT AT THE ROBOT INTO OLD MAIN RD, RIGHT INTO M13 PROCEED TO KLOOF TAXI STOP DROPPING TO GILLITS TAXI STOP DROPPING AND PICKING UP PASSENGERS TO EMBERTON TAXI STOP DROPPING AND PICKING UP PASSENGERS TO POLO PONY TAXI STOP DROPPING AND PICKING UP PASSENGERS JOIN N3 TO CLIFFDALE TAXI STOP DROPPING AND PICKING UP PASSENGERS ON THE N3 AT THE HAMMARSDALE INTERCHANGE TURN LEFT INTO P385 PASS WALLERS GARAGE TAXI STOP DROPPING AND PICKING UP PASSENGERS - HAMMARSDALE (WEBBER) TAXI STOP DROPPING AND PICKING UP PASSENGERS - CROSS THE BRIDGE TOWARDS MPUMALANGA T/SHIP TURN LEFT TO UNIT 6(H) TAXI STOP DROPPING AND PICKING UP PASSENGERS - TO UNIT 3 (C) TAXI STOP DROPPING AND PICKING UP PASSENGERS UNIT 4(D) TAXI STOP DROPPING AND PICKING UP PASSENGERS - UNIT 1 (A), BACK TO MPUMALANGA TAXI RANK DROPPING AND PICKING UP PASSENGERS AND RETURN TO PINETOWN TAXI RANK ALONG THE SAME ROUTE. NB : ROUTE TO BE OPERATED STRICTLY IN ACCORDANCE WITH AGREEMENT WITH MPUMALANGA TAXI ASSOCIATION LIMITED TO 37 VEHICLES PER DAY1.2 PINETOWN TAXI RANK TO HAMMARSDALE INDUSTRIAL AREA FROM PINETOWN HILL STREET TAXI RANK, RIGHT HILL STREET THEN JOINING ANDERSON ROAD TURN LEFT INTO OLD MAIN RD PROCEED AND TURN RIGHT INTO M13 PASS KLOOF, DROPPING AND PICKING UP PASSENGERS, TO MAYTIME, DROPPING AND PICKING UP PASSENGERS, TO GILLITS DROPPING AND PICKING UP PASSENGERS, TO EMBERTON DROPPING AND PICKING UP PASSENGERS, TO POLO PONY DROPPING AND PICKING UP PASSENGERS - JOINING N3 CLIFFDALE TAXI STOP DROPPING AND PICKING UP PASSENGERS, AND RETURN TO N3 AND PROCEED TO HAMMARSDALE INTERCHANGE, LEFT INTO P385 DROPPING AND PICKING UP PASSENGERS, TO WALLERS GARAGE, DROPPING AND PICKING UP PASSENGERS, TURN LEFT TOWARDS HAMMARSDALE INDUSTRIAL AREA, DROPPING AND PICKING UP PASSENGERS, TURN RIGHT TO HAMMARSDALE SHOPPING CENTRE DROPPING AND PICKING UP PASSENGERS, TURN RIGHT TO UMLABA VILLAGE, DROPPING AND PICKING UP PASSENGERS, RETURN BACK TO PINETOWN ALONG THE SAME ROUTE DROPPING AND PICKING UP PASSENGERS AND RETURN ALONG THE SAME ROUTE IN REVERSE.NB : ROUTE TO BE OPERATED STRICTLY IN ACCORDANCE WITH AGREEMENT WITH MPUMALANGA TAXI ASSOCIATION LIMITED TO 37 VEHICLES PER DAY</p>	
6.1.1.2	<p>PINETOWN TO ISIPHINGO FROM PINETOWN HILL STREET TAXI RANK SAME AS UMLAZI NMR UP TO N2, LEFT EXIT 154 LEFT INTO GRIMSBY ROAD, PASS CLAIRWOOD HOSPITAL TAXI STOP, DROPPING PASSENGERS - TAKE RIGHT INTO M30/SOUTH COAST ROAD, LEFT INTO PRINCE MCWAYIZENI DRIVE, LEFT INTO OLD SOUTH COAST ROAD, LEFT INTO R102 DROPPING PASSENGERS, BECOMING JEFFELS ROAD, LEFT ALONG JEFFELS ROAD, RIGHT INTO OLD MAIN ROAD AND RANK AT THE INTERSECTION OF OLD MAIN ROAD AND PARDY ROAD. RETURN TRIP: RETURN TO M35/OLD MAIN ROAD, TURN RIGHT INTO R102 AND LEFT INTO N2 AND TAKE LEFT TO N3 TAKE LEFT INTO M13, TAKE LEFT EDEN ROAD, RIGHT M5/ STAPLETON ROAD, LEFT M31/OLD MAIN ROAD, TURN RIGHT INTO ESCOMBE ROAD, DROPPING PASSENGERS AT FRAME TAXI STOP, TURN LEFT TAKE SHEPSTONE ROAD, TURN RIGHT INTO CROMPTON STREET DROPPING PASSENGERS TURN RIGHT INTO OLD MAIN ROAD, LEFT ANDERSON ROAD, LEFT STANFIELD LANE, RIGHT HILL STREET TAXI RANK.</p>	



GAZETTE

REGION: ALL

GAZETTE PRINT DATE : 29 JANUARY 2014

GAZETTE EXPIRY DATE: 19 FEBRUARY 2014

6.1.1.3	<p>PINETOWN TO DURBAN MARKET 5.1. FROM HILL STREET TAXI RANK, INTO HILL STREET, INTO ANDERSON ROAD, LEFT INTO OLD MAIN ROAD (M31) AND PROCEED TO JOIN INTO M13 AND PROCEED TO JOIN N3 TO DURBAN. UPON ENTERING DURBAN PROCEED LEFT TO BRICK FIELD ROAD TO DROP OFF ONLY AND RETURN INTO N3 AND TURN LEFT OFF THE N3 AT TOLLGATE TO DROP OFF ONLY. RETURN ONTO N3 AND PROCEED TO OLD DUTCH ROAD, TURN RIGHT INTO MARKET ROAD AND PROCEED TO RANK 122 TO DROP OFF AND PICK UP PASSENGERS. RETURN TO N3 AND PROCEED ALONG BEREA ROAD SOUTH TO JAN SMUTS HIGHWAY AND PROCEED ALONG M13 INTO OLD MAIN ROAD (M31) AND TURN LEFT INTO ANDERSON STREET OR MOODIE STREET TO THE RANK IN HILL STREET. ALTERNATIVE 1 :5.2. FROM PINETOWN TAXI RANK, INTO HILL STREET, INTO ANDERSON ROAD, RIGHT INTO OLD MAIN ROAD (M31) AND PROCEED ALONG (M31 TO M13 BECOMING JAN SMUTS HIGHWAY, LEFT INTO BEREA ROAD NORTH AND PROCEED TO OLD DUTCH ROAD, RIGHT INTO MARKET ROAD TO RANK 122 AND RETURN ALONG THE SAME ROUTE IN REVERSE.</p>
6.1.1.4	<p>CONDITIONS:1). PASSENGERS MAY BE PICKED UP AND/OR SET DOWN ONLY AT DESIGNATED TAXI RANKS OR TAXI STOPS, WHICH SHALL EXCLUDE BUS STOPS. 2). ON THE INBOUND TRIP TO DURBAN, NO PASSENGERS MAY BE PICKED UP EN ROUTE FROM ENTERING JAN SMUTS HIGHWAY OR N3, UNTIL REACHING THE MARKET ROAD. 3). ON THE TRIP TO PINETOWN, NO PASSENGERS MAY BE SET DOWN UNTIL REACHING THE M13 . 4). ENTRY OR RANKING ON PRIVATE PROPERTY IS NOT PERMITTED WITHOUT THE WRITTEN PERMISSION OF THE LANDLORD, A COPY OF WHICH MUST BE SUPPLIED TO THE BOARD. 5). WITHOUT HAVING ENTERED INTO AN AGREEMENT WITH OTHER OPERATORS ON A COMMON ROUTE, AS CONTEMPLATED BY SECTION 88(2) (B) OF ACT 22 OF 2000, THE PICKING UP OR SETTING OF PASSENGERS ON SUCH ROUTE IS NOT PERMITTED. A COPY OF SUCH AGREEMENT MUST BE SUPPLIED TO THE BOARD. 6). AT RANKS, WHETHER ON-STREET OR OFF-STREET, ONLY THE TAXIS THAT CAN BE ACCOMMODATED IN THE DEMARCATED AREA MAY OCCUPY THE RANK. EXCESS VEHICLES MUST HOLD ELSEWHERE. 7). ROUTES FROM PINETOWN TO DURBAN ARE IN CONFLICT WITH CLERMONT KWADDEBEKA TAXI ASSOCIATION AND THE RECOMMENDATIONS OF ETA , HOWEVER PINETOWN TAXI ASSOCIATION ALREADY HOLDS AUTHORITY TO RANK 122 IN DURBAN WILL BE DISCUSSED WITH THE ETA. 8). ON THE FORWARD TRIP TO SPRINGFIELD PARK NO PASSENGERS MAY BE PICKED UP FROM ENTERING THE M19 UNTIL REACHING SPRINGFIELD PARK AND ON THE RETURN TRIP NO PASSENGERS MAY BE SET DOWN UNTIL REACHING ST JOHNS AVENUE IN PINETOWN. 9). THE VEHICLE MUST BE COVERED BY MOTOR VEHICLE INSURANCE AS WELL AS PERSONAL LIABILITY INSURANCE.</p>
6.1.1.5	<p>PINETOWN TO PHOENIX</p> <p>STARTING POINT: FROM PINETOWN HILL STREET TAXI RANK TURN RIGHT INTO HILL STREET, JOINING ANDERSON ROAD, RIGHT INTO OLD MAIN ROAD PICKING UP PASSENGERS, TURN LEFT AT ST. JOHNS AVENUE (M19), TURN LEFT INTO N2, INTO THE M41 OFF - RAMP INTO PHOENIX HIGHWAY AND PROCEED TO HILL STREET TAXI RANK IN REVERSE. NB : NO PICKING UP OR SETTING DOWN OF PASSENGERS ON ROUTE.</p>
6.1.1.6	<p>PINETOWN TO SPRINGFIELD PARK</p> <p>FROM HILL STREET TAXI RANK INTO HILL STREET, INTO ANDERSON ROAD, RIGHT INTO OLD MAIN ROAD (M31) LEFT INTO ST. JOHNS AVENUE (M19), PROCEED ALONG M19 TO THE INTERSECTION WITH N2. TURN LEFT SERVICE ROAD, RIGHT INANDA ROAD (M21) AND PROCEED TO SPRINGFIELD INDUSTRIAL PARK ALONG PALMFIELD ROAD (PICK UP AND DROP OFF) AND RETURN ALONG THE SAME ROUTE TO PINETOWN IN REVERSE.</p> <p>NB : NO RANKING IS PERMITTED IN SPRINGFIELD AND PASSENGERS MAY ONLY BE PICKED UP AND OR SET AT DESIGNATED TAXI STOPS.</p>



GAZETTE

REGION: ALL

GAZETTE PRINT DATE : 29 JANUARY 2014

GAZETTE EXPIRY DATE: 19 FEBRUARY 2014

1) APP0000778	GAZETTE NUMBER: LGKZNG06-2014-JAN
2) MKHWANAZI CX ID NO. 6607075287082	
3) PO BOX 212 MTUBATUBA 3935	
4) APPLICANT TYPE : NEW OPERATING LICENCE	
5) 1 x 12 (SEATED) 0 (STANDING)	
6.1.1.1	<p>NORTHDALÉ NO.2 BOMBAY INBOUND FROM (ORIGIN): GHANDI / MADURAI-IN MADURAI (KPR0024)TO (DESTINATION): FREEDOM SQUARE TERMINAL NO2 OFF CHURCH (KP0001) ROUTE: GHANDI, BOMBAY, CHOTA MOTALA (OLD GREYTOWN), BHAMBATHA (GREYTOWN), CHURCH. OUTBOUND FROM (ORIGIN): FREEDOM SQUARE TERMINAL NO 2- OFF CHURCH (KPC0001)TO (DESTINATION): GHANDI/MADURAI-IN MADURAI (KPR0024)"A CHURCH, GREYTOWN, OLD GREYTOWN, BOMBAY, GHANDI."RESTRICTIONS ONLY OFF-LOADING OF PASSENGERS PERMITTED ALONG GREYTOWN ROAD FROM MANCHESTER ROAD TO OLD GREYTOWN ROAD, AND IN OHRTMANN ROAD FROM MANNING AVENUE TO ECHO ROAD. ALONG THIS SECTION OF THE ROUTE, THE LOADING OF PASSENGERS IS NOT PERMITTED. SECONDARY ROUTES: BANGALORE : BOMBAY JAIPURBOMBAY : GHANDI SHARJAH BOSHOP: CHURCH -LOOPBRANDAW : BOMBAY LOTUS CASSIM JEE CHETTY : BOMBAY NULLAH EAST : CHURCH -LOOPEAST : LONGMARKET CHURCH FAILSWORTHGAY SINGH GHANDI : LONGMARKET SHARJAH HARDEV JAIPURJEWIRIAL : BOMBAY VEERRAPPAJHANSIJINNAH : SHARJAH SONOKRISHNAN : NULLIAH LOTUSLAHORE : BOMBAY MURSORE LONGMARKET : MURPHY EASTLOTUS : BOMBAY HARDEV MANNING: EAST - ORTHMANNMYSORE : LAHORE OLD GREYTOWNNULLIAH : CHETTY KRISHNANOLD GREYTOWN : BOMBAY MYSOREOLD GREYTOWN: MANCHESTER NEW GREYTOWN SAROJINI: BOMBAY GHANDISHARJAH : BOMBAY GHANDISONI : JINNAH SANJEEVIVEERAPPA, RICHARDS BAY, 2207442207W310053398, KZNBRCMP0000204, TO RICHARDSBAY" FROM APPROVED TAXI RANK IN MTUBATUBA, TURN LEFT INYATHI ROAD, LEFT ON RIVERVIEW ROAD, TURN RIGHT ON P237 ROAD, JOIN N2, TURN LEFT, PROCEED STRAIGHT, TURN RIGHT ON D249, STRAIGHT TO ENSELENI, DROP AND PROCEED ON ROAD P517, CROSS N2, JOIN P231, STRAIGHT TO RICHARDSBAY AND RETURN, TO HLABISA, 22074422074400053399, KZNBRCMP0000206, TO HLABISA"FROM APPROVED TAXI RANK IN MTUBATUBA TO APPROVED TAXI RANK IN HLABISA, FROM MTUBA JOIN TAXI RANK, GO STRAIGHT, JOIN JOHNROSS HIGHWAY, TURN LEFT JOIN ROAD P237, TURN RIGHT, JOIN ROAD P235-1, PROCEED STRAIGHT TO HLABISA AND RETURN, TO NONGOMA, 22074422076110053400, KZNBRCMP0000301, TO NONGOMA"FROM APPROVED TAXI RANK IN MTUBATUBA TO APPROVED TAXI RANK IN NONGOMA, FROM MTUBATUBA TAXI RANK, JOIN INYATHI ROAD, TURN RIGHT ON RIVERVIEW ROAD, STRAIGHT TO JOIN ROAD P235/1, PASS HLABISA, NO PICKING UP AND DROPPING OFF OF PASSENGERS, PROCEED STRAIGHT TO ROAD P235/1, PROCEED STRAIGHT TO NONGOMA TAXI RANK AND RETURN, HLUHLUWE, 2207442207TM10053401, KZNBRCMP0000306, TO HLUHLUWE "FROM APPROVED TAXI RANK IN MTUBATUBA TO APPROVED TAXI RANK IN HLUHLUWE, FROM MTUBATUBA TAXI RANK, STRAIGHT TO JOHNROSS HIGHWAY,</p>



GAZETTE

REGION: ALL

GAZETTE PRINT DATE : 29 JANUARY 2014

GAZETTE EXPIRY DATE: 19 FEBRUARY 2014

1) APP0000782	GAZETTE NUMBER: LGKZNG06-2014-JAN
2) MBATHA ZN ID NO. 4804195433082	
3) PO BOX 118 MTUBATUBA 3935	
4) APPLICANT TYPE : NEW OPERATING LICENCE	
5) 1 x 14 (SEATED) 0 (STANDING)	
6.1.1.1	<p>NORTHDAL N0.2 BOMBAY INBOUND FROM (ORIGIN): GHANDI / MADURAI-IN MADURAI (KPR0024)TO (DESTINATION): FREEDOM SQUARE TERMINAL NO2 OFF CHURCH (KP0001) ROUTE: GHANDI, BOMBAY, CHOTA MOTALA (OLD GREYTOWN), BHAMBATHA (GREYTOWN), CHURCH.OUTBOUND FROM (ORIGIN): FREEDOM SQUARE TERMINAL NO 2- OFF CHURCH (KPC0001)TO (DESTINATION): GHANDI/MADURAI-IN MADURAI (KPR0024)"A CHURCH, GREYTOWN,OLD GREYTOWN, BOMBAY, GHANDI."RESTRICTIONSONLY OFF-LOADING OF PASSENGERS PERMITTED ALONG GREYTOWN ROAD FROM MANCHESTER ROAD TO OLD GREYTOWN ROAD, AND IN OHRTMANN ROAD FROM MANNING AVENUE TO ECHO ROAD. ALONG THIS SECTION OF THE ROUTE, THE LOADING OF PASSENGERS IS NOT PERMITTED.SECONDARY ROUTES: BANGALORE : BOMBAY JAIPURBOMBAY : GHANDI SHARJAH BOSHOP: CHURCH -LOOPBRANDAW : BOMBAY LOTUS CASSIM JEE CHETTY : BOMBAY NULLAH EAST : CHURCH -LOOPEAST : LONGMARKET CHURCH FAILSWORTHGAY SINGH GHANDI : LONGMARKET SHARJAHHARDEV JAIPURJEWIRIAL : BOMBAY VEERRAPPAJHANSIJINNAH : SHARJAH SONOKRISHNAN : NULLIAH LOTUSLAHORE : BOMBAY MURSORE LONGMARKET : MURPHY EASTLOTUS : BOMBAY HARDEVMANNING: EAST - ORTHMANNMYSORE : LAHORE OLD GREYTOWNNULLIAH : CHETTY KRISHNANOLD GREYTOWN : BOMBAY MYSOREOLD GREYTOWN: MANCHESTER NEW GREYTOWN SAROJINI: BOMBAY GHANDISHARJAH : BOMBAY GHANDISONI : JINNAH SANJEEVIVEERAPPA, RICHARDS BAY,2207442207W310053398,KZNBRCCEMP0000204, TO RICHARDSBAY" FROM APPROVED TAXI RANK IN MTUBATUBA, TURN LEFT INYATHI ROAD, LEFT ON RIVERVIEW ROAD, TURN RIGHT ON P237 ROAD, JOIN N2, TURN LEFT, PROCEED STRAIGHT, TURN RIGHT ON D249, STRAIGHT TO ENELENI, DROP AND PROCEED ON ROAD P517, CROSS N2, JOIN P231, STRAIGHT TO RICHARDSBAY AND RETURN, TO HLABISA,22074422074400053399,KZNBRCCEMP0000206, TO HLABISA"FROM APPROVED TAXI RANK IN MTUBATUBA TO APPROVED TAXI RANK IN HLABISA, FROM MTUBA JOIN TAXI RANK, GO STRAIGHT, JOIN JOHNROSS HIGHWAY, TURN LEFT JOIN ROAD P237, TURN RIGHT, JOIN ROAD P235-1, PROCEED STRAIGHT TO HLABISA AND RETURN, TO NONGOMA,22074422076110053400,KZNBRCCEMP0000301, TO NONGOMA"FROM APPROVED TAXI RANK IN MTUBATUBA TO APPROVED TAXI RANK IN NONGOMA, FROM MTUBATUBA TAXI RANK, JOIN INYATHI ROAD, TURN RIGHT ON RIVERVIEW ROAD, STRAIGHT TO JOIN ROAD P235/1, PASS HLABISA, NO PICKING UP AND DROPPING OFF OF PASSENGERS, PROCEED STRAIGHT TO ROAD P235/1, PROCEED STRAIGHT TO NONGOMA TAXI RANK AND RETURN, HLUHLUWE,2207442207TM10053401,KZNBRCCEMP0000306, TO HLUHLUWE "FROM APPROVED TAXI RANK IN MTUBATUBA TO APPROVED TAXI RANK IN HLUHLUWE, FROM MTUBATUBA TAXI RANK,STRAIGHT TO JOHNROSS HIGHWAY,</p>



GAZETTE

REGION: ALL

GAZETTE PRINT DATE : 29 JANUARY 2014

GAZETTE EXPIRY DATE: 19 FEBRUARY 2014

1) APP0000785	GAZETTE NUMBER: LGKZNG06-2014-JAN
2) MBATHA SD ID NO. 7403115406083	
3) PO BOX 321 ST LUCIA 3936	
4) APPLICANT TYPE : NEW OPERATING LICENCE	
5) 1 x 11 (SEATED) 0 (STANDING)	
6.1.1.1	<p>FROM APPROVED TAXI RANK IN MOOI RIVER TO APPROVED TAXI RANK IN HLATHIKHULU DIRECT AND RETURN FROM MOOI RIVER TAXI RANK KPX 0088 TO P1-7, PROCEED ALONG P19 ALONG P169 TO HLATHIKHULU TAXI RANK AND RETURN OFF LOADING AND LOADING ALONG THE ROUTE,</p> <p>DUKUDUKU - ST. LUCIA, 22074H22074H00051949, KZNBRCMP000300 DUKUDUKU NORTH (KHULA VILLAGE) TO ST. LUCIA DEPART FROM DUKUDUKU NORTH (KHULA VILLAGE) PICK UP AND DROP OFF AT KWANTOMBELA, KWAMSIMANGO, KWHLUMIZINGWE, KWADUBE, KWAXABA, EDIBHENI, KWANKOSI, KWAMBOKAZI, KWASANGWENI, KWANGCULAZA, KWANTULI, KWAMKHWEBEZI. TURN LEFT INTO R618. DROP OFF AND PICK-UP AT KWAMKHWANAZI, WHITE CITY, NDONYANA, KWANDABA, KWASITHOLE, EPOWER, THAWULENI TO ST. LUCIA TAXI RANK AND RETURN THE FORWARD ROUTE IN REVERSE.</p> <p>KOKSTAD - LUSIKISIKI, 22024E21009Z00052941, KZNBRCMPB0000316 FROM KOKSTAD TAXI RANK IN DOWER STREET JOIN MAIN STREET, JOIN HOPE STREET REJOIN R56 TO N2 DROP AND PASS PAKADE R61 TO FLAGSTAFF TAXI RANK IN MAIN STREET PASS R61 TO LUSIKISIKI TAXI RANK R61 TO PORT ST JOHNS AND ON RETURN SAME ROUTE TO KOKSTAD IN REVERSE.</p> <p>KOKSTAD - TABANKULU, 22024E22024E00052943, KZNBRCMPB0000317 FROM KOKSTAD TAXI RANK DOWER STREET JOIN MAIN STREET, TURN TO GROOM STREET JOIN HOPE STREET R56 REJOIN R56 TO N2 DROP AND PASS PAKADE STATION TURN OFF TO NTSIZWA STREET DROP AT TAXI RANK JOIN R56 TURN OFF PUTHI TO TABANKULU TAXI RANK AT MAIN STREET AND ON RETURN SAME ROUTE TO KOKSTAD IN REVERSE.</p> <p>KOKSTAD - PIETERMARITZBURG, 22024E2100H310052944, KZNBRCMPB0000318 FROM DOWER STREET (KOKSTAD TAXI RANK) JOIN MAIN STREET, GROOM STREET JOIN HOPE STREET REJOIN R56 DROP AND PASS UMZIMKULU, IXOPO, RICHMOND, THORNVILLE, JOIN ALEXANDRA STREET / ROAD TO FRENCH ROAD TO EDENDALE ROAD/R103/M70 TO STATION ROAD TAXI RANK IN PIETERMARITZBURG AND ON RETURN SAME ROUTE TO KOKSTAD IN REVERSE.</p> <p>KOKSTAD - PIETERMARITZBURG, 22024E2100H310052945, KZNBRCMPB0000319 FROM DOWER STREET (KOKSTAD TAXI RANK) ALONG MAIN STREET JOIN R394 DROP AND PASS R617 FRANKLIN TO SWARTBERG JOIN R617 DROP AND PASS UNDERBERG R617 BULWER AND BOSTON JOIN M70/ EDENDALE ROAD TO STATION ROAD TO TAXI RANK IN PIETERMARITZBURG AND ON RETURN SAME ROUTE TO KOKSTAD.</p> <p>KOKSTAD - HAMMERSDALE, 22024E22065P10052946, KZNBRCDBN0000319, FROM DOWER STREET (KOKSTAD TAXI RANK) ALONG MAIN STREET JOIN GROOM STREET AND JOIN HOPE STREET REJOIN R56 TO UMZIMKULU DROP AND PASS IXOPO, RICHMOND, THORNVILLE, JOIN UMLAAS ROAD TO N3 JOIN R103 TO NTSIMBINI ROAD TO GEORGEDALE/ OLD MAIN ROAD MEYIWA ROAD TO MCOYI RANK IN MPUMALANGA IN HAMMA</p>



GAZETTE

REGION: ALL

GAZETTE PRINT DATE : 29 JANUARY 2014

GAZETTE EXPIRY DATE: 19 FEBRUARY 2014

6.1.1.2	<p>ROUTE 11. FROM KOKSTAD TO OTHER PROVINCES: FREESTATE, GAUTENG, CAPE, ETC. FROM DOWER STREET (KOKSTAD TAXI RANK) REJOIN MAIN STREET, JOIN HOPE STREET, REJOIN R56 TO UMZIMKULU DROP AND PASS IXOPO, RICHMOND, THORNVILLE JOIN ALEXANDRA ROAD TO COMMERCIAL ROAD IN PIETERMARITZBURG, JOIN N3 DROP AND PASS HOWICK, HARRISMITH, WARDEN TO R103 TO R546 VREDE, PERDEKOP TO STANDERTON THROUGH R50/R546/R547/R25 AND ALONG R547 TO EMBALENHLE TAXI RANK IN MPUMALANGA AND ON RETURN BY THE SAME ROUTE TO KOKSTAD. KOKSTAD - JOHANNESBURG, 22024E1205GJ10052950, KZNBRCPMB1111323</p> <p>ROUTE 12. FROM DOWER STREET (KOKSTAD TAXI RANK) INTO MAIN STREET, JOIN R394 VIA FRANKLIN, SWARTBERG AND JOIN R617 TO UNDERBERG, BULWER, BOSTON, MPOPHOMENI, JOIN N3 AT HOWICK DROP AND PASS MOOI RIVER, HARRISMITH, WARDEN, VILLERS, HEILDBERG, BOKSBURG, SPRUIT, ALBERTON, JOIN M2 TO RISSIK STREET, INTO DE VILLERS STREET TO JOHANNESBURG TAXI RANK AT PARK STATION IN GAUTENG, AND ON RETURN JOIN WOLMARANS STREET TO M2 HIGHWAY TO N3 AND USE SAME ROUTE TO KOKSTAD IN REVERSE. KOKSTAD - JOHANNESBURG, 22024E11008Z10052951, KZNBRCPMB0000324</p> <p>ROUTE 13. FROM DOWER STREET (KOKSTAD TAXI RANK) JOIN MAIN STREET, GROOM STREET, HOPE STREET, R56 TO UMZIMKULU, IXOPO, RICHMOND JOIN R617 JOIN ALEXANDRA ROAD TO COMMERCIAL ROAD IN PIETERMARITZBURG, JOIN N3 DROP AND PASS HOWICK, MOOI RIVER, HARRISMITH, WARDEN, VILLERS, HIELDELBERG, BOKSBURG, SPRUIT AND ALBERTON STREET JOIN M2 TO RISSIK STREET TO BREE STREET TO WANDERERS STREET TO PARK STATION TAXI RANK. ON RETURN JOIN WOLMARANS STREET TO M2 HIGHWAY AND JOIN N3 AND USE THE SAME ROUTE TO KOKSTAD IN REVERSE. KOKSTAD - JOHANNESBURG, 22024E11008Z10052953, KZNBRCPMB0000325</p> <p>ROUTE FROM DOWER STREET (KOKSTAD TAXI RANK) INTO MAIN STREET JOIN R394 TO FRANKLIN, TO SWARTBERG, DROP AND PASS UNDERBURG, BULWER, BOSTON, MPOPHOMENI, JOIN N3 AT HOWICK DROP AND PASS MOOIRIVER, ESTCOURT, JOIN N11 TO LADYSMITH THROUGH MAIN STREET REJOIN N11 DROP AND PASS LADYSMITH, DANHAUSER, NEWCASTLE, VOLKRUST, JOIN R23 TO STANDERTON ALONG R23/ R546/R547/R50 AND ALONG R546 DROP AND PASS EMBALENHLE SECUNDA TO LEANDRA, JOIN N17 DROP AND PASS DEVON, SPRINGS, BRAKPAN, GERMISTON TO M2 TO RISSIK STREET TO BREE STREET TO WANDERERS STREET TO PARK STATION TAXI RANK IN JOHANNESBURG AND ON RETURN JOIN WOLMARANS STREET TO M2 HIGHWAY TO N3 AND VIA THE SAME ROUTE TO KOKSTAD IN REVERSE., DUKUDUKU - MONZI, 22074H22074H00051950, KZNBRCPEMP000546</p> <p>ROUTE 2. DUKUDUKU NORTH (KHULA VILLAGE) TO MONZI DEPART FROM DUKUDUKU NORTH (KHULA VI</p>
6.1.1.3	<p>ROUTE 3 DUKUDUKU NORTH (KHULA VILLAGE) TO MATUBATUBA DEPART FROM KWANKUZI PICK UP AND DROP OFF AT KWANKUNZI, KWAMTHEMBU, KHIPHINKUNZI SCHOOL KWAGAZU, KWATHEMBA AND TURN LEFT INTO R618, NTOKOZWENI, GAWUZA, B86, E22, ENYAMAZANENI, MGQWABAGQWABENI, E19, CHECKERS, ECROSINI, NATAL TIMBER, SAFCOL, 121, KWALAHLUMLENZE, NORDALE THEN INTO MTUBATUBA TAXI RANK AND RETURN ALONG THE FORWARD ROUTE IN REVERSE</p>



GAZETTE

REGION: ALL

GAZETTE PRINT DATE : 29 JANUARY 2014

GAZETTE EXPIRY DATE: 19 FEBRUARY 2014

1) APP0000787 2) TEMBE BN ID NO. 6608225392087 3) PO BOX 8499 EGAGASINI 3972 4) APPLICANT TYPE : NEW OPERATING LICENCE 5) 1 x 14 (SEATED) 0 (STANDING)	GAZETTE NUMBER: LGKZNG06-2014-JAN
6.1.1.1	ROUTE 00 CHARTER SERVICE FROM MONDLO TAXI RANK TO POINT WITHIN THE PROVINCE OF KZN ONLY. NO PICKING UP OR SETTING DOWN OF PASSENGERS EN ROUTE.



GAZETTE

REGION: ALL

GAZETTE PRINT DATE : 29 JANUARY 2014

GAZETTE EXPIRY DATE: 19 FEBRUARY 2014

1) APP0000797		GAZETTE NUMBER: LGKZNG06-2014-JAN
2) MNCWABE R ID NO. 3909250268082		
3) PO BOX 364 MTUBATUBA 3935		
4) APPLICANT TYPE : NEW OPERATING LICENCE		
5) 1 x 14 (SEATED) 0 (STANDING)		
6.1.1.1	CHARTER SERVICE FROM MANDINI TAXI RANK TO POINT WITHIN PROVINCE OF KZN ONLY. NO PICKING UP OR SETTING DOWN OF PASSENGERS EN ROUTE	
6.1.1.2	ROUTE 00 CHARTER SERVICE FROM UNIVERSITY PARK TAXI RANK TO POINT WITHIN THE PROVINCE OF KZN ONLY. NO PICKING UP OR SETTING DOWN OF PASSENGERS EN ROUTE.	



GAZETTE

REGION: ALL

GAZETTE PRINT DATE : 29 JANUARY 2014

GAZETTE EXPIRY DATE: 19 FEBRUARY 2014

6.1.1.3	<p>NORTHDALÉ NO.2 BOMBAY INBOUND FROM (ORIGIN): GHANDI / MADURAI-IN MADURAI (KPR0024)TO (DESTINATION): FREEDOM SQUARE TERMINAL NO2 OFF CHURCH (KP0001) ROUTE: GHANDI, BOMBAY, CHOTA MOTALA (OLD GREYTOWN), BHAMBATHA (GREYTOWN), CHURCH. OUTBOUND FROM (ORIGIN): FREEDOM SQUARE TERMINAL NO 2- OFF CHURCH (KPC0001)TO (DESTINATION): GHANDI/MADURAI-IN MADURAI (KPR0024)"A CHURCH, GREYTOWN, OLD GREYTOWN, BOMBAY, GHANDI."RESTRICTIONS ONLY OFF-LOADING OF PASSENGERS PERMITTED ALONG GREYTOWN ROAD FROM MANCHESTER ROAD TO OLD GREYTOWN ROAD, AND IN OHRTMANN ROAD FROM MANNING AVENUE TO ECHO ROAD. ALONG THIS SECTION OF THE ROUTE, THE LOADING OF PASSENGERS IS NOT PERMITTED. SECONDARY ROUTES: BANGALORE : BOMBAY JAIPURBOMBAY : GHANDI SHARJAH BOSHOP: CHURCH - LOOP BRANDAW : BOMBAY LOTUS CASSIM JEE CHETTY : BOMBAY NULLAH EAST : CHURCH - LOOPEAST : LONGMARKET CHURCH FAILSWORTHGAY SINGH GHANDI : LONGMARKET SHARJAH HARDEV JAIPURJEWIRIAL : BOMBAY VEERRAPPAJHANSIJINNAH : SHARJAH SONOKRISHNAN : NULLIAH LOTUSLAHORE : BOMBAY MURSORE LONGMARKET : MURPHY EAST LOTUS : BOMBAY HARDEVMANNING: EAST - ORTHMANNMYSORE : LAHORE OLD GREYTOWNNULLIAH : CHETTY KRISHNANOLD GREYTOWN : BOMBAY MYSOREOLD GREYTOWN: MANCHESTER NEW GREYTOWN SAROJINI: BOMBAY GHANDISHARJAH : BOMBAY GHANDISONI : JINNAH SANJEEVIVEERAPPA, RICHARDS BAY, 2207442207W310053398, KZNBRCMP0000204, TO RICHARDSBAY" FROM APPROVED TAXI RANK IN MTUBATUBA, TURN LEFT INYATHI ROAD, LEFT ON RIVERVIEW ROAD, TURN RIGHT ON P237 ROAD, JOIN N2, TURN LEFT, PROCEED STRAIGHT, TURN RIGHT ON D249, STRAIGHT TO ENSELENI, DROP AND PROCEED ON ROAD P517, CROSS N2, JOIN P231, STRAIGHT TO RICHARDSBAY AND RETURN, TO HLABISA, 22074422074400053399, KZNBRCMP0000206, TO HLABISA"FROM APPROVED TAXI RANK IN MTUBATUBA TO APPROVED TAXI RANK IN HLABISA, FROM MTUBA JOIN TAXI RANK, GO STRAIGHT, JOIN JOHNROSS HIGHWAY, TURN LEFT JOIN ROAD P237, TURN RIGHT, JOIN ROAD P235-1, PROCEED STRAIGHT TO HLABISA AND RETURN, TO NONGOMA, 22074422076110053400, KZNBRCMP0000301, TO NONGOMA"FROM APPROVED TAXI RANK IN MTUBATUBA TO APPROVED TAXI RANK IN NONGOMA, FROM MTUBATUBA TAXI RANK, JOIN INYATHI ROAD, TURN RIGHT ON RIVERVIEW ROAD, STRAIGHT TO JOIN ROAD P235/1, PASS HLABISA, NO PICKING UP AND DROPPING OFF OF PASSENGERS, PROCEED STRAIGHT TO ROAD P235/1, PROCEED STRAIGHT TO NONGOMA TAXI RANK AND RETURN, HLUHLUWE, 2207442207TM10053401, KZNBRCMP0000306, TO HLUHLUWE "FROM APPROVED TAXI RANK IN MTUBATUBA TO APPROVED TAXI RANK IN HLUHLUWE, FROM MTUBATUBA TAXI RANK, STRAIGHT TO JOHNROSS HIGHWAY,</p>
6.1.1.4	<p>PIESANG TO DURBAN</p> <p>FROM RANK ROAD 108466 (NEW ROAD) LEFT DALMENY ROAD, LEFT NTUZUMA ACCESS ROAD BECOMING ROAD 102 UMNGENI ROAD, SOLDIERS WAY TO SOLDIERS WAY TAXI RANK, RIGHT INTO FIELD STREET, LEFT INTO LEOPOLD STREET TO CENTENARY ROAD RANK.</p> <p>FROM RANK ROAD 108466 (NEW ROAD), LEFT DALMENY ROAD, LEFT NTUZUMA ACCESS ROAD RIGHT BECOMING R102, M25, RIGHT ALONG N2 TO N2 OFF RAMP WITH INANDA ROAD, LEFT M21 INANDA ROAD THROUGH SPRINGFIELD PARK, RIGHT NORTH COAST ROAD, BECOMING UMNGENI ROAD, RIGHT LEOPOLD STREET WARWICK AVENUE TO CENTENARY ROAD TAXI RANK. (NO PICKING UP OF PASSENGERS ALONG UMNGENI ROAD)</p> <p>FROM RANK ROAD 108466 (NEW ROAD), LEFT DALMENY ROAD LEFT NTUZUMA ACCESS ROAD BECOMING ROAD 102 M25, RIGHT N2 ALONG N2 TO ITS OFF RAMP WITH M21 AND UMNGENI LEFT M19, INTO UMNGENI M19 CONNAUGHT BRIDGE, UMNGENI ROAD SOLDIERS WAY TAXI RANK, RIGHT INTO FIELD STREET, LEFT INTO LEOPOLD STREET, WARWICK AVENUE TO CENTENARY ROAD TAXI RANK. (NO PICKING UP OF PASSENGERS ALONG UMNGENI ROAD).</p> <p>NTONDWENI TAXI RANK - MTUBATUBA TAXI RANK, 22074422074400053418, KZNBRC00004318 FROM TAXI RANK IN NTONDWENI TO MTUBATUBA TAXI RANK "FROM APPROVED TAXI RANK NTONDWENI TO APPROVED TAXI RANK IN MTUBATUBA PASS ZAMANI STORE ON ROAD D495, DUMA SCHOOL, MEYIWA, BUTHELEZI, HLAZANE, SIKOTHINI STORE, NDI MANDE HIGH SCHOOL, WOZA STORE, EMBONGOLWENI AND KOIN ROAD D1913 TURN RIGHT PASS KHULEKANI STORE, NDI MANDE BRIDGE, SEBENZANATHI TEA ROOM, MANZAMNANDI SCHOOL, KHULEKANI STORE, NDI MANDE BRIDGE, SEBENZANATHI TEA ROOM, MANZAMNANDI SCHOOL, MBONGWENI SCHOOL, BHEKUMUSA CHURCH, QEDUMONA STORE, EZAGILENI, EMGANWINI EMKHUHLWINI, CROSS IHLAZANE RIVER STRAIGHT TO JOIN N2 ROAD AND TURN RIGHT AT KWASQUMBE INTERSECTION THEN LEFT AT NKODIBE INTERSECTION TO JOIN ROAD P235/1 DIRECT TO MTUBATUBA TAXI RANK.</p>



GAZETTE

REGION: ALL

GAZETTE PRINT DATE : 29 JANUARY 2014

GAZETTE EXPIRY DATE: 19 FEBRUARY 2014

1) APP0000798	GAZETTE NUMBER: LGKZNG06-2014-JAN
2) DOCTOR TUSEKHAYA NGCOBO ID NO. 6510106431085	
3) P.O.BOX 1160 HILLCREST 3650	
4) APPLICANT TYPE : NEW OPERATING LICENCE	
5) 1 x 15 (SEATED) 0 (STANDING)	
6.1.1.1	<p>NYUSWA TO PINETOWN FROM QADI/NYUSWA RANK ALONG UNNAMED ROADS THROUGH SHELELE, MGOGOZI, MABEDLANA, MLAMBO, MKHIZWANE, EZITHOLENI, MATHEBETHU, MNAMATHA, SHAYAMOYA, SIKHELEKEHLENI, INTO OLD MAIN ROAD PASS VALLEY TRUST, QADI EXTENSION, BOTHAS HILL, BOTHAS HILL STATION, PASS KEARSNEY COLLEGE, INTO MKHIZE ROAD, ASSAGAY ROAD, ALONG THE M13 TO HILLCREST TAXI RANK IN INANDA ROAD, RETURN TO THE M13, PASS POLICE STATION, HILDENE, WISTON PARK, GILLETS, MAYTIME CENTRE, KLOOF SHOPPING CENTRE, PROCEED ALONG THE M13 THROUGH FIELD'S HILL TO THE INTERSECTION WITH OLD MAIN ROAD AND RICHMOND ROAD.</p> <p>ALTERNATE: 1.1 TURN LEFT INTO OLD MAIN ROAD IN PINETOWN AND PROCEED TO ANDERSON STREET TAXI RANK AND RETURN TO THE STARTING POINT ALONG THE SAME ROUTE IN THE OPPOSITE DIRECTION.</p> <p>1 2 TURN RIGHT INTO RICHMOND ROAD, LEFT INTO TRAFFORD ROAD, HILLCLIMB ROAD, SUZUKA ROAD, KYALAMI ROAD, CIRCUIT ROAD, MALCOLM ROAD, CLARK ROAD, MOSS ROAD, ALEXANDER ROAD, BACK IN TO RICHMOND ROAD, INTO OLD MAIN ROAD, LEFT INTO ANDERSON STREET INTO ANDERSON TAXI RANK AND RETURN TO THE STARTING POINT ALONG THE SAME ROUTE IN THE OPPOSITE DIRECTION.</p> <p>CONDITIONS:</p> <p>1. PICKING UP AND SETTING DOWN OF PASSENGERS ON ROUTE IN BOTH DIRECTIONS SUBJECT TO AGREEMENTS IN TERMS OF SECTION 88(2)(B) OF ACT 22 OF 2000 WITH AFFECTED TAXI ASSOCIATIONS, IF APPLICABLE.</p> <p>2. NO PRIVATE PROPERTY MAY BE ENTERED WITHOUT THE WRITTEN APPROVAL OF THE LANDLORD.</p> <p>3. RANK PERMITS FOR EACH VEHICLE TO BE OBTAINED FROM THE AFFECTED MUNICIPALITY.</p>



GAZETTE

REGION: ALL

GAZETTE PRINT DATE : 29 JANUARY 2014

GAZETTE EXPIRY DATE: 19 FEBRUARY 2014

1) APP0000801	GAZETTE NUMBER: LGKZNG06-2014-JAN
2) DOCTOR TUSEKHAYA NGCOBO ID NO. 6510106431085	
3) P.O.BOX 1160 HILLCREST 3650	
4) APPLICANT TYPE : NEW OPERATING LICENCE	
5) 1 x 15 (SEATED) 0 (STANDING)	
6.1.1.1	<p>NYUSWA TO PINETOWN FROM QADI/NYUSWA RANK ALONG UNNAMED ROADS THROUGH SHELELE, MGOGOZI, MABEDLANA, MLAMBO, MKHIZWANE, EZITHOLENI, MATHEBETHU, MNAMATHA, SHAYAMOYA, SIKHELEKEHLENI, INTO OLD MAIN ROAD PASS VALLEY TRUST, QADI EXTENSION, BOTHAS HILL, BOTHAS HILL STATION, PASS KEARSNEY COLLEGE, INTO MKHIZE ROAD, ASSAGAY ROAD, ALONG THE M13 TO HILLCREST TAXI RANK IN INANDA ROAD, RETURN TO THE M13, PASS POLICE STATION, HILDENE, WISTON PARK, GILLETS, MAYTIME CENTRE, KLOOF SHOPPING CENTRE, PROCEED ALONG THE M13 THROUGH FIELD'S HILL TO THE INTERSECTION WITH OLD MAIN ROAD AND RICHMOND ROAD.</p> <p>ALTERNATE: 1.1 TURN LEFT INTO OLD MAIN ROAD IN PINETOWN AND PROCEED TO ANDERSON STREET TAXI RANK AND RETURN TO THE STARTING POINT ALONG THE SAME ROUTE IN THE OPPOSITE DIRECTION.</p> <p>1 2 TURN RIGHT INTO RICHMOND ROAD, LEFT INTO TRAFFORD ROAD, HILLCLIMB ROAD, SUZUKA ROAD, KYALAMI ROAD, CIRCUIT ROAD, MALCOLM ROAD, CLARK ROAD, MOSS ROAD, ALEXANDER ROAD, BACK IN TO RICHMOND ROAD, INTO OLD MAIN ROAD, LEFT INTO ANDERSON STREET INTO ANDERSON TAXI RANK AND RETURN TO THE STARTING POINT ALONG THE SAME ROUTE IN THE OPPOSITE DIRECTION.</p> <p>CONDITIONS:</p> <p>1. PICKING UP AND SETTING DOWN OF PASSENGERS ON ROUTE IN BOTH DIRECTIONS SUBJECT TO AGREEMENTS IN TERMS OF SECTION 88(2)(B) OF ACT 22 OF 2000 WITH AFFECTED TAXI ASSOCIATIONS, IF APPLICABLE.</p> <p>2. NO PRIVATE PROPERTY MAY BE ENTERED WITHOUT THE WRITTEN APPROVAL OF THE LANDLORD.</p> <p>3. RANK PERMITS FOR EACH VEHICLE TO BE OBTAINED FROM THE AFFECTED MUNICIPALITY.</p>

CONTINUES ON PAGE 350—PART 4



KWAZULU-NATAL PROVINCE
KWAZULU-NATAL PROVINSIE
ISIFUNDAZWE SA KWAZULU-NATALI

Provincial Gazette • Provinsiale Koerant • Igazethi Yesifundazwe

GAZETTE EXTRAORDINARY—BUITENGEWONE KOERANT—IGAZETHI EYISIPESHELI

(Registered at the post office as a newspaper) • (As 'n nuusblad by die poskantoor geregistreer)
(Irejistiwee njengephephandaba eposihhovisi)


Vol. 9

PIETERMARITZBURG,

2 JULY 2015
2 JULIE 2015
2 kuNTULIKAZI 2015

No. 1386

We all have the power to prevent AIDS



Prevention is the cure

**AIDS
HELPLINE**

0800 012 322

DEPARTMENT OF HEALTH

N.B. The Government Printing Works will not be held responsible for the quality of "Hard Copies" or "Electronic Files" submitted for publication purposes

PART 4 OF 12



9771994455008

01386





GAZETTE

REGION: ALL

GAZETTE PRINT DATE : 29 JANUARY 2014

GAZETTE EXPIRY DATE: 19 FEBRUARY 2014

1) APP0000802	GAZETTE NUMBER: LGKZNG06-2014-JAN
2) LINDA HYACINTH MAKHANYA ID NO: 7004245607085	
3) 90 CASTLE DRIVE NEWLANDS WEST DURBAN 4037	
4) APPLICANT TYPE : NEW OPERATING LICENCE	
5) 1 x 15 (SEATED) 0 (STANDING)	
6.1.1.1	<p>1. SOUTHGATE TO DURBAN ROUTE 11. 1 FROM UNOFFICIAL TAXI RANK ON R102 (NEAR WHITEHOUSE SHOPPING CENTRE) INTO R102, INTO STONEBRIDGE DRIVE, LEFT INTO RISEGATE DRIVE, ALONG RISEGATE DRIVE, RIGHT AGAIN INTO RISEGATE DRIVE LEFT INTO STONEBRIDGE DRIVE, RIGHT INTO PARKMEAD AVENUE, RIGHT INTO GREENBURY DRIVE, LEFT INTO TOWER ROAD, LEFT INTO CARDINAL ROAD, RIGHT INTO STONEBRIDGE DRIVE- (LEFT INTO ARCARA STREET, LEFT INTO SPIRE STREET), RIGHT INTO PHOENIX HIGHWAY (SPINE ROAD) RIGHT INTO R102, LEFT INTO KWAMASHU HIGHWAY (M25), INTO NORTH COAST ROAD INTO UMGENI ROAD- (INTO SOLDIERS WAY TAXI RANK OR INTO SOLDIERS WAY, RIGHT INTO PINE STREET, RIGHT INTO FIELD STREET, INTO SOLDIERS WAY TAXI RANK OR RIGHT LEOPOLD STREET, RIGHT INTO WARWICK AVENUE, LEFT INTO ETNA LANE, AND PROCEED TO CANONGATE ROAD/WARWICK AVENUE TAXI RANK). FROM AN UNOFFICIAL TAXI RANK ON R102 (NEAR WHITEHOUSE SHOPPING CENTRE) ALONG THE INNER CIRCLE ROUTES INDICATED ABOVE, INTO PHOENIX HIGHWAY, RIGHT INTO R102, RIGHT INTO MOUNT MORIAH DRIVE, LEFT INTO SIMUNYE AVENUE, BACK RIGHT INTO MOUNT MORIAH DRIVE RIGHT INTO R102, LEFT INTO KWAMASHU HIGHWAY (M25), RIGHT INTO THE NATIONAL ROUTE (N2), ALONG THE N2, LEFT INTO AN ON-RAMP TO THE N3 ALONG THE N3, LEFT INTO OFF-RAMP TO THE BEREA ROAD NORTH OR PROCEED STRAIGHT ALONG N3, OLD DUTCH ROAD, INTO ALICE STREET- [RIGHT INTO MARKET ROAD, RIGHT INTO LEOPOLD STREET, RIGHT INTO WARWICK AVENUE, LEFT INTO ETNA LANE AND PROCEED TO CANONGATE ROAD/WARWICK AVENUE TAXI RANK OR ALONG ALICE STREET, RIGHT INTO SOLDIERS WAY, INTO SOLDIERS WAY INTO SOLDIERS WAY TAXI RANK OR PROCEED ALONG SOLDIERS WAY, RIGHT INTO PINE STREET, RIGHT INTO FIELD STREET, AND PROCEED TO SOLDIERS WAY TAXI RANK</p>



GAZETTE

REGION: ALL

GAZETTE PRINT DATE : 29 JANUARY 2014

GAZETTE EXPIRY DATE: 19 FEBRUARY 2014

1) APP0000804	GAZETTE NUMBER: LGKZNG06-2014-JAN
2) THUTHUKANI KWANDAKWAKHE PHILLIP NGCOBO ID NO. 6310085407085	
3) P.O.BOX 1160 HILLCREST 3650	
4) APPLICANT TYPE : NEW OPERATING LICENCE	
5) 1 x 15 (SEATED) 0 (STANDING)	
6.1.1.1	<p>NYUSWA TO PINETOWN FROM QADI/NYUSWA RANK ALONG UNNAMED ROADS THROUGH SHELELE, MGOGOZI, MABEDLANA, MLAMBO, MKHIZWANE, EZITHOLENI, MATHEBETHU, MNAMATHA, SHAYAMOYA, SIKHELEKEHLENI, INTO OLD MAIN ROAD PASS VALLEY TRUST, QADI EXTENSION, BOTHAS HILL, BOTHAS HILL STATION, PASS KEARSNEY COLLEGE, INTO MKHIZE ROAD, ASSAGAY ROAD, ALONG THE M13 TO HILLCREST TAXI RANK IN INANDA ROAD, RETURN TO THE M13, PASS POLICE STATION, HILDENE, WISTON PARK, GILLETS, MAYTIME CENTRE, KLOOF SHOPPPING CENTRE, PROCEED ALONG THE M13 THROUGH FIELD'S HILL TO THE INTERSECTION WITH OLD MAIN ROAD AND RICHMOND ROAD.</p> <p>ALTERNATE: 1.1 TURN LEFT INTO OLD MAIN ROAD IN PINETOWN AND PROCEED TO ANDERSON STREET TAXI RANK AND RETURN TO THE STARTING POINT ALONG THE SAME ROUTE IN THE OPPOSITE DIRECTION.</p> <p>1 2 TURN RIGHT INTO RICHMOND ROAD, LEFT INTO TRAFFORD ROAD, HILLCLIMB ROAD, SUZUKA ROAD, KYALAMI ROAD, CIRCUIT ROAD, MALCOLM ROAD, CLARK ROAD, MOSS ROAD, ALEXANDER ROAD, BACK IN TO RICHMOND ROAD, INTO OLD MAIN ROAD, LEFT INTO ANDERSON STREET INTO ANDERSON TAXI RANK AND RETURN TO THE STARTING POINT ALONG THE SAME ROUTE IN THE OPPOSITE DIRECTION.</p> <p>CONDITIONS:</p> <p>1. PICKING UP AND SETTING DOWN OF PASSENGERS ON ROUTE IN BOTH DIRECTIONS SUBJECT TO AGREEMENTS IN TERMS OF SECTION 88(2)(B) OF ACT 22 OF 2000 WITH AFFECTED TAXI ASSOCIATIONS, IF APPLICABLE.</p> <p>2. NO PRIVATE PROPERTY MAY BE ENTERED WITHOUT THE WRITTEN APPROVAL OF THE LANDLORD.</p> <p>3. RANK PERMITS FOR EACH VEHICLE TO BE OBTAINED FROM THE AFFECTED MUNICIPALITY.</p>



GAZETTE

REGION: ALL

GAZETTE PRINT DATE : 29 JANUARY 2014

GAZETTE EXPIRY DATE: 19 FEBRUARY 2014

1) APP0000807	GAZETTE NUMBER: LGKZNG06-2014-JAN
2) THUTHUKANI KWANDAKWAKHE PHILLIP NGCOBO ID NO. 6310085407085	
3) P.O.BOX 1160 HILLCREST 3650	
4) APPLICANT TYPE : NEW OPERATING LICENCE	
5) 1 x 15 (SEATED) 0 (STANDING)	
6.1.1.1	<p>NYUSWA TO PINETOWN FROM QADI/NYUSWA RANK ALONG UNNAMED ROADS THROUGH SHELELE, MGOGOZI, MABEDLANA, MLAMBO, MKHIZWANE, EZITHOLENI, MATHEBETHU, MNAMATHA, SHAYAMOYA, SIKHELEKEHLENI, INTO OLD MAIN ROAD PASS VALLEY TRUST, QADI EXTENSION, BOTHAS HILL, BOTHAS HILL STATION, PASS KEARSNEY COLLEGE, INTO MKHIZE ROAD, ASSAGAY ROAD, ALONG THE M13 TO HILLCREST TAXI RANK IN INANDA ROAD, RETURN TO THE M13, PASS POLICE STATION, HILDENE, WISTON PARK, GILLETS, MAYTIME CENTRE, KLOOF SHOPPPING CENTRE, PROCEED ALONG THE M13 THROUGH FIELD'S HILL TO THE INTERSECTION WITH OLD MAIN ROAD AND RICHMOND ROAD.</p> <p>ALTERNATE: 1.1 TURN LEFT INTO OLD MAIN ROAD IN PINETOWN AND PROCEED TO ANDERSON STREET TAXI RANK AND RETURN TO THE STARTING POINT ALONG THE SAME ROUTE IN THE OPPOSITE DIRECTION.</p> <p>1 2 TURN RIGHT INTO RICHMOND ROAD, LEFT INTO TRAFFORD ROAD, HILLCLIMB ROAD, SUZUKA ROAD, KYALAMI ROAD, CIRCUIT ROAD, MALCOLM ROAD, CLARK ROAD, MOSS ROAD, ALEXANDER ROAD, BACK IN TO RICHMOND ROAD, INTO OLD MAIN ROAD, LEFT INTO ANDERSON STREET INTO ANDERSON TAXI RANK AND RETURN TO THE STARTING POINT ALONG THE SAME ROUTE IN THE OPPOSITE DIRECTION.</p> <p>CONDITIONS:</p> <p>1. PICKING UP AND SETTING DOWN OF PASSENGERS ON ROUTE IN BOTH DIRECTIONS SUBJECT TO AGREEMENTS IN TERMS OF SECTION 88(2)(B) OF ACT 22 OF 2000 WITH AFFECTED TAXI ASSOCIATIONS, IF APPLICABLE.</p> <p>2. NO PRIVATE PROPERTY MAY BE ENTERED WITHOUT THE WRITTEN APPROVAL OF THE LANDLORD.</p> <p>3. RANK PERMITS FOR EACH VEHICLE TO BE OBTAINED FROM THE AFFECTED MUNICIPALITY.</p>



GAZETTE

REGION: ALL

GAZETTE PRINT DATE : 29 JANUARY 2014

GAZETTE EXPIRY DATE: 19 FEBRUARY 2014

<p>1) APP0000808</p> <p>2) ERIC NKOSSENHLE ID NO. 5905245183087</p> <p>3) P. O BOX 10526 MARINE PARADE 4056</p> <p>4) APPLICANT TYPE : NEW OPERATING LICENCE</p> <p>5) 1 x 11 (SEATED) 0 (STANDING)</p>	<p>GAZETTE NUMBER: LGKZNG06-2014-JAN</p>
<p>6.1.1.1</p>	<p>ROUTE 1.</p> <p>1. FROM NDWENDWE AND DISTRICT TO EMTSHEBHENI (INANDA SAP) AND RETURN TO DURBAN</p> <p>1.1 ENYONI: FROM ENYONI D1613 TO JUNCTION OF P100, P100 TO MTSHEBHENI AND RETURN</p> <p>1.2 EZIMPONDWENI: ROAD P716 JUNCTION WITH P100 TO MTSHEBHENI AND RETURN</p> <p>1.3 GAWULA: ROAD D1543, NGONWENI, P100 TO MTSHEBHENI AND RETURN</p> <p>1.4 KWAGOQA/MSILILI: FROM KWAGOQA D869 TO EZIMPONDWENI ON ROAD P716 TO P100, ALONG ROAD P100 TO MTSHEBHENI AND RETURN</p> <p>1.5 KWASEME: FROM KWASEME, ROAD D1608 TO ROAD P100, ALONG ROAD P100 TO MTSHEBHENI AND RETURN</p> <p>1.6 MZINYATHI: FROM KWASEME ROAD D1608 TO MZINYATHI AND RETURN</p> <p>1.7 MAKHULUSENI: FROM MAKHULUSENI, UNNAMED ROAD, OR, D1514 TO MKHUZE TO ROAD P715 INTO ROAD P100 TO MTSHEBHENI AND RETURN</p> <p>1.8 MANTOBELO: FROM MANTOBELO ROAD 1538 INTO ROAD P715 TO ROAD P100, ALONG ROAD P100 TO MTSHEBHENI AND RETURN</p> <p>1.9 MEME: FROM MEME, UNKNOWN ROAD BECOMING ROAD P1510, ALONG P1510 PASS TAFAMASI TO ITS JUNCTION WITH ROAD P100, ALONG P100, ALONG P100 TO MTSHEBHENI AND RETURN</p> <p>1.10 NDWENDWE: FROM NDWEDWE, ROAD P715 TO ITS JUNCTION WITH ROAD P100, ALONG P100 TO MTSHEBHENI AND RETURN</p> <p>1.11 NGOZA: FROM NGOZA TO MTATA ON UNNAMED ROAD, RETURN TO ROAD D870, P100, ALONG TO MTSHEBHENI AND RETURN</p> <p>1.12 NJOBOYINYE: FROM NJOBOYINYE ON ROAD P102, BECOMING ROAD P100, INTO ROAD D1604, BECOMING ROAD D1510, TAFAMASI, BECOMING ROAD P100, ALONG ROAD P100 TO MTSHEBHENI AND RETURN</p> <p>1.13 SIMAMANE: FROM SIMAMANE ON ROAD D1513 VIA MANGANGENI ON ROAD D1513 BECOMING ROAD P715 INTO ROAD P100, ALONG ROAD P100 TO MTSHEBHENI AND RETURN</p> <p>1.14 KHUSANE A3827 IS FROM D870 TO KHUSANE AND THEN JOINING D1606 AT PHAPHAMA AND CARRIES ON TO P100 AT MANYASENI AND RETURN</p>



GAZETTE

REGION: ALL

GAZETTE PRINT DATE : 29 JANUARY 2014

GAZETTE EXPIRY DATE: 19 FEBRUARY 2014

6.1.1.2	<p>ROUTE 2</p> <p>2. FROM TRANSIT RANK (1.1 TO 14) AT MTSHEBHENI AND MANYASENITO DURBAN (FORWARD JOURNEY)</p> <p>FROM ANY OF THE ABOVE POINTS OF ORIGIN (1.1 TO 1.14) TO ROAD P100, RIGHT INTO M27, LEFT INTO MR93/M25, ALONG M25 (KWAMASHU HIGHWAY)-2.1 INTO NORTH COAST ROAD (R102), PASS CANNAUGHT BRIDGE, INTO UMGENI ROAD, RIGHT INTO LEOPOLD STREET, RIGHT INTO WARWICK AVENUE, LEFT INTO ETNA LANE AND PROCEED TO RANK NO. 420 IN ETNA LANE.2.2 INTO NORTH COAST ROAD (R102), PASS CANNAUGHT BRIDGE, INTO UMGENI ROAD, RIGHT INTO SOLDIERS' WAY, RIGHT INTO QUEEN STREET, RIGHT INTO FIELD STREET AND PROCEED TO RANK NO. 85 OF FIELD STREET.2.3 INTO NORTH COAST (R102), PASS CANNAUGHT BRIDGE, INTO UMGENI ROAD, INTO SOLDIERS' WAY, RIGHT INTO QUEEN STREET, RIGHT INTO FIELD STREET, PROCEED TO RANK 85 ON FIELD STREET, CONTINUE ALONG FIELD STREET, LEFT INTO LEOPOLD STREET, RIGHT INTO WARWICK AVENUE, LEFT INTO ETNA LANE AND PROCEED TO RANK NO. 420 ON ETNA LANE.</p>
6.1.1.3	<p>ROUTE 3</p> <p>ROUTE VIA THE N3 (WESTERN HIGHWAY)</p> <p>3.1 FROM MTSHEBHENI OR MANYASENI TRANSIT RANKS, TO ROAD P100, RIGHT INTO M27, LEFT INTO MR93/M25, (KWAMASHU HIGHWAY), ALONG M25, LEFT INTO INDUSTRIAL PARK ROAD/BESTER'S OFF RAMP, DROPPING OFF PASSENGERS, PROCEED TO JOIN M25, ALONG M25, LEFT INTO MALANDELA ROAD OFF-RAMP TO DROP OFF PASSENGERS, PROCEED TO JOIN M25, ALONG M25, RIGHT INTO THEN2, ALONG EH N2, LEFT INTO AN ON-RAMP TO THE N3, PROCEED TO JOIN THE N3, ALONG EH N3, INTO OLD DUTCH ROAD, INTO ALICE STREET, RIGHT INTO MARKET ROAD, RIGHT INTO LEOPOLD STREET, RIGHT INTO WARWICK AVENUE, LEFT INTO ETNA LANE AND PROCEED TO RANK NO. 420 ON ETNA LANE.</p> <p>3.2 ALICE STREET, RIGHT INTO SOLDIERS' WAY, RIGHT INTO QUEEN STREET, RIGHT INTO FIELD STREET, AND PROCEED TO RANK 85 ON FIELD STREET.</p> <p>CONDITIONS:</p> <p>ON FORWARD JOURNEY, PASSENGERS TO BE PICKED UP AND DROPPED OFF FROM THE POINT OF ORIGIN AND ALONG P100 UNTIL HHLOLOHHOLO IS REACHED, THEREAFTER ONLY SETTING DOWN OF PASSENGERS ALONG THE REMAINDER OF THE ROUTE, (M27, M25 R102) UNTIL REACHING THE DESTINATION RANK ON THE RETURN TRIP NO PASSENGERS MAY BE SET DOWN UNTIL REACHING HHLOLOHHOLO.</p>



GAZETTE

REGION: ALL

GAZETTE PRINT DATE : 29 JANUARY 2014

GAZETTE EXPIRY DATE: 19 FEBRUARY 2014

6.1.1.4	<p>RETURN ROUTE: DURBAN TO MTSHEBHENI AND MANYASENI (1.1 TO 1.14) 4.1 FROM RANK 85 FIELD STREET, INTO ALBERT STREET, UMGENI ROAD, INTO NORTH COAST ROAD, INTO KWAMASHU HIGHWAY 9(M25), INTO M27, RIGHT INTO M27 PASS EMTSHEBHENI POLICE STATION, LEFT INTO ROAD P100 AND PROCEED TO ANY OF DESTINATION POINTS(1.1 TO 1.14) ABOVE. 4.2 FROM RANK 85 ON FIELD STREET, LEFT INTO LEOPOLD STREET, INTO CANONGATE ROAD, INTO THE WESTERN FREEWAY (N3), RIGHT AT SPAGHETTI JUNCTION, INTO THE N2, ALONG THE N2, INTO M27, PASS EMTSHEBHENI POLICE STATION, LEFT INTO P100 AND PROCEED TO ANY DESTINATION POINTS (1.1 TO 1.14) ABOVE. CONDITIONS 1: ON RETURN JOURNEY NO PASSENGERS TO BE SET DOWN ALONG THE ROUTE UNTIL HHOLOHHOLO, BUT PASSENGERS CAN BE PICKED UP ALONG THE ROUTE (R102, M25, M27, P100) UNTIL REACHING HHOLOHHOLO) CONDITIONS 2: 1. PASSENGERS MAY BE PICKED UP AND/OR SET DOWN ONLY AT DESIGNATED TAXI RANK OR TAXI STOP, WHICH SHALL EXCLUDE BUS STOPS. 2. ON THE IN BOUND TRIP DURBAN, NO PASSENGERS MAY BE PICKED UP EN ROUTE FROM ENTERING HHOLOHHOLO, UNTIL REACHING ETNA LANE OR FIELD STREET TAXI RANK. 3. ON THE RETURN TRIP TO NDWEDWE, NO PASSENGERS MAY BE SET DOWN UNTIL REACHING HHOLOHHOLO. 4. ENTRY OR RANKING ON PRIVATE PROPERTY IS NOT PERMITTED WITHOUT WRITTEN PERMISSION ON THE LANDLORD, A COPY OF WHICH MUST BE SUPPLIED ON THE BOARD. 5. WITHOUT HAVING ENTERED INTO AN AGREEMENT WITH OTHER OPERATORS ON A COMMON ROUTE, AS CONTEMPLATED BY SECTION 88(2)(B) OF ACT 22 OF 2000, THE PICKING UP OR SETTING DOWN OF PASSENGERS ON SUCH ROUTE IS NOT PERMITTED. A COPY OF SUCH AGREEMENT MUST BE SUPPLIED TO THE BOARD. 6. AT RANKS, WHETHER ON-STREET OR OFF-STREET, ONLY THE TAXIS THAT CAN BE ACCOMMODATED IN THE DEMARCATED AREA MAY OCCUPY THE RANK, EXCESS VEHICLES MUST HOLD ELSEWHERE AT DESIGNATED AREAS.</p>
---------	--



GAZETTE

REGION: ALL

GAZETTE PRINT DATE : 29 JANUARY 2014

GAZETTE EXPIRY DATE: 19 FEBRUARY 2014

6.1.1.5	<p>APPROVED ROUTES NDWEDWE AND DISTRICT TAXI ASSOCIATION ROUTE 1 FROM NDWEDWE AND DISTRICT TO EMTSHEBENI (INANDA SAP) AND RETURN OR TO DURBAN 1.1. ENYONI: FROM ENYONI D1613 TO JUNCTION OF P100, P100 TO EMTSHEBHENI AND RETURN. 1.2. EZIMPONDWENI: ROAD P716 JUNCTION WITH P100, ALONG P100 TO MTSHEBHENI AND RETURN. 1.3. GAWULA: ROAD D1543, NGONWENI, P100 TO MTSHEBHENI AND RETURN. 1.4. KWAGOQO / MSILILI: FROM KWAGOQO D869 TO EZIMPONDWENI ON ROAD P716, ROAD P716 TO P100, ALONG ROAD P100 TO MTSHEBHENI AND RETURN 1.5. KWASEME: FROM KWASEME, ROAD D1608 TO ROAD P100, ALONG ROAD P100 TO MTSHEBHENI AND RETURN. 1.6. MZINYATHI: FROM KWASEME ROAD D1608 TO MZINYATHI AND RETURN 1.7. MAKHULUSENI: FROM MAKHULUSENI, UNNAMED ROAD, OR D1514 TO MKHUKUZE TO ROAD P715 INTO ROAD P100 TO MTSHEBHENI AND RETURN. 1.8. MANTOBELO: FROM MANTOBELO ROAD 1538 INTO ROAD P715 TO ROAD P100, ALONG ROAD P100 TO MTSHEBHENI AND RETURN. 1.9. MEME: FROM MEME, UNKNOWN ROAD BECOMING ROAD P1510, ALONG P1510 PASS TAFAMASI TO ITS JUNCTION WITH ROAD P100, ALONG P100 TO MTSHEBHENI AND RETURN. 1.10. NDWEDWE: FROM NDWEDWE, ROAD P715 TO ITS JUNCTION WITH ROAD P100, ALONG P100 TO MTSHEBHENI AND RETURN. 1.11. NGOZA: FROM NGOZA TO MATATA ON UNNAMED ROAD, RETURN TO ROAD D870, P100, ALONG TO MTSHEBHENI AND RETURN 1.12. NJOBOYINYE: FROM NJOBOYINYE ON ROAD P102, BECOMING ROAD P100, INTO ROAD D1604, BECOMING ROAD D1510, TAFAMASI, BECOMING ROAD P100, ALONG ROAD P100 TO MTSHEBHENI AND RETURN 1.13. SIMAMANE: FROM SIMAMANE ON ROAD D1513 VIA MANGANGENI ON ROAD D1513 BECOMING ROAD P715 INTO ROAD P100, ALONG ROAD P100 TO MTSHEBHENI AND RETURN. 1.14. KHUSANE: A3827 IS FROM D870 TO KHUSANE AND THEN JOINING D1606 AT PHAPHAMA AND CARRIES ON TO P100 AT MANYASENI AND RETURN.</p>
6.1.1.6	<p>ROUTE 2 2. FROM TRANSIT RANK (1.1 TO 1.14) AT MTSHEBHENI AND MANYASENI TO DURBAN (FORWARD JOURNEY) FROM ANY OF THE ABOVE POINTS OF ORIGIN (1.1 TO 1.14), TO ROAD P100, RIGHT INTO M27, LEFT INTO MR93/M25, ALONG M25 (KWA MASHUA HIGHWAY) 2.1. INTO NORTH COAST ROAD (R102), PASS CANNAUGHT BRIDGE, INTO UMGENI ROAD, RIGHT INTO LEOPOLD STREET, RIGHT INTO WARWICK AVENUE, LEFT INTO ETNA LANE AND PROCEED TO RANK NO. 420 IN ETNA LANE. 2.2. INTO NORTH COAST ROAD (R102), PASS CANNAUGHT BRIDGE, INTO UMGENI ROAD, RIGHT INTO SOLDIERS? WAY, RIGHT INTO QUEEN STREET, RIGHT INTO FIELD STREET AND PROCEED TO RANK NO. 85 ON FIELD STREET. 2.3. INTO NORTH COAST (R102), PASS CANNAUGHT BRIDGE, INTO UMGENI ROAD, INTO SOLDIERS WAY, RIGHT INTO QUEEN STREET, RIGHT IN FIELD STREET, PROCEED TO RANK 85 ON FIELD STREET, CONTINUE ALONG FIELD STREET, LEFT INTO LEOPOLD STREET, RIGHT INTO WARWICK AVENUE, LEFT INTO ETNA LANE AND PROCEED TO RANK NO. 420 ON ETNA LANE.</p>



GAZETTE

REGION: ALL

GAZETTE PRINT DATE : 29 JANUARY 2014

GAZETTE EXPIRY DATE: 19 FEBRUARY 2014

6.1.1.7	<p>RETURN ROUTE : DURBAN TO MTSHEBHENI AND MANYASENI (1.1 TO 1.14)"4.1. FROM RANK 85 ON FIELD STREET, INTO ALBERT STREET, INTO UMGENI ROAD, INTO NORTH COAST ROAD, INTO KWAMASHU HIGHWAY (M25), INTO MR93, RIGHT INTO M27 PASS EMTSHEBHENI POLICE STATION, LEFT INTO ROAD P100 AND PROCEED TO ANY OF DESTINATION POINTS (1.1 TO 1.14) ABOVE."4.2. FROM RANK 85 ON FIELD STREET, LEFT INTO LEOPOLD STREET, INTO CANONGATE ROAD, INTO THE WESTERN FREEWAY (N3), RIGHT AT SPAGHETTI JUNCTION, INTO THE N2, ALONG THE N2, LEFT INTO KWA MASHU HIGHWAY (M25) OFF RAMP, ALONG THE M25, INTO THE M93, RIGHT INTO M27, PASS EMTSHEBHENI POLICE STATION, LEFT INTO P100 AND PROCEED TO ANY DESTINATION POINTS (1.1 TO 1.14) ABOVE."4.3. FROM RANK 420 ON ETNA LANE, LEFT INTO WARWICK AVENUE, RIGHT INTO ALICE STREET, RIGHT INTO MARKET ROAD, RIGHT INTO LEOPOLD STREET, INTO CANONGATE ROAD, INTO THE WESTERN FREEWAY (N3), RIGHT AT SPAGHETTI JUNCTION, INTO THE N2, ALONG THE N2, LEFT INTO KWAMASHU HIGHWAY (M25) OFF-RAMP, ALONG THE M25, INTO MR93, RIGHT INTO M27 PASS EMTSHEBHENI POLICE STATION, LEFT INTO ROAD P100 AND PROCEED TO ANY OF THE DESTINATION POINTS (1.1 TO 1.14) ABOVE. "CONDITIONS:ON RETURN JOURNEY NO PASSENGERS TO BE SET DOWN ALONG THE ROUTE UNTIL HLOLOHHOLO, BUT PASSENGERS CAN BE PICKED UP ALONG THE ROUTE (R102, M25, M27, P100) UNTIL REACHING HLOLOHHOLO.</p> <p>ESTON - ISIPINGO,22068T2209WC10050935,KZNBRCPCMB0501, FROM ESTON TAXI RANK (P21) TO ISIPINGO"(INBOUND) 2.1 FROM APPROVED TAXI RANK AT ESTON (P21) INTO UMBUMBULU ROAD (R603), TURN LEFT AT FOLWENI OFF-RAMP AND INTO ISIPINGO, AT INTERSECTION OF ISIPINGO MAIN ROAD, TURN LEFT INTO ISIPINGO TAXI RANK, OPPOSITE ISIPINGO RAILWAY STATION, DIRECT AND RETURN 2.2 (OUTBOUND) FROM APPROVED TAXI RANK IN ISIPINGO (OPPOSITE ISIPINGO RAILWAY STATION), TURN RIGHT INTO ISIPINGO INTERSECTION AND PROCEED TOWARDS UMBUMBULU ROAD (R603) AND PROCEED TO APPROVED TAXI RANK AT ESTON (P21), DIRECT AND RETURN,</p> <p>MOPHELA - PIETERMARITZBURG,22068T2100H300050936,KZNBRCPCMB0505, MOPHELA TO PIETERMARITZBURG "3.1.FROM MOPHELA TO APPROVED TAXI RANK IN BERG STREET RANK NO. 2 BELOW RETIEF STREET "(INBOUND) FROM APPROVED TAXI RANK IN MOPHELA WHICH IS SITUATED AT THE CORNER OF MEYIWA ROAD AND SANKOTSHE AND MOPHELA ROAD, INTO P430, INTO P385, WHICH BECOMES UITKOMST STREET, CROSS OVER TO VAN DE PLANK SQUARE (PICK UP PASSENGERS ONLY, NO OFF LOADING PASSENGERS), BACK ONTO R103 TOWARDS UMLAAS ROAD, TURN RIGHT INTO R603, TOWARDS UMLAAS ROAD AND JOIN N3, TURN LEFT INTO CHURCH STREET / OLD GREYTOWN R</p>
6.1.1.8	<p>CONDITIONS:</p> <ol style="list-style-type: none"> 1. PASSENGERS MAY BE PICKED UP AND/OR SET DOWN ONLY AT DESIGNATED TAXI RANK OR TAXI STOP, WHICH SHALL EXCLUDE BUS STOPS. 2. ON THE IN BOUND TRIP DURBAN, NO PASSENGERS MAY BE PICKED UP EN ROUTE FROM ENTERING HLOLOHHOLO, UNTIL REACHING ETNALANE OR FIELD STREET TAXI RANK. 3. ON THE RETURN TRIP TO NDWEDWE, NO PASSENGERS MAY BE SET DOWN UNTIL REACHING HLOLOHHOLO. 4. ENTRY OR RANKING ON PRIVATE PROPERTY IS NOT PERMITTED WITHOUT WRITTEN PERMISSION OF THE LANDLORD, A COPY OF WHICH MUST BE SUPPLIED TO THE BOARD. 5. WITHOUT HAVING ENTERED INTO AN AGREEMENT WITH OTHER OPERATORS ON A COMMON ROUTE, AS CONTEMPLATED BY SECTION 88(2)(B) OF ACT 22 OF 2000, THE PICKING UP OR SETTING DOWN OF PASSENGERS ON SUCH ROUTE IS NOT PERMITTED. A COPY OF SUCH AGREEMENT MUST BE SUPPLIED TO THE BOARD. 6.AT RANKS, WHETHER ON - STREET OR OFF - STREET, ONLY THE TAXIS THAT CAN BE ACCOMMODATED IN THE DEMARCATED AREA MAY OCCUPY THE RANK, EXCESS VEHICLES MUST HOLD ELSEWHERE AT DESIGNATED HOLDING AREAS. 7. RANK PERMITS OR LETTERS OF AUTHORITY MUST BE PRODUCED "IN RESPECT OF ALL RANKS IN MUNICIPAL AREAS, IN PARTICULAR MAJOR TOWNS AND CITIES AND IN PARTICULAR INTER-PROVINCIAL DESTINATIONS. 8. THE ALLOCATION OF ANY ROUTE OR PORTION OF A ROUTE IS SUBJECT TO THE CONDITION THAT IT HAS BEEN APPROVED AND ALLOCATED IN GOOD FAITH AND THAT SUCH ROUTE WILL BE INVALID SHOULD IT TRANSPIRE THAT THE ROUTE OR PORTION THEREOF WILL, OR HAS CAUSED CONFLICT DUE TO IT HAVING BEEN APPROVED BASED ON INCORRECT OR FALSE INFORMATION SUPPLIED TO THE BOARD OR AS A RESULT OF AN ERROR. IN SUCH INSTANCE THE OPERATING LICENSE MUST BE RETURNED TO THE BOARD FOR CORRECTION. 9. THE VEHICLE MUST BE COVERED BY MOTOR VEHICLE INSURANCE AS WELL AS PERSONAL LIABILITY INSURANCE



GAZETTE

REGION: ALL

GAZETTE PRINT DATE : 29 JANUARY 2014

GAZETTE EXPIRY DATE: 19 FEBRUARY 2014

1) APP0000809	GAZETTE NUMBER: LGKZNG06-2014-JAN
2) BLESSING SIBUSISO SIBISI ID NO. 6904046225089	
3) P O BOX 160 CAMPERDOWN 3720	
4) APPLICANT TYPE : NEW OPERATING LICENCE	
5) 1 x 11 (SEATED) 0 (STANDING)	
6.1.1.1	<p>CONDITIONS/RESTRICTIONS 1.PASSENGERS MAY BE PICKED UP AND/OR SET DOWN ONLY AT DESIGNATED TAXI RANK OR TAXI STOP, WHICH SHALL EXCLUDE BUS STOPS TO DURBAN, 2.ON THE INBOUND TRIP NO PASSENGERS MAY BE PICKED UP EN ROUTE FROM ENTERING HIGGINSON HIGH WAY, UNTIL REACHING THE DURBAN TAXI RANK NO. 84 AND 116. 3.ON THE RETURN TRIP TO CHATSWORTH, NO PASSENGERS MAY BE SET DOWN UNTIL REACHING IMPALA DRIVE. 4.ENTRY OR RANKING ON PRIVATE PROPERTY IS NOT PERMITTED WITHOUT PERMISSION OF THE LANDLORD, A COPY OF WHICH MUST BE SUPPLIED TO THE BOARD BEFORE ISSUE OPERATING LICENCES. 5.WITHOUT HAVING ENTERED INTO AN AGREEMENT WITH OTHER OPERATORS ON A COMMON ROUTE, AS CONTEMPLATED BY SECTION 88 (2) (B) OF ACT 22 OF 2000, THE PICKING UP OR SETTING DOWN OF PASSENGERS ON SUCH ROUTE IS NOT PERMITTED. A COPY OF SUCH AGREEMENT MUST BE SUPPLIED TO THE BOARD. 6.AT RANKS, WHETHER ON - STREET OR OFF-STREET, ONLY THE TAXIS THAT CAN BE ACCOMMODATED IN THE DEMARCATED AREA MAY OCCUPY THE RANK, EXCESS VEHICLES MUST HOLD ELSEWHERE AT DESIGNATED HOLDING AREAS. 7.RANK PERMITS OR LETTERS OF AUTHORITY MUST BE PRODUCED IN RESPECT OF ALL RANKS IN MUNICIPAL ARREARS, IN PARTICULAR MAJOR TOWNS AND CITIES. 8.THE ALLOCATION OF ANY ROUTE OR PORTION OF A ROUTE IS SUBJECT TO THE CONDITION THAT IT HAS BEEN APPROVED AND ALLOCATED IN GOOD FAITH AND THAT SUCH ROUTE WILL BE INVALID SHOULD IT TRANSPIRE THAT THE ROUTE OR PORTION THEREOF WILL, OR HAS CAUSED CONFLICT DUE TO IT HAVING BEEN APPROVED BASED ON INCORRECT OR FALSE INFORMATION SUPPLIED TO THE BOARD OR AS A RESULT OF AN ERROR. IN SUCH INSTANCE THE OPERATING LICENCE MUST BE RETURNED TO THE BOARD FOR CORRECTION. 9.THE VEHICLE MUST BE COVERED BY MOTOR VEHICLE INSURANCE AS WELL AS PERSONAL LIABILITY INSURANCE.</p> <p>NO 9 TAXI RANK - PINETOWN,2206RK2206RK00050297,KZNBRCDBN007006, NO 9 TAXI RANK PINETOWN FROM TAXI RANK ON D1002, TURN RIGHT D1002 BECOMING D1004, TURN LEFT R103 PASS BOTHAS HILL, HILLCREST, TURN LEFT M13, PASS GILLITS, MAYTIME STORES, FIELDS HILL, TURN LEFT OLD MAIN ROAD, TURN RIGHT ANDERSON ROAD, TURN LEFT STANFIELD LANE TURN HILL STREET TAXI RANK AND RETURN TO NO. 9 ON THE SAME ROUTE. NO. 9 TAXI RANK - PINETOWN,2206RK2206RK00050298,KZNBRCDBN007007 "NO.9 TAXI RANK PINETOWN FROM TAXI RANK ON D1002, TURN LEFT D1002, TURN LEFT P423, TURN LEFT EDDY HAGEN DRIVE, TURN AROUND AT CATO RIDGE ABATTOIR, PROCEED ON EDDY HAGEN DRIVE, TURN LEFT P1-3 TURN RIGHT P245, TURN RIGHT P385, TURN LEFT N3, TURN LEFT OLD MAIN ROAD, TURN RIGHT ANDERSON ROAD, TURN LEFT STANFIE</p>
6.1.1.2	<p>CONDITIONS:"1.PASSENGERS MAY BE PICKED UP AND/OR SET DOWN ONLY AT DESIGNATED TAXI RANK OR TAXI STOP, WHICH SHALL EXCLUDE BUS STOPS."2. ENTRY OR RANKING ON PRIVATE PROPERTY IS NOT PERMITTED WITHOUT WRITTEN PERMISSION OF THE LANDLORD, A COPY OF WHICH MUST BE SUPPLIED TO THE BOARD."3. WITHOUT HAVING ENTERED INTO AN AGREEMENT WITH OTHER OPERATORS ON A COMMON ROUTE, AS CONTEMPLATED BY SECTION 88(2)(B) OF ACT 22 OF 2000, THE PICKING UP OR SETTING DOWN OF PASSENGERS ON SUCH ROUTE IS NOT PERMITTED. A COPY OF SUCH AGREEMENT MUST BE SUPPLIED TO THE BOARD."4. AT RANKS, WHETHER ON STREET OR OFF STREET, ONLY THE TAXIS THAT CAN BE ACCOMMODATED IN THE DEMARCATED AREA MAY OCCUPY THE RANK, EXCESS VEHICLES MUST HOLD ELSEWHERE AT DESIGNATED HOLDING AREAS."5. RANK PERMITS OR LETTERS OF AUTHORITY MUST BE PRODUCED IN RESPECT OF ALL RANKS IN MUNICIPAL AREAS, IN PARTICULAR MAJOR TOWNS AND CITIES AND IN PARTICULAR INTER-PROVINCIAL DESTINATIONS."6. THE ALLOCATION OF ANY ROUTE OR PORTION OF A ROUTE IS SUBJECT TO THE CONDITION THAT IT HAS BEEN APPROVED AND ALLOCATED IN GOOD FAITH AND THAT SUCH ROUTE WILL BE INVALID SHOULD IT TRANSPIRE THAT THE ROUTE OR PORTION THEREOF WILL, OR HAS CAUSED CONFLICT DUE TO IT HAVING BEEN APPROVED BASED ON INCORRECT OR FALSE INFORMATION SUPPLIED TO THE BOARD OR AS A RESULT OF AN ERROR. IN SUCH INSTANCE THE OPERATING LICENCE MUST BE RETURNED TO THE BOARD FOR CORRECTION."7.THE VEHICLE MUST BE COVERED BY MOTOR VEHICLE INSURANCE AS WELL AS PERSONAL LIABILITY INSURANCE"</p>



GAZETTE

REGION: ALL

GAZETTE PRINT DATE : 29 JANUARY 2014

GAZETTE EXPIRY DATE: 19 FEBRUARY 2014

1) APP0000810	GAZETTE NUMBER: LGKZNG06-2014-JAN
2) THUTHUKANI KWANDAKWAKHE PHILLIP NGCOBO ID NO. 6310085407085	
3) P.O.BOX 1160 HILLCREST 3650	
4) APPLICANT TYPE : NEW OPERATING LICENCE	
5) 1 x 15 (SEATED) 0 (STANDING)	
6.1.1.1	<p>NYUSWA TO PINETOWN FROM QADI/NYUSWA RANK ALONG UNNAMED ROADS THROUGH SHELELE, MGOGOZI, MABEDLANA, MLAMBO, MKHIZWANE, EZITHOLENI, MATHEBETHU, MNAMATHA, SHAYAMOYA, SIKHELEKEHLENI, INTO OLD MAIN ROAD PASS VALLEY TRUST, QADI EXTENSION, BOTHA'S HILL, BOTHA'S HILL STATION, PASS KEARSNEY COLLEGE, INTO MKHIZE ROAD, ASSAGAY ROAD, ALONG THE M13 TO HILLCREST TAXI RANK IN INANDA ROAD, RETURN TO THE M13, PASS POLICE STATION, HILDENE, WISTON PARK, GILLETS, MAYTIME CENTRE, KLOOF SHOPPING CENTRE, PROCEED ALONG THE M13 THROUGH FIELD'S HILL TO THE INTERSECTION WITH OLD MAIN ROAD AND RICHMOND ROAD.</p> <p>ALTERNATE: 1.1 TURN LEFT INTO OLD MAIN ROAD IN PINETOWN AND PROCEED TO ANDERSON STREET TAXI RANK AND RETURN TO THE STARTING POINT ALONG THE SAME ROUTE IN THE OPPOSITE DIRECTION.</p> <p>1 2 TURN RIGHT INTO RICHMOND ROAD, LEFT INTO TRAFFORD ROAD, HILLCLIMB ROAD, SUZUKA ROAD, KYALAMI ROAD, CIRCUIT ROAD, MALCOLM ROAD, CLARK ROAD, MOSS ROAD, ALEXANDER ROAD, BACK IN TO RICHMOND ROAD, INTO OLD MAIN ROAD, LEFT INTO ANDERSON STREET INTO ANDERSON TAXI RANK AND RETURN TO THE STARTING POINT ALONG THE SAME ROUTE IN THE OPPOSITE DIRECTION.</p> <p>CONDITIONS:</p> <p>1. PICKING UP AND SETTING DOWN OF PASSENGERS ON ROUTE IN BOTH DIRECTIONS SUBJECT TO AGREEMENTS IN TERMS OF SECTION 88(2)(B) OF ACT 22 OF 2000 WITH AFFECTED TAXI ASSOCIATIONS, IF APPLICABLE.</p> <p>2. NO PRIVATE PROPERTY MAY BE ENTERED WITHOUT THE WRITTEN APPROVAL OF THE LANDLORD.</p> <p>3. RANK PERMITS FOR EACH VEHICLE TO BE OBTAINED FROM THE AFFECTED MUNICIPALITY.</p>



GAZETTE

REGION: ALL

GAZETTE PRINT DATE : 29 JANUARY 2014

GAZETTE EXPIRY DATE: 19 FEBRUARY 2014

<p>1) APP0000811</p> <p>2) TEMBE SSN ID NO. 6004045798085</p> <p>3) PO BOX 54 MKUZE 3965</p> <p>4) APPLICANT TYPE : NEW OPERATING LICENCE</p> <p>5) 1 x 14 (SEATED) 0 (STANDING)</p>	<p>GAZETTE NUMBER: LGKZNG06-2014-JAN</p>
<p>6.1.1.1</p>	<p>ROUTE 1 MASIBAMBISANE LONG DISTANCE TAXI RANK FROM MKUZE TAXI RANK TO MBAZWANE MKUZE P2-8 TURN RIGHT P236 TURN RIGHT P444 TURN RIGHT TO P444 TO MBAZWANE AND RETURN BACK PICK AND DROP ON THE SAME ROUTES.</p>
<p>6.1.1.2</p>	<p>ROUTE 3 FROM MKUZE TAXI RANK TO KWAJOBE MKUZE P2-8 TURN RIGHT P236 TURN RIGHT P444 TURN RIGHT D820 TO KWAJOBE AND RETURN BACK AND DROP</p>
<p>6.1.1.3</p>	<p>FROM MKUZE TAXI RANK TO GUJINI MKUZE P2-8 TURN RIGHT P236 TURN RIGHT A1138 GUJINI AND RETURN PICK AND DROP ON THE SAME ROUTES ESIKHAWINI - RICHARDS BAY, 2207YW2207W300050647, KZNBRCOMP0080001 ROUTE 1."ESIKHAWINI TO RICHARDSBAY DEPART ESIKHAWINI TAXI RANK, TURN LEFT INTO MTHOMBONI ROAD, RIGHT INTO MDLEBE MPUMA (EAST), INTO MELONI (P106) CARRY STRAIGHT DOWN THE B10 (P106), PAST MADLANKALA, TURN RIGHT INTO R34 (JOHN ROSS PARKWAY), TURN LEFT WEST CENTRAL ARTERIAL CARRY STRAIGHT INTO BULLION BOULEVARD, THEN TURN LEFT INTO TAXI CITY RANK RICHARDSBAY, RETURN ALONG THE SAME ROUTE ESIKHAWINI - RICHARDS BAY VIA ALTON, 2207YW2207W300050648, KZNBRCOMP0080003 ROUTE 2.ESIKHAWINI TO RICHARDSBAY VIA ALTON DEPART ESIKHAWINI RANK, LEFT INTO MTHOMBONI ROAD, RIGHT INTO MDLEBE MPUMA (EAST), INTO MELONI (P106), CARRY STRAIGHT DOWN THE B10 (P106), PAST MADLANKALA, TURN RIGHT INTO R34 (JOHN ROSS PARKWAY), TURN RIGHT INTO ALUMINA ALLEE, 100 METRES AWAY FROM THE ROAD, OFF LOADING AT BUS STOP (MARINGINI), RETURN BACK STRAIGHT ACROSS ALUMINA ALLEE, OFF LOADING AT AMALGAMATED, ENGINE GARAGE, IKHWEZI DEPORT BELL, SHELL GARAGE, ZCBF, DOLLAR DRIVE, TURN RIGHT AND LEFT INTO BULLION BOULEVARD AND TURN LEFT INTO TAXI RANK RICHARDSBAY, AND RETURN ALONG THE SAME ROUTE</p>



GAZETTE

REGION: ALL

GAZETTE PRINT DATE : 29 JANUARY 2014

GAZETTE EXPIRY DATE: 19 FEBRUARY 2014

6.1.1.4	<p>FROM MKUZE TAXI RANK TO MHLEKAZI MKUZE P-2-8 TURN LEFT D 1887 TO MHLEKAZI AND RETURN BACK TO THE SAME ROUTES PICK AND DROP</p> <p>ESIKHAWINI - EMPANGENI RAIL, 2207YW2207XJ00050650, KZNBRCCEMP0080004</p> <p>ESIKHAWINI TO EMPANGENI RAIL DEPART ESIKHAWINI RANK, TURN LEFT INTO MTHOMBONI ROAD, CARRY STRAIGHT INTO D1567, TURN RIGHT INTO N2 (FREEWAY), TURN LEFT INTO R34 (JOHN ROSS PARKWAY), STRAIGHT INTO TANNER ROAD, OFF LOADING AT KENTUCKY, POST OFFICE, EMRIC MOTORS AND TURN LEFT INTO B RANK, OFF LOADING THEN TURN INTO MAIN ROAD, TURN LEFT AND RIGHT GRANTHAM HIGHWAY, BACK INTO R34, TURN RIGHT INTO MAXWELL STREET, THEN LEFT INTO LOT 63 TAXI RANK, TURN RIGHT INTO N2 (NGOYA X ROADS) STRAIGHT TO EMPANGNI CIRCLE, LEFT INTO TANNER ROAD, THEN RIGHT INTO B-RANK, TURN RIGHT INTO TANNER ROAD, TURN LEFT INTO R34, RIGHT INTO MAXWELL STREET, LEFT INTO LOT 63, TAXI RANK EMPANGENI AND RETURN ALONG THE SAME ROUTE</p>
6.1.1.5	<p>ROUTE 6</p> <p>FROM MKUZE TAXI RANK TO VELAKUKHANYA MKUZEN2 TURN LEFT D 464 TURN RIGHT P2-8 TURN LEFT A1160 TURN RIGHT A1153 TO VELUKUKHANYA AND RETURN PICK AND DROP ON THE SAME ROUTES</p>
6.1.1.6	<p>ROUTE 7</p> <p>FROM MKUZE TAXI RANK TO TSHANENI P2-8 TURN LEFT A 1158 TSHANENI RETURN BACK PICK AND DROP ON THE SAME ROUTES</p>
6.1.1.7	<p>FROM MKUZE TAXI RANK TO M AVELA STORE P2-8 TURN RIGHT P 236 TURN LEFT D1823 TO MAVEL AAND RETURN BACK PICK AND DROP ON THE SAME ROUTES</p> <p>ESIKHAWINI - EMPANGENI LOT 63</p> <p>2207YW2207XJ00050654, KZNBRCCEMP0080006</p> <p>ESIKHAWINI TO EMPANGENI LOT 63DEPART ESIKHAWINI RANK, TURN LEFT INTO MTHOMBONI ROAD, STRAIGHT INTO D1567, TURN RIGHT INTO N2, LEFT INTO R34 (JOHN ROSS PARKWAY), STRAIGHT INTO MAIN ROAD, OFF LOADING AT SPEEDY, TURN LEFT INTO PRESIDENT SWART AVENUE, OFF LOADING AT CENTRAL PARK, TOTAL GARAGE, TURN RIGHT INTO MAXWELL STREET, THEN LEFT INTO LOT 63 TAXI RANK EMPANGENI AND RETURN ALONG THE SAME ROUTE</p> <p>ESIKHAWINI (MPEMBENI)- RICHARDS BAY</p> <p>2207YW2207W300050655, KZNBRCCEMP0080009</p> <p>ESIKHAWINI (MPEMBENI) TO RICHARDSBAY DEPART ESIKHAWINI TAXI RANK, TURN RIGHT INTO MTHOMBONI ROAD, CARRY STRAIGHT ACROSS MDLEBE MPUMA ROBOTS ALONG D887 TO MPEMBENI (LEXON TEA ROOM), TURN BACK ALONG D887, STRAIGHT DOWN THE B10 (P106), PAST MADLANKALA, TURN RIGHT INTO R34 (JOHN ROSS PARKWAY), TURN LEFT INTO WEST CENTRAL ARTERIAL, CARRY STRAIGHT TO BULLION BOULEVARD, THEN LEFT INTO TAXI CITY RANK RICHARDSBAY, ALONG THE SAME ROUTE</p>



GAZETTE

REGION: ALL

GAZETTE PRINT DATE : 29 JANUARY 2014

GAZETTE EXPIRY DATE: 19 FEBRUARY 2014

6.1.1.8	ROUTE 9 FROM MKUZE TAXI RANK TO PONGOLA MKUZE N2 TO PONGOLA TOWN AND RETURN BACK PICK ON THE SAME ROUTES
6.1.1.9	ROUTE 10 FROM MKUZE TAXI RANK TO KWASIKHEMELE MKUZE N2 TURN RIGHT P522 TURN RIGHT P449 LEFT D9 TURN D1834 AND GO STRAIGHT TO KWASIKHEMELELE AND TURN PICK AND DROP TO MKUZE TAXI RANK SAME ROUTES
6.1.1.10	ROUTE 11 FROM MKUZE TAXI RANK TO EKHLEHLENI MKUZE N2 TURN RIGHT P522 BHAMBANANA TURN LEFT P443 TO D 1841 TURN LEFT TO D1911 EKHLEHLENI CLINIC AND PICK AND DROP ON THE SAME ROUTES.
6.1.1.11	ROUTE 12 FROM MKUZE TO MANYISENI CLINIC MKUZE N2 TURN RIGHT BHAMBANANA TURN LEFT P443 TO D1841 TO MANYISENI CLINIC AND RETURN TO THE SAME ROUTES PICK AND DROP.



GAZETTE

REGION: ALL

GAZETTE PRINT DATE : 29 JANUARY 2014

GAZETTE EXPIRY DATE: 19 FEBRUARY 2014

6.1.1.1 2	ROUTE 13 FROM MKUZE TAXI RANK TO INGWAVUMA MKUZE N2 TURN RIGHT P522 BHAMANANA TURN LEFT P443 TO INGWAVUMA AND RETURN BACK PICK AND DROP ON THE SAME ROUTES .MKUZE TO INGWAVUMA MKUZE N2 RIGHT P5232 TURN LEFT D850 P443 TO INGWAVUMA AND RETURN PICK AND DROP ON THE SAME ROUTES.
6.1.1.1 3	ROUTE 14 FROM MKUZE TAXI RANK TO INGWAVUMA MKUZE N2 TURN RIGHT P522 TURN LEFT D 850 TURN LEFT D1837 TO INGWAVUMA AND RETURN PICK AND DROP ON THE SAME ROUTES
6.1.1.1 4	ROUTE 15 FROM MKUZE TAXI RANK TO NDUMO TOWN MKUZE N2 RIGHT P522 BHAMBANANA TURN RIGHT P443 TURN LRFT P435 TO NDUMO AND RETURN BACK TO THE SAME ROUTES PICK AND DROP
6.1.1.1 5	ROUTE 16 FROM MKUZE TAXI RANK TO HLUHLUWE MKUZE N2 TURN LEFT TO HLUHLUWE AND RETURN PICK AND DROP TO MKUZE TAXI RANK AND SAME ROUTES



GAZETTE

REGION: ALL

GAZETTE PRINT DATE : 29 JANUARY 2014

GAZETTE EXPIRY DATE: 19 FEBRUARY 2014

6.1.1.1 6	ROUTE 17 FROM MKUZE TAXI RANK TO MTUBATUBA MKUZE TAXI RANK EAGLE TO N2 TURN R102 TO MTUBATUBA AND RETURN PICK AND DROP TO MKUZE TAXI RANK AND SAME ROUTES
6.1.1.1 7	ROUTE 18 FROM MKUZE TAXI RANK TO EMPANGENI MKUZE TAXI RANK EAGLE TO N2 R34 EMPANGENI STATION AND EMPANGENI TO NKWALINI P393 RETURN PICK AND DROP TO MKUZE TAXI RANK AND SAME ROUTES
6.1.1.1 8	ROUTE 19 FROM MKUZE TAXI RANK TO KWANGWANASE, MKUZE N2 TURN RIGHT P522 BHAMBANANA TURN RIGHT TO KWANGWANASE AND RETURN BACK PICK AND DROP ON THE ROUTES
6.1.1.1 9	ROUTE 20 FROM MKUZE TAXI RANK TO JOZINI MKUZE P2-8 TURN RIGHT P236 TURN LEFT P449 TURN LEFT P522 TO JOZINI TOWN RETURN BACK PICK AND DROP ON THE SAME ROUTES



GAZETTE

REGION: ALL

GAZETTE PRINT DATE : 29 JANUARY 2014

GAZETTE EXPIRY DATE: 19 FEBRUARY 2014

1)	APP0000814	GAZETTE NUMBER: LGKZNG06-2014-JAN
2)	SHEZI S ID NO. 5202135701081	
3)	PO BOX 76158 MARBIE RAY 4071	
4)	APPLICANT TYPE : NEW OPERATING LICENCE	
5)	1 x 14 (SEATED) 0 (STANDING)	
6.1.1.1	ROUTE 2 LINDELANI TO POINT FORWARD INANDA ROAD (M21), INTO INANDA HIGHWAY, BACK INTO INANDA ROAD (M21), INTO SEA COW LAKE ROAD, RIGHT INTO NORTH COAST ROAD, INTO UMGENI ROAD, LEFT INTO ARGYLE ROAD, RIGHT INTO BRICKHILL ROAD, INTO POINT ROAD, RIGHT INTO BAY TERRACE, RIGHT INTO STANGER STREET, LEFT INTO ORDINANCE ROAD, LEFT INTO SOLDIERS WAY, RIGHT INTO QUEEN STREET, RIGHT INTO FIELD STREET, AND PROCEED TO SOLDIERS WAY TAXI RANK, OR, LEFT INTO LEOPOLD STREET, RIGHT INTO WARWICK AVENUE, LEFT INTO ETNA LANE AND PROCEED TO WARWICK AVENUE/CANONGATE TAXI RANK.	
6.1.1.2	LINDELANI TO PINETOWN FORWARD ROUTE 3 INANDA ROAD (M21), INTO INANDA HIGHWAY , BACK INTO INANDA ROAD (M21), RIGHT INTO THE ON-RAMP TO THE N2, RIGHT INTO UMGENI ROAD (M19), ALONG M19, TURN RIGHT INTO BLAIR ATHOLL ROAD (M32), INTO SHEPSTONE ROAD (M32), OR LEFT INTO CHELSEA AVENUE. LEFT INTO ESCOM ROAD, RIGHT INTO ST. JOHN'S AVENUE, RIGHT INTO OLD MAIN ROAD, LEFT INTO CROMPTON ROAD, RIGHT INTO HILL STREET AND PROCEED TO THE END POINT DIRECT AND RETURN. ALONG THE ABOVE ROUTES, INTO OLD MAIN ROAD, INTO RICHMOND ROAD, RIGHT INTO ALEXANDER ROAD, LEFT INTO ALBERT STREET, RIGHT INTO MALCOLM ROAD, RIGHT INTO CIRCUIT ROAD, INTO KYALAMI ROAD, RIGHT INTO HILLCLIMB ROAD, LEFT INTO TRAFFORD ROAD, RIGHT INTO ALEXANDER ROAD, TO THE END POINT ON ALEXANDER ROAD DIRECT AND RETURN.	



GAZETTE

REGION: ALL

GAZETTE PRINT DATE : 29 JANUARY 2014

GAZETTE EXPIRY DATE: 19 FEBRUARY 2014

6.1.1.3	<p>ROUTE 1 LINDELANI TO DURBAN FORWARD ROUTE A FROM AN INFORMAL RANK (KWANDLANZI) ON NEW ROAD, ALONG NEW ROAD, LEFT INTO VXAMU AVENUE, OR, (RIGHT INTO DUKUZA STREET, LEFT INTO STREET NO.106604), RIGHT INTO STREET NO.106487, ALONG STREET NO.106487, TURN RIGHT INTO STREET NO.106585, INTO STREET NO.106583, RIGHT INTO INGCEBO DRIVE, LEFT INTO NEWLANDS EXPRESS WAY, RIGHT INTO KHANGELA STREET, ALONG KHANGELA STREET, RIGHT INTO NEWLANDS EXPRESS WAY, LEFT INTO CASTLEHILL DRIVE, LEFT INTO HILLDALE DRIVE, RIGHT INTO BRIARDALE DRIVE, RIGHT INTO INANDA ROAD (M21).FROM AN INFORMAL RANK (KWANDLANZI) LINDELANI ON NEW ROAD, ALONG NEW ROAD, LEFT INTO NEWLANDS EXPRESS WAY, TURN RIGHT INTO AN UNNAMED ROAD TO THE QUARRY, ALONG THIS ROAD PASSING THE ROAD TO EMOLWENI CEMETERY, CONTINUE UNTIL THE QUARRY AND RETURN ALONG THE SAME ROUTE TO NEWLANDS EXPRESS WAY, TURN RIGHT INTO NEWLANDS EXPRESS WAY, TURN RIGHT INTO DUKUZA ROAD, TURN RIGHT INTO NEWLANDS EXPRESS WAY, LEFT INTO KHANGELA STREET, ALONG KHANGELA STREET, RIGHT INTO NEWLANDS EXPRESS WAY, LEFT INTO CASTLEHILL DRIVE, LEFT INTO HILLDALE DRIVE, RIGHT INTO BRIARDALE DRIVE, RIGHT INTO INANDA ROAD (M21).1.3 FORWARD ROUTE FROM INFORMAL TAXI RANK ON DUKUZA STREET LINDELANI NEAR NEWLANDS EXPRESS WAY (DIRT ROAD), ALONG DUKUZA STREET, INTO VXAMU AVENUE, RIGHT INTO STREET NO 106487, ALONG STREET NO 106487, TURN RIGHT INTO STREET NO 106585, INTO STREET NO 106583, RIGHT INTO INGCEBO DRIVE, LEFT INTO NEWLANDS EXPRESS WAY, RIGHT INTO KHANGELA STREET, ALONG KHANGELA STREET, RIGHT INTO NEWLANDS EXPRESS WAY, LEFT INTO CASTLEHILL DRIVE, LEFT INTO HILLDALE DRIVE, RIGHT INTO BRIARDALE DRIVE, RIGHT INTO INANDA ROAD (21). NB ALL THE ROUTES BELOW ORIGINATE FROM THE ABOVE STARTING POINTS. ALTERNATE ROUTE: FORWARD ROUTE INANDA ROAD (M21), INTO INANDA HIGHWAY, BACK INTO INANDA ROAD (M21), INTO SEA COWA LAKE ROAD, RIGHT INTO NORTH COAST ROAD, INTO UMGENI ROAD (R102), INTO SOLDIERS WAY TAXI RANK, OR FIELD STREET, LEFT INTO LEOPOLD STREET, RIGHT INTO WARWICK AVENUE, LEFT INTO ETNA LANE PROCEEDING TO WARWICK AVENUE/CANONGATE ROAD TAXI RANK. FORWARD ROUTE INANDA ROAD (M21), INTO INANDA HIGHWAY, BACK INTO INANDA ROAD (M21), RIGHT INTO AN ON RAMP TO THE N2, LEFT INTO NEW UMGENI ROAD (M19), ALONG M19, RIGHT INTO ALPINE ROAD (M10), INTO BRICKFIELD ROAD, RIGHT INTO RANGLES ROAD, LEFT INTO AN ON RAMP TO THE N3, EASTBOUND, ALONG THE N3, INTO COMMERCIAL RAO, LEFT INTO FIELD STREET, AND PROCEED TO SOLDIERS WAY TAXI RANK, OR ALONG FIELD STREET, LEFT INTO LEOPOLD STREET, RIGHT INTO WARWICK AVENUE, LEFT INTO ETNA LANE PROCEEDING TO WARWICK AVENUE/CANONGATE ROAD TAXI RANK.</p>
6.1.1.4	<p>ROUTE 5 LINDELANI TO UMHLANGA FORWARD ALONG THE ROUTES DISCRIBED IN (A, B OR C) ABOVE, INTO NEWLANDE EXPRESS WAY, LEFT INTO MPANGELE ROAD, ALONG MPANGELE ROAD, LEFT INTO MALANDELA ROAD, ALONG MALANDELA ROAD, RIGHT INTO THE ON-RAMP TO KWAMASHU HIGHWAY (M25), ALONG M25 INTO R102, LEFT INTO RINALDO ROAD, LEFT INTO UMHLANGA ROCKS DRIVE (M12), INTO LIGHTHOUSE ROAD TO AN APPROVED TAXI RANK ON TANAGER WAY. ALTERNATIVE ROUTE KWAMASHU HIGHWAY (M25), LEFT INTO THE ON-RAMP TO THE NATIONAL ROUTE (N2), ALONG THE N2, LEFT INTO THE OFF-RAMP TO M41, RIGHT ITNO M41, ALONG M41, LEFT INTO UMHLANGA ROCKS DRIVE OFF-RAMP, TURN LEFT INTO UMHLANGA ROCKS DRIVE, ALONG UMHLANGA ROCKS DRIVE, TURN RIGHT INTO LIGHTHOUSE ROAD, LEFT INTO TANAGER WAY AND PROCEED TO THE END POINT ON TANAGER WAY DIRECT AND RETURN ALONG THE SAME ROUTE IN REVERSE.</p>



GAZETTE

REGION: ALL

GAZETTE PRINT DATE : 29 JANUARY 2014

GAZETTE EXPIRY DATE: 19 FEBRUARY 2014

1) APP0000818	GAZETTE NUMBER: LGKZNG06-2014-JAN
2) MFANUFIKILE FRANCE MKHIZE ID NO. 5807255841085	
3) P.O.BOX 7 HILLCREST 3650	
4) APPLICANT TYPE : NEW OPERATING LICENCE	
5) 1 x 15 (SEATED) 0 (STANDING)	
6.1.1.1	<p>APPROVED ROUTES EMBO TAXI OWNERS ASSOCIATION 1. TO PINETOWN 1.1. FROM EMBO (GWENSA STORE TAXI RANK) TO PINETOWN FROM GCWENSA STORE TAXI RANK EMBO TURN LEFT VIA RUSSIA ROAD, TURN AROUND BACK TO TO TWINS ROAD (D1665), TURN RIGHT INTO MALINGA ROAD, TURN AROUND BACK TO TWINS ROAD, TURN LEFT INTO DEWLA ROAD, TURN AROUND BACK TO TWINS ROAD, TURN RIGHT INTO FISCHER ROAD, PASS ABAMBOSCHOOL ROAD, INHLANGO SCHOOL, TURN RIGHT INTO INANDA ROAD (M33) TO KLOOF TAXI RANK DROP AND PROCEED TURN LEFT INTO OLD MAIN ROAD (R103) TURN LEFT INTO M13 AND PROCEED, JOIN M33 INTO VILLAGE ROAD (KLOOF)(M39) TURN RIGHT INTO M13, LEFT INTO OLD MAIN ROAD, THEN RIGHT INTO ANDERSON ROAD INTO TAXI RANK AND RETURN ALONG THE SAME ROUTE IN REVERSE. 1.2. FROM EMBO (ETHAFENI STORE TAXI RANK) TO PINETOWN FROM ETHAFENI STORE TAXI RANK EMBO, TURN RIGHT INTO ROAD F, JOIN ROAD E.D.E, TURN LEFT INTO MARION ROAD, LEFT INTO ELIZABETH ROAD, RIGHT INTO HAYLETT ROAD, LEFT INTO WESTRIDING ROAD, RIGHT INTO INANDA ROAD (M33), TURN LEFT INTO OLD MAIN ROAD HILLCREST (R103) DROP OFF, TURN LEFT INTO M13 PROCEED, JOIN M33 INTO VILLAGE ROAD (KLOOF), M39 TURN RIGHT INTO M13, TURN LEFT INTO OLD MAIN ROAD, PINETOWN, RIGHT INTO ANDERSON ROAD INTO TAXI RANK AND RETURN ALONG THE SAME ROUTE IN REVERSE. 1.3. FROM EMBO (PHOSHANE JUNIOR PRIMARY) TO PINETOWN FROM PHOSHANE JUNIOR PRIMARY SCHOOL TAXI RANK EMBO, TURN RIGHT INTO PARTNER ROAD (ROAD A), INTO AND ALONG BENARS ROAD TO BOTHAS HILL. INTO AND ALONG OLD MAIN ROAD (R103) TO HILLCREST INTO M13 AND PROCEED TO KLOOF DROP OFF AND PROCEED TO PINETOWN, LEFT INTO OLD MAIN ROAD (M31), RIGHT INTO ANDERSON ROAD AND PROCEED TO THE TAXI RANK AND RETURN ALONG THE SAME ROUTE IN REVERSE.</p>
6.1.1.2	<p>FROM EMBO (GCWENSA STORE TAXI RANK) TO WATERFALL FROM GCWENSA STORE TAXI RANK, EMBO LOCATION, SITUATED WITHIN THE MAGISTERIAL DISTRICT OF PINETOWN TO WATERFALL TAXI RANK, WATERFALL, LEFT INTO FISCHER ROAD, RIGHT INTO BRACKENHILL ROAD, RIGHT INTO INANDA ROAD (M33), LEFT INTO LINK ROAD, TAKE LEFT KING GEORGE AVENUE, RIGHT RIDGE ROAD TURN AROUND AT FOREST VIEW PRIMARY SCHOOL BACK TO KING GEORGE AVENUE, LEFT INTO BRIDLE ROAD BECOMING KLOOF FALLS ROAD (M33), RIGHT INTO IMPANGELE ROAD, TURN AROUND AT ABELIA ROAD NEAR KLOOF JUNIOR SCHOOL AND RETURN ALONG THE SAME ROUTE IN REVERSE.</p>



GAZETTE

REGION: ALL

GAZETTE PRINT DATE : 29 JANUARY 2014

GAZETTE EXPIRY DATE: 19 FEBRUARY 2014

6.1.1.3 CONDITIONS:

1. PASSENGERS MAY BE PICKED UP AND/OR SET DOWN ONLY AT DESIGNATED TAXI RANK OR TAXI STOP, WHICH SHALL EXCLUDE BUS STOPS.
2. ON THE INBOUND TRIP TO PINETOWN, NO PASSENGERS MAY BE PICKED UP EN ROUTE FROM ENTERING INANDA ROAD (M33) (SUBJECT TO 5 BELOW), UNTIL REACHING THE ANDERSON ROAD TAXI RANK.
3. ON THE RETURN TRIP TO EMBO, NO PASSENGERS MAY BE SET DOWN UNTIL LEAVING INANDA ROAD (M33)
4. ENTRY OR RANKING ON PRIVATE PROPERTY IS NOT PERMITTED WITHOUT WRITTEN PERMISSION OF THE LANDLORD, A COPY OF WHICH MUST BE SUPPLIED TO THE BOARD.
5. WITHOUT HAVING ENTERED INTO AN AGREEMENT WITH OTHER OPERATORS ON A COMMON ROUTE, AS CONTEMPLATED BY SECTION 88(2)(B) OF ACT 22 OF 2000, THE PICKING UP OR SETTING DOWN OF PASSENGERS ON SUCH ROUTE IS NOT PERMITTED. A COPY OF SUCH AGREEMENT MUST BE SUPPLIED TO THE BOARD.
6. AT RANKS, WHETHER ON STREET OR OFF STREET, ONLY THE TAXIS THAT CAN BE ACCOMODATED IN THE DEMARCATED AREA MAY OCCUPY THE RANK, EXCESS VEHICLES MUST HOLD ELSEWHERE AT DESIGNATED HOLDING AREAS.
7. RANK PERMITS OR LETTERS OF AUTHORITY MUST BE PRODUCED IN RESPECT OF ALL RANKS IN MUNICIPAL AREAS, IN PARTICULAR MAJOR TOWNS AND CITIES.
8. THE ALLOCATION OF ANY ROUTE OR PORTION OF A ROUTE IS SUBJECT TO THE CONDITION THAT IT HAS BEEN APPROVED AND ALLOCATED IN GOOD FAITH AND THAT SUCH ROUTE WILL BE INVALID SHOULD IT TRANSPIRE THAT THE ROUTE OR PORTION THEREOF WILL, OR HAS CAUSED CONFLICT DUE TO IT HAVING BEEN APPROVED BASED ON INCORRECT OR FALSE INFORMATION SUPPLIED TO THE BOARD OR AS A RESULT OF AN ERROR. IN SUCH INSTANCE THE OPERATING LICENCE MUST BE RETURNED TO THE BOARD FOR CORRECTION.
9. THE VEHICLE MUST BE COVERED BY MOTOR VEHICLE INSURANCE AS WELL AS PERSONAL LIABILITY INSURANCE.



GAZETTE

REGION: ALL

GAZETTE PRINT DATE : 29 JANUARY 2014

GAZETTE EXPIRY DATE: 19 FEBRUARY 2014

<p>1) APP0000820</p> <p>2) MFANUFIKILE FRANCE MKHIZE ID NO. 5807255841085</p> <p>3) P.O.BOX 7 HILLCREST 3650</p> <p>4) APPLICANT TYPE : NEW OPERATING LICENCE</p> <p>5) 1 x 15 (SEATED) 0 (STANDING)</p>	<p>GAZETTE NUMBER: LGKZNG06-2014-JAN</p>
<p>6.1.1.1</p>	<p>APPROVED ROUTES EMBO TAXI OWNERS ASSOCIATION 1. TO PINETOWN 1.1. FROM EMBO (GWENSA STORE TAXI RANK) TO PINETOWN FROM GCWENSA STORE TAXI RANK EMBO TURN LEFT VIA RUSSIA ROAD, TURN AROUND BACK TO TO TWINS ROAD (D1665), TURN RIGHT INTO MALINGA ROAD, TURN AROUND BACK TO TWINS ROAD, TURN LEFT INTO DEWLA ROAD, TURN AROUND BACK TO TWINS ROAD, TURN RIGHT INTO FISCHER ROAD, PASS ABAMBOSCHOOL ROAD, INHLANGO SCHOOL, TURN RIGHT INTO INANDA ROAD (M33) TO KLOOF TAXI RANK DROP AND PROCEED TURN LEFT INTO OLD MAIN ROAD (R103) TURN LEFT INTO M13 AND PROCEED, JOIN M33 INTO VILLAGE ROAD (KLOOF)(M39) TURN RIGHT INTO M13, LEFT INTO OLD MAIN ROAD, THEN RIGHT INTO ANDERSON ROAD INTO TAXI RANK AND RETURN ALONG THE SAME ROUTE IN REVERSE. 1.2. FROM EMBO (ETHAFENI STORE TAXI RANK) TO PINETOWN FROM ETHAFENI STORE TAXI RANK EMBO, TURN RIGHT INTO ROAD F, JOIN ROAD E.D.E, TURN LEFT INTO MARION ROAD, LEFT INTO ELIZABETH ROAD, RIGHT INTO HAYLETT ROAD, LEFT INTO WESTRIDING ROAD, RIGHT INTO INANDA ROAD (M33), TURN LEFT INTO OLD MAIN ROAD HILLCREST (R103) DROP OFF, TURN LEFT INTO M13 PROCEED, JOIN M33 INTO VILLAGE ROAD (KLOOF), M39 TURN RIGHT INTO M13, TURN LEFT INTO OLD MAIN ROAD, PINETOWN, RIGHT INTO ANDERSON ROAD INTO TAXI RANK AND RETURN ALONG THE SAME ROUTE IN REVERSE. 1.3. FROM EMBO (PHOSHANE JUNIOR PRIMARY) TO PINETOWN FROM PHOSHANE JUNIOR PRIMARY SCHOOL TAXI RANK EMBO, TURN RIGHT INTO PARTNER ROAD (ROAD A), INTO AND ALONG BENARS ROAD TO BOTHAS HILL. INTO AND ALONG OLD MAIN ROAD (R103) TO HILLCREST INTO M13 AND PROCEED TO KLOOF DROP OFF AND PROCEED TO PINETOWN, LEFT INTO OLD MAIN ROAD (M31), RIGHT INTO ANDERSON ROAD AND PROCEED TO THE TAXI RANK AND RETURN ALONG THE SAME ROUTE IN REVERSE.</p>
<p>6.1.1.2</p>	<p>FROM EMBO (GCWENSA STORE TAXI RANK) TO WATERFALL FROM GCWENSA STORE TAXI RANK, EMBO LOCATION, SITUATED WITHIN THE MAGISTERIAL DISTRICT OF PINETOWN TO WATERFALL TAXI RANK, WATERFALL, LEFT INTO FISCHER ROAD, RIGHT INTO BRACKENHILL ROAD, RIGHT INTO INANDA ROAD (M33), LEFT INTO LINK ROAD, TAKE LEFT KING GEORGE AVENUE, RIGHT RIDGE ROAD TURN AROUND AT FOREST VIEW PRIMARY SCHOOL BACK TO KING GEORGE AVENUE, LEFT INTO BRIDLE ROAD BECOMING KLOOF FALLS ROAD (M33), RIGHT INTO IMPANGELE ROAD, TURN AROUND AT ABELIA ROAD NEAR KLOOF JUNIOR SCHOOL AND RETURN ALONG THE SAME ROUTE IN REVERSE.</p>



GAZETTE

REGION: ALL

GAZETTE PRINT DATE : 29 JANUARY 2014

GAZETTE EXPIRY DATE: 19 FEBRUARY 2014

6.1.1.3	<p>CONDITIONS:</p> <ol style="list-style-type: none">1. PASSENGERS MAY BE PICKED UP AND/OR SET DOWN ONLY AT DESIGNATED TAXI RANK OR TAXI STOP, WHICH SHALL EXCLUDE BUS STOPS.2. ON THE INBOUND TRIP TO PINETOWN, NO PASSENGERS MAY BE PICKED UP EN ROUTE FROM ENTERING INANDA ROAD (M33) (SUBJECT TO 5 BELOW), UNTIL REACHING THE ANDERSON ROAD TAXI RANK.3. ON THE RETURN TRIP TO EMBO, NO PASSENGERS MAY BE SET DOWN UNTIL LEAVING INANDA ROAD (M33)4. ENTRY OR RANKING ON PRIVATE PROPERTY IS NOT PERMITTED WITHOUT WRITTEN PERMISSION OF THE LANDLORD, A COPY OF WHICH MUST BE SUPPLIED TO THE BOARD.5. WITHOUT HAVING ENTERED INTO AN AGREEMENT WITH OTHER OPERATORS ON A COMMON ROUTE, AS CONTEMPLATED BY SECTION 88(2)(B) OF ACT 22 OF 2000, THE PICKING UP OR SETTING DOWN OF PASSENGERS ON SUCH ROUTE IS NOT PERMITTED. A COPY OF SUCH AGREEMENT MUST BE SUPPLIED TO THE BOARD.6. AT RANKS, WHETHER ON STREET OR OFF STREET, ONLY THE TAXIS THAT CAN BE ACCOMODATED IN THE DEMARCATED AREA MAY OCCUPY THE RANK, EXCESS VEHICLES MUST HOLD ELSEWHERE AT DESIGNATED HOLDING AREAS.7. RANK PERMITS OR LETTERS OF AUTHORITY MUST BE PRODUCED IN RESPECT OF ALL RANKS IN MUNICIPAL AREAS, IN PARTICULAR MAJOR TOWNS AND CITIES.8. THE ALLOCATION OF ANY ROUTE OR PORTION OF A ROUTE IS SUBJECT TO THE CONDITION THAT IT HAS BEEN APPROVED AND ALLOCATED IN GOOD FAITH AND THAT SUCH ROUTE WILL BE INVALID SHOULD IT TRANSPIRE THAT THE ROUTE OR PORTION THEREOF WILL, OR HAS CAUSED CONFLICT DUE TO IT HAVING BEEN APPROVED BASED ON INCORRECT OR FALSE INFORMATION SUPPLIED TO THE BOARD OR AS A RESULT OF AN ERROR. IN SUCH INSTANCE THE OPERATING LICENCE MUST BE RETURNED TO THE BOARD FOR CORRECTION.9. THE VEHICLE MUST BE COVERED BY MOTOR VEHICLE INSURANCE AS WELL AS PERSONAL LIABILITY INSURANCE.
---------	--



GAZETTE

REGION: ALL

GAZETTE PRINT DATE : 29 JANUARY 2014

GAZETTE EXPIRY DATE: 19 FEBRUARY 2014

1)	APP0000828	GAZETTE NUMBER: LGKZNG06-2014-JAN
2)	MNGADI VF ID NO. 4404035366087	
3)	D 708 MHLOPHENKULU ROAD KWAMASHU 4360	
4)	APPLICANT TYPE : NEW OPERATING LICENCE	
5)	1 x 14 (SEATED) 0 (STANDING)	
6.1.1.1	<p>ROUTE 2.A FROM KWAMASHU SECTIONS C,D,& B,K & J AND L & M TO DURBAN</p> <p>2.1 C, D & B:UBUBANE ROAD, RIGHT INTO ISIGWEGWE ROAD, INTO ISIPINGO ROAD, LEFT INTO AMANZIMTOTI ROAD, LEFT INTO MALANDELA ROAD, INTO INANDA ROAD, INTO INANDA HIGHWAY, RIGHT INTO N2, INTO WESTERN FREEWAY (N3) ALONG WESTERN FREEWAY (N3), LEFT TO BEREA ROAD NORTH, OLD DUTCH ROAD, ALICE STREET, RIGHT INTO GREY STREET, LEFT INTO COMMERCIAL, LEFT INTO FIELD TO SOLDIER'S WAY TAXI RANK.</p> <p>ALTERNATIVELY: FROM COMMERCIAL ROAD, RIGHT GARDNER STREET, RIGHT INTO PINE STREET INTO WESTERN FREEWAY.</p> <p>ALTERNATIVELY: MALANDELA ROAD, M25, N2, INTO WESTERN FREEWAY (N3).</p> <p>2.2 K & J NKONJANE ROAD, LEFT INTO SIGWACA ROAD, RIGHT INTO PHOTHWE ROAD, RIGHT INTO MPANGELE ROAD, LEFT INTO MCAKA ROAD, LEFT INTO MKHIWANE ROAD, RIGHT INTO NYALA ROAD, INTO UNDLONDLO ROAD, RIGHT INTO MALANDELA ROAD, INANDA ROAD, INTO INANDA HIGHWAY, RIGHT INTO N2 INTO WESTERN FREEWAY (N3) EAST BOUND, ALONG TO WESTERN FREEWAY (N3), LEFT TO BEREA ROAD NORTH, INTO OLD DUTCH ROAD, ALICE STREET, RIGHT INTO GREY STREET, LEFT INTO COMMERCIAL, LEFT INTO FIELD, TO SOLDIER'S WAY TAXI RANK.</p> <p>ALTERNATIVELY: FROM COMMERCIAL ROAD, RIGHT INTO GARDNER STREET, RIGHT INTO PINE STREET TO WESTERN FREEWAY.</p> <p>ALTERNATIVELY: MALANDELA ROAD, M25, N2, INTO WESTERN FREEWAY (N3).</p> <p>2.3 L & M:BHEJANE ROAD, RIGHT INTO HLOBANE ROAD, LEFT INTO LUTHULI ROAD, RIGHT INTO ZULU ROAD, LEFT INTO NTOMBELA ROAD, RIGHT INTO MALANDELA ROAD, INTO INANDA ROAD, INTO INANDA HIGHWAY, RIGHT INTO N2 WESTERN FREEWAY (N3) EAST BOUND, ALONG TO WESTERN FREEWAY (N3), LEFT TO BEREA ROAD, INTO OLD DUTCH ROAD, ALICE STREET, RIGHT INTO GREY STREET, LEFT INTO COMMERCIAL, LEFT INTO FIELD STREET, TO SOLDIER'S WAY TAXI RANK.</p> <p>ALTERNATIVELY: FROM COMMERCIAL ROAD, RIGHT INTO GARDNER STREET, RIGHT INTO PINE STREET TO WESTERN FREEWAY.</p> <p>ALTERNATIVELY: MALANDELA ROAD, M25, N2, INTO WESTERN FREEWAY (N3).</p> <p>ALTERNATIVELY: NYALA ROAD, LEFT INTO PHITHI, INTO MDONI ROAD, NYALA, INTO MBONDWE ROAD, RIGHT INTO SIBISI ROAD, INTO MKHWANAZI ROAD, LEFT INTO MAKHATHINI ROAD, LEFT INTO MLANGENI ROAD, LEFT INTO NTOMBELA ROAD INTO INANDA ROAD, INTO INANDA HIGHWAY, RIGHT INTO N2 INTO WESTERN FREEWAY (N3) EAST BOUND, ALONG TO WESTERN FREEWAY (N3), LEFT TO BEREA ROAD NORTH, INTO OLD DUTCH ROAD, ALICE STREET, RIGHT INTO GREY STREET, LEFT INTO COMMERCIAL, LEFT INTO FIELD STREET, TO SOLDIER'S WAY TAXI RANK.</p> <p>ALTERNATIVELY: FROM COMMERCIAL ROAD, RIGHT INTO GARDNER STREET, RIGHT INTO PINE STREET TO WESTERN FREEWAY.</p> <p>ALTE</p>	



GAZETTE

REGION: ALL

GAZETTE PRINT DATE : 29 JANUARY 2014

GAZETTE EXPIRY DATE: 19 FEBRUARY 2014

1) APP0000829	GAZETTE NUMBER: LGKZNG06-2014-JAN
2) MBUYAZI DUMSANI RICHARD ID NO. 6208245800084	
3) E42 NTUZUMA TOWNSHIP, KWAMASHU, KWAZULU-NATAL 4000	
4) APPLICANT TYPE : NEW OPERATING LICENCE	
5) 1 x 15 (SEATED) 0 (STANDING)	
6.1.1.1	NTUZUMA TO DURBAN
	<p>1.1 FROM ITHENDELE DRIVE TAXI RANK NEAR KWANOZAZA SHOPPING CENTRE ALONG ANY OF ROUTES (S) 1 TO 4 ABOVE INTO NTUZUMA ACCESS ROAD RIGHT INTO KWAMASHU HIGHWAY (M25) INTO NORTH COAST ROAD INTO UMGENI ROAD (PROCEED TO SOLDIER'S WAY AND TO SOLDIER'S WAY TAXI RANK OR RIGHT INTO LEOPOLD STREET STREET RIGHT INTO WARWICK AVENUE INTO CENTENARY ROAD AND PROCEED TO CENTENARY ROAD TAXI RANK) RESTRICTION (NO PICKING UP NO FORWARD LEG ALONG UMGENI ROAD AND NO SETTING DOWN ON RETURN LEG ALONG UMGENI ROAD).</p> <p>1.2 FROM ITHENDELE DRIVE TAXI RANK NEAR KWANOZAZA SHOPPING CENTRE ALONG ANY OF THE INNER CIRCLE ROUTES WITHIN NTUZUMA AS PER ROUTES 1 TO 4 ABOVE INTO KWAMASHU HIGHWAY(M25) RIGHT INTO THE N2 LEFT INTO INANDA ROAD (M21) INTO SEA COW LAKE ROAD RIGHT INTO NORTH COAST ROAD AND PROCEED TO THE END POINTS AS IN 1.1 ABOVE.</p> <p>1.3 FROM THE STATING POINT IN 1.1 ABOVE INTO KWAMASHU HIGHWAY (M25 RIGHT INTO THE N2 LEFT INTO INANDA ROAD (M21) OFF RAMP LEFT INTO UMGENI ROAD (M19) ALONG UMGENI ROAD AND PROCEED TO THE END POINTS AS IN</p> <p>1.4 FROM THE STARTING POINT IN 1.1 ABOVE INTO KWAMASHU HIGHWAY RIGHT INTO THE N2 ALONG THE N2 LEFT INTO THE N3 ALONG THE N3 INTO OLD DUTCH ROAD (LEFT INTO CENTENARY ROAD AND PROCEED TO CENTENARY ROAD TAXI RANK OR INTO ALICE STREET RIGHT INTO SOLDIER'S WAY AND PROCEED TO SOLDIER'S WAY TAXI RANK.</p> <p>1.5 FROM THE STARTING POINT IN 1.1 ABOVE INTO KWAMASHU HIGHWAY (M25) INTO NORTH COAST ROAD INTO UMGENI ROAD LEFT INTO ARGYLE ROAD RIGHT INTO BRICKHILL ROAD INTO POINT ROAD RIGHT INTO BAY TERRACE RIGHT INTO STANGER STREET LEFT INTO ORDNANCE ROAD LEFT INTO SOLDIER'S WAY RIGHT INTO QUEEN STREET RIGHT INTO FIELD STREET AND PROCEED TO SOLDIER'S WAY TAXI RANK OR INTO LEOPOLD STREET RIGHT INTO WARWICK AVENUE INTO CENTENARY ROAD AND PROCEED TO CENTENARY ROAD TAXI RANK) RESTRICTION (NO PICKING UPON FORWARD LEG ALONG UMGENI ROAD AND NO SETTING DOWN ON RETURN LEG ALONG UMGENI ROAD)</p>
6.1.1.2	NTUZUMA TO PINETOWN
	<p>2.1 FROM THE STARTING POINT ON ITHENDELE DRIVE NEAR KWANOZAZA SHOPPING CENTRE ALONG ANY OF THE INNER CIRCLE ROUTES 1 TO 4 WITHIN NTUZUMA TOWNSHIP ALONG ITHENDELE DRIVE LEFT INTO NTUZUMA ACCEDD ROAD RIGHT INTO KWAMASHU HIGHWAY (M25) TURN RIGHT INTO THE N2 ALONG THE N2 LEFT INTO INANDA ROAD (M21) OFF RAMP RIGHT INTO UMGENI ROAD (M19) INTO ST JOHNS AVENUE RIGHT INTO OLD MAIN ROAD LEFT INTO MOODIE STREET RIGHT INTO HILL STREET AND PROCEED TO THE END POINT ON HILL STREET.</p> <p>2.2 FROM THE STARTING POINT ABOVE ALONG THE ROUTES INDICATED ABOVE RIGHT INTO THE N2 ALONG THE N2 INTO THE N3 INTO THE M13 RIGHT INTO OLD MAIN ROAD RIGHT INTO MOODIE STREET RIGHT INTO HILL STREET AND PROCEED TO THE END POINT ON HILL STREET</p> <p>2.3 FROM THE STARTING POINT ABOVE ALONG THE ROUTES INDICATED ABOVE RIGHT INTO UMGENI ROAD (M19) ALONG THE M19 RIGHT INTO OTTO VOLEK ROAD LEFT INTO SHEPSTONE ROAD LEFT INTO REGENT STREET RIGHT INTO CHELSEA AVENUE LEFT INTO CHELSEA AVENUE LEFT INTO ESCOM ROAD RIGHT INTO OLD MAIN ROAD RIGHT INTO TRAFFORD ROAD LEFT INTO HILLCLIMB ROAD LEFT INTO KYALAMI ROAD INTO CIRCUIT ROAD LEFT INTO MALCOLM ROAD LEFT INTO ALBERT ROAD LEFT INTO ALEXANDER ROAD LEFT INTO OLD MAIN ROAD RIGHT INTO MOODIE STREET RIGHT INTO HILL STREET AND PROCEED TO THE TAXI RANK ON HILL STREET.</p>



GAZETTE

REGION: ALL

GAZETTE PRINT DATE : 29 JANUARY 2014

GAZETTE EXPIRY DATE: 19 FEBRUARY 2014

6.1.1.3	<p>NTUZUMA TO VERULAM</p> <p>FROM THE STARTING POINT (ITHENDELE DRIVE TAXI RANK) NEAR KWANOZAZA SHOPPING CENTRE ALONG ANY OF THE INNER CIRCLE ROUTES 1 TO 4 WITHIN NTUZUMA TOWNSHIP ALONG ITHENDELE DRIVE LEFT INTO NTUZUMA ACCESS ROAD RIGHT INTO KWAMASHU HIGHWAY (M25) ALONG THE M25 LEFT INTO R102 PASS WHITE HOUSE SHOPPING CENTRE ALONG R102 RIGHT INTO WICK STREET LEFT INTO IRELAND STREET AND PROCEED TO AN APPROVED TAXI RANK ON IRELAND STREET.</p> <p>3.1 ALTERNATIVE ROUTE ALONG THE SAME ROUTE ABOVE INTO NTUZUMA ACCESS ROAD INTO INDUSTRIAL PARK ROAD LEFT INTO PHOENIX HIGHWAY LEFT INTO R102 AND PROCEED TO VERULAM AS PER THE ABOVE ROUTE. RESTRICTION: NO PICKING UP OF PASSENGERS ON PHOENIX HIGHWAY.</p>
6.1.1.4	<p>ROUTE 4</p> <p>NTUZUMA TO PHOENIX (UMHLANGA)</p> <p>FROM THE STARTING POINT (ITHENDELE DRIVE TAXI RANK) NEAR KWANOZAZA SHOPPING CENTRE ALONG ANY OF THE INNER CIRCLE ROUTES 1 TO 4 WITHIN NTUZUMA TOWNSHIP ALONG ITHENDELE DRIVE LEFT INTO NTUZUMA ACCESS ROAD INTO INDUSTRIAL PARK ROAD LEFT INTO PHOENIX HIGHWAY RIGHT INTO INTO M41 LEFT INTO UMHLANGA ROCKS DRIVE INTO LIGHTHOUSE ROAD LEFT INTO TANAGER WAY RIGHT INTO LAGOON DRIVE RIGHT INTO LIGHT HOUSE ROAD LEFT INTO AN ON RAMP TO THE M4 RIGHT INTO ARGYLE ROAD LEFT INTO UMGENI ROAD LEFT INTO UMGENI ROAD AND PROCEED TO THE RANK (S) AS PER ANY OF THE ROUTES (1.1 TO 1.5) ALTERNATIVE ROUTE ALONG THE M25 LEFT INTO THE N2 RIGHT INTO THE M41 AND PROCEED AS PER THE ABOVE ROUTE.</p>
6.1.1.5	<p>DURBAN TO NTUZUMA</p> <p>RETURN JOURNEY (S)</p> <p>5.1 FROM SOLDIER'S WAY TAXI RANK RIGHT INTO FIELD STREET INTO ALBERT STREET INTO UMGENI ROAD INTO NORTH COAST ROAD INTO KWAMASHU HIGHWAY (M25) LEFT INTO NTUZUMA ACCESS ROAD ALONG NTUZUMA ACCESS ROAD RIGHT INTO ITHENDELE DRIVE AND PROCEED TO NTUZUMA ALONG ANY OF THE INNER CIRCLE ROUTES WITHIN NTUZUMA.</p> <p>5.2 FROM CENTENARY ROAD TAXI RANK RIGHT INTO MARKET ROAD LEFT INTO ALICE STREET LEFT INTO ALBERT STREET INTO UMGENI ROAD INTO NORTH COAST ROAD INTO KWAMASHU HIGHWAY (M25) AND PROCEED TO THE END POINT ALONG ROUTES IN 5.1 ABOVE. 5.3 (FROM SOLDIER'S WAY TAXI RANK RIGHT INTO FIELD STREET LEFT INTO LEOPOLD STREET INTO CANONGATE ROAD OR FROM CENTENARY ROAD TAXI RANK RIGHT INTO MARKET ROAD RIGHT INTO LEOPOLD STREET INTO CANONGATE ROAD) INTO THE WESTERN FREEWAY (N3) INTO THE N2 LEFT INTO KWAMASHU HIGHWAY (M25) AND PROCEED TO THE END POINT ALONG ROUTES IN 5.1 ABOVE.</p>



GAZETTE

REGION: ALL

GAZETTE PRINT DATE : 29 JANUARY 2014

GAZETTE EXPIRY DATE: 19 FEBRUARY 2014

6.1.1.6	<p>ROUTE 6 INNER CIRCLE6. RETURN ROUTES 6.1 KWAMASHU TO NTUZUMA FROM KWAMASHU MAIN TAXI RANK ON MALANDELA ROAD, INTO BHEJANE ROAD, LEFT INTO NYALA ROAD, INTO ITHENDELE DRIVE AND PROCEED TO THE INNER CIRCLE ROUTES WITHIN NTUZUMA AND TO THE RANK ON ITHENDELE DRIVE NEAR BHEKUZULU DRIVE. 6.1.1 ALTERNATIVE ROUTE FROM KWAMASHU MAIN TAXI RANK ON MALANDELA ROAD, INTO BHEJANE ROAD, LEFT INTO NYALA ROAD, INTO UNDIYAZANA GROVE, INTO INGCEBO DRIVE, RIGHT INTO IBHUCU DRIVE, RIGHT INTO UMBHALANE, RIGHT INTO IHOBHE AVENUE, LEFT INTO ITHENDELE DRIVE AND PROCEED TO THE INNER CIRCLE ROUTES WITHIN NTUZUMA TAKE-OUT AND TO THE END POINT ON ITHENDELE DRIVE NEAR BHEKUZULU DROVE. 6.2. BESTER'S TAXI RANK TO NTUZUMA FROM BESTER'S TAXI RANK, LEFT INTO NTUZUMA ACCESS ROAD, RIGHT INTO ITHENDELE DRIVE AND PROCEED TO ANY OF THE INNER CIRCLE ROUTE(S) 1 TO 4 ABOVE, AND TO THE END POINT ON ITHENDELE DRIVE AND BHEKUZULU DRIVE TAXI RANK. 6.3. KWAMASHU CROSSROADS TO NTUZUMA FROM KWAMASHU CROSSROADS TAXI RANK, LEFT INTO MALANDELA ROAD, LEFT INTO KWAMASHU HIGHWAY (M25), LEFT INTO NTUZUMA ACCESS ROAD, RIGHT INTO ITHENDELE DRIVE AND PROCEED TO ANY OF THE INNER CIRCLE ROUTE(S) 1 TO 4 ABOVE, UNTIL THE END POINT ON ITHENDELE NEAR BHEKUZULU DRIVE TAXI RANK.</p>
6.1.1.7	<p>CONDITIONS: 1. PASSENGERS MAY BE PICKED UP AND/OR SET DOWN ONLY AT DESIGNATED TAXI RANKS OR TAXI STOPS, WHICH SHALL EXCLUDE BUS STOPS. 2. ON THE INBOUND TRIP TO DURBAN, NO PASSENGERS MAY BE PICKED UP EN ROUTE FROM LEAVING NTUZUMA, UNTIL REACHING THE DURBAN TAXI RANK. 3. ON THE RETURN TRIP TO NTUZUMA NO PASSENGERS MAY BE SET DOWN UNTIL REACHING NTUZUMA. 4. ENTRY OR RANKING ON PRIVATE PROPERTY IS NOT PERMITTED WITHOUT WRITTEN PERMISSION OF THE LANDLORD, A COPY OF WHICH MUST BE SUPPLIED TO THE BOARD. 5. WITHOUT HAVING ENTERED INTO AN AGREEMENT WITH OTHER OPERATORS ON A COMMON ROUTE, AS CONTEMPLATED BY SECTION 88(2)(B) OF ACT 22 OF 2000, THE PICKING UP OR SETTING DOWN OF PASSENGERS ON SUCH ROUTE IS NOT PERMITTED. A COPY OF SUCH AGREEMENT MUST BE SUPPLIED TO THE BOARD. 6. AT RANKS, WHETHER ON - STREET OR OFF - STREET, ONLY THE TAXIS THAT CAN BE ACCOMMODATED IN THE DEMARCATED AREA MAY OCCUPY THE RANK, EXCESS VEHICLES MUST HOLD ELSEWHERE AT DESIGNATED HOLDING AREAS. 7. ON THE IN BOUND TRIP TO PINETOWN, NO PASSENGERS MAY BE PICKED UP EN ROUTE FROM ENTERING THE N2, UNTIL REACHING PINETOWN 8. ON THE RETURN TRIP TO NTUZUMA NO PASSENGERS MAY BE SET DOWN UNTIL REACHING NTUZUMA. 9. RANK PERMITS OR LETTERS OF AUTHORITY MUST BE PRODUCED IN RESPECT OF ALL RANKS IN MUNICIPAL AREAS, IN PARTICULAR INTER-PROVINCIAL DESTINATIONS. 10. THE ALLOCATION OF ANY ROUTE OR PORTION OF A ROUTE IS SUBJECT TO THE CONDITION THAT IT HAS BEEN APPROVED AND ALLOCATED IN GOOD FAITH AND THAT SUCH ROUTE WILL BE INVALID SHOULD IT TRANSPIRE THAT THE ROUTE OR PORTION THEREOF WILL, OR HAS CAUSED CONFLICT DUE TO IT HAVING BEEN APPROVED BASED ON INCORRECT OR FALSE INFORMATION SUPPLIED TO THE BOARD OR AS A RESULT OF AN ERROR. IN SUCH INSTANCE THE OPERATING LICENSE MUST BE RETURNED TO THE BOARD FOR CORRECTION. 11. THE VEHICLE MUST BE COVERED BY MOTOR VEHICLE INSURANCE, AS WELL AS PERSONAL LIABILITY INSURANCE.</p>



GAZETTE

REGION: ALL

GAZETTE PRINT DATE : 29 JANUARY 2014

GAZETTE EXPIRY DATE: 19 FEBRUARY 2014

1) APP0000835	GAZETTE NUMBER: LGKZNG06-2014-JAN
2) NYUSWA DS ID NO. 6807165527088	
3) PO BOX 229 UMHLANGA ROCKS 4320	
4) APPLICANT TYPE : NEW OPERATING LICENCE	
5) 1 x 14 (SEATED) 0 (STANDING)	
6.1.1.1	<p>PIESANG TO KWAMASHU STATION</p> <p>FROM RANK ON ROAD 108466 (NEW ROAD) LEFT INTO ITHENDELE DRIVE INTO NYALA ROAD, LEFT INTO SIBISI ROAD, RIGHT BHEJANE ROAD, RIGHT MALANDELA ROAD TO RANK AND RETURN ALONG THE SAME ROUTE.</p>
6.1.1.2	<p>PIESANG TO DURBAN</p> <p>FROM RANK ROAD 108466 (NEW ROAD) LEFT DALMENY ROAD, LEFT NTUZUMA ACCESS ROAD BECOMING ROAD 102 UMNGENI ROAD, SOLDIERS WAY TO SOLDIERS WAY TAXI RANK, RIGHT INTO FIELD STREET, LEFT INTO LEOPOLD STREET TO CENTENARY ROAD RANK.</p> <p>FROM RANK ROAD 108466 (NEW ROAD), LEFT DALMENY ROAD, LEFT NTUZUMA ACCESS ROAD RIGHT BECOMING R102, M25, RIGHT ALONG N2 TO N2 OFF RAMP WITH INANDA ROAD, LEFT M21 INANDA ROAD THROUGH SPRINGFIELD PARK, RIGHT NORTH COAST ROAD, BECOMING UMNGENI ROAD, RIGHT LEOPOLD STREET WARWICK AVENUE TO CENTENARY ROAD TAXI RANK.</p> <p>(NO PICKING UP OF PASSENGERS ALONG UMNGENI ROAD)</p> <p>FROM RANK ROAD 108466 (NEW ROAD), LEFT DALMENY ROAD LEFT NTUZUMA ACCESS ROAD BECOMING ROAD 102 M25, RIGHT N2 ALONG N2 TO ITS OFF RAMP WITH M21 AND UMNGENI LEFT M19, INTO UMNGENI M19 CONNAUGHT BRIDGE, UMNGENI ROAD SOLDIERS WAY TAXI RANK, RIGHT INTO FIELD STREET, LEFT INTO LEOPOLD STREET, WARWICK AVENUE TO CENTENARY ROAD TAXI RANK.</p> <p>(NO PICKING UP OF PASSENGERS ALONG UMNGENI ROAD).</p>



GAZETTE

REGION: ALL

GAZETTE PRINT DATE : 29 JANUARY 2014

GAZETTE EXPIRY DATE: 19 FEBRUARY 2014

1) APP0000840	GAZETTE NUMBER: LGKZNG06-2014-JAN
2) DERRICK FIHLINDABA NYEMBE ID NO. 6706095319089	
3) 621 NKANYEZI ROAD CLERMONT 3602	
4) APPLICANT TYPE : NEW OPERATING LICENCE	
5) IS STILL TO BE ACQUIRED	
6.1.1.1	FROM HILL STREET TAXI RANK TO MATATIELE, SAME ROUTE AS UMZIMKULU, TURN LEFT M13, N3 THEN CLYDALE, BISSA, KWAMAGELELA KOKSTAD, JOIN N2 STRAIGHT TO MATATIELE AND RETURN EMPTY.
6.1.1.2	ROUTE 8 FROM HILL STREET TAXI RANK TO UMZIMKULU, JOIN ANDERSON ROAD, TURN LEFT TO OLD MAIN ROAD M13 R103 ARTHUR HOPEWELL HIGHWAY N3, OFF RAMP TO UMLAAS ROAD, PASS ROUTE F76, JOIN THORNVILLE ROAD, AT THORNVILLE JUNCTION, TURN LEFT TO JOIN ROUTE R56, STRAIGHT TO UMZIMKULU, YOU CAN TURN TO IXOPO TAXI RANK, IF THERE ARE SOME PASSENGERS TO BE DROPPED AT IXOPO IF NOT THEN CONTINUE STRAIGHT INTO UMZIMKULU AND RETURN EMPTY.
6.1.1.3	FROM HILL STREET TAXI RANK TO IXOPO, SAME ROUTE AS RICHMOND, BUT JOIN ROUTE R56 TO IXOPO, STRAIGHT, TURN LEFT TO D575, RICHMOND, AND RETURN EMPTY USING THE SAME ROUTE.
6.1.1.4	FROM HILL STREET TAXI RANK TO RICHMOND, JOIN ANDERSON ROAD, TURN LEFT TO OLD MAIN ROAD, RIGHT M13 ARTHUR HOPEWELL HIGHWAY, JOINING VIA CATO RIDGE, BACK TO N3 CAMPERDOWN, OFF RAMP TO UMLAAS ROAD, TURN LEFT, JOIN THORNVILLE ROAD, TURN LEFT TO ROUTE R56, STRAIGHT INTO RICHMOND TAXI RANK AND RETURN EMPTY.



GAZETTE

REGION: ALL

GAZETTE PRINT DATE : 29 JANUARY 2014

GAZETTE EXPIRY DATE: 19 FEBRUARY 2014

1) APP0000850	GAZETTE NUMBER: LGKZNG06-2014-JAN
2) S THEMBSO THAMSANQA NGWENYA ID NO. 7603185755083	
3) 41 SOLLY CRESCENT 48 SUMMER SANDS 4001	
4) APPLICANT TYPE : NEW OPERATING LICENCE	
5) 1 x 15 (SEATED) 0 (STANDING)	
6.1.1.1	<p>ROUTE 1.A KWA-MASHU TOWNSHIP TO DURBAN INWARDS: FROM KWA-MASHU TAXI RANK TO DURBAN KWA-MASHU TAXI RANK, INTO MALANDELA ROAD, INTO INANDA ROAD, INTO INANDA HIGHWAY, RIGHT INTO N2, INTO WESTERN FREEWAY (N3) ALONG THE WESTERN FREEWAY (N3), LEFT INTO BEREA ROAD NORTH, INTO OLD DUTCH ROAD, ALICE STREET, RIGHT INTO GREY STREET, LEFT INTO COMMERCIAL, LEFT INTO FIELD STREET TO SOLDIER'S WAY TAXI RANK. ALTERNATIVELY: FROM COMMERCIAL ROAD, RIGHT INTO GARDNER STREET, RIGHT INTO PINE STREET TO WESTERN FREEWAY. OUTWARDS: FROM DURBAN BACK TO KWA-MASHU FROM SOLDIER'S WAY TAXI RANK, TO FIELD STREET, LEFT INTO LEOPOLD STREET, TO CANNONGATE ROAD, INTO WESTERN FREEWAY (N3), INTO N2, INANDA ROAD OFF-RAMP, INANDA HIGHWAY, MALANDELA ROAD.</p>



GAZETTE

REGION: ALL

GAZETTE PRINT DATE : 29 JANUARY 2014

GAZETTE EXPIRY DATE: 19 FEBRUARY 2014

6.1.1.2 FROM KWAMASHU SECTIONS C,D,& B,K & J AND L & M TO DURBAN

2.1 C, D & B:

UBUBANE ROAD, RIGHT INTO ISIGWEGWE ROAD, INTO ISIPINGO ROAD, LEFT INTO AMANZIMTOTI ROAD, LEFT INTO MALANDELA ROAD, INTO INANDA ROAD, INTO INANDA HIGHWAY, RIGHT INTO N2, INTO WESTERN FREEWAY (N3) ALONG WESTERN FREEWAY (N3), LEFT TO BEREA ROAD NORTH, OLD DUTCH ROAD, ALICE STREET, RIGHT INTO GREY STREET, LEFT INTO COMMERCIAL, LEFT INTO FIELD TO SOLDIER'S WAY TAXI RANK.

ALTERNATIVELY: FROM COMMERCIAL ROAD, RIGHT GARDNER STREET, RIGHT INTO PINE STREET INTO WESTERN FREEWAY.

ALTERNATIVELY: MALANDELA ROAD, M25, N2, INTO WESTERN FREEWAY (N3).

2.2 K & J

NKONJANE ROAD, LEFT INTO SIGWACA ROAD, RIGHT INTO PHOTHWE ROAD, RIGHT INTO MPANGELE ROAD, LEFT INTO MCAKA ROAD, LEFT INTO MKHIWANE ROAD, RIGHT INTO NYALA ROAD, INTO UNDLONDLO ROAD, RIGHT INTO MALANDELA ROAD, INANDA ROAD, INTO INANDA HIGHWAY, RIGHT INTO N2 INTO WESTERN FREEWAY (N3) EAST BOUND, ALONG TO WESTERN FREEWAY (N3), LEFT TO BEREA ROAD NORTH, INTO OLD DUTCH ROAD, ALICE STREET, RIGHT INTO GREY STREET, LEFT INTO COMMERCIAL, LEFT INTO FIELD, TO SOLDIER'S WAY TAXI RANK.

ALTERNATIVELY: FROM COMMERCIAL ROAD, RIGHT INTO GARDNER STREET, RIGHT INTO PINE STREET TO WESTERN FREEWAY.

ALTERNATIVELY: MALANDELA ROAD, M25, N2, INTO WESTERN FREEWAY (N3).

2.3. L & M:

BHEJANE ROAD, RIGHT INTO HLOBANE ROAD, LEFT INTO LUTHULI ROAD, RIGHT INTO ZULU ROAD, LEFT INTO NTOMBELA ROAD, RIGHT INTO MALANDELA ROAD, INTO INANDA ROAD, INTO INANDA HIGHWAY, RIGHT INTO N2 WESTERN FREEWAY (N3) EAST BOUND, ALONG TO WESTERN FREEWAY (N3), LEFT TO BEREA ROAD, INTO OLD DUTCH ROAD, ALICE STREET, RIGHT INTO GREY STREET, LEFT INTO COMMERCIAL, LEFT INTO FIELD STREET, TO SOLDIER'S WAY TAXI RANK.

ALTERNATIVELY: FROM COMMERCIAL ROAD, RIGHT INTO GARDNER STREET, RIGHT INTO PINE STREET TO WESTERN FREEWAY.

ALTERNATIVELY: MALANDELA ROAD, M25, N2, INTO WESTERN FREEWAY (N3).

ALTERNATIVELY: NYALA ROAD, LEFT INTO PHITHI, INTO MDONI ROAD, NYALA, INTO MBONDWE ROAD, RIGHT INTO SIBISI ROAD, INTO MKHWANAZI ROAD, LEFT INTO MAKHATHINI ROAD, LEFT INTO MLANGENI ROAD, LEFT INTO NTOMBELA ROAD INTO INANDA ROAD, INTO INANDA HIGHWAY, RIGHT INTO N2 INTO WESTERN FREEWAY (N3) EAST BOUND, ALONG TO WESTERN FREEWAY (N3), LEFT TO BEREA ROAD NORTH, INTO OLD DUTCH ROAD, ALICE STREET, RIGHT INTO GREY STREET, LEFT INTO COMMERCIAL, LEFT INTO FIELD STREET, TO SOLDIER'S WAY TAXI RANK.

ALTERNATIVELY: FROM COMMERCIAL ROAD, RIGHT INTO GARDNER STREET, RIGHT INTO PINE STREET TO WESTERN FREEWAY.

ALTERNATIVELY:



GAZETTE

REGION: ALL

GAZETTE PRINT DATE : 29 JANUARY 2014

GAZETTE EXPIRY DATE: 19 FEBRUARY 2014

6.1.1.3 CONDITIONS:

1. PASSENGERS MAY BE PICKED UP AND /OR SET DOWN ONLY AT DESIGNATED TAXI RANKS OR TAXI STOPS, WHICH SHALL EXCLUDE BUS STOPS.
2. ENTRY OR RANKING ON PRIVATE PROPERTY IS NOT PERMITTED WITHOUT THE WRITTEN PERMISSION OF THE LANDLORD, A COPY OF WHICH MUST BE SUPPLIED TO THE BOARD.
3. WITHOUT HAVING ENTERED INTO AN AGREEMENT WITH OTHER OPERATORS ON A COMMON ROUTE AS CONTEMPLATED BY SECTION 88(2)(B) OF ACT 22 OF 2000, THE PICKING UP OR SETTING DOWN OF PASSENGERS ON SUCH ROUTE IS NOT PERMITTED. A COPY OF SUCH AGREEMENT MUST BE SUPPLIED TO THE BOARD.
4. A RANKS, WHETHER ON-STREET OR OFF-STREET, ONLY THE TAXIS THAT CAN BE ACCOMMODATED IN THE DEMARCATED AREA MAY OCCUPY THE RANK. EXCESS VEHICLES MUST HOLD ELSEWHERE.
5. RANK PERMITS OR LETTERS OF AUTHORITY MUST BE PRODUCED IN RESPECT OF ALL RANKS IN MUNICIPAL AREA, IN PARTICULAR MAJOR TOWNS AND CITIES AND IN PARTICULAR INTER-PROVINCIAL DESTINATIONS.
6. THE ALLOCATION OF ANY ROUTE OR PORTION OF A ROUTE IS SUBJECT TO THE CONDITION THAT IT HAS BEEN APPROVED AND ALLOCATED IN GOOD FAITH AND THAT SUCH ROUTE WILL BE INVALID SHOULD IT TRANSPIRE THAT THE ROUTE OR PORTION THEREOF WILL, OR HAS CAUSED CONFLICT DUE TO IT HAVING BEEN APPROVED BASED ON INCORRECT OR FALSE INFORMATION SUPPLIED TO THE BOARD OR AS A RESULT OF AN ERRORS. IN SUCH INSTANCE THE OPERATING LICENSE MUST BE RETURNED TO THE BOARD FOR CORRECTION.
7. THE VEHICLE MUST BE COVERED BY MOTOR VEHICLE INSURANCE AS WELL AS PERSONAL LIABILITY INSURANCE.



GAZETTE

REGION: ALL

GAZETTE PRINT DATE : 29 JANUARY 2014

GAZETTE EXPIRY DATE: 19 FEBRUARY 2014

1) APP0000854

GAZETTE NUMBER: LGKZNG06-2014-JAN

2) BONISIWE SIZENI BIYELA ID NO. 6408170247083

3) 49 PALM STREET
VERULAM
DURBAN
4339

4) APPLICANT TYPE : NEW OPERATING LICENCE

5) 1 x 14 (SEATED) 0 (STANDING)

6.1.1.1 1. SOUTHGATE TO DURBAN
ROUTE 11.

1 FROM UNOFFICIAL TAXI RANK ON R102 (NEAR WHITEHOUSE SHOPPING CENTRE) INTO R102, INTO STONEBRIDGE DRIVE, LEFT INTO RISEGATE DRIVE, ALONG RISEGATE DRIVE, RIGHT AGAIN INTO RISEGATE DRIVE LEFT INTO STONEBRIDGE DRIVE, RIGHT INTO PARKMEAD AVENUE, RIGHT INTO GREENBURY DRIVE, LEFT INTO TOWER ROAD, LEFT INTO CARDINAL ROAD, RIGHT INTO STONEBRIDGE DRIVE- (LEFT INTO ARCARA STREET, LEFT INTO SPIRE STREET), RIGHT INTO PHOENIX HIGHWAY (SPINE ROAD) RIGHT INTO R102, LEFT INTO KWAMASHU HIGHWAY (M25), INTO NORTH COAST ROAD INTO UMGENI ROAD- (INTO SOLDIERS WAY TAXI RANK OR INTO SOLDIERS WAY, RIGHT INTO PINE STREET, RIGHT INTO FIELD STREET, INTO SOLDIERS WAY TAXI RANK OR RIGHT LEOPOLD STREET, RIGHT INTO WARWICK AVENUE, LEFT INTO ETNA LANE, AND PROCEED TO CANONGATE ROAD/WARWICK AVENUE TAXI RANK). FROM AN UNOFFICIAL TAXI RANK ON R102 (NEAR WHITEHOUSE SHOPPING CENTRE) ALONG THE INNER CIRCLE ROUTES INDICATED ABOVE, INTO PHOENIX HIGHWAY, RIGHT INTO R102, RIGHT INTO MOUNT MORIAH DRIVE, LEFT INTO SIMUNYE AVENUE, BACK RIGHT INTO MOUNT MORIAH DRIVE RIGHT INTO R102, LEFT INTO KWAMASHU HIGHWAY (M25), RIGHT INTO THE NATIONAL ROUTE (N2), ALONG THE N2, LEFT INTO AN ON-RAMP TO THE N3 ALONG THE N3, LEFT INTO OFF-RAMP TO THE BEREA ROAD NORTH OR PROCEED STRAIGHT ALONG N3, OLD DUTCH ROAD, INTO ALICE STREET- [RIGHT INTO MARKET ROAD, RIGHT INTO LEOPOLD STREET, RIGHT INTO WARWICK AVENUE, LEFT INTO ETNA LANE AND PROCEED TO CANONGATE ROAD/WARWICK AVENUE TAXI RANK OR ALONG ALICE STREET, RIGHT INTO SOLDIERS WAY, INTO SOLDIERS WAY INTO SOLDIERS WAY TAXI RANK OR PROCEED ALONG SOLDIERS WAY, RIGHT INTO PINE STREET, RIGHT INTO FIELD STREET, AND PROCEED TO SOLDIERS WAY TAXI RANK



GAZETTE

REGION: ALL

GAZETTE PRINT DATE : 29 JANUARY 2014

GAZETTE EXPIRY DATE: 19 FEBRUARY 2014

6.1.1.2 SOUTHGATE TO PINETOWN/WESTMEAD

ROUTE 2

INWARD ROUTE

2.1 FROM AN UNOFFICIAL TAXI RANK ON R102 (NEAR WHITEHOUSE SHOPPING CENTRE) ALONG R102, LEFT INTO GLEN ANIL STREET, RIGHT INTO OLD NORTH COAST ROAD, RIGHT INTO NORTH COAST ROAD, LEFT INTO AN-RAMP TO THE NATIONAL ROUTE (N2), ALONG THE N2, N3 LEFT INTO AN OFF-RAMP TO UNDERWOOD ROAD, RIGHT INTO UNDERWOOD ROAD, RIGHT INTO STAPLETON ROAD (M5), LEFT INTO OLD MAIN ROAD M31), INTO RICHMOND ROAD (), RIGHT INTO ALEXANDER ROAD, LEFT INTO MOSS ROAD AND PROCEED TO WESTMEAD AREA DIRECT AND RETURN.

2.2 FROM AN UNOFFICIAL RANK ON R102 (NEAR WHITEHOUSE SHOPPING CENTRE), INTO STONEBRIDGE DRIVE, LEFT INTO RISEGATE DRIVE, ALONG RISEGATE DRIVE AND RETURN TO RISEGATE TURNING RIGHT INTO RISEGATE DRIVE, LEFT INTO STONEBRIDGE DRIVE, RIGHT INTO PARKMEAD AVENUE, RIGHT INTO GREENBURY DRIVE, LEFT INTO TOWER ROAD, LEFT INTO CARDINAL ROAD, RIGHT INTO STONEBRIDGE DRIVE, LEFT INTO ACARA STREET, LEFT INTO SPINE STREET, RIGHT INTO PHOENIX HIGHWAY (SPINE ROAD), RIGHT INTO R102, AND PROCEED TO AN UNOFFICIAL TAXI RANK ON R102 (NEAR WHITEHOUSE SHOPPING CENTRE), AND CONTINUE TO PINETOWN USING ROUTE 2.1 ABOVE.

2.3 FROM AN UNOFFICIAL RANK ON R102 (NEAR WHITEHOUSE SHOPPING CENTRE), INTO R102, RIGHT INTO MOUNT MORIAH DRIVE, LEFT INTO SIMUNYE AVENUE PICKING UP PASSENGERS IN MOUNT MORIAH, AND RETURN TO SIMUNYE AVENUE, RIGHT INTO MOUNT MORIAH DRIVE, RIGHT INTO THE PROVINCIAL ROAD (R102), ALONG R102, LEFT INTO KWAMASHU HIGHWAY (M25), RIGHT INTO ON-RAMP TO THE NATIONAL ROUTE (N2), LEFT UNDER THE BRIDGE AT SPAGHETTI JUNCTION JOINING THE N3, ALONG THE N3, LEFT INTO OFF-RAMP, TO UNDERWOOD ROAD AND PROCEED TO WESTMEAD AS IN 2.1 ABOVE.

RETURN ROUTE:

FROM THE STARTING POINT IN WESTMEAD, INTO MOSS ROAD, RIGHT INTO ALEXANDER ROAD, RIGHT INTO RICHMOND ROAD, LEFT INTO AN ON-RAMP INTO THE N3, ALONG THE N3, LEFT INTO AN ON-RAMP TO THE N2, ALONG THE N2, TURN LEFT ON AN OFF-RAMP TO KWAMASHU HIGHWAY (M25), ALONG THE M25, LEFT INTO AN OFF-RAMP TO THE PROVINCIAL ROAD R102), RIGHT INTO R102, ALONG R102 AND PROCEED TO ANY OF THE ABOVE DESTINATIONS 2.2



GAZETTE

REGION: ALL

GAZETTE PRINT DATE : 29 JANUARY 2014

GAZETTE EXPIRY DATE: 19 FEBRUARY 2014

1) APP0000860	GAZETTE NUMBER: LGKZNG06-2014-JAN
2) JABULANI ZWANE ID NO. 4201016390080	
3) C1 UMFOLOZI ROAD P.O.KWAMASHU DURBAN 4360	
4) APPLICANT TYPE : NEW OPERATING LICENCE	
5) 1 x 13 (SEATED) 0 (STANDING)	
6.1.1.1	<p>AMAOTI TO DURBAN</p> <p>STARTING FROM ANY OF THE INNER CIRCLE POINTS/RANKS (INTERNAL) ON ROAD D403, (MFEKA'S KRAAL), ALONG D403 PASSING LANGALIBALELE SCHOOL, LEFT INTO MR93, INTO KWAMASHU HIGHWAY (M25), INTO NORTH COAST ROAD (R102), INTO UMGENI ROAD – (INTO SOLDIER'S WAY, RIGHT INTO QUEEN STREET, RIGHT INTO FIELD STREET AND PROCEED TO SOLDIER'S WAY TAXI RANK), OR (RIGHT INTO LEOPOLD STREET, RIGHT INTO WARWICK AVENUE, INTO CENTENARY ROAD AND PROCEED TO CENTENARY ROAD TAXI RANK).</p> <p>1. ALTERNATIVE ROUTE</p> <p>ALONG THE ABOVE ROUTE INTO KWAMASHU HIGHWAY (M25), TURN RIGHT INTO THE ON-RAMP TO THE N2, LEFT INTO THE ON-RAMP TO THE N3, ALONG THE N3, INTO OLD DUTCH ROAD, - (LEFT INTO CENTENARY ROAD AND PROCEED TO CENTENARY ROAD TAXI RANK), OR (INTO ALICE STREET, RIGHT INTO SOLDIER'S WAY, RIGHT INTO SOLDIER'S WAY TAXI RANK).</p> <p>2. ALTERNATIVE ROUTE</p> <p>ALONG ROUTE (1) ABOVE, INTO KWAMASHU HIGHWAY (M25), TURN RIGHT INTO THE ON-RAMP TO THE N2, ALONG THE N2 – (TURN LEFT INTO THE OFF-RAMP TO INANDA ROAD (M21), INTO SEA COW LAKE ROAD, RIGHT INTO NORTH COAST ROAD, OR, TURN LEFT INTO THE OFF-RAMP TO INANDA ROAD (M21), ALONG THE OFF-RAMP, LEFT INTO UMGENI ROAD (M19), ALONG M19) – INTO UMGENI ROAD (R102), AND PROCEED TO SOLDIER'S WAY OR CENTENARY ROAD TAXI RANK USING ROUTE (1) ABOVE.</p> <p>3. FROM OHLANGE CASH AND CARRY ON WESTHAM DRIVE, ALONG THE ROAD LEADING TO D403, - (RIGHT ALONG AND LEFT INTO D403, OR, FOLLOW THE ROAD WHICH GOES PASS OHLANGE HIGH SCHOOL ON THE SOUTH SIDE) – LEFT INTO MR93, INTO KWAMASHU HIGHWAY (M25), AND ALONG ANY OF THE ROUTES DETAILED ABOVE.</p> <p>RETURN ROUTE: DURBAN TO AMAOTI</p> <p>FROM SOLDIER'S WAY TAXI RANK INTO FIELD STREET, INTO ALBERT STREET, INTO UMGENI ROAD, INTO NORTH COAST ROAD, INTO KWAMASHU HIGHWAY (M25), ALONG M25, INTO MAIN ROAD 93, ALONG MR93, TURN RIGHT INTO D403, ALONG D403 PASSING LANGALIBALELE SCHOOL, AND PROCEED TO ANY OF THE INNER CIRCLE POINTS OR INFORMAL RANKS ON ROAD D403 (MFEKA'S KRAAL).</p> <p>RESTRICTED FROM PICKING UP AT KWA LANGALIBALELE SCHOOL ON THE FORWARD JOURNEY AND FROM SETTING DOWN ON THE RETURN JOURNEY.</p> <p>1. ALTERNATIVE RETURN ROUTE</p> <p>FROM SOLDIER'S WAY TAXI RANK INTO FIELD STREET, LEFT INTO LEOPOLD STREET, ALONG LEOPOLD STREET, INTO CANONGATE ROAD, INTO THE N3 WESTERN FREEWAY, ALONG THE N3, LEFT INTO THE ON-RAMP TO THE N2, INTO N2, ALONG THE N2, LEFT INTO THE OFF-RAMP TO KWAMASHU HIGHWAY (MR25), INTO MR93, AND CONTINUE AS PER THE RETURN ROUTE 1 ABOVE.</p> <p>2. ALTERNATIVE RETURN ROUTE</p> <p>FROM CENTENARY ROAD TAXI RANK, RIGHT</p>



GAZETTE

REGION: ALL

GAZETTE PRINT DATE : 29 JANUARY 2014

GAZETTE EXPIRY DATE: 19 FEBRUARY 2014

6.1.1.2	<p>RAMAOTI TO MOUNT EDGECOMBE</p> <p>STARTING FROM ANY OF THE INNER CIRCLE POINTS / INFORMAL RANKS (AMAOTI) ON ROAD D403 (MFEKA'S KRAAL), ALONG ROAD D403, PASSING LANGALIBALELE SCHOOL, TURN LEFT INTO MAIN ROAD 93, INTO KWAMASHU HIGHWAY (M25), LEFT INTO THE ON-RAMP TO THE N2, LEFT ALONG THE N2, TURN LEFT INTO M41 OFF-RAMP, LEFT INTO METROPOLITAN ROUTE (M41), INTO MOUNT EDGECOMBE, OUTSIDE THE HOTEL AND RETURN.</p>
6.1.1.3	<p>ROUTE 4</p> <p>AMAOTI TO CROSS ROADS (KWAMASHU)</p> <p>FROM AMAOTI (INNER CIRCLE POINTS), ALONG D403 PASS LANGALIBALELE SCHOOL, LEFT INTO MAIN ROAD 93, ALONG MR93, INTO KWAMASHU HIGHWAY (M25), TURN LEFT INTO THE OFF-RAMP TO MALANDELA ROAD / MR93 (CROSS ROADS) TAXI RANK AND RETURN ALONG THE SAME ROUTE.</p> <p>RETURN ROUTE 4</p> <p>4.2. KWAMASHU CROSS ROADS TO AMAOTI</p> <p>FROM KWAMASHU CROSS ROADS TAXI RANK (CORNER OF MALANDELA ROAD / MR93), INTO MALANDELA ROAD, LEFT INTO THE ON-RAMP TO KWAMASHU HIGHWAY (M25), INTO MAIN ROAD 93, ALONG MAIN ROAD 93, TURN RIGHT INTO D403, ALONG D403, PASSING LANGALIBALELE SCHOOL AND PROCEED TO ANY OF THE INNER CIRCLE POINTS / INFORMAL RANKS ON ROAD D403 IN AMAOTI.</p>
6.1.1.4	<p>AMAOTI TO VERULAM</p> <p>FROM AMAOTI (INNER CIRCLE POINTS) (ZWELISHA INFORMAL RANK) MFEKA'S KRAAL, ON ROAD D403, ALONG D403 PASSING LANGALIBALELE SCHOOL, LEFT INTO MAIN ROAD 92, ALONG MR93 INTO KWAMASHU HIGHWAY, LEFT INTO THE ON-TAMP TO THE PROVINCIAL ROAD (R102), ALONG R102, RIGHT INTO WICKS STREET, TURN LEFT INTO TODD STREET, RIGHT INTO IRELAND STREET AND PROCEED TO AN APPROVED TAXI RANK ON IRELAND STREET AND RETURN.</p>
6.1.1.5	<p>AMAOTI TO UMHLANGA ROCKS</p> <p>STARTING FROM ANY OF THE INNER CIRCLE POINTS / INFORMAL RANKS ON ROAD D403 (MFEKA'S KRAAL), ALONG D403, TURNING LEFT JOINING WESTHAM DRIVE, LEFT INTO LENHAM DRIVE, RIGHT INTO NORTHERN DRIVE, LEFT INTO PHOENIX HIGHWAY, ALONG PHOENIX HIGHWAY, TURNING RIGHT INTO THE ON-RAMP TO M41, ALONG M41, LEFT INTO THE OFF-RAMP TO UMHLANGA ROCKS DRIVE (M12), LEFT INTO UMHLANGA ROCKS DRIVE, ALONG M12, TURN RIGHT INTO LIGHTHOUSE ROAD, LEFT INTO TANAGER WAY AND PROCEED TO AN APPROVED TAXI RANK ON TANAGER WAY.</p> <p>RESTRICTION: {NO PICKING UP OF PASSENGER ON THE FORWARD JOURNEY AFTER LEAVING LENHAM DRIVE UNTIL REACHING THE TAXI RANK ON TANAGER WAY AND NO SETTING DOWN ON THE RETURN JOURNEY UNTIL REACHING LENHAM DRIVE}</p>



GAZETTE

REGION: ALL

GAZETTE PRINT DATE : 29 JANUARY 2014

GAZETTE EXPIRY DATE: 19 FEBRUARY 2014

- | | |
|---------|---|
| 6.1.1.6 | <p>CONDITIONS/RESTRICTIONS:</p> <ol style="list-style-type: none">1. PASSENGERS MAY BE PICKED UP AND/OR SET DOWN ONLY AT DESIGNATED TAXI RANK OR TAXI STOP, WHICH SHALL EXCLUDE BUS STOPS.2. ON THE IN BOUND TRIP TO DURBAN, NO PASSENGERS MAY BE PICKED UP EN ROUTE FROM ENTERING M25 UNTIL REACHING THE DESTINATION TAXI RANK.3. ON THE RETURN TRIP TO AMAOTI, NO PASSENGERS MAY BE SET DOWN UNTIL LEAVING M25.4. ENTRY OR RANKING ON PRIVATE PROPERTY IS NOT PERMITTED WITHOUT WRITTEN PERMISSION OF THE LANDLORD, A COPY OF WHICH MUST BE SUPPLIED TO THE BOARD.5. WITHOUT HAVING ENTERED INTO AN AGREEMENT WITH OTHER OPERATORS ON A COMMON ROUTE, AS CONTEMPLATED BY SECTION 88(2)(B) OF ACT 22 OF 2000, THE PICKING UP OR SETTING DOWN OF PASSENGERS ON SUCH ROUTE IS NOT PERMITTED. A COPY OF SUCH AGREEMENT MUST BE SUPPLIED TO THE BOARD.6. AT RANKS, WHETHER ON - STREET OR OFF - STREET, ONLY THE TAXIS THAT CAN BE ACCOMMODATED IN THE DEMARCATED AREA MAY OCCUPY THE RANK, EXCESS VEHICLES MUST HOLD ELSEWHERE AT DESIGNATED HOLDING AREAS.7. RANK PERMITS OR LETTERS OF AUTHORITY MUST BE PRODUCED IN RESPECT OF ALL RANKS IN MUNICIPAL AREAS, IN PARTICULAR MAJOR TOWNS AND CITIES AND IN PARTICULAR INTER-PROVINCIAL DESTINATIONS. |
|---------|---|



GAZETTE

REGION: ALL

GAZETTE PRINT DATE : 29 JANUARY 2014

GAZETTE EXPIRY DATE: 19 FEBRUARY 2014

1) APP0000830	GAZETTE NUMBER: LGKZNG06-2014-JAN
2) TSOSE JOSIAS MAHLABA	ID NO. 4511135397083
3) D1073	HAMMARSDALE
	3700
4) APPLICANT TYPE :	NEW OPERATING LICENCE
5) IS STILL TO BE ACQUIRED	
6.1.1.1	<p>ROUTE 1.</p> <p>MPUMALANGA – PIETERMARITZBURG (VIA CHURCH STREET)</p> <p>INBOUND:</p> <p>FROM MPUMALANGA, P385, N3, N3/P338 (UMLAAS ROAD) INTERCHANGE, N3, MARKET ROAD INTERCHANGE, N3, BHAMBATHA (GREYTOWN), CHURCH, MASUKWANA (EAST), BOOM STREET TO BOOM / RETIEF TAXI TERMINAL (KPC0013)</p> <p>OUTBOUND:</p> <p>FROM BOOM / TAXI TERMINAL (KPC0013), BOOM STREET, MASUKWANA STREET (EAST), ECHO ROAD, ORTHMANN, N3, N3/P338 (UMLAAS ROAD), INTERCHANGE, N3, P385</p> <p>ALTERNATIVE - INBOUND</p> <p>(A)</p> <p>P385, N3, P418, CHURCH STREET, VR PLANK SQUARE (CAMPERDOWN TAXI RANK – KPX0021, VR PLANK SQUARE, SHEPSTONE, BISHOP, P418, N3 / P338 (UMLAAS ROAD) INTERCHANGE, N3, MARKET ROAD INTERCHANGE, N3, BHAMBATHA (GREYTOWN), CHURCH STREET, MASUKWANA (EAST), BOOM</p> <p>(B)</p> <p>P385, N3, P418, CHURCH STREET, VR PLANK SQUARE (CAMPERDOWN TAXI RANK – KPX 0021), VR PLANK SQUARE, SHEPSTONE, BISHOP, P418, N3 / P338 (UMLAAS ROAD), INTERCHANGE, N3, MARKET ROAD INTERCHANGE, N3, ARMITAGE, CHATTERTON, BOSHOFF, BOOM STREET, RETIEF STREET, PIETERMARITZ STREET, PINE STREET, BOOM STREET</p> <p>ALTERNATIVE – OUTBOUND</p> <p>(A)</p> <p>BOOM STREET, MASUKWANA (EAST), ECHO, ORTHMANN, N3, N3 / P338 (UMLAAS ROAD) INTERCHANGE, P418, CHURCH STREET, VR PLANK SQUARE, SHEPSTONE, BISHOP, P418, N3, P385</p> <p>RESTRICTIONS</p> <p>ALONG MARKET ROAD, OFF-RAMP TO MARKET ROAD, ON-RAMP, ONLY OFFLOADING OF PASSENGERS IS PERMITTED. THE LOADING OF PASSENGERS ALONG THIS SECTION OF THE ROUTE IS NOT PERMITTED</p>
6.1.1.2	<p>ROUTE 2.</p> <p>MPUMALANGA – CAMPERDOWN</p> <p>INBOUND: FORWARD</p> <p>FROM: MPUMALANGA</p> <p>ROUTE: P385, N3, P418, CHURCH STREET, VR PLANK SQUARE</p> <p>TO: CAMPERDOWN TAXI RANK – ADJACENT TO CAMPERDOWN STATION (KPC 0021)</p> <p>OUTBOUND: RETURN</p> <p>FROM: CAMPERDOWN TAXI RANK – ADJACENT TO CAMPERDOWN STATION (KPC0021)</p> <p>ROUTE: VR PLANK SQUARE, SHEPSTONE, BISHOP, P418, N3, P385</p> <p>TO: MPUMALANGA</p>



GAZETTE

REGION: ALL

GAZETTE PRINT DATE : 29 JANUARY 2014

GAZETTE EXPIRY DATE: 19 FEBRUARY 2014

6.1.1.3	<p>ROUTE 3. MPUMALANGA TAXI RANK TO CATO RIDGE AND ABBATOIR FROM MPUMALANGA TAXI RANK – MEYIWA MAIN ROAD, TURN LEFT 2011 STREET, TURN RIGHT 74095 STREET, TURN LEFT P385 BECOMING R103/P1-3, TURN LEFT P423 / EDDY HAGAN, DRIVE INTO CATO RIDGE ABBATOIR TAXI RANK AND RETURN BACK ON THE SAME ROUTE</p>
6.1.1.4	<p>ROUTE 4. MPUMALANGA TAXI RANK TO UMLAAS ROAD INBOUND - FORWARD ORIGIN: FROM MPUMALANGA TAXI RANK, TURN RIGHT TO MEYIWA MAIN ROAD, TURN LEFT 2011 STREET, TURN RIGHT 74095 STREET, TURN LEFT P385, TURN LEFT R603 ROUTE: GEORGEDALE, CATO RIDGE, CAMPERDOWN DESTINATION: UMLAAS ROAD</p> <p>OUTBOUND – RETURN ORIGIN: UMLAAS ROAD, R603, N3, MPUMALANGA / INCHANGA / CATO RIDGE OFF-RAMP – JOIN R103, TURN RIGHT GEORGEDALE ROAD, MEYIWA MAIN ROAD ROUTE: CAMPERDOWN, CATO RIDGE, GEORGEDALE DESTINATION: MPUMALANGA TOWNSHIP (ALL SECTIONS INCLUDING EMALANGENI)</p>
6.1.1.5	<p>ROUTE 5.MPUMALANGA TAXI RANK TO ESTCOURT INBOUND FORWARD ORIGIN: MPUMALANGA TAXI RANK, TURN RIGHT TO MEYIWA MAIN ROAD, GEORGEDALE ROAD, JOIN R103, N3, OFF RANK ESTCOURT, HARDING STREET, ALEXANDRA STREET DESTINATION: ESTCOURT TAXI RANK OUTBOUND RETURN ORIGIN: ESTCOURT TAXI RANK ALEXANDRA STREET HARDING STREET TO R103, JOIN N3 DURBAN, MPUMALANGA, INCHANGA, CATO RIDGE, OFF RANK JOIN R103, TURN RIGHT GEORGEDALE ROAD MEYIWA MAIN ROAD DESTINATION: MPUMALANGA TOWNSHIP (ALL SECTIONS AND EMALANGENI) MPUMALANGA - WESTMEAD, 22065K2206R400052047, KZNBRCDBN0000722 ROUTE 9.MPUMALANGA TAXI RANK TO WESTMEAD FROM MPUMALANGA TAXI RANK ON MEYIWA MAIN ROAD, TURN LEFT 2011 STREET, TURN RIGHT 74095 STREET, TURN RIGHT P385, TURN RIGHT N3, PASS MARIANHILL TOLL PLAZA, LEFT RICHMOND ROAD, LEFT WESTMEAD ROAD, LEFT ALEXANDER ROAD, RIGHT TRAFFORD ROAD, LEFT RICHMOND ROAD, LEFT SWANFIELD ROAD, LEFT INTO TAXI HOLDING ON COMMERCIAL ROAD AND RETURN BACK ON THE SAME ROUTE TO ALL UNITS WITHIN MPUMALANGA MPUMALANGA - DURBAN, 22065K2206LS00052048, KZNBRCDBN0000723 ROUTE 10.MPUMALANGA TAXI RANK TO DURBAN FROM MPUMALANGA TAXI RANK ON MEYIWA MAIN ROAD, TURN LEFT 2011 STREET, TURN RIGHT 74095 STREET, TURN RIGHT P385, TURN RIGHT N3, PASS MARIANHILL TOLL PLAZA, OR N3, LEFT M13, LEFT OLD MAIN ROAD PINETOWN, RIGHT STAPLETON ROAD, LEFT M13, LEFT N3, TURN LEFT INTO BEREA ROAD NORTH, RIGHT INTO BEREA ROAD, INTO WEST STREET, LEFT TURN RUSSELL STREET AND RANK AT THE INTERSECTION OF RUSSELL STREET AND PINE STREET ALTERNATIVE ROUTE FROM BEREA ROAD NORTH, INTO OLD DUTCH ROAD, INTO ALICE STREET, TURN RIGHT INTO GREY STREET, BECOMING BROAD STREET, RIGHT TURN SMITH STREET, RIGHT TURN RUSSELL STREET AND PROCEED TO RANK AS ABOVE, RETURN TRIP FROM RANK AT THE INTERSECTION OF PINE STREET, LEFT TURN INTO N3, FROM THE N3 DRIVE BACKWARDS ON THE SAME ROUTE AS THE FORWARD TRIP</p>



GAZETTE

REGION: ALL

GAZETTE PRINT DATE : 29 JANUARY 2014

GAZETTE EXPIRY DATE: 19 FEBRUARY 2014

6.1.1.6	<p>ROUTE 7 MPUMALANGA TAXI RANK TO HAMMARSDALE AND ELANGENI INDUSTRIES FROM (ORIGIN): MPUMALANGA TAXI RANK ON MEYIWA MAIN ROAD, TURN LEFT 2011 STREET, TURN RIGHT 74095 STREET, TURN RIGHT P385, RIGHT TURN KELLY ROAD, TURN LEFT ANDERSON ROAD ELANGENI INDUSTRIES AND RETURN BACK ON THE SAME ROUTE TO ALL UNITS WITHIN MPUMALANGA (INCLUDING EMALANGENI)</p>
6.1.1.7	<p>ROUTE 8. MPUMALANGA TAXI RANK TO PINETOWN FROM: MPUMALANGA TAXI RANK ON MEYIWA MAIN ROAD, TURN LEFT 2011 STREET, TURN RIGHT 74095 STREET, TURN RIGHT P385, TURN RIGHT N3, LEFT M13, PASS EVERTON, MAYTIME STORES, KLOOF, LEFT TURN OLD MAIN ROAD, RIGHT ANDERSON ROAD, LEFT TURN STANFIELD LANE, RIGHT INTO HILL STREET BUS RANK AND RETURN BACK ON THE SAME ROUTE TO ALL UNITS WITHIN MPUMALANGA</p>
6.1.1.8	<p>ROUTE 9. MPUMALANGA TAXI RANK TO WESTMEAD FROM MPUMALANGA TAXI RANK ON MEYIWA MAIN ROAD, TURN LEFT 2011 STREET, TURN RIGHT 74095 STREET, TURN RIGHT P385, TURN RIGHT N3, PASS MARIANHILL TOLL PLAZA, LEFT RICHMOND ROAD, LEFT WESTMEAD ROAD, LEFT ALEXANDER ROAD, RIGHT TRAFFORD ROAD, LEFT RICHMOND ROAD, LEFT SWANFIELD ROAD, LEFT INTO TAXI HOLDING ON COMMERCIAL ROAD AND RETURN BACK ON THE SAME ROUTE TO ALL UNITS WITHIN MPUMALANGA</p>
6.1.1.9	<p>ROUTE 10. MPUMALANGA TAXI RANK TO DURBAN FROM MPUMALANGA TAXI RANK ON MEYIWA MAIN ROAD, TURN LEFT 2011 STREET, TURN RIGHT 74095 STREET, TURN RIGHT P385, TURN RIGHT N3, PASS MARRIANHILL TOLL PLAZA, OR N3, LEFT M13, LEFT OLD MAIN ROAD PINETOWN, RIGHT STAPLETON ROAD, LEFT M13, LEFT N3, TURN LEFT INTO BEREA ROAD NORTH, RIGHT INTO BEREA ROAD, INTO WEST STREET, LEFT TURN RUSSELL STREET AND RANK AT THE INTERSECTION OF RUSSELL STREET AND PINE STREET ALTERNATIVE ROUTE FROM BEREA ROAD NORTH, INTO OLD DUTCH ROAD, INTO ALICE STREET, TURN RIGHT INTO GREY STREET, BECOMING BROAD STREET, RIGHT TURN SMITH STREET, RIGHT TURN RUSSELL STREET AND PROCEED TO RANK AS ABOVE, RETURN TRIP – FROM RANK AT THE INTERSECTION OF PINE STREET, LEFT TURN INTO N3, FROM THE N3 DRIVE BACKWARDS ON THE SAME ROUTE AS THE FORWARD TRIP.</p>



GAZETTE

REGION: ALL

GAZETTE PRINT DATE : 29 JANUARY 2014

GAZETTE EXPIRY DATE: 19 FEBRUARY 2014

6.1.1.1 CONDITIONS/RESTRICTIONS

0

1. PASSENGERS MAY BE PICKED UP AND/OR SET DOWN ONLY AT DESIGNATED TAXI RANK OR TAXI STOP, WHICH SHALL EXCLUDE BUS STOPS.

2. ENTRY OR RANKING ON PRIVATE PROPERTY IS NOT PERMITTED WITHOUT PERMISSION OF THE LANDLORD, A COPY OF WHICH MUST BE SUPPLIED TO THE BOARD BEFORE ISSUE OPERATING LICENSE.

3. WITHOUT HAVING ENTERED INTO AN AGREEMENT WITH OTHER OPERATORS ON A COMMON ROUTE, AS CONTEMPLATED BY SECTION 88 (2) (B) OF ACT 22 OF 2000, THE PICKING UP OR SETTING DOWN OF PASSENGERS ON SUCH ROUTE IS NOT PERMITTED. A COPY OF SUCH AGREEMENT MUST BE SUPPLIED TO THE BOARD.

4. AT RANKS, WHETHER ON -STREET OR OFF-STREET, ONLY THE TAXIS THAT CAN BE ACCOMMODATED IN THE DEMARCATED AREA MAY OCCUPY THE RANK, EXCESS VEHICLES MUST HOLD ELSEWHERE AT DESIGNATED HOLDING AREAS.

5. RANK PERMITS OR LETTERS OF AUTHORITY MUST BE PRODUCED IN RESPECT OF ALL RANKS IN MUNICIPAL ARREARS, IN PARTICULAR MAJOR TOWNS AND CITIES.

6. THE ALLOCATION OF ANY ROUTE OR PORTION OF A ROUTE IS SUBJECT TO THE CONDITION THAT IT HAS BEEN APPROVED AND ALLOCATED IN GOOD FAITH AND THAT SUCH ROUTE WILL BE INVALID SHOULD IT TRANSPIRE THAT THE ROUTE OR PORTION THEREOF WILL, OR HAS CAUSED CONFLICT DUE TO IT HAVING BEEN APPROVED BASED ON INCORRECT OR FALSE INFORMATION SUPPLIED TO THE BOARD OR AS A RESULT OF AN ERROR. IN SUCH INSTANCE THE OPERATING LICENSE MUST BE RETURNED TO THE BOARD FOR CORRECTION.

7. THE VEHICLE MUST BE COVERED BY MOTOR VEHICLE INSURANCE AS WELL AS PERSONAL LIABILITY INSURANCE.



GAZETTE

REGION: ALL

GAZETTE PRINT DATE : 29 JANUARY 2014

GAZETTE EXPIRY DATE: 19 FEBRUARY 2014

1)	APP0000841	GAZETTE NUMBER: LGKZNG06-2014-JAN
2)	JAMES DELANE HLOPHE ID NO. 5501295252086	
3)	P.O.BOX 386 HAMMERSDALE 3700	
4)	APPLICANT TYPE : NEW OPERATING LICENCE	
5)	1 x 22 (SEATED) 0 (STANDING)	
6.1.1.1	<p>ROUTE 1. MPUMALANGA – PIETERMARITZBURG (VIA CHURCH STREET) INBOUND: FROM MPUMALANGA, P385, N3, N3/P338 (UMLAAS ROAD) INTERCHANGE, N3, MARKET ROAD INTERCHANGE, N3, BHAMBATHA (GREYTOWN), CHURCH, MASUKWANA (EAST), BOOM STREET TO BOOM / RETIEF TAXI TERMINAL (KPC0013) OUTBOUND: FROM BOOM / TAXI TERMINAL (KPC0013), BOOM STREET, MASUKWANA STREET (EAST), ECHO ROAD, ORTHMANN, N3, N3/P338 (UMLAAS ROAD), INTERCHANGE, N3, P385 ALTERNATIVE - INBOUND (A) P385, N3, P418, CHURCH STREET, VR PLANK SQUARE (CAMPERDOWN TAXI RANK – KPX0021), VR PLANK SQUARE, SHEPSTONE, BISHOP, P418, N3 / P338 (UMLAAS ROAD) INTERCHANGE, N3, MARKET ROAD INTERCHANGE, N3, BHAMBATHA (GREYTOWN), CHURCH STREET, MASUKWANA (EAST), BOOM (B) P385, N3, P418, CHURCH STREET, VR PLANK SQUARE (CAMPERDOWN TAXI RANK – KPX 0021), VR PLANK SQUARE, SHEPSTONE, BISHOP, P418, N3 / P338 (UMLAAS ROAD), INTERCHANGE, N3, MARKET ROAD INTERCHANGE, N3, ARMITAGE, CHATTERTON, BOSHOFF, BOOM STREET, RETIEF STREET, PIETERMARITZ STREET, PINE STREET, BOOM STREET ALTERNATIVE – OUTBOUND (A) BOOM STREET, MASUKWANA (EAST), ECHO, ORTHMANN, N3, N3 / P338 (UMLAAS ROAD) INTERCHANGE, P418, CHURCH STREET, VR PLANK SQUARE, SHEPSTONE, BISHOP, P418, N3, P385 RESTRICTIONS ALONG MARKET ROAD, OFF-RAMP TO MARKET ROAD, ON-RAMP, ONLY OFFLOADING OF PASSENGERS IS PERMITTED. THE LOADING OF PASSENGERS ALONG THIS SECTION OF THE ROUTE IS NOT PERMITTED</p>	
6.1.1.2	<p>ROUTE 2. MPUMALANGA – CAMPERDOWN INBOUND: FORWARD FROM: MPUMALANGA ROUTE: P385, N3, P418, CHURCH STREET, VR PLANK SQUARE TO: CAMPERDOWN TAXI RANK – ADJACENT TO CAMPERDOWN STATION (KPC 0021) OUTBOUND: RETURN FROM: CAMPERDOWN TAXI RANK – ADJACENT TO CAMPERDOWN STATION (KPC0021) ROUTE: VR PLANK SQUARE, SHEPSTONE, BISHOP, P418, N3, P385 TO: MPUMALANGA</p>	



GAZETTE

REGION: ALL

GAZETTE PRINT DATE : 29 JANUARY 2014

GAZETTE EXPIRY DATE: 19 FEBRUARY 2014

6.1.1.3	<p>CONDITIONS/RESTRICTIONS</p> <ol style="list-style-type: none"> 1. PASSENGERS MAY BE PICKED UP AND/OR SET DOWN ONLY AT DESIGNATED TAXI RANK OR TAXI STOP, WHICH SHALL EXCLUDE BUS STOPS. 2. ENTRY OR RANKING ON PRIVATE PROPERTY IS NOT PERMITTED WITHOUT PERMISSION OF THE LANDLORD, A COPY OF WHICH MUST BE SUPPLIED TO THE BOARD BEFORE ISSUE OPERATING LICENSE. 3. WITHOUT HAVING ENTERED INTO AN AGREEMENT WITH OTHER OPERATORS ON A COMMON ROUTE, AS CONTEMPLATED BY SECTION 88 (2) (B) OF ACT 22 OF 2000, THE PICKING UP OR SETTING DOWN OF PASSENGERS ON SUCH ROUTE IS NOT PERMITTED. A COPY OF SUCH AGREEMENT MUST BE SUPPLIED TO THE BOARD. 4. AT RANKS, WHETHER ON -STREET OR OFF-STREET, ONLY THE TAXIS THAT CAN BE ACCOMMODATED IN THE DEMARCATED AREA MAY OCCUPY THE RANK, EXCESS VEHICLES MUST HOLD ELSEWHERE AT DESIGNATED HOLDING AREAS. 5. RANK PERMITS OR LETTERS OF AUTHORITY MUST BE PRODUCED IN RESPECT OF ALL RANKS IN MUNICIPAL ARREARS, IN PARTICULAR MAJOR TOWNS AND CITIES. 6. THE ALLOCATION OF ANY ROUTE OR PORTION OF A ROUTE IS SUBJECT TO THE CONDITION THAT IT HAS BEEN APPROVED AND ALLOCATED IN GOOD FAITH AND THAT SUCH ROUTE WILL BE INVALID SHOULD IT TRANSPIRE THAT THE ROUTE OR PORTION THEREOF WILL, OR HAS CAUSED CONFLICT DUE TO IT HAVING BEEN APPROVED BASED ON INCORRECT OR FALSE INFORMATION SUPPLIED TO THE BOARD OR AS A RESULT OF AN ERROR. IN SUCH INSTANCE THE OPERATING LICENSE MUST BE RETURNED TO THE BOARD FOR CORRECTION. 7. THE VEHICLE MUST BE COVERED BY MOTOR VEHICLE INSURANCE AS WELL AS PERSONAL LIABILITY INSURANCE.
6.1.1.4	<p>CHARTER SERVICE</p> <p>FROM MPUMALANGA TAXI RANK TO POINT WITHIN THE PROVINCE OF KZN ONLY. NO PICKING UP OR SETTING DOWN OF PASSENGERS EN ROUTE.</p>



GAZETTE

REGION: ALL

GAZETTE PRINT DATE : 29 JANUARY 2014

GAZETTE EXPIRY DATE: 19 FEBRUARY 2014

1) APP0000865 2) BONGANI LEONARD NZUZA ID NO. 5601135493088 3) PO BOX 73 IXOPO 4630 4) APPLICANT TYPE : NEW OPERATING LICENCE 5) 1 x 14 (SEATED) 0 (STANDING)	GAZETTE NUMBER: LGKZNG06-2014-JAN
6.1.1.1	IXOPO TO PIETERMARITZBURG FROM IXOPO RANK, TURN RIGHT INTO P312 ROAD, TURN TO LEFT P5-2 ROAD (R 56) CROSSING UMKOMAAS RIVER BRIDGE; PASS OUTSIDE RICHMOND, THORNVILLE INTO ALEXANDER ROAD, PIETERMARITZBURG TURN LEFT DURBAN ROAD - CHIEF ALBERT LUTHULI (COMMERCIAL) STREET, TURN RINT INTO LANGALIBALELE (LONGMARKET) STREET, TURN LEFT INTO BOSHOF STREET, INTO PROFESSOR NYEMBEZI (SYMMONDS) CENTER TAXI RANK AND RETURN TO IXOPO USING THE SAME ROUTE.



GAZETTE

REGION: ALL

GAZETTE PRINT DATE : 29 JANUARY 2014

GAZETTE EXPIRY DATE: 19 FEBRUARY 2014

<p>1) APP0000845</p> <p>2) JAMES DELANE HLOPHE ID NO. 5501295252086</p> <p>3) P.O.BOX 386 HAMMERSDALE 3700</p> <p>4) APPLICANT TYPE : NEW OPERATING LICENCE</p> <p>5) 1 x 15 (SEATED) 0 (STANDING)</p>	<p>GAZETTE NUMBER: LGKZNG06-2014-JAN</p>
<p>6.1.1.1</p>	<p>ROUTE 1. MPUMALANGA – PIETERMARITZBURG (VIA CHURCH STREET) INBOUND: FROM MPUMALANGA, P385, N3, N3/P338 (UMLAAS ROAD) INTERCHANGE, N3, MARKET ROAD INTERCHANGE, N3, BHAMBATHA (GREYTOWN), CHURCH, MASUKWANA (EAST), BOOM STREET TO BOOM / RETIEF TAXI TERMINAL (KPC0013) OUTBOUND: FROM BOOM / TAXI TERMINAL (KPC0013), BOOM STREET, MASUKWANA STREET (EAST), ECHO ROAD, ORTHMANN, N3, N3/P338 (UMLAAS ROAD), INTERCHANGE, N3, P385 ALTERNATIVE - INBOUND (A) P385, N3, P418, CHURCH STREET, VR PLANK SQUARE (CAMPERDOWN TAXI RANK – KPX0021, VR PLANK SQUARE, SHEPSTONE, BISHOP, P418, N3 / P338 (UMLAAS ROAD) INTERCHANGE, N3, MARKET ROAD INTERCHANGE, N3, BHAMBATHA (GREYTOWN), CHURCH STREET, MASUKWANA (EAST), BOOM (B) P385, N3, P418, CHURCH STREET, VR PLANK SQUARE (CAMPERDOWN TAXI RANK – KPX 0021), VR PLANK SQUARE, SHEPSTONE, BISHOP, P418, N3 / P338 (UMLAAS ROAD), INTERCHANGE, N3, MARKET ROAD INTERCHANGE, N3, ARMITAGE, CHATTERTON, BOSHOFF, BOOM STREET, RETIEF STREET, PIETERMARITZ STREET, PINE STREET, BOOM STREET ALTERNATIVE – OUTBOUND (A) BOOM STREET, MASUKWANA (EAST), ECHO, ORTHMANN, N3, N3 / P338 (UMLAAS ROAD) INTERCHANGE, P418, CHURCH STREET, VR PLANK SQUARE, SHEPSTONE, BISHOP, P418, N3, P385 RESTRICTIONS ALONG MARKET ROAD, OFF-RAMP TO MARKET ROAD, ON-RAMP, ONLY OFFLOADING OF PASSENGERS IS PERMITTED. THE LOADING OF PASSENGERS ALONG THIS SECTION OF THE ROUTE IS NOT PERMITTED</p>
<p>6.1.1.2</p>	<p>ROUTE 2. MPUMALANGA – CAMPERDOWN INBOUND: FORWARD FROM: MPUMALANGA ROUTE: P385, N3, P418, CHURCH STREET, VR PLANK SQUARE TO: CAMPERDOWN TAXI RANK – ADJACENT TO CAMPERDOWN STATION (KPC 0021) OUTBOUND: RETURN FROM: CAMPERDOWN TAXI RANK – ADJACENT TO CAMPERDOWN STATION (KPC0021) ROUTE: VR PLANK SQUARE, SHEPSTONE, BISHOP, P418, N3, P385 TO: MPUMALANGA</p>



GAZETTE

REGION: ALL

GAZETTE PRINT DATE : 29 JANUARY 2014

GAZETTE EXPIRY DATE: 19 FEBRUARY 2014

6.1.1.3 CONDITIONS/RESTRICTIONS

1. PASSENGERS MAY BE PICKED UP AND/OR SET DOWN ONLY AT DESIGNATED TAXI RANK OR TAXI STOP, WHICH SHALL EXCLUDE BUS STOPS.
2. ENTRY OR RANKING ON PRIVATE PROPERTY IS NOT PERMITTED WITHOUT PERMISSION OF THE LANDLORD, A COPY OF WHICH MUST BE SUPPLIED TO THE BOARD BEFORE ISSUE OPERATING LICENSE.
3. WITHOUT HAVING ENTERED INTO AN AGREEMENT WITH OTHER OPERATORS ON A COMMON ROUTE, AS CONTEMPLATED BY SECTION 88 (2) (B) OF ACT 22 OF 2000, THE PICKING UP OR SETTING DOWN OF PASSENGERS ON SUCH ROUTE IS NOT PERMITTED. A COPY OF SUCH AGREEMENT MUST BE SUPPLIED TO THE BOARD.
4. AT RANKS, WHETHER ON -STREET OR OFF-STREET, ONLY THE TAXIS THAT CAN BE ACCOMMODATED IN THE DEMARCATED AREA MAY OCCUPY THE RANK, EXCESS VEHICLES MUST HOLD ELSEWHERE AT DESIGNATED HOLDING AREAS.
5. RANK PERMITS OR LETTERS OF AUTHORITY MUST BE PRODUCED IN RESPECT OF ALL RANKS IN MUNICIPAL ARREARS, IN PARTICULAR MAJOR TOWNS AND CITIES.
6. THE ALLOCATION OF ANY ROUTE OR PORTION OF A ROUTE IS SUBJECT TO THE CONDITION THAT IT HAS BEEN APPROVED AND ALLOCATED IN GOOD FAITH AND THAT SUCH ROUTE WILL BE INVALID SHOULD IT TRANSPIRE THAT THE ROUTE OR PORTION THEREOF WILL, OR HAS CAUSED CONFLICT DUE TO IT HAVING BEEN APPROVED BASED ON INCORRECT OR FALSE INFORMATION SUPPLIED TO THE BOARD OR AS A RESULT OF AN ERROR. IN SUCH INSTANCE THE OPERATING LICENSE MUST BE RETURNED TO THE BOARD FOR CORRECTION.
7. THE VEHICLE MUST BE COVERED BY MOTOR VEHICLE INSURANCE AS WELL AS PERSONAL LIABILITY INSURANCE.



GAZETTE

REGION: ALL

GAZETTE PRINT DATE : 29 JANUARY 2014

GAZETTE EXPIRY DATE: 19 FEBRUARY 2014

1) APP0000846	GAZETTE NUMBER: LGKZNG06-2014-JAN
2) JAMES DELANE HLOPE ID NO. 5501295252086	
3) P.O.BOX 386 HAMMERSDALE 3700	
4) APPLICANT TYPE : NEW OPERATING LICENCE	
5) 1 x 15 (SEATED) 0 (STANDING)	
6.1.1.1	<p>ROUTE 1. MPUMALANGA – PIETERMARITZBURG (VIA CHURCH STREET) INBOUND: FROM MPUMALANGA, P385, N3, N3/P338 (UMLAAS ROAD) INTERCHANGE, N3, MARKET ROAD INTERCHANGE, N3, BHAMBATHA (GREYTOWN), CHURCH, MASUKWANA (EAST), BOOM STREET TO BOOM / RETIEF TAXI TERMINAL (KPC0013) OUTBOUND: FROM BOOM / TAXI TERMINAL (KPC0013), BOOM STREET, MASUKWANA STREET (EAST), ECHO ROAD, ORTHMANN, N3, N3/P338 (UMLAAS ROAD), INTERCHANGE, N3, P385 ALTERNATIVE - INBOUND (A) P385, N3, P418, CHURCH STREET, VR PLANK SQUARE (CAMPERDOWN TAXI RANK – KPX0021, VR PLANK SQUARE, SHEPSTONE, BISHOP, P418, N3 / P338 (UMLAAS ROAD) INTERCHANGE, N3, MARKET ROAD INTERCHANGE, N3, BHAMBATHA (GREYTOWN), CHURCH STREET, MASUKWANA (EAST), BOOM (B) P385, N3, P418, CHURCH STREET, VR PLANK SQUARE (CAMPERDOWN TAXI RANK – KPX 0021), VR PLANK SQUARE, SHEPSTONE, BISHOP, P418, N3 / P338 (UMLAAS ROAD), INTERCHANGE, N3, MARKET ROAD INTERCHANGE, N3, ARMITAGE, CHATTERTON, BOSHOFF, BOOM STREET, RETIEF STREET, PIETERMARITZ STREET, PINE STREET, BOOM STREET ALTERNATIVE – OUTBOUND (A) BOOM STREET, MASUKWANA (EAST), ECHO, ORTHMANN, N3, N3 / P338 (UMLAAS ROAD) INTERCHANGE, P418, CHURCH STREET, VR PLANK SQUARE, SHEPSTONE, BISHOP, P418, N3, P385 RESTRICTIONS ALONG MARKET ROAD, OFF-RAMP TO MARKET ROAD, ON-RAMP, ONLY OFFLOADING OF PASSENGERS IS PERMITTED. THE LOADING OF PASSENGERS ALONG THIS SECTION OF THE ROUTE IS NOT PERMITTED</p>
6.1.1.2	<p>ROUTE 2. MPUMALANGA – CAMPERDOWN INBOUND: FORWARD FROM: MPUMALANGA ROUTE: P385, N3, P418, CHURCH STREET, VR PLANK SQUARE TO: CAMPERDOWN TAXI RANK – ADJACENT TO CAMPERDOWN STATION (KPC 0021) OUTBOUND: RETURN FROM: CAMPERDOWN TAXI RANK – ADJACENT TO CAMPERDOWN STATION (KPC0021) ROUTE: VR PLANK SQUARE, SHEPSTONE, BISHOP, P418, N3, P385 TO: MPUMALANGA</p>



GAZETTE

REGION: ALL

GAZETTE PRINT DATE : 29 JANUARY 2014

GAZETTE EXPIRY DATE: 19 FEBRUARY 2014

6.1.1.3 CONDITIONS/RESTRICTIONS

1. PASSENGERS MAY BE PICKED UP AND/OR SET DOWN ONLY AT DESIGNATED TAXI RANK OR TAXI STOP, WHICH SHALL EXCLUDE BUS STOPS.
2. ENTRY OR RANKING ON PRIVATE PROPERTY IS NOT PERMITTED WITHOUT PERMISSION OF THE LANDLORD, A COPY OF WHICH MUST BE SUPPLIED TO THE BOARD BEFORE ISSUE OPERATING LICENSE.
3. WITHOUT HAVING ENTERED INTO AN AGREEMENT WITH OTHER OPERATORS ON A COMMON ROUTE, AS CONTEMPLATED BY SECTION 88 (2) (B) OF ACT 22 OF 2000, THE PICKING UP OR SETTING DOWN OF PASSENGERS ON SUCH ROUTE IS NOT PERMITTED. A COPY OF SUCH AGREEMENT MUST BE SUPPLIED TO THE BOARD.
4. AT RANKS, WHETHER ON -STREET OR OFF-STREET, ONLY THE TAXIS THAT CAN BE ACCOMMODATED IN THE DEMARCATED AREA MAY OCCUPY THE RANK, EXCESS VEHICLES MUST HOLD ELSEWHERE AT DESIGNATED HOLDING AREAS.
5. RANK PERMITS OR LETTERS OF AUTHORITY MUST BE PRODUCED IN RESPECT OF ALL RANKS IN MUNICIPAL ARREARS, IN PARTICULAR MAJOR TOWNS AND CITIES.
6. THE ALLOCATION OF ANY ROUTE OR PORTION OF A ROUTE IS SUBJECT TO THE CONDITION THAT IT HAS BEEN APPROVED AND ALLOCATED IN GOOD FAITH AND THAT SUCH ROUTE WILL BE INVALID SHOULD IT TRANSPIRE THAT THE ROUTE OR PORTION THEREOF WILL, OR HAS CAUSED CONFLICT DUE TO IT HAVING BEEN APPROVED BASED ON INCORRECT OR FALSE INFORMATION SUPPLIED TO THE BOARD OR AS A RESULT OF AN ERROR. IN SUCH INSTANCE THE OPERATING LICENSE MUST BE RETURNED TO THE BOARD FOR CORRECTION.
7. THE VEHICLE MUST BE COVERED BY MOTOR VEHICLE INSURANCE AS WELL AS PERSONAL LIABILITY INSURANCE.



GAZETTE

REGION: ALL

GAZETTE PRINT DATE : 29 JANUARY 2014

GAZETTE EXPIRY DATE: 19 FEBRUARY 2014

1) APP0000866	GAZETTE NUMBER: LGKZNG06-2014-JAN
2) DUNNET PHUMLANI MZOMKHULU MAGWAZA ID NO. 6506235397080	
3) J1101 MNUNGWANE ROAD KWAMASHU 4000	
4) APPLICANT TYPE : NEW OPERATING LICENCE	
5) 1 x 15 (SEATED) 0 (STANDING)	
6.1.1.1	<p>ROUTE 2.A FROM KWAMASHU SECTIONS C,D,& B,K & J AND L & M TO DURBAN</p> <p>2.1 C, D & B: UBUBANE ROAD, RIGHT INTO ISIGWEGWE ROAD, INTO ISIPINGO ROAD, LEFT INTO AMANZIMTOTI ROAD, LEFT INTO MALANDELA ROAD, INTO INANDA ROAD, INTO INANDA HIGHWAY, RIGHT INTO N2, INTO WESTERN FREEWAY (N3) ALONG WESTERN FREEWAY (N3), LEFT TO BEREA ROAD NORTH, OLD DUTCH ROAD, ALICE STREET, RIGHT INTO GREY STREET, LEFT INTO COMMERCIAL, LEFT INTO FIELD TO SOLDIER'S WAY TAXI RANK. ALTERNATIVELY: FROM COMMERCIAL ROAD, RIGHT GARDNER STREET, RIGHT INTO PINE STREET INTO WESTERN FREEWAY. ALTERNATIVELY: MALANDELA ROAD, M25, N2, INTO WESTERN FREEWAY (N3).</p> <p>2.2 K & J NKONJANE ROAD, LEFT INTO SIGWACA ROAD, RIGHT INTO PHOTHWE ROAD, RIGHT INTO MPANGELE ROAD, LEFT INTO MCAKA ROAD, LEFT INTO MKHIWANE ROAD, RIGHT INTO NYALA ROAD, INTO UNDLONDLO ROAD, RIGHT INTO MALANDELA ROAD, INANDA ROAD, INTO INANDA HIGHWAY, RIGHT INTO N2 INTO WESTERN FREEWAY (N3) EAST BOUND, ALONG TO WESTERN FREEWAY (N3), LEFT TO BEREA ROAD NORTH, INTO OLD DUTCH ROAD, ALICE STREET, RIGHT INTO GREY STREET, LEFT INTO COMMERCIAL, LEFT INTO FIELD, TO SOLDIER'S WAY TAXI RANK. ALTERNATIVELY: FROM COMMERCIAL ROAD, TURN RIGHT INTO GARDNER STREET, RIGHT INTO PINE STREET TO WESTERN FREEWAY. ALTERNATIVELY: MALANDELA ROAD, M25, N2, INTO WESTERN FREEWAY (N3).</p> <p>2.3. L & M: BHEJANE ROAD, RIGHT INTO HLOBANE ROAD, LEFT INTO LUTHULI ROAD, RIGHT INTO ZULU ROAD, LEFT INTO NTOMBELA ROAD, RIGHT INTO MALANDELA ROAD, INTO INANDA ROAD, INTO INANDA HIGHWAY, RIGHT INTO N2 WESTERN FREEWAY (N3) EAST BOUND, ALONG TO WESTERN FREEWAY (N3), LEFT TO BEREA ROAD, INTO OLD DUTCH ROAD, ALICE STREET, RIGHT INTO GREY STREET, LEFT INTO COMMERCIAL, LEFT INTO FIELD STREET, TO SOLDIER'S WAY TAXI RANK. ALTERNATIVELY: FROM COMMERCIAL ROAD, TURN RIGHT INTO GARDNER STREET, RIGHT INTO PINE STREET TO WESTERN FREEWAY. ALTERNATIVELY: MALANDELA ROAD, M25, N2, INTO WESTERN FREEWAY (N3). ALTERNATIVELY: NYALA ROAD, LEFT INTO PHITHI, INTO MDONI ROAD, NYALA, INTO MBONDWE ROAD, RIGHT INTO SIBISI ROAD, INTO MKHWANAZI ROAD, LEFT INTO MAKHATHINI ROAD, LEFT INTO MLANGENI ROAD, LEFT INTO NTOMBELA ROAD INTO INANDA ROAD, INTO INANDA HIGHWAY, RIGHT INTO N2 INTO WESTERN FREEWAY (N3) EAST BOUND, ALONG TO WESTERN FREEWAY (N3), LEFT TO BEREA ROAD NORTH, INTO OLD DUTCH ROAD, ALICE STREET, RIGHT INTO GREY STREET, LEFT INTO COMMERCIAL, LEFT INTO FIELD STREET, TO SOLDIER'S WAY TAXI RANK. ALTERNATIVELY: FROM COMMERCIAL ROAD, TURN RIGHT INTO GARDNER STREET, RIGHT INTO PINE STREET T</p>



GAZETTE

REGION: ALL

GAZETTE PRINT DATE : 29 JANUARY 2014

GAZETTE EXPIRY DATE: 19 FEBRUARY 2014

6.1.1.2	<p>ROUTE 3 A FROM APPROVED TAXI RANK IN KWA-MASHU TO APPROVED TAXI RANK IN PINETOWN VIA BESTER, CROSSROADS DIRECT AND RETURN ALONG MALANDELA ROAD, LEFT INTO BHEJANE ROAD, ALONG BHEJANE ROAD, LEFT INTO SIBISI ROAD, RIGHT INTO NYALA ROAD, RIGHT INTO BHUNGEZI ROAD, RIGHT INTO NTUZUMA ACCESS, RIGHT INTO M25 ON- RAMP AND PROCEED TO BESTER'S TAXI RANK. ALONG MALANDELA ROAD, LEFT INTO BHEJANE ROAD, RIGHT INTO ZULU ROAD, LEFT INTO NTOMBELA ROAD, LEFT INTO MALANDELA ROAD AND PROCEED TO CROSSROADS TAXI RANK. FROM THE RANK AT KWA-MASHU STATION ALONG ANY OF THE ROUTES ABOVE INTO AND ALONG MALANDELA ROAD, INTO INANDA ROAD, RIGHT INTO THE N2, RIGHT INTO M19, ALONG THE M19, INTO ST.JOHN AVENUE, RIGHT INTO OLD MAIN ROAD (M31), LEFT INTO CROMPTON ROAD, RIGHT INTO HILL STREET AND PROCEED TO THE TAXI RANK.</p>
6.1.1.3	<p>ROUTE 4.A. FROM APPROVED TAXI RANK IN KWA-MASHU TO APPROVED TAXI RANK IN STANGER VIA VERULAM ALONG MALANDELA ROAD, RIGHT INTO M25, LEFT INTO THE N2, ALONG THE N2 LEFT INTO M41, ALONG THE M41 RIGHT INTO WICK STREET, LEFT INTO IRELAND STREET, RIGHT INTO WICK STREET, RIGHT INTO R102, PROCEED ALONG R102, PROCEED ALONG R102 TO STANGER DIRECT AND RETURN.</p>
6.1.1.4	<p>ROUTE 7.A. KWA-MASHU TAXI RANK TO POINT INWARDS: FROM KWA-MASHU TAXI RANK INTO MALANDELA ROAD, INTO M25 INTO NORTH COAST ROAD, INTO UMGENI ROAD, LEFT INTO ARGYLE ROAD, RIGHT INTO BRICKHILL ROAD, INTO POINT ROAD, DIRECT AND RETURN. OUTWARDS: FROM POINT ROAD, RIGHT INTO BAY TERRACE ROAD, RIGHT INTO STANGER STREET, INTO ARGYLE ROAD, INTO UMGENI ROAD, INTO M25, LEFT INTO MALANDELA ROAD, INTO KWA-MASHU TAXI RANK.</p>
6.1.1.5	<p>CONDITIONS: 1. PASSENGERS MAY BE PICKED UP AND /OR SET DOWN ONLY AT DESIGNATED TAXI RANKS OR TAXI STOPS, WHICH SHALL EXCLUDE BUS STOPS. 2. ENTRY OR RANKING ON PRIVATE PROPERTY IS NOT PERMITTED WITHOUT THE WRITTEN PERMISSION OF THE LANDLORD, A COPY OF WHICH MUST BE SUPPLIED TO THE BOARD. 3. WITHOUT HAVING ENTERED INTO AN AGREEMENT WITH OTHER OPERATORS ON A COMMON ROUTE AS CONTEMPLATED BY SECTION 88(2)(B) OF ACT 22 OF 2000, THE PICKING UP OR SETTING DOWN OF PASSENGERS ON SUCH ROUTE IS NOT PERMITTED. A COPY OF SUCH AGREEMENT MUST BE SUPPLIED TO THE BOARD. 4. A RANKS, WHETHER ON-STREET OR OFF-STREET, ONLY THE TAXIS THAT CAN BE ACCOMMODATED IN THE DEMARCATED AREA MAY OCCUPY THE RANK. EXCESS VEHICLES MUST HOLD ELSEWHERE. 5. RANK PERMITS OR LETTERS OF AUTHORITY MUST BE PRODUCED IN RESPECT OF ALL RANKS IN MUNICIPAL AREA, IN PARTICULAR MAJOR TOWNS AND CITIES AND IN PARTICULAR INTER-PROVINCIAL DESTINATIONS. 6. THE ALLOCATION OF ANY ROUTE OR PORTION OF A ROUTE IS SUBJECT TO THE CONDITION THAT IT HAS BEEN APPROVED AND ALLOCATED IN GOOD FAITH AND THAT SUCH ROUTE WILL BE INVALID SHOULD IT TRANSPIRE THAT THE ROUTE OR PORTION THEREOF WILL, OR HAS CAUSED CONFLICT DUE TO IT HAVING BEEN APPROVED BASED ON INCORRECT OR FALSE INFORMATION SUPPLIED TO THE BOARD OR AS A RESULT OF AN ERRORS. IN SUCH INSTANCE THE OPERATING LICENSE MUST BE RETURNED TO THE BOARD FOR CORRECTION. 7. THE VEHICLE MUST BE COVERED BY MOTOR VEHICLE INSURANCE AS WELL AS PERSONAL LIABILITY INSURANCE.</p>



GAZETTE

REGION: ALL

GAZETTE PRINT DATE : 29 JANUARY 2014

GAZETTE EXPIRY DATE: 19 FEBRUARY 2014

<p>1) APP0000867</p> <p>2) MZIWAMANDLA CLIFFORD CONCO ID NO. 4805155615089</p> <p>3) PO BOX 282 3306</p> <p>4) APPLICANT TYPE : NEW OPERATING LICENCE</p> <p>5) 1 x 14 (SEATED) 0 (STANDING)</p>	<p>GAZETTE NUMBER: LGKZNG06-2014-JAN</p>
<p>6.1.1.1</p>	<p>ROUTE 1 : HIGHFLATS TO DURBAN FROM HIGHFLATS TAXI RANK, TURN LEFT INTO R612 AND PROCEED TO PARK RYNIE, LEFT INTO N2 AND PROCEED TO DURBAN, ENTERING DURBAN ALONG THE (M4) SOUTHERN FREEWAY, TURN LEFT INTO MOORE ROAD AND PROCEED TO RANK 100A IN SYDNEY ROAD AND RETURN TO HIGHFLATS TAXI RANK AS FOLLOWS: RETURN ROUTE: FROM SYDNEY ROAD TAXI RANK, RIGHT INTO CANBERRA ROAD OR MC DONALD ROAD, RIGHT INTO GALE STREET AND PROCEED AS PER ROUTE 1 IN THE OPPOSITE DIRECTION TO HIGHFLATS TAXI RANK. INBOUND ROUTE SAME AS ROUTE 1 UP TO M4 THEN: LEFT INTO SMITH STREET OR LEFT INTO MOORE ROAD, RIGHT INTO WARWICK AVENUE, LEFT INTO ETNA LANE AND PROCEED TO ETNA ROAD TAXI RANK, AND RETURN SUBSTANTIALLY ALONG THE SAME ROUTES TO HIGHFLATS.</p>
<p>6.1.1.2</p>	<p>ROUTE 3 : HIGHFLATS TO IXOPO FROM HIGHFLATS TAXI RANK INTO ALONG R612 TO IXOPO, LEFT INTO MAIN STREET TO THE IXOPO TAXI RANK IN MAIN STREET AND RETURN TO HIGHFLATS TAXI RANK ALONG THE SAME ROUTE IN THE OPPOSITE DIRECTION.</p>
<p>6.1.1.3</p>	<p>ROUTE 4: HIGHFLATS TO UMZINTO FROM HIGHFLATS TAXI RANK, TURN LEFT INTO R612 AND PROCEED TO UMZINTO TAXI RANK AND RETURN ALONG THE SAME ROUTE.</p>
<p>6.1.1.4</p>	<p>ROUTE 2: HIGHFLATS TO PIETERMARITZBURG FROM HIGHFLATS TAXI RANK, RIGHT INTO AND ALONG R612, TURN RIGHT INTO R56 AND PROCEED TO PORT SHEPSTONE ROAD TAXI RANK IN RICHMOND AND RETURN TO R56 AND PROCEED TO PIETERMARITZBURG, ENTERING PIETERMARITZBURG ALONG RICHMOND ROAD, ALEXANDRA ROAD, LEFT INTO COMMERCIAL ROAD, RIGHT INTO LONGMARKET STREET, LEFT INTO OLD MARKET TAXI RANK AND RETURN ALONG LONGMARKET STREET, RIGHT INTO BOSCHOFF STREET, RIGHT INTO LOOP STREET, LEFT INTO COMMERCIAL ROAD AND RETURN TO HIGHFLATS ALONG THE SAME ROUTE IN THE OPPOSITE DIRECTION.</p>



GAZETTE

REGION: ALL

GAZETTE PRINT DATE : 29 JANUARY 2014

GAZETTE EXPIRY DATE: 19 FEBRUARY 2014

6.1.1.5	ROUTE 5: HIGHFLATS TO HLOKOZI FROM HIGHFLATS TAXI RANK INTO R612, TURN INTO AND ALONG P73 TO HLOKOZI TAXI RANK AND RETURN ALONG THE SAME ROUTE.
---------	--

6.1.1.6	ROUTE 6: HIGHFLATS TO ST FAITHS FROM HIGHFLATS TAXI RANK TO ST FAITHS TAXI RANK ALONG P68 AND RETURN.
---------	---



GAZETTE

REGION: ALL

GAZETTE PRINT DATE : 29 JANUARY 2014

GAZETTE EXPIRY DATE: 19 FEBRUARY 2014

<p>1) APP0000849</p> <p>2) JAMES DELANE HLOPHE ID NO. 5501295252086</p> <p>3) P.O.BOX 386 HAMMERSDALE 3700</p> <p>4) APPLICANT TYPE : NEW OPERATING LICENCE</p> <p>5) 1 x 15 (SEATED) 0 (STANDING)</p>	<p>GAZETTE NUMBER: LGKZNG06-2014-JAN</p>
<p>6.1.1.1</p>	<p>ROUTE 1. MPUMALANGA – PIETERMARITZBURG (VIA CHURCH STREET) INBOUND: FROM MPUMALANGA, P385, N3, N3/P338 (UMLAAS ROAD) INTERCHANGE, N3, MARKET ROAD INTERCHANGE, N3, BHAMBATHA (GREYTOWN), CHURCH, MASUKWANA (EAST), BOOM STREET TO BOOM / RETIEF TAXI TERMINAL (KPC0013) OUTBOUND: FROM BOOM / TAXI TERMINAL (KPC0013), BOOM STREET, MASUKWANA STREET (EAST), ECHO ROAD, ORTHMANN, N3, N3/P338 (UMLAAS ROAD), INTERCHANGE, N3, P385 ALTERNATIVE - INBOUND (A) P385, N3, P418, CHURCH STREET, VR PLANK SQUARE (CAMPERDOWN TAXI RANK – KPX0021, VR PLANK SQUARE, SHEPSTONE, BISHOP, P418, N3 / P338 (UMLAAS ROAD) INTERCHANGE, N3, MARKET ROAD INTERCHANGE, N3, BHAMBATHA (GREYTOWN), CHURCH STREET, MASUKWANA (EAST), BOOM (B) P385, N3, P418, CHURCH STREET, VR PLANK SQUARE (CAMPERDOWN TAXI RANK – KPX 0021), VR PLANK SQUARE, SHEPSTONE, BISHOP, P418, N3 / P338 (UMLAAS ROAD), INTERCHANGE, N3, MARKET ROAD INTERCHANGE, N3, ARMITAGE, CHATTERTON, BOSHOFF, BOOM STREET, RETIEF STREET, PIETERMARITZ STREET, PINE STREET, BOOM STREET ALTERNATIVE – OUTBOUND (A) BOOM STREET, MASUKWANA (EAST), ECHO, ORTHMANN, N3, N3 / P338 (UMLAAS ROAD) INTERCHANGE, P418, CHURCH STREET, VR PLANK SQUARE, SHEPSTONE, BISHOP, P418, N3, P385 RESTRICTIONS ALONG MARKET ROAD, OFF-RAMP TO MARKET ROAD, ON-RAMP, ONLY OFFLOADING OF PASSENGERS IS PERMITTED. THE LOADING OF PASSENGERS ALONG THIS SECTION OF THE ROUTE IS NOT PERMITTED</p>
<p>6.1.1.2</p>	<p>ROUTE 2. MPUMALANGA – CAMPERDOWN INBOUND: FORWARD FROM: MPUMALANGA ROUTE: P385, N3, P418, CHURCH STREET, VR PLANK SQUARE TO: CAMPERDOWN TAXI RANK – ADJACENT TO CAMPERDOWN STATION (KPC 0021) OUTBOUND: RETURN FROM: CAMPERDOWN TAXI RANK – ADJACENT TO CAMPERDOWN STATION (KPC0021) ROUTE: VR PLANK SQUARE, SHEPSTONE, BISHOP, P418, N3, P385 TO: MPUMALANGA</p>



GAZETTE

REGION: ALL

GAZETTE PRINT DATE : 29 JANUARY 2014

GAZETTE EXPIRY DATE: 19 FEBRUARY 2014

6.1.1.3 CONDITIONS/RESTRICTIONS

1. PASSENGERS MAY BE PICKED UP AND/OR SET DOWN ONLY AT DESIGNATED TAXI RANK OR TAXI STOP, WHICH SHALL EXCLUDE BUS STOPS.
2. ENTRY OR RANKING ON PRIVATE PROPERTY IS NOT PERMITTED WITHOUT PERMISSION OF THE LANDLORD, A COPY OF WHICH MUST BE SUPPLIED TO THE BOARD BEFORE ISSUE OPERATING LICENSE.
3. WITHOUT HAVING ENTERED INTO AN AGREEMENT WITH OTHER OPERATORS ON A COMMON ROUTE, AS CONTEMPLATED BY SECTION 88 (2) (B) OF ACT 22 OF 2000, THE PICKING UP OR SETTING DOWN OF PASSENGERS ON SUCH ROUTE IS NOT PERMITTED. A COPY OF SUCH AGREEMENT MUST BE SUPPLIED TO THE BOARD.
4. AT RANKS, WHETHER ON -STREET OR OFF-STREET, ONLY THE TAXIS THAT CAN BE ACCOMMODATED IN THE DEMARCATED AREA MAY OCCUPY THE RANK, EXCESS VEHICLES MUST HOLD ELSEWHERE AT DESIGNATED HOLDING AREAS.
5. RANK PERMITS OR LETTERS OF AUTHORITY MUST BE PRODUCED IN RESPECT OF ALL RANKS IN MUNICIPAL ARREARS, IN PARTICULAR MAJOR TOWNS AND CITIES.
6. THE ALLOCATION OF ANY ROUTE OR PORTION OF A ROUTE IS SUBJECT TO THE CONDITION THAT IT HAS BEEN APPROVED AND ALLOCATED IN GOOD FAITH AND THAT SUCH ROUTE WILL BE INVALID SHOULD IT TRANSPIRE THAT THE ROUTE OR PORTION THEREOF WILL, OR HAS CAUSED CONFLICT DUE TO IT HAVING BEEN APPROVED BASED ON INCORRECT OR FALSE INFORMATION SUPPLIED TO THE BOARD OR AS A RESULT OF AN ERROR. IN SUCH INSTANCE THE OPERATING LICENSE MUST BE RETURNED TO THE BOARD FOR CORRECTION.
7. THE VEHICLE MUST BE COVERED BY MOTOR VEHICLE INSURANCE AS WELL AS PERSONAL LIABILITY INSURANCE.



GAZETTE

REGION: ALL

GAZETTE PRINT DATE : 29 JANUARY 2014

GAZETTE EXPIRY DATE: 19 FEBRUARY 2014

1)	APP0000837	GAZETTE NUMBER: LGKZNG06-2014-JAN
2)	PHILLIP KHALESAKHE MNGOMEZULU ID NO. 6405245334086	
3)	H754 SOFASONKE ROAD	
	HAMMARSDALE	
	3700	
4)	APPLICANT TYPE : NEW OPERATING LICENCE	
5)	IS STILL TO BE ACQUIRED	
6.1.1.1	<p>ROUTE 1. MPUMALANGA – PIETERMARITZBURG (VIA CHURCH STREET) INBOUND: FROM MPUMALANGA, P385, N3, N3/P338 (UMLAAS ROAD) INTERCHANGE, N3, MARKET ROAD INTERCHANGE, N3, BHAMBATHA (GREYTOWN), CHURCH, MASUKWANA (EAST), BOOM STREET TO BOOM / RETIEF TAXI TERMINAL (KPC0013) OUTBOUND: FROM BOOM / TAXI TERMINAL (KPC0013), BOOM STREET, MASUKWANA STREET (EAST), ECHO ROAD, ORTHMANN, N3, N3/P338 (UMLAAS ROAD), INTERCHANGE, N3, P385 ALTERNATIVE - INBOUND (A) P385, N3, P418, CHURCH STREET, VR PLANK SQUARE (CAMPERDOWN TAXI RANK – KPX0021, VR PLANK SQUARE, SHEPSTONE, BISHOP, P418, N3 / P338 (UMLAAS ROAD) INTERCHANGE, N3, MARKET ROAD INTERCHANGE, N3, BHAMBATHA (GREYTOWN), CHURCH STREET, MASUKWANA (EAST), BOOM (B) P385, N3, P418, CHURCH STREET, VR PLANK SQUARE (CAMPERDOWN TAXI RANK – KPX 0021), VR PLANK SQUARE, SHEPSTONE, BISHOP, P418, N3 / P338 (UMLAAS ROAD), INTERCHANGE, N3, MARKET ROAD INTERCHANGE, N3, ARMITAGE, CHATTERTON, BOSHOFF, BOOM STREET, RETIEF STREET, PIETERMARITZ STREET, PINE STREET, BOOM STREET ALTERNATIVE – OUTBOUND (A) BOOM STREET, MASUKWANA (EAST), ECHO, ORTHMANN, N3, N3 / P338 (UMLAAS ROAD) INTERCHANGE, P418, CHURCH STREET, VR PLANK SQUARE, SHEPSTONE, BISHOP, P418, N3, P385 RESTRICTIONS ALONG MARKET ROAD, OFF-RAMP TO MARKET ROAD, ON-RAMP, ONLY OFFLOADING OF PASSENGERS IS PERMITTED. THE LOADING OF PASSENGERS ALONG THIS SECTION OF THE ROUTE IS NOT PERMITTED</p>	
6.1.1.2	<p>ROUTE 2. MPUMALANGA – CAMPERDOWN INBOUND: FORWARD FROM: MPUMALANGA ROUTE: P385, N3, P418, CHURCH STREET, VR PLANK SQUARE TO: CAMPERDOWN TAXI RANK – ADJACENT TO CAMPERDOWN STATION (KPC 0021) OUTBOUND: RETURN FROM: CAMPERDOWN TAXI RANK – ADJACENT TO CAMPERDOWN STATION (KPC0021) ROUTE: VR PLANK SQUARE, SHEPSTONE, BISHOP, P418, N3, P385 TO: MPUMALANGA</p>	



GAZETTE

REGION: ALL

GAZETTE PRINT DATE : 29 JANUARY 2014

GAZETTE EXPIRY DATE: 19 FEBRUARY 2014

1) APP0000766	GAZETTE NUMBER: LGKZNG06-2014-JAN
2) SIMON NGEZELELA NTULI ID NO. 6505235499086	
3) D1294	
MPUMALANGA TOWNSHIP HAMMERSDALE 3700	
4) APPLICANT TYPE : NEW OPERATING LICENCE	
5) IS STILL TO BE ACQUIRED	
6.1.1.1	<p>ROUTE 1. MPUMALANGA – PIETERMARITZBURG (VIA CHURCH STREET) INBOUND: FROM MPUMALANGA, P385, N3, N3/P338 (UMLAAS ROAD) INTERCHANGE, N3, MARKET ROAD INTERCHANGE, N3, BHAMBATHA (GREYTOWN), CHURCH, MASUKWANA (EAST), BOOM STREET TO BOOM / RETIEF TAXI TERMINAL (KPC0013) OUTBOUND: FROM BOOM / TAXI TERMINAL (KPC0013), BOOM STREET, MASUKWANA STREET (EAST), ECHO ROAD, ORTHMANN, N3, N3/P338 (UMLAAS ROAD), INTERCHANGE, N3, P385 ALTERNATIVE - INBOUND (A) P385, N3, P418, CHURCH STREET, VR PLANK SQUARE (CAMPERDOWN TAXI RANK – KPX0021, VR PLANK SQUARE, SHEPSTONE, BISHOP, P418, N3 / P338 (UMLAAS ROAD) INTERCHANGE, N3, MARKET ROAD INTERCHANGE, N3, BHAMBATHA (GREYTOWN), CHURCH STREET, MASUKWANA (EAST), BOOM (B) P385, N3, P418, CHURCH STREET, VR PLANK SQUARE (CAMPERDOWN TAXI RANK – KPX 0021), VR PLANK SQUARE, SHEPSTONE, BISHOP, P418, N3 / P338 (UMLAAS ROAD), INTERCHANGE, N3, MARKET ROAD INTERCHANGE, N3, ARMITAGE, CHATTERTON, BOSHOFF, BOOM STREET, RETIEF STREET, PIETERMARITZ STREET, PINE STREET, BOOM STREET ALTERNATIVE – OUTBOUND (A) BOOM STREET, MASUKWANA (EAST), ECHO, ORTHMANN, N3, N3 / P338 (UMLAAS ROAD) INTERCHANGE, P418, CHURCH STREET, VR PLANK SQUARE, SHEPSTONE, BISHOP, P418, N3, P385 RESTRICTIONS ALONG MARKET ROAD, OFF-RAMP TO MARKET ROAD, ON-RAMP, ONLY OFFLOADING OF PASSENGERS IS PERMITTED. THE LOADING OF PASSENGERS ALONG THIS SECTION OF THE ROUTE IS NOT PERMITTED</p>
6.1.1.2	<p>ROUTE 2. MPUMALANGA – CAMPERDOWN INBOUND: FORWARD FROM: MPUMALANGA ROUTE: P385, N3, P418, CHURCH STREET, VR PLANK SQUARE TO: CAMPERDOWN TAXI RANK – ADJACENT TO CAMPERDOWN STATION (KPC 0021) OUTBOUND: RETURN FROM: CAMPERDOWN TAXI RANK – ADJACENT TO CAMPERDOWN STATION (KPC0021) ROUTE: VR PLANK SQUARE, SHEPSTONE, BISHOP, P418, N3, P385 TO: MPUMALANGA</p>



GAZETTE

REGION: ALL

GAZETTE PRINT DATE : 29 JANUARY 2014

GAZETTE EXPIRY DATE: 19 FEBRUARY 2014

6.1.1.3 CONDITIONS/RESTRICTIONS

1. PASSENGERS MAY BE PICKED UP AND/OR SET DOWN ONLY AT DESIGNATED TAXI RANK OR TAXI STOP, WHICH SHALL EXCLUDE BUS STOPS.
2. ENTRY OR RANKING ON PRIVATE PROPERTY IS NOT PERMITTED WITHOUT PERMISSION OF THE LANDLORD, A COPY OF WHICH MUST BE SUPPLIED TO THE BOARD BEFORE ISSUE OPERATING LICENSE.
3. WITHOUT HAVING ENTERED INTO AN AGREEMENT WITH OTHER OPERATORS ON A COMMON ROUTE, AS CONTEMPLATED BY SECTION 88 (2) (B) OF ACT 22 OF 2000, THE PICKING UP OR SETTING DOWN OF PASSENGERS ON SUCH ROUTE IS NOT PERMITTED. A COPY OF SUCH AGREEMENT MUST BE SUPPLIED TO THE BOARD.
4. AT RANKS, WHETHER ON -STREET OR OFF-STREET, ONLY THE TAXIS THAT CAN BE ACCOMMODATED IN THE DEMARCATED AREA MAY OCCUPY THE RANK, EXCESS VEHICLES MUST HOLD ELSEWHERE AT DESIGNATED HOLDING AREAS.
5. RANK PERMITS OR LETTERS OF AUTHORITY MUST BE PRODUCED IN RESPECT OF ALL RANKS IN MUNICIPAL ARREARS, IN PARTICULAR MAJOR TOWNS AND CITIES.
6. THE ALLOCATION OF ANY ROUTE OR PORTION OF A ROUTE IS SUBJECT TO THE CONDITION THAT IT HAS BEEN APPROVED AND ALLOCATED IN GOOD FAITH AND THAT SUCH ROUTE WILL BE INVALID SHOULD IT TRANSPIRE THAT THE ROUTE OR PORTION THEREOF WILL, OR HAS CAUSED CONFLICT DUE TO IT HAVING BEEN APPROVED BASED ON INCORRECT OR FALSE INFORMATION SUPPLIED TO THE BOARD OR AS A RESULT OF AN ERROR. IN SUCH INSTANCE THE OPERATING LICENSE MUST BE RETURNED TO THE BOARD FOR CORRECTION.
7. THE VEHICLE MUST BE COVERED BY MOTOR VEHICLE INSURANCE AS WELL AS PERSONAL LIABILITY INSURANCE.



GAZETTE

REGION: ALL

GAZETTE PRINT DATE : 29 JANUARY 2014

GAZETTE EXPIRY DATE: 19 FEBRUARY 2014

1)	APP0000826	GAZETTE NUMBER: LGKZNG06-2014-JAN
2)	MANDLAKAYISE VINCENT SHANGE ID NO. 5003215350082	
3)	P O BOX 10177 HAMMARSDALE 3700	
4)	APPLICANT TYPE : NEW OPERATING LICENCE	
5)	1 x 15 (SEATED) 0 (STANDING)	
6.1.1.1	ROUTE 2. MPUMALANGA – CAMPERDOWN INBOUND: FORWARD FROM: MPUMALANGA ROUTE: P385, N3, P418, CHURCH STREET, VR PLANK SQUARE TO: CAMPERDOWN TAXI RANK – ADJACENT TO CAMPERDOWN STATION (KPC 0021) OUTBOUND: RETURN FROM: CAMPERDOWN TAXI RANK – ADJACENT TO CAMPERDOWN STATION (KPC0021) ROUTE: VR PLANK SQUARE, SHEPSTONE, BISHOP, P418, N3, P385 TO: MPUMALANGA	
6.1.1.2	CONDITIONS/RESTRICTIONS 1. PASSENGERS MAY BE PICKED UP AND/OR SET DOWN ONLY AT DESIGNATED TAXI RANK OR TAXI STOP, WHICH SHALL EXCLUDE BUS STOPS. 2. ENTRY OR RANKING ON PRIVATE PROPERTY IS NOT PERMITTED WITHOUT PERMISSION OF THE LANDLORD, A COPY OF WHICH MUST BE SUPPLIED TO THE BOARD BEFORE ISSUE OPERATING LICENSE. 3. WITHOUT HAVING ENTERED INTO AN AGREEMENT WITH OTHER OPERATORS ON A COMMON ROUTE, AS CONTEMPLATED BY SECTION 88 (2) (B) OF ACT 22 OF 2000, THE PICKING UP OR SETTING DOWN OF PASSENGERS ON SUCH ROUTE IS NOT PERMITTED. A COPY OF SUCH AGREEMENT MUST BE SUPPLIED TO THE BOARD. 4. AT RANKS, WHETHER ON -STREET OR OFF-STREET, ONLY THE TAXIS THAT CAN BE ACCOMMODATED IN THE DEMARCATED AREA MAY OCCUPY THE RANK, EXCESS VEHICLES MUST HOLD ELSEWHERE AT DESIGNATED HOLDING AREAS. 5. RANK PERMITS OR LETTERS OF AUTHORITY MUST BE PRODUCED IN RESPECT OF ALL RANKS IN MUNICIPAL ARREARS, IN PARTICULAR MAJOR TOWNS AND CITIES. 6. THE ALLOCATION OF ANY ROUTE OR PORTION OF A ROUTE IS SUBJECT TO THE CONDITION THAT IT HAS BEEN APPROVED AND ALLOCATED IN GOOD FAITH AND THAT SUCH ROUTE WILL BE INVALID SHOULD IT TRANSPIRE THAT THE ROUTE OR PORTION THEREOF WILL, OR HAS CAUSED CONFLICT DUE TO IT HAVING BEEN APPROVED BASED ON INCORRECT OR FALSE INFORMATION SUPPLIED TO THE BOARD OR AS A RESULT OF AN ERROR. IN SUCH INSTANCE THE OPERATING LICENSE MUST BE RETURNED TO THE BOARD FOR CORRECTION. 7. THE VEHICLE MUST BE COVERED BY MOTOR VEHICLE INSURANCE AS WELL AS PERSONAL LIABILITY INSURANCE.	
6.1.1.3	CHARTER SERVICE FROM MPUMALANGA TAXI RANK TO POINT WITHIN THE PROVINCE OF KZN ONLY.NO PICKING UP OR SETTING DOWN OF PASSENGERS EN ROUTE.	



GAZETTE

REGION: ALL

GAZETTE PRINT DATE : 29 JANUARY 2014

GAZETTE EXPIRY DATE: 19 FEBRUARY 2014

1)	APP0000825	GAZETTE NUMBER: LGKZNG06-2014-JAN
2)	SONNYBOY PATRICK NZIMANDE ID NO. 6909055689083	
3)	A856 MACOWAZA ROAD MPUMALANGA TOWNSHIP HAMMARSDALE 3700	
4)	APPLICANT TYPE : NEW OPERATING LICENCE	
5)	1 x 16 (SEATED) 0 (STANDING)	
6.1.1.1	<p>ROUTE 1. MPUMALANGA – PIETERMARITZBURG (VIA CHURCH STREET)</p> <p>INBOUND: FROM MPUMALANGA, P385, N3, N3/P338 (UMLAAS ROAD) INTERCHANGE, N3, MARKET ROAD INTERCHANGE, N3, BHAMBATHA (GREYTOWN), CHURCH, MASUKWANA (EAST), BOOM STREET TO BOOM / RETIEF TAXI TERMINAL (KPC0013)</p> <p>OUTBOUND: FROM BOOM / TAXI TERMINAL (KPC0013), BOOM STREET, MASUKWANA STREET (EAST), ECHO ROAD, ORTHMANN, N3, N3/P338 (UMLAAS ROAD), INTERCHANGE, N3, P385</p> <p>ALTERNATIVE - INBOUND</p> <p>(A) P385, N3, P418, CHURCH STREET, VR PLANK SQUARE (CAMPERDOWN TAXI RANK – KPX0021, VR PLANK SQUARE, SHEPSTONE, BISHOP, P418, N3 / P338 (UMLAAS ROAD) INTERCHANGE, N3, MARKET ROAD INTERCHANGE, N3, BHAMBATHA (GREYTOWN), CHURCH STREET, MASUKWANA (EAST), BOOM</p> <p>(B) P385, N3, P418, CHURCH STREET, VR PLANK SQUARE (CAMPERDOWN TAXI RANK – KPX 0021), VR PLANK SQUARE, SHEPSTONE, BISHOP, P418, N3 / P338 (UMLAAS ROAD), INTERCHANGE, N3, MARKET ROAD INTERCHANGE, N3, ARMITAGE, CHATTERTON, BOSHOF, BOOM STREET, RETIEF STREET, PIETERMARITZ STREET, PINE STREET, BOOM STREET</p> <p>ALTERNATIVE – OUTBOUND</p> <p>(A) BOOM STREET, MASUKWANA (EAST), ECHO, ORTHMANN, N3, N3 / P338 (UMLAAS ROAD) INTERCHANGE, P418, CHURCH STREET, VR PLANK SQUARE, SHEPSTONE, BISHOP, P418, N3, P385</p> <p>RESTRICTIONS ALONG MARKET ROAD, OFF-RAMP TO MARKET ROAD, ON-RAMP, ONLY OFFLOADING OF PASSENGERS IS PERMITTED. THE LOADING OF PASSENGERS ALONG THIS SECTION OF THE ROUTE IS NOT PERMITTED</p>	
6.1.1.2	<p>ROUTE 2. MPUMALANGA – CAMPERDOWN</p> <p>INBOUND: FORWARD FROM: MPUMALANGA ROUTE: P385, N3, P418, CHURCH STREET, VR PLANK SQUARE TO: CAMPERDOWN TAXI RANK – ADJACENT TO CAMPERDOWN STATION (KPC 0021)</p> <p>OUTBOUND: RETURN FROM: CAMPERDOWN TAXI RANK – ADJACENT TO CAMPERDOWN STATION (KPC0021) ROUTE: VR PLANK SQUARE, SHEPSTONE, BISHOP, P418, N3, P385 TO: MPUMALANGA</p>	



GAZETTE

REGION: ALL

GAZETTE PRINT DATE : 29 JANUARY 2014

GAZETTE EXPIRY DATE: 19 FEBRUARY 2014

6.1.1.3	<p>ROUTE 3. MPUMALANGA TAXI RANK TO CATO RIDGE AND ABBATOIR FROM MPUMALANGA TAXI RANK – MEYIWA MAIN ROAD, TURN LEFT 2011 STREET, TURN RIGHT 74095 STREET, TURN LEFT P385 BECOMING R103/P1-3, TURN LEFT P423 / EDDY HAGAN, DRIVE INTO CATO RIDGE ABBATTOIR TAXI RANK AND RETURN BACK ON THE SAME ROUTE</p>
6.1.1.4	<p>ROUTE 4. MPUMALANGA TAXI RANK TO UMLAAS ROAD INBOUND - FORWARD ORIGIN: FROM MPUMALANGA TAXI RANK, TURN RIGHT TO MEYIWA MAIN ROAD, TURN LEFT 2011 STREET, TURN RIGHT 74095 STREET, TURN LEFT P385, TURN LEFT R603 ROUTE: GEORGEDALE, CATO RIDGE, CAMPERDOWN DESTINATION: UMLAAS ROAD</p> <p>OUTBOUND – RETURN ORIGIN: UMLAAS ROAD, R603, N3, MPUMALANGA / INCHANGA / CATO RIDGE OFF-RAMP – JOIN R103, TURN RIGHT GEORGEDALE ROAD, MEYIWA MAIN ROAD ROUTE: CAMPERDOWN, CATO RIDGE, GEORGEDALE DESTINATION: MPUMALANGA TOWNSHIP (ALL SECTIONS INCLUDING EMALANGENI)</p>
6.1.1.5	<p>ROUTE 5.MPUMALANGA TAXI RANK TO ESTCOURT INBOUND FORWARD ORIGIN: MPUMALANGA TAXI RANK, TURN RIGHT TO MEYIWA MAIN ROAD, GEORGEDALE ROAD, JOIN R103, N3, OFF RANK ESTCOURT, HARDING STREET, ALEXANDRA STREET DESTINATION: ESTCOURT TAXI RANK OUTBOUND RETURN ORIGIN: ESTCOURT TAXI RANK ALEXANDRA STREET HARDING STREET TO R103, JOIN N3 DURBAN, MPUMALANGA, INCHANGA, CATO RIDGE, OFF RANK JOIN R103, TURN RIGHT GEORGEDALE ROAD MEYIWA MAIN ROAD DESTINATION: MPUMALANGA TOWNSHIP (ALL SECTIONS AND EMALANGENI) MPUMALANGA - WESTMEAD, 22065K2206R400052047, KZNBRCDNB0000722 ROUTE 9.MPUMALANGA TAXI RANK TO WESTMEAD FROM MPUMALANGA TAXI RANK ON MEYIWA MAIN ROAD, TURN LEFT 2011 STREET, TURN RIGHT 74095 STREET, TURN RIGHT P385, TURN RIGHT N3, PASS MARIANHILL TOLL PLAZA, LEFT RICHMOND ROAD, LEFT WESTMEAD ROAD, LEFT ALEXANDER ROAD, RIGHT TRAFFORD ROAD, LEFT RICHMOND ROAD, LEFT SWANFIELD ROAD, LEFT INTO TAXI HOLDING ON COMMERCIAL ROAD AND RETURN BACK ON THE SAME ROUTE TO ALL UNITS WITHIN MPUMALANGA MPUMALANGA - DURBAN, 22065K2206LS00052048, KZNBRCDNB0000723 ROUTE 10.MPUMALANGA TAXI RANK TO DURBAN FROM MPUMALANGA TAXI RANK ON MEYIWA MAIN ROAD, TURN LEFT 2011 STREET, TURN RIGHT 74095 STREET, TURN RIGHT P385, TURN RIGHT N3, PASS MARIANHILL TOLL PLAZA, OR N3, LEFT M13, LEFT OLD MAIN ROAD PINETOWN, RIGHT STAPLETON ROAD, LEFT M13, LEFT N3, TURN LEFT INTO BEREA ROAD NORTH, RIGHT INTO BEREA ROAD, INTO WEST STREET, LEFT TURN RUSSELL STREET AND RANK AT THE INTERSECTION OF RUSSELL STREET AND PINE STREET ALTERNATIVE ROUTE FROM BEREA ROAD NORTH, INTO OLD DUTCH ROAD, INTO ALICE STREET, TURN RIGHT INTO GREY STREET, BECOMING BROAD STREET, RIGHT TURN SMITH STREET, RIGHT TURN RUSSELL STREET AND PROCEED TO RANK AS ABOVE, RETURN TRIP FROM RANK AT THE INTERSECTION OF PINE STREET, LEFT TURN INTO N3, FROM THE N3 DRIVE BACKWARDS ON THE SAME ROUTE AS THE FORWARD TRIP</p>



GAZETTE

REGION: ALL

GAZETTE PRINT DATE : 29 JANUARY 2014

GAZETTE EXPIRY DATE: 19 FEBRUARY 2014

6.1.1.6	<p>ROUTE 6. MPUMALANGA TAXI RANK TO MATATIELE INBOUND – FORWARD ORIGIN: MPUMALANGA TAXI RANK, TURN RIGHT TO MEYIWA ROAD, TURN LEFT TO GEORGEDALE ROAD, JOIN R103, N3 TO PIETERMARITZBURG, AND TURN OFF TO R56 UMLAAS ROAD ROUTE: RICHMOND, IXOPO, UMZIMKHULU, KOSTAD TO OFFLOAD DESTINATION: MATATIELE, MARKET STREET, STATION ROAD, INTO MATATIELE TAXI RANK</p> <p>OUTBOUND – RETURN ORIGIN: MATATIELE TAXI RANK, STATION ROAD, MARKET ROAD, 56 TO UMLAAS ROAD ROUTE: UMLAAS ROAD, CAMPERDOWN, CATO RIDGE GEORGEDALE DESTINATION: MPUMALANGA TOWNSHIP AND EMALANGENI</p>
6.1.1.7	<p>ROUTE 7 MPUMALANGA TAXI RANK TO HAMMARSDALE AND ELANGENI INDUSTRIES FROM (ORIGIN): MPUMALANGA TAXI RANK ON MEYIWA MAIN ROAD, TURN LEFT 2011 STREET, TURN RIGHT 74095 STREET, TURN RIGHT P385, RIGHT TURN KELLY ROAD, TURN LEFT ANDERSON ROAD ELANGENI INDUSTRIES AND RETURN BACK ON THE SAME ROUTE TO ALL UNITS WITHIN MPUMALANGA (INCLUDING EMALANGENI)</p>
6.1.1.8	<p>ROUTE 8. MPUMALANGA TAXI RANK TO PINETOWN FROM: MPUMALANGA TAXI RANK ON MEYIWA MAIN ROAD, TURN LEFT 2011 STREET, TURN RIGHT 74095 STREET, TURN RIGHT P385, TURN RIGHT N3, LEFT M13, PASS EVERTON, MAYTIME STORES, KLOOF, LEFT TURN OLD MAIN ROAD, RIGHT ANDERSON ROAD, LEFT TURN STANFIELD LANE, RIGHT INTO HILL STREET BUS RANK AND RETURN BACK ON THE SAME ROUTE TO ALL UNITS WITHIN MPUMALANGA</p>
6.1.1.9	<p>ROUTE 9. MPUMLANGA TAXI RANK TO WESTMEAD FROM MPUMALANGA TAXI RANK ON MEYIWA MAIN ROAD, TURN LEFT 2011 STREET, TURN RIGHT 74095 STREET, TURN RIGHT P385, TURN RIGHT N3, PASS MARIANHILL TOLL PLAZA, LEFT RICHMOND ROAD, LEFT WESTMEAD ROAD, LEFT ALEXANDER ROAD, RIGHT TRAFFORD ROAD, LEFT RICHMOND ROAD, LEFT SWANFIELD ROAD, LEFT INTO TAXI HOLDING ON COMMERCIAL ROAD AND RETURN BACK ON THE SAME ROUTE TO ALL UNITS WITHIN MPUMALANGA</p>



GAZETTE

REGION: ALL

GAZETTE PRINT DATE : 29 JANUARY 2014

GAZETTE EXPIRY DATE: 19 FEBRUARY 2014

6.1.1.1 0	<p>ROUTE 10. MPUMALANGA TAXI RANK TO DURBAN FROM MPUMALANGA TAXI RANK ON MEYIWA MAIN ROAD, TURN LEFT 2011 STREET, TURN RIGHT 74095 STREET, TURN RIGHT P385, TURN RIGHT N3, PASS MARRIANHILL TOLL PLAZA, OR N3, LEFT M13, LEFT OLD MAIN ROAD PINETOWN, RIGHT STAPLETON ROAD, LEFT M13, LEFT N3, TURN LEFT INTO BEREA ROAD NORTH, RIGHT INTO BEREA ROAD, INTO WEST STREET, LEFT TURN RUSSELL STREET AND RANK AT THE INTERSECTION OF RUSSELL STREET AND PINE STREET</p> <p>ALTERNATIVE ROUTE FROM BEREA ROAD NORTH, INTO OLD DUTCH ROAD, INTO ALICE STREET, TURN RIGHT INTO GREY STREET, BECOMING BROAD STREET, RIGHT TURN SMITH STREET, RIGHT TURN RUSSELL STREET AND PROCEED TO RANK AS ABOVE, RETURN TRIP – FROM RANK AT THE INTERSECTION OF PINE STREET, LEFT TURN INTO N3, FROM THE N3 DRIVE BACKWARDS ON THE SAME ROUTE AS THE FORWARD TRIP.</p>
6.1.1.1 1	<p>CONDITIONS/RESTRICTIONS</p> <ol style="list-style-type: none"> 1. PASSENGERS MAY BE PICKED UP AND/OR SET DOWN ONLY AT DESIGNATED TAXI RANK OR TAXI STOP, WHICH SHALL EXCLUDE BUS STOPS. 2. ENTRY OR RANKING ON PRIVATE PROPERTY IS NOT PERMITTED WITHOUT PERMISSION OF THE LANDLORD, A COPY OF WHICH MUST BE SUPPLIED TO THE BOARD BEFORE ISSUE OPERATING LICENSE. 3. WITHOUT HAVING ENTERED INTO AN AGREEMENT WITH OTHER OPERATORS ON A COMMON ROUTE, AS CONTEMPLATED BY SECTION 88 (2) (B) OF ACT 22 OF 2000, THE PICKING UP OR SETTING DOWN OF PASSENGERS ON SUCH ROUTE IS NOT PERMITTED. A COPY OF SUCH AGREEMENT MUST BE SUPPLIED TO THE BOARD. 4. AT RANKS, WHETHER ON -STREET OR OFF-STREET, ONLY THE TAXIS THAT CAN BE ACCOMMODATED IN THE DEMARCATED AREA MAY OCCUPY THE RANK, EXCESS VEHICLES MUST HOLD ELSEWHERE AT DESIGNATED HOLDING AREAS. 5. RANK PERMITS OR LETTERS OF AUTHORITY MUST BE PRODUCED IN RESPECT OF ALL RANKS IN MUNICIPAL ARREARS, IN PARTICULAR MAJOR TOWNS AND CITIES. 6. THE ALLOCATION OF ANY ROUTE OR PORTION OF A ROUTE IS SUBJECT TO THE CONDITION THAT IT HAS BEEN APPROVED AND ALLOCATED IN GOOD FAITH AND THAT SUCH ROUTE WILL BE INVALID SHOULD IT TRANSPIRE THAT THE ROUTE OR PORTION THEREOF WILL, OR HAS CAUSED CONFLICT DUE TO IT HAVING BEEN APPROVED BASED ON INCORRECT OR FALSE INFORMATION SUPPLIED TO THE BOARD OR AS A RESULT OF AN ERROR. IN SUCH INSTANCE THE OPERATING LICENSE MUST BE RETURNED TO THE BOARD FOR CORRECTION. 7. THE VEHICLE MUST BE COVERED BY MOTOR VEHICLE INSURANCE AS WELL AS PERSONAL LIABILITY INSURANCE.



GAZETTE

REGION: ALL

GAZETTE PRINT DATE : 29 JANUARY 2014

GAZETTE EXPIRY DATE: 19 FEBRUARY 2014

1) APP0000821	GAZETTE NUMBER: LGKZNG06-2014-JAN
2) KHONZIWE PRUDENCE GWAALA ID NO. 7301080627081	
3) EXT B789 NTULI ROAD MPUMALANGA TOWNSHIP HAMMERSDALE 3700	
4) APPLICANT TYPE : NEW OPERATING LICENCE	
5) IS STILL TO BE ACQUIRED	
6.1.1.1	<p>ROUTE 1. MPUMALANGA – PIETERMARITZBURG (VIA CHURCH STREET)</p> <p>INBOUND: FROM MPUMALANGA, P385, N3, N3/P338 (UMLAAS ROAD) INTERCHANGE, N3, MARKET ROAD INTERCHANGE, N3, BHAMBATHA (GREYTOWN), CHURCH, MASUKWANA (EAST), BOOM STREET TO BOOM / RETIEF TAXI TERMINAL (KPC0013)</p> <p>OUTBOUND: FROM BOOM / TAXI TERMINAL (KPC0013), BOOM STREET, MASUKWANA STREET (EAST), ECHO ROAD, ORTHMANN, N3, N3/P338 (UMLAAS ROAD), INTERCHANGE, N3, P385</p> <p>ALTERNATIVE - INBOUND (A) P385, N3, P418, CHURCH STREET, VR PLANK SQUARE (CAMPERDOWN TAXI RANK – KPX0021, VR PLANK SQUARE, SHEPSTONE, BISHOP, P418, N3 / P338 (UMLAAS ROAD) INTERCHANGE, N3, MARKET ROAD INTERCHANGE, N3, BHAMBATHA (GREYTOWN), CHURCH STREET, MASUKWANA (EAST), BOOM</p> <p>(B) P385, N3, P418, CHURCH STREET, VR PLANK SQUARE (CAMPERDOWN TAXI RANK – KPX 0021), VR PLANK SQUARE, SHEPSTONE, BISHOP, P418, N3 / P338 (UMLAAS ROAD), INTERCHANGE, N3, MARKET ROAD INTERCHANGE, N3, ARMITAGE, CHATTERTON, BOSHOFF, BOOM STREET, RETIEF STREET, PIETERMARITZ STREET, PINE STREET, BOOM STREET</p> <p>ALTERNATIVE – OUTBOUND (A) BOOM STREET, MASUKWANA (EAST), ECHO, ORTHMANN, N3, N3 / P338 (UMLAAS ROAD) INTERCHANGE, P418, CHURCH STREET, VR PLANK SQUARE, SHEPSTONE, BISHOP, P418, N3, P385</p> <p>RESTRICTIONS ALONG MARKET ROAD, OFF-RAMP TO MARKET ROAD, ON-RAMP, ONLY OFFLOADING OF PASSENGERS IS PERMITTED. THE LOADING OF PASSENGERS ALONG THIS SECTION OF THE ROUTE IS NOT PERMITTED</p>
6.1.1.2	<p>ROUTE 2. MPUMALANGA – CAMPERDOWN</p> <p>INBOUND: FORWARD FROM: MPUMALANGA</p> <p>ROUTE: P385, N3, P418, CHURCH STREET, VR PLANK SQUARE</p> <p>TO: CAMPERDOWN TAXI RANK – ADJACENT TO CAMPERDOWN STATION (KPC 0021)</p> <p>OUTBOUND: RETURN FROM: CAMPERDOWN TAXI RANK – ADJACENT TO CAMPERDOWN STATION (KPC0021)</p> <p>ROUTE: VR PLANK SQUARE, SHEPSTONE, BISHOP, P418, N3, P385</p> <p>TO: MPUMALANGA</p>



GAZETTE

REGION: ALL

GAZETTE PRINT DATE : 29 JANUARY 2014

GAZETTE EXPIRY DATE: 19 FEBRUARY 2014

6.1.1.3	<p>ROUTE 3. MPUMALANGA TAXI RANK TO CATO RIDGE AND ABBATOIR FROM MPUMALANGA TAXI RANK – MEYIWA MAIN ROAD, TURN LEFT 2011 STREET, TURN RIGHT 74095 STREET, TURN LEFT P385 BECOMING R103/P1-3, TURN LEFT P423 / EDDY HAGAN, DRIVE INTO CATO RIDGE ABBATTOIR TAXI RANK AND RETURN BACK ON THE SAME ROUTE</p>
6.1.1.4	<p>ROUTE 4. MPUMALANGA TAXI RANK TO UMLAAS ROAD INBOUND - FORWARD ORIGIN: FROM MPUMALANGA TAXI RANK, TURN RIGHT TO MEYIWA MAIN ROAD, TURN LEFT 2011 STREET, TURN RIGHT 74095 STREET, TURN LEFT P385, TURN LEFT R603 ROUTE: GEORGEDALE, CATO RIDGE, CAMPERDOWN DESTINATION: UMLAAS ROAD</p> <p>OUTBOUND – RETURN ORIGIN: UMLAAS ROAD, R603, N3, MPUMALANGA / INCHANGA / CATO RIDGE OFF-RAMP – JOIN R103, TURN RIGHT GEORGEDALE ROAD, MEYIWA MAIN ROAD ROUTE: CAMPERDOWN, CATO RIDGE, GEORGEDALE DESTINATION: MPUMALANGA TOWNSHIP (ALL SECTIONS INCLUDING EMALANGENI)</p>
6.1.1.5	<p>ROUTE 5. MPUMALANGA TAXI RANK TO ESTCOURT INBOUND – FORWARD ORIGIN: MPUMALANGA TAXI RANK, TURN RIGHT TO MEYIWA MAIN ROAD, GEORGEDALE ROAD, JOIN R103,N3, OFF RAMP ESTCOURT, HARDING STREET, ALEXANDRA STREET DESTINATION: ESTCOURT TAXI RANK</p> <p>OUTBOUND – RETURN ORIGIN: ESTCOURT TAXI RANK – ALEXANDRA STREET – HARDING STREET TO R103, JOIN N3 DURBAN, MPUMALANGA, INCHANGA, CATO RIDGE, OFF RAMP JOIN R103, TURN RIGHT GEORGEDALE ROAD – MEYIWA MAIN ROAD DESTINATION: MPUMALANGA TOWNSHIP (ALL SECTIONS AND EMALANGENI)</p>
6.1.1.6	<p>ROUTE 6. MPUMALANGA TAXI RANK TO MATATIELE INBOUND – FORWARD ORIGIN: MPUMALANGA TAXI RANK, TURN RIGHT TO MEYIWA ROAD, TURN LEFT TO GEORGEDALE ROAD, JOIN R103, N3 TO PIETERMARITZBURG, AND TURN OFF TO R56 UMLAAS ROAD ROUTE: RICHMOND, IXOPO, UMZIMKHULU, KOSTAD TO OFFLOAD DESTINATION: MATATIELE, MARKET STREET, STATION ROAD, INTO MATATIELE TAXI RANK</p> <p>OUTBOUND – RETURN ORIGIN: MATATIELE TAXI RANK, STATION ROAD, MARKET ROAD, 56 TO UMLAAS ROAD ROUTE: UMLAAS ROAD, CAMPERDOWN, CATO RIDGE GEORGEDALE DESTINATION: MPUMALANGA TOWNSHIP AND EMALANGENI</p>



GAZETTE

REGION: ALL

GAZETTE PRINT DATE : 29 JANUARY 2014

GAZETTE EXPIRY DATE: 19 FEBRUARY 2014

6.1.1.7	<p>ROUTE 7</p> <p>MPUMALANGA TAXI RANK TO HAMMARSDALE AND ELANGENI INDUSTRIES</p> <p>FROM (ORIGIN): MPUMALANGA TAXI RANK ON MEYIWA MAIN ROAD, TURN LEFT 2011 STREET, TURN RIGHT 74095 STREET, TURN RIGHT P385, RIGHT TURN KELLY ROAD, TURN LEFT ANDERSON ROAD ELANGENI INDUSTRIES AND RETURN BACK ON THE SAME ROUTE TO ALL UNITS WITHIN MPUMALANGA (INCLUDING EMALANGENI)</p>
6.1.1.8	<p>ROUTE 8.</p> <p>MPUMALANGA TAXI RANK TO PINETOWN</p> <p>FROM: MPUMALANGA TAXI RANK ON MEYIWA MAIN ROAD, TURN LEFT 2011 STREET, TURN RIGHT 74095 STREET, TURN RIGHT P385, TURN RIGHT N3, LEFT M13, PASS EVERTON, MAYTIME STORES, KLOOF, LEFT TURN OLD MAIN ROAD, RIGHT ANDERSON ROAD, LEFT TURN STANFIELD LANE, RIGHT INTO HILL STREET BUS RANK AND RETURN BACK ON THE SAME ROUTE TO ALL UNITS WITHIN MPUMALANGA</p>
6.1.1.9	<p>ROUTE 9.</p> <p>MPUMLANGA TAXI RANK TO WESTMEAD</p> <p>FROM MPUMALANGA TAXI RANK ON MEYIWA MAIN ROAD, TURN LEFT 2011 STREET, TURN RIGHT 74095 STREET, TURN RIGHT P385, TURN RIGHT N3, PASS MARIANHILL TOLL PLAZA, LEFT RICHMOND ROAD, LEFT WESTMEAD ROAD, LEFT ALEXANDER ROAD, RIGHT TRAFFORD ROAD, LEFT RICHMOND ROAD, LEFT SWANFIELD ROAD, LEFT INTO TAXI HOLDING ON COMMERCIAL ROAD AND RETURN BACK ON THE SAME ROUTE TO ALL UNITS WITHIN MPUMALANGA</p>
6.1.1.10	<p>ROUTE 10.</p> <p>MPUMALANGA TAXI RANK TO DURBAN</p> <p>FROM MPUMALANGA TAXI RANK ON MEYIWA MAIN ROAD, TURN LEFT 2011 STREET, TURN RIGHT 74095 STREET, TURN RIGHT P385, TURN RIGHT N3, PASS MARRIANHILL TOLL PLAZA, OR N3, LEFT M13, LEFT OLD MAIN ROAD PINETOWN, RIGHT STAPLETON ROAD, LEFT M13, LEFT N3, TURN LEFT INTO BEREA ROAD NORTH, RIGHT INTO BEREA ROAD, INTO WEST STREET, LEFT TURN RUSSELL STREET AND RANK AT THE INTERSECTION OF RUSSELL STREET AND PINE STREET</p> <p>ALTERNATIVE ROUTE</p> <p>FROM BEREA ROAD NORTH, INTO OLD DUTCH ROAD, INTO ALICE STREET, TURN RIGHT INTO GREY STREET, BECOMING BROAD STREET, RIGHT TURN SMITH STREET, RIGHT TURN RUSSELL STREET AND PROCEED TO RANK AS ABOVE, RETURN TRIP – FROM RANK AT THE INTERSECTION OF PINE STREET, LEFT TURN INTO N3, FROM THE N3 DRIVE BACKWARDS ON THE SAME ROUTE AS THE FORWARD TRIP.</p>



GAZETTE

REGION: ALL

GAZETTE PRINT DATE : 29 JANUARY 2014

GAZETTE EXPIRY DATE: 19 FEBRUARY 2014

6.1.1.1	CONDITIONS/RESTRICTIONS
1	<p>1. PASSENGERS MAY BE PICKED UP AND/OR SET DOWN ONLY AT DESIGNATED TAXI RANK OR TAXI STOP, WHICH SHALL EXCLUDE BUS STOPS.</p> <p>2. ENTRY OR RANKING ON PRIVATE PROPERTY IS NOT PERMITTED WITHOUT PERMISSION OF THE LANDLORD, A COPY OF WHICH MUST BE SUPPLIED TO THE BOARD BEFORE ISSUE OPERATING LICENSE.</p> <p>3. WITHOUT HAVING ENTERED INTO AN AGREEMENT WITH OTHER OPERATORS ON A COMMON ROUTE, AS CONTEMPLATED BY SECTION 88 (2) (B) OF ACT 22 OF 2000, THE PICKING UP OR SETTING DOWN OF PASSENGERS ON SUCH ROUTE IS NOT PERMITTED. A COPY OF SUCH AGREEMENT MUST BE SUPPLIED TO THE BOARD.</p> <p>4. AT RANKS, WHETHER ON -STREET OR OFF-STREET, ONLY THE TAXIS THAT CAN BE ACCOMMODATED IN THE DEMARCATED AREA MAY OCCUPY THE RANK, EXCESS VEHICLES MUST HOLD ELSEWHERE AT DESIGNATED HOLDING AREAS.</p> <p>5. RANK PERMITS OR LETTERS OF AUTHORITY MUST BE PRODUCED IN RESPECT OF ALL RANKS IN MUNICIPAL ARREARS, IN PARTICULAR MAJOR TOWNS AND CITIES.</p> <p>6. THE ALLOCATION OF ANY ROUTE OR PORTION OF A ROUTE IS SUBJECT TO THE CONDITION THAT IT HAS BEEN APPROVED AND ALLOCATED IN GOOD FAITH AND THAT SUCH ROUTE WILL BE INVALID SHOULD IT TRANSPIRE THAT THE ROUTE OR PORTION THEREOF WILL, OR HAS CAUSED CONFLICT DUE TO IT HAVING BEEN APPROVED BASED ON INCORRECT OR FALSE INFORMATION SUPPLIED TO THE BOARD OR AS A RESULT OF AN ERROR. IN SUCH INSTANCE THE OPERATING LICENSE MUST BE RETURNED TO THE BOARD FOR CORRECTION.</p> <p>7. THE VEHICLE MUST BE COVERED BY MOTOR VEHICLE INSURANCE AS WELL AS PERSONAL LIABILITY INSURANCE.</p>



GAZETTE

REGION: ALL

GAZETTE PRINT DATE : 29 JANUARY 2014

GAZETTE EXPIRY DATE: 19 FEBRUARY 2014

<p>1) APP0000779</p> <p>2) BHEKUMUZI PHILLIP LUTHULI ID NO. 5609105320082</p> <p>3) P.O.BOX 436 HAMMARSDALE 3700</p> <p>4) APPLICANT TYPE : NEW OPERATING LICENCE</p> <p>5) IS STILL TO BE ACQUIRED</p>	<p>GAZETTE NUMBER: LGKZNG06-2014-JAN</p>
<p>6.1.1.1</p>	<p>ROUTE 1. MPUMALANGA – PIETERMARITZBURG (VIA CHURCH STREET) INBOUND: FROM MPUMALANGA, P385, N3, N3/P338 (UMLAAS ROAD) INTERCHANGE, N3, MARKET ROAD INTERCHANGE, N3, BHAMBATHA (GREYTOWN), CHURCH, MASUKWANA (EAST), BOOM STREET TO BOOM / RETIEF TAXI TERMINAL (KPC0013) OUTBOUND: FROM BOOM / TAXI TERMINAL (KPC0013), BOOM STREET, MASUKWANA STREET (EAST), ECHO ROAD, ORTHMANN, N3, N3/P338 (UMLAAS ROAD), INTERCHANGE, N3, P385 ALTERNATIVE - INBOUND (A) P385, N3, P418, CHURCH STREET, VR PLANK SQUARE (CAMPERDOWN TAXI RANK – KPX0021), VR PLANK SQUARE, SHEPSTONE, BISHOP, P418, N3 / P338 (UMLAAS ROAD) INTERCHANGE, N3, MARKET ROAD INTERCHANGE, N3, BHAMBATHA (GREYTOWN), CHURCH STREET, MASUKWANA (EAST), BOOM (B) P385, N3, P418, CHURCH STREET, VR PLANK SQUARE (CAMPERDOWN TAXI RANK – KPX 0021), VR PLANK SQUARE, SHEPSTONE, BISHOP, P418, N3 / P338 (UMLAAS ROAD), INTERCHANGE, N3, MARKET ROAD INTERCHANGE, N3, ARMITAGE, CHATTERTON, BOSHOFF, BOOM STREET, RETIEF STREET, PIETERMARITZ STREET, PINE STREET, BOOM STREET ALTERNATIVE – OUTBOUND (A) BOOM STREET, MASUKWANA (EAST), ECHO, ORTHMANN, N3, N3 / P338 (UMLAAS ROAD) INTERCHANGE, P418, CHURCH STREET, VR PLANK SQUARE, SHEPSTONE, BISHOP, P418, N3, P385 RESTRICTIONS ALONG MARKET ROAD, OFF-RAMP TO MARKET ROAD, ON-RAMP, ONLY OFFLOADING OF PASSENGERS IS PERMITTED. THE LOADING OF PASSENGERS ALONG THIS SECTION OF THE ROUTE IS NOT PERMITTED</p>
<p>6.1.1.2</p>	<p>ROUTE 2. MPUMALANGA – CAMPERDOWN INBOUND: FORWARD FROM: MPUMALANGA ROUTE: P385, N3, P418, CHURCH STREET, VR PLANK SQUARE TO: CAMPERDOWN TAXI RANK – ADJACENT TO CAMPERDOWN STATION (KPC 0021) OUTBOUND: RETURN FROM: CAMPERDOWN TAXI RANK – ADJACENT TO CAMPERDOWN STATION (KPC0021) ROUTE: VR PLANK SQUARE, SHEPSTONE, BISHOP, P418, N3, P385 TO: MPUMALANGA</p>



GAZETTE

REGION: ALL

GAZETTE PRINT DATE : 29 JANUARY 2014

GAZETTE EXPIRY DATE: 19 FEBRUARY 2014

6.1.1.3 CONDITIONS/RESTRICTIONS

1. PASSENGERS MAY BE PICKED UP AND/OR SET DOWN ONLY AT DESIGNATED TAXI RANK OR TAXI STOP, WHICH SHALL EXCLUDE BUS STOPS.
2. ENTRY OR RANKING ON PRIVATE PROPERTY IS NOT PERMITTED WITHOUT PERMISSION OF THE LANDLORD, A COPY OF WHICH MUST BE SUPPLIED TO THE BOARD BEFORE ISSUE OPERATING LICENSE.
3. WITHOUT HAVING ENTERED INTO AN AGREEMENT WITH OTHER OPERATORS ON A COMMON ROUTE, AS CONTEMPLATED BY SECTION 88 (2) (B) OF ACT 22 OF 2000, THE PICKING UP OR SETTING DOWN OF PASSENGERS ON SUCH ROUTE IS NOT PERMITTED. A COPY OF SUCH AGREEMENT MUST BE SUPPLIED TO THE BOARD.
4. AT RANKS, WHETHER ON -STREET OR OFF-STREET, ONLY THE TAXIS THAT CAN BE ACCOMMODATED IN THE DEMARCATED AREA MAY OCCUPY THE RANK, EXCESS VEHICLES MUST HOLD ELSEWHERE AT DESIGNATED HOLDING AREAS.
5. RANK PERMITS OR LETTERS OF AUTHORITY MUST BE PRODUCED IN RESPECT OF ALL RANKS IN MUNICIPAL ARREARS, IN PARTICULAR MAJOR TOWNS AND CITIES.
6. THE ALLOCATION OF ANY ROUTE OR PORTION OF A ROUTE IS SUBJECT TO THE CONDITION THAT IT HAS BEEN APPROVED AND ALLOCATED IN GOOD FAITH AND THAT SUCH ROUTE WILL BE INVALID SHOULD IT TRANSPIRE THAT THE ROUTE OR PORTION THEREOF WILL, OR HAS CAUSED CONFLICT DUE TO IT HAVING BEEN APPROVED BASED ON INCORRECT OR FALSE INFORMATION SUPPLIED TO THE BOARD OR AS A RESULT OF AN ERROR. IN SUCH INSTANCE THE OPERATING LICENSE MUST BE RETURNED TO THE BOARD FOR CORRECTION.
7. THE VEHICLE MUST BE COVERED BY MOTOR VEHICLE INSURANCE AS WELL AS PERSONAL LIABILITY INSURANCE.



GAZETTE

REGION: ALL

GAZETTE PRINT DATE : 29 JANUARY 2014

GAZETTE EXPIRY DATE: 19 FEBRUARY 2014

1)	APP0000783	GAZETTE NUMBER: LGKZNG06-2014-JAN
2)	BHEKUMUZI PHILLIP LUTHULI ID NO. 5609105320082	
3)	P.O.BOX 46258 BISHOPSTOWIE PIETERMARITZBURG 3252	
4)	APPLICANT TYPE : NEW OPERATING LICENCE	
5)	IS STILL TO BE ACQUIRED	
6.1.1.1	<p>ROUTE 1. MPUMALANGA – PIETERMARITZBURG (VIA CHURCH STREET) INBOUND: FROM MPUMALANGA, P385, N3, N3/P338 (UMLAAS ROAD) INTERCHANGE, N3, MARKET ROAD INTERCHANGE, N3, BHAMBATHA (GREYTOWN), CHURCH, MASUKWANA (EAST), BOOM STREET TO BOOM / RETIEF TAXI TERMINAL (KPC0013) OUTBOUND: FROM BOOM / TAXI TERMINAL (KPC0013), BOOM STREET, MASUKWANA STREET (EAST), ECHO ROAD, ORTHMANN, N3, N3/P338 (UMLAAS ROAD), INTERCHANGE, N3, P385 ALTERNATIVE - INBOUND (A) P385, N3, P418, CHURCH STREET, VR PLANK SQUARE (CAMPERDOWN TAXI RANK – KPX0021, VR PLANK SQUARE, SHEPSTONE, BISHOP, P418, N3 / P338 (UMLAAS ROAD) INTERCHANGE, N3, MARKET ROAD INTERCHANGE, N3, BHAMBATHA (GREYTOWN), CHURCH STREET, MASUKWANA (EAST), BOOM (B) P385, N3, P418, CHURCH STREET, VR PLANK SQUARE (CAMPERDOWN TAXI RANK – KPX 0021), VR PLANK SQUARE, SHEPSTONE, BISHOP, P418, N3 / P338 (UMLAAS ROAD), INTERCHANGE, N3, MARKET ROAD INTERCHANGE, N3, ARMITAGE, CHATTERTON, BOSHOFF, BOOM STREET, RETIEF STREET, PIETERMARITZ STREET, PINE STREET, BOOM STREET ALTERNATIVE – OUTBOUND (A) BOOM STREET, MASUKWANA (EAST), ECHO, ORTHMANN, N3, N3 / P338 (UMLAAS ROAD) INTERCHANGE, P418, CHURCH STREET, VR PLANK SQUARE, SHEPSTONE, BISHOP, P418, N3, P385 RESTRICTIONS ALONG MARKET ROAD, OFF-RAMP TO MARKET ROAD, ON-RAMP, ONLY OFFLOADING OF PASSENGERS IS PERMITTED. THE LOADING OF PASSENGERS ALONG THIS SECTION OF THE ROUTE IS NOT PERMITTED</p>	
6.1.1.2	<p>ROUTE 2. MPUMALANGA – CAMPERDOWN INBOUND: FORWARD FROM: MPUMALANGA ROUTE: P385, N3, P418, CHURCH STREET, VR PLANK SQUARE TO: CAMPERDOWN TAXI RANK – ADJACENT TO CAMPERDOWN STATION (KPC 0021) OUTBOUND: RETURN FROM: CAMPERDOWN TAXI RANK – ADJACENT TO CAMPERDOWN STATION (KPC0021) ROUTE: VR PLANK SQUARE, SHEPSTONE, BISHOP, P418, N3, P385 TO: MPUMALANGA</p>	



GAZETTE

REGION: ALL

GAZETTE PRINT DATE : 29 JANUARY 2014

GAZETTE EXPIRY DATE: 19 FEBRUARY 2014

6.1.1.3	<p>CONDITIONS/RESTRICTIONS</p> <ol style="list-style-type: none">1. PASSENGERS MAY BE PICKED UP AND/OR SET DOWN ONLY AT DESIGNATED TAXI RANK OR TAXI STOP, WHICH SHALL EXCLUDE BUS STOPS.2. ENTRY OR RANKING ON PRIVATE PROPERTY IS NOT PERMITTED WITHOUT PERMISSION OF THE LANDLORD, A COPY OF WHICH MUST BE SUPPLIED TO THE BOARD BEFORE ISSUE OPERATING LICENSE.3. WITHOUT HAVING ENTERED INTO AN AGREEMENT WITH OTHER OPERATORS ON A COMMON ROUTE, AS CONTEMPLATED BY SECTION 88 (2) (B) OF ACT 22 OF 2000, THE PICKING UP OR SETTING DOWN OF PASSENGERS ON SUCH ROUTE IS NOT PERMITTED. A COPY OF SUCH AGREEMENT MUST BE SUPPLIED TO THE BOARD.4. AT RANKS, WHETHER ON -STREET OR OFF-STREET, ONLY THE TAXIS THAT CAN BE ACCOMMODATED IN THE DEMARCATED AREA MAY OCCUPY THE RANK, EXCESS VEHICLES MUST HOLD ELSEWHERE AT DESIGNATED HOLDING AREAS.5. RANK PERMITS OR LETTERS OF AUTHORITY MUST BE PRODUCED IN RESPECT OF ALL RANKS IN MUNICIPAL ARREARS, IN PARTICULAR MAJOR TOWNS AND CITIES.6. THE ALLOCATION OF ANY ROUTE OR PORTION OF A ROUTE IS SUBJECT TO THE CONDITION THAT IT HAS BEEN APPROVED AND ALLOCATED IN GOOD FAITH AND THAT SUCH ROUTE WILL BE INVALID SHOULD IT TRANSPIRE THAT THE ROUTE OR PORTION THEREOF WILL, OR HAS CAUSED CONFLICT DUE TO IT HAVING BEEN APPROVED BASED ON INCORRECT OR FALSE INFORMATION SUPPLIED TO THE BOARD OR AS A RESULT OF AN ERROR. IN SUCH INSTANCE THE OPERATING LICENSE MUST BE RETURNED TO THE BOARD FOR CORRECTION.7. THE VEHICLE MUST BE COVERED BY MOTOR VEHICLE INSURANCE AS WELL AS PERSONAL LIABILITY INSURANCE.
6.1.1.4	<p>CHARTER SERVICE</p> <p>FROM MPUMALANGA TAXI RANK TO POINT WITHIN THE PROVINCE OF KZN ONLY.NO PICKING UP OR SETTING DOWN OF PASSENGERS EN ROUTE.</p>



GAZETTE

REGION: ALL

GAZETTE PRINT DATE : 29 JANUARY 2014

GAZETTE EXPIRY DATE: 19 FEBRUARY 2014

<p>1) APP0000781</p> <p>2) BHEKUMUZI PHILLIP LUTHULI ID NO. 5609105320082</p> <p>3) P.O.BOX 436 HAMMARSDALE 3700</p> <p>4) APPLICANT TYPE : NEW OPERATING LICENCE</p> <p>5) IS STILL TO BE ACQUIRED</p>	<p>GAZETTE NUMBER: LGKZNG06-2014-JAN</p>
<p>6.1.1.1</p>	<p>ROUTE 1. MPUMALANGA – PIETERMARITZBURG (VIA CHURCH STREET) INBOUND: FROM MPUMALANGA, P385, N3, N3/P338 (UMLAAS ROAD) INTERCHANGE, N3, MARKET ROAD INTERCHANGE, N3, BHAMBATHA (GREYTOWN), CHURCH, MASUKWANA (EAST), BOOM STREET TO BOOM / RETIEF TAXI TERMINAL (KPC0013) OUTBOUND: FROM BOOM / TAXI TERMINAL (KPC0013), BOOM STREET, MASUKWANA STREET (EAST), ECHO ROAD, ORTHMANN, N3, N3/P338 (UMLAAS ROAD), INTERCHANGE, N3, P385 ALTERNATIVE - INBOUND (A) P385, N3, P418, CHURCH STREET, VR PLANK SQUARE (CAMPERDOWN TAXI RANK – KPX0021), VR PLANK SQUARE, SHEPSTONE, BISHOP, P418, N3 / P338 (UMLAAS ROAD) INTERCHANGE, N3, MARKET ROAD INTERCHANGE, N3, BHAMBATHA (GREYTOWN), CHURCH STREET, MASUKWANA (EAST), BOOM (B) P385, N3, P418, CHURCH STREET, VR PLANK SQUARE (CAMPERDOWN TAXI RANK – KPX 0021), VR PLANK SQUARE, SHEPSTONE, BISHOP, P418, N3 / P338 (UMLAAS ROAD), INTERCHANGE, N3, MARKET ROAD INTERCHANGE, N3, ARMITAGE, CHATTERTON, BOSHOFF, BOOM STREET, RETIEF STREET, PIETERMARITZ STREET, PINE STREET, BOOM STREET ALTERNATIVE – OUTBOUND (A) BOOM STREET, MASUKWANA (EAST), ECHO, ORTHMANN, N3, N3 / P338 (UMLAAS ROAD) INTERCHANGE, P418, CHURCH STREET, VR PLANK SQUARE, SHEPSTONE, BISHOP, P418, N3, P385 RESTRICTIONS ALONG MARKET ROAD, OFF-RAMP TO MARKET ROAD, ON-RAMP, ONLY OFFLOADING OF PASSENGERS IS PERMITTED. THE LOADING OF PASSENGERS ALONG THIS SECTION OF THE ROUTE IS NOT PERMITTED</p>
<p>6.1.1.2</p>	<p>ROUTE 2. MPUMALANGA – CAMPERDOWN INBOUND: FORWARD FROM: MPUMALANGA ROUTE: P385, N3, P418, CHURCH STREET, VR PLANK SQUARE TO: CAMPERDOWN TAXI RANK – ADJACENT TO CAMPERDOWN STATION (KPC 0021) OUTBOUND: RETURN FROM: CAMPERDOWN TAXI RANK – ADJACENT TO CAMPERDOWN STATION (KPC0021) ROUTE: VR PLANK SQUARE, SHEPSTONE, BISHOP, P418, N3, P385 TO: MPUMALANGA</p>



GAZETTE

REGION: ALL

GAZETTE PRINT DATE : 29 JANUARY 2014

GAZETTE EXPIRY DATE: 19 FEBRUARY 2014

6.1.1.3	<p>CONDITIONS/RESTRICTIONS</p> <ol style="list-style-type: none"> 1. PASSENGERS MAY BE PICKED UP AND/OR SET DOWN ONLY AT DESIGNATED TAXI RANK OR TAXI STOP, WHICH SHALL EXCLUDE BUS STOPS. 2. ENTRY OR RANKING ON PRIVATE PROPERTY IS NOT PERMITTED WITHOUT PERMISSION OF THE LANDLORD, A COPY OF WHICH MUST BE SUPPLIED TO THE BOARD BEFORE ISSUE OPERATING LICENSE. 3. WITHOUT HAVING ENTERED INTO AN AGREEMENT WITH OTHER OPERATORS ON A COMMON ROUTE, AS CONTEMPLATED BY SECTION 88 (2) (B) OF ACT 22 OF 2000, THE PICKING UP OR SETTING DOWN OF PASSENGERS ON SUCH ROUTE IS NOT PERMITTED. A COPY OF SUCH AGREEMENT MUST BE SUPPLIED TO THE BOARD. 4. AT RANKS, WHETHER ON -STREET OR OFF-STREET, ONLY THE TAXIS THAT CAN BE ACCOMMODATED IN THE DEMARCATED AREA MAY OCCUPY THE RANK, EXCESS VEHICLES MUST HOLD ELSEWHERE AT DESIGNATED HOLDING AREAS. 5. RANK PERMITS OR LETTERS OF AUTHORITY MUST BE PRODUCED IN RESPECT OF ALL RANKS IN MUNICIPAL ARREARS, IN PARTICULAR MAJOR TOWNS AND CITIES. 6. THE ALLOCATION OF ANY ROUTE OR PORTION OF A ROUTE IS SUBJECT TO THE CONDITION THAT IT HAS BEEN APPROVED AND ALLOCATED IN GOOD FAITH AND THAT SUCH ROUTE WILL BE INVALID SHOULD IT TRANSPIRE THAT THE ROUTE OR PORTION THEREOF WILL, OR HAS CAUSED CONFLICT DUE TO IT HAVING BEEN APPROVED BASED ON INCORRECT OR FALSE INFORMATION SUPPLIED TO THE BOARD OR AS A RESULT OF AN ERROR. IN SUCH INSTANCE THE OPERATING LICENSE MUST BE RETURNED TO THE BOARD FOR CORRECTION. 7. THE VEHICLE MUST BE COVERED BY MOTOR VEHICLE INSURANCE AS WELL AS PERSONAL LIABILITY INSURANCE.
6.1.1.4	<p>CHARTER SERVICE</p> <p>FROM MPUMALANGA TAXI RANK TO POINT WITHIN THE PROVINCE OF KZN ONLY.NO PICKING UP OR SETTING DOWN OF PASSENGERS EN ROUTE.</p>



GAZETTE

REGION: ALL

GAZETTE PRINT DATE : 29 JANUARY 2014

GAZETTE EXPIRY DATE: 19 FEBRUARY 2014

<p>1) APP0000823</p> <p>2) KHONZIWE PRUDENCE GWAALA ID NO. 7301080627081</p> <p>3) EXT B789 NTULI ROAD MPUMALANGA TOWNSHIP HAMMARSDALE 3700</p> <p>4) APPLICANT TYPE : NEW OPERATING LICENCE</p> <p>5) IS STILL TO BE ACQUIRED</p>	<p>GAZETTE NUMBER: LGKZNG06-2014-JAN</p>
<p>6.1.1.1</p>	<p>ROUTE 1. MPUMALANGA – PIETERMARITZBURG (VIA CHURCH STREET) INBOUND: FROM MPUMALANGA, P385, N3, N3/P338 (UMLAAS ROAD) INTERCHANGE, N3, MARKET ROAD INTERCHANGE, N3, BHAMBATHA (GREYTOWN), CHURCH, MASUKWANA (EAST), BOOM STREET TO BOOM / RETIEF TAXI TERMINAL (KPC0013) OUTBOUND: FROM BOOM / TAXI TERMINAL (KPC0013), BOOM STREET, MASUKWANA STREET (EAST), ECHO ROAD, ORTHMANN, N3, N3/P338 (UMLAAS ROAD), INTERCHANGE, N3, P385 ALTERNATIVE - INBOUND (A) P385, N3, P418, CHURCH STREET, VR PLANK SQUARE (CAMPERDOWN TAXI RANK – KPX0021, VR PLANK SQUARE, SHEPSTONE, BISHOP, P418, N3 / P338 (UMLAAS ROAD) INTERCHANGE, N3, MARKET ROAD INTERCHANGE, N3, BHAMBATHA (GREYTOWN), CHURCH STREET, MASUKWANA (EAST), BOOM (B) P385, N3, P418, CHURCH STREET, VR PLANK SQUARE (CAMPERDOWN TAXI RANK – KPX 0021), VR PLANK SQUARE, SHEPSTONE, BISHOP, P418, N3 / P338 (UMLAAS ROAD), INTERCHANGE, N3, MARKET ROAD INTERCHANGE, N3, ARMITAGE, CHATTERTON, BOSHOFF, BOOM STREET, RETIEF STREET, PIETERMARITZ STREET, PINE STREET, BOOM STREET ALTERNATIVE – OUTBOUND (A) BOOM STREET, MASUKWANA (EAST), ECHO, ORTHMANN, N3, N3 / P338 (UMLAAS ROAD) INTERCHANGE, P418, CHURCH STREET, VR PLANK SQUARE, SHEPSTONE, BISHOP, P418, N3, P385 RESTRICTIONS ALONG MARKET ROAD, OFF-RAMP TO MARKET ROAD, ON-RAMP, ONLY OFFLOADING OF PASSENGERS IS PERMITTED. THE LOADING OF PASSENGERS ALONG THIS SECTION OF THE ROUTE IS NOT PERMITTED</p>
<p>6.1.1.2</p>	<p>ROUTE 2. MPUMALANGA – CAMPERDOWN INBOUND: FORWARD FROM: MPUMALANGA ROUTE: P385, N3, P418, CHURCH STREET, VR PLANK SQUARE TO: CAMPERDOWN TAXI RANK – ADJACENT TO CAMPERDOWN STATION (KPC 0021) OUTBOUND: RETURN FROM: CAMPERDOWN TAXI RANK – ADJACENT TO CAMPERDOWN STATION (KPC0021) ROUTE: VR PLANK SQUARE, SHEPSTONE, BISHOP, P418, N3, P385 TO: MPUMALANGA</p>



GAZETTE

REGION: ALL

GAZETTE PRINT DATE : 29 JANUARY 2014

GAZETTE EXPIRY DATE: 19 FEBRUARY 2014

6.1.1.3	<p>ROUTE 3. MPUMALANGA TAXI RANK TO CATO RIDGE AND ABBATOIR FROM MPUMALANGA TAXI RANK – MEYIWA MAIN ROAD, TURN LEFT 2011 STREET, TURN RIGHT 74095 STREET, TURN LEFT P385 BECOMING R103/P1-3, TURN LEFT P423 / EDDY HAGAN, DRIVE INTO CATO RIDGE ABBATTOIR TAXI RANK AND RETURN BACK ON THE SAME ROUTE</p>
6.1.1.4	<p>ROUTE 4. MPUMALANGA TAXI RANK TO UMLAAS ROAD INBOUND - FORWARD ORIGIN: FROM MPUMALANGA TAXI RANK, TURN RIGHT TO MEYIWA MAIN ROAD, TURN LEFT 2011 STREET, TURN RIGHT 74095 STREET, TURN LEFT P385, TURN LEFT R603 ROUTE: GEORGEDALE, CATO RIDGE, CAMPERDOWN DESTINATION: UMLAAS ROAD</p> <p>OUTBOUND – RETURN ORIGIN: UMLAAS ROAD, R603, N3, MPUMALANGA / INCHANGA / CATO RIDGE OFF-RAMP – JOIN R103, TURN RIGHT GEORGEDALE ROAD, MEYIWA MAIN ROAD ROUTE: CAMPERDOWN, CATO RIDGE, GEORGEDALE DESTINATION: MPUMALANGA TOWNSHIP (ALL SECTIONS INCLUDING EMALANGENI)</p>
6.1.1.5	<p>ROUTE 5. MPUMALANGA TAXI RANK TO ESTCOURT INBOUND – FORWARD ORIGIN: MPUMALANGA TAXI RANK, TURN RIGHT TO MEYIWA MAIN ROAD, GEORGEDALE ROAD, JOIN R103,N3, OFF RAMP ESTCOURT, HARDING STREET, ALEXANDRA STREET DESTINATION: ESTCOURT TAXI RANK</p> <p>OUTBOUND – RETURN ORIGIN: ESTCOURT TAXI RANK – ALEXANDRA STREET – HARDING STREET TO R103, JOIN N3 DURBAN, MPUMALANGA, INCHANGA, CATO RIDGE, OFF RAMP JOIN R103, TURN RIGHT GEORGEDALE ROAD – MEYIWA MAIN ROAD DESTINATION: MPUMALANGA TOWNSHIP (ALL SECTIONS AND EMALANGENI)</p>
6.1.1.6	<p>ROUTE 6. MPUMALANGA TAXI RANK TO MATATIELE INBOUND – FORWARD ORIGIN: MPUMALANGA TAXI RANK, TURN RIGHT TO MEYIWA ROAD, TURN LEFT TO GEORGEDALE ROAD, JOIN R103, N3 TO PIETERMARITZBURG, AND TURN OFF TO R56 UMLAAS ROAD ROUTE: RICHMOND, IXOPO, UMZIMKHULU, KOSTAD TO OFFLOAD DESTINATION: MATATIELE, MARKET STREET, STATION ROAD, INTO MATATIELE TAXI RANK</p> <p>OUTBOUND – RETURN ORIGIN: MATATIELE TAXI RANK, STATION ROAD, MARKET ROAD, 56 TO UMLAAS ROAD ROUTE: UMLAAS ROAD, CAMPERDOWN, CATO RIDGE GEORGEDALE DESTINATION: MPUMALANGA TOWNSHIP AND EMALANGENI</p>



GAZETTE

REGION: ALL

GAZETTE PRINT DATE : 29 JANUARY 2014

GAZETTE EXPIRY DATE: 19 FEBRUARY 2014

6.1.1.7	<p>ROUTE 7</p> <p>MPUMALANGA TAXI RANK TO HAMMARSDALE AND ELANGENI INDUSTRIES</p> <p>FROM (ORIGIN): MPUMALANGA TAXI RANK ON MEYIWA MAIN ROAD, TURN LEFT 2011 STREET, TURN RIGHT 74095 STREET, TURN RIGHT P385, RIGHT TURN KELLY ROAD, TURN LEFT ANDERSON ROAD ELANGENI INDUSTRIES AND RETURN BACK ON THE SAME ROUTE TO ALL UNITS WITHIN MPUMALANGA (INCLUDING EMALANGENI)</p>
6.1.1.8	<p>ROUTE 8.</p> <p>MPUMALANGA TAXI RANK TO PINETOWN</p> <p>FROM: MPUMALANGA TAXI RANK ON MEYIWA MAIN ROAD, TURN LEFT 2011 STREET, TURN RIGHT 74095 STREET, TURN RIGHT P385, TURN RIGHT N3, LEFT M13, PASS EVERTON, MAYTIME STORES, KLOOF, LEFT TURN OLD MAIN ROAD, RIGHT ANDERSON ROAD, LEFT TURN STANFIELD LANE, RIGHT INTO HILL STREET BUS RANK AND RETURN BACK ON THE SAME ROUTE TO ALL UNITS WITHIN MPUMALANGA</p>
6.1.1.9	<p>ROUTE 9.</p> <p>MPUMLANGA TAXI RANK TO WESTMEAD</p> <p>FROM MPUMALANGA TAXI RANK ON MEYIWA MAIN ROAD, TURN LEFT 2011 STREET, TURN RIGHT 74095 STREET, TURN RIGHT P385, TURN RIGHT N3, PASS MARIANHILL TOLL PLAZA, LEFT RICHMOND ROAD, LEFT WESTMEAD ROAD, LEFT ALEXANDER ROAD, RIGHT TRAFFORD ROAD, LEFT RICHMOND ROAD, LEFT SWANFIELD ROAD, LEFT INTO TAXI HOLDING ON COMMERCIAL ROAD AND RETURN BACK ON THE SAME ROUTE TO ALL UNITS WITHIN MPUMALANGA</p>
6.1.1.10	<p>ROUTE 10.</p> <p>MPUMALANGA TAXI RANK TO DURBAN</p> <p>FROM MPUMALANGA TAXI RANK ON MEYIWA MAIN ROAD, TURN LEFT 2011 STREET, TURN RIGHT 74095 STREET, TURN RIGHT P385, TURN RIGHT N3, PASS MARRIANHILL TOLL PLAZA, OR N3, LEFT M13, LEFT OLD MAIN ROAD PINETOWN, RIGHT STAPLETON ROAD, LEFT M13, LEFT N3, TURN LEFT INTO BEREA ROAD NORTH, RIGHT INTO BEREA ROAD, INTO WEST STREET, LEFT TURN RUSSELL STREET AND RANK AT THE INTERSECTION OF RUSSELL STREET AND PINE STREET</p> <p>ALTERNATIVE ROUTE</p> <p>FROM BEREA ROAD NORTH, INTO OLD DUTCH ROAD, INTO ALICE STREET, TURN RIGHT INTO GREY STREET, BECOMING BROAD STREET, RIGHT TURN SMITH STREET, RIGHT TURN RUSSELL STREET AND PROCEED TO RANK AS ABOVE, RETURN TRIP – FROM RANK AT THE INTERSECTION OF PINE STREET, LEFT TURN INTO N3, FROM THE N3 DRIVE BACKWARDS ON THE SAME ROUTE AS THE FORWARD TRIP.</p>



GAZETTE

REGION: ALL

GAZETTE PRINT DATE : 29 JANUARY 2014

GAZETTE EXPIRY DATE: 19 FEBRUARY 2014

6.1.1.1	CONDITIONS/RESTRICTIONS
1	<p>1. PASSENGERS MAY BE PICKED UP AND/OR SET DOWN ONLY AT DESIGNATED TAXI RANK OR TAXI STOP, WHICH SHALL EXCLUDE BUS STOPS.</p> <p>2. ENTRY OR RANKING ON PRIVATE PROPERTY IS NOT PERMITTED WITHOUT PERMISSION OF THE LANDLORD, A COPY OF WHICH MUST BE SUPPLIED TO THE BOARD BEFORE ISSUE OPERATING LICENSE.</p> <p>3. WITHOUT HAVING ENTERED INTO AN AGREEMENT WITH OTHER OPERATORS ON A COMMON ROUTE, AS CONTEMPLATED BY SECTION 88 (2) (B) OF ACT 22 OF 2000, THE PICKING UP OR SETTING DOWN OF PASSENGERS ON SUCH ROUTE IS NOT PERMITTED. A COPY OF SUCH AGREEMENT MUST BE SUPPLIED TO THE BOARD.</p> <p>4. AT RANKS, WHETHER ON -STREET OR OFF-STREET, ONLY THE TAXIS THAT CAN BE ACCOMMODATED IN THE DEMARCATED AREA MAY OCCUPY THE RANK, EXCESS VEHICLES MUST HOLD ELSEWHERE AT DESIGNATED HOLDING AREAS.</p> <p>5. RANK PERMITS OR LETTERS OF AUTHORITY MUST BE PRODUCED IN RESPECT OF ALL RANKS IN MUNICIPAL ARREARS, IN PARTICULAR MAJOR TOWNS AND CITIES.</p> <p>6. THE ALLOCATION OF ANY ROUTE OR PORTION OF A ROUTE IS SUBJECT TO THE CONDITION THAT IT HAS BEEN APPROVED AND ALLOCATED IN GOOD FAITH AND THAT SUCH ROUTE WILL BE INVALID SHOULD IT TRANSPIRE THAT THE ROUTE OR PORTION THEREOF WILL, OR HAS CAUSED CONFLICT DUE TO IT HAVING BEEN APPROVED BASED ON INCORRECT OR FALSE INFORMATION SUPPLIED TO THE BOARD OR AS A RESULT OF AN ERROR. IN SUCH INSTANCE THE OPERATING LICENSE MUST BE RETURNED TO THE BOARD FOR CORRECTION.</p> <p>7. THE VEHICLE MUST BE COVERED BY MOTOR VEHICLE INSURANCE AS WELL AS PERSONAL LIABILITY INSURANCE.</p>



GAZETTE

REGION: ALL

GAZETTE PRINT DATE : 29 JANUARY 2014

GAZETTE EXPIRY DATE: 19 FEBRUARY 2014

1) APP0000875	GAZETTE NUMBER: LGKZNG06-2014-JAN
2) MBENGAFANELE DLAMINI ID NO. 6004195361080	
3) P.O.BOX 402 ENTUMENI ESHOWE 3830	
4) APPLICANT TYPE : NEW OPERATING LICENCE	
5) IS STILL TO BE ACQUIRED	
6.1.1.1	ROUTE
6.1.1.2	<p>ROUTE 1: NTUZUMA A&B TO DURBAN</p> <p>1.1. FROM NTINI TAXI STOP ON INGECEBO DRIVE, ALONG INGECOB DRIVE TO INTUZUMA BUS DEPORT AND RETURN, TURNING LEFT INTO MQHAWE ROAD, LEFT INTO EGUGWINI STREET, RIGHT INTO MPALA ROAD, LEFT INTO MQHAWE ROAD, RIGHT INTO MNCACA ROAD, LEFT INTO MPANGELE ROAD, RIGHT INTO MALANDELA ROAD, INTO INANDA ROAD (M21).</p> <p>1.2. FROM NTINI TAXI STOP ON INGCEBO DRIVE, ALONG INCGEBO DRIVE TO NTUZUMA BUS DEPOT AND RETURN , TURNING LEFT INTO MQHAWE ROAD, LEFT INTO EGUGWINI STREET, RIGHT INTO MPALA ROAD, RIGHT INTO MQHAWE ROAD, LEFT INTO INGCEBO DRIVE LEFT INTO NKASA ROAD, LEFT INTO MPANGELE ROAD, RIGHT INTO BHEJANE ROAD, RIGHT MPISI ROAD, LEFT INTO NTUZUMA MAIN, LEFT INTO CASTLEHILL DRIVE, LEFT INTO HILLDALE DRIVE, RIGHT INTO BRIARDALE DRIVE, RIGHT INTO INANDA ROAD (M21).</p> <p>1.3. FROM NTINI TAXI STOP ON INGCEBO DRIVE TO NTUZUMA BUS DEPOT AND RETURN, TURNING LEFT INTO MQHAWE ROAD, LEFT INTO EGUGWINI STREET, RIGHT INTO MPALA ROAD, RIGHT INTO MQHAWE ROAD, LEFT INTO INGCEBO DRIVE, LEFT INTO NKASA ROAD, RIGHT INTO KHWEZI ROAD, RIGHT INTO ZAZI ROAD, INTO PHEPHENS ROAD, LEFT INTO SIGODI ROAD, LEFT INTO ZAZI ROAD, LEFT INTO KHWEZI ROAD, RIGHT INTO NKASA ROAD, RIGHT INTO PHINDAGEWE ROAD, LEFT INTO MPANGELE ROAD, RIGHT INTO MALANDELA ROAD, INTO INADA ROAD (M21).</p> <p>ALTERNATIVE ROUTE :</p> <p>1.4. FROM ANY OF THE ABOVE ROUTES WITHIN NTUZUMA A & B, INTO INANDA ROAD (M21) ALONG M21 INTO INANDA HIGHWAY, INTO INANDA ROAD (M21), INTO UMGENI ROAD (R102), INTO SOLDIERS WAY, RIGHT INTO QUEEN STREET, RIGHT INTO FIELD STREET AND PROCEED TO RANK 251 ON FIELD STREET</p> <p>1.5. RIGHT INTO LEOPOLD STREET, RIGHT INTO WARWICK AVENUE AND PROCEED TO RANK 251 IN WARWICK AVENUE WARWICK AVENUE/OLD DUTCH ROAD TAXI RANK</p> <p>NTUZUMA A & B TO DURBAN: ROUTE 1: 1.1. FROM NTINI TAXI STOP ON INGECEBO DRIVE, ALONG INGECOB DRIVE TO INTUZUMA BUS DEPORT AND RETURN, TURNING LEFT INTO MQHAWE ROAD, LEFT INTO EGUGWINI STREET, RIGHT INTO MPALA ROAD, LEFT INTO MQHAWE ROAD, RIGHT INTO MNCACA ROAD, LEFT INTO MPANGELE ROAD, RIGHT INTO MALANDELA ROAD, INTO INANDA ROAD (M21).</p> <p>1.2. FROM NTINI TAXI STOP ON INGCEBO DRIVE, ALONG INCGEBO DRIVE TO NTUZUMA BUS DEPOT AND RETURN , TURNING LEFT INTO MQHAWE ROAD, LEFT INTO EGUGWINI STREET, RIGHT INTO MPALA ROAD, RIGHT INTO MQHAWE ROAD, LEFT INTO INGCEBO DRIVE LEFT INTO NKASA ROAD, LEFT INTO MPANGELE ROAD, RIGHT INTO BHEJANE ROAD, RIGHT MPISI ROAD, LEFT INTO NTUZUMA MAIN, LEFT INTO CASTLEHILL DRIVE, LEFT INTO HILLDALE DRIVE, RIGHT INTO BRIARDALE DRIVE, RIGHT INTO INANDA ROAD</p>



GAZETTE

REGION: ALL

GAZETTE PRINT DATE : 29 JANUARY 2014

GAZETTE EXPIRY DATE: 19 FEBRUARY 2014

6.1.1.3	<p>ROUTE 2 DURBAN TO NTUZUMA A & B: RETURN ROUTE : 2.1. FROM RANK 251 B INTO AND ALONG FIELD STREET, INTO ALBERT STREET INTO UMGENI ROAD (R102), INTO NORTH COAST ROAD, LEFT INTO SEACOW LAKE ROAD, INTO INANDA ROAD (M21) 2.2. INTO ALBERT STREET, INTO UMGENI ROAD, INTO NEW UMGENI ROAD (M19), TURN RIGHT INTO OFF-RAMP FROM THE N2 TO M21, LEFT INTO INANDA ROAD (M21) ALONG M21 INTO INANDA HIGHWAY, LEFT INTO NEWLANDS WEST DRIVE, RIGHT INTO CASTLEHILL DRIVE, LEFT INTO NEWLANDS EXPRESSWAY (NTUZUMA MAIN), RIGHT INTO MPISI ROAD, LEFT INTO BHEJANE ROAD, LEFT INTO MPANGELE ROAD, RIGHT INTO NKASA ROAD, LEFT INTO INGCEBO DRIVE AND PROCEED TO KWANTINI AND RETURN ALONG INGCEBO DRIVE TO THE BUS DEPOT AND RETURN ALONG INGCEBO DRIVE TO ANY OF THE ROUTES ON THE ABOVE ANNEXURE IN REVERSE. 2.3. FROM RANK 251 IN WARWICK AVENUE, RIGHT INTO ALICE STREET, LEFT INTO ALBERT STREET AND PROCEED AS PER 2.2 OR 2.1 TO NTUZUMA. NB: ALL RESTRICTION IMPOSED DURING PROVISIONAL REGISTRATION STILL APPLY.</p>
6.1.1.4	<p>ROUTE 0CONDITIONS / RESTRICTIONS:1.PASSENGERS MAY BE PICKED UP AND/OR SET DOWN ONLY AT DESIGNATED TAXI RANK OR TAXI STOP, WHICH SHALL EXCLUDE BUS STOPS.2.RESTRICTION AND CONDITIONS IMPOSED BY THE TAXI APPEAL TRADITIONAL ON 04/02/2000 TO REMAIN IN FORCE.3.THE HOLDER IS RESTRICTED FROM PICKING UP OR SETTING DOWN SHELENE AND THE SCHOOL, EITHER WAY.4.ON THE FORWARD LEG TO DURBAN THE HOLDER IS RESTRICTED FROM PICKING UP PASSENGERS FROM LEAVING MALANDELA ROAD - OR NTUZUMA MAIN ROAD UNTIL REACHING THE DURBAN TAXI RANK.5.ON THE RETURN JOURNEY TO NTUZUMA THE HOLDER IS RESTRICTED FROM SETTING DOWN PASSENGERS UNTIL REACHING MALANDELA ROAD OR NTUZUMA MAIN ROAD, REPECTIVELY.6.ENTRY OR RANKING ON PRIVATE PROPERTY IS NOT PERMITTED WITHOUT WRITTEN PERMISSION OF THE LANDLORD, A COPY OF WHICH MUST BE SUPPLIED TO THE BOARD.7.WITHOUT HAVING ENTERED INTO AN AGREEMENT WITH OTHER OPERATOR ON A COMMON ROUTE, AS CONTEMPLATED BY SECTION 88(2)(B) OF ACT 22 OF 2000, THE PICKING UP OR SETTING DOWN OF PASSENGERS ON SUCH ROUTE IS NOT PERMITTED. A COPY OF SUCH AGREEMENT MUST BE SUPPLIED TO THE BOARD.8.AT RANKS, WHETHER ON ? STREET OR OFF ? STREET, ONLY THE TAXI THAT CAN BE ACCOMMODATED IN THE DEMARCATED AREA MAY OCCUPY THE RANK, EXCESS VEHICLES MUST HOLD ELSEWHERE AT DESIGNATED HOLDING AREAS.9.RANK PERMITS OR LETTERS OF AUTHORITY MUST BE PRODUCED IN RESPECT OF ALL RANKS IN MUNICIPAL AREAS, IN PARTICULAR MAJOR TOWNS AND CITIES AND IN PARTICULAR INTER-PROVINCIAL DESTINATIONS.10.THE ALLOCATION OF ANY ROUTE OR PORTION OF A ROUTE IS SUBJECT TO THE CONDITION THAT IT HAS BEEN APPROVED AND ALLOCATED IN GOOD FAITH AND THAT SUCH ROUTE WILL BE INVALID SHOULD IT TRANSPIRE THAT THE ROUTE OR PORTION THEREOF WILL, OR HAS CAUSED CONFLICT DUE TO IT HAVING BEEN APPROVED BASED ON INCORRECT OR FALSE INFORMATION SUPPLIED TO THE BOARD OR AS A RESULT OF AN ERROR. IN SUCH INSTANCE THE OPERATING LICENCE MUST BE RETURNED TO THE BOARD FOR CORRECTION.11.THE VEHICLE MUST BE COVERED BY MOTOR VEHICLE INSURANCE AS WELL AS PERSONAL LIABILITY INSURANCE.,15,-999,1,<XMLAUDIT USERNAME="CYNTHIA MNGUNI" USERIP="10.200.117.5" WORKSTATIONNAME="10.200.117.5"/>,2006-08-31 12:19:31.043"50301,1,50320,2,MAKHUTHA - ISIPINGO,2206QO2209WC00050301,KZNBRCDBN00350,NULL,2. FROM WADE ROAD EZIMANGWENI TURN RIGHT TO ADAMS ROAD STRAIGHT TO WOODHOUSE SUPERMARKET THEN TURN RIGHT M35, PASSING KWAMAKHUTHA CEMETERY, KWAMBONWA, TIOXIDE, EKHLINGENI HOSPITAL, ORIENT PRIMARY SCHOOL IN LOTUS PARK STRAIGHT TO ISIPINGO PARDY ROAD TAXI RANK DIRECT AND RETURN."</p>



GAZETTE

REGION: ALL

GAZETTE PRINT DATE : 29 JANUARY 2014

GAZETTE EXPIRY DATE: 19 FEBRUARY 2014

1) APP0000877	GAZETTE NUMBER: LGKZNG06-2014-JAN
2) JINI PATRICK KHOZA ID NO. 5103245614083	
3) PO BOX 209 IXOPO 3276	
4) APPLICANT TYPE : NEW OPERATING LICENCE	
5) 1 x 14 (SEATED) 0 (STANDING)	
6.1.1.1	<p>IXOPO TO PIETERMARITZBURG</p> <p>FROM IXOPO RANK, TURN RIGHT INTO P312 ROAD, TURN TO LEFT P5-2 ROAD (R 56) CROSSING UMKOMAAS RIVER BRIDGE; PASS OUTSIDE RICHMOND, THORNVILLE INTO ALEXANDER ROAD, PIETERMARITZBURG TURN LEFT DURBAN ROAD - CHIEF ALBERT LUTHULI (COMMERCIAL) STREET, TURN RINT INTO LANGALIBALELE (LONGMARKET) STREET, TURN LEFT INTO BOSHOF STREET, INTO PROFESSOR NYEMBEZI (SYMMONDS) CENTER TAXI RANK AND RETURN TO IXOPO USING THE SAME ROUTE.</p>
6.1.1.2	<p>IXOPO TO BLAZIUS STORE</p> <p>FROM IXOPO TAXI RANK, TURN RIGHT INTO P 312, TURN LEFT TO P23-1 PASSING DONNYBROOK VILLAGE TO BLAZIUS STORE, WITH PICKING & DROPPING OF PASSENGERS AND RETURN TO IXOPO TAXI RANK USING THE SAME ROUTE.</p>
6.1.1.3	<p>IXOPO TO HIGHFLATS</p> <p>FROM IXOPO TAXI RANK TURN RIGHT INTO P312 ROAD, AFTER 2KM TURN RIGHT INTO P 22-2 ROAD TO HIGHFLATS AND ABOUT 25KM FROM IXOPO TURN LEFT INTO THE HIGHFLATS TAXI RANK. PICKING-UP AND DROPPING OFF OF PASSENGERS ALONG THE ROUTE. RETURN TO IXOPO USING THE SAME ROUTE AS THE FORWARD ROUTE.</p>
6.1.1.4	<p>IXOPO TO UMZIMKHULU</p> <p>FROM IXOPO TAXI RANK TURN THE LEFT INTO P312 ROAD AFTER 2KM TURN INTO P408 ROAD AND TURN RIGHT INTO P5-1 ROAD AND PROCEED AND TUN LEFT INTO UMZIMKULU TAXI RANK. PICKING AND DROPPING OF PASSENGERS ALONG THE ROUTE. RETURN ROUTE TO IXOPO USING THE SAME ROUTE.</p>



GAZETTE

REGION: ALL

GAZETTE PRINT DATE : 29 JANUARY 2014

GAZETTE EXPIRY DATE: 19 FEBRUARY 2014

6.1.1.5	<p>IXOPO TO NOKWEJA</p> <p>FROM IXOPO TAXI RANK TURN LEFT INTO P312 ROAD TURN INTO P408 ROAD ABOUT 3KM TO THE P5 ROAD TURN RIGHT AND PROCEED ABOUT 10KM AND TURN LEFT INTO P112 ROAD, PROCEED ABOUT 10KM AND TURN LEFT INTO D310 AND D309 ROAD TO NOKWEJA. PICKING AND DROPPING PASSENGERS ALONG THE ROUTE. RETURN TO IXOPO USING THE SAME ROUTE.</p>
6.1.1.6	<p>IXOPO TO RICHMOND</p> <p>FROM IXOPO TAXI RANK TURN RIGHT INTO P312 AFTER 1KM TURN LEFT INTO R56 CROSSING UMKOMAAS RIVER BRIDGE INTO RICHMOND AND PROCEED TO SHEPTONE STREET AND NELSON STREET TAXI RANKS. NO PICKING AND DROPPING PASSENGERS ALONG THE ROUTE. RETURN TO IXOPO USING THE SAME ROUTE.</p>
6.1.1.7	<p>IXOPO TAXI RANK TO DURBAN</p> <p>FROM IXOPO RANK, TURN RIGHT INTO P312 ROAD, TURN TO LEFT P5-2 ROAD (R 56) CROSSING UMKOMAAS RIVER BRIDGE; PASS RICHMOND, THORNVILLE INTO DURBAN ROAD, INTO N3, PASS TOLLGATE, INTO OLD DUTCH ROAD, LEFT INTO MARKET STREET, PASS BEREA RAILWAY STATION, LEFT INTO WEST STREET, LEFT INTO BROOK STREET RANK 68B. OFFLOAD LOAD AND RETURN ALONG FORWARD ROUTE IN REVERSE.</p>



GAZETTE

REGION: ALL

GAZETTE PRINT DATE : 29 JANUARY 2014

GAZETTE EXPIRY DATE: 19 FEBRUARY 2014

1)	APP0000878	GAZETTE NUMBER: LGKZNG06-2014-JAN
2)	DUMSANI RICHARD MBUYAZI ID NO. 6208245800084	
3)	E 42	
	NTUZUMA TOWNSHIP	
	PO KWAMASHU	
	DURBAN	
	4360	
4)	APPLICANT TYPE : NEW OPERATING LICENCE	
5)	1 x 15 (SEATED) 0 (STANDING)	
6.1.1.1	NTUZUMA TO DURBAN	
	<p>1.1 FROM ITHENDELE DRIVE TAXI RANK NEAR KWANOZAZA SHOPPING CENTRE ALONG ANY OF ROUTES (S) 1 TO 4 ABOVE INTO NTUZUMA ACCESS ROAD RIGHT INTO KWAMASHU HIGHWAY (M25) INTO NORTH COAST ROAD INTO UMGENI ROAD (PROCEED TO SOLDIER'S WAY AND TO SOLDIER'S WAY TAXI RANK OR RIGHT INTO LEOPOLD STREET STREET RIGHT INTO WARWICK AVENUE INTO CENTENARY ROAD AND PROCEED TO CENTENARY ROAD TAXI RANK) RESTRICTION (NO PICKING UP NO FORWARD LEG ALONG UMGENI ROAD AND NO SETTING DOWN ON RETURN LEG ALONG UMGENI ROAD).</p>	
	<p>1.2 FROM ITHENDELE DRIVE TAXI RANK NEAR KWANOZAZA SHOPPING CENTRE ALONG ANY OF THE INNER CIRCLE ROUTES WITHIN NTUZUMA AS PER ROUTES 1 TO 4 ABOVE INTO KWAMASHU HIGHWAY(M25) RIGHT INTO THE N2 LEFT INTO INANDA ROAD (M21) INTO SEA COW LAKE ROAD RIGHT INTO NORTH COAST ROAD AND PROCEED TO THE END POINTS AS IN 1.1 ABOVE.</p>	
	<p>1.3 FROM THE STATING POINT IN 1.1 ABOVE INTO KWAMASHU HIGHWAY (M25 RIGHT INTO THE N2 LEFT INTO INANDA ROAD (M21) OFF RAMP LEFT INTO UMGENI ROAD (M19) ALONG UMGENI ROAD AND PROCEED TO THE END POINTS AS IN 1.1</p>	
	<p>1.4 FROM THE STARTING POINT IN 1.1 ABOVE INTO KWAMASHU HIGHWAY RIGHT INTO THE N2 ALONG THE N2 LEFT INTO THE N3 ALONG THE N3 INTO OLD DUTCH ROAD (LEFT INTO CENTENARY ROAD AND PROCEED TO CENTENARY ROAD TAXI RANK OR INTO ALICE STREET RIGHT INTO SOLDIER'S WAY AND PROCEED TO SOLDIER'S WAY TAXI RANK.</p>	
	<p>1.5 FROM THE STARTING POINT IN 1.1 ABOVE INTO KWAMASHU HIGHWAY (M25) INTO NORTH COAST ROAD INTO UMGENI ROAD LEFT INTO ARGYLE ROAD RIGHT INTO BRICKHILL ROAD INTO POINT ROAD RIGHT INTO BAY TERRACE RIGHT INTO STANGER STREET LEFT INTO ORDNANCE ROAD LEFT INTO SOLDIER'S WAY RIGHT INTO QUEEN STREET RIGHT INTO FIELD STREET AND PROCEED TO SOLDIER'S WAY TAXI RANK OR INTO LEOPOLD STREET RIGHT INTO WARWICK AVENUE INTO CENTENARY ROAD AND PROCEED TO CENTENARY ROAD TAXI RANK) RESTRICTION (NO PICKING UPON FORWARD LEG ALONG UMGENI ROAD AND NO SETTING DOWN ON RETURN LEG ALONG UMGENI ROAD)</p>	
6.1.1.2	NTUZUMA TO PINETOWN	
	<p>1.1 FROM THE STARTING POINT ON ITHENDELE DRIVE NEAR KWANOZAZA SHOPPING CENTRE ALONG ANY OF THE INNER CIRCLE ROUTES 1 TO 4 WITHIN NTUZUMA TOWNSHIP ALONG ITHENDELE DRIVE LEFT INTO NTUZUMA ACCEDD ROAD RIGHT INTO KWAMASHU HIGHWAY (M25) TURN RIGHT INTO THE N2 ALONG THE N2 LEFT INTO INANDA ROAD (M21) OFF RAMP RIGHT INTO UMGENI ROAD (M19) INTO ST JOHNS AVENUE RIGHT INTO OLD MAIN ROAD LEFT INTO MOODIE STREET RIGHT INTO HILL STREET AND PROCEED TO THE END POINT ON HILL STREET.</p>	
	<p>1.2 FROM THE STARTING POINT ABOVE ALONG THE ROUTES INDICATED ABOVE RIGHT INTO THE N2 ALONG THE N2 INTO THE N3 INTO THE M13 RIGHT INTO OLD MAIN ROAD RIGHT INTO MOODIE STREET RIGHT INTO HILL STREET AND PROCEED TO THE END POINT ON HILL STREET.</p>	
	<p>1.3 FROM THE STARTING POINT ABOVE ALONG THE ROUTES INDICATED ABOVE RIGHT INTO UMGENI ROAD (M19) ALONG THE M19 RIGHT INTO OTTO VOLEK ROAD LEFT INTO SHEPSTONE ROAD LEFT INTO REGENT STREET RIGHT INTO CHELSEA AVENUE LEFT INTO CHELSEA AVENUE LEFT INTO ESCOM ROAD RIGHT INTO OLD MAIN ROAD RIGHT INTO TRAFFORD ROAD LEFT INTO HILLCLIMB ROAD LEFT INTO KYALAMI ROAD INTO CIRCUIT ROAD LEFT INTO MALCOLM ROAD LEFT INTO ALBERT ROAD LEFT INTO ALEXANDER ROAD LEFT INTO OLD MAIN ROAD RIGHT INTO MOODIE STREET RIGHT INTO HILL STREET AND PROCEED TO THE TAXI RANK ON HILL STREET.</p>	



GAZETTE

REGION: ALL

GAZETTE PRINT DATE : 29 JANUARY 2014

GAZETTE EXPIRY DATE: 19 FEBRUARY 2014

6.1.1.3	<p>NTUZUMA TO VERULAM</p> <p>FROM THE STARTING POINT (ITHENDELE DRIVE TAXI RANK) NEAR KWANOZAZA SHOPPING CENTRE ALONG ANY OF THE INNER CIRCLE ROUTES 1 TO 4 WITHIN NTUZUMA TOWNSHIP ALONG ITHENDELE DRIVE LEFT INTO NTUZUMA ACCESS ROAD RIGHT INTO KWAMASHU HIGHWAY (M25) ALONG THE M25 LEFT INTO R102 PASS WHITE HOUSE SHOPPING CENTRE ALONG R102 RIGHT INTO WICK STREET LEFT INTO IRELAND STREET AND PROCEED TO AN APPROVED TAXI RANK ON IRELAND STREET.</p> <p>ALTERNATIVE ROUTE ALONG THE SAME ROUTE ABOVE INTO NTUZUMA ACCESS ROAD INTO INDUSTRIAL PARK ROAD LEFT INTO PHOENIX HIGHWAY LEFT INTO R102 AND PROCEED TO VERULAM AS PER THE ABOVE ROUTE. RESTRICTION: NO PICKING UP OF PASSENGERS ON PHOENIX HIGHWAY.</p>
6.1.1.4	<p>ROUTE 4 NTUZUMA TO PHOENIX (UMHLANGA)</p> <p>FROM THE STARTING POINT (ITHENDELE DRIVE TAXI RANK) NEAR KWANOZAZA SHOPPING CENTRE ALONG ANY OF THE INNER CIRCLE ROUTES 1 TO 4 WITHIN NTUZUMA TOWNSHIP ALONG ITHENDELE DRIVE LEFT INTO NTUZUMA ACCESS ROAD INTO INDUSTRIAL PARK ROAD LEFT INTO PHOENIX HIGHWAY RIGHT INTO M41 LEFT INTO UMHLANGA ROCKS DRIVE INTO LIGHTHOUSE ROAD LEFT INTO TANAGER WAY RIGHT INTO LAGOON DRIVE RIGHT INTO LIGHT HOUSE ROAD LEFT INTO AN ON RAMP TO THE M4 RIGHT INTO ARGYLE ROAD LEFT INTO UMGENI ROAD LEFT INTO UMGENI ROAD AND PROCEED TO THE RANK (S) AS PER ANY OF THE ROUTES (1.1 TO 1.5) ALTERNATIVE ROUTE ALONG THE M25 LEFT INTO THE N2 RIGHT INTO THE M41 AND PROCEED AS PER THE ABOVE ROUTE.</p>
6.1.1.5	<p>ROUTE 5 DURBAN TO NTUZUMA RETURN JOURNEY (S)</p> <p>5.1 FROM SOLDIER'S WAY TAXI RANK RIGHT INTO FIELD STREET INTO ALBERT STREET INTO UMGENI ROAD INTO NORTH COAST ROAD INTO KWAMASHU HIGHWAY (M25) LEFT INTO NTUZUMA ACCESS ROAD ALONG NTUZUMA ACCESS ROAD RIGHT INTO ITHENDELE DRIVE AND PROCEED TO NTUZUMA ALONG ANY OF THE INNER CIRCLE ROUTES WITHIN NTUZUMA.</p> <p>5.2 FROM CENTENARY ROAD TAXI RANK RIGHT INTO MARKET ROAD LEFT INTO ALICE STREET LEFT INTO ALBERT STREET INTO UMGENI ROAD INTO NORTH COAST ROAD INTO KWAMASHU HIGHWAY (M25) AND PROCEED TO THE END POINT ALONG ROUTES IN 5.1 ABOVE.</p> <p>5.3 (FROM SOLDIER'S WAY TAXI RANK RIGHT INTO FIELD STREET LEFT INTO LEOPOLD STREET INTO CANONGATE ROAD OR FROM CENTENARY ROAD TAXI RANK RIGHT INTO MARKET ROAD RIGHT INTO LEOPOLD STREET INTO CANONGATE ROAD) INTO THE WESTERN FREEWAY (N3) INTO THE N2 LEFT INTO KWAMASHU HIGHWAY (M25) AND PROCEED TO THE END POINT ALONG ROUTES IN 5.1 ABOVE.</p>
6.1.1.6	<p>ROUTE 6 INNER CIRCLE 6. RETURN ROUTES</p> <p>6.1 KWAMASHU TO NTUZUMA FROM KWAMASHU MAIN TAXI RANK ON MALANDELA ROAD, INTO BHEJANE ROAD, LEFT INTO NYALA ROAD, INTO ITHENDELE DRIVE AND PROCEED TO THE INNER CIRCLE ROUTES WITHIN NTUZUMA AND TO THE RANK ON ITHENDELE DRIVE NEAR BHEKUZULU DRIVE.</p> <p>6.1.1 ALTERNATIVE ROUTE FROM KWAMASHU MAIN TAXI RANK ON MALANDELA ROAD, INTO BHEJANE ROAD, LEFT INTO NYALA ROAD, INTO UNDIYAZANA GROVE, INTO INGCEBO DRIVE, RIGHT INTO IBHUCU DRIVE, RIGHT INTO UMBHALANE, RIGHT INTO IHOBHE AVENUE, LEFT INTO ITHENDELE DRIVE AND PROCEED TO THE INNER CIRCLE ROUTES WITHIN NTUZUMA TAKE-OUT AND TO THE END POINT ON ITHENDELE DRIVE NEAR BHEKUZULU DRIVE.</p> <p>6.2. BESTER'S TAXI RANK TO NTUZUMA FROM BESTER'S TAXI RANK, LEFT INTO NTUZUMA ACCESS ROAD, RIGHT INTO ITHENDELE DRIVE AND PROCEED TO ANY OF THE INNER CIRCLE ROUTE(S) 1 TO 4 ABOVE, AND TO THE END POINT ON ITHENDELE DRIVE AND BHEKUZULU DRIVE TAXI RANK.</p> <p>6.3. KWAMASHU CROSSROADS TO NTUZUMA FROM KWAMASHU CROSSROADS TAXI RANK, LEFT INTO MALANDELA ROAD, LEFT INTO KWAMASHU HIGHWAY (M25), LEFT INTO NTUZUMA ACCESS ROAD, RIGHT INTO ITHENDELE DRIVE AND PROCEED TO ANY OF THE INNER CIRCLE ROUTE(S) 1 TO 4 ABOVE, UNTIL THE END POINT ON ITHENDELE NEAR BHEKUZULU DRIVE TAXI RANK.</p>



GAZETTE

REGION: ALL

GAZETTE PRINT DATE : 29 JANUARY 2014

GAZETTE EXPIRY DATE: 19 FEBRUARY 2014

6.1.1.7 CONDITIONS:

1. PASSENGERS MAY BE PICKED UP AND/OR SET DOWN ONLY AT DESIGNATED TAXI RANKS OR TAXI STOPS, WHICH SHALL EXCLUDE BUS STOPS.
2. ON THE INBOUND TRIP TO DURBAN, NO PASSENGERS MAY BE PICKED UP EN ROUTE FROM LEAVING NTUZUMA, UNTIL REACHING THE DURBAN TAXI RANK.
3. ON THE RETURN TRIP TO NTUZUMA NO PASSENGERS MAY BE SET DOWN UNTIL REACHING NTUZUMA.
4. ENTRY OR RANKING ON PRIVATE PROPERTY IS NOT PERMITTED WITHOUT WRITTEN PERMISSION OF THE LANDLORD, A COPY OF WHICH MUST BE SUPPLIED TO THE BOARD.
5. WITHOUT HAVING ENTERED INTO AN AGREEMENT WITH OTHER OPERATORS ON A COMMON ROUTE, AS CONTEMPLATED BY SECTION 88(2)(B) OF ACT 22 OF 2000, THE PICKING UP OR SETTING DOWN OF PASSENGERS ON SUCH ROUTE IS NOT PERMITTED. A COPY OF SUCH AGREEMENT MUST BE SUPPLIED TO THE BOARD.
6. AT RANKS, WHETHER ON - STREET OR OFF - STREET, ONLY THE TAXIS THAT CAN BE ACCOMMODATED IN THE DEMARCATED AREA MAY OCCUPY THE RANK, EXCESS VEHICLES MUST HOLD ELSEWHERE AT DESIGNATED HOLDING AREAS.
7. ON THE IN BOUND TRIP TO PINETOWN, NO PASSENGERS MAY BE PICKED UP EN ROUTE FROM ENTERING THE N2, UNTIL REACHING PINETOWN
8. ON THE RETURN TRIP TO NTUZUMA NO PASSENGERS MAY BE SET DOWN UNTIL REACHING NTUZUMA.
9. RANK PERMITS OR LETTERS OF AUTHORITY MUST BE PRODUCED IN RESPECT OF ALL RANKS IN MUNICIPAL AREAS, IN PARTICULAR INTER-PROVINCIAL DESTINATIONS.
10. THE ALLOCATION OF ANY ROUTE OR PORTION OF A ROUTE IS SUBJECT TO THE CONDITION THAT IT HAS BEEN APPROVED AND ALLOCATED IN GOOD FAITH AND THAT SUCH ROUTE WILL BE INVALID SHOULD IT TRANSPIRE THAT THE ROUTE OR PORTION THEREOF WILL, OR HAS CAUSED CONFLICT DUE TO IT HAVING BEEN APPROVED BASED ON INCORRECT OR FALSE INFORMATION SUPPLIED TO THE BOARD OR AS A RESULT OF AN ERROR. IN SUCH INSTANCE THE OPERATING LICENSE MUST BE RETURNED TO THE BOARD FOR CORRECTION.
11. THE VEHICLE MUST BE COVERED BY MOTOR VEHICLE INSURANCE, AS WELL AS PERSONAL LIABILITY INSURANCE.



GAZETTE

REGION: ALL

GAZETTE PRINT DATE : 29 JANUARY 2014

GAZETTE EXPIRY DATE: 19 FEBRUARY 2014

<p>1) APP0000880</p> <p>2) MTSANGASHO ALSON KHAYNILE ID NO. 6408065792086</p> <p>3) 243 ROAD 8 CHERSTERVILLE DURBAN 4000</p> <p>4) APPLICANT TYPE : NEW OPERATING LICENCE</p> <p>5) 1 x 14 (SEATED) 0 (STANDING)</p>	<p>GAZETTE NUMBER: LGKZNG06-2014-JAN</p>
<p>6.1.1.1</p>	<p>IXOPO TO PIETERMARITZBURG</p> <p>FROM IXOPO RANK, TURN RIGHT INTO P312 ROAD, TURN TO LEFT P5-2 ROAD (R 56) CROSSING UMKOMAAS RIVER BRIDGE; PASS OUTSIDE RICHMOND, THORNVILLE INTO ALEXANDER ROAD, PIETERMARITZBURG TURN LEFT DURBAN ROAD - CHIEF ALBERT LUTHULI (COMMERCIAL) STREET, TURN RIGHT INTO LANGALIBALELE (LONGMARKET) STREET, TURN LEFT INTO BOSHOFF STREET, INTO PROFESSOR NYEMBEZI (SYMMONDS) CENTER TAXI RANK AND RETURN TO IXOPO USING THE SAME ROUTE.</p>
<p>6.1.1.2</p>	<p>IXOPO TAXI RANK TO DURBAN</p> <p>FROM IXOPO RANK, TURN RIGHT INTO P312 ROAD, TURN TO LEFT P5-2 ROAD (R 56) CROSSING UMKOMAAS RIVER BRIDGE; PASS RICHMOND, THORNVILLE INTO DURBAN ROAD, INTO N3, PASS TOLLGATE, INTO OLD DUTCH ROAD, LEFT INTO MARKET STREET, PASS BEREA RAILWAY STATION, LEFT INTO WEST STREET, LEFT INTO BROOK STREET RANK 68B. OFFLOAD LOAD AND RETURN ALONG FORWARD ROUTE IN REVERSE.</p>



GAZETTE

REGION: ALL

GAZETTE PRINT DATE : 29 JANUARY 2014

GAZETTE EXPIRY DATE: 19 FEBRUARY 2014

1)	APP0000881	GAZETTE NUMBER: LGKZNG06-2014-JAN
2)	BEKINKOSI ROBERT NSELE ID NO. 5109205319084	
3)	G 754 NTUZUMA TOWNSHIP DURBAN 4360	
4)	APPLICANT TYPE : NEW OPERATING LICENCE	
5)	1 x 15 (SEATED) 0 (STANDING)	
6.1.1.1	NTUZUMA TO DURBAN 1.1 FROM ITHENDELE DRIVE TAXI RANK NEAR KWANOZAZA SHOPPING CENTRE ALONG ANY OF ROUTES (S) 1 TO 4 ABOVE INTO NTUZUMA ACCESS ROAD RIGHT INTO KWAMASHU HIGHWAY (M25) INTO NORTH COAST ROAD INTO UMGENI ROAD (PROCEED TO SOLDIER'S WAY AND TO SOLDIER'S WAY TAXI RANK OR RIGHT INTO LEOPOLD STREET STREET RIGHT INTO WARWICK AVENUE INTO CENTENARY ROAD AND PROCEED TO CENTENARY ROAD TAXI RANK) RESTRICTION (NO PICKING UP NO FORWARD LEG ALONG UMGENI ROAD AND NO SETTING DOWN ON RETURN LEG ALONG UMGENI ROAD. 1.2 FROM ITHENDELE DRIVE TAXI RANK NEAR KWANOZAZA SHOPPING CENTRE ALONG ANY OF THE INNER CIRCLE ROUTES WITHIN NTUZUMA AS PER ROUTES 1 TO 4 ABOVE INTO KWAMASHU HIGHWAY(M25) RIGHT INTO THE N2 LEFT INTO INANDA ROAD (M21) INTO SEA COW LAKE ROAD RIGHT INTO NORTH COAST ROAD AND PROCEED TO THE END POINTS AS IN 1.1 ABOVE. 1.3 FROM THE STATING POINT IN 1.1 ABOVE INTO KWAMASHU HIGHWAY (M25) RIGHT INTO THE N2 LEFT INTO INANDA ROAD (M21) OFF RAMP LEFT INTO UMGENI ROAD (M19) ALONG UMGENI ROAD AND PROCEED TO THE END POINTS AS IN 1.1 1.4 FROM THE STARTING POINT IN 1.1 ABOVE INTO KWAMASHU HIGHWAY RIGHT INTO THE N2 ALONG THE N2 LEFT INTO THE N3 ALONG THE N3 INTO OLD DUTCH ROAD (LEFT INTO CENTENARY ROAD AND PROCEED TO CENTENARY ROAD TAXI RANK OR INTO ALICE STREET RIGHT INTO SOLDIER'S WAY AND PROCEED TO SOLDIER'S WAY TAXI RANK. 1.5 FROM THE STARTING POINT IN 1.1 ABOVE INTO KWAMASHU HIGHWAY (M25) INTO NORTH COAST ROAD INTO UMGENI ROAD LEFT INTO ARGYLE ROAD RIGHT INTO BRICKHILL ROAD INTO POINT ROAD RIGHT INTO BAY TERRACE RIGHT INTO STANGER STREET LEFT INTO ORDNANCE ROAD LEFT INTO SOLDIER'S WAY RIGHT INTO QUEEN STREET RIGHT INTO FIELD STREET AND PROCEED TO SOLDIER'S WAY TAXI RANK OR INTO LEOPOLD STREET RIGHT INTO WARWICK AVENUE INTO CENTENARY ROAD AND PROCEED TO CENTENARY ROAD TAXI RANK) RESTRICTION (NO PICKING UPON FORWARD LEG ALONG UMGENI ROAD AND NO SETTING DOWN ON RETURN LEG ALONG UMGENI ROAD)	
6.1.1.2	NTUZUMA TO PINETOWN 1.1 FROM THE STARTING POINT ON ITHENDELE DRIVE NEAR KWANOZAZA SHOPPING CENTRE ALONG ANY OF THE INNER CIRCLE ROUTES 1 TO 4 WITHIN NTUZUMA TOWNSHIP ALONG ITHENDELE DRIVE LEFT INTO NTUZUMA ACCEDD ROAD RIGHT INTO KWAMASHU HIGHWAY (M25) TURN RIGHT INTO THE N2 ALONG THE N2 LEFT INTO INANDA ROAD (M21) OFF RAMP RIGHT INTO UMGENI ROAD (M19) INTO ST JOHNS AVENUE RIGHT INTO OLD MAIN ROAD LEFT INTO MOODIE STREET RIGHT INTO HILL STREET AND PROCEED TO THE END POINT ON HILL STREET. 1.2 FROM THE STARTING POINT ABOVE ALONG THE ROUTES INDICATED ABOVE RIGHT INTO THE N2 ALONG THE N2 INTO THE N3 INTO THE M13 RIGHT INTO OLD MAIN ROAD RIGHT INTO MOODIE STREET RIGHT INTO HILL STREET AND PROCEED TO THE END POINT ON HILL STREET. 1.3 FROM THE STARTING POINT ABOVE ALONG THE ROUTES INDICATED ABOVE RIGHT INTO UMGENI ROAD (M19) ALONG THE M19 RIGHT INTO OTTO VOLEK ROAD LEFT INTO SHEPSTONE ROAD LEFT INTO REGENT STREET RIGHT INTO CHELSEA AVENUE LEFT INTO CHELSEA AVENUE LEFT INTO ESCOM ROAD RIGHT INTO OLD MAIN ROAD RIGHT INTO TRAFFORD ROAD LEFT INTO HILLCLIMB ROAD LEFT INTO KYALAMI ROAD INTO CIRCUIT ROAD LEFT INTO MALCOLM ROAD LEFT INTO ALBERT ROAD LEFT INTO ALEXANDER ROAD LEFT INTO OLD MAIN ROAD RIGHT INTO MOODIE STREET RIGHT INTO HILL STREET AND PROCEED TO THE TAXI RANK ON HILL STREET.	



GAZETTE

REGION: ALL

GAZETTE PRINT DATE : 29 JANUARY 2014

GAZETTE EXPIRY DATE: 19 FEBRUARY 2014

6.1.1.3	<p>NTUZUMA TO VERULAM</p> <p>FROM THE STARTING POINT (ITHENDELE DRIVE TAXI RANK) NEAR KWANOZAZA SHOPPING CENTRE ALONG ANY OF THE INNER CIRCLE ROUTES 1 TO 4 WITHIN NTUZUMA TOWNSHIP ALONG ITHENDELE DRIVE LEFT INTO NTUZUMA ACCESS ROAD RIGHT INTO KWAMASHU HIGHWAY (M25) ALONG THE M25 LEFT INTO R102 PASS WHITE HOUSE SHOPPING CENTRE ALONG R102 RIGHT INTO WICK STREET LEFT INTO IRELAND STREET AND PROCEED TO AN APPROVED TAXI RANK ON IRELAND STREET.</p> <p>ALTERNATIVE ROUTE ALONG THE SAME ROUTE ABOVE INTO NTUZUMA ACCESS ROAD INTO INDUSTRIAL PARK ROAD LEFT INTO PHOENIX HIGHWAY LEFT INTO R102 AND PROCEED TO VERULAM AS PER THE ABOVE ROUTE. RESTRICTION: NO PICKING UP OF PASSENGERS ON PHOENIX HIGHWAY.</p>
6.1.1.4	<p>ROUTE 5 DURBAN TO NTUZUMA RETURN JOURNEY (S) 5.1 FROM SOLDIER'S WAY TAXI RANK RIGHT INTO FIELD STREET INTO ALBERT STREET INTO UMGENI ROAD INTO NORTH COAST ROAD INTO KWAMASHU HIGHWAY (M25) LEFT INTO NTUZUMA ACCESS ROAD ALONG NTUZUMA ACCESS ROAD RIGHT INTO ITHENDELE DRIVE AND PROCEED TO NTUZUMA ALONG ANY OF THE INNER CIRCLE ROUTES WITHIN NTUZUMA. 5.2 FROM CENTENARY ROAD TAXI RANK RIGHT INTO MARKET ROAD LEFT INTO ALICE STREET LEFT INTO ALBERT STREET INTO UMGENI ROAD INTO NORTH COAST ROAD INTO KWAMASHU HIGHWAY (M25) AND PROCEED TO THE END POINT ALONG ROUTES IN 5.1 ABOVE. 5.3 (FROM SOLDIER'S WAY TAXI RANK RIGHT INTO FIELD STREET LEFT INTO LEOPOLD STREET INTO CANONGATE ROAD OR FROM CENTENARY ROAD TAXI RANK RIGHT INTO MARKET ROAD RIGHT INTO LEOPOLD STREET INTO CANONGATE ROAD) INTO THE WESTERN FREEWAY (N3) INTO THE N2 LEFT INTO KWAMASHU HIGHWAY (M25) AND PROCEED TO THE END POINT ALONG ROUTES IN 5.1 ABOVE.</p>
6.1.1.5	<p>CONDITIONS:</p> <ol style="list-style-type: none"> 1. PASSENGERS MAY BE PICKED UP AND/OR SET DOWN ONLY AT DESIGNATED TAXI RANKS OR TAXI STOPS, WHICH SHALL EXCLUDE BUS STOPS. 2. ON THE INBOUND TRIP TO DURBAN, NO PASSENGERS MAY BE PICKED UP EN ROUTE FROM LEAVING NTUZUMA, UNTIL REACHING THE DURBAN TAXI RANK. 3. ON THE RETURN TRIP TO NTUZUMA NO PASSENGERS MAY BE SET DOWN UNTIL REACHING NTUZUMA. 4. ENTRY OR RANKING ON PRIVATE PROPERTY IS NOT PERMITTED WITHOUT WRITTEN PERMISSION OF THE LANDLORD, A COPY OF WHICH MUST BE SUPPLIED TO THE BOARD. 5. WITHOUT HAVING ENTERED INTO AN AGREEMENT WITH OTHER OPERATORS ON A COMMON ROUTE, AS CONTEMPLATED BY SECTION 88(2)(B) OF ACT 22 OF 2000, THE PICKING UP OR SETTING DOWN OF PASSENGERS ON SUCH ROUTE IS NOT PERMITTED. A COPY OF SUCH AGREEMENT MUST BE SUPPLIED TO THE BOARD. 6. AT RANKS, WHETHER ON - STREET OR OFF - STREET, ONLY THE TAXIS THAT CAN BE ACCOMMODATED IN THE DEMARCATED AREA MAY OCCUPY THE RANK, EXCESS VEHICLES MUST HOLD ELSEWHERE AT DESIGNATED HOLDING AREAS. 7. ON THE IN BOUND TRIP TO PINETOWN, NO PASSENGERS MAY BE PICKED UP EN ROUTE FROM ENTERING THE N2, UNTIL REACHING PINETOWN 8. ON THE RETURN TRIP TO NTUZUMA NO PASSENGERS MAY BE SET DOWN UNTIL REACHING NTUZUMA. 9. RANK PERMITS OR LETTERS OF AUTHORITY MUST BE PRODUCED IN RESPECT OF ALL RANKS IN MUNICIPAL AREAS, IN PARTICULAR INTER-PROVINCIAL DESTINATIONS. 10. THE ALLOCATION OF ANY ROUTE OR PORTION OF A ROUTE IS SUBJECT TO THE CONDITION THAT IT HAS BEEN APPROVED AND ALLOCATED IN GOOD FAITH AND THAT SUCH ROUTE WILL BE INVALID SHOULD IT TRANSPIRE THAT THE ROUTE OR PORTION THEREOF WILL, OR HAS CAUSED CONFLICT DUE TO IT HAVING BEEN APPROVED BASED ON INCORRECT OR FALSE INFORMATION SUPPLIED TO THE BOARD OR AS A RESULT OF AN ERROR. IN SUCH INSTANCE THE OPERATING LICENSE MUST BE RETURNED TO THE BOARD FOR CORRECTION. 11. THE VEHICLE MUST BE COVERED BY MOTOR VEHICLE INSURANCE, AS WELL AS PERSONAL LIABILITY INSURANCE.



GAZETTE

REGION: ALL

GAZETTE PRINT DATE : 29 JANUARY 2014

GAZETTE EXPIRY DATE: 19 FEBRUARY 2014

1) APP0000885	GAZETTE NUMBER: LGKZNG06-2014-JAN
2) CHRISTOPHER NGWENYA ID NO. 4410285373087	
3) 41 SOLLY CRESCENT 48 SUMMER SANDS NORTH BEACH 4001	
4) APPLICANT TYPE : NEW OPERATING LICENCE	
5) 1 x 15 (SEATED) 0 (STANDING)	
6.1.1.1	<p>ROUTE 1.A KWA-MASHU TOWNSHIP TO DURBAN INWARDS: FROM KWA-MASHU TAXI RANK TO DURBAN KWA-MASHU TAXI RANK, INTO MALANDELA ROAD, INTO INANDA ROAD, INTO INANDA HIGHWAY, RIGHT INTO N2, INTO WESTERN FREEWAY (N3) ALONG THE WESTERN FREEWAY (N3), LEFT INTO BEREA ROAD NORTH, INTO OLD DUTCH ROAD, ALICE STREET, RIGHT INTO GREY STREET, LEFT INTO COMMERCIAL, LEFT INTO FIELD STREET TO SOLDIER'S WAY TAXI RANK. ALTERNATIVELY: FROM COMMERCIAL ROAD, RIGHT INTO GARDNER STREET, RIGHT INTO PINE STREET TO WESTERN FREEWAY. OUTWARDS: FROM DURBAN BACK TO KWA-MASHU FROM SOLDIER'S WAY TAXI RANK, TO FIELD STREET, LEFT INTO LEOPOLD STREET, TO CANNONGATE ROAD, INTO WESTERN FREEWAY (N3), INTO N2, INANDA ROAD OFF-RAMP, INANDA HIGHWAY, MALANDELA ROAD.</p>



GAZETTE

REGION: ALL

GAZETTE PRINT DATE : 29 JANUARY 2014

GAZETTE EXPIRY DATE: 19 FEBRUARY 2014

6.1.1.2	<p>ROUTE 2.A FROM KWAMASHU SECTIONS C,D,& B,K & J AND L & M TO DURBAN</p> <p>2.1 C, D & B: UBUBANE ROAD, RIGHT INTO ISIGWEGWE ROAD, INTO ISIPINGO ROAD, LEFT INTO AMANZIMTOTI ROAD, LEFT INTO MALANDELA ROAD, INTO INANDA ROAD, INTO INANDA HIGHWAY, RIGHT INTO N2, INTO WESTERN FREEWAY (N3) ALONG WESTERN FREEWAY (N3), LEFT TO BEREA ROAD NORTH, OLD DUTCH ROAD, ALICE STREET, RIGHT INTO GREY STREET, LEFT INTO COMMERCIAL, LEFT INTO FIELD TO SOLDIER'S WAY TAXI RANK.</p> <p>ALTERNATIVELY: FROM COMMERCIAL ROAD, RIGHT GARDNER STREET, RIGHT INTO PINE STREET INTO WESTERN FREEWAY.</p> <p>ALTERNATIVELY: MALANDELA ROAD, M25, N2, INTO WESTERN FREEWAY (N3).</p> <p>2.2 K & J NKONJANE ROAD, LEFT INTO SIGWACA ROAD, RIGHT INTO PHOTHWE ROAD, RIGHT INTO MPANGELE ROAD, LEFT INTO MCAKA ROAD, LEFT INTO MKHIWANE ROAD, RIGHT INTO NYALA ROAD, INTO UNDLONDLO ROAD, RIGHT INTO MALANDELA ROAD, INANDA ROAD, INTO INANDA HIGHWAY, RIGHT INTO N2 INTO WESTERN FREEWAY (N3) EAST BOUND, ALONG TO WESTERN FREEWAY (N3), LEFT TO BEREA ROAD NORTH, INTO OLD DUTCH ROAD, ALICE STREET, RIGHT INTO GREY STREET, LEFT INTO COMMERCIAL, LEFT INTO FIELD, TO SOLDIER'S WAY TAXI RANK.</p> <p>ALTERNATIVELY: FROM COMMERCIAL ROAD, TURN RIGHT INTO GARDNER STREET, RIGHT INTO PINE STREET TO WESTERN FREEWAY.</p> <p>ALTERNATIVELY: MALANDELA ROAD, M25, N2, INTO WESTERN FREEWAY (N3).</p> <p>2.3. L & M: BHEJANE ROAD, RIGHT INTO HLOBANE ROAD, LEFT INTO LUTHULI ROAD, RIGHT INTO ZULU ROAD, LEFT INTO NTOMBELA ROAD, RIGHT INTO MALANDELA ROAD, INTO INANDA ROAD, INTO INANDA HIGHWAY, RIGHT INTO N2 WESTERN FREEWAY (N3) EAST BOUND, ALONG TO WESTERN FREEWAY (N3), LEFT TO BEREA ROAD, INTO OLD DUTCH ROAD, ALICE STREET, RIGHT INTO GREY STREET, LEFT INTO COMMERCIAL, LEFT INTO FIELD STREET, TO SOLDIER'S WAY TAXI RANK.</p> <p>ALTERNATIVELY: FROM COMMERCIAL ROAD, TURN RIGHT INTO GARDNER STREET, RIGHT INTO PINE STREET TO WESTERN FREEWAY.</p> <p>ALTERNATIVELY: MALANDELA ROAD, M25, N2, INTO WESTERN FREEWAY (N3).</p> <p>ALTERNATIVELY: NYALA ROAD, LEFT INTO PHITHI, INTO MDONI ROAD, NYALA, INTO MBONDWE ROAD, RIGHT INTO SIBISI ROAD, INTO MKHWANAZI ROAD, LEFT INTO MAKHATHINI ROAD, LEFT INTO MLANGENI ROAD, LEFT INTO NTOMBELA ROAD INTO INANDA ROAD, INTO INANDA HIGHWAY, RIGHT INTO N2 INTO WESTERN FREEWAY (N3) EAST BOUND, ALONG TO WESTERN FREEWAY (N3), LEFT TO BEREA ROAD NORTH, INTO OLD DUTCH ROAD, ALICE STREET, RIGHT INTO GREY STREET, LEFT INTO COMMERCIAL, LEFT INTO FIELD STREET, TO SOLDIER'S WAY TAXI RANK.</p> <p>ALTERNATIVELY: FROM COMMERCIAL ROAD, TURN RIGHT INTO GARDNER STREET, RIGHT INTO PINE STREET T</p>
6.1.1.3	<p>ROUTE 4. FROM APPROVED TAXI RANK IN KWA-MASHU TO APPROVED TAXI RANK IN STANGER VIA VERULAM ALONG MALANDELA ROAD, RIGHT INTO M25, LEFT INTO THE N2, ALONG THE N2 LEFT INTO M41, ALONG THE M41 RIGHT INTO WICK STREET, LEFT INTO IRELAND STREET, RIGHT INTO WICK STREET, RIGHT INTO R102, PROCEED ALONG R102, PROCEED ALONG R102 TO STANGER DIRECT AND RETURN.</p>



GAZETTE

REGION: ALL

GAZETTE PRINT DATE : 29 JANUARY 2014

GAZETTE EXPIRY DATE: 19 FEBRUARY 2014

6.1.1.4	<p>ROUTE 7.A. KWA-MASHU TAXI RANK TO POINT INWARDS: FROM KWA-MASHU TAXI RANK INTO MALANDELA ROAD, INTO M25 INTO NORTH COAST ROAD, INTO UMGENI ROAD, LEFT INTO ARGYLE ROAD, RIGHT INTO BRICKHILL ROAD, INTO POINT ROAD, DIRECT AND RETURN. OUTWARDS: FROM POINT ROAD, RIGHT INTO BAY TERRACE ROAD, RIGHT INTO STANGER STREET, INTO ARGYLE ROAD, INTO UMGENI ROAD, INTO M25, LEFT INTO MALANDELA ROAD, INTO KWA-MASHU TAXI RANK.</p>
---------	--



GAZETTE

REGION: ALL

GAZETTE PRINT DATE : 29 JANUARY 2014

GAZETTE EXPIRY DATE: 19 FEBRUARY 2014

1) APP0000887	GAZETTE NUMBER: LGKZNG06-2014-JAN
2) GERMAN PETRUS MAJOZI ID NO. 4105165456081	
3) 1088 ZWANE STREET SIBONGILE LOCATION 3000	
4) APPLICANT TYPE : NEW OPERATING LICENCE	
5) 1 x 15 (SEATED) 0 (STANDING)	
6.1.1.1	<p>COMPLEX OF LIMEHILL TAXI ASSOCIATION INWARD JOURNEY DOUGLAS TO DUNDEE</p> <p>1. FROM DOUGLAS INTO HLATHI, TURN LEFT INTO UITVAL ROAD, INTO LIMEHILL, INTO THOLENI, TURN LEFT INTO WASBANK ROAD, TURN RIGHT INTO DUNDEE ROAD, INTO VICTORIA STREET, TURN LEFT INTO DUNDEE TAXI RANK AND RETURN</p>
6.1.1.2	<p>UITVAL TO DUNDEE:</p> <p>2.1. FROM UITVAL TAXI RANK TURN LEFT, TURN RIGHT INTO DIVAL FROM DIVAL TURN LEFT INTO LIMEHILL, INTO THOLENI, TURN LEFT INTO WASBANK ROAD, TURN RIGHT INTO DUNDEE ROAD, INTO VICTORIA STREET, TURN LEFT INTO DUNDEE RANK AND RETURN."ALTERNATIVE ROUTE</p> <p>2.2. FROM UITVAL TAXI RANK, TURN RIGHT INTO LADYSMITH ROAD, TURN RIGHT INTO STANFORD ROAD, TURN RIGHT INTO STANFORD ROAD, TURN LEFT INTO THOLENI ROAD, TURN LEFT INTO WASBANK ROAD, TURN RIGHT INTO DUNDEE ROAD INTO VICTORIA STREET, TURN LEFT INTO DUNDEE TAXI RANK AND RETURN.</p>
6.1.1.3	<p>UITVAL TO POMEROY</p> <p>FROM UITVAL TAXI RANK TURN RIGHT AND TURN LEFT INTO HELPMEKAAR ROAD, INTO MAZANE, TURN RIGHT INTO POMEROY ROAD, TURN LEFT INTO TAXI RANK AND RETURN.</p>
6.1.1.4	<p>SOMSHOEK TO DUNDEE</p> <p>FROM SOMSHOEK INTO NAZARETH, TURN LEFT INTO SPANDIKRON INTO VALLKOP, TURN RIGHT INTO LADYSMITH ROAD, TURN LEFT INTO EKUVUKENI, FROM EKUVUKENI TURN RIGHT INTO HELPMEKAAR ROAD, TURN LEFT INTO WASBANK ROAD, FROM WASBANK LEFT INTO GLENCOE ROAD, TURN LEFT INTO UITHOEK STREET, TURN LEFT INTO RANK, FROM RANK TURN LEFT INTO DUNDEE ROAD, TURN RIGHT INTO KARALLAND STREET, TURN LEFT INTO VICTORIA TURN LEFT INTO DUNDEE RANK AND RETURN.</p> <p>"ALTERNATIVE ROUTE: 4.1. SOMSHOEK INTO NAZARETH INTO VALLKOP, TURN LEFT INTO LADYSMITH ROAD TURN LEFT INTO EKUVUKENI, FROM EKUVUKENI TURN RIGHT HELPMEKAAR ROAD, TURN LEFT WASBANK ROAD FROM WASBANK TURN RIGHT INTO DUNDEE ROAD, INTO VICTORIA, TURN LEFT INTO DUNDEE TAXI RANK.</p>



GAZETTE

REGION: ALL

GAZETTE PRINT DATE : 29 JANUARY 2014

GAZETTE EXPIRY DATE: 19 FEBRUARY 2014

6.1.1.5	<p>WASBANK TO LADYSMITH</p> <p>5.FROM WASBANK TAXI RANK, TURN LEFT INTO GLENCOE ROAD, TURN LEFT INTO LADYSMITH ROAD, INTO NKUZI, TURN LEFT INTO N11 INTO NEWCASTLE ROAD INTO LYELL STREET, TURN LEFT INTO PLAZA TAXI RANK AND RETURN.</p>
6.1.1.6	<p>NKUZI TO DUNDEE</p> <p>6.FROM NKUNZI TURN RIGHT INTO WASBANK ROAD, TURN RIGHT INTO WASBANK, FROM WASBANK TURN LEFT INTO GLENCOE ROAD, TURN INTO UITHOEK STREET, TURN LEFT INTO GLENCOE TAXI RANK, INTO DUNDEE ROAD, TURN RIGHT INTO KARALLAND STREET, TURN LEFT INTO VICTORIA STREET, TURN LEFT INTO DUNDEE TAXI RANK AND RETURN.</p>
6.1.1.7	<p>NKUZI TO WASBANK</p> <p>NKUZI TAXI RANK (LOCATION) TURN RIGHT INTO WASBANK ROAD, TURN RIGHT INTO WASBANK AND PROCEED TO WASBANK TAXI RANK AND RETURN.</p>
6.1.1.8	<p>UITVAL TO DOUGLAS:</p> <p>FROM UITVAL TAXI RANK, INTO UITVAL ROAD INTO HLATHI ROAD AND PROCEED TO DOUGLAS TAXI RANK AND RETURN.</p>



GAZETTE

REGION: ALL

GAZETTE PRINT DATE : 29 JANUARY 2014

GAZETTE EXPIRY DATE: 19 FEBRUARY 2014

6.1.1.9	WASBANK TO DUNDEE WASBANK TAXI RANK, TURN RIGHT INTO P33-1 INTO P33 2 AND TO DUNDEE TAXI RANK AND RETURN
---------	---



GAZETTE

REGION: ALL

GAZETTE PRINT DATE : 29 JANUARY 2014

GAZETTE EXPIRY DATE: 19 FEBRUARY 2014

1) APP0000890	GAZETTE NUMBER: LGKZNG06-2014-JAN
2) BOY ALLISON THUSI ID NO. 4601055502083	
3) P. O BOX 221 WASBANK	
2920	
4) APPLICANT TYPE : NEW OPERATING LICENCE	
5) 1 x 14 (SEATED) 0 (STANDING)	
6.1.1.1	COMPLEX OF LIMEHILL TAXI ASSOCIATIONINWARD JOURNEYDOUGLAS TO DUNDEE
	1.FROM DOUGLAS INTO HLATHI, TURN LEFT INTO UITVAL ROAD, INTO LIMEHILL, INTO THOLENI, TURN LEFT INTO WASBANK ROAD, TURN RIGHT INTO DUNDEE ROAD, INTO VICTORIA STREET, TURN LEFT INTO DUNDEE TAXI RANK AND RETURN
6.1.1.2	UITVAL TO DUNDEE:
	2.1. FROM UITVAL TAXI RANK TURN LEFT, TURN RIGHT INTO DIVAL FROM DIVAL TURN LEFT INTO LIMEHILL, INTO THOLENI, TURN LEFT INTO WASBANK ROAD, TURN RIGHT INTO DUNDEE ROAD, INTO VICTORIA STREET, TURN LEFT INTO DUNDEE RANK AND RETURN."ALTERNATIVE ROUTE 2.2. FROM UITVAL TAXI RANK, TURN RIGHT INTO LADYSMITH ROAD, TURN RIGHT INTO STANFORD ROAD, TURN RIGHT INTO STANFORD ROAD, TURN LEFT INTO THOLENI ROAD, TURN LEFT INTO WASBANK ROAD, TURN RIGHT INTO DUNDEE ROAD INTO VICTORIA STREET, TURN LEFT INTO DUNDEE TAXI RANK AND RETURN.
6.1.1.3	UITVAL TO POMEROY
	FROM UITVAL TAXI RANK TURN RIGHT AND TURN LEFT INTO HELPMEKAAR ROAD, INTO MAZANE, TURN RIGHT INTO POMEROY ROAD, TURN LEFT INTO TAXI RANK AND RETURN.
6.1.1.4	SOMSHOEK TO DUNDEE
	FROM SOMSHOEK INTO NAZARETH, TURN LEFT INTO SPANDIKRON INTO VALLKOP, TURN RIGHT INTO LADYSMITH ROAD, TURN LEFT INTO EKUVUKENI, FROM EKUVUKENI TURN RIGHT INTO HELPMEKAAR ROAD, TURN LEFT INTO WASBANK ROAD, FROM WASBANK LEFT INTO GLENCOE ROAD, TURN LEFT INTO UITHOEK STREET, TURN LEFT INTO RANK, FROM RANK TURN LEFT INTO DUNDEE ROAD, TURN RIGHT INTO KARALLAND STREET, TURN LEFT INTO VICTORIA TURN LEFT INTO DUNDEE RANK AND RETURN. "ALTERNATIVE ROUTE: 4.1. SOMSHOEK INTO NAZARETH INTO VALLKOP, TURN LEFT INTO LADYSMITH ROAD TURN LEFT INTO EKUVUKENI, FROM EKUVUKENI TURN RIGHT HELPMEKAAR ROAD, TURN LEFT WASBANK ROAD FROM WASBANK TURN RIGHT INTO DUNDEE ROAD, INTO VICTORIA, TURN LEFT INTO DUNDEE TAXI RANK.



GAZETTE

REGION: ALL

GAZETTE PRINT DATE : 29 JANUARY 2014

GAZETTE EXPIRY DATE: 19 FEBRUARY 2014

6.1.1.5	WASBANK TO LADYSMITH 5.FROM WASBANK TAXI RANK, TURN LEFT INTO GLENCOE ROAD, TURN LEFT INTO LADYSMITH ROAD, INTO NKUZI, TURN LEFT INTO N11 INTO NEWCASTLE ROAD INTO LYELL STREET, TURN LEFT INTO PLAZA TAXI RANK AND RETURN.
6.1.1.6	NKUZI TO WASBANK NKUZI TAXI RANK (LOCATION) TURN RIGHT INTO WASBANK ROAD, TURN RIGHT INTO WASBANK AND PROCEED TO WASBANK TAXI RANK AND RETURN.
6.1.1.7	UITVAL TO DOUGLAS: FROM UITVAL TAXI RANK, INTO UITVAL ROAD INTO HLATHI ROAD AND PROCEED TO DOUGLAS TAXI RANK AND RETURN.
6.1.1.8	WASBANK TO DUNDEE WASBANK TAXI RANK, TURN RIGHT INTO P33-1 INTO P33 2 AND TO DUNDEE TAXI RANK AND RETURN



GAZETTE

REGION: ALL

GAZETTE PRINT DATE : 29 JANUARY 2014

GAZETTE EXPIRY DATE: 19 FEBRUARY 2014

1)	APP0000891	GAZETTE NUMBER: LGKZNG06-2014-JAN
2)	LAWRENCE KHOHLWA MLAMBO ID NO. 6404105703084	
3)	HOUSE 4371	
	MNDENI PARK	
	WATERLOO	
	VERULAM	
	4340	
4)	APPLICANT TYPE : NEW OPERATING LICENCE	
5)	1 x 15 (SEATED) 0 (STANDING)	
6.1.1.1	AMAOTI TO VERULAM	
	<p>FROM AMAOTI (INNER CIRCLE POINTS) (ZWELISHA INFORMAL RANK) MFEKA'S KRAAL, ON ROAD D403, ALONG D403 PASSING LANGALIBALELE SCHOOL, LEFT INTO MAIN ROAD 92, ALONG MR93 INTO KWAMASHU HIGHWAY, LEFT INTO THE ON-TAMP TO THE PROVINCIAL ROAD (R102), ALONG R102, RIGHT INTO WICKS STREET, TURN LEFT INTO TODD STREET, RIGHT INTO IRELAND STREET AND PROCEED TO AN APPROVED TAXI RANK ON IRELAND STREET AND RETURN.</p>	
6.1.1.2	CONDITIONS/RESTRICTIONS:	
	1.PASSENGERS MAY BE PICKED UP AND/OR SET DOWN ONLY AT DESIGNATED TAXI RANK OR TAXI STOP, WHICH SHALL EXCLUDE BUS STOPS.	
	2. ON THE IN BOUND TRIP TO DURBAN, NO PASSENGERS MAY BE PICKED UP EN ROUTE FROM ENTERING M25 UNTIL REACHING THE DESTINATION TAXI RANK.	
	3. ON THE RETURN TRIP TO AMAOTI , NO PASSENGERS MAY BE SET DOWN UNTIL LEAVING M25.	
	4. ENTRY OR RANKING ON PRIVATE PROPERTY IS NOT PERMITTED WITHOUT WRITTEN PERMISSION OF THE LANDLORD, A COPY OF WHICH MUST BE SUPPLIED TO THE BOARD.	
	5. WITHOUT HAVING ENTERED INTO AN AGREEMENT WITH OTHER OPERATORS ON A COMMON ROUTE, AS CONTEMPLATED BY SECTION 88(2)(B) OF ACT 22 OF 2000, THE PICKING UP OR SETTING DOWN OF PASSENGERS ON SUCH ROUTE IS NOT PERMITTED. A COPY OF SUCH AGREEMENT MUST BE SUPPLIED TO THE BOARD.	
	6. AT RANKS, WHETHER ON - STREET OR OFF - STREET, ONLY THE TAXIS THAT CAN BE ACCOMMODATED IN THE DEMARCATED AREA MAY OCCUPY THE RANK, EXCESS VEHICLES MUST HOLD ELSEWHERE AT DESIGNATED HOLDING AREAS.	
	7.RANK PERMITS OR LETTERS OF AUTHORITY MUST BE PRODUCED IN RESPECT OF ALL RANKS IN MUNICIPAL AREAS, IN PARTICULAR MAJOR TOWNS AND CITIES AND IN PARTICULAR INTER-PROVINCIAL DESTINATIONS.	



GAZETTE

REGION: ALL

GAZETTE PRINT DATE : 29 JANUARY 2014

GAZETTE EXPIRY DATE: 19 FEBRUARY 2014

<p>1) APP0000895</p> <p>2) DOUGLAS MBUSO NTULI ID NO. 6807175463084</p> <p>3) 567 NEWLANDS WEST DRIVE NEWLANDS WEST 4037</p> <p>4) APPLICANT TYPE : NEW OPERATING LICENCE</p> <p>5) 1 x 15 (SEATED) 0 (STANDING)</p>	<p>GAZETTE NUMBER: LGKZNG06-2014-JAN</p>
<p>6.1.1.1</p>	<p>APPROVED ROUTES</p> <p>NDWEDWE QADI TAXI ASSOCIATIONINWARDS:</p> <p>1. FROM EMKHABELA RANK TO DURBAN:EMKHABELA RANK TURN RIGHT INTO NEW ROAD(A3825), PROCEED TO ESKEBHENI AREA INTO OLD ROAD (P259), TURN RIGHT EMATABETULU ROAD (D1610) FROM EMATABETULU ROAD (D1610), TURN RIGHT INTO OLD ROAD (P259), TURN RIGHT INTO (P100), TURN RIGHT INTO INANDA ROAD (M25), INTO KWAMASHU HIGHWAY (R102), INTO NORTH COAST ROAD (R102), INTO UMGENI ROAD (R102), INTO SOLDIERS WAY AND RIGHT INTO SOLDIERS WAY TAXI RANK.</p> <p>2.FROM SOLDIERS WAY TAXI RANK ,TURN RIGHT INTO FIELD STREET INTO ALBERT STREET (R102),INTO UMGENI ROAD (R102),INTO NORTH COAST ROAD (R102),INTO KWAMASHU HIGHWAY,INTO INANDA ROAD (M25),TURN LEFT INTO (P100),TURN LEFT INTO OLD ROAD (P259),TURN LEFT INTO NEW ROAD (A3825) BACK INTO OLD ROAD (P259),TURN RIGHT INTO EMATABETULU ROAD (D1610),BACK TO EMKHABELA RANK.ALTERNATIVELY</p> <p>3.FROM SOLDIERS WAY RANK TURN RIGHT INTO FIELD STREET,TURN LEFT INTO LEOPOLD STREET INTO CANONGATE ROAD,INTO N3 FREEWAY,TURN RIGHT INTO N2 FREEWAY,TURN LEFT INTO KWAMASHU HIGHWAY,INTO INANDA ROAD(M25),TURN LEFT INTO (P100),TURN LEFT INTO OLD ROAD (P259),TURN RIGHT INTO NEW ROAD (A3825),BACK INTO OLD ROAD(P259) TURN RIGHT INTO EMATABETHULU ROAD (D1610) TO EMKHABELA RANK</p>
<p>6.1.1.2</p>	<p>CONDITIONS:</p> <p>1.PASSENGERS MAY BE PICKED UP AND/OR SET DOWN ONLY AT DESIGNATED TAXI RANK OR TAXI STOP, WHICH SHALL EXCLUDE BUS STOPS.</p> <p>2. ON THE IN BOUND TRIP TO DURBAN, NO PASSENGERS MAY BE PICKED UP EN ROUTE FROM ENTERING P100, UNTIL REACHING THE SOLDIERS WAY TAXI RANK.</p> <p>3. ON THE RETURN TRIP TO EMTABELA, NO PASSENGERS MAY BE SET DOWN UNTIL REACHING P259.</p> <p>4. ENTRY OR RANKING ON PRIVATE PROPERTY IS NOT PERMITTED WITHOUT WRITTEN PERMISSION OF THE LANDLORD, A COPY OF WHICH MUST BE SUPPLIED TO THE BOARD.</p> <p>5. WITHOUT HAVING ENTERED INTO AN AGREEMENT WITH OTHER OPERATORS ON A COMMON ROUTE, AS CONTEMPLATED BY SECTION 88(2)(B) OF ACT 22 OF 2000, THE PICKING UP OR SETTING DOWN OF PASSENGERS ON SUCH ROUTE IS NOT PERMITTED. A COPY OF SUCH AGREEMENT MUST BE SUPPLIED TO THE BOARD.</p> <p>6.AT RANKS, WHETHER ON - STREET OR OFF - STREET, ONLY THE TAXIS THAT CAN BE ACCOMMODATED IN THE DEMARCATED AREA MAY OCCUPY THE RANK, EXCESS VEHICLES MUST HOLD ELSEWHERE AT DESIGNATED HOLDING AREAS.</p> <p>7.RANK PERMITS OR LETTERS OF AUTHORITY MUST BE PRODUCED IN RESPECT OF ALL RANKS IN MUNICIPAL AREAS, IN PARTICULAR MAJOR TOWNS AND CITIES AND IN PARTICULAR INTER-PROVINCIAL DESTINATIONS.</p> <p>8. THE ALLOCATION OF ANY ROUTE OR PORTION OF A ROUTE IS SUBJECT TO THE CONDITION THAT IT HAS BEEN APPROVED AND ALLOCATED IN GOOD FAITH AND THAT SUCH ROUTE WILL BE INVALID SHOULD IT TRANSPIRE THAT THE ROUTE OR PORTION THEREOF WILL, OR HAS CAUSED CONFLICT DUE TO IT HAVING BEEN APPROVED BASED ON INCORRECT OR FALSE INFORMATION SUPPLIED TO THE BOARD OR AS A RESULT OF AN ERROR. IN SUCH INSTANCE THE OPERATING LICENSE MUST BE RETURNED TO THE BOARD FOR CORRECTION.</p> <p>9. THE VEHICLE MUST BE COVERED BY MOTOR VEHICLE INSURANCE AS WELL AS PERSONAL LIABILITY INSURANCE</p> <p>AS WELL AS PERSONAL LIABILITY INSURANCE</p>



GAZETTE

REGION: ALL

GAZETTE PRINT DATE : 29 JANUARY 2014

GAZETTE EXPIRY DATE: 19 FEBRUARY 2014

1) APP0000900	GAZETTE NUMBER: LGKZNG06-2014-JAN
2) VERONICA SIBONGILE LANGA ID NO. 6002280588088	
3) G1188 THALENI KWAMASHU 4000	
4) APPLICANT TYPE : NEW OPERATING LICENCE	
5) 1 x 12 (SEATED) 0 (STANDING)	
6.1.1.1	<p>ROUTE 1.A KWA-MASHU TOWNSHIP TO DURBAN INWARDS FROM KWA-MASHU TAXI RANK TO DURBAN KWA-MASHU TAXI RANK, INTO MALANDELA ROAD, INTO INANDA ROAD, INTO INANDA HIGHWAY, RIGHT INTO N2, INTO WESTERN FREEWAY (N3) ALONG THE WESTERN FREEWAY (N3), LEFT INTO BEREA ROAD NORTH, INTO OLD DUTCH ROAD, ALICE STREET, RIGHT INTO GREY STREET, LEFT INTO COMMERCIAL, LEFT INTO FIELD STREET TO SOLDIER'S WAY TAXI RANK. ALTERNATIVELY: FROM COMMERCIAL ROAD, TURN RIGHT INTO GARDNER STREET, RIGHT INTO PINE STREET TO WESTERN FREEWAY. OUTWARDS: FROM DURBAN BACK TO KWA-MASHU FROM SOLDIER'S WAY TAXI RANK, TO FIELD STREET, LEFT INTO LEOPOLD STREET, TO CANNONGATE ROAD, INTO WESTERN FREEWAY (N3), INTO N2, INANDA ROAD OFF-RAMP, INANDA HIGHWAY, MALANDELA ROAD.</p>



GAZETTE

REGION: ALL

GAZETTE PRINT DATE : 29 JANUARY 2014

GAZETTE EXPIRY DATE: 19 FEBRUARY 2014

6.1.1.2	<p>FROM KWAMASHU SECTIONS C,D,& B,K & J AND L & M TO DURBAN</p> <p>2.1 C, D & B:</p> <p>UBUBANE ROAD, RIGHT INTO ISIGWEGWE ROAD, INTO ISIPINGO ROAD, LEFT INTO AMANZIMTOTI ROAD, LEFT INTO MALANDELA ROAD, INTO INANDA ROAD, INTO INANDA HIGHWAY, RIGHT INTO N2, INTO WESTERN FREEWAY (N3) ALONG WESTERN FREEWAY (N3), LEFT TO BEREA ROAD NORTH, OLD DUTCH ROAD, ALICE STREET, RIGHT INTO GREY STREET, LEFT INTO COMMERCIAL, LEFT INTO FIELD TO SOLDIER'S WAY TAXI RANK. ALTERNATIVELY: FROM COMMERCIAL ROAD, RIGHT GARDNER STREET, RIGHT INTO PINE STREET INTO WESTERN FREEWAY. ALTERNATIVELY: MALANDELA ROAD, M25, N2, INTO WESTERN FREEWAY (N3).</p> <p>2.2 K & J</p> <p>NKONJANE ROAD, LEFT INTO SIGWACA ROAD, RIGHT INTO PHOTHWE ROAD, RIGHT INTO MPANGELE ROAD, LEFT INTO MCAKA ROAD, LEFT INTO MKHIWANE ROAD, RIGHT INTO NYALA ROAD, INTO UNDLONDLO ROAD, RIGHT INTO MALANDELA ROAD, INANDA ROAD, INTO INANDA HIGHWAY, RIGHT INTO N2 INTO WESTERN FREEWAY (N3) EAST BOUND, ALONG TO WESTERN FREEWAY (N3), LEFT TO BEREA ROAD NORTH, INTO OLD DUTCH ROAD, ALICE STREET, RIGHT INTO GREY STREET, LEFT INTO COMMERCIAL, LEFT INTO FIELD, TO SOLDIER'S WAY TAXI RANK. ALTERNATIVELY: FROM COMMERCIAL ROAD, RIGHT INTO GARDNER STREET, RIGHT INTO PINE STREET TO WESTERN FREEWAY. ALTERNATIVELY: MALANDELA ROAD, M25, N2, INTO WESTERN FREEWAY (N3).</p> <p>2.3. L & M:</p> <p>BHEJANE ROAD, RIGHT INTO HLOBANE ROAD, LEFT INTO LUTHULI ROAD, RIGHT INTO ZULU ROAD, LEFT INTO NTOMBELA ROAD, RIGHT INTO MALANDELA ROAD, INTO INANDA ROAD, INTO INANDA HIGHWAY, RIGHT INTO N2 WESTERN FREEWAY (N3) EAST BOUND, ALONG TO WESTERN FREEWAY (N3), LEFT TO BEREA ROAD, INTO OLD DUTCH ROAD, ALICE STREET, RIGHT INTO GREY STREET, LEFT INTO COMMERCIAL, LEFT INTO FIELD STREET, TO SOLDIER'S WAY TAXI RANK. ALTERNATIVELY: FROM COMMERCIAL ROAD, RIGHT INTO GARDNER STREET, RIGHT INTO PINE STREET TO WESTERN FREEWAY. ALTERNATIVELY: MALANDELA ROAD, M25, N2, INTO WESTERN FREEWAY (N3). ALTERNATIVELY: NYALA ROAD, LEFT INTO PHITHI, INTO MDONI ROAD, NYALA, INTO MBONDWE ROAD, RIGHT INTO SIBISI ROAD, INTO MKHWANAZI ROAD, LEFT INTO MAKHATHINI ROAD, LEFT INTO MLANGENI ROAD, LEFT INTO NTOMBELA ROAD INTO INANDA ROAD, INTO INANDA HIGHWAY, RIGHT INTO N2 INTO WESTERN FREEWAY (N3) EAST BOUND, ALONG TO WESTERN FREEWAY (N3), LEFT TO BEREA ROAD NORTH, INTO OLD DUTCH ROAD, ALICE STREET, RIGHT INTO GREY STREET, LEFT INTO COMMERCIAL, LEFT INTO FIELD STREET, TO SOLDIER'S WAY TAXI RANK. ALTERNATIVELY: FROM COMMERCIAL ROAD, RIGHT INTO GARDNER STREET, RIGHT INTO PINE STREET TO WESTERN FREEWAY. ALTERNATIVELY:</p>
6.1.1.3	<p>ROUTE 3 A</p> <p>FROM APPROVED TAXI RANK IN KWA-MASHU TO APPROVED TAXI RANK IN PINETOWN VIA BESTER, CROSSROADS DIRECT AND RETURN ALONG MALANDELA ROAD, LEFT INTO BHEJANE ROAD, ALONG BHEJANE ROAD, LEFT INTO SIBISI ROAD, RIGHT INTO NYALA ROAD, RIGHT INTO BHUNGEZI ROAD, RIGHT INTO NTUZUMA ACCESS, RIGHT INTO M25 ON- RAMP AND PROCEED TO BESTER'S TAXI RANK. ALONG MALANDELA ROAD, LEFT INTO BHEJANE ROAD, RIGHT INTO ZULU ROAD, LEFT INTO NTOMBELA ROAD, LEFT INTO MALANDELA ROAD AND PROCEED TO CROSSROADS TAXI RANK. FROM THE RANK AT KWA-MASHU STATION ALONG ANY OF THE ROUTES ABOVE INTO AND ALONG MALANDELA ROAD, INTO INANDA ROAD, RIGHT INTO THE N2, RIGHT INTO M19, ALONG THE M19, INTO ST. JOHN AVENUE, RIGHT INTO OLD MAIN ROAD (M31), LEFT INTO CROMPTON ROAD, RIGHT INTO HILL STREET AND PROCEED TO THE TAXI RANK.</p>



GAZETTE

REGION: ALL

GAZETTE PRINT DATE : 29 JANUARY 2014

GAZETTE EXPIRY DATE: 19 FEBRUARY 2014

6.1.1.4	<p>ROUTE 4.</p> <p>FROM APPROVED TAXI RANK IN KWA-MASHU TO APPROVED TAXI RANK IN STANGER VIA VERULAM ALONG MALANDELA ROAD, RIGHT INTO M25, LEFT INTO THE N2, ALONG THE N2 LEFT INTO M41, ALONG THE M41 RIGHT INTO WICK STREET, LEFT INTO IRELAND STREET, RIGHT INTO WICK STREET, RIGHT INTO R102, PROCEED ALONG R102, PROCEED ALONG R102 TO STANGER DIRECT AND RETURN.</p>
6.1.1.5	<p>ROUTE 7.</p> <p>A. KWA-MASHU TAXI RANK TO POINT INWARDS: FROM KWA-MASHU TAXI RANK INTO MALANDELA ROAD, INTO M25 INTO NORTH COAST ROAD, INTO UMGENI ROAD, LEFT INTO ARGYLE ROAD, RIGHT INTO BRICKHILL ROAD, INTO POINT ROAD, DIRECT AND RETURN. OUTWARDS: FROM POINT ROAD, RIGHT INTO BAYTERRACE ROAD, RIGHT INTO STANGER STREET, INTO ARGYLE ROAD, INTO UMGENI ROAD, INTO M25, LEFT INTO MALANDELA ROAD, INTO KWA-MASHU TAXI RANK.</p>



GAZETTE

REGION: ALL

GAZETTE PRINT DATE : 29 JANUARY 2014

GAZETTE EXPIRY DATE: 19 FEBRUARY 2014

<p>1) APP0000901</p> <p>2) THOLAKELE MTESHANE ID NO. 6808100580083</p> <p>3) 83 NOLA TERRACE RESERVOIR HILLS DURBAN 4091</p> <p>4) APPLICANT TYPE : NEW OPERATING LICENCE</p> <p>5) 1 x 16 (SEATED) 0 (STANDING)</p>	<p>GAZETTE NUMBER: LGKZNG06-2014-JAN</p>
<p>6.1.1.1</p>	<p>APPROVED ROUTES RESERVOIR HILLS TAXI ASSOCIATION ROUTE 1 1.FROM RESERVOIR HILLS (DUNKELD ROAD) INTO SHANNON DRIVE, INTO ANNET DRIVE, INTO DUNKELD ROAD, BLAIR ATHOL ROAD, LEFT INTO PITLOCHRY ROAD, INTO VARSITY DRIVE, LEFT INTO MOUNTBATTEN DRIVE, RIGHT INTO UMGENI ROAD (M19), RIGHT INTO ALPINE ROAD, INTO BRICKFIELD ROAD (RESTRICTED FROM PICKING UP ON FORWARD LEG ALONG ALPINE ROAD AND BRICKFIELD ROAD) (RESTRICTED FROM SETTING DOWN ON RETURN LEG ALONG ALPINE AND BRICKFIELD ROAD) RIGHT INTO RANGLES ROAD, LEFT INTO WESTERN FREEWAY (N3), INTO BEREA ROAD NORTH (TOLLGATE), INTO OLD DUTCH ROAD, INTO ALICE STREET, RIGHT INTO GREY STREET, LEFT INTO COMMERCIAL ROAD AND PROCEED TO RANK 81, ON COMMERCIAL ROAD CORNER FIELD STREET, AND RETURN, RIGHT INTO GARDNER STREET, RIGHT INTO PINE STREET AND PROCEED TO WESTERN FREEWAY AND RETURN TO STARTING POINT ALONG THE SAME ROUTE IN REVERSE.</p>
<p>6.1.1.2</p>	<p>ROUTE 2 1.FROM RESERVOIR HILLS (DUNKELD ROAD), INTO ANNET DRIVE, INTO SHANNON DRIVE, LEFT INTO MOUNTBATTEN DRIVE, INTO QUARRY ROAD WEST, RIGHT INTO O'FLAHERTY ROAD, INTO CLARE ROAD, INTO RANGLES ROAD, INTO THE WESTERN FREEWAY (N3), INTO BEREA ROAD NORTH (TOLLGATE), INTO OLD DUTCH ROAD, INTO ALICE STREET, RIGHT INTO GREY STREET, LEFT INTO COMMERCIAL ROAD AND PROCEED TO RANK 81 ON COMMERCIAL ROAD AND RETURN, RIGHT INTO GARDNER STREET, RIGHT INTO PINE STREET AND PROCEED TO WESTERN FREEWAY AND RETURN TO THE STARTING POINT ALONG THE SAME ROUTE IN REVERSE.</p>
<p>6.1.1.3</p>	<p>FROM RESERVOIR HILLS (DUNKELD ROAD), INTO ANNET DRIVE, INTO SHANNON DRIVE, RIGHT INTO DUNKELD ROAD, LEFT INTO BLAIR ATHOL ROAD, LEFT INTO PITLOCHRY ROAD, INTO VARSITY DRIVE, MOUNTBATTEN DRIVE, RIGHT INTO UMGENI ROAD (M19), ALONG UMGENI ROAD, INTO SOLDIERS WAY, RIGHT INTO PINE STREET, RIGHT INTO ALBERT STREET, RIGHT INTO COMMERCIAL ROAD AND PROCEED TO RANK 81 ON COMMERCIAL ROAD AND RETURN, LEFT INTO FIELD STREET, INTO UMGENI ROAD AND PROCEED TO STARTING POINT ALONG THE SAME ROUTE IN REVERSE.</p>



GAZETTE

REGION: ALL

GAZETTE PRINT DATE : 29 JANUARY 2014

GAZETTE EXPIRY DATE: 19 FEBRUARY 2014

- | | |
|---------|--|
| 6.1.1.4 | <p>CONDITIONS: 1. PASSENGERS MAY BE PICKED UP AND/OR SET DOWN ONLY AT DESIGNATED TAXI RANKS OR TAXI STOPS, WHICH SHALL EXCLUDE BUS STOPS.</p> <p>2. ON THE IN BOUND TRIP TO DURBAN, NO PASSENGERS MAY BE PICKED UP EN ROUTE : "2.1. FROM ENTERING ALPINE ROAD UNTIL REACHING RANK 81. "2.2. FROM ENTERING UMGENI ROAD (R102) AT CONNAUGHT BRIDGE.</p> <p>3. ON THE RETURN TRIP TO RESERVOIR HILLS, NO PASSENGERS MAY BE SET DOWN UNTIL REACHING THE M19 BEYOND ALPINE ROAD OR CONNAUGHT BRIDGE.</p> <p>4. ENTRY OR RANKING ON PRIVATE PROPERTY IS NOT PERMITTED WITHOUT WRITTEN PERMISSION OF THE LANDLORD, A COPY OF WHICH MUST BE SUPPLIED TO THE BOARD.</p> <p>5. WITHOUT HAVING ENTERED INTO AN AGREEMENT WITH OTHER OPERATORS ON A COMMON ROUTE, AS CONTEMPLATED BY SECTION 88 (2) (B) OF ACT 22 OF 2000, THE PICKING UP OR SETTING DOWN OF PASSENGERS ON SUCH ROUTE IS NOT PERMITTED. A COPY OF SUCH AGREEMENT MUST BE SUPPLIED TO THE BOARD.</p> <p>6. AT RANKS, WHETHER ON STREET OR OFF STREET, ONLY THE TAXIS THAT CAN BE ACCOMMODATED IN THE DEMARCATED AREA MAY OCCUPY THE RANK, EXCESS VEHICLES MUST HOLD ELSEWHERE AT DESIGNATED HOLDING AREAS.</p> <p>7. RANK PERMITS OR LETTERS OF AUTHORITY MUST BE PRODUCED IN RESPECT OF ALL RANKS IN MUNICIPAL AREAS, IN PARTICULAR MAJOR TOWNS AND CITIES AND IN PARTICULAR INTER-PROVINCIAL DESTINATIONS.</p> <p>8. THE ALLOCATION OF ANY ROUTE OR PORTION OF A ROUTE IS SUBJECT TO THE CONDITION THAT IT HAS BEEN APPROVED AND ALLOCATED IN GOOD FAITH AND THAT SUCH ROUTE WILL BE INVALID SHOULD IT TRANSPIRE THAT THE ROUTE OR PORTION THERE OF WILL, OR HAS CAUSED CONFLICT DUE TO IT HAVING BEEN APPROVED BASED ON INCORRECT OR FALSE INFORMATION SUPPLIED TO THE BOARD AS A RESULT OF AN ERROR. IN SUCH INSTANCE THE OPERATING LICENCE MUST BE RETURNED TO THE BOARD FOR CORRECTION.</p> |
|---------|--|



GAZETTE

REGION: ALL

GAZETTE PRINT DATE : 29 JANUARY 2014

GAZETTE EXPIRY DATE: 19 FEBRUARY 2014

1) APP0000905	GAZETTE NUMBER: LGKZNG06-2014-JAN
2) DUNNET PHUMLANI MZOMKHULU MAGWAZA ID NO. 6506235397080	
3) J1101 MNUGWANE ROAD KWAMASHU 4000	
4) APPLICANT TYPE : NEW OPERATING LICENCE	
5) 1 x 15 (SEATED) 0 (STANDING)	
6.1.1.1	<p>ROUTE 1.A KWA-MASHU TOWNSHIP TO DURBAN INWARDS: FROM KWA-MASHU TAXI RANK TO DURBAN KWA-MASHU TAXI RANK, INTO MALANDELA ROAD, INTO INANDA ROAD, INTO INANDA HIGHWAY, RIGHT INTO N2, INTO WESTERN FREEWAY (N3) ALONG THE WESTERN FREEWAY (N3), LEFT INTO BEREA ROAD NORTH, INTO OLD DUTCH ROAD, ALICE STREET, RIGHT INTO GREY STREET, LEFT INTO COMMERCIAL, LEFT INTO FIELD STREET TO SOLDIER'S WAY TAXI RANK. ALTERNATIVELY: FROM COMMERCIAL ROAD, RIGHT INTO GARDNER STREET, RIGHT INTO PINE STREET TO WESTERN FREEWAY. OUTWARDS: FROM DURBAN BACK TO KWA-MASHU FROM SOLDIER'S WAY TAXI RANK, TO FIELD STREET, LEFT INTO LEOPOLD STREET, TO CANNONGATE ROAD, INTO WESTERN FREEWAY (N3), INTO N2, INANDA ROAD OFF-RAMP, INANDA HIGHWAY, MALANDELA ROAD.</p>



GAZETTE

REGION: ALL

GAZETTE PRINT DATE : 29 JANUARY 2014

GAZETTE EXPIRY DATE: 19 FEBRUARY 2014

6.1.1.2	<p>ROUTE 2.A FROM KWAMASHU SECTIONS C,D,& B,K & J AND L & M TO DURBAN 2.1 C, D & B: UBUBANE ROAD, RIGHT INTO ISIGWEGWE ROAD, INTO ISIPINGO ROAD, LEFT INTO AMANZIMTOTI ROAD, LEFT INTO MALANDELA ROAD, INTO INANDA ROAD, INTO INANDA HIGHWAY, RIGHT INTO N2, INTO WESTERN FREEWAY (N3) ALONG WESTERN FREEWAY (N3), LEFT TO BEREA ROAD NORTH, OLD DUTCH ROAD, ALICE STREET, RIGHT INTO GREY STREET, LEFT INTO COMMERCIAL, LEFT INTO FIELD TO SOLDIER'S WAY TAXI RANK. ALTERNATIVELY: FROM COMMERCIAL ROAD, RIGHT GARDNER STREET, RIGHT INTO PINE STREET INTO WESTERN FREEWAY. ALTERNATIVELY: MALANDELA ROAD, M25, N2, INTO WESTERN FREEWAY (N3). 2.2 K & J NKONJANE ROAD, LEFT INTO SIGWACA ROAD, RIGHT INTO PHOTHWE ROAD, RIGHT INTO MPANGELE ROAD, LEFT INTO MCAKA ROAD, LEFT INTO MKHIWANE ROAD, RIGHT INTO NYALA ROAD, INTO UNDLONDLO ROAD, RIGHT INTO MALANDELA ROAD, INANDA ROAD, INTO INANDA HIGHWAY, RIGHT INTO N2 INTO WESTERN FREEWAY (N3) EAST BOUND, ALONG TO WESTERN FREEWAY (N3), LEFT TO BEREA ROAD NORTH, INTO OLD DUTCH ROAD, ALICE STREET, RIGHT INTO GREY STREET, LEFT INTO COMMERCIAL, LEFT INTO FIELD, TO SOLDIER'S WAY TAXI RANK. ALTERNATIVELY: FROM COMMERCIAL ROAD, TURN RIGHT INTO GARDNER STREET, RIGHT INTO PINE STREET TO WESTERN FREEWAY. ALTERNATIVELY: MALANDELA ROAD, M25, N2, INTO WESTERN FREEWAY (N3). 2.3. L & M: BHEJANE ROAD, RIGHT INTO HLOBANE ROAD, LEFT INTO LUTHULI ROAD, RIGHT INTO ZULU ROAD, LEFT INTO NTOMBELA ROAD, RIGHT INTO MALANDELA ROAD, INTO INANDA ROAD, INTO INANDA HIGHWAY, RIGHT INTO N2 WESTERN FREEWAY (N3) EAST BOUND, ALONG TO WESTERN FREEWAY (N3), LEFT TO BEREA ROAD, INTO OLD DUTCH ROAD, ALICE STREET, RIGHT INTO GREY STREET, LEFT INTO COMMERCIAL, LEFT INTO FIELD STREET, TO SOLDIER'S WAY TAXI RANK. ALTERNATIVELY: FROM COMMERCIAL ROAD, TURN RIGHT INTO GARDNER STREET, RIGHT INTO PINE STREET TO WESTERN FREEWAY. ALTERNATIVELY: MALANDELA ROAD, M25, N2, INTO WESTERN FREEWAY (N3). ALTERNATIVELY: NYALA ROAD, LEFT INTO PHITHI, INTO MDONI ROAD, NYALA, INTO MBONDWE ROAD, RIGHT INTO SIBISI ROAD, INTO MKHWANAZI ROAD, LEFT INTO MAKHATHINI ROAD, LEFT INTO MLANGENI ROAD, LEFT INTO NTOMBELA ROAD INTO INANDA ROAD, INTO INANDA HIGHWAY, RIGHT INTO N2 INTO WESTERN FREEWAY (N3) EAST BOUND, ALONG TO WESTERN FREEWAY (N3), LEFT TO BEREA ROAD NORTH, INTO OLD DUTCH ROAD, ALICE STREET, RIGHT INTO GREY STREET, LEFT INTO COMMERCIAL, LEFT INTO FIELD STREET, TO SOLDIER'S WAY TAXI RANK. ALTERNATIVELY: FROM COMMERCIAL ROAD, TURN RIGHT INTO GARDNER STREET, RIGHT INTO PINE STREET T</p>
6.1.1.3	<p>ROUTE 3 A FROM APPROVED TAXI RANK IN KWA-MASHU TO APPROVED TAXI RANK IN PINETOWN VIA BESTER, CROSSROADS DIRECT AND RETURN ALONG MALANDELA ROAD, LEFT INTO BHEJANE ROAD, ALONG BHEJANE ROAD, LEFT INTO SIBISI ROAD, RIGHT INTO NYALA ROAD, RIGHT INTO BHUNGEZI ROAD, RIGHT INTO NTUZUMA ACCESS, RIGHT INTO M25 ON- RAMP AND PROCEED TO BESTER'S TAXI RANK. ALONG MALANDELA ROAD, LEFT INTO BHEJANE ROAD, RIGHT INTO ZULU ROAD, LEFT INTO NTOMBELA ROAD, LEFT INTO MALANDELA ROAD AND PROCEED TO CROSSROADS TAXI RANK. FROM THE RANK AT KWA-MASHU STATION ALONG ANY OF THE ROUTES ABOVE INTO AND ALONG MALANDELA ROAD, INTO INANDA ROAD, RIGHT INTO THE N2, RIGHT INTO M19, ALONG THE M19, INTO ST.JOHN AVENUE, RIGHT INTO OLD MAIN ROAD (M31), LEFT INTO CROMPTON ROAD, RIGHT INTO HILL STREET AND PROCEED TO THE TAXI RANK.</p>



GAZETTE

REGION: ALL

GAZETTE PRINT DATE : 29 JANUARY 2014

GAZETTE EXPIRY DATE: 19 FEBRUARY 2014

6.1.1.4	<p>ROUTE 4.</p> <p>FROM APPROVED TAXI RANK IN KWA-MASHU TO APPROVED TAXI RANK IN STANGER VIA VERULAM ALONG MALANDELA ROAD, RIGHT INTO M25, LEFT INTO THE N2, ALONG THE N2 LEFT INTO M41, ALONG THE M41 RIGHT INTO WICK STREET, LEFT INTO IRELAND STREET, RIGHT INTO WICK STREET, RIGHT INTO R102, PROCEED ALONG R102, PROCEED ALONG R102 TO STANGER DIRECT AND RETURN.</p>
6.1.1.5	<p>ROUTE 7.A.</p> <p>KWA-MASHU TAXI RANK TO POINT</p> <p>INWARDS:</p> <p>FROM KWA-MASHU TAXI RANK INTO MALANDELA ROAD, INTO M25 INTO NORTH COAST ROAD, INTO UMGENI ROAD, LEFT INTO ARGYLE ROAD, RIGHT INTO BRICKHILL ROAD, INTO POINT ROAD, DIRECT AND RETURN.</p> <p>OUTWARDS:</p> <p>FROM POINT ROAD, RIGHT INTO BAY TERRACE ROAD, RIGHT INTO STANGER STREET, INTO ARGYLE ROAD, INTO UMGENI ROAD, INTO M25, LEFT INTO MALANDELA ROAD, INTO KWA-MASHU TAXI RANK.</p>



GAZETTE

REGION: ALL

GAZETTE PRINT DATE : 29 JANUARY 2014

GAZETTE EXPIRY DATE: 19 FEBRUARY 2014

1)	APP0000906	GAZETTE NUMBER: LGKZNG06-2014-JAN
2)	MUNTU NICHOLAUS HLOPHE ID NO. 4703115436086	
3)	PO BOX 287	
	DONNYBROOK	
	3237	
4)	APPLICANT TYPE : NEW OPERATING LICENCE	
5)	1 x 12 (SEATED) 0 (STANDING)	
6.1.1.1	<p>ROUTE 1 BULWER TO PIETERMARITZBURG INBOUND - FORWARD FROM (ORIGIN): BULWER ROUTE: MR7, MOSES MABHIDA (EDENDALE) ROAD, LANGALIBALELE (LONGMARKET) STREET, RETIEF STREET, PIETERMARITZ STREET, HAVELOCK STREET TO (DESTINATION): BAVERSTOCK TAXI TERMINAL-OFF PINE/HAVELOCK (KPC0037) OUTBOUND - RETURN FROM (ORIGIN): BAVERSTOCK TAXI TERMINAL-OFF PINE/HAVELOCK (KPC0037) ROUTE -PASSING: HAVELOCK STREET,PINE STREET,MOSES MABHIDA(EDENDALE) ROAD, MR7 TO (DESTINATION): BULWER</p>	
6.1.1.2	<p>ROUTE 3 CENTECOW MISSION TO PIETERMARITZBURG INBOUND - FORWARD FROM (ORIGIN): CENTECOW MISSION ROUTE - PASSING: (D1349, D1345, P427, P422), MR7 MOSES MABHIDA (EDENDALE)ROAD,LANGALIBALELE (LONGMARKET) STREET, RETIEF STREET,PIETERMARITZ STREET,HAVELOCK STREET TO (DESTINATION): BAVERSTOCK TAXI TERMINAL- OFF PINE/HAVELOCK (KPC0037) OUTBOUND - RETURN FROM (ORIGIN): BAVERSTOCK TAXI TERMINAL-OFF PINE/HAVELOCK (KPC0037) ROUTE - PASSING: HAVELOCK STREET,PINE STREET, MOSES MABHIDA (EDENDALE) ROAD, MR7, (P422, P427, D1345, D1349) TO (DESTINATION): CENTECOW MISSION</p>	
6.1.1.3	<p>ROUTE 4 BULWER TO DURBAN INBOUND: FROM (ORIGIN): BULWER ROUTE - PASSING: D782,MR23, MR7, MOSES MABHIDA (EDENDALE) ROAD, ARCHIE GUMEDE (NEWPORT) ROAD, GLADYS MANZI (MURRAY) ROAD, CB DOWNES, MARKET, N3, M13, OLD MAIN ROAD, CROMPTON ROAD, M13, N3 TO (DESTINATION): DURBAN OUTBOUND: FROM (ORIGIN): DURBAN ROUTE - PASSING: N3, MARKET ROAD, CB DOWNES, GLADYS MANZI (MURRAY)ROAD, ARCHIE GUMEDE (NEWPRT), MOSES MABHIDA (EDENDALE) ROAD, MR7, MR23,D782 TO (DESTINATION):BULWER RESTRICTIONS: IN PINETOWN, ONLY OFF-LOADING OF PASSENGERS IS PERMITTED. THE LOADING OF PASSENGERS IN PINETOWN IS NOT PERMITTED.</p>	



GAZETTE

REGION: ALL

GAZETTE PRINT DATE : 29 JANUARY 2014

GAZETTE EXPIRY DATE: 19 FEBRUARY 2014

6.1.1.4	<p>BULWER TO HLANGANANI</p> <p>INBOUND - FORWARD</p> <p>FROM (ORIGIN): BULWER ROUTE: MR23, MR7, D1220, MR7, P419, D1208, RETURN P419, D1208, TO (DESTINATION): HLANGANANI</p> <p>OUTBOUND - RETURN</p> <p>FROM (ORIGIN): HLANGANANI ROUTE - PASSING: P419, MR7 D1220, RETURN D1220, MR7, MR23 TO (DESTINATION) BULWER</p>
6.1.1.5	<p>BULWER TO IXOPO</p> <p>INBOUND:</p> <p>FROM (ORIGIN): BULWER ROUTE - PASSING: MR7, MR23 TO (DESTINATION): IXOPO</p> <p>OUTBOUND - RETURN</p> <p>FROM (ORIGIN): IXOPO ROUTE - PASSING: MR23,MR7 TO (DESTINATION): BULWER</p>
6.1.1.6	<p>BULWER TO UNDERBERG</p> <p>INBOUND - FORWARD</p> <p>FROM (ORIGIN): BULWER ROUTE - PASSING: MR7,P126 TO (DESTINATION): UNDERBERG</p> <p>OUTBOUND - RETURN</p> <p>FROM (ORIGIN): UNDERBERG ROUTE - PASSING: P126,MR7 TO (DESTINATION): BULWER</p>
6.1.1.7	<p>ROUTE 8 DONNYBROOK TO CREIGHTON</p> <p>INBOUND - FORWARD</p> <p>FROM (ORIGIN): DONNYBROOK ROUTE - PASSING: MR23,MR8,P246 TO (DESTINATION): CREIGHTON</p> <p>OUTBOUND - RETURN</p> <p>FROM (ORIGIN): UNDERBERG ROUTE - PASSING: P246, MR8,P89,MR23 TO (DESTINATION): BULWER</p>



GAZETTE

REGION: ALL

GAZETTE PRINT DATE : 29 JANUARY 2014

GAZETTE EXPIRY DATE: 19 FEBRUARY 2014

6.1.1.8	<p>CENTECOW MISSION TO IXOPO</p> <p>INBOUND - FORWARD</p> <p>FROM (ORIGIN): CENTECOW MISSION ROUTE - PASSING: D1349, D1345, P427, MR8, MR23 TO (DESTINATION): IXOPO</p> <p>OUTBOUND:</p> <p>FROM (ORIGIN): IXOPO ROUTE - PASSING: MR23, MR8, P427, D1345, D1349 TO (DESTINATION): CENTOWOW MISSION</p>
---------	--



GAZETTE

REGION: ALL

GAZETTE PRINT DATE : 29 JANUARY 2014

GAZETTE EXPIRY DATE: 19 FEBRUARY 2014

1)	APP0000907	GAZETTE NUMBER: LGKZNG06-2014-JAN
2)	DOMANI ALIVINA RADEBE ID NO. 4205180372089	
3)	L 613 JOZI ROAD KWAMASHU TOWNSHIP KWAMASHU 4360	
4)	APPLICANT TYPE : NEW OPERATING LICENCE	
5)	1 x 15 (SEATED) 0 (STANDING)	
6.1.1.1	<p>FROM KWAMASHU SECTIONS C,D,& B,K & J AND L & M TO DURBAN</p> <p>2.1 C, D & B:</p> <p>UBUBANE ROAD, RIGHT INTO ISIGWEGWE ROAD, INTO ISIPINGO ROAD, LEFT INTO AMANZIMTOTI ROAD, LEFT INTO MALANDELA ROAD, INTO INANDA ROAD, INTO INANDA HIGHWAY, RIGHT INTO N2, INTO WESTERN FREEWAY (N3) ALONG WESTERN FREEWAY (N3), LEFT TO BEREA ROAD NORTH, OLD DUTCH ROAD, ALICE STREET, RIGHT INTO GREY STREET, LEFT INTO COMMERCIAL, LEFT INTO FIELD TO SOLDIER'S WAY TAXI RANK. ALTERNATIVELY: FROM COMMERCIAL ROAD, RIGHT GARDNER STREET, RIGHT INTO PINE STREET INTO WESTERN FREEWAY. ALTERNATIVELY: MALANDELA ROAD, M25, N2, INTO WESTERN FREEWAY (N3).</p> <p>2.2 K & J</p> <p>NKONJANE ROAD, LEFT INTO SIGWACA ROAD, RIGHT INTO PHOTHWE ROAD, RIGHT INTO MPANGELE ROAD, LEFT INTO MCAKA ROAD, LEFT INTO MKHIWANE ROAD, RIGHT INTO NYALA ROAD, INTO UNDLONDLO ROAD, RIGHT INTO MALANDELA ROAD, INANDA ROAD, INTO INANDA HIGHWAY, RIGHT INTO N2 INTO WESTERN FREEWAY (N3) EAST BOUND, ALONG TO WESTERN FREEWAY (N3), LEFT TO BEREA ROAD NORTH, INTO OLD DUTCH ROAD, ALICE STREET, RIGHT INTO GREY STREET, LEFT INTO COMMERCIAL, LEFT INTO FIELD, TO SOLDIER'S WAY TAXI RANK. ALTERNATIVELY: FROM COMMERCIAL ROAD, RIGHT INTO GARDNER STREET, RIGHT INTO PINE STREET TO WESTERN FREEWAY. ALTERNATIVELY: MALANDELA ROAD, M25, N2, INTO WESTERN FREEWAY (N3).</p> <p>2.3. L & M:</p> <p>BHEJANE ROAD, RIGHT INTO HLOBANE ROAD, LEFT INTO LUTHULI ROAD, RIGHT INTO ZULU ROAD, LEFT INTO NTOMBELA ROAD, RIGHT INTO MALANDELA ROAD, INTO INANDA ROAD, INTO INANDA HIGHWAY, RIGHT INTO N2 WESTERN FREEWAY (N3) EAST BOUND, ALONG TO WESTERN FREEWAY (N3), LEFT TO BEREA ROAD, INTO OLD DUTCH ROAD, ALICE STREET, RIGHT INTO GREY STREET, LEFT INTO COMMERCIAL, LEFT INTO FIELD STREET, TO SOLDIER'S WAY TAXI RANK. ALTERNATIVELY: FROM COMMERCIAL ROAD, RIGHT INTO GARDNER STREET, RIGHT INTO PINE STREET TO WESTERN FREEWAY. ALTERNATIVELY: MALANDELA ROAD, M25, N2, INTO WESTERN FREEWAY (N3). ALTERNATIVELY: NYALA ROAD, LEFT INTO PHITHI, INTO MDONI ROAD, NYALA, INTO MBONDWE ROAD, RIGHT INTO SIBISI ROAD, INTO MKHWANAZI ROAD, LEFT INTO MAKHATHINI ROAD, LEFT INTO MLANGENI ROAD, LEFT INTO NTOMBELA ROAD INTO INANDA ROAD, INTO INANDA HIGHWAY, RIGHT INTO N2 INTO WESTERN FREEWAY (N3) EAST BOUND, ALONG TO WESTERN FREEWAY (N3), LEFT TO BEREA ROAD NORTH, INTO OLD DUTCH ROAD, ALICE STREET, RIGHT INTO GREY STREET, LEFT INTO COMMERCIAL, LEFT INTO FIELD STREET, TO SOLDIER'S WAY TAXI RANK. ALTERNATIVELY: FROM COMMERCIAL ROAD, RIGHT INTO GARDNER STREET, RIGHT INTO PINE STREET TO WESTERN FREEWAY. ALTERNATIVELY:</p>	



GAZETTE

REGION: ALL

GAZETTE PRINT DATE : 29 JANUARY 2014

GAZETTE EXPIRY DATE: 19 FEBRUARY 2014

6.1.1.2	<p>ROUTE 4.</p> <p>FROM APPROVED TAXI RANK IN KWA-MASHU TO APPROVED TAXI RANK IN STANGER VIA VERULAM ALONG MALANDELA ROAD, RIGHT INTO M25, LEFT INTO THE N2, ALONG THE N2 LEFT INTO M41, ALONG THE M41 RIGHT INTO WICK STREET, LEFT INTO IRELAND STREET, RIGHT INTO WICK STREET, RIGHT INTO R102, PROCEED ALONG R102, PROCEED ALONG R102 TO STANGER DIRECT AND RETURN.</p>
6.1.1.3	<p>CONDITIONS:</p> <ol style="list-style-type: none"> 1. PASSENGERS MAY BE PICKED UP AND /OR SET DOWN ONLY AT DESIGNATED TAXI RANKS OR TAXI STOPS, WHICH SHALL EXCLUDE BUS STOPS. 2. ENTRY OR RANKING ON PRIVATE PROPERTY IS NOT PERMITTED WITHOUT THE WRITTEN PERMISSION OF THE LANDLORD, A COPY OF WHICH MUST BE SUPPLIED TO THE BOARD. 3. WITHOUT HAVING ENTERED INTO AN AGREEMENT WITH OTHER OPERATORS ON A COMMON ROUTE AS CONTEMPLATED BY SECTION 88(2)(B) OF ACT 22 OF 2000, THE PICKING UP OR SETTING DOWN OF PASSENGERS ON SUCH ROUTE IS NOT PERMITTED. A COPY OF SUCH AGREEMENT MUST BE SUPPLIED TO THE BOARD. 4. A RANKS, WHETHER ON-STREET OR OFF-STREET, ONLY THE TAXIS THAT CAN BE ACCOMMODATED IN THE DEMARCATED AREA MAY OCCUPY THE RANK. EXCESS VEHICLES MUST HOLD ELSEWHERE. 5. RANK PERMITS OR LETTERS OF AUTHORITY MUST BE PRODUCED IN RESPECT OF ALL RANKS IN MUNICIPAL AREA, IN PARTICULAR MAJOR TOWNS AND CITIES AND IN PARTICULAR INTER-PROVINCIAL DESTINATIONS. 6. THE ALLOCATION OF ANY ROUTE OR PORTION OF A ROUTE IS SUBJECT TO THE CONDITION THAT IT HAS BEEN APPROVED AND ALLOCATED IN GOOD FAITH AND THAT SUCH ROUTE WILL BE INVALID SHOULD IT TRANSPIRE THAT THE ROUTE OR PORTION THEREOF WILL, OR HAS CAUSED CONFLICT DUE TO IT HAVING BEEN APPROVED BASED ON INCORRECT OR FALSE INFORMATION SUPPLIED TO THE BOARD OR AS A RESULT OF AN ERRORS. IN SUCH INSTANCE THE OPERATING LICENSE MUST BE RETURNED TO THE BOARD FOR CORRECTION. 7. THE VEHICLE MUST BE COVERED BY MOTOR VEHICLE INSURANCE AS WELL AS PERSONAL LIABILITY INSURANCE.



GAZETTE

REGION: ALL

GAZETTE PRINT DATE : 29 JANUARY 2014

GAZETTE EXPIRY DATE: 19 FEBRUARY 2014

1) APP0000917	GAZETTE NUMBER: LGKZNG06-2014-JAN
2) MAHLAFHINI ALFRED NZIMANDE ID NO. 6902155425086	
3) PO BOX 177 IXOPO 3276	
4) APPLICANT TYPE : NEW OPERATING LICENCE	
5) 1 x 14 (SEATED) 0 (STANDING)	
6.1.1.1 IXOPO TO UMZIMKHULU	FROM IXOPO TAXI RANK TURN THE LEFT INTO P312 ROAD AFTER 2KM TURN INTO P408 ROAD AND TURN RIGHT INTO P5-1 ROAD AND PROCEED AND TUN LEFT INTO UMZIMKULU TAXI RANK. PICKING AND DROPPING OF PASSENGERS ALONG THE ROUTE. RETURN ROUTE TO IXOPO USING THE SAME ROUTE.



GAZETTE

REGION: ALL

GAZETTE PRINT DATE : 29 JANUARY 2014

GAZETTE EXPIRY DATE: 19 FEBRUARY 2014

1) APP0000923	GAZETTE NUMBER: LGKZNG06-2014-JAN
2) BHEKAMAKHOSI MDLADLA ID NO. 5204275373085	
3) PO BOX 98 DONNYBROOK 3237	
4) APPLICANT TYPE : NEW OPERATING LICENCE	
5) 1 x 14 (SEATED) 0 (STANDING)	
6.1.1.1	<p>ROUTE 1 BULWER TO PIETERMARITZBURG INBOUND - FORWARD FROM (ORIGIN): BULWER ROUTE: MR7, MOSES MABHIDA (EDENDALE) ROAD, LANGALIBALELE (LONGMARKET) STREET, RETIEF STREET, PIETERMARITZ STREET, HAVELOCK STREET TO (DESTINATION): BAVERSTOCK TAXI TERMINAL-OFF PINE/HAVELOCK (KPC0037) OUTBOUND - RETURN FROM (ORIGIN): BAVERSTOCK TAXI TERMINAL-OFF PINE/HAVELOCK (KPC0037) ROUTE -PASSING: HAVELOCK STREET,PINE STREET,MOSES MABHIDA(EDENDALE) ROAD, MR7 TO (DESTINATION): BULWER</p>
6.1.1.2	<p>ROUTE 3 CENTECOW MISSION TO PIETERMARITZBURG INBOUND - FORWARD FROM (ORIGIN): CENTECOW MISSION ROUTE - PASSING: (D1349, D1345, P427, P422), MR7 MOSES MABHIDA (EDENDALE)ROAD,LANGALIBALELE (LONGMARKET) STREET, RETIEF STREET,PIETERMARITZ STREET,HAVELOCK STREET TO (DESTINATION): BAVERSTOCK TAXI TERMINAL- OFF PINE/HAVELOCK (KPC0037) OUTBOUND - RETURN FROM (ORIGIN): BAVERSTOCK TAXI TERMINAL-OFF PINE/HAVELOCK (KPC0037) ROUTE - PASSING: HAVELOCK STREET,PINE STREET, MOSES MABHIDA (EDENDALE) ROAD, MR7, (P422, P427, D1345, D1349) TO (DESTINATION): CENTECOW MISSION</p>
6.1.1.3	<p>CENTECOW MISSION TO IXOPO INBOUND - FORWARD FROM (ORIGIN): CENTECOW MISSION ROUTE - PASSING: D1349, D1345, P427,MR8, MR23 TO (DESTINATION): IXOPO OUTBOUND: FROM (ORIGIN): IXOPO ROUTE - PASSING: MR23, MR8,P427,D1345,D1349 TO (DESTINATION): CENTOWOW MISSION</p>



GAZETTE

REGION: ALL

GAZETTE PRINT DATE : 29 JANUARY 2014

GAZETTE EXPIRY DATE: 19 FEBRUARY 2014

1) APP0000928	GAZETTE NUMBER: LGKZNG06-2014-JAN
2) JOHAN SITHEMBISO CHILI ID NO. 6301195398082	
3) 43 AVOCADO GROOVE AVOCA HILLS DURBAN 4051	
4) APPLICANT TYPE : NEW OPERATING LICENCE	
5) 1 x 15 (SEATED) 0 (STANDING)	
6.1.1.1	<p>ROUTE 1.A KWA-MASHU TOWNSHIP TO DURBAN INWARDS FROM KWA-MASHU TAXI RANK TO DURBAN KWA-MASHU TAXI RANK, INTO MALANDELA ROAD, INTO INANDA ROAD, INTO INANDA HIGHWAY, RIGHT INTO N2, INTO WESTERN FREEWAY (N3) ALONG THE WESTERN FREEWAY (N3), LEFT INTO BEREA ROAD NORTH, INTO OLD DUTCH ROAD, ALICE STREET, RIGHT INTO GREY STREET, LEFT INTO COMMERCIAL, LEFT INTO FIELD STREET TO SOLDIER'S WAY TAXI RANK. ALTERNATIVELY: FROM COMMERCIAL ROAD, TURN RIGHT INTO GARDNER STREET, RIGHT INTO PINE STREET TO WESTERN FREEWAY. OUTWARDS: FROM DURBAN BACK TO KWA-MASHU FROM SOLDIER'S WAY TAXI RANK, TO FIELD STREET, LEFT INTO LEOPOLD STREET, TO CANNONGATE ROAD, INTO WESTERN FREEWAY (N3), INTO N2, INANDA ROAD OFF-RAMP, INANDA HIGHWAY, MALANDELA ROAD.</p>



GAZETTE

REGION: ALL

GAZETTE PRINT DATE : 29 JANUARY 2014

GAZETTE EXPIRY DATE: 19 FEBRUARY 2014

6.1.1.2	<p>FROM KWAMASHU SECTIONS C,D,& B,K & J AND L & M TO DURBAN</p> <p>2.1 C, D & B:</p> <p>UBUBANE ROAD, RIGHT INTO ISIGWEGWE ROAD, INTO ISIPINGO ROAD, LEFT INTO AMANZIMTOTI ROAD, LEFT INTO MALANDELA ROAD, INTO INANDA ROAD, INTO INANDA HIGHWAY, RIGHT INTO N2, INTO WESTERN FREEWAY (N3) ALONG WESTERN FREEWAY (N3), LEFT TO BEREA ROAD NORTH, OLD DUTCH ROAD, ALICE STREET, RIGHT INTO GREY STREET, LEFT INTO COMMERCIAL, LEFT INTO FIELD TO SOLDIER'S WAY TAXI RANK.</p> <p>ALTERNATIVELY: FROM COMMERCIAL ROAD, RIGHT GARDNER STREET, RIGHT INTO PINE STREET INTO WESTERN FREEWAY.</p> <p>ALTERNATIVELY: MALANDELA ROAD, M25, N2, INTO WESTERN FREEWAY (N3).</p> <p>2.2 K & J</p> <p>NKONJANE ROAD, LEFT INTO SIGWACA ROAD, RIGHT INTO PHOTHWE ROAD, RIGHT INTO MPANGELE ROAD, LEFT INTO MCAKA ROAD, LEFT INTO MKHIWANE ROAD, RIGHT INTO NYALA ROAD, INTO UNDLONDLO ROAD, RIGHT INTO MALANDELA ROAD, INANDA ROAD, INTO INANDA HIGHWAY, RIGHT INTO N2 INTO WESTERN FREEWAY (N3) EAST BOUND, ALONG TO WESTERN FREEWAY (N3), LEFT TO BEREA ROAD NORTH, INTO OLD DUTCH ROAD, ALICE STREET, RIGHT INTO GREY STREET, LEFT INTO COMMERCIAL, LEFT INTO FIELD, TO SOLDIER'S WAY TAXI RANK.</p> <p>ALTERNATIVELY: FROM COMMERCIAL ROAD, RIGHT INTO GARDNER STREET, RIGHT INTO PINE STREET TO WESTERN FREEWAY.</p> <p>ALTERNATIVELY: MALANDELA ROAD, M25, N2, INTO WESTERN FREEWAY (N3).</p> <p>2.3. L & M:</p> <p>BHEJANE ROAD, RIGHT INTO HLOBANE ROAD, LEFT INTO LUTHULI ROAD, RIGHT INTO ZULU ROAD, LEFT INTO NTOMBELA ROAD, RIGHT INTO MALANDELA ROAD, INTO INANDA ROAD, INTO INANDA HIGHWAY, RIGHT INTO N2 WESTERN FREEWAY (N3) EAST BOUND, ALONG TO WESTERN FREEWAY (N3), LEFT TO BEREA ROAD, INTO OLD DUTCH ROAD, ALICE STREET, RIGHT INTO GREY STREET, LEFT INTO COMMERCIAL, LEFT INTO FIELD STREET, TO SOLDIER'S WAY TAXI RANK.</p> <p>ALTERNATIVELY: FROM COMMERCIAL ROAD, RIGHT INTO GARDNER STREET, RIGHT INTO PINE STREET TO WESTERN FREEWAY.</p> <p>ALTERNATIVELY: MALANDELA ROAD, M25, N2, INTO WESTERN FREEWAY (N3).</p> <p>ALTERNATIVELY: NYALA ROAD, LEFT INTO PHITHI, INTO MDONI ROAD, NYALA, INTO MBONDWE ROAD, RIGHT INTO SIBISI ROAD, INTO MKHWANAZI ROAD, LEFT INTO MAKHATHINI ROAD, LEFT INTO MLANGENI ROAD, LEFT INTO NTOMBELA ROAD INTO INANDA ROAD, INTO INANDA HIGHWAY, RIGHT INTO N2 INTO WESTERN FREEWAY (N3) EAST BOUND, ALONG TO WESTERN FREEWAY (N3), LEFT TO BEREA ROAD NORTH, INTO OLD DUTCH ROAD, ALICE STREET, RIGHT INTO GREY STREET, LEFT INTO COMMERCIAL, LEFT INTO FIELD STREET, TO SOLDIER'S WAY TAXI RANK.</p> <p>ALTERNATIVELY: FROM COMMERCIAL ROAD, RIGHT INTO GARDNER STREET, RIGHT INTO PINE STREET TO WESTERN FREEWAY.</p> <p>ALTERNATIVELY:</p>
6.1.1.3	<p>ROUTE 3 A</p> <p>FROM APPROVED TAXI RANK IN KWA-MASHU</p> <p>TO APPROVED TAXI RANK IN PINETOWN VIA BESTER, CROSSROADS DIRECT AND RETURN</p> <p>ALONG MALANDELA ROAD, LEFT INTO BHEJANE ROAD, ALONG BHEJANE ROAD, LEFT INTO SIBISI ROAD, RIGHT INTO NYALA ROAD, RIGHT INTO BHUNGEZI ROAD, RIGHT INTO NTUZUMA ACCESS, RIGHT INTO M25 ON- RAMP AND PROCEED TO BESTER'S TAXI RANK.</p> <p>ALONG MALANDELA ROAD, LEFT INTO BHEJANE ROAD, RIGHT INTO ZULU ROAD, LEFT INTO NTOMBELA ROAD, LEFT INTO MALANDELA ROAD AND PROCEED TO CROSSROADS TAXI RANK.</p> <p>FROM THE RANK AT KWA-MASHU STATION ALONG ANY OF THE ROUTES ABOVE INTO AND ALONG MALANDELA ROAD, INTO INANDA ROAD, RIGHT INTO THE N2, RIGHT INTO M19, ALONG THE M19, INTO ST. JOHN AVENUE, RIGHT INTO OLD MAIN ROAD (M31), LEFT INTO CROMPTON ROAD, RIGHT INTO HILL STREET AND PROCEED TO THE TAXI RANK.</p>



GAZETTE

REGION: ALL

GAZETTE PRINT DATE : 29 JANUARY 2014

GAZETTE EXPIRY DATE: 19 FEBRUARY 2014

6.1.1.4	<p>ROUTE 4.</p> <p>FROM APPROVED TAXI RANK IN KWA-MASHU TO APPROVED TAXI RANK IN STANGER VIA VERULAM ALONG MALANDELA ROAD, RIGHT INTO M25, LEFT INTO THE N2, ALONG THE N2 LEFT INTO M41, ALONG THE M41 RIGHT INTO WICK STREET, LEFT INTO IRELAND STREET, RIGHT INTO WICK STREET, RIGHT INTO R102, PROCEED ALONG R102, PROCEED ALONG R102 TO STANGER DIRECT AND RETURN.</p>
6.1.1.5	<p>ROUTE 7.</p> <p>A. KWA-MASHU TAXI RANK TO POINT INWARDS: FROM KWA-MASHU TAXI RANK INTO MALANDELA ROAD, INTO M25 INTO NORTH COAST ROAD, INTO UMGENI ROAD, LEFT INTO ARGYLE ROAD, RIGHT INTO BRICKHILL ROAD, INTO POINT ROAD, DIRECT AND RETURN. OUTWARDS: FROM POINT ROAD, RIGHT INTO BAYTERRACE ROAD, RIGHT INTO STANGER STREET, INTO ARGYLE ROAD, INTO UMGENI ROAD, INTO M25, LEFT INTO MALANDELA ROAD, INTO KWA-MASHU TAXI RANK.</p>



GAZETTE

REGION: ALL

GAZETTE PRINT DATE : 29 JANUARY 2014

GAZETTE EXPIRY DATE: 19 FEBRUARY 2014

1) APP0000930	GAZETTE NUMBER: LGKZNG06-2014-JAN
2) IMRAAN MOHAMMED ID NO. 7610255074089	
3) 29 NEWGREEN CLOSE GREENBURY PHOENIX 4068	
4) APPLICANT TYPE : NEW OPERATING LICENCE	
5) IS STILL TO BE ACQUIRED	
6.1.1.1	<p>1. SOUTHGATE TO DURBAN ROUTE 11. 1 FROM UNOFFICIAL TAXI RANK ON R102 (NEAR WHITEHOUSE SHOPPING CENTRE) INTO R102, INTO STONEBRIDGE DRIVE, LEFT INTO RISEGATE DRIVE, ALONG RISEGATE DRIVE, RIGHT AGAIN INTO RISEGATE DRIVE LEFT INTO STONEBRIDGE DRIVE, RIGHT INTO PARKMEAD AVENUE, RIGHT INTO GREENBURY DRIVE, LEFT INTO TOWER ROAD, LEFT INTO CARDINAL ROAD, RIGHT INTO STONEBRIDGE DRIVE- (LEFT INTO ARCARA STREET, LEFT INTO SPIRE STREET), RIGHT INTO PHOENIX HIGHWAY (SPINE ROAD) RIGHT INTO R102, LEFT INTO KWAMASHU HIGHWAY (M25), INTO NORTH COAST ROAD INTO UMGENI ROAD- (INTO SOLDIERS WAY TAXI RANK OR INTO SOLDIERS WAY, RIGHT INTO PINE STREET, RIGHT INTO FIELD STREET, INTO SOLDIERS WAY TAXI RANK OR RIGHT LEOPOLD STREET, RIGHT INTO WARWICK AVENUE, LEFT INTO ETNA LANE, AND PROCEED TO CANONGATE ROAD/WARWICK AVENUE TAXI RANK). FROM AN UNOFFICIAL TAXI RANK ON R102 (NEAR WHITEHOUSE SHOPPING CENTRE) ALONG THE INNER CIRCLE ROUTES INDICATED ABOVE, INTO PHOENIX HIGHWAY, RIGHT INTO R102, RIGHT INTO MOUNT MORIAH DRIVE, LEFT INTO SIMUNYE AVENUE, BACK RIGHT INTO MOUNT MORIAH DRIVE RIGHT INTO R102, LEFT INTO KWAMASHU HIGHWAY (M25), RIGHT INTO THE NATIONAL ROUTE (N2), ALONG THE N2, LEFT INTO AN ON-RAMP TO THE N3 ALONG THE N3, LEFT INTO OFF-RAMP TO THE BEREA ROAD NORTH OR PROCEED STRAIGHT ALONG N3, OLD DUTCH ROAD, INTO ALICE STREET- (RIGHT INTO MARKET ROAD, RIGHT INTO LEOPOLD STREET, RIGHT INTO WARWICK AVENUE, LEFT INTO ETNA LANE AND PROCEED TO CANONGATE ROAD/WARWICK AVENUE TAXI RANK OR ALONG ALICE STREET, RIGHT INTO SOLDIERS WAY, INTO SOLDIERS WAY INTO SOLDIERS WAY TAXI RANK OR PROCEED ALONG SOLDIERS WAY, RIGHT INTO PINE STREET, RIGHT INTO FIELD STREET, AND PROCEED TO SOLDIERS WAY TAXI RANK</p>



GAZETTE

REGION: ALL

GAZETTE PRINT DATE : 29 JANUARY 2014

GAZETTE EXPIRY DATE: 19 FEBRUARY 2014

6.1.1.2	<p>SOUTHGATE TO PINETOWN/WESTMEAD ROUTE 2 INWARD ROUTE</p> <p>2.1 FROM AN UNOFFICIAL TAXI RANK ON R102 (NEAR WHITEHOUSE SHOPPING CENTRE) ALONG R102, LEFT INTO GLEN ANIL STREET, RIGHT INTO OLD NORTH COAST ROAD, RIGHT INTO NORTH COAST ROAD, LEFT INTO AN-RAMP TO THE NATIONAL ROUTE (N2), ALONG THE N2, N3 LEFT INTO AN OFF-RAMP TO UNDERWOOD ROAD, RIGHT INTO UNDERWOOD ROAD, RIGHT INTO STAPLETON ROAD (M5), LEFT INTO OLD MAIN ROAD M31), INTO RICHMOND ROAD (), RIGHT INTO ALEXANDER ROAD, LEFT INTO MOSS ROAD AND PROCEED TO WESTMEAD AREA DIRECT AND RETURN.</p> <p>2.2 FROM AN UNOFFICIAL RANK ON R102 (NEAR WHITEHOUSE SHOPPING CENTRE), INTO STONEBRIDGE DRIVE, LEFT INTO RISEGATE DRIVE, ALONG RISEGATE DRIVE AND RETURN TO RISEGATE TURNING RIGHT INTO RISEGATE DRIVE, LEFT INTO STONEBRIDGE DRIVE, RIGHT INTO PARKMEAD AVENUE, RIGHT INTO GREENBURY DRIVE, LEFT INTO TOWER ROAD, LEFT INTO CARDINAL ROAD, RIGHT INTO STONEBRIDGE DRIVE, LEFT INTO ACARA STREET, LEFT INTO SPINE STREET, RIGHT INTO PHOENIX HIGHWAY (SPINE ROAD), RIGHT INTO R102, AND PROCEED TO AN UNOFFICIAL TAXI RANK ON R102 (NEAR WHITEHOUSE SHOPPING CENTRE), AND CONTINUE TO PINETOWN USING ROUTE 2.1 ABOVE.</p> <p>2.3 FROM AN UNOFFICIAL RANK ON R102 (NEAR WHITEHOUSE SHOPPING CENTRE), INTO R102, RIGHT INTO MOUNT MORIAH DRIVE, LEFT INTO SIMUNYE AVENUE PICKING UP PASSENGERS IN MOUNT MORIAH, AND RETURN TO SIMUNYE AVENUE, RIGHT INTO MOUNT MORIAH DRIVE, RIGHT INTO THE PROVINCIAL ROAD (R102), ALONG R102, LEFT INTO KWAMASHU HIGHWAY (M25), RIGHT INTO ON-RAMP TO THE NATIONAL ROUTE (N2), LEFT UNDER THE BRIDGE AT SPAGHETTI JUNCTION JOINING THE N3, ALONG THE N3, LEFT INTO OFF-RAMP, TO UNDERWOOD ROAD AND PROCEED TO WESTMEAD AS IN 2.1 ABOVE.</p> <p>RETURN ROUTE: FROM THE STARTING POINT IN WESTMEAD, INTO MOSS ROAD, RIGHT INTO ALEXANDER ROAD, RIGHT INTO RICHMOND ROAD, LEFT INTO AN ON-RAMP INTO THE N3, ALONG THE N3, LEFT INTO AN ON-RAMP TO THE N2, ALONG THE N2, TURN LEFT ON AN OFF-RAMP TO KWAMASHU HIGHWAY (M25), ALONG THE M25, LEFT INTO AN OFF-RAMP TO THE PROVINCIAL ROAD R102), RIGHT INTO R102, ALONG R102 AND PROCEED TO ANY OF THE ABOVE DESTINATIONS 2.2</p>
---------	---



GAZETTE

REGION: ALL

GAZETTE PRINT DATE : 29 JANUARY 2014

GAZETTE EXPIRY DATE: 19 FEBRUARY 2014

1) APP0000935	GAZETTE NUMBER: LGKZNG06-2014-JAN
2) JABULANI SABELO MANZI ID NO. 5904045787080	
3) D11 NYOMA ROAD KWA MASHU 4360	
4) APPLICANT TYPE : NEW OPERATING LICENCE	
5) 1 x 15 (SEATED) 0 (STANDING)	
6.1.1.1	<p>1. BHOOLAS TAXI RANK TO PHOENIX PLAZA.</p> <p>1.1.FROM BHOOLAS TAXI RANK TURN LEFT INTO INDUSTRIAL ROAD THEN LEFT AGAIN INTO PHOENIX HIGHWAY PROCEED ALONG AND TURN RIGHT INTO RYDALVALE DRIVE THEN LEFT INTO PARTHENON STREET PICK AND DROP. TURN RIGHT INTO PANDORA STREET THEN TURN LEFT AND DRIVE INTO PHOENIX TAXI RANK OR ALTERNATIVELY, PROCEED ALONG RYDAVALE DRIVE AND TURN LEFT INTO LONGCROFT DRIVE AND LEFT INTO PHOENIX HIGHWAY, LEFT INTO PARTHENON STREET AND LEFT INTO PANDORA STREET DROP OF PASSENGERS THEN TURN LEFT INTO THE PHOENIX TAXI RANK PICK UP PASSENGERS AND RETURN BACK TO BHOOLAS TAXI RANK DOING THE SAME THING.</p> <p>REVERSE ROUTE:</p> <p>FROM PHOENIX TAXI RANK DRIVE BACKWARDS USING THE SAME FORWARD ROUTE.</p> <p>1.2. ALTERNATIVE ROUTE VIA GOOLAM'S SUPERMARKET AND OHLANGA CASH & CARRY.</p> <p>DRIVE ALONG INDUSTRIAL PARK ROAD, TURN LEFT INTO FERNHAM DRIVE AND LEFT AGAIN INTO GILHAM AVENUE AND DRIVE ALONG AS STATED IN ROUTE 3 ABOVE AND DRIVE BACK ALONG WESTHAM DRIVE THEN LEFT INTO LENHAM DRIVE AND RIGHT INTO NORTHERN DRIVE. THEN LEFT INTO PHOENIX HIGHWAY RIGHT INTO PARTHERNON STREET THEN LEFT INTO PHOENIX PLAZA.</p>
6.1.1.2	<p>2. BHOOLAS TAXI RANK TO TONGAAT VIA VERULAM.</p> <p>2.1. FROM BHOOLAS TAXI RANK TURN LEFT INTO INDUSTRIAL PARK ROAD, PROCEED ALONG THEN DROP PASSENGERS TURN LEFT INTO PHOENIX HIGHWAY AND DRIVE STRAIGHT ALONG THIS ROAD UNTIL TURNING LEFT INTO NORTHERN DRIVE DROP OF PASSENGERS. TURN LEFT INTO FERNHAM DRIVE PICK AND DROP AND LEFT AGAIN INTO LENHAM DRIVE. THEN TURN LEFT INTO NORTHERN DRIVE (PICK & DROP) AND LEFT AGAIN INTO R102 TOWARDS VERULAM DROP OFF ONLY. TURN RIGHT INTO WICK STREET AND LEFT INTO IRELAND STREET AND TURN LEFT INTO VERULAM TAXI RANK. FROM VERULAM (DROP OFF) TURN LEFT INTO IRELAND STREET AND LEFT INTO MOSS STREET. PROCEED RIGHT INTO SHALIMAR ROAD THEN RIGHT INTO VINCENT DICKENS ROAD THEN LEFT INTO R102 TOWARDS TONGAAT BECOMING MAIN ROAD. TURN LEFT INTO MARKET LANE THEN DRIVE STRAIGHT INTO TONGAAT TAXI RANK LOAD AND BACK TO BHOOLAS DOING THE SAME ROUTE.2.</p> <p>ALTERNATIVE ROUTE TO TONGAAT VIA VERULAM.</p> <p>2.2. FROM BHOOLAS TAXI RANK TURN RIGHT INTO INDUSTRIAL PARK ROAD THEN LEFT TURN INTO AN ON RAMP TO M25.TURN LEFT INTO N2 FREEWAY AND THEN LEFT INTO M41/ R102 TOWARDS VERULAM RIGHT NORTHERN DRIVE DROP OFF ONLY, LEFT OLD MAIN ROAD AND LEFT UMDLOTI LINK/ M27 THEN PROCEED ALONG USING THE FORWARD ROUTE AS STATED ABOVE, OR PROCEED ALONG INDUSTRIAL PARK DRIVE THEN TURN LEFT INTO M25 AND LEFT INTO R102 PASS THROUGH TO WHITEHOUSE IN PHOENIX AND THEN PROCEED ALONG R102 TOWARDS VERULAM TAXI RANK DROP OFF AND PROCEED TO TONGAAT LEFT INTO IRELAND STREET, INTO MOSS STREET. FROM VERULAM (DROP OFF) TURN LEFT INTO IRELAND STREET AND LEFT INTO MOSS STREET. PROCEED RIGHT INTO SHALIMAR ROAD THEN RIGHT INTO VINCENT DICKENS ROAD THEN LEFT INTO R102 TOWARDS TONGAAT BECOMING MAIN ROAD. TURN LEFT INTO MARKET LANE THEN DRIVE STRAIGHT INTO TONGAAT TAXI RANK LOAD AND BACK TO BHOOLAS DOING THE SAME ROUTE. FROM TONGAAT TAXI RANK TURN RIGHT INTO MARKET LANE THEN RIGHT INTO MAIN ROAD BECOMING R102 THEN DRIVE BACKWARDS USING THE SAME FORWARD ROUTE.</p> <p>2.3 ALTERNATIVE REVERSE ROUTE .FROM TONGAAT TAXI RANK TURN RIGHT INTO MARKET LANE THE LEFT INTO MAIN ROAD AND THEN RIGHT INTO WATSON HIGHWAY. TURN RIGHT INTO N2 FREEWAY ON RAMP. PROCEED ALONG N2 FREEWAY AND THEN TURN RIGHT AND JOIN M25 TOWARDS KWAMASHU THEN PROCEED ALONG UNTIL TURNING RIGHT INTO INDUSTRIAL PARK ROAD ON THE LEFT.</p>

CONTINUES ON PAGE 466—PART 5



KWAZULU-NATAL PROVINCE
KWAZULU-NATAL PROVINSIE
ISIFUNDAZWE SA KWAZULU-NATALI

Provincial Gazette • Provinsiale Koerant • Igazethi Yesifundazwe

GAZETTE EXTRAORDINARY—BUITENGEWONE KOERANT—IGAZETHI EYISIPESHELI

(Registered at the post office as a newspaper) • (As 'n nuusblad by die poskantoor geregistreer)
(Irejistiwee njengephephandaba eposihhovisi)


Vol. 9

PIETERMARITZBURG,

2 JULY 2015
2 JULIE 2015
2 kuNTULIKAZI 2015

No. 1386

We all have the power to prevent AIDS



Prevention is the cure

**AIDS
HELPLINE**

0800 012 322

DEPARTMENT OF HEALTH

N.B. The Government Printing Works will not be held responsible for the quality of "Hard Copies" or "Electronic Files" submitted for publication purposes

PART 5 OF 12



9771994455008



GAZETTE

REGION: ALL

GAZETTE PRINT DATE : 29 JANUARY 2014

GAZETTE EXPIRY DATE: 19 FEBRUARY 2014

6.1.1.3	<p>3. BHOLAS TAXI RANK TO WHITE HOUSE, PHOENIX. FROM BHOOLAS TAXI RANK TURN LEFT INTO PHOENIX INDUSTRIAL ROAD AND THEN RIGHT INTO ABERDARE DRIVE TURN LEFT ALONG ABERDARE DRIVE AND FINALLY TURN RIGHT INTO PHOENIX HIGHWAY. RIGHT INTO STONEBRIDGE DRIVE AND THEN LEFT INTO R102. ALTERNATIVELY, DRIVE ALONG PHOENIX HIGHWAY FROM ABERDARE DRIVE AND PROCEED STRAIGHT THEN FINALLY TURN LEFT INTO R102. TURN LEFT INTO MARSHALL DRIVE, RIGHT INTO BURNSIDE ROAD AND THEN RIGHT INTO FIELD ROAD, RIGHT INTO SIPHOSETHU DRIVE AND THEN LEFT INTO SUGAR MILL WAY. PROCEED TO JOIN GOLF COURSE DRIVE RIGHT INTO FLANDERS DRIVE, TURN AROUND AT MONTGOMERY DRIVE THEN TURN LEFT INTO GOLF COURSE DRIVE THEN LEFT INTO CORNUBIA DRIVE AND RIGHT INTO HILLHEAD ROAD THEN TURN LEFT INTO R102 DRIVE ALONG AND PARK AT WHITEHOUSE.</p> <p>ALTERNATIVE ROUTE: FROM BHOOLAS TAXI RANK TURN RIGHT INTO INDUSTRIAL PARK ROAD AND LEFT INTO M25 PROCEED STRAIGHT AND TURN LEFT INTO R102 THEN DRIVE ALONG TO WHITEHOUSE.</p> <p>REVERSE ROUTE: FROM WHITEHOUSE PROCEED ALONG R102 THEN TURN RIGHT M25 & DRIVE STRAIGHT BACK TO THE STARTING POINT USING THE SAME FORWARD ROUTE OR ALTERNATIVELY, USE THE SAME FORWARD ROUTE AS STATED ABOVE IN 4.</p> <p>3. BHOOLAS TAXI RANK TO WHITE HOUSE, PHOENIX. FROM BHOOLAS TAXI RANK TURN LEFT INTO PHOENIX INDUSTRIAL ROAD AND THEN RIGHT INTO ABERDARE DRIVE TURN LEFT ALONG ABERDARE DRIVE AND FINALLY TURN RIGHT INTO PHOENIX HIGHWAY, RIGHT INTO STONEBRIDGE DRIVE AND THEN LEFT INTO R102 AND PROCEED TO WHITE HOUSE SHOPPING CENTRE.</p> <p>ALTERNATIVE ROUTE: FROM BHOOLAS TAXI RANK TURN RIGHT INTO INDUSTRIAL PARK ROAD AND LEFT INTO M25 PROCEED STRAIGHT AND TURN LEFT INTO R102 THEN DRIVE ALONG TO WHITEHOUSE.</p> <p>REVERSE ROUTE: FROM WHITEHOUSE PROCEED ALONG R102 THEN TURN RIGHT M25 AND DRIVE STRAIGHT BACK TO THE STARTING POINT USING THE SAME FORWARD ROUTE OR ALTERNATIVELY, USE THE SAME FORWARD ROUTE AS STATED IN 2 ABOVE.</p>
6.1.1.4	<p>4. BHOOLAS STORE TO VERULAM VIA PHOENIX RESIDENTIAL AREA FROM BHOOLAS TAXI RANK TURN LEFT INTO INDUSTRIAL PARK ROAD PROCEED ALONG THEN TURN LEFT INTO PHOENIX HIGHWAY AND PROCEED STRAIGHT AND TURN LEFT INTO NORTHERN DRIVE, PROCEED UNTIL R102 AND TURN LEFT INTO IT, TURN RIGHT INTO WICK STREET AND LEFT INTO AND LEFT INTO IRELAND STREET AND LEFT INTO VERULAM TAXI RANK.</p> <p>OR</p> <p>ALTERNATIVELY FROM BHOOLAS RANK, TURN LEFT INTO INDUSTRIAL PARK ROAD AND LEFT INTO FERNHAM DRIVE AND LEFT AGAIN INTO LENHAM DRIVE, THEN TURN LEFT INTO NORTHERN DRIVE AND LEFT AGAIN INTO R102 TOWARDS VERULAM, INTO WICKS STREET AND LEFT INTO IRELAND AND LEFT INTO VERULAM TAXI RANK</p>
6.1.1.5	<p>CONDITIONS/RESTRICTIONS</p> <p>1. PASSENGERS MAY BE PICKED UP AND/OR SET DOWN ONLY AT DESIGNATED TAXI RANK OR TAXI STOP, WHICH SHALL EXCLUDE BUS STOPS.</p> <p>2. ENTRY OR RANKING ON PRIVATE PROPERTY IS NOT PERMITTED WITHOUT PERMISSION OF THE LANDLORD, A COPY OF WHICH MUST BE SUPPLIED TO THE BOARD BEFORE ISSUE OPERATING LICENSE.</p> <p>3. WITHOUT HAVING ENTERED INTO AN AGREEMENT WITH OTHER OPERATORS ON A COMMON ROUTE, AS CONTEMPLATED BY SECTION 88 (2) (B) OF ACT 22 OF 2000, THE PICKING UP OR SETTING DOWN OF PASSENGERS ON SUCH ROUTE IS NOT PERMITTED. A COPY OF SUCH AGREEMENT MUST BE SUPPLIED TO THE BOARD.</p> <p>4. AT RANKS, WHETHER ON -STREET OR OFF-STREET, ONLY THE TAXIS THAT CAN BE ACCOMMODATED IN THE DEMARCATED AREA MAY OCCUPY THE RANK, EXCESS VEHICLES MUST HOLD ELSEWHERE AT DESIGNATED HOLDING AREAS.</p> <p>5. RANK PERMITS OR LETTERS OF AUTHORITY MUST BE PRODUCED IN RESPECT OF ALL RANKS IN MUNICIPAL ARREARS, IN PARTICULAR MAJOR TOWNS AND CITIES.</p> <p>6. THE ALLOCATION OF ANY ROUTE OR PORTION OF A ROUTE IS SUBJECT TO THE CONDITION THAT IT HAS BEEN APPROVED AND ALLOCATED IN GOOD FAITH AND THAT SUCH ROUTE WILL BE INVALID SHOULD IT TRANSPIRE THAT THE ROUTE OR PORTION THEREOF WILL, OR HAS CAUSED CONFLICT DUE TO IT HAVING BEEN APPROVED BASED ON INCORRECT OR FALSE INFORMATION SUPPLIED TO THE BOARD OR AS A RESULT OF AN ERROR. IN SUCH INSTANCE THE OPERATING LICENSE MUST BE RETURNED TO THE BOARD FOR CORRECTION.</p> <p>7. THE VEHICLE MUST BE COVERED BY MOTOR VEHICLE INSURANCE AS WELL AS PERSONAL LIABILITY INSURANCE.</p>



GAZETTE

REGION: ALL

GAZETTE PRINT DATE : 29 JANUARY 2014

GAZETTE EXPIRY DATE: 19 FEBRUARY 2014

1)	APP0000940	GAZETTE NUMBER: LGKZNG06-2014-JAN
2)	THOLAKELE WINNIE DLADLA ID NO. 4901010389083	
3)	H1111 SAMBANE ROAD KWAMASHU 4360	
4)	APPLICANT TYPE : NEW OPERATING LICENCE	
5)	1 x 14 (SEATED) 0 (STANDING)	
6.1.1.1	<p>ROUTE 3 A FROM APPROVED TAXI RANK IN KWA-MASHU TO APPROVED TAXI RANK IN PINETOWN VIA BESTER, CROSSROADS DIRECT AND RETURN ALONG MALANDELA ROAD, LEFT INTO BHEJANE ROAD, ALONG BHEJANE ROAD, LEFT INTO SIBISI ROAD, RIGHT INTO NYALA ROAD, RIGHT INTO BHUNGEZI ROAD, RIGHT INTO NTUZUMA ACCESS, RIGHT INTO M25 ON- RAMP AND PROCEED TO BESTER'S TAXI RANK. ALONG MALANDELA ROAD, LEFT INTO BHEJANE ROAD, RIGHT INTO ZULU ROAD, LEFT INTO NTOMBELA ROAD, LEFT INTO MALANDELA ROAD AND PROCEED TO CROSSROADS TAXI RANK. FROM THE RANK AT KWA-MASHU STATION ALONG ANY OF THE ROUTES ABOVE INTO AND ALONG MALANDELA ROAD, INTO INANDA ROAD, RIGHT INTO THE N2, RIGHT INTO M19, ALONG THE M19, INTO ST.JOHN AVENUE, RIGHT INTO OLD MAIN ROAD (M31), LEFT INTO CROMPTON ROAD, RIGHT INTO HILL STREET AND PROCEED TO THE TAXI RANK.</p>	
6.1.1.2	<p>ROUTE 7. A. KWA-MASHU TAXI RANK TO POINT INWARDS: FROM KWA-MASHU TAXI RANK INTO MALANDELA ROAD, INTO M25 INTO NORTH COAST ROAD, INTO UMGENI ROAD, LEFT INTO ARGYLE ROAD, RIGHT INTO BRICKHILL ROAD, INTO POINT ROAD, DIRECT AND RETURN. OUTWARDS: FROM POINT ROAD, RIGHT INTO BAYTERRACE ROAD, RIGHT INTO STANGER STREET, INTO ARGYLE ROAD, INTO UMGENI ROAD, INTO M25, LEFT INTO MALANDELA ROAD, INTO KWA-MASHU TAXI RANK.</p>	
6.1.1.3	<p>CONDITIONS: 1. PASSENGERS MAY BE PICKED UP AND /OR SET DOWN ONLY AT DESIGNATED TAXI RANKS OR TAXI STOPS, WHICH SHALL EXCLUDE BUS STOPS. 2. ENTRY OR RANKING ON PRIVATE PROPERTY IS NOT PERMITTED WITHOUT THE WRITTEN PERMISSION OF THE LANDLORD, A COPY OF WHICH MUST BE SUPPLIED TO THE BOARD. 3. WITHOUT HAVING ENTERED INTO AN AGREEMENT WITH OTHER OPERATORS ON A COMMON ROUTE AS CONTEMPLATED BY SECTION 88(2)(B) OF ACT 22 OF 2000, THE PICKING UP OR SETTING DOWN OF PASSENGERS ON SUCH ROUTE IS NOT PERMITTED. A COPY OF SUCH AGREEMENT MUST BE SUPPLIED TO THE BOARD. 4. A RANKS, WHETHER ON-STREET OR OFF-STREET, ONLY THE TAXIS THAT CAN BE ACCOMMODATED IN THE DEMARCATED AREA MAY OCCUPY THE RANK. EXCESS VEHICLES MUST HOLD ELSEWHERE. 5. RANK PERMITS OR LETTERS OF AUTHORITY MUST BE PRODUCED IN RESPECT OF ALL RANKS IN MUNICIPAL AREA, IN PARTICULAR MAJOR TOWNS AND CITIES AND IN PARTICULAR INTER-PROVINCIAL DESTINATIONS. 6. THE ALLOCATION OF ANY ROUTE OR PORTION OF A ROUTE IS SUBJECT TO THE CONDITION THAT IT HAS BEEN APPROVED AND ALLOCATED IN GOOD FAITH AND THAT SUCH ROUTE WILL BE INVALID SHOULD IT TRANSPIRE THAT THE ROUTE OR PORTION THEREOF WILL, OR HAS CAUSED CONFLICT DUE TO IT HAVING BEEN APPROVED BASED ON INCORRECT OR FALSE INFORMATION SUPPLIED TO THE BOARD OR AS A RESULT OF AN ERRORS. IN SUCH INSTANCE THE OPERATING LICENSE MUST BE RETURNED TO THE BOARD FOR CORRECTION. 7. THE VEHICLE MUST BE COVERED BY MOTOR VEHICLE INSURANCE AS WELL AS PERSONAL LIABILITY INSURANCE.</p>	



GAZETTE

REGION: ALL

GAZETTE PRINT DATE : 29 JANUARY 2014

GAZETTE EXPIRY DATE: 19 FEBRUARY 2014

1) APP0000943	GAZETTE NUMBER: LGKZNG06-2014-JAN
2) THOLAKELE WINNIE DLADLA ID NO. 4901010389083	
3) H1111 SAMBANE ROAD KWAMASHU 4360	
4) APPLICANT TYPE : NEW OPERATING LICENCE	
5) 1 x 14 (SEATED) 0 (STANDING)	
6.1.1.1	<p>ROUTE 2.A. FROM KWAMAKHUTHA TO ISIPINGO VIA ARBOURTOWN FROM AN APPROVED TAXI RANK IN KWAMAKHUTHA TURN RIGHT INTO M14N PASS COASTAL COLLEGE ON THE LEFT PASS KWAMAKHUTHA CLINIC ON THE RIGHT, PASS KWASHABALALA, TURN LEFT INTO SOMPUKANE ROAD, PASS KWAMAKHUTHA SERVICE STATION ON THE RIGHT, TURN RIGHT NEXT TO THE FULL GOSPEL CHURCH (KWAMAKHUTHA CEMETERY ON THE RIGHT), PROCEED STRAIGHT TILL PASSING ZUZUMQHELE HIGH SCHOOL ON THE LEFT JOIN M37, TURN RIGHT INTO PARKS BRIDGE INTO KYNOCHROAD, PASS SIYADUMA DEPOT ON THE RIGHT, TURN LEFT INTO DICKEN ROAD, TURN RIGHT INTO OPPENHEIMER, PASS EZIMBOKODWENI RAILWAY STATION, TURN RIGHT INTO ARBOUR ROAD, AND PROCEED TO TAXI RANK IN ARBOUR TOWN. FROM ARBOUR TOWN TAXI RANK CROSS ARBOUR ROAD TO JOIN OPPENHEIMER ROAD, PASS CHICKEN LICKEN ON THE RIGHT, PASS SHELL GARAGE (GRANTS), ON THE LEFT, CROSS OVER THE FREEWAY, TURN LEFT INTO KINGS WAY ROAD, PROCEED TO PROSPECTOON ROAD, PASS DEPT OF HOME AFFAIRS ON THE LEFT, PASS TRADE CENTRE ON THE LEFT, TURN INTO ISIPINGO OLD MAIN ROAD, TURN RIGHT TO PARDY ROAD INTO KWAMAKHUTHA TAXI RANK NO:610. AND RETURN USING THE SAME ROUTE. NO PICKING UP OF PASSENGERS BETWEEN PROSPECTON ROAD AND PARDY ROAD ON THE ROUTE TO ISIPINGO. APPROVED</p>



GAZETTE

REGION: ALL

GAZETTE PRINT DATE : 29 JANUARY 2014

GAZETTE EXPIRY DATE: 19 FEBRUARY 2014

6.1.1.2	<p>FROM KWAMASHU SECTIONS C,D,& B,K & J AND L & M TO DURBAN</p> <p>2.1 C, D & B:</p> <p>UBUBANE ROAD, RIGHT INTO ISIGWEGWE ROAD, INTO ISIPINGO ROAD, LEFT INTO AMANZIMTOTI ROAD, LEFT INTO MALANDELA ROAD, INTO INANDA ROAD, INTO INANDA HIGHWAY, RIGHT INTO N2, INTO WESTERN FREEWAY (N3) ALONG WESTERN FREEWAY (N3), LEFT TO BEREA ROAD NORTH, OLD DUTCH ROAD, ALICE STREET, RIGHT INTO GREY STREET, LEFT INTO COMMERCIAL, LEFT INTO FIELD TO SOLDIER'S WAY TAXI RANK.</p> <p>ALTERNATIVELY: FROM COMMERCIAL ROAD, RIGHT GARDNER STREET, RIGHT INTO PINE STREET INTO WESTERN FREEWAY.</p> <p>ALTERNATIVELY: MALANDELA ROAD, M25, N2, INTO WESTERN FREEWAY (N3).</p> <p>2.2 K & J</p> <p>NKONJANE ROAD, LEFT INTO SIGWACA ROAD, RIGHT INTO PHOTHWE ROAD, RIGHT INTO MPANGELE ROAD, LEFT INTO MCAKA ROAD, LEFT INTO MKHIWANE ROAD, RIGHT INTO NYALA ROAD, INTO UNDLONDLO ROAD, RIGHT INTO MALANDELA ROAD, INANDA ROAD, INTO INANDA HIGHWAY, RIGHT INTO N2 INTO WESTERN FREEWAY (N3) EAST BOUND, ALONG TO WESTERN FREEWAY (N3), LEFT TO BEREA ROAD NORTH, INTO OLD DUTCH ROAD, ALICE STREET, RIGHT INTO GREY STREET, LEFT INTO COMMERCIAL, LEFT INTO FIELD, TO SOLDIER'S WAY TAXI RANK.</p> <p>ALTERNATIVELY: FROM COMMERCIAL ROAD, RIGHT INTO GARDNER STREET, RIGHT INTO PINE STREET TO WESTERN FREEWAY.</p> <p>ALTERNATIVELY: MALANDELA ROAD, M25, N2, INTO WESTERN FREEWAY (N3).</p> <p>2.3. L & M:</p> <p>BHEJANE ROAD, RIGHT INTO HLOBANE ROAD, LEFT INTO LUTHULI ROAD, RIGHT INTO ZULU ROAD, LEFT INTO NTOMBELA ROAD, RIGHT INTO MALANDELA ROAD, INTO INANDA ROAD, INTO INANDA HIGHWAY, RIGHT INTO N2 WESTERN FREEWAY (N3) EAST BOUND, ALONG TO WESTERN FREEWAY (N3), LEFT TO BEREA ROAD, INTO OLD DUTCH ROAD, ALICE STREET, RIGHT INTO GREY STREET, LEFT INTO COMMERCIAL, LEFT INTO FIELD STREET, TO SOLDIER'S WAY TAXI RANK.</p> <p>ALTERNATIVELY: FROM COMMERCIAL ROAD, RIGHT INTO GARDNER STREET, RIGHT INTO PINE STREET TO WESTERN FREEWAY.</p> <p>ALTERNATIVELY: MALANDELA ROAD, M25, N2, INTO WESTERN FREEWAY (N3).</p> <p>ALTERNATIVELY: NYALA ROAD, LEFT INTO PHITHI, INTO MDONI ROAD, NYALA, INTO MBONDWE ROAD, RIGHT INTO SIBISI ROAD, INTO MKHWANAZI ROAD, LEFT INTO MAKHATHINI ROAD, LEFT INTO MLANGENI ROAD, LEFT INTO NTOMBELA ROAD INTO INANDA ROAD, INTO INANDA HIGHWAY, RIGHT INTO N2 INTO WESTERN FREEWAY (N3) EAST BOUND, ALONG TO WESTERN FREEWAY (N3), LEFT TO BEREA ROAD NORTH, INTO OLD DUTCH ROAD, ALICE STREET, RIGHT INTO GREY STREET, LEFT INTO COMMERCIAL, LEFT INTO FIELD STREET, TO SOLDIER'S WAY TAXI RANK.</p> <p>ALTERNATIVELY: FROM COMMERCIAL ROAD, RIGHT INTO GARDNER STREET, RIGHT INTO PINE STREET TO WESTERN FREEWAY.</p> <p>ALTERNATIVELY:</p>
6.1.1.3	<p>ROUTE 3 A</p> <p>FROM APPROVED TAXI RANK IN KWA-MASHU</p> <p>TO APPROVED TAXI RANK IN PINETOWN VIA BESTER, CROSSROADS DIRECT AND RETURN</p> <p>ALONG MALANDELA ROAD, LEFT INTO BHEJANE ROAD, ALONG BHEJANE ROAD, LEFT INTO SIBISI ROAD, RIGHT INTO NYALA ROAD, RIGHT INTO BHUNGEZI ROAD, RIGHT INTO NTUZUMA ACCESS, RIGHT INTO M25 ON- RAMP AND PROCEED TO BESTER'S TAXI RANK.</p> <p>ALONG MALANDELA ROAD, LEFT INTO BHEJANE ROAD, RIGHT INTO ZULU ROAD, LEFT INTO NTOMBELA ROAD, LEFT INTO MALANDELA ROAD AND PROCEED TO CROSSROADS TAXI RANK.</p> <p>FROM THE RANK AT KWA-MASHU STATION ALONG ANY OF THE ROUTES ABOVE INTO AND ALONG MALANDELA ROAD, INTO INANDA ROAD, RIGHT INTO THE N2, RIGHT INTO M19, ALONG THE M19, INTO ST. JOHN AVENUE, RIGHT INTO OLD MAIN ROAD (M31), LEFT INTO CROMPTON ROAD, RIGHT INTO HILL STREET AND PROCEED TO THE TAXI RANK.</p>



GAZETTE

REGION: ALL

GAZETTE PRINT DATE : 29 JANUARY 2014

GAZETTE EXPIRY DATE: 19 FEBRUARY 2014

6.1.1.4	<p>ROUTE 4.</p> <p>FROM APPROVED TAXI RANK IN KWA-MASHU TO APPROVED TAXI RANK IN STANGER VIA VERULAM ALONG MALANDELA ROAD, RIGHT INTO M25, LEFT INTO THE N2, ALONG THE N2 LEFT INTO M41, ALONG THE M41 RIGHT INTO WICK STREET, LEFT INTO IRELAND STREET, RIGHT INTO WICK STREET, RIGHT INTO R102, PROCEED ALONG R102, PROCEED ALONG R102 TO STANGER DIRECT AND RETURN.</p>
6.1.1.5	<p>ROUTE 7.</p> <p>A. KWA-MASHU TAXI RANK TO POINT INWARDS: FROM KWA-MASHU TAXI RANK INTO MALANDELA ROAD, INTO M25 INTO NORTH COAST ROAD, INTO UMGENI ROAD, LEFT INTO ARGYLE ROAD, RIGHT INTO BRICKHILL ROAD, INTO POINT ROAD, DIRECT AND RETURN. OUTWARDS: FROM POINT ROAD, RIGHT INTO BAYTERRACE ROAD, RIGHT INTO STANGER STREET, INTO ARGYLE ROAD, INTO UMGENI ROAD, INTO M25, LEFT INTO MALANDELA ROAD, INTO KWA-MASHU TAXI RANK.</p>



GAZETTE

REGION: ALL

GAZETTE PRINT DATE : 29 JANUARY 2014

GAZETTE EXPIRY DATE: 19 FEBRUARY 2014

1) APP0000947		GAZETTE NUMBER: LGKZNG06-2014-JAN
2) SIZO THEMBA SITHOLE ID NO. 7307195353083		
3) PO BOX 1553 PONGOLA 3170		
4) APPLICANT TYPE : NEW OPERATING LICENCE		
5) 1 x 15 (SEATED) 0 (STANDING)		
6.1.1.1	PONGOLA TO PEIT RETIEF FROM PONGOLA TAXI RANK, TURN RIGHT INTO N2, PROCEED TO PIET RETIEF, TURN LEFT INTO PIET RETIEF TAXI RANK AND RETURN.	
6.1.1.2	11. PONGOLA TO JOHANNESBURG FROM PONGOLA TAXI RANK, TURN RIGHT INTO N2, PROCEED TO PIET RETIEF, ERMELO, JOIN N17, PROCEED TO BETHAL, TRICHARDT, KINROSS, LEANDRA, DEVON, SPRINGS, BENONI, GERMISTON, PROCEED TO M1, TURN LEFT INTO RISSIK STREET , TURN RIGHT INTO DEVILARS STREET AND PROCEED INTO JOHANNESBURG PARK CITY TAXI RANK NO-2 AND RETURN	



GAZETTE

REGION: ALL

GAZETTE PRINT DATE : 29 JANUARY 2014

GAZETTE EXPIRY DATE: 19 FEBRUARY 2014

1) APP0000949	GAZETTE NUMBER: LGKZNG06-2014-JAN
2) THOLAKELE WINNIE DLADLA ID NO. 4901010389083	
3) H1111 SAMBANE ROAD KWAMASHU 4360	
4) APPLICANT TYPE : NEW OPERATING LICENCE	
5) 1 x 15 (SEATED) 0 (STANDING)	
6.1.1.1	FROM KWAMASHU SECTIONS C,D,& B,K & J AND L & M TO DURBAN
	2.1 C, D & B: UBUBANE ROAD, RIGHT INTO ISIGWEGWE ROAD, INTO ISIPINGO ROAD, LEFT INTO AMANZIMTOTI ROAD, LEFT INTO MALANDELA ROAD, INTO INANDA ROAD, INTO INANDA HIGHWAY, RIGHT INTO N2, INTO WESTERN FREEWAY (N3) ALONG WESTERN FREEWAY (N3), LEFT TO BEREA ROAD NORTH, OLD DUTCH ROAD, ALICE STREET, RIGHT INTO GREY STREET, LEFT INTO COMMERCIAL, LEFT INTO FIELD TO SOLDIER'S WAY TAXI RANK. ALTERNATIVELY:FROM COMMERCIAL ROAD, RIGHT GARDNER STREET, RIGHT INTO PINE STREET INTO WESTERN FREEWAY. ALTERNATIVELY: MALANDELA ROAD, M25, N2, INTO WESTERN FREEWAY (N3).
	2.2 K & J NKONJANE ROAD, LEFT INTO SIGWACA ROAD, RIGHT INTO PHOTHWE ROAD, RIGHT INTO MPANGELE ROAD, LEFT INTO MCAKA ROAD, LEFT INTO MKHIWANE ROAD, RIGHT INTO NYALA ROAD, INTO UNDLONDLO ROAD, RIGHT INTO MALANDELA ROAD, INANDA ROAD, INTO INANDA HIGHWAY, RIGHT INTO N2 INTO WESTERN FREEWAY (N3) EAST BOUND, ALONG TO WESTERN FREEWAY (N3), LEFT TO BEREA ROAD NORTH,INTO OLD DUTCH ROAD, ALICE STREET, RIGHT INTO GREY STREET, LEFT INTO COMMERCIAL, LEFT INTO FIELD, TO SOLDIER'S WAY TAXI RANK. ALTERNATIVELY:FROM COMMERCIAL ROAD, RIGHT INTO GARDNER STREET, RIGHT INTO PINE STREET TO WESTERN FREEWAY. ALTERNATIVELY: MALANDELA ROAD, M25, N2, INTO WESTERN FREEWAY (N3).
	2.3. L & M: BHEJANE ROAD, RIGHT INTO HLOBANE ROAD, LEFT INTO LUTHULI ROAD, RIGHT INTO ZULU ROAD, LEFT INTO NTOMBELA ROAD, RIGHT INTO MALANDELA ROAD, INTO INANDA ROAD, INTO INANDA HIGHWAY, RIGHT INTO N2 WESTERN FREEWAY (N3) EAST BOUND, ALONG TO WESTERN FREEWAY (N3), LEFT TO BEREA ROAD, INTO OLD DUTCH ROAD, ALICE STREET, RIGHT INTO GREY STREET, LEFT INTO COMMERCIAL, LEFT INTO FIELD STREET, TO SOLDIER'S WAY TAXI RANK. ALTERNATIVELY: FROM COMMERCIAL ROAD, RIGHT INTO GARDNER STREET, RIGHT INTO PINE STREET TO WESTERN FREEWAY. ALTERNATIVELY: MALANDELA ROAD, M25, N2, INTO WESTERN FREEWAY (N3). ALTERNATIVELY:NYALA ROAD, LEFT INTO PHITHI, INTO MDONI ROAD, NYALA, INTO MBONDWE ROAD, RIGHT INTO SIBISI ROAD, INTO MKHWANAZI ROAD, LEFT INTO MAKHATHINI ROAD, LEFT INTO MLANGENI ROAD, LEFT INTO NTOMBELA ROAD INTO INANDA ROAD, INTOINANDA HIGHWAY, RIGHT INTO N2 INTO WESTERN FREEWAY (N3) EAST BOUND, ALONG TO WESTERN FREEWAY (N3), LEFT TO BEREA ROAD NORTH, INTO OLD DUTCH ROAD, ALICE STREET, RIGHT INTO GREY STREET, LEFT INTO COMMERCIAL, LEFT INTO FIELD STREET, TO SOLDIER'S WAY TAXI RANK. ALTERNATIVELY: FROM COMMERCIAL ROAD, RIGHT INTO GARDNER STREET, RIGHT INTO PINE STREET TO WESTERN FREEWAY. ALTERNATIVELY:



GAZETTE

REGION: ALL

GAZETTE PRINT DATE : 29 JANUARY 2014

GAZETTE EXPIRY DATE: 19 FEBRUARY 2014

6.1.1.2	<p>ROUTE 4. FROM APPROVED TAXI RANK IN KWA-MASHU TO APPROVED TAXI RANK IN STANGER VIA VERULAM ALONG MALANDELA ROAD, RIGHT INTO M25, LEFT INTO THE N2, ALONG THE N2 LEFT INTO M41, ALONG THE M41 RIGHT INTO WICK STREET, LEFT INTO IRELAND STREET, RIGHT INTO WICK STREET, RIGHT INTO R102, PROCEED ALONG R102, PROCEED ALONG R102 TO STANGER DIRECT AND RETURN.</p>
6.1.1.3	<p>ROUTE 5 A. KWA-MASHU TO PINETOWN MALANDELA ROAD, INANDA ROAD, INANDA HIGHWAY, RIGHT INTO THE M19, ALONG M19, LEFT INTO SHEPSTONE ROAD, INTO BEVISS ROAD, RIGHT INTO OLD MAIN ROAD (M31), LEFT INTO CROMPTON STREET, RIGHT INTO HILL STREET AND PROCEED TO THE TAXI RANK IN HILL STREET.</p>
6.1.1.4	<p>CONDITIONS:</p> <ol style="list-style-type: none"> 1. PASSENGERS MAY BE PICKED UP AND /OR SET DOWN ONLY AT DESIGNATED TAXI RANKS OR TAXI STOPS, WHICH SHALL EXCLUDE BUS STOPS. 2. ENTRY OR RANKING ON PRIVATE PROPERTY IS NOT PERMITTED WITHOUT THE WRITTEN PERMISSION OF THE LANDLORD, A COPY OF WHICH MUST BE SUPPLIED TO THE BOARD. 3. WITHOUT HAVING ENTERED INTO AN AGREEMENT WITH OTHER OPERATORS ON A COMMON ROUTE AS CONTEMPLATED BY SECTION 88(2)(B) OF ACT 22 OF 2000, THE PICKING UP OR SETTING DOWN OF PASSENGERS ON SUCH ROUTE IS NOT PERMITTED. A COPY OF SUCH AGREEMENT MUST BE SUPPLIED TO THE BOARD. 4. A RANKS, WHETHER ON-STREET OR OFF-STREET, ONLY THE TAXIS THAT CAN BE ACCOMMODATED IN THE DEMARCATED AREA MAY OCCUPY THE RANK. EXCESS VEHICLES MUST HOLD ELSEWHERE. 5. RANK PERMITS OR LETTERS OF AUTHORITY MUST BE PRODUCED IN RESPECT OF ALL RANKS IN MUNICIPAL AREA, IN PARTICULAR MAJOR TOWNS AND CITIES AND IN PARTICULAR INTER-PROVINCIAL DESTINATIONS. 6. THE ALLOCATION OF ANY ROUTE OR PORTION OF A ROUTE IS SUBJECT TO THE CONDITION THAT IT HAS BEEN APPROVED AND ALLOCATED IN GOOD FAITH AND THAT SUCH ROUTE WILL BE INVALID SHOULD IT TRANSPIRE THAT THE ROUTE OR PORTION THEREOF WILL, OR HAS CAUSED CONFLICT DUE TO IT HAVING BEEN APPROVED BASED ON INCORRECT OR FALSE INFORMATION SUPPLIED TO THE BOARD OR AS A RESULT OF AN ERRORS. IN SUCH INSTANCE THE OPERATING LICENSE MUST BE RETURNED TO THE BOARD FOR CORRECTION. 7. THE VEHICLE MUST BE COVERED BY MOTOR VEHICLE INSURANCE AS WELL AS PERSONAL LIABILITY INSURANCE.



GAZETTE

REGION: ALL

GAZETTE PRINT DATE : 29 JANUARY 2014

GAZETTE EXPIRY DATE: 19 FEBRUARY 2014

1)	APP0000952	GAZETTE NUMBER: LGKZNG06-2014-JAN
2)	NTABA ZULU ID NO. 4512125449082	
3)	P O BOX 2155 VRYHEID 3100	
4)	APPLICANT TYPE : NEW OPERATING LICENCE	
5)	1 x 15 (SEATED) 0 (STANDING)	
6.1.1.1	1. GLUCKSTADT START POINT FROM GLUCKSTADT AREA BETHEL MISSION, ALONG UNNAMED ROAD, NTABANKULU TO JOIN P219 PASS GLUCKSTADT STORE TO JOIN R34 AND TURN RIGHT TO PASS LENJANE AND SHOBA AND PROCEED TO EAST STREET AND TURN RIGHT INTO CHURCH STREET, TURN LEFT INTO PLAZA TAXI RANK AND RETURN ALONG THE SAME ROUTE TO GLUCKSTADT.	
6.1.1.2	2. NHLOPHENI START POINT FROM ENHLOPHENI AREA ALONG UNNAMED ROAD PASSING EDIPHINI, KWAMLAMBO, ZWELISHA AND WITPOS AND RETURN TO ENHLOPHENI ROAD, GO STRAIGHT TO JOIN R34 TO TURN LEFT AND GO STRAIGHT PASS WHITE MFOLOZI GARAGE, AND PROCEED TO GLUCKSTADT AND ALIGHT ONLY, AND AT LENJANE AND PROCEED STRAIGHT TO JOIN EAST STREET AND CHURCH STREET, TURN RIGHT GO 1/4 KM, TURN LEFT TO PLAZA TAXI RANK AND RETURN WITH THE SAME ROAD TO NHLOPHENI.	
6.1.1.3	3. SWART MFOLOZI FROM SWART MFOLOZI AND JOIN P219 AND PROCEED TO GLUCKSTADT TO JOIN R34 AND TURN RIGHT AND PROCEED AT LENJANE AND SHOBA, ENTER EAST STREET TURN RIGHT 1/4KM, LEFT TO PLAXA TAXI RANK AND RETURN WITH THE SAME ROAD TO SWART MFOLOZI.	
6.1.1.4	4. MPEMBENI START POINT FROM MPEMBENI INTO P219 ROAD PASS SWART MFOLOZI STORE, TURN RIGHT INTO P220 ROAD, TO MSAGWENI STORE, TURN LEFT TO JOIN R34, PASS LENJANE STORE, TO JOIN EAST STREET TURN RIGHT GO 1/4KM, TURN LEFT TO PLAZA TAXI RANK AND RETURN WITH THE SAME ROAD TO MPEMBENI.	



GAZETTE

REGION: ALL

GAZETTE PRINT DATE : 29 JANUARY 2014

GAZETTE EXPIRY DATE: 19 FEBRUARY 2014

6.1.1.5	5. DUVELA START POINT FROM DUVELA ALONG P487 AND PASS WARMBATHS, SWART MFOLOZI TO JOIN P219 TO GLUCKSTADT AND JOIN R34 AND TURN RIGHT AND PASS LENJANE AND SHOBA TO JOIN EAST STREET TURN RIGHT GO 1/4KM, TURN RIGHT TO PLAZA TAXI RANK AND RETURN WITH THE SAME ROAD TO DUVEL.
6.1.1.6	6. OGEDLENI START POINT FROM OGEDLENI ALONG D1719 TO THOLWETHU, STETENA, M'SHAYAZATE, EHKABATINI, JOIN P704 TO P244/1, TURN RIGHT PASS TWASANA HOSPITAL, NHLAZATSHE STORE, TO JOIN R34 AND TURN RIGHT PASS WHITE UMFOLOZI GARAGE, GLUCKSTADT, LENJANE TO JOIN EAST STREET TURN RIGHT 1/4KM, TURN LEFT TO PLAZA TAXI RANK AND RETURN WITH THE SAME ROAD TO OGEDLENI.
6.1.1.7	7. DLEBE START POINT FROM DLEBE AND JOIN D1718 STRAIGHT TO P704 AND PROCEED TO P244/1, TURN RIGHT TO PASS THWASANA HOSPITAL, NHLAZATSHE STORE AND PROCEED TO JOIN R34 AND TURN RIGHT PASS WHITE UMFOLOZI GARAGE, GLUCKSTADT, LENJANE TO JOIN EAST STREET TO CHURCH STREET TURN RIGHT 1/4KM, TURN LEFT TO PLAZA TAXI RANK AND RETURN WITH THE SAME ROAD TO DLEBE.
6.1.1.8	8. GWEBU START POINT FROM GWEBU ROAD ALONG UNNAMED ROAD TO JOIN A3466 AND PROCEED ALONG D304, D37, D42, P14-4 TO D34-3 TO JOIN EAST STREET AND JOIN CHURCH STREET, TURN RIGHT 1/4 KM, TURN LEFT TO PLAZA TAXI RANK AND RETURN WITH THE SAME ROAD TO GWEBU.



GAZETTE

REGION: ALL

GAZETTE PRINT DATE : 29 JANUARY 2014

GAZETTE EXPIRY DATE: 19 FEBRUARY 2014

1)	APP0000958	GAZETTE NUMBER: LGKZNG06-2014-JAN
2)	DERRICK JABULANI NYANISA ID NO. 7308075446088	
3)	PO BOX 793	
	IXOPO	
	3276	
4)	APPLICANT TYPE : NEW OPERATING LICENCE	
5)	1 x 13 (SEATED) 0 (STANDING)	
6.1.1.1	IXOPO TO PIETERMARITZBURG	
	FROM IXOPO RANK, TURN RIGHT INTO P312 ROAD, TURN TO LEFT P5-2 ROAD (R 56) CROSSING UMKOMAAS RIVER BRIDGE; PASS OUTSIDE RICHMOND, THORNVILLE INTO ALEXANDER ROAD, PIETERMARITZBURG TURN LEFT DURBAN ROAD - CHIEF ALBERT LUTHULI (COMMERCIAL) STREET, TURN RINT INTO LANGALIBALELE (LONGMARKET) STREET, TURN LEFT INTO BOSHOF STREET, INTO PROFESSOR NYEMBEZI (SYMMONDS) CENTER TAXI RANK AND RETURN TO IXOPO USING THE SAME ROUTE.	
6.1.1.2	IXOPO TO BLAZIUS STORE	
	FROM IXOPO TAXI RANK, TURN RIGHT INTO P 312, TURN LEFT TO P23-1 PASSING DONNYBROOK VILLAGE TO BLAZIUS STORE, WITH PICKING & DROPPING OF PASSENGERS AND RETURN TO IXOPO TAXI RANK USING THE SAME ROUTE.	
6.1.1.3	IXOPO TO HIGHFLATS	
	FROM IXOPO TAXI RANK TURN RIGHT INTO P312 ROAD, AFTER 2KM TURN RIGHT INTO P 22-2 ROAD TO HIGHFLATS AND ABOUT 25KM FROM IXOPO TURN LEFT INTO THE HIGHFLATS TAXI RANK. PICKING-UP AND DROPPING OFF OF PASSENGERS ALONG THE ROUTE. RETURN TO IXOPO USING THE SAME ROUTE AS THE FORWARD ROUTE.	
6.1.1.4	IXOPO TO EMASAMINI	
	FROM IXOPO TAXI RANK RIGHT INTO P312 ROAD 1KM TURN LEFT INTO P23-1 ROAD ABOUT 25KM TURN RIGHT INTO P114 ROAD OR ALTERNATIVE ROAD P507 INTO P531 TO HELLA ROAD OR D166 SODO STORE OR D232 GOYINTABA KRALL EMASAMINI. PICKING AND DROPPING PASSENGERS ALONG THE ROUTE. RETURN TO IXOPO USING THE SAME ROUTE.	



GAZETTE

REGION: ALL

GAZETTE PRINT DATE : 29 JANUARY 2014

GAZETTE EXPIRY DATE: 19 FEBRUARY 2014

6.1.1.5	<p>IXOPO TO HLANGANANI</p> <p>FROM IXOPO TAXI RANK TURN RIGHT INTO P312 ROAD AFTER 1 KM TURN LEFT INTO P23-1 ROAD AND ALTERNATIVE ROAD TO HLANGANANI, P507, P114, D295. PICKING AND DROPPING OF PASSENGERS ALONG THE ROUTE. RETURN ROUTE TO IXOPO USING THE SAME ROUTE.</p>
6.1.1.6	<p>IXOPO TAXI RANK TO DURBAN</p> <p>FROM IXOPO RANK, TURN RIGHT INTO P312 ROAD, TURN TO LEFT P5-2 ROAD (R 56) CROSSING UMKOMAAS RIVER BRIDGE; PASS RICHMOND, THORNVILLE INTO DURBAN ROAD, INTO N3, PASS TOLLGATE, INTO OLD DUTCH ROAD, LEFT INTO MARKET STREET, PASS BEREA RAILWAY STATION, LEFT INTO WEST STREET, LEFT INTO BROOK STREET RANK 68B. OFFLOAD LOAD AND RETURN ALONG FORWARD ROUTE IN REVERSE.</p>



GAZETTE

REGION: ALL

GAZETTE PRINT DATE : 29 JANUARY 2014

GAZETTE EXPIRY DATE: 19 FEBRUARY 2014

1) APP0000972	GAZETTE NUMBER: LGKZNG06-2014-JAN
2) MPIYONKE ERIC MTWARA ID NO. 5906245466084	
3) PO BOX 864 RICHMOND 3780	
4) APPLICANT TYPE : NEW OPERATING LICENCE	
5) 1 x 14 (SEATED) 0 (STANDING)	
6.1.1.1	ROUTE 6
	MAGODA TO RICHMOND
	INBOUND - FORWARD
	FROM (ORIGIN): MAGODA
	ROUTE - PASSING: D1231,D1229, SHEPSTONE STREET
	TO DESTINATION): RICHMOND RANK NO.1 SHEPSTONE STREET (KPX0024)
	OUTBOUND - RETURN
	FROM (ORIGIN):RICHMOND RANK NO.1 SHEPSTONE STREET (KPX0024)
	ROUTE PASSING: SHEPSTONE STREET, D1229,D1231
	TO (DESTIANTION): MAGODA



GAZETTE

REGION: ALL

GAZETTE PRINT DATE : 29 JANUARY 2014

GAZETTE EXPIRY DATE: 19 FEBRUARY 2014

1)	APP0000441	GAZETTE NUMBER: LGKZNG06-2014-JAN
2)	MLUNGISELWA JOHN NGELEKA ID NO. 5707155677086	
3)	P. O BOX 242 UVONGO 4270	
4)	APPLICANT TYPE : NEW OPERATING LICENCE	
5)	1 x 9 (SEATED) 0 (STANDING)	
6.1.1.1	PORT EDWARD / MARGATE ROUTE MARGATE TAXI RANK	
	<p>TURN LEFT TO MARINE DRIVE, PICK UP AT VILLA DEL SOL, TURN RIGHT ALFORD AVENUE 61 - TURN LEFT R61 TOLL ROAD, PROCEED WITH TOLL THROUGH SOUTHBROOM, PICK UP AND DROP OFF SOUTHBROOM, PROCEED ALONG R620 TOWARDS PORT EDWARD, PICK UP AND DROPOFF AT SAN LAMEER, PROCEED ON THE R620 TOWARDS TRAFALGAR, PICK AND DROP OFF AT TRAFALGAR PROCEED ON THE R620 TOWARDS MUNSTER, PICK UP AND DROP OFF AT MUNSTER, PROCEED ON THE R620 PICK UP AND DROP OFF AT IZINGOLWENI TURN OFF, PROCEED R620 TOWARDS PORT EDWARDS SAME ROUTE BACK TO MARGATE.</p> <p>DECISION: APPROVED SUBJECT TO ROUTE BEING REDESCRIBED TO COMMENCE AT PORT EDWARD AND END MARGATE.</p>	
6.1.1.2	PORT EDWARD /IZINGOLWENI/BRAEMER/MARGATE ROUTE	
	<p>STARTING POINT - BRAEMAR ROAD, IZINGOLWENI, PORT EDWARD, TURN LEFT INTO BRAEMAR ROAD, PROCEED ALONG BRAEMAR ROAD TOWARDS IZINGOLWENI, TURN RIGHT - GRAVEL ROAD BRAEMAR/ NZIMANDE ROAD, ENKONENI STORE-DROP OFF AND PICK UP, PROCEED ALONG GRAVEL ROAD- ENKOMENI TOWARDS NZIMANDE, PROCEED ALONG PASS ENTABENI SCHOOL, PROCEED SOMBISI STORE, TURN LEFT D861 TO WOZA PROCEED TO BAMBULA TAXI RANK TONGAAT ROAD TOWARDS PORT EDWARD PROCEED PASS TONGASI SCHOOL, TONGASI TAXI RANK, BALUNA ROAD TURN RIGHT TOWARDS PORT EDWARD TAXI RANK SAME ROUTE BACK.</p>	
6.1.1.3	GCILIMA ROUTE TO MARGATE	
	<p>GCILIMA TAXI RANK, GCILIMA ROAD, MARGATE, SERVICE - TURN LEFT NKAMPINI - MBAMBI HIGH SCHOOL PICK UP AND DROP OFF, MQADI STOPPING ZONE, TURN RIGHT D203 - BHODISA, STOP AT MHLABULUNGILE SCHOOL, THANDOKUHLE / SHAKA STORE DROP OFF AND PICK UP PROCEED ALONG D203, TURN LEFT R61 TOWARDS MARGATE, TURN LEFT AT RAMSGATE TURN OFF, TURN RIGHT AT ALFORD AVENUE, TURN LEFT IN MARINE DRIVE, TURN RIGHT INTO EMOYENI TAXI RANK, RETURN OPPOSITE ROUTE BACK. DECISION: APPROVED</p>	
6.1.1.4	MVUSHINI ROUTE - MARGATE	
	<p>TURN LEFT INTO MARINE DRIVE, PROCEED STRAIGHT INTO MARINE DRIVE, TURN RIGHT INTO FASCADALE ROAD TURN RIGHT INTO GRAVEL ROAD - OATSLANDS - TOWARDS GAMALAKHE, TURN RIGHT INTO D1097, TURN LEFT INTO D1091 AT BUNGANI STORE PROCEED STRAIGHT INTO GRAVEL ROAD, PICK UP AND DROP OFF AT THE STAR POINTS RANK, MVUTSHINI STOP - OFF AND PICK UP, WILTON ROAD - PROCEED LEFT STOP AT MBHELE STOP - PICK UP AND DROP OFF POINTS, TURN RIGHT MANKUTSHANE ROAD GRAVEL, TURN AROUND AT MANKUTSHANE RANK SAME ROUTE BACK TO MARGATE. DECISION: APPROVED SUBJECT TO ROUTE BEING REDESCRIBED TO COMMENCE AT MVUSHINI AND END AT MARGATE.</p>	



GAZETTE

REGION: ALL

GAZETTE PRINT DATE : 29 JANUARY 2014

GAZETTE EXPIRY DATE: 19 FEBRUARY 2014

1) APP0000507	GAZETTE NUMBER: LGKZNG06-2014-JAN
2) GENQEZANA CHRISTINA NOMIYA ID NO. 5111220595086	
3) E17 NTOMBELA RD KWAMASHU 4360	
4) APPLICANT TYPE : NEW OPERATING LICENCE	
5) 1 x 15 (SEATED) 0 (STANDING)	
6.1.1.1	ROUTE 4.FROM APPROVED TAXI RANKS IN DURBAN TO APPROVED TAXI RANKS IN MAHLABATHINI DIRECT AND RETURN FORWARD TRIP ROUTE: FROM CRABBE STREET TAXI RANK, INTO OSBORNE STREET, INTO FIRST AVENUE / STAMFORDHILL ROAD INTO ARGYLE ROAD AND JOIN M4 PROCEED TO N2 AT BALLITO, INTO AND ALONG N2 TO R66, INTO AND ALONG R66 BY PASSING ESHOWE, INTO AND ALONG R34, RIGHT INTO AND ALONG R66 TO ULUNDI, INTO PRINCESS MAGOGO STREET TO ULUNDI TAXI RANK AND RETURN. RETURN TRIP ROUTE :FROM ULUNDI TAXI RANK INTO PRINCESS MGOGO STREET, INTO AND ALONG R66, INTO AND ALONG R34, INTO AND ALONG R66 BY PASSING ESHOWE, INTO AND ALONG N2, JOIN M4 AT BALLITO, PROCEED ALONG M4 TO DURBAN, RIGHT INTO ARGYLE ROAD, LEFT INTO UMGENI ROAD, RIGHT INTO LEOPOLD STREET, RIGHT INTO WARWICK AVENUE, RIGHT INTO ALICE STREET, LEFT INTO ALBERT STREET, INTO UMGENI ROAD TO CRABBE STREET TAXI RANK.
6.1.1.2	ROUTE 2.FROM APPROVED TAXI RANK IN DURBAN TO APPROVED TAXI RANK IN KRANSKOP DIRECT AND RETURN FORWARD TRIP ROUTE:FROM CARTWRIGHT FLATS TAXI RANK INTO UMGENI ROAD TURN INTO ARGYLE ROAD AND JOIN M4 PROCEED TO N2 AT BALLITO, PROCEED ALONG N2 INTO AND ALONG R74 BY PASSING STANGER TO KRANSKOP, RIGHT INTO MAIN ROAD KRANSKOP TO KRANSKOP TAXI RANK AND RETURN. RETURN TRIP ROUTE: FROM KRANSKOP TAXI RANK, INTO MAIN ROAD, INTO AND ALONG R74 BY PASSING STANGER, INTO AND ALONG N2, JOIN M4 AT BALLITO, PROCEED ALONG M4 TO DURBAN, RIGHT INTO ARGYLE ROAD, LEFT INTO UMGENI ROAD, RIGHT INTO LEOPOLD STREET, RIGHT INTO WARWICK AVENUE, RIGHT INTO ALICE STREET, LEFT INTO ALBERT STREET TO CARTWRIGHT FLATS TAXI RANK.
6.1.1.3	DURBAN LONG DISTANCE TAXI ASSOCIATION SCHEDULE A PROVINCIAL ROUTES: ROUTE 11.FROM APPROVED TAXI RANK IN DURBAN TO APPROVED TAXI RANK IN DUNDEE DIRECT AND RETURN FORWARD TRIP ROUTE: FROM CRABBE STREET TAXI RANK, INTO OSBORNE STREET, INTO FIRST AVENUE JOIN EPSOME ROAD, UMGENI ROAD INTO LEOPOLD STREET JOIN N3 AND PROCEED ALONG N3 TO R103 AT COLENZO, ALONG R103 JOIN N11 PROCEED TO R692 TO DUNDEE INTO AND ALONG R68 INTO DUNDEE AND TURN TO VICTORIA STREET TAXI RANK IN DUNDEE AND RETURN. RETURN TRIP ROUTE: FROM VICTORIA STREET TAXI RANK INTO AND ALONG R68, INTO AND ALONG R692, INTO AND ALONG N11, INTO AND ALONG R103, JOIN N3 AT COLENZO, INTO AND ALONG N3 TO DURBAN, OLD DUTCH ROAD, ALICE STREET, LEFT INTO ALBERT STREET, UMGENI ROAD TO CRABBE STREET TAXI RANK.
6.1.1.4	FROM APPROVED TAXI RANK IN DURBAN TO APPROVED TAXI RANK IN RICHARDS BAY DIRECT AND RETURN FORWARD TRIP ROUTE: FROM CRABBE STREET TAXI RANK, INTO OSBORNE STREET, INTO FIRST AVENUE / STAMFORDHILL ROAD INTO ARGYLE ROAD JOIN M4 PROCEED TO N2 AT BALLITO, INTO AND ALONG N2 TO R34, INTO AND ALONG R34 (JOHN ROSS HIGHWAY), INTO AND ALONG BULLION ROAD, INTO KRUGER RAND ROAD TO RICHARDS BAY TAXI RANK AND RETURN. RETURN TRIP ROUTE: FROM RICHARDS BAY TAXI RANK, INTO KRUGER RAND ROAD, INTO AND ALONG BULLION ROAD, ALONG R34 (JOHN ROSS HIGHWAY), INTO AND ALONG N2, JOIN M4 AT BALLITO, PROCEED ALONG M4 TO DURBAN, RIGHT INTO ARGYLE ROAD, LEFT INTO UMGENI ROAD, RIGHT INTO LEOPOLD STREET, RIGHT INTO WARWICK AVENUE, RIGHT INTO ALICE STREET, LEFT INTO ALBERT STREET, INTO UMGENI ROAD INTO CRABBE STREET TAXI RANK.



GAZETTE

REGION: ALL

GAZETTE PRINT DATE : 29 JANUARY 2014

GAZETTE EXPIRY DATE: 19 FEBRUARY 2014

6.1.1.5	FROM APPROVED TAXI RANKS IN DURBAN TO APPROVED TAXI RANKS IN HLUHLUWE DIRECT AND RETURN FORWARD TRIP ROUTE: FROM CRABBE STREET TAXI RANK, INTO OSBORNE STREET, INTO FIRST AVENUE / STAMFORDHILL ROAD INTO ARGYLE ROAD JOIN M4 PROCEED TO N2 AT BALLITO, INTO AND ALONG N2 TO R22 AT HLUHLUWE INTO AND ALONG R22, TO MAIN ROAD HLULUWE, INTO HLULUWE TAXI RANK AND RETURN. RETURN TRIP ROUTE: FROM HLULUWE TAXI RANK, INTO MAIN ROAD, INTO AND ALONG R22, INTO AND ALONG N2, JOIN M4 AT BALLITO, PROCEED ALONG M4 TO DURBAN, RIGHT INTO ARGYLE ROAD, LEFT INTO UMGENI ROAD, RIGHT INTO LEOPOLD STREET, RIGHT INTO WARWICK AVENUE, RIGHT INTO ALICE STREET, LEFT INTO ALBERT STREET, INTO UMGENI ROAD TO CRABBE STREET TAXI RANK.
6.1.1.6	FROM APPROVED TAXI RANKS IN DURBAN TO APPROVED TAXI RANKS IN NEWCASTLE DIRECT AND RETURN FORWARD TRIP ROUTE: FROM CRABBE STREET TAXI RANK, INTO OSBORNE STREET, INTO FIRST AVENUE INTO EPSOME ROAD AND TURN INTO LEOPOLD STREET, INTO AND ALONG N3 AND PROCEED TO R103 AT COLENZO INTO AND ALONG R103, INTO AND ALONG N11 TO NEWCASTLE, TURN INTO ALLEN STREET, INTO KIRKLAND STREET, VOORTREKKER STREET TO NEWCASTLE TAXI RANK AND RETURN. RETURN TRIP ROUTE: FROM NEWCASTLE TAXI RANK INTO VOORTREKKER STREET, INTO KIRKLAND STREET, INTO ALLEN STREET, INTO AND ALONG N11, INTO AND ALONG R103, JOIN N3 AT COLENZO, INTO AND ALONG N3 TO DURBAN, INTO OLD DUTCH ROAD, ALICE STREET
6.1.1.7	ROUTE 7 FROM APPROVED TAXI RANK IN DURBAN TO APPROVED TAXI RANK IN LADYSMITH DIRECT AND RETURN. FORWARD TRIP ROUTE: FROM CRABBE STREET TAXI RANK, INTO OSBORNE STREET INTO FIRST AVENUE, JOIN EPSOME ROAD, UMGENI ROAD INTO LEOPOLD STREET JOIN N3 AND PROCEED ALONG N3, FROM N3 ONTO R103 AT COLENZO JOIN N11 INTO LADYSMITH AND TURN AT QUEEN STREET TO LADYSMITH TAXI RANK AND RETURN. RETURN TRIP ROUTE: FROM LADYSMITH TAXI RANK INTO QUEEN STREET, INTO N11, INTO AND ALONG R103, JOIN N3 AT COLENZO, INTO AND ALONG N3 TO DURBAN, INTO OLD DUTCH ROAD, ALICE STREET, LEFT INTO ALBERT STREET, UMGENI ROAD TO CRABBE STREET TAXI RANK.
6.1.1.8	FROM APPROVED TAXI RANK IN DURBAN TO APPROVED TAXI RANK IN GINGINDLOVU DIRECT AND RETURN FORWARD TRIP ROUTE: FROM CRABBE STREET TAXI RANK, INTO OSBORNE STREET, INTO FIRST AVENUE / STAMFORDHILL ROAD INTO ARGYLE ROAD JOIN M4 PROCEED TO N2 AT BALLITO, PROCEED ALONG THE N2 TO R258, INTO AND ALONG R258, INTO AND ALONG ROAD R102 TO MAIN STREET, GINGINDLOVU, CONTINUE ALONG MAIN STREET TO GINGINDLOVU TAXI RANK AND RETURN. RETURN TRIP ROUTE: FROM GINGINDLOVU TAXI RANK INTO MAIN STREET, INTO AND ALONG R102, INTO AND ALONG R258, INTO N2, JOIN M4 AT BALLITO, PROCEED ALONG M4 TO DURBAN, RIGHT INTO ARGYLE ROAD, LEFT INTO UMGENI ROAD, RIGHT INTO LEOPOLD STREET, RIGHT INTO WARWICK AVENUE, RIGHT INTO ALICE STREET, LEFT INTO ALBERT STREET, INTO UMGENI ROAD TO CRABBE STREET TAXI RANK.



GAZETTE

REGION: ALL

GAZETTE PRINT DATE : 29 JANUARY 2014

GAZETTE EXPIRY DATE: 19 FEBRUARY 2014

6.1.1.9	<p>ROUTE 3B.</p> <p>FROM APPROVED TAXI RANK IN DURBAN TO APPROVED TAXI RANK IN QWAQWA DIRECT AND RETURN FORWARD TRIP ROUTE: FROM CARTWRIGHT FLATS TAXI RANK INTO AND ALONG UMGENI ROAD, INTO AND ALONG LEOPOLD STREET, INTO AND ALONG N3 TO HARRISMITH FROM HARRISMITH ALONG R712, INTO AND ALONG R57 TO PHUTHADITJABA INTO AND ALONG MAMPOI STREET TO QWAQWA TAXI RANK AND RETURN. ALTERNATIVELY INTO AND ALONG N3 TO R74, INTO AND ALONG R74, TO R712, INTO AND ALONG R712, INTO AND ALONG R57 TO PHUTHADITJABA, MAMPOI STREET TO QWAQWA TAXI RANK AND RETURN.</p> <p>RETURN TRIP ROUTE: FROM QWAQWA TAXI RANK INTO AND ALONG MAMPOI STREET, INTO AND ALONG R57, INTO AND ALONG R712 TO HARRISMITH, INTO AND ALONG N3 TO DURBAN, INTO OLD DUTCH ROAD, ALICE STREET, LEFT INTO ALBERT STREET, INTO CARTWRIGHT FLATS TAXI RANK. ALTERNATIVELY VIA PINETOWN ON RETURN TRIPS TO DURBAN (DROP PASSENGERS ONLY): FROM QWAQWA TAXI RANK TO N3 INTO AND ALONG M13 TO PINETOWN INTO AND ALONG OLD MAIN ROAD RIGHT INTO CROMPTON STREET TO M13, JOIN N3 AT PARADISE VALLEY INTO AND ALONG N3 TO DURBAN INTO OLD DUTCH ROAD, ALICE STREET LEFT INTO ALBERT STREET TO CARTWRIGHT FLATS TAXI RANK. NO PASSENGERS TO BE PICKED UP IN PINETOWN.</p>
6.1.1.1 0	<p>ROUTE 20.</p> <p>FROM APPROVED TAXI RANK IN DURBAN TO APPROVED TAXI RANK IN HLABISA DIRECT AND RETURN FORWARD TRIP ROUTE: FROM CRABBE STREET TAXI RANK LEFT INTO OSBORNE STREET, INTO FIRST AVENUE / STAMFORDHILL ROAD INTO ARGYLE ROAD JOIN M4 PROCEED TO N2 AT BALLITO, INTO AND ALONG N2 TO R618 AT MTUBATUBA, INTO AND ALONG R618 TO TAXI RANK AT HLABISA AND RETURN.</p> <p>RETURN TRIP ROUTE: FROM HLABISA TAXI RANK INTO AND ALONG R618, INTO AND ALONG N2, JOIN M4 AT BALLITO, PROCEED ALONG M4 TO DURBAN, RIGHT INTO ARGYLE ROAD, LEFT INTO UMGENI ROAD, RIGHT INTO LEOPOLD STREET, RIGHT INTO WARWICK AVENUE, RIGHT INTO ALICE STREET, LEFT INTO ALBERT STREET, UMGENI ROAD TO CRABBE STREET TAXI RANK.</p> <p>DURBAN - VRYHEID, 21004R2207J510049756, KZNBRCDBN002254</p> <p>ROUTE 21.</p> <p>FROM APPROVED TAXI RANK IN DURBAN TO APPROVED TAXI RANK IN VRYHEID DIRECT AND RETURN FORWARD TRIP ROUTE: FROM CRABBE STREET TAXI RANK LEFT INTO OSBORNE STREET, INTO FIRST AVENUE, STAMFORDHILL ROAD JOIN M4 PROCEED TO N2 AT BALLITO INTO AND ALONG N2, TO R66 VIA GINGINDLOVU INTO AND ALONG R34 VIA MELMOTH AND CONTINUE TO VRYHEID EAST ON R34 JOIN STRETCH STREET AND TURN AT BOCRET STREET TO VRYHEID TAXI RANK AND RETURN.</p> <p>RETURN TRIP ROUTE: FROM VRYHEID TAXI RANK INTO BOCRET STREET, INTO STRETCH STREET, INTO R34 WEST, INTO AND ALONG R34 VIA MELMOTH, INTO AND ALONG R66 VIA GINGINDLOVU, INTO AND ALONG N2, JOIN M4 AT BALLITO, PROCEED ALONG M4 TO DURBAN, RIGHT INTO ARGYLE ROAD, LEFT INTO UMGENI ROAD, RIGHT INTO LEOPOLD STREET, RIGHT INTO WARWICK AVENUE, RIGHT INTO ALICE STREET, LEFT INTO ALBERT STREET, UMGENI ROAD TO CRABBE STREET TAXI RANK.</p> <p>NB: RETURN JOURNEY THE RETURN TRIP IS THE FORWARD TRIP IN REVERSE SAVE AND EXCEPT WHERE ONE WAY STREETS IN CITY AREAS DO NOT ALLOW THIS WHEREUPON THE ROUTE SHALL BE AS CLOSE AS POSSIBLE TO THAT OF THE FORWARD TRIP AND AS PRESCRIBED BY THE RELEVANT LOCAL AUTHORITY.</p> <p>DURBAN - WELKOM, 21004R7100MF10049760, KZNBRCDBN0022570</p> <p>ROUTE 4B. FROM APPROVED TAXI RANK IN DURBAN TO APPROVED TAXI RANK IN WELKOM DIRECT AND RETURN.</p> <p>FORWARD TRIP ROUTE: FROM CARTWRIGHT FLATS TAXI RANK INTO AND ALONG UMGENI ROAD, RIGHT INTO AND ALONG LEOPOLD STREET INTO AND ALONG N3 TO HARRISMITH, INTO AND ALONG N5 VIA BETHLEHEM, SENEKAL, INTO AND ALONG R70 VIA VENTERSBERG, INTO AND ALONG R73 VIA VIRGINIA INTO AND ALONG POWER ROAD TO CONSTANTIA / MOTHUSI ROAD TO TAXI RANK IN WELKOM AND RETURN.</p> <p>RETURN TRIP ROUTE: FROM WELKOM TAXI RANK INTO CONSTANTIA / MOTHUSI ROAD, INTO AND ALONG POWER ROAD, INTO AND ALONG R73 VIA VIRGIN</p>



GAZETTE

REGION: ALL

GAZETTE PRINT DATE : 29 JANUARY 2014

GAZETTE EXPIRY DATE: 19 FEBRUARY 2014

6.1.1.1 1	ROUTE 11. FROM APPROVED TAXI RANKS IN DURBAN TO APPROVED TAXI RANK IN MELMOTH DIRECT AND RETURN FORWARD TRIP ROUTE: FROM CRABBE STREET TAXI RANK, LEFT INTO OSBORNE, INTO FIRST AVENUE / STAMFORDHILL ROAD INTO ARGYLE ROAD JOIN M4 PROCEED TO N2 AT BALLITO, INTO AND ALONG N2 TO R66, INTO AND ALONG R66 TO MELMOTH, INTO AND VICTORIA STREET TO MELMOTH TAXI RANK AND RETURN. RETURN TRIP ROUTE: FROM MELMOTH TAXI RANK INTO VICTORIA STREET, INTO AND ALONG R66, INTO AND ALONG N2, JOIN M4 AT BALLITO, PROCEED ALONG M4 TO DURBAN, RIGHT INTO ARGYLE ROAD, LEFT INTO UMGENI ROAD, RIGHT INTO LEOPOLD STREET, RIGHT IN TO WARWICK AVENUE, RIGHT INTO ALICE STREET, LEFT INTO ALBERT STREET, INTO UMGENI ROAD TO CRABBE STREET TAXI RANK.
6.1.1.1 2	FROM APPROVED TAXI RANK IN DURBAN TO APPROVED TAXI RANK IN BABANANGO DIRECT AND RETURN FORWARD TRIP ROUTE: FROM CARTWRIGHT FLATS TAXI RANK INTO UMGENI ROAD TURN INTO ARGYLE ROAD AND JOIN M4 PROCEED TO N2 AT BALLITO, INTO AND ALONG THE N2 TO R66, INTO AND ALONG R66, LEFT INTO AND ALONG R68 TO TAXI RANK AT BABANANGO AND RETURN. RETURN TRIP ROUTE: FROM BABANANGO TAXI RANK INTO AND ALONG R68, INTO AND ALONG R66, INTO N2, JOIN M4 AT BALLITO, PROCEED ALONG M4 TO DURBAN, RIGHT INTO ARGYLE ROAD, LEFT INTO UMGENI ROAD, RIGHT INTO LEOPOLD STREET, RIGHT INTO WARWICK AVENUE, RIGHT INTO ALICE STREET, LEFT INTO ALBERT STREET, TO CARTWRIGHT FLATS TAXI RANK.
6.1.1.1 3	FROM APPROVED TAXI RANKS IN DURBAN TO APPROVED TAXI RANKS IN MANGUZA DIRECT AND RETURN FORWARD TRIP ROUTE: FROM CARTWRIGHT FLATS TAXI RANK INTO UMGENI ROAD TURN INTO ARGYLE ROAD AND JOIN M4 PROCEED TO N2 AT BALLITO, INTO AND ALONG N2, INTO AND ALONG R38, INTO AND ALONG R38 BY PASSING JOZINI INTO AND ALONG R22 TO KWANGWANASE, INTO MAIN ROAD KWANGWANASE TO KWANGWANSE TAXI RANK AND RETURN. RETURN TRIP ROUTE: FROM KWANGWANASE TAXI RANK INTO MAIN ROAD, INTO AND ALONG R22, INTO AND ALONG R38 PASSING JOZINI, INTO AND ALONG N2, JOIN M4 AT BALLITO, PROCEED ALONG M4 TO DURBAN, RIGHT INTO ARGYLE STREET, LEFT INTO UMGENI ROAD, RIGHT INTO LEOPOLD STREET, RIGHT INTO WARWICK AVENUE, RIGHT INTO ALICE STREET, LEFT INTO ALBERT STREET, TO CARTWRIGHT FLATS TAXI RANK.



GAZETTE

REGION: ALL

GAZETTE PRINT DATE : 29 JANUARY 2014

GAZETTE EXPIRY DATE: 19 FEBRUARY 2014

6.1.1.1 4	<p>CONDITIONS:"1. PASSENGERS MAY BE PICKED UP AND/OR SET DOWN ONLY AT DESIGNATED TAXI RANK OR TAXI STOP, WHICH SHALL EXCLUDE BUS STOPS.</p> <p>"2 ON THE IN BOUND TRIP TO DURBAN, NO PASSENGERS MAY BE PICKED UP EN ROUTE FROM ENTERING THE R102 AT DUFFS ROAD, UNTIL REACHING THE SOLDIERS WAY AND CENTENARY ROAD TAXI RANK.</p> <p>"3 ON THE RETURN TRIP TO INANDA, NO PASSENGERS MAY BE SET DOWN UNTIL REACING THE M25 AT DUFFS ROAD.</p> <p>"4 ENTRY OR RANKING ON PRIVATE PROPERTY IS NOT PERMITTED WITHOUT WRITTEN PERMISSION OF THE LANDLORD, A COPY OF WHICH MUST BE SUPPLIED TO THE BOARD.</p> <p>"5 WITHOUT HAVING ENTERED INTO AN AGREEMENT WITH OTHER OPERATORS ON A COMMON ROUTE, AS CONTEMPLATED BY SECTION 88(2)(B) OF ACT 22 OF 2000, THE PICKING UP OR SETTING DOWN OF PASSENGERS ON SUCH ROUTE IS NOT PERMITTED. A COPY OF SUCH AGREEMENT MUST BE SUPPLIED TO THE BOARD.</p> <p>"6. AT RANKS, WHETHER ON STREET OR OFF STREET, ONLY THE TAXIS THAT CAN BE ACCOMODATED IN THE DEMARCATED AREA MAY OCCUPY THE RANK , EXCESS VEHICLES MUST HOLD ELSEWHERE AT DESIGNATED HOLDING AREAS.</p> <p>"7. ON THE INBOUND TRIP TO UMHALANGA ROCKS NO "PASSENGERS MAY BE PICKED UP ALONG UMHALANGA ROCKS DRIVE AND BLACKBURN ROAD AND ON THE RETURN TRIP NO PASSENGERS MAY BE SET DOWN ALONG THE MENTIONED ROADS.</p> <p>"8. RANK PERMITS OR LETTERS OF AUTHORITY MUST BE PRODUCED IN RESPECT OF ALL RANKS IN MUNICIPAL AREAS, IN PARTICULAR MAJOR TOWNS AND CITIES AND IN PARTICULAR INTER-PROVINCIAL DESTINATIONS.</p> <p>"9. THE ALLOCATION OF ANY ROUTE OR PORTION OF A ROUTE IS SUBJECT TO THE CONDITION THAT IT HAS BEEN APPROVED AND ALLOCATED IN GOOD FAITH AND THAT SUCH ROUTE WILL BE INVALID SHOULD IT TRANSPIRE THAT THE ROUTE OR PORTION THEREOF WILL, OR HAS CAUSED CONFLICT DUE TO IT HAVING BEEN APPROVED BASED ON INCORRECT OR FALSE INFORMATION SUPPLIED TO THE BOARD OR AS A RESULT OF AN ERROR. IN SUCH INSTANCE THE OPERATING LICENCE MUST BE RETURNED TO THE BOARD FOR CORRECTION.</p> <p>2,DURBAN - MTUBATUBA,21004R22074410049747,KZNBRCDBN002240,NULL,ROUTE 14.</p> <p>"FROM APPROVED TAXI RANK IN DURBAN TO APPROVED TAXI RANK IN MTUBATUBA DIRECT AND RETURN FORWARD TRIP ROUTE: FROM CRABBE STREET TAXI RANK, LEFT INTO OSBORNE STREET INTO FIRST AVENUE / STAMFORDHILL ROAD INTO ARGYLE ROAD JOIN M4 PROCEED TO N2 AT BALLITO, INTO AND ALONG N2 TO BHOBOSA ROAD (MTUBATUBA) INTO AND ALONG BHOBOSA ROAD, INTO AND ALONG RIVERVIEW ROAD, INTO AND ALONG JOHN ROSS ROAD, INTO AND ALONG NYATHI ROAD TO MTUBATUBA TAXI RANK AND RETURN. RETURN TRIP ROUTE: FROM MTUBATUBA TAXI RANK, INTO AND ALONG NYATHI ROAD, INTO AND ALONG</p>
6.1.1.1 5	<p>FROM APPROVED TAXI RANK IN DURBAN TO APPROVED TAXI RANK IN ESHOWE DIRECT AND RETURN FORWARD TRIP ROUTE: FROM CRABBE STREET TAXI RANK, LEFT INTO OSBORNE STREET INTO FIRST AVENUE / STAMFORDHILL ROAD INTO ARGYLE ROAD JOIN M4 PROCEED TO N2 AT BALLITO, CONTINUE ALONG N2 TO R66, INTO AND ALONG R66, TO ESHOWE, INTO AND ALONG JOHN ROSS HIGHWAY, INTO OSBORNE ROAD TO ESHOWE TAXI RANK AND RETURN. RETURN TRIP ROUTE: FROM ESHOWE TAXI RANK INTO OSBORNE ROAD, INTO AND ALONG JOHN ROSS HIGHWAY, INTO AND ALONG R66, INTO AND ALONG N2, JOIN M4 AT BALLITO, PROCEED ALONG M4 TO DURBAN, RIGHT INTO ARGYLE ROAD, LEFT INTO UMGENI ROAD, RIGHT INTO LEOPOLD STREET, RIGHT INTO WARWICK AVENUE, RIGHT INTO ALICE STREET, LEFT INTO ALBERT STREET, UMGENI ROAD TO CRABBE STREET TAXI RANK.</p>
6.1.1.1 6	<p>FROM APPROVED TAXI RANK IN DURBAN TO APPROVED TAXI RANK IN MKUZE DIRECT AND RETURN FORWARD TRIP ROUTE: FROM CARTWRIGHT FLATS TAXI RANK INTO UMGENI ROAD TURN INTO ARGYLE ROAD AND JOIN M4 PROCEED TO N2 AT BALLITO, INTO AND ALONG N2 RIGHT INTO MKUZE MAIN ROAD, INTO EAGLE AVENUE TO MKUZE TAXI RANK AND RETURN. RETURN TRIP ROUTE: FROM MKUZE TAXI RANK INTO EAGLE AVENUE, INTO MAIN ROAD, INTO AND ALONG N2, JOIN M4 AT BALLITO, PROCEED ALONG M4 TO DURBAN, RIGHT INTO ARGYLE ROAD, LEFT INTO UMGENI ROAD, RIGHT INTO LEOPOLD STREET, RIGHT INTO WARWICK AVENUE, RIGHT INTO ALICE STREET, LEFT INTO ALBERT STREET TO CARTWRIGHT FLATS TAXI RANK.</p>



GAZETTE

REGION: ALL

GAZETTE PRINT DATE : 29 JANUARY 2014

GAZETTE EXPIRY DATE: 19 FEBRUARY 2014

6.1.1.1 7	<p>FROM APPROVED TAXI RANK IN DURBAN TO APPROVED TAXI RANK IN STANGER DIRECT AND RETURN FORWARD TRIP ROUTE: FROM CARTWRIGHT FLATS TAXI RANK INTO UMGENI ROAD TURN INTO ARGYLE ROAD AND JOIN M4, INTO AND ALONG M4, INTO R214 VIA UMHLALI, JOIN R102 VIA SHAKASKRAAL TURN INTO CHIEF ALBERT LUTHULI STREET INTO BALCOMBE ROAD TO KWA DUKUZA/STANGER TAXI RANK AND RETURN. RETURN TRIP ROUTE: FROM KWADUKUZA / STANGER TAXI RANK INTO BALCOMBE ROAD, INTO CHIEF ALBERT LUTHULI STREET, JOIN THE R102 VIA SHAKASKRAAL, INTO R214 VIA UMHLALI, INTO AND ALONG M4 TO DURBAN, INTO ARGYLE ROAD, LEFT INTO UMGENI ROAD, RIGHT INTO LEOPOLD STREET, RIGHT INTO WARWICK AVENUE, RIGHT INTO ALICE STREET LEFT INTO ALBERT STREET, INTO CARTWRIGHT FLATS TAXI RANK. 2,DURBAN - PONGOLA,21004R21004R00049751,KZNBRCDBN002248,NULL,ROUTE 18.</p> <p>"FROM APPROVED TAXI RANKS IN DURBAN TO APPROVED TAXI RANKS IN PONGOLA DIRECT AND RETURN FORWARD TRIP ROUTE: FROM CARTWRIGHT FLATS TAXI RANK, INTO UMGENI ROAD, INTO ARGYLE ROAD JOIN M4 PROCEED TO N2 AT BALLITO, INTO AND ALONG N2 TO PONGOLA, TURNING INTO PONGOLA TAXI RANK AND RETURN. RETURN TRIP ROUTE: FROM PONGOLA TAXI RANK, INTO AND ALONG N2, JOIN M4 AT BALLITO, PROCEED ALONG M4 TO DURBAN, RIGHT INTO ARGYLE ROAD, LEFT INTO UMGENI ROAD, RIGHT INTO LEOPOLD STREET, RIGHT INTO WARWICK AVENUE, RIGHT INTO ALICE STREET LEFT INTO ALBERT STREET, INTO CARTWRIGHT FLATS TAXI RANK. 2,DURBAN - NONGOMA,21004R22076I10049752,KZNBRCDBN002249,NULL,ROUTE 19.</p> <p>"FROM APPROVED TAXI RANK IN DURBAN TO APPROVED TAXI RANK IN NONGOMA FORWARD TRIP ROUTE: FROM CRABBE STREET TAXI RANK LEFT INTO OSBORNE STREET, INTO FIRST AVENUE / STAMFORDHILL ROAD INTO ARGYLE ROAD AND JOIN M4 PROCEED TO N2 AT BALLITO, INTO AND ALONG N2 TO R66, INTO AND ALONG R66 BY PASSING ESHOWE, INTO AND ALONG R34, TURN TO R66 TO NONGOMA BY PASSING ULUNDI TO NONGOMA TAXI RANK AND RETURN.RETURN TRIP ROUTE0: FROM NONGOMA TAXI RANK, TURN INTO R66 BY PASSING ULUNDI, INTO AND ALONG R34, INTO AND ALONG R66 BY PASSING ESHOWE , INTO AND ALONG N2, JOIN M4 AT BALLITO, PROCEED ALONG M4 TO DURBAN, RIGHT INTO ARGYLE ROAD, LEFT INTO UMGENI ROAD, RIGHT INTO LEOPOLD STREET, RIGHT INTO WARWICK AVENUE, RIGHT INTO ALICE STREET, LEFT INTO ALBERT STREET, UMGENI ROAD, TO CRABBE STREET TAXI RANK.</p>
6.1.1.1 8	<p>SCHEDULE B INTER - PROVINCIAL ROUTES</p> <p>ROUTE 1B. FROM APPROVED TAXI RANK IN DURBAN TO APPROVED TAXI RANK IN FICKSBURG DIRECT AND RETURN FORWARD TRIP ROUTE: FROM CARTWRIGHT FLATS TAXI RANK INTO AND ALONG UMGENI ROAD RIGHT INTO AND ALONG LEOPOLD STREET INTO AND ALONG N3 TO HARRISMITH INTO AND ALONG R712, INTO AND ALONG R711 VIA FOURIESBERG, INTO AND ALONG R26 TO FICKSBURG, INTO MC CABE STREET, INTO AND ALONG TOORN STREET TO TAXI RANK IN FICKSBURG AND RETURN</p> <p>RETURN TRIP ROUTE: FROM FICKSBURG TAXI RANK INTO AND ALONG TOORN STREET, INTO MCCABE STREET INTO AND ALONG R26, INTO AND ALONG R711 VIA FICKSBURG, INTO AND ALONG R712 TO HARRISMITH INTO AND ALONG N3 TO DURBAN, INTO OLD DUTCH ROAD, ALICE STREET, LEFT INTO ALBERT STREET, INTO CARTWRIGHT FLATS TAXI RANK.</p> <p>ALTERNATIVELY VIA PINETOWN ON RETURN TRIPS TO DURBAN (DROP PASSENGERS ONLY): FROM FICKSBURG TAXI RANK?TO N3 INTO AND ALONG M13 TO PINETOWN INTO AND ALONG OLD MAIN ROAD RIGHT INTO CROMPTON STREET TO M13, JOIN N3 AT PARADISE VALLEY INTO AND ALONG N3 TO DURBAN, INTO OLD DUTCH ROAD, ALICE STREET LEFT INTO ALBERT STREET TO CARTWRIGHT FLATS TAXI RANK. NO PASSENGERS TO BE PICKED UP IN PINETOWN.</p>



GAZETTE

REGION: ALL

GAZETTE PRINT DATE : 29 JANUARY 2014

GAZETTE EXPIRY DATE: 19 FEBRUARY 2014

6.1.1.1 9	<p>FROM APPROVED TAXI RANK IN DURBAN TO WANDERERS STREET, JOHANNESBURG TO PARK CITY TAXI RANK NO. 2 DIRECT AND RETURN</p> <p>FORWARD TRIP ROUTE: FROM CRABBE STREET / OSBORNE STREET TAXI RANK INTO FIRST AVENUE, EPSOME ROAD, UMGENI ROAD, LEOPOLD STREET, INTO AND ALONG N3 BY PASSING PIETERMARTIZBURG, HARRISMITH TO M2 WEST JOHANNESBURG, INTO AND ALONG HARROW ROAD, ANDERSON STREET, TROY STREET, PLAIN STREET, WANDERERS STREET, TO WANDERERS STREET TAXI RANK JOHANNESBURG AND RETURN.</p> <p>RETURN TRIP ROUTE: FROM WANDERERS STREET TAXI RANK INTO PLAIN STREET, TROY STREET, ANDERSON STREET, INTO AND ALONG HARROW ROAD, INTO AND ALONG M2 EAST, INTO AND ALONG N3 PASSING HARRISMITH, AND PIETERMARITZBURG TO DURBAN, INTO OLD DUTCH ROAD, ALICE STREET, LEFT INTO ALBERT STREET, UMGENI ROAD INTO CRABBE STREET / OSBORNE STREET TAXI RANK.</p> <p>ALTERNATIVELY VIA PINETOWN ON RETURN TRIPS TO DURBAN (DROP PASSENGERS ONLY): FROM JOHANNESBURG TO N3 INTO AND ALONG M13 TO PINETOWN INTO AND ALONG OLD MAIN ROAD RIGHT INTO CROMPTON STREET TO M13, JOIN N3 AT PARADISE VALLEY INTO AND ALONG N3 TO DURBAN, INTO OLD DUTCH ROAD, ALICE STREET LEFT INTO ALBERT STREET, UMGENI ROAD TO CRABBE STREET / OSBORNE STREET TAXI RANK.NO PASSENGERS TO BE PICKED UP IN PINETOWN.</p>
--------------	--



GAZETTE

REGION: ALL

GAZETTE PRINT DATE : 29 JANUARY 2014

GAZETTE EXPIRY DATE: 19 FEBRUARY 2014

1) APP0000736	GAZETTE NUMBER: LGKZNG06-2014-JAN
2) NDABAKAYISE WELCOME HENRY CELE ID NO. 6204075780082	
3) P O BOX 55619 HAMMERSDALE	
3700	
4) APPLICANT TYPE : NEW OPERATING LICENCE	
5) 1 x 15 (SEATED) 0 (STANDING)	
6.1.1.1	<p>NTSHONGWENI - PINETOWN:</p> <p>FROM NTSHONGWENI TAXI RANK, LEFT INTO D210 NTSHONGWENI ROAD PASS MNCADODO BRIDGE, LEFT INTO D359, RIGHT INTO P551 BECOMING KASSIER ROAD, LEFT TURN P454 / J.B. MCINTOSH ROAD SUMMERVELD AND RETURN BACK INTO KASSIER ROAD, PASS N3 BRIDGE, PASS POLO PONY GARAGE, PASS M13, LEFT TURN INTO FRASER ROAD AND BACK, PROCEED ALONG KASSIER ROAD AND TO ASSAGAY AND HILLCREST, RIGHT TURN INTO R103/ OLD MAIN ROAD, RIGHT TURN INTO AZALIA ROAD TO PETROL FILING STATION (PICK UP AND DROP OFF) AND PROCEED, LEFT INTO MARGARETS STREET RIGHT INTO R103/ OLD MAIN ROAD, LEFT TURN INTO M13 FROM KASSIER ROAD RIGHT TURN INTO M13, LEFT TURN OFF RAMP INTO SHONGWENI ROAD INTO HILLCREST TURN AROUND AZALIA ROAD LEFT INTO R103/ OLD MAIN ROAD, LEFT TURN INTO M13, PASS EVERTON, GILLITS, PASS MAYTIME STORES KLOOF, LEFT TURN INTO VILLAGE ROAD, RIGHT ON - RAMP INTO M13, LEFT TURN INTO M31/OLD MAIN ROAD, RIGHT TURN INTO ANDERSON ROAD AND RIGHT INTO ANDERSON ROAD TAXI RANK, PICK AND DROP AND RETURN ALONG THE SAME ROUTE IN REVERSE.</p> <p>1.2. ALTERNATIVE ROUTE</p> <p>FROM M13 KLOOF AREA TURN INTO PIONNEER ROAD, INTO WYEBANK ROAD (M39), RIGHT TURN INTO GLAMIS ROAD (M39), RIGHT TURN INTO BOSSE STREET, RIGHT TURN INTO BOHMER ROAD, STRAIGHT INTO HIGH STREET, RIGHT TURN INTO CAMPBELL ROAD, BECOMING GLENUGIE ROAD, RIGHT INTO KINGS ROAD RIGHT TURN INTO M13/ OLD MAIN ROAD, LEFT TURN INTO ANDERSON ROAD AND RIGHT INTO ANDERSON ROAD TAXI RANK AND RETURN ALONG THE SAME ROUTE IN REVERSE. BUX FARM TO PINETOWN FROM BUX FARM TAXI RANK, RIGHT TURN INTO D755, RIGHT TURN INTO CLIFFDALE ROAD/ P504, LEFT TURN INTO KASSIER ROAD AND PROCEED TO PINETOWN ALONG ALL MENTIONED ROUTES AS PER 1.1 TO</p>
6.1.1.2	<p>NTSHONGWENI TO HAMMERSDALE</p> <p>NTSHONGWENI TO KELLY ROAD TAXI RANK, HAMMERSDALE DIRECT, ALONG MPUMALANGA/HAMMERSDALE MAIN ROAD DIRECT AND RETURN. 1.2 ABOVE, AND RETURN.</p>



GAZETTE

REGION: ALL

GAZETTE PRINT DATE : 29 JANUARY 2014

GAZETTE EXPIRY DATE: 19 FEBRUARY 2014

6.1.1.3 CONDITIONS:

1. PASSENGERS MAY BE PICKED UP AND/ OR SET DOWN ONLY AT DESIGNATED TAXI RANK OR TAXI STOP, WHICH SHALL EXCLUDE BUS STOPS."
2. ON THE IN BOUND TRIP TO PINETOWN, NO PASSENGERS MAY BE PICKED UP EN ROUTE FROM ENTERING THE R103, UNTIL REACHING THE ANDERSON ROAD TAXI RANK.
3. ON THE RETURN TRIP TO NTSWONGWENI, NO PASSENGERS MAY BE SET DOWN UNTIL LEAVING THE R103.
4. ENTRY OR RANKING ON PRIVATE PROPERTY IS NOT PERMITTED WITHOUT WRITTEN PERMISSION OF THE LANDLORD, A COPY OF WHICH MUST BE SUPPLIED TO THE BOARD.
5. WITHOUT HAVING ENTERED INTO AN AGREEMENT WITH OTHER OPERATORS ON A COMMON ROUTE, AS CONTEMPLATED BY SECTION 88(2)(B) OF ACT 22 OF 2000, THE PICKING UP OR SETTING DOWN OF PASSENGERS ON SUCH ROUTE IS NOT PERMITTED. A COPY OF SUCH AGREEMENT MUST BE SUPPLIED TO THE BOARD.
6. AT RANKS, WHETHER ON - STREET OR OFF - STREET, ONLY THE TAXIS THAT CAN BE ACCOMMODATED IN THE DEMARCATED AREA MAY OCCUPY THE RANK, EXCESS VEHICLES MUST HOLD ELSEWHERE AT DESIGNATED HOLDING AREAS.
7. RANK PERMITS OR LETTERS OF AUTHORITY MUST BE PRODUCED IN RESPECT OF ALL RANKS IN MUNICIPAL AREAS, IN PARTICULAR MAJOR TOWNS AND CITIES SUCH AS DURBAN AND PINETOWN.
8. THE ALLOCATION OF ANY ROUTE OR PORTION OF A ROUTE IS SUBJECT TO THE CONDITION THAT IT HAS BEEN APPROVED AND ALLOCATED IN GOOD FAITH AND THAT SUCH ROUTE WILL BE INVALID SHOULD IT TRANSPIRE THAT THE ROUTE OR PORTION THEREOF WILL, OR HAS CAUSED CONFLICT DUE TO IT HAVING BEEN APPROVED BASED ON INCORRECT OR FALSE INFORMATION SUPPLIED TO THE BOARD OR AS A RESULT OF AN ERROR. IN SUCH INSTANCE THE OPERATING LICENCE MUST BE RETURNED TO THE BOARD FOR CORRECTION.
9. THE VEHICLE MUST BE COVERED BY MOTOR VEHICLE INSURANCE AS WELL AS PERSONAL LIABILITY INSURANCE.
10. ON THE INBOUND TRIP TO DURBAN NO PASSENGERS MAY BE PICKED UP EN ROUTE FROM ENTERING THE N3 UNTIL THE APPROVED TAXI RANK IN DURBAN FOR WHICH A RANK PERMIT MUST BE PRODUCED PRIOR TO ISSUE OF THE OPERATING LICENCE. ON THE RETURN TRIP NO PASSENGERS MAY BE SET DOWN UNTIL LEAVING THE N3."



GAZETTE

REGION: ALL

GAZETTE PRINT DATE : 29 JANUARY 2014

GAZETTE EXPIRY DATE: 19 FEBRUARY 2014

1) APP0000770	GAZETTE NUMBER: LGKZNG06-2014-JAN
2) MTSHALI V ID NO. 6403310535083	
3) PO BOX 659 HLABISA 3937	
4) APPLICANT TYPE : NEW OPERATING LICENCE	
5) 1 x 13 (SEATED) 0 (STANDING)	
6.1.1.1	1. FROM HLABISA TAXI RANK TO MTUBATUBA FROM HLABISA TAXI RANK TURN RIGHT TO R618 PROCEED TO MTUBATUBA AND TURN RIGHT ON TO JOHN ROSS HIGH WAY TO THE TAXI AT MTUBATUBA, LOAD RETURN.
6.1.1.2	2. FROM HLABISA TO EMPANGENI FROM HLABISA TO EMPANGENI TURN RIGHT ON TO R168. PROCEED STRAIGHT TO THE CROSS ROAD AT NKODIBE, TURN RIGHT ON TO N2, PROCEED STRAIGHT, TURN RIGHT ON TO D249 TO ENSELENI DROP THE PASSENGERS THEN PROCEED WITH P517 AND TURN RIGHT ON TO N2, PROCEED AND TURN RIGHT ON TO R102, PROCEED TURN TO TURNER-ROAD AND PROCEED TO B / RANK AT EMPANGENI LOAD AND RETURN.
6.1.1.3	3.1 FROM HLABISA TO DURBAN FROM HLABISA TO DURBAN, TURN ON TO R618, PROCEED TO NKOBI DE CROSSES, TURN RIGHT ONTO N2 PROCEED STRAIGHT AND TURN LEFT ON TO M4. PROCEED AND TURN RIGHT TO ARGYLE STREET. PROCEED TURN LEFT ON TO UMGENI ROAD, PROCEED AND TURN RIGHT ONTO LEOPOLD STREET AND TURN RIGHT ON TO WARWICK AVENUE, PROCEED AND TURN RIGHT ON TO ALICE STREET, PROCEED STRAIGHT TO JOIN UMGENI ROAD TO A TAXI RANK AT DURBAN STATION, LOAD AND RETURN. 3.2 FROM HLABISA TO DURBAN FROM HLABISA TO DURBAN TURN RIGHT ON TO R618. PROCEED AND NKOBI DE CROSSES AND TURN RIGHT ON TO N2. PROCEED AND TURN RIGHT TO R102, PROCEED STRAIGHT AND TURN LEFT AT MTHUNZINI FILLING STATION, TURN RIGHT AND JOIN N2 FREEWAY AT MTHUNZINI PLAZA, PROCEED AND TURN LEFT ON TO M4, PROCEED AS MENTIONED ON NO4 TO A TAXI RANK AT DURBAN STATION LOAD AND RETURN.
6.1.1.4	4. FROM HLABISA TO NONGOMA FROM HLABISA TO NONGOMA TURN LEFT ON TO P235? 2 PROCEED STRAIGHT TO NONGOMA TAXI RANK LOAD AND RETURN.



GAZETTE

REGION: ALL

GAZETTE PRINT DATE : 29 JANUARY 2014

GAZETTE EXPIRY DATE: 19 FEBRUARY 2014

1)	APP0000796	GAZETTE NUMBER: LGKZNG06-2014-JAN
2)	DOCTOR TUSEKHAYA NGCOBO ID NO. 6510106431085	
3)	P.O.BOX 1160	
	HILLCREST	
	3650	
4)	APPLICANT TYPE : NEW OPERATING LICENCE	
5)	IS STILL TO BE ACQUIRED	
6.1.1.1	<p>NYUSWA TO PINETOWN FROM QADI/NYUSWA RANK ALONG UNNAMED ROADS THROUGH SHELELE, MGOGOZI, MABEDLANA, MLAMBO, MKHIZWANE, EZITHOLENI, MATHEBETHU, MNAMATHA, SHAYAMOYA, SIKHELEKEHLENI, INTO OLD MAIN ROAD PASS VALLEY TRUST, QADI EXTENSION, BOTHA'S HILL, BOTHA'S HILL STATION, PASS KEARSNEY COLLEGE, INTO MKHIZE ROAD, ASSAGAY ROAD, ALONG THE M13 TO HILLCREST TAXI RANK IN INANDA ROAD, RETURN TO THE M13, PASS POLICE STATION, HILDENE, WISTON PARK, GILLETTS, MAYTIME CENTRE, KLOOF SHOPPPING CENTRE, PROCEED ALONG THE M13 THROUGH FIELD'S HILL TO THE INTERSECTION WITH OLD MAIN ROAD AND RICHMOND ROAD.</p> <p>ALTERNATE: 1.1 TURN LEFT INTO OLD MAIN ROAD IN PINETOWN AND PROCEED TO ANDERSON STREET TAXI RANK AND RETURN TO THE STARTING POINT ALONG THE SAME ROUTE IN THE OPPOSITE DIRECTION.</p> <p>1 2 TURN RIGHT INTO RICHMOND ROAD, LEFT INTO TRAFFORD ROAD, HILLCLIMB RAOD, SUZUKA ROAD, KYALAMI ROAD, CIRCUIT ROAD, MALCOLM ROAD, CLARK ROAD, MOSS ROAD, ALEXANDER ROAD, BACK IN TO RICHMOND ROAD, INTO OLD MAIN ROAD, LEFT INTO ANDERSON STREET INTO ANDERSON TAXI RANK AND RETURN TO THE STARTING POINT ALONG THE SAME ROUTE IN THE OPPOSITE DIRECTION.</p> <p>CONDITIONS:</p> <p>1. PICKING UP AND SETTING DOWN OF PASSENGERS ON ROUTE IN BOTH DIRECTIONS SUBJECT TO AGREEMENTS IN TERMS OF SECTION 88(2)(B) OF ACT 22 OF 2000 WITH AFFECTED TAXI ASSOCIATIONS, IF APPLICABLE.</p> <p>2. NO PRIVATE PROPERTY MAY BE ENTERED WITHOUT THE WRITTEN APPROVAL OF THE LANDLORD.</p> <p>3. RANK PERMITS FOR EACH VEHICLE TO BE OBTAINED FROM THE AFFECTED MUNICIPALITY.</p>	



GAZETTE

REGION: ALL

GAZETTE PRINT DATE : 29 JANUARY 2014

GAZETTE EXPIRY DATE: 19 FEBRUARY 2014

1)	APP0000839	GAZETTE NUMBER: LGKZNG06-2014-JAN
2)	DONGWE KP ID NO. 5002175258087	
3)	PO BOX 373	
	PINETOWN	
	3604	
4)	APPLICANT TYPE : NEW OPERATING LICENCE	
5)	1 x 21 (SEATED) 0 (STANDING)	
6.1.1.1	PINETOWN TAXI OWNERS ASSOCIATION (HILL STREET)	
	1. PINETOWN – MPUMALANGA T/SHIP	
	<p>1.1. FROM PINETOWN HILL STREET TAXI RANK TURN RIGHT HILL STREET THEN JOINING ANDERSON ROAD – TURN LEFT AT THE ROBOT INTO OLD MAIN RD, RIGHT INTO M13 PROCEED TO KLOOF TAXI STOP - DROPPING – TO GILLITS TAXI STOP DROPPING AND PICKING UP PASSENGERS - TO EMBERTON TAXI STOP DROPPING AND PICKING UP PASSENGERS – TO POLO PONY TAXI STOP DROPPING AND PICKING UP PASSENGERS JOIN N3 - TO CLIFFDALE TAXI STOP DROPPING AND PICKING UP PASSENGERS – ON THE N3 AT THE HAMMARSDALE INTERCHANGE TURN LEFT INTO P385 PASS WALLERS GARAGE TAXI STOP DROPPING AND PICKING UP PASSENGERS - HAMMARSDALE (WEBBER) TAXI STOP DROPPING AND PICKING UP PASSENGERS - CROSS THE BRIDGE TOWARDS MPUMALANGA T/SHIP TURN LEFT TO UNIT 6(H) TAXI STOP DROPPING AND PICKING UP PASSENGERS - TO UNIT 3 (C) TAXI STOP DROPPING AND PICKING UP PASSENGERS UNIT 4(D) TAXI STOP DROPPING AND PICKING UP PASSENGERS - UNIT 1 (A), BACK TO MPUMALANGA TAXI RANK DROPPING AND PICKING UP PASSENGERS AND RETURN TO PINETOWN TAXI RANK ALONG THE SAME ROUTE.</p> <p>NB : ROUTE TO BE OPERATED STRICTLY IN ACCORDANCE WITH AGREEMENT WITH MPUMALANGA TAXI ASSOCIATION – LIMITED TO 37 VEHICLES PER DAY</p>	
	1.2 PINETOWN TAXI RANK TO HAMMARSDALE INDUSTRIAL AREA	
	<p>FROM PINETOWN HILL STREET TAXI RANK, RIGHT HILL STREET THEN JOINING ANDERSON ROAD TURN LEFT INTO OLD MAIN RD PROCEED AND TURN RIGHT INTO M13 PASS KLOOF, DROPPING AND PICKING UP PASSENGERS, TO MAYTIME, DROPPING AND PICKING UP PASSENGERS, TO GILLITS DROPPING AND PICKING UP PASSENGERS, TO EMBERTON DROPPING AND PICKING UP PASSENGERS, TO POLO PONY DROPPING AND PICKING UP PASSENGERS - JOINING N3 CLIFFDALE TAXI STOP DROPPING AND PICKING UP PASSENGERS, AND RETURN TO N3 AND PROCEED TO HAMMARSDALE INTERCHANGE, LEFT INTO P385 DROPPING AND PICKING UP PASSENGERS, TO WALLERS GARAGE, DROPPING AND PICKING UP PASSENGERS, TURN LEFT TOWARDS HAMMARSDALE INDUSTRIAL AREA, DROPPING AND PICKING UP PASSENGERS, TURN RIGHT TO HAMMARSDALE SHOPPING CENTRE DROPPING AND PICKING UP PASSENGERS, TURN RIGHT TO UMLABA VILLAGE, DROPPING AND PICKING UP PASSENGERS, RETURN BACK TO PINETOWN ALONG THE SAME ROUTE DROPPING AND PICKING UP PASSENGERS AND RETURN ALONG THE SAME ROUTE IN REVERSE.</p> <p>NB : ROUTE TO BE OPERATED STRICTLY IN ACCORDANCE WITH AGREEMENT WITH MPUMALANGA TAXI ASSOCIATION – LIMITED TO 37 VEHICLES PER DAY.</p>	
6.1.1.2	PINETOWN TO ISIPHINGO	
	<p>FROM PINETOWN HILL STREET TAXI RANK SAME AS UMLAZI NMR UP TO N2, LEFT EXIT 154 LEFT INTO GRIMSBY ROAD, PASS CLAIRWOOD HOSPITAL TAXI STOP, DROPPING PASSENGERS - TAKE RIGHT INTO M30/SOUTH COAST ROAD, LEFT INTO PRINCE MCWAYIZENI DRIVE, LEFT INTO OLD SOUTH COAST ROAD, LEFT INTO R102 DROPPING PASSENGERS, BECOMING JEFFELS ROAD, LEFT ALONG JEFFELS ROAD, RIGHT INTO OLD MAIN ROAD AND RANK AT THE INTERSECTION OF OLD MAIN ROAD AND PARDY ROAD.</p> <p>RETURN TRIP: RETURN TO M35/OLD MAIN ROAD, TURN RIGHT INTO R102 AND LEFT INTO N2 AND TAKE LEFT TO N3 TAKE LEFT INTO M13, TAKE LEFT EDEN ROAD, RIGHT M5/ STAPLETON ROAD, LEFT M31/OLD MAIN ROAD, TURN RIGHT INTO ESCOMBE ROAD, DROPPING PASSENGERS AT FRAME TAXI STOP, TURN LEFT TAKE SHEPSTONE ROAD, TURN RIGHT INTO CROMPTON STREET DROPPING PASSENGERS – TURN RIGHT INTO OLD MAIN ROAD, LEFT ANDERSON ROAD, LEFT STANFIELD LANE, RIGHT HILL STREET TAXI RANK.</p>	



GAZETTE

REGION: ALL

GAZETTE PRINT DATE : 29 JANUARY 2014

GAZETTE EXPIRY DATE: 19 FEBRUARY 2014

6.1.1.3 PINETOWN TO DURBAN MARKET

FROM HILL STREET TAXI RANK, INTO HILL STREET, INTO ANDERSON ROAD, LEFT INTO OLD MAIN ROAD (M31) AND PROCEED TO JOIN INTO M13 AND PROCEED TO JOIN N3 TO DURBAN. UPON ENTERING DURBAN PROCEED LEFT TO BRICK FIELD ROAD TO DROP OFF ONLY AND RETURN INTO N3 AND TURN LEFT OFF THE N3 AT TOLLGATE TO DROP OFF ONLY.

RETURN ONTO N3 AND PROCEED TO OLD DUTCH ROAD, TURN RIGHT INTO MARKET ROAD AND PROCEED TO RANK 122 TO DROP OFF AND PICK UP PASSENGERS.

RETURN TO N3 AND PROCEED ALONG BEREA ROAD SOUTH TO JAN SMUTS HIGHWAY AND PROCEED ALONG M13 INTO OLD MAIN ROAD (M31) AND TURN LEFT INTO ANDERSON STREET OR MOODIE STREET TO THE RANK IN HILL STREET.

ALTERNATIVE 1 :

FROM PINETOWN TAXI RANK, INTO HILL STREET, INTO ANDERSON ROAD, RIGHT INTO OLD MAIN ROAD (M31) AND PROCEED ALONG (M31 TO M13 BECOMING JAN SMUTS HIGHWAY, LEFT INTO BEREA ROAD NORTH AND PROCEED TO OLD DUTCH ROAD, RIGHT INTO MARKET ROAD TO RANK 122 AND RETURN ALONG THE SAME ROUTE IN REVERSE.



GAZETTE

REGION: ALL

GAZETTE PRINT DATE : 29 JANUARY 2014

GAZETTE EXPIRY DATE: 19 FEBRUARY 2014

1)	APP0000876	GAZETTE NUMBER: LGKZNG06-2014-JAN
2)	JOHANNES MASOKA MHLANGA ID NO. 4508145306088	
3)	P. O BOX 1567 LADYSMITH 3370	
4)	APPLICANT TYPE : NEW OPERATING LICENCE	
5)	1 x 13 (SEATED) 0 (STANDING)	
6.1.1.1	7.BURFORD TO LADYSMITH/ILLING ROAD TAXI RANKINBOUND:FROM APPROVED TAXI RANK AT BURFORD - ESIDAKENI, TURN LEFT OR RIGHT INTO 287 ANDPROCEED ALONG D287 INTO SGOIPHOLA, LOAD AND OFFLOAD ALONG D287 AND TURN RIGHT INTO DRIEFONTEIN ROAD AND TURN RIGHT INTO NEWCASTLE ROAD N11.TURN LEFT INTO THOMPSON ROAD AND PROCEED WITH THOMPSON ROAD INTO ILLING ROAD, OFFLOAD, TURN RIGHT INTO ALFRED STREET ALONG SALLFRED STEEDT M TURN LEFT INTO MURCHISON STREET ALON MURCHINSON OFFLOAD AND TURN LEFT INTO KING STREET AND TURN LEFT INTO LYELL STREET AND TURN RIGHT INTO LYELL STREET TAXI RANK AND RETURN TO ILLING ROAD.ALTERNATIVE:FROM ALFRED STREET TURN LEFT INTO CRAWSHAW ROAD INTO CRAWSHAW ROAD INTO LYELL STREET ALONG LYELL STREET TURN LEFT IT LYELL STREET TAXI RANK, AND RETURN TO ILLING ROAD TAXI RANK.NB. LOAD AND OFFLOAD AT APPROVED AREAS ONLY.	
6.1.1.2	<p>CONDITIONS/RESTRICTIONS</p> <ol style="list-style-type: none"> 1. PASSENGERS MAY BE PICKED UP AND/OR SET DOWN ONLY AT DESIGNATED TAXI RANK OR TAXI STOP, WHICH SHALL EXCLUDE BUS STOPS. 2. ON THE INBOUND TRIP TO DURBAN, NEWCASTLE, DUNDEE, COLENZO, GREYTOWN NO PASSENGERS MAY BE PICKED UP EN ROUTE FROM LEAVING THE MAGISTERIAL OF KLIPRIVER UNTIL REACHING THE DESTINATION RANK. 3. ON THE RETURN TRIP TO KLIPRIVER, NO PASSENGERS MAY BE SET DOWN UNTIL REACHING THE MAGISTERIAL DISTRICT OF KLIPRIVER. 4. ENTRY OR RANKING ON PRIVATE PROPERTY IS NOT PERMITTED WITHOUT PERMISSION OF THE LANDLORD, A COPY OF WHICH MUST BE SUPPLIED TO THE BOARD BEFORE ISSUE OPERATING LICENSE. 5. WITHOUT HAVING ENTERED INTO AN AGREEMENT WITH OTHER OPERATORS ON A COMMON ROUTE, AS CONTEMPLATED BY SECTION 88 (2) (B) OF ACT 22 OF 2000, THE PICKING UP OR SETTING DOWN OF PASSENGERS ON SUCH ROUTE IS NOT PERMITTED. A COPY OF SUCH AGREEMENT MUST BE SUPPLIED TO THE BOARD. 6. AT RANKS, WHETHER ON -STREET OR OFF-STREET, ONLY THE TAXIS THAT CAN BE ACCOMMODATED IN THE DEMARCATED AREA MAY OCCUPY THE RANK, EXCESS VEHICLES MUST HOLD ELSEWHERE AT DESIGNATED HOLDING AREAS. 7. RANK PERMITS OR LETTERS OF AUTHORITY MUST BE PRODUCED IN RESPECT OF ALL RANKS IN MUNICIPAL ARREARS, IN PARTICULAR MAJOR TOWNS AND CITIES. 8. THE ALLOCATION OF ANY ROUTE OR PORTION OF A ROUTE IS SUBJECT TO THE CONDITION THAT IT HAS BEEN APPROVED AND ALLOCATED IN GOOD FAITH AND THAT SUCH ROUTE WILL BE INVALID SHOULD IT TRANSPIRE THAT THE ROUTE OR PORTION THEREOF WILL, OR HAS CAUSED CONFLICT DUE TO IT HAVING BEEN APPROVED BASED ON INCORRECT OR FALSE INFORMATION SUPPLIED TO THE BOARD OR AS A RESULT OF AN ERROR. IN SUCH INSTANCE THE OPERATING LICENSE MUST BE RETURNED TO THE BOARD FOR CORRECTION. 9. THE VEHICLE MUST BE COVERED BY MOTOR VEHICLE INSURANCE AS WELL AS PERSONAL LIABILITY INSURANCE. 	



GAZETTE

REGION: ALL

GAZETTE PRINT DATE : 29 JANUARY 2014

GAZETTE EXPIRY DATE: 19 FEBRUARY 2014

1) APP0000899	GAZETTE NUMBER: LGKZNG06-2014-JAN
2) MBUYISELWA SIMON ZUMA ID NO. 7306215522081	
3) 7 PIENAR ROAD POETS CORNER DURBAN 4001	
4) APPLICANT TYPE : NEW OPERATING LICENCE	
5) 1 x 15 (SEATED) 0 (STANDING)	
6.1.1.1	ROUTE
6.1.1.2	<p>ROUTE 2 DURBAN TO NTUZUMA A & B: RETURN ROUTE :</p> <p>2.1. FROM RANK 251 B INTO AND ALONG FIELD STREET, INTO ALBERT STREET INTO UMGENI ROAD (R102), INTO NORTH COAST ROAD, LEFT INTO SEACOW LAKE ROAD, INTO INANDA ROAD (M21)</p> <p>2.2. INTO ALBERT STREET, INTO UMGENI ROAD, INTO NEW UMGENI ROAD (M19), TURN RIGHT INTO OFF-RAMP FROM THE N2 TO M21, LEFT INTO INANDA ROAD (M21) ALONG M21 INTO INANDA HIGHWAY, LEFT INTO NEWLANDS WEST DRIVE, RIGHT INTO CASTLEHILL DRIVE, LEFT INTO NEWLANDS EXPRESSWAY (NTUZUMA MAIN), RIGHT INTO MPISI ROAD, LEFT INTO BHEJANE ROAD, LEFT INTO MPANGELE ROAD, RIGHT INTO NKASA ROAD, LEFT INTO INGCEBO DRIVE AND PROCEED TO KWANTINI AND RETURN ALONG INGCEBO DRIVE TO THE BUS DEPOT AND RETURN ALONG INGCEBO DRIVE TO ANY OF THE ROUTES ON THE ABOVE ANNEXURE IN REVERSE.</p> <p>2.3. FROM RANK 251 IN WARWICK AVENUE, RIGHT INTO ALICE STREET, LEFT INTO ALBERT STREET AND PROCEED AS PER 2.2 OR 2.1 TO NTUZUMA.</p> <p>NB: ALL RESTRICTION IMPOSED DURING PROVISIONAL REGISTRATION STILL APPLY.</p>



GAZETTE

REGION: ALL

GAZETTE PRINT DATE : 29 JANUARY 2014

GAZETTE EXPIRY DATE: 19 FEBRUARY 2014

6.1.1.3	<p>ROUTE 0 CONDITIONS / RESTRICTIONS: 1. PASSENGERS MAY BE PICKED UP AND/OR SET DOWN ONLY AT DESIGNATED TAXI RANK OR TAXI STOP, WHICH SHALL EXCLUDE BUS STOPS. 2. RESTRICTION AND CONDITIONS IMPOSED BY THE TAXI APPEAL TRADITIONAL ON 04/02/2000 TO REMAIN IN FORCE. 3. THE HOLDER IS RESTRICTED FROM PICKING UP OR SETTING DOWN SHELENE AND THE SCHOOL, EITHER WAY. 4. ON THE FORWARD LEG TO DURBAN THE HOLDER IS RESTRICTED FROM PICKING UP PASSENGERS FROM LEAVING MALANDELA ROAD - ORNTUZUMA MAIN ROAD UNTIL REACHING THE DURBAN TAXI RANK. 5. ON THE RETURN JOURNEY TO NTUZUMA THE HOLDER IS RESTRICTED FROM SETTING DOWN PASSENGERS UNTIL REACHING MALANDELA ROAD OR NTUZUMA MAIN ROAD, RESPECTIVELY. 6. ENTRY OR RANKING ON PRIVATE PROPERTY IS NOT PERMITTED WITHOUT WRITTEN PERMISSION OF THE LANDLORD, A COPY OF WHICH MUST BE SUPPLIED TO THE BOARD. 7. WITHOUT HAVING ENTERED INTO AN AGREEMENT WITH OTHER OPERATOR ON A COMMON ROUTE, AS CONTEMPLATED BY SECTION 88(2)(B) OF ACT 22 OF 2000, THE PICKING UP OR SETTING DOWN OF PASSENGERS ON SUCH ROUTE IS NOT PERMITTED. A COPY OF SUCH AGREEMENT MUST BE SUPPLIED TO THE BOARD. 8. AT RANKS, WHETHER ON ? STREET OR OFF ? STREET, ONLY THE TAXI THAT CAN BE ACCOMMODATED IN THE DEMARCATED AREA MAY OCCUPY THE RANK, EXCESS VEHICLES MUST HOLD ELSEWHERE AT DESIGNATED HOLDING AREAS. 9. RANK PERMITS OR LETTERS OF AUTHORITY MUST BE PRODUCED IN RESPECT OF ALL RANKS IN MUNICIPAL AREAS, IN PARTICULAR MAJOR TOWNS AND CITIES AND IN PARTICULAR INTER-PROVINCIAL DESTINATIONS. 10. THE ALLOCATION OF ANY ROUTE OR PORTION OF A ROUTE IS SUBJECT TO THE CONDITION THAT IT HAS BEEN APPROVED AND ALLOCATED IN GOOD FAITH AND THAT SUCH ROUTE WILL BE INVALID SHOULD IT TRANSPIRE THAT THE ROUTE OR PORTION THEREOF WILL, OR HAS CAUSED CONFLICT DUE TO IT HAVING BEEN APPROVED BASED ON INCORRECT OR FALSE INFORMATION SUPPLIED TO THE BOARD OR AS A RESULT OF AN ERROR. IN SUCH INSTANCE THE OPERATING LICENCE MUST BE RETURNED TO THE BOARD FOR CORRECTION. 11. THE VEHICLE MUST BE COVERED BY MOTOR VEHICLE INSURANCE AS WELL AS PERSONAL LIABILITY INSURANCE. 12:19:31.043"50301,1,50320,2,MAKHUTHA - ISIPINGO,2206QO2209WC00050301,KZNBRCDBN00350,NULL,2. FROM WADE ROAD EZIMANGWENI TURN RIGHT TO ADAMS ROAD STRAIGHT TO WOODHOUSE SUPERMARKET THEN TURN RIGHT M35, PASSING KWAMAKHUTHA CEMETERY, KWAMBONWA, TIOXIDE, EKHLINGENI HOSPITAL, ORIENT PRIMARY SCHOOL IN LOTUS PARK STRAIGHT TO ISIPINGO PARDY ROAD TAXI RANK DIRECT AND RETURN."</p>
---------	--



GAZETTE

REGION: ALL

GAZETTE PRINT DATE : 29 JANUARY 2014

GAZETTE EXPIRY DATE: 19 FEBRUARY 2014

1) APP0000919 2) S MBHELE ID NO. 5603305244085 3) MARRY HELP MISSION P/BAG 177 IXOPO 3276 4) APPLICANT TYPE : NEW OPERATING LICENCE 5) 1 x 14 (SEATED) 0 (STANDING)	GAZETTE NUMBER: LGKZNG06-2014-JAN
6.1.1.1	IXOPO TO UMZIMKHULU FROM IXOPO TAXI RANK TURN THE LEFT INTO P312 ROAD AFTER 2KM TURN INTO P408 ROAD AND TURN RIGHT INTO P5-1 ROAD AND PROCEED AND TUN LEFT INTO UMZIMKULU TAXI RANK. PICKING AND DROPPING OF PASSENGERS ALONG THE ROUTE. RETURN ROUTE TO IXOPO USING THE SAME ROUTE.



GAZETTE

REGION: ALL

GAZETTE PRINT DATE : 29 JANUARY 2014

GAZETTE EXPIRY DATE: 19 FEBRUARY 2014

1) APP0000942	GAZETTE NUMBER: LGKZNG06-2014-JAN
2) MADODENZANI NDWANDWE ID NO. 4707015708080	
3) P O BOX 17 VRYHEID 3100	
4) APPLICANT TYPE : NEW OPERATING LICENCE	
5) IS STILL TO BE ACQUIRED	
6.1.1.1	1. GLUCKSTADT START POINT FROM GLUCKSTADT AREA BETHEL MISSION, ALONG UNNAMED ROAD, NTABANKULU TO JOIN P219 PASS GLUCKSTADT STORE TO JOIN R34 AND TURN RIGHT TO PASS LENJANE AND SHOBA AND PROCEED TO EAST STREET AND TURN RIGHT INTO CHURCH STREET, TURN LEFT INTO PLAZA TAXI RANK AND RETURN ALONG THE SAME ROUTE TO GLUCKSTADT.
6.1.1.2	2. NHLOPHENI START POINT FROM ENHLOPHENI AREA ALONG UNNAMED ROAD PASSING EDIPHINI, KWAMLAMBO, ZWELISHA AND WITPOS AND RETURN TO ENHLOPHENI ROAD, GO STRAIGHT TO JOIN R34 TO TURN LEFT AND GO STRAIGHT PASS WHITE MFOLOZI GARAGE, AND PROCEED TO GLUCKSTADT AND ALIGHT ONLY, AND AT LENJANE AND PROCEED STRAIGHT TO JOIN EAST STREET AND CHURCH STREET, TURN RIGHT GO 1/4 KM, TURN LEFT TO PLAZA TAXI RANK AND RETURN WITH THE SAME ROAD TO NHLOPHENI.
6.1.1.3	3. SWART MFOLOZI FROM SWART MFOLOZI AND JOIN P219 AND PROCEED TO GLUCKSTADT TO JOIN R34 AND TURN RIGHT AND PROCEED AT LENJANE AND SHOBA, ENTER EAST STREET TURN RIGHT 1/4KM, LEFT TO PLAXA TAXI RANK AND RETURN WITH THE SAME ROAD TO SWART MFOLOZI.
6.1.1.4	4. MPEMBENI START POINT FROM MPEMBENI INTO P219 ROAD PASS SWART MFOLOZI STORE, TURN RIGHT INTO P220 ROAD, TO MSAGWENI STORE, TURN LEFT TO JOIN R34, PASS LENJANE STORE, TO JOIN EAST STREET TURN RIGHT GO 1/4KM, TURN LEFT TO PLAZA TAXI RANK AND RETURN WITH THE SAME ROAD TO MPEMBENI.



GAZETTE

REGION: ALL

GAZETTE PRINT DATE : 29 JANUARY 2014

GAZETTE EXPIRY DATE: 19 FEBRUARY 2014

6.1.1.5	5. DUVELA START POINT FROM DUVELA ALONG P487 AND PASS WARMBATHS, SWART MFOLOZI TO JOIN P219 TO GLUCKSTADT AND JOIN R34 AND TURN RIGHT AND PASS LENJANE AND SHOBA TO JOIN EAST STREET TURN RIGHT GO 1/4KM, TURN RIGHT TO PLAZA TAXI RANK AND RETURN WITH THE SAME ROAD TO DUVEL.
6.1.1.6	6. OGEDLENI START POINT FROM OGEDLENI ALONG D1719 TO THOLWETHU, STETENA, M'SHAYAZATE, EHKABATINI, JOIN P704 TO P244/1, TURN RIGHT PASS TWASANA HOSPITAL, NHLAZATSHE STORE, TO JOIN R34 AND TURN RIGHT PASS WHITE UMFOLOZI GARAGE, GLUCKSTADT, LENJANE TO JOIN EAST STREET TURN RIGHT 1/4KM, TURN LEFT TO PLAZA TAXI RANK AND RETURN WITH THE SAME ROAD TO OGEDLENI.
6.1.1.7	7. DLEBE START POINT FROM DLEBE AND JOIN D1718 STRAIGHT TO P704 AND PROCEED TO P244/1, TURN RIGHT TO PASS THWASANA HOSPITAL, NHLAZATSHE STORE AND PROCEED TO JOIN R34 AND TURN RIGHT PASS WHITE UMFOLOZI GARAGE, GLUCKSTADT, LENJANE TO JOIN EAST STREET TO CHURCH STREET TURN RIGHT 1/4KM, TURN LEFT TO PLAZA TAXI RANK AND RETURN WITH THE SAME ROAD TO DLEBE.
6.1.1.8	8. GWEBU START POINT FROM GWEBU ROAD ALONG UNNAMED ROAD TO JOIN A3466 AND PROCEED ALONG D304, D37, D42, P14-4 TO D34-3 TO JOIN EAST STREET AND JOIN CHURCH STREET, TURN RIGHT 1/4 KM, TURN LEFT TO PLAZA TAXI RANK AND RETURN WITH THE SAME ROAD TO GWEBU.



GAZETTE

REGION: ALL

GAZETTE PRINT DATE : 29 JANUARY 2014

GAZETTE EXPIRY DATE: 19 FEBRUARY 2014

1) APP0000912	GAZETTE NUMBER: LGKZNG07-2014-JAN
2) EMMANUEL THEMBINKOSI KHUMALO ID NO. 5610065671084	
3) L 1401 SAGILA ROAD KWAMASHU DURBAN 4360	
4) APPLICANT TYPE : NEW OPERATING LICENCE	
5) 1 x 12 (SEATED) 0 (STANDING)	
6.1.1.1	<p>1. KWAMASHU TOWNSHIP TO DURBAN</p> <p>INWARDS: FROM KWAMASHU TAXI RANK TO DURBANKWAMASHU TAXI RANK, INTO MALANDELA ROAD, INTO INANDA ROAD, INTO INANDA HIGHWAY, RIGHT INTO N2, INTO WESTERN FREEWAY (N3) ALONG THE WESTERN FREEWAY (N3) LEFT INTO BEREA ROAD NORTH, INTO OLD DUTCH ROAD, ALICE STREET, RIGHT INTO GREY STREET, LEFT INTO COMMERCIAL LEFT INTO FIELD STREET TO SOLDIER'S WAY TAXI RANK.</p> <p>ALTERNATIVELY FROM COMMERCIAL ROAD RIGHT INTO GARDNER STREET, RIGHT INTO PINE STREET, TO WESTERN FREEWAY.</p> <p>OUTWARDS: FROM DURBAN BACK TO KWAMASHU FROM SOLDIER'S WAY TAXI RANK, TO FIELD STREET, LEFT INTO LEOPOLD STREET, TO CANNONGATE ROAD, INTO WESTERN FREEWAY (N3), INTO N2, INANDA ROAD OFF-RAMP, INANDA HIGHWAY, MALANDELA ROAD.</p>
6.1.1.2	<p>3. FROM APPROVED TAXI RANK IN KWAMASHU TO APPROVED TAXI RANK IN PINETOWN VIA BESTER, CROSSROADS DIRECT AND RETURN.</p> <p>ALONG MALANDELA ROAD, LEFT INTO BHEJANE ROAD, ALONG BHEJANE ROAD, LEFT INTO SIBISI ROAD, RIGHT INTO NYALA ROAD, RIGHT INTO BHUNGEZI ROAD, RIGHT INTO NTUZUMA ACCESS, RIGHT INTO M25 ON-RAMP AND PROCEED TO BESTER'S TAXI RANK.* ALONG MALANDELA ROAD, LEFT INTO BHEJANE ROAD, RIGHT INTO ZULU ROAD, LEFT INTO NTOMBELA ROAD, LEFT INTO MALANDELA ROAD AND PROCEED TO CROSSROADS TAXI RANK.* FROM THE RANK AT KWAMASHU STATION ALONG ANY OF THE ROUTES ABOVE INTO AND ALONG MALANDELA ROAD, INTO INANDA ROAD, RIGHT INTO N2, RIGHT INTO M19, ALONG THE M19, INTO ST JOHN AVENUE, RIGHT INTO OLD MAIN ROAD (M31), LEFT INTO CROMPTON ROAD, RIGHT INTO HILL STREET AND PROCEED TO THE TAXI RANK.</p>
6.1.1.3	<p>4. FROM APPROVED TAXI RANK IN KWAMASHU TO APPROVED TAXI RANK IN STANGER VIA VERULAM</p> <p>ALONG MALANDELA ROAD, RIGHT INTO M25, LEFT INTO THE N2, ALONG THE N2, LEFT INTO M41, ALONG THE M41, RIGHT INTO WICK STREET, LEFT INTO IRELAND STREET, RIGHT INTO WICK STREET, RIGHT INTO R102, PROCEED ALONG R102, PROCEED ALONG R102 TO STANGER DIRECT AND RETURN.</p>



GAZETTE

REGION: ALL

GAZETTE PRINT DATE : 29 JANUARY 2014

GAZETTE EXPIRY DATE: 19 FEBRUARY 2014

6.1.1.4	<p>5. KWAMASHU TO PINETOWN</p> <p>MALANDELA ROAD, INANDA ROAD, INANDA HIGHWAY, RIGHT INTO THE M19, ALONG M19, LEFT INTO SHEPSTONE ROAD, INTO BEVISS ROAD, RIGHT INTO OLD MAIN ROAD (M31), LEFT INTO CROMPTON STREET, RIGHT INTO HILL STREET AND PROCEED TO THE TAXI RANK IN HILL STREET.</p>
6.1.1.5	<p>6. KWAMASHU TO VERULAM VIA GHANDI HOSPITAL</p> <p>KWAMASHU STATION, INTO MALANDELA ROAD, INTO HUNSLET ROAD, RIGHT INTO ABERDARE DRIVE, LEFT INTO PHOENIX HIGHWAY, LEFT INTO R102, ALONG R102, RIGHT INTO WICKS STREET, LEFT INTO IRELAND STREET, RIGHT INTO MOSS STREET, RIGHT INTO WICKS STREET, LEFT INTO R102, ALONG R102, RIGHT INTO NORTHERN DRIVE, RIGHT INTO PHOENIX HIGHWAY, RIGHT INTO INDUSTRIAL PARK ROAD, INTO NTUZUMA ACCESS ROAD, LEFT INTO BHUNGEZI ROAD, LEFT INTO NYALA, RIGHT INTO BHEJANE ROAD AND PROCEED AT THE RANK ON MALANDELA ROAD AT KWAMASHU STATION.</p>
6.1.1.6	<p>7. KWAMASHU TAXI RANK TO POINT INWARDS</p> <p>FROM KWAMASHU TAXI RANK INTO MALANDELA ROAD, INTO M25 INTO NORTH COAST ROAD, INTO UMGENI ROAD, LEFT INTO ARGYLE ROAD, RIGHT INTO BRICKHILL ROAD, INTO POINT ROAD, DIRECT AND RETURN.</p> <p>OUTWARDS</p> <p>FROM POINT ROAD, RIGHT INTO BAYTERRACE ROAD, RIGHT INTO STANGER STREET, INTO ARGYLE ROAD, INTO UMGENI ROAD, INTO MALANDELA ROAD, INTO KWAMASHU TAXI RANK.</p>
6.1.1.7	<p>8. KWAMASHU TAXI RANK TO C,B & D ROUTES</p> <p>FROM KWAMASHU B RANK TO KWAMASHU TAXI RANK (UMSUNDUZI ROAD) INTO AMANZIMTOTI ROAD, UBUBANE ROAD, LEFT INTO ISIHLABELELO ROAD, LEFT INTO SIKHINDI ROAD, LEFT INTO GIYA ROAD, RIGHT INTO PHEPHELO ROAD, RIGHT INTO MQHINO ROAD, RIGHT INTO THABATHA ROAD, RIGHT INTO SIKHINDI ROAD BACK INTO ISIHLABELELO ROAD, VIA UMBANDO ROAD, INTO SIGWEGWE ROAD, INTO UMSUNDUZI ROAD TO KWAMASHU TAXI RANK (UMSUNDUZI RANK) AND BACK WITH THE SAME ROUTE TO C,B&D.</p>



GAZETTE

REGION: ALL

GAZETTE PRINT DATE : 29 JANUARY 2014

GAZETTE EXPIRY DATE: 19 FEBRUARY 2014

1)	APP0000959	GAZETTE NUMBER: LGKZNG07-2014-JAN
2)	BHEKISE JILI ID NO. 7312255857080	
3)	PO BOX 282	
	HIGHFLATS	
	3306	
4)	APPLICANT TYPE : NEW OPERATING LICENCE	
5)	1 x 14 (SEATED) 0 (STANDING)	
6.1.1.1	<p>ROUTE 1 : HIGHFLATS TO DURBAN FROM HIGHFLATS TAXI RANK, TURN LEFT INTO R612 AND PROCEED TO PARK RYNIE, LEFT INTO N2 AND PROCEED TO DURBAN, ENTERING DURBAN ALONG THE (M4) SOUTHERN FREEWAY, TURN LEFT INTO MOORE ROAD AND PROCEED TO RANK 100A IN SYDNEY ROAD AND RETURN TO HIGHFLATS TAXI RANK AS FOLLOWS: RETURN ROUTE: FROM SYDNEY ROAD TAXI RANK, RIGHT INTO CANBERRA ROAD OR MC DONALD ROAD, RIGHT INTO GALE STREET AND PROCEED AS PER ROUTE 1 IN THE OPPOSITE DIRECTION TO HIGHFLATS TAXI RANK. INBOUND ROUTE SAME AS ROUTE 1 UP TO M4 THEN: LEFT INTO SMITH STREET OR LEFT INTO MOORE ROAD, RIGHT INTO WARWICK AVENUE, LEFT INTO ETNA LANE AND PROCEED TO ETNA ROAD TAXI RANK, AND RETURN SUBSTANTIALLY ALONG THE SAME ROUTES TO HIGHFLATS.</p>	
6.1.1.2	<p>ROUTE 2: HIGHFLATS TO PIETERMARITZBURG FROM HIGHFLATS TAXI RANK, RIGHT INTO AND ALONG R612, TURN RIGHT INTO R56 AND PROCEED TO PORT SHEPSTONE ROAD TAXI RANK IN RICHMOND AND RETURN TO R56 AND PROCEED TO PIETERMARITZBURG, ENTERING PIETERMARITZBURG ALONG RICHMOND ROAD, ALEXANDRA ROAD, LEFT INTO COMMERCIAL ROAD, RIGHT INTO LONGMARKET STREET, LEFT INTO OLD MARKET TAXI RANK AND RETURN ALONG LONGMARKET STREET, RIGHT INTO BOSCHOFF STREET, RIGHT INTO LOOP STREET, LEFT INTO COMMERCIAL ROAD AND RETURN TO HIGHFLATS ALONG THE SAME ROUTE IN THE OPPOSITE DIRECTION.</p>	
6.1.1.3	<p>ROUTE 3 : HIGHFLATS TO IXOPO FROM HIGHFLATS TAXI RANK INTO ALONG R612 TO IXOPO, LEFT INTO MAIN STREET TO THE IXOPO TAXI RANK IN MAIN STREET AND RETURN TO HIGHFLATS TAXI RANK ALONG THE SAME ROUTE IN THE OPPOSITE DIRECTION.</p>	



GAZETTE

REGION: ALL

GAZETTE PRINT DATE : 29 JANUARY 2014

GAZETTE EXPIRY DATE: 19 FEBRUARY 2014

1) APP0000978	GAZETTE NUMBER: LGKZNG07-2014-JAN
2) DOLO A NGCOBO ID NO. 5209285361087	
3) PO BOX 222 IXOPO 3260	
4) APPLICANT TYPE : NEW OPERATING LICENCE	
5) 1 x 14 (SEATED) 0 (STANDING)	
6.1.1.1	<p>IXOPO TO BLAZIUS STORE</p> <p>FROM IXOPO TAXI RANK, TURN RIGHT INTO P 312, TURN LEFT TO P23-1 PASSING DONNYBROOK VILLAGE TO BLAZIUS STORE, WITH PICKING & DROPPING OF PASSENGERS AND RETURN TO IXOPO TAXI RANK USING THE SAME ROUTE.</p>
6.1.1.2	<p>IXOPO TO HIGHFLATS</p> <p>FROM IXOPO TAXI RANK TURN RIGHT INTO P312 ROAD, AFTER 2KM TURN RIGHT INTO P 22-2 ROAD TO HIGHFLATS AND ABOUT 25KM FROM IXOPO TURN LEFT INTO THE HIGHFLATS TAXI RANK. PICKING-UP AND DROPPING OFF OF PASSENGERS ALONG THE ROUTE. RETURN TO IXOPO USING THE SAME ROUTE AS THE FORWARD ROUTE.</p>
6.1.1.3	<p>IXOPO TO UMZIMKHULU</p> <p>FROM IXOPO TAXI RANK TURN THE LEFT INTO P312 ROAD AFTER 2KM TURN INTO P408 ROAD AND TURN RIGHT INTO P5-1 ROAD AND PROCEED AND TUN LEFT INTO UMZIMKULU TAXI RANK. PICKING AND DROPPING OF PASSENGERS ALONG THE ROUTE. RETURN ROUTE TO IXOPO USING THE SAME ROUTE.</p>
6.1.1.4	<p>IXOPO TO HLANGANANI</p> <p>FROM IXOPO TAXI RANK TURN RIGHT INTO P312 ROAD AFTER 1 KM TURN LEFT INTO P23-1 ROAD AND ALTERNATIVE ROAD TO HLANGANANI,P507,P114,D295. PICKING AND DROPPING OF PASSENGERS ALONG THE ROUTE. RETURN ROUTE TO IXOPO USING THE SAME ROUTE.</p>



GAZETTE

REGION: ALL

GAZETTE PRINT DATE : 29 JANUARY 2014

GAZETTE EXPIRY DATE: 19 FEBRUARY 2014

6.1.1.5	<p>GCILIMA ROUTE TO MARGATE</p> <p>GCILIMA TAXI RANK, GCILIMA ROAD, MARGATE, SERVICE - TURN LEFT NKAMPINI - MBAMBI HIGH SCHOOL PICK UP AND DROP OFF, MQADI STOPPING ZONE, TURN RIGHT D203 - BHODISA, STOP AT MHLABULUNGILE SCHOOL, THANDOKUHLE / SHAKA STORE DROP OFF AND PICK UP PROCEED ALONG D203, TURN LEFT R61 TOWARDS MARGATE, TURN LEFT AT RAMSGATE TURN OFF, TURN RIGHT AT ALFORD AVENUE, TURN LEFT IN MARINE DRIVE, TURN RIGHT INTO EMOYENI TAXI RANK, RETURN OPPOSITE ROUTE BACK. DECISION: APPROVED</p>
6.1.1.6	<p>6. GCILIMA ROUTE TO MARGATE TAXI RANK FROM MARGATE TAXI RANK TURN LEFT IN R61 MARINE DRIVE PROCEED ON THE R61 TOWARDS RAMSGATE, USE OLD RAMSGATE ROAD - ROAD AT SOUTHBROOM, TURN RIGHT INTO BUSHY VALE NO.1 PROCEED ON GRAVEL ROAD COME OUT AT BUSHY VALE NO. 3 D337 - MARINA BEACH, PICK UP AT GCILIMA PHATHWA HIGH SCHOOL, TURN ON THE R102 MARINA BEACH, PICK AND DROP OFF ZONE AT SOUTHBROOM, TURN LEFT ON THE R102 TO RAMSGATE, TAKE RAMSGATE TURN OFF ON TOLL ROAD, TURN RIGHT AT ALFORD AVENUE, TURN LEFT IN R61 MARINE DRIVE TURN RIGHT INTO EMOYENI TAXI RANK.</p> <p>DECISION: APPROVED SUBJECT TO ROUTE BEING REDESCRIBED TO COMMENCE AT GCILIMA EN AT MARGATE.</p>
6.1.1.7	<p>MVUSHINI ROUTE - MARGATE</p> <p>TURN LEFT INTO MARINE DRIVE, PROCEED STRAIGHT INTO MARINE DRIVE, TURN RIGHT INTO FASCADALE ROAD TURN RIGHT INTO GRAVEL ROAD - OATSLANDS - TOWARDS GAMALAKHE, TURN RIGHT INTO D1097, TURN LEFT INTO D1091 AT BUNGANI STORE PROCEED STRAIGHT INTO GRAVEL ROAD, PICK UP AND DROP OFF AT THE STAR POINTS RANK, MVUTSHINI STOP - OFF AND PICK UP, WILTON ROAD - PROCEED LEFT STOP AT MBHELE STOP - PICK UP AND DROP OFF POINTS, TURN RIGHT MANKUTSHANE ROAD GRAVEL, TURN AROUND AT MANKUTSHANE RANK SAME ROUTE BACK TO MARGATE. DECISION: APPROVED SUBJECT TO ROUTE BEING REDESCRIBED TO COMMENCE AT MVUSHINI AND END AT MARGATE.</p>
6.1.1.8	<p>8. LAMONT ROUTE – MARGATE</p> <p>FROM MANKUTSHANE RANK, TURN RIGHT GRAVEL ROAD D1091, STOP MONDE HIGH SCHOOL PROCEED ALONG D1091 GRAVEL ROAD, DLAMINI STOP PICK AND DROP OFF, MTHOMBOTHI SCHOOL STOPPING ZONE PROCEED ALONG TO LUDIMOLA CLINIC - PICK AND DROP OFF ZONE, LAMONG BIG STOP - STOP OFF AND PICK UP - DIP TANK, TURN OFF TO SERVICE ROAD NQMWEMABALA, TURN RIGHT TOWARDS SUNDUZA ROAD PROCEED STRAIGHT WITH DINGSTONE GRAVEL ROAD, TURN AROUND AT SUNDUZA TAXI RANK USE THE SAME ROUTE BACK TO MARGATE TAXI RANK AND RETURN.</p>



GAZETTE

REGION: ALL

GAZETTE PRINT DATE : 29 JANUARY 2014

GAZETTE EXPIRY DATE: 19 FEBRUARY 2014

6.1.1.9	<p>9. PORT EDWARD - PORT SHEPSTONE ROUTE</p> <p>TURN RIGHT IN MARINE DRIVE - R61, PROCEED WITH MARINE DRIVE TOWARDS SHELLEY BEACH, MANABA PICK UP ON MARINE DRIVE - GOLDEN MOON, DROP OFF IN MARINE DRIVE - UVONGO BUS STOP UVONGO - MARINE DRIVE PICKUP AND DROP OFF AT ST. MICHAEL-ON-SEA PROCEED MARINE DRIVE R61 TOWARDS SHELLEY BEACH, STOP AT ABRIE SPIES MARINE DRIVE AT PICK UP AND DROP OFF ZONE PROCEED WITH MARINE DRIVE, STOP AND PICK UP IN MARINE DRIVE (OLD DRIVE-IN), PROCEED WITH MARINE DRIVE-PICK UP AND DROP OFF AT OLD MCDONALDS FARM, STOP AND DROP OFF AT PORT SHEPSTONE TECHNIKON PROCEED WITH THE R61 - TURN RIGHT AT QUARRY ROAD INTERSECTION, TURN LEFT IN BAZELY ROAD, TURN LEFT IN CONNER STREET, TURN RIGHT IN MCARTHUR STREET, TURN RIGHT IN DENNIS SHEPSTONE, TURN LEFT IN RYDER STREET ACROSS NELSON MANDELA DRIVE INTO PORT SHEPSTONE TAXI RANK SAME ROUTE BACK.</p>
---------	--



GAZETTE

REGION: ALL

GAZETTE PRINT DATE : 29 JANUARY 2014

GAZETTE EXPIRY DATE: 19 FEBRUARY 2014

1)	APP0001001	GAZETTE NUMBER: LGKZNG07-2014-JAN
2)	MP NGCONGO ID NO. 4503065256082	
3)	PO BOX 282	
	HIGHFLATS	
	3306	
4)	APPLICANT TYPE : NEW OPERATING LICENCE	
5)	1 x 14 (SEATED) 0 (STANDING)	
6.1.1.1	<p>ROUTE 1 : HIGHFLATS TO DURBAN FROM HIGHFLATS TAXI RANK, TURN LEFT INTO R612 AND PROCEED TO PARK RYNIE, LEFT INTO N2 AND PROCEED TO DURBAN, ENTERING DURBAN ALONG THE (M4) SOUTHERN FREEWAY, TURN LEFT INTO MOORE ROAD AND PROCEED TO RANK 100A IN SYDNEY ROAD AND RETURN TO HIGHFLATS TAXI RANK AS FOLLOWS: RETURN ROUTE: FROM SYDNEY ROAD TAXI RANK, RIGHT INTO CANBERRA ROAD OR MC DONALD ROAD, RIGHT INTO GALE STREET AND PROCEED AS PER ROUTE 1 IN THE OPPOSITE DIRECTION TO HIGHFLATS TAXI RANK. INBOUND ROUTE SAME AS ROUTE 1 UP TO M4 THEN: LEFT INTO SMITH STREET OR LEFT INTO MOORE ROAD, RIGHT INTO WARWICK AVENUE, LEFT INTO ETNA LANE AND PROCEED TO ETNA ROAD TAXI RANK, AND RETURN SUBSTANTIALLY ALONG THE SAME ROUTES TO HIGHFLATS.</p>	
6.1.1.2	<p>ROUTE 2: HIGHFLATS TO PIETERMARITZBURG FROM HIGHFLATS TAXI RANK, RIGHT INTO AND ALONG R612, TURN RIGHT INTO R56 AND PROCEED TO PORT SHEPSTONE ROAD TAXI RANK IN RICHMOND AND RETURN TO R56 AND PROCEED TO PIETERMARITZBURG, ENTERING PIETERMARITZBURG ALONG RICHMOND ROAD, ALEXANDRA ROAD, LEFT INTO COMMERCIAL ROAD, RIGHT INTO LONGMARKET STREET, LEFT INTO OLD MARKET TAXI RANK AND RETURN ALONG LONGMARKET STREET, RIGHT INTO BOSCHOFF STREET, RIGHT INTO LOOP STREET, LEFT INTO COMMERCIAL ROAD AND RETURN TO HIGHFLATS ALONG THE SAME ROUTE IN THE OPPOSITE DIRECTION.</p>	
6.1.1.3	<p>ROUTE 3 : HIGHFLATS TO IXOPO FROM HIGHFLATS TAXI RANK INTO ALONG R612 TO IXOPO, LEFT INTO MAIN STREET TO THE IXOPO TAXI RANK IN MAIN STREET AND RETURN TO HIGHFLATS TAXI RANK ALONG THE SAME ROUTE IN THE OPPOSITE DIRECTION.</p>	



GAZETTE

REGION: ALL

GAZETTE PRINT DATE : 29 JANUARY 2014

GAZETTE EXPIRY DATE: 19 FEBRUARY 2014

1) APP0000482	GAZETTE NUMBER: LGKZNG08-2014-JAN
2) MVIKELI NDHLOVU ID NO. 3601095117083	
3) 6 CORONA PLACE MARIANRIDGE 3610	
4) APPLICANT TYPE : NEW OPERATING LICENCE	
5) 1 x 15 (SEATED) 0 (STANDING)	
6.1.1.1	<p>ROUTE 3 POMEROY TO DUNDEE FROM POMEROY TAXI RANK (SHEPSTONE STREET) TURN LEFT ONTO R33 FOLLOW R33 TO HELPMENKAAR, FOLLOW R33 TO WILSON STREET, DUNDEE, FROM WILSON STREET (R68) TURN RIGHT INTO VICTORIA STREET (R68), FROM VICTORIA STREET (R68) TURN LEFT INTO TAXI RANK OFF LOAD AND LOAD AND RETURN.</p> <p>FYNNLANDS - DURBAN METRO 2206KJ21004R00053085, KZNBRCDBN3223 WARWICK AVENUE RANK 105 RIGHT INTO LINK ROAD, INTO MARKET ROAD, RIGHT TO WILLIAMS ROAD, LEFT INTO MOORE ROAD, JOINING M4 INKOSI LUTHULI FREEWAY, LEFT TO EDWINSWALES DRIVE RIGHT TO DOONE ROAD, AND THEN INTO BRIGHTON ROAD, RIGHT TO WADE ROAD, LEFT TO PARSONS ROAD, LEFT TO TARA ROAD, LEFT TO GRAYS INN ROAD, RIGHT TO BRIGHTON ROAD, LEFT TO OLD MISSION ROAD, RIGHT TO BLUFF ROAD, RIGHT TO LIGHT HOUSE ROAD, LEFT TO ISLANDVIEW ROAD, END OF ISLANDVIEW CIRCLE TURN BACK, THEN RIGHT TO TURNERS STREET INTO BLUFF ROAD, LEFT TO DONEGAL ROAD, RIGHT TO LIGHT HOUSE ROAD LEFT TO BLUFF ROAD, LEFT TO OLD MISSION ROAD, RIGHT TO BRIGHTON ROAD, LEFT TO ETTRICK ROAD, LEFT TO POSTLOOPER ROAD, LEFT TO GREYS INN ROAD, LEFT TO BRIGHTON ROAD, RIGHT TO DOON ROAD RIGHT TO BLUFF ROAD, LEFT TO EDWINSWALES DRIVE (WEST) THEN LEFT TO RECREATION ROAD PROCEEDING ONTO M4 INKOSI LUTHULI FREEWAY THEN OFF RAMP TO VICTORIA EMBANKMENT LEADING INTO WINDER STREET, RIGHT INTO POINT ROAD LEFT TO SHEPSTONE ROAD LEFT TO SMITH STREET, RIGHT TO WARWICK AVENUE RANK 105.</p> <p>DURBAN - PIETERMARITZBURG ,2206LS22068T10051999, KZNBRCDBN000810 ROUTE 1. FROM DURBAN TO PIETERMARITZBURG INBOUND FROM APPROVED TAXI RANK ON ALICE STREET, TURN RIGHT INTO GREY STREET, AND FROM APPROVED TAXI RANK 38, GREY STREET, PROCEED ALONG GREY STREET, TURN RIGHT INTO LEOPOLD STREET, INTO CANNONGATE ROAD, RIGHT INTO N3, ALONG THE N3, AND ARRIVING AT OFF-RAMP INDICATING PIETERMARITZBURG, TURN LEFT INTO GREYTOWN ROAD, PROCEED UP UNTIL ARRIVING AT MARKET SQUARE ON CHURCH STREET AND RANK. CONDITIONS PASSENGERS TO BE DROPPED OFF ONLY AT DESIGNATED MINIBUS TAXI STOPPING AREA IS AND NO PICKING UP OF PASSENGERS IN THE PINETOWN AREA. OUTBOUND FROM MARKET SQUARE RANK, PROCEED ALONG CHURCH STREET, RIGHT INTO N3, PROCEED ALONG N3, LEFT M13, LEFT OLD MAIN ROAD, RIGHT CROMPTON STREET, LEFT INTO M13, LEFT INTO N3, LEFT INTO BEREA ROAD NORTH, INTO OLD DUTCH ROAD, BECOMING ALICE STREET, INTO RANK 22. FROM RANK 38, PROCEED ALONG ALICE STREET, INTO LEFT ALBERT STREET, LEFT INTO LORNE STREET, LEFT GREY STREET AND RANK</p> <p>DURBAN - GREYTOWN 2206LS2202C710052000, KZNBRCDBN000811, ROUTE 2.FROM DURBAN TO GRE</p>



GAZETTE

REGION: ALL

GAZETTE PRINT DATE : 29 JANUARY 2014

GAZETTE EXPIRY DATE: 19 FEBRUARY 2014

1) APP0000777	GAZETTE NUMBER: LGKZNG08-2014-JAN
2) EMMANUEL MFANELO MHLONGO ID NO. 7405305615084	
3) D1387 MPUMALANGA TOWNSHIP 3700	
4) APPLICANT TYPE : NEW OPERATING LICENCE	
5) 1 x 15 (SEATED) 0 (STANDING)	
6.1.1.1	<p>ROUTE 1. MPUMALANGA – PIETERMARITZBURG (VIA CHURCH STREET) INBOUND: FROM MPUMALANGA, P385, N3, N3/P338 (UMLAAS ROAD) INTERCHANGE, N3, MARKET ROAD INTERCHANGE, N3, BHAMBATHA (GREYTOWN), CHURCH, MASUKWANA (EAST), BOOM STREET TO BOOM / RETIEF TAXI TERMINAL (KPC0013) OUTBOUND: FROM BOOM / TAXI TERMINAL (KPC0013), BOOM STREET, MASUKWANA STREET (EAST), ECHO ROAD, ORTHMANN, N3, N3/P338 (UMLAAS ROAD), INTERCHANGE, N3, P385 ALTERNATIVE - INBOUND (A) P385, N3, P418, CHURCH STREET, VR PLANK SQUARE (CAMPERDOWN TAXI RANK – KPX0021, VR PLANK SQUARE, SHEPSTONE, BISHOP, P418, N3 / P338 (UMLAAS ROAD) INTERCHANGE, N3, MARKET ROAD INTERCHANGE, N3, BHAMBATHA (GREYTOWN), CHURCH STREET, MASUKWANA (EAST), BOOM (B) P385, N3, P418, CHURCH STREET, VR PLANK SQUARE (CAMPERDOWN TAXI RANK – KPX 0021), VR PLANK SQUARE, SHEPSTONE, BISHOP, P418, N3 / P338 (UMLAAS ROAD), INTERCHANGE, N3, MARKET ROAD INTERCHANGE, N3, ARMITAGE, CHATTERTON, BOSHOF, BOOM STREET, RETIEF STREET, PIETERMARITZ STREET, PINE STREET, BOOM STREET ALTERNATIVE – OUTBOUND (A) BOOM STREET, MASUKWANA (EAST), ECHO, ORTHMANN, N3, N3 / P338 (UMLAAS ROAD) INTERCHANGE, P418, CHURCH STREET, VR PLANK SQUARE, SHEPSTONE, BISHOP, P418, N3, P385 RESTRICTIONS ALONG MARKET ROAD, OFF-RAMP TO MARKET ROAD, ON-RAMP, ONLY OFFLOADING OF PASSENGERS IS PERMITTED. THE LOADING OF PASSENGERS ALONG THIS SECTION OF THE ROUTE IS NOT PERMITTED</p>
6.1.1.2	<p>ROUTE 2. MPUMALANGA – CAMPERDOWN INBOUND: FORWARD FROM: MPUMALANGA ROUTE: P385, N3, P418, CHURCH STREET, VR PLANK SQUARE TO: CAMPERDOWN TAXI RANK – ADJACENT TO CAMPERDOWN STATION (KPC 0021) OUTBOUND: RETURN FROM: CAMPERDOWN TAXI RANK – ADJACENT TO CAMPERDOWN STATION (KPC0021) ROUTE: VR PLANK SQUARE, SHEPSTONE, BISHOP, P418, N3, P385 TO: MPUMALANGA</p>



GAZETTE

REGION: ALL

GAZETTE PRINT DATE : 29 JANUARY 2014

GAZETTE EXPIRY DATE: 19 FEBRUARY 2014

6.1.1.3	<p>ROUTE 3. MPUMALANGA TAXI RANK TO CATO RIDGE AND ABBATOIR FROM MPUMALANGA TAXI RANK – MEYIWA MAIN ROAD, TURN LEFT 2011 STREET, TURN RIGHT 74095 STREET, TURN LEFT P385 BECOMING R103/P1-3, TURN LEFT P423 / EDDY HAGAN, DRIVE INTO CATO RIDGE ABBATTOIR TAXI RANK AND RETURN BACK ON THE SAME ROUTE</p>
6.1.1.4	<p>ROUTE 4. MPUMALANGA TAXI RANK TO UMLAAS ROAD INBOUND - FORWARD ORIGIN: FROM MPUMALANGA TAXI RANK, TURN RIGHT TO MEYIWA MAIN ROAD, TURN LEFT 2011 STREET, TURN RIGHT 74095 STREET, TURN LEFT P385, TURN LEFT R603 ROUTE: GEORGEDALE, CATO RIDGE, CAMPERDOWN DESTINATION: UMLAAS ROAD</p> <p>OUTBOUND – RETURN ORIGIN: UMLAAS ROAD, R603, N3, MPUMALANGA / INCHANGA / CATO RIDGE OFF-RAMP – JOIN R103, TURN RIGHT GEORGEDALE ROAD, MEYIWA MAIN ROAD ROUTE: CAMPERDOWN, CATO RIDGE, GEORGEDALE DESTINATION: MPUMALANGA TOWNSHIP (ALL SECTIONS INCLUDING EMALANGENI)</p>
6.1.1.5	<p>ROUTE 5. MPUMALANGA TAXI RANK TO ESTCOURT INBOUND – FORWARD ORIGIN: MPUMALANGA TAXI RANK, TURN RIGHT TO MEYIWA MAIN ROAD, GEORGEDALE ROAD, JOIN R103,N3, OFF RAMP ESTCOURT, HARDING STREET, ALEXANDRA STREET DESTINATION: ESTCOURT TAXI RANK</p> <p>OUTBOUND – RETURN ORIGIN: ESTCOURT TAXI RANK – ALEXANDRA STREET – HARDING STREET TO R103, JOIN N3 DURBAN, MPUMALANGA, INCHANGA, CATO RIDGE, OFF RAMP JOIN R103, TURN RIGHT GEORGEDALE ROAD – MEYIWA MAIN ROAD DESTINATION: MPUMALANGA TOWNSHIP (ALL SECTIONS AND EMALANGENI)</p>
6.1.1.6	<p>ROUTE 6. MPUMALANGA TAXI RANK TO MATATIELE INBOUND – FORWARD ORIGIN: MPUMALANGA TAXI RANK, TURN RIGHT TO MEYIWA ROAD, TURN LEFT TO GEORGEDALE ROAD, JOIN R103, N3 TO PIETERMARITZBURG, AND TURN OFF TO R56 UMLAAS ROAD ROUTE: RICHMOND, IXOPO, UMZIMKHULU, KOSTAD TO OFFLOAD DESTINATION: MATATIELE, MARKET STREET, STATION ROAD, INTO MATATIELE TAXI RANK</p> <p>OUTBOUND – RETURN ORIGIN: MATATIELE TAXI RANK, STATION ROAD, MARKET ROAD, 56 TO UMLAAS ROAD ROUTE: UMLAAS ROAD, CAMPERDOWN, CATO RIDGE GEORGEDALE DESTINATION: MPUMALANGA TOWNSHIP AND EMALANGENI</p>



GAZETTE

REGION: ALL

GAZETTE PRINT DATE : 29 JANUARY 2014

GAZETTE EXPIRY DATE: 19 FEBRUARY 2014

6.1.1.7	<p>ROUTE 7</p> <p>MPUMALANGA TAXI RANK TO HAMMARSDALE AND ELANGENI INDUSTRIES</p> <p>FROM (ORIGIN): MPUMALANGA TAXI RANK ON MEYIWA MAIN ROAD, TURN LEFT 2011 STREET, TURN RIGHT 74095 STREET, TURN RIGHT P385, RIGHT TURN KELLY ROAD, TURN LEFT ANDERSON ROAD ELANGENI INDUSTRIES AND RETURN BACK ON THE SAME ROUTE TO ALL UNITS WITHIN MPUMALANGA (INCLUDING EMALANGENI)</p>
6.1.1.8	<p>ROUTE 8.</p> <p>MPUMALANGA TAXI RANK TO PINETOWN</p> <p>FROM: MPUMALANGA TAXI RANK ON MEYIWA MAIN ROAD, TURN LEFT 2011 STREET, TURN RIGHT 74095 STREET, TURN RIGHT P385, TURN RIGHT N3, LEFT M13, PASS EVERTON, MAYTIME STORES, KLOOF, LEFT TURN OLD MAIN ROAD, RIGHT ANDERSON ROAD, LEFT TURN STANFIELD LANE, RIGHT INTO HILL STREET BUS RANK AND RETURN BACK ON THE SAME ROUTE TO ALL UNITS WITHIN MPUMALANGA</p>
6.1.1.9	<p>ROUTE 9.</p> <p>MPUMALANGA TAXI RANK TO WESTMEAD</p> <p>FROM MPUMALANGA TAXI RANK ON MEYIWA MAIN ROAD, TURN LEFT 2011 STREET, TURN RIGHT 74095 STREET, TURN RIGHT P385, TURN RIGHT N3, PASS MARIANHILL TOLL PLAZA, LEFT RICHMOND ROAD, LEFT WESTMEAD ROAD, LEFT ALEXANDER ROAD, RIGHT TRAFFORD ROAD, LEFT RICHMOND ROAD, LEFT SWANFIELD ROAD, LEFT INTO TAXI HOLDING ON COMMERCIAL ROAD AND RETURN BACK ON THE SAME ROUTE TO ALL UNITS WITHIN MPUMALANGA</p>
6.1.1.10	<p>ROUTE 10.</p> <p>MPUMALANGA TAXI RANK TO DURBAN</p> <p>FROM MPUMALANGA TAXI RANK ON MEYIWA MAIN ROAD, TURN LEFT 2011 STREET, TURN RIGHT 74095 STREET, TURN RIGHT P385, TURN RIGHT N3, PASS MARIANHILL TOLL PLAZA, OR N3, LEFT M13, LEFT OLD MAIN ROAD PINETOWN, RIGHT STAPLETON ROAD, LEFT M13, LEFT N3, TURN LEFT INTO BEREA ROAD NORTH, RIGHT INTO BEREA ROAD, INTO WEST STREET, LEFT TURN RUSSELL STREET AND RANK AT THE INTERSECTION OF RUSSELL STREET AND PINE STREET</p> <p>ALTERNATIVE ROUTE</p> <p>FROM BEREA ROAD NORTH, INTO OLD DUTCH ROAD, INTO ALICE STREET, TURN RIGHT INTO GREY STREET, BECOMING BROAD STREET, RIGHT TURN SMITH STREET, RIGHT TURN RUSSELL STREET AND PROCEED TO RANK AS ABOVE, RETURN TRIP – FROM RANK AT THE INTERSECTION OF PINE STREET, LEFT TURN INTO N3, FROM THE N3 DRIVE BACKWARDS ON THE SAME ROUTE AS THE FORWARD TRIP.</p>



GAZETTE

REGION: ALL

GAZETTE PRINT DATE : 29 JANUARY 2014

GAZETTE EXPIRY DATE: 19 FEBRUARY 2014

6.1.1.1	CONDITIONS/RESTRICTIONS
1	<ol style="list-style-type: none">1. PASSENGERS MAY BE PICKED UP AND/OR SET DOWN ONLY AT DESIGNATED TAXI RANK OR TAXI STOP, WHICH SHALL EXCLUDE BUS STOPS.2. ENTRY OR RANKING ON PRIVATE PROPERTY IS NOT PERMITTED WITHOUT PERMISSION OF THE LANDLORD, A COPY OF WHICH MUST BE SUPPLIED TO THE BOARD BEFORE ISSUE OPERATING LICENSE.3. WITHOUT HAVING ENTERED INTO AN AGREEMENT WITH OTHER OPERATORS ON A COMMON ROUTE, AS CONTEMPLATED BY SECTION 88 (2) (B) OF ACT 22 OF 2000, THE PICKING UP OR SETTING DOWN OF PASSENGERS ON SUCH ROUTE IS NOT PERMITTED. A COPY OF SUCH AGREEMENT MUST BE SUPPLIED TO THE BOARD.4. AT RANKS, WHETHER ON -STREET OR OFF-STREET, ONLY THE TAXIS THAT CAN BE ACCOMMODATED IN THE DEMARCATED AREA MAY OCCUPY THE RANK, EXCESS VEHICLES MUST HOLD ELSEWHERE AT DESIGNATED HOLDING AREAS.5. RANK PERMITS OR LETTERS OF AUTHORITY MUST BE PRODUCED IN RESPECT OF ALL RANKS IN MUNICIPAL ARREARS, IN PARTICULAR MAJOR TOWNS AND CITIES.6. THE ALLOCATION OF ANY ROUTE OR PORTION OF A ROUTE IS SUBJECT TO THE CONDITION THAT IT HAS BEEN APPROVED AND ALLOCATED IN GOOD FAITH AND THAT SUCH ROUTE WILL BE INVALID SHOULD IT TRANSPIRE THAT THE ROUTE OR PORTION THEREOF WILL, OR HAS CAUSED CONFLICT DUE TO IT HAVING BEEN APPROVED BASED ON INCORRECT OR FALSE INFORMATION SUPPLIED TO THE BOARD OR AS A RESULT OF AN ERROR. IN SUCH INSTANCE THE OPERATING LICENSE MUST BE RETURNED TO THE BOARD FOR CORRECTION.7. THE VEHICLE MUST BE COVERED BY MOTOR VEHICLE INSURANCE AS WELL AS PERSONAL LIABILITY INSURANCE.



GAZETTE

REGION: ALL

GAZETTE PRINT DATE : 29 JANUARY 2014

GAZETTE EXPIRY DATE: 19 FEBRUARY 2014

1) APP0000892	GAZETTE NUMBER: LGKZNG08-2014-JAN
2) MANDLAKHE BHEKA MTHEMBU ID NO. 7102145481088	
3) 716 WESTRIDGE NEWLANDS WEST 4037	
4) APPLICANT TYPE : NEW OPERATING LICENCE	
5) IS STILL TO BE ACQUIRED	
6.1.1.1	<p>ROUTE 1: NTUZUMA A&B TO DURBAN</p> <p>1.1. FROM NTINI TAXI STOP ON INGECEBO DRIVE, ALONG INGECOB DRIVE TO INTUZUMA BUS DEPORT AND RETURN, TURNING LEFT INTO MQHAWE ROAD, LEFT INTO EGUGWINI STREET, RIGHT INTO MPALA ROAD, LEFT INTO MQHAWE ROAD, RIGHT INTO MNCACA ROAD, LEFT INTO MPANGELE ROAD, RIGHT INTO MALANDELA ROAD, INTO INANDA ROAD (M21).</p> <p>1.2. FROM NTINI TAXI STOP ON INGCEBO DRIVE, ALONG INCGEBO DRIVE TO NTUZUMA BUS DEPOT AND RETURN, TURNING LEFT INTO MQHAWE ROAD, LEFT INTO EGUGWINI STREET, RIGHT INTO MPALA ROAD, RIGHT INTO MQHAWE ROAD, LEFT INTO INGCEBO DRIVE LEFT INTO NKASA ROAD, LEFT INTO MPANGELE ROAD, RIGHT INTO BHEJANE ROAD, RIGHT MPISI ROAD, LEFT INTO NTUZUMA MAIN, LEFT INTO CASTLEHILL DRIVE, LEFT INTO HILLDALE DRIVE, RIGHT INTO BRIARDALE DRIVE, RIGHT INTO INANDA ROAD (M21).</p> <p>1.3. FROM NTINI TAXI STOP ON INGCEBO DRIVE TO NTUZUMA BUS DEPOT AND RETURN, TURNING LEFT INTO MQHAWE ROAD, LEFT INTO EGUGWINI STREET, RIGHT INTO MPALA ROAD, RIGHT INTO MQHAWE ROAD, LEFT INTO INGCEBO DRIVE, LEFT INTO NKASA ROAD, RIGHT INTO KHWEZI ROAD, RIGHT INTO ZAZI ROAD, INTO PHEPHENS ROAD, LEFT INTO SIGODI ROAD, LEFT INTO ZAZI ROAD, LEFT INTO KHWEZI ROAD, RIGHT INTO NKASA ROAD, RIGHT INTO PHINDAGEWE ROAD, LEFT INTO MPANGELE ROAD, RIGHT INTO MALANDELA ROAD, INTO INADA ROAD (M21).</p> <p>ALTERNATIVE ROUTE :</p> <p>1.4. FROM ANY OF THE ABOVE ROUTES WITHIN NTUZUMA A & B, INTO INANDA ROAD (M21) ALONG M21 INTO INANDA HIGHWAY, INTO INANDA ROAD (M21), INTO UMGENI ROAD (R102), INTO SOLDIERS WAY, RIGHT INTO QUEEN STREET, RIGHT INTO FIELD STREET AND PROCEED TO RANK 251 ON FIELD STREET</p> <p>1.5. RIGHT INTO LEOPOLD STREET, RIGHT INTO WARWICK AVENUE AND PROCEED TO RANK 251 IN WARWICK AVENUE WARWICK AVENUE/OLD DUTCH ROAD TAXI RANK</p> <p>NTUZUMA A & B TO DURBAN: ROUTE 1: 1.1. FROM NTINI TAXI STOP ON INGECEBO DRIVE, ALONG INGECOB DRIVE TO INTUZUMA BUS DEPORT AND RETURN, TURNING LEFT INTO MQHAWE ROAD, LEFT INTO EGUGWINI STREET, RIGHT INTO MPALA ROAD, LEFT INTO MQHAWE ROAD, RIGHT INTO MNCACA ROAD, LEFT INTO MPANGELE ROAD, RIGHT INTO MALANDELA ROAD, INTO INANDA ROAD (M21).</p> <p>1.2. FROM NTINI TAXI STOP ON INGCEBO DRIVE, ALONG INCGEBO DRIVE TO NTUZUMA BUS DEPOT AND RETURN, TURNING LEFT INTO MQHAWE ROAD, LEFT INTO EGUGWINI STREET, RIGHT INTO MPALA ROAD, RIGHT INTO MQHAWE ROAD, LEFT INTO INGCEBO DRIVE LEFT INTO NKASA ROAD, LEFT INTO MPANGELE ROAD, RIGHT INTO BHEJANE ROAD, RIGHT MPISI ROAD, LEFT INTO NTUZUMA MAIN, LEFT INTO CASTLEHILL DRIVE, LEFT INTO HILLDALE DRIVE, RIGHT INTO BRIARDALE DRIVE, RIGHT INTO INANDA ROAD</p>



GAZETTE

REGION: ALL

GAZETTE PRINT DATE : 29 JANUARY 2014

GAZETTE EXPIRY DATE: 19 FEBRUARY 2014

6.1.1.2	<p>ROUTE 0</p> <p>CONDITIONS / RESTRICTIONS:</p> <ol style="list-style-type: none"> 1. PASSENGERS MAY BE PICKED UP AND/OR SET DOWN ONLY AT DESIGNATED TAXI RANK OR TAXI STOP, WHICH SHALL EXCLUDE BUS STOPS. 2. RESTRICTION AND CONDITIONS IMPOSED BY THE TAXI APPEAL TRADITIONAL ON 04/02/2000 TO REMAIN IN FORCE. 3. THE HOLDER IS RESTRICTED FROM PICKING UP OR SETTING DOWN SHELENE AND THE SCHOOL, EITHER WAY. 4. ON THE FORWARD LEG TO DURBAN THE HOLDER IS RESTRICTED FROM PICKING UP PASSENGERS FROM LEAVING MALANDELA ROAD - OR NTUZUMA MAIN ROAD UNTIL REACHING THE DURBAN TAXI RANK. 5. ON THE RETURN JOURNEY TO NTUZUMA THE HOLDER IS RESTRICTED FROM SETTING DOWN PASSENGERS UNTIL REACHING MALANDELA ROAD OR NTUZUMA MAIN ROAD, RESPECTIVELY. 6. ENTRY OR RANKING ON PRIVATE PROPERTY IS NOT PERMITTED WITHOUT WRITTEN PERMISSION OF THE LANDLORD, A COPY OF WHICH MUST BE SUPPLIED TO THE BOARD. 7. WITHOUT HAVING ENTERED INTO AN AGREEMENT WITH OTHER OPERATORS ON A COMMON ROUTE, AS CONTEMPLATED BY SECTION 88(2)(B) OF ACT 22 OF 2000, THE PICKING UP OR SETTING DOWN OF PASSENGERS ON SUCH ROUTE IS NOT PERMITTED. A COPY OF SUCH AGREEMENT MUST BE SUPPLIED TO THE BOARD. 8. AT RANKS, WHETHER ON – STREET OR OFF – STREET, ONLY THE TAXIS THAT CAN BE ACCOMMODATED IN THE DEMARCATED AREA MAY OCCUPY THE RANK, EXCESS VEHICLES MUST HOLD ELSEWHERE AT DESIGNATED HOLDING AREAS. 9. RANK PERMITS OR LETTERS OF AUTHORITY MUST BE PRODUCED IN RESPECT OF ALL RANKS IN MUNICIPAL AREAS, IN PARTICULAR MAJOR TOWNS AND CITIES AND IN PARTICULAR INTER-PROVINCIAL DESTINATIONS. 10. THE ALLOCATION OF ANY ROUTE OR PORTION OF A ROUTE IS SUBJECT TO THE CONDITION THAT IT HAS BEEN APPROVED AND ALLOCATED IN GOOD FAITH AND THAT SUCH ROUTE WILL BE INVALID SHOULD IT TRANSPIRE THAT THE ROUTE OR PORTION THEREOF WILL, OR HAS CAUSED CONFLICT DUE TO IT HAVING BEEN APPROVED BASED ON INCORRECT OR FALSE INFORMATION SUPPLIED TO THE BOARD OR AS A RESULT OF AN ERROR. IN SUCH INSTANCE THE OPERATING LICENSE MUST BE RETURNED TO THE BOARD FOR CORRECTION. 11. THE VEHICLE MUST BE COVERED BY MOTOR VEHICLE INSURANCE AS WELL AS PERSONAL LIABILITY INSURANCE.
---------	---



GAZETTE

REGION: ALL

GAZETTE PRINT DATE : 29 JANUARY 2014

GAZETTE EXPIRY DATE: 19 FEBRUARY 2014

1) APP0000903	GAZETTE NUMBER: LGKZNG08-2014-JAN
2) MBUYISELWA SIMON ZUMA ID NO. 7306215522081	
3) 7 PIENAR ROAD POETS CORNER DURBAN 4000	
4) APPLICANT TYPE : NEW OPERATING LICENCE	
5) 1 x 15 (SEATED) 0 (STANDING)	
6.1.1.1	ROUTE
6.1.1.2	<p>ROUTE 2 DURBAN TO NTUZUMA A & B: RETURN ROUTE :</p> <p>2.1. FROM RANK 251 B INTO AND ALONG FIELD STREET, INTO ALBERT STREET INTO UMGENI ROAD (R102), INTO NORTH COAST ROAD, LEFT INTO SEACOW LAKE ROAD, INTO INANDA ROAD (M21)</p> <p>2.2. INTO ALBERT STREET, INTO UMGENI ROAD, INTO NEW UMGENI ROAD (M19), TURN RIGHT INTO OFF-RAMP FROM THE N2 TO M21, LEFT INTO INANDA ROAD (M21) ALONG M21 INTO INANDA HIGHWAY, LEFT INTO NEWLANDS WEST DRIVE, RIGHT INTO CASTLEHILL DRIVE, LEFT INTO NEWLANDS EXPRESSWAY (NTUZUMA MAIN), RIGHT INTO MPISI ROAD, LEFT INTO BHEJANE ROAD, LEFT INTO MPANGELE ROAD, RIGHT INTO NKASA ROAD, LEFT INTO INGCEBO DRIVE AND PROCEED TO KWANTINI AND RETURN ALONG INGCEBO DRIVE TO THE BUS DEPOT AND RETURN ALONG INGCEBO DRIVE TO ANY OF THE ROUTES ON THE ABOVE ANNEXURE IN REVERSE.</p> <p>2.3. FROM RANK 251 IN WARWICK AVENUE, RIGHT INTO ALICE STREET, LEFT INTO ALBERT STREET AND PROCEED AS PER 2.2 OR 2.1 TO NTUZUMA.</p> <p>NB: ALL RESTRICTION IMPOSED DURING PROVISIONAL REGISTRATION STILL APPLY.</p>



GAZETTE

REGION: ALL

GAZETTE PRINT DATE : 29 JANUARY 2014

GAZETTE EXPIRY DATE: 19 FEBRUARY 2014

6.1.1.3	<p>ROUTE 0</p> <p>CONDITIONS / RESTRICTIONS:</p> <ol style="list-style-type: none"> 1. PASSENGERS MAY BE PICKED UP AND/OR SET DOWN ONLY AT DESIGNATED TAXI RANK OR TAXI STOP, WHICH SHALL EXCLUDE BUS STOPS. 2. RESTRICTION AND CONDITIONS IMPOSED BY THE TAXI APPEAL TRADITIONAL ON 04/02/2000 TO REMAIN IN FORCE. 3. THE HOLDER IS RESTRICTED FROM PICKING UP OR SETTING DOWN SHELENE AND THE SCHOOL, EITHER WAY. 4. ON THE FORWARD LEG TO DURBAN THE HOLDER IS RESTRICTED FROM PICKING UP PASSENGERS FROM LEAVING MALANDELA ROAD - OR NTUZUMA MAIN ROAD UNTIL REACHING THE DURBAN TAXI RANK. 5. ON THE RETURN JOURNEY TO NTUZUMA THE HOLDER IS RESTRICTED FROM SETTING DOWN PASSENGERS UNTIL REACHING MALANDELA ROAD OR NTUZUMA MAIN ROAD, RESPECTIVELY. 6. ENTRY OR RANKING ON PRIVATE PROPERTY IS NOT PERMITTED WITHOUT WRITTEN PERMISSION OF THE LANDLORD, A COPY OF WHICH MUST BE SUPPLIED TO THE BOARD. 7. WITHOUT HAVING ENTERED INTO AN AGREEMENT WITH OTHER OPERATORS ON A COMMON ROUTE, AS CONTEMPLATED BY SECTION 88(2)(B) OF ACT 22 OF 2000, THE PICKING UP OR SETTING DOWN OF PASSENGERS ON SUCH ROUTE IS NOT PERMITTED. A COPY OF SUCH AGREEMENT MUST BE SUPPLIED TO THE BOARD. 8. AT RANKS, WHETHER ON – STREET OR OFF – STREET, ONLY THE TAXIS THAT CAN BE ACCOMMODATED IN THE DEMARCATED AREA MAY OCCUPY THE RANK, EXCESS VEHICLES MUST HOLD ELSEWHERE AT DESIGNATED HOLDING AREAS. 9. RANK PERMITS OR LETTERS OF AUTHORITY MUST BE PRODUCED IN RESPECT OF ALL RANKS IN MUNICIPAL AREAS, IN PARTICULAR MAJOR TOWNS AND CITIES AND IN PARTICULAR INTER-PROVINCIAL DESTINATIONS. 10. THE ALLOCATION OF ANY ROUTE OR PORTION OF A ROUTE IS SUBJECT TO THE CONDITION THAT IT HAS BEEN APPROVED AND ALLOCATED IN GOOD FAITH AND THAT SUCH ROUTE WILL BE INVALID SHOULD IT TRANSPIRE THAT THE ROUTE OR PORTION THEREOF WILL, OR HAS CAUSED CONFLICT DUE TO IT HAVING BEEN APPROVED BASED ON INCORRECT OR FALSE INFORMATION SUPPLIED TO THE BOARD OR AS A RESULT OF AN ERROR. IN SUCH INSTANCE THE OPERATING LICENSE MUST BE RETURNED TO THE BOARD FOR CORRECTION. 11. THE VEHICLE MUST BE COVERED BY MOTOR VEHICLE INSURANCE AS WELL AS PERSONAL LIABILITY INSURANCE.
---------	---



GAZETTE

REGION: ALL

GAZETTE PRINT DATE : 29 JANUARY 2014

GAZETTE EXPIRY DATE: 19 FEBRUARY 2014

1) APP0000915	GAZETTE NUMBER: LGKZNG08-2014-JAN
2) MO NDLOVU ID NO. 7209135533081	
3) PO BOX 27658 UMZINTO 4200	
4) APPLICANT TYPE : NEW OPERATING LICENCE	
5) 1 x 14 (SEATED) 0 (STANDING)	
6.1.1.1	ROUTE 1 IMPUNGA TO DURBAN AND RETURN: FROM APPROVED TAXI RANK IN IMPUNGA INTO AND ALONG R612, DROP ONLY ALONG R612 TO UMZINTO DROP IN UMZINTO, BACK TO R612 AND TURN LEFT TO JOIN N2 FREEWAY AND PROCEED INTO M4 / ALBERT LUTHULI HIGHWAY, LEFT INTO SMITH STREET, RIGHT INTO WARWICK AVENUE TO RANK 292C ON WARWICK AVENUE, DURBAN AND RETURN WITH PASSENGERS FROM RANK 292C, WARWICK AVENUE DURBAN. TURN LEFT TO JOIN WEST STREET AND TURN RIGHT ALONG PARK STREET RIGHT TO JOIN (M4) / ALBERT LUTHULI HIGHWAY INTO N2 FREEWAY, TURN LEFT AND RIGHT AGAIN TO JOIN R612 AND PROCEED TO THE STARTING POINT AT IMPUNGA.
6.1.1.2	ROUTE 2 IMPUNGA TO HIGHFLATS FROM APPROVED TAXI RANK IN IMPUNGA, KENTERTON INTO AND ALONG R612 TO HIGHFLATS TAXI RANK AND RETURN WITH OWN PASSENGERS. (DROP AND PICK UP AT MACKENZIE KNOGHKAR MASHU, STUARTVILLE, HLUTANKUNGU, GOXE NKAWINI, JOLIVET, NJANE R, SJAHILE, KENTERTON, IMPUNGA.)
6.1.1.3	ROUTE 3 IMPUNGA TO UMZINTO: FROM APPROVED TAXI RANK IN IMPUNGA, KENTERTON INTO AND ALONG R612 (DROP ONLY) STRAIGHT INTO UMZINTO AND RETURN ALONG THE SAME ROUTE WITH PASSENGERS. START DROPPING IN KENTERTON, IMPUNGA SJAHILE, NJANE R, JOLIVET, NKAWINI, GOXE HLUTHANKUNGU, NGU, AND STUARTVILLE.
6.1.1.4	ROUTE 4 JOLIVET TO DURBAN: FROM APPROVED TAXI RANK IN JOLIVET TO DURBAN RANK NO. 292C WARWICK AVENUE ALONG R612 TURN RIGHT INTO UMZINTO. (DROP ONLY) BACK TO R612 AND TURN LEFT INTO N2 FREEWAY AND PROCEED DIRECT INTO M4 / ALBERT LUTHULI HIGHWAY, LEFT INTO SMITH STREET, RIGHT INTO WARWICK AVENUE TO RANK 292C ON WARWICK AVENUE, DURBAN AND RETURN. TURN LEFT INTO WEST STREET, TURN RIGHT INTO PARK STREET, RIGHT INTO INKOSI ALBERT LUTHULI HIGHWAY, INTO (N2) SOUTH COAST FREEWAY TURN LEFT INTO PARK RYNIE INTO R612 AND START DROPPING IN KENTERTON, IMPUNGA, SJAHILE, NJANE R JOLIVET, NKAWINI, GOXE, HLUTHAKUNGU, STUARTVILLE MASHU UNTIL REACHING THE STARTING POINT OF JOLIVET.



GAZETTE

REGION: ALL

GAZETTE PRINT DATE : 29 JANUARY 2014

GAZETTE EXPIRY DATE: 19 FEBRUARY 2014

6.1.1.5	<p>ROUTE 5 JOLIVET TO HIGHFLATS: FROM APPROVED TAXI RANK IN JOLIVET, PASSING THROUGH NKAWINI, GOXI, STUARTVILLE, NJANE R, SJAHI, KENTERTON, IMPUNGA MASHU, KNOGHKAR, MACKENZIE INTO AND ALONG R612. AND PROCEED INTO HIGHFLATS TAXI RANK AND WAIT FOR OWN PASSENGERS BEFORE RETURNING ALONG R612 DROP AND PICK TO MACKENZIE, KNOGHKAR, MASHU, STUARTVILLE, HLUTHANKUNGU, GOXE, NKAWINI, JOLIVET R SJAHI, KENTERTON, IMPUNGA UNTIL REACHING JOLIVET.</p>
6.1.1.6	<p>ROUTE 6 JOLIVET TO UMZINTO: FROM APPROVED TAXI RANK IN JOLIVET PASSING THROUGH NKAWINI, GOXE, STUARTVILLE, NJANE R, SJAHI, KENTERTON, IMPUNGA INTO AND ALONG R612 DROP ONLY. PROCEED TO UMZINTO TAXI RANK AND WAIT FOR OWN PASSENGERS, AND RETURN ALONG R612. START DROPPING AT KENTERTON IMPUNGASJAHI, NJANE R, JOLIVET, NKAWINI GOXE, HLUTHANKUNGU, STUARTVILLE UNTIL REACHING JOLIVET ESCORT - JOHANNESBURG, 2202EN1205GJ10050212, KZNBRCCLDY006045 ROUTE 33 ESCORT TO JOHANNESBURG FROM APPROVED TAXI RANK IN ESCORT LOADING INTO ALEXANDRA STREET, TO LOSKOP ROAD, TO N3, TO TUGELA PLAZA, VAN REENEN, PASS HARRISMITH, PASS WARDEN, VILLIERS, TOLL PLAZA, HEIDELBERG, JOHANNESBURG OFF RAMP, N3 EAST OFF RAMP GEORGE GOCH, JOHNPA, COMMISSIONER STREET, VAN WILLIGH STREET, KLEIN STREET, PLANE STREET, LOVE DAY STREET TO SIMMONS STREET, INTO BREE STREET TAXI RANK AND RETURN ALONG THE FORWARD ROUTE IN REVERSE. IMPORTANTNO PASSENGERS MAY BE PICKED UP OR SET DOWN EN ROUTE. THIS ROUTE MAY NOT BE ISSUED UNLESS A RANK PERMIT FOR JOHANNESBURG IS PRODUCED. ESCORT - VEREENIGING, 2202EN1205S210050213, KZNBRCCLDY006047, ROUTE 34. ESCORT TO VEREENIGING FROM ALEXANDRA STREET TAXI RANK LOADING INTO LOSKOP ROAD PASS ULTRA CITY INTO N3, LEFT INTO R74 BERGVILLE, OFFLOADING ONLY, PROCEED ALONG R74 TO HARRISMITH, OFF LOADING ONLY INTO N5, PASS KASTEL, TO RIETS ALONG R57 TO PETRUS STEYN, HEILBRON INTO R82 DIRECT TO VEREENIGING, INTO THE APPROVED TAXI RANK AND RETURN ALONG THE FORWARD ROUTE IN REVERSE. IMPORTANTTHIS ROUTE MAY NOT BE ISSUED UNLESS A RANK PERMIT FOR VEREENIGING IS PRODUCED. ESCORT - QWAQWA, 2202EN7100H010050214, KZNBRCCLDY006048 ROUTE 36 ESCORT TO QWAQWA FROM ALEXANDRA STREET TAXI RANK LOADING INTO LOSKOP ROAD, PASS ULTRA CITY TO N3 LEFT TO R74 WINTERTON INTO R74 BERGVILLE AND PROCEED DIRECT TO QWAQWA TAXI RANK OFFLOADING AND LOADING AND RETURN ALONG THE FORWARD ROUTE IN REVERSE. IMPORTANTTHIS ROUTE MAY NOT BE ISSUED UNLESS A RANK PERMIT FOR VEREENIGING IS PRODUCED. ESCORT - ZWELISHA, 2202EN2203BL10050215, KZNBRCCLDY006049 ROUTE 37 ZWELITSHA TO ESCORT FROM APPROVED TAXI RANK IN ZWELITSHA LOCATION AND TURN LEFT INTO P29 NTABAMHLOPHE ROAD LOADING AND OFFLOADING ALONG THE WAY. UP TO WEMBEZI, PROCEED ALONG P29, INTO MARTIN ROAD, HELLET ROAD, RICHMOND ROAD, CONNOR STREET, TURN INTO ALEXANDRA STREET INTO TAXI RANK AND RETURN ALONG THE FORWARD ROUTE IN REVERSE. 37.1 ALTERANTIVE ROUTE FROM P29 INTO HARRY MILLER ROAD, SUBWAY ROAD, ALBERT STREET, PHILLIP STREET ALONG ALEXAND</p>



GAZETTE

REGION: ALL

GAZETTE PRINT DATE : 29 JANUARY 2014

GAZETTE EXPIRY DATE: 19 FEBRUARY 2014

<p>1) APP0000918</p> <p>2) PATRICK VELI SIBISI ID NO. 4202045581087</p> <p>3) P.O.BOX 60237 PHOENIX 4080</p> <p>4) APPLICANT TYPE : NEW OPERATING LICENCE</p> <p>5) IS STILL TO BE ACQUIRED</p>	<p>GAZETTE NUMBER: LGKZNG08-2014-JAN</p>
<p>6.1.1.1</p>	<p>PIESANG TO DURBAN FROM RANK ROAD 108466 (NEW ROAD) LEFT DALMENY ROAD, LEFT NTUZUMA ACCESS ROAD BECOMING ROAD 102 UMNGENI ROAD, SOLDIERS WAY TO SOLDIERS WAY TAXI RANK, RIGHT INTO FIELD STREET, LEFT INTO LEOPOLD STREET TO CENTENARY ROAD RANK. FROM RANK ROAD 108466 (NEW ROAD), LEFT DALMENY ROAD, LEFT NTUZUMA ACCESS ROAD RIGHT BECOMING R102, M25, RIGHT ALONG N2 TO N2 OFF RAMP WITH INANDA ROAD, LEFT M21 INANDA ROAD THROUGH SPRINGFIELD PARK, RIGHT NORTH COAST ROAD, BECOMING UMNGENI ROAD, RIGHT LEOPOLD STREET WARWICK AVENUE TO CENTENARY ROAD TAXI RANK. (NO PICKING UP OF PASSENGERS ALONG UMNGENI ROAD) FROM RANK ROAD 108466 (NEW ROAD), LEFT DALMENY ROAD LEFT NTUZUMA ACCESS ROAD BECOMING ROAD 102 M25, RIGHT N2 ALONG N2 TO ITS OFF RAMP WITH M21 AND UMNGENI LEFT M19, INTO UMNGENI M19 CONNAUGHT BRIDGE, UMNGENI ROAD SOLDIERS WAY TAXI RANK, RIGHT INTO FIELD STREET, LEFT INTO LEOPOLD STREET, WARWICK AVENUE TO CENTENARY ROAD TAXI RANK. (NO PICKING UP OF PASSENGERS ALONG UMNGENI ROAD).</p>
<p>6.1.1.2</p>	<p>CONDITIONS/RESTRICTIONS 1. PASSENGERS MAY BE PICKED UP AND/OR SET DOWN ONLY AT DESIGNATED TAXI RANK OR TAXI STOP, WHICH SHALL EXCLUDE BUS STOPS. 2. ENTRY OR RANKING ON PRIVATE PROPERTY IS NOT PERMITTED WITHOUT PERMISSION OF THE LANDLORD, A COPY OF WHICH MUST BE SUPPLIED TO THE BOARD BEFORE ISSUE OPERATING LICENSE. 3. WITHOUT HAVING ENTERED INTO AN AGREEMENT WITH OTHER OPERATORS ON A COMMON ROUTE, AS CONTEMPLATED BY SECTION 88 (2) (B) OF ACT 22 OF 2000, THE PICKING UP OR SETTING DOWN OF PASSENGERS ON SUCH ROUTE IS NOT PERMITTED. A COPY OF SUCH AGREEMENT MUST BE SUPPLIED TO THE BOARD. 4. AT RANKS, WHETHER ON -STREET OR OFF-STREET, ONLY THE TAXIS THAT CAN BE ACCOMMODATED IN THE DEMARCATED AREA MAY OCCUPY THE RANK, EXCESS VEHICLES MUST HOLD ELSEWHERE AT DESIGNATED HOLDING AREAS. 5. RANK PERMITS OR LETTERS OF AUTHORITY MUST BE PRODUCED IN RESPECT OF ALL RANKS IN MUNICIPAL ARREARS, IN PARTICULAR MAJOR TOWNS AND CITIES. 6. THE ALLOCATION OF ANY ROUTE OR PORTION OF A ROUTE IS SUBJECT TO THE CONDITION THAT IT HAS BEEN APPROVED AND ALLOCATED IN GOOD FAITH AND THAT SUCH ROUTE WILL BE INVALID SHOULD IT TRANSPIRE THAT THE ROUTE OR PORTION THEREOF WILL, OR HAS CAUSED CONFLICT DUE TO IT HAVING BEEN APPROVED BASED ON INCORRECT OR FALSE INFORMATION SUPPLIED TO THE BOARD OR AS A RESULT OF AN ERROR. IN SUCH INSTANCE THE OPERATING LICENSE MUST BE RETURNED TO THE BOARD FOR CORRECTION. 7. THE VEHICLE MUST BE COVERED BY MOTOR VEHICLE INSURANCE AS WELL AS PERSONAL LIABILITY INSURANCE.</p>



GAZETTE

REGION: ALL

GAZETTE PRINT DATE : 29 JANUARY 2014

GAZETTE EXPIRY DATE: 19 FEBRUARY 2014

1) APP0000921	GAZETTE NUMBER: LGKZNG08-2014-JAN
2) MBUSO CLIFFORD XABA	ID NO. 5402235754085
3) 25 ACACIA ROAD	PINETOWN
	3610
4) APPLICANT TYPE :	NEW OPERATING LICENCE
5) 1 x 15 (SEATED)	0 (STANDING)
6.1.1.1	<p>CONDITIONS:</p> <ol style="list-style-type: none"> 1. PASSENGERS MAY BE PICKED UP AND/OR SET DOWN ONLY AT DESIGNATED TAXI RANK OR TAXI STOP, WHICH SHALL EXCLUDE BUS STOPS. 2. ON THE IN BOUND TRIP TO DURBAN, NO PASSENGERS MAY BE PICKED UP EN ROUTE FROM ENTERING NORTH COAST ROAD, UNTIL REACHING CENTENERY ROAD OR SOLDIERS WAY TAXI RANK 3. ON THE RETURN TRIP TO NEWTOWN, NO PASSENGERS MAY BE SET DOWN UNTIL LEAVING THE (M25) KWA- MASHU HIGHWAY. 4. ENTRY OR RANKING ON PRIVATE PROPERTY IS NOT PERMITTED WITHOUT WRITTEN PERMISSION OF THE LANDLORD, A COPY OF WHICH MUST BE SUPPLIED TO THE BOARD. 5. WITHOUT HAVING ENTERED INTO AN AGREEMENT WITH OTHER OPERATORS ON A COMMON ROUTE, AS CONTEMPLATED BY SECTION 88(2)(B) OF ACT 22 OF 2000, THE PICKING UP OR SETTING DOWN OF PASSENGERS ON SUCH ROUTE IS NOT PERMITTED. A COPY OF SUCH AGREEMENT MUST BE SUPPLIED TO THE BOARD. 6. AT RANKS, WHETHER ON STREET OR OFF STREET, ONLY THE TAXIS THAT CAN BE ACCOMODATED IN THE DEMARCATED AREA MAY OCCUPY THE RANK, EXCESS VEHICLES MUST HOLD ELSEWHERE AT DESIGNATED HOLDING AREAS. 7. AS FOR ROUTE 2.3: RESTRICTED FROM PICKING UP OR SETTING DOWN ON THE FORWARD LEG AND FROM SETTING DOWN ON THE RETURN LEG AT NTUZUMA TRAINING COLLEGE. 8. RESTRICTED FROM PICKING UP OR SETTING DOWN INTERMEDIATE PASSENGERS IN THE CBD OF DURBAN AND PINETOWN. 9. ON THE INBOUND TRIP TO PINETOWN, NO PASSENGERS MAY BE PICKED UP EN ROUTE FROM ENTERING (M25) KWA MASHU HIGHWAY, UNTIL REACHING SHEPSTONE ROAD. 10. ON RETURN TRIP TO NEWTON, NO PASSENGERS MAY BE SET DOWN UNTIL LEAVING KWAMASHU HIGHWAY (M25). 11. RANK PERMITS OR LETTERS OF AUTHORITY MUST BE PRODUCED IN RESPECT OF ALL RANKS IN MUNICIPAL AREAS, IN PARTICULAR MAJOR TOWNS AND CITIES AND IN PARTICULAR INTER-PROVINCIAL DESTINATIONS. 12. THE ALLOCATION OF ANY ROUTE OR PORTION OF A ROUTE IS SUBJECT TO THE CONDITION THAT IT HAS BEEN APPROVED AND ALLOCATED IN GOOD FAITH AND THAT SUCH ROUTE WILL BE INVALID SHOULD IT TRANSPIRE THAT THE ROUTE OR PORTION THEREOF WILL, OR HAS CAUSED CONFLICT DUE TO IT HAVING BEEN APPROVED BASED ON INCORRECT OR FALSE INFORMATION SUPPLIED TO THE BOARD OR AS A RESULT OF AN ERROR. IN SUCH INSTANCE THE OPERATING LICENCE MUST BE RETURNED TO THE BOARD FOR CORRECTION.



GAZETTE

REGION: ALL

GAZETTE PRINT DATE : 29 JANUARY 2014

GAZETTE EXPIRY DATE: 19 FEBRUARY 2014

6.1.1.2 APPROVED ROUTES 1,2,3,4,5
NEWTOWN ABC TRANS MINIBUS OWNERS ASSOCIATION

ROUTE 1

1. INNER CIRCLE ROUTES WITHIN NEWTOWN A,B,&C, SOWETO & INANDA GLEBE

A. FROM A TAXI RANK CORNER OF KING BHEKUZULU ROAD AND AN ACCESS ROAD TO NEWTOWN "A", LEFT INTO KING BHEKUZULU ROAD, TURN RIGHT PROCEEDING ALONG KING BHEKUZULU ROAD, TURN LEFT BEFORE THE MARKET, PROCEED ALONG THIS ROAD PARALLEL TO SOWETO, PROCEED UNTIL INTERSECTION WITH KING BHEKUZULU ROAD, PROCEED TO THE RANK CORNER OF KING BHEKUZULU ROAD AND THE ROAD TO INANDA NEWTOWN "A".

B. FROM THE RANK IN (1) ABOVE, LEFT INTO KING BHEKUZULU ROAD, PROCEED TURN LEFT INTO KING BHEKUZULU ROAD, RIGHT INTO KING BHEKUZULU ROAD, LEFT INTO UNNAMED ROAD TO INANDA GLEBE.

TURN LEFT AND PROCEED ALONG AN UNNAMED ROAD UNTIL INTERSECTION WITH SOWETO GROVE, LEFT INTO SOWETO GROVE, TURN RIGHT INTO KING BHEKUZULU DRIVE, ALONG SANDLWANA DRIVE INTO SIYAYA ROAD, LEFT INTO KING BHEKUZULU ROAD, RIGHT INTO KHUPHUKA GROVE, LEFT INTO PHAPHAMA AVENUE, PROCEED TURNING LEFT INTO PHAPHAMA AVENUE, TURN RIGHT INTO M25.....

C. FROM THE RANK CORNER OF KING BHEKUZULU ROAD AND THE ACCESS ROAD TO NEWTOWN "A", TURN RIGHT INTO KING BHEKUZULU ROAD, RIGHT INTO AN ACCESS ROAD, LEFT INTO KING BHEKUZULU ROAD, LEFT INTO SANDLWANA DRIVE, ALONG SANDLWANA DRIVE, INTO SIYAYA ROAD, RIGHT INTO KING BHEKUZULU ROAD, LEFT INTO SINAMUVA DRIVE, RIGHT INTO SOMLANDELA DRIVE, RIGHT INTO AN UNNAMED ROAD, LEFT INTO ITHENDELE DRIVE, LEFT INTO NTUZUMA ACCESS ROAD, RIGHT INTO M25.....

D. FROM A TAXI RANK CORNER OF KING BHEKUZULU ROAD AND ACCESS ROAD TO NEWTOWN "A", RIGHT INTO KING BHEKUZULU ROAD, INTO ACCESS ROAD, INTO SOWETO GROVE, RIGHT INTO SENZAKAHLE WALK, RIGHT INTO MASICEBE WAY AND PROCEED TURNING LEFT INTO SOWETO GROVE, THEN RIGHT INTO KING BHEKUZULU ROAD, LEFT INTO SANDLWANA DRIVE AND PROCEED AS PER ROUTE (B) ABOVE.



GAZETTE

REGION: ALL

GAZETTE PRINT DATE : 29 JANUARY 2014

GAZETTE EXPIRY DATE: 19 FEBRUARY 2014

6.1.1.3	<p>ROUTE 2</p> <p>2. FROM ANY OF THE ABOVE ROUTES TO THE FOLLOWING DESTINATIONS:</p> <p>2.1. BESTER'S TAXI RANK FROM ANY OF THE INNER CIRCLE ROUTES ABOVE, INTO KING BHEKUZULU ROAD, ALONG KING BHEKUZULU ROAD, LEFT INTO ITHENDELE DRIVE, LEFT INTO NTUZUMA ACCESS ROAD, RIGHT INTO THE ON-RAMP TO THE M25, RIGHT INTO BESTER'S TAXI RANK AND RETURN ALONG THE SAME ROUTE IN REVERSE.</p> <p>2.2. KWAMASHU CROSS ROADS FROM ANY OF THE INNER CIRCLE ROUTES ABOVE INTO M25, RIGHT PROCEEDING ALONG M25 ON-RAMP, INTO M25, LEFT INTO MALANDELA ROAD OFF-RAMP, RIGHT INTO MALANDELA ROAD, AND PROCEED TURNING RIGHT INTO KWAMASHU CROSSROADS TAXI RANK AND RETURN ALONG THE SAME ROUTE IN REVERSE.</p> <p>2.3. KWAMASHU STATION FROM ANY OF THE INNER CIRCLE ROUTES ABOVE INTO ITHENDELE ROAD INTO:</p> <p>2.3.1. NYALA ROAD, PROCEED ALONG NYALA ROAD, RIGHT INTO BHEJANE ROAD AND PROCEED TO KWAMASHU TAXI RANK AND RETURN ALONG THE SAME ROUTE IN REVERSE.</p> <p>2.3.2. NYALA ROAD, LEFT INTO SIBISI ROAD, RIGHT INTO BHEJANE ROAD AND PROCEED TO KWAMASHU TAXI RANK AND RETURN ALONG THE SAME ROUTE IN REVERSE.</p> <p>RETURN ALONG THE SAME ROUTE IN REVERSE.</p> <p>2.2. KWAMASHU CROSS ROADS FROM ANY OF THE INNER CIRCLE ROUTES ABOVE INTO M25, RIGHT PROCEEDING ALONG M25 ON-RAMP, INTO M25, LEFT INTO MALANDELA ROAD OFF-RAMP, RIGHT INTO MALANDELA ROAD, AND PROCEED TURNING RIGHT INTO KWAMASHU CROSSROADS TAXI RANK AND RETURN ALONG THE SAME ROUTE IN REVERSE.</p> <p>2.3. KWAMASHU STATION FROM ANY OF THE INNER CIRCLE ROUTES ABOVE INTO ITHENDELE ROAD INTO:</p> <p>2.3.1. NYALA ROAD, PROCEED ALONG NYALA ROAD, RIGHT INTO BHEJANE ROAD AND PROCEED TO KWAMASHU TAXI RANK AND RETURN ALONG THE SAME ROUTE IN REVERSE.</p> <p>2.3.2. NYALA ROAD, LEFT INTO SIBISI ROAD, RIGHT INTO BHEJANE ROAD AND PROCEED TO KWAMASHU TAXI RANK AND RETURN ALONG THE SAME ROUTE IN REVERSE.</p>
---------	--



GAZETTE

REGION: ALL

GAZETTE PRINT DATE : 29 JANUARY 2014

GAZETTE EXPIRY DATE: 19 FEBRUARY 2014

6.1.1.4	<p>ROUTE 3</p> <p>FORWARD ROUTE: FROM ANY OF THE INNER CIRCLE ROUTE ABOVE TO:</p> <p>3. DURBAN (AND RETURN AS PER ROUTES IN 5)</p> <p>3.1. OLD NORTH COAST ROAD</p> <p>NORTH COAST ROAD PASS CONNAUGHT BRIDGE INTO UMGENI ROAD, ALONG UMGENI ROAD INTO SOLDIERS WAY, SOLDIERS WAY TAXI RANK INTO FIELD STREET, LEOPOLD STREET, WARWICK AVENUE INTO CENTENARY ROAD TAXI RANK.</p> <p>3.2. VIA SPAGHETTI JUNCTION</p> <p>N2 ON RAMP TO SPAGHETTI JUNCTION ALONG N3, INTO OLD DUTCH ROAD, LEFT INTO CENTENARY ROAD AND PROCEED TO CENTENARY ROAD TAXI RANK.</p> <p>3.3. VIA POINT</p> <p>ALONG UMGENI ROAD, ARGYLE ROAD, BRICKHILL ROAD, POINT ROAD, BAY TERRACE, STANGER STREET, ORDNANCE ROAD, LEFT INTO SOLDIERS WAY, RIGHT INTO QUEENS STREET, RIGHT INTO FIELD STREET, RIGHT INTO SOLDIER'S WAY TAXI RANK.</p> <p>(RESTRICTED FROM PICKING UP OR SETTING DOWN INTERMEDIATE PASSENGERS FROM ARGYLE ROAD TO ORDNANCE ROAD ON FORWARD AND RETURN JOURNEYS).</p>
6.1.1.5	<p>ROUTE 4</p> <p>4. PINETOWN</p> <p>4.1. ALONG ANY OF THE INNER CIRCLE ROUTES ABOVE, INTO AND ALONG THE M25, RIGHT INTO THE N2, INTO THE M19/ M21 OFF-RAMP, RIGHT INTO THE M19, INTO SHEPSTONE ROAD, OLD MAIN ROAD, ESCOM ROAD, SHEPSTONE ROAD, RIGHT INTO CROMPTON STREET, RIGHT INTO OLD MAIN ROAD, LEFT INTO ANDERSON ROAD AND PROCEED TO HILL STREET TAXI RANK AND RETURN ALONG THE SAME ROUTE IN REVERSE.</p> <p>OR</p> <p>4.2. OLD MAIN ROAD, INTO RICHMOND ROAD, INTO TRAFFORD ROAD, HILLCLIMB ROAD, KHAYALAMI ROAD, CIRCUIT ROAD, MALCOLM ROAD, ALBERT ROAD, ALEXANDER ROAD TO WESTMED AND RETURN ALONG ALEXANDER ROAD, LEFT INTO RICHMOND ROAD, INTO OLD MAIN ROAD, RIGHT INTO ANDERSON ROAD AND PROCEED TO HILL STREET TAXI RANK AND RETURN ALONG THE SAME ROUTE IN REVERSE.</p>



GAZETTE

REGION: ALL

GAZETTE PRINT DATE : 29 JANUARY 2014

GAZETTE EXPIRY DATE: 19 FEBRUARY 2014

6.1.1.6 ROUTE 5

5. RETURN ROUTES: DURBAN TO NEWTOWN A, B & C

5.1. SOLDIER'S WAY TAXI RANK

SOLDIER'S WAY TAXI RANK, INTO FIELD STREET, INTO ALBERT STREET, INTO UMGENI ROAD, ACROSS CONNAUGHT BRIDGE, INTO NORTH COAST ROAD; ONTO THE M25, INTO NTUZUMA ACCESS ROAD OFF-RAMP, LEFT INTO NTUZUMA ACCESS ROAD AND PROCEED ALONG ANY OF THE INNER CIRCLE ROUTES IN REVERSE.

5.2. SOLDIER'S WAY TAXI RANK

FROM SOLDIER'S WAY TAXI RANK, INTO FIELD STREET, LEFT INTO LEOPOLD STREET, INTO CANONGATE ROAD, INTO THE WESTERN FREEWAY (N3), ONTO THE N2, ALONG THE KWAMASHU HIGHWAY (M25), INTO NTUZUMA ACCESS ROAD OFF-RAMP, LEFT INTO NTUZUMA ACCESS ROAD AND PROCEED ALONG ANY OF THE INNER CIRCLE ROUTES IN REVERSE.

5.3. CENTENARY ROAD TAXI RANK

FROM CENTENARY ROAD TAXI RANK, INTO MARKET ROAD, LEFT INTO ALICE STREET, LEFT INTO ALBERT STREET, INTO UMGENI ROAD, INTO NORTH COAST ROAD, INTO THE M25, INTO NTUZUMA ACCESS ROAD OFF-RAMP, LEFT INTO NTUZUMA ACCESS ROAD, AND PROCEED ALONG ANY OF THE INNER CIRCLE ROUTES IN REVERSE.

5.4. CENTENARY ROAD TAXI RANK

FROM CENTENARY TAXI RANK, INTO MARKET ROAD, RIGHT INTO LEOPOLD STREET, INTO CANONGATE ROAD, INTO THE WESTERN FREEWAY (N3), INTO THE N2, ALONG THE N2, INTO KWAMASHU HIGHWAY (M25), INTO NTUZUMA ACCESS ROAD OFF-RAMP, LEFT INTO NTUZUMA ACCESS ROAD AND PROCEED ALONG ANY OF THE INNER ROUTES IN REVERSE.



GAZETTE

REGION: ALL

GAZETTE PRINT DATE : 29 JANUARY 2014

GAZETTE EXPIRY DATE: 19 FEBRUARY 2014

1) APP0000925	GAZETTE NUMBER: LGKZNG08-2014-JAN
2) BHEKUMUZI VICTOR MOLIFE ID NO. 4608145424087	
3) P. O BOX 249 DANNHAUSER 3080	
4) APPLICANT TYPE : NEW OPERATING LICENCE	
5) 1 x 13 (SEATED) 0 (STANDING)	
6.1.1.1	1. DANNHAUSER TO DUNDEE: FROM DANNHAUSER TAXI RANK PASS STEELDRIFT ROAD PASS HATTINGSRUIT ENTER DUNDEE ON KARELS ROAD TO DUNDEE TAXI RANK AND RETURN.
6.1.1.2	2. DANNHAUSER TO NEWCASTLE: FROM DANNHAUSER TAXI RANK TO NEWCASTLE PROCEED ENTER N11 TURN RIGHT PASS BALLENGEICH PASS KILBARCHEN TURN LEFT PROCEED ENTER ON ALLEN STREET TO TAXI RANK AND RETURN.
6.1.1.3	3. ANNIEVILLE TO NEWCASTLE: FROM ANNIEVILLE TAXI RANK TO NEWCASTLE PASS MBABANE, PASS NTENDEKA TURN LEFT AT NTSHANGASE PROCEED TO NINE MILE AND TURN LEFT ENTER ROAD TO UTRECHT PROCEED PASS ROAD FROM MADADENI PASS MATHUKUZA ENTER N11 TURN LEFT PROCEED TO ARBOR PARK TURN RIGHT TO NEWCASTLE ENTER ALLEN STREET TO NEWCASTLE APPROVED TAXI RANK AND RETURN.
6.1.1.4	4. DANNHAUSER TO LADYSMITH. FROM DANNHAUSER TAXI RANK TO LADYSMITH PROCEED ON MARIE STREET TO N11 TURN LEFT PASS SUNSET HOTEL PASS BLATBACK ENTER LADYSMITH ON ALLEN ROAD TURN LEFT TO TAXI RANK AND RETURN.



GAZETTE

REGION: ALL

GAZETTE PRINT DATE : 29 JANUARY 2014

GAZETTE EXPIRY DATE: 19 FEBRUARY 2014

6.1.1.5	5. DANNHAUSER TO DURBAN: FROM DANNHAUSER RANK TO DURBAN PROCEED TO N11 TURN LEFT PASS SUNSET HOTEL PASS BLATBACK LUFOR ENTER LADYSMITH TURN LEFT PROCEED TO PIETERS ENTER N11 TURN LEFT PASS COLENZO PASS ESTCOURT ON ULTRA CITY PASS MOOIRIVER PASS TOLLGATE PASS PIETERMARITZBURG, PINETOWN ENTER DURBAN ON BEREA ROADTURN LEFT ON ALBERT STREET TO WORBAN STATION TAXI RANK AND RETURN.
6.1.1.6	6. NYANYADU TO DUNDEE FROM NYANYADU TAXI RANK TO DUNDEE PASS SHONGWE NEW MINE ENTERS DUNDEE WILSONS STREET TO TAXI RANK.
6.1.1.7	10. DANNHAUSER TO VRYHEID FROM DANNHAUSER PASSES DUNDEE, PASS TAY SIDE, STRAIGHT TO VRYHEID TAXI RANK AND RETURN.
6.1.1.8	<p>CONDITIONS/RESTRICTIONS</p> <p>1.PASSENGERS MAY BE PICKED UP AND/OR SET DOWN ONLY AT DESIGNATED TAXI RANK OR TAXI STOP, WHICH SHALL EXCLUDE BUS STOPS.</p> <p>2.ENTRY OR RANKING ON PRIVATE PROPERTY IS NOT PERMITTED WITHOUT PERMISSION OF THE LANDLORD, A COPY OF WHICH MUST BE SUPPLIED TO THE BOARD BEFORE ISSUE OPERATING LICENSE.</p> <p>3.WITHOUT HAVING ENTERED INTO AN AGREEMENT WITH OTHER OPERATORS ON A COMMON ROUTE, AS CONTEMPLATED BY SECTION 88 (2) (B) OF ACT 22 OF 2000, THE PICKING UP OR SETTING DOWN OF PASSENGERS ON SUCH ROUTE IS NOT PERMITTED. A COPY OF SUCH AGREEMENT MUST BE SUPPLIED TO THE BOARD.</p> <p>4.AT RANKS, WHETHER ON -STREET OR OFF-STREET, ONLY THE TAXIS THAT CAN BE ACCOMMODATED IN THE DEMARCATED AREA MAY OCCUPY THE RANK, EXCESS VEHICLES MUST HOLD ELSEWHERE AT DESIGNATED HOLDING AREAS.</p> <p>5.RANK PERMITS OR LETTERS OF AUTHORITY MUST BE PRODUCED IN RESPECT OF ALL RANKS IN MUNICIPAL ARREARS, IN PARTICULAR MAJOR TOWNS AND CITIES.</p> <p>6.THE ALLOCATION OF ANY ROUTE OR PORTION OF A ROUTE IS SUBJECT TO THE CONDITION THAT IT HAS BEEN APPROVED AND ALLOCATED IN GOOD FAITH AND THAT SUCH ROUTE WILL BE INVALID SHOULD IT TRANSPIRE THAT THE ROUTE OR PORTION THEREOF WILL, OR HAS CAUSED CONFLICT DUE TO IT HAVING BEEN APPROVED BASED ON INCORRECT OR FALSE INFORMATION SUPPLIED TO THE BOARD OR AS A RESULT OF AN ERROR. IN SUCH INSTANCE THE OPERATING LICENSE MUST BE RETURNED TO THE BOARD FOR CORRECTION.</p> <p>7.THE VEHICLE MUST BE COVERED BY MOTOR VEHICLE INSURANCE AS WELL AS PERSONAL LIABILITY INSURANCE.</p>



GAZETTE

REGION: ALL

GAZETTE PRINT DATE : 29 JANUARY 2014

GAZETTE EXPIRY DATE: 19 FEBRUARY 2014

1) APP0000482	GAZETTE NUMBER: LGKZNG08-2014-JAN
2) MVIKELI NDHLOVU ID NO. 3601095117083	
3) 6 CORONA PLACE MARIANRIDGE 3610	
4) APPLICANT TYPE : NEW OPERATING LICENCE	
5) 1 x 15 (SEATED) 0 (STANDING)	
6.1.1.1	<p>ROUTE 3 POMEROY TO DUNDEE FROM POMEROY TAXI RANK (SHEPSTONE STREET) TURN LEFT ONTO R33 FOLLOW R33 TO HELPMEEKAAR, FOLLOW R33 TO WILSON STREET, DUNDEE, FROM WILSON STREET (R68) TURN RIGHT INTO VICTORIA STREET (R68), FROM VICTORIA STREET (R68) TURN LEFT INTO TAXI RANK OFF LOAD AND LOAD AND RETURN.</p> <p>FYNNLANDS - DURBAN METRO 2206KJ21004R00053085, KZNBRCDBN3223 WARWICK AVENUE RANK 105 RIGHT INTO LINK ROAD, INTO MARKET ROAD, RIGHT TO WILLIAMS ROAD, LEFT INTO MOORE ROAD, JOINING M4 INKOSI LUTHULI FREEWAY, LEFT TO EDWINSWALES DRIVE RIGHT TO DOONE ROAD, AND THEN INTO BRIGHTON ROAD, RIGHT TO WADE ROAD, LEFT TO PARSONS ROAD, LEFT TO TARA ROAD, LEFT TO GRAYS INN ROAD, RIGHT TO BRIGHTON ROAD, LEFT TO OLD MISSION ROAD, RIGHT TO BLUFF ROAD, RIGHT TO LIGHT HOUSE ROAD, LEFT TO ISLANDVIEW ROAD, END OF ISLANDVIEW CIRCLE TURN BACK, THEN RIGHT TO TURNERS STREET INTO BLUFF ROAD, LEFT TO DONEGAL ROAD, RIGHT TO LIGHT HOUSE ROAD LEFT TO BLUFF ROAD, LEFT TO OLD MISSION ROAD, RIGHT TO BRIGHTON ROAD, LEFT TO ETTRICK ROAD, LEFT TO POSTLOOPER ROAD, LEFT TO GREYS INN ROAD, LEFT TO BRIGHTON ROAD, RIGHT TO DOON ROAD RIGHT TO BLUFF ROAD, LEFT TO EDWINSWALES DRIVE (WEST) THEN LEFT TO RECREATION ROAD PROCEEDING ONTO M4 INKOSI LUTHULI FREEWAY THEN OFF RAMP TO VICTORIA EMBANKMENT LEADING INTO WINDER STREET, RIGHT INTO POINT ROAD LEFT TO SHEPSTONE ROAD LEFT TO SMITH STREET, RIGHT TO WARWICK AVENUE RANK 105.</p> <p>DURBAN - PIETERMARITZBURG ,2206LS22068T10051999, KZNBRCDBN000810 ROUTE 1. FROM DURBAN TO PIETERMARITZBURG INBOUND FROM APPROVED TAXI RANK ON ALICE STREET, TURN RIGHT INTO GREY STREET, AND FROM APPROVED TAXI RANK 38, GREY STREET, PROCEED ALONG GREY STREET, TURN RIGHT INTO LEOPOLD STREET, INTO CANNONGATE ROAD, RIGHT INTO N3, ALONG THE N3, AND ARRIVING AT OFF-RAMP INDICATING PIETERMARITZBURG, TURN LEFT INTO GREYTOWN ROAD, PROCEED UP UNTIL ARRIVING AT MARKET SQUARE ON CHURCH STREET AND RANK. CONDITIONS PASSENGERS TO BE DROPPED OFF ONLY AT DESIGNATED MINIBUS TAXI STOPPING AREA IS AND NO PICKING UP OF PASSENGERS IN THE PINETOWN AREA. OUTBOUND FROM MARKET SQUARE RANK, PROCEED ALONG CHURCH STREET, RIGHT INTO N3, PROCEED ALONG N3, LEFT M13, LEFT OLD MAIN ROAD, RIGHT CROMPTON STREET, LEFT INTO M13, LEFT INTO N3, LEFT INTO BEREA ROAD NORTH, INTO OLD DUTCH ROAD, BECOMING ALICE STREET, INTO RANK 22. FROM RANK 38, PROCEED ALONG ALICE STREET, INTO LEFT ALBERT STREET, LEFT INTO LORNE STREET, LEFT GREY STREET AND RANK</p> <p>DURBAN - GREYTOWN 2206LS2202C710052000, KZNBRCDBN000811, ROUTE 2.FROM DURBAN TO GRE</p>



GAZETTE

REGION: ALL

GAZETTE PRINT DATE : 29 JANUARY 2014

GAZETTE EXPIRY DATE: 19 FEBRUARY 2014

1) APP0000777	GAZETTE NUMBER: LGKZNG08-2014-JAN
2) EMMANUEL MFANELO MHLONGO ID NO. 7405305615084	
3) D1387 MPUMALANGA TOWNSHIP 3700	
4) APPLICANT TYPE : NEW OPERATING LICENCE	
5) 1 x 15 (SEATED) 0 (STANDING)	
6.1.1.1	<p>ROUTE 1. MPUMALANGA – PIETERMARITZBURG (VIA CHURCH STREET) INBOUND: FROM MPUMALANGA, P385, N3, N3/P338 (UMLAAS ROAD) INTERCHANGE, N3, MARKET ROAD INTERCHANGE, N3, BHAMBATHA (GREYTOWN), CHURCH, MASUKWANA (EAST), BOOM STREET TO BOOM / RETIEF TAXI TERMINAL (KPC0013) OUTBOUND: FROM BOOM / TAXI TERMINAL (KPC0013), BOOM STREET, MASUKWANA STREET (EAST), ECHO ROAD, ORTHMANN, N3, N3/P338 (UMLAAS ROAD), INTERCHANGE, N3, P385 ALTERNATIVE - INBOUND (A) P385, N3, P418, CHURCH STREET, VR PLANK SQUARE (CAMPERDOWN TAXI RANK – KPX0021, VR PLANK SQUARE, SHEPSTONE, BISHOP, P418, N3 / P338 (UMLAAS ROAD) INTERCHANGE, N3, MARKET ROAD INTERCHANGE, N3, BHAMBATHA (GREYTOWN), CHURCH STREET, MASUKWANA (EAST), BOOM (B) P385, N3, P418, CHURCH STREET, VR PLANK SQUARE (CAMPERDOWN TAXI RANK – KPX 0021), VR PLANK SQUARE, SHEPSTONE, BISHOP, P418, N3 / P338 (UMLAAS ROAD), INTERCHANGE, N3, MARKET ROAD INTERCHANGE, N3, ARMITAGE, CHATTERTON, BOSHOFF, BOOM STREET, RETIEF STREET, PIETERMARITZ STREET, PINE STREET, BOOM STREET ALTERNATIVE – OUTBOUND (A) BOOM STREET, MASUKWANA (EAST), ECHO, ORTHMANN, N3, N3 / P338 (UMLAAS ROAD) INTERCHANGE, P418, CHURCH STREET, VR PLANK SQUARE, SHEPSTONE, BISHOP, P418, N3, P385 RESTRICTIONS ALONG MARKET ROAD, OFF-RAMP TO MARKET ROAD, ON-RAMP, ONLY OFFLOADING OF PASSENGERS IS PERMITTED. THE LOADING OF PASSENGERS ALONG THIS SECTION OF THE ROUTE IS NOT PERMITTED</p>
6.1.1.2	<p>ROUTE 2. MPUMALANGA – CAMPERDOWN INBOUND: FORWARD FROM: MPUMALANGA ROUTE: P385, N3, P418, CHURCH STREET, VR PLANK SQUARE TO: CAMPERDOWN TAXI RANK – ADJACENT TO CAMPERDOWN STATION (KPC 0021) OUTBOUND: RETURN FROM: CAMPERDOWN TAXI RANK – ADJACENT TO CAMPERDOWN STATION (KPC0021) ROUTE: VR PLANK SQUARE, SHEPSTONE, BISHOP, P418, N3, P385 TO: MPUMALANGA</p>



GAZETTE

REGION: ALL

GAZETTE PRINT DATE : 29 JANUARY 2014

GAZETTE EXPIRY DATE: 19 FEBRUARY 2014

6.1.1.3	<p>ROUTE 3. MPUMALANGA TAXI RANK TO CATO RIDGE AND ABBATOIR FROM MPUMALANGA TAXI RANK – MEYIWA MAIN ROAD, TURN LEFT 2011 STREET, TURN RIGHT 74095 STREET, TURN LEFT P385 BECOMING R103/P1-3, TURN LEFT P423 / EDDY HAGAN, DRIVE INTO CATO RIDGE ABBATTOIR TAXI RANK AND RETURN BACK ON THE SAME ROUTE</p>
6.1.1.4	<p>ROUTE 4. MPUMALANGA TAXI RANK TO UMLAAS ROAD INBOUND - FORWARD ORIGIN: FROM MPUMALANGA TAXI RANK, TURN RIGHT TO MEYIWA MAIN ROAD, TURN LEFT 2011 STREET, TURN RIGHT 74095 STREET, TURN LEFT P385, TURN LEFT R603 ROUTE: GEORGEDALE, CATO RIDGE, CAMPERDOWN DESTINATION: UMLAAS ROAD</p> <p>OUTBOUND – RETURN ORIGIN: UMLAAS ROAD, R603, N3, MPUMALANGA / INCHANGA / CATO RIDGE OFF-RAMP – JOIN R103, TURN RIGHT GEORGEDALE ROAD, MEYIWA MAIN ROAD ROUTE: CAMPERDOWN, CATO RIDGE, GEORGEDALE DESTINATION: MPUMALANGA TOWNSHIP (ALL SECTIONS INCLUDING EMALANGENI)</p>
6.1.1.5	<p>ROUTE 5. MPUMALANGA TAXI RANK TO ESTCOURT INBOUND – FORWARD ORIGIN: MPUMALANGA TAXI RANK, TURN RIGHT TO MEYIWA MAIN ROAD, GEORGEDALE ROAD, JOIN R103,N3, OFF RAMP ESTCOURT, HARDING STREET, ALEXANDRA STREET DESTINATION: ESTCOURT TAXI RANK</p> <p>OUTBOUND – RETURN ORIGIN: ESTCOURT TAXI RANK – ALEXANDRA STREET – HARDING STREET TO R103, JOIN N3 DURBAN, MPUMALANGA, INCHANGA, CATO RIDGE, OFF RAMP JOIN R103, TURN RIGHT GEORGEDALE ROAD – MEYIWA MAIN ROAD DESTINATION: MPUMALANGA TOWNSHIP (ALL SECTIONS AND EMALANGENI)</p>
6.1.1.6	<p>ROUTE 6. MPUMALANGA TAXI RANK TO MATATIELE INBOUND – FORWARD ORIGIN: MPUMALANGA TAXI RANK, TURN RIGHT TO MEYIWA ROAD, TURN LEFT TO GEORGEDALE ROAD, JOIN R103, N3 TO PIETERMARITZBURG, AND TURN OFF TO R56 UMLAAS ROAD ROUTE: RICHMOND, IXOPO, UMZIMKHULU, KOSTAD TO OFFLOAD DESTINATION: MATATIELE, MARKET STREET, STATION ROAD, INTO MATATIELE TAXI RANK</p> <p>OUTBOUND – RETURN ORIGIN: MATATIELE TAXI RANK, STATION ROAD, MARKET ROAD, 56 TO UMLAAS ROAD ROUTE: UMLAAS ROAD, CAMPERDOWN, CATO RIDGE GEORGEDALE DESTINATION: MPUMALANGA TOWNSHIP AND EMALANGENI</p>



GAZETTE

REGION: ALL

GAZETTE PRINT DATE : 29 JANUARY 2014

GAZETTE EXPIRY DATE: 19 FEBRUARY 2014

6.1.1.7	<p>ROUTE 7 MPUMALANGA TAXI RANK TO HAMMARSDALE AND ELANGENI INDUSTRIES FROM (ORIGIN): MPUMALANGA TAXI RANK ON MEYIWA MAIN ROAD, TURN LEFT 2011 STREET, TURN RIGHT 74095 STREET, TURN RIGHT P385, RIGHT TURN KELLY ROAD, TURN LEFT ANDERSON ROAD ELANGENI INDUSTRIES AND RETURN BACK ON THE SAME ROUTE TO ALL UNITS WITHIN MPUMALANGA (INCLUDING EMALANGENI)</p>
6.1.1.8	<p>ROUTE 8. MPUMALANGA TAXI RANK TO PINETOWN FROM: MPUMALANGA TAXI RANK ON MEYIWA MAIN ROAD, TURN LEFT 2011 STREET, TURN RIGHT 74095 STREET, TURN RIGHT P385, TURN RIGHT N3, LEFT M13, PASS EVERTON, MAYTIME STORES, KLOOF, LEFT TURN OLD MAIN ROAD, RIGHT ANDERSON ROAD, LEFT TURN STANFIELD LANE, RIGHT INTO HILL STREET BUS RANK AND RETURN BACK ON THE SAME ROUTE TO ALL UNITS WITHIN MPUMALANGA</p>
6.1.1.9	<p>ROUTE 9. MPUMALANGA TAXI RANK TO WESTMEAD FROM MPUMALANGA TAXI RANK ON MEYIWA MAIN ROAD, TURN LEFT 2011 STREET, TURN RIGHT 74095 STREET, TURN RIGHT P385, TURN RIGHT N3, PASS MARIANHILL TOLL PLAZA, LEFT RICHMOND ROAD, LEFT WESTMEAD ROAD, LEFT ALEXANDER ROAD, RIGHT TRAFFORD ROAD, LEFT RICHMOND ROAD, LEFT SWANFIELD ROAD, LEFT INTO TAXI HOLDING ON COMMERCIAL ROAD AND RETURN BACK ON THE SAME ROUTE TO ALL UNITS WITHIN MPUMALANGA</p>
6.1.1.10	<p>ROUTE 10. MPUMALANGA TAXI RANK TO DURBAN FROM MPUMALANGA TAXI RANK ON MEYIWA MAIN ROAD, TURN LEFT 2011 STREET, TURN RIGHT 74095 STREET, TURN RIGHT P385, TURN RIGHT N3, PASS MARIANHILL TOLL PLAZA, OR N3, LEFT M13, LEFT OLD MAIN ROAD PINETOWN, RIGHT STAPLETON ROAD, LEFT M13, LEFT N3, TURN LEFT INTO BEREA ROAD NORTH, RIGHT INTO BEREA ROAD, INTO WEST STREET, LEFT TURN RUSSELL STREET AND RANK AT THE INTERSECTION OF RUSSELL STREET AND PINE STREET ALTERNATIVE ROUTE FROM BEREA ROAD NORTH, INTO OLD DUTCH ROAD, INTO ALICE STREET, TURN RIGHT INTO GREY STREET, BECOMING BROAD STREET, RIGHT TURN SMITH STREET, RIGHT TURN RUSSELL STREET AND PROCEED TO RANK AS ABOVE, RETURN TRIP – FROM RANK AT THE INTERSECTION OF PINE STREET, LEFT TURN INTO N3, FROM THE N3 DRIVE BACKWARDS ON THE SAME ROUTE AS THE FORWARD TRIP.</p>



GAZETTE

REGION: ALL

GAZETTE PRINT DATE : 29 JANUARY 2014

GAZETTE EXPIRY DATE: 19 FEBRUARY 2014

6.1.1.1	CONDITIONS/RESTRICTIONS
1	<ol style="list-style-type: none">1. PASSENGERS MAY BE PICKED UP AND/OR SET DOWN ONLY AT DESIGNATED TAXI RANK OR TAXI STOP, WHICH SHALL EXCLUDE BUS STOPS.2. ENTRY OR RANKING ON PRIVATE PROPERTY IS NOT PERMITTED WITHOUT PERMISSION OF THE LANDLORD, A COPY OF WHICH MUST BE SUPPLIED TO THE BOARD BEFORE ISSUE OPERATING LICENSE.3. WITHOUT HAVING ENTERED INTO AN AGREEMENT WITH OTHER OPERATORS ON A COMMON ROUTE, AS CONTEMPLATED BY SECTION 88 (2) (B) OF ACT 22 OF 2000, THE PICKING UP OR SETTING DOWN OF PASSENGERS ON SUCH ROUTE IS NOT PERMITTED. A COPY OF SUCH AGREEMENT MUST BE SUPPLIED TO THE BOARD.4. AT RANKS, WHETHER ON -STREET OR OFF-STREET, ONLY THE TAXIS THAT CAN BE ACCOMMODATED IN THE DEMARCATED AREA MAY OCCUPY THE RANK, EXCESS VEHICLES MUST HOLD ELSEWHERE AT DESIGNATED HOLDING AREAS.5. RANK PERMITS OR LETTERS OF AUTHORITY MUST BE PRODUCED IN RESPECT OF ALL RANKS IN MUNICIPAL ARREARS, IN PARTICULAR MAJOR TOWNS AND CITIES.6. THE ALLOCATION OF ANY ROUTE OR PORTION OF A ROUTE IS SUBJECT TO THE CONDITION THAT IT HAS BEEN APPROVED AND ALLOCATED IN GOOD FAITH AND THAT SUCH ROUTE WILL BE INVALID SHOULD IT TRANSPIRE THAT THE ROUTE OR PORTION THEREOF WILL, OR HAS CAUSED CONFLICT DUE TO IT HAVING BEEN APPROVED BASED ON INCORRECT OR FALSE INFORMATION SUPPLIED TO THE BOARD OR AS A RESULT OF AN ERROR. IN SUCH INSTANCE THE OPERATING LICENSE MUST BE RETURNED TO THE BOARD FOR CORRECTION.7. THE VEHICLE MUST BE COVERED BY MOTOR VEHICLE INSURANCE AS WELL AS PERSONAL LIABILITY INSURANCE.



GAZETTE

REGION: ALL

GAZETTE PRINT DATE : 29 JANUARY 2014

GAZETTE EXPIRY DATE: 19 FEBRUARY 2014

1) APP0000892	GAZETTE NUMBER: LGKZNG08-2014-JAN
2) MANDLAKHE BHEKA MTHEMBU ID NO. 7102145481088	
3) 716 WESTRIDGE NEWLANDS WEST 4037	
4) APPLICANT TYPE : NEW OPERATING LICENCE	
5) IS STILL TO BE ACQUIRED	
6.1.1.1	<p>ROUTE 1: NTUZUMA A&B TO DURBAN</p> <p>1.1. FROM NTINI TAXI STOP ON INGECEBO DRIVE, ALONG INGECOB DRIVE TO INTUZUMA BUS DEPORT AND RETURN, TURNING LEFT INTO MQHAWE ROAD, LEFT INTO EGUGWINI STREET, RIGHT INTO MPALA ROAD, LEFT INTO MQHAWE ROAD, RIGHT INTO MNCACA ROAD, LEFT INTO MPANGELE ROAD, RIGHT INTO MALANDELA ROAD, INTO INANDA ROAD (M21).</p> <p>1.2. FROM NTINI TAXI STOP ON INGCEBO DRIVE, ALONG INCGEBO DRIVE TO NTUZUMA BUS DEPOT AND RETURN , TURNING LEFT INTO MQHAWE ROAD, LEFT INTO EGUGWINI STREET, RIGHT INTO MPALA ROAD, RIGHT INTO MQHAWE ROAD, LEFT INTO INGCEBO DRIVE LEFT INTO NKASA ROAD, LEFT INTO MPANGELE ROAD, RIGHT INTO BHEJANE ROAD, RIGHT MPISI ROAD, LEFT INTO NTUZUMA MAIN, LEFT INTO CASTLEHILL DRIVE, LEFT INTO HILLDALE DRIVE, RIGHT INTO BRIARDALE DRIVE, RIGHT INTO INANDA ROAD (M21).</p> <p>1.3. FROM NTINI TAXI STOP ON INGCEBO DRIVE TO NTUZUMA BUS DEPOT AND RETURN, TURNING LEFT INTO MQHAWE ROAD, LEFT INTO EGUGWINI STREET, RIGHT INTO MPALA ROAD, RIGHT INTO MQHAWE ROAD, LEFT INTO INGCEBO DRIVE, LEFT INTO NKASA ROAD, RIGHT INTO KHWEZI ROAD, RIGHT INTO ZAZI ROAD, INTO PHEPHENS ROAD, LEFT INTO SIGODI ROAD, LEFT INTO ZAZI ROAD, LEFT INTO KHWEZI ROAD, RIGHT INTO NKASA ROAD, RIGHT INTO PHINDAGEWE ROAD, LEFT INTO MPANGELE ROAD, RIGHT INTO MALANDELA ROAD, INTO INADA ROAD (M21).</p> <p>ALTERNATIVE ROUTE :</p> <p>1.4. FROM ANY OF THE ABOVE ROUTES WITHIN NTUZUMA A & B, INTO INANDA ROAD (M21) ALONG M21 INTO INANDA HIGHWAY, INTO INANDA ROAD (M21), INTO UMGENI ROAD (R102), INTO SOLDIERS WAY, RIGHT INTO QUEEN STREET, RIGHT INTO FIELD STREET AND PROCEED TO RANK 251 ON FIELD STREET</p> <p>1.5. RIGHT INTO LEOPOLD STREET, RIGHT INTO WARWICK AVENUE AND PROCEED TO RANK 251 IN WARWICK AVENUE WARWICK AVENUE/OLD DUTCH ROAD TAXI RANK</p> <p>NTUZUMA A & B TO DURBAN:</p> <p>ROUTE 1:</p> <p>1.1. FROM NTINI TAXI STOP ON INGECEBO DRIVE, ALONG INGECOB DRIVE TO INTUZUMA BUS DEPORT AND RETURN, TURNING LEFT INTO MQHAWE ROAD, LEFT INTO EGUGWINI STREET, RIGHT INTO MPALA ROAD, LEFT INTO MQHAWE ROAD, RIGHT INTO MNCACA ROAD, LEFT INTO MPANGELE ROAD, RIGHT INTO MALANDELA ROAD, INTO INANDA ROAD (M21).</p> <p>1.2. FROM NTINI TAXI STOP ON INGCEBO DRIVE, ALONG INCGEBO DRIVE TO NTUZUMA BUS DEPOT AND RETURN , TURNING LEFT INTO MQHAWE ROAD, LEFT INTO EGUGWINI STREET, RIGHT INTO MPALA ROAD, RIGHT INTO MQHAWE ROAD, LEFT INTO INGCEBO DRIVE LEFT INTO NKASA ROAD, LEFT INTO MPANGELE ROAD, RIGHT INTO BHEJANE ROAD, RIGHT MPISI ROAD, LEFT INTO NTUZUMA MAIN, LEFT INTO CASTLEHILL DRIVE, LEFT INTO HILLDALE DRIVE, RIGHT INTO BRIARDALE DRIVE, RIGHT INTO INANDA ROAD</p>



GAZETTE

REGION: ALL

GAZETTE PRINT DATE : 29 JANUARY 2014

GAZETTE EXPIRY DATE: 19 FEBRUARY 2014

6.1.1.2	<p>ROUTE 0</p> <p>CONDITIONS / RESTRICTIONS:</p> <ol style="list-style-type: none"> 1. PASSENGERS MAY BE PICKED UP AND/OR SET DOWN ONLY AT DESIGNATED TAXI RANK OR TAXI STOP, WHICH SHALL EXCLUDE BUS STOPS. 2. RESTRICTION AND CONDITIONS IMPOSED BY THE TAXI APPEAL TRADITIONAL ON 04/02/2000 TO REMAIN IN FORCE. 3. THE HOLDER IS RESTRICTED FROM PICKING UP OR SETTING DOWN SHELENE AND THE SCHOOL, EITHER WAY. 4. ON THE FORWARD LEG TO DURBAN THE HOLDER IS RESTRICTED FROM PICKING UP PASSENGERS FROM LEAVING MALANDELA ROAD - OR NTUZUMA MAIN ROAD UNTIL REACHING THE DURBAN TAXI RANK. 5. ON THE RETURN JOURNEY TO NTUZUMA THE HOLDER IS RESTRICTED FROM SETTING DOWN PASSENGERS UNTIL REACHING MALANDELA ROAD OR NTUZUMA MAIN ROAD, RESPECTIVELY. 6. ENTRY OR RANKING ON PRIVATE PROPERTY IS NOT PERMITTED WITHOUT WRITTEN PERMISSION OF THE LANDLORD, A COPY OF WHICH MUST BE SUPPLIED TO THE BOARD. 7. WITHOUT HAVING ENTERED INTO AN AGREEMENT WITH OTHER OPERATORS ON A COMMON ROUTE, AS CONTEMPLATED BY SECTION 88(2)(B) OF ACT 22 OF 2000, THE PICKING UP OR SETTING DOWN OF PASSENGERS ON SUCH ROUTE IS NOT PERMITTED. A COPY OF SUCH AGREEMENT MUST BE SUPPLIED TO THE BOARD. 8. AT RANKS, WHETHER ON – STREET OR OFF – STREET, ONLY THE TAXIS THAT CAN BE ACCOMMODATED IN THE DEMARCATED AREA MAY OCCUPY THE RANK, EXCESS VEHICLES MUST HOLD ELSEWHERE AT DESIGNATED HOLDING AREAS. 9. RANK PERMITS OR LETTERS OF AUTHORITY MUST BE PRODUCED IN RESPECT OF ALL RANKS IN MUNICIPAL AREAS, IN PARTICULAR MAJOR TOWNS AND CITIES AND IN PARTICULAR INTER-PROVINCIAL DESTINATIONS. 10. THE ALLOCATION OF ANY ROUTE OR PORTION OF A ROUTE IS SUBJECT TO THE CONDITION THAT IT HAS BEEN APPROVED AND ALLOCATED IN GOOD FAITH AND THAT SUCH ROUTE WILL BE INVALID SHOULD IT TRANSPIRE THAT THE ROUTE OR PORTION THEREOF WILL, OR HAS CAUSED CONFLICT DUE TO IT HAVING BEEN APPROVED BASED ON INCORRECT OR FALSE INFORMATION SUPPLIED TO THE BOARD OR AS A RESULT OF AN ERROR. IN SUCH INSTANCE THE OPERATING LICENSE MUST BE RETURNED TO THE BOARD FOR CORRECTION. 11. THE VEHICLE MUST BE COVERED BY MOTOR VEHICLE INSURANCE AS WELL AS PERSONAL LIABILITY INSURANCE.
---------	---



GAZETTE

REGION: ALL

GAZETTE PRINT DATE : 29 JANUARY 2014

GAZETTE EXPIRY DATE: 19 FEBRUARY 2014

1) APP0000903	GAZETTE NUMBER: LGKZNG08-2014-JAN
2) MBUYISELWA SIMON ZUMA ID NO. 7306215522081	
3) 7 PIENAR ROAD POETS CORNER DURBAN 4000	
4) APPLICANT TYPE : NEW OPERATING LICENCE	
5) 1 x 15 (SEATED) 0 (STANDING)	
6.1.1.1	ROUTE
6.1.1.2	<p>ROUTE 2 DURBAN TO NTUZUMA A & B: RETURN ROUTE :</p> <p>2.1. FROM RANK 251 B INTO AND ALONG FIELD STREET, INTO ALBERT STREET INTO UMGENI ROAD (R102), INTO NORTH COAST ROAD, LEFT INTO SEACOW LAKE ROAD, INTO INANDA ROAD (M21)</p> <p>2.2. INTO ALBERT STREET, INTO UMGENI ROAD, INTO NEW UMGENI ROAD (M19), TURN RIGHT INTO OFF-RAMP FROM THE N2 TO M21, LEFT INTO INANDA ROAD (M21) ALONG M21 INTO INANDA HIGHWAY, LEFT INTO NEWLANDS WEST DRIVE, RIGHT INTO CASTLEHILL DRIVE, LEFT INTO NEWLANDS EXPRESSWAY (NTUZUMA MAIN), RIGHT INTO MPISI ROAD, LEFT INTO BHEJANE ROAD, LEFT INTO MPANGELE ROAD, RIGHT INTO NKASA ROAD, LEFT INTO INGCEBO DRIVE AND PROCEED TO KWANTINI AND RETURN ALONG INGCEBO DRIVE TO THE BUS DEPOT AND RETURN ALONG INGCEBO DRIVE TO ANY OF THE ROUTES ON THE ABOVE ANNEXURE IN REVERSE.</p> <p>2.3. FROM RANK 251 IN WARWICK AVENUE, RIGHT INTO ALICE STREET, LEFT INTO ALBERT STREET AND PROCEED AS PER 2.2 OR 2.1 TO NTUZUMA.</p> <p>NB: ALL RESTRICTION IMPOSED DURING PROVISIONAL REGISTRATION STILL APPLY.</p>



GAZETTE

REGION: ALL

GAZETTE PRINT DATE : 29 JANUARY 2014

GAZETTE EXPIRY DATE: 19 FEBRUARY 2014

6.1.1.3	<p>ROUTE 0</p> <p>CONDITIONS / RESTRICTIONS:</p> <ol style="list-style-type: none"> 1. PASSENGERS MAY BE PICKED UP AND/OR SET DOWN ONLY AT DESIGNATED TAXI RANK OR TAXI STOP, WHICH SHALL EXCLUDE BUS STOPS. 2. RESTRICTION AND CONDITIONS IMPOSED BY THE TAXI APPEAL TRADITIONAL ON 04/02/2000 TO REMAIN IN FORCE. 3. THE HOLDER IS RESTRICTED FROM PICKING UP OR SETTING DOWN SHELENE AND THE SCHOOL, EITHER WAY. 4. ON THE FORWARD LEG TO DURBAN THE HOLDER IS RESTRICTED FROM PICKING UP PASSENGERS FROM LEAVING MALANDELA ROAD - OR NTUZUMA MAIN ROAD UNTIL REACHING THE DURBAN TAXI RANK. 5. ON THE RETURN JOURNEY TO NTUZUMA THE HOLDER IS RESTRICTED FROM SETTING DOWN PASSENGERS UNTIL REACHING MALANDELA ROAD OR NTUZUMA MAIN ROAD, RESPECTIVELY. 6. ENTRY OR RANKING ON PRIVATE PROPERTY IS NOT PERMITTED WITHOUT WRITTEN PERMISSION OF THE LANDLORD, A COPY OF WHICH MUST BE SUPPLIED TO THE BOARD. 7. WITHOUT HAVING ENTERED INTO AN AGREEMENT WITH OTHER OPERATORS ON A COMMON ROUTE, AS CONTEMPLATED BY SECTION 88(2)(B) OF ACT 22 OF 2000, THE PICKING UP OR SETTING DOWN OF PASSENGERS ON SUCH ROUTE IS NOT PERMITTED. A COPY OF SUCH AGREEMENT MUST BE SUPPLIED TO THE BOARD. 8. AT RANKS, WHETHER ON – STREET OR OFF – STREET, ONLY THE TAXIS THAT CAN BE ACCOMMODATED IN THE DEMARCATED AREA MAY OCCUPY THE RANK, EXCESS VEHICLES MUST HOLD ELSEWHERE AT DESIGNATED HOLDING AREAS. 9. RANK PERMITS OR LETTERS OF AUTHORITY MUST BE PRODUCED IN RESPECT OF ALL RANKS IN MUNICIPAL AREAS, IN PARTICULAR MAJOR TOWNS AND CITIES AND IN PARTICULAR INTER-PROVINCIAL DESTINATIONS. 10. THE ALLOCATION OF ANY ROUTE OR PORTION OF A ROUTE IS SUBJECT TO THE CONDITION THAT IT HAS BEEN APPROVED AND ALLOCATED IN GOOD FAITH AND THAT SUCH ROUTE WILL BE INVALID SHOULD IT TRANSPIRE THAT THE ROUTE OR PORTION THEREOF WILL, OR HAS CAUSED CONFLICT DUE TO IT HAVING BEEN APPROVED BASED ON INCORRECT OR FALSE INFORMATION SUPPLIED TO THE BOARD OR AS A RESULT OF AN ERROR. IN SUCH INSTANCE THE OPERATING LICENSE MUST BE RETURNED TO THE BOARD FOR CORRECTION. 11. THE VEHICLE MUST BE COVERED BY MOTOR VEHICLE INSURANCE AS WELL AS PERSONAL LIABILITY INSURANCE.
---------	---



GAZETTE

REGION: ALL

GAZETTE PRINT DATE : 29 JANUARY 2014

GAZETTE EXPIRY DATE: 19 FEBRUARY 2014

1)	APP0000915	GAZETTE NUMBER: LGKZNG08-2014-JAN
2)	MO NDLOVU ID NO. 7209135533081	
3)	PO BOX 27658 UMZINTO 4200	
4)	APPLICANT TYPE : NEW OPERATING LICENCE	
5)	1 x 14 (SEATED) 0 (STANDING)	
6.1.1.1	ROUTE 1 IMPUNGA TO DURBAN AND RETURN: FROM APPROVED TAXI RANK IN IMPUNGA INTO AND ALONG R612, DROP ONLY ALONG R612 TO UMZINTO DROP IN UMZINTO, BACK TO R612 AND TURN LEFT TO JOIN N2 FREEWAY AND PROCEED INTO M4 / ALBERT LUTHULI HIGHWAY, LEFT INTO SMITH STREET, RIGHT INTO WARWICK AVENUE TO RANK 292C ON WARWICK AVENUE, DURBAN AND RETURN WITH PASSENGERS FROM RANK 292C, WARWICK AVENUE DURBAN. TURN LEFT TO JOIN WEST STREET AND TURN RIGHT ALONG PARK STREET RIGHT TO JOIN (M4) / ALBERT LUTHULI HIGHWAY INTO N2 FREEWAY, TURN LEFT AND RIGHT AGAIN TO JOIN R612 AND PROCEED TO THE STARTING POINT AT IMPUNGA.	
6.1.1.2	ROUTE 2 IMPUNGA TO HIGHFLATS FROM APPROVED TAXI RANK IN IMPUNGA, KENTERTON INTO AND ALONG R612 TO HIGHFLATS TAXI RANK AND RETURN WITH OWN PASSENGERS. (DROP AND PICK UP AT MACKENZIE KNOGHKAR MASHU, STUARTVILLE, HLUTANKUNGU, GOXE NKAWINI, JOLIVET, NJANE R, SJAHILE, KENTERTON, IMPUNGA.)	
6.1.1.3	ROUTE 3 IMPUNGA TO UMZINTO: FROM APPROVED TAXI RANK IN IMPUNGA, KENTERTON INTO AND ALONG R612 (DROP ONLY) STRAIGHT INTO UMZINTO AND RETURN ALONG THE SAME ROUTE WITH PASSENGERS. START DROPPING IN KENTERTON, IMPUNGA SJAHILE, NJANE R, JOLIVET, NKAWINI, GOXE HLUTHANKUNGU, NGU, AND STUARTVILLE.	
6.1.1.4	ROUTE 4 JOLIVET TO DURBAN: FROM APPROVED TAXI RANK IN JOLIVET TO DURBAN RANK NO. 292C WARWICK AVENUE ALONG R612 TURN RIGHT INTO UMZINTO. (DROP ONLY) BACK TO R612 AND TURN LEFT INTO N2 FREEWAY AND PROCEED DIRECT INTO M4 / ALBERT LUTHULI HIGHWAY, LEFT INTO SMITH STREET, RIGHT INTO WARWICK AVENUE TO RANK 292C ON WARWICK AVENUE, DURBAN AND RETURN. TURN LEFT INTO WEST STREET, TURN RIGHT INTO PARK STREET, RIGHT INTO INKOSI ALBERT LUTHULI HIGHWAY, INTO (N2) SOUTH COAST FREEWAY TURN LEFT INTO PARK RYNIE INTO R612 AND START DROPPING IN KENTERTON, IMPUNGA, SJAHILE, NJANE R JOLIVET, NKAWINI, GOXE, HLUTHAKUNGU, STUARTVILLE MASHU UNTIL REACHING THE STARTING POINT OF JOLIVET.	



GAZETTE

REGION: ALL

GAZETTE PRINT DATE : 29 JANUARY 2014

GAZETTE EXPIRY DATE: 19 FEBRUARY 2014

6.1.1.5	<p>ROUTE 5 JOLIVET TO HIGHFLATS: FROM APPROVED TAXI RANK IN JOLIVET, PASSING THROUGH NKAWINI, GOXI, STUARTVILLE, NJANE R, SJAHALE, KENTERTON, IMPUNGA MASHU, KNOGHKAR, MACKENZIE INTO AND ALONG R612. AND PROCEED INTO HIGHFLATS TAXI RANK AND WAIT FOR OWN PASSENGERS BEFORE RETURNING ALONG R612 DROP AND PICK TO MACKENZIE, KNOGHKAR, MASHU, STUARTVILLE, HLUTHANKUNGU, GOXE, NKAWINI, JOLIVET R SJAHALE, KENTERTON, IMPUNGA UNTIL REACHING JOLIVET.</p>
6.1.1.6	<p>ROUTE 6 JOLIVET TO UMZINTO: FROM APPROVED TAXI RANK IN JOLIVET PASSING THROUGH NKAWINI, GOXE, STUARTVILLE, NJANE R, SJAHALE, KENTERTON, IMPUNGA INTO AND ALONG R612 DROP ONLY. PROCEED TO UMZINTO TAXI RANK AND WAIT FOR OWN PASSENGERS, AND RETURN ALONG R612. START DROPPING AT KENTERTON IMPUNGASJAHALE, NJANE R, JOLIVET, NKAWINI GOXE, HLUTHANKUNGU, STUARTVILLE UNTIL REACHING JOLIVET ESCOURT - JOHANNESBURG, 2202EN1205GJ10050212, KZNBRCCLDY006045 ROUTE 33 ESCOURT TO JOHANNESBURG FROM APPROVED TAXI RANK IN ESCOURT LOADING INTO ALEXANDRA STREET, TO LOSKOP ROAD, TO N3, TO TUGELA PLAZA, VAN REENEN, PASS HARRISMITH, PASS WARDEN, VILLIERS, TOLL PLAZA, HEIDELBERG, JOHANNESBURG OFF RAMP, N3 EAST OFF RAMP GEORGE GOCH, JOHNPAGE, COMMISSIONER STREET, VAN WILLIGH STREET, KLEIN STREET, PLANE STREET, LOVE DAY STREET TO SIMMONS STREET, INTO BREE STREET TAXI RANK AND RETURN ALONG THE FORWARD ROUTE IN REVERSE. IMPORTANTNO PASSENGERS MAY BE PICKED UP OR SET DOWN EN ROUTE. THIS ROUTE MAY NOT BE ISSUED UNLESS A RANK PERMIT FOR JOHANNESBURG IS PRODUCED. ESCOURT - VEREENIGING, 2202EN1205S210050213, KZNBRCCLDY006047, ROUTE 34. ESCOURT TO VEREENIGING FROM ALEXANDRA STREET TAXI RANK LOADING INTO LOSKOP ROAD PASS ULTRA CITY INTO N3, LEFT INTO R74 BERGVILLE, OFFLOADING ONLY, PROCEED ALONG R74 TO HARRISMITH, OFF LOADING ONLY INTO N5, PASS KASTEL, TO RIETS ALONG R57 TO PETRUS STEYN, HEILBRON INTO R82 DIRECT TO VEREENIGING, INTO THE APPROVED TAXI RANK AND RETURN ALONG THE FORWARD ROUTE IN REVERSE. IMPORTANTTHIS ROUTE MAY NOT BE ISSUED UNLESS A RANK PERMIT FOR VEREENIGING IS PRODUCED. ESCOURT - QWAQWA, 2202EN7100H010050214, KZNBRCCLDY006048 ROUTE 36 ESCOURT TO QWAQWA FROM ALEXANDRA STREET TAXI RANK LOADING INTO LOSKOP ROAD, PASS ULTRA CITY TO N3 LEFT TO R74 WINTERTON INTO R74 BERGVILLE AND PROCEED DIRECT TO QWAQWA TAXI RANK OFFLOADING AND LOADING AND RETURN ALONG THE FORWARD ROUTE IN REVERSE. IMPORTANTTHIS ROUTE MAY NOT BE ISSUED UNLESS A RANK PERMIT FOR VEREENIGING IS PRODUCED. ESCOURT - ZWELISHA, 2202EN2203BL10050215, KZNBRCCLDY006049 ROUTE 37 ZWELITSHA TO ESCOURT FROM APPROVED TAXI RANK IN ZWELITSHA LOCATION AND TURN LEFT INTO P29 NTABAMHLOPHE ROAD LOADING AND OFFLOADING ALONG THE WAY. UP TO WEMBEZI, PROCEED ALONG P29, INTO MARTIN ROAD, HELLET ROAD, RICHMOND ROAD, CONNOR STREET, TURN INTO ALEXANDRA STREET INTO TAXI RANK AND RETURN ALONG THE FORWARD ROUTE IN REVERSE. 37.1 ALTERANTIVE ROUTE FROM P29 INTO HARRY MILLER ROAD, SUBWAY ROAD, ALBERT STREET, PHILLIP STREET ALONG ALEXAND</p>



GAZETTE

REGION: ALL

GAZETTE PRINT DATE : 29 JANUARY 2014

GAZETTE EXPIRY DATE: 19 FEBRUARY 2014

<p>1) APP0000918</p> <p>2) PATRICK VELI SIBISI ID NO. 4202045581087</p> <p>3) P.O.BOX 60237 PHOENIX 4080</p> <p>4) APPLICANT TYPE : NEW OPERATING LICENCE</p> <p>5) IS STILL TO BE ACQUIRED</p>	<p>GAZETTE NUMBER: LGKZNG08-2014-JAN</p>
<p>6.1.1.1</p>	<p>PIESANG TO DURBAN</p> <p>FROM RANK ROAD 108466 (NEW ROAD) LEFT DALMENY ROAD, LEFT NTUZUMA ACCESS ROAD BECOMING ROAD 102 UMNGENI ROAD, SOLDIERS WAY TO SOLDIERS WAY TAXI RANK, RIGHT INTO FIELD STREET, LEFT INTO LEOPOLD STREET TO CENTENARY ROAD RANK.</p> <p>FROM RANK ROAD 108466 (NEW ROAD), LEFT DALMENY ROAD, LEFT NTUZUMA ACCESS ROAD RIGHT BECOMING R102, M25, RIGHT ALONG N2 TO N2 OFF RAMP WITH INANDA ROAD, LEFT M21 INANDA ROAD THROUGH SPRINGFIELD PARK, RIGHT NORTH COAST ROAD, BECOMING UMNGENI ROAD, RIGHT LEOPOLD STREET WARWICK AVENUE TO CENTENARY ROAD TAXI RANK.</p> <p>(NO PICKING UP OF PASSENGERS ALONG UMNGENI ROAD)</p> <p>FROM RANK ROAD 108466 (NEW ROAD), LEFT DALMENY ROAD LEFT NTUZUMA ACCESS ROAD BECOMING ROAD 102 M25, RIGHT N2 ALONG N2 TO ITS OFF RAMP WITH M21 AND UMNGENI LEFT M19, INTO UMNGENI M19 CONNAUGHT BRIDGE, UMNGENI ROAD SOLDIERS WAY TAXI RANK, RIGHT INTO FIELD STREET, LEFT INTO LEOPOLD STREET, WARWICK AVENUE TO CENTENARY ROAD TAXI RANK.</p> <p>(NO PICKING UP OF PASSENGERS ALONG UMNGENI ROAD).</p>
<p>6.1.1.2</p>	<p>CONDITIONS/RESTRICTIONS</p> <ol style="list-style-type: none"> 1. PASSENGERS MAY BE PICKED UP AND/OR SET DOWN ONLY AT DESIGNATED TAXI RANK OR TAXI STOP, WHICH SHALL EXCLUDE BUS STOPS. 2. ENTRY OR RANKING ON PRIVATE PROPERTY IS NOT PERMITTED WITHOUT PERMISSION OF THE LANDLORD, A COPY OF WHICH MUST BE SUPPLIED TO THE BOARD BEFORE ISSUE OPERATING LICENSE. 3. WITHOUT HAVING ENTERED INTO AN AGREEMENT WITH OTHER OPERATORS ON A COMMON ROUTE, AS CONTEMPLATED BY SECTION 88 (2) (B) OF ACT 22 OF 2000, THE PICKING UP OR SETTING DOWN OF PASSENGERS ON SUCH ROUTE IS NOT PERMITTED. A COPY OF SUCH AGREEMENT MUST BE SUPPLIED TO THE BOARD. 4. AT RANKS, WHETHER ON -STREET OR OFF-STREET, ONLY THE TAXIS THAT CAN BE ACCOMMODATED IN THE DEMARCATED AREA MAY OCCUPY THE RANK, EXCESS VEHICLES MUST HOLD ELSEWHERE AT DESIGNATED HOLDING AREAS. 5. RANK PERMITS OR LETTERS OF AUTHORITY MUST BE PRODUCED IN RESPECT OF ALL RANKS IN MUNICIPAL ARREARS, IN PARTICULAR MAJOR TOWNS AND CITIES. 6. THE ALLOCATION OF ANY ROUTE OR PORTION OF A ROUTE IS SUBJECT TO THE CONDITION THAT IT HAS BEEN APPROVED AND ALLOCATED IN GOOD FAITH AND THAT SUCH ROUTE WILL BE INVALID SHOULD IT TRANSPIRE THAT THE ROUTE OR PORTION THEREOF WILL, OR HAS CAUSED CONFLICT DUE TO IT HAVING BEEN APPROVED BASED ON INCORRECT OR FALSE INFORMATION SUPPLIED TO THE BOARD OR AS A RESULT OF AN ERROR. IN SUCH INSTANCE THE OPERATING LICENSE MUST BE RETURNED TO THE BOARD FOR CORRECTION. 7. THE VEHICLE MUST BE COVERED BY MOTOR VEHICLE INSURANCE AS WELL AS PERSONAL LIABILITY INSURANCE.



GAZETTE

REGION: ALL

GAZETTE PRINT DATE : 29 JANUARY 2014

GAZETTE EXPIRY DATE: 19 FEBRUARY 2014

1) APP0000921	GAZETTE NUMBER: LGKZNG08-2014-JAN
2) MBUSO CLIFFORD XABA ID NO. 5402235754085	
3) 25 ACACIA ROAD PINETOWN 3610	
4) APPLICANT TYPE : NEW OPERATING LICENCE	
5) 1 x 15 (SEATED) 0 (STANDING)	
6.1.1.1	<p>CONDITIONS:</p> <ol style="list-style-type: none"> 1. PASSENGERS MAY BE PICKED UP AND/OR SET DOWN ONLY AT DESIGNATED TAXI RANK OR TAXI STOP, WHICH SHALL EXCLUDE BUS STOPS. 2. ON THE IN BOUND TRIP TO DURBAN, NO PASSENGERS MAY BE PICKED UP EN ROUTE FROM ENTERING NORTH COAST ROAD, UNTIL REACHING CENTENERY ROAD OR SOLDIERS WAY TAXI RANK 3. ON THE RETURN TRIP TO NEWTOWN, NO PASSENGERS MAY BE SET DOWN UNTIL LEAVING THE (M25) KWA- MASHU HIGHWAY. 4. ENTRY OR RANKING ON PRIVATE PROPERTY IS NOT PERMITTED WITHOUT WRITTEN PERMISSION OF THE LANDLORD, A COPY OF WHICH MUST BE SUPPLIED TO THE BOARD. 5. WITHOUT HAVING ENTERED INTO AN AGREEMENT WITH OTHER OPERATORS ON A COMMON ROUTE, AS CONTEMPLATED BY SECTION 88(2)(B) OF ACT 22 OF 2000, THE PICKING UP OR SETTING DOWN OF PASSENGERS ON SUCH ROUTE IS NOT PERMITTED. A COPY OF SUCH AGREEMENT MUST BE SUPPLIED TO THE BOARD. 6. AT RANKS, WHETHER ON STREET OR OFF STREET, ONLY THE TAXIS THAT CAN BE ACCOMODATED IN THE DEMARCATED AREA MAY OCCUPY THE RANK, EXCESS VEHICLES MUST HOLD ELSEWHERE AT DESIGNATED HOLDING AREAS. 7. AS FOR ROUTE 2.3: RESTRICTED FROM PICKING UP OR SETTING DOWN ON THE FORWARD LEG AND FROM SETTING DOWN ON THE RETURN LEG AT NTUZUMA TRAINING COLLEGE. 8. RESTRICTED FROM PICKING UP OR SETTING DOWN INTERMEDIATE PASSENGERS IN THE CBD OF DURBAN AND PINETOWN. 9. ON THE INBOUND TRIP TO PINETOWN, NO PASSENGERS MAY BE PICKED UP EN ROUTE FROM ENTERING (M25) KWA MASHU HIGHWAY, UNTIL REACHING SHEPSTONE ROAD. 10. ON RETURN TRIP TO NEWTON, NO PASSENGERS MAY BE SET DOWN UNTIL LEAVING KWAMASHU HIGHWAY (M25). 11. RANK PERMITS OR LETTERS OF AUTHORITY MUST BE PRODUCED IN RESPECT OF ALL RANKS IN MUNICIPAL AREAS, IN PARTICULAR MAJOR TOWNS AND CITIES AND IN PARTICULAR INTER-PROVINCIAL DESTINATIONS. 12. THE ALLOCATION OF ANY ROUTE OR PORTION OF A ROUTE IS SUBJECT TO THE CONDITION THAT IT HAS BEEN APPROVED AND ALLOCATED IN GOOD FAITH AND THAT SUCH ROUTE WILL BE INVALID SHOULD IT TRANSPIRE THAT THE ROUTE OR PORTION THEREOF WILL, OR HAS CAUSED CONFLICT DUE TO IT HAVING BEEN APPROVED BASED ON INCORRECT OR FALSE INFORMATION SUPPLIED TO THE BOARD OR AS A RESULT OF AN ERROR. IN SUCH INSTANCE THE OPERATING LICENCE MUST BE RETURNED TO THE BOARD FOR CORRECTION.



GAZETTE

REGION: ALL

GAZETTE PRINT DATE : 29 JANUARY 2014

GAZETTE EXPIRY DATE: 19 FEBRUARY 2014

6.1.1.2	<p>APPROVED ROUTES 1,2,3,4,5 NEWTOWN ABC TRANS MINIBUS OWNERS ASSOCIATION</p> <p>ROUTE 1</p> <p>1. INNER CIRCLE ROUTES WITHIN NEWTOWN A,B,&C, SOWETO & INANDA GLEBE</p> <p>A. FROM A TAXI RANK CORNER OF KING BHEKUZULU ROAD AND AN ACCESS ROAD TO NEWTOWN "A", LEFT INTO KING BHEKUZULU ROAD, TURN RIGHT PROCEEDING ALONG KING BHEKUZULU ROAD, TURN LEFT BEFORE THE MARKET, PROCEED ALONG THIS ROAD PARALLEL TO SOWETO, PROCEED UNTIL INTERSECTION WITH KING BHEKUZULU ROAD, PROCEED TO THE RANK CORNER OF KING BHEKUZULU ROAD AND THE ROAD TO INANDA NEWTOWN "A".</p> <p>B. FROM THE RANK IN (1) ABOVE, LEFT INTO KING BHEKUZULU ROAD, PROCEED TURN LEFT INTO KING BHEKUZULU ROAD, RIGHT INTO KING BHEKUZULU ROAD, LEFT INTO UNNAMED ROAD TO INANDA GLEBE. TURN LEFT AND PROCEED ALONG AN UNNAMED ROAD UNTIL INTERSECTION WITH SOWETO GROVE, LEFT INTO SOWETO GROVE, TURN RIGHT INTO KING BHEKUZULU DRIVE, ALONG SANDLWANA DRIVE INTO SIYAYA ROAD, LEFT INTO KING BHEKUZULU ROAD, RIGHT INTO KHUPHUKA GROVE, LEFT INTO PHAPHAMA AVENUE, PROCEED TURNING LEFT INTO PHAPHAMA AVENUE, TURN RIGHT INTO M25.....</p> <p>C. FROM THE RANK CORNER OF KING BHEKUZULU ROAD AND THE ACCESS ROAD TO NEWTOWN "A", TURN RIGHT INTO KING BHEKUZULU ROAD, RIGHT INTO AN ACCESS ROAD, LEFT INTO KING BHEKUZULU ROAD, LEFT INTO SANDLWANA DRIVE, ALONG SANDLWANA DRIVE, INTO SIYAYA ROAD, RIGHT INTO KING BHEKUZULU ROAD, LEFT INTO SINAMUVA DRIVE, RIGHT INTO SOMLANDELA DRIVE, RIGHT INTO AN UNNAMED ROAD, LEFT INTO ITHENDELE DRIVE, LEFT INTO NTUZUMA ACCESS ROAD, RIGHT INTO M25.....</p> <p>D. FROM A TAXI RANK CORNER OF KING BHEKUZULU ROAD AND ACCESS ROAD TO NEWTOWN "A", RIGHT INTO KING BHEKUZULU ROAD, INTO ACCESS ROAD, INTO SOWETO GROVE, RIGHT INTO SENZAKAHLE WALK, RIGHT INTO MASICEBE WAY AND PROCEED TURNING LEFT INTO SOWETO GROVE, THEN RIGHT INTO KING BHEKUZULU ROAD, LEFT INTO SANDLWANA DRIVE AND PROCEED AS PER ROUTE (B) ABOVE.</p>
---------	--



GAZETTE

REGION: ALL

GAZETTE PRINT DATE : 29 JANUARY 2014

GAZETTE EXPIRY DATE: 19 FEBRUARY 2014

6.1.1.3	<p>ROUTE 2</p> <p>2. FROM ANY OF THE ABOVE ROUTES TO THE FOLLOWING DESTINATIONS:</p> <p>2.1. BESTER'S TAXI RANK FROM ANY OF THE INNER CIRCLE ROUTES ABOVE, INTO KING BHEKUZULU ROAD, ALONG KING BHEKUZULU ROAD, LEFT INTO ITHENDELE DRIVE, LEFT INTO NTUZUMA ACCESS ROAD, RIGHT INTO THE ON-RAMP TO THE M25, RIGHT INTO BESTER'S TAXI RANK AND RETURN ALONG THE SAME ROUTE IN REVERSE.</p> <p>2.2. KWAMASHU CROSS ROADS FROM ANY OF THE INNER CIRCLE ROUTES ABOVE INTO M25, RIGHT PROCEEDING ALONG M25 ON-RAMP, INTO M25, LEFT INTO MALANDELA ROAD OFF-RAMP, RIGHT INTO MALANDELA ROAD, AND PROCEED TURNING RIGHT INTO KWAMASHU CROSSROADS TAXI RANK AND RETURN ALONG THE SAME ROUTE IN REVERSE.</p> <p>2.3. KWAMASHU STATION FROM ANY OF THE INNER CIRCLE ROUTES ABOVE INTO ITHENDELE ROAD INTO:</p> <p>2.3.1. NYALA ROAD, PROCEED ALONG NYALA ROAD, RIGHT INTO BHEJANE ROAD AND PROCEED TO KWAMASHU TAXI RANK AND RETURN ALONG THE SAME ROUTE IN REVERSE.</p> <p>2.3.2. NYALA ROAD, LEFT INTO SIBISI ROAD, RIGHT INTO BHEJANE ROAD AND PROCEED TO KWAMASHU TAXI RANK AND RETURN ALONG THE SAME ROUTE IN REVERSE.</p> <p>RETURN ALONG THE SAME ROUTE IN REVERSE.</p> <p>2.2. KWAMASHU CROSS ROADS FROM ANY OF THE INNER CIRCLE ROUTES ABOVE INTO M25, RIGHT PROCEEDING ALONG M25 ON-RAMP, INTO M25, LEFT INTO MALANDELA ROAD OFF-RAMP, RIGHT INTO MALANDELA ROAD, AND PROCEED TURNING RIGHT INTO KWAMASHU CROSSROADS TAXI RANK AND RETURN ALONG THE SAME ROUTE IN REVERSE.</p> <p>2.3. KWAMASHU STATION FROM ANY OF THE INNER CIRCLE ROUTES ABOVE INTO ITHENDELE ROAD INTO:</p> <p>2.3.1. NYALA ROAD, PROCEED ALONG NYALA ROAD, RIGHT INTO BHEJANE ROAD AND PROCEED TO KWAMASHU TAXI RANK AND RETURN ALONG THE SAME ROUTE IN REVERSE.</p> <p>2.3.2. NYALA ROAD, LEFT INTO SIBISI ROAD, RIGHT INTO BHEJANE ROAD AND PROCEED TO KWAMASHU TAXI RANK AND RETURN ALONG THE SAME ROUTE IN REVERSE.</p>
---------	--



GAZETTE

REGION: ALL

GAZETTE PRINT DATE : 29 JANUARY 2014

GAZETTE EXPIRY DATE: 19 FEBRUARY 2014

6.1.1.4	<p>ROUTE 3</p> <p>FORWARD ROUTE: FROM ANY OF THE INNER CIRCLE ROUTE ABOVE TO:</p> <p>3. DURBAN (AND RETURN AS PER ROUTES IN 5)</p> <p>3.1. OLD NORTH COAST ROAD</p> <p>NORTH COAST ROAD PASS CONNAUGHT BRIDGE INTO UMGENI ROAD, ALONG UMGENI ROAD INTO SOLDIERS WAY, SOLDIERS WAY TAXI RANK INTO FIELD STREET, LEOPOLD STREET, WARWICK AVENUE INTO CENTENARY ROAD TAXI RANK.</p> <p>3.2. VIA SPAGHETTI JUNCTION</p> <p>N2 ON RAMP TO SPAGHETTI JUNCTION ALONG N3, INTO OLD DUTCH ROAD, LEFT INTO CENTENARY ROAD AND PROCEED TO CENTENARY ROAD TAXI RANK.</p> <p>3.3. VIA POINT</p> <p>ALONG UMGENI ROAD, ARGYLE ROAD, BRICKHILL ROAD, POINT ROAD, BAY TERRACE, STANGER STREET, ORDNANCE ROAD, LEFT INTO SOLDIERS WAY, RIGHT INTO QUEENS STREET, RIGHT INTO FIELD STREET, RIGHT INTO SOLDIER'S WAY TAXI RANK.</p> <p>(RESTRICTED FROM PICKING UP OR SETTING DOWN INTERMEDIATE PASSENGERS FROM ARGYLE ROAD TO ORDNANCE ROAD ON FORWARD AND RETURN JOURNEYS).</p>
6.1.1.5	<p>ROUTE 4</p> <p>4. PINETOWN</p> <p>4.1. ALONG ANY OF THE INNER CIRCLE ROUTES ABOVE, INTO AND ALONG THE M25, RIGHT INTO THE N2, INTO THE M19/ M21 OFF-RAMP, RIGHT INTO THE M19, INTO SHEPSTONE ROAD, OLD MAIN ROAD, ESCOM ROAD, SHEPSTONE ROAD, RIGHT INTO CROMPTON STREET, RIGHT INTO OLD MAIN ROAD, LEFT INTO ANDERSON ROAD AND PROCEED TO HILL STREET TAXI RANK AND RETURN ALONG THE SAME ROUTE IN REVERSE.</p> <p>OR</p> <p>4.2. OLD MAIN ROAD, INTO RICHMOND ROAD, INTO TRAFFORD ROAD, HILLCLIMB ROAD, KHAYALAMI ROAD, CIRCUIT ROAD, MALCOLM ROAD, ALBERT ROAD, ALEXANDER ROAD TO WESTMED AND RETURN ALONG ALEXANDER ROAD, LEFT INTO RICHMOND ROAD, INTO OLD MAIN ROAD, RIGHT INTO ANDERSON ROAD AND PROCEED TO HILL STREET TAXI RANK AND RETURN ALONG THE SAME ROUTE IN REVERSE.</p>



GAZETTE

REGION: ALL

GAZETTE PRINT DATE : 29 JANUARY 2014

GAZETTE EXPIRY DATE: 19 FEBRUARY 2014

6.1.1.6 ROUTE 5

5. RETURN ROUTES: DURBAN TO NEWTOWN A, B & C

5.1. SOLDIER'S WAY TAXI RANK

SOLDIER'S WAY TAXI RANK, INTO FIELD STREET, INTO ALBERT STREET, INTO UMGENI ROAD, ACROSS CONNAUGHT BRIDGE, INTO NORTH COAST ROAD; ONTO THE M25, INTO NTUZUMA ACCESS ROAD OFF-RAMP, LEFT INTO NTUZUMA ACCESS ROAD AND PROCEED ALONG ANY OF THE INNER CIRCLE ROUTES IN REVERSE.

5.2. SOLDIER'S WAY TAXI RANK

FROM SOLDIERS WAY TAXI RANK, INTO FIELD STREET, LEFT INTO LEOPOLD STREET, INTO CANONGATE ROAD, INTO THE WESTERN FREEWAY (N3), ONTO THE N2, ALONG THE KWAMASHU HIGHWAY (M25), INTO NTUZUMA ACCESS ROAD OFF-RAMP, LEFT INTO NTUZUMA ACCESS ROAD AND PROCEED ALONG ANY OF THE INNER CIRCLE ROUTES IN REVERSE.

5.3. CENTENARY ROAD TAXI RANK

FROM CENTENARY ROAD TAXI RANK, INTO MARKET ROAD, LEFT INTO ALICE STREET, LEFT INTO ALBERT STREET, INTO UMGENI ROAD, INTO NORTH COAST ROAD, INTO THE M25, INTO NTUZUMA ACCESS ROAD OFF-RAMP, LEFT INTO NTUZUMA ACCESS ROAD, AND PROCEED ALONG ANY OF THE INNER CIRCLE ROUTES IN REVERSE.

5.4. CENTENARY ROAD TAXI RANK

FROM CENTENARY TAXI RANK, INTO MARKET ROAD, RIGHT INTO LEOPOLD STREET, INTO CANONGATE ROAD, INTO THE WESTERN FREEWAY (N3), INTO THE N2, ALONG THE N2, INTO KWAMASHU HIGHWAY (M25), INTO NTUZUMA ACCESS ROAD OFF-RAMP, LEFT INTO NTUZUMA ACCESS ROAD AND PROCEED ALONG ANY OF THE INNER ROUTES IN REVERSE.



GAZETTE

REGION: ALL

GAZETTE PRINT DATE : 29 JANUARY 2014

GAZETTE EXPIRY DATE: 19 FEBRUARY 2014

1) APP0000925	GAZETTE NUMBER: LGKZNG08-2014-JAN
2) BHEKUMUZI VICTOR MOLIFE ID NO. 4608145424087	
3) P. O BOX 249 DANNHAUSER 3080	
4) APPLICANT TYPE : NEW OPERATING LICENCE	
5) 1 x 13 (SEATED) 0 (STANDING)	
6.1.1.1	1. DANNHAUSER TO DUNDEE: FROM DANNHAUSER TAXI RANK PASS STEELDRIFT ROAD PASS HATTINGSPRUIT ENTER DUNDEE ON KARELS ROAD TO DUNDEE TAXI RANK AND RETURN.
6.1.1.2	2. DANNHAUSER TO NEWCASTLE: FROM DANNHAUSER TAXI RANK TO NEWCASTLE PROCEED ENTER N11 TURN RIGHT PASS BALLENGEICH PASS KILBARCHEN TURN LEFT PROCEED ENTER ON ALLEN STREET TO TAXI RANK AND RETURN.
6.1.1.3	3. ANNIEVILLE TO NEWCASTLE: FROM ANNIEVILLE TAXI RANK TO NEWCASTLE PASS MBABANE, PASS NTENDEKA TURN LEFT AT NTSHANGASE PROCEED TO NINE MILE AND TURN LEFT ENTER ROAD TO UTRECHT PROCEED PASS ROAD FROM MADADENI PASS MATHUKUZA ENTER N11 TURN LEFT PROCEED TO ARBOR PARK TURN RIGHT TO NEWCASTLE ENTER ALLEN STREET TO NEWCASTLE APPROVED TAXI RANK AND RETURN.
6.1.1.4	4. DANNHAUSER TO LADYSMITH. FROM DANNHAUSER TAXI RANK TO LADYSMITH PROCEED ON MARIE STREET TO N11 TURN LEFT PASS SUNSET HOTEL PASS BLATBACK ENTER LADYSMITH ON ALLEN ROAD TURN LEFT TO TAXI RANK AND RETURN.



GAZETTE

REGION: ALL

GAZETTE PRINT DATE : 29 JANUARY 2014

GAZETTE EXPIRY DATE: 19 FEBRUARY 2014

6.1.1.5	5. DANNHAUSER TO DURBAN: FROM DANNHAUSER RANK TO DURBAN PROCEED TO N11 TURN LEFT PASS SUNSET HOTEL PASS BLATBACK LUFOR ENTER LADYSMITH TURN LEFT PROCEED TO PIETERS ENTER N11 TURN LEFT PASS COLENZO PASS ESTCOURT ON ULTRA CITY PASS MOOIRIVER PASS TOLLGATE PASS PIETERMARITZBURG, PINETOWN ENTER DURBAN ON BEREA ROADTURN LEFT ON ALBERT STREET TO WORBAN STATION TAXI RANK AND RETURN.
6.1.1.6	6. NYANYADU TO DUNDEE FROM NYANYADU TAXI RANK TO DUNDEE PASS SHONGWE NEW MINE ENTERS DUNDEE WILSONS STREET TO TAXI RANK.
6.1.1.7	10. DANNHAUSER TO VRYHEID FROM DANNHAUSER PASSES DUNDEE, PASS TAY SIDE, STRAIGHT TO VRYHEID TAXI RANK AND RETURN.
6.1.1.8	<p>CONDITIONS/RESTRICTIONS</p> <p>1.PASSENGERS MAY BE PICKED UP AND/OR SET DOWN ONLY AT DESIGNATED TAXI RANK OR TAXI STOP, WHICH SHALL EXCLUDE BUS STOPS.</p> <p>2.ENTRY OR RANKING ON PRIVATE PROPERTY IS NOT PERMITTED WITHOUT PERMISSION OF THE LANDLORD, A COPY OF WHICH MUST BE SUPPLIED TO THE BOARD BEFORE ISSUE OPERATING LICENSE.</p> <p>3.WITHOUT HAVING ENTERED INTO AN AGREEMENT WITH OTHER OPERATORS ON A COMMON ROUTE, AS CONTEMPLATED BY SECTION 88 (2) (B) OF ACT 22 OF 2000, THE PICKING UP OR SETTING DOWN OF PASSENGERS ON SUCH ROUTE IS NOT PERMITTED. A COPY OF SUCH AGREEMENT MUST BE SUPPLIED TO THE BOARD.</p> <p>4.AT RANKS, WHETHER ON -STREET OR OFF-STREET, ONLY THE TAXIS THAT CAN BE ACCOMMODATED IN THE DEMARCATED AREA MAY OCCUPY THE RANK, EXCESS VEHICLES MUST HOLD ELSEWHERE AT DESIGNATED HOLDING AREAS.</p> <p>5.RANK PERMITS OR LETTERS OF AUTHORITY MUST BE PRODUCED IN RESPECT OF ALL RANKS IN MUNICIPAL ARREARS, IN PARTICULAR MAJOR TOWNS AND CITIES.</p> <p>6.THE ALLOCATION OF ANY ROUTE OR PORTION OF A ROUTE IS SUBJECT TO THE CONDITION THAT IT HAS BEEN APPROVED AND ALLOCATED IN GOOD FAITH AND THAT SUCH ROUTE WILL BE INVALID SHOULD IT TRANSPIRE THAT THE ROUTE OR PORTION THEREOF WILL, OR HAS CAUSED CONFLICT DUE TO IT HAVING BEEN APPROVED BASED ON INCORRECT OR FALSE INFORMATION SUPPLIED TO THE BOARD OR AS A RESULT OF AN ERROR. IN SUCH INSTANCE THE OPERATING LICENSE MUST BE RETURNED TO THE BOARD FOR CORRECTION.</p> <p>7.THE VEHICLE MUST BE COVERED BY MOTOR VEHICLE INSURANCE AS WELL AS PERSONAL LIABILITY INSURANCE.</p>



GAZETTE

REGION: ALL

GAZETTE PRINT DATE : 29 JANUARY 2014

GAZETTE EXPIRY DATE: 19 FEBRUARY 2014

1) APP0000933	GAZETTE NUMBER: LGKZNG08-2014-JAN
2) MBONISENI AMON DLADLA ID NO. 6111215658088	
3) 88 HERRING CIRCLE NEWLANDS EAST DURBAN 4051	
4) APPLICANT TYPE : NEW OPERATING LICENCE	
5) 1 x 15 (SEATED) 0 (STANDING)	
6.1.1.1	<p>APPROVED ROUTES LINDELANI TAXI ASSOCIATION ROUTE 1 LINDELANI TO DURBAN</p> <p>1.1 FORWARD ROUTE FROM AN INFORMAL RANK (KWANDLANZI), LINDELANI ON NEW ROAD, ALONG NEW ROAD, LEFT INTO VXAMU AVENUE, OR, (RIGHT INTO DUKUZA STREET, LEFT INTO STREET NO.106604), RIGHT INTO STREET NO.106487, ALONG STREET NO.106487, TURN RIGHT INTO STREET NO.106585, INTO STREET NO.106583, RIGHT INTO INGCEBO DRIVE, LEFT INTO NEWLANDS EXPRESS WAY, RIGHT INTO KHANGELA STREET, ALONG KHANGELA STREET, RIGHT INTO NEWLANDS EXPRESS WAY, LEFT INTO CASTLEHILL DRIVE, LEFT INTO HILLDALE DRIVE, RIGHT INTO BRIARDALE DRIVE, RIGHT INTO INANDA ROAD (M21).</p> <p>1.2 FORWARD ROUTE FROM AN INFORMAL RANK (KWANDLANZI), LINDELANI ON NEW ROAD, ALONG NEW ROAD, LEFT INTO NEWLANDS EXPRESS WAY, TURN RIGHT INTO AN UNNAMED ROAD TO THE QUARRY, ALONG THIS ROAD PASSING THE ROAD TO EMOLWENI CEMETRY, CONTINUE UNTIL THE QUARRY AND RETURN ALONG THE SAME ROUTE TO NEWLANDS EXPRESS WAY, TURN RIGHT INTO NEWLANDS EXPRESS WAY, TURN RIGHT INTO DUKUZA ROAD, TURN RIGHT INTO NEWLANDS EXPRESS WAY, LEFT INTO KHANGELA STREET, ALONG KHANGELA STREET, RIGHT INTO NEWLANDS EXPRESS WAY, LEFT INTO CASTLEHILL DRIVE, LEFT INTO HILLDALE DRIVE, RIGHT INTO BRIARDALE DRIVE, RIGHT INTO INANDAROAD (M21).</p> <p>1.3 FORWARD ROUTE FROM AN INFORMAL TAXI RANK ON DUKUZA STREET LINDELANI NEAR NEWLANDS EXPRESS WAY (DIRT ROAD), ALONG DUKUZA STREET, INTO VXAMU AVENUE, RIGHT INTO STREET NO.106487. ALONG STREET NO.106487, TURN RIGHT INTO STREET NO.106585, INTO STREET NO.106583, RIGHT INTO INGCEBO DRIVE, LEFT INTO NEWLANDS EXPRESS WAY, RIGHT INTO KHANGELA STREET, ALONG KHANGELA STREET, RIGHT INTO NEWLANDS EXPRESS WAY, LEFT INTO CASTLEHILL DRIVE, LEFT INTO HILLDALE DRIVE, RIGHT INTO BRIARDALE DRIVE, RIGHT INTO INANDA ROAD (M21). N.B. ALL THE ROUTES BELOW ORIGINATE FROM THE ABOVE STARTING POINTS.</p> <p>ALTERNATE ROUTE:</p> <p>1.4 FORWARD ROUTE INANDA ROAD (M21), INTO INANDA HIGHWAY, BACK INTO INANDA ROAD (M21), INTO SEA COW LAKE ROAD, RIGHT INTO NORTH COAST ROAD, INTO UMGENI ROAD (R102), INTO SOLDIERS WAY, RIGHT INTO PINE STREET INTO FIELD STREET AND PROCEED TO SOLDIERS WAY TAXI RANK, OR FIELD STREET, LEFT INTO LEOPOLD STREET, RIGHT INTO WARWICK AVENUE, LEFT INTO ETNA LANE PROCEEDING TO WARWICK AVENUE/CANONGATE ROAD TAXI RANK.</p> <p>1.5 FORWARD ROUTE INANDA ROAD (M21), INTO INANDA HIGHWAY, BACK INTO INANDA ROAD (M21), RIGHT INTO AN ON-RAMP TO THE N2, LEFT INTO NEW UMGENI ROAD (M19), ALONG M19, RIGHT INTO ALPINE ROAD (M10), INTO BRICKFIELD ROAD, RIGHT INTO RANGLES ROAD, LEFT INTO AN O</p>



GAZETTE

REGION: ALL

GAZETTE PRINT DATE : 29 JANUARY 2014

GAZETTE EXPIRY DATE: 19 FEBRUARY 2014

6.1.1.2	<p>LINDELANI TO PINETOWN</p> <p>FORWARD ROUTE</p> <p>INANDA ROAD (M21), INTO INANDA HIGHWAY , BACK INTO INANDA ROAD (M21), RIGHT INTO THE ON-RAMP TO THE N2, RIGHT INTO UMGENI ROAD (M19), ALONG M19, TURN RIGHT INTO BLAIR ATHOLL ROAD (M32), INTO SHEPSTONE ROAD (M32), OR LEFT INTO CHELSEA AVENUE. LEFT INTO ESCOM ROAD, RIGHT INTO ST. JOHN'S AVENUE, RIGHT INTO OLD MAIN ROAD, LEFT INTO CROMPTON ROAD, RIGHT INTO HILL STREET AND PROCEED TO THE END POINT DIRECT AND RETURN.</p> <p>ALONG THE ABOVE ROUTES, INTO OLD MAIN ROAD, INTO RICHMOND ROAD, RIGHT INTO ALEXANDER ROAD, LEFT INTO ALBERT STREET, RIGHT INTO MALCOLM ROAD, RIGHT INTO CIRCUIT ROAD, INTO KYALAMI ROAD, RIGHT INTO HILLCLIMB ROAD, LEFT INTO TRAFFORD ROAD, RIGHT INTO ALEXANDER ROAD, TO THE END POINT ON ALEXANDER ROAD DIRECT AND RETURN.</p>
6.1.1.3	<p>ROUTE 1 LINDELANI TO DURBAN</p> <p>FORWARD ROUTE A</p> <p>FROM AN INFORMAL RANK (KWANDLANZI) ON NEW ROAD, ALONG NEW ROAD, LEFT INTO VXAMU AVENUE, OR, (RIGHT INTO DUKUZA STREET, LEFT INTO STREET NO.106604), RIGHT INTO STREET NO.106487, ALONG STREET NO.106487, TURN RIGHT INTO STREET NO.106585, INTO STREET NO.106583, RIGHT INTO INGCEBO DRIVE, LEFT INTO NEWLANDS EXPRESS WAY, RIGHT INTO KHANGELA STREET, ALONG KHANGELA STREET, RIGHT INTO NEWLANDS EXPRESS WAY, LEFT INTO CASTLEHILL DRIVE, LEFT INTO HILLDALE DRIVE, RIGHT INTO BRIARDALE DRIVE, RIGHT INTO INANDA ROAD (M21).FROM AN INFORMAL RANK (KWANDLANZI) LINDELANI ON NEW ROAD, ALONG NEW ROAD, LEFT INTO NEWLANDS EXPRESS WAY, TURN RIGHT INTO AN UNNAMED ROAD TO THE QUARRY, ALONG THIS ROAD PASSING THE ROAD TO EMOLWENI CEMETERY, CONTINUE UNTIL THE QUARRY AND RETURN ALONG THE SAME ROUTE TO NEWLANDS EXPRESS WAY, TURN RIGHT INTO NEWLANDS EXPRESS WAY, TURN RIGHT INTO DUKUZA ROAD, TURN RIGHT INTO NEWLANDS EXPRESS WAY, LEFT INTO KHANGELA STREET, ALONG KHANGELA STREET, RIGHT INTO NEWLANDS EXPRESS WAY, LEFT INTO CASTLEHILL DRIVE, LEFT INTO HILLDALE DRIVE, RIGHT INTO BRIARDALE DRIVE, RIGHT INTO INANDA ROAD (M21).1.3 FORWARD ROUTE FROM INFORMAL TAXI RANK ON DUKUZA STREET LINDELANI NEAR NEWLANDS EXPRESS WAY (DIRT ROAD), ALONG DUKUZA STREET, INTO VXAMU AVENUE, RIGHT INTO STREET NO 106487, ALONG STREET NO 106487, TURN RIGHT INTO STREET NO 106585, INTO STREET NO 106583, RIGHT INTO INGCEBO DRIVE, LEFT INTO NEWLANDS EXPRESS WAY, RIGHT INTO KHANGELA STREET, ALONG KHANGELA STREET, RIGHT INTO NEWLANDS EXPRESS WAY, LEFT INTO CASTLEHILL DRIVE, LEFT INTO HILLDALE DRIVE, RIGHT INTO BRIARDALE DRIVE, RIGHT INTO INANDA ROAD (21).</p> <p>NB ALL THE ROUTES BELOW ORIGINATE FROM THE ABOVE STARTING POINTS.</p> <p>ALTERNATE ROUTE:</p> <p>FORWARD ROUTE</p> <p>INANDA ROAD (M21), INTO INANDA HIGHWAY, BACK INTO INANDA ROAD (M21), INTO SEA COWA LAKE ROAD, RIGHT INTO NORTH COAST ROAD, INTO UMGENI ROAD (R102), INTO SOLDIERS WAY TAXI RANK, OR FIELD STREET, LEFT INTO LEOPOLD STREET, RIGHT INTO WARWICK AVENUE, LEFT INTO ETNA LANE PROCEEDING TO WARWICK AVENUE/CANONGATE ROAD TAXI RANK.</p> <p>FORWARD ROUTE</p> <p>INANDA ROAD (M21), INTO INANDA HIGHWAY, BACK INTO INANDA ROAD (M21), RIGHT INTO AN ON RAMP TO THE N2, LEFT INTO NEW UMGENI ROAD (M19), ALONG M19, RIGHT INTO ALPINE ROAD (M10), INTO BRICKFIELD ROAD, RIGHT INTO RANGLES ROAD, LEFT INTO AN ON RAMP TO THE N3, EASTBOUND, ALONG THE N3, INTO COMMERCIAL RAO, LEFT INTO FIELD STREET, AND PROCEED TO SOLDIERS WAY TAXI RANK, OR ALONG FIELD STREET, LEFT INTO LEOPOLD STREET, AND PROCEED TO THE END POINT DIRECT AND RETURN.</p>



GAZETTE

REGION: ALL

GAZETTE PRINT DATE : 29 JANUARY 2014

GAZETTE EXPIRY DATE: 19 FEBRUARY 2014

6.1.1.4	<p>RETURN ROUTE (1.4) DURBAN TO LINDELANI FROM CANONGATE ROAD /WARWICK AVENUE TAXI RANK, RIGHT INTO ETNA LANE, LEFT INTO WARWICK AVENUE, RIGHT INTO ALICE STREET, LEFT INTO ALBERT STREET, INTO UMGENI ROAD, ALONG UMGENI ROAD, INTO NORTH COAST ROAD, LEFT INTO SEA COW LAKE ROAD, INTO INANDA ROAD (M21), INTO INANDA HIGHWAY, LEFT INTO NEWLANDS WEST DRIVE, ALONG NEWLANDS WEST DRIVE, RIGHT INTO CASTLEHILL DRIVE, LEFT INTO NEWLANDS EXPRESS WAY AND PROCEED TO LINDELANI USING EITHER ROUTE 1.1,1.2, OR 1.3 ABOVE IN REVERSE DIRECTION. ALTERNATIVELY INANDA ROAD (M21), LEFT INTO BRIADALE DRIVE, LEFT INTO HILLDALE DRIVE, RIGHT INTO CASTLE HILL DRIVE, RIGHT INTO NEWLANDS EXPRESS WAY AND PROVED TO LINDELANI USING ANY OF ROUTES 1.1, 1.2 OR 1.3 IN REVERSE.</p>
6.1.1.5	<p>RETURN ROUTE (1.6) FROM CANONGATE ROAD/WARWICK AVENUE TAXI RANK, RIGHT INTO ETNA LANE, LEFT INTO WARWICK AVENUE, RIGHT INTO ALICE STREET, RIGHT INTO ALICE STREET, RIGHT INTO MARKET ROAD, RIGHT INTO LEOPOLD STREET, INTO CANONGATE ROAD, INTO THE WESTERN FREEWAY (N3), INTO THE ON- RAMP TO THE N2, ALONG THE N2, LEFT INTO THE OFF-RAMP TO INANDA ROAD, LEFT INTO INANDA ROAD (M21), INTO INANDA HIGHWAY, AND PROCEED AS PER THE RETURN ROUTE 7.1 AND ALTERNATIVE ROUTE 7.2 ABOVE.</p>
6.1.1.6	<p>CONDITIONS:</p> <ol style="list-style-type: none"> 1. PASSENGERS MAY BE PICKED UP AND/OR SET DOWN ONLY AT DESIGNATED TAXI RANK OR TAXI STOP, WHICH SHALL EXCLUDE BUS STOPS. 2. ON THE INBOUND TRIP DURBAN, NO PASSENGERS MAY BE PICKED UP EN ROUTE FROM ENTERING INANDA ROAD (M21), UNTIL REACHING THE SOLDIERS WAY AND CANONGATE ROAD TAXI RANKS. 3. ON THE RETURN TRIP TO LINDELANI, NO PASSENGERS MAY BE SET DOWN UNTIL REACING LINDELANI. 4. ENTRY OR RANKING ON PRIVATE PROPERTY IS NOT PERMITTED WITHOUT WRITTEN PERMISSION OF THE LANDLORD, A COPY OF WHICH MUST BE SUPPLIED TO THE BOARD. 5. WITHOUT HAVING ENTERED INTO AN AGREEMENT WITH OTHER OPERATORS ON A COMMON ROUTE, AS CONTEMPLATED BY SECTION 88(2)(B) OF ACT 22 OF 2000, THE PICKING UP OR SETTING DOWN OF PASSENGERS ON SUCH ROUTE IS NOT PERMITTED. A COPY OF SUCH AGREEMENT MUST BE SUPPLIED TO THE BOARD. 6. AT RANKS, WHETHER ON - STREET OR OFF - STREET, ONLY THE TAXIS THAT CAN BE ACCOMMODATED IN THE DEMARCATED AREA MAY OCCUPY THE RANK, EXCESS VEHICLES MUST HOLD ELSEWHERE AT DESIGNATED HOLDING AREAS. 7. NO PICKING UP OR SETTING DOWN OF PASSENGERS EN ROUTE PERMITTED: <ol style="list-style-type: none"> 7.1. ON ROUTE 2 (LINDELANI TO PINETOWN AND RETURN) BETWEEN INGCEBO DRIVE AND SHEPSTONE ROAD OR ALEXANDRA ROAD, EITHER WAY. 7.2. ON ROUTE 3 (LINDELANI TO PHOENIX) BETWEEN NTUZUMA ACCESS ROAD AND PHOENIX TAXI RANK, EITHER WAY. 7.3. NO PICKING UP OF PASSENGERS IN KWAMASHU ON THE FORWARD JOURNEY, AND NO SETTING DOWN WITHIN KWAMASHU ON RETURN JOURNEY OF ROUTE 4. 7.4. ON ROUTE 5 (LINDELANI TO UMHLANGA TAXI RANK) BETWEEN MALANDELA ROAD AND THE UMHLANGA TAXI RANK). 7.5. ON ROUTE 6 BETWEEN LINDELANI AND ISOPINGO TAXI RANK. 8. RANK PERMITS OR LETTERS OF AUTHORITY MUS BE PRODUCED IN RESPECT OF ALL RANKS IN MUNICIPAL AREAS, IN PARTICULAR MAJOR TOWNS AND CITIES AND IN PARTICULAR INTER-PROVINCIAL DESTINATIONS. 9. THE ALLOCATION OF ANY ROUTE OR PORTION OF A ROUTE IS SUBJECT TO THE CONDITION THAT IT HAS BEEN APPROVED AND ALLOCATED IN GOOD FAITH AND THAT SUCH ROUTE WILL BE INVALID SHOULD IT TRANSPIRE THAT THE ROUTE OR PORTION THEREOF WILL, OR HAS CAUSED CONFLICT DUE TO IT HAVING BEEN APPROVED BASED ON INCORRECT OR FALSE INFORMATION SUPPLIED TO THE BOARD AS A RESULT OF AN ERROR. IN SUCH INSTANCE THE OPERATING LICENCE MUST BE RETURNED TO THE BOARD FOR CORRECTION.



GAZETTE

REGION: ALL

GAZETTE PRINT DATE : 29 JANUARY 2014

GAZETTE EXPIRY DATE: 19 FEBRUARY 2014

6.1.1.7	<p>ALTERNATIVELY FROM SOLDIERS WAY TAXI RANK, RIGHT INTO FIELD STREET, LEFT INTO LEOPOLD STREET, ALONG LEOPOLD STREET, INTO CANNONGATE ROAD, INTO THE N3, WESTBOUND, ALONG THE N3, INTO THE ON- RAMP TO THE N2, ALONG THE N2, LEFT INTO INANDA ROAD OFF RAMP, LEFT INTO INANDA ROAD (M21), INTO INANDA HIGHWAY AND CONTINUE AS PER ANY OF THE ABOVE ROUTES.</p>
6.1.1.8	<p>FORWARD ROUTE 1.7 LINDELANI TO POINT INANDA ROAD (M21), INTO INANDA HIGHWAY, BACK INTO INANDA ROAD (M21), INTO SEA COW LAKE ROAD, RIGHT INTO NORTH COAST ROAD, INTO UMGENI ROAD(R102), LEFT INTO ARGYLE ROAD, RIGHT INTO BRICKHILL ROAD, INTO POINT, INTO POINT ROAD, RIGHT INTO BAY TERRACE, RIGHT INTO STANGER STREET, LEFT INTO ORDNANCE ROAD, LEFT INTO SOLDIERS WAY, RIGHT INTO QUEEN STREET, RIGHT INTO FIELD STREET, AND PROCEED TO SOLDIERS WAY TAXI RANK, OR LEFT INTO LEOPOLD STREET, RIGHT INTO WARWICK AVENUE, LEFT INTO ETNA LANE AND PROCEED TO WARWICK AVENUE/CANONGATE ROAD TAXI RANK.</p>
6.1.1.9	<p>FORWARD ROUTE 3. LINDELANI TO PHOENIX TAXI RANK FROM LINDELANI TAXI RANK ON DUKUZA STREET, ALONG DUKUZA STREET INTO VXAMU DRIVE, RIGHT INTO IHOBHE DRIVE, RIGHT INTO ITHENDELE DRIVE, LEFT INTO NTUZUMA ACCESS ROAD, INTO INDUSTRIAL PARK ROAD, LEFT INTO PHOENIX HIGHWAY, RIGHT INTO PARTHENON STREET, LEFT AND PROCEED TO PHOENIX TAXI RANK DIRECT AND RETURN ALONG THE SAME ROUTE IN REVERSE.</p>
6.1.1.10	<p>FORWARD ROUTE. LINDELANI TO UMHLANGA FROM LINDELANI TAXI RANK, ALONG THE ROUTES DESCRIBED IN ABOVE, INTO NEWLANDS EXPRESS WAY, LEFT INTO MPANGELE ROAD, ALONG MPANGELE ROAD, LEFT INTO MALANDELA ROAD, ALONG MALANDELA ROAD, RIGHT INTO THE ON-RAMP TO KWAMASHU HIGHWAY (M25), ALONG M25 INTO R102, LEFT INTO RINALDO ROAD, LEFT INTO UMHLANGA ROCKS DRIVE, ALONG UMHLANGA ROCKS DRIVE (M12), INTO LIGHTHOUSE ROAD, LEFT INTO TANAGER WAY AND PROCEED TO AN APPROVED TAXI RANK ON TANAGER WAY DIRECT AND RETURN ALONG THE SAME ROUTE IN REVERSE ALTERNATE KWAMASHU HIGHWAY (M25), LEFT INTO THE ON-RAMP TO THE NATIONAL ROUTE (N2), ALONG THE N2, LEFT INTO THE OFF-RAMP TO M41, RIGHT INTO M41, ALONG M41, LEFT INTO UMHLANGA ROCKS DRIVE OFF-RAMP, TURN LEFT INTO UMHLANGA ROCKS DRIVE, ALONG UMHLANGA ROCKS DRIVE, TURN RIGHT INTO LIGHTHOUSE ROAD, LEFT INTO TANAGER WAY AND PROCEED TO THE APPROVED TAXI RANK ON TANAGER WAY DIRECT AND RETURN ALONG THE SAME ROUTE IN REVERSE.</p>



GAZETTE

REGION: ALL

GAZETTE PRINT DATE : 29 JANUARY 2014

GAZETTE EXPIRY DATE: 19 FEBRUARY 2014

6.1.1.1	ROUTE6.
1	FORWARD LINDELANI TO ISIPINGO FROM LINDELANI TAXI RANK, ALONG THE ROUTES WITHIN LINDELANI AS PER 3,4 AND 5 DESCRIBED ABOVE, INTO INANDA ROAD (M21), INTO INANDA HIGHWAY, INTO INANDA ROAD, TURN RIGHT INTO THE N2 ON-RAMP, INTO THE N2, ALONG THE N2, TURN LEFT INTO PROSPECTON/ISIPINGO OFF-RAMP, TURN RIGHT INTO PROSPECTON ROAD (R102), ALONG PROSPECTON ROAD, TURN LEFT INTO OLD SOUTH COAST ROAD AND PROCEED TO THE APPROVED TAXI RANK IN ISIPINGO CENTRAL BUSINESS DISTRICT DIRECT AND RETURN ALONG THE SAME ROUTE IN REVERSE



GAZETTE

REGION: ALL

GAZETTE PRINT DATE : 29 JANUARY 2014

GAZETTE EXPIRY DATE: 19 FEBRUARY 2014

1) APP0000937	GAZETTE NUMBER: LGKZNG08-2014-JAN
2) BONGANI MILTON KHUMALO ID NO. 7504015368081	
3) E745 UMLAZI TOWNSHIP P O UMLAZI DURBAN 4031	
4) APPLICANT TYPE : NEW OPERATING LICENCE	
5) 1 x 15 (SEATED) 0 (STANDING)	
6.1.1.1	<p>APPROVED ROUTES SIYANDA TAXI OWNERS ASSOCIATION ROUTE 1 A. FORWARD JOURNEY: SIYANDA TO DURBAN 1. SIYANDA EAST AND WEST INTO MALANDELA ROAD, INTO INANDA ROAD (M21), PROCEED ALONG INANDA HIGHWAY INTO INANDA ROAD, SPRINGFIELD PARK INTO SEACOW LAKE ROAD, RIGHT INTO NORTH COAST (R102), INTO UMNENI ROAD INTO SOLDIERS WAY, RIGHT TURN INTO QUEEN STREET, RIGHT INTO RUSSEL STREET TO LEOPOLD STREET, RIGHT TURN TO WARWICK AVENUE INTO SIYANDA RANK AT ETNA LANE . 2. SIYANDA INTO MALANDELA ROAD, TO NEWLANDS EAST DRIVE, INTO QUEEN NANDI DRIVE, RIGHT TURN INTO NORTH COAST ROAD INTO UMNENI ROAD, INTO SOLDIERS WAY, RIGHT INTO QUEEN STREET INTO RUSSEL STREET, TO LEOPOLD STREET, TO WARWICK AVENUE TO SIYANDA RANK AT CORNER OF OLD DUTCH AND WARWICK AVENUE IN ETNA LANE. 3. SIYANDA TO MALANDELA ROAD INTO NEWLANDS EAST DRIVE TO QUEEN NANDI DRIVE, TURN TO N2, LEFT TO ON RAMP AND LEFT TURN INTO UMNENI ROAD (M19) BECOMING UMNENI ROAD (R102) INTO SOLDIERS WAY, QUEEN STREET, RUSSEL STREET, INTO LEOPOLD STREET TO WARWICK AVENUE AND END AT SIYANDA RANK AT ETNA LANE. 4. SIYANDA EAST AND WEST TO MALANDELA ROAD, TO INANDA ROAD TO M19, INTO N2 TO N3, INTO OLD DUTCH ROAD, INTO ALICE STREET, INTO SOLDIERS WAY, INTO LEOPOLD STREET INTO WARWICK AVENUE AND END AT SIYANDA RANK AT ETNA LANE. B. RETURN ROUTE: DURBAN TO SIYANDA 1. FROM RANK INTO WARWICK AVENUE, RIGHT INTO ALICE STREET, LEFT INTO ALBERT STREET, INTO UMNENI ROAD, LEFT INTO SEA COW LAKE ROAD, INTO INANDA HIGHWAY (M21), TO INANDA ROAD, INTO MALANDELA ROAD TO SIYANDA EAST & WEST TAXI RANK. 2. FROM TAXI RANK INTO WARWICK AVENUE, RIGHT INTO ALICE STREET, RIGHT INTO MARKET ROAD, RIGHT INTO LEOPOLD STREET INTO CANONGATE ROAD, INTO N3, INTO N2, INTO M19/M21, OFF RAMP LEFT INTO INANDA HIGHWAY, INTO INANDA HIGHWAY, INTO INANDA ROAD TO MALANDELA ROAD TO SIYANDA EAST & WEST TAXI RANK. 3. FROM TAXI RANK INTO WARWICK AVENUE INTO ALICE STREET INTO OLD FORT ROAD, INTO NMR AVENUE, INTO GOBLE ROAD, RIGHT TURN INTO UMNENI ROAD, TO NORTH COAST ROAD, LEFT INTO QUEEN NANDI DRIVE, INTO NEWLANDS EAST DRIVE, RIGHT INTO MALANDELA ROAD, THEN SIYANDA EAST & WEST TAXI RANK. RANK."</p>



GAZETTE

REGION: ALL

GAZETTE PRINT DATE : 29 JANUARY 2014

GAZETTE EXPIRY DATE: 19 FEBRUARY 2014

- | | |
|---------|---|
| 6.1.1.2 | <p>CONDITIONS: 1.
PASSENGERS MAY BE PICKED UP AND/OR SET DOWN ONLY AT DESIGNATED TAXI RANK OR TAXI STOP, WHICH SHALL EXCLUDE BUS STOPS.</p> <p>2. ON THE IN BOUND TRIP TO DURBAN; NO PASSENGERS MAY BE PICKED UP EN ROUTE FROM ENTERING INANDA ROAD (M21), UNTIL REACHING THE ETNA LANE TAXI RANK.</p> <p>3. ON THE RETURN TRIP TO SIYANDA, NO PASSENGERS MAY BE SET DOWN UNTIL REACHING MALANDELA ROAD.</p> <p>4. ENTRY OR RANKING ON PRIVATE PROPERTY IS NOT PERMITTED WITHOUT WRITTEN PERMISSION OF THE LANDLORD, A COPY OF WHICH MUST BE SUPPLIED TO THE BOARD.</p> <p>5. WITHOUT HAVING ENTERED INTO AN AGREEMENT WITH OTHER OPERATORS ON A COMMON ROUTE, AS CONTEMPLATED BY SECTION 88(2)(B) OF ACT 22 OF 2000, THE PICKING UP OR SETTING DOWN OF PASSENGERS ON SUCH ROUTE IS NOT PERMITTED. A COPY OF SUCH AGREEMENT MUST BE SUPPLIED TO THE BOARD.</p> <p>6. AT RANKS, WHETHER ON - STREET OR OFF - STREET, ONLY THE TAXIS THAT CAN BE ACCOMMODATED IN THE DEMARCATED AREA MAY OCCUPY THE RANK, EXCESS VEHICLES MUST HOLD ELSEWHERE AT DESIGNATED HOLDING AREAS.</p> <p>7. RANK PERMITS OR LETTERS OF AUTHORITY MUST BE PRODUCED IN RESPECT OF ALL RANKS IN MUNICIPAL AREAS, IN PARTICULAR MAJOR TOWNS AND CITIES.</p> <p>8. THE ALLOCATION OF ANY ROUTE OR PORTION OF A ROUTE IS SUBJECT TO THE CONDITION THAT IT HAS BEEN APPROVED AND ALLOCATED IN GOOD FAITH AND THAT SUCH ROUTE WILL BE INVALID SHOULD IT TRANSPIRE THAT THE ROUTE OR PORTION THEREOF WILL, OR HAS CAUSED CONFLICT DUE TO IT HAVING BEEN APPROVED BASED ON INCORRECT OR FALSE INFORMATION SUPPLIED TO THE BOARD OR AS A RESULT OF AN ERROR. IN SUCH INSTANCE THE OPERATING LICENCE MUST BE RETURNED TO THE BOARD FOR CORRECTION.</p> <p>9. THE VEHICLE MUST BE COVERED BY MOTOR VEHICLE INSURANCE AS WELL AS PERSONAL LIABILITY INSURANCE"</p> |
|---------|---|



GAZETTE

REGION: ALL

GAZETTE PRINT DATE : 29 JANUARY 2014

GAZETTE EXPIRY DATE: 19 FEBRUARY 2014

1)	APP0000944	GAZETTE NUMBER: LGKZNG08-2014-JAN
2)	ZWELAKHE WISEMAN MBATHA ID NO. 6907025704081	
3)	P O BOX 7297 ULUNDI 3838	
4)	APPLICANT TYPE : NEW OPERATING LICENCE	
5)	1 x 13 (SEATED) 0 (STANDING)	
6.1.1.1	<p>ROUTE 1. ULUNDI TO EMPANGENI</p> <p>FROM ULUNDI PLAZA TAXI RANK JOIN PRINCESS MAGOGO ROAD AND PROCEED TO KIND DINIZULU HIGHWAY (R66) AND JOIN R34 AND TURN INTO BIYELA STREET TO OK TAXI RANK, OFFLOADING AND LOADING , REJOIN R34 TO MAXWELL OLD TAXI RANK LOAD AND OFF-LOAD. RETURN TO ULUNDI PLAZA TAXI RANK USING THE SAME ROUTE.</p>	
6.1.1.2	<p>ROUTE 2. ULUNDI TO MELMOTH</p> <p>FROM ULUNDI PLAZA TAXI RANK JOIN PRINCESS MAGOGO ROAD AND PROCEED TO KIND DINIZULU HIGHWAY (R66) AND JOIN R34, TURN LEFT TO MELMOTH, TURN LEFT INTO VICTORIA STREET INTO MELMOTH TAXI RANK. RETURN TO ULUNDI PLAZA TAXI RANK USING THE SAME ROUTE</p>	
6.1.1.3	<p>ROUTE 3. ULUNDI TO VRYHEID</p> <p>FROM ULUNDI PLAZA TAXI RANK JOIN PRINCESS MAGOGO ROAD AND PROCEED TO KIND DINIZULU HIGHWAY (R66). TURN LEFT INTO R34 AND PROCEED ALONG THE ROAD INTO VRYHEID AND JOIN CHURCH STREET INTO VRYHEID PLAZA TAXI RANK, OFF-LOAD AND LOAD. PROCEED TO STRETCH CRESCENT STREET DIRECT TO THE RAILWAY STATION TAXI RANK. RETURN TO ULUNDI PLAZA TAXI RANK USING THE SAME ROUTE.</p>	
6.1.1.4	<p>ROUTE 4. ULUNDI TO NONGOMA</p> <p>FROM ULUNDI PLAZA TAXI RANK JOIN PRINCESS MAGOGO ROAD AND PROCEED TO KIND DINIZULU HIGHWAY, TURN RIGHT INTO R66 AND PROCEED TO NONGOMA, OFF-LOAD AND LOAD. RETURN TO ULUNDI PLAZA TAXI RANK USING THE SAME ROUTE.</p>	



GAZETTE

REGION: ALL

GAZETTE PRINT DATE : 29 JANUARY 2014

GAZETTE EXPIRY DATE: 19 FEBRUARY 2014

6.1.1.5	<p>ROUTE 5. ULUNDI TO DURBAN</p> <p>FROM ULUNDI PLAZA TAXI RANK JOIN PRINCESS MAGOGO ROAD AND JOIN R66, PROCEED LEFT ALONG R66 UNTIL JOINING DOKODWENI RAM PLAZA STRAIGHT INTO N3. PROCEED ALONG N3 UNTIL DURBAN, TURN LEFT INTO ALICE STREET AND OFF-LOAD AND TURN RIGHT UMNGENI ROAD (R102) AND TURN RIGHT INTO OSBORNE TAXI RANK (DURBAN STATION) OFF-LOAD AND LOAD, PROCEED WITH STAMFORD HILL ROAD AND TURN RIGHT INTO ARGYLE STREET (M4) NORTH COAST, TURN LEFT INTO UMHLANGA RIDGE INTO N2 NORTH OR PROCEED WITH M4 NORTH AND JOIN N2 NORTH AT BALLITO JUNCTION. RETURN TO ULUNDI PLAZA TAXI RANK USING THE SAME ROUTE.</p>
6.1.1.6	<p>ROUTE 6. ULUNDI TO MANDINI</p> <p>FROM ULUNDI PLAZA TAXI RANK JOIN PRINCESS MAGOGO ROAD AND JOIN R66, PROCEED UNTIL JOINING R102 AND TURN RIGHT PASSING GINGINDLOVU, TURN RIGHT INTO MANDINI ROAD AND PROCEED TO MANDINI PLAZA TAXI RANK. RETURN TO ULUNDI PLAZA TAXI RANK USING THE SAME ROUTE.</p>
6.1.1.7	<p>ROUTE 7. ULUNDI TO JOHANNESBURG</p> <p>FROM ULUNDI PLAZA TAXI RANK JOIN PRINCESS MAGOGO ROAD AND JOIN R66 SOUTH, PROCEED AND JOIN R34 NORTH, JOIN N11 NORTH TO R23 PASSING VOLKRUST AND JOIN N3 NORTH AND TURN LEFT INTO VOSLOORUS TAXI RANK, OFFLOAD AND REJOIN N3 NORTH. JOIN M1 NORTH INTO M2 EAST TURNING INTO RISSIK STREET PROCEED AND TURN RIGHT INTO DEVILLIERS STREET AND TURN LEFT INTO WANDERERS STREET, PARK CITY TAXI RANK, OFF-LOAD AND LOAD. RETURN TO ULUNDI PLAZA TAXI RANK USING THE SAME ROUTE.</p>
6.1.1.8	<p>ROUTE 8. ULUNDI TO NKANDLA</p> <p>FROM ULUNDI PLAZA TAXI RANK JOIN PRINCESS MAGOGO ROAD AND JOIN R66 SOUTH AND JOIN R68 NORTH. TURN LEFT INTO NKANDLA ROAD AND PROCEED TO NKANDLA TAXI RANK, OFF-LOAD AND LOAD. RETURN TO ULUNDI PLAZA TAXI RANK USING THE SAME ROUTE.</p>



GAZETTE

REGION: ALL

GAZETTE PRINT DATE : 29 JANUARY 2014

GAZETTE EXPIRY DATE: 19 FEBRUARY 2014

6.1.1.9	<p>ROUTE 9. ULUNDI TO NQUTHU VAI BABANANGO</p> <p>FROM ULUNDI PLAZA TAXI RANK JOIN PRINCESS MAGOGO ROAD AND JOIN R66 SOUTH AND JOIN R68 TO BABANANGO, OFF-LOAD AT BABANANGO TAXI RANK. PROCEED ALONG R68 TO NQUTHU TAXI RANK, OFF-LOAD AND LAOD. RETURN BACK TO ULUNDI PLAZA TAXI RANK USING THE SAME ROUTE.</p>
6.1.1.10	<p>CONDITIONS/RESTRICTIONS</p> <ol style="list-style-type: none"> 1. PASSENGERS MAY BE PICKED UP AND/OR SET DOWN ONLY AT DESIGNATED TAXI RANK OR TAXI STOP, WHICH SHALL EXCLUDE BUS STOPS. 2. ENTRY OR RANKING ON PRIVATE PROPERTY IS NOT PERMITTED WITHOUT PERMISSION OF THE LANDLORD, A COPY OF WHICH MUST BE SUPPLIED TO THE BOARD BEFORE ISSUE OPERATING LICENSE. 3. WITHOUT HAVING ENTERED INTO AN AGREEMENT WITH OTHER OPERATORS ON A COMMON ROUTE, AS CONTEMPLATED BY SECTION 88 (2) (B) OF ACT 22 OF 2000, THE PICKING UP OR SETTING DOWN OF PASSENGERS ON SUCH ROUTE IS NOT PERMITTED. A COPY OF SUCH AGREEMENT MUST BE SUPPLIED TO THE BOARD. 4. AT RANKS, WHETHER ON -STREET OR OFF-STREET, ONLY THE TAXIS THAT CAN BE ACCOMMODATED IN THE DEMARCATED AREA MAY OCCUPY THE RANK, EXCESS VEHICLES MUST HOLD ELSEWHERE AT DESIGNATED HOLDING AREAS. 5. RANK PERMITS OR LETTERS OF AUTHORITY MUST BE PRODUCED IN RESPECT OF ALL RANKS IN MUNICIPAL ARREARS, IN PARTICULAR MAJOR TOWNS AND CITIES. 6. THE ALLOCATION OF ANY ROUTE OR PORTION OF A ROUTE IS SUBJECT TO THE CONDITION THAT IT HAS BEEN APPROVED AND ALLOCATED IN GOOD FAITH AND THAT SUCH ROUTE WILL BE INVALID SHOULD IT TRANSPIRE THAT THE ROUTE OR PORTION THEREOF WILL, OR HAS CAUSED CONFLICT DUE TO IT HAVING BEEN APPROVED BASED ON INCORRECT OR FALSE INFORMATION SUPPLIED TO THE BOARD OR AS A RESULT OF AN ERROR. IN SUCH INSTANCE THE OPERATING LICENSE MUST BE RETURNED TO THE BOARD FOR CORRECTION. 7. THE VEHICLE MUST BE COVERED BY MOTOR VEHICLE INSURANCE AS WELL AS PERSONAL LIABILITY INSURANCE.



GAZETTE

REGION: ALL

GAZETTE PRINT DATE : 29 JANUARY 2014

GAZETTE EXPIRY DATE: 19 FEBRUARY 2014

1) APP0000957	GAZETTE NUMBER: LGKZNG08-2014-JAN
2) PHILANGENKOSI MASUKU ID NO. 2907070433085	
3) P O BOX 274 VRYHEID 3100	
4) APPLICANT TYPE : NEW OPERATING LICENCE	
5) 1 x 15 (SEATED) 0 (STANDING)	
6.1.1.1	<p>ROUTE1</p> <p>FROM LOUSBURG TAXI RANK TO PLAZA RANK VRYHEID STARTING POINT LOUSBURG TAXI RANK TURN RIGHT TO R69 PROCEED ALONG THE SAME ROAD PICKING UP AT NHLANGWINI SCHOOL PROCEED TO XAMU STORE PICKING UP AND OFF LOADING, PICKING UP AGAIN AT GOBENI OFF LOADING AND PICKING UP AT CORONATION PROCEEDING TO NKONGOLWANE CONTINUE ALONG THE SAME ROUTE, TURN RIGHT TO STRETCH CRESCENT PASS VRYHEID STATION JOINING CHURCH STREET, TURN RIGHT INTO PLAZA TAXI RANK AND BACK WITH PASSENGERS ALONG THE SAME ROUTE.</p>
6.1.1.2	<p>ROUTE 4 LOCAL ROUTES LOUSBURG TAXI RANK TURN RIGHT TO R69 LEFT INTO UNNAMED ROAD TO KWAMBHELE PICKING UP PASSENGERS BACK TO LOUSBURG TAXI RANK.</p>
6.1.1.3	<p>ROUTE5</p> <p>LOUSBURG TAXI RANK RIGHT TO R69,PROCEEDING TO ITHALA HOTEL BACK TO LOUSBURG TAXI RANK</p>
6.1.1.4	<p>ROUTE6</p> <p>LOUSBURG TAXI RANK RIGHT INTO R69,RIGHT INTO MADAKA AND AND BACK THE SAME ROUTE.</p>



GAZETTE

REGION: ALL

GAZETTE PRINT DATE : 29 JANUARY 2014

GAZETTE EXPIRY DATE: 19 FEBRUARY 2014

6.1.1.5	ROUTE7LOUSBURG TAXI RANK RIGHT INTO R69 LEFT D579 AND RIGHT TO SGUBUDU AND BACK THE SAME WAY TO LOUSBURG TAXI RANK.
---------	---



GAZETTE

REGION: ALL

GAZETTE PRINT DATE : 29 JANUARY 2014

GAZETTE EXPIRY DATE: 19 FEBRUARY 2014

1)	APP0000998	GAZETTE NUMBER: LGKZNG08-2014-JAN
2)	THOKOZANI MICHAEL MTSHALI ID NO. 7010106032081	
3)	P.O.BOX 38309	
	EMLALAZI	
	3894	
4)	APPLICANT TYPE : NEW OPERATING LICENCE	
5)	IS STILL TO BE ACQUIRED	
6.1.1.1	<p>CONDITIONS/RESTRICTIONS</p> <p>1. PASSENGERS MAY BE PICKED UP AND/OR SET DOWN ONLY AT DESIGNATED TAXI RANK OR TAXI STOP, WHICH SHALL EXCLUDE BUS STOPS.</p> <p>2. ON THE INBOUND TRIP TO JOHANNESBURG AND DURBAN PASSENGERS MAY BE PICKED UP EN-ROUTE FROM LEAVING THE MAGISTERIAL OF ESHOWE UNTIL REACHING THE DESTINATION RANK.</p> <p>3. ON THE RETURN TRIP TO ESHOWE, NO PASSENGERS MAY BE SET DOWN UNTIL REACHING THE MAGISTERIAL DISTRICT OF ESHOWE.</p> <p>4. ENTRY OR RANKING ON PRIVATE PROPERTY IS NOT PERMITTED WITHOUT PERMISSION OF THE LANDLORD, A COPY OF WHICH MUST BE SUPPLIED TO THE BOARD BEFORE ISSUE OPERATING LICENSE.</p> <p>5. WITHOUT HAVING ENTERED INTO AN AGREEMENT WITH OTHER OPERATORS ON A COMMON ROUTE, AS CONTEMPLATED BY SECTION 88 (2) (B) OF ACT 22 OF 2000, THE PICKING UP OR SETTING DOWN OF PASSENGERS ON SUCH ROUTE IS NOT PERMITTED. A COPY OF SUCH AGREEMENT MUST BE SUPPLIED TO THE BOARD.</p> <p>6. AT RANKS, WHETHER ON -STREET OR OFF-STREET, ONLY THE TAXIS THAT CAN BE ACCOMMODATED IN THE DEMARCATED AREA MAY OCCUPY THE RANK, EXCESS VEHICLES MUST HOLD ELSEWHERE AT DESIGNATED HOLDING AREAS.</p> <p>7. RANK PERMITS OR LETTERS OF AUTHORITY MUST BE PRODUCED IN RESPECT OF ALL RANKS IN MUNICIPAL ARREARS, IN PARTICULAR MAJOR TOWNS AND CITIES.</p> <p>8. THE ALLOCATION OF ANY ROUTE OR PORTION OF A ROUTE IS SUBJECT TO THE CONDITION THAT IT HAS BEEN APPROVED AND ALLOCATED IN GOOD FAITH AND THAT SUCH ROUTE WILL BE INVALID SHOULD IT TRANSPIRE THAT THE ROUTE OR PORTION THEREOF WILL, OR HAS CAUSED CONFLICT DUE TO IT HAVING BEEN APPROVED BASED ON INCORRECT OR FALSE INFORMATION SUPPLIED TO THE BOARD OR AS A RESULT OF AN ERROR. IN SUCH INSTANCE THE OPERATING LICENSE MUST BE RETURNED TO THE BOARD FOR CORRECTION.</p> <p>9. THE VEHICLE MUST BE COVERED BY MOTOR VEHICLE INSURANCE AS WELL AS PERSONAL LIABILITY INSURANCE.</p>	
6.1.1.2	<p>ROUTE 1.</p> <p>ESHOWE TO DURBAN</p> <p>FROM ESHOWE TAXI RANK (NO.47) MAIN ROAD TURN RIGHT TO JOHN ROASS HIGHWAY TO R66, TURN RIGHT PASS GINGINDLOVU TO DOKODWENI PLAZA, N2 FREEWAY STRAIGHT TO MVOTI PLAZA PROCEED HERE WE USE TWO WAYS (DROP PASSENGERS)</p> <p>FIRST WAY: TURN LEFT TO BALLITO M17 TO M4</p> <p>SECOND WAY: PROCEED N2 TO TONGAAT PLAZA PASS AND TURN LEFT TO M80, PASS GATEWAY TO M4</p> <p>TWO WAYS COME TOGETHER TO M4 PASS VIRGINIA AIRPORT PROCEED ALONG M4. TURN RIGHT TO ARGYLE ROAD TO MNGENI ROAD TURN LEFT DROP PASSENGERS TO DURBAN STATION PROCEED MNGENI ROAD, TURN RIGHT TO LEOPARD STREET DROP PASSENGERS ALL THE WAY TO BEREA STATION AND TURN BACK TO ALICE STREET TO MNGENI ROAD TO DURBAN LONG DISTANCE TAXI RANK (NO. 35) PICK PASSENGERS</p> <p>RETURN USE SAME AS PER FORWARD JOURNEY</p>	



GAZETTE

REGION: ALL

GAZETTE PRINT DATE : 29 JANUARY 2014

GAZETTE EXPIRY DATE: 19 FEBRUARY 2014

6.1.1.3	<p>ROUTE 3 ESHOWE TO EMPANGENI</p> <p>ESHOWE TAXI RANK (NO.47), TURN LEFT OSBORN ROAD, TURN RIGHT TO KANGELA STREET, TURN LEFT JOIN R66, CROSS UMLALAZI BRIDGE, PROCEED R66, TURN RIGHT TO P230, TURN RIGHT TO P230 TO NQOLENI TO MHLATHUZE BRIDGE JOIN R34 OR R66, PASS NKWALENI, TURN RIGHT TO R34 PROCEED, DROP ALL THE WAY TO EMPANGENI TOWN MAIN ROAD, TURN LEFT TO BIYELA ROAD, TURN RIGHT TO BYRNE STREET, TURN RIGHT O.K. RANK, DROP PASSENGERS PICK SOME PASSENGERS, TURN BACK TO BYRNE STREET, TO BIYELA ROAD TO EMPANGENI TAXI RANK (A.RANK), RETURN USE SAME AS PER FORWARD JOURNEY, DROP PASSENGERS ALL ALONG THE WAY R34 TO R66 TO ESHOWE</p>
6.1.1.4	<p>ROUTE 4. ESHOWE TO GINGINDLOVU</p> <p>FROM ESHOWE TAXI RANK (NO.47) MAIN ROAD, TURN RIGHT TO JOHN ROSS HIGHWAY TO R66, PICK AND DROP PASSENGERS ALL THE WAY TO GINGINDLOVU TAXI RANK, RETURN USE THE SAME AS PER FORWARD JOURNEY, DROP PASSENGERS ALL THE WAY TO ESHOWE</p>
6.1.1.5	<p>ROUTE 5. ESHOWE TO MANDINI</p> <p>FROM ESHOWE TAXI RANK (NO.47) MAIN ROAD, TURN RIGHT TO JOHN ROASS HIGHWAY TO R66, TURN RIGHT PASS GINGINDLOVU, TURN RIGHT R102, TURN RIGHT P224, PASS AMATIKULU MILL, PASS INYONI, PASS ISITHEBE INDUSTRIAL AREA, ENTER SUNDUMBILI TOWNSHIP TURN RIGHT TO SUNDUMBILI TAXI RANK, RETURN USE THE SAME AS PER FORWARD JOURNEY PICK AND DROP PASSENGERS ALL THE WAY TO ESHOWE</p>
6.1.1.6	<p>ESHOWE TO MELMOTH</p> <p>FROM ESHOWE TAXI RANK (NO.47) TO MAIN ROAD TO OSBORN ROAD, TURN RIGHT TO KANGELA STREET, TURN LEFT JOIN R66, PASS NKWALENI PROCEED R66, DROP PASSENGERS ALL THE WAY R66, TURN RIGHT TO VICTORIA STREET, TO ENTER MELMOTH TOWN, TURN LEFT TO MELMOTH RANK, RETURN USE SAME AS PER FORWARD JOURNEY, DROP PASSENGERS ALL THE WAY TO ESHOWE.</p>



GAZETTE

REGION: ALL

GAZETTE PRINT DATE : 29 JANUARY 2014

GAZETTE EXPIRY DATE: 19 FEBRUARY 2014

6.1.1.7	<p>ROUTE 7.1 ESHOWE TO NKANDLA</p> <p>FROM ESHOWE TAXI RANK (NO.47),TURN LEFT TO OSBORN ROAD,TURN RIGHT TO KANGELA STREET,TURN LEFT JOIN R66,PASS NKWALENI PROCEED R66,PASS MELMOTH TOWN AND TURN RIGHT TO R68,STRAIGHT TO NKANDLA TAXI RANK (PICK UP PASSENGERS),RETURN USE SAME AS FORWARD JOURNEY.</p> <p>7.2 ESHOWE TO NKANDLA (2)</p> <p>FROM ESHOWE TAXI RANK (NO.47) TO MAIN ROAD TO OSBORN ROAD, TURN LEFT TO KANGELA STREET, TO P50-1 PASS NTUMENI PROCEED P50-1 PROCEED TO NKANDLA TAXI RANK, PICK PASSENGERS, RETURN USING THE SAME ROUTE AS FORWARD JOURNEY</p>
6.1.1.8	<p>"ROUTE 8. " ESHOWE TO NONGOMA</p> <p>FROM ESHOWE TAXI RANK (NO.47), TURN LEFT TO OSBORNE ROAD, TURN RIGHT TO KANGELA STREET, TURN LEFT JOIN R66, PASS NKWALENI PROCEED R66, PROCEED R66 TO NDUNDULU MOUNTAIN, PASS MELMOTH, PROCEED R66, TURN RIGHT TO ULUNDI DROP SOME PASSENGERS, GO BACK TO R66, PROCEED TO NONGOMA TAXI RANK, RETURN FROM NONGOMA TAXI RANK TO R66, DROP PASSENGERS ALL THE WAY R66 TO ESHOWE.</p>
6.1.1.9	<p>ROUTE 9. ESHOWE TO STANGER</p> <p>FROM ESHOWE TAXI RANK (NO.47) MAIN ROAD, TURN RIGHT TO JOHN ROSS HIGHWAY TO R66, TURN RIGHT PASS GINGINDLOVU, TURN RIGHT R102, PROCEED TO NEW GUELDERLAND TO STANGER, TURN RIGHT TO R74, TURN LEFT TO KING SHAKA ROAD, TURN RIGHT TO KWADUKUZA TAXI RANK, PICK UP PASSENGERS, RETURN USE THE SAME AS PER FORWARD JOURNEY, DROP PASSENGERS ALL THE WAY TO ESHOWE</p>
6.1.1.1 0	<p>ROUTE 10. ESHOWE TO MBONGOLWANE</p> <p>FROM ESHOWE TAXI RANK (NO.47) TO MAIN ROAD, TURN LEFT TO OSBORN ROAD, TURN RIGHT TO KANGELA STREET TO P50-1 NTUMENI, TURN LEFT TO P218, PROCEED TO MBONGOLWANE HOSPITAL AND MBONGOLWANE POLICE STATION, RETURN USING THE SAME ROUTE AS PER FORWARD JOURNEY AND DROP PASSENGERS</p>



GAZETTE

REGION: ALL

GAZETTE PRINT DATE : 29 JANUARY 2014

GAZETTE EXPIRY DATE: 19 FEBRUARY 2014

6.1.1.1 1	<p>ROUTE 11. ESHOWE TO ZIQWAQWENI</p> <p>FROM ESHOWE TAXI RANK (NO.47) TO MAIN ROAD TO OSBORN ROAD, TURN RIGHT TO KANGELA STREET, JOIN R66, TURN LEFT, CROSS UMLALAZI BRIDGE AND TURN LEFT TO IZIQWAQWENI AREA, RETURN USING THE SAME AS PER FORWARD JOURNEY, DROP PASSENGERS ALL THE WAY TO ESHOWE</p>
--------------	---



GAZETTE

REGION: ALL

GAZETTE PRINT DATE : 29 JANUARY 2014

GAZETTE EXPIRY DATE: 19 FEBRUARY 2014

1)	APP0001000	GAZETTE NUMBER: LGKZNG08-2014-JAN
2)	BONGANI BANGIZWE CHAMANE ID NO. 5803215912082	
3)	P.O.BOX 38309 EMLALAZI 3894	
4)	APPLICANT TYPE : NEW OPERATING LICENCE	
5)	IS STILL TO BE ACQUIRED	
6.1.1.1	<p>CONDITIONS/RESTRICTIONS</p> <p>1. PASSENGERS MAY BE PICKED UP AND/OR SET DOWN ONLY AT DESIGNATED TAXI RANK OR TAXI STOP, WHICH SHALL EXCLUDE BUS STOPS.</p> <p>2. ON THE INBOUND TRIP TO JOHANNESBURG AND DURBAN PASSENGERS MAY BE PICKED UP EN-ROUTE FROM LEAVING THE MAGISTERIAL OF ESHOWE UNTIL REACHING THE DESTINATION RANK.</p> <p>3. ON THE RETURN TRIP TO ESHOWE, NO PASSENGERS MAY BE SET DOWN UNTIL REACHING THE MAGISTERIAL DISTRICT OF ESHOWE.</p> <p>4. ENTRY OR RANKING ON PRIVATE PROPERTY IS NOT PERMITTED WITHOUT PERMISSION OF THE LANDLORD, A COPY OF WHICH MUST BE SUPPLIED TO THE BOARD BEFORE ISSUE OPERATING LICENSE.</p> <p>5. WITHOUT HAVING ENTERED INTO AN AGREEMENT WITH OTHER OPERATORS ON A COMMON ROUTE, AS CONTEMPLATED BY SECTION 88 (2) (B) OF ACT 22 OF 2000, THE PICKING UP OR SETTING DOWN OF PASSENGERS ON SUCH ROUTE IS NOT PERMITTED. A COPY OF SUCH AGREEMENT MUST BE SUPPLIED TO THE BOARD.</p> <p>6. AT RANKS, WHETHER ON -STREET OR OFF-STREET, ONLY THE TAXIS THAT CAN BE ACCOMMODATED IN THE DEMARCATED AREA MAY OCCUPY THE RANK, EXCESS VEHICLES MUST HOLD ELSEWHERE AT DESIGNATED HOLDING AREAS.</p> <p>7. RANK PERMITS OR LETTERS OF AUTHORITY MUST BE PRODUCED IN RESPECT OF ALL RANKS IN MUNICIPAL ARREARS, IN PARTICULAR MAJOR TOWNS AND CITIES.</p> <p>8. THE ALLOCATION OF ANY ROUTE OR PORTION OF A ROUTE IS SUBJECT TO THE CONDITION THAT IT HAS BEEN APPROVED AND ALLOCATED IN GOOD FAITH AND THAT SUCH ROUTE WILL BE INVALID SHOULD IT TRANSPIRE THAT THE ROUTE OR PORTION THEREOF WILL, OR HAS CAUSED CONFLICT DUE TO IT HAVING BEEN APPROVED BASED ON INCORRECT OR FALSE INFORMATION SUPPLIED TO THE BOARD OR AS A RESULT OF AN ERROR. IN SUCH INSTANCE THE OPERATING LICENSE MUST BE RETURNED TO THE BOARD FOR CORRECTION.</p> <p>9. THE VEHICLE MUST BE COVERED BY MOTOR VEHICLE INSURANCE AS WELL AS PERSONAL LIABILITY INSURANCE.</p>	



GAZETTE

REGION: ALL

GAZETTE PRINT DATE : 29 JANUARY 2014

GAZETTE EXPIRY DATE: 19 FEBRUARY 2014

<p>1) APP0001003</p> <p>2) THOKOZANI MICHAEL MTSHALI ID NO. 7010106032081</p> <p>3) P.O.BOX 38309 EMLALAZI 3894</p> <p>4) APPLICANT TYPE : NEW OPERATING LICENCE</p> <p>5) 1 x 14 (SEATED) 0 (STANDING)</p>	<p>GAZETTE NUMBER: LGKZNG08-2014-JAN</p>
<p>6.1.1.1</p>	<p>CONDITIONS/RESTRICTIONS</p> <ol style="list-style-type: none"> 1. PASSENGERS MAY BE PICKED UP AND/OR SET DOWN ONLY AT DESIGNATED TAXI RANK OR TAXI STOP, WHICH SHALL EXCLUDE BUS STOPS. 2. ON THE INBOUND TRIP TO JOHANNESBURG AND DURBAN PASSENGERS MAY BE PICKED UP EN-ROUTE FROM LEAVING THE MAGISTERIAL OF ESHOWE UNTIL REACHING THE DESTINATION RANK. 3. ON THE RETURN TRIP TO ESHOWE, NO PASSENGERS MAY BE SET DOWN UNTIL REACHING THE MAGISTERIAL DISTRICT OF ESHOWE. 4. ENTRY OR RANKING ON PRIVATE PROPERTY IS NOT PERMITTED WITHOUT PERMISSION OF THE LANDLORD, A COPY OF WHICH MUST BE SUPPLIED TO THE BOARD BEFORE ISSUE OPERATING LICENSE. 5. WITHOUT HAVING ENTERED INTO AN AGREEMENT WITH OTHER OPERATORS ON A COMMON ROUTE, AS CONTEMPLATED BY SECTION 88 (2) (B) OF ACT 22 OF 2000, THE PICKING UP OR SETTING DOWN OF PASSENGERS ON SUCH ROUTE IS NOT PERMITTED. A COPY OF SUCH AGREEMENT MUST BE SUPPLIED TO THE BOARD. 6. AT RANKS, WHETHER ON -STREET OR OFF-STREET, ONLY THE TAXIS THAT CAN BE ACCOMMODATED IN THE DEMARCATED AREA MAY OCCUPY THE RANK, EXCESS VEHICLES MUST HOLD ELSEWHERE AT DESIGNATED HOLDING AREAS. 7. RANK PERMITS OR LETTERS OF AUTHORITY MUST BE PRODUCED IN RESPECT OF ALL RANKS IN MUNICIPAL ARREARS, IN PARTICULAR MAJOR TOWNS AND CITIES. 8. THE ALLOCATION OF ANY ROUTE OR PORTION OF A ROUTE IS SUBJECT TO THE CONDITION THAT IT HAS BEEN APPROVED AND ALLOCATED IN GOOD FAITH AND THAT SUCH ROUTE WILL BE INVALID SHOULD IT TRANSPIRE THAT THE ROUTE OR PORTION THEREOF WILL, OR HAS CAUSED CONFLICT DUE TO IT HAVING BEEN APPROVED BASED ON INCORRECT OR FALSE INFORMATION SUPPLIED TO THE BOARD OR AS A RESULT OF AN ERROR. IN SUCH INSTANCE THE OPERATING LICENSE MUST BE RETURNED TO THE BOARD FOR CORRECTION. 9. THE VEHICLE MUST BE COVERED BY MOTOR VEHICLE INSURANCE AS WELL AS PERSONAL LIABILITY INSURANCE.
<p>6.1.1.2</p>	<p>ROUTE 1.</p> <p>ESHOWE TO DURBAN</p> <p>FROM ESHOWE TAXI RANK (NO.47) MAIN ROAD TURN RIGHT TO JOHN ROASS HIGHWAY TO R66, TURN RIGHT PASS GINGINDLOVU TO DOKODWENI PLAZA, N2 FREEWAY STRAIGHT TO MVOTI PLAZA PROCEED HERE WE USE TWO WAYS (DROP PASSENGERS)</p> <p>FIRST WAY: TURN LEFT TO BALLITO M17 TO M4</p> <p>SECOND WAY: PROCEED N2 TO TONGAAT PLAZA PASS AND TURN LEFT TO M80, PASS GATEWAY TO M4</p> <p>TWO WAYS COME TOGETHER TO M4 PASS VIRGINIA AIRPORT PROCEED ALONG M4. TURN RIGHT TO ARGYLE ROAD TO MNGENI ROAD TURN LEFT DROP PASSENGERS TO DURBAN STATION PROCEED MNGENI ROAD, TURN RIGHT TO LEOPARD STREET DROP PASSENGERS ALL THE WAY TO BEREA STATION AND TURN BACK TO ALICE STREET TO MNGENI ROAD TO DURBAN LONG DISTANCE TAXI RANK (NO. 35) PICK PASSENGERS</p> <p>RETURN USE SAME AS PER FORWARD JOURNEY</p>



GAZETTE

REGION: ALL

GAZETTE PRINT DATE : 29 JANUARY 2014

GAZETTE EXPIRY DATE: 19 FEBRUARY 2014

6.1.1.3	<p>"ROUTE 2. "</p> <p>ESHOWE TO JOHANNESBURG</p> <p>FROM ESHOWE TAXI RANK (NO.47) TURN LEFT TO OSBORN ROAD TURN RIGHT TO KANGELA STREET, TURN LEFT JOIN R66, PASS NKWALENI PROCEED R66, PROCEED R66 TO NDUNDULU MOUNTAIN PASS MELMOTH, TURN R34 TO VRYHEID DROP PASSENGERS, PROCEED PASS UTRECHT SET DOWN PASSENGERS IN NEWCASTLE GO STRAIGHT TO (T-JUNCTION) TURN RIGHT TO N11, VOLKSRUST TURN LEFT TO R543, STANDERTON PROCEED, TURN RIGHT TO R23 HIDLERBURG PASS GREYLENSTAND AND BALFOUR TURN RIGHT TO N3 FREEWAY, PROCEED AND TURN RIGHT RISSIK STREET, TURN RIGHT DEVELOUS, PROCEED TO SIZWE TAXI RANK, RETURN ALONG THE SAME ROUTE</p>
6.1.1.4	<p>ROUTE 3</p> <p>ESHOWE TO EMPANGENI</p> <p>ESHOWE TAXI RANK (NO.47), TURN LEFT OSBORN ROAD, TURN RIGHT TO KANGELA STREET, TURN LEFT JOIN R66, CROSS UMLALAZI BRIDGE, PROCEED R66, TURN RIGHT TO P230, TURN RIGHT TO P230 TO NQOLENI TO MHLATHUZE BRIDGE JOIN R34 OR R66, PASS NKWALENI, TURN RIGHT TO R34 PROCEED, DROP ALL THE WAY TO EMPANGENI TOWN MAIN ROAD, TURN LEFT TO BIYELA ROAD, TURN RIGHT TO BYRNE STREET, TURN RIGHT O.K. RANK, DROP PASSENGERS PICK SOME PASSENGERS, TURN BACK TO BYRNE STREET, TO BIYELA ROAD TO EMPANGENI TAXI RANK (A.RANK), RETURN USE SAME AS PER FORWARD JOURNEY, DROP PASSENGERS ALL ALONG THE WAY R34 TO R66 TO ESHOWE</p>
6.1.1.5	<p>ROUTE 4.</p> <p>ESHOWE TO GINGINDLOVU</p> <p>FROM ESHOWE TAXI RANK (NO.47) MAIN ROAD, TURN RIGHT TO JOHN ROSS HIGHWAY TO R66, PICK AND DROP PASSENGERS ALL THE WAY TO GINGINDLOVU TAXI RANK, RETURN USE THE SAME AS PER FORWARD JOURNEY, DROP PASSENGERS ALL THE WAY TO ESHOWE</p>
6.1.1.6	<p>ROUTE 5.</p> <p>ESHOWE TO MANDINI</p> <p>FROM ESHOWE TAXI RANK (NO.47) MAIN ROAD, TURN RIGHT TO JOHN ROASS HIGHWAY TO R66, TURN RIGHT PASS GINGINDLOVU, TURN RIGHT R102, TURN RIGHT P224, PASS AMATIKULU MILL, PASS INYONI, PASS ISITHEBE INDUSTRIAL AREA, ENTER SUNDUMBILI TOWNSHIP TUN RIGHT TO SUNDUMBILI TAXI RANK, RETURN USE THE SAME AS PER FORWARD JOURNEY PICK AND DROP PASSENGERS ALL THE WAY TO ESHOWE</p>



GAZETTE

REGION: ALL

GAZETTE PRINT DATE : 29 JANUARY 2014

GAZETTE EXPIRY DATE: 19 FEBRUARY 2014

6.1.1.7	<p>ESHOWE TO MELMOTH</p> <p>FROM ESHOWE TAXI RANK (NO.47) TO MAIN ROAD TO OSBORN ROAD, TURN RIGHT TO KANGELA STREET, TURN LEFT JOIN R66, PASS NKWALENI PROCEED R66, DROP PASSENGERS ALL THE WAY R66, TURN RIGHT TO VICTORIA STREET, TO ENTER MELMOTH TOWN, TURN LEFT TO MELMOTH RANK, RETURN USE SAME AS PER FORWARD JOURNEY, DROP PASSENGERS ALL THE WAY TO ESHOWE.</p>
6.1.1.8	<p>ROUTE 7.1 ESHOWE TO NKANDLA</p> <p>FROM ESHOWE TAXI RANK (NO.47), TURN LEFT TO OSBORN ROAD, TURN RIGHT TO KANGELA STREET, TURN LEFT JOIN R66, PASS NKWALENI PROCEED R66, PASS MELMOTH TOWN AND TURN RIGHT TO R68, STRAIGHT TO NKANDLA TAXI RANK (PICK UP PASSENGERS), RETURN USE SAME AS FORWARD JOURNEY.</p> <p>7.2 ESHOWE TO NKANDLA (2)</p> <p>FROM ESHOWE TAXI RANK (NO.47) TO MAIN ROAD TO OSBORN ROAD, TURN LEFT TO KANGELA STREET, TO P50-1 PASS NTUMENI PROCEED P50-1 PROCEED TO NKANDLA TAXI RANK, PICK PASSENGERS, RETURN USING THE SAME ROUTE AS FORWARD JOURNEY</p>
6.1.1.9	<p>"ROUTE 8. " ESHOWE TO NONGOMA</p> <p>FROM ESHOWE TAXI RANK (NO.47), TURN LEFT TO OSBORNE ROAD, TURN RIGHT TO KANGELA STREET, TURN LEFT JOIN R66, PASS NKWALENI PROCEED R66, PROCEED R66 TO NDUNDULU MOUNTAIN, PASS MELMOTH, PROCEED R66, TURN RIGHT TO ULUNDI DROP SOME PASSENGERS, GO BACK TO R66, PROCEED TO NONGOMA TAXI RANK, RETURN FROM NONGOMA TAXI RANK TO R66, DROP PASSENGERS ALL THE WAY R66 TO ESHOWE.</p>
6.1.1.10	<p>ROUTE 9. ESHOWE TO STANGER</p> <p>FROM ESHOWE TAXI RANK (NO.47) MAIN ROAD, TURN RIGHT TO JOHN ROSS HIGHWAY TO R66, TURN RIGHT PASS GINGINDLOVU, TURN RIGHT R102, PROCEED TO NEW GUELDERLAND TO STANGER, TURN RIGHT TO R74, TURN LEFT TO KING SHAKA ROAD, TURN RIGHT TO KWADUKUZA TAXI RANK, PICK UP PASSENGERS, RETURN USE THE SAME AS PER FORWARD JOURNEY, DROP PASSENGERS ALL THE WAY TO ESHOWE</p>



GAZETTE

REGION: ALL

GAZETTE PRINT DATE : 29 JANUARY 2014

GAZETTE EXPIRY DATE: 19 FEBRUARY 2014

6.1.1.1 1	<p>ROUTE 10. ESHOWE TO MBONGOLWANE</p> <p>FROM ESHOWE TAXI RANK (NO.47) TO MAIN ROAD, TURN LEFT TO OSBORN ROAD, TURN RIGHT TO KANGELA STREET TO P50-1 NTUMENI, TURN LEFT TO P218, PROCEED TO MBONGOLWANE HOSPITAL AND MBONGOLWANE POLICE STATION, RETURN USING THE SAME ROUTE AS PER FORWARD JOURNEY AND DROP PASSENGERS</p>
6.1.1.1 2	<p>ROUTE 11. ESHOWE TO ZIQWAQWENI</p> <p>FROM ESHOWE TAXI RANK (NO.47) TO MAIN ROAD TO OSBORN ROAD, TURN RIGHT TO KANGELA STREET, JOIN R66, TURN LEFT, CROSS UMLALAZI BRIDGE AND TURN LEFT TO IZIQWAQWENI AREA, RETURN USING THE SAME AS PER FORWARD JOURNEY, DROP PASSENGERS ALL THE WAY TO ESHOWE</p>
6.1.1.1 3	<p>ESHOWE TO LINDELA</p> <p>FROM ESHOWE TAXI RANK (NO.47) TO MAIN ROAD TO OSBORN ROAD, TURN LEFT TO KANGELA STREET, TO P50-1 PASS NTUMENI PROCEED P50-1 NKANDLA WAY, TURN LEFT TO P15 LINDELA AREA, RETURN USING THE SAME ROUTE AS PER FORWARD JOURNEY, DROP PASSENGERS ALL THE WAY TO ESHOWE</p>



GAZETTE

REGION: ALL

GAZETTE PRINT DATE : 29 JANUARY 2014

GAZETTE EXPIRY DATE: 19 FEBRUARY 2014

1)	APP0001007	GAZETTE NUMBER: LGKZNG08-2014-JAN
2)	SIBONGILE GWEYILE MDLALOSE ID NO. 4510110459082	
3)	P.O.BOX 276	
	MELMOTH	
	3835	
4)	APPLICANT TYPE : NEW OPERATING LICENCE	
5)	IS STILL TO BE ACQUIRED	
6.1.1.1	ROUTE 2: MELMOTH TO EMPANGENIFROM MELMOTH TAXI RANK TURN RIGHT TO VICTORIA STREET TURN LEFT INTO R34 INTO MAIN ROAD, TURN LEFT IN BIYELA STREET DROP OFF AND TURN BACK ALONG BIYELA STREET, THEN TURN RIGHT TO R34 THEN LEFT ALONG KNUTLEN STREET TO EMPANGENI A RANK AND RETURN TO MELMOTH TAXI RANK, RETURN ON THE SAME ROUTE.	
6.1.1.2	ROUTE 3: MELMOTH TO ESHOWEFROM MELMOTH TAXI RANK TURN RIGHT TO VICTORIA STREET, TURN LEFT TO R66 AND PROCEED RIGHT TO OSBORNE ROAD TO ESHOWE TAXI RANK RETURN ON THE SAME ROUTE.	
6.1.1.3	ROUTE 4: MELMOTH TO ULUNDI /MAHLABATHINI: FROM MELMOTH TAXI RANK TURN TO VICTORIA STREET, AND TURN RIGHT TO R66 TURN RIGHT TO MNYAMANA ROAD, TURN RIGHT TO UMFOLOZI , TURN LEFT UDLOKO ROAD FOR DROP OFF AND BACK R66 AND PROCEED AND TURN RIGHT TO PRINCE MAGOGO STREET, TO ULUNDI PLAZA TAXI RANK AND RETURN TO MELMOTH TAXI RANK RETURN ON THE SAME ROUTE.	
6.1.1.4	ROUTE 5: MELMOTH TO DENNY DALTON: FROM MELMOTH TAXI RANK TO VICTORIA STREET, AND TURN RIGHT TO R66 PROCEED TO R34 TURN RIGHT TO P514 DENNY DALTON RANK PICK AND DROP AND RETURN TO MELMOTH RANK, RETURN ON THE SAME ROUTE.	



GAZETTE

REGION: ALL

GAZETTE PRINT DATE : 29 JANUARY 2014

GAZETTE EXPIRY DATE: 19 FEBRUARY 2014

6.1.1.5	<p>ROUTE 6 MELMOTH TO NQUTHU FROM MELMOTH TAXI RANK AND RIGHT TO VICTORIA STREET PROCEED AND TURN LEFT TO R68 AND PROCEED TO NQUTHU TAXI RANK PICK AND DROP AND RETURN TO MELMOTH TAXI RANK, RETURN ON THE SAME ROUTE.</p>
6.1.1.6	<p>ROUTE 7: MELMOTH TO DURBAN 7.A FROM MELMOTH TAXI RANK AND TURN RIGHT TO VICTORIA STREET AND TURN LEFT TO R66, N2, TURN LEFT TO M41, PROCEED TO M4 AND TURN TO ARGYLE ROAD AND LEFT TO UMNGENI ROAD TO LEOPOLD STREET AND TURN RIGHT TO WARWICK AVENUE AND TURN RIGHT TO ALICE STREET AND TO ALBERT STREET, AND RIGHT TO UMNGENI ROAD INTO CRABBE STREET LEFT INTO OSBORNE STREET TAXI RANK DURBAN RETURN ALONG THE SAME ROUTE. RESTRICTION ROUTE NO 7 "NO PICKING UP OF PASSENGERS ON LEOPOLD STREET, WARWICK AVENUE AND ALICE STREET 7.B FROM MELMOTH TAXI RANK TURN RIGHT TO VICTORIA STREET AND TURN LEFT TO R66 PROCEED AND TURN TO R102 PROCEED AND TURN RIGHT TO M74 AND TURN LEFT TO KING SHAKA AND TURN LEFT TO GLEDHOW MILLING ROAD FOR DROP OFF. CONTINUE AND TURN LEFT TO R102 AND TURN RIGHT TO R74 AND PROCEED AND TURN LEFT TO N2 PROCEED AND TURN OFF TO M4 TO ARGYLE ROAD AND PROCEED AND TURN LEFT TO UMNGENI AND TURN RIGHT TO LEOPOLD STREET TO BEREA AND RETURN TO MELMOTH TAXI RANK. 7.C FROM MELMOTH TAXI RANK TURN RIGHT TO VICTORIA STREET AND TURN LEFT TO R66 & R34 PROCEED N2 DOKODWENI PROCEED AND TURN RIGHT TO M74 AND TURN RIGHT M25 TO MALANDELA ROAD TURN LEFT TO JABULA ROAD TO KWAMASHU MENS HOSTEL DROP AND TURN AND TURN AROUND BACK TO MALANDELA ROAD AND PROCEED RO R102 TO UMNGENI ROAD AND TURN RIGHT TO DURBAN STATION TAXI RANK.</p>
6.1.1.7	<p>ROUTE 8: MELMOTH TO MANDENI FROM MELMOTH TAXI RANK TURN RIGHT TO VICTORIA STREET AND TURN LEFT TO R66/R34 PROCEED AND TURN RIGHT TO R102 THEN RIGHT TO P265 AND PROCEED TO ROAD NO 459 TO MANDENI TAXI RANK AND RETURN TO MELMOTH TAXI RANK RETURN ALONG THE SAME ROAD.</p>



GAZETTE

REGION: ALL

GAZETTE PRINT DATE : 29 JANUARY 2014

GAZETTE EXPIRY DATE: 19 FEBRUARY 2014

6.1.1.8	<p>CONDITIONS/RESTRICTIONS</p> <ol style="list-style-type: none"> 1. PASSENGERS MAY BE PICKED UP AND/OR SET DOWN ONLY AT DESIGNATED TAXI RANK OR TAXI STOP, WHICH SHALL EXCLUDE BUS STOPS. 2. ENTRY OR RANKING ON PRIVATE PROPERTY IS NOT PERMITTED WITHOUT PERMISSION OF THE LANDLORD, A COPY OF WHICH MUST BE SUPPLIED TO THE BOARD BEFORE ISSUE OPERATING LICENSE. 3. WITHOUT HAVING ENTERED INTO AN AGREEMENT WITH OTHER OPERATORS ON A COMMON ROUTE, AS CONTEMPLATED BY SECTION 88 (2) (B) OF ACT 22 OF 2000, THE PICKING UP OR SETTING DOWN OF PASSENGERS ON SUCH ROUTE IS NOT PERMITTED. A COPY OF SUCH AGREEMENT MUST BE SUPPLIED TO THE BOARD. 4. AT RANKS, WHETHER ON -STREET OR OFF-STREET, ONLY THE TAXIS THAT CAN BE ACCOMMODATED IN THE DEMARCATED AREA MAY OCCUPY THE RANK, EXCESS VEHICLES MUST HOLD ELSEWHERE AT DESIGNATED HOLDING AREAS. 5. RANK PERMITS OR LETTERS OF AUTHORITY MUST BE PRODUCED IN RESPECT OF ALL RANKS IN MUNICIPAL ARREARS, IN PARTICULAR MAJOR TOWNS AND CITIES. 6. THE ALLOCATION OF ANY ROUTE OR PORTION OF A ROUTE IS SUBJECT TO THE CONDITION THAT IT HAS BEEN APPROVED AND ALLOCATED IN GOOD FAITH AND THAT SUCH ROUTE WILL BE INVALID SHOULD IT TRANSPIRE THAT THE ROUTE OR PORTION THEREOF WILL, OR HAS CAUSED CONFLICT DUE TO IT HAVING BEEN APPROVED BASED ON INCORRECT OR FALSE INFORMATION SUPPLIED TO THE BOARD OR AS A RESULT OF AN ERROR. IN SUCH INSTANCE THE OPERATING LICENSE MUST BE RETURNED TO THE BOARD FOR CORRECTION. 7. THE VEHICLE MUST BE COVERED BY MOTOR VEHICLE INSURANCE AS WELL AS PERSONAL LIABILITY INSURANCE.
6.1.1.9	<p>ROUTE 21</p> <p>MELMOTH TO NONGOMAFROM MELMOTH TAXI RANK TURN RIGHT TO VICTORIA STREET TURN RIGHT AGAIN TO R66/R34 PROCEED AND PROCEED TO ULUNDI 19 TURN TO R66 TO NONGOMA TAXI RANK DIRECT AND RETURN.</p>



GAZETTE

REGION: ALL

GAZETTE PRINT DATE : 29 JANUARY 2014

GAZETTE EXPIRY DATE: 19 FEBRUARY 2014

<p>1) APP0001008</p> <p>2) MTALASELWA DUBAZANE ID NO. 5010165377080</p> <p>3) P O BOX 137 MELMOTH 3835</p> <p>4) APPLICANT TYPE : NEW OPERATING LICENCE</p> <p>5) 1 x 15 (SEATED) 0 (STANDING)</p>	<p>GAZETTE NUMBER: LGKZNG08-2014-JAN</p>
<p>6.1.1.1</p>	<p>ROUTE 2: MELMOTH TO EMPANGENI FROM MELMOTH TAXI RANK TURN RIGHT TO VICTORIA STREET TURN LEFT INTO R34 INTO MAIN ROAD, TURN LEFT IN BIYELA STREET DROP OFF AND TURN BACK ALONG BIYELA STREET, THEN TURN RIGHT TO R34 THEN LEFT ALONG KNUTLEN STREET TO EMPANGENI A RANK AND RETURN TO MELMOTH TAXI RANK, RETURN ON THE SAME ROUTE.</p>
<p>6.1.1.2</p>	<p>ROUTE 3: MELMOTH TO ESHOWE FROM MELMOTH TAXI RANK TURN RIGHT TO VICTORIA STREET, TURN LEFT TO R66 AND PROCEED RIGHT TO OSBORNE ROAD TO ESHOWE TAXI RANK RETURN ON THE SAME ROUTE.</p>
<p>6.1.1.3</p>	<p>ROUTE 4: MELMOTH TO ULUNDI /MAHLABATHINI: FROM MELMOTH TAXI RANK TURN TO VICTORIA STREET, AND TURN RIGHT TO R66 TURN RIGHT TO MNYAMANA ROAD, TURN RIGHT TO UMFOLOZI , TURN LEFT UDLOKO ROAD FOR DROP OFF AND BACK R66 AND PROCEED AND TURN RIGHT TO PRINCE MAGOGO STREET, TO ULUNDI PLAZA TAXI RANK AND RETURN TO MELMOTH TAXI RANK RETURN ON THE SAME ROUTE.</p>
<p>6.1.1.4</p>	<p>ROUTE 5: MELMOTH TO DENNY DALTON: FROM MELMOTH TAXI RANK TO VICTORIA STREET, AND TURN RIGHT TO R66 PROCEED TO R34 TURN RIGHT TO P514 DENNY DALTON RANK PICK AND DROP AND RETURN TO MELMOTH RANK, RETURN ON THE SAME ROUTE.</p>



GAZETTE

REGION: ALL

GAZETTE PRINT DATE : 29 JANUARY 2014

GAZETTE EXPIRY DATE: 19 FEBRUARY 2014

6.1.1.5	<p>ROUTE 6 MELMOTH TO NQUTHU FROM MELMOTH TAXI RANK AND RIGHT TO VICTORIA STREET PROCEED AND TURN LEFT TO R68 AND PROCEED TO NQUTHU TAXI RANK PICK AND DROP AND RETURN TO MELMOTH TAXI RANK, RETURN ON THE SAME ROUTE.</p>
6.1.1.6	<p>ROUTE 7: MELMOTH TO DURBAN 7.A FROM MELMOTH TAXI RANK AND TURN RIGHT TO VICTORIA STREET AND TURN LEFT TO R66, N2, TURN LEFT TO M41, PROCEED TO M4 AND TURN TO ARGYLE ROAD AND LEFT TO UMNGENI ROAD TO LEOPOLD STREET AND TURN RIGHT TO WARWICK AVENUE AND TURN RIGHT TO ALICE STREET AND TO ALBERT STREET, AND RIGHT TO UMNGENI ROAD INTO CRABBE STREET LEFT INTO OSBORNE STREET TAXI RANK DURBAN RETURN ALONG THE SAME ROUTE. RESTRICTION ROUTE NO 7 "NO PICKING UP OF PASSENGERS ON LEOPOLD STREET, WARWICK AVENUE AND ALICE STREET 7.B FROM MELMOTH TAXI RANK TURN RIGHT TO VICTORIA STREET AND TURN LEFT TO R66 PROCEED AND TURN TO R102 PROCEED AND TURN RIGHT TO M74 AND TURN LEFT TO KING SHAKA AND TURN LEFT TO GLEDHOW MILLING ROAD FOR DROP OFF. CONTINUE AND TURN LEFT TO R102 AND TURN RIGHT TO R74 AND PROCEED AND TURN LEFT TO N2 PROCEED AND TURN OFF TO M4 TO ARGYLE ROAD AND PROCEED AND TURN LEFT TO UMNGENI AND TURN RIGHT TO LEOPOLD STREET TO BEREA AND RETURN TO MELMOTH TAXI RANK. 7.C FROM MELMOTH TAXI RANK TURN RIGHT TO VICTORIA STREET AND TURN LEFT TO R66 & R34 PROCEED N2 DOKODWENI PROCEED AND TURN RIGHT TO M74 AND TURN RIGHT M25 TO MALANDELA ROAD TURN LEFT TO JABULA ROAD TO KWAMASHU MENS HOSTEL DROP AND TURN AND TURN AROUND BACK TO MALANDELA ROAD AND PROCEED RO R102 TO UMNGENI ROAD AND TURN RIGHT TO DURBAN STATION TAXI RANK.</p>
6.1.1.7	<p>ROUTE 8: MELMOTH TO MANDENI FROM MELMOTH TAXI RANK TURN RIGHT TO VICTORIA STREET AND TURN LEFT TO R66/R34 PROCEED AND TURN RIGHT TO R102 THEN RIGHT TO P265 AND PROCEED TO ROAD NO 459 TO MANDENI TAXI RANK AND RETURN TO MELMOTH TAXI RANK RETURN ALONG THE SAME ROAD.</p>



GAZETTE

REGION: ALL

GAZETTE PRINT DATE : 29 JANUARY 2014

GAZETTE EXPIRY DATE: 19 FEBRUARY 2014

6.1.1.8	<p>CONDITIONS/RESTRICTIONS</p> <ol style="list-style-type: none"> 1. PASSENGERS MAY BE PICKED UP AND/OR SET DOWN ONLY AT DESIGNATED TAXI RANK OR TAXI STOP, WHICH SHALL EXCLUDE BUS STOPS. 2. ENTRY OR RANKING ON PRIVATE PROPERTY IS NOT PERMITTED WITHOUT PERMISSION OF THE LANDLORD, A COPY OF WHICH MUST BE SUPPLIED TO THE BOARD BEFORE ISSUE OPERATING LICENSE. 3. WITHOUT HAVING ENTERED INTO AN AGREEMENT WITH OTHER OPERATORS ON A COMMON ROUTE, AS CONTEMPLATED BY SECTION 88 (2) (B) OF ACT 22 OF 2000, THE PICKING UP OR SETTING DOWN OF PASSENGERS ON SUCH ROUTE IS NOT PERMITTED. A COPY OF SUCH AGREEMENT MUST BE SUPPLIED TO THE BOARD. 4. AT RANKS, WHETHER ON -STREET OR OFF-STREET, ONLY THE TAXIS THAT CAN BE ACCOMMODATED IN THE DEMARCATED AREA MAY OCCUPY THE RANK, EXCESS VEHICLES MUST HOLD ELSEWHERE AT DESIGNATED HOLDING AREAS. 5. RANK PERMITS OR LETTERS OF AUTHORITY MUST BE PRODUCED IN RESPECT OF ALL RANKS IN MUNICIPAL ARREARS, IN PARTICULAR MAJOR TOWNS AND CITIES. 6. THE ALLOCATION OF ANY ROUTE OR PORTION OF A ROUTE IS SUBJECT TO THE CONDITION THAT IT HAS BEEN APPROVED AND ALLOCATED IN GOOD FAITH AND THAT SUCH ROUTE WILL BE INVALID SHOULD IT TRANSPIRE THAT THE ROUTE OR PORTION THEREOF WILL, OR HAS CAUSED CONFLICT DUE TO IT HAVING BEEN APPROVED BASED ON INCORRECT OR FALSE INFORMATION SUPPLIED TO THE BOARD OR AS A RESULT OF AN ERROR. IN SUCH INSTANCE THE OPERATING LICENSE MUST BE RETURNED TO THE BOARD FOR CORRECTION. 7. THE VEHICLE MUST BE COVERED BY MOTOR VEHICLE INSURANCE AS WELL AS PERSONAL LIABILITY INSURANCE.
6.1.1.9	<p>ROUTE 21</p> <p>MELMOTH TO NONGOMAFROM MELMOTH TAXI RANK TURN RIGHT TO VICTORIA STREET TURN RIGHT AGAIN TO R66/R34 PROCEED AND PROCEED TO ULUNDI 19 TURN TO R66 TO NONGOMA TAXI RANK DIRECT AND RETURN.</p>



GAZETTE

REGION: ALL

GAZETTE PRINT DATE : 29 JANUARY 2014

GAZETTE EXPIRY DATE: 19 FEBRUARY 2014

1)	APP0001011	GAZETTE NUMBER: LGKZNG08-2014-JAN
2)	MBENGAFANELE DLAMINI ID NO. 6004195361080	
3)	P.O.BOX 38309	
	EMLALAZI	
	3894	
4)	APPLICANT TYPE : NEW OPERATING LICENCE	
5)	1 x 16 (SEATED) 0 (STANDING)	
6.1.1.1	<p>CONDITIONS/RESTRICTIONS</p> <p>1. PASSENGERS MAY BE PICKED UP AND/OR SET DOWN ONLY AT DESIGNATED TAXI RANK OR TAXI STOP, WHICH SHALL EXCLUDE BUS STOPS.</p> <p>2. ON THE INBOUND TRIP TO JOHANNESBURG AND DURBAN PASSENGERS MAY BE PICKED UP EN-ROUTE FROM LEAVING THE MAGISTERIAL OF ESHOWE UNTIL REACHING THE DESTINATION RANK.</p> <p>3. ON THE RETURN TRIP TO ESHOWE, NO PASSENGERS MAY BE SET DOWN UNTIL REACHING THE MAGISTERIAL DISTRICT OF ESHOWE.</p> <p>4. ENTRY OR RANKING ON PRIVATE PROPERTY IS NOT PERMITTED WITHOUT PERMISSION OF THE LANDLORD, A COPY OF WHICH MUST BE SUPPLIED TO THE BOARD BEFORE ISSUE OPERATING LICENSE.</p> <p>5. WITHOUT HAVING ENTERED INTO AN AGREEMENT WITH OTHER OPERATORS ON A COMMON ROUTE, AS CONTEMPLATED BY SECTION 88 (2) (B) OF ACT 22 OF 2000, THE PICKING UP OR SETTING DOWN OF PASSENGERS ON SUCH ROUTE IS NOT PERMITTED. A COPY OF SUCH AGREEMENT MUST BE SUPPLIED TO THE BOARD.</p> <p>6. AT RANKS, WHETHER ON -STREET OR OFF-STREET, ONLY THE TAXIS THAT CAN BE ACCOMMODATED IN THE DEMARCATED AREA MAY OCCUPY THE RANK, EXCESS VEHICLES MUST HOLD ELSEWHERE AT DESIGNATED HOLDING AREAS.</p> <p>7. RANK PERMITS OR LETTERS OF AUTHORITY MUST BE PRODUCED IN RESPECT OF ALL RANKS IN MUNICIPAL ARREARS, IN PARTICULAR MAJOR TOWNS AND CITIES.</p> <p>8. THE ALLOCATION OF ANY ROUTE OR PORTION OF A ROUTE IS SUBJECT TO THE CONDITION THAT IT HAS BEEN APPROVED AND ALLOCATED IN GOOD FAITH AND THAT SUCH ROUTE WILL BE INVALID SHOULD IT TRANSPIRE THAT THE ROUTE OR PORTION THEREOF WILL, OR HAS CAUSED CONFLICT DUE TO IT HAVING BEEN APPROVED BASED ON INCORRECT OR FALSE INFORMATION SUPPLIED TO THE BOARD OR AS A RESULT OF AN ERROR. IN SUCH INSTANCE THE OPERATING LICENSE MUST BE RETURNED TO THE BOARD FOR CORRECTION.</p> <p>9. THE VEHICLE MUST BE COVERED BY MOTOR VEHICLE INSURANCE AS WELL AS PERSONAL LIABILITY INSURANCE.</p>	
6.1.1.2	<p>ROUTE 1.</p> <p>ESHOWE TO DURBAN</p> <p>FROM ESHOWE TAXI RANK (NO.47) MAIN ROAD TURN RIGHT TO JOHN ROASS HIGHWAY TO R66, TURN RIGHT PASS GINGINDLOVU TO DOKODWENI PLAZA, N2 FREEWAY STRAIGHT TO MVOTI PLAZA PROCEED HERE WE USE TWO WAYS (DROP PASSENGERS)</p> <p>FIRST WAY: TURN LEFT TO BALLITO M17 TO M4</p> <p>SECOND WAY: PROCEED N2 TO TONGAAT PLAZA PASS AND TURN LEFT TO M80, PASS GATEWAY TO M4</p> <p>TWO WAYS COME TOGETHER TO M4 PASS VIRGINIA AIRPORT PROCEED ALONG M4. TURN RIGHT TO ARGYLE ROAD TO MNGENI ROAD TURN LEFT DROP PASSENGERS TO DURBAN STATION PROCEED MNGENI ROAD, TURN RIGHT TO LEOPARD STREET DROP PASSENGERS ALL THE WAY TO BEREA STATION AND TURN BACK TO ALICE STREET TO MNGENI ROAD TO DURBAN LONG DISTANCE TAXI RANK (NO. 35) PICK PASSENGERS</p> <p>RETURN USE SAME AS PER FORWARD JOURNEY</p>	



GAZETTE

REGION: ALL

GAZETTE PRINT DATE : 29 JANUARY 2014

GAZETTE EXPIRY DATE: 19 FEBRUARY 2014

6.1.1.3	<p>"ROUTE 2. "</p> <p>ESHOWE TO JOHANNESBURG</p> <p>FROM ESHOWE TAXI RANK (NO.47) TURN LEFT TO OSBORN ROAD TURN RIGHT TO KANGELA STREET, TURN LEFT JOIN R66, PASS NKWALENI PROCEED R66, PROCEED R66 TO NDUNDULU MOUNTAIN PASS MELMOTH, TURN R34 TO VRYHEID DROP PASSENGERS, PROCEED PASS UTRECHT SET DOWN PASSENGERS IN NEWCASTLE GO STRAIGHT TO (T-JUNCTION) TURN RIGHT TO N11, VOLKSRUST TURN LEFT TO R543, STANDERTON PROCEED, TURN RIGHT TO R23 HIDLERBURG PASS GREYLENSTAND AND BALFOUR TURN RIGHT TO N3 FREEWAY, PROCEED AND TURN RIGHT RISSIK STREET, TURN RIGHT DEVELOUS, PROCEED TO SIZWE TAXI RANK, RETURN ALONG THE SAME ROUTE</p>
6.1.1.4	<p>ROUTE 3</p> <p>ESHOWE TO EMPANGENI</p> <p>ESHOWE TAXI RANK (NO.47), TURN LEFT OSBORN ROAD, TURN RIGHT TO KANGELA STREET, TURN LEFT JOIN R66, CROSS UMLALAZI BRIDGE, PROCEED R66, TURN RIGHT TO P230, TURN RIGHT TO P230 TO NQOLENI TO MHLATHUZE BRIDGE JOIN R34 OR R66, PASS NKWALENI, TURN RIGHT TO R34 PROCEED, DROP ALL THE WAY TO EMPANGENI TOWN MAIN ROAD, TURN LEFT TO BIYELA ROAD, TURN RIGHT TO BYRNE STREET, TURN RIGHT O.K. RANK, DROP PASSENGERS PICK SOME PASSENGERS, TURN BACK TO BYRNE STREET, TO BIYELA ROAD TO EMPANGENI TAXI RANK (A.RANK), RETURN USE SAME AS PER FORWARD JOURNEY, DROP PASSENGERS ALL ALONG THE WAY R34 TO R66 TO ESHOWE</p>
6.1.1.5	<p>ROUTE 4.</p> <p>ESHOWE TO GINGINDLOVU</p> <p>FROM ESHOWE TAXI RANK (NO.47) MAIN ROAD, TURN RIGHT TO JOHN ROSS HIGHWAY TO R66, PICK AND DROP PASSENGERS ALL THE WAY TO GINGINDLOVU TAXI RANK, RETURN USE THE SAME AS PER FORWARD JOURNEY, DROP PASSENGERS ALL THE WAY TO ESHOWE</p>
6.1.1.6	<p>ROUTE 5.</p> <p>ESHOWE TO MANDINI</p> <p>FROM ESHOWE TAXI RANK (NO.47) MAIN ROAD, TURN RIGHT TO JOHN ROASS HIGHWAY TO R66, TURN RIGHT PASS GINGINDLOVU, TURN RIGHT R102, TURN RIGHT P224, PASS AMATIKULU MILL, PASS INYONI, PASS ISITHEBE INDUSTRIAL AREA, ENTER SUNDUMBILI TOWNSHIP TURN RIGHT TO SUNDUMBILI TAXI RANK, RETURN USE THE SAME AS PER FORWARD JOURNEY PICK AND DROP PASSENGERS ALL THE WAY TO ESHOWE</p>



GAZETTE

REGION: ALL

GAZETTE PRINT DATE : 29 JANUARY 2014

GAZETTE EXPIRY DATE: 19 FEBRUARY 2014

6.1.1.7	<p>ESHOWE TO MELMOTH</p> <p>FROM ESHOWE TAXI RANK (NO.47) TO MAIN ROAD TO OSBORN ROAD, TURN RIGHT TO KANGELA STREET, TURN LEFT JOIN R66, PASS NKWALENI PROCEED R66, DROP PASSENGERS ALL THE WAY R66, TURN RIGHT TO VICTORIA STREET, TO ENTER MELMOTH TOWN, TURN LEFT TO MELMOTH RANK, RETURN USE SAME AS PER FORWARD JOURNEY, DROP PASSENGERS ALL THE WAY TO ESHOWE.</p>
6.1.1.8	<p>ROUTE 7.1 ESHOWE TO NKANDLA</p> <p>FROM ESHOWE TAXI RANK (NO.47), TURN LEFT TO OSBORN ROAD, TURN RIGHT TO KANGELA STREET, TURN LEFT JOIN R66, PASS NKWALENI PROCEED R66, PASS MELMOTH TOWN AND TURN RIGHT TO R68, STRAIGHT TO NKANDLA TAXI RANK (PICK UP PASSENGERS), RETURN USE SAME AS FORWARD JOURNEY.</p> <p>7.2 ESHOWE TO NKANDLA (2)</p> <p>FROM ESHOWE TAXI RANK (NO.47) TO MAIN ROAD TO OSBORN ROAD, TURN LEFT TO KANGELA STREET, TO P50-1 PASS NTUMENI PROCEED P50-1 PROCEED TO NKANDLA TAXI RANK, PICK PASSENGERS, RETURN USING THE SAME ROUTE AS FORWARD JOURNEY</p>
6.1.1.9	<p>"ROUTE 8. " ESHOWE TO NONGOMA</p> <p>FROM ESHOWE TAXI RANK (NO.47), TURN LEFT TO OSBORNE ROAD, TURN RIGHT TO KANGELA STREET, TURN LEFT JOIN R66, PASS NKWALENI PROCEED R66, PROCEED R66 TO NDUNDULU MOUNTAIN, PASS MELMOTH, PROCEED R66, TURN RIGHT TO ULUNDI DROP SOME PASSENGERS, GO BACK TO R66, PROCEED TO NONGOMA TAXI RANK, RETURN FROM NONGOMA TAXI RANK TO R66, DROP PASSENGERS ALL THE WAY R66 TO ESHOWE.</p>
6.1.1.10	<p>ROUTE 9. ESHOWE TO STANGER</p> <p>FROM ESHOWE TAXI RANK (NO.47) MAIN ROAD, TURN RIGHT TO JOHN ROSS HIGHWAY TO R66, TURN RIGHT PASS GINGINDLOVU, TURN RIGHT R102, PROCEED TO NEW GUELDERLAND TO STANGER, TURN RIGHT TO R74, TURN LEFT TO KING SHAKA ROAD, TURN RIGHT TO KWADUKUZA TAXI RANK, PICK UP PASSENGERS, RETURN USE THE SAME AS PER FORWARD JOURNEY, DROP PASSENGERS ALL THE WAY TO ESHOWE</p>



GAZETTE

REGION: ALL

GAZETTE PRINT DATE : 29 JANUARY 2014

GAZETTE EXPIRY DATE: 19 FEBRUARY 2014

6.1.1.1 1	<p>ROUTE 10. ESHOWE TO MBONGOLWANE</p> <p>FROM ESHOWE TAXI RANK (NO.47) TO MAIN ROAD, TURN LEFT TO OSBORN ROAD, TURN RIGHT TO KANGELA STREET TO P50-1 NTUMENI, TURN LEFT TO P218, PROCEED TO MBONGOLWANE HOSPITAL AND MBONGOLWANE POLICE STATION, RETURN USING THE SAME ROUTE AS PER FORWARD JOURNEY AND DROP PASSENGERS</p>
6.1.1.1 2	<p>ROUTE 11. ESHOWE TO ZIQWAQWENI</p> <p>FROM ESHOWE TAXI RANK (NO.47) TO MAIN ROAD TO OSBORN ROAD, TURN RIGHT TO KANGELA STREET, JOIN R66, TURN LEFT, CROSS UMLALAZI BRIDGE AND TURN LEFT TO IZIQWAQWENI AREA, RETURN USING THE SAME AS PER FORWARD JOURNEY, DROP PASSENGERS ALL THE WAY TO ESHOWE</p>
6.1.1.1 3	<p>ESHOWE TO LINDELA</p> <p>FROM ESHOWE TAXI RANK (NO.47) TO MAIN ROAD TO OSBORN ROAD, TURN LEFT TO KANGELA STREET, TO P50-1 PASS NTUMENI PROCEED P50-1 NKANDLA WAY, TURN LEFT TO P15 LINDELA AREA, RETURN USING THE SAME ROUTE AS PER FORWARD JOURNEY, DROP PASSENGERS ALL THE WAY TO ESHOWE</p>



GAZETTE

REGION: ALL

GAZETTE PRINT DATE : 29 JANUARY 2014

GAZETTE EXPIRY DATE: 19 FEBRUARY 2014

1)	APP0001013	GAZETTE NUMBER: LGKZNG08-2014-JAN
2)	LAWRENCE NDODO MKIZE ID NO. 4308295212081	
3)	PO BOX 3003	
	HIGHFLATS	
	3306	
4)	APPLICANT TYPE : NEW OPERATING LICENCE	
5)	1 x 13 (SEATED) 0 (STANDING)	
6.1.1.1	<p>ROUTE 2: HIGHFLATS TO PIETERMARITZBURG FROM HIGHFLATS TAXI RANK, RIGHT INTO AND ALONG R612, TURN RIGHT INTO R56 AND PROCEED TO PORT SHEPSTONE ROAD TAXI RANK IN RICHMOND AND RETURN TO R56 AND PROCEED TO PIETERMARITZBURG, ENTERING PIETERMARITZBURG ALONG RICHMOND ROAD, ALEXANDRA ROAD, LEFT INTO COMMERCIAL ROAD, RIGHT INTO LONGMARKET STREET, LEFT INTO OLD MARKET TAXI RANK AND RETURN ALONG LONGMARKET STREET, RIGHT INTO BOSCHOFF STREET, RIGHT INTO LOOP STREET, LEFT INTO COMMERCIAL ROAD AND RETURN TO HIGHFLATS ALONG THE SAME ROUTE IN THE OPPOSITE DIRECTION.</p>	
6.1.1.2	<p>ROUTE 3 : HIGHFLATS TO IXOPO FROM HIGHFLATS TAXI RANK INTO ALONG R612 TO IXOPO, LEFT INTO MAIN STREET TO THE IXOPO TAXI RANK IN MAIN STREET AND RETURN TO HIGHFLATS TAXI RANK ALONG THE SAME ROUTE IN THE OPPOSITE DIRECTION.</p>	
6.1.1.3	<p>ROUTE 4: HIGHFLATS TO UMZINTO FROM HIGHFLATS TAXI RANK, TURN LEFT INTO R612 AND PROCEED TO UMZINTO TAXI RANK AND RETURN ALONG THE SAME ROUTE.</p>	
6.1.1.4	<p>ROUTE 5: HIGHFLATS TO HLOKOZI FROM HIGHFLATS TAXI RANK INTO R612, TURN INTO AND ALONG P73 TO HLOKOZI TAXI RANK AND RETURN ALONG THE SAME ROUTE.</p>	



GAZETTE

REGION: ALL

GAZETTE PRINT DATE : 29 JANUARY 2014

GAZETTE EXPIRY DATE: 19 FEBRUARY 2014

6.1.1.5	ROUTE 6: HIGHFLATS TO ST FAITHS FROM HIGHFLATS TAXI RANK TO ST FAITHS TAXI RANK ALONG P68 AND RETURN.
---------	---



GAZETTE

REGION: ALL

GAZETTE PRINT DATE : 29 JANUARY 2014

GAZETTE EXPIRY DATE: 19 FEBRUARY 2014

<p>1) APP0001015</p> <p>2) SABATHA RONNIE BIYELA ID NO. 8601056170084</p> <p>3) P.O.BOX 667 MELMOTH 3835</p> <p>4) APPLICANT TYPE : NEW OPERATING LICENCE</p> <p>5) 1 x 13 (SEATED) 0 (STANDING)</p>	<p>GAZETTE NUMBER: LGKZNG08-2014-JAN</p>
<p>6.1.1.1</p>	<p>ROUTE 1: MELMOTH TO BABANANGOFROM MELMOTH TAXI RANK TO VICTORIA STREET, TURN RIGHT TO R66 LEFT INTO R68 TO BABANANGO TAXI RANK, RETURN ALONG THE SAME ROUTE.</p>
<p>6.1.1.2</p>	<p>ROUTE 2: MELMOTH TO EMPANGENIFROM MELMOTH TAXI RANK TURN RIGHT TO VICTORIA STREET TURN LEFT INTO R34 INTO MAIN ROAD, TURN LEFT IN BIYELA STREET DROP OFF AND TURN BACK ALONG BIYELA STREET, THEN TURN RIGHT TO R34 THEN LEFT ALONG KNUTLEN STREET TO EMPANGENI A RANK AND RETURN TO MELMOTH TAXI RANK, RETURN ON THE SAME ROUTE.</p>
<p>6.1.1.3</p>	<p>ROUTE 3: MELMOTH TO ESHOWEFROM MELMOTH TAXI RANK TURN RIGHT TO VICTORIA STREET, TURN LEFT TO R66 AND PROCEED RIGHT TO OSBORNE ROAD TO ESHOWE TAXI RANK RETURN ON THE SAME ROUTE.</p>
<p>6.1.1.4</p>	<p>ROUTE 4: MELMOTH TO ULUNDI /MAHLABATHINI: FROM MELMOTH TAXI RANK TURN TO VICTORIA STREET, AND TURN RIGHT TO R66 TURN RIGHT TO MNYAMANA ROAD, TURN RIGHT TO UMFOLOZI , TURN LEFT UDLOKO ROAD FOR DROP OFF AND BACK R66 AND PROCEED AND TURN RIGHT TO PRINCE MAGOGO STREET, TO ULUNDI PLAZA TAXI RANK AND RETURN TO MELMOTH TAXI RANK RETURN ON THE SAME ROUTE.</p>



GAZETTE

REGION: ALL

GAZETTE PRINT DATE : 29 JANUARY 2014

GAZETTE EXPIRY DATE: 19 FEBRUARY 2014

6.1.1.5	<p>ROUTE 5: MELMOTH TO DENNY DALTON: FROM MELMOTH TAXI RANK TO VICTORIA STREET, AND TURN RIGHT TO R66 PROCEED TO R34 TURN RIGHT TO P514 DENNY DALTON RANK PICK AND DROP AND RETURN TO MELMOTH RANK, RETURN ON THE SAME ROUTE.</p>
6.1.1.6	<p>ROUTE 6 MELMOTH TO NQUTHU FROM MELMOTH TAXI RANK AND RIGHT TO VICTORIA STREET PROCEED AND TURN LEFT TO R68 AND PROCEED TO NQUTHU TAXI RANK PICK AND DROP AND RETURN TO MELMOTH TAXI RANK, RETURN ON THE SAME ROUTE.</p>
6.1.1.7	<p>CONDITIONS/RESTRICTIONS</p> <ol style="list-style-type: none"> 1. PASSENGERS MAY BE PICKED UP AND/OR SET DOWN ONLY AT DESIGNATED TAXI RANK OR TAXI STOP, WHICH SHALL EXCLUDE BUS STOPS. 2. ENTRY OR RANKING ON PRIVATE PROPERTY IS NOT PERMITTED WITHOUT PERMISSION OF THE LANDLORD, A COPY OF WHICH MUST BE SUPPLIED TO THE BOARD BEFORE ISSUE OPERATING LICENSE. 3. WITHOUT HAVING ENTERED INTO AN AGREEMENT WITH OTHER OPERATORS ON A COMMON ROUTE, AS CONTEMPLATED BY SECTION 88 (2) (B) OF ACT 22 OF 2000, THE PICKING UP OR SETTING DOWN OF PASSENGERS ON SUCH ROUTE IS NOT PERMITTED. A COPY OF SUCH AGREEMENT MUST BE SUPPLIED TO THE BOARD. 4. AT RANKS, WHETHER ON -STREET OR OFF-STREET, ONLY THE TAXIS THAT CAN BE ACCOMMODATED IN THE DEMARCATED AREA MAY OCCUPY THE RANK, EXCESS VEHICLES MUST HOLD ELSEWHERE AT DESIGNATED HOLDING AREAS. 5. RANK PERMITS OR LETTERS OF AUTHORITY MUST BE PRODUCED IN RESPECT OF ALL RANKS IN MUNICIPAL ARREARS, IN PARTICULAR MAJOR TOWNS AND CITIES. 6. THE ALLOCATION OF ANY ROUTE OR PORTION OF A ROUTE IS SUBJECT TO THE CONDITION THAT IT HAS BEEN APPROVED AND ALLOCATED IN GOOD FAITH AND THAT SUCH ROUTE WILL BE INVALID SHOULD IT TRANSPIRE THAT THE ROUTE OR PORTION THEREOF WILL, OR HAS CAUSED CONFLICT DUE TO IT HAVING BEEN APPROVED BASED ON INCORRECT OR FALSE INFORMATION SUPPLIED TO THE BOARD OR AS A RESULT OF AN ERROR. IN SUCH INSTANCE THE OPERATING LICENSE MUST BE RETURNED TO THE BOARD FOR CORRECTION. 7. THE VEHICLE MUST BE COVERED BY MOTOR VEHICLE INSURANCE AS WELL AS PERSONAL LIABILITY INSURANCE.



GAZETTE

REGION: ALL

GAZETTE PRINT DATE : 29 JANUARY 2014

GAZETTE EXPIRY DATE: 19 FEBRUARY 2014

1) APP0001018	GAZETTE NUMBER: LGKZNG08-2014-JAN
2) ZIBEKELE MALO MLITWA	ID NO. 4801016192087
3) P.O.BOX 38282	EMLALAZI
	3894
4) APPLICANT TYPE :	NEW OPERATING LICENCE
5) 1 x 14 (SEATED) 0 (STANDING)	
6.1.1.1	<p>CONDITIONS/RESTRICTIONS</p> <p>1. PASSENGERS MAY BE PICKED UP AND/OR SET DOWN ONLY AT DESIGNATED TAXI RANK OR TAXI STOP, WHICH SHALL EXCLUDE BUS STOPS.</p> <p>2. ON THE INBOUND TRIP TO JOHANNESBURG AND DURBAN PASSENGERS MAY BE PICKED UP EN-ROUTE FROM LEAVING THE MAGISTERIAL OF ESHOWE UNTIL REACHING THE DESTINATION RANK.</p> <p>3. ON THE RETURN TRIP TO ESHOWE, NO PASSENGERS MAY BE SET DOWN UNTIL REACHING THE MAGISTERIAL DISTRICT OF ESHOWE.</p> <p>4. ENTRY OR RANKING ON PRIVATE PROPERTY IS NOT PERMITTED WITHOUT PERMISSION OF THE LANDLORD, A COPY OF WHICH MUST BE SUPPLIED TO THE BOARD BEFORE ISSUE OPERATING LICENSE.</p> <p>5. WITHOUT HAVING ENTERED INTO AN AGREEMENT WITH OTHER OPERATORS ON A COMMON ROUTE, AS CONTEMPLATED BY SECTION 88 (2) (B) OF ACT 22 OF 2000, THE PICKING UP OR SETTING DOWN OF PASSENGERS ON SUCH ROUTE IS NOT PERMITTED. A COPY OF SUCH AGREEMENT MUST BE SUPPLIED TO THE BOARD.</p> <p>6. AT RANKS, WHETHER ON -STREET OR OFF-STREET, ONLY THE TAXIS THAT CAN BE ACCOMMODATED IN THE DEMARCATED AREA MAY OCCUPY THE RANK, EXCESS VEHICLES MUST HOLD ELSEWHERE AT DESIGNATED HOLDING AREAS.</p> <p>7. RANK PERMITS OR LETTERS OF AUTHORITY MUST BE PRODUCED IN RESPECT OF ALL RANKS IN MUNICIPAL ARREARS, IN PARTICULAR MAJOR TOWNS AND CITIES.</p> <p>8. THE ALLOCATION OF ANY ROUTE OR PORTION OF A ROUTE IS SUBJECT TO THE CONDITION THAT IT HAS BEEN APPROVED AND ALLOCATED IN GOOD FAITH AND THAT SUCH ROUTE WILL BE INVALID SHOULD IT TRANSPIRE THAT THE ROUTE OR PORTION THEREOF WILL, OR HAS CAUSED CONFLICT DUE TO IT HAVING BEEN APPROVED BASED ON INCORRECT OR FALSE INFORMATION SUPPLIED TO THE BOARD OR AS A RESULT OF AN ERROR. IN SUCH INSTANCE THE OPERATING LICENSE MUST BE RETURNED TO THE BOARD FOR CORRECTION.</p> <p>9. THE VEHICLE MUST BE COVERED BY MOTOR VEHICLE INSURANCE AS WELL AS PERSONAL LIABILITY INSURANCE.</p>
6.1.1.2	<p>ROUTE 1.</p> <p>ESHOWE TO DURBAN</p> <p>FROM ESHOWE TAXI RANK (NO.47) MAIN ROAD TURN RIGHT TO JOHN ROASS HIGHWAY TO R66, TURN RIGHT PASS GINGINDLOVU TO DOKODWENI PLAZA, N2 FREEWAY STRAIGHT TO MVOTI PLAZA PROCEED HERE WE USE TWO WAYS (DROP PASSENGERS)</p> <p>FIRST WAY: TURN LEFT TO BALLITO M17 TO M4</p> <p>SECOND WAY: PROCEED N2 TO TONGAAT PLAZA PASS AND TURN LEFT TO M80, PASS GATEWAY TO M4</p> <p>TWO WAYS COME TOGETHER TO M4 PASS VIRGINIA AIRPORT PROCEED ALONG M4. TURN RIGHT TO ARGYLE ROAD TO MNGENI ROAD TURN LEFT DROP PASSENGERS TO DURBAN STATION PROCEED MNGENI ROAD, TURN RIGHT TO LEOPARD STREET DROP PASSENGERS ALL THE WAY TO BEREA STATION AND TURN BACK TO ALICE STREET TO MNGENI ROAD TO DURBAN LONG DISTANCE TAXI RANK (NO. 35) PICK PASSENGERS</p> <p>RETURN USE SAME AS PER FORWARD JOURNEY</p>



GAZETTE

REGION: ALL

GAZETTE PRINT DATE : 29 JANUARY 2014

GAZETTE EXPIRY DATE: 19 FEBRUARY 2014

6.1.1.3	<p>ROUTE 3 ESHOWE TO EMPANGENI</p> <p>ESHOWE TAXI RANK (NO.47), TURN LEFT OSBORN ROAD, TURN RIGHT TO KANGELA STREET, TURN LEFT JOIN R66, CROSS UMLALAZI BRIDGE, PROCEED R66, TURN RIGHT TO P230, TURN RIGHT TO P230 TO NQOLENI TO MHLATHUZE BRIDGE JOIN R34 OR R66, PASS NKWALENI, TURN RIGHT TO R34 PROCEED, DROP ALL THE WAY TO EMPANGENI TOWN MAIN ROAD, TURN LEFT TO BIYELA ROAD, TURN RIGHT TO BYRNE STREET, TURN RIGHT O.K. RANK, DROP PASSENGERS PICK SOME PASSENGERS, TURN BACK TO BYRNE STREET, TO BIYELA ROAD TO EMPANGENI TAXI RANK (A.RANK), RETURN USE SAME AS PER FORWARD JOURNEY, DROP PASSENGERS ALL ALONG THE WAY R34 TO R66 TO ESHOWE</p>
6.1.1.4	<p>ROUTE 4. ESHOWE TO GINGINDLOVU</p> <p>FROM ESHOWE TAXI RANK (NO.47) MAIN ROAD, TURN RIGHT TO JOHN ROSS HIGHWAY TO R66, PICK AND DROP PASSENGERS ALL THE WAY TO GINGINDLOVU TAXI RANK, RETURN USE THE SAME AS PER FORWARD JOURNEY, DROP PASSENGERS ALL THE WAY TO ESHOWE</p>
6.1.1.5	<p>ROUTE 5. ESHOWE TO MANDINI</p> <p>FROM ESHOWE TAXI RANK (NO.47) MAIN ROAD, TURN RIGHT TO JOHN ROASS HIGHWAY TO R66, TURN RIGHT PASS GINGINDLOVU, TURN RIGHT R102, TURN RIGHT P224, PASS AMATIKULU MILL, PASS INYONI, PASS ISITHEBE INDUSTRIAL AREA, ENTER SUNDUMBILI TOWNSHIP TURN RIGHT TO SUNDUMBILI TAXI RANK, RETURN USE THE SAME AS PER FORWARD JOURNEY PICK AND DROP PASSENGERS ALL THE WAY TO ESHOWE</p>
6.1.1.6	<p>ESHOWE TO MELMOTH</p> <p>FROM ESHOWE TAXI RANK (NO.47) TO MAIN ROAD TO OSBORN ROAD, TURN RIGHT TO KANGELA STREET, TURN LEFT JOIN R66, PASS NKWALENI PROCEED R66, DROP PASSENGERS ALL THE WAY R66, TURN RIGHT TO VICTORIA STREET, TO ENTER MELMOTH TOWN, TURN LEFT TO MELMOTH RANK, RETURN USE SAME AS PER FORWARD JOURNEY, DROP PASSENGERS ALL THE WAY TO ESHOWE.</p>

CONTINUES ON PAGE 582—PART 6



KWAZULU-NATAL PROVINCE
KWAZULU-NATAL PROVINSIE
ISIFUNDAZWE SA KWAZULU-NATALI

Provincial Gazette • Provinsiale Koerant • Igazethi Yesifundazwe

GAZETTE EXTRAORDINARY—BUITENGEWONE KOERANT—IGAZETHI EYISIPESHELI

(Registered at the post office as a newspaper) • (As 'n nuusblad by die poskantoor geregistreer)
(Irejistiwee njengephephandaba eposihhovisi)


Vol. 9

PIETERMARITZBURG,

2 JULY 2015
2 JULIE 2015
2 kuNTULIKAZI 2015

No. 1386

We all have the power to prevent AIDS



Prevention is the cure

**AIDS
HELPLINE**

0800 012 322

DEPARTMENT OF HEALTH

N.B. The Government Printing Works will not be held responsible for the quality of "Hard Copies" or "Electronic Files" submitted for publication purposes

PART 6 OF 12



9771994455008

01386





GAZETTE

REGION: ALL

GAZETTE PRINT DATE : 29 JANUARY 2014

GAZETTE EXPIRY DATE: 19 FEBRUARY 2014

6.1.1.7	<p>ROUTE 7.1 ESHOWE TO NKANDLA</p> <p>FROM ESHOWE TAXI RANK (NO.47),TURN LEFT TO OSBORN ROAD,TURN RIGHT TO KANGELA STREET,TURN LEFT JOIN R66,PASS NKWALENI PROCEED R66,PASS MELMOTH TOWN AND TURN RIGHT TO R68,STRAIGHT TO NKANDLA TAXI RANK (PICK UP PASSENGERS),RETURN USE SAME AS FORWARD JOURNEY.</p> <p>7.2 ESHOWE TO NKANDLA (2)</p> <p>FROM ESHOWE TAXI RANK (NO.47) TO MAIN ROAD TO OSBORN ROAD, TURN LEFT TO KANGELA STREET, TO P50-1 PASS NTUMENI PROCEED P50-1 PROCEED TO NKANDLA TAXI RANK, PICK PASSENGERS, RETURN USING THE SAME ROUTE AS FORWARD JOURNEY</p>
6.1.1.8	<p>"ROUTE 8. " ESHOWE TO NONGOMA</p> <p>FROM ESHOWE TAXI RANK (NO.47), TURN LEFT TO OSBORNE ROAD, TURN RIGHT TO KANGELA STREET, TURN LEFT JOIN R66, PASS NKWALENI PROCEED R66, PROCEED R66 TO NDUNDULU MOUNTAIN, PASS MELMOTH, PROCEED R66, TURN RIGHT TO ULUNDI DROP SOME PASSENGERS, GO BACK TO R66, PROCEED TO NONGOMA TAXI RANK, RETURN FROM NONGOMA TAXI RANK TO R66, DROP PASSENGERS ALL THE WAY R66 TO ESHOWE.</p>
6.1.1.9	<p>ROUTE 9. ESHOWE TO STANGER</p> <p>FROM ESHOWE TAXI RANK (NO.47) MAIN ROAD, TURN RIGHT TO JOHN ROSS HIGHWAY TO R66, TURN RIGHT PASS GINGINDLOVU, TURN RIGHT R102, PROCEED TO NEW GUELDERLAND TO STANGER, TURN RIGHT TO R74, TURN LEFT TO KING SHAKA ROAD, TURN RIGHT TO KWADUKUZA TAXI RANK, PICK UP PASSENGERS, RETURN USE THE SAME AS PER FORWARD JOURNEY, DROP PASSENGERS ALL THE WAY TO ESHOWE</p>
6.1.1.10	<p>ROUTE 10. ESHOWE TO MBONGOLWANE</p> <p>FROM ESHOWE TAXI RANK (NO.47) TO MAIN ROAD, TURN LEFT TO OSBORN ROAD, TURN RIGHT TO KANGELA STREET TO P50-1 NTUMENI, TURN LEFT TO P218, PROCEED TO MBONGOLWANE HOSPITAL AND MBONGOLWANE POLICE STATION, RETURN USING THE SAME ROUTE AS PER FORWARD JOURNEY AND DROP PASSENGERS</p>



GAZETTE

REGION: ALL

GAZETTE PRINT DATE : 29 JANUARY 2014

GAZETTE EXPIRY DATE: 19 FEBRUARY 2014

6.1.1.1 1	<p>ROUTE 11. ESHOWE TO ZIQWAQWENI</p> <p>FROM ESHOWE TAXI RANK (NO.47) TO MAIN ROAD TO OSBORN ROAD, TURN RIGHT TO KANGELA STREET, JOIN R66, TURN LEFT, CROSS UMLALAZI BRIDGE AND TURN LEFT TO IZIQWAQWENI AREA, RETURN USING THE SAME AS PER FORWARD JOURNEY, DROP PASSENGERS ALL THE WAY TO ESHOWE</p>
6.1.1.1 2	<p>ESHOWE TO LINDELA</p> <p>FROM ESHOWE TAXI RANK (NO.47) TO MAIN ROAD TO OSBORN ROAD, TURN LEFT TO KANGELA STREET, TO P50-1 PASS NTUMENI PROCEED P50-1 NKANDLA WAY, TURN LEFT TO P15 LINDELA AREA, RETURN USING THE SAME ROUTE AS PER FORWARD JOURNEY, DROP PASSENGERS ALL THE WAY TO ESHOWE</p>



GAZETTE

REGION: ALL

GAZETTE PRINT DATE : 29 JANUARY 2014

GAZETTE EXPIRY DATE: 19 FEBRUARY 2014

1)	APP0001020	GAZETTE NUMBER: LGKZNG08-2014-JAN
2)	VJ NGCONGO ID NO. 5309185793080	
3)	BB 1237	
	UMLAZI	
	4031	
4)	APPLICANT TYPE : NEW OPERATING LICENCE	
5)	1 x 14 (SEATED) 0 (STANDING)	
6.1.1.1	<p>ROUTE 1 :</p> <p>HIGHFLATS TO DURBAN</p> <p>FROM HIGHFLATS TAXI RANK, TURN LEFT INTO R612 AND PROCEED TO PARK RYNIE, LEFT INTO N2 AND PROCEED TO DURBAN, ENTERING DURBAN ALONG THE (M4) SOUTHERN FREEWAY, TURN LEFT INTO MOORE ROAD AND PROCEED TO RANK 100A IN SYDNEY ROAD AND RETURN TO HIGHFLATS TAXI RANK AS FOLLOWS:</p> <p>RETURN ROUTE:</p> <p>FROM SYDNEY ROAD TAXI RANK, RIGHT INTO CANBERRA ROAD OR MC DONALD ROAD, RIGHT INTO GALE STREET AND PROCEED AS PER ROUTE 1 IN THE OPPOSITE DIRECTION TO HIGHFLATS TAXI RANK.</p> <p>INBOUND ROUTE</p> <p>SAME AS ROUTE 1 UP TO M4 THEN: LEFT INTO SMITH STREET OR LEFT INTO MOORE ROAD, RIGHT INTO WARWICK AVENUE, LEFT INTO ETNA LANE AND PROCEED TO ETNA ROAD TAXI RANK, AND RETURN SUBSTANTIALLY ALONG THE SAME ROUTES TO HIGHFLATS.</p>	
6.1.1.2	<p>ROUTE 2:</p> <p>HIGHFLATS TO PIETERMARITZBURG</p> <p>FROM HIGHFLATS TAXI RANK, RIGHT INTO AND ALONG R612, TURN RIGHT INTO R56 AND PROCEED TO PORT SHEPSTONE ROAD TAXI RANK IN RICHMOND AND RETURN TO R56 AND PROCEED TO PIETERMARITZBURG, ENTERING PIETERMARITZBURG ALONG RICHMOND ROAD, ALEXANDRA ROAD, LEFT INTO COMMERCIAL ROAD, RIGHT INTO LONGMARKET STREET, LEFT INTO OLD MARKET TAXI RANK AND RETURN ALONG LONGMARKET STREET, RIGHT INTO BOSCHOFF STREET, RIGHT INTO LOOP STREET, LEFT INTO COMMERCIAL ROAD AND RETURN TO HIGHFLATS ALONG THE SAME ROUTE IN THE OPPOSITE DIRECTION.</p>	
6.1.1.3	<p>ROUTE 3 :</p> <p>HIGHFLATS TO IXOPO</p> <p>FROM HIGHFLATS TAXI RANK INTO ALONG R612 TO IXOPO, LEFT INTO MAIN STREET TO THE IXOPO TAXI RANK IN MAIN STREET AND RETURN TO HIGHFLATS TAXI RANK ALONG THE SAME ROUTE IN THE OPPOSITE DIRECTION.</p>	



GAZETTE

REGION: ALL

GAZETTE PRINT DATE : 29 JANUARY 2014

GAZETTE EXPIRY DATE: 19 FEBRUARY 2014

6.1.1.4	ROUTE 4: HIGHFLATS TO UMZINTO FROM HIGHFLATS TAXI RANK, TURN LEFT INTO R612 AND PROCEED TO UMZINTO TAXI RANK AND RETURN ALONG THE SAME ROUTE.
6.1.1.5	ROUTE 5: HIGHFLATS TO HLOKOZI FROM HIGHFLATS TAXI RANK INTO R612, TURN INTO AND ALONG P73 TO HLOKOZI TAXI RANK AND RETURN ALONG THE SAME ROUTE.
6.1.1.6	ROUTE 6: HIGHFLATS TO ST FAITHS FROM HIGHFLATS TAXI RANK TO ST FAITHS TAXI RANK ALONG P68 AND RETURN.



GAZETTE

REGION: ALL

GAZETTE PRINT DATE : 29 JANUARY 2014

GAZETTE EXPIRY DATE: 19 FEBRUARY 2014

1) APP0001024		GAZETTE NUMBER: LGKZNG08-2014-JAN
2) AZ NGCOBO ID NO. 6002105649081		
3) PO BOX 282		
3306		
4) APPLICANT TYPE : NEW OPERATING LICENCE		
5) 1 x 13 (SEATED) 0 (STANDING)		
6.1.1.1	ROUTE 3 : HIGHFLATS TO IXOPO FROM HIGHFLATS TAXI RANK INTO ALONG R612 TO IXOPO, LEFT INTO MAIN STREET TO THE IXOPO TAXI RANK IN MAIN STREET AND RETURN TO HIGHFLATS TAXI RANK ALONG THE SAME ROUTE IN THE OPPOSITE DIRECTION.	
6.1.1.2	ROUTE 4: HIGHFLATS TO UMZINTO FROM HIGHFLATS TAXI RANK, TURN LEFT INTO R612 AND PROCEED TO UMZINTO TAXI RANK AND RETURN ALONG THE SAME ROUTE.	
6.1.1.3	ROUTE 6: HIGHFLATS TO ST FAITHS FROM HIGHFLATS TAXI RANK TO ST FAITHS TAXI RANK ALONG P68 AND RETURN.	



GAZETTE

REGION: ALL

GAZETTE PRINT DATE : 29 JANUARY 2014

GAZETTE EXPIRY DATE: 19 FEBRUARY 2014

1) APP0001027	GAZETTE NUMBER: LGKZNG08-2014-JAN
2) THULANI EMMANUEL DUMA ID NO. 6209155502082	
3) P.O.BOX 491 UNDERBURG 3254	
4) APPLICANT TYPE : NEW OPERATING LICENCE	
5) IS STILL TO BE ACQUIRED	
6.1.1.1	<p>ROUTE 1 HIMEVILLE & UNDERBERG -PIETERMARITZBURG</p> <p>INBOUND FROM (ORIGIN): HIMEVILLE & UNDERBERG TO(DESTINATION):CHURCH STREET RANK NO.1 CHURCH/PINE (KPC0031) ROUTE: VIA P126,MR7,EDENDALE, LONGMARKET, RITIEF, BOOM, PINE FROM UNDERBERG TAXI RANK TURN LEFT ONTO R617 PICK UP, AT FARM UNTIL PEVENSEY TURN OFF (SECOND TURN OFF) & OFFLOAD IN BULWER, KUMBA, NCWADI, BOSTON, ELANDSKOP, TAYLORS HALT, EDENDALE & P.M.BURG</p> <p>OUTBOUND FROM (ORIGIN): CHURCH STREET RANK NO.1-CHURCH/PINE (KPC0031) TO(DESTINATION):HIMEVILLE & UNDERBERG ROUTE: VIA CHURCH KEATE, EDENDALE, MR7 AND P126 LOAD IN P.M.BURG TAXI RANK TURN LEFT ON TO KEATE, EDENDALE, MR7 & TURN ONTO P126 & PICK UP IN BOSTON, ELANSKOP, TAYLORS HART, TURN OFF, NKUMBA, BULWER, CENTECOW TURN-OFF FARMS TO UNDERBERG.</p>



GAZETTE

REGION: ALL

GAZETTE PRINT DATE : 29 JANUARY 2014

GAZETTE EXPIRY DATE: 19 FEBRUARY 2014

<p>1) APP0001028</p> <p>2) AM MAZEKA ID NO. 7004265622089</p> <p>3) PO BOX 371 DONNYBROOK 3239</p> <p>4) APPLICANT TYPE : NEW OPERATING LICENCE</p> <p>5) 1 x 14 (SEATED) 0 (STANDING)</p>	<p>GAZETTE NUMBER: LGKZNG08-2014-JAN</p>
<p>6.1.1.1</p>	<p>ROUTE 1 BULWER TO PIETERMARITZBURG INBOUND - FORWARD FROM (ORIGIN): BULWER ROUTE: MR7, MOSES MABHIDA (EDENDALE) ROAD, LANGALIBALELE (LONGMARKET) STREET, RETIEF STREET, PIETERMARITZ STREET, HAVELOCK STREET TO (DESTINATION): BAVERSTOCK TAXI TERMINAL-OFF PINE/HAVELOCK (KPC0037) OUTBOUND - RETURN FROM (ORIGIN): BAVERSTOCK TAXI TERMINAL-OFF PINE/HAVELOCK (KPC0037) ROUTE -PASSING: HAVELOCK STREET,PINE STREET,MOSES MABHIDA(EDENDALE) ROAD, MR7 TO (DESTINATION): BULWER</p>
<p>6.1.1.2</p>	<p>ROUTE 3 CENTECOW MISSION TO PIETERMARITZBURG INBOUND - FORWARD FROM (ORIGIN): CENTECOW MISSION ROUTE - PASSING: (D1349, D1345, P427, P422), MR7 MOSES MABHIDA (EDENDALE)ROAD,LANGALIBALELE (LONGMARKET) STREET, RETIEF STREET,PIETERMARITZ STREET,HAVELOCK STREET TO (DESTINATION): BAVERSTOCK TAXI TERMINAL- OFF PINE/HAVELOCK (KPC0037) OUTBOUND - RETURN FROM (ORIGIN): BAVERSTOCK TAXI TERMINAL-OFF PINE/HAVELOCK (KPC0037) ROUTE - PASSING: HAVELOCK STREET,PINE STREET, MOSES MABHIDA (EDENDALE) ROAD, MR7, (P422, P427, D1345, D1349) TO (DESTINATION): CENTECOW MISSION</p>
<p>6.1.1.3</p>	<p>ROUTE 4 BULWER TO DURBAN INBOUND: FROM (ORIGIN): BULWER ROUTE - PASSING: D782,MR23, MR7, MOSES MABHIDA (EDENDALE) ROAD, ARCHIE GUMEDE (NEWPORT) ROAD, GLADYS MANZI (MURRAY) ROAD, CB DOWNES, MARKET, N3, M13, OLD MAIN ROAD, CROMPTON ROAD, M13, N3 TO (DESTINATION): DURBAN OUTBOUND: FROM (ORIGIN): DURBAN ROUTE - PASSING: N3, MARKET ROAD, CB DOWNES, GLADYS MANZI (MURRAY)ROAD, ARCHIE GUMEDE (NEWPRT), MOSES MABHIDA (EDENDALE) ROAD, MR7, MR23,D782 TO (DESTINATION):BULWER RESTRICTIONS: IN PINETOWN, ONLY OFF-LOADING OF PASSENGERS IS PERMITTED. THE LOADING OF PASSENGERS IN PINETOWN IS NOT PERMITTED.</p>



GAZETTE

REGION: ALL

GAZETTE PRINT DATE : 29 JANUARY 2014

GAZETTE EXPIRY DATE: 19 FEBRUARY 2014

6.1.1.4	<p>BULWER TO IXOPO</p> <p>INBOUND:</p> <p>FROM (ORIGIN): BULWER ROUTE - PASSING: MR7, MR23 TO (DESTINATION): IXOPO</p> <p>OUTBOUND - RETURN</p> <p>FROM (ORIGIN): IXOPO ROUTE - PASSING: MR23,MR7 TO (DESTINATION): BULWER</p>
6.1.1.5	<p>4.FROM ESTON RANK (P21) TO MOPHELA (OUTBOUND) FROM APPROVED TAXI RANK IN ESTON (P21), TURN RIGHT INTO (D72) MOPHELA ROAD, VIA NJOBOKAZI DRIVE, PROCEED TO MOPHELA TAXI RANK (P430), ALTERNATIVELY, TURN RIGHT TO MEYIWA ROAD TO MCOYI AT MPUMALANGA TAXI RANK, DIRECT AND RETURN (INBOUND) FROM APPROVED TAXI RANK IN MOPHELA (430), INTO MOPHELA ROAD VIA NJOBOKAZI, INTO P489, PROCEED TOWARDS TAXI RANK AT ESTON (P21)</p>



GAZETTE

REGION: ALL

GAZETTE PRINT DATE : 29 JANUARY 2014

GAZETTE EXPIRY DATE: 19 FEBRUARY 2014

1) APP0001030	GAZETTE NUMBER: LGKZNG08-2014-JAN
2) THULANI EMMANUEL DUMA ID NO. 6209155502082	
3) P.O.BOX 491 UNDERBURG 3257	
4) APPLICANT TYPE : NEW OPERATING LICENCE	
5) IS STILL TO BE ACQUIRED	
6.1.1.1	<p>ROUTE 1 HIMEVILLE & UNDERBERG –PIETERMARITZBURG INBOUND FROM (ORIGIN): HIMEVILLE & UNDERBERG TO (DESTINATION): CHURCH STREET RANK NO.1 CHURCH/PINE (KPC0031)</p> <p>ROUTE: VIA P126,MR7,EDENDALE, LONGMARKET, RITIEF, BOOM, PINEFROM UNDERBERG TAXI RANK TURN LEFT ONTO R617 PICK UP, AT FARM UNTIL PEVENSEY TURN OFF(SECOND TURN OFF)& OFFLOAD IN BULWER, KUMBA, NCWADI, BOSTON, ELANDSKOP, TAYLORS HALT ,EDENDALE & P.M.BURG OUTBOUND FROM (ORIGIN): CHURCH STREET RANK NO.1-CHURCH/PINE (KPC0031) TO (DESTINATION): HIMEVILLE & UNDERBERG</p> <p>ROUTE: VIA CHURCH KEATE,EDENDALE,MR7AND P126LOAD IN P.M.BURG TAXI RANK TURN LEFT ON TO KEATE,EDENDALE,MR7&TURN ONTO P126 & PICK UP IN BOSTON,ELANSKOP,TAYLORS HART,TURN OFF,NKUMBA,BULWER,CENTECOW TURN-OFF FARMS TO UNDERBERG.</p>



GAZETTE

REGION: ALL

GAZETTE PRINT DATE : 29 JANUARY 2014

GAZETTE EXPIRY DATE: 19 FEBRUARY 2014

<p>1) APP0001031</p> <p>2) VM NGUBO ID NO. 7505045855088</p> <p>3) PO UMLAZI</p> <p>4031</p> <p>4) APPLICANT TYPE : NEW OPERATING LICENCE</p> <p>5) 1 x 14 (SEATED) 0 (STANDING)</p>	<p>GAZETTE NUMBER: LGKZNG08-2014-JAN</p>
<p>6.1.1.1</p>	<p>ROUTE 1 : HIGHFLATS TO DURBAN FROM HIGHFLATS TAXI RANK, TURN LEFT INTO R612 AND PROCEED TO PARK RYNIE, LEFT INTO N2 AND PROCEED TO DURBAN, ENTERING DURBAN ALONG THE (M4) SOUTHERN FREEWAY, TURN LEFT INTO MOORE ROAD AND PROCEED TO RANK 100A IN SYDNEY ROAD AND RETURN TO HIGHFLATS TAXI RANK AS FOLLOWS: RETURN ROUTE: FROM SYDNEY ROAD TAXI RANK, RIGHT INTO CANBERRA ROAD OR MC DONALD ROAD, RIGHT INTO GALE STREET AND PROCEED AS PER ROUTE 1 IN THE OPPOSITE DIRECTION TO HIGHFLATS TAXI RANK. INBOUND ROUTE SAME AS ROUTE 1 UP TO M4 THEN: LEFT INTO SMITH STREET OR LEFT INTO MOORE ROAD, RIGHT INTO WARWICK AVENUE, LEFT INTO ETNA LANE AND PROCEED TO ETNA ROAD TAXI RANK, AND RETURN SUBSTANTIALLY ALONG THE SAME ROUTES TO HIGHFLATS.</p>
<p>6.1.1.2</p>	<p>ROUTE 2: HIGHFLATS TO PIETERMARITZBURG FROM HIGHFLATS TAXI RANK, RIGHT INTO AND ALONG R612, TURN RIGHT INTO R56 AND PROCEED TO PORT SHEPSTONE ROAD TAXI RANK IN RICHMOND AND RETURN TO R56 AND PROCEED TO PIETERMARITZBURG, ENTERING PIETERMARITZBURG ALONG RICHMOND ROAD, ALEXANDRA ROAD, LEFT INTO COMMERCIAL ROAD, RIGHT INTO LONGMARKET STREET, LEFT INTO OLD MARKET TAXI RANK AND RETURN ALONG LONGMARKET STREET, RIGHT INTO BOSCHOFF STREET, RIGHT INTO LOOP STREET, LEFT INTO COMMERCIAL ROAD AND RETURN TO HIGHFLATS ALONG THE SAME ROUTE IN THE OPPOSITE DIRECTION.</p>
<p>6.1.1.3</p>	<p>ROUTE 3 : HIGHFLATS TO IXOPO FROM HIGHFLATS TAXI RANK INTO ALONG R612 TO IXOPO, LEFT INTO MAIN STREET TO THE IXOPO TAXI RANK IN MAIN STREET AND RETURN TO HIGHFLATS TAXI RANK ALONG THE SAME ROUTE IN THE OPPOSITE DIRECTION.</p>



GAZETTE

REGION: ALL

GAZETTE PRINT DATE : 29 JANUARY 2014

GAZETTE EXPIRY DATE: 19 FEBRUARY 2014

6.1.1.4	ROUTE 4: HIGHFLATS TO UMZINTO FROM HIGHFLATS TAXI RANK, TURN LEFT INTO R612 AND PROCEED TO UMZINTO TAXI RANK AND RETURN ALONG THE SAME ROUTE.
6.1.1.5	ROUTE 5: HIGHFLATS TO HLOKOZI FROM HIGHFLATS TAXI RANK INTO R612, TURN INTO AND ALONG P73 TO HLOKOZI TAXI RANK AND RETURN ALONG THE SAME ROUTE.
6.1.1.6	ROUTE 6: HIGHFLATS TO ST FAITHS FROM HIGHFLATS TAXI RANK TO ST FAITHS TAXI RANK ALONG P68 AND RETURN.



GAZETTE

REGION: ALL

GAZETTE PRINT DATE : 29 JANUARY 2014

GAZETTE EXPIRY DATE: 19 FEBRUARY 2014

1) APP0001032

GAZETTE NUMBER: LGKZNG08-2014-JAN

2) THULANI EMMANUEL DUMA ID NO. 6209155502082

3) P.O.BOX 491
UNDERBURG
3257

4) APPLICANT TYPE : NEW OPERATING LICENCE

5) IS STILL TO BE ACQUIRED

6.1.1.1 ROUTE 1

HIMEVILLE & UNDERBERG –PIETERMARITZBURG

INBOUND

FROM (ORIGIN): HIMEVILLE & UNDERBERG

TO (DESTINATION): CHURCH STREET RANK NO.1 CHURCH/PINE (KPC0031)

ROUTE: VIA P126,MR7,EDENDALE, LONGMARKET, RITIEF, BOOM, PINEFROM UNDERBERG TAXI RANK
TURN LEFT ONTO R617 PICK UP, AT FARM UNTIL PEVENSEY TURN OFF(SECOND TURN OFF)&
OFFLOAD IN BULWER, KUMBA, NCWADI, BOSTON, ELANDSKOP, TAYLORS HALT ,EDENDALE &
P.M.BURG

OUTBOUND

FROM (ORIGIN): CHURCH STREET RANK NO.1-CHURCH/PINE (KPC0031)

TO (DESTINATION): HIMEVILLE & UNDERBERG

ROUTE: VIA CHURCH KEATE,EDENDALE,MR7AND P126LOAD IN P.M.BURG TAXI RANK TURN LEFT ON
TO KEATE,EDENDALE,MR7&TURN ONTO P126 & PICK UP IN BOSTON,ELANSKOP,TAYLORS HART,TURN
OFF,NKUMBA,BULWER,CENTECOW TURN-OFF FARMS TO UNDERBERG.



GAZETTE

REGION: ALL

GAZETTE PRINT DATE : 29 JANUARY 2014

GAZETTE EXPIRY DATE: 19 FEBRUARY 2014

1) APP0001033	GAZETTE NUMBER: LGKZNG08-2014-JAN
2) TEMBA METHUEWS TSHAZI ID NO. 5204075735087	
3) PO BOX 420 HIBBERDENE 4220	
4) APPLICANT TYPE : NEW OPERATING LICENCE	
5) 1 x 13 (SEATED) 0 (STANDING)	
6.1.1.1	<p>FROM MTWALUME TAXI RANK TO PORT SHEPSTONE ALONG OLD MAIN ROAD PORT SHEPSTONE AND HIBBERDENE LEFT TURN INTO HIBBERDENE SPAR TAXI RANK DROP AND PICK UP LEFT TURN INTO PORT SHEPSTONE OLD MAIN ROAD ALONG RIGHT TURN INTO BAISLY STREET RIGHT TURN INTO CONNOR STREET ALONG LEFT TURN INTO REYNOLD STREET ALONG LEFT TURN INTO NELSON MANDELA AVENUE ALONG RIGHT TURN INTO PORT SHEPSTONE TAXI RANK. ALONG OLD MAIN ROAD, RIGHT TURN INTO ANGLICAN CHURCH ROAD ALONG LEFT TURN INTO NELSON MANDELA AVENUE ALONG RIGHT TURN INTO PORT SHEPSTONE TAXI RANK OR ALONG MARBURGH ROAD INTO FACTORIES DROP AND PICK BACK INTO PORT SHEPSTONE TAXI RANK.</p>
6.1.1.2	<p>FROM MTWALUME TAXI RANK TO UMZINTO</p> <p>ALONG OLD MAIN ROAD UMZINTO RIGHT TURN INTO MTWALUME STATION NO.79, LEFT TURN INTO N2 FREEWAY LEFT TURN INTO IFABA BEACH NO.84 DROP AND PICK UP BACK TO N2 FREEWAY ALONG LEFT TURN INTO PARK RYNIE UMZINTO 104 ALONG WEST OF PARK RYNIE TO UMZINTO, RIGHT TURN INTO UMZINTO ALONG LEFT TURN INTO UMZINTO TAXI RANK.</p> <p>OR</p> <p>FROM MTWALUME TAXI RANK, LEFT TURN INTO UMZINTO OLD MAIN ROAD ALONG LEFT TURN INTO ESPERANZA MAIN ROAD TO UMZINTO ALONG RIGHT INTO UMZINTO MAIN ROAD ALONG RIGHT TURN INTO UMZINTO TAXI RANK</p> <p>OR</p> <p>RIGHT TURN INTO PARK RYNIE OLD MAIN ROAD ALONG SCOTTBURGH HOSPITAL RIGHT TURN INTO SCOTTBURGH HOSPITAL RIGHT TURN INTO SCOTTBURGH TAXI RANK DROP OFF</p> <p>OR</p> <p>ALONG PENNINGTON DROP OFF RENISHAW STATION BACK TO UMZINTO TAXI RANK.</p> <p>RETURN JOURNEY</p> <p>ALONG MAIN ROAD UMZINTO LEFT TURN INTO PARK RYNIE ROAD RIGHT TURN INTO N2 FREEWAY ALONG LEFT TURN INTO IFABA BEACH 84 DROP BACK INTO N2 FREEWAY LEFT TURN INTO UMZUMBE RIGHT TURN ALONG MTWALUME 79 LEFT TURN INTO PORT SHEPSTONE OLD MAIN ROAD ALONG RIGHT TURN INTO MTWALUME TAXI RANK.</p> <p>OR</p> <p>RETURN FROM UMZINTO TAXI RANK ALONG MAIN ROAD RIGHT TURN INTO HIBBERDENE OLD MAIN ROAD ALONG RIGHT TURN MTWALUME TAXI RANK.</p>



GAZETTE

REGION: ALL

GAZETTE PRINT DATE : 29 JANUARY 2014

GAZETTE EXPIRY DATE: 19 FEBRUARY 2014

6.1.1.3	LOCAL ROUTES ALONG MTWALUME TAXI RANK TO HIBBERDENE LEFT TURN INTO UMZINTO OLD MAIN ROAD, RIGHT TURN INTO MTWALUME STATION 79 RIGHT TURN INTO N2 FREEWAY ALONG LEFT TURN INTO HIBBERDENE SPAR TAXI RANK.
6.1.1.4	FROM MTWALUME TAXI RANK TO UNZUMBE ALONG ISIPOFU ROAD P73 ALONG LEFT TURN INTO PEAKSTONE D895 ALONG LEFT TURN MSWILILI D946 ALONG RETURN FROM KWHLONGWA STORE PICK AND DROP BACK TO MORRISONS CLINIC TAXI RANK D949 LEFT TURN INTO ETSHENI D950 PICK AND DROP ALONG KWHLONGWA TRIBAL AUTHORITY TO HIBBERDENE. ALONG KWHLONGWA TRIBAL AUTHORITY ROAD RIGHT TURN INTO PORT SHEPSTONE OLD MAIN ROAD RIGHT TURN INTO BAILY STREET ALONG LEFT TURN INTO CONNOR STREET ALONG RIGHT TURN TO REYNOLD STREET ALONG LEFT TURN TO PORT SHEPSTONE TAXI RANK. RETURN JOURNEY USE THE SAME ROUTES AS ABOVE. ALL LOCAL ROUTES DROP AND PICK UPS.
6.1.1.5	<p>FORWARD JOURNEY :MTWALUME TO DURBAN</p> <p>FROM MTWALUME TAXI RANK, TURTON, ALONG ISIPOFU ROAD UP-TO THE N2 ALONG THE N2, INTO M4 (ALBERT LUTHULI FREEWAY), LEFT INTO MOORE ROAD OFF -RAMP, RIGHT INTO WARWICK AVENUE, LEFT INTO ETNA LANE AND PROCEED TO AN APPROVED TAXI RANK AT THE CORNER OF CANONGATE ROAD AND WARWICK AVENUE AND RETURN AS PER 1.1.</p> <p>RETURN JOURNEY</p> <p>1.1. FROM AN APPROVED TAXI RANK AT THE CORNER OF WARWICK AVENUE AND CAONGATE ROAD, LEFT INTO WARWICK AVENUE, RIGHT INTO ALICE STREET, RIGHT INTO MARKET ROAD, LEFT INTO MOORE ROAD, INTO M4 (ALBERT LUTHULI FREEWAY) ALONG THE M4, INTO THE M2 AND PROCEED AS DESCRIBED IN 1, TO THE MTWALUME TAXI RANK.</p>



GAZETTE

REGION: ALL

GAZETTE PRINT DATE : 29 JANUARY 2014

GAZETTE EXPIRY DATE: 19 FEBRUARY 2014

6.1.1.6	<p>FROM MTWALUME TAXI RANK TO PORT SHEPSTONE FORWARD JOURNEY FROM MTWALUME TAXI RANK, ALONG ISIPOFU ROAD TO OLD MAIN ROAD (PORT SHEPSTONE AND HIBBERDENE) LEFT INTO HIBBERDENE SPAR TAXI RANK (DROP AND PICK UP) LEFT INTO PORT SHEPSTONE OLD MAIN ROAD, TURN RIGHT INTO BAISLY STREET, RIGHT INTO CONNOR STREET, LEFT INTO REYNOLD STREET, LEFT INTO NELSON MANDELA AVENUE, RIGHT INTO PORT SHEPSTONE TAXI RANK</p> <p>OR</p> <p>ALONG MAIN ROAD, RIGHT INTO ANGLICAN CHURCH ROAD, LEFT INTO NELSON MANDELA AVENUE, RIGHT INTO PORT SHEPSTONE TAXI RANK.</p> <p>OR</p> <p>ALONG MARBURGH ROAD INTO INDUSTRIAL AREA, DROP AND PICK AND RETURN INTO PORT SHEPSTONE TAXI RANK ALONG THE SAME ROUTE.</p> <p>RETURN JOURNEY</p> <p>ALONG NELSON MANDELA AVENUE RIGHT INTO REYNOLD STREET, LEFT INTO ACKEN STREET LEFT INTO DURBAN OLD MAIN ROAD TO HIBBERDENE AND INTO ISIPOFU OLD MAIN ROAD TO UMZUMBE MAGISTERIAL DISTRICT COURT AT TURTON INTO MTWALUME TAXI RANK.</p> <p>OR</p> <p>LEFT INTO ISIPOFU ROAD TO MABHELENI SHAYA MOYA TAXI RANK, DROP AND PICK UP, AND RETURN TO MTWALUME TAXI RANK.</p> <p>OR</p> <p>FROM MTWALUME TAXI RANK ALONG KWALONGWA TRIBAL AUTHORITY ROAD, RIGHT INTO PORT SHEPSTONE OLD MAIN ROAD, RIGHT INTO BAISLY STREET, LEFT INTO CONNOR STREET ALONG RIGHT INTO REYNOLD STREET INTO PORT SHEPSTONE TAXI RANK AND RETURN ALONG SAME ROUTE INTO REVERSE.</p>
6.1.1.7	<p>FROM MTWALUME TAXI RANK TO UMZINTO FORWARD FROM MTWALUME TAXI RANK ALONG ISIPOFU OLD MAIN ROAD TO UMZINTO, RIGHT INTO MTWALUME STATION, NO 79, LEFT INTO N2 FREEWAY, LEFT INTO IFABA BEACH, NO R84 (DROP AND PICK UP) AND RETURN TO N2 FREEWAY, ALONG N2, LEFT INTO PARK RYNIE AND PROCEED TO UMZINTO ALONG R104 WEST, RIGHT INTO UMZINTO AND PROCEED TO UMZINTO TAXI RANK. FROM MTWALUME TAXI RANK LEFT INTO AND ALONG UMZINTO OLD MAIN ROAD, LEFT INTO ESPERANZA MAIN ROAD TO UMZINTO, RIGHT INTO UMZINTO MAIN ROAD AND PROCEED RIGHT INTO UMZINTO TAXI RANK. RIGHT INTO PARK RYNIE OLD MAIN ROAD AND PROCEED TO SCOTTBURGH HOSPITAL, RIGHT TURN INTO SCOTTBURGH TAXI RANK, DROP OFF, AND PROCEED ALONG THE SAME ROUTE TO UMZINTO. RETURN JOURNEY: ALONG MAIN ROAD, R104 FROM UMZINTO, LEFT INTO PARK RYNIE ROAD RIGHT INTO N2 FREEWAY, LEFT INTO IFABA BEACH, R84 DROP AND RETURN INTO N2 FREEWAY, LEFT INTO UMZUMBE RIGHT TURN ALONG MTWALUME WEST SIDE OF MTWALUME R79 LEFT INTO PORT SHEPSTONE OLD MAIN ROAD ALONG ISIPOFU ROAD, RIGHT INTO MTWALUME TAXI RANK. RETURN FROM UMZINTO TAXI RANK ALONG MAIN ROAD RIGHT TURN INTO HIBBERDENE OLD MAIN RIGHT INTO MTWALUME TAXI RANK.</p>



GAZETTE

REGION: ALL

GAZETTE PRINT DATE : 29 JANUARY 2014

GAZETTE EXPIRY DATE: 19 FEBRUARY 2014

1)	APP0001039	GAZETTE NUMBER: LGKZNG08-2014-JAN
2)	CALEB SIPHIWE NQOKO ID NO. 5512245672083	
3)	PO BOX 2280 MARGATE 4275	
4)	APPLICANT TYPE : NEW OPERATING LICENCE	
5)	1 x 15 (SEATED) 0 (STANDING)	
6.1.1.1	PORT EDWARD / MARGATE ROUTE MARGATE TAXI RANK	
	<p>TURN LEFT TO MARINE DRIVE, PICK UP AT VILLA DEL SOL, TURN RIGHT ALFORD AVENUE 61 - TURN LEFT R61 TOLL ROAD, PROCEED WITH TOLL THROUGH SOUTHBROOM, PICK UP AND DROP OFF SOUTHBROOM, PROCEED ALONG R620 TOWARDS PORT EDWARD, PICK UP AND DROPOFF AT SAN LAMEER, PROCEED ON THE R620 TOWARDS TRAFALGAR, PICK AND DROP OFF AT TRAFALGAR PROCEED ON THE R620 TOWARDS MUNSTER, PICK UP AND DROP OFF AT MUNSTER, PROCEED ON THE R620 PICK UP AND DROP OFF AT IZINGOLWENI TURN OFF, PROCEED R620 TOWARDS PORT EDWARDS SAME ROUTE BACK TO MARGATE.</p> <p>DECISION: APPROVED SUBJECT TO ROUTE BEING REDESCRIBED TO COMMENCE AT PORT EDWARD AND END MARGATE.</p>	
6.1.1.2	PORT EDWARD /IZINGOLWENI/BRAEMER/MARGATE ROUTE	
	<p>STARTING POINT - BRAEMAR ROAD, IZINGOLWENI, PORT EDWARD, TURN LEFT INTO BRAEMAR ROAD, PROCEED ALONG BRAEMAR ROAD TOWARDS IZINGOLWENI, TURN RIGHT - GRAVEL ROAD BRAEMER/NZIMANDE ROAD, ENKONENI STORE-DROP OFF AND PICK UP, PROCEED ALONG GRAVEL ROAD-ENKOMENI TOWARDS NZIMANDE, PROCEED ALONG PASS ENTABENI SCHOOL, PROCEED SOMBISI STORE, TURN LEFT D861 TO WOZA PROCEED TO BAMBULA TAXI RANK TONGAAT ROAD TOWARDS PORT EDWARD PROCEED PASS TONGASI SCHOOL, TONGASI TAXI RANK, BALUNA ROAD TURN RIGHT TOWARDS PORT EDWARD TAXI RANK SAME ROUTE BACK.</p>	
6.1.1.3	3. PORT EDWARD TO WOZA /NZIMAKWE	
	<p>ROUTE PORT EDWARD TAXI RANK TURN RIGHT INTO MAIN ROAD ROBOTS PROCEED R61 TOLL TOWARDS MARGATE, PROCEED R61 PAS PALM BEACH, TURN LEFT TOWARDS IZINGOLWENI, NZIMAKWE ROAD - TARR ROAD PROCEED TO THE OLD MUNSTER ROAD - MUNSTER SHOPPING CENTRE, TURN RIGHT INTO IZINGOLWENI GRAVEL ROAD PASS JERICO STORE, PICK UP AND DROP OFF AT GATE STORE, TONGASI ROAD D1097, TURN RIGHT D0861 - WOZA ROAD PROCEED STRAIGHT ALONG WOZA ROAD, TURN LEFT TO PORT EDWARD TAXI RANK.</p>	
6.1.1.4	4. PORT EDWARD / XOLO / GCILIMA ROUTE	
	<p>PORT EDWARD TAXI RANK TOWARDS XOLO ROUTE TRIBAL AREA, PORT EDWARD / IZINGOLWENI TAR ROAD, TURN RIGHT PENDUKA TOWARDS GCILIMA AND TOWARDS MARGATE TAXI RANK PROCEED WITH GRAVEL ROAD -PENDUKA MANZAMHLOPHE GRAVEL ROAD PROCEED PASS JABULANI STORE D1095 GRAVEL XOLO SERVICE GRAVEL ROAD PROCEED ALONG TOWARDS GDILIMA, KWAMKHIZE STORE - DROP OFF AND PICK UP TURN LEFT TO D1092 NKONENI, TURN AROUND AT NKONENI / TUTUKA TAXI RANK, TURN RIGHT - OKHUSHWINI GRAVEL ROAD - THOKOTHE ROAD - SERVICE ROAD, DELIHLAZO TAXI RANK, TURN AROUND SAME ROUTE BACK.</p>	



GAZETTE

REGION: ALL

GAZETTE PRINT DATE : 29 JANUARY 2014

GAZETTE EXPIRY DATE: 19 FEBRUARY 2014

6.1.1.5	<p>GCILIMA ROUTE TO MARGATE</p> <p>GCILIMA TAXI RANK, GCILIMA ROAD, MARGATE, SERVICE - TURN LEFT NKAMPINI - MBAMBI HIGH SCHOOL PICK UP AND DROP OFF, MQADI STOPPING ZONE, TURN RIGHT D203 - BHODISA, STOP AT MHLABULUNGILE SCHOOL, THANDOKUHLE / SHAKA STORE DROP OFF AND PICK UP PROCEED ALONG D203, TURN LEFT R61 TOWARDS MARGATE, TURN LEFT AT RAMSGATE TURN OFF, TURN RIGHT AT ALFORD AVENUE, TURN LEFT IN MARINE DRIVE, TURN RIGHT INTO EMOYENI TAXI RANK, RETURN OPPOSITE ROUTE BACK. DECISION: APPROVED</p>
6.1.1.6	<p>6. GCILIMA ROUTE TO MARGATE TAXI RANK FROM MARGATE TAXI RANK TURN LEFT IN R61 MARINE DRIVE PROCEED ON THE R61 TOWARDS RAMSGATE, USE OLD RAMSGATE ROAD - ROAD AT SOUTHBROOM, TURN RIGHT INTO BUSHY VALE NO.1 PROCEED ON GRAVEL ROAD COME OUT AT BUSHY VALE NO. 3 D337 - MARINA BEACH, PICK UP AT GCILIMA PHATHWA HIGH SCHOOL, TURN ON THE R102 MARINA BEACH, PICK AND DROP OFF ZONE AT SOUTHBROOM, TURN LEFT ON THE R102 TO RAMSGATE, TAKE RAMSGATE TURN OFF ON TOLL ROAD, TURN RIGHT AT ALFORD AVENUE, TURN LEFT IN R61 MARINE DRIVE TURN RIGHT INTO EMOYENI TAXI RANK. DECISION: APPROVED SUBJECT TO ROUTE BEING REDESCRIBED TO COMMENCE AT GCILIMA EN AT MARGATE.</p>
6.1.1.7	<p>MVUSHINI ROUTE - MARGATE</p> <p>TURN LEFT INTO MARINE DRIVE, PROCEED STRAIGHT INTO MARINE DRIVE, TURN RIGHT INTO FASCADALE ROAD TURN RIGHT INTO GRAVEL ROAD - OATSLANDS - TOWARDS GAMALAKHE, TURN RIGHT INTO D1097, TURN LEFT INTO D1091 AT BUNGANI STORE PROCEED STRAIGHT INTO GRAVEL ROAD, PICK UP AND DROP OFF AT THE STAR POINTS RANK, MVUTSHINI STOP - OFF AND PICK UP, WILTON ROAD - PROCEED LEFT STOP AT MBHELE STOP - PICK UP AND DROP OFF POINTS, TURN RIGHT MANKUTSHANE ROAD GRAVEL, TURN AROUND AT MANKUTSHANE RANK SAME ROUTE BACK TO MARGATE. DECISION: APPROVED SUBJECT TO ROUTE BEING REDESCRIBED TO COMMENCE AT MVUSHINI AND END AT MARGATE.</p>
6.1.1.8	<p>8. LAMONT ROUTE – MARGATE</p> <p>FROM MANKUTSHANE RANK, TURN RIGHT GRAVEL ROAD D1091, STOP MONDE HIGH SCHOOL PROCEED ALONG D1091 GRAVEL ROAD, DLAMINI STOP PICK AND DROP OFF, MTHOMBOTHI SCHOOL STOPPING ZONE PROCEED ALONG TO LUDIMOLA CLINIC - PICK AND DROP OFF ZONE, LAMONG BIG STOP - STOP OFF AND PICK UP - DIP TANK, TURN OFF TO SERVICE ROAD NQMWEMABALA, TURN RIGHT TOWARDS SUNDUZA ROAD PROCEED STRAIGHT WITH DINGSTONE GRAVEL ROAD, TURN AROUND AT SUNDUZA TAXI RANK USE THE SAME ROUTE BACK TO MARGATE TAXI RANK AND RETURN.</p>



GAZETTE

REGION: ALL

GAZETTE PRINT DATE : 29 JANUARY 2014

GAZETTE EXPIRY DATE: 19 FEBRUARY 2014

6.1.1.9	<p>9. PORT EDWARD - PORT SHEPSTONE ROUTE</p> <p>TURN RIGHT IN MARINE DRIVE - R61, PROCEED WITH MARINE DRIVE TOWARDS SHELLEY BEACH, MANABA PICK UP ON MARINE DRIVE - GOLDEN MOON, DROP OFF IN MARINE DRIVE - UVONGO BUS STOP UVONGO - MARINE DRIVE PICKUP AND DROP OFF AT ST. MICHAEL-ON-SEA PROCEED MARINE DRIVE R61 TOWARDS SHELLY BEACH, STOP AT ABRIE SPIES MARINE DRIVE AT PICK UP AND DROP OFF ZONE PROCEED WITH MARINE DRIVE, STOP AND PICK UP IN MARINE DRIVE (OLD DRIVE-IN), PROCEED WITH MARINE DRIVE-PICK UP AND DROP OFF AT OLD MCDONALDS FARM, STOP AND DROP OFF AT PORT SHEPSTONE TECHNIKON PROCEED WITH THE R61 - TURN RIGHT AT QUARRY ROAD INTERSECTION, TURN LEFT IN BAZELY ROAD, TURN LEFT IN CONNER STREET, TURN RIGHT IN MCARTHUR STREET, TURN RIGHT IN DENNIS SHEPSTONE, TURN LEFT IN RYDER STREET ACROSS NELSON MANDELA DRIVE INTO PORT SHEPSTONE TAXI RANK SAME ROUTE BACK.</p>
6.1.1.10	<p>CONDITIONS/RESTRICTIONS</p> <ol style="list-style-type: none"> 1. PASSENGERS MAY BE PICKED UP AND/OR SET DOWN ONLY AT DESIGNATED TAXI RANK OR TAXI STOP, WHICH SHALL EXCLUDE BUS STOPS. 2. ENTRY OR RANKING ON PRIVATE PROPERTY IS NOT PERMITTED WITHOUT PERMISSION OF THE LANDLORD, A COPY OF WHICH MUST BE SUPPLIED TO THE BOARD BEFORE ISSUE OPERATING LICENSE. 3. WITHOUT HAVING ENTERED INTO AN AGREEMENT WITH OTHER OPERATORS ON A COMMON ROUTE, AS CONTEMPLATED BY SECTION 88 (2) (B) OF ACT 22 OF 2000, THE PICKING UP OR SETTING DOWN OF PASSENGERS ON SUCH ROUTE IS NOT PERMITTED. A COPY OF SUCH AGREEMENT MUST BE SUPPLIED TO THE BOARD. 4. AT RANKS, WHETHER ON -STREET OR OFF-STREET, ONLY THE TAXIS THAT CAN BE ACCOMMODATED IN THE DEMARCATED AREA MAY OCCUPY THE RANK, EXCESS VEHICLES MUST HOLD ELSEWHERE AT DESIGNATED HOLDING AREAS. 5. RANK PERMITS OR LETTERS OF AUTHORITY MUST BE PRODUCED IN RESPECT OF ALL RANKS IN MUNICIPAL ARREARS, IN PARTICULAR MAJOR TOWNS AND CITIES. 6. THE ALLOCATION OF ANY ROUTE OR PORTION OF A ROUTE IS SUBJECT TO THE CONDITION THAT IT HAS BEEN APPROVED AND ALLOCATED IN GOOD FAITH AND THAT SUCH ROUTE WILL BE INVALID SHOULD IT TRANSPIRE THAT THE ROUTE OR PORTION THEREOF WILL, OR HAS CAUSED CONFLICT DUE TO IT HAVING BEEN APPROVED BASED ON INCORRECT OR FALSE INFORMATION SUPPLIED TO THE BOARD OR AS A RESULT OF AN ERROR. IN SUCH INSTANCE THE OPERATING LICENSE MUST BE RETURNED TO THE BOARD FOR CORRECTION. 7. THE VEHICLE MUST BE COVERED BY MOTOR VEHICLE INSURANCE AS WELL AS PERSONAL LIABILITY INSURANCE.



GAZETTE

REGION: ALL

GAZETTE PRINT DATE : 29 JANUARY 2014

GAZETTE EXPIRY DATE: 19 FEBRUARY 2014

<p>1) APP0001058</p> <p>2) ZJ NGÉLEKA ID NO. 6401110530080</p> <p>3) PO BOX 48545 MUNSTER 4278</p> <p>4) APPLICANT TYPE : NEW OPERATING LICENCE</p> <p>5) 1 x 15 (SEATED) 0 (STANDING)</p>	<p>GAZETTE NUMBER: LGKZNG08-2014-JAN</p>
<p>6.1.1.1</p>	<p>PORT EDWARD / MARGATE ROUTE MARGATE TAXI RANK</p> <p>TURN LEFT TO MARINE DRIVE, PICK UP AT VILLA DEL SOL, TURN RIGHT ALFORD AVENUE 61 - TURN LEFT R61 TOLL ROAD, PROCEED WITH TOLL THROUGH SOUTHBROOM, PICK UP AND DROP OFF SOUTHBROOM, PROCEED ALONG R620 TOWARDS PORT EDWARD, PICK UP AND DROPOFF AT SAN LAMEER, PROCEED ON THE R620 TOWARDS TRAFALGAR, PICK AND DROP OFF AT TRAFALGAR PROCEED ON THE R620 TOWARDS MUNSTER, PICK UP AND DROP OFF AT MUNSTER, PROCEED ON THE R620 PICK UP AND DROP OFF AT IZINGOLWENI TURN OFF, PROCEED R620 TOWARDS PORT EDWARDS SAME ROUTE BACK TO MARGATE.</p> <p>DECISION: APPROVED SUBJECT TO ROUTE BEING REDESCRIBED TO COMMENCE AT PORT EDWARD AND END MARGATE.</p>
<p>6.1.1.2</p>	<p>PORT EDWARD /IZINGOLWENI/BRAEMER/MARGATE ROUTE</p> <p>STARTING POINT - BRAEMAR ROAD, IZINGOLWENI, PORT EDWARD, TURN LEFT INTO BRAEMAR ROAD, PROCEED ALONG BRAEMAR ROAD TOWARDS IZINGOLWENI, TURN RIGHT - GRAVEL ROAD BRAEMAR/ NZIMANDE ROAD, ENKONENI STORE-DROP OFF AND PICK UP, PROCEED ALONG GRAVEL ROAD- ENKOMENI TOWARDS NZIMANDE, PROCEED ALONG PASS ENTABENI SCHOOL, PROCEED SOMBISI STORE, TURN LEFT D861 TO WOZA PROCEED TO BAMBULA TAXI RANK TONGAAT ROAD TOWARDS PORT EDWARD PROCEED PASS TONGASI SCHOOL, TONGASI TAXI RANK, BALUNA ROAD TURN RIGHT TOWARDS PORT EDWARD TAXI RANK SAME ROUTE BACK.</p>
<p>6.1.1.3</p>	<p>3. PORT EDWARD TO WOZA /NZIMAKWE</p> <p>ROUTE PORT EDWARD TAXI RANK TURN RIGHT INTO MAIN ROAD ROBOTS PROCEED R61 TOLL TOWARDS MARGATE, PROCEED R61 PAS PALM BEACH, TURN LEFT TOWARDS IZINGOLWENI, NZIMAKWE ROAD - TARR ROAD PROCEED TO THE OLD MUNSTER ROAD - MUNSTER SHOPPING CENTRE, TURN RIGHT INTO IZINGOLWENI GRAVEL ROAD PASS JERICO STORE, PICK UP AND DROP OFF AT GATE STORE, TONGASI ROAD D1097, TURN RIGHT D0861 - WOZA ROAD PROCEED STRAIGHT ALONG WOZA ROAD, TURN LEFT TO PORT EDWARD TAXI RANK.</p>
<p>6.1.1.4</p>	<p>4. PORT EDWARD / XOLO / GCILIMA ROUTE</p> <p>PORT EDWARD TAXI RANK TOWARDS XOLO ROUTE TRIBAL AREA, PORT EDWARD / IZINGOLWENI TAR ROAD, TURN RIGHT PENDUKA TOWARDS GCILIMA AND TOWARDS MARGATE TAXI RANK PROCEED WITH GRAVEL ROAD -PENDUKA MANZAMHLOPHE GRAVEL ROAD PROCEED PASS JABULANI STORE D1095 GRAVEL XOLO SERVICE GRAVEL ROAD PROCEED ALONG TOWARDS GDILIMA, KWAMKHIZE STORE - DROP OFF AND PICK UP TURN LEFT TO D1092 NKONENI, TURN AROUND AT NKONENI / TUTUKA TAXI RANK, TURN RIGHT - OKHUSHWINI GRAVEL ROAD - THOKOTHE ROAD - SERVICE ROAD, DELIHLAZO TAXI RANK, TURN AROUND SAME ROUTE BACK.</p>



GAZETTE

REGION: ALL

GAZETTE PRINT DATE : 29 JANUARY 2014

GAZETTE EXPIRY DATE: 19 FEBRUARY 2014

6.1.1.5	<p>GCILIMA ROUTE TO MARGATE</p> <p>GCILIMA TAXI RANK, GCILIMA ROAD, MARGATE, SERVICE - TURN LEFT NKAMPINI - MBAMBI HIGH SCHOOL PICK UP AND DROP OFF, MQADI STOPPING ZONE, TURN RIGHT D203 - BHODISA, STOP AT MHLABULUNGILE SCHOOL, THANDOKUHLE / SHAKA STORE DROP OFF AND PICK UP PROCEED ALONG D203, TURN LEFT R61 TOWARDS MARGATE, TURN LEFT AT RAMSGATE TURN OFF, TURN RIGHT AT ALFORD AVENUE, TURN LEFT IN MARINE DRIVE, TURN RIGHT INTO EMOYENI TAXI RANK, RETURN OPPOSITE ROUTE BACK. DECISION: APPROVED</p>
6.1.1.6	<p>6. GCILIMA ROUTE TO MARGATE TAXI RANK FROM MARGATE TAXI RANK TURN LEFT IN R61 MARINE DRIVE PROCEED ON THE R61 TOWARDS RAMSGATE, USE OLD RAMSGATE ROAD - ROAD AT SOUTHBROOM, TURN RIGHT INTO BUSHY VALE NO.1 PROCEED ON GRAVEL ROAD COME OUT AT BUSHY VALE NO. 3 D337 - MARINA BEACH, PICK UP AT GCILIMA PHATHWA HIGH SCHOOL, TURN ON THE R102 MARINA BEACH, PICK AND DROP OFF ZONE AT SOUTHBROOM, TURN LEFT ON THE R102 TO RAMSGATE, TAKE RAMSGATE TURN OFF ON TOLL ROAD, TURN RIGHT AT ALFORD AVENUE, TURN LEFT IN R61 MARINE DRIVE TURN RIGHT INTO EMOYENI TAXI RANK.</p> <p>DECISION: APPROVED SUBJECT TO ROUTE BEING REDESCRIBED TO COMMENCE AT GCILIMA EN AT MARGATE.</p>
6.1.1.7	<p>MVUSHINI ROUTE - MARGATE</p> <p>TURN LEFT INTO MARINE DRIVE, PROCEED STRAIGHT INTO MARINE DRIVE, TURN RIGHT INTO FASCADALE ROAD TURN RIGHT INTO GRAVEL ROAD - OATSLANDS - TOWARDS GAMALAKHE, TURN RIGHT INTO D1097, TURN LEFT INTO D1091 AT BUNGANI STORE PROCEED STRAIGHT INTO GRAVEL ROAD, PICK UP AND DROP OFF AT THE STAR POINTS RANK, MVUTSHINI STOP - OFF AND PICK UP, WILTON ROAD - PROCEED LEFT STOP AT MBHELE STOP - PICK UP AND DROP OFF POINTS, TURN RIGHT MANKUTSHANE ROAD GRAVEL, TURN AROUND AT MANKUTSHANE RANK SAME ROUTE BACK TO MARGATE. DECISION: APPROVED SUBJECT TO ROUTE BEING REDESCRIBED TO COMMENCE AT MVUSHINI AND END AT MARGATE.</p>
6.1.1.8	<p>8. LAMONT ROUTE – MARGATE</p> <p>FROM MANKUTSHANE RANK, TURN RIGHT GRAVEL ROAD D1091, STOP MONDE HIGH SCHOOL PROCEED ALONG D1091 GRAVEL ROAD, DLAMINI STOP PICK AND DROP OFF, MTHOMBOTHI SCHOOL STOPPING ZONE PROCEED ALONG TO LUDIMOLA CLINIC - PICK AND DROP OFF ZONE, LAMONG BIG STOP - STOP OFF AND PICK UP - DIP TANK, TURN OFF TO SERVICE ROAD NQMWEMABALA, TURN RIGHT TOWARDS SUNDUZA ROAD PROCEED STRAIGHT WITH DINGSTONE GRAVEL ROAD, TURN AROUND AT SUNDUZA TAXI RANK USE THE SAME ROUTE BACK TO MARGATE TAXI RANK AND RETURN.</p>



GAZETTE

REGION: ALL

GAZETTE PRINT DATE : 29 JANUARY 2014

GAZETTE EXPIRY DATE: 19 FEBRUARY 2014

6.1.1.9	<p>9. PORT EDWARD - PORT SHEPSTONE ROUTE</p> <p>TURN RIGHT IN MARINE DRIVE - R61, PROCEED WITH MARINE DRIVE TOWARDS SHELLEY BEACH, MANABA PICK UP ON MARINE DRIVE - GOLDEN MOON, DROP OFF IN MARINE DRIVE - UVONGO BUS STOP UVONGO - MARINE DRIVE PICKUP AND DROP OFF AT ST. MICHAEL-ON-SEA PROCEED MARINE DRIVE R61 TOWARDS SHELLEY BEACH, STOP AT ABRIE SPIES MARINE DRIVE AT PICK UP AND DROP OFF ZONE PROCEED WITH MARINE DRIVE, STOP AND PICK UP IN MARINE DRIVE (OLD DRIVE-IN), PROCEED WITH MARINE DRIVE-PICK UP AND DROP OFF AT OLD MCDONALDS FARM, STOP AND DROP OFF AT PORT SHEPSTONE TECHNIKON PROCEED WITH THE R61 - TURN RIGHT AT QUARRY ROAD INTERSECTION, TURN LEFT IN BAZELY ROAD, TURN LEFT IN CONNER STREET, TURN RIGHT IN MCARTHUR STREET, TURN RIGHT IN DENNIS SHEPSTONE, TURN LEFT IN RYDER STREET ACROSS NELSON MANDELA DRIVE INTO PORT SHEPSTONE TAXI RANK SAME ROUTE BACK.</p>
---------	--



GAZETTE

REGION: ALL

GAZETTE PRINT DATE : 29 JANUARY 2014

GAZETTE EXPIRY DATE: 19 FEBRUARY 2014

<p>1) APP0001066</p> <p>2) CLIFFORD LAWRENCE PIENAAR ID NO. 6007075217082</p> <p>3) P O BOX 11313 ASHWOOD 3605</p> <p>4) APPLICANT TYPE : NEW OPERATING LICENCE</p> <p>5) 1 x 15 (SEATED) 0 (STANDING)</p>	<p>GAZETTE NUMBER: LGKZNG08-2014-JAN</p>
<p>6.1.1.1</p>	<p>ROUTE 1 MARRIANRIDGE TAXI RANK TO DURBAN FROM MARRIANRIDGE TAXI RANK DOWN MILKY WAY, TURN LEFT INTO M1, CONTINUE TO RICHMOND ROAD RIGHT INTO N3, BEREA ROAD NORTH, OLD DUTCH ROAD, ALICE STREET, RIGHT INTO SOLDIERS WAY AND DROP OFF PASSENGERS AT SOLDIERS WAY TAXI RANK AND RETURN AS FOLLOWS:-PICK UP FROM SOLDIERS WAY TAXI RANK, GO DOWN SOLDIERS WAY, TURN RIGHT INTO PINE STREET, CARRY ON UNTIL YOU JOIN N3 FREEWAY FACING WESTERLY DIRECTION ON N3, PROCEED UNTIL YOU REACH MARIANHILL/RICHMOND ROAD OFFRAMP, TURN LEFT INTO AND ALONG RICHMOND ROAD, PASS N.P.A, TURN RIGHT INTO MILKY WAY AND PROCEED STRAIGHT TO NEPTUNE DRIVE, MARRIANRIDGE, TO CENTRAL DRIVE MARRIANRIDGE NEW TOWNSHIP AND PROCEED TO TAXI RANK. 1(A) ALTERNATE ROUTE TO DURBAN FROM MARRIANRIDGE TAXI RANK ALONG MILKY WAY, LEFT INTO M1, PROCEED TO RICHMOND ROAD, LEFT INTO WESTMEAD INDUSTRIAL AREA, ALONG KYALAMI ROAD, HILLCLIMB ROAD, TRAFFORD ROAD, LEFT INTO RICHMOND ROAD, RIGHT INTO ANDERSON ROAD, LEFT INTO STANSFIELD LANE AND PROCEED TO OLD MAIN ROAD TO COWIES HILL, M13, PROCEED TO R613 PASS WESTVILLE CENTRE, TO 45TH CUTTING, TO SHERWOOD THEN JOIN N3 AND FOLLOW THE NORMAL ROUTE (AS IN 1) TO SOLDIERS WAY TAXI RANK AND RETURN SUBSTANTIALLY ALONG THE SAME ROUTE.</p>
<p>6.1.1.2</p>	<p>ROUTE 2 MARRIANRIDGE TO PINETOWN FROM MARRIANRIDGE TAXI RANK ALONG MILKY WAY, TURN LEFT INTO M1 TO RICHMOND ROAD INTO OLD MAIN ROAD, TURN RIGHT TO ANDERSON ROAD, TURN LEFT INTO STANSFIELD LANE, THEN STOP AT STANFIELD TAXI RANK AND OFF LOAD PASSENGERS AND RETURN AS FOLLOWS:- FROM THE TAXI RANK TURN RIGHT TO ANDERSON ROAD, ON THE FIRST SET OF ROBOTS, TURN LEFT INTO OLD MIAN ROAD, PROCEED TO JOIN RICHMOND ROAD, TURN RIGHT INTO MILKY WAY, ALONG NEPTUNE DRIVE TO CENTRAL DRIVE, AND PROCEED TO MARRIANRIDGE TAXI RANK</p>



GAZETTE

REGION: ALL

GAZETTE PRINT DATE : 29 JANUARY 2014

GAZETTE EXPIRY DATE: 19 FEBRUARY 2014

1)	APP0001070	GAZETTE NUMBER: LGKZNG08-2014-JAN
2)	BONGINKOSI ALPHEUS MAPHUMULO ID NO. 5005235403080	
3)	P.O.BOX 20 EMPANGENI 3880	
4)	APPLICANT TYPE : NEW OPERATING LICENCE	
5)	IS STILL TO BE ACQUIRED	
6.1.1.1	<p>FROM MATSHANA RANK</p> <p>START AT MATSHANA BOTTLE STORE, D1519, D880, R34, MAIN ROAD, MAIN RANK DROP OF MAIN ROAD, JWAYELANI -DROP, MAXWELL STREET, POWER SPAR - DROP, MAXWELL STREET, SHOPRITE - DROP, MAXWELL STREET, STANDARD BANK - DROP, KHULA STREET, UNION STREET, SPAR -DROP, COMMERCIAL STREET, TURNBULL, MAIN ROAD, LOFTHEIM RANK - PICK AND DROP, BACK TO MATSHANA RANK - D880 - PICK UP AND DROP OFF, D1591 - PICK AND DROP.</p> <p>(RESTRICTED FROM PICKING UP ON FORWARD LEG AT NGWELEZANE , RESTRICTED FROM SETTING DOWN ON RETURN LEG AT NGWELZANE.)</p> <p>MATSHANA RANK - D1591, D880, EMANGWENI HIGHWAY, NGWELEZANA RANK - DROP, NGWELEZANA ROAD, R34, MHLATUZE VILLAGE - DROP, NGWELZANE ROAD, VW - DROP, TANNER, FIRST STREET, TANNER ROAD, NGWELEZANE ROAD, METRO - PICK, NPA - PICK, R354 MHLATUZE VILLAGE - PICK, NGWELEZANE RANK - PICK, EMANGWENI HIGHWAY, D880, AND D1591 MATSHANA.</p> <p>(RESTRICTED FROM PICKING UP ON FORWARD LEGT AT NGWELAZANE, RESTRICTED FROM SETTING DOWN ON RETURN LEG AT NGWELZANE)</p>	
6.1.1.2	<p>CONDITIONS</p> <ol style="list-style-type: none"> 1. PASSENGERS MAY BE PICKED UP AND/OR SET DOWN ONLY AT DESIGNATED TAXI RANK OR TAXI STOP, WHICH SHALL EXCLUDE BUS STOPS. 2. ENTRY OR RANKING ON PRIVATE PROPERTY IS NOT PERMITTED WITHOUT PERMISSION OF THE LANDLORD, A COPY OF WHICH MUST BE SUPPLIED TO THE BOARD BEFORE ISSUE OPERATING LICENSE. 3. WITHOUT HAVING ENTERED INTO AN AGREEMENT WITH OTHER OPERATORS ON A COMMON ROUTE, AS CONTEMPLATED BY SECTION 88 (2) (B) OF ACT 22 OF 2000, THE PICKING UP OR SETTING DOWN OF PASSENGERS ON SUCH ROUTE IS NOT PERMITTED. A COPY OF SUCH AGREEMENT MUST BE SUPPLIED TO THE BOARD. 4. AT RANKS, WHETHER ON -STREET OR OFF-STREET, ONLY THE TAXIS THAT CAN BE ACCOMMODATED IN THE DEMARCATED AREA MAY OCCUPY THE RANK, EXCESS VEHICLES MUST HOLD ELSEWHERE AT DESIGNATED HOLDING AREAS. 5. RANK PERMITS OR LETTERS OF AUTHORITY MUST BE PRODUCED IN RESPECT OF ALL RANKS IN MUNICIPAL ARREARS, IN PARTICULAR MAJOR TOWNS AND CITIES. 6. THE ALLOCATION OF ANY ROUTE OR PORTION OF A ROUTE IS SUBJECT TO THE CONDITION THAT IT HAS BEEN APPROVED AND ALLOCATED IN GOOD FAITH AND THAT SUCH ROUTE WILL BE INVALID SHOULD IT TRANSPIRE THAT THE ROUTE OR PORTION THEREOF WILL, OR HAS CAUSED CONFLICT DUE TO IT HAVING BEEN APPROVED BASED ON INCORRECT OR FALSE INFORMATION SUPPLIED TO THE BOARD OR AS A RESULT OF AN ERROR. IN SUCH INSTANCE THE OPERATING LICENSE MUST BE RETURNED TO THE BOARD FOR CORRECTION. 7. THE VEHICLE MUST BE COVERED BY MOTOR VEHICLE INSURANCE AS WELL AS PERSONAL LIABILITY INSURANCE. 	



GAZETTE

REGION: ALL

GAZETTE PRINT DATE : 29 JANUARY 2014

GAZETTE EXPIRY DATE: 19 FEBRUARY 2014

1) APP0001071	GAZETTE NUMBER: LGKZNG08-2014-JAN
2) MBUYAZWE MESHACK TSHABALALA ID NO. 6202225302088	
3) P O BOX 559 LADYSMITH 3370	
4) APPLICANT TYPE : NEW OPERATING LICENCE	
5) 1 x 14 (SEATED) 0 (STANDING)	
6.1.1.1	<p>STEADVILLE TO LADYSMITH / LYELL STREET TAXI RANK</p> <p>INBOUND FROM STEADVILLE TAXI RANK AT MADIBA STREET, JOIN CEMETRY ROAD, TURN LEFT TO ILIING ROAD, OFF AND LOAD PASSENGERS, TURN RIGHT TO ALFRED STREET, TURN LEFT TO CRAWSHAW ROAD, JOIN LYELL STREET, TURN LEFT TO LYELL STREET TAXI RANK.</p> <p>OUTBOUND FROM LYELL STREET TAXI RANK, TURN LEFT TO QUEEN STREET, TURN RIGHT TO LYELL STREET, JOIN CRAWSHAW ROAD, TURN RIGHT TO ALFRED STREET, TURN LEFT TO ILLING ROAD, OFF LOAD AND LOAD PASSENGERS, TURN RIGHT TO CEMETERY ROAD, JOIN MADIBA ROAD AT STEADVILLE TAXI RANK.</p>
6.1.1.2	<p>STEADVILLE TO PIETERS INDUSTRIAL AREA</p> <p>INBOUND FROM STEADVILLE TAXI RANK, JOIN MADIBA ROAD, TURN LEFT TO TSAKANE ROAD, TURN RIGHT TO PIETERS ROAD, AND PROCEED TO PIETERS INDUSTRIAL AREA</p> <p>OUTBOUND USE THE SAME ROUTE AS PER FORWARD ROUTE</p>



GAZETTE

REGION: ALL

GAZETTE PRINT DATE : 29 JANUARY 2014

GAZETTE EXPIRY DATE: 19 FEBRUARY 2014

- | | |
|---------|---|
| 6.1.1.3 | <p>CONDITIONS/RESTRICTIONS</p> <ol style="list-style-type: none">1. PASSENGERS MAY BE PICKED UP AND/OR SET DOWN ONLY AT DESIGNATED TAXI RANK OR TAXI STOP, WHICH SHALL EXCLUDE BUS STOPS.2. ON THE INBOUND TRIP TO DURBAN, NEWCASTLE, DUNDEE, COLENZO, GREYTOWN NO PASSENGERS MAY BE PICKED UP EN ROUTE FROM LEAVING THE MAGISTERIAL OF KLIPRIVER UNTIL REACHING THE DESTINATION RANK.3. ON THE RETURN TRIP TO KLIPRIVER, NO PASSENGERS MAY BE SET DOWN UNTIL REACHING THE MAGISTERIAL DISTRICT OF KLIPRIVER.4. ENTRY OR RANKING ON PRIVATE PROPERTY IS NOT PERMITTED WITHOUT PERMISSION OF THE LANDLORD, A COPY OF WHICH MUST BE SUPPLIED TO THE BOARD BEFORE ISSUE OPERATING LICENSE.5. WITHOUT HAVING ENTERED INTO AN AGREEMENT WITH OTHER OPERATORS ON A COMMON ROUTE, AS CONTEMPLATED BY SECTION 88 (2) (B) OF ACT 22 OF 2000, THE PICKING UP OR SETTING DOWN OF PASSENGERS ON SUCH ROUTE IS NOT PERMITTED. A COPY OF SUCH AGREEMENT MUST BE SUPPLIED TO THE BOARD.6. AT RANKS, WHETHER ON -STREET OR OFF-STREET, ONLY THE TAXIS THAT CAN BE ACCOMMODATED IN THE DEMARCATED AREA MAY OCCUPY THE RANK, EXCESS VEHICLES MUST HOLD ELSEWHERE AT DESIGNATED HOLDING AREAS.7. RANK PERMITS OR LETTERS OF AUTHORITY MUST BE PRODUCED IN RESPECT OF ALL RANKS IN MUNICIPAL ARREARS, IN PARTICULAR MAJOR TOWNS AND CITIES.8. THE ALLOCATION OF ANY ROUTE OR PORTION OF A ROUTE IS SUBJECT TO THE CONDITION THAT IT HAS BEEN APPROVED AND ALLOCATED IN GOOD FAITH AND THAT SUCH ROUTE WILL BE INVALID SHOULD IT TRANSPIRE THAT THE ROUTE OR PORTION THEREOF WILL, OR HAS CAUSED CONFLICT DUE TO IT HAVING BEEN APPROVED BASED ON INCORRECT OR FALSE INFORMATION SUPPLIED TO THE BOARD OR AS A RESULT OF AN ERROR. IN SUCH INSTANCE THE OPERATING LICENSE MUST BE RETURNED TO THE BOARD FOR CORRECTION.9. THE VEHICLE MUST BE COVERED BY MOTOR VEHICLE INSURANCE AS WELL AS PERSONAL LIABILITY INSURANCE. |
|---------|---|



GAZETTE

REGION: ALL

GAZETTE PRINT DATE : 29 JANUARY 2014

GAZETTE EXPIRY DATE: 19 FEBRUARY 2014

1)	APP0001012	GAZETTE NUMBER: LGKZNG08-2014-JAN
2)	OLGA MHLONGO ID NO. 3210120235082	
3)	P O BOX 276	
	NTUMENI	
	3830	
4)	APPLICANT TYPE : NEW OPERATING LICENCE	
5)	1 x 15 (SEATED) 0 (STANDING)	
6.1.1.1	<p>CONDITIONS/RESTRICTIONS</p> <p>1. PASSENGERS MAY BE PICKED UP AND/OR SET DOWN ONLY AT DESIGNATED TAXI RANK OR TAXI STOP, WHICH SHALL EXCLUDE BUS STOPS.</p> <p>2. ON THE INBOUND TRIP TO JOHANNESBURG AND DURBAN PASSENGERS MAY BE PICKED UP EN-ROUTE FROM LEAVING THE MAGISTERIAL OF ESHOWE UNTIL REACHING THE DESTINATION RANK.</p> <p>3. ON THE RETURN TRIP TO ESHOWE, NO PASSENGERS MAY BE SET DOWN UNTIL REACHING THE MAGISTERIAL DISTRICT OF ESHOWE.</p> <p>4. ENTRY OR RANKING ON PRIVATE PROPERTY IS NOT PERMITTED WITHOUT PERMISSION OF THE LANDLORD, A COPY OF WHICH MUST BE SUPPLIED TO THE BOARD BEFORE ISSUE OPERATING LICENSE.</p> <p>5. WITHOUT HAVING ENTERED INTO AN AGREEMENT WITH OTHER OPERATORS ON A COMMON ROUTE, AS CONTEMPLATED BY SECTION 88 (2) (B) OF ACT 22 OF 2000, THE PICKING UP OR SETTING DOWN OF PASSENGERS ON SUCH ROUTE IS NOT PERMITTED. A COPY OF SUCH AGREEMENT MUST BE SUPPLIED TO THE BOARD.</p> <p>6. AT RANKS, WHETHER ON -STREET OR OFF-STREET, ONLY THE TAXIS THAT CAN BE ACCOMMODATED IN THE DEMARCATED AREA MAY OCCUPY THE RANK, EXCESS VEHICLES MUST HOLD ELSEWHERE AT DESIGNATED HOLDING AREAS.</p> <p>7. RANK PERMITS OR LETTERS OF AUTHORITY MUST BE PRODUCED IN RESPECT OF ALL RANKS IN MUNICIPAL ARREARS, IN PARTICULAR MAJOR TOWNS AND CITIES.</p> <p>8. THE ALLOCATION OF ANY ROUTE OR PORTION OF A ROUTE IS SUBJECT TO THE CONDITION THAT IT HAS BEEN APPROVED AND ALLOCATED IN GOOD FAITH AND THAT SUCH ROUTE WILL BE INVALID SHOULD IT TRANSPIRE THAT THE ROUTE OR PORTION THEREOF WILL, OR HAS CAUSED CONFLICT DUE TO IT HAVING BEEN APPROVED BASED ON INCORRECT OR FALSE INFORMATION SUPPLIED TO THE BOARD OR AS A RESULT OF AN ERROR. IN SUCH INSTANCE THE OPERATING LICENSE MUST BE RETURNED TO THE BOARD FOR CORRECTION.</p> <p>9. THE VEHICLE MUST BE COVERED BY MOTOR VEHICLE INSURANCE AS WELL AS PERSONAL LIABILITY INSURANCE.</p>	
6.1.1.2	<p>ROUTE 1.</p> <p>ESHOWE TO DURBAN</p> <p>FROM ESHOWE TAXI RANK (NO.47) MAIN ROAD TURN RIGHT TO JOHN ROASS HIGHWAY TO R66, TURN RIGHT PASS GINGINDLOVU TO DOKODWENI PLAZA, N2 FREEWAY STRAIGHT TO MVOTI PLAZA PROCEED HERE WE USE TWO WAYS (DROP PASSENGERS)</p> <p>FIRST WAY: TURN LEFT TO BALLITO M17 TO M4</p> <p>SECOND WAY: PROCEED N2 TO TONGAAT PLAZA PASS AND TURN LEFT TO M80, PASS GATEWAY TO M4</p> <p>TWO WAYS COME TOGETHER TO M4 PASS VIRGINIA AIRPORT PROCEED ALONG M4. TURN RIGHT TO ARGYLE ROAD TO MNGENI ROAD TURN LEFT DROP PASSENGERS TO DURBAN STATION PROCEED MNGENI ROAD, TURN RIGHT TO LEOPARD STREET DROP PASSENGERS ALL THE WAY TO BEREA STATION AND TURN BACK TO ALICE STREET TO MNGENI ROAD TO DURBAN LONG DISTANCE TAXI RANK (NO. 35) PICK PASSENGERS</p> <p>RETURN USE SAME AS PER FORWARD JOURNEY</p>	



GAZETTE

REGION: ALL

GAZETTE PRINT DATE : 29 JANUARY 2014

GAZETTE EXPIRY DATE: 19 FEBRUARY 2014

6.1.1.3	<p>ROUTE 3 ESHOWE TO EMPANGENI</p> <p>ESHOWE TAXI RANK (NO.47), TURN LEFT OSBORN ROAD, TURN RIGHT TO KANGELA STREET, TURN LEFT JOIN R66, CROSS UMLALAZI BRIDGE, PROCEED R66, TURN RIGHT TO P230, TURN RIGHT TO P230 TO NQOLENI TO MHLATHUZE BRIDGE JOIN R34 OR R66, PASS NKWALENI, TURN RIGHT TO R34 PROCEED, DROP ALL THE WAY TO EMPANGENI TOWN MAIN ROAD, TURN LEFT TO BIYELA ROAD, TURN RIGHT TO BYRNE STREET, TURN RIGHT O.K. RANK, DROP PASSENGERS PICK SOME PASSENGERS, TURN BACK TO BYRNE STREET, TO BIYELA ROAD TO EMPANGENI TAXI RANK (A.RANK), RETURN USE SAME AS PER FORWARD JOURNEY, DROP PASSENGERS ALL ALONG THE WAY R34 TO R66 TO ESHOWE</p>
6.1.1.4	<p>ROUTE 4. ESHOWE TO GINGINDLOVU</p> <p>FROM ESHOWE TAXI RANK (NO.47) MAIN ROAD, TURN RIGHT TO JOHN ROSS HIGHWAY TO R66, PICK AND DROP PASSENGERS ALL THE WAY TO GINGINDLOVU TAXI RANK, RETURN USE THE SAME AS PER FORWARD JOURNEY, DROP PASSENGERS ALL THE WAY TO ESHOWE</p>
6.1.1.5	<p>ROUTE 5. ESHOWE TO MANDINI</p> <p>FROM ESHOWE TAXI RANK (NO.47) MAIN ROAD, TURN RIGHT TO JOHN ROASS HIGHWAY TO R66, TURN RIGHT PASS GINGINDLOVU, TURN RIGHT R102, TURN RIGHT P224, PASS AMATIKULU MILL, PASS INYONI, PASS ISITHEBE INDUSTRIAL AREA, ENTER SUNDUMBILI TOWNSHIP TURN RIGHT TO SUNDUMBILI TAXI RANK, RETURN USE THE SAME AS PER FORWARD JOURNEY PICK AND DROP PASSENGERS ALL THE WAY TO ESHOWE</p>
6.1.1.6	<p>ESHOWE TO MELMOTH</p> <p>FROM ESHOWE TAXI RANK (NO.47) TO MAIN ROAD TO OSBORN ROAD, TURN RIGHT TO KANGELA STREET, TURN LEFT JOIN R66, PASS NKWALENI PROCEED R66, DROP PASSENGERS ALL THE WAY R66, TURN RIGHT TO VICTORIA STREET, TO ENTER MELMOTH TOWN, TURN LEFT TO MELMOTH RANK, RETURN USE SAME AS PER FORWARD JOURNEY, DROP PASSENGERS ALL THE WAY TO ESHOWE.</p>



GAZETTE

REGION: ALL

GAZETTE PRINT DATE : 29 JANUARY 2014

GAZETTE EXPIRY DATE: 19 FEBRUARY 2014

6.1.1.7	<p>ROUTE 7.1 ESHOWE TO NKANDLA</p> <p>FROM ESHOWE TAXI RANK (NO.47),TURN LEFT TO OSBORN ROAD,TURN RIGHT TO KANGELA STREET,TURN LEFT JOIN R66,PASS NKWALENI PROCEED R66,PASS MELMOTH TOWN AND TURN RIGHT TO R68,STRAIGHT TO NKANDLA TAXI RANK (PICK UP PASSENGERS),RETURN USE SAME AS FORWARD JOURNEY.</p> <p>7.2 ESHOWE TO NKANDLA (2)</p> <p>FROM ESHOWE TAXI RANK (NO.47) TO MAIN ROAD TO OSBORN ROAD, TURN LEFT TO KANGELA STREET, TO P50-1 PASS NTUMENI PROCEED P50-1 PROCEED TO NKANDLA TAXI RANK, PICK PASSENGERS, RETURN USING THE SAME ROUTE AS FORWARD JOURNEY</p>
6.1.1.8	<p>"ROUTE 8. " ESHOWE TO NONGOMA</p> <p>FROM ESHOWE TAXI RANK (NO.47), TURN LEFT TO OSBORNE ROAD, TURN RIGHT TO KANGELA STREET, TURN LEFT JOIN R66, PASS NKWALENI PROCEED R66, PROCEED R66 TO NDUNDULU MOUNTAIN, PASS MELMOTH, PROCEED R66, TURN RIGHT TO ULUNDI DROP SOME PASSENGERS, GO BACK TO R66, PROCEED TO NONGOMA TAXI RANK, RETURN FROM NONGOMA TAXI RANK TO R66, DROP PASSENGERS ALL THE WAY R66 TO ESHOWE.</p>
6.1.1.9	<p>ROUTE 9. ESHOWE TO STANGER</p> <p>FROM ESHOWE TAXI RANK (NO.47) MAIN ROAD, TURN RIGHT TO JOHN ROSS HIGHWAY TO R66, TURN RIGHT PASS GINGINDLOVU, TURN RIGHT R102, PROCEED TO NEW GUELDERLAND TO STANGER, TURN RIGHT TO R74, TURN LEFT TO KING SHAKA ROAD, TURN RIGHT TO KWADUKUZA TAXI RANK, PICK UP PASSENGERS, RETURN USE THE SAME AS PER FORWARD JOURNEY, DROP PASSENGERS ALL THE WAY TO ESHOWE</p>
6.1.1.10	<p>ROUTE 10. ESHOWE TO MBONGOLWANE</p> <p>FROM ESHOWE TAXI RANK (NO.47) TO MAIN ROAD, TURN LEFT TO OSBORN ROAD, TURN RIGHT TO KANGELA STREET TO P50-1 NTUMENI, TURN LEFT TO P218, PROCEED TO MBONGOLWANE HOSPITAL AND MBONGOLWANE POLICE STATION, RETURN USING THE SAME ROUTE AS PER FORWARD JOURNEY AND DROP PASSENGERS</p>



GAZETTE

REGION: ALL

GAZETTE PRINT DATE : 29 JANUARY 2014

GAZETTE EXPIRY DATE: 19 FEBRUARY 2014

6.1.1.1 1	<p>ROUTE 11. ESHOWE TO ZIQWAQWENI</p> <p>FROM ESHOWE TAXI RANK (NO.47) TO MAIN ROAD TO OSBORN ROAD, TURN RIGHT TO KANGELA STREET, JOIN R66, TURN LEFT, CROSS UMLALAZI BRIDGE AND TURN LEFT TO IZIQWAQWENI AREA, RETURN USING THE SAME AS PER FORWARD JOURNEY, DROP PASSENGERS ALL THE WAY TO ESHOWE</p>
6.1.1.1 2	<p>ESHOWE TO LINDELA</p> <p>FROM ESHOWE TAXI RANK (NO.47) TO MAIN ROAD TO OSBORN ROAD, TURN LEFT TO KANGELA STREET, TO P50-1 PASS NTUMENI PROCEED P50-1 NKANDLA WAY, TURN LEFT TO P15 LINDELA AREA, RETURN USING THE SAME ROUTE AS PER FORWARD JOURNEY, DROP PASSENGERS ALL THE WAY TO ESHOWE</p>



GAZETTE

REGION: ALL

GAZETTE PRINT DATE : 29 JANUARY 2014

GAZETTE EXPIRY DATE: 19 FEBRUARY 2014

1)	APP0001084	GAZETTE NUMBER: LGKZNG08-2014-JAN
2)	NJ MAHLANGU ID NO. 4311305342088	
3)	PO BOX 40812	
	PORT SHEPSTONE	
	4240	
4)	APPLICANT TYPE : NEW OPERATING LICENCE	
5)	1 x 15 (SEATED) 0 (STANDING)	
6.1.1.1	<p>GUGULETHU TO PORTSHEPSTONE</p> <p>1. GUGULETHU D916, OKHALWENI, MADLALA, RAILWAY TRACKING, TURN RIGHT TO P55 NORTON FARM. NYANDEZULU RANK, KWANTAKA, BOMELA CHURCH, FAITH CHURCH, KWATATA, NQOKO BOTTLE STORE, MDLUNGWANA, SANGWENI RANK, BETENIA, SPORT GROUND, FLUSNER FARM SETTLEMENT STORE, TURN LEFT IZOTSHA ROBOTS, ZEST, APOSTODEN, MEMEZI, NORWEGIAN CHURCH, KZT, JOIN N2 MARBURG AND TURN RIGHT MANDELA DRIVE GATES, PORT NATAL, TAJ HOTEL, TURN LEFT ROBOTS AND RIGHT INTO PORT SHEPSTONE RANK DIRECT AND RETURN (THESE ARE PICKING AND DROPPINGS).</p> <p>ALTERNATIVE 1: GUGULETHU D916 OKHALWENI, MADLALA, RAILWAY TRACKING, TURN LEFT ON P55 PADDOCK ROAD, TURN LEFT AT PLANGWENI, MATHANGE, MADLALA, MANSFIELD FARM, LAYNETTE ROAD, D178 MCHUNU STORE, MBUMBAZI, TURN OFF NORTON FARM, NYANDEZULU TAXI RANK, PROCEED WITH PICKUPS AND DROPS ON PARAGRAPH 01 TURN LEFT AT ROBOT T O RIDER STREET TO PORT SHEPSTONE TAXI RANK DIRECT AND RETURN. ALTERNATIVE</p> <p>2. GUGULETHU D916 OKHALWENI SPORT GROUNDS, COMMUNITY HALL ESIKHALENI, MZINDLE, KWA MAFU, NO1. THINGWANA BRIDGE, MADWALENI, MZINDLE, KWA MAFU, NO. 1 THINGWANA BRIDGE, MADWALENI, KWAMAFU NO.2, RAILWAY TRACKING TURN RIGHT P55 USING ROUTE STATE ON PARAGRAPH 02. ALTERNATIVE 3GUGULETHU D916 OKHALWENI, MADLALA, NSANGWINI, MADLALA TURN RIGHT TO P55 NYANDEZULU, KWANTAKA, BOMELA, KWATATA, ASSEMBLIES OF GOD, SANGWENI, BUYANI, CROSS IZOTSHA ROBOTS P55, FOSI, TURN LEFT MYOLA, DRIVE INN, MC DONALD FARM, NASH GARAGE, BOBOYI RIVER, OSLO BEACH 01, OLSO BEACH 02, DAWN VIEW, SHIP WRECK, HOSPITAL, CORNER STREET, MCARTHUR STREET REYNOLD STREET, DENNIS SHEPSTONE STREET, QUARRY ROAD CROSS ROBOT AT NELSON MANDELA DRIVE INTO RIDER STREET INTO PORT SHEPSTONE TAXI RANK DIRECT AND RETURN.</p>	
6.1.1.2	<p>2. NYANDEZULU TO PORT SHEPSTONE</p> <p>NYANDEZULU TAXI RANK, MBUTHWENI, SHABENI, THINGWANA RIVER, DAFELENI STORE ROAD A442, MAPHUMULO, NKOMO, DLANGENI ESIKHALENI, NDUMENI FARM TURN OFF DIP TANK, WESELI, BHULUNGA, THAFENI KWHLONGWA, BHEQU, BRIDGE, INSINGIZI SCHOOL D1055 BACK TO P55 PROCEED TO PORT SHEPSTONE USING PARAGRAPH 01DIRECT AND RETURN NYANDEZULU P55 PROCEED TO PORT SHEPSTONE TURN RIGHT TO KWAMAMTOLO STORE ROAD A2408, SHIBE TO MASELE, MBELE MKHIZE, MATOTO TURN AROUND PROCEED AND JOIN P55 TO PORT SHEPSTONE TAXI RANK.</p>	
6.1.1.3	<p>3. NYANDEZULU TO MARGATE</p> <p>OHLANGENI RIVER (BOUNDARIES), EZIMANGWENI, MAVUNDLA SCHOOL TURN SHELEMBE FLUSNERS FARM, STAND PIPE, MSAKABA A2410, SANGWENI TAXI RANK, BETHANI SPORT GROUND, BUYANI, CROSS ROBOTS P55, FOSI, SHELLY BEACH BUS STOP, TURN RIGHT AND JOIN R620. PICK & PAY, UNION MOTORS, ST MIKES DROP OFF R620, UVONGO BUS STOP, DOUGLAS MITCHEL BIRD PARK DROP OFF, FEDERATED TIMBERS, MANABA, LUCKYS LOMAN, MIDAS, INTO MARINE DRIVE, ROAD, INTO R620, TO MARGATE TAXI.</p>	



GAZETTE

REGION: ALL

GAZETTE PRINT DATE : 29 JANUARY 2014

GAZETTE EXPIRY DATE: 19 FEBRUARY 2014

6.1.1.4	4. SANGWENI TO MARGATE SANGWENI TAXI RANK TURN LEFT TO ROAD D1014, MZOTHO PICK UP, ZULU GUMBI, MTOLO PICK UP, NKOSI NDWALANE, IZOTSHA RIVER BOUNDARY TURN AROUND TO P55 TOWARDS, MARGATE DIRECT AND RETURN.
6.1.1.5	5. ESIGQOKWENI TO PORT SHEPSTONE ESIGQOKWENI CRÈCHE, MACHI, TURN RIGHT INTO P55 INYANDEZULU KWANTAKA, BOMELA CHURCH, FAITH MISSION, KWATATA, NQOKO BOTTLE STORE, MDLUNGWANA, SANGWENI, RANK, BETINIA, SPORT GROUND, KLUSNER FARM SETTLEMENT STORE, TURN LEFT IZOTSHA ROBOTS, ZEST, APOSTOLIDEN, MEMEZI, NORWEGIAN CHURCH, KZT JOIN N2 MARBURG AND TURN RIGHT INTO MANDELA DRIVE, BATES, PORT SHEPSTONE TAXI RANK DIRECT AND RETURN. (THESE ARE PICKINGS AND DROPPINGS).
6.1.1.6	ESIGQOKWENI TO MARGATE ESIGQOKWENI CRÈCHE MACHU TURN RIGHT INTO P55 INYANDEZULU KWANTAKA, BOMELA CHURCH, FAITH MISSION, KWATATA, NQOKO BOTTLE STORE, MDLUNGWANA, SANGWENI RANK, BETINA SPORT GROUND, KLUSNER FARM SETTLEMENT STORE, GO THROUGH IZOTSHA ROBOTS, KWAFOSI, SOUTH COAST MALL, JHOINR620. SHELLY BEACH BUS STOP, UNION MOTORS, ST MITCHEL, UVONGO BUS STOP, DOUGLAS MITCHEL, BIRD PARK DROP OFF, FEDERATED TIMBERS, MANABA, LUCKY LOMATI, MIDAS, TURN LEFT AT ROBOT INTO MARINE DRIVE, MARGATE HOTEL, MARGATE SANDS, TURN RIGHT INTO UPLAND ROAD AND TURN RIGHT INTO ERASMUS ROAD, SAPS, AND TURN LEFT INTO R620 TO MARGATE TAXI RANK DIRECT AND RETURN USING THE SAME ROUTE.



GAZETTE

REGION: ALL

GAZETTE PRINT DATE : 29 JANUARY 2014

GAZETTE EXPIRY DATE: 19 FEBRUARY 2014

1)	APP0001100	GAZETTE NUMBER: LGKZNG08-2014-JAN
2)	GD MHLONGO ID NO. 5410205562081	
3)	PO BOX 419	
	MTUBATUBA	
	3935	
4)	APPLICANT TYPE : NEW OPERATING LICENCE	
5)	1 x 15 (SEATED) 0 (STANDING)	
6.1.1.1	<p>MTUBATUBA TO DURBAN</p> <p>FROM APPROVED TAXI RANK IN MTUBATUBA, TURN LEFT ON INYATHI ROAD, LEFT ON RIVERVIEW ROAD, TURN RIGHT ON P237 ROAD, JOIN N2 ROAD, TURN LEFT, STRAIGHT EMPANGENI, TURN RIGHT TO ROAD R102, PASS EMPANGENI, STANGER, TONGAAT, VERULAM (DROPPING OFF PASSENGERS CAN ONLY BE DONE) THAN JOIN M41 ROAD, PASS GATEWAY AND JOIN M4, PROCEED STRAIGHT TO DURBAN, TURN RIGHT ON ARGYLE STREET, TURN LEFT ON UMNGENI ROAD, PROCEED TO LEOPARD ROAD, TURN RIGHT TO ALICE STREET STRAIGHT TO UMNGENI, TURN LEFT, PROCEED TO UMNGENI ROAD, STRAIGHT TO DURBAN STATION AND RETURN NO IMMEDIATE PASSENGERS BETWEEN THE TWO POINTS</p> <p>RESTRICTION-NO PICKING UP ALONG THE ROUTE</p> <p>ALTERNATIVE ROUTE</p> <p>FROM APPROVED TAXI RANK IN MTUBATUBA, TURN LEFT IN INYATHI ROAD, TURN LEFT ON RIVERVIEW ROAD, TURN RIGHT ON P237 ROAD, JOIN N2, PROCEED STRAIGHT ON FREEWAY, PASS MTHUNZINI TOLLGATE, MVOTI PLAZA, TURN LEFT ON M4 ROAD, PASS BALLITO, MHLANGA, LA LUCIA, STRAIGHT TO DURBAN, JOIN ARGYLE STREET, TURN LEFT UMNGENI ROAD, PROCEED LEOPARD ROAD, TURN RIGHT PROCEED TO WARWICK AVENUE, TURN RIGHT ALICE STREET, STRAIGHT TO UMNGENI ROAD, TURN LEFT, PROCEED ON UMNGENI ROAD, STRAIGHT TO DURBAN STATION AND RETURN</p> <p>ALTERNATIVE ROUTE</p> <p>FROM APPROVED TAXI RANK IN MTUBATUBA, TURN LEFT ON INYATHI ROAD, TURN LEFT ON RIVERVIEW, TURN RIGHT ON P237 ROAD, JOIN N2, TURN LEFT, PROCEED STRAIGHT PASS MTHUNZINI TOLLGATE, UMOVOTI PLAZA, TONGAAT TOLLGATE PROCEED STRAIGHT, TURN LEFT ON ROAD R102, PROCEED STRAIGHT AND JOIN UMNGENI ROAD, TURN LEFT PROCEED AND UMNGENI ROAD, STRAIGHT TO DURBAN STATION AND RETURN</p>	
6.1.1.2	<p>FROM APPROVED TAXI RANK IN MTUBATUBA, TURN LEFT ON INYATHI ROAD, TURN LEFT ON RIVERVIEW ROAD, TURN RIGHT ON P237 ROAD, JOIN N2, BEFORE EMPANGENI, TURN RIGHT, JOIN ROAD R102, PASS EMPANGENI, PASS GINGINDLOVU, TURN RIGHT ON ROAD P459, STRAIGHT TO MANDENI TAXI RANK AND RETURN</p> <p>RESTRICTION: ONLY DROPPING OF PASSENGERS IS ALLOWED</p>	
6.1.1.3	<p>4. MTUBATUBA TO RICHARDSBAY</p> <p>FROM APPROVED TAXI RANK IN MTUBATUBA, TURN LEFT INYATHI ROAD, LEFT ON RIVERVIEW ROAD, TURN RIGHT ON P237 ROAD, JOIN N2, TURN LEFT, PROCEED STRAIGHT, TURN RIGHT ON D249, STRAIGHT TO ENSELENI, DROP AND PROCEED ON ROAD P517, CROSS N2, JOIN P231, STRAIGHT TO RICHARDSBAY AND RETURN</p>	



GAZETTE

REGION: ALL

GAZETTE PRINT DATE : 29 JANUARY 2014

GAZETTE EXPIRY DATE: 19 FEBRUARY 2014

6.1.1.4	<p>7. MTUBATUBA TO HLUHLUWE FROM APPROVED TAXI RANK IN MTUBATUBA TO APPROVED TAXI RANK IN HLUHLUWE, FROM MTUBATUBA TAXI RANK, STRAIGHT TO JOHN ROSS HIGHWAY, JOIN ROAD P327, TURN LEFT JOINING RIVERVIEW ROAD, TURN RIGHT AND PROCEED STRAIGHT JOINING N2 ROAD, PROCEED STRAIGHT JOINING P453, STRAIGHT TO HLUHLUWE TAXI RANK AND RETURN</p>
6.1.1.5	<p>MTUBATUBA TO DURBAN FROM APPROVED TAXI RANK IN MTUBATUBA, TURN LEFT ON INYATHI ROAD, LEFT ON RIVERVIEW ROAD, TURN RIGHT ON P237 ROAD, JOIN N2 ROAD, TURN LEFT, STRAIGHT EMPANGENI, TURN RIGHT TO ROAD R102, PASS EMPANGENI, STANGER, TONGAAT, VERULAM (DROPPING OFF PASSENGERS CAN ONLY BE DONE) THAN JOIN M41 ROAD, PASS GATEWAY AND JOIN M4, PROCEED STRAIGHT TO DURBAN, TURN RIGHT ON ARGYLE STREET, TURN LEFT ON UMNGENI ROAD, PROCEED TO LEOPARD ROAD, TURN RIGHT TO ALICE STREET STRAIGHT TO UMNGENI, TURN LEFT, PROCEED TO UMNGENI ROAD, STRAIGHT TO DURBAN STATION AND RETURN NO IMMEDIATE PASSENGERS BETWEEN THE TWO POINTS RESTRICTIONS: NO PICKING UP ALONG THE ROUTE ALTERNATIVE ROUTE FROM APPROVED TAXI RANK IN MTUBATUBA, TURN LEFT IN INYATHI ROAD, TURN LEFT ON RIVERVIEW ROAD, TURN RIGHT ON P237 ROAD, JOIN N2, PROCEED STRAIGHT ON FREEWAY, PASS MTHUNZINI TOLLGATE, MVOTI PLAZA, TURN LEFT ON M4 ROAD, PASS BALLITO, MHLANGA, LALUCIA, STRAIGHT TO DURBAN, JOIN ARGYLE STREET, TURN LEFT UMNGENI ROAD, PROCEED LEOPARD ROAD, TURN RIGHT PROCEED TO WARWICK AVENUE, TURN RIGHT ALICE STREET, STRAIGHT TO UMNGENI ROAD, TURN LEFT, PROCEED ON UMNGENI ROAD, STRAIGHT TO DURBAN STATION AND RETURN ALTERNATIVE ROUTE FROM APPROVED TAXI RANK IN MTUBATUBA, TURN LEFT ON INYATHI ROAD, TURN LEFT ON RIVERVIEW, TURN RIGHT ON P237 ROAD, JOIN N2, TURN LEFT, PROCEED STRAIGHT PASS MTHUNZINI TOLLGATE, UMVOTI PLAZA, TONGATHI TOLLGATE PROCEED STRAIGHT, TURN LEFT ON ROAD R102, PROCEED STRAIGHT AND JOIN UMNGENI ROAD, TURN LEFT PROCEED AND UMNGENI ROAD, STRAIGHT TO DURBAN STATION AND RETURN ONLY DROPPING OF PASSENGERS IS ALLOWED</p>



GAZETTE

REGION: ALL

GAZETTE PRINT DATE : 29 JANUARY 2014

GAZETTE EXPIRY DATE: 19 FEBRUARY 2014

1)	APP0001107	GAZETTE NUMBER: LGKZNG08-2014-JAN
2)	MBHELE S ID NO. 6602265258084	
3)	PO BOX 961	
	NAGINA	
	3602	
4)	APPLICANT TYPE : NEW OPERATING LICENCE	
5)	1 x 21 (SEATED) 0 (STANDING)	
6.1.1.1	<p>ROUTE 1. ESHOWE TO DURBAN FROM ESHOWE TAXI RANK (NO.47) MAIN ROAD TURN RIGHT TO JOHN ROASS HIGHWAY TO R66, TURN RIGHT PASS GINGINDLOVU TO DOKODWENI PLAZA, N2 FREEWAY STRAIGHT TO MVOTI PLAZA PROCEED HERE WE USE TWO WAYS (DROP PASSENGERS) FIRST WAY: TURN LEFT TO BALLITO M17 TO M4 SECOND WAY: PROCEED N2 TO TONGAAT PLAZA PASS AND TURN LEFT TO M80, PASS GATEWAY TO M4 TWO WAYS COME TOGETHER TO M4 PASS VIRGINIA AIRPORT PROCEED ALONG M4. TURN RIGHT TO ARGYLE ROAD TO MNGENI ROAD TURN LEFT DROP PASSENGERS TO DURBAN STATION PROCEED MNGENI ROAD, TURN RIGHT TO LEOPARD STREET DROP PASSENGERS ALL THE WAY TO BEREA STATION AND TURN BACK TO ALICE STREET TO MNGENI ROAD TO DURBAN LONG DISTANCE TAXI RANK (NO. 35) PICK PASSENGERS RETURN USE SAME AS PER FORWARD JOURNEY</p>	
6.1.1.2	<p>ROUTE 3 ESHOWE TO EMPANGENI ESHOWE TAXI RANK (NO.47), TURN LEFT OSBORN ROAD, TURN RIGHT TO KANGELA STREET, TURN LEFT JOIN R66, CROSS UMLALAZI BRIDGE, PROCEED R66, TURN RIGHT TO P230, TURN RIGHT TO P230 TO NQOLENI TO MHLATHUZE BRIDGE JOIN R34 OR R66, PASS NKWALENI, TURN RIGHT TO R34 PROCEED, DROP ALL THE WAY TO EMPANGENI TOWN MAIN ROAD, TURN LEFT TO BIYELA ROAD, TURN RIGHT TO BYRNE STREET, TURN RIGHT O.K. RANK, DROP PASSENGERS PICK SOME PASSENGERS, TURN BACK TO BYRNE STREET, TO BIYELA ROAD TO EMPANGENI TAXI RANK (A.RANK), RETURN USE SAME AS PER FORWARD JOURNEY, DROP PASSENGERS ALL ALONG THE WAY R34 TO R66 TO ESHOWE</p>	
6.1.1.3	<p>ROUTE 4. ESHOWE TO GINGINDLOVU FROM ESHOWE TAXI RANK (NO.47) MAIN ROAD, TURN RIGHT TO JOHN ROSS HIGHWAY TO R66, PICK AND DROP PASSENGERS ALL THE WAY TO GINGINDLOVU TAXI RANK, RETURN USE THE SAME AS PER FORWARD JOURNEY, DROP PASSENGERS ALL THE WAY TO ESHOWE</p>	



GAZETTE

REGION: ALL

GAZETTE PRINT DATE : 29 JANUARY 2014

GAZETTE EXPIRY DATE: 19 FEBRUARY 2014

6.1.1.4	<p>ROUTE 5. ESHOWE TO MANDINI</p> <p>FROM ESHOWE TAXI RANK (NO.47) MAIN ROAD, TURN RIGHT TO JOHN ROASS HIGHWAY TO R66, TURN RIGHT PASS GINGINDLOVU, TURN RIGHT R102, TURN RIGHT P224, PASS AMATIKULU MILL, PASS INYONI, PASS ISITHEBE INDUSTRIAL AREA, ENTER SUNDUMBILI TOWNSHIP TUN RIGHT TO SUNDUMBILI TAXI RANK, RETURN USE THE SAME AS PER FORWARD JOURNEY PICK AND DROP PASSENGERS ALL THE WAY TO ESHOWE</p>
6.1.1.5	<p>ESHOWE TO MELMOTH</p> <p>FROM ESHOWE TAXI RANK (NO.47) TO MAIN ROAD TO OSBORN ROAD, TURN RIGHT TO KANGELA STREET,TURN LEFT JOIN R66,PASS NKWALENI PROCEED R66,DROP PASSENGERS ALL THE WAY R66,TURN RIGHT TO VICTORIA STREET,TO ENTER MELMOTH TOWN,TURN LEFT TO MELMOTH RANK,RETURN USE SAME AS PER FORWARD JOURNEY,DROP PASSENGERS ALL THE WAY TO ESHOWE.</p>
6.1.1.6	<p>ROUTE 7.1 ESHOWE TO NKANDLA</p> <p>FROM ESHOWE TAXI RANK (NO.47),TURN LEFT TO OSBORN ROAD,TURN RIGHT TO KANGELA STREET,TURN LEFT JOIN R66,PASS NKWALENI PROCEED R66,PASS MELMOTH TOWN AND TURN RIGHT TO R68,STRAIGHT TO NKANDLA TAXI RANK (PICK UP PASSENGERS),RETURN USE SAME AS FORWARD JOURNEY.</p> <p>7.2 ESHOWE TO NKANDLA (2)</p> <p>FROM ESHOWE TAXI RANK (NO.47) TO MAIN ROAD TO OSBORN ROAD, TURN LEFT TO KANGELA STREET, TO P50-1 PASS NTUMENI PROCEED P50-1 PROCEED TO NKANDLA TAXI RANK, PICK PASSENGERS, RETURN USING THE SAME ROUTE AS FORWARD JOURNEY</p>
6.1.1.7	<p>"ROUTE 8. " ESHOWE TO NONGOMA</p> <p>FROM ESHOWE TAXI RANK (NO.47), TURN LEFT TO OSBORNE ROAD, TURN RIGHT TO KANGELA STREET, TURN LEFT JOIN R66, PASS NKWALENI PROCEED R66, PROCEED R66 TO NDUNDULU MOUNTAIN, PASS MELMOTH, PROCEED R66, TURN RIGHT TO ULUNDI DROP SOME PASSENGERS, GO BACK TO R66, PROCEED TO NONGOMA TAXI RANK, RETURN FROM NONGOMA TAXI RANK TO R66, DROP PASSENGERS ALL THE WAY R66 TO ESHOWE.</p>



GAZETTE

REGION: ALL

GAZETTE PRINT DATE : 29 JANUARY 2014

GAZETTE EXPIRY DATE: 19 FEBRUARY 2014

6.1.1.8	<p>ROUTE 9. ESHOWE TO STANGER</p> <p>FROM ESHOWE TAXI RANK (NO.47) MAIN ROAD, TURN RIGHT TO JOHN ROSS HIGHWAY TO R66, TURN RIGHT PASS GINGINDLOVU, TURN RIGHT R102, PROCEED TO NEW GUELDERLAND TO STANGER, TURN RIGHT TO R74, TURN LEFT TO KING SHAKA ROAD, TURN RIGHT TO KWADUKUZA TAXI RANK, PICK UP PASSENGERS, RETURN USE THE SAME AS PER FORWARD JOURNEY, DROP PASSENGERS ALL THE WAY TO ESHOWE</p>
6.1.1.9	<p>ROUTE 10. ESHOWE TO MBONGOLWANE</p> <p>FROM ESHOWE TAXI RANK (NO.47) TO MAIN ROAD, TURN LEFT TO OSBORN ROAD, TURN RIGHT TO KANGELA STREET TO P50-1 NTUMENI, TURN LEFT TO P218, PROCEED TO MBONGOLWANE HOSPITAL AND MBONGOLWANE POLICE STATION, RETURN USING THE SAME ROUTE AS PER FORWARD JOURNEY AND DROP PASSENGERS</p>



GAZETTE

REGION: ALL

GAZETTE PRINT DATE : 29 JANUARY 2014

GAZETTE EXPIRY DATE: 19 FEBRUARY 2014

<p>1) APP0001112</p> <p>2) BONGUMUSA GOODWILL DUBE ID NO. 7103265462080</p> <p>3) P.O.BOX 43012 INANDA 4310</p> <p>4) APPLICANT TYPE : NEW OPERATING LICENCE</p> <p>5) IS STILL TO BE ACQUIRED</p>	<p>GAZETTE NUMBER: LGKZNG08-2014-JAN</p>
<p>6.1.1.1</p>	<p>1. BHOOLAS TAXI RANK TO PHOENIX PLAZA.</p> <p>1.1.FROM BHOOLAS TAXI RANK TURN LEFT INTO INDUSTRIAL ROAD THEN LEFT AGAIN INTO PHOENIX HIGHWAY PROCEED ALONG AND TURN RIGHT INTO RYDALVALE DRIVE THEN LEFT INTO PARTHENON STREET PICK AND DROP. TURN RIGHT INTO PANDORA STREET THEN TURN LEFT AND DRIVE INTO PHOENIX TAXI RANK OR ALTERNATIVELY, PROCEED ALONG RYDAVALE DRIVE AND TURN LEFT INTO LONGCROFT DRIVE AND LEFT INTO PHOENIX HIGHWAY, LEFT INTO PARTHENON STREET AND LEFT INTO PANDORA STREET DROP OF PASSENGERS THEN TURN LEFT INTO THE PHOENIX TAXI RANK PICK UP PASSENGERS AND RETURN BACK TO BHOOLAS TAXI RANK DOING THE SAME THING.</p> <p>REVERSE ROUTE: FROM PHOENIX TAXI RANK DRIVE BACKWARDS USING THE SAME FORWARD ROUTE.</p> <p>1.2. ALTERNATIVE ROUTE VIA GOOLAM'S SUPERMARKET AND OHLANGA CASH & CARRY. DRIVE ALONG INDUSTRIAL PARK ROAD, TURN LEFT INTO FERNHAM DRIVE AND LEFT AGAIN INTO GILHAM AVENUE AND DRIVE ALONG AS STATED IN ROUTE 3 ABOVE AND DRIVE BACK ALONG WESTHAM DRIVE THEN LEFT INTO LENHAM DRIVE AND RIGHT INTO NORTHERN DRIVE. THEN LEFT INTO PHOENIX HIGHWAY RIGHT INTO PARTHERNON STREET THEN LEFT INTO PHOENIX PLAZA.</p>
<p>6.1.1.2</p>	<p>2. BHOOLAS TAXI RANK TO TONGAAT VIA VERULAM.</p> <p>2.1. FROM BHOOLAS TAXI RANK TURN LEFT INTO INDUSTRIAL PARK ROAD, PROCEED ALONG THEN DROP PASSENGERS TURN LEFT INTO PHOENIX HIGHWAY AND DRIVE STRAIGHT ALONG THIS ROAD UNTIL TURNING LEFT INTO NORTHERN DRIVE DROP OF PASSENGERS.</p> <p>OR</p> <p>TURN LEFT INTO FERNHAM DRIVE PICK N' DROP AND LEFT AGAIN INTO LENHAM DRIVE. THEN TURN LEFT INTO NORTHERN DRIVE (PICK & DROP) AND LEFT AGAIN INTO R102 TOWARDS VERULAM DROP OFF ONLY. TURN RIGHT INTO WICK STREET AND LEFT INTO IRELAND STREET AND TURN LEFT INTO VERULAM TAXI RANK. FROM VERULAM (DROP OFF) TURN LEFT INTO IRELAND STREET AND LEFT INTO MOSS STREET. PROCEED RIGHT INTO SHALIMAR ROAD THEN RIGHT INTO VINCENT DICKENS ROAD THEN LEFT INTO R102 TOWARDS TONGAAT BECOMING MAIN ROAD. TURN LEFT INTO MARKET LANE THEN DRIVE STRAIGHT INTO TONGAAT TAXI RANK LOAD AND BACK TO BHOOLAS DOING THE SAME ROUTE.</p> <p>2. ALTERNATIVE ROUTE TO TONGAAT VIA VERULAM.</p> <p>2.2. FROM BHOOLAS TAXI RANK TURN RIGHT INTO INDUSTRIAL PARK ROAD THEN LEFT TURN INTO AN ON RAMP TO M25.TURN LEFT INTO N2 FREEWAY AND THEN LEFT INTO M41/ R102 TOWARDS VERULAM RIGHT NORTHERN DRIVE DROP OFF ONLY, LEFT OLD MAIN ROAD AND LEFT UMDLOTI LINK/ M27 THEN PROCEED ALONG USING THE FORWARD ROUTE AS STATED ABOVE,</p> <p>OR</p> <p>PROCEED ALONG INDUSTRIAL PARK DRIVE THEN TURN LEFT INTO M25 AND LEFT INTO R102 PASS THROUGH TO WHITEHOUSE IN PHOENIX AND THEN PROCEED ALONG R102 TOWARDS VERULAM TAXI RANK DROP OFF AND PROCEED TO TONGAAT LEFT INTO IRELAND STREET, INTO MOSS STREET. FROM VERULAM (DROP OFF) TURN LEFT INTO IRELAND STREET AND LEFT INTO MOSS STREET. PROCEED RIGHT INTO SHALIMAR ROAD THEN RIGHT INTO VINCENT DICKENS ROAD THEN LEFT INTO R102 TOWARDS TONGAAT BECOMING MAIN ROAD. TURN LEFT INTO MARKET LANE THEN DRIVE STRAIGHT INTO TONGAAT TAXI RANK LOAD AND BACK TO BHOOLAS DOING THE SAME ROUTE. FROM TONGAAT TAXI RANK TURN RIGHT INTO MARKET LANE THEN RIGHT INTO MAIN ROAD BECOMING R102 THEN DRIVE BACKWARDS USING THE SAME FORWARD ROUTE.</p> <p>2.3 ALTERNATIVE REVERSE ROUTE.</p> <p>FROM TONGAAT TAXI RANK TURN RIGHT INTO MARKET LANE THE LEFT INTO MAIN ROAD AND THEN RIGHT INTO WATSON HIGHWAY. TURN RIGHT INTO N2 FREEWAY ON RAMP. PROCEED ALONG N2 FREEWAY AND THEN TURN RIGHT AND JOIN M25 TOWARDS KWAMASHU THEN PROCEED ALONG UNTIL TURNING RIGHT INTO INDUSTRIAL PARK ROAD ON THE LEFT.</p>



GAZETTE

REGION: ALL

GAZETTE PRINT DATE : 29 JANUARY 2014

GAZETTE EXPIRY DATE: 19 FEBRUARY 2014

6.1.1.3	<p>3. BHOOLAS TAXI RANK TO WHITE HOUSE, PHOENIX. FROM BHOOLAS TAXI RANK TURN LEFT INTO PHOENIX INDUSTRIAL ROAD AND THEN RIGHT INTO ABERDARE DRIVE TURN LEFT ALONG ABERDARE DRIVE AND FINALLY TURN RIGHT INTO PHOENIX HIGHWAY. RIGHT INTO STONEBRIDGE DRIVE AND THEN LEFT INTO R102.ALTERNATIVELY, DRIVE ALONG PHOENIX HIGHWAY FROM ABERDARE DRIVE AND PROCEED STRAIGHT THEN FINALLY TURN LEFT INTO R102.TURN LEFT INTO MARSHALL DRIVE, RIGHT INTO BURNSIDE ROAD AND THEN RIGHT INTO FIELD ROAD, RIGHT INTO SIPHOSETHU DRIVE AND THEN LEFT INTO SUGAR MILL WAY. PROCEED TO JOIN GOLF COURSE DRIVE RIGHT INTO FLANDERS DRIVE, TURN AROUND AT MONTGOMERY DRIVE THEN TURN LEFT INTO GOLF COURSE DRIVE THEN LEFT INTO CORNUBIA DRIVE AND RIGHT INTO HILLHEAD ROAD THEN TURN LEFT INTO R102 DRIVE ALONG AND PARK AT WHITEHOUSE.</p> <p>ALTERNATIVE ROUTE: FROM BHOOLAS TAXI RANK TURN RIGHT INTO INDUSTRIAL PARK ROAD AND LEFT INTO M25 PROCEED STRAIGHT AND TURN LEFT INTO R102 THEN DRIVE ALONG TO WHITEHOUSE.</p> <p>REVERSE ROUTE: FROM WHITEHOUSE PROCEED ALONG R102 THEN TURN RIGHT M25 & DRIVE STRAIGHT BACK TO THE STARTING POINT USING THE SAME FORWARD ROUTE OR ALTERNATIVELY, USE THE SAME FORWARD ROUTE AS STATED ABOVE IN 4.</p> <p>3. BHOOLAS TAXI RANK TO WHITE HOUSE, PHOENIX. FROM BHOOLAS TAXI RANK TURN LEFT INTO PHOENIX INDUSTRIAL ROAD AND THEN RIGHT INTO ABERDARE DRIVE TURN LEFT ALONG ABERDARE DRIVE AND FINALLY TURN RIGHT INTO PHOENIX HIGHWAY, RIGHT INTO STONEBRIDGE DRIVE AND THEN LEFT INTO R102 AND PROCEED TO WHITE HOUSE SHOPPING CENTRE.</p> <p>ALTERNATIVE ROUTE: FROM BHOOLAS TAXI RANK TURN RIGHT INTO INDUSTRIAL PARK ROAD AND LEFT INTO M25 PROCEED STRAIGHT AND TURN LEFT INTO R102 THEN DRIVE ALONG TO WHITEHOUSE.</p> <p>REVERSE ROUTE: FROM WHITEHOUSE PROCEED ALONG R102 THEN TURN RIGHT M25 AND DRIVE STRAIGHT BACK TO THE STARTING POINT USING THE SAME FORWARD ROUTE OR ALTERNATIVELY, USE THE SAME FORWARD ROUTE AS STATED IN 2 ABOVE.</p>
6.1.1.4	<p>4. BHOOLAS STORE TO VERULAM VIA PHOENIX RESIDENTIAL AREA FROM BHOOLAS TAXI RANK TURN LEFT INTO INDUSTRIAL PARK ROAD PROCEED ALONG THEN TURN LEFT INTO PHOENIX HIGHWAY AND PROCEED STRAIGHT AND TURN LEFT INTO NORTHERN DRIVE, PROCEED UNTIL R102 AND TURN LEFT INTO IT , TURN RIGHT INTO WICK STREET AND LEFT INTO AND LEFT INTO IRELAND STREET AND LEFT INTO VERULAM TAXI RANK.</p> <p>OR ALTERNATIVELY FROM BHOOLAS RANK , TURN LEFT INTO INDUSTRIAL PARK ROAD AND LEFT INTO FERNHAM DRIVE AND LEFT AGAIN INTO LENHAM DRIVE , THEN TURN LEFT INTO NORTHERN DRIVE AND LEFT AGAIN INTO R102 TOWARDS VERULAM , INTO WICKS STREET AND LEFT INTO IRELAND AND LEFT INTO VERULAM TAXI RANK</p>
6.1.1.5	<p>CONDITIONS/RESTRICTIONS1.PASSENGERS MAY BE PICKED UP AND/OR SET DOWN ONLY AT DESIGNATED TAXI RANK OR TAXI STOP, WHICH SHALL EXCLUDE BUS STOPS.2.ENTRY OR RANKING ON PRIVATE PROPERTY IS NOT PERMITTED WITHOUT PERMISSION OF THE LANDLORD, A COPY OF WHICH MUST BE SUPPLIED TO THE BOARD BEFORE ISSUE OPERATING LICENSE.3.WITHOUT HAVING ENTERED INTO AN AGREEMENT WITH OTHER OPERATORS ON A COMMON ROUTE, AS CONTEMPLATED BY SECTION 88 (2) (B) OF ACT 22 OF 2000, THE PICKING UP OR SETTING DOWN OF PASSENGERS ON SUCH ROUTE IS NOT PERMITTED. A COPY OF SUCH AGREEMENT MUST BE SUPPLIED TO THE BOARD.4.AT RANKS, WHETHER ON -STREET OR OFF-STREET, ONLY THE TAXIS THAT CAN BE ACCOMMODATED IN THE DEMARCATED AREA MAY OCCUPY THE RANK, EXCESS VEHICLES MUST HOLD ELSEWHERE AT DESIGNATED HOLDING AREAS.5.RANK PERMITS OR LETTERS OF AUTHORITY MUST BE PRODUCED IN RESPECT OF ALL RANKS IN MUNICIPAL ARREARS, IN PARTICULAR MAJOR TOWNS AND CITIES.6.THE ALLOCATION OF ANY ROUTE OR PORTION OF A ROUTE IS SUBJECT TO THE CONDITION THAT IT HAS BEEN APPROVED AND ALLOCATED IN GOOD FAITH AND THAT SUCH ROUTE WILL BE INVALID SHOULD IT TRANSPIRE THAT THE ROUTE OR PORTION THEREOF WILL, OR HAS CAUSED CONFLICT DUE TO IT HAVING BEEN APPROVED BASED ON INCORRECT OR FALSE INFORMATION SUPPLIED TO THE BOARD OR AS A RESULT OF AN ERROR. IN SUCH INSTANCE THE OPERATING LICENSE MUST BE RETURNED TO THE BOARD FOR CORRECTION.7.THE VEHICLE MUST BE COVERED BY MOTOR VEHICLE INSURANCE AS WELL AS PERSONAL LIABILITY INSURANCE.</p>



GAZETTE

REGION: ALL

GAZETTE PRINT DATE : 29 JANUARY 2014

GAZETTE EXPIRY DATE: 19 FEBRUARY 2014

1) APP0001137	GAZETTE NUMBER: LGKZNG08-2014-JAN
2) ME ZWANE ID NO. 7211265359089	
3) PO BOX 2372 LADYSMITH 3320	
4) APPLICANT TYPE : NEW OPERATING LICENCE	
5) 1 x 15 (SEATED) 0 (STANDING)	
6.1.1.1	<p>35. EZAKHENI TO LADYSMITH/LYELL STREET TAXI RANKROUTE ONEA'INBOUND: FROM EZAKHENI TAXI RANK AT SHAKA STREET,ALONG SHAKA STREET TURN INTO P325 LOAD AND OFFLOAD,ALONG P325 TURN LEFT INTO HELPMKAAR ROAD LOAD AND OFFLOAD INTO DANSKRAAL LOAD AND OFFLOAD,ALONG HELPMKAAR ROAD TURN LEFT INTO NEWCASTLE ROAD,TURN LEFT INTO THOMPSON ROAD INTO ILLING ROAD LOAD AND OFFLOAD ALONG ILLING ROAD TURN RIGHT INTO ALFRED STREET TURN LEFT INTO CRAWSHAW ROAD INTO LYEEL STREET,TURNRIGHT INTO LYELL STREET TAXI RANK.OR PROCEED ALONG ALFRED STREET,TURN LEFT INTO MURCHISON STREET OFFLOAD ALONG MURCHISON TURN LEFT INTO KING STREET TURN LEFT INTO LYELL STREET AND TURN RIGHT INTO LYELL STREET TAXI RANK.'BOUTBOUND FROM LYELL STREET TAXI RANK TURN LEFT INTO QUEEN STREET,TURN RIGHT INTO LYELL STREET ALONG LYEEL STREET INTO CRASHSHAW ROAD ALONG CRAWSHAW ROAD INTO NEWCASTLE ROAD ALONG NEWCASTLE ROAD TURN RIGHT INTO HELPMKAAR ROAD ALONG HELPMKAAR ROAD TURN RIGHT INTO P323 ROAD ALONG P325 ROAD TURN RIGHT INTO SHAKA STREET IN EZAKHENI TAXI RANK.ROUTE TWO'A INBOUND : FROM EZAKHENI D SECTION BUS TERMINUS STIMELA ROAD ALONG STIMELA ROAD TURN LEFT INTO P333 TURN LEFT INTO EZAKHENI INDUSTRIAL AREA(PIETERS)'BOUTBOUND:USE THE SAME ROUTE AS PER FORWARD ROUTE.</p>



GAZETTE

REGION: ALL

GAZETTE PRINT DATE : 29 JANUARY 2014

GAZETTE EXPIRY DATE: 19 FEBRUARY 2014

1) APP0001147	GAZETTE NUMBER: LGKZNG08-2014-JAN
2) ZE SHOBA ID NO. 7003055694084	
3) BB 1237 UMLAZI 3306	
4) APPLICANT TYPE : NEW OPERATING LICENCE	
5) 1 x 15 (SEATED) 0 (STANDING)	
6.1.1.1	<p>ROUTE 1 : HIGHFLATS TO DURBAN FROM HIGHFLATS TAXI RANK, TURN LEFT INTO R612 AND PROCEED TO PARK RYNIE, LEFT INTO N2 AND PROCEED TO DURBAN, ENTERING DURBAN ALONG THE (M4) SOUTHERN FREEWAY, TURN LEFT INTO MOORE ROAD AND PROCEED TO RANK 100A IN SYDNEY ROAD AND RETURN TO HIGHFLATS TAXI RANK AS FOLLOWS: RETURN ROUTE: FROM SYDNEY ROAD TAXI RANK, RIGHT INTO CANBERRA ROAD OR MC DONALD ROAD, RIGHT INTO GALE STREET AND PROCEED AS PER ROUTE 1 IN THE OPPOSITE DIRECTION TO HIGHFLATS TAXI RANK. INBOUND ROUTE SAME AS ROUTE 1 UP TO M4 THEN: LEFT INTO SMITH STREET OR LEFT INTO MOORE ROAD, RIGHT INTO WARWICK AVENUE, LEFT INTO ETNA LANE AND PROCEED TO ETNA ROAD TAXI RANK, AND RETURN SUBSTANTIALLY ALONG THE SAME ROUTES TO HIGHFLATS.</p>
6.1.1.2	<p>ROUTE 2: HIGHFLATS TO PIETERMARITZBURG FROM HIGHFLATS TAXI RANK, RIGHT INTO AND ALONG R612, TURN RIGHT INTO R56 AND PROCEED TO PORT SHEPSTONE ROAD TAXI RANK IN RICHMOND AND RETURN TO R56 AND PROCEED TO PIETERMARITZBURG, ENTERING PIETERMARITZBURG ALONG RICHMOND ROAD, ALEXANDRA ROAD, LEFT INTO COMMERCIAL ROAD, RIGHT INTO LONGMARKET STREET, LEFT INTO OLD MARKET TAXI RANK AND RETURN ALONG LONGMARKET STREET, RIGHT INTO BOSCHOFF STREET, RIGHT INTO LOOP STREET, LEFT INTO COMMERCIAL ROAD AND RETURN TO HIGHFLATS ALONG THE SAME ROUTE IN THE OPPOSITE DIRECTION.</p>
6.1.1.3	<p>ROUTE 3 : HIGHFLATS TO IXOPO FROM HIGHFLATS TAXI RANK INTO ALONG R612 TO IXOPO, LEFT INTO MAIN STREET TO THE IXOPO TAXI RANK IN MAIN STREET AND RETURN TO HIGHFLATS TAXI RANK ALONG THE SAME ROUTE IN THE OPPOSITE DIRECTION.</p>



GAZETTE

REGION: ALL

GAZETTE PRINT DATE : 29 JANUARY 2014

GAZETTE EXPIRY DATE: 19 FEBRUARY 2014

6.1.1.4	ROUTE 4: HIGHFLATS TO UMZINTO FROM HIGHFLATS TAXI RANK, TURN LEFT INTO R612 AND PROCEED TO UMZINTO TAXI RANK AND RETURN ALONG THE SAME ROUTE.
6.1.1.5	ROUTE 5: HIGHFLATS TO HLOKOZI FROM HIGHFLATS TAXI RANK INTO R612, TURN INTO AND ALONG P73 TO HLOKOZI TAXI RANK AND RETURN ALONG THE SAME ROUTE.
6.1.1.6	ROUTE 6: HIGHFLATS TO ST FAITHS FROM HIGHFLATS TAXI RANK TO ST FAITHS TAXI RANK ALONG P68 AND RETURN.



GAZETTE

REGION: ALL

GAZETTE PRINT DATE : 29 JANUARY 2014

GAZETTE EXPIRY DATE: 19 FEBRUARY 2014

1)	APP0001014	GAZETTE NUMBER: LGKZNG08-2014-JAN
2)	BHEKUYISE ZENZELE MBATHA ID NO. 5807155675088	
3)	P O BOX 7232 ESIKHAWINI RICHARDS BAY 3887	
4)	APPLICANT TYPE : NEW OPERATING LICENCE	
5)	IS STILL TO BE ACQUIRED	
6.1.1.1	<p>ROUTE 1. ESIKHAWINI TO RICHARDSBAY</p> <p>DEPART ESIKHAWINI TAXI RANK, TURN LEFT INTO MTHOMBONI ROAD, RIGHT INTO MDLEBE MPUMA (EAST), INTO MELONI (P106) CARRY STRAIGHT DOWN THE B10 (P106), PAST MADLANKALA, TURN RIGHT INTO R34 (JOHN ROSS PARKWAY), TURN LEFT WEST CENTRAL ARTERIAL CARRY STRAIGHT INTO BULLION BOULEVARD, THEN TURN LEFT INTO TAXI CITY RANK RICHARDSBAY, RETURN ALONG THE SAME ROUTE</p>	
6.1.1.2	<p>"ROUTE 2. " ESIKHAWINI TO RICHARDSBAY VIA ALTON</p> <p>DEPART ESIKHAWINI RANK, LEFT INTO MTHOMBONI ROAD, RIGHT INTO MDLEBE MPUMA (EAST), INTO MELONI (P106), CARRY STRAIGHT DOWN THE B10 (P106), PAST MADLANKALA, TURN RIGHT INTO R34 (JOHN ROSS PARKWAY), TURN RIGHT INTO ALUMINA ALLEE, 100 METRES AWAY FROM THE ROAD, OFF LOADING AT BUS STOP (MARINGINI), RETURN BACK STRAIGHT ACROSS ALUMINA ALLEE, OFF LOADING AT AMALGAMATED, ENGINE GARAGE, IKHWEZI DEPORT BELL, SHELL GARAGE, ZCBF, DOLLAR DRIVE, TURN RIGHT AND LEFT INTO BULLION BOULEVARD AND TURN LEFT INTO TAXI RANK RICHARDSBAY, AND RETURN ALONG THE SAME ROUTE</p>	
6.1.1.3	<p>"ROUTE 3. " ESIKHAWINI TO EMPANGENI RAIL</p> <p>DEPART ESIKHAWINI RANK, TURN LEFT INTO MTHOMBONI ROAD, CARRY STRAIGHT INTO D1567, TURN RIGHT INTO N2 (FREEWAY), TURN LEFT INTO R34 (JOHN ROSS PARKWAY), STRAIGHT INTO TANNER ROAD, OFF LOADING AT KENTUCKY, POST OFFICE, EMRIC MOTORS AND TURN LEFT INTO B RANK, OFF LOADING THEN TURN INTO MAIN ROAD, TURN LEFT AND RIGHT GRANTHAM HIGHWAY, BACK INTO R34, TURN RIGHT INTO MAXWELL STREET, THEN LEFT INTO LOT 63 TAXI RANK, TURN RIGHT INTO N2 (NGOYA X ROADS) STRAIGHT TO EMPANGNI CIRCLE, LEFT INTO TANNER ROAD, THEN RIGHT INTO B-RANK, TURN RIGHT INTO TANNER ROAD, TURN LEFT INTO R34, RIGHT INTO MAXWELL STREET, LEFT INTO LOT 63, TAXI RANK EMPANGENI AND RETURN ALONG THE SAME ROUTE</p>	



GAZETTE

REGION: ALL

GAZETTE PRINT DATE : 29 JANUARY 2014

GAZETTE EXPIRY DATE: 19 FEBRUARY 2014

6.1.1.4	<p>ROUTE 4. ESIKHAWINI TO EMPANGENI LOT 63</p> <p>DEPART ESIKHAWINI RANK, TURN LEFT INTO MTHOMBONI ROAD, STRAIGHT INTO D1567, TURN RIGHT INTO N2, LEFT INTO R34 (JOHN ROSS PARKWAY), STRAIGHT INTO MAIN ROAD, OFF LOADING AT SPEEDY, TURN LEFT INTO PRESIDENT SWART AVENUE, OFF LOADING AT CENTRAL PARK, TOTAL GARAGE, TURN RIGHT INTO MAXWELL STREET, THEN LEFT INTO LOT 63 TAXI RANK EMPANGENI AND RETURN ALONG THE SAME ROUTE</p>
6.1.1.5	<p>ROUTE 5. ESIKHAWINI (MPEMBENI) TO RICHARDSBAY</p> <p>DEPART ESIKHAWINI TAXI RANK, TURN RIGHT INTO MTHOMBONI ROAD, CARRY STRAIGHT ACROSS MDLEBE MPUMA ROBOTS ALONG D887 TO MPEMBENI (LEXON TEA ROOM), TURN BACK ALONG D887, STRAIGHT DOWN THE B10 (P106), PAST MADLANKALA, TURN RIGHT INTO R34 (JOHN ROSS PARKWAY), TURN LEFT INTO WEST CENTRAL ARTERIAL, CARRY STRAIGHT TO BULLION BOULEVARD, THEN LEFT INTO TAXI CITY RANK RICHARDSBAY, ALONG THE SAME ROUTE</p>
6.1.1.6	<p>ROUTE 6. ESIKHAWINI (PORT DUNFORD) TO EMPANGENI</p> <p>DEPART ESIKHAWINI RANK TO PORT DUNFORD, ALONG D537 TO KWAMOLI TEA ROOM AND TURN BACK ALONG D537, TURN LEFT INTO D1597, STRAIGHT TO MASONGO X ROADS, TURN LEFT INTO MDLEBE MPUMA, RIGHT INTO MELONI (P106), CARRY STRAIGHT DOWN THE B10 (P106), PAST MADLANKAL, TURN LEFT INTO R34 (JOHN ROSS PARKWAY), TURN LEFT INTO TANNER ROAD, OFFLOADING AT KENTUCKY, POST OFFICE, EMRIC MOTORS, LEFT INTO B-RANK, BACK INTO MAIN ROAD, LEFT AND RIGHT INTO GRANTAM HIGHWAY, TURN RIGHT INTO MAXWELL STREET, THEN LEFT INTO LOT 63 TAXI RANK EMPANGNI, AND RETURN ALONG THE SAME ROUTE</p>
6.1.1.7	<p>ROUTE 7. ESIKHAWINI TO DURBAN</p> <p>DEPART ESIKHAWINI RANK, CARRY STRAIGHT INTO D1567, TURN LEFT INTO N2 FREEWAY, CARRY ON STRAIGHT AND TURN RIGHT INTO ARGYLE ROAD, TURN LEFT INTO UMGENI ROAD, TURN RIGHT INTO LEOPOLD STREET, OFF LOADING AT DURBAN STATION, CARRY STRAIGHT TO MARKET STREET, OFF LOADING AT BEREA NEW MARKET DURBAN, RETURN ALONG THE SAME ROUTE</p>



GAZETTE

REGION: ALL

GAZETTE PRINT DATE : 29 JANUARY 2014

GAZETTE EXPIRY DATE: 19 FEBRUARY 2014

- | | |
|---------|---|
| 6.1.1.8 | <p>CONDITIONS:</p> <ol style="list-style-type: none">1. PASSENGERS MAY BE PICKED UP AND/OR SET DOWN ONLY AT DESIGNATED TAXI RANK OR TAXI STOP, WHICH SHALL EXCLUDE BUS STOPS.2. ENTRY OR RANKING ON PRIVATE PROPERTY IS NOT PERMITTED WITHOUT WRITTEN PERMISSION OF THE LANDLORD, A COPY OF WHICH MUST BE SUPPLIED TO THE BOARD.3. WITHOUT HAVING ENTERED INTO AN AGREEMENT WITH OTHER OPERATORS ON A COMMON ROUTE, AS CONTEMPLATED BY SECTION 88(2) (B) OF ACT 22 OF 2000, THE PICKING UP OR SETTING DOWN OF PASSENGERS ON SUCH ROUTE IS NOT PERMITTED. A COPY OF SUCH AGREEMENT MUST BE SUPPLIED TO THE BOARD.4. AT RANKS, WHETHER ON? STREET OR OFF? STREET, ONLY THE TAXI THAT CAN BE ACCOMMODATED IN THE DEMARCATED AREA MAY OCCUPY THE RANK, EXCESS VEHICLES MUST HOLD ELSEWHERE AT DESIGNATED HOLDING AREAS.5. RANK PERMITS OR LETTERS OF AUTHORITY MUST BE PRODUCED IN RESPECT OF ALL RANKS IN MUNICIPAL AREAS, IN PARTICULAR MAJOR TOWNS AND CITIES AND IN PARTICULAR INTER-PROVINCIAL DESTINATIONS.6. THE ALLOCATION OF ANY ROUTE OR PORTION OF A ROUTE IS SUBJECT TO THE CONDITION THAT IT HAS BEEN APPROVED AND ALLOCATED IN GOOD FAITH AND THAT SUCH ROUTE WILL BE INVALID SHOULD IT TRANSPIRE THAT THE ROUTE OR PORTION THEREOF WILL, OR HAS CAUSED CONFLICT DUE TO IT HAVING BEEN APPROVED BASED ON INCORRECT OR FALSE INFORMATION SUPPLIED TO THE BOARD OR AS A RESULT OF AN ERROR. IN SUCH INSTANCE THE OPERATING LICENCE MUST BE RETURNED TO THE BOARD FOR CORRECTION.7. THE VEHICLE MUST BE COVERED BY MOTOR VEHICLE INSURANCE AS WELL AS PERSONAL LIABILITY INSURANCE |
|---------|---|



GAZETTE

REGION: ALL

GAZETTE PRINT DATE : 29 JANUARY 2014

GAZETTE EXPIRY DATE: 19 FEBRUARY 2014

1)	APP0001155	GAZETTE NUMBER: LGKZNG08-2014-JAN
2)	JOHNSON MPUMELELO KHANYILE ID NO. 7107165552080	
3)	HOPEWELL LOCATION BOX 16 THORNVILLE 3760	
4)	APPLICANT TYPE : NEW OPERATING LICENCE	
5)	1 x 15 (SEATED) 0 (STANDING)	
6.1.1.1	ROUTE 1 HOPEWELL TO DURBAN INBOUND (OUTBOUND) FROM (ORIGIN): HOPEWELL TAXI RANK P117 (KPX0001) VIA P117, P338, N3 (P400, MR1-1, N3) TO (DESTINATION): DURBAN OUTBOUND (RETURN) FROM (ORIGIN): DURBAN VIA N3, P338, P117 TO (DESTINATION): HOPEWELL TAXI RANK P117 (KPX001)	
6.1.1.2	ROUTE 2 HOPEWELL TO MATATIELE INBOUND (FORWARD) FROM (ORIGIN):HOPEWELL TAXI RANK P117 (KPX0001) VIA P117, P338, MR5, DURBAN, CHILLEY, SHEPSTONE, RETURN SHEPSTONE, MR5, (N2) TO (DESTINATION): MATATIELE OUTBOUND (RETURN)FROM (ORIGIN): MATATIELE VIA (N2), MR5, SHEPSTONE, RETURN SHEPSTONE, CHILLEY, DURBAN, MR5, P388, P117 TO (DESTINATION): HOPEWELL TAXI RANK P117 (KPX0001)	
6.1.1.3	ROUTE 3 HOPEWELL TO PIETERMARITZBURG INBOUND (FROWARD) FROM (ORIGIN): HOPEWELL TAXI RANK P117(KPX0001) VIA P117, P338, MR5, RICHMOND, ALEXANDRA, COLLEGE, WEST, BERG TO (DESTINATION):BERG STREET RANK NO.4-JAMES TO EAST(KPC0027)OUTBOUND (RETURN)FROM(ORIGIN): BERG STREET RANK NO.4-JAMES TO EAST (KPC0027) VIA BERG, EAST, PIETERMARITZ, WEST, COLLEGE, ALEXANDRA, RICHMOND, MR5,P338, P117 TO (DESTINATION): HOPEWELL TAXI RANK P117 (KPX001). CONDITIONS: NO PICKING UP OR SETTING DOWN OF PASSENGERS BETWEEN EAST AND FOXHILL ON BOTH FORWARD AND RETURN TRIPS.	



GAZETTE

REGION: ALL

GAZETTE PRINT DATE : 29 JANUARY 2014

GAZETTE EXPIRY DATE: 19 FEBRUARY 2014

1) APP0001157	GAZETTE NUMBER: LGKZNG08-2014-JAN
2) KAKWA MBELE	ID NO. 3612185168084
3) P.O.BOX 2372	LADYSMITH
	3381
4) APPLICANT TYPE :	NEW OPERATING LICENCE
5) 1 x 15 (SEATED) 0 (STANDING)	
6.1.1.1	<p>CONDITIONS/RESTRICTIONS</p> <p>1. PASSENGERS MAY BE PICKED UP AND/OR SET DOWN ONLY AT DESIGNATED TAXI RANK OR TAXI STOP, WHICH SHALL EXCLUDE BUS STOPS.</p> <p>2. ON THE INBOUND TRIP TO DURBAN, NEWCASTLE, DUNDEE, COLENSO, GREYTOWN NO PASSENGERS MAY BE PICKED UP EN ROUTE FROM LEAVING THE MAGISTERIAL OF KLIPRIVER UNTIL REACHING THE DESTINATION RANK.</p> <p>3. ON THE RETURN TRIP TO KLIPRIVER, NO PASSENGERS MAY BE SET DOWN UNTIL REACHING THE MAGISTERIAL DISTRICT OF KLIPRIVER.</p> <p>4. ENTRY OR RANKING ON PRIVATE PROPERTY IS NOT PERMITTED WITHOUT PERMISSION OF THE LANDLORD, A COPY OF WHICH MUST BE SUPPLIED TO THE BOARD BEFORE ISSUE OPERATING LICENSE.</p> <p>5. WITHOUT HAVING ENTERED INTO AN AGREEMENT WITH OTHER OPERATORS ON A COMMON ROUTE, AS CONTEMPLATED BY SECTION 88 (2) (B) OF ACT 22 OF 2000, THE PICKING UP OR SETTING DOWN OF PASSENGERS ON SUCH ROUTE IS NOT PERMITTED. A COPY OF SUCH AGREEMENT MUST BE SUPPLIED TO THE BOARD.</p> <p>6. AT RANKS, WHETHER ON -STREET OR OFF-STREET, ONLY THE TAXIS THAT CAN BE ACCOMMODATED IN THE DEMARCATED AREA MAY OCCUPY THE RANK, EXCESS VEHICLES MUST HOLD ELSEWHERE AT DESIGNATED HOLDING AREAS.</p> <p>7. RANK PERMITS OR LETTERS OF AUTHORITY MUST BE PRODUCED IN RESPECT OF ALL RANKS IN MUNICIPAL ARREARS, IN PARTICULAR MAJOR TOWNS AND CITIES.</p> <p>8. THE ALLOCATION OF ANY ROUTE OR PORTION OF A ROUTE IS SUBJECT TO THE CONDITION THAT IT HAS BEEN APPROVED AND ALLOCATED IN GOOD FAITH AND THAT SUCH ROUTE WILL BE INVALID SHOULD IT TRANSPIRE THAT THE ROUTE OR PORTION THEREOF WILL, OR HAS CAUSED CONFLICT DUE TO IT HAVING BEEN APPROVED BASED ON INCORRECT OR FALSE INFORMATION SUPPLIED TO THE BOARD OR AS A RESULT OF AN ERROR. IN SUCH INSTANCE THE OPERATING LICENSE MUST BE RETURNED TO THE BOARD FOR CORRECTION.</p> <p>9. THE VEHICLE MUST BE COVERED BY MOTOR VEHICLE INSURANCE AS WELL AS PERSONAL LIABILITY INSURANCE.</p>



GAZETTE

REGION: ALL

GAZETTE PRINT DATE : 29 JANUARY 2014

GAZETTE EXPIRY DATE: 19 FEBRUARY 2014

1) APP0001172	GAZETTE NUMBER: LGKZNG08-2014-JAN
2) THOMAS SIYABONGA GETSEMANE ID NO. 6806115452082	
3) 34 KARANTEEN GARDENS MARBLERAY NEWLANDS EAST 4037	
4) APPLICANT TYPE : NEW OPERATING LICENCE	
5) 1 x 13 (SEATED) 0 (STANDING)	
6.1.1.1	<p>CONDITIONS/RESTRICTIONS</p> <p>1.PASSENGERS MAY BE PICKED UP AND/OR SET DOWN ONLY AT DESIGNATED TAXI RANK OR TAXI STOP, WHICH SHALL EXCLUDE BUS STOPS.</p> <p>2.ENTRY OR RANKING ON PRIVATE PROPERTY IS NOT PERMITTED WITHOUT PERMISSION OF THE LANDLORD, A COPY OF WHICH MUST BE SUPPLIED TO THE BOARD BEFORE ISSUE OPERATING LICENSE.</p> <p>3.WITHOUT HAVING ENTERED INTO AN AGREEMENT WITH OTHER OPERATORS ON A COMMON ROUTE, AS CONTEMPLATED BY SECTION 88 (2) (B) OF ACT 22 OF 2000, THE PICKING UP OR SETTING DOWN OF PASSENGERS ON SUCH ROUTE IS NOT PERMITTED. A COPY OF SUCH AGREEMENT MUST BE SUPPLIED TO THE BOARD.</p> <p>4.AT RANKS, WHETHER ON -STREET OR OFF-STREET, ONLY THE TAXIS THAT CAN BE ACCOMMODATED IN THE DEMARCATED AREA MAY OCCUPY THE RANK, EXCESS VEHICLES MUST HOLD ELSEWHERE AT DESIGNATED HOLDING AREAS.</p> <p>5.RANK PERMITS OR LETTERS OF AUTHORITY MUST BE PRODUCED IN RESPECT OF ALL RANKS IN MUNICIPAL ARREARS, IN PARTICULAR MAJOR TOWNS AND CITIES.</p> <p>6.THE ALLOCATION OF ANY ROUTE OR PORTION OF A ROUTE IS SUBJECT TO THE CONDITION THAT IT HAS BEEN APPROVED AND ALLOCATED IN GOOD FAITH AND THAT SUCH ROUTE WILL BE INVALID SHOULD IT TRANSPIRE THAT THE ROUTE OR PORTION THEREOF WILL, OR HAS CAUSED CONFLICT DUE TO IT HAVING BEEN APPROVED BASED ON INCORRECT OR FALSE INFORMATION SUPPLIED TO THE BOARD OR AS A RESULT OF AN ERROR. IN SUCH INSTANCE THE OPERATING LICENSE MUST BE RETURNED TO THE BOARD FOR CORRECTION.</p> <p>7.THE VEHICLE MUST BE COVERED BY MOTOR VEHICLE INSURANCE AS WELL AS PERSONAL LIABILITY INSURANCE.</p>
6.1.1.2	<p>ROUTE 1</p> <p>CATO CREST TO DURBAN</p> <p>INBOUND (FORWARD)</p> <p>FROM APPROVED TAXI RANK IN CATO CREST (GRAMMAR ROAD), RIGHT INTO CROMPTON ROAD INTO MOLVER ROAD, LEFT INTO CATO MANOR, INTO OWEN AVENUE, INTO BIDSTONE ROAD, RIGHT INTO JAN SMUTS HIGHWAY (M13), INTO BEREA ROAD NORTH, INTO OLD DUTCH ROAD, RIGHT INTO MARKET ROAD, RIGHT INTO LEOPOLD STREET, RIGHT INTO WARWICK AVENUE AND PROCEED TURNING LEFT INTO WARWICK AVENUE / OLD DUTCH ROAD TAXI RANK AND RETURN AS FOLLOWS.</p> <p>OUTBOUND (RETURN)</p> <p>FROM WARWICK AVENUE / OLD DUTCH ROAD TAXI RANK RIGHT INTO ALICE STREET RIGHT INTO MARKET ROAD, RIGHT INTO CANONGATE ROAD, INTO THE WESTERN FREEWAY (N3) INTO BEREA ROAD SOUTH, LEFT INTO JAN SMUTS HIGHWAY (M13) LEFT INTO BIDSTONE ROAD, INTO OWEN AVENUE, INTO CATO MANOR ROAD, RIGHT INTO MOLVER ROAD, LEFT INTO CROMPTON ROAD, LEFT INTO GRAMMAR ROAD AND PROCEED TO THE TAXI RANK ON GRAMMAR ROAD.</p>



GAZETTE

REGION: ALL

GAZETTE PRINT DATE : 29 JANUARY 2014

GAZETTE EXPIRY DATE: 19 FEBRUARY 2014

1) APP0001173	GAZETTE NUMBER: LGKZNG08-2014-JAN
2) THEMBINKOSI ALPHEUS TSHABALALA ID NO. 6304155439086	
3) P O BOX 2372 LADYSMITH 3370	
4) APPLICANT TYPE : NEW OPERATING LICENCE	
5) 1 x 15 (SEATED) 0 (STANDING)	
6.1.1.1	<p>WATERSMEET TO LADYSMITH / LYELL STREET TAXI RANK INBOUND: FROM APPROVED WATERSMEET TAXI RANK INTO WATERSMEET ROAD, LOAD, HLATHINI LOAD, GCABHANE LOAD, GCIZELA LOAD, PROCEED WITH WATERSMEET ROAD, TO PEACE TOWN, OFF LOAD PASSENGERS AND PROCEED WITH WATERSMEET ROAD, TURN LEFT INTO R103 HARRISMITH ROAD, ALONG HARRISMITH ROAD, TURN LEFT INTO PORT ROAD, ALONG PORT ROAD TURN LEFT INTO KEATE STREET, PROCEED INTO ALEXANDRA STREET, ALONG ALEXANDRA STREET, TURN RIGHT INTO LYELL STREET, ALONG LYELL STREET, TURN LEFT INTO LYELL STREET TAXI RANK FROM HARRISMITH ROAD INTO KING STREET ALONG KING STREET, TURN LEFT LYELL STREET, ALONG LYELL STREET, TURN RIGHT INTO LYELL STREET TAXI RANK</p> <p>OUTBOUND: FROM LYELL STREET TAXI RANK, TURN LEFT INTO QUEEN STREET, LEFT INTO LYELL STREET, ALONG LYELL STREET, TURN RIGHT INTO KING STREET, INTO PORT ROAD, INTO HARRISMITH ROAD, INTO R103, TURN RIGHT INTO WATERSMEET ROAD, PROCEED TO PEACETOWN LOAD, PROCEED INTO WATERSMEET ROAD INTO GCIZELA OFF LOAD AND LOAD INTO GCABHANE OFF LOAD AND LOAD, TO HLATHINI OFFLOAD AND LOAD FROM LYELL STREET TAXI RANK, TURN LEFT INTO QUEEN STREET, ALONG QUEEN STREET, TURN LEFT INTO KEAT STREET, TURN RIGHT INTO PORT ROAD INTO HARRISMITH ROAD, INTO R103, TURN RIGHT WATERSMEET ROAD, PROCEED TO PEACE TOWN, LOAD PASSENGERS, PROCEED INTO WATERSMEET ROAD, INTO GCIZELA, OFF LOAD AND LOAD PASSENGERS INTO GCABHANE OFF LOAD AND LOAD PASSENGERS TO HLATHINI OFF LOAD AND LOAD PASSENGERS.</p>
6.1.1.2	<p>CONDITIONS/RESTRICTIONS</p> <ol style="list-style-type: none"> 1. PASSENGERS MAY BE PICKED UP AND/OR SET DOWN ONLY AT DESIGNATED TAXI RANK OR TAXI STOP, WHICH SHALL EXCLUDE BUS STOPS. 2. ON THE INBOUND TRIP TO DURBAN, NEWCASTLE, DUNDEE, COLENZO, GREYTOWN NO PASSENGERS MAY BE PICKED UP EN ROUTE FROM LEAVING THE MAGISTERIAL OF KLIPRIVER UNTIL REACHING THE DESTINATION RANK. 3. ON THE RETURN TRIP TO KLIPRIVER, NO PASSENGERS MAY BE SET DOWN UNTIL REACHING THE MAGISTERIAL DISTRICT OF KLIPRIVER. 4. ENTRY OR RANKING ON PRIVATE PROPERTY IS NOT PERMITTED WITHOUT PERMISSION OF THE LANDLORD, A COPY OF WHICH MUST BE SUPPLIED TO THE BOARD BEFORE ISSUE OPERATING LICENSE. 5. WITHOUT HAVING ENTERED INTO AN AGREEMENT WITH OTHER OPERATORS ON A COMMON ROUTE, AS CONTEMPLATED BY SECTION 88 (2) (B) OF ACT 22 OF 2000, THE PICKING UP OR SETTING DOWN OF PASSENGERS ON SUCH ROUTE IS NOT PERMITTED. A COPY OF SUCH AGREEMENT MUST BE SUPPLIED TO THE BOARD. 6. AT RANKS, WHETHER ON -STREET OR OFF-STREET, ONLY THE TAXIS THAT CAN BE ACCOMMODATED IN THE DEMARCATED AREA MAY OCCUPY THE RANK, EXCESS VEHICLES MUST HOLD ELSEWHERE AT DESIGNATED HOLDING AREAS. 7. RANK PERMITS OR LETTERS OF AUTHORITY MUST BE PRODUCED IN RESPECT OF ALL RANKS IN MUNICIPAL ARREARS, IN PARTICULAR MAJOR TOWNS AND CITIES. 8. THE ALLOCATION OF ANY ROUTE OR PORTION OF A ROUTE IS SUBJECT TO THE CONDITION THAT IT HAS BEEN APPROVED AND ALLOCATED IN GOOD FAITH AND THAT SUCH ROUTE WILL BE INVALID SHOULD IT TRANSPIRE THAT THE ROUTE OR PORTION THEREOF WILL, OR HAS CAUSED CONFLICT DUE TO IT HAVING BEEN APPROVED BASED ON INCORRECT OR FALSE INFORMATION SUPPLIED TO THE BOARD OR AS A RESULT OF AN ERROR. IN SUCH INSTANCE THE OPERATING LICENSE MUST BE RETURNED TO THE BOARD FOR CORRECTION. 9. THE VEHICLE MUST BE COVERED BY MOTOR VEHICLE INSURANCE AS WELL AS PERSONAL LIABILITY INSURANCE.



GAZETTE

REGION: ALL

GAZETTE PRINT DATE : 29 JANUARY 2014

GAZETTE EXPIRY DATE: 19 FEBRUARY 2014

1) APP0001174	GAZETTE NUMBER: LGKZNG08-2014-JAN
2) THOMAS SIYABONGA GETSEMANE ID NO. 6806115452082	
3) 34 KARANTEEN GARDENS NEWLANDS EAST 4037	
4) APPLICANT TYPE : NEW OPERATING LICENCE	
5) 1 x 13 (SEATED) 0 (STANDING)	
6.1.1.1	<p>CONDITIONS/RESTRICTIONS</p> <p>1.PASSENGERS MAY BE PICKED UP AND/OR SET DOWN ONLY AT DESIGNATED TAXI RANK OR TAXI STOP, WHICH SHALL EXCLUDE BUS STOPS.</p> <p>2.ENTRY OR RANKING ON PRIVATE PROPERTY IS NOT PERMITTED WITHOUT PERMISSION OF THE LANDLORD, A COPY OF WHICH MUST BE SUPPLIED TO THE BOARD BEFORE ISSUE OPERATING LICENSE.</p> <p>3.WITHOUT HAVING ENTERED INTO AN AGREEMENT WITH OTHER OPERATORS ON A COMMON ROUTE, AS CONTEMPLATED BY SECTION 88 (2) (B) OF ACT 22 OF 2000, THE PICKING UP OR SETTING DOWN OF PASSENGERS ON SUCH ROUTE IS NOT PERMITTED. A COPY OF SUCH AGREEMENT MUST BE SUPPLIED TO THE BOARD.</p> <p>4.AT RANKS, WHETHER ON -STREET OR OFF-STREET, ONLY THE TAXIS THAT CAN BE ACCOMMODATED IN THE DEMARCATED AREA MAY OCCUPY THE RANK, EXCESS VEHICLES MUST HOLD ELSEWHERE AT DESIGNATED HOLDING AREAS.</p> <p>5.RANK PERMITS OR LETTERS OF AUTHORITY MUST BE PRODUCED IN RESPECT OF ALL RANKS IN MUNICIPAL ARREARS, IN PARTICULAR MAJOR TOWNS AND CITIES.</p> <p>6.THE ALLOCATION OF ANY ROUTE OR PORTION OF A ROUTE IS SUBJECT TO THE CONDITION THAT IT HAS BEEN APPROVED AND ALLOCATED IN GOOD FAITH AND THAT SUCH ROUTE WILL BE INVALID SHOULD IT TRANSPIRE THAT THE ROUTE OR PORTION THEREOF WILL, OR HAS CAUSED CONFLICT DUE TO IT HAVING BEEN APPROVED BASED ON INCORRECT OR FALSE INFORMATION SUPPLIED TO THE BOARD OR AS A RESULT OF AN ERROR. IN SUCH INSTANCE THE OPERATING LICENSE MUST BE RETURNED TO THE BOARD FOR CORRECTION.</p> <p>7.THE VEHICLE MUST BE COVERED BY MOTOR VEHICLE INSURANCE AS WELL AS PERSONAL LIABILITY INSURANCE.</p>
6.1.1.2	<p>ROUTE 1</p> <p>CATO CREST TO DURBAN</p> <p>INBOUND (FORWARD)</p> <p>FROM APPROVED TAXI RANK IN CATO CREST (GRAMMAR ROAD), RIGHT INTO CROMPTON ROAD INTO MOLVER ROAD, LEFT INTO CATO MANOR, INTO OWEN AVENUE, INTO BIDSTONE ROAD, RIGHT INTO JAN SMUTS HIGHWAY (M13), INTO BEREA ROAD NORTH, INTO OLD DUTCH ROAD, RIGHT INTO MARKET ROAD, RIGHT INTO LEOPOLD STREET, RIGHT INTO WARWICK AVENUE AND PROCEED TURNING LEFT INTO WARWICK AVENUE / OLD DUTCH ROAD TAXI RANK AND RETURN AS FOLLOWS.</p> <p>OUTBOUND (RETURN)</p> <p>FROM WARWICK AVENUE / OLD DUTCH ROAD TAXI RANK RIGHT INTO ALICE STREET RIGHT INTO MARKET ROAD, RIGHT INTO CANONGATE ROAD, INTO THE WESTERN FREEWAY (N3) INTO BEREA ROAD SOUTH, LEFT INTO JAN SMUTS HIGHWAY (M13) LEFT INTO BIDSTONE ROAD, INTO OWEN AVENUE, INTO CATO MANOR ROAD, RIGHT INTO MOLVER ROAD, LEFT INTO CROMPTON ROAD, LEFT INTO GRAMMAR ROAD AND PROCEED TO THE TAXI RANK ON GRAMMAR ROAD.</p>



GAZETTE

REGION: ALL

GAZETTE PRINT DATE : 29 JANUARY 2014

GAZETTE EXPIRY DATE: 19 FEBRUARY 2014

1) APP0001176	GAZETTE NUMBER: LGKZNG08-2014-JAN
2) MAKHOSINI PATRICK KHANYILE ID NO. 5603275232086	
3) P O BOX 152 WARTBURG 3233	
4) APPLICANT TYPE : NEW OPERATING LICENCE	
5) 1 x 15 (SEATED) 0 (STANDING)	
6.1.1.1	<p>CLAN SYNDICATE - PIETERMARITZBURG INBOUNDFROM (ORIGIN): CLAN SYNDICATE (KPX0049)TO (DESTINATION): QUEEN STREET TAXI TERMINAL (KPX0030)ROUTE: UNNAMED ROAD, P56, P9, UNNAMED ROAD, D239, P9, MR6, BHAMBAHTA (GREYTOWN), D73 CHURCH, OLD MARKET, LANGALIBALELE, (LONGMARKET), MSUKWANA (EAST), CALCUTA.</p> <p>OUTBOUND FROM (ORIGIN): QUEEN STREET TAXI TERMINAL (KP0030) TO (DESTINATION): CLAN SYNDICATE - P526 (KPX0049)ROUTE: CHUTNEY, CHURCH, BHAMBATHA (GREYTOWN), D73MR6, P9, D239, UNNAMED ROAD, P9, P526, UNNAMED ROAD.</p>
6.1.1.2	<p>CONDITIONS/RESTRICTIONS 1.PASSENGERS MAY BE PICKED UP AND/OR SET DOWN ONLY AT DESIGNATED TAXI RANK OR TAXI STOP, WHICH SHALL EXCLUDE BUS STOPS. 2.ENTRY OR RANKING ON PRIVATE PROPERTY IS NOT PERMITTED WITHOUT PERMISSION OF THE LANDLORD, A COPY OF WHICH MUST BE SUPPLIED TO THE BOARD BEFORE ISSUE OPERATING LICENSE. 3.WITHOUT HAVING ENTERED INTO AN AGREEMENT WITH OTHER OPERATORS ON A COMMON ROUTE, AS CONTEMPLATED BY SECTION 88 (2) (B) OF ACT 22 OF 2000, THE PICKING UP OR SETTING DOWN OF PASSENGERS ON SUCH ROUTE IS NOT PERMITTED. A COPY OF SUCH AGREEMENT MUST BE SUPPLIED TO THE BOARD. 4.AT RANKS, WHETHER ON STREET OR OF STREET, ONLY THE TAXIS THAT CAN BE ACCOMMODATED IN THE DEMARCATED AREA MAY OCCUPY THE RANK, EXCESS VEHICLES MUST HOLD ELSEWHERE AT DESIGNATED HOLDING AREAS. 5.RANK PERMITS OR LETTERS OF AUTHORITY MUST BE PRODUCED IN RESPECT OF ALL RANKS IN MUNICIPAL ARREARS, IN PARTICULAR MAJOR TOWNS AND CITIES. 6.THE ALLOCATION OF ANY ROUTE OR PORTION OF A ROUTE IS SUBJECT TO THE CONDITION THAT IT HAS BEEN APPROVED AND ALLOCATED IN GOOD FAITH AND THAT SUCH ROUTE WILL BE INVALID SHOULD IT TRANSPIRE THAT THE ROUTE OR PORTION THEREOF WILL, OR HAS CAUSED CONFLICT DUE TO IT HAVING BEEN APPROVED BASED ON INCORRECT OR FALSE INFORMATION SUPPLIED TO THE BOARD OR AS A RESULT OF AN ERROR. IN SUCH INSTANCE THE OPERATING LICENSE MUST BE RETURNED TO THE BOARD FOR CORRECTION. 7.THE VEHICLE MUST BE COVERED BY MOTOR VEHICLE INSURANCE AS WELL AS PERSONAL LIABILITY INSURANCE.</p>



GAZETTE

REGION: ALL

GAZETTE PRINT DATE : 29 JANUARY 2014

GAZETTE EXPIRY DATE: 19 FEBRUARY 2014

1) APP0001177	GAZETTE NUMBER: LGKZNG08-2014-JAN
2) PC QWABE ID NO. 4910280292083	
3) PO BOX 9846 VRYHEID 3100	
4) APPLICANT TYPE : NEW OPERATING LICENCE	
5) 1 x 15 (SEATED) 0 (STANDING)	
6.1.1.1	<p>ROUTE 15 - JOHANNESBURG ROUTES FROM RAILWAY STATION, TURN RIGHT INTO STRETCH CRESCENT, TO CHURCH STREET, INTO R34 AND TURN RIGHT INTO N11 INTO LAINGSNEK STREET, LEFT INTO JOUBERT STREET, THEN RIGHT AGAIN INTO PIENAAR STREET, IN VOLKRUST, THEN CONTINUE WITH R23 PAST STANDERTON, PASSING GREYLINGSTAD THEN RIGHT TO R51 PASSING BALFOUR TO JOIN N3 PASSING HEIDELBERG TURN LEFT TO M2 WEST, TURN INTO RISSIK STREET, INTO DE VILLIERS, INTO WANDERERS STREET, TAXI RANK IN JOHANNESBURG. RETURN AS PER FORWARD JOURNEY. TARIFFS: AS PER AGREEMENT</p>
6.1.1.2	<p>ROUTE 8 - FROM VRYHEID PLAZA TAXI RANK TO NONGOMA FROM VRYHEID PLAZA TAXI RANK INTO STRETCH CRESCENT ROAD, TURN LEFT INTO R66, CONTINUE WITH THE SAME ROAD, TURN RIGHT INTO R618, PASS NGOME POLICE STATION THEN TURN RIGHT INTO R66, PROCEED ALONG R66 INTO NONGOMA TAXI RANK AND RETURN. RETURN JOURNEY: SAME AS FORWARD JOURNEY.</p>
6.1.1.3	<p>ROUTE 7 - VRYHEID PLAZA TAXI RANK TO NEWCASTLE FROM VRYHEID TAXI RANK INTO CHURCH STREET, INTO R33 TURN RIGHT AT BLOOD RIVER, PASS UTRECHT, THEN TURN LEFT INTO R23 THEN TURN RIGHT AND JOINING ALLEN STREET, PROCEED INTO NEWCASTLE TAXI RANK AND RETURN. RETURN JOURNEY: SAME AS FORWARD JOURNEY.</p>
6.1.1.4	<p>ROUTE 6 VRYHEID PLAZA TAXI RANK TO MAHLABATHINI FROM PLAZA TAXI RANK INTO CHURCH STREET, INTO R34 CONTINUE WITH THE SAME ROAD TURN LEFT INTO R66 AND CONTINUE WITH R66, THEN TURN RIGHT INTO MAHLABATHINI THEN PROCEED TO MASHONA TAXI RANK AND RETURN. RETURN JOURNEY: SAME AS FORWARD JOURNEY.</p>



GAZETTE

REGION: ALL

GAZETTE PRINT DATE : 29 JANUARY 2014

GAZETTE EXPIRY DATE: 19 FEBRUARY 2014

6.1.1.5	<p>ROUTE 5 - VRYHEID PLAZA TO EMPANGENI FROM VRYHEID PLAZA TAXI RANK IN VRYHEID INTO STRETCH CRESCENT, TURN LEFT INTO EAST STREET INTO R34 AND CONTINUE WITH THE SAME ROAD, PASS MELMOTH TURN LEFT TO NKWALINI, CONTINUE THE SAME ROAD AND TURN RIGHT INTO EMPANGENI TAXI RANK AND RETURN.</p> <p>RETURN JOURNEY: SAME AS FORWARD JOURNEY.</p>
6.1.1.6	<p>ROUTE 4 - FROM VRYHEID PLAZA TO DURBAN FROM VRYHEID PLAZA TAXI RANK LEFT INTO EAST STREET INTO R34 AND CONTINUE ALONG R34, PASS MELMOTH JOINING R66, PASS ESHOWE, PASS GINGINDLOVU TILL JOIN N2 PROCEED ALONG N2, PASS BALLITO THEN CONTINUE ALONG THE COAST THEN TURN LEFT INTO UMGENI ROAD AND TURN RIGHT INTO LEOPARD STREET THEN JOIN BEREA ROAD, CONTINUE INTO NEW MARKET TURN INTO OLD FORT ROAD THEN TURN LEFT INTO UMGENI ROAD AGAIN INTO NEW DURBAN STATION TAXI RANK AND RETURN.</p> <p>RETURN JOURNEY: SAME AS FORWARD JOURNEY</p>
6.1.1.7	<p>ROUTE 3 - VRYHEID PLAZA TO PONGOLA FROM VRYHEID PLAZA TAXI RANK INTO STRETCH CRESCENT, TURN LEFT INTO R69, CONTINUE ALONG R69, PASS LOUWSBURG, CONTINUE ALONG R69 THEN TURN LEFT IN N2 AND PROCEED UNTIL REACHING PONGOLA TAXI RANK, AND RETURN.</p> <p>RETURN JOURNEY: SAME AS FORWARD.</p>
6.1.1.8	<p>ROUTE 2 - VRYHEID PLAZA TO PAULPIETTERSBURG FROM VRYHEID PLAZA TAXI RANK INTO STRETCH CRESCENT ROAD, TURN LEFT INTO R69, TURN LEFT INTO P34/4, CONTINUE WITH THE SAME ROAD AND TURN RIGHT INTO PAULPIETTERSBURG TAXI RANK AND RETURN.</p> <p>FROM VRYHEID PLAZA TAXI RANK, INTO CHURCH STREET, TURN RIGHT INTO EMMET STREET, JOIN R33, CONTINUE WITH THE SAME ROAD AND TURN RIGHT INTO PAULPIETTERSBURG TAXI RANK AND RETURN.</p> <p>RETURN JOURNEY: SAME AS FORWARD JOURNEY.</p>



GAZETTE

REGION: ALL

GAZETTE PRINT DATE : 29 JANUARY 2014

GAZETTE EXPIRY DATE: 19 FEBRUARY 2014

6.1.1.9	ROUTE 1 - FROM VRYHEID PLAZA TAXI RANK TO DUNDEE FROM VRYHEID PLAZA TAXI RANK, TURN RIGHT INTO CHURCH STREET, CONTINUE ALONG CHURCH STREET, JOIN R34 BECOMING R33, INTO AND ALONG R33, TURN RIGHT INTO DUNDEE TAXI RANK AND RETURN.
---------	--

RETURN JOURNEY: SAME AS FORWARD JOURNEY.



GAZETTE

REGION: ALL

GAZETTE PRINT DATE : 29 JANUARY 2014

GAZETTE EXPIRY DATE: 19 FEBRUARY 2014

<p>1) APP0001180</p> <p>2) NZ MDLALOSE ID NO. 7304150356086</p> <p>3) N 55 MATHINTA ROAD NTUZUMA 4310</p> <p>4) APPLICANT TYPE : NEW OPERATING LICENCE</p> <p>5) 1 x 14 (SEATED) 0 (STANDING)</p>	<p>GAZETTE NUMBER: LGKZNG08-2014-JAN</p>
<p>6.1.1.1</p>	<p>NTUZUMA TO DURBAN</p> <p>1.1 FROM ITHENDELE DRIVE TAXI RANK NEAR KWANOZAZA SHOPPING CENTRE ALONG ANY OF ROUTES (S) 1 TO 4 ABOVE INTO NTUZUMA ACCESS ROAD RIGHT INTO KWAMASHU HIGHWAY (M25) INTO NORTH COAST ROAD INTO UMGENI ROAD (PROCEED TO SOLDIER'S WAY AND TO SOLDIER'S WAY TAXI RANK OR RIGHT INTO LEOPOLD STREET STREET RIGHT INTO WARWICK AVENUE INTO CENTENARY ROAD AND PROCEED TO CENTENARY ROAD TAXI RANK) RESTRICTION (NO PICKING UP NO FORWARD LEG ALONG UMGENI ROAD AND NO SETTING DOWN ON RETURN LEG ALONG UMGENI ROAD.</p> <p>1.2 FROM ITHENDELE DRIVE TAXI RANK NEAR KWANOZAZA SHOPPING CENTRE ALONG ANY OF THE INNER CIRCLE ROUTES WITHIN NTUZUMA AS PER ROUTES 1 TO 4 ABOVE INTO KWAMASHU HIGHWAY(M25) RIGHT INTO THE N2 LEFT INTO INANDA ROAD (M21) INTO SEA COW LAKE ROAD RIGHT INTO NORTH COAST ROAD AND PROCEED TO THE END POINTS AS IN 1.1 ABOVE.</p> <p>1.3 FROM THE STATING POINT IN 1.1 ABOVE INTO KWAMASHU HIGHWAY (M25) RIGHT INTO THE N2 LEFT INTO INANDA ROAD (M21) OFF RAMP LEFT INTO UMGENI ROAD (M19) ALONG UMGENI ROAD AND PROCEED TO THE END POINTS AS IN 1.1</p> <p>1.4 FROM THE STARTING POINT IN 1.1 ABOVE INTO KWAMASHU HIGHWAY RIGHT INTO THE N2 ALONG THE N2 LEFT INTO THE N3 ALONG THE N3 INTO OLD DUTCH ROAD (LEFT INTO CENTENARY ROAD AND PROCEED TO CENTENARY ROAD TAXI RANK OR INTO ALICE STREET RIGHT INTO SOLDIER'S WAY AND PROCEED TO SOLDIER'S WAY TAXI RANK.</p> <p>1.5 FROM THE STARTING POINT IN 1.1 ABOVE INTO KWAMASHU HIGHWAY (M25) INTO NORTH COAST ROAD INTO UMGENI ROAD LEFT INTO ARGYLE ROAD RIGHT INTO BRICKHILL ROAD INTO POINT ROAD RIGHT INTO BAY TERRACE RIGHT INTO STANGER STREET LEFT INTO ORDNANCE ROAD LEFT INTO SOLDIER'S WAY RIGHT INTO QUEEN STREET RIGHT INTO FIELD STREET AND PROCEED TO SOLDIER'S WAY TAXI RANK OR INTO LEOPOLD STREET RIGHT INTO WARWICK AVENUE INTO CENTENARY ROAD AND PROCEED TO CENTENARY ROAD TAXI RANK) RESTRICTION (NO PICKING UPON FORWARD LEG ALONG UMGENI ROAD AND NO SETTING DOWN ON RETURN LEG ALONG UMGENI ROAD)</p>
<p>6.1.1.2</p>	<p>NTUZUMA TO PINETOWN</p> <p>1.1 FROM THE STARTING POINT ON ITHENDELE DRIVE NEAR KWANOZAZA SHOPPING CENTRE ALONG ANY OF THE INNER CIRCLE ROUTES 1 TO 4 WITHIN NTUZUMA TOWNSHIP ALONG ITHENDELE DRIVE LEFT INTO NTUZUMA ACCESS ROAD RIGHT INTO KWAMASHU HIGHWAY (M25) TURN RIGHT INTO THE N2 ALONG THE N2 LEFT INTO INANDA ROAD (M21) OFF RAMP RIGHT INTO UMGENI ROAD (M19) INTO ST JOHNS AVENUE RIGHT INTO OLD MAIN ROAD LEFT INTO MOODIE STREET RIGHT INTO HILL STREET AND PROCEED TO THE END POINT ON HILL STREET.</p> <p>1.2 FROM THE STARTING POINT ABOVE ALONG THE ROUTES INDICATED ABOVE RIGHT INTO THE N2 ALONG THE N2 INTO THE N3 INTO THE M13 RIGHT INTO OLD MAIN ROAD RIGHT INTO MOODIE STREET RIGHT INTO HILL STREET AND PROCEED TO THE END POINT ON HILL STREET.</p> <p>1.3 FROM THE STARTING POINT ABOVE ALONG THE ROUTES INDICATED ABOVE RIGHT INTO UMGENI ROAD (M19) ALONG THE M19 RIGHT INTO OTTO VOLEK ROAD LEFT INTO SHEPSTONE ROAD LEFT INTO REGENT STREET RIGHT INTO CHELSEA AVENUE LEFT INTO CHELSEA AVENUE LEFT INTO ESCOM ROAD RIGHT INTO OLD MAIN ROAD RIGHT INTO TRAFFORD ROAD LEFT INTO HILLCLIMB ROAD LEFT INTO KYALAMI ROAD INTO CIRCUIT ROAD LEFT INTO MALCOLM ROAD LEFT INTO ALBERT ROAD LEFT INTO ALEXANDER ROAD LEFT INTO OLD MAIN ROAD RIGHT INTO MOODIE STREET RIGHT INTO HILL STREET AND PROCEED TO THE TAXI RANK ON HILL STREET.</p>



GAZETTE

REGION: ALL

GAZETTE PRINT DATE : 29 JANUARY 2014

GAZETTE EXPIRY DATE: 19 FEBRUARY 2014

6.1.1.3	<p>NTUZUMA TO VERULAM</p> <p>FROM THE STARTING POINT (ITHENDELE DRIVE TAXI RANK) NEAR KWANOZAZA SHOPPING CENTRE ALONG ANY OF THE INNER CIRCLE ROUTES 1 TO 4 WITHIN NTUZUMA TOWNSHIP ALONG ITHENDELE DRIVE LEFT INTO NTUZUMA ACCESS ROAD RIGHT INTO KWAMASHU HIGHWAY (M25) ALONG THE M25 LEFT INTO R102 PASS WHITE HOUSE SHOPPING CENTRE ALONG R102 RIGHT INTO WICK STREET LEFT INTO IRELAND STREET AND PROCEED TO AN APPROVED TAXI RANK ON IRELAND STREET.</p> <p>ALTERNATIVE ROUTE ALONG THE SAME ROUTE ABOVE INTO NTUZUMA ACCESS ROAD INTO INDUSTRIAL PARK ROAD LEFT INTO PHOENIX HIGHWAY LEFT INTO R102 AND PROCEED TO VERULAM AS PER THE ABOVE ROUTE. RESTRICTION: NO PICKING UP OF PASSENGERS ON PHOENIX HIGHWAY.</p>
6.1.1.4	<p>ROUTE 4 NTUZUMA TO PHOENIX (UMHLANGA) FROM THE STARTING POINT (ITHENDELE DRIVE TAXI RANK) NEAR KWANOZAZA SHOPPING CENTRE ALONG ANY OF THE INNER CIRCLE ROUTES 1 TO 4 WITHIN NTUZUMA TOWNSHIP ALONG ITHENDELE DRIVE LEFT INTO NTUZUMA ACCESS ROAD INTO INDUSTRIAL PARK ROAD LEFT INTO PHOENIX HIGHWAY RIGHT INTO INTO M41 LEFT INTO UMHLANGA ROCKS DRIVE INTO LIGHTHOUSE ROAD LEFT INTO TANGER WAY RIGHT INTO LAGOON DRIVE RIGHT INTO LIGHT HOUSE ROAD LEFT INTO AN ON RAMP TO THE M4 RIGHT INTO ARGYLE ROAD LEFT INTO UMGENI ROAD LEFT INTO UMGENI ROAD AND PROCEED TO THE RANK (S) AS PER ANY OF THE ROUTES (1.1 TO 1.5) ALTERNATIVE ROUTE ALONG THE M25 LEFT INTO THE N2 RIGHT INTO THE M41 AND PROCEED AS PER THE ABOVE ROUTE.</p>
6.1.1.5	<p>ROUTE 5 DURBAN TO NTUZUMA RETURN JOURNEY (S) 5.1 FROM SOLDIER'S WAY TAXI RANK RIGHT INTO FIELD STREET INTO ALBERT STREET INTO UMGENI ROAD INTO NORTH COAST ROAD INTO KWAMASHU HIGHWAY (M25) LEFT INTO NTUZUMA ACCESS ROAD ALONG NTUZUMA ACCESS ROAD RIGHT INTO ITHENDELE DRIVE AND PROCEED TO NTUZUMA ALONG ANY OF THE INNER CIRCLE ROUTES WITHIN NTUZUMA. 5.2 FROM CENTENARY ROAD TAXI RANK RIGHT INTO MARKET ROAD LEFT INTO ALICE STREET LEFT INTO ALBERT STREET INTO UMGENI ROAD INTO NORTH COAST ROAD INTO KWAMASHU HIGHWAY (M25) AND PROCEED TO THE END POINT ALONG ROUTES IN 5.1 ABOVE. 5.3 (FROM SOLDIER'S WAY TAXI RANK RIGHT INTO FIELD STREET LEFT INTO LEOPOLD STREET INTO CANONGATE ROAD OR FROM CENTENARY ROAD TAXI RANK RIGHT INTO MARKET ROAD RIGHT INTO LEOPOLD STREET INTO CANONGATE ROAD) INTO THE WESTERN FREEWAY (N3) INTO THE N2 LEFT INTO KWAMASHU HIGHWAY (M25) AND PROCEED TO THE END POINT ALONG ROUTES IN 5.1 ABOVE.</p>
6.1.1.6	<p>ROUTE 6 INNER CIRCLE6. RETURN ROUTES 6.1 KWAMASHU TO NTUZUMA FROM KWAMASHU MAIN TAXI RANK ON MALANDELA ROAD, INTO BHEJANE ROAD, LEFT INTO NYALA ROAD, INTO ITHENDELE DRIVE AND PROCEED TO THE INNER CIRCLE ROUTES WITHIN NTUZUMA AND TO THE RANK ON ITHENDELE DRIVE NEAR BHEKUZULU DRIVE. 6.1.1 ALTERNATIVE ROUTE FROM KWAMASHU MAIN TAXI RANK ON MALANDELA ROAD, INTO BHEJANE ROAD, LEFT INTO NYALA ROAD, INTO UNDIYAZANA GROVE, INTO INGCEBO DRIVE, RIGHT INTO IBHUCU DRIVE, RIGHT INTO UMBHALANE, RIGHT INTO IHOBHE AVENUE, LEFT INTO ITHENDELE DRIVE AND PROCEED TO THE INNER CIRCLE ROUTES WITHIN NTUZUMA TAKE-OUT AND TO THE END POINT ON ITHENDELE DRIVE NEAR BHEKUZULU DROVE. 6.2. BESTER'S TAXI RANK TO NTUZUMA FROM BESTER'S TAXI RANK, LEFT INTO NTUZUMA ACCESS ROAD, RIGHT INTO ITHENDELE DRIVE AND PROCEED TO ANY OF THE INNER CIRCLE ROUTE(S) 1 TO 4 ABOVE, AND TO THE END POINT ON ITHENDELE DRIVE AND BHEKUZULU DRIVE TAXI RANK. 6.3. KWAMASHU CROSSROADS TO NTUZUMA FROM KWAMASHU CROSSROADS TAXI RANK, LEFT INTO MALANDELA ROAD, LEFT INTO KWAMASHU HIGHWAY (M25), LEFT INTO NTUZUMA ACCESS ROAD, RIGHT INTO ITHENDELE DRIVE AND PROCEED TO ANY OF THE INNER CIRCLE ROUTE(S) 1 TO 4 ABOVE, UNTIL THE END POINT ON ITHENDELE NEAR BHEKUZULU DRIVE TAXI RANK.</p>



GAZETTE

REGION: ALL

GAZETTE PRINT DATE : 29 JANUARY 2014

GAZETTE EXPIRY DATE: 19 FEBRUARY 2014

1) APP0001184	GAZETTE NUMBER: LGKZNG08-2014-JAN
2) VUSUMUZI FREDERICK MNGADI ID NO. 4404035366087	
3) D 708 MHLOPHENKOLO ROAD KWAMASHU 4360	
4) APPLICANT TYPE : NEW OPERATING LICENCE	
5) IS STILL TO BE ACQUIRED	
6.1.1.1	<p>ROUTE 1.A KWA-MASHU TOWNSHIP TO DURBAN INWARDS: FROM KWA-MASHU TAXI RANK TO DURBAN KWA-MASHU TAXI RANK, INTO MALANDELA ROAD, INTO INANDA ROAD, INTO INANDA HIGHWAY, RIGHT INTO N2, INTO WESTERN FREEWAY (N3) ALONG THE WESTERN FREEWAY (N3), LEFT INTO BEREA ROAD NORTH, INTO OLD DUTCH ROAD, ALICE STREET, RIGHT INTO GREY STREET, LEFT INTO COMMERCIAL, LEFT INTO FIELD STREET TO SOLDIER'S WAY TAXI RANK. ALTERNATIVELY: FROM COMMERCIAL ROAD, RIGHT INTO GARDNER STREET, RIGHT INTO PINE STREET TO WESTERN FREEWAY. OUTWARDS: FROM DURBAN BACK TO KWA-MASHU FROM SOLDIER'S WAY TAXI RANK, TO FIELD STREET, LEFT INTO LEOPOLD STREET, TO CANNONGATE ROAD, INTO WESTERN FREEWAY (N3), INTO N2, INANDA ROAD OFF-RAMP, INANDA HIGHWAY, MALANDELA ROAD.</p>



GAZETTE

REGION: ALL

GAZETTE PRINT DATE : 29 JANUARY 2014

GAZETTE EXPIRY DATE: 19 FEBRUARY 2014

6.1.1.2 FROM KWAMASHU SECTIONS C,D,& B,K & J AND L & M TO DURBAN

2.1 C, D & B:

UBUBANE ROAD, RIGHT INTO ISIGWEGWE ROAD, INTO ISIPINGO ROAD, LEFT INTO AMANZIMTOTI ROAD, LEFT INTO MALANDELA ROAD, INTO INANDA ROAD, INTO INANDA HIGHWAY, RIGHT INTO N2, INTO WESTERN FREEWAY (N3) ALONG WESTERN FREEWAY (N3), LEFT TO BEREHA ROAD NORTH, OLD DUTCH ROAD, ALICE STREET, RIGHT INTO GREY STREET, LEFT INTO COMMERCIAL, LEFT INTO FIELD TO SOLDIER'S WAY TAXI RANK.

ALTERNATIVELY: FROM COMMERCIAL ROAD, RIGHT GARDNER STREET, RIGHT INTO PINE STREET INTO WESTERN FREEWAY.

ALTERNATIVELY: MALANDELA ROAD, M25, N2, INTO WESTERN FREEWAY (N3).

2.2 K & J

NKONJANE ROAD, LEFT INTO SIGWACA ROAD, RIGHT INTO PHOTHWE ROAD, RIGHT INTO MPANGELE ROAD, LEFT INTO MCAKA ROAD, LEFT INTO MKHIWANE ROAD, RIGHT INTO NYALA ROAD, INTO UNDLONDLO ROAD, RIGHT INTO MALANDELA ROAD, INANDA ROAD, INTO INANDA HIGHWAY, RIGHT INTO N2 INTO WESTERN FREEWAY (N3) EAST BOUND, ALONG TO WESTERN FREEWAY (N3), LEFT TO BEREHA ROAD NORTH, INTO OLD DUTCH ROAD, ALICE STREET, RIGHT INTO GREY STREET, LEFT INTO COMMERCIAL, LEFT INTO FIELD, TO SOLDIER'S WAY TAXI RANK.

ALTERNATIVELY: FROM COMMERCIAL ROAD, RIGHT INTO GARDNER STREET, RIGHT INTO PINE STREET TO WESTERN FREEWAY.

ALTERNATIVELY: MALANDELA ROAD, M25, N2, INTO WESTERN FREEWAY (N3).

2.3. L & M:

BHEJANE ROAD, RIGHT INTO HLOBANE ROAD, LEFT INTO LUTHULI ROAD, RIGHT INTO ZULU ROAD, LEFT INTO NTOMBELA ROAD, RIGHT INTO MALANDELA ROAD, INTO INANDA ROAD, INTO INANDA HIGHWAY, RIGHT INTO N2 WESTERN FREEWAY (N3) EAST BOUND, ALONG TO WESTERN FREEWAY (N3), LEFT TO BEREHA ROAD, INTO OLD DUTCH ROAD, ALICE STREET, RIGHT INTO GREY STREET, LEFT INTO COMMERCIAL, LEFT INTO FIELD STREET, TO SOLDIER'S WAY TAXI RANK.

ALTERNATIVELY: FROM COMMERCIAL ROAD, RIGHT INTO GARDNER STREET, RIGHT INTO PINE STREET TO WESTERN FREEWAY.

ALTERNATIVELY: MALANDELA ROAD, M25, N2, INTO WESTERN FREEWAY (N3).

ALTERNATIVELY: NYALA ROAD, LEFT INTO PHITHI, INTO MDONI ROAD, NYALA, INTO MBONDWE ROAD, RIGHT INTO SIBISI ROAD, INTO MKHWANAZI ROAD, LEFT INTO MAKHATHINI ROAD, LEFT INTO MLANGENI ROAD, LEFT INTO NTOMBELA ROAD INTO INANDA ROAD, INTO INANDA HIGHWAY, RIGHT INTO N2 INTO WESTERN FREEWAY (N3) EAST BOUND, ALONG TO WESTERN FREEWAY (N3), LEFT TO BEREHA ROAD NORTH, INTO OLD DUTCH ROAD, ALICE STREET, RIGHT INTO GREY STREET, LEFT INTO COMMERCIAL, LEFT INTO FIELD STREET, TO SOLDIER'S WAY TAXI RANK.

ALTERNATIVELY: FROM COMMERCIAL ROAD, RIGHT INTO GARDNER STREET, RIGHT INTO PINE STREET TO WESTERN FREEWAY.

ALTERNATIVELY:



GAZETTE

REGION: ALL

GAZETTE PRINT DATE : 29 JANUARY 2014

GAZETTE EXPIRY DATE: 19 FEBRUARY 2014

1) APP0001189	GAZETTE NUMBER: LGKZNG08-2014-JAN
2) BUTHELEZI NL ID NO. 5304125423088	
3) A 83 SICELI ROAD NEWTOWN 4310	
4) APPLICANT TYPE : NEW OPERATING LICENCE	
5) 1 x 15 (SEATED) 0 (STANDING)	
6.1.1.1	<p>APPROVED ROUTES 1,2,3,4,5 NEWTOWN ABC TRANS MINIBUS OWNERS ASSOCIATION ROUTE 1</p> <p>1. INNER CIRCLE ROUTES WITHIN NEWTOWN A,B,&C, SOWETO & INANDA GLEBE A. FROM A TAXI RANK CORNER OF KING BHEKUZULU ROAD AND AN ACCESS ROAD TO NEWTOWN "A", LEFT INTO KING BHEKUZULU ROAD, TURN RIGHT PROCEEDING ALONG KING BHEKUZULU ROAD, TURN LEFT BEFORE THE MARKET, PROCEED ALONG THIS ROAD PARALLEL TO SOWETO, PROCEED UNTIL INTERSECTION WITH KING BHEKUZULU ROAD, PROCEED TO THE RANK CORNER OF KING BHEKUZULU ROAD AND THE ROAD TO INANDA NEWTOWN "A". B. FROM THE RANK IN (1) ABOVE, LEFT INTO KING BHEKUZULU ROAD, PROCEED TURN LEFT INTO KING BHEKUZULU ROAD, RIGHT INTO KING BHEKUZULU ROAD, LEFT INTO UNNAMED ROAD TO INANDA GLEBE. TURN LEFT AND PROCEED ALONG AN UNNAMED ROAD UNTIL INTERSECTION WITH SOWETO GROVE, LEFT INTO SOWETO GROVE, TURN RIGHT INTO KING BHEKUZULU DRIVE, ALONG SANDLWANA DRIVE INTO SIYAYA ROAD, LEFT INTO KING BHEKUZULU ROAD, RIGHT INTO KHUPHUKA GROVE, LEFT INTO PHAPHAMA AVENUE, PROCEED TURNING LEFT INTO PHAPHAMA AVENUE, TURN RIGHT INTO M25..... C. FROM THE RANK CORNER OF KING BHEKUZULU ROAD AND THE ACCESS ROAD TO NEWTOWN "A", TURN RIGHT INTO KING BHEKUZULU ROAD, RIGHT INTO AN ACCESS ROAD, LEFT INTO KING BHEKUZULU ROAD, LEFT INTO SANDLWANA DRIVE, ALONG SANDLWANA DRIVE, INTO SIYAYA ROAD, RIGHT INTO KING BHEKUZULU ROAD, LEFT INTO SINAMUVA DRIVE, RIGHT INTO SOMLANDELA DRIVE, RIGHT INTO AN UNNAMED ROAD, LEFT INTO ITHENDELE DRIVE, LEFT INTO NTUZUMA ACCESS ROAD, RIGHT INTO M25..... D. FROM A TAXI RANK CORNER OF KING BHEKUZULU ROAD AND ACCESS ROAD TO NEWTOWN "A", RIGHT INTO KING BHEKUZULU ROAD, INTO ACCESS ROAD, INTO SOWETO GROVE, RIGHT INTO SENZAKAHLE WALK, RIGHT INTO MASICEBE WAY AND PROCEED TURNING LEFT INTO SOWETO GROVE, THEN RIGHT INTO KING BHEKUZULU ROAD, LEFT INTO SANDLWANA DRIVE AND PROCEED AS PER ROUTE (B) ABOVE.</p>
6.1.1.2	<p>ROUTE 2 2. FROM ANY OF THE ABOVE ROUTES TO THE FOLLOWING DESTINATIONS:</p> <p>2.1. BESTER'S TAXI RANK FROM ANY OF THE INNER CIRCLE ROUTES ABOVE, INTO KING BHEKUZULU ROAD, ALONG KING BHEKUZULU ROAD, LEFT INTO ITHENDELE DRIVE, LEFT INTO NTUZUMA ACCESS ROAD, RIGHT INTO THE ON-RAMP TO THE M25, RIGHT INTO BESTER'S TAXI RANK AND RETURN ALONG THE SAME ROUTE IN REVERSE.</p> <p>2.2. KWAMASHU CROSSROADS FROM ANY OF THE INNER CIRCLE ROUTES ABOVE INTO M25, RIGHT PROCEEDING ALONG M25 ON-RAMP, INTO M25, LEFT INTO MALANDELA ROAD OFF-RAMP, RIGHT INTO MALANDELA ROAD, AND PROCEED TURNING RIGHT INTO KWAMASHU CROSSROADS TAXI RANK AND RETURN ALONG THE SAME ROUTE IN REVERSE.</p> <p>2.3. KWAMASHU STATION FROM ANY OF THE INNER CIRCLE ROUTES ABOVE INTO ITHENDELE ROAD INTO:</p> <p>2.3.1. NYALA ROAD, PROCEED ALONG NYALA ROAD, RIGHT INTO BHEJANE ROAD AND PROCEED TO KWAMASHU TAXI RANK AND RETURN ALONG THE SAME ROUTE IN REVERSE.</p> <p>2.3.2. NYALA ROAD, LEFT INTO SIBISI ROAD, RIGHT INTO BHEJANE ROAD AND PROCEED TO KWAMASHU TAXI RANK AND RETURN ALONG THE SAME ROUTE IN REVERSE.</p>



GAZETTE

REGION: ALL

GAZETTE PRINT DATE : 29 JANUARY 2014

GAZETTE EXPIRY DATE: 19 FEBRUARY 2014

6.1.1.3	<p>ROUTE 3</p> <p>FORWARD ROUTE: FROM ANY OF THE INNER CIRCLE ROUTE ABOVE TO:</p> <p>3. DURBAN (AND RETURN AS PER ROUTES IN 5)</p> <p>3.1. OLD NORTH COAST ROAD</p> <p>NORTH COAST ROAD PASS CONNAUGHT BRIDGE INTO UMGENI ROAD, ALONG UMGENI ROAD INTO SOLDIERS WAY, SOLDIERS WAY TAXI RANK INTO FIELD STREET, LEOPOLD STREET, WARWICK AVENUE INTO CENTENARY ROAD TAXI RANK.</p> <p>3.2. VIA SPAGHETTI JUNCTION</p> <p>N2 ON RAMP TO SPAGHETTI JUNCTION ALONG N3, INTO OLD DUTCH ROAD, LEFT INTO CENTENARY ROAD AND PROCEED TO CENTENARY ROAD TAXI RANK.</p> <p>3.3. VIA POINT</p> <p>ALONG UMGENI ROAD, ARGYLE ROAD, BRICKHILL ROAD, POINT ROAD, BAY TERRACE, STANGER STREET, ORDNANCE ROAD, LEFT INTO SOLDIERS WAY, RIGHT INTO QUEENS STREET, RIGHT INTO FIELD STREET, RIGHT INTO SOLDIER'S WAY TAXI RANK.</p> <p>(RESTRICTED FROM PICKING UP OR SETTING DOWN INTERMEDIATE PASSENGERS FROM ARGYLE ROAD TO ORDNANCE ROAD ON FORWARD AND RETURN JOURNEYS).</p>
---------	--



GAZETTE

REGION: ALL

GAZETTE PRINT DATE : 29 JANUARY 2014

GAZETTE EXPIRY DATE: 19 FEBRUARY 2014

1) APP0001193	GAZETTE NUMBER: LGKZNG08-2014-JAN
2) VUSUMUZI FREDERICK MNGADI ID NO. 4404035366087	
3) D708 MHLOPHENKOLO ROAD KWAMASHU 4360	
4) APPLICANT TYPE : NEW OPERATING LICENCE	
5) IS STILL TO BE ACQUIRED	
6.1.1.1	<p>ROUTE 1.A KWA-MASHU TOWNSHIP TO DURBAN INWARDS: FROM KWA-MASHU TAXI RANK TO DURBAN KWA-MASHU TAXI RANK, INTO MALANDELA ROAD, INTO INANDA ROAD, INTO INANDA HIGHWAY, RIGHT INTO N2, INTO WESTERN FREEWAY (N3) ALONG THE WESTERN FREEWAY (N3), LEFT INTO BEREA ROAD NORTH, INTO OLD DUTCH ROAD, ALICE STREET, RIGHT INTO GREY STREET, LEFT INTO COMMERCIAL, LEFT INTO FIELD STREET TO SOLDIER'S WAY TAXI RANK. ALTERNATIVELY: FROM COMMERCIAL ROAD, RIGHT INTO GARDNER STREET, RIGHT INTO PINE STREET TO WESTERN FREEWAY. OUTWARDS: FROM DURBAN BACK TO KWA-MASHU FROM SOLDIER'S WAY TAXI RANK, TO FIELD STREET, LEFT INTO LEOPOLD STREET, TO CANNONGATE ROAD, INTO WESTERN FREEWAY (N3), INTO N2, INANDA ROAD OFF-RAMP, INANDA HIGHWAY, MALANDELA ROAD.</p>



GAZETTE

REGION: ALL

GAZETTE PRINT DATE : 29 JANUARY 2014

GAZETTE EXPIRY DATE: 19 FEBRUARY 2014

6.1.1.2 FROM KWAMASHU SECTIONS C,D,& B,K & J AND L & M TO DURBAN

2.1 C, D & B:

UBUBANE ROAD, RIGHT INTO ISIGWEGWE ROAD, INTO ISIPINGO ROAD, LEFT INTO AMANZIMTOTI ROAD, LEFT INTO MALANDELA ROAD, INTO INANDA ROAD, INTO INANDA HIGHWAY, RIGHT INTO N2, INTO WESTERN FREEWAY (N3) ALONG WESTERN FREEWAY (N3), LEFT TO BEREA ROAD NORTH, OLD DUTCH ROAD, ALICE STREET, RIGHT INTO GREY STREET, LEFT INTO COMMERCIAL, LEFT INTO FIELD TO SOLDIER'S WAY TAXI RANK.

ALTERNATIVELY: FROM COMMERCIAL ROAD, RIGHT GARDNER STREET, RIGHT INTO PINE STREET INTO WESTERN FREEWAY.

ALTERNATIVELY: MALANDELA ROAD, M25, N2, INTO WESTERN FREEWAY (N3).

2.2 K & J

NKONJANE ROAD, LEFT INTO SIGWACA ROAD, RIGHT INTO PHOTHWE ROAD, RIGHT INTO MPANGELE ROAD, LEFT INTO MCAKA ROAD, LEFT INTO MKHIWANE ROAD, RIGHT INTO NYALA ROAD, INTO UNDLONDLO ROAD, RIGHT INTO MALANDELA ROAD, INANDA ROAD, INTO INDANDA HIGHWAY, RIGHT INTO N2 INTO WESTERN FREEWAY (N3) EAST BOUND, ALONG TO WESTERN FREEWAY (N3), LEFT TO BEREA ROAD NORTH, INTO OLD DUTCH ROAD, ALICE STREET, RIGHT INTO GREY STREET, LEFT INTO COMMERCIAL, LEFT INTO FIELD, TO SOLDIER'S WAY TAXI RANK.

ALTERNATIVELY: FROM COMMERCIAL ROAD, RIGHT INTO GARDNER STREET, RIGHT INTO PINE STREET TO WESTERN FREEWAY.

ALTERNATIVELY: MALANDELA ROAD, M25, N2, INTO WESTERN FREEWAY (N3).

2.3. L & M:

BHEJANE ROAD, RIGHT INTO HLOBANE ROAD, LEFT INTO LUTHULI ROAD, RIGHT INTO ZULU ROAD, LEFT INTO NTOMBELA ROAD, RIGHT INTO MALANDELA ROAD, INTO INANDA ROAD, INTO INANDA HIGHWAY, RIGHT INTO N2 WESTERN FREEWAY (N3) EAST BOUND, ALONG TO WESTERN FREEWAY (N3), LEFT TO BEREA ROAD, INTO OLD DUTCH ROAD, ALICE STREET, RIGHT INTO GREY STREET, LEFT INTO COMMERCIAL, LEFT INTO FIELD STREET, TO SOLDIER'S WAY TAXI RANK.

ALTERNATIVELY: FROM COMMERCIAL ROAD, RIGHT INTO GARDNER STREET, RIGHT INTO PINE STREET TO WESTERN FREEWAY.

ALTERNATIVELY: MALANDELA ROAD, M25, N2, INTO WESTERN FREEWAY (N3).

ALTERNATIVELY: NYALA ROAD, LEFT INTO PHITHI, INTO MDONI ROAD, NYALA, INTO MBONDWE ROAD, RIGHT INTO SIBISI ROAD, INTO MKHWANAZI ROAD, LEFT INTO MAKHATHINI ROAD, LEFT INTO MLANGENI ROAD, LEFT INTO NTOMBELA ROAD INTO INANDA ROAD, INTO INANDA HIGHWAY, RIGHT INTO N2 INTO WESTERN FREEWAY (N3) EAST BOUND, ALONG TO WESTERN FREEWAY (N3), LEFT TO BEREA ROAD NORTH, INTO OLD DUTCH ROAD, ALICE STREET, RIGHT INTO GREY STREET, LEFT INTO COMMERCIAL, LEFT INTO FIELD STREET, TO SOLDIER'S WAY TAXI RANK.

ALTERNATIVELY: FROM COMMERCIAL ROAD, RIGHT INTO GARDNER STREET, RIGHT INTO PINE STREET TO WESTERN FREEWAY.

ALTERNATIVELY:



GAZETTE

REGION: ALL

GAZETTE PRINT DATE : 29 JANUARY 2014

GAZETTE EXPIRY DATE: 19 FEBRUARY 2014

6.1.1.3 CONDITIONS:

1. PASSENGERS MAY BE PICKED UP AND /OR SET DOWN ONLY AT DESIGNATED TAXI RANKS OR TAXI STOPS, WHICH SHALL EXCLUDE BUS STOPS.
2. ENTRY OR RANKING ON PRIVATE PROPERTY IS NOT PERMITTED WITHOUT THE WRITTEN PERMISSION OF THE LANDLORD, A COPY OF WHICH MUST BE SUPPLIED TO THE BOARD.
3. WITHOUT HAVING ENTERED INTO AN AGREEMENT WITH OTHER OPERATORS ON A COMMON ROUTE AS CONTEMPLATED BY SECTION 88(2)(B) OF ACT 22 OF 2000, THE PICKING UP OR SETTING DOWN OF PASSENGERS ON SUCH ROUTE IS NOT PERMITTED. A COPY OF SUCH AGREEMENT MUST BE SUPPLIED TO THE BOARD.
4. A RANKS, WHETHER ON-STREET OR OFF-STREET, ONLY THE TAXIS THAT CAN BE ACCOMMODATED IN THE DEMARCATED AREA MAY OCCUPY THE RANK. EXCESS VEHICLES MUST HOLD ELSEWHERE.
5. RANK PERMITS OR LETTERS OF AUTHORITY MUST BE PRODUCED IN RESPECT OF ALL RANKS IN MUNICIPAL AREA, IN PARTICULAR MAJOR TOWNS AND CITIES AND IN PARTICULAR INTER-PROVINCIAL DESTINATIONS.
6. THE ALLOCATION OF ANY ROUTE OR PORTION OF A ROUTE IS SUBJECT TO THE CONDITION THAT IT HAS BEEN APPROVED AND ALLOCATED IN GOOD FAITH AND THAT SUCH ROUTE WILL BE INVALID SHOULD IT TRANSPIRE THAT THE ROUTE OR PORTION THEREOF WILL, OR HAS CAUSED CONFLICT DUE TO IT HAVING BEEN APPROVED BASED ON INCORRECT OR FALSE INFORMATION SUPPLIED TO THE BOARD OR AS A RESULT OF AN ERRORS. IN SUCH INSTANCE THE OPERATING LICENSE MUST BE RETURNED TO THE BOARD FOR CORRECTION.
7. THE VEHICLE MUST BE COVERED BY MOTOR VEHICLE INSURANCE AS WELL AS PERSONAL LIABILITY INSURANCE.



GAZETTE

REGION: ALL

GAZETTE PRINT DATE : 29 JANUARY 2014

GAZETTE EXPIRY DATE: 19 FEBRUARY 2014

<p>1) APP0001195</p> <p>2) MANDEKOSI PANI KHUZWAYO ID NO. 5406215304084</p> <p>3) 5 LODGE BROOKE PLACE PHOENIX 4068</p> <p>4) APPLICANT TYPE : NEW OPERATING LICENCE</p> <p>5) IS STILL TO BE ACQUIRED</p>	<p>GAZETTE NUMBER: LGKZNG08-2014-JAN</p>
<p>6.1.1.1</p>	<p>UMDLOTI TO DURBAN</p> <p>FROM APPROVED RANK ON M27 (PREVIOUSLY ROAD 96) AT CALTEX GARAGE, M27 TO ANON-RAMP M4 SOUTH, LEFT M4 SOUTH UMHLANGA ROCKS DRIVE, LIGHTHOUSE ROAD, LEFT TANNAGER WAY, LAGOON DRIVE, LIGHTHOUSE ROAD ON-RAMP M4 SOUTH TO DURBAN, RIGHT ORDINANCE ROAD, BECOMING LEOPOLD STREET, RIGHT WARWICK AVENUE, RIGHT ALICE STREET, RIGHT GREY STREET, PRINCE EDWARD STREET TAXI RANK AND RETURN, LEFT FIELD STREET, RIGHT OLD FORT ROAD, LEFT M4, HENCE ALONG THE SAME WAY IN THE REVERSE DIRECTION.</p>
<p>6.1.1.2</p>	<p>WATERLOO TO DURBAN</p> <p>A) FROM AN APPROVED RANK IN CROCODILE ROAD, BAT ROAD, WOODPECKER ROAD, STIFANOT ROAD 20214, PYTHON ROAD, WOODPECKER ROAD TO ROAD M27, M24 OFF RAMP SOUTH ALONG M4, INTO STANGER STREET, RIGHT INTO ORDINANCE ROAD, INTO LEOPOLD STREET, RIGHT INTO ALICE STREET, RIGHT INTO GREY STREET, LEFT INTO PRINCE EDWARD STREET TAXI RANK.</p> <p>B) FROM APPROVED TAXI RANK MDENI ROAD, CROCODILE ROAD TO ROAD 20250, LOVISA ROAD, ROAD 20214, STIFANOT ROAD, ROAD 20114, LILLY ROAD 20113; LEMON ROAD 2028, CROCODILE ROAD, PLUM STREET 20108, ON M27 TO M4 OFF – RAMP SOUTH ALONG M4 TO -</p> <p>FIRST ALTERNATIVE</p> <p>UMHLANGA ROCKS OFF-RAMP, LEFT UMHLANGA ROCKS DRIVE, BECOMING LIGHTHOUSE ROAD, TANNAGER WAY, LAGOON DRIVE, LIGHTHOUSE ROAD M4 SOUTH.</p> <p>SECOND ALTERNATIVE</p> <p>M4 OFF-RAMP TO LA LUCIA MALL, LEFT INTO LINK ROAD, LEFT ARMSTRONG AVENUE, AND TURN AROUND AT THE TAXI RANK ON ARMSTRONG AVENUE, RIGHT LINK ROAD, RIGHT RODGE ROAD TO M4 ON-RAMP ALONG M4 INTO STANGER STREET, RIGHT ORDINANCE ROAD, INTO LEOPOLD STREET, RIGHT INTO WARWICK AVENUE, RIGHT ALICE STREET, RIGHT GREY STREET, LEFT INTO PRINCE ALFRED STREET TAXI RANK</p> <p>RETURN ROUTE:</p> <p>FROM PRINCE EDWARD STREET, LEFT INTO FIELD STREET, RIGHT INTO OLD FORT ROAD, LEFT INTO STANGER STREET INTO M4 AND PROCEED ALONG THE ALTERNATIVES SET OUT ABOVE IN REVERSE.</p>



GAZETTE

REGION: ALL

GAZETTE PRINT DATE : 29 JANUARY 2014

GAZETTE EXPIRY DATE: 19 FEBRUARY 2014

6.1.1.3	<p>WATERLOO TO VERULAM</p> <p>(A). FROM AN APPROVED TAXI RANK IN CROCODILE ROAD, BAT ROAD, WOODPECKER ROAD, STIFANAT ROAD 20214, PYTHON ROAD, WOODPECKER ROAD TO M27 ALONG M27 TO THE TAXI RANK IN IRELAND STREET AND RETURN ALONG THE SAME ROUTE.</p> <p>(B). FROM APPROVED TAXI RANK IN MDENI ROAD, CROCODILE ROAD, TO ROAD 20250, ROAD 2026, LOVISA ROAD, 2028, CROCODILE ROAD, PLUM STREET 20108, ON M27 ALONG M27 TO THE TAXI RANK IN IRELAND STREET AND RETURN ALONG THE SAME ROUTE.</p> <p>FIRST ALTERNATIVE</p> <p>FROM ANY OF THE ROUTES AS SET OUT IN PARAGRAPHS (A) AND (B) ALONG M27, TO LOTUS ROAD, TEMPLE VALLEY, GARLAND STREET, MOSS STREET, INTO IRELAND STREET TAXI RANK AND RETURN ALONG THE SAME ROUTE.</p> <p>SECOND ALTERNATIVE</p> <p>IRELAND TAXI RANK PROCEED TO SOUTH RIDGE, WATERLOO MPA WAYBRIDGE, M27 TO WATERLOO.</p>
6.1.1.4	<p>WATERLOO TO PHOENIX PLAZA</p> <p>(A) FROM AN APPROVED TAXI RANK IN CROCODILE ROAD, BAT ROAD, WOODPECKER ROAD, STIFANAT ROAD 20214, PYTHON ROAD, WOODPECKER ROAD TO M27 TO M4 ON RAMP SOUTH TO R79 OTTAWA R102 TO PHOENIX HIGHWAY, PROCEED ALONG PHOENIX HIGHWAY TO PHOENIX PLAZA TAXI RANK AND RETURN ALONG THE SAME ROUTE.</p> <p>(B) FROM APPROVED TAXI RANK IN MDENI ROAD, CROCODILE ROAD, TO ROAD 2026, LOVISA ROAD 20214, STIFANAT ROAD, ROAD 20114, LILLY ROAD 20113, LEMON ROAD 2028, CROCODILE ROAD, PLUM STREET ON M27 TO M4 ON RAMP SOUTH TO R79, OTTAWA R102 TO PHOENIX HIGHWAY, PROCEED ALONG PHOENIX P1929 TAXI RANK AND RETURN ALONG THE SAME ROUTE.</p>
6.1.1.5	<p>PIESANG TO KWAMASHU STATION</p> <p>FROM RANK ON ROAD 108466 (NEW ROAD) LEFT INTO ITHENDELE DRIVE INTO NYALA ROAD, LEFT INTO SIBISI ROAD, RIGHT BHEJANE ROAD, RIGHT MALANDELA ROAD TO RANK AND RETURN ALONG THE SAME ROUTE.</p>
6.1.1.6	<p>PIESANG TO DURBAN</p> <p>FROM RANK ROAD 108466 (NEW ROAD) LEFT DALMENY ROAD, LEFT NTUZUMA ACCESS ROAD BECOMING ROAD 102 UMNGENI ROAD, SOLDIERS WAY TO SOLDIERS WAY TAXI RANK, RIGHT INTO FIELD STREET, LEFT INTO LEOPOLD STREET TO CENTENARY ROAD RANK.</p> <p>FROM RANK ROAD 108466 (NEW ROAD), LEFT DALMENY ROAD, LEFT NTUZUMA ACCESS ROAD RIGHT BECOMING R102, M25, RIGHT ALONG N2 TO N2 OFF RAMP WITH INANDA ROAD, LEFT M21 INANDA ROAD THROUGH SPRINGFIELD PARK, RIGHT NORTH COAST ROAD, BECOMING UMNGENI ROAD, RIGHT LEOPOLD STREET WARWICK AVENUE TO CENTENARY ROAD TAXI RANK.</p> <p>(NO PICKING UP OF PASSENGERS ALONG UMNGENI ROAD)</p> <p>FROM RANK ROAD 108466 (NEW ROAD), LEFT DALMENY ROAD LEFT NTUZUMA ACCESS ROAD BECOMING ROAD 102 M25, RIGHT N2 ALONG N2 TO ITS OFF RAMP WITH M21 AND UMNGENI LEFT M19, INTO UMNGENI M19 CONNAUGHT BRIDGE, UMNGENI ROAD SOLDIERS WAY TAXI RANK, RIGHT INTO FIELD STREET, LEFT INTO LEOPOLD STREET, WARWICK AVENUE TO CENTENARY ROAD TAXI RANK.</p> <p>(NO PICKING UP OF PASSENGERS ALONG UMNGENI ROAD).</p>



GAZETTE

REGION: ALL

GAZETTE PRINT DATE : 29 JANUARY 2014

GAZETTE EXPIRY DATE: 19 FEBRUARY 2014

- | | |
|---------|---|
| 6.1.1.7 | <p>CONDITIONS/RESTRICTIONS</p> <ol style="list-style-type: none">1. PASSENGERS MAY BE PICKED UP AND/OR SET DOWN ONLY AT DESIGNATED TAXI RANK OR TAXI STOP, WHICH SHALL EXCLUDE BUS STOPS.2. ENTRY OR RANKING ON PRIVATE PROPERTY IS NOT PERMITTED WITHOUT PERMISSION OF THE LANDLORD, A COPY OF WHICH MUST BE SUPPLIED TO THE BOARD BEFORE ISSUE OPERATING LICENSE.3. WITHOUT HAVING ENTERED INTO AN AGREEMENT WITH OTHER OPERATORS ON A COMMON ROUTE, AS CONTEMPLATED BY SECTION 88 (2) (B) OF ACT 22 OF 2000, THE PICKING UP OR SETTING DOWN OF PASSENGERS ON SUCH ROUTE IS NOT PERMITTED. A COPY OF SUCH AGREEMENT MUST BE SUPPLIED TO THE BOARD.4. AT RANKS, WHETHER ON -STREET OR OFF-STREET, ONLY THE TAXIS THAT CAN BE ACCOMMODATED IN THE DEMARCATED AREA MAY OCCUPY THE RANK, EXCESS VEHICLES MUST HOLD ELSEWHERE AT DESIGNATED HOLDING AREAS.5. RANK PERMITS OR LETTERS OF AUTHORITY MUST BE PRODUCED IN RESPECT OF ALL RANKS IN MUNICIPAL ARREARS, IN PARTICULAR MAJOR TOWNS AND CITIES.6. THE ALLOCATION OF ANY ROUTE OR PORTION OF A ROUTE IS SUBJECT TO THE CONDITION THAT IT HAS BEEN APPROVED AND ALLOCATED IN GOOD FAITH AND THAT SUCH ROUTE WILL BE INVALID SHOULD IT TRANSPIRE THAT THE ROUTE OR PORTION THEREOF WILL, OR HAS CAUSED CONFLICT DUE TO IT HAVING BEEN APPROVED BASED ON INCORRECT OR FALSE INFORMATION SUPPLIED TO THE BOARD OR AS A RESULT OF AN ERROR. IN SUCH INSTANCE THE OPERATING LICENSE MUST BE RETURNED TO THE BOARD FOR CORRECTION.7. THE VEHICLE MUST BE COVERED BY MOTOR VEHICLE INSURANCE AS WELL AS PERSONAL LIABILITY INSURANCE. |
|---------|---|



GAZETTE

REGION: ALL

GAZETTE PRINT DATE : 29 JANUARY 2014

GAZETTE EXPIRY DATE: 19 FEBRUARY 2014

1) APP0001199	GAZETTE NUMBER: LGKZNG08-2014-JAN
2) ROBERT MANGALASE MOLABA ID NO. 4412035196081	
3) PO BOX 1201 OSIZWENI 2940	
4) APPLICANT TYPE : NEW OPERATING LICENCE	
5) 1 x 14 (SEATED) 0 (STANDING)	
6.1.1.1	1. DANNHAUSER TO DUNDEE: FROM DANNHAUSER TAXI RANK PASS STEELDRIFT ROAD PASS HATTINGSPRUIT ENTER DUNDEE ON KARELS ROAD TO DUNDEE TAXI RANK AND RETURN.
6.1.1.2	2. DANNHAUSER TO NEWCASTLE: FROM DANNHAUSER TAXI RANK TO NEWCASTLE PROCEED ENTER N11 TURN RIGHT PASS BALLENGEICH PASS KILBARCHEN TURN LEFT PROCEED ENTER ON ALLEN STREET TO TAXI RANK AND RETURN.
6.1.1.3	3. ANNIEVILLE TO NEWCASTLE: FROM ANNIEVILLE TAXI RANK TO NEWCASTLE PASS MBABANE, PASS NTENDEKA TURN LEFT AT NTSHANGASE PROCEED TO NINE MILE AND TURN LEFT ENTER ROAD TO UTRECHT PROCEED PASS ROAD FROM MADADENI PASS MATHUKUZA ENTER N11 TURN LEFT PROCEED TO ARBOR PARK TURN RIGHT TO NEWCASTLE ENTER ALLEN STREET TO NEWCASTLE APPROVED TAXI RANK AND RETURN.
6.1.1.4	4. DANNHAUSER TO LADYSMITH. FROM DANNHAUSER TAXI RANK TO LADYSMITH PROCEED ON MARIE STREET TO N11 TURN LEFT PASS SUNSET HOTEL PASS BLATBACK ENTER LADYSMITH ON ALLEN ROAD TURN LEFT TO TAXI RANK AND RETURN.



GAZETTE

REGION: ALL

GAZETTE PRINT DATE : 29 JANUARY 2014

GAZETTE EXPIRY DATE: 19 FEBRUARY 2014

6.1.1.5	5. DANNHAUSER TO DURBAN: FROM DANNHAUSER RANK TO DURBAN PROCEED TO N11 TURN LEFT PASS SUNSET HOTEL PASS BLATBACK LUFORÉ ENTER LADYSMITH TURN LEFT PROCEED TO PIETERS ENTER N11 TURN LEFT PASS COLENZO PASS ESTCOURT ON ULTRA CITY PASS MOOIRIVER PASS TOLLGATE PASS PIETERMARITZBURG, PINETOWN ENTER DURBAN ON BEREA ROADTURN LEFT ON ALBERT STREET TO WORBAN STATION TAXI RANK AND RETURN.
6.1.1.6	6. NYANYADU TO DUNDEE FROM NYANYADU TAXI RANK TO DUNDEE PASS SHONGWE NEW MINE ENTERS DUNDEE WILSONS STREET TO TAXI RANK.
6.1.1.7	10. DANNHAUSER TO VRYHEID FROM DANNHAUSER PASSES DUNDEE, PASS TAY SIDE, STRAIGHT TO VRYHEID TAXI RANK AND RETURN.
6.1.1.8	<p>CONDITIONS/RESTRICTIONS</p> <p>1.PASSENGERS MAY BE PICKED UP AND/OR SET DOWN ONLY AT DESIGNATED TAXI RANK OR TAXI STOP, WHICH SHALL EXCLUDE BUS STOPS.</p> <p>2.ENTRY OR RANKING ON PRIVATE PROPERTY IS NOT PERMITTED WITHOUT PERMISSION OF THE LANDLORD, A COPY OF WHICH MUST BE SUPPLIED TO THE BOARD BEFORE ISSUE OPERATING LICENSE.</p> <p>3.WITHOUT HAVING ENTERED INTO AN AGREEMENT WITH OTHER OPERATORS ON A COMMON ROUTE, AS CONTEMPLATED BY SECTION 88 (2) (B) OF ACT 22 OF 2000, THE PICKING UP OR SETTING DOWN OF PASSENGERS ON SUCH ROUTE IS NOT PERMITTED. A COPY OF SUCH AGREEMENT MUST BE SUPPLIED TO THE BOARD.</p> <p>4.AT RANKS, WHETHER ON -STREET OR OFF-STREET, ONLY THE TAXIS THAT CAN BE ACCOMMODATED IN THE DEMARCATED AREA MAY OCCUPY THE RANK, EXCESS VEHICLES MUST HOLD ELSEWHERE AT DESIGNATED HOLDING AREAS.</p> <p>5.RANK PERMITS OR LETTERS OF AUTHORITY MUST BE PRODUCED IN RESPECT OF ALL RANKS IN MUNICIPAL ARREARS, IN PARTICULAR MAJOR TOWNS AND CITIES.</p> <p>6.THE ALLOCATION OF ANY ROUTE OR PORTION OF A ROUTE IS SUBJECT TO THE CONDITION THAT IT HAS BEEN APPROVED AND ALLOCATED IN GOOD FAITH AND THAT SUCH ROUTE WILL BE INVALID SHOULD IT TRANSPIRE THAT THE ROUTE OR PORTION THEREOF WILL, OR HAS CAUSED CONFLICT DUE TO IT HAVING BEEN APPROVED BASED ON INCORRECT OR FALSE INFORMATION SUPPLIED TO THE BOARD OR AS A RESULT OF AN ERROR. IN SUCH INSTANCE THE OPERATING LICENSE MUST BE RETURNED TO THE BOARD FOR CORRECTION.</p> <p>7.THE VEHICLE MUST BE COVERED BY MOTOR VEHICLE INSURANCE AS WELL AS PERSONAL LIABILITY INSURANCE.</p>



GAZETTE

REGION: ALL

GAZETTE PRINT DATE : 29 JANUARY 2014

GAZETTE EXPIRY DATE: 19 FEBRUARY 2014

1) APP0001200	GAZETTE NUMBER: LGKZNG08-2014-JAN
2) MHLABISENI MTSHALI ID NO. 5202075459088	
3) P.O BOX 9338 VRYHEID 3100	
4) APPLICANT TYPE : NEW OPERATING LICENCE	
5) 1 x 15 (SEATED) 0 (STANDING)	
6.1.1.1	1. GLUCKSTADT START POINT FROM GLUCKSTADT AREA BETHEL MISSION, ALONG UNNAMED ROAD, NTABANKULU TO JOIN P219 PASS GLUCKSTADT STORE TO JOIN R34 AND TURN RIGHT TO PASS LENJANE AND SHOBA AND PROCEED TO EAST STREET AND TURN RIGHT INTO CHURCH STREET, TURN LEFT INTO PLAZA TAXI RANK AND RETURN ALONG THE SAME ROUTE TO GLUCKSTADT.
6.1.1.2	2. NHLOPHENI START POINT FROM ENHLOPHENI AREA ALONG UNNAMED ROAD PASSING EDIPHINI, KWAMLAMBO, ZWELISHA AND WITPOS AND RETURN TO ENHLOPHENI ROAD, GO STRAIGHT TO JOIN R34 TO TURN LEFT AND GO STRAIGHT PASS WHITE MFOLOZI GARAGE, AND PROCEED TO GLUCKSTADT AND ALIGHT ONLY, AND AT LENJANE AND PROCEED STRAIGHT TO JOIN EAST STREET AND CHURCH STREET, TURN RIGHT GO 1/4 KM, TURN LEFT TO PLAZA TAXI RANK AND RETURN WITH THE SAME ROAD TO NHLOPHENI.
6.1.1.3	3. SWART MFOLOZI FROM SWART MFOLOZI AND JOIN P219 AND PROCEED TO GLUCKSTADT TO JOIN R34 AND TURN RIGHT AND PROCEED AT LENJANE AND SHOBA, ENTER EAST STREET TURN RIGHT 1/4KM, LEFT TO PLAXA TAXI RANK AND RETURN WITH THE SAME ROAD TO SWART MFOLOZI.
6.1.1.4	4. MPEMBENI START POINT FROM MPEMBENI INTO P219 ROAD PASS SWART MFOLOZI STORE, TURN RIGHT INTO P220 ROAD, TO MSAGWENI STORE, TURN LEFT TO JOIN R34, PASS LENJANE STORE, TO JOIN EAST STREET TURN RIGHT GO 1/4KM, TURN LEFT TO PLAZA TAXI RANK AND RETURN WITH THE SAME ROAD TO MPEMBENI.



GAZETTE

REGION: ALL

GAZETTE PRINT DATE : 29 JANUARY 2014

GAZETTE EXPIRY DATE: 19 FEBRUARY 2014

6.1.1.5	5. DUVELA START POINT FROM DUVELA ALONG P487 AND PASS WARMBATHS, SWART MFOLOZI TO JOIN P219 TO GLUCKSTADT AND JOIN R34 AND TURN RIGHT AND PASS LENJANE AND SHOBA TO JOIN EAST STREET TURN RIGHT GO 1/4KM, TURN RIGHT TO PLAZA TAXI RANK AND RETURN WITH THE SAME ROAD TO DUVEL.
6.1.1.6	6. OGEDLENI START POINT FROM OGEDLENI ALONG D1719 TO THOLWETHU, STETENA, M'SHAYAZATE, EHKABATINI, JOIN P704 TO P244/1, TURN RIGHT PASS TWASANA HOSPITAL, NHLAZATSHE STORE, TO JOIN R34 AND TURN RIGHT PASS WHITE UMFOLOZI GARAGE, GLUCKSTADT, LENJANE TO JOIN EAST STREET TURN RIGHT 1/4KM, TURN LEFT TO PLAZA TAXI RANK AND RETURN WITH THE SAME ROAD TO OGEDLENI.
6.1.1.7	7. DLEBE START POINT FROM DLEBE AND JOIN D1718 STRAIGHT TO P704 AND PROCEED TO P244/1, TURN RIGHT TO PASS THWASANA HOSPITAL, NHLAZATSHE STORE AND PROCEED TO JOIN R34 AND TURN RIGHT PASS WHITE UMFOLOZI GARAGE, GLUCKSTADT, LENJANE TO JOIN EAST STREET TO CHURCH STREET TURN RIGHT 1/4KM, TURN LEFT TO PLAZA TAXI RANK AND RETURN WITH THE SAME ROAD TO DLEBE.
6.1.1.8	8. GWEBU START POINT FROM GWEBU ROAD ALONG UNNAMED ROAD TO JOIN A3466 AND PROCEED ALONG D304, D37, D42, P14-4 TO D34-3 TO JOIN EAST STREET AND JOIN CHURCH STREET, TURN RIGHT 1/4 KM, TURN LEFT TO PLAZA TAXI RANK AND RETURN WITH THE SAME ROAD TO GWEBU.



GAZETTE

REGION: ALL

GAZETTE PRINT DATE : 29 JANUARY 2014

GAZETTE EXPIRY DATE: 19 FEBRUARY 2014

1) APP0001204	GAZETTE NUMBER: LGKZNG08-2014-JAN
2) COLLEN NGCEBO MHLONGO ID NO. 6702285652082	
3) D808 SGWEGIWE ROAD KWAMASHU 4360	
4) APPLICANT TYPE : NEW OPERATING LICENCE	
5) 1 x 13 (SEATED) 0 (STANDING)	
6.1.1.1	<p>1. KWAMASHU TOWNSHIP TO DURBAN</p> <p>INWARDS: FROM KWAMASHU TAXI RANK TO DURBANKWAMASHU TAXI RANK, INTO MALANDELA ROAD, INTO INANDA ROAD, INTO INANDA HIGHWAY, RIGHT INTO N2, INTO WESTERN FREEWAY (N3) ALONG THE WESTERN FREEWAY (N3) LEFT INTO BEREA ROAD NORTH, INTO OLD DUTCH ROAD, ALICE STREET, RIGHT INTO GREY STREET, LEFT INTO COMMERCIAL LEFT INTO FIELD STREET TO SOLDIER'S WAY TAXI RANK.</p> <p>ALTERNATIVELY FROM COMMERCIAL ROAD RIGHT INTO GARDNER STREET, RIGHT INTO PINE STREET, TO WESTERN FREEWAY.</p> <p>OUTWARDS: FROM DURBAN BACK TO KWAMASHU FROM SOLDIER'S WAY TAXI RANK, TO FIELD STREET, LEFT INTO LEOPOLD STREET, TO CANNONGATE ROAD, INTO WESTERN FREEWAY (N3), INTO N2, INANDA ROAD OFF-RAMP, INANDA HIGHWAY, MALANDELA ROAD.</p>
6.1.1.2	<p>3. FROM APPROVED TAXI RANK IN KWAMASHU TO APPROVED TAXI RANK IN PINETOWN VIA BESTER, CROSSROADS DIRECT AND RETURN.</p> <p>ALONG MALANDELA ROAD, LEFT INTO BHEJANE ROAD, ALONG BHEJANE ROAD, LEFT INTO SIBISI ROAD, RIGHT INTO NYALA ROAD, RIGHT INTO BHUNGEZI ROAD, RIGHT INTO NTUZUMA ACCESS, RIGHT INTO M25 ON-RAMP AND PROCEED TO BESTER'S TAXI RANK.* ALONG MALANDELA ROAD, LEFT INTO BHEJANE ROAD, RIGHT INTO ZULU ROAD, LEFT INTO NTOMBELA ROAD, LEFT INTO MALANDELA ROAD AND PROCEED TO CROSSROADS TAXI RANK.* FROM THE RANK AT KWAMASHU STATION ALONG ANY OF THE ROUTES ABOVE INTO AND ALONG MALANDELA ROAD, INTO INANDA ROAD, RIGHT INTO N2, RIGHT INTO M19, ALONG THE M19, INTO ST JOHN AVENUE, RIGHT INTO OLD MAIN ROAD (M31), LEFT INTO CROMPTON ROAD, RIGHT INTO HILL STREET AND PROCEED TO THE TAXI RANK.</p>
6.1.1.3	<p>4. FROM APPROVED TAXI RANK IN KWAMASHU TO APPROVED TAXI RANK IN STANGER VIA VERULAM</p> <p>ALONG MALANDELA ROAD, RIGHT INTO M25, LEFT INTO THE N2, ALONG THE N2, LEFT INTO M41, ALONG THE M41, RIGHT INTO WICK STREET, LEFT INTO IRELAND STREET, RIGHT INTO WICK STREET, RIGHT INTO R102, PROCEED ALONG R102, PROCEED ALONG R102 TO STANGER DIRECT AND RETURN.</p>



GAZETTE

REGION: ALL

GAZETTE PRINT DATE : 29 JANUARY 2014

GAZETTE EXPIRY DATE: 19 FEBRUARY 2014

6.1.1.4	<p>5. KWAMASHU TO PINETOWN</p> <p>MALANDELA ROAD, INANDA ROAD, INANDA HIGHWAY, RIGHT INTO THE M19, ALONG M19, LEFT INTO SHEPSTONE ROAD, INTO BEVISS ROAD, RIGHT INTO OLD MAIN ROAD (M31), LEFT INTO CROMPTON STREET, RIGHT INTO HILL STREET AND PROCEED TO THE TAXI RANK IN HILL STREET.</p>
6.1.1.5	<p>6. KWAMASHU TO VERULAM VIA GHANDI HOSPITAL</p> <p>KWAMASHU STATION, INTO MALANDELA ROAD, INTO HUNSLET ROAD, RIGHT INTO ABERDARE DRIVE, LEFT INTO PHOENIX HIGHWAY, LEFT INTO R102, ALONG R102, RIGHT INTO WICKS STREET, LEFT INTO IRELAND STREET, RIGHT INTO MOSS STREET, RIGHT INTO WICKS STREET, LEFT INTO R102, ALONG R102, RIGHT INTO NORTHERN DRIVE, RIGHT INTO PHOENIX HIGHWAY, RIGHT INTO INDUSTRIAL PARK ROAD, INTO NTUZUMA ACCESS ROAD, LEFT INTO BHUNGEZI ROAD, LEFT INTO NYALA, RIGHT INTO BHEJANE ROAD AND PROCEED AT THE RANK ON MALANDELA ROAD AT KWAMASHU STATION.</p>
6.1.1.6	<p>7. KWAMASHU TAXI RANK TO POINT</p> <p>INWARDS</p> <p>FROM KWAMASHU TAXI RANK INTO MALANDELA ROAD, INTO M25 INTO NORTH COAST ROAD, INTO UMGENI ROAD, LEFT INTO ARGYLE ROAD, RIGHT INTO BRICKHILL ROAD, INTO POINT ROAD, DIRECT AND RETURN.</p> <p>OUTWARDS</p> <p>FROM POINT ROAD, RIGHT INTO BAYTERRACE ROAD, RIGHT INTO STANGER STREET, INTO ARGYLE ROAD, INTO UMGENI ROAD, INTO MALANDELA ROAD, INTO KWAMASHU TAXI RANK.</p>
6.1.1.7	<p>8. KWAMASHU TAXI RANK TO C,B & D</p> <p>ROUTES</p> <p>FROM KWAMASHU B RANK TO KWAMASHU TAXI RANK (UMSUNDUZI ROAD) INTO AMANZIMTOTI ROAD, UBUBANE ROAD, LEFT INTO ISIHLABELELO ROAD, LEFT INTO SIKHINDI ROAD, LEFT INTO GIYA ROAD, RIGHT INTO PHEPHELO ROAD, RIGHT INTO MQHINO ROAD, RIGHT INTO THABATHA ROAD, RIGHT INTO SIKHINDI ROAD BACK INTO ISIHLABELELO ROAD, VIA UMBANDO ROAD, INTO SIGWEGWE ROAD, INTO UMSUNDUZI ROAD TO KWAMASHU TAXI RANK (UMSUNDUZI RANK) AND BACK WITH THE SAME ROUTE TO C,B&D.</p>



GAZETTE

REGION: ALL

GAZETTE PRINT DATE : 29 JANUARY 2014

GAZETTE EXPIRY DATE: 19 FEBRUARY 2014

6.1.1.8	<p>(H) CROSSROADS TAXI RANK TO KWAMASHU STATION VIA C & D</p> <p>1. FROM CROSSROADS TAXI RANK TO C & D VIA MALANDELA ROAD, INTO UBUBANE ROAD, RIGHT INTO SIGWEGWE ROAD, LEFT INTO INGOME ROAD, RIGHT INTO AMANZIMTOTI ROAD, RIGHT INTO ISISPINGO ROAD AND RETURN BACK ALONG THE SAME ROUTE.</p> <p>2. FROM CROSSROADS TAXI RANK TO KWAMASHU STATION VIA MALANDELA ROAD, RIGHT INTO NTOMBELA ROAD, RIGHT INTO ZULU ROAD, LEFT INTO LUTHULI ROAD, RIGHT INTO NDLONDLO ROAD, RIGHT INTO HLOBANI ROAD, LEFT INTO BHEJANE ROAD INTO KWAMASHU TAXI RANK (MALANDELA ROAD) AND RETURN ALONG THE SAME ROUTE BACK.</p>
6.1.1.9	<p>9. KWAMASHU TAXI RANK TO L & M</p> <p>1. FROM KWAMASHU TO M SECTION (NHLUNGWANE) FROM KWAMASHU TAXI RANK VIA MALANDELA ROAD, LEFT INTO BHEJANE ROAD, RIGHT INTO NYALA ROAD, LEFT INTO MPUKANE ROAD, RIGHT INTO NYALA ROAD, INTO BUNGEZI RIGHT INTO NTUZUMA ACCESS ROAD, RIGHT INTO M25, INTO BESTER TAXI RANK AND RETURN ALONG THE SAME ROUTE BACK.</p> <p>2. FROM KWAMASHU TO BESTER FROM KWAMASHU TAXI RANK TO BESTER VIA MALANDELA ROAD, INTO BHEJANE ROAD, LEFT INTO SIBISI ROAD, RIGHT INTO NYALA ROAD, RIGHT INTO BUNGEZI ROAD, RIGHT INTO NTUZUMA ACCESS ROAD, TO BESTER RANK AND RETURN SAME ROUTE BACK.</p> <p>3. FROM KWAMASHU TO L SECTION FROM KWAMASHU TAXI RANK VIA MALANDELA ROAD, INTO BHEJANE ROAD, LEFT INTO MPUNZI ROAD, RIGHT INTO NYALA ROAD, LEFT INTO MBONDWE ROAD, LEFT INTO INGCEBO DRIVE, LEFT INTO IMBONDWE ROAD, LEFT INTO PHITHI ROAD, DIRECT RETURN.</p>
6.1.1.10	<p>10. KWAMASHU TAXI RANK TO K & J</p> <p>FROM KWAMASHU TAXI RANK INTO MALANDELA ROAD, RIGHT INTO MKHIWANE ROAD, LEFT INTO MCAKA ROAD, RIGHT INTO MPANGELE ROAD, LEFT INTO PHOTHWE ROAD, LEFT INTO QOPHAMUTHI ROAD, LEFT INTO SAGWACA ROAD, RIGHT INTO NKONJANE ROAD, LEFT INTO MALANDELA ROAD AND RETURN TO THE RANK.</p>



GAZETTE

REGION: ALL

GAZETTE PRINT DATE : 29 JANUARY 2014

GAZETTE EXPIRY DATE: 19 FEBRUARY 2014

<p>6.1.1.1 1</p>	<p>2. FROM KWAMASHU SECTIONS C, D & B, K & J & L & M TO DURBAN</p> <p>2.1 C, D & B:UBUBANE ROAD, RIGHT INTO ISIGWEGWE ROAD, INTO ISIPINGO ROAD, LEFT TO UMANZIMTOTI ROAD, LEFT INTO MALANDELA ROAD, INTO INANDA ROAD INTO INANDA HIGHWAY, RIGHT INTO N2, INTO WESTERN FREEWAY (N3) ALONG WESTERN FREEWAY (N3), LEFT TO BERE ROAD, OLD DUTCH ROAD, ALICE STREET, RIGHT INTO GREY STREET, LEFT INTO COMMERCIAL, LEFT INTO FIELD STREET TO SOLDIER'S WAY TAXI RANK.</p> <p>ALTERNATIVELY: FROM COMMERCIAL ROAD, RIGHT GARDNER STREET, RIGHT INTO PINE STREET INTO WESTERN FREEWAY.</p> <p>ALTERNATIVELY: MALANDELA ROAD, M25, N2, INTO WESTERN FREEWAY (N3).</p> <p>2.2 K & JNKONJANE ROAD, LEFT INTO SAGWACA ROAD, RIGHT INTO PHOTHWE ROAD, RIGHT INTO MPANGELE ROAD, LEFT INTO MCAKA ROAD, LEFT INTO MKHIWANE ROAD, RIGHT INTO NYALA ROAD, INTO UNDLONDLO ROAD, RIGHT INTO MALANDELA ROAD, INANDA ROAD, INTO INANDA HIGHWAY, RIGHT INTO N2 INTO WESTERN FREEWAY (N3) EAST BOUND, ALONG TO WESTERN FREEWAY (N3) LEFT TO BERE ROAD NORTH, INTO OLD DUTCH ROAD, ALICE STREET, RIGHT INTO GREY STREET, LEFT INTO COMMERCIAL, LEFT INTO FIELD STREET, TO SOLDIER'S WAY TAXI RANK.</p> <p>ALTERNATIVELY: FROM COMMERCIAL ROAD, RIGHT INTO GARDNER STREET, RIGHT INTO PINE STREET TO WESTERN FREEWAY.</p> <p>ALTERNATIVELY: MALANDELA ROAD, M25, N2 INTO WESTERN FREEWAY (N3).</p> <p>2.3 L & M:BHEJANE ROAD, RIGHT INTO HLOBANE ROAD, LEFT INTO NDLONDLO ROAD, LEFT INTO LUTHULI ROAD, RIGHT INTO ZULU ROAD, LEFT INTO NTOMBELA ROAD, RIGHT INTO MALANDELA ROAD, INTO INANDA ROAD, INTO INANDA HIGHWAY, RIGHT INTO N2 INTO WESTERN FREEWAY (N3) EAST BOUND, ALONG TO WESTERN FREEWAY (N3), LEFT TO BERE ROAD NORTH, INTO OLD DUTCH ROAD, ALICE STREET, RIGHT INTO GREY STREET, LEFT INTO COMMERCIAL, LEFT INTO FIELD STREET, TO SOLDIER'S WAY TAXI RANK.</p> <p>ALTERNATIVELY: FROM COMMERCIAL ROAD, RIGHT INTO GARDNER STREET, RIGHT INTO PINE STREET TO WESTERN FREEWAY.</p> <p>ALTERNATIVELY: MALANDELA ROAD, M25, N2, INTO WESTERN FREEWAY (N3).</p> <p>ALTERNATIVELY: NYALA ROAD, LEFT INTO PHITHI, INTO MDONI ROAD, NYALA INTO MBONDWE ROAD, RIGHT INTO SIBISI ROAD, INTO MKHWANAZI ROAD, LEFT INTO MLANGENI ROAD, LEFT INTO NTOMBELA ROAD INTO INANDA ROAD, INTO INANDA HIGHWAY, RIGHT INTO N2 INTO WESTERN FREEWAY (N3) EAST BOUND, ALONG TO WESTERN FREEWAY (N3), LEFT TO BERE ROAD NORTH, INTO OLD DUTCH ROAD, ALICE STREET, RIGHT INTO GREY STREET, LEFT INTO COMMERCIAL, LEFT INTO FIELD STREET, TO SOLDIER'S WAY TAXI RANK.</p> <p>ALTERNATIVELY: FROM COMMERCIAL ROAD, RIGHT INTO GARDNER STREET, RIGHT INTO PINE STREET TO WESTERN FREEWAY.</p> <p>ALTERNATIVELY:</p>
<p>6.1.1.1 2</p>	<p>ROUTE 1.A KWA-MASHU TOWNSHIP TO DURBAN INWARDS FROM KWA-MASHU TAXI RANK TO DURBAN KWA-MASHU TAXI RANK, INTO MALANDELA ROAD, INTO INANDA ROAD, INTO INANDA HIGHWAY, RIGHT INTO N2, INTO WESTERN FREEWAY (N3) ALONG THE WESTERN FREEWAY (N3), LEFT INTO BERE ROAD NORTH, INTO OLD DUTCH ROAD, ALICE STREET, RIGHT INTO GREY STREET, LEFT INTO COMMERCIAL, LEFT INTO FIELD STREET TO SOLDIER'S WAY TAXI RANK.</p> <p>ALTERNATIVELY: FROM COMMERCIAL ROAD, TURN RIGHT INTO GARDNER STREET, RIGHT INTO PINE STREET TO WESTERN FREEWAY.</p> <p>OUTWARDS: FROM DURBAN BACK TO KWA-MASHU FROM SOLDIER'S WAY TAXI RANK, TO FIELD STREET, LEFT INTO LEOPOLD STREET, TO CANNONGATE ROAD, INTO WESTERN FREEWAY (N3), INTO N2, INANDA ROAD OFF-RAMP, INANDA HIGHWAY, MALANDELA ROAD.</p>



GAZETTE

REGION: ALL

GAZETTE PRINT DATE : 29 JANUARY 2014

GAZETTE EXPIRY DATE: 19 FEBRUARY 2014

6.1.1.1 3	<p>ROUTE 2.A FROM KWAMASHU SECTIONS C,D,& B,K & J AND L & M TO DURBAN</p> <p>2.1 C, D & B:UBUBANE ROAD, RIGHT INTO ISIGWEGWE ROAD, INTO ISIPINGO ROAD, LEFT INTO AMANZIMTOTI ROAD, LEFT INTO MALANDELA ROAD, INTO INANDA ROAD, INTO INANDA HIGHWAY, RIGHT INTO N2, INTO WESTERN FREEWAY (N3) ALONG WESTERN FREEWAY (N3), LEFT TO BEREA ROAD NORTH, OLD DUTCH ROAD, ALICE STREET, RIGHT INTO GREY STREET, LEFT INTO COMMERCIAL, LEFT INTO FIELD TO SOLDIER'S WAY TAXI RANK.</p> <p>ALTERNATIVELY: FROM COMMERCIAL ROAD, RIGHT GARDNER STREET, RIGHT INTO PINE STREET INTO WESTERN FREEWAY.</p> <p>ALTERNATIVELY: MALANDELA ROAD, M25, N2, INTO WESTERN FREEWAY (N3).</p> <p>2.2 K & J NCONJANE ROAD, LEFT INTO SIGWACA ROAD, RIGHT INTO PHOTHWE ROAD, RIGHT INTO MPANGELE ROAD, LEFT INTO MCAKA ROAD, LEFT INTO MKHIWANE ROAD, RIGHT INTO NYALA ROAD, INTO UNDLONDLO ROAD, RIGHT INTO MALANDELA ROAD, INANDA ROAD, INTO INANDA HIGHWAY, RIGHT INTO N2 INTO WESTERN FREEWAY (N3) EAST BOUND, ALONG TO WESTERN FREEWAY (N3), LEFT TO BEREA ROAD NORTH, INTO OLD DUTCH ROAD, ALICE STREET, RIGHT INTO GREY STREET, LEFT INTO COMMERCIAL, LEFT INTO FIELD, TO SOLDIER'S WAY TAXI RANK.</p> <p>ALTERNATIVELY: FROM COMMERCIAL ROAD, RIGHT INTO GARDNER STREET, RIGHT INTO PINE STREET TO WESTERN FREEWAY.</p> <p>ALTERNATIVELY: MALANDELA ROAD, M25, N2, INTO WESTERN FREEWAY (N3).</p> <p>2.3. L & M:BHEJANE ROAD, RIGHT INTO HLOBANE ROAD, LEFT INTO LUTHULI ROAD, RIGHT INTO ZULU ROAD, LEFT INTO NTOMBELA ROAD, RIGHT INTO MALANDELA ROAD, INTO INANDA ROAD, INTO INANDA HIGHWAY, RIGHT INTO N2 WESTERN FREEWAY (N3) EAST BOUND, ALONG TO WESTERN FREEWAY (N3), LEFT TO BEREA ROAD, INTO OLD DUTCH ROAD, ALICE STREET, RIGHT INTO GREY STREET, LEFT INTO COMMERCIAL, LEFT INTO FIELD STREET, TO SOLDIER'S WAY TAXI RANK.</p> <p>ALTERNATIVELY: FROM COMMERCIAL ROAD, RIGHT INTO GARDNER STREET, RIGHT INTO PINE STREET TO WESTERN FREEWAY.</p> <p>ALTERNATIVELY: MALANDELA ROAD, M25, N2, INTO WESTERN FREEWAY (N3).</p> <p>ALTERNATIVELY: NYALA ROAD, LEFT INTO PHITHI, INTO MDONI ROAD, NYALA, INTO MBONDWE ROAD, RIGHT INTO SIBISI ROAD, INTO MKHWANAZI ROAD, LEFT INTO MAKHATHINI ROAD, LEFT INTO MLANGENI ROAD, LEFT INTO NTOMBELA ROAD INTO INANDA ROAD, INTO INANDA HIGHWAY, RIGHT INTO N2 INTO WESTERN FREEWAY (N3) EAST BOUND, ALONG TO WESTERN FREEWAY (N3), LEFT TO BEREA ROAD NORTH, INTO OLD DUTCH ROAD, ALICE STREET, RIGHT INTO GREY STREET, LEFT INTO COMMERCIAL, LEFT INTO FIELD STREET, TO SOLDIER'S WAY TAXI RANK.</p> <p>ALTERNATIVELY: FROM COMMERCIAL ROAD, RIGHT INTO GARDNER STREET, RIGHT INTO PINE STREET TO WESTERN FREEWAY.</p> <p>ALTE</p>
6.1.1.1 4	<p>ROUTE 3 A FROM APPROVED TAXI RANK IN KWA-MASHU</p> <p>TO APPROVED TAXI RANK IN PINETOWN VIA BESTER, CROSSROADS DIRECT AND RETURN ALONG MALANDELA ROAD, LEFT INTO BHEJANE ROAD, ALONG BHEJANE ROAD, LEFT INTO SIBISI ROAD, RIGHT INTO NYALA ROAD, RIGHT INTO BHUNGEZI ROAD, RIGHT INTO NTUZUMA ACCESS, RIGHT INTO M25 ON- RAMP AND PROCEED TO BESTER'S TAXI RANK.</p> <p>ALONG MALANDELA ROAD, LEFT INTO BHEJANE ROAD, RIGHT INTO ZULU ROAD, LEFT INTO NTOMBELA ROAD, LEFT INTO MALANDELA ROAD AND PROCEED TO CROSSROADS TAXI RANK.</p> <p>FROM THE RANK AT KWA-MASHU STATION ALONG ANY OF THE ROUTES ABOVE INTO AND ALONG MALANDELA ROAD, INTO INANDA ROAD, RIGHT INTO THE N2, RIGHT INTO M19, ALONG THE M19, INTO ST.JOHN AVENUE, RIGHT INTO OLD MAIN ROAD (M31), LEFT INTO CROMPTON ROAD, RIGHT INTO HILL STREET AND PROCEED TO THE TAXI RANK.</p>



GAZETTE

REGION: ALL

GAZETTE PRINT DATE : 29 JANUARY 2014

GAZETTE EXPIRY DATE: 19 FEBRUARY 2014

6.1.1.1 5	<p>ROUTE 4.</p> <p>FROM APPROVED TAXI RANK IN KWA-MASHU TO APPROVED TAXI RANK IN STANGER VIA VERULAM ALONG MALANDELA ROAD, RIGHT INTO M25, LEFT INTO THE N2, ALONG THE N2 LEFT INTO M41, ALONG THE M41 RIGHT INTO WICK STREET, LEFT INTO IRELAND STREET, RIGHT INTO WICK STREET, RIGHT INTO R102, PROCEED ALONG R102, PROCEED ALONG R102 TO STANGER DIRECT AND RETURN.</p>
6.1.1.1 6	<p>ROUTE 5</p> <p>A. KWA-MASHU TO PINETOWN MALANDELA ROAD, INANDA ROAD, INANDA HIGHWAY, RIGHT INTO THE M19, ALONG M19, LEFT INTO SHEPSTONE ROAD, INTO BEVISS ROAD, RIGHT INTO OLD MAIN ROAD (M31), LEFT INTO CROMPTON STREET, RIGHT INTO HILL STREET AND PROCEED TO THE TAXI RANK IN HILL STREET.</p>
6.1.1.1 7	<p>ROUTE 6.A.</p> <p>KWA-MASHU TO VERULAM VIA GHANDI HOSPITAL</p> <p>KWA-MASHU STATION, INTO MALANDELA ROAD, INTO HUNSLET ROAD, RIGHT INTO ABERDARE DRIVE, LEFT INTO PHOENIX HIGHWAY, LEFT INTO R102, ALONG R102, RIGHT INTO WICKS STREET, LEFT INTO IRELAND STREET, RIGHT INTO MOSS STREET RIGHT INTO WICKS STREET, LEFT INTO R102, ALONG R102, RIGHT INTO NORTHERN DRIVE, RIGHT INTO PHOENIX HIGHWAY, RIGHT INTO INDUSTRIAL PARK ROAD, INTO NTUZUMA ACCESS ROAD, LEFT INTO BHUNGEZI ROAD, LEFT INTO NYALA, RIGHT INTO BHEJANE ROAD AND PROCEED TO THE RANK ON MALANDELA ROAD AT KWA-MASHU STATION.</p>
6.1.1.1 8	<p>ROUTE 7.</p> <p>A. KWA-MASHU TAXI RANK TO POINT INWARDS: FROM KWA-MASHU TAXI RANK INTO MALANDELA ROAD, INTO M25 INTO NORTH COAST ROAD, INTO UMGENI ROAD, LEFT INTO ARGYLE ROAD, RIGHT INTO BRICKHILL ROAD, INTO POINT ROAD, DIRECT AND RETURN. OUTWARDS: FROM POINT ROAD, RIGHT INTO BAYTERRACE ROAD, RIGHT INTO STANGER STREET, INTO ARGYLE ROAD, INTO UMGENI ROAD, INTO M25, LEFT INTO MALANDELA ROAD, INTO KWA-MASHU TAXI RANK.</p>



GAZETTE

REGION: ALL

GAZETTE PRINT DATE : 29 JANUARY 2014

GAZETTE EXPIRY DATE: 19 FEBRUARY 2014

6.1.1.1 9	<p>ROUTE 8.</p> <p>KWA-MASHU TAXI RANK TO B & D ROUTES FROM KWA-MASHU B RANK TO KWA-MASHU TAXI RANK (UMSUNDUZI ROAD) INTO AMANZIMTOTI ROAD, UBUBANE ROAD, LEFT INTO ISIHLABELELO ROAD, LEFT INTO SIKHINDI ROAD, LEFT INTO GIYA ROAD, RIGHT INTO PHEPHELO ROAD, RIGHT INTO MQHINO ROAD, RIGHT INTO THABATHA ROAD, RIGHT INTO SIKHINDI ROAD AND BACK TO ISIHLABELELO ROAD, VIA UMBANDO ROAD, INTO SIGWEGWE ROAD, INTO UMSUNDUZI ROAD TO KWA-MASHU TAXI RANK (UMSUNDUZI RANK) AND BACK WITH THE SAME ROUTE TO C,B & D.</p>
6.1.1.2 0	<p>ROUTE 9.A.</p> <p>CROSSROADS TAXI RANK TO KWA-MASHU STATION VIA C & D1. FROM CROSSROADS TAXI RANK TO C & D VIA MALANDELA ROAD, INTO UBUBANE ROAD, RIGHT INTO SIGWEGWE ROAD, LEFT INTO INGOME ROAD, RIGHT INTO AMANZIMTOTI ROAD, RIGHT INTO ISIPINGO ROAD AND RETURN BACK ALONG THE SAME ROUTE.2. FROM CROSSROADS TAXI RANK TO KWA-MASHU STATION VIA MALANDELA ROAD, RIGHT INTO NTOMBELA ROAD, RIGHT INTO ZULU ROAD, LEFT INTO LUTHULI ROAD, RIGHT INTO NDLONDLO ROAD, RIGHT INTO HLOBANI ROAD, LEFT INTO BHEJANE ROAD INTO KWA-MASHU TAXI RANK (MALANDELA ROAD) AND RETURN ALONG THE SAME ROUTE.</p>
6.1.1.2 1	<p>ROUTE 10.A.</p> <p>KWA-MASHU TAXI RANK TO KWAMASHU L & M (WITHIN TOWNSHIP)</p> <p>10.1. FROM KWA-MASHU TO CROSSROADS</p> <p>KWA-MASHU TAXI RANK TO CROSSROAD VIA MALANDELA ROAD, LEFT INTO BHEJANE ROAD, RIGHT INTO HLOBANE ROAD, LEFT INTO NDLONDLO ROAD, LEFT INTO LUTHULI ROAD, RIGHT INTO ZULU ROAD, LEFT INTO NTOMBELA ROAD INTO MALANDELA ROAD (CROSSROAD TAXI RANK).</p> <p>10.2 FROM KWA-MASHU TO M SECTION (NHLUNGWANE)</p> <p>FROM KWA-MASHU TAXI RANK VIA MALANDELA ROAD LEFT INTO BHEJANE ROAD, LEFT INTO NYALA ROAD LEFT INTO MPUKANE ROAD, RIGHT INTO NYALA ROAD, LEFT INTO BUNGEZI ROAD, RIGHT INTO NTUZUMA ACCESS ROAD, RIGHT INTO M25, INTO BESTER TAXI RANK AND RETURN ALONG THE SAME ROUTE.</p> <p>10.3 FROM KWA-MASHU TO BESTER</p> <p>FROM KWA-MASHU TAXI RANK TO BESTER VIA MALANDELA ROAD, INTO BHEJANE ROAD, LEFT INTO SIBISI ROAD, RIGHT INTO NYALA ROAD, RIGHT INTO BUNGEZI ROAD, RIGHT INTO NTUZUMA ACCESS ROAD, TO BESTER RANK AND RETURN ALONG THE SAME ROUTE.</p> <p>10.4 FROM KWA-MASHU TO L SECTION</p> <p>KWA-MASHU TAXI RANK INTO MALANDELA ROAD, INTO BHEJANE ROAD, LEFT INTO NYALA ROAD, INTO MBONDWE ROAD, RIGHT INTO INGCEBO DRIVE, LEFT INTO IMBONDWE ROAD, LEFT INTO PHITHI ROAD, DIRECT AND RETURN.</p> <p>10.5 FROM KWA-MASHU TAXI RANK TO N SECTION</p> <p>FROM KWA-MASHU TAXI RANK INTO MALANDELA ROAD, INTO BHEJANE ROAD, LEFT INTO NYALA ROAD, INTO UNDIYAZANA DRIVE, LEFT INTO MBONDWE ROAD, LEFT INTO EGUGWINI STREET, LEFT INTO UMATHINTA DRIVE, LEFT INTO IBOHLOLOLO DRIVE, AND RETURN ALONG THE SAME ROUTE.</p> <p>10.6 KWA-MASHU TAXI RANK TO K & J</p> <p>FROM KWA-MASHU TAXI RANK INTO MALANDELA ROAD, RIGHT INTO MKHIWANE ROAD, LEFT INTO MCAKA ROAD, RIGHT INTO MPANGELE ROAD, LEFT INTO PHOTHWE ROAD, LEFT INTO QOPHAMUTHI ROAD, LEFT INTO SAGWACA ROAD, RIGHT INTO NKONJANE ROAD LEFT INTO MALANDELA ROAD, AND RETURN TO THE RANK.</p>



GAZETTE

REGION: ALL

GAZETTE PRINT DATE : 29 JANUARY 2014

GAZETTE EXPIRY DATE: 19 FEBRUARY 2014

6.1.1.2	CONDITIONS:
2	<ol style="list-style-type: none">1. PASSENGERS MAY BE PICKED UP AND /OR SET DOWN ONLY AT DESIGNATED TAXI RANKS OR TAXI STOPS, WHICH SHALL EXCLUDE BUS STOPS.2. ENTRY OR RANKING ON PRIVATE PROPERTY IS NOT PERMITTED WITHOUT THE WRITTEN PERMISSION OF THE LANDLORD, A COPY OF WHICH MUST BE SUPPLIED TO THE BOARD.3. WITHOUT HAVING ENTERED INTO AN AGREEMENT WITH OTHER OPERATORS ON A COMMON ROUTE AS CONTEMPLATED BY SECTION 88(2)(B) OF ACT 22 OF 2000, THE PICKING UP OR SETTING DOWN OF PASSENGERS ON SUCH ROUTE IS NOT PERMITTED. A COPY OF SUCH AGREEMENT MUST BE SUPPLIED TO THE BOARD.4. A RANKS, WHETHER ON-STREET OR OFF-STREET, ONLY THE TAXIS THAT CAN BE ACCOMMODATED IN THE DEMARCATED AREA MAY OCCUPY THE RANK. EXCESS VEHICLES MUST HOLD ELSEWHERE.5. RANK PERMITS OR LETTERS OF AUTHORITY MUST BE PRODUCED IN RESPECT OF ALL RANKS IN MUNICIPAL AREA, IN PARTICULAR MAJOR TOWNS AND CITIES AND IN PARTICULAR INTER-PROVINCIAL DESTINATIONS.6. THE ALLOCATION OF ANY ROUTE OR PORTION OF A ROUTE IS SUBJECT TO THE CONDITION THAT IT HAS BEEN APPROVED AND ALLOCATED IN GOOD FAITH AND THAT SUCH ROUTE WILL BE INVALID SHOULD IT TRANSPIRE THAT THE ROUTE OR PORTION THEREOF WILL, OR HAS CAUSED CONFLICT DUE TO IT HAVING BEEN APPROVED BASED ON INCORRECT OR FALSE INFORMATION SUPPLIED TO THE BOARD OR AS A RESULT OF AN ERRORS. IN SUCH INSTANCE THE OPERATING LICENSE MUST BE RETURNED TO THE BOARD FOR CORRECTION.7. THE VEHICLE MUST BE COVERED BY MOTOR VEHICLE INSURANCE AS WELL AS PERSONAL LIABILITY INSURANCE.



GAZETTE

REGION: ALL

GAZETTE PRINT DATE : 29 JANUARY 2014

GAZETTE EXPIRY DATE: 19 FEBRUARY 2014

1) APP0001215	GAZETTE NUMBER: LGKZNG08-2014-JAN
2) EUGENE OSCAR NKOSINATHI MBATHA ID NO. 5912295321088	
3) 101 SANDGATE CATO MANOR 4091	
4) APPLICANT TYPE : NEW OPERATING LICENCE	
5) IS STILL TO BE ACQUIRED	
6.1.1.1	ROUTE 4 B FROM DURBAN TO WESTVILLE PRISON INWARD JOURNEY: FROM UNIVERSITY AVENUE TAXI RANK INTO WARWICK AVENUE LEFT INTO CANONGATE ROAD INTO THE WESTERN FREEWAY (N3), LEFT INTO AN OFF-RAMP INTO SPINE ROAD RIGHT INTO SPINE ROAD EXTENSION LEADING TO THE WESTVILLE PRISON TAXI RANK AND RETURN AS FOLLOWS: FROM WESTVILLE PRISON INTO SPINE ROAD LEFT INTO ON RAMP INTO THE WESTERN FREEWAY (N3) EASTBOUND, INTO OLD DUTCH ROAD, RIGHT INTO MARKET ROAD, RIGHT INTO SERVICE STATION ROAD BEHIND THE ENGLISH MARKET, RIGHT INTO AGAIN INTO SERVICE ROAD INTO UNIVERSITY AVENUE TAXI RANK. CONDITION SPECIFIC TO ROUTE 4 IN TERM OF SECTION 25(1)(C) THE PERMITS OF MEMBERS OF CHASTERVILLE WESTVILLE TAXI ASSOCIATION WHO ARE PERMITTED TO OPERATE THE DURBAN PAVILLION/WESTVILLE PRISON ROUTE AS AT 20/11/2003 ARE AMENDED AS FOLLOWS: 2.1 THE ROUTE TO BE USED IS THAT AS GIVEN AS PER THERECOMMENDATION OF ETHEKWINI MUNICIPALITY AND 2.2 THAT NO PICKING UP OR DROPPING AT THE PAVILLION SHOPPINGCENTRE OR ON SPINE ROAD, IS PERMITTED UNTIL SUCH TIME AS THE ASSOCIATION IS AUTHORIZED TO RANK ON THE PAVILLION PROPERTY BY THE OWNER OF THE PAVILION COMPLEX. 2.3 THAT THE ASSOCIATION UTILIZES THE UNIVERSITY AVENUE TAXI RANK. 3. THAT THIS DECISION IS REVIEWABLE BY THE BOARD AT THE STAGE WHEN THE ETHEKWINI MUNICIPALITY HAS MADE RECOMMENDATIONS AREAS REGARDS THE NUMBERS OF VEHICLES NEEDED TO SATIFY THE COMMUTER DEMAND ON THE ROUTE.
6.1.1.2	GENERAL CONDITIONS: 1. ON THE INWARD JOURNEY TO TOMATO HALL TAXI RANK NO PASSENGERS MAY BE PICKED UP IN THE CBD AND ON THE RETURN JOURNEY NO PASSENGERS MAY BE SET DOWN IN THE CBD (TAKE CBD BEING BEREA STREET, ALICE STREET, SOLDIERS WAY, PINE STREET, WEST STREET, ALI WAL STREET, RUSSEL STREET, LEOPOLD STREET, SYDNEY ROAD, UMBILO ROAD, PRAUCOIS AND LIKE) 2. PICKING UP OF PASSENGERS EN ROUTE IS SUBJECT TO AGREEMENT WITH AFFECTED TAXI ASSOCIATION AS CONTEMPLATED BY SECTION 88(2) (6) OF ACT 22 OF 2000. 3. ON FORWARD JOURNEY NO PASSENGERS MAY BE PICKED UP ALONG WIGGINS ROAD FROM THE CORNER OF WIGGINS AND NEW DUNBAR ROADS (EGGUMENI) UNTIL REACHING BELLAIR ROAD AND ON THE RETURN JOURNEY NO PASSENGERS MAY BE SET DOWN ON THE SAME STRECH OF ROAD. 4. PASSENGERS MAY ONLY BE PICKED OR SET DOWN AT DESIGNATED TAXI STOPS OR TAXI RANK AND BUS RANK OR BUS STOPS MAY NOT BE USED. 5. ENTRY OR RANKING ON PRIVATE PROPERTY IS NOT PERMITTED WITHOUT WRITTEN PERMISSION OF THE LANDLORD, A COPY OF WHICH MUST BE SUPPLIED TO THE BOARD. 6. WITHOUT HAVING ENTERED INTO AN AGREEMENT WITH OTHER OPERATORS ON A COMMON ROUTE, AS CONTEMPLATED BY SECTION 88(2) (B) OF ACT 22 OF 2000, THE PICKING UP OR SETTING DOWN OF PASSENGERS ON SUCH ROUTE IS NOT PERMITTED. A COPY OF SUCH AGREEMENT MUST BE SUPPLIED TO THE BOARD. 7. AT RANKS, WHETHER ON STREET OR OFF STREET, ONLY THE TAXIS THAT CAN BE ACCOMODATED IN THE DEMARCATED AREA MAY OCCUPY THE RANK, EXCESS VEHICLES MUST HOLD ELSEWHERE AT DESIGNATED HOLDING AREAS. 8. RANK PERMITS OR LETTERS OF AUTHORITY MUST BE PRODUCED IN RESPECT OF ALL RANKS IN MUNICIPAL AREAS, IN PARTICULAR MAJOR TOWNS AND CITIES AND IN PARTICULAR INTER-PROVINCIAL DESTINATIONS. 9. THE ALLOCATION OF ANY ROUTE OR PORTION OF A ROUTE IS SUBJECT TO THE CONDITION THAT IT HAS BEEN APPROVED AND ALLOCATED IN GOOD FAITH AND THAT SUCH ROUTE WILL BE INVALID SHOULD IT TRANSPIRE THAT THE ROUTE OR PORTION THERE OF WILL, OR HAS CAUSED CONFLICT DUE TO IT HAVING BEEN APPROVED BASED ON INCORRECT OR FALSE INFORMATION SUPPLIED TO THE BOARD OR AS A RESULT OF AN ERROR. IN SUCH INSTANCE THE OPERATING LICENCE MUST BE RETURNED TO THE BOARD FOR CORRECTION. 10. THE VEHICLE MUST BE COVERED BY MOTOR VEHICLE INSURANCE AS WELL AS PERSONAL LIABILITY INSURANCE



GAZETTE

REGION: ALL

GAZETTE PRINT DATE : 29 JANUARY 2014

GAZETTE EXPIRY DATE: 19 FEBRUARY 2014

6.1.1.3	FROM CHESTERVILLE EXTENSION 1,2&3 TO INKOSI ALBERT LUTHULI (CATO MANOR) HOSPITAL INWARD JOURNEY: FROM CHESTERVILLE EXTENSION 3 INTO CHESTERVILLE TOWNSHIP, INTO CHESTERVILLE EXTENSION 2 INTO NGWENYA ROAD, INTO DENNIS SHEPSTONE ROAD, INTO CHESTERVILLE EXTENSION 1 RETURN ALONG DENNIS SHEPSTONE TURN RIGHT INTO BOOTH ROAD, RIGHT INTO BELLAIR ROAD TAXI RANK ON BELLAIR ROAD OPPOSITE INKOSI ALBERT LUTHULI (CATO MANOR) HOSPITAL. AND RETURN AS FOLLOWS: FROM THE TAXI RANK ON BELLAIR ROAD OPPOSITE INKOSI ALBERT LUTHULI (CATO MANOR) HOSPITAL, RIGHT INTO BELLAIR ROAD, LEFT INTO BOOTH ROAD, LEFT INTO DENNIS SHEPSTONE ROAD INTO CHESTERVILLE EXTENSION RETURN ALONG DENNIS SHEPSTONE ROAD INTO NGWENYA ROAD, LEFT INTO ROAD LEADING TO CHESTERVILLE EXTENSION 2 INTO CHESTERVILLE TOWNSHIP THEN INTO CHESTERVILLE EXTENSION 3 TAXI RANK.
6.1.1.4	FROM CHESTERVILLE TO DURBAN INWARD JOURNEY FROM CHESTERVILLE EXTENSION 3 TO CHESTERVILLE TOWNSHIP ALONG MAHLATHI ROAD INTO NETLLETON ROAD, INTO WIGGINS ROAD, TURN RIGHT INTO WIGGINS ROAD, LEFT INTO BELLAIR ROAD, INTO JAN SMUTS HIGHWAY, TURN LEFT INTO BRICKFIELD ROAD, TURN LEFT INTO N3 TURN LEFT INTO BEREA ROAD NORTH, PROCEED TO OLD DUTCH ROAD, INTO ALICE STREET (RIGHT INTO MARKET ROAD OR RIGHT INTO A SERVICE ROAD BEHIND ENGLISH MARKET) INTO TOMATO HALL TAXI RANK AND RETURN AS FOLLOWS: FROM TOMATO HALL TAXI RANK INTO WARWICK AVENUE, TURN LEFT INTO CANONGATE ROAD, PROCEED THE WESTERN FREEWAY (N3), WESTBOUND, TURN LEFT INTO BRICKFIELD ROAD OFF-RAMP, TURN LEFT INTO BRICKFIELD, TURN RIGHT INTO JAN SMUTS HIGHWAY, TURN LEFT INTO BELLAIR ROAD, TURN RIGHT INTO WIGGINS ROAD, INTO MAHLATHI ROAD AND PROCEED ALONG MAHLATHI TO CHESTERVILLE TOWNSHIP AND TO CHESTERVILLE EXTENSION 3 TAXI RANK.
6.1.1.5	FROM CHESTERVILLE TOWNSHIP, CHESTERVILLE EXTENSION 1&2 TO DURBAN (TOMATO HALL) INWARD ROUTE: FROM CHESTERVILLE EXTENSION 2, TURN INTO NGWENYA ROAD, INTO DENNIS SHEPSTONE ROAD, INTO CHESTERVILLE EXTENSION 1, RETURN ALONG DENNIS SHEPSTONE ROAD, TURN RIGHT INTO BOOTH ROAD, LEFT INTO BELLAIR ROAD RIGHT INTO UMBILO ROAD RIGHT INTO FRANCOIS ROAD, TURN LEFT INTO UMBILO ROAD, TURN RIGHT INTO BEREA ROAD (LEFT INTO WARWICK AVENUE RIGHT INTO ALICE STREET, RIGHT INTO SOLDIERWAY, RIGHT INTO PINE STREET. OR LEFT INTO WEST STREET, TURN LEFT INTO ALIWAAL STREET, TURN LEFT INTO PINE STREET, TURN RIGHT INTO RUSSEL STREET, TURN LEFT INTO LEOPOLD, LEFT INTO MARKET ROAD, RIGHT INTO SERVICE ROAD BEHIND THE ENGLISH MARKET TO TOMATO HALL TAXI AND RETURN AS FOLLOWS: FROM WARWICK AVENUE (TOMATO HALL TAXI RANK) TURN LEFT INTO WEST STREET, TURN RIGHT INTO SYDNEY ROAD, TURN RIGHT INTO FRANCOIS ROAD, LEFT INTO BELLAIR ROAD, RIGHT INTO BOOTH ROAD, TURN LEFT INTO DENNIS SHEPSTONE, INTO CHESTERVILLE EXTENSION AND RETURN ALONG DENNIS SHEPSTONE, INTO NGWENYA ROAD, TURN LEFT INTO A ROAD LEADING TO CHESTERVILLE EXTENSION 2 AND PROCEED TO CHESTERVILLE TOWNSHIP. NB: NO PASSENGERS TO BE PICKED ALONG WEST STREET



GAZETTE

REGION: ALL

GAZETTE PRINT DATE : 29 JANUARY 2014

GAZETTE EXPIRY DATE: 19 FEBRUARY 2014

<p>1) APP0001217 2) SM MADONDO ID NO. 6110075388083 3) 19 GALLINULE ROAD WOODHAVEN 4004 4) APPLICANT TYPE : NEW OPERATING LICENCE 5) 1 x 12 (SEATED) 0 (STANDING)</p>	<p>GAZETTE NUMBER: LGKZNG08-2014-JAN</p>
<p>6.1.1.1</p>	<p>APPROVED ROUTES YELLOWWOOD PARK TAXI ASSOCIATION</p> <p>1. FORWARD JOURNEY : YELLOWWOOD PARK TO DURBAN</p> <p>1.1. FROM PELICAN PLACE YELLOWWOOD PARK , TURN LEFT INTO CURLEW CRESCENT, RIGHT INTO KINGFISHER ROAD, RIGHT INTO KENYON HOWDEN ROAD, RIGHT INTO TERNWAY AVENUE, INTO LINNET ROAD, RIGHT INTO KENYON HOWDEN ROAD, LEFT INTO BALE AVENUE, RIGHT INTO VERITY AVENUE, INTO LANGTON ROAD , RIGHT INTO WINGATE ROAD, INTO WOOD ROAD, INTO ROLAND CHAPMAN DRIVE, RIGHT INTO BLAMEY ROAD, LEFT INTO SOUTH COAST ROAD , LEFT INTO EDWIN SWALES DRIVE, INTO SARINA ROAD, INTO UMBILO ROAD, RIGHT INTO BEREA ROAD, LEFT INTO WARWICK AVENUE, RIGHT INTO ALICE STREET AND PROCEED TO THE TAXI RANK ON ALICE STREET AND RETURN AS PER ROUTE 3.</p> <p>1.2. ALONG THE SAME ROUTE AS ABOVE, INTO ALICE STREET, RIGHT INTO SOLDIERS WAY, LEFT INTO COMMERCIAL ROAD, RIGHT INTO WALNUT ROAD, RIGHT INTO PINE STREET, AND PROCEED TO THE TAXI STOP, ALONG PINE STREET, RIGHT INTO RUSSELL STREET, RIGHT INTO ALICE STREET AND PROCEED TO THE TAXI RANK ON ALICE STREET AND RETURN AS PER ROUTE 3.</p> <p>1.3. ALONG THE SAME ROUTE AS ABOVE, INTO KENYON HOWDEN ROAD, RIGHT INTO RADCLIFF, RIGHT INTO GLANNVILLE ROAD, RIGHT INTO HALIFAX ROAD, LEFT INTO LEICESTER ROAD, INTO ROLAND CHAPMAN DRIVE, RIGHT INTO BLAMEY ROAD, LEFT INTO SOUTH COAST ROAD, INTO EDWIN SWALES DRIVE, INTO SARNIA ROAD, INTO UMBILO ROAD, RIGHT INTO BEREA ROAD, LEFT INTO WARWICK AVENUE, RIGHT INTO ALICE STREET AND PROCEED TO THE TAXI RANK ON ALICE STREET AND RETURN AS PER ROUTE 3.</p> <p>1.3.1. ALONG THE SAME ROUTE AS IN (1.3)ABOVE, INTO BEREA ROAD, LEFT INTO WARWICK AVENUE, RIGHT INTO ALICE STREET, INTO SOLDIERS' WAY, LEFT INTO COMMERCIAL ROAD, RIGHT INTO WALNUT ROAD, RIGHT INTO PINE STREET, INTO TAXI STOP, ALONG PINE STREET, RIGHT INTO RUSSELL STREET, RIGHT INTO ALICE STREET, AND PROCEED TO THE TAXI RANK ON ALICE STREET.</p> <p>1.3.2. ALONG ANY OF ROUTES 1.2 TO 1.3 ABOVE, INTO BEREA ROAD, INTO WEST STREET, LEFT INTO ALI WAL STREET, LEFT INTO PINE STREET, INTO PINE STREET TAXI STOP, ALONG PINE STREET, RIGHT INTO RUSSELL STREET, RIGHT INTO ALICE STREET AND PROCEED TO THE TAXI RANK IN ALICE STREET.</p> <p>1.3.3. ALONG ANY OF THE ROUTES 1.1 TO 1.3 ABOVE, INTO BLAMEY ROAD, INTO INKOSI ALBERT LUTHULI FREEWAY (M4), RIGHT INTO WEST STREET, LEFT INTO ALI WAL STREET, LEFT INTO PINE STREET, INTO PINE STREET TAXI STOP, ALONG PINE STREET, RIGHT INTO ALICE STREET AND PROCEED TO THE TAXI RANK IN ALICE STREET.</p> <p>1.3.</p>



GAZETTE

REGION: ALL

GAZETTE PRINT DATE : 29 JANUARY 2014

GAZETTE EXPIRY DATE: 19 FEBRUARY 2014

- | | |
|---------|---|
| 6.1.1.2 | <p>2.0. YELLOWWOOD PARK TO CLAIRWOOD (TRENT ROAD) TAXI RANK</p> <p>2.1. FROM PELICAN PLACE, TURN LEFT INTO CURLEW CRESCENT , RIGHT INTO KINGFISHER ROAD, RIGHT INTO KENYON HOWDEN ROAD, RIGHT INTO RADCLIFF ROAD, RIGHT INTO GLANVILLE ROAD, LEFT INTO ALAMEIN AVENUE, RIGHT INTO NORWICH CRESCENT, RIGHT INTO ATHERSTONE PLACE, LEFT INTO MONTCLAIR ROAD, RIGHT INTO BLAMEY ROAD, LEFT INTO SOUTH COAST ROAD, LEFT INTO TRENT ROAD AND PROCEED TO THE TAXI RANK ON TRENT ROAD AND RETURN AS PER ROUTE 4.</p> <p>3.0. RETURN JOURNEY : CLAIRWOOD (TRENT ROAD) TO YELLOWWOOD PARK :</p> <p>3.1. FROM TRENT ROAD TAXI RANK, RIGHT INTO SOUTH COAST ROAD, RIGHT INTO BLAMEY ROAD, AND PROCEED TO YELLOWWOOD PARK TAXI RANK ALONG ANY OF THE FORWARD ROUTES IN REVERSE.</p> |
|---------|---|



GAZETTE

REGION: ALL

GAZETTE PRINT DATE : 29 JANUARY 2014

GAZETTE EXPIRY DATE: 19 FEBRUARY 2014

1) APP0000484

GAZETTE NUMBER: LGKZNG08-2014-JAN

2) MVIKELI NDHLOVU ID NO. 3601095117083

3) 6 CORONA PLACE
MARIANRIDGE
3610

4) APPLICANT TYPE : NEW OPERATING LICENCE

5) 1 x 15 (SEATED) 0 (STANDING)

6.1.1.1 ROUTE 3 POMEROY TO DUNDEE

FROM POMEROY TAXI RANK (SHEPSTONE STREET) TURN LEFT ONTO R33 FOLLOW R33 TO HELPMEEKAAR, FOLLOW R33 TO WILSON STREET, DUNDEE, FROM WILSON STREET (R68) TURN RIGHT INTO VICTORIA STREET (R68), FROM VICTORIA STREET (R68) TURN LEFT INTO TAXI RANK OFF LOAD AND LOAD AND RETURN.

FYNNLANDS - DURBAN METRO 2206KJ21004R00053085, KZNBRCDBN3223

WARWICK AVENUE RANK 105 RIGHT INTO LINK ROAD, INTO MARKET ROAD, RIGHT TO WILLIAMS ROAD, LEFT INTO MOORE ROAD, JOINING M4 INKOSI LUTHULI FREEWAY, LEFT TO EDWINSWALES DRIVE RIGHT TO DOONE ROAD, AND THEN INTO BRIGHTON ROAD, RIGHT TO WADE ROAD, LEFT TO PARSONS ROAD, LEFT TO TARA ROAD, LEFT TO GRAYS INN ROAD, RIGHT TO BRIGHTON ROAD, LEFT TO OLD MISSION ROAD, RIGHT TO BLUFF ROAD, RIGHT TO LIGHT HOUSE ROAD, LEFT TO ISLANDVIEW ROAD, END OF ISLANDVIEW CIRCLE TURN BACK, THEN RIGHT TO TURNERS STREET INTO BLUFF ROAD, LEFT TO DONEGAL ROAD, RIGHT TO LIGHT HOUSE ROAD LEFT TO BLUFF ROAD, LEFT TO OLD MISSION ROAD, RIGHT TO BRIGHTON ROAD, LEFT TO ETTRICK ROAD, LEFT TO POSTLOOPER ROAD, LEFT TO GREYS INN ROAD, LEFT TO BRIGHTON ROAD, RIGHT TO DOON ROAD RIGHT TO BLUFF ROAD, LEFT TO EDWINSWALES DRIVE (WEST) THEN LEFT TO RECREATION ROAD PROCEEDING ONTO M4 INKOSI LUTHULI FREEWAY THEN OFF RAMP TO VICTORIA EMBANKMENT LEADING INTO WINDER STREET, RIGHT INTO POINT ROAD LEFT TO SHEPSTONE ROAD LEFT TO SMITH STREET, RIGHT TO WARWICK AVENUE RANK 105.

DURBAN - PIETERMARITZBURG ,2206LS22068T10051999, KZNBRCDBN000810

ROUTE 1. FROM DURBAN TO PIETERMARITZBURG INBOUND FROM APPROVED TAXI RANK ON ALICE STREET, TURN RIGHT INTO GREY STREET, AND FROM APPROVED TAXI RANK 38, GREY STREET, PROCEED ALONG GREY STREET, TURN RIGHT INTO LEOPOLD STREET, INTO CANNONGATE ROAD, RIGHT INTO N3, ALONG THE N3, AND ARRIVING AT OFF-RAMP INDICATING PIETERMARITZBURG, TURN LEFT INTO GREYTOWN ROAD, PROCEED UP UNTIL ARRIVING AT MARKET SQUARE ON CHURCH STREET AND RANK. CONDITIONS PASSENGERS TO BE DROPPED OFF ONLY AT DESIGNATED MINIBUS TAXI STOPPING AREA IS AND NO PICKING UP OF PASSENGERS IN THE PINETOWN AREA. OUTBOUND FROM MARKET SQUARE RANK, PROCEED ALONG CHURCH STREET, RIGHT INTO N3, PROCEED ALONG N3, LEFT M13, LEFT OLD MAIN ROAD, RIGHT CROMPTON STREET, LEFT INTO M13, LEFT INTO N3, LEFT INTO BEREA ROAD NORTH, INTO OLD DUTCH ROAD, BECOMING ALICE STREET, INTO RANK 22. FROM RANK 38, PROCEED ALONG ALICE STREET, INTO LEFT ALBERT STREET, LEFT INTO LORNE STREET, LEFT GREY STREET AND RANK

DURBAN - GREYTOWN 2206LS2202C710052000, KZNBRCDBN000811,
ROUTE 2.FROM DURBAN TO GRE



GAZETTE

REGION: ALL

GAZETTE PRINT DATE : 29 JANUARY 2014

GAZETTE EXPIRY DATE: 19 FEBRUARY 2014

6.1.1.2	<p>CONDITIONS/RESTRICTIONS1.PASSENGERS MAY BE PICKED UP AND/OR SET DOWN ONLY AT DESIGNATED TAXI RANK OR TAXI STOP, WHICH SHALL EXCLUDE BUS STOPS.2.ON THE INBOUND TRIP TO PIETERMARITZBURG, GREYTOWN AND BULWER PASSENGERS MAY BE PICKED UP EN-ROUTE FROM LEAVING THE MAGISTERIAL OF DURBAN UNTIL REACHING THE DESTINATION RANK.3.ON THE RETURN TRIP TO DURBAN, NO PASSENGERS MAY BE SET DOWN UNTIL REACHING THE MAGISTERIAL DISTRICT OF DURBAN4.ENTRY OR RANKING ON PRIVATE PROPERTY IS NOT PERMITTED WITHOUT PERMISSION OF THE LANDLORD, A COPY OF WHICH MUST BE SUPPLIED TO THE BOARD BEFORE ISSUE OPERATING LICENSE.5.WITHOUT HAVING ENTERED INTO AN AGREEMENT WITH OTHER OPERATORS ON A COMMON ROUTE, AS CONTEMPLATED BY SECTION 88 (2) (B) OF ACT 22 OF 2000, THE PICKING UP OR SETTING DOWN OF PASSENGERS ON SUCH ROUTE IS NOT PERMITTED. A COPY OF SUCH AGREEMENT MUST BE SUPPLIED TO THE BOARD.6.AT RANKS, WHETHER ON -STREET OR OFF-STREET, ONLY THE TAXIS THAT CAN BE ACCOMMODATED IN THE DEMARCATED AREA MAY OCCUPY THE RANK, EXCESS VEHICLES MUST HOLD ELSEWHERE AT DESIGNATED HOLDING AREAS.7.RANK PERMITS OR LETTERS OF AUTHORITY MUST BE PRODUCED IN RESPECT OF ALL RANKS IN MUNICIPAL ARREARS, IN PARTICULAR MAJOR TOWNS AND CITIES.8.THE ALLOCATION OF ANY ROUTE OR PORTION OF A ROUTE IS SUBJECT TO THE CONDITION THAT IT HAS BEEN APPROVED AND ALLOCATED IN GOOD FAITH AND THAT SUCH ROUTE WILL BE INVALID SHOULD IT TRANSPIRE THAT THE ROUTE OR PORTION THEREOF WILL, OR HAS CAUSED CONFLICT DUE TO IT HAVING BEEN APPROVED BASED ON INCORRECT OR FALSE INFORMATION SUPPLIED TO THE BOARD OR AS A RESULT OF AN ERROR. IN SUCH INSTANCE THE OPERATING LICENSE MUST BE RETURNED TO THE BOARD FOR CORRECTION.9.THE VEHICLE MUST BE COVERED BY MOTOR VEHICLE INSURANCE AS WELL AS PERSONAL LIABILITY INSURANCE.</p>
---------	--



GAZETTE

REGION: ALL

GAZETTE PRINT DATE : 29 JANUARY 2014

GAZETTE EXPIRY DATE: 19 FEBRUARY 2014

1) APP0000962	GAZETTE NUMBER: LGKZNG08-2014-JAN
2) VUSI SHADRACK NGCOBO ID NO. 6404025253087	
3) P O BOX 236 BABANANGO 3850	
4) APPLICANT TYPE : NEW OPERATING LICENCE	
5) IS STILL TO BE ACQUIRED	
6.1.1.1	<p>ROUTE 1 BABANANGO-EMPANGENI FROM BABANANGO TAXI RANK ALONG P250 OF R34 ADJOIN R66 TURN LEFT INTO 230 AND PROCEED TO EMPANGENI A-RANK AND RETURN TO BABANANGO ALONG THE SAME ROUTE.</p>
6.1.1.2	<p>ROUTE 2 DUNDEE FROM BABANANGO TAXI RANK ALONG P250 BECOMING R68 TO NQUTHU, R68 WHICH JOINS WITH R33 AND PROCEED TO DUNDEE TAXI RANK AND RETURN ALONG THE SAME ROUTE.</p>
6.1.1.3	<p>ROUTE 3 MANDINI FROM BABANANGO TAXI RANK ALONG R34 JOINING WITH R66 THROUGH ESHOWE, GINGINDLOVU BECOMING R102 ONTO P415 TO MANDINI TAXI RANK AND RETURN ALONG THE SAME ROUTE.</p>
6.1.1.4	<p>ROUTE 5 NKANDLA FROM BABANANGO TAXI RANK, ALONG R34 TO JOIN WITH P225 ALONG P225 TO R68, P226 TO ITS JUNCTION WITH P50 TO NKANDLA TAXI RANK AND RETURN ALONG THE SAME ROUTE.</p>



GAZETTE

REGION: ALL

GAZETTE PRINT DATE : 29 JANUARY 2014

GAZETTE EXPIRY DATE: 19 FEBRUARY 2014

6.1.1.5	ROUTE 6 VRYHEID FROM BABANANGO TAXI RANK,ALONG P573 TO R34 NORTH, P47/1, P34/3, VRYHEID PLAZA RANK STRETCH CRESCENT,MARKET STREET,TRECHT STREET,MASON STREET TO RANK AND RETURN ALONG THE SAME ROUTE.
6.1.1.6	ROUTE 7 MELMOTH FROM BABANANGO TAXI RANK, ALONG P573 TO R34 SOUTH TO MELMOTH TAXI RANK AND RETURN ALONG THE SAME ROUTE.
6.1.1.7	ROUTE 9 NQUTHU FROM BABANANGO TAXI RANK, ALONG ROAD P573,R34 SOUTH,P250 BECOMING R68 ALONG R68 DIRECT TO NQUTHU AND RETURN ALONG THE SAME ROUTE.
6.1.1.8	ROUTE 10.1 JOHANNESBURG PLEIN STREET FROM BABANANGO TAXI RANK ,ALONG P573,R34 PAST VRYHEID, BLOODRIVER, UTRECHT JOINING THE N11 NORTH, VOLKRUST, STANDERTON, BALFOUR TO THE JUNCTION WITH N11 WITH THE N3 COMING IN PAST HEIDELBERG,M2 OFF-RAMP TO HARROW ROAD, ANDERSON STREET, VON WILLIGH STREET, TO PLEIN STREET RANK AND RETURN ALONG THE SAME ROUTE IN THE RESERVE DIRECTION.



GAZETTE

REGION: ALL

GAZETTE PRINT DATE : 29 JANUARY 2014

GAZETTE EXPIRY DATE: 19 FEBRUARY 2014

6.1.1.9	<p>ROUTE 10.2</p> <p>FROM BABANANGO ALONG R68 THROUGH NQUTHU, BLOOD RIVER AND INTO AND ALONG THE R34, BYPASS UTRECHT, NEWCASTLE, RIGHT INTO THE N11 TO VOLKSRUST TO R23 ALONG R23 INTO N3, BYPASS HEIDELBERG TO M2 TO HARROW ROAD, TO BREE STREET, TO PLEIN STREET TAXI RANK AND RETURN ALONG THE SAME ROUTE.</p>
6.1.1.10	<p>CONDITIONS:</p> <ol style="list-style-type: none"> 1. PASSENGERS MAY BE PICKED UP AND /OR SET DOWN ONLY AT DESIGNATED TAXI RANKS OR TAXI STOPS, WHICH SHALL EXCLUDE BUSSTOPS. 2. ON THE INBOUND TRIP TO PINETOWN, DURBAN AND JOHANNESBURG, NO PASSENGERS MAY BE PICKED UP EN ROUTE FROM LEAVING BABANANGO, UNTIL REACHING THE DESTINATION TAXI RANK. 3. ON THE RETURN TRIP TO BABANANGO, NO PASSENGERS MAY BE SET DOWN UNTIL REACHING BABANANGO TAXI RANK. 4. ENTRY OR RANKING ON PRIVATE PROPERTY IS NOT PERMITTED WITHOUT THE WRITTEN PERMISSION OF THE LANDLORD, A COPY OF WHICH MUST BE SUPPLIED TO THE BOARD. 5. WITHOUT HAVING ENTERED INTO AN AGREEMENT WITH OTHER OPERATORS ON A COMMON ROUTE AS CONTEMPLATED BY SECTION 88(2)(B) OF ACT 22 OF 2000, THE PICKING UP OR SETTING DOWN OF PASSENGERS ON SUCH ROUTE ARE NOT PERMITTED. A COPY OF SUCH AGREEMENT MUST BE SUPPLIED TO THE BOARD. 6. RANK PERMITS ISSUED BY THE RESPECTIVE MUNICIPAL AUTHORITIES MUST BE OBTAINED AND PRODUCED IN RESPECT OF ALL LONG DISTANCE DESTINATIONS SUCH AS EMPANGENI, VRYHEID, PINETOWN, DURBAN AND JOHANNESBURG. 7. THE ALLOCATION OF ANY ROUTE OR PORTION OF A ROUTE IS SUBJECT TO THE CONDITION THAT IT HAS BEEN APPROVED AND ALLOCATED IN GOOD FAITH AND THAT SUCH ROUTE WILL BE INVALID SHOULD IT TRANSPIRE THAT THE ROUTE OR PORTION THEREOF WILL, OR HAS CAUSED CONFLICT DUE TO HAVING BEEN APPROVED BASED ON INCORRECT OR FALSE INFORMATION SUPPLIED TO THE BOARD OR AS A RESULT OF AN ERROR. IN SUCH INSTANCE THE OPERATING LICENCE MUST BE RETURNED TO THE BOARD FOR CORRECTION.



GAZETTE

REGION: ALL

GAZETTE PRINT DATE : 29 JANUARY 2014

GAZETTE EXPIRY DATE: 19 FEBRUARY 2014

1) APP0001005	GAZETTE NUMBER: LGKZNG08-2014-JAN
2) SIBONGILE BIYELA ID NO. 5801210308082	
3) P.O.BOX 279 ESHOWE 3815	
4) APPLICANT TYPE : NEW OPERATING LICENCE	
5) 1 x 15 (SEATED) 0 (STANDING)	
6.1.1.1	<p>CONDITIONS/RESTRICTIONS</p> <ol style="list-style-type: none"> 1. PASSENGERS MAY BE PICKED UP AND/OR SET DOWN ONLY AT DESIGNATED TAXI RANK OR TAXI STOP, WHICH SHALL EXCLUDE BUS STOPS. 2. ON THE INBOUND TRIP TO JOHANNESBURG AND DURBAN PASSENGERS MAY BE PICKED UP EN-ROUTE FROM LEAVING THE MAGISTERIAL OF ESHOWE UNTIL REACHING THE DESTINATION RANK. 3. ON THE RETURN TRIP TO ESHOWE, NO PASSENGERS MAY BE SET DOWN UNTIL REACHING THE MAGISTERIAL DISTRICT OF ESHOWE. 4. ENTRY OR RANKING ON PRIVATE PROPERTY IS NOT PERMITTED WITHOUT PERMISSION OF THE LANDLORD, A COPY OF WHICH MUST BE SUPPLIED TO THE BOARD BEFORE ISSUE OPERATING LICENSE. 5. WITHOUT HAVING ENTERED INTO AN AGREEMENT WITH OTHER OPERATORS ON A COMMON ROUTE, AS CONTEMPLATED BY SECTION 88 (2) (B) OF ACT 22 OF 2000, THE PICKING UP OR SETTING DOWN OF PASSENGERS ON SUCH ROUTE IS NOT PERMITTED. A COPY OF SUCH AGREEMENT MUST BE SUPPLIED TO THE BOARD. 6. AT RANKS, WHETHER ON -STREET OR OFF-STREET, ONLY THE TAXIS THAT CAN BE ACCOMMODATED IN THE DEMARCATED AREA MAY OCCUPY THE RANK, EXCESS VEHICLES MUST HOLD ELSEWHERE AT DESIGNATED HOLDING AREAS. 7. RANK PERMITS OR LETTERS OF AUTHORITY MUST BE PRODUCED IN RESPECT OF ALL RANKS IN MUNICIPAL ARREARS, IN PARTICULAR MAJOR TOWNS AND CITIES. 8. THE ALLOCATION OF ANY ROUTE OR PORTION OF A ROUTE IS SUBJECT TO THE CONDITION THAT IT HAS BEEN APPROVED AND ALLOCATED IN GOOD FAITH AND THAT SUCH ROUTE WILL BE INVALID SHOULD IT TRANSPIRE THAT THE ROUTE OR PORTION THEREOF WILL, OR HAS CAUSED CONFLICT DUE TO IT HAVING BEEN APPROVED BASED ON INCORRECT OR FALSE INFORMATION SUPPLIED TO THE BOARD OR AS A RESULT OF AN ERROR. IN SUCH INSTANCE THE OPERATING LICENSE MUST BE RETURNED TO THE BOARD FOR CORRECTION. 9. THE VEHICLE MUST BE COVERED BY MOTOR VEHICLE INSURANCE AS WELL AS PERSONAL LIABILITY INSURANCE.
6.1.1.2	<p>ROUTE 1.</p> <p>ESHOWE TO DURBAN</p> <p>FROM ESHOWE TAXI RANK (NO.47) MAIN ROAD TURN RIGHT TO JOHN ROASS HIGHWAY TO R66, TURN RIGHT PASS GINGINDLOVU TO DOKODWENI PLAZA, N2 FREEWAY STRAIGHT TO MVOTI PLAZA PROCEED HERE WE USE TWO WAYS (DROP PASSENGERS)</p> <p>FIRST WAY: TURN LEFT TO BALLITO M17 TO M4</p> <p>SECOND WAY: PROCEED N2 TO TONGAAT PLAZA PASS AND TURN LEFT TO M80, PASS GATEWAY TO M4</p> <p>TWO WAYS COME TOGETHER TO M4 PASS VIRGINIA AIRPORT PROCEED ALONG M4. TURN RIGHT TO ARGYLE ROAD TO MNGENI ROAD TURN LEFT DROP PASSENGERS TO DURBAN STATION PROCEED MNGENI ROAD, TURN RIGHT TO LEOPARD STREET DROP PASSENGERS ALL THE WAY TO BEREA STATION AND TURN BACK TO ALICE STREET TO MNGENI ROAD TO DURBAN LONG DISTANCE TAXI RANK (NO. 35) PICK PASSENGERS</p> <p>RETURN USE SAME AS PER FORWARD JOURNEY</p>



GAZETTE

REGION: ALL

GAZETTE PRINT DATE : 29 JANUARY 2014

GAZETTE EXPIRY DATE: 19 FEBRUARY 2014

6.1.1.3	<p>ROUTE 3 ESHOWE TO EMPANGENI</p> <p>ESHOWE TAXI RANK (NO.47), TURN LEFT OSBORN ROAD, TURN RIGHT TO KANGELA STREET, TURN LEFT JOIN R66, CROSS UMLALAZI BRIDGE, PROCEED R66, TURN RIGHT TO P230, TURN RIGHT TO P230 TO NQOLENI TO MHLATHUZE BRIDGE JOIN R34 OR R66, PASS NKWALENI, TURN RIGHT TO R34 PROCEED, DROP ALL THE WAY TO EMPANGENI TOWN MAIN ROAD, TURN LEFT TO BIYELA ROAD, TURN RIGHT TO BYRNE STREET, TURN RIGHT O.K. RANK, DROP PASSENGERS PICK SOME PASSENGERS, TURN BACK TO BYRNE STREET, TO BIYELA ROAD TO EMPANGENI TAXI RANK (A.RANK), RETURN USE SAME AS PER FORWARD JOURNEY, DROP PASSENGERS ALL ALONG THE WAY R34 TO R66 TO ESHOWE</p>
6.1.1.4	<p>ROUTE 4. ESHOWE TO GINGINDLOVU</p> <p>FROM ESHOWE TAXI RANK (NO.47) MAIN ROAD, TURN RIGHT TO JOHN ROSS HIGHWAY TO R66, PICK AND DROP PASSENGERS ALL THE WAY TO GINGINDLOVU TAXI RANK, RETURN USE THE SAME AS PER FORWARD JOURNEY, DROP PASSENGERS ALL THE WAY TO ESHOWE</p>
6.1.1.5	<p>ROUTE 5. ESHOWE TO MANDINI</p> <p>FROM ESHOWE TAXI RANK (NO.47) MAIN ROAD, TURN RIGHT TO JOHN ROSS HIGHWAY TO R66, TURN RIGHT PASS GINGINDLOVU, TURN RIGHT R102, TURN RIGHT P224, PASS AMATIKULU MILL, PASS INYONI, PASS ISITHEBE INDUSTRIAL AREA, ENTER SUNDUMBILI TOWNSHIP TURN RIGHT TO SUNDUMBILI TAXI RANK, RETURN USE THE SAME AS PER FORWARD JOURNEY PICK AND DROP PASSENGERS ALL THE WAY TO ESHOWE</p>
6.1.1.6	<p>ESHOWE TO MELMOTH</p> <p>FROM ESHOWE TAXI RANK (NO.47) TO MAIN ROAD TO OSBORN ROAD, TURN RIGHT TO KANGELA STREET, TURN LEFT JOIN R66, PASS NKWALENI PROCEED R66, DROP PASSENGERS ALL THE WAY R66, TURN RIGHT TO VICTORIA STREET, TO ENTER MELMOTH TOWN, TURN LEFT TO MELMOTH RANK, RETURN USE SAME AS PER FORWARD JOURNEY, DROP PASSENGERS ALL THE WAY TO ESHOWE.</p>



GAZETTE

REGION: ALL

GAZETTE PRINT DATE : 29 JANUARY 2014

GAZETTE EXPIRY DATE: 19 FEBRUARY 2014

6.1.1.7	<p>ROUTE 7.1 ESHOWE TO NKANDLA</p> <p>FROM ESHOWE TAXI RANK (NO.47),TURN LEFT TO OSBORN ROAD,TURN RIGHT TO KANGELA STREET,TURN LEFT JOIN R66,PASS NKWALENI PROCEED R66,PASS MELMOTH TOWN AND TURN RIGHT TO R68,STRAIGHT TO NKANDLA TAXI RANK (PICK UP PASSENGERS),RETURN USE SAME AS FORWARD JOURNEY.</p> <p>7.2 ESHOWE TO NKANDLA (2)</p> <p>FROM ESHOWE TAXI RANK (NO.47) TO MAIN ROAD TO OSBORN ROAD, TURN LEFT TO KANGELA STREET, TO P50-1 PASS NTUMENI PROCEED P50-1 PROCEED TO NKANDLA TAXI RANK, PICK PASSENGERS, RETURN USING THE SAME ROUTE AS FORWARD JOURNEY</p>
6.1.1.8	<p>ROUTE 9. ESHOWE TO STANGER</p> <p>FROM ESHOWE TAXI RANK (NO.47) MAIN ROAD, TURN RIGHT TO JOHN ROSS HIGHWAY TO R66, TURN RIGHT PASS GINGINDLOVU, TURN RIGHT R102, PROCEED TO NEW GUELDERLAND TO STANGER, TURN RIGHT TO R74, TURN LEFT TO KING SHAKA ROAD, TURN RIGHT TO KWADUKUZA TAXI RANK, PICK UP PASSENGERS, RETURN USE THE SAME AS PER FORWARD JOURNEY, DROP PASSENGERS ALL THE WAY TO ESHOWE</p>
6.1.1.9	<p>ROUTE 10. ESHOWE TO MBONGOLWANE</p> <p>FROM ESHOWE TAXI RANK (NO.47) TO MAIN ROAD, TURN LEFT TO OSBORN ROAD, TURN RIGHT TO KANGELA STREET TO P50-1 NTUMENI, TURN LEFT TO P218, PROCEED TO MBONGOLWANE HOSPITAL AND MBONGOLWANE POLICE STATION, RETURN USING THE SAME ROUTE AS PER FORWARD JOURNEY AND DROP PASSENGERS</p>
6.1.1.10	<p>ESHOWE TO LINDELA</p> <p>FROM ESHOWE TAXI RANK (NO.47) TO MAIN ROAD TO OSBORN ROAD, TURN LEFT TO KANGELA STREET, TO P50-1 PASS NTUMENI PROCEED P50-1 NKANDLA WAY, TURN LEFT TO P15 LINDELA AREA, RETURN USING THE SAME ROUTE AS PER FORWARD JOURNEY, DROP PASSENGERS ALL THE WAY TO ESHOWE</p>



GAZETTE

REGION: ALL

GAZETTE PRINT DATE : 29 JANUARY 2014

GAZETTE EXPIRY DATE: 19 FEBRUARY 2014

1) APP0001042	GAZETTE NUMBER: LGKZNG08-2014-JAN
2) SIBANGANI PROTAS DLAMINI	ID NO. 5910205280089
3) P.O.BOX 115	BULWER
3244	
4) APPLICANT TYPE :	NEW OPERATING LICENCE
5) IS STILL TO BE ACQUIRED	
6.1.1.1	BULWER TO PIETRMARITZBURG
	INBOUND - FORWARD
	FROM (ORIGIN): BULWER
	ROUTE: MR7, MOSES MABHIDA (EDENDALE) ROAD, LANGALIBALELE (LONGMARKET) STREET, RETIEF
	STREET, PIETERMARITZ STREET, HAVELOCK STREET
	TO (DESTINATION): BAVERSTOCK TAXI TERMINAL-OFF PINE/HAVELOCK (KPC0037)
	OUTBOUND - RETURN
	FROM (ORIGIN): BAVERSTOCK TAXI TERMINAL-OFF PINE/HAVELOCK (KPC0037)
	ROUTE -PASSIG: HAVELOCK STREET,PINE STREET,MOSES MABHIDA(EDENDALE) ROAD, MR7
	TO (DESTINATION): BULWER
6.1.1.2	CENTECOW MISSION TO PIETEMARITZBURG
	INBOUND - FORWARD
	FROM (ORIGIN): CENTECOW MISSION
	ROUTE - PASSING: (D1349, D1345, P427, P422), MR7 MOSES MABHIDA (EDENDALE) ROAD,
	LANGALIBALELE (LONGMARKET) STREET, RETIEF STREET, PIETERMARITZ STREET, HAVELOCK
	STREET
	TO (DESTINATION): BAVERSTOCK TAXI TERMINAL- OFF PINE/HAVELOCK (KPC0037)
	OUTBOUND - RETURN
	FROM (ORIGIN): BAVERSTOCK TAXI TERMINAL-OFF PINE/HAVELOCK (KPC0037)
	ROUTE - PASSING: HAVELOCK STREET, PINE STREET, MOSES MABHIDA (EDENDALE) ROAD, MR7,
	(P422, P427, D1345, D1349)
	TO (DESTINATION): CENTECOW MISSION



GAZETTE

REGION: ALL

GAZETTE PRINT DATE : 29 JANUARY 2014

GAZETTE EXPIRY DATE: 19 FEBRUARY 2014

6.1.1.3	<p>BULWER TO DURBAN</p> <p>INBOUND:</p> <p>FROM (ORIGIN): BULWER ROUTE - PASSING: D782, MR23, MR7, MOSES MABHIDA (EDENDALE) ROAD, ARCHIE GUMEDE (NEWPORT) ROAD, GLADYS MANZI (MURRAY) ROAD, CB DOWNES, MARKET, N3, M13, OLD MAIN ROAD, CROMPTON ROAD, M13, N3 TO (DESTINATION): DURBAN</p> <p>OUTBOUND:</p> <p>FROM (ORIGIN): DURBAN ROUTE - PASSING: N3, MARKET ROAD, CB DOWNES, GLADYS MANZI (MURRAY) ROAD, ARCHIE GUMEDE (NEWPRT), MOSES MABHIDA (EDENDALE) ROAD, MR7, MR23,D782 TO (DESTINATION): BULWER</p> <p>RESTRICTIONS:</p> <p>IN PINETOWN, ONLY OFF-LOADING OF PASSENGERS IS PERMITTED. THE LOADING OF PASSENGERS IN PINETOWN IS NOT PERMITTED.</p>
6.1.1.4	<p>BULWER TO HLANGANANI</p> <p>INBOUND - FORWARD</p> <p>FROM (ORIGIN): BULWER ROUTE: MR23, MR7, D1220, MR7, P419, D1208, RETURN P419, D1208, TO (DESTINATION): HLANGANANI</p> <p>OUTBOUND - RETURN</p> <p>FROM (ORIGIN): HLANGANANI ROUTE - PASSING: P419, MR7 D1220, RETURN D1220, MR7, MR23 TO (DESTINATION) BULWER</p>
6.1.1.5	<p>BULWER TO IXOPO</p> <p>INBOUND:</p> <p>FROM (ORIGIN): BULWER ROUTE - PASSING: MR7, MR23 TO (DESTINATION): IXOPO</p> <p>OUTBOUND - RETURN</p> <p>FROM (ORIGIN): IXOPO ROUTE - PASSING: MR23,MR7 TO (DESTINATION): BULWER</p>
6.1.1.6	<p>BULWER TO UNDERBERG</p> <p>INBOUND - FORWARD</p> <p>FROM (ORIGIN): BULWER ROUTE - PASSING: MR7.P126 TO (DESTINATION): UNDERBERG</p> <p>OUTBOUND - RETURN</p> <p>FROM (ORIGIN): UNDERBERG ROUTE - PASSING: P126,MR7 TO (DESTINATION): BULWER</p>



GAZETTE

REGION: ALL

GAZETTE PRINT DATE : 29 JANUARY 2014

GAZETTE EXPIRY DATE: 19 FEBRUARY 2014

6.1.1.7 CENTECOW MISSION TO IXOPO

INBOUND - FORWARD

FROM (ORIGIN): CENTECOW MISSION

ROUTE - PASSING: D1349, D1345, P427, MR8, MR23

TO (DESTINATION): IXOPO

OUTBOUND:

FROM (ORIGIN): IXOPO

ROUTE - PASSING: MR23, MR8, P427, D1345, D1349

TO (DESTINATION): CENTOWOW MISSION



GAZETTE

REGION: ALL

GAZETTE PRINT DATE : 29 JANUARY 2014

GAZETTE EXPIRY DATE: 19 FEBRUARY 2014

<p>1) APP0001062</p> <p>2) CLIFFORD LAWRENCE PIENAAR ID NO. 6007075217082</p> <p>3) P O BOX 11313 ASHWOOD 3605</p> <p>4) APPLICANT TYPE : NEW OPERATING LICENCE</p> <p>5) IS STILL TO BE ACQUIRED</p>	<p>GAZETTE NUMBER: LGKZNG08-2014-JAN</p>
<p>6.1.1.1</p>	<p>ROUTE 1 MARRIANRIDGE TAXI RANK TO DURBAN FROM MARRIANRIDGE TAXI RANK DOWN MILKY WAY, TURN LEFT INTO M1, CONTINUE TO RICHMOND ROAD RIGHT INTO N3, BEREA ROAD NORTH, OLD DUTCH ROAD, ALICE STREET, RIGHT INTO SOLDIERS WAY AND DROP OFF PASSENGERS AT SOLDIERS WAY TAXI RANK AND RETURN AS FOLLOWS:-PICK UP FROM SOLDIERS WAY TAXI RANK, GO DOWN SOLDIERS WAY, TURN RIGHT INTO PINE STREET, CARRY ON UNTIL YOU JOIN N3 FREEWAY FACING WESTERLY DIRECTION ON N3, PROCEED UNTIL YOU REACH MARIANHILL/RICHMOND ROAD OFFRAMP, TURN LEFT INTO AND ALONG RICHMOND ROAD, PASS N.P.A, TURN RIGHT INTO MILKY WAY AND PROCEED STRAIGHT TO NEPTUNE DRIVE, MARRIANRIDGE, TO CENTRAL DRIVE MARRIANRIDGE NEW TOWNSHIP AND PROCEED TO TAXI RANK.</p> <p>1(A) ALTERNATE ROUTE TO DURBAN FROM MARRIANRIDGE TAXI RANK ALONG MILKY WAY, LEFT INTO M1, PROCEED TO RICHMOND ROAD, LEFT INTO WESTMEAD INDUSTRIAL AREA, ALONG KYALAMI ROAD, HILLCLIMB ROAD, TRAFFORD ROAD, LEFT INTO RICHMOND ROAD, RIGHT INTO ANDERSON ROAD, LEFT INTO STANSFIELD LANE AND PROCEED TO OLD MAIN ROAD TO COWIES HILL, M13, PROCEED TO R613 PASS WESTVILLE CENTRE, TO 45TH CUTTING, TO SHERWOOD THEN JOIN N3 AND FOLLOW THE NORMAL ROUTE (AS IN 1) TO SOLDIERS WAY TAXI RANK AND RETURN SUBSTANTIALLY ALONG THE SAME ROUTE.</p>
<p>6.1.1.2</p>	<p>ROUTE 2 MARRIANRIDGE TO PINETOWN FROM MARRIANRIDGE TAXI RANK ALONG MILKY WAY, TURN LEFT INTO M1 TO RICHMOND ROAD INTO OLD MAIN ROAD, TURN RIGHT TO ANDERSON ROAD, TURN LEFT INTO STANSFIELD LANE, THEN STOP AT STANFIELD TAXI RANK AND OFF LOAD PASSENGERS AND RETURN AS FOLLOWS:- FROM THE TAXI RANK TURN RIGHT TO ANDERSON ROAD, ON THE FIRST SET OF ROBOTS, TURN LEFT INTO OLD MIAN ROAD, PROCEED TO JOIN RICHMOND ROAD, TURN RIGHT INTO MILKY WAY, ALONG NEPTUNE DRIVE TO CENTRAL DRIVE, AND PROCEED TO MARRIANRIDGE TAXI RANK</p>



GAZETTE

REGION: ALL

GAZETTE PRINT DATE : 29 JANUARY 2014

GAZETTE EXPIRY DATE: 19 FEBRUARY 2014

1) APP0001068	GAZETTE NUMBER: LGKZNG08-2014-JAN
2) ISHWAR SINGH ID NO. 5111055138085	
3) 63 NEWBLISS GARDENS BONELLA DURBAN 4000	
4) APPLICANT TYPE : NEW OPERATING LICENCE	
5) 1 x 15 (SEATED) 0 (STANDING)	
6.1.1.1	<p>DURBAN TO SYDENHAM AND RETURN.FROM APPROVED TAXI RANK 53A ON SOLDIERS WAY, ALONG SOLDIERS WAY, RIGHT INTO PINE STREET, RIGHT INTO RUSSEL STREET, LEFT INTO LEOPOLD STREET, INTO MARKET ROAD, RIGHT INTO SMITH STREET, RIGHT INTO WARWICK AVENUE, LEFT INTO CONNONGATE ROAD, INTO WESTERN FREEWAY (N3), WESTBOUND, ALONG N3, LEFT INTO BRICKFIELD ROAD OFF-RAMP, INTO GARTH ROAD, ALONG GARTH ROAD PASSING JESUS DOME CHRISTIAN CENTRE, TURNING RIGHT INTO WATERFALL ROAD, PROCEED STRAIGHT INTO RANGLES ROAD, TURNING RIGHT INTO STANLEY COPLEY DRIVE, TURNING LEFT INTO ALPINE ROAD, PROCEED ALONG ALPINE INTO INTERSITE AVENUE, THEN LEFT INTO ILALA ROAD, INTO SUPPLY ROAD LEFT INTO ELECTRON ROAD, INTO ROYAL PALM, RIGHT INTO INTERSITE AVENUE, INTO ALPINE ROAD PROCEED ALONG ALPINE TURNING RIGHT INTO STANLEY COPLEY DRIVE, TO THE END POINT ON STANLEY COPLEY DRIVE, NEAR KING GEORGE HOSPITAL'S MAIN GATE, FROM THE STARTING POINT ON STANLEY COPLEY DRIVE, OUTSIDE KING GEORGE HOSPITAL, PROCEED STRAIGHT INTO RIPPON ROAD, TURN LEFT INTO ABREY ROAD, INTO SPARKS ROAD, TURNING RIGHT INTO RANGLES ROAD, LEFT ALONG RANGLES ROAD INTO WESTERN FREEWAY (N3), EASTBOUND, ALONG THE N3, INTO OLD DUTCH ROAD INTO ALICE STREET, RIGHT INTO GREY STREET, TURNING LEFT INTO COMMERCIAL ROAD, LEFT INTO FIELD STREET, RIGHT INTO PRINCE EDWARD STREET, RIGHT INTO SOLDIERS WAY AND PROCEED TO THE END POINT ON SOLDIERS WAY, RANK 53A. NB: PASSENGERS TO BE PICKED UP AND DROPPED OFF AT THE TAXI STOPS PROVIDED AND AUTHORISED BY THE MUNICIPALITY. RESTRICTED FROM PICKING UP PASSENGERS ALONG THE INNER CIRCLE ROUTE.</p>



GAZETTE

REGION: ALL

GAZETTE PRINT DATE : 29 JANUARY 2014

GAZETTE EXPIRY DATE: 19 FEBRUARY 2014

1) APP0001188	GAZETTE NUMBER: LGKZNG08-2014-JAN
2) VUSUMUZI FREDERICK MNGADI ID NO. 4404035366087	
3) D708 MHLOPHENKOLO ROAD KWAMASHU 4360	
4) APPLICANT TYPE : NEW OPERATING LICENCE	
5) IS STILL TO BE ACQUIRED	
6.1.1.1	<p>ROUTE 1.A KWA-MASHU TOWNSHIP TO DURBAN INWARDS: FROM KWA-MASHU TAXI RANK TO DURBAN KWA-MASHU TAXI RANK, INTO MALANDELA ROAD, INTO INANDA ROAD, INTO INANDA HIGHWAY, RIGHT INTO N2, INTO WESTERN FREEWAY (N3) ALONG THE WESTERN FREEWAY (N3), LEFT INTO BEREA ROAD NORTH, INTO OLD DUTCH ROAD, ALICE STREET, RIGHT INTO GREY STREET, LEFT INTO COMMERCIAL, LEFT INTO FIELD STREET TO SOLDIER'S WAY TAXI RANK. ALTERNATIVELY: FROM COMMERCIAL ROAD, RIGHT INTO GARDNER STREET, RIGHT INTO PINE STREET TO WESTERN FREEWAY. OUTWARDS: FROM DURBAN BACK TO KWA-MASHU FROM SOLDIER'S WAY TAXI RANK, TO FIELD STREET, LEFT INTO LEOPOLD STREET, TO CANNONGATE ROAD, INTO WESTERN FREEWAY (N3), INTO N2, INANDA ROAD OFF-RAMP, INANDA HIGHWAY, MALANDELA ROAD.</p>



GAZETTE

REGION: ALL

GAZETTE PRINT DATE : 29 JANUARY 2014

GAZETTE EXPIRY DATE: 19 FEBRUARY 2014

6.1.1.2 FROM KWAMASHU SECTIONS C,D,& B,K & J AND L & M TO DURBAN

2.1 C, D & B:

UBUBANE ROAD, RIGHT INTO ISIGWEGWE ROAD, INTO ISIPINGO ROAD, LEFT INTO AMANZIMTOTI ROAD, LEFT INTO MALANDELA ROAD, INTO INANDA ROAD, INTO INANDA HIGHWAY, RIGHT INTO N2, INTO WESTERN FREEWAY (N3) ALONG WESTERN FREEWAY (N3), LEFT TO BEREA ROAD NORTH, OLD DUTCH ROAD, ALICE STREET, RIGHT INTO GREY STREET, LEFT INTO COMMERCIAL, LEFT INTO FIELD TO SOLDIER'S WAY TAXI RANK.

ALTERNATIVELY: FROM COMMERCIAL ROAD, RIGHT GARDNER STREET, RIGHT INTO PINE STREET INTO WESTERN FREEWAY.

ALTERNATIVELY: MALANDELA ROAD, M25, N2, INTO WESTERN FREEWAY (N3).

2.2 K & J

NKONJANE ROAD, LEFT INTO SIGWACA ROAD, RIGHT INTO PHOTHWE ROAD, RIGHT INTO MPANGELE ROAD, LEFT INTO MCAKA ROAD, LEFT INTO MKHIWANE ROAD, RIGHT INTO NYALA ROAD, INTO UNDLONDLO ROAD, RIGHT INTO MALANDELA ROAD, INANDA ROAD, INTO INANDA HIGHWAY, RIGHT INTO N2 INTO WESTERN FREEWAY (N3) EAST BOUND, ALONG TO WESTERN FREEWAY (N3), LEFT TO BEREA ROAD NORTH, INTO OLD DUTCH ROAD, ALICE STREET, RIGHT INTO GREY STREET, LEFT INTO COMMERCIAL, LEFT INTO FIELD, TO SOLDIER'S WAY TAXI RANK.

ALTERNATIVELY: FROM COMMERCIAL ROAD, RIGHT INTO GARDNER STREET, RIGHT INTO PINE STREET TO WESTERN FREEWAY.

ALTERNATIVELY: MALANDELA ROAD, M25, N2, INTO WESTERN FREEWAY (N3).

2.3. L & M:

BHEJANE ROAD, RIGHT INTO HLOBANE ROAD, LEFT INTO LUTHULI ROAD, RIGHT INTO ZULU ROAD, LEFT INTO NTOMBELA ROAD, RIGHT INTO MALANDELA ROAD, INTO INANDA ROAD, INTO INANDA HIGHWAY, RIGHT INTO N2 WESTERN FREEWAY (N3) EAST BOUND, ALONG TO WESTERN FREEWAY (N3), LEFT TO BEREA ROAD, INTO OLD DUTCH ROAD, ALICE STREET, RIGHT INTO GREY STREET, LEFT INTO COMMERCIAL, LEFT INTO FIELD STREET, TO SOLDIER'S WAY TAXI RANK.

ALTERNATIVELY: FROM COMMERCIAL ROAD, RIGHT INTO GARDNER STREET, RIGHT INTO PINE STREET TO WESTERN FREEWAY.

ALTERNATIVELY: MALANDELA ROAD, M25, N2, INTO WESTERN FREEWAY (N3).

ALTERNATIVELY: NYALA ROAD, LEFT INTO PHITHI, INTO MDONI ROAD, NYALA, INTO MBONDWE ROAD, RIGHT INTO SIBISI ROAD, INTO MKHWANAZI ROAD, LEFT INTO MAKHATHINI ROAD, LEFT INTO MLANGENI ROAD, LEFT INTO NTOMBELA ROAD INTO INANDA ROAD, INTO INANDA HIGHWAY, RIGHT INTO N2 INTO WESTERN FREEWAY (N3) EAST BOUND, ALONG TO WESTERN FREEWAY (N3), LEFT TO BEREA ROAD NORTH, INTO OLD DUTCH ROAD, ALICE STREET, RIGHT INTO GREY STREET, LEFT INTO COMMERCIAL, LEFT INTO FIELD STREET, TO SOLDIER'S WAY TAXI RANK.

ALTERNATIVELY: FROM COMMERCIAL ROAD, RIGHT INTO GARDNER STREET, RIGHT INTO PINE STREET TO WESTERN FREEWAY.

ALTERNATIVELY:



GAZETTE

REGION: ALL

GAZETTE PRINT DATE : 29 JANUARY 2014

GAZETTE EXPIRY DATE: 19 FEBRUARY 2014

6.1.1.3 CONDITIONS:

1. PASSENGERS MAY BE PICKED UP AND /OR SET DOWN ONLY AT DESIGNATED TAXI RANKS OR TAXI STOPS, WHICH SHALL EXCLUDE BUS STOPS.
2. ENTRY OR RANKING ON PRIVATE PROPERTY IS NOT PERMITTED WITHOUT THE WRITTEN PERMISSION OF THE LANDLORD, A COPY OF WHICH MUST BE SUPPLIED TO THE BOARD.
3. WITHOUT HAVING ENTERED INTO AN AGREEMENT WITH OTHER OPERATORS ON A COMMON ROUTE AS CONTEMPLATED BY SECTION 88(2)(B) OF ACT 22 OF 2000, THE PICKING UP OR SETTING DOWN OF PASSENGERS ON SUCH ROUTE IS NOT PERMITTED. A COPY OF SUCH AGREEMENT MUST BE SUPPLIED TO THE BOARD.
4. A RANKS, WHETHER ON-STREET OR OFF-STREET, ONLY THE TAXIS THAT CAN BE ACCOMMODATED IN THE DEMARCATED AREA MAY OCCUPY THE RANK. EXCESS VEHICLES MUST HOLD ELSEWHERE.
5. RANK PERMITS OR LETTERS OF AUTHORITY MUST BE PRODUCED IN RESPECT OF ALL RANKS IN MUNICIPAL AREA, IN PARTICULAR MAJOR TOWNS AND CITIES AND IN PARTICULAR INTER-PROVINCIAL DESTINATIONS.
6. THE ALLOCATION OF ANY ROUTE OR PORTION OF A ROUTE IS SUBJECT TO THE CONDITION THAT IT HAS BEEN APPROVED AND ALLOCATED IN GOOD FAITH AND THAT SUCH ROUTE WILL BE INVALID SHOULD IT TRANSPIRE THAT THE ROUTE OR PORTION THEREOF WILL, OR HAS CAUSED CONFLICT DUE TO IT HAVING BEEN APPROVED BASED ON INCORRECT OR FALSE INFORMATION SUPPLIED TO THE BOARD OR AS A RESULT OF AN ERRORS. IN SUCH INSTANCE THE OPERATING LICENSE MUST BE RETURNED TO THE BOARD FOR CORRECTION.
7. THE VEHICLE MUST BE COVERED BY MOTOR VEHICLE INSURANCE AS WELL AS PERSONAL LIABILITY INSURANCE.



GAZETTE

REGION: ALL

GAZETTE PRINT DATE : 29 JANUARY 2014

GAZETTE EXPIRY DATE: 19 FEBRUARY 2014

1) APP0001191	GAZETTE NUMBER: LGKZNG08-2014-JAN
2) VUSUMUZI FREDERICK MNGADI ID NO. 4404035366087	
3) D708 MHLOPHENKOLO ROAD KWAMASHU 4360	
4) APPLICANT TYPE : NEW OPERATING LICENCE	
5) IS STILL TO BE ACQUIRED	
6.1.1.1	<p>ROUTE 1.A KWA-MASHU TOWNSHIP TO DURBAN INWARDS: FROM KWA-MASHU TAXI RANK TO DURBAN KWA-MASHU TAXI RANK, INTO MALANDELA ROAD, INTO INANDA ROAD, INTO INANDA HIGHWAY, RIGHT INTO N2, INTO WESTERN FREEWAY (N3) ALONG THE WESTERN FREEWAY (N3), LEFT INTO BEREA ROAD NORTH, INTO OLD DUTCH ROAD, ALICE STREET, RIGHT INTO GREY STREET, LEFT INTO COMMERCIAL, LEFT INTO FIELD STREET TO SOLDIER'S WAY TAXI RANK. ALTERNATIVELY: FROM COMMERCIAL ROAD, RIGHT INTO GARDNER STREET, RIGHT INTO PINE STREET TO WESTERN FREEWAY. OUTWARDS: FROM DURBAN BACK TO KWA-MASHU FROM SOLDIER'S WAY TAXI RANK, TO FIELD STREET, LEFT INTO LEOPOLD STREET, TO CANNONGATE ROAD, INTO WESTERN FREEWAY (N3), INTO N2, INANDA ROAD OFF-RAMP, INANDA HIGHWAY, MALANDELA ROAD.</p>



GAZETTE

REGION: ALL

GAZETTE PRINT DATE : 29 JANUARY 2014

GAZETTE EXPIRY DATE: 19 FEBRUARY 2014

6.1.1.2 FROM KWAMASHU SECTIONS C,D,& B,K & J AND L & M TO DURBAN

2.1 C, D & B:

UBUBANE ROAD, RIGHT INTO ISIGWEGWE ROAD, INTO ISIPINGO ROAD, LEFT INTO AMANZIMTOTI ROAD, LEFT INTO MALANDELA ROAD, INTO INANDA ROAD, INTO INANDA HIGHWAY, RIGHT INTO N2, INTO WESTERN FREEWAY (N3) ALONG WESTERN FREEWAY (N3), LEFT TO BEREA ROAD NORTH, OLD DUTCH ROAD, ALICE STREET, RIGHT INTO GREY STREET, LEFT INTO COMMERCIAL, LEFT INTO FIELD TO SOLDIER'S WAY TAXI RANK.

ALTERNATIVELY: FROM COMMERCIAL ROAD, RIGHT GARDNER STREET, RIGHT INTO PINE STREET INTO WESTERN FREEWAY.

ALTERNATIVELY: MALANDELA ROAD, M25, N2, INTO WESTERN FREEWAY (N3).

2.2 K & J

NKONJANE ROAD, LEFT INTO SIGWACA ROAD, RIGHT INTO PHOTHWE ROAD, RIGHT INTO MPANGELE ROAD, LEFT INTO MCAKA ROAD, LEFT INTO MKHIWANE ROAD, RIGHT INTO NYALA ROAD, INTO UNDLONDLO ROAD, RIGHT INTO MALANDELA ROAD, INANDA ROAD, INTO INANDA HIGHWAY, RIGHT INTO N2 INTO WESTERN FREEWAY (N3) EAST BOUND, ALONG TO WESTERN FREEWAY (N3), LEFT TO BEREA ROAD NORTH, INTO OLD DUTCH ROAD, ALICE STREET, RIGHT INTO GREY STREET, LEFT INTO COMMERCIAL, LEFT INTO FIELD, TO SOLDIER'S WAY TAXI RANK.

ALTERNATIVELY: FROM COMMERCIAL ROAD, RIGHT INTO GARDNER STREET, RIGHT INTO PINE STREET TO WESTERN FREEWAY.

ALTERNATIVELY: MALANDELA ROAD, M25, N2, INTO WESTERN FREEWAY (N3).

2.3. L & M:

BHEJANE ROAD, RIGHT INTO HLOBANE ROAD, LEFT INTO LUTHULI ROAD, RIGHT INTO ZULU ROAD, LEFT INTO NTOMBELA ROAD, RIGHT INTO MALANDELA ROAD, INTO INANDA ROAD, INTO INANDA HIGHWAY, RIGHT INTO N2 WESTERN FREEWAY (N3) EAST BOUND, ALONG TO WESTERN FREEWAY (N3), LEFT TO BEREA ROAD, INTO OLD DUTCH ROAD, ALICE STREET, RIGHT INTO GREY STREET, LEFT INTO COMMERCIAL, LEFT INTO FIELD STREET, TO SOLDIER'S WAY TAXI RANK.

ALTERNATIVELY: FROM COMMERCIAL ROAD, RIGHT INTO GARDNER STREET, RIGHT INTO PINE STREET TO WESTERN FREEWAY.

ALTERNATIVELY: MALANDELA ROAD, M25, N2, INTO WESTERN FREEWAY (N3).

ALTERNATIVELY: NYALA ROAD, LEFT INTO PHITHI, INTO MDONI ROAD, NYALA, INTO MBONDWE ROAD, RIGHT INTO SIBISI ROAD, INTO MKHWANAZI ROAD, LEFT INTO MAKHATHINI ROAD, LEFT INTO MLANGENI ROAD, LEFT INTO NTOMBELA ROAD INTO INANDA ROAD, INTO INANDA HIGHWAY, RIGHT INTO N2 INTO WESTERN FREEWAY (N3) EAST BOUND, ALONG TO WESTERN FREEWAY (N3), LEFT TO BEREA ROAD NORTH, INTO OLD DUTCH ROAD, ALICE STREET, RIGHT INTO GREY STREET, LEFT INTO COMMERCIAL, LEFT INTO FIELD STREET, TO SOLDIER'S WAY TAXI RANK.

ALTERNATIVELY: FROM COMMERCIAL ROAD, RIGHT INTO GARDNER STREET, RIGHT INTO PINE STREET TO WESTERN FREEWAY.

ALTERNATIVELY:



GAZETTE

REGION: ALL

GAZETTE PRINT DATE : 29 JANUARY 2014

GAZETTE EXPIRY DATE: 19 FEBRUARY 2014

6.1.1.3 CONDITIONS:

1. PASSENGERS MAY BE PICKED UP AND /OR SET DOWN ONLY AT DESIGNATED TAXI RANKS OR TAXI STOPS, WHICH SHALL EXCLUDE BUS STOPS.
2. ENTRY OR RANKING ON PRIVATE PROPERTY IS NOT PERMITTED WITHOUT THE WRITTEN PERMISSION OF THE LANDLORD, A COPY OF WHICH MUST BE SUPPLIED TO THE BOARD.
3. WITHOUT HAVING ENTERED INTO AN AGREEMENT WITH OTHER OPERATORS ON A COMMON ROUTE AS CONTEMPLATED BY SECTION 88(2)(B) OF ACT 22 OF 2000, THE PICKING UP OR SETTING DOWN OF PASSENGERS ON SUCH ROUTE IS NOT PERMITTED. A COPY OF SUCH AGREEMENT MUST BE SUPPLIED TO THE BOARD.
4. A RANKS, WHETHER ON-STREET OR OFF-STREET, ONLY THE TAXIS THAT CAN BE ACCOMMODATED IN THE DEMARCATED AREA MAY OCCUPY THE RANK. EXCESS VEHICLES MUST HOLD ELSEWHERE.
5. RANK PERMITS OR LETTERS OF AUTHORITY MUST BE PRODUCED IN RESPECT OF ALL RANKS IN MUNICIPAL AREA, IN PARTICULAR MAJOR TOWNS AND CITIES AND IN PARTICULAR INTER-PROVINCIAL DESTINATIONS.
6. THE ALLOCATION OF ANY ROUTE OR PORTION OF A ROUTE IS SUBJECT TO THE CONDITION THAT IT HAS BEEN APPROVED AND ALLOCATED IN GOOD FAITH AND THAT SUCH ROUTE WILL BE INVALID SHOULD IT TRANSPIRE THAT THE ROUTE OR PORTION THEREOF WILL, OR HAS CAUSED CONFLICT DUE TO IT HAVING BEEN APPROVED BASED ON INCORRECT OR FALSE INFORMATION SUPPLIED TO THE BOARD OR AS A RESULT OF AN ERRORS. IN SUCH INSTANCE THE OPERATING LICENSE MUST BE RETURNED TO THE BOARD FOR CORRECTION.
7. THE VEHICLE MUST BE COVERED BY MOTOR VEHICLE INSURANCE AS WELL AS PERSONAL LIABILITY INSURANCE.



GAZETTE

REGION: ALL

GAZETTE PRINT DATE : 29 JANUARY 2014

GAZETTE EXPIRY DATE: 19 FEBRUARY 2014

1)	APP0001208	GAZETTE NUMBER: LGKZNG08-2014-JAN
2)	ALBERT THULANI NDLOVU ID NO. 6406225394082	
3)	P.O.BOX 541 DALTON PIETERMARITZBURG 3236	
4)	APPLICANT TYPE : NEW OPERATING LICENCE	
5)	1 x 15 (SEATED) 0 (STANDING)	
6.1.1.1	DALTON TAXI ASSOCIATION DALTON PIETERMARITZBURG ROUTE 1 INBOUND (FORWARD) "FROM : DALTON RANK NO.1 (KPX0051) VIA: P503, P36, MR52, P424, MR6, GREYTOWN, CHURCH, OLD MARKET, "LONGMARKET "TO (DESTINATION): LONGMARKET STREET ADJACENT CAPITAL CENTRE CAR PARK RANK NO. 4 "(KPC0083) OUTBOUND (FORWARD) "FROM : LONGMARKET STREET ADJACENT CAPITAL CENTRE CAR PARK NO.4 "(KPC0083) "VIA: LONGMARKET, EAST, CHURCH, GREYTOWN, MR6, P424, MR25, P36, P503 TOP (DESTINATION): DALTON RANK NO.4 (KPX0051)"	
6.1.1.2	DALTON GREYTOWN JOHANNESBURG ROUTE 2 INBOUND (FORWARD) "FROM : GREYTOWN AND JOHANNESBURG VIA: P342, P159, MR6, GREYTOWN - P12, P294, N3) TO (DESTINATION): GREYTOWN AND JOHANNESBURG "OUTBOUND (RETURN) "FROM : GREYTOWN AND JOHANNESBURG VIA: (N3, P294, P12 GREYTOWN) MR6, P159, P342 TO (DESTINATION): DALTON (KPX0051)	
6.1.1.3	DALTON TO DURBAN ROUTE 3 INBOUND (FORWARD) "FROM : DALTON RANK NO.1 (KPX0051) VIA: P503, P63, P424, MR6, GREYTOWN, OHRTMANN, N3 TO (DESTINATION): DURBAN "OUTBOUND (RETURN) "FROM : DURBAN VIA: N3, OHRTMANN, GREYTOWN, MR6, P424, MR25, P63, P503 TO (DESTINATION): DALTON RANK NO.1 (KPX0051)	
6.1.1.4	DALTON TO TONGAAT ROUTE 4 INBOUND (FORWARD) "FROM : DALTON RANK NO.1 (KPX0051)" "VIA: P581, P156, MR25 (P2-2)" "TO (DESTINATION): TONGAAT "OUTBOUND (RETURN) "FROM : TONGAAT "VIA: (P2-2), MR25, P181" "TO (DESTINATION): DALTON RANK NO. 1 (KPX0051)"	



transport

Department:
Transport
Province of KwaZulu-Natal

GAZETTE

LGKZNG11-2014-JAN

REGION: ALL

1) Application Number: APP0001202	2) Gazette Number: LGKZNG11-2014-JAN
3) Applicant: MTHUNIZIE BENJAMIN KHUMALO ID NO. 7003225402087 Association: INTUTHUKO TAXI ASSOCIATION	4) Applicant Address: P O BOX 976 DUNDEE 3000
5) Existing Licence Holder: NOT APPLICABLE ID NO. NOT APPLICABLE	6) Existing Licence Holder Address: NOT APPLICABLE
7) Type of application: NEW OPERATING LICENCE	8) Operating Licence Number: NOT AVAILABLE
9) Vehicle Type: NOT AVAILABLE	10) 1 x 0 (SEATED) + 0 (STANDING)
11) Region: AMAJUBA	
12.1	1. DANNHAUSER TO DUNDEE: From Dannhauser Taxi Rank Pass Steeldrift Road Pass Hattingspruit Enter Dundee On Karels Road To Dundee Taxi Rank And Return.
12.2	2. DANNHAUSER TO NEWCASTLE: FROM DANNHAUSER TAXI RANK TO NEWCASTLE PROCEED ENTER N11 TURN RIGHT PASS BALLENGEICH PASS KILBARCHEN TURN LEFT PROCEED ENTER ON ALLEN STREET TO TAXI RANK AND RETURN.
12.3	3. ANNIEVILLE TO NEWCASTLE: FROM ANNIEVILLE TAXI RANK TO NEWCASTLE PASS MBABANE, PASS NTENDEKA TURN LEFT AT NTSHANGASE PROCEED TO NINE MILE AND TURN LEFT ENTER ROAD TO UTRECHT PROCEED PASS ROAD FROM MADADENI PASS MATHUKUZA ENTER N11 TURN LEFT PROCEED TO ARBOR PARK TURN RIGHT TO NEWCASTLE ENTER ALLEN STREET TO NEWCASTLE APPROVED TAXI RANK AND RETURN.
12.4	4. DANNHAUSER TO LADYSMITH. FROM DANNHAUSER TAXI RANK TO LADYSMITH PROCEED ON MARIE STREET TO N11 TURN LEFT PASS SUNSET HOTEL PASS BLATBACK ENTER LADYSMITH ON ALEN ROAD TURN LEFT TO TAXI RANK AND RETURN.
12.5	5. DANNHAUSER TO DURBAN: FROM DANNHAUSER RANK TO DURBAN PROCEED TO N11 TURN LEFT PASS SUNSET HOTEL PASS BLATBACK LUFOR ENTER LADYSMITH TURN LEFT PROCEED TO PIETERS ENTER N11 TURN LEFT PASS COLENZO PASS ESTCOURT ON ULTRA CITY PASS MOOIRIVER PASS TOLLGATE PASS PIETERMARITZBURG, PINETOWN ENTER DURBAN ON BEREA ROAD TURN LEFT ON ALBERT STREET TO WORBAN STATION TAXI RANK AND RETURN.
12.6	6. NYANYADU TO DUNDEE FROM NYANYADU TAXI RANK TO DUNDEE PASS SHONGWE NEW MINE ENTERS DUNDEE WILSONS STREET TO TAXI RANK.
12.7	7. MBABANE TO DANNHAUSER FROM MBABANE TAXI RANK TO DANNHAUSER ENTER STEELDRIFT TURN LEFT PASS HILLTOP FARM TURN LEFT PASS ANNIEVILLE T-JUNCTION PROCEED TO MBABANE.
12.8	8. ANNIVILLE TO DANNHAUSER FROM APPROVED TAX RANK AT ANNIVILLE RIGHT INTO HILLTOP FARM, RIGHT INTO STEELFIELD AND PROCEED TO DANNHAUSER TAXI RANK AND RETURN.
12.9	10. DANNHAUSER TO VRYHEID FROM DANNHAUSER PASSES DUNDEE, PASS TAY SIDE, STRAIGHT TO VRYHEID TAXI RANK AND RETURN.
12.10	9. NYANYADU TO DANNHAUSER FROM NYANYADU, TURN LEFT PROCEEDING TO HILLTOP, TURN RIGHT ENTER MAIN ROAD TO DANNHAUSER, TURN LEFT TO THE RANK AND RETURN SAME ROUTE.
12.11	11. KILKILLIE TO DANNHAUSER FROM KILKILLIE PASS ANNIVILLE, PASS HILLTOP, TURN RIGHT TO ENTER MAIN ROAD TO DANNHAUSER, TURN LEFT TO DANNHAUSER STRAIGHT TO PASS RANK AND RETURN ALONG THE SAME ROUTE.

**transport**

Department:
Transport
Province of KwaZulu-Natal

GAZETTE**LGKZNG11-2014-JAN****REGION: ALL****12.12 CONDITIONS/RESTRICTIONS**

1. Passengers may be picked up and/or set down only at designated Taxi Rank or Taxi Stop, which shall exclude Bus Stops.
2. Entry or ranking on private property is not permitted without permission of the Landlord, a copy of which must be supplied to the Board before issue operating license.
3. without having entered into an agreement with other operators on a common route, as contemplated by section 88 (2) (B) of Act 22 of 2000, the picking up or setting down of passengers on such route is not permitted. A copy of such agreement must be supplied to the Board.
4. At ranks, whether on -street or off-street, only the taxis that can be accommodated in the demarcated area may occupy the rank, excess vehicles must hold elsewhere at designated holding areas.
5. Rank permits or letters of authority must be produced in respect of all ranks in municipal arrears, in particular major towns and cities.
6. The allocation of any route or portion of a route is subject to the condition that it has been approved and allocated in good faith and that such route will be invalid should it transpire that the route or portion thereof will, or has caused conflict due to it having been approved based on incorrect or false information supplied to the Board or as a result of an error. In such instance the operating license must be returned to the Board for correction.
7. The vehicle must be covered by motor vehicle insurance as well as personal liability insurance.



transport

Department:
Transport
Province of KwaZulu-Natal

GAZETTE

LGKZNG11-2014-JAN

REGION: ALL

1) Application Number: APP0001216	2) Gazette Number: LGKZNG11-2014-JAN
3) Applicant: PAULOS FANA ID NO. 6211165265080 Association: INTUTHUKO TAXI ASSOCIATION	4) Applicant Address: P.O. BOX 380 DANNHAUSER 3080
5) Existing Licence Holder: NOT APPLICABLE ID NO. NOT APPLICABLE	6) Existing Licence Holder Address: NOT APPLICABLE
7) Type of application: NEW OPERATING LICENCE	8) Operating Licence Number: PMB1354128
9) Vehicle Type: NOT AVAILABLE	10) 1 x 0 (SEATED) + 0 (STANDING)
11) Region: AMAJUBA	
12.1	1. DANNHAUSER TO DUNDEE: From Dannhauser Taxi Rank Pass Steeldrift Road Pass Hattingspruit Enter Dundee On Karels Road To Dundee Taxi Rank And Return.
12.2	2. DANNHAUSER TO NEWCASTLE: FROM DANNHAUSER TAXI RANK TO NEWCASTLE PROCEED ENTER N11 TURN RIGHT PASS BALLENGEICH PASS KILBARCHEN TURN LEFT PROCEED ENTER ON ALLEN STREET TO TAXI RANK AND RETURN.
12.3	3. ANNIEVILLE TO NEWCASTLE: FROM ANNIEVILLE TAXI RANK TO NEWCASTLE PASS MBABANE, PASS NTENDEKA TURN LEFT AT NTSHANGASE PROCEED TO NINE MILE AND TURN LEFT ENTER ROAD TO UTRECHT PROCEED PASS ROAD FROM MADADENI PASS MATHUKUZA ENTER N11 TURN LEFT PROCEED TO ARBOR PARK TURN RIGHT TO NEWCASTLE ENTER ALLEN STREET TO NEWCASTLE APPROVED TAXI RANK AND RETURN.
12.4	4. DANNHAUSER TO LADYSMITH: FROM DANNHAUSER TAXI RANK TO LADYSMITH PROCEED ON MARIE STREET TO N11 TURN LEFT PASS SUNSET HOTEL PASS BLATBACK ENTER LADYSMITH ON ALLEN ROAD TURN LEFT TO TAXI RANK AND RETURN.
12.5	5. DANNHAUSER TO DURBAN: FROM DANNHAUSER RANK TO DURBAN PROCEED TO N11 TURN LEFT PASS SUNSET HOTEL PASS BLATBACK LUFOR ENTER LADYSMITH TURN LEFT PROCEED TO PIETERS ENTER N11 TURN LEFT PASS COLENZO PASS ESTCOURT ON ULTRA CITY PASS MOOIRIVER PASS TOLLGATE PASS PIETERMARITZBURG, PINETOWN ENTER DURBAN ON BEREA ROAD TURN LEFT ON ALBERT STREET TO WORBAN STATION TAXI RANK AND RETURN.
12.6	6. NYANYADU TO DUNDEE FROM NYANYADU TAXI RANK TO DUNDEE PASS SHONGWE NEW MINE ENTERS DUNDEE WILSONS STREET TO TAXI RANK.
12.7	7. MBABANE TO DANNHAUSER FROM MBABANE TAXI RANK TO DANNHAUSER ENTER STEELDRIFT TURN LEFT PASS HILLTOP FARM TURN LEFT PASS ANNIEVILLE T-JUNCTION PROCEED TO MBABANE.
12.8	10. DANNHAUSER TO VRYHEID FROM DANNHAUSER PASSES DUNDEE, PASS TAY SIDE, STRAIGHT TO VRYHEID TAXI RANK AND RETURN.
12.9	11. KILKILLIE TO DANNHAUSER FROM KILKILLIE PASS ANNIVILLE, PASS HILLTOP, TURN RIGHT TO ENTER MAIN ROAD TO DANNHAUSER, TURN LEFT TO DANNHAUSER STRAIGHT TO PASS RANK AND RETURN ALONG THE SAME ROUTE.

**transport**

Department:
Transport
Province of KwaZulu-Natal

GAZETTE**LGKZNG11-2014-JAN****REGION: ALL****12.10 CONDITIONS/RESTRICTIONS**

1. Passengers may be picked up and/or set down only at designated Taxi Rank or Taxi Stop, which shall exclude Bus Stops.
2. Entry or ranking on private property is not permitted without permission of the Landlord, a copy of which must be supplied to the Board before issue operating license.
3. without having entered into an agreement with other operators on a common route, as contemplated by section 88 (2) (B) of Act 22 of 2000, the picking up or setting down of passengers on such route is not permitted. A copy of such agreement must be supplied to the Board.
4. At ranks, whether on -street or off-street, only the taxis that can be accommodated in the demarcated area may occupy the rank, excess vehicles must hold elsewhere at designated holding areas.
5. Rank permits or letters of authority must be produced in respect of all ranks in municipal arrears, in particular major towns and cities.
6. The allocation of any route or portion of a route is subject to the condition that it has been approved and allocated in good faith and that such route will be invalid should it transpire that the route or portion thereof will, or has caused conflict due to it having been approved based on incorrect or false information supplied to the Board or as a result of an error. In such instance the operating license must be returned to the Board for correction.
7. The vehicle must be covered by motor vehicle insurance as well as personal liability insurance.



transport

Department:
Transport
Province of KwaZulu-Natal

GAZETTE

LGKZNG11-2014-JAN

REGION: ALL

1) Application Number: APP0001295	2) Gazette Number: LGKZNG11-2014-JAN
3) Applicant: WILLIAM ROBERT GILLMORE ID NO. 7406185062082 Association: AUSWENT TAXI ASSOCIATION	4) Applicant Address: 873 MARINE DRIVE TREASURE BEACH 4052
5) Existing Licence Holder: NOT APPLICABLE ID NO. NOT APPLICABLE	6) Existing Licence Holder Address: NOT APPLICABLE
7) Type of application: NEW OPERATING LICENCE	8) Operating Licence Number: LKNKZN00114674
9) Vehicle Type: NOT AVAILABLE	10) 1 x 0 (SEATED) + 0 (STANDING)
11) Region: DURBAN CENTRAL	
12.1	<p>AUSWENT TAXI ASSOCIATION1. FORWARD JOURNEY - WENTWORTH TO CITY FROM WENTWORTH STARTING POINT TO RANK 53B IN DURBAN Into St. Geran Grove, right into Treasure Beach Road, left into Ipanema Avenue, left into Oceandale Road, right into Treasure Beach Road, right into Marine Drive, left into Nerissa Road, left into Highbury Road, into Quality Street, left into Ogle Road, right into Retreat Street, left into Alabama Road, right into Tara Road, right into Amoor Road, right into Cycas Road, right into Whitehead Road, left into Wiest Road, left into Croton Road, right into Amoor Road, into Olive Grove, Right into Ixora Road, right into Aralia Crescent, into Victor Lawler Road, left into Austerville Drive, into Chamberlain Road, left into Bluff Road, left into Sage Road, left into Milner Street, left into Balfour Road, into Jacobs Road, into Blamey Road, right into the on-ramp to the Southern Freeway (M4), along the Southern Freeway, left into the off-ramp to Moore Road, along Moore Road, right into Warwick Avenue - into Rank 53B in Warwick Avenue1.1. Right into Alice Street, right into Grey Street, left into Commercial Road, left into Field Street, right into Prince Edward Street, right into Soldiers Way and proceed to Rank 53B in Soldiers-Way.</p>
12.2	<p>3. INNER CIRCLE ROUTE DESCRIPTION FROM RANK NO.53B IN WARWICK AVENUE TO ADDINGTON HOSPITAL AND RETURN Into Market Link Road, right into Market Road, left into West Street, right into Point Road, left into South Beach Avenue/Bell Street - left into Prince Street, into Gillespie Street 3.1. Left into Erskine Terrace, along Erskine Terrace, left into Rutherford Street, right into Gillespie Street - left into West Street, left into Farewell Street, right into Smith Street, right into Warwick Avenue, into Rank 53B in Warwick Avenue. NB: PASSENGERS TO BE PICKED UP/DROPPED OFF ALONG THE ROUTE, ONLY AT TAXI STOPS PROVIDED BY THE MUNICIPALITY. 3.2. The following members are entitled to Route 3 without restriction : "M. Samuels DBN 354110 and 354143, G.L. Booyesen PMB 1265682 and L.W. J. Usher DBN 359816 3.3. The Remaining members of Auswent Taxi Association are allowed to use Route 3 as an –EXTENTION -of Route 1 and 2 in terms of Paragraph 9 and 10 of the Board Ruling of 9 March 2006 subject to the restrictions imposed in terms of Paragraph 10.1 of the Ruling which reads: -NO PASSENGERS MAY BE PICKED UP AFTER LEAVING RANK 53 B UNTIL REACHING ADDINGTON HOSPITAL, AND NO PASSENGERS MAY BE SET DOWN AFTER LEAVING ADDINGTON HOSPITAL UNTIL REACHING RANK 53 B FUTHER SUBJECT TO THEM NOT MAKING USE OF RANKS 44 AND 112.</p>



transport

Department:
Transport
Province of KwaZulu-Natal

GAZETTE

LGKZNG11-2014-JAN

REGION: ALL

1) Application Number: APP0001302	2) Gazette Number: LGKZNG11-2014-JAN
3) Applicant: ZWELENKOSI ENOCK SHOBA ID NO. 7003055694084 Association: HIGHFLATS TAXI ASSOCIATION	4) Applicant Address: P O BOX 282 HIGHFLATS 3306
5) Existing Licence Holder: NOT APPLICABLE ID NO. NOT APPLICABLE	6) Existing Licence Holder Address: NOT APPLICABLE
7) Type of application: NEW OPERATING LICENCE	8) Operating Licence Number: NOT AVAILABLE
9) Vehicle Type: NOT AVAILABLE	10) 1 x 0 (SEATED) + 0 (STANDING)
11) Region: SISONKE	
12.1	<p>ROUTE 1: HIGHFLATS TO DURBAN</p> <p>FROM HIGHFLATS TAXI RANK, TURN LEFT INTO R612 AND PROCEED TO PARK RYNIE, LEFT INTO N2 AND PROCEED TO DURBAN, ENTERING DURBAN ALONG THE (M4) SOUTHERN FREEWAY, TURN LEFT INTO MOORE ROAD AND PROCEED TO RANK 100A IN SYDNEY ROAD AND RETURN TO HIGHFLATS TAXI RANK AS FOLLOWS:</p> <p>RETURN ROUTE: 1.1 FROM SYDNEY ROAD TAXI RANK, RIGHT INTO CANBERRA ROAD OR MC DONALD ROAD, RIGHT INTO GALE STREET AND PROCEED AS PER ROUTE 1 IN THE OPPOSITE DIRECTION TO HIGHFLATS TAXI RANK.</p> <p>INBOUND ROUTE 1.2 SAME AS ROUTE 1 UP TO M4 THEN: LEFT INTO SMITH STREET OR LEFT INTO MOORE ROAD, RIGHT INTO WARWICK AVENUE, LEFT INTO ETNA LANE AND PROCEED TO ETNA ROAD TAXI RANK, AND RETURN SUBSTANTIALLY ALONG THE SAME ROUTES TO HIGHFLATS.</p>
12.2	<p>ROUTE 2: HIGHFLATS TO PIETERMARITZBURG</p> <p>From Highflats Taxi Rank, right into and along R612, turn right into R56 and proceed to Port Shepstone Road Taxi Rank in Richmond and return to R56 and proceed to Pietermaritzburg, entering Pietermaritzburg along Richmond Road, Alexandra Road, left into Commercial Road, right into Longmarket Street, left into Old Market Taxi Rank and return along Longmarket Street, right into Boschhoff Street, right into Loop Street, left into Commercial Road and return to Highflats along the same route in the opposite direction.</p>
12.3	<p>ROUTE 3: HIGHFLATS TO IXOPO</p> <p>FROM HIGHFLATS TAXI RANK INTO ALONG R612 TO IXOPO, LEFT INTO MAIN STREET TO THE IXOPO TAXI RANK IN MAIN STREET AND RETURN TO HIGHFLATS TAXI RANK ALONG THE SAME ROUTE IN THE OPPOSITE DIRECTION.</p>
12.4	<p>ROUTE 4: HIGHFLATS TO UMZINTO</p> <p>From Highflats Taxi Rank, turns left into R612 and proceed to Umzinto Taxi rank and return along the same route.</p>
12.5	<p>ROUTE 5: HIGHFLATS TO HLOKOZI</p> <p>From Highflats Taxi Rank into R612, turn into and along P73 to Hlokozi Taxi Rank and return along the same route.</p>
12.6	<p>ROUTE 6: HIGHFLATS TO ST FAITHS</p> <p>FROM HIGHFLATS TAXI RANK TO ST FAITHS TAXI RANK ALONG P68 AND RETURN.</p>

**transport**

Department:

Transport

Province of KwaZulu-Natal

GAZETTE

LGKZNG11-2014-JAN

REGION: ALL

- 12.7** CONDITIONS: 1. Passengers may be picked up and / or set down only at designated taxi ranks or taxi stops, which exclude bus stops. 2. On inbound trip to Durban, no passengers may be picked up en route from entering N2, until reaching 100A in Sydney road/Etna Lane. 3. On the return trip to Highflats, no passengers may be set down until reaching R612. 4. Entry or ranking on private property is not permitted without the written permission of the landlord, a copy of which must be supplied to the Board. 5. Without having entered into an agreement with other operators on a common route as contemplated by section 88(2)(B) of Act 22 of 2000, the picking up or setting down of passengers on such route is not permitted. A copy of such agreement must be supplied to the Board. 6. Rank Permits issued by the respective municipalities must be obtained and produced in respect of all long distance destinations such as Durban and Pietermaritzburg. 7. At ranks, whether on street or off street, only taxi that can be accommodated in the demarcated area may occupy the rank. Excess vehicles must hold elsewhere.



transport

Department:
Transport
Province of KwaZulu-Natal

GAZETTE

LGKZNG11-2014-JAN

REGION: ALL

1) Application Number: APP0001317	2) Gazette Number: LGKZNG11-2014-JAN
3) Applicant: B JUGGERNATH ID NO. 5207145122087 Association: INNERCITY CIRCLE MINIBUS ASSOCIATION	4) Applicant Address: PO BOX 978 VERULAM 4340
5) Existing Licence Holder: NOT APPLICABLE ID NO. NOT APPLICABLE	6) Existing Licence Holder Address: NOT APPLICABLE
7) Type of application: NEW OPERATING LICENCE	8) Operating Licence Number: NOT AVAILABLE
9) Vehicle Type: MINIBUS	10) 1 x 15 (SEATED) + 0 (STANDING)
11) Region: DURBAN CENTRAL	
12.1	<p>1.1 FORWARD ROUTE NO. 1:</p> <p>FROM RANK NO. 44B, SOUTH SIDE OF ALICE STREET AND MARKET ROAD CORNER TO RANK NO. 44D IN POINT ROAD AT FISHER STREET OR TO RANK 44C INTO POINT ROAD AT SOUTHAMPTON STREET.</p> <p>ALONG ALICE STREET, INTO OLD FORT ROAD, LEFT INTO NMR AVENUE OR STANGER STREET, RIGHT INTO SOMTSEU ROAD, RIGHT INTO BRICKHILL ROAD/PLAYFAIR ROAD, RIGHT INTO OLD FORT ROAD, LEFT INTO BRICKHILL ROAD, INTO POINT ROAD, INTO RANK 44D ON POINT ROAD AT FISHER STREET OR PROCEED TO RANK 44C ONTO POINT ROAD AT SOUTHAMPTON STREET.</p> <p>1.2 FORWARD ROUTE NO. 2:</p> <p>FROM RANK 44A, SOUTH SIDE OF LEOPOLD STREET BEFORE MARKET ROAD TO RANK 44D INTO POINT ROAD AT FISHER STREET OR TO RANK 44C INTO POINT ROAD AT SOUTHAMPTON STREET.</p> <p>INTO MARKET ROAD, LEFT INTO WEST STREET, RIGHT INTO POINT ROAD INTO RANK 44D ON POINT ROAD AT FISHER STREET OR PROCEED TO RANK 44C INTO POINT ROAD AT SOUTHAMPTON STREET. OR</p> <p>1.3. INTO MARKET ROAD, LEFT INTO WEST STREET, LEFT INTO POINT ROAD, INTO BRICKHILL ROAD, RIGHT INTO SOMTSEU ROAD, RIGHT INTO BRICKHILL ROAD/PLAYFAIR ROAD, RIGHT INTO OLD FORT ROAD, LEFT INTO BRICKHILL ROAD, INTO POINT ROAD, INTO RANK 44D ON POINT ROAD AT FISHER STREET OR PROCEED TO RANK 44C INTO POINT ROAD AT SOUTHAMPTON STREET.</p>



transport

Department:
Transport
Province of KwaZulu-Natal

GAZETTE

LGKZNG11-2014-JAN

REGION: ALL

12.2

2. RETURN JOURNEY:

2.1 RETURN ROUTE NO.1.

FROM RANK 44D IN POINT ROAD AT FISHER STREET TO RANKS 44A AND 44B.

Along Point Road, left into Pine Street, right into Russell Street, left into Leopold Street, [to Rank 44A on Leopold Street

Street

OR

2.1.1. Into Canongate Road, Right into Warwick Avenue, into Centenary Road, into Market Road, left into Alice Street, to Rank 44B on South East corner of Alice Street and Market Road.

OR

2.1.2. Along Point Road, into Brickhill Road, left into Somtseu Road, left into – Stanger Street, into Prince Alfred Street, right into Ordinance Road into Leopold Street to Rank 44A on Leopold Street.

OR

2.1.3. From Somsue Road left into NMR Avenue into Walnut Road right into Ordinance Road – into Leopold Street – to Rank 44A on Leopold Street near Berea Station

OR

2.1.4. Leopold Street, Right into Warwick Avenue, into Centenary Road, “U” turns before Sydenham Road back into Centenary Road, into Market Road, left into Alice Street, to Rank 44B on south east corner of Alice Street and Market Road.

2.2. RETURN ROUTE NO.2.

FROM RANK 44C IN POINT ROAD AT SOUTHAMPTON STREET TO RANKS 44A AND 44B.

Along Point Road, into Shepstone Street, right into Bell Street, left into Prince Street, into Gillespie Street, left into West Street - into Farewell Street, right into Smith Street, right into Warwick Avenue.

OR

2.2.1. Right into Point Road, into Brickhill Road, left into Somtseu Road, left into - Stanger Street, into Prince Alfred Street.

OR

2.2.2. NMR Avenue into Walnut Road – right into Ordinance Road, into Leopold Street – To Rank 44A on Leopold Street near Berea Station.

OR

2.2.3. Right into Warwick Avenue, into Centenary Road, turns right before Sydenham Road Back into Centenary Road, into Market Road, left into Alice Street, to Rank 44B on South east corner of Alice Street and Market Road.

OR

2.2.4. Along Point Road, into Shepstone Street into Mazzepa Street, right Winder Street, left Into Point Road, left into Pine Street, right into Russell Street, left into Leopold Street To Rank 44A on Leopold Street near Berea Station -

OR

2.2.5. Right into Warwick Avenue, into Centenary Road, “U-turn before Sydenham Road Back into Centenary Road, into Market Road, left into Alice Street, to Rank 44B on South east corner of Alice Street and Market Road.

NB: PASSENGERS TO BE PICKED UP/DROPPED OFF ALONG THE ROUTE



transport

Department:
Transport
Province of KwaZulu-Natal

GAZETTE

LGKZNG11-2014-JAN

REGION: ALL

1) Application Number: APP0001257	2) Gazette Number: LGKZNG11-2014-JAN
3) Applicant: TIMOTHY MTHOKOZISI NXELE ID NO. 6505125259087 Association: ST WENDOLINS KLAARWATER TAXI OWNERS ASS.	4) Applicant Address: P.O.BOX 1435 NEW GERMANY 3620
5) Existing Licence Holder: NOT APPLICABLE ID NO. NOT APPLICABLE	6) Existing Licence Holder Address: NOT APPLICABLE
7) Type of application: NEW OPERATING LICENCE	8) Operating Licence Number: NOT AVAILABLE
9) Vehicle Type: MINIBUS	10) 1 x 15 (SEATED) + 0 (STANDING)
11) Region: DURBAN WEST	
12.1	<p>ST WENDOLINS TO DURBAN</p> <p>1. From Approved Taxi Rank in St Wendolins, turn right into M1 (Richmond Road) turn right into N3 turn left into Old Dutch Road, turn right into Market Road, right into Service Road behind English Market, right into Warwick Avenue Rank No.107 and return.</p> <p>2. From St Wendolins Taxi Rank along Klaarwater Road to Klaarwater, turn left into M1 (Richmond Road) turn right into N3 turn left into Old Dutch Road, joining Alice street turn right into Soldiers Way, right into Pine Street, turn right into Russel Street, turn left into Leopold Street, left Market Road, right Service Road to English Market, right into Warwick Avenue Rank No.107 and back to Klaarwater and St Wendolins Taxi Rank.</p> <p>3. From St Wendolins Taxi Rank along Klaarwater Road, Dermat Road to Luganda, turn left into Intake road, turn left M1 turn right into N3, turn left into Old Dutch Road, right Market Road, right Service Road behind English Market, turn left into Warwick Place proceed to Taxi Rank No.107 and back to Luganda and St Wendolins Taxi Rank.</p> <p>4 From St Wendolins Taxi Rank to Welbedatch West into Dermat Road to Luganda turn right into Thorntree Avenue joining Savanna Drive, turn right into M1, turn left into Hans Dettman Highway (M34) into Limpus Road, left into (M5) Underwood Road, turn right into Stapleton Road, turn right M13, turn left into N3, turn left into Old Dutch Road, right Market Road, right Service Road behind English Market, right into Warwick Avenue Taxi Rank No.107 and back to Welbedatch West and St Wendolins Taxi Rank.</p>
12.2	<p>ST WENDOLINS TO DURBAN VIA JACOBS</p> <p>From St Wendolins Taxi Rank to Welbedatch West into Dermal Road turn right into Thorntree Avenue joining Savanna Drive, turn right into M1 (Higginson Highway), turn left into South Coast Road (R102) turn left into Barrier Lane, turn left into Quality Street, turn left into Balfour Road into Jacobs Road, turn right into M4 proceed to Durban, turn left into Smith Street, turn right into Warwick Avenue Taxi Rank No.107 Warwick Avenue and return to St Wendolins Taxi Rank.</p>
12.3	<p>ST WENDOLINS TO ISIPINGO</p> <p>From St Wendolins Taxi Rank to Welbedatch West into Dermat Road turn right into Thorntree Avenue joining Savanna Drive, turn right into M1 (Higginson Highway), turn left into South Coast Road (R102) turn left into Prince Mcwayizeni Drive, left into Old Main Road (M35), right Alexander Avenue into Taxi Rank and back to Welbedatch West and St Wendolins Taxi Rank.</p>



transport

Department:

Transport

Province of KwaZulu-Natal

GAZETTE

LGKZNG11-2014-JAN

REGION: ALL

- 12.4** APPROVED ROUTE SST WENDOLINS / KLAARWATER TAXI ASSOCIATION ROUTE "1.1. TO PINETOWN "1.1 From Approved Taxi Rank in St Wendolins turn right into M1 (Richmond Road) turn left into Abbot Francis Road, turn right into Hospital Road, left into Marianhill Hospital Taxi Rank and back into Hospital Road, turn left into Abbot Francis Road, turn left into M1 (Richmond Road) turn left into Westmead Road, turn right into Circuit Road, turn right into Clark Road, turn right into Alexander Road, turn left into M1 (Richmond Road) becoming Old Main Road, turn right into Anderson Road straight into Anderson Taxi Rank and back to St Wendolins Taxi Rank."1.2 From St Wendolins Taxi Rank along Klaarwater road to Klaarwater, turn right into Intake Road, turn left into M1 (Richmond Road), turn left into Abbot Francis Road, turn right into Hospital Road, left into Marianhill Hospital Taxi Rank and back into Hospital Road, turn left into Abbot Francis Road, turn left into M1 (Richmond Road) turn left into Westmead Road, turn right into Circuit Road, turn right into Clark Road, turn right into Alexander Road, turn left into M1 (Richmond Road) becoming Old Main Road, turn right into Anderson Road straight into Anderson Taxi Rank and back to Klaarwater Taxi Rank and St Wendolins Taxi Rank "1.3 From St Wendolins Taxi Rank into Klaarwater Road, right into Dermat Road to Luganda, turn left into Intake Road, turn left into M1 (Richmond Road), turn left into Abbot Francis Road, turn right into Hospital Road, left into Marianhill Hospital Taxi Rank and back into Hospital Road, turn left into Abbot Francis Road, turn left into M1 (Richmond Road) turn left into Westmead Road, turn right into Circuit Road, turn right into Clark Road, turn right into Alexander Road, turn left into M1 (Richmond Road) becoming Old Main Road, turn right into Anderson Road straight into Anderson Taxi Rank and back into Lugand Taxi Rank Klaarwater Taxi Rank and St Wendolins Taxi Rank "1.4 From St Wendolins Taxi Rank to Weldedatch West into Dermat Road turn right to Thorntree Avenue joining Savanna Drive, turn left into M1 (Richmond Road) turn left into Abbot Francis Road, turn right into Hospital Road, left into Marianhill Hospital Taxi Rank and back into Hospital Road, turn left into Abbot Francis Road, turn left into M1 (Richmond Road) turn left into Westmead Road, turn right into Circuit Road, turn right into Clark Road, turn right into Alexander Road, turn left into M1 (Richmond Road) becoming Old Main Road, tu



transport

Department:
Transport
Province of KwaZulu-Natal

GAZETTE

LGKZNG11-2014-JAN

REGION: ALL

1) Application Number: APP0001269	2) Gazette Number: LGKZNG11-2014-JAN
3) Applicant: ELLIOT MTHINTWA MTHETHWA ID NO. 6604185675082 Association: NONGOMA TAXI ASSOCIATION	4) Applicant Address: P.O.BOX 1851 NONGOMA 3950
5) Existing Licence Holder: NOT APPLICABLE ID NO. NOT APPLICABLE	6) Existing Licence Holder Address: NOT APPLICABLE
7) Type of application: NEW OPERATING LICENCE	8) Operating Licence Number: LKNKZN017859
9) Vehicle Type: MINIBUS	10) 1 x 13 (SEATED) + 0 (STANDING)
11) Region: ZULULAND	
12.1	<p>ROUTE 1 NONGOMA TAXI ASSOCIATION FROM NONGOMA TO DURBAN From an approved Nongoma Taxi Rank, turn right to Nongoma Main Road into R66, proceed along R66 and pass Ulundi and Melmoth (No drop or pick up will be made). Proceed into R34 and pass Ndundulu and turn right into R66 and pass Eshowe. From Eshowe town turn left to Total Garage (which is refreshment area. No drop or pick up will be made). Proceed along R66 and pass Gingindlovu (No drop or pick up will be made), and proceed to Dokodweni N2 on-ramp turn right and join N2 Toll Road, pass through Umvoti Plaza and pass Ballito and turn into right into M4 (drop may be made, no pickups), and proceed along M4 to Durban into Ordinance Road, turn left into Soldiers Way (drop off at the Kings Gate), turn right into Leopold Road reaching Warwick Avenue, turn right and (drop can be made at Market, no pick-ups. Proceed to Albert Road and turn right to Umngeni Road, and exit left to Osborne Street at the approved Taxi Rank. Off load, load and return along the forward route in reverse.</p> <p>1.1 ALTERNATIVE ROUTE NO.1 From approved Taxi Rank in Nongoma follow route as per no.1 above up to Ballito, proceed along N2 Toll Road through Umvoti Plaza and exit to R102 at the Gateway Mall to Umngeni Road, turn left and drop off at the Durban Station, proceed to Leopold Road and drop off at King's Gate and proceed along as detailed above.</p> <p>1.2 ALTERNATIVE ROUTE NO.2 From approved Taxi Rank in Nongoma, proceed to N2 Toll Road, exiting left into N3. Proceed along N3, exit to M13. Drop-off at Engen Garage, cross over to Warwick Avenue, into Alice Road (drop will be made at Grey Street), proceed to an approved rank at Osborne Street and return along route number 1 above.</p>
12.2	<p>Route 2. FROM NONGOMA TO NEWCASTLE From Nongoma Taxi Rank, turn left into R618, proceed along R618 to Ngome (Drop only), and turn left into R69, and cross over to R33 along Vryheid. Proceed along R33 and Blood Rivier T-junction turn right into R34 proceed along R34 to Utrecht (drop can be made only). proceed along R34 and pass Osizweni and Madadeni (no drop only) and proceed to Newcastle, into Newcastle Taxi Rank. Off load, load and return along the forward route in reverse.</p>
12.3	<p>ROUTE 3. FROM NONGOMA TO VRYHEID From Nongoma Taxi Rank, turn left into R618, proceed along R618 to Ngome (Drop can be made only), proceed along R618 and turn left into R69, proceed along to Vryheid Taxi Rank. Offload, load and return along forward route in reverse.</p>
12.4	<p>ROUTE 4 FROM NONGOMA TO PONGOLA From Nongoma Taxi Rank, turn right into R66, proceed along R66 and pass Mahlangasi (drop can be made), and proceed to Magudu along R66, at the T junction turn left along N2 Road, entering town, and turn right to the approved Taxi Rank in Pongola. Off-load, load and return along forward route in reverse.</p>



transport

Department:
Transport
Province of KwaZulu-Natal

GAZETTE

LGKZNG11-2014-JAN

REGION: ALL

12.5	<p>ROUTE 5. FROM NONGOMA TO MKHUZE From Nongoma Taxi Rank, turn left to Main Road and proceed to the junction and take right along R618 at Siphambanweni, turn left along P234, and pass Ekuthokozeni (pick-ups is made subject to condition 5 below), proceed along P234 (Bhanganomona pick-ups is made subject to condition 5 below) to N2 and cross over to N2 to Mkhuze Main Road and turn left to approved taxi rank at Mkhuze. Offload and load return along the forward route in reverse.</p>
12.6	<p>Route 6. FROM NONGOMA TO EMPANGENI From Nongoma Taxi Rank turn left to the Main Road at the junction turn right along R618, and pass along Buxeden and Hlabisa (no pick and drop made), proceed to Matubatuba, at the N2 junction, turn right into N2 and proceed to Richards Bay (drop is made, no pickups). Proceed along R34 to Empangeni and drop off only passengers at 'B' Rank and proceed to 'A' Rank. Off-load, load and return along the forward route in reverse.</p> <p>6.1.ALTERNATIVE ROUTE From Nongoma Taxi Rank, turn right along R66 and pass Ulundi (No pick or drop) and proceed to Melmoth along R66 and drop will be made only. Proceed along R34 to Ndundulu (drop only), and proceed along R34 to Empangeni. Offload and load at Empangeni 'A' Rank and return along the forward route in reverse.</p>
12.7	<p>ROUTE 7. FROM NONGOMA TO JOHANNESBURG From Nongoma approved Taxi Rank, turn left at junction, turn right into R618, proceed along R618 into R69. Proceed along R69 and pass Vryheid and cross over into R33; at Blood Rivier T junction turn right into R34, and pass Utrecht and Newcastle (No pick up or drop will be made). At Newcastle turn right into N11. Proceed along N11 to Volkrust (refreshment point) (No pick up pick), turn left into R23 and proceed to Standerton, Heidelberg and Balfour (drop can be made, no picks ups), and proceed into N3 subway and turn right into N3. Proceed along N3 to Johannesburg, and pass Boksburg, Vosloorus (no pick or drop) and turn left into M2. Proceed along M2 and turn left into Rissik Street, into Wolmarans Street, turn right into Wanderers Street and turn left into an approved Taxi Rank. Offload and load and return along the forward route in reverse.</p>
12.8	Nongoma Ulundi
12.9	Nongoma Mandini
12.10	N/A
12.11	Nongoma hlabisa
12.12	<p>ROUTE 00 CONDITIONS/RESTRICTIONS</p> <ol style="list-style-type: none"> 1. Passengers may be picked up and/or set down only at designated Taxi Rank or Taxi Stop, which shall exclude Bus Stops. 2. On the inbound trip to Durban, Vosloorus, Newcastle, Ladysmith, Empangeni, Mandini and Ulundi, no passengers may be picked up enroute from leaving the magisterial of Nongoma until reaching the destination rank. 3. On the return trip to Nongoma, no passengers may be set down until reaching the Magisterial District of Nongoma. 4. Entry or ranking on private property is not permitted without permission of the Landlord, a copy of which must be supplied to the Board before issue operating license. 5. Without having entered into an agreement with other operators on a common route, as contemplated by section 88 (2) (B) of Act 22 of 2000, the picking up or setting down of passengers on such route is not permitted. A copy of such agreement must be supplied to the Board. 6. At ranks, whether on -street or off-street, only the taxis that can be accommodated in the demarcated area may occupy the rank, excess vehicles must hold elsewhere at designated holding areas. 7. Rank permits or letters of authority must be produced in respect of all ranks in municipal arrears, in particular major towns and cities. 8. The allocation of any route or portion of a route is subject to the condition that it has been approved and allocated in good faith and that such route will be invalid should it transpire that the route or portion thereof will, or has caused conflict due to it having been approved based on incorrect or false information supplied to the Board or as a result of an error. In such instance the operating licence must be returned to the Board for correction. 9. The vehicle must be covered by motor vehicle insurance as well as personal liability insurance.



transport

Department:
Transport
Province of KwaZulu-Natal

GAZETTE

LGKZNG11-2014-JAN

REGION: ALL

1) Application Number: APP0001291	2) Gazette Number: LGKZNG11-2014-JAN
3) Applicant: TF BUTHELEZI ID NO. 7303121103080 Association: ESIKHAWINI TAXI ASSOCIATION	4) Applicant Address: PO BOX 3260 ESIKHAWINI 3880
5) Existing Licence Holder: NOT APPLICABLE ID NO. NOT APPLICABLE	6) Existing Licence Holder Address: NOT APPLICABLE
7) Type of application: NEW OPERATING LICENCE	8) Operating Licence Number: NOT AVAILABLE
9) Vehicle Type: MINIBUS	10) 1 x 13 (SEATED) + 0 (STANDING)
11) Region: UTHUNGULU	
12.1	<p>ROUTE 1. ESIKHAWINI TO RICHARDSBAY</p> <p>Depart Esikhawini Taxi Rank, turn left into Mthomboni Road, right into Mdlebe Mpuma (east), into Meloni (P106) carry straight down the B10 (P106), past Madlankala, turn right into R34 (John Ross Parkway), turn left West Central Arterial carry straight into Bullion Boulevard, then turn left into Taxi City Rank Richardsbay, return along the same route</p>
12.2	<p>"ROUTE 2. " ESIKHAWINI TO RICHARDSBAY via Alton</p> <p>Depart Esikhawini Rank, left into Mthomboni Road, right into Mdlebe Mpuma (east), into Meloni (P106), carry straight down the B10 (P106), past Madlankala, turn right into R34 (John Ross Parkway), turn right into Alumina Allee, 100 metres away from the road, off loading at bus stop (Maringini), return back straight across Alumina Allee, off loading at Amalgamated, Engine Garage, Ikhwezi deport Bell, Shell Garage, ZCBF, Dollar Drive, turn right and left into Bullion Boulevard and turn left into Taxi Rank Richardsbay, and return along the same route</p>
12.3	<p>"ROUTE 3. " ESIKHAWINI TO EMPANGENI RAIL</p> <p>Depart Esikhawini Rank, turn left into Mthomboni Road, carry straight into D1567, turn right into N2 (freeway), turn left into R34 (John Ross Parkway), straight into Tanner Road, off loading at Kentucky, Post Office, Emric Motors and turn left into B Rank, off loading then turn into Main Road, turn left and right Grantham Highway, back into R34, turn right into Maxwell Street, then left into Lot 63 Taxi Rank, turn right into N2 (Ngoya x Roads) straight to Empangni Circle, left into Tanner Road, then right into B-Rank, turn right into Tanner Road, turn left into R34, right into Maxwell Street, left into Lot 63, taxi rank Empangeni and return along the same route</p>
12.4	<p>ROUTE 4. ESIKHAWINI TO EMPANGENI LOT 63</p> <p>Depart Esikhawini Rank, turn left into Mthomboni Road, straight into D1567, turn right into N2, left into R34 (John Ross Parkway), straight into Main Road, off loading at Speedy, turn left into President Swart Avenue, off loading at Central Park, Total Garage, turn right into Maxwell Street, then left into Lot 63 Taxi Rank Empangeni and return along the same route</p>
12.5	<p>ROUTE 5. ESIKHAWINI (MPEMBENI) TO RICHARDSBAY</p> <p>Depart Esikhawini Taxi Rank, turn right into Mthomboni Road, carry straight across Mdlebe Mpuma robots along D887 to Mpembeni (Lexon tea room), turn back along D887, straight down the B10 (P106), past Madlankala, turn right into R34 (John Ross Parkway), turn left into West Central Arterial, carry straight to Bullion Boulevard, then left into Taxi City Rank Richardsbay, along the same route</p>

CONTINUES ON PAGE 698—PART 7



KWAZULU-NATAL PROVINCE
KWAZULU-NATAL PROVINSIE
ISIFUNDAZWE SA KWAZULU-NATALI

Provincial Gazette • Provinsiale Koerant • Igazethi Yesifundazwe

GAZETTE EXTRAORDINARY—BUITENGEWONE KOERANT—IGAZETHI EYISIPESHELI

(Registered at the post office as a newspaper) • (As 'n nuusblad by die poskantoor geregistreer)
(Irejistiwee njengephephandaba eposihhovisi)

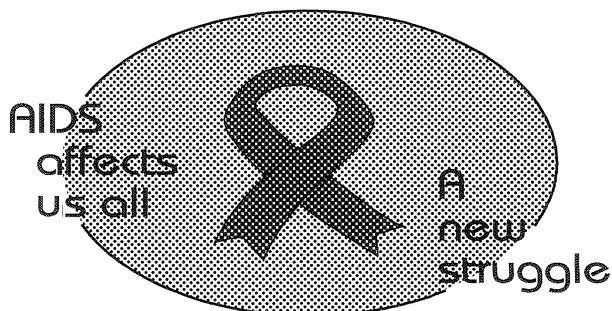
Vol. 9

PIETERMARITZBURG,

2 JULY 2015
2 JULIE 2015
2 kuNTULIKAZI 2015

No. 1386

We all have the power to prevent AIDS



Prevention is the cure

**AIDS
HELPLINE**

0800 012 322

DEPARTMENT OF HEALTH

N.B. The Government Printing Works will not be held responsible for the quality of "Hard Copies" or "Electronic Files" submitted for publication purposes

PART 7 OF 12



9771994455008

**transport**

Department:
Transport
Province of KwaZulu-Natal

GAZETTE

LGKZNG11-2014-JAN

REGION: ALL

12.6	<p>ROUTE 6. ESIKHAWINI (PORT DUNFORD) TO EMPANGENI Depart Esikhawini Rank to Port Dunford, along D537 to kwaMoli tea room and turn back along D537, turn left into D1597, straight to Masongo X Roads, turn left into Mdebe Mpuma, right into Meloni (P106), carry straight down the B10 (P106), past Madlankal, turn left into R34 (John Ross Parkway), turn left into Tanner Road, offloading at Kentucky, Post Office, Emric Motors, left into B-Rank, back into Main Road, left and right into Grantam Highway, turn right into Maxwell Street, then left into Lot 63 Taxi Rank Empangni, and return along the same route</p>
12.7	<p>ROUTE 7. ESIKHAWINI TO DURBAN Depart Esikhawini Rank, carry straight into D1567, turn left into N2 Freeway, carry on straight and turn right into Argyle Road, turn left into Umgeni Road, turn right into Leopold Street, off loading at Durban Station, carry straight to Market Street, off loading at Berea New Market Durban, return along the same route</p>



transport

Department:
Transport
Province of KwaZulu-Natal

GAZETTE

LGKZNG11-2014-JAN

REGION: ALL

1) Application Number: APP0001203	2) Gazette Number: LGKZNG11-2014-JAN
3) Applicant: WILLIAM ROBERT ID NO. 7406185062082 Association: AUSWENT TAXI ASSOCIATION	4) Applicant Address: 873 MARINE DRIVE TREASURE BEACH 4052
5) Existing Licence Holder: NOT APPLICABLE ID NO. NOT APPLICABLE	6) Existing Licence Holder Address: NOT APPLICABLE
7) Type of application: NEW OPERATING LICENCE	8) Operating Licence Number: NOT AVAILABLE
9) Vehicle Type: MINIBUS	10) 1 x 15 (SEATED) + 0 (STANDING)
11) Region: DURBAN CENTRAL	
12.1	<p>AUSWENT TAXI ASSOCIATION1. FORWARD JOURNEY - WENTWORTH TO CITY FROM WENTWORTH STARTING POINT TO RANK 53B IN DURBAN Into St. Geran Grove, right into Treasure Beach Road, left into Ipanema Avenue, left into Oceandale Road, right into Treasure Beach Road, right into Marine Drive, left into Nerissa Road, left into Highbury Road, into Quality Street, left into Ogle Road, right into Retreat Street, left into Alabama Road, right into Tara Road, right into Amoor Road, right into Cycas Road, right into Whitehead Road, left into Wiest Road, left into Croton Road, right into Amoor Road, into Olive Grove, Right into Ixora Road, right into Aralia Crescent, into Victor Lawler Road, left into Austerville Drive, into Chamberlain Road, left into Bluff Road, left into Sage Road, left into Milner Street, left into Balfour Road, into Jacobs Road, into Blamey Road, right into the on-ramp to the Southern Freeway (M4), along the Southern Freeway, left into the off-ramp to Moore Road, along Moore Road, right into Warwick Avenue - into Rank 53B in Warwick Avenue1.1. Right into Alice Street, right into Grey Street, left into Commercial Road, left into Field Street, right into Prince Edward Street, right into Soldiers Way and proceed to Rank 53B in Soldiers-Way.</p>
12.2	<p>3. INNER CIRCLE ROUTE DESCRIPTION FROM RANK NO.53B IN WARWICK AVENUE TO ADDINGTON HOSPITAL AND RETURN Into Market Link Road, right into Market Road, left into West Street, right into Point Road, left into South Beach Avenue/Bell Street - left into Prince Street, into Gillespie Street 3.1. Left into Erskine Terrace, along Erskine Terrace, left into Rutherford Street, right into Gillespie Street - left into West Street, left into Farewell Street, right into Smith Street, right into Warwick Avenue, into Rank 53B in Warwick Avenue. NB: PASSENGERS TO BE PICKED UP/DROPPED OFF ALONG THE ROUTE, ONLY AT TAXI STOPS PROVIDED BY THE MUNICIPALITY. 3.2. The following members are entitled to Route 3 without restriction : "M. Samuels DBN 354110 and 354143, G.L. Booysen PMB 1265682 and L.W. J. Usher DBN 359816 3.3. The Remaining members of Auswent Taxi Association are allowed to use Route 3 as an –EXTENTION -of Route 1 and 2 in terms of Paragraph 9 and 10 of the Board Ruling of 9 March 2006 subject to the restrictions imposed in terms of Paragraph 10.1 of the Ruling which reads: -NO PASSENGERS MAY BE PICKED UP AFTER LEAVING RANK 53 B UNTIL REACHING ADDINGTON HOSPITAL, AND NO PASSENGERS MAY BE SET DOWN AFTER LEAVING ADDINGTON HOSPITAL UNTIL REACHING RANK 53 B FUTHER SUBJECT TO THEM NOT MAKING USE OF RANKS 44 AND 112.</p>



transport

Department:
Transport
Province of KwaZulu-Natal

GAZETTE

LGKZNG11-2014-JAN

REGION: ALL

1) Application Number: APP0001206	2) Gazette Number: LGKZNG11-2014-JAN
3) Applicant: MPHIKELELI SIMON NDLOVU ID NO. 5103265202082 Association: KLIPRIVER TAXI ASSOCIATION	4) Applicant Address: P.O.BOX 2372 LADYSMITH 3370
5) Existing Licence Holder: NOT APPLICABLE ID NO. NOT APPLICABLE	6) Existing Licence Holder Address: NOT APPLICABLE
7) Type of application: NEW OPERATING LICENCE	8) Operating Licence Number: NOT AVAILABLE
9) Vehicle Type: MINIBUS	10) 1 x 13 (SEATED) + 0 (STANDING)
11) Region: UTHUKELA	
12.1	<p>25. KLEINFONTEIN TO LADYSMITH / LYELL STREET TAXI RANK</p> <p>Inbound From Embondwene Kleinfontein Taxi Rank proceed to Emadongweni offload and load, proceed to Rierside offload and load and proceed into Inkuthu Road and turn left into DeBeers Pass, turn into Besters Road and turn left into Harrismith Road R103 and proceed into Port Road, Turn left into Keate Street Street into Alexandra Street turn right into Lyell Street Taxi Rank. Alternativley, from Port Road into King Street, turn left into Lyell Street and turn right into Lyelle Street Taxi Rank.</p> <p>Outbound From Lyell Street Taxi Rank turn left into Queen Street, turn left into Keate Street and turn right into Port Road. Alternatively, from Lylle Street Taxi Rank turn left into Queen Street and left into Lyell Street, turn right into King Street, turn ito King Street then Port Road and into Harrismith Road R103. Proceed with Harrismith Road R103 and turn into Bester Road, into DeBeers Pass, proceed and turn right into Inkuthu Road then into Riverside turn off, offload and load and proceed to Emadongweni, offload and load and proceed to Embondwane Kleinfontein Taxi Rank.</p>
12.2	<p>CONDITIONS/RESTRICTIONS</p> <ol style="list-style-type: none"> 1. Passengers may be picked up and/or set down only at designated Taxi Rank or Taxi Stop, which shall exclude Bus Stops. 2. On the inbound trip to Durban, Newcastle, Dundee, Colenso, Greytown no passengers may be picked up en route from leaving the magisterial of Klipriver until reaching the destination rank. 3. On the return trip to Klipriver, no passengers may be set down until reaching the Magisterial District of Klipriver. 4. Entry or ranking on private property is not permitted without permission of the Landlord, a copy of which must be supplied to the Board before issue operating license. 5. Without having entered into an agreement with other operators on a common route, as contemplated by section 88 (2) (B) of Act 22 of 2000, the picking up or setting down of passengers on such route is not permitted. A copy of such agreement must be supplied to the Board. 6. At ranks, whether on -street or off-street, only the taxis that can be accommodated in the demarcated area may occupy the rank, excess vehicles must hold elsewhere at designated holding areas. 7. Rank permits or letters of authority must be produced in respect of all ranks in municipal arrears, in particular major towns and cities. 8. The allocation of any route or portion of a route is subject to the condition that it has been approved and allocated in good faith and that such route will be invalid should it transpire that the route or portion thereof will, or has caused conflict due to it having been approved based on incorrect or false information supplied to the Board or as a result of an error. In such instance the operating license must be returned to the Board for correction. 9. The vehicle must be covered by motor vehicle insurance as well as personal liability insurance.



transport

Department:
Transport
Province of KwaZulu-Natal

GAZETTE

LGKZNG11-2014-JAN

REGION: ALL

1) Application Number: APP0001052	2) Gazette Number: LGKZNG11-2014-JAN
3) Applicant: NG HLONGWANA ID NO. 6410285618083 Association: ZAKHELE TAXI OWNERS ASSOCIATION	4) Applicant Address: PO BOX 11036 UMZINTO 4200
5) Existing Licence Holder: NOT APPLICABLE ID NO. NOT APPLICABLE	6) Existing Licence Holder Address: NOT APPLICABLE
7) Type of application: NEW OPERATING LICENCE	8) Operating Licence Number: NOT AVAILABLE
9) Vehicle Type: MINIBUS	10) 1 x 15 (SEATED) + 0 (STANDING)
11) Region: UGU-OGWINI	
12.1	<p>DETAILED ROUTE DESCRIPTION ZAKHELE TAXI OWNERS ASSOCIATION</p> <p>1. KENTERTON TO UMZINTO"From Approved Taxi Rank at Kenterto along D595, into P729, passing through Bhobhobao, Mpondo and Sijahili into and along R612 to Umzinto Taxi Rank, (picking up and setting down of passengers is subject to Condition 5), from Umzinto Taxi Rank return to R612, right into R612, and return to Kenterton Taxi Rank along the forward route in reverse</p> <p>From Approved Taxi Rank in Kenterton D971, right into R612 to Umzinto Taxi Rank and return along the forward route in reverse</p> <p>From Approved Taxi Rank at Kenterton along D691, into R612 to Umzinto Taxi Rank and return along the forward route in reverse</p> <p>From Approved Taxi Rank at Kenterton along D307, into R612 to Umzinto Taxi Rank and return along the forward route in reverse</p>
12.2	<p>2.KENTERTON TO DURBAN</p> <p>From Approved Taxi Rank at Kenterton along any of the routes in 1 up to the R612 to Umzinto Taxi Rank (dropping off only) and return to R612, left into the R102 and proceed to the GJ Crooks Hospital Hospital at Scottsburgh (dropping off only), proceed along R102, left into D188, right into N2 and proceed direct to Durban, along the N2, which becomes the N4 Freeway, left into Moore Road, right into Warwick Avenue and proceed to rank 292/4 off Warwick Avenue and return along Warwick Avenue, right into Alice Street, right into Market Street, proceed direct into the M4, return along the forward route in reverse</p>



transport

Department:
Transport
Province of KwaZulu-Natal

GAZETTE

LGKZNG11-2014-JAN

REGION: ALL

1) Application Number: APP0001085	2) Gazette Number: LGKZNG11-2014-JAN
3) Applicant: PA MJOKA ID NO. 6103075553087 Association: ZAKHELE TAXI OWNERS ASSOCIATION	4) Applicant Address: PO BOX 11937 BRAEMER 4202
5) Existing Licence Holder: NOT APPLICABLE ID NO. NOT APPLICABLE	6) Existing Licence Holder Address: NOT APPLICABLE
7) Type of application: NEW OPERATING LICENCE	8) Operating Licence Number: DBN136090
9) Vehicle Type: MINIBUS	10) 1 x 13 (SEATED) + 0 (STANDING)
11) Region: UGU-OGWINI	
12.1	<p>DETAILED ROUTE DESCRIPTION ZAKHELE TAXI OWNERS ASSOCIATION</p> <p>1. KENTERTON TO UMZINTO"From Approved Taxi Rank at Kenterto along D595, into P729, passing through Bhobhobao, Mpondo and Sijahili into and along R612 to Umzinto Taxi Rank, (picking up and setting down of passengers is subject to Condition 5), from Umzinto Taxi Rank return to R612, right into R612, and return to Kenterton Taxi Rank along the forward route in reverse</p> <p>From Approved Taxi Rank in Kenterton D971, right into R612 to Umzinto Taxi Rank and return along the forward route in reverse</p> <p>From Approved Taxi Rank at Kenterton along D691, into R612 to Umzinto Taxi Rank and return along the forward route in reverse</p> <p>From Approved Taxi Rank at Kenterton along D307, into R612 to Umzinto Taxi Rank and return along the forward route in reverse</p>
12.2	<p>2.KENTERTON TO DURBAN</p> <p>From Approved Taxi Rank at Kenterton along any of the routes in 1 up to the R612 to Umzinto Taxi Rank (dropping off only) and return to R612, left into the R102 and proceed to the GJ Crooks Hospital Hospital at Scottsburgh (dropping off only), proceed along R102, left into D188, right into N2 and proceed direct to Durban, along the N2, which becomes the N4 Freeway, left into Moore Road, right into Warwick Avenue and proceed to rank 292/4 off Warwick Avenue and return along Warwick Avenue, right into Alice Street, right into Market Street, proceed direct into the M4, return along the forward route in reverse</p>
12.3	<p>3. KENTERTON TO HIGHFLATS</p> <p>From Approved Taxi Rank in Kenterton, right into and along R612, to Highflats Taxi Rank and return along the forward route in reverse, the picking up and setting down of passengers en route at stops at Ujane, Jolivet Clinic and Hluthankungu is subject to condition 5.</p>
12.4	<p>4. KENTERTON TO IFAFA GATE</p> <p>From Approved Taxi Rank at Kenterton along D180, pass through Mbiyane, KwaMvumbu and Kwa Mhlongo (pick up and setting down is subject to conditions), turn into D336, pass through Endlini Ebovu and Etiyeni (pick up and setting down is subject to condition 5), proceed along D336, turn left into R612, proceed to Ifafa Gate Approved Taxi Rank, off load, load, and return along the forward route in reverse</p>



transport

Department:
Transport
Province of KwaZulu-Natal

GAZETTE

LGKZNG11-2014-JAN

REGION: ALL

1) Application Number: APP0001181	2) Gazette Number: LGKZNG11-2014-JAN
3) Applicant: KHEKHELIHLE BONGINKOSI VIVIAN MKIZE ID NO. 6005195341089 Association: MSAHWENI TAXI OWNERS ASSOCIATION	4) Applicant Address: 71 PARDY ROAD ISIPINGO HILLS 4133
5) Existing Licence Holder: NOT APPLICABLE ID NO. NOT APPLICABLE	6) Existing Licence Holder Address: NOT APPLICABLE
7) Type of application: NEW OPERATING LICENCE	8) Operating Licence Number: LKNKZN01268406
9) Vehicle Type: MINIBUS	10) 1 x 15 (SEATED) + 0 (STANDING)
11) Region: NINGIZMU 1	
12.1	ILLOVU TOWNSHIP: FROM CONDEV, RAINBOW PARK, ILLOVU TOWNSHIP ON ROUTE R603 IN TOWNSHIP SECTION A, B AND C AND PHASE 1- 5 ALL ALONG APPROVED EXISTING UNNAMED ROAD WITHIN ILLOVU TOWNSHIP AND LEFT R603, SHOSI, TO JUNCTION WITH ROAD P242 RIGHT P242 WOODHOUSE TO ITS JUNCTION WITH P197 (OLD NORTH COAST ROAD).
12.2	MSAHWENI: ADAMS MISSION RESERVE ON D1058, TO THOYANA RESERVE BANK, ALONG ROAD D1058 EKUZAMENI STORE, TO ITS JUNCTION WITH P242, RIGHT P242 WOODHOUSE, TO ITS JUNCTION WITH ROAD P1971.
12.3	ENKANYISWENI : FROM OLD DIPPING TANK ADAMS MISSION ON D994 TO D995 OR R603 ALONG THESE ROUTES TO ITS JUNCTION WITH ROAD P242, LEFT P242 TO ITS JUNCTION WITH P1971.
12.4	FAKAZI SCHOOL: FROM RANK AT FAKAZI SCHOOL ON D1060 TO ITS JUNCTION WITH LEFT R614, RIGHT P242 WITH ITS JUNCTION TO P197-1.
12.5	MKHAZENI RIVER BRIDGE: MKHAZENI RIVER BRIDGE ADAMS MISSION ALONG THE UNNAMED ROAD TO ITS JUNCTION WITH ROAD P242 RIGHT P242 WOODHOUSE, TO ITS JUNCTION WITH ROAD P197-1.
12.6	6. ZWELISHA:ZWELISHA RANK ADAMS MISSION ALONG UNNAMED ROAD TO ITS JUNCTION WITH D995 TO ITS JUNCTION WITH P242, LEFT P242 WOODHOUSE, TO ITS JUNCTION WITH ROAD P197-1.
12.7	DURBAN: 7.1. FIRST ALTERNATE : PROCEED FURTHER ON P242 BECOMING M37, OLD MAI N ROAD ALSO KNOW AS MOSS KOLNIK ROAD TO ITS JUNCTION WITH N2, THEN LEFT N2.7.2. THE ALTERNATIVE TO N2: MOSS KOLNICK DRIVE M37, ACROSS N2 INTO KINGSWAY ROAD, LEFT KINGSWAY ROAD (ALSO R102) PASS KINGSWAY HOSPITAL, LEFT HEATHER ROAD INTO HUDD ROAD, LEFT DICKENS ROAD, RIGHT N2:BOTH FIRST AND SECOND ALTERNATIVE INTO DURBAN."7.3. N2 LEFT M4, LEFT MOORE ROAD, RIGHT GALE STREET, RIGHT BEREA ROADINTIO WEST STREET, RIGHT BROAD STREET, RIGHT SMITH STREET, RIGHT RUSSEL STREET, LEFT ALEXANDRA STREET TO RANK 119 IN ALEXANDRA STREET AND RETURN FROM ALEXANDRA STREET RANK ACROSS SMITH STREET INTO ON RAMP M4 ALONG THE SAME ROADS TO BOTH IT ALTERNATIVES IN REVERSE DIRECTION.
12.8	ISIPINGO : LEFT INTO P197 ALSO KNOW AS OLD MAIN ROAD BECOMING M35, LEFT PARDY ROAD, RIGHT HILLVIEW ROAD, ISIPINGO RANK AND RETURN ALONG THE SAME ROUTE IN THE OPPOSITE DIRECTION.
12.9	PROSPECTON 9.1. FIRST ALTERNATIVE: B31 VIA KINGSWAY, P242 BECOMING M37 OR OSS KOLNICK DRIVE ACROSS N2 INTO R102 OR KINGSWAY ROAD, LEFT KINGSWAY ROAD BECOMING PROSPECTON ROAD TO ITS JUNCTION WITH JOYNER ROAD, RIGHT JOYNER ROAD TO ITS JUNCTION WITH THE AVENUE EAST, ALONG AVENUE EAST ACROSS R102 OR PROSPECTON ROAD, INTO BALTEx ROAD, INTO THE AVENUE EAST RIGHT PROSPECTON ROAD AND RETURN TO JOYNER ROAD, RIGHT N2 SOUTH ON RAMP. ALTERNATIVE BACK TO BALTEx ROAD, INTO THE AVENUE EAST RIGHT INTO PROSPECTON ROAD SOUTH BECOMING JOYNER ROAD LEFT ON RAMP N2 SOUTH AND RETURN ALONG THE N2.9.2. SECOND ALTERNATIVE:P242 BECOMING M37 OLD MAIN ROAD OR MOSS KOLNICK DRIVE, LEFT N2 ON RAMP, ALONG N2 NORTH TO ITS JUNCTION WITH JOYNER ROAD OFF RAMP PROSPECTON, RIGHT JOYNER ROAD, LEFT THE AVENUE EAST EITHER THROUGH PROSPECTON ROAD AND RETURN TO JOYNER ROAD OR RIGHT BALTEx ROAD, LEFT JEFFELS ROAD, JOYNER ROAD LEFT TO ON RAMP N2 SOUTH AND RETURN ALONG THE SAME ROUTE.



transport

Department:
Transport
Province of KwaZulu-Natal

GAZETTE

LGKZNG11-2014-JAN

REGION: ALL

12.10	MSAHWENI TO AMANZIMTOTI 10.1. FROM MSAHWENI TO AMANZIMTOTI: FIRST ALTERNATIVE: P242 INTO M37 RIGHT INTO KINGSWAY TO RANK OPPOSITE RAILWAY STATION AND PROCEED ALONG KINGSWAY RIGHT NDONGENI DRIVE, LEFT RIVERSIDE ROAD, RIGHT ISUNDU DRIVE, RIGHT ADAMS ROAD LEFT TO KINGSWAY AND RETURN ALONG THE SAME ROUTE."10.2. SECOND ALTERNATIVE: "P242 INTO BLAZEWAY, RIGHT UMDONI ROAD, LEFT LEWIS DRIVE, LEFT NELSON ROAD, LEFT ADAMS ROAD, RIGHT KINGSWAY AND RANK AT STATION AND RETURN ON THE SAME ROUTE. RESTRICTION: ALL ROUTE IN B ARE RESTRICTED FROM PICKING BEYOND THE JUNCTION OF ROAD P242 AND P197-1 FROM ANY ROUTE IN A TO THEIR DESTINATION AND ON RETURN TRIPS TO THEIR DESTINY UNTIL JUNCTION ARE REACHED NO PASSENGERS TO BE SET DOWN PRIOR TO THE ABOVE.
12.11	<p>CONDITIONS/RESTRICTIONS</p> <ol style="list-style-type: none"> 1. Passengers may be picked up and/or set down only at designated Taxi Rank or Taxi Stop, which shall exclude Bus Stops. 2. Entry or ranking on private property is not permitted without permission of the Landlord, a copy of which must be supplied to the Board before issue operating license. 3. without having entered into an agreement with other operators on a common route, as contemplated by section 88 (2) (B) of Act 22 of 2000, the picking up or setting down of passengers on such route is not permitted. A copy of such agreement must be supplied to the Board. 4. At ranks, whether on -street or off-street, only the taxis that can be accommodated in the demarcated area may occupy the rank, excess vehicles must hold elsewhere at designated holding areas. 5. Rank permits or letters of authority must be produced in respect of all ranks in municipal arrears, in particular major towns and cities. 6. The allocation of any route or portion of a route is subject to the condition that it has been approved and allocated in good faith and that such route will be invalid should it transpire that the route or portion thereof will, or has caused conflict due to it having been approved based on incorrect or false information supplied to the Board or as a result of an error. In such instance the operating license must be returned to the Board for correction. 7. The vehicle must be covered by motor vehicle insurance as well as personal liability insurance.



transport

Department:
Transport
Province of KwaZulu-Natal

GAZETTE

LGKZNG12-2014-JAN

REGION: ALL

1) Application Number: APP0001286	2) Gazette Number: LGKZNG12-2014-JAN
3) Applicant: KHETHEYAKHE MADLEBETSHA ID NO. 5210105187082 Association: KOKSTAD TAXI OWNERS ASSOCIATION	4) Applicant Address: P.O.BOX 676 KOKSTAD 4700
5) Existing Licence Holder: NOT APPLICABLE ID NO. NOT APPLICABLE	6) Existing Licence Holder Address: NOT APPLICABLE
7) Type of application: NEW OPERATING LICENCE	8) Operating Licence Number: NOT AVAILABLE
9) Vehicle Type: NOT AVAILABLE	10) 1 x 0 (SEATED) + 0 (STANDING)
11) Region: SISONKE	

12.1	1. FROM DOWER STREET (KOKSTAD TAXI RANK), JOIN MAIN STREET, TURN TO GROOM STREET JOIN HOPE STREET, REJOIN R56 TO N2 DROP AND PASS PAKADE STATION N2 TURN OFF TO NTSIZWE ROAD IN MOUNT AYLIFF TAXI RANK, JOIN R56 TO MOUNT FRERE TAXI RANK AT MAIN ROAD, N2 TO QUMBU, N2 TO TSOLO N2 UMTATA THROUGH MADERIA STREET TO YOLK STREET TO MAIN RANK IN UMTATA AND RETURN ALONG THE SAME ROUTE TO KOKSTAD.
12.2	2. FROM DOWER STREET (KOKSTAD TAXI RANK) JOIN MAIN STREET, JOIN BARKER STREET, JOIN HOPE STREET TURN TO R56 DROP AND PASS CEDARVILLE R56 TO MAIN STREET TAXI RANK IN MATATIELE AND ON RETURN ALONG THE SAME ROUTE TO KOKSTAD IN REVERSE.
12.3	3. FROM DOWER STREET (KOKSTAD TAXI RANK) JOIN MAIN STREET, TURN TO GROOM STREET, JOIN HOPE STREET, REJOIN R56 TO N2 DROP AND PASS R61 PAKADE STATION TURN MAGUSHENI R61 TO BIZANA TAXI RANK IN MAIN STREET AND ON RETURN SAME ROUTE TO KOKSTAD.
12.4	5. FROM KOKSTAD TAXI RANK DOWER STREET JOIN MAIN STREET, TURN TO GROOM STREET JOIN HOPE STREET R56 REJOIN R56 TO N2 DROP AND PASS PAKADE STATION TURN OFF TO NTSIZWA STREET DROP AT TAXI RANK JOIN R56 TURN OFF PUTHI TO TABANKULU TAXI RANK AT MAIN STREET AND ON RETURN SAME ROUTE TO KOKSTAD IN REVERSE.
12.5	6. FROM DOWER STREET (KOKSTAD TAXI RANK) JOIN MAIN STREET, GROOM STREET JOIN HOPE STREET REJOIN R56 DROP AND PASS UMZIMKULU, IXOPO, RICHMOND, THORNVILLE, JOIN ALEXANDRA STREET / ROAD TO FRENCH ROAD TO EDENDALE ROAD/R103/M70 TO STATION ROAD TAXI RANK IN PIETERMARITZBURG AND ON RETURN SAME ROUTE TO KOKSTAD IN REVERSE.
12.6	7. FROM DOWER STREET (KOKSTAD TAXI RANK) ALONG MAIN STREET JOIN R394 DROP AND PASS R617 FRANKLIN TO SWARTBERG JOIN R617 DROP AND PASS UNDERBERG R617 BULWER AND BOSTON JOIN M70/ EDENDALE ROAD TO STATION ROAD TO TAXI RANK IN PIETERMARITZBURG AND ON RETURN SAME ROUTE TO KOKSTAD.
12.7	9. FROM DOWER STREET (KOKSTAD TAXI RANK) ALONG MAIN STREET, JOIN GROOM STREET, AND JOIN HOPE STREET, JOIN R56, INTO N2 (DROP OF PASSENGERS), PASS PAKADE STATION INTO NTSIZWA ROAD, INTO MOUNT AYLIFF TAXI RANK AND RETURN SAME ROUTE TO KOKSTAD.



transport

Department:
Transport
Province of KwaZulu-Natal

GAZETTE

LGKZNG12-2014-JAN

REGION: ALL

12.8	10. FROM DOWER STREET (KOKSTAD TAXI RANK) ALONG MAIN STREET, JOIN GROOM STREET, AND JOIN HOPE STREET, JOIN R56 DROP AND PASS UMZIMKULU, IXOPO, RICHMOND AND THORNVILLE JOIN UMLAAS ROAD TO N3 TO GREY/ BROAD STREET TO SMITH STREET TO M4 TO BROOK STREET INTO BEREA TAXI RANK IN DURBAN. ON RETURN FROM BEREA TAXI RANK TO THEATRE LANE, JOIN WEST STREET INTO RUSSEL STREET INTO N3 AND USE THE FORWARD ROUTE TO KOKSTAD IN REVERSE.
12.9	12. FROM DOWER STREET (KOKSTAD TAXI RANK) INTO MAIN STREET, JOIN R394 VIA FRANKLIN, SWARTBERG AND JOIN R617 TO UNDERBERG, BULWER, BOSTON, MPOPHOMENI, JOIN N3 AT HOWICK DROP AND PASS MOOI RIVER, HARRISMITH, WARDEN, VILLERS, HEILDBERG, BOKSBURG, SPRUIT, ALBERTON, JOIN M2 TO RISSIK STREET, INTO DE VILLERS STREET TO JOHANNESBURG TAXI RANK AT PARK STATION IN GAUTENG, AND ON RETURN JOIN WOLMARANS STREET TO M2 HIGHWAY TO N3 AND USE SAME ROUTE TO KOKSTAD IN REVERSE.
12.10	13. FROM DOWER STREET (KOKSTAD TAXI RANK) JOIN MAIN STREET, GROOM STREET, HOPE STREET, R56 TO UMZIMKULU, IXOPO, RICHMOND JOIN R617 JOIN ALEXANDRA ROAD TO COMMERCIAL ROAD IN PIETERMARITZBURG, JOIN N3 DROP AND PASS HOWICK, MOOI RIVER, HARRISMITH, WARDEN, VILLERS, HIELDELBERG, BOKSBURG, SPRUIT AND ALBERTON STREET JOIN M2 TO RISSIK STREET TO BREE STREET TO WANDERERS STREET TO PARK STATION TAXI RANK. ON RETURN JOIN WOLMARANS STREET TO M2 HIGHWAY AND JOIN N3 AND USE THE SAME ROUTE TO KOKSTAD IN REVERSE.
12.11	14. FROM DOWER STREET (KOKSTAD TAXI RANK) INTO MAIN STREET JOIN R394 TO FRANKLIN, TO SWARTBERG, DROP AND PASS UNDERBURG, BULWER, BOSTON, MPOPHOMENI, JOIN N3 AT HOWICK then DROP AND PASS MOOIRIVER, ESTCOURT, JOIN N11 TO LADYSMITH THROUGH MAIN STREET REJOIN the N11 then DROP AND PASS LADYSMITH, DANHAUSER, NEWCASTLE, VOLKRUST, JOIN R23 TO STANDERTON ALONG R23/ R546/R547/R50 AND ALONG R546 DROP AND PASS EMBALENHLE SECUNDA TO LEANDRA, JOIN N17 DROP AND PASS DEVON, SPRINGS, BRAKPAN, GERMISTON TO M2 TO RISSIK STREET TO BREE STREET TO WANDERERS STREET TO PARK STATION TAXI RANK IN JOHANNESBURG AND ON RETURN JOIN WOLMARANS STREET TO M2 HIGHWAY TO N3 AND VIA THE SAME ROUTE TO KOKSTAD IN REVERSE.
12.12	ROUTE 21 KOKSTAD TO UMZIMKULU FROM DOWER STREET (KOKSTAD TAXI RANK) MAIN STREET, GROOM STREET HOPE STREET JOIN R56 TO UMZIMKULU TAXI RANK AND BACK SAME ROUTE TO KOKSTAD.
12.13	ROUTE 23 KOKSTAD TO FLAGSTAFF FROM DOWER STREET, MAIN STREET, TO GROOM STREET JOIN HOPE STREET, REJOIN R56 TO N2, DROP OFF PASSENGERS AND PASS R61 PAKADE STATION JOIN R61, PASS MAGUSHENI TO FLAGSTAFF TAXI RANK AND BACK SAME ROUTE TO KOKSTAD.
12.14	ROUTE 25 KOKSTAD TO MT FRERE FROM DOWER STREET, MAIN STREET, TURN TO GROOM STREET, JOIN HOPE STREET. REJOIN R56 TO N2, DROP PASSENGERS AND PASS PAKADE STATION N2 TO MT AYLIF, JOIN R56 TO MT FRERE TAXI RANK AND BACK SAME ROUTE TO KOKSTAD.

**transport**

Department:
Transport
Province of KwaZulu-Natal

GAZETTE

LGKZNG12-2014-JAN

REGION: ALL

12.15	<p>ROUTE 26 KOKSTAD TO HARDING</p> <p>FROM DOWER STREET, MAIN STREET, TURN TO GROOM STREET, JOIN HOPE STREET, REJOIN R56 PASS STAFFORD'S POST, JOIN N2 TO HARDING RANK IN MAIN STREET AND ON RETURN SAME ROUTE TO KOKSTAD.</p>
12.16	<p>ROUTE 27 KOKSTAD TO PORT SHEPSTONE</p> <p>FROM DOWER STREET, MAIN STREET, TURN TO GROOM STREET, JOIN HOPE STREET, REJOIN R56, PASS STAFFORD'S POST, JOIN N2, DROP OFF PASSENGERS AND PASS HARDING, PASS IZINGOLWENI TO MARBURG TO POST SHEPSTONE AND BACK SAME ROUTE TO KOKSTAD.</p>



transport

Department:
Transport
Province of KwaZulu-Natal

GAZETTE

LGKZNG12-2014-JAN

REGION: ALL

1) Application Number: APP0001354	2) Gazette Number: LGKZNG12-2014-JAN
3) Applicant: TF BUTHELEZI ID NO. 7303121103080 Association: ESIKHAWINI TAXI ASSOCIATION	4) Applicant Address: PO BOX 102382 MEERENSEE 3900
5) Existing Licence Holder: NOT APPLICABLE ID NO. NOT APPLICABLE	6) Existing Licence Holder Address: NOT APPLICABLE
7) Type of application: NEW OPERATING LICENCE	8) Operating Licence Number: LKNKZN0120843
9) Vehicle Type: MINIBUS	10) 1 x 13 (SEATED) + 0 (STANDING)
11) Region: UTHUNGULU	

12.1	<p>ROUTE 1. ESIKHAWINI TO RICHARDSBAY</p> <p>Depart Esikhawini Taxi Rank, turn left into Mthomboni Road, right into Mlebe Mpuma (east), into Meloni (P106) carry straight down the B10 (P106), past Madlankala, turn right into R34 (John Ross Parkway), turn left West Central Arterial carry straight into Bullion Boulevard, then turn left into Taxi City Rank Richardsbay, return along the same route</p>
12.2	<p>"ROUTE 2." ESIKHAWINI TO RICHARDSBAY via Alton</p> <p>Depart Esikhawini Rank, left into Mthomboni Road, right into Mlebe Mpuma (east), into Meloni (P106), carry straight down the B10 (P106), past Madlankala, turn right into R34 (John Ross Parkway), turn right into Alumina Allee, 100 metres away from the road, off loading at bus stop (Maringini), return back straight across Alumina Allee, off loading at Amalgamated, Engine Garage, Ikhwezi deport Bell, Shell Garage, ZCBF, Dollar Drive, turn right and left into Bullion Boulevard and turn left into Taxi Rank Richardsbay, and return along the same route</p>
12.3	<p>"ROUTE 3." ESIKHAWINI TO EMPANGENI RAIL</p> <p>Depart Esikhawini Rank, turn left into Mthomboni Road, carry straight into D1567, turn right into N2 (freeway), turn left into R34 (John Ross Parkway), straight into Tanner Road, off loading at Kentucky, Post Office, Emric Motors and turn left into B Rank, off loading then turn into Main Road, turn left and right Grantham Highway, back into R34, turn right into Maxwell Street, then left into Lot 63 Taxi Rank, turn right into N2 (Ngoya x Roads) straight to Empangni Circle, left into Tanner Road, then right into B-Rank, turn right into Tanner Road, turn left into R34, right into Maxwell Street, left into Lot 63, taxi rank Empangeni and return along the same route</p>
12.4	<p>ROUTE 4. ESIKHAWINI TO EMPANGENI LOT 63</p> <p>Depart Esikhawini Rank, turn left into Mthomboni Road, straight into D1567, turn right into N2, left into R34 (John Ross Parkway), straight into Main Road, off loading at Speedy, turn left into President Swart Avenue, off loading at Central Park, Total Garage, turn right into Maxwell Street, then left into Lot 63 Taxi Rank Empangeni and return along the same route</p>
12.5	<p>ROUTE 5. ESIKHAWINI (MPEMBENI) TO RICHARDSBAY</p> <p>Depart Esikhawini Taxi Rank, turn right into Mthomboni Road, carry straight across Mlebe Mpuma robots along D887 to Mpembeni (Lexon tea room), turn back along D887, straight down the B10 (P106), past Madlankala, turn right into R34 (John Ross Parkway), turn left into West Central Arterial, carry straight to Bullion Boulevard, then left into Taxi City Rank Richardsbay, along the same route</p>

**transport**

Department:
Transport
Province of KwaZulu-Natal

GAZETTE

LGKZNG12-2014-JAN

REGION: ALL

12.6	<p>ROUTE 6. ESIKHAWINI (PORT DUNFORD) TO EMPANGENI Depart Esikhawini Rank to Port Dunford, along D537 to kwaMoli tea room and turn back along D537, turn left into D1597, straight to Masongo X Roads, turn left into Mdebe Mpuma, right into Meloni (P106), carry straight down the B10 (P106), past Madlankal, turn left into R34 (John Ross Parkway), turn left into Tanner Road, offloading at Kentucky, Post Office, Emric Motors, left into B-Rank, back into Main Road, left and right into Grantam Highway, turn right into Maxwell Street, then left into Lot 63 Taxi Rank Empangni, and return along the same route</p>
12.7	<p>ROUTE 7. ESIKHAWINI TO DURBAN Depart Esikhawini Rank, carry straight into D1567, turn left into N2 Freeway, carry on straight and turn right into Argyle Road, turn left into Umgeni Road, turn right into Leopold Street, off loading at Durban Station, carry straight to Market Street, off loading at Berea New Market Durban, return along the same route</p>



transport

Department:
Transport
Province of KwaZulu-Natal

GAZETTE

LGKZNG12-2014-JAN

REGION: ALL

1) Application Number: APP0001417	2) Gazette Number: LGKZNG12-2014-JAN
3) Applicant: RB HLELA ID NO. 6207175663082 Association: ZAMUKULUNGISA-NDWEDWE TAXI OWNERS ASS.	4) Applicant Address: 58 IRELAND STREET YUSUF GARDEN VERULAM 4340
5) Existing Licence Holder: NOT APPLICABLE ID NO. NOT APPLICABLE	6) Existing Licence Holder Address: NOT APPLICABLE
7) Type of application: NEW OPERATING LICENCE	8) Operating Licence Number: NOT AVAILABLE
9) Vehicle Type: MINIBUS	10) 1 x 15 (SEATED) + 0 (STANDING)
11) Region: GREATER NORTH	
12.1	<p>Route 2 VERULAM TO NDWEDWE MISSION</p> <p>2.1.From Ireland Street Taxi Rank proceed to robot, turn right into Moss Street, at the Fourway Stop turn right into Shalimar Road, turn left at Cemetary Road, turn left at P100, pass Canelands, Cottonlands, Ndwedwe Court, Ndwedwe Taxi Rank, turn left D1514, turn around at D1570 and return to Verlam on the same route.</p> <p>2.2.From Ireland Street Taxi Rank proceed towards BP Garage, turn right into Inanda Road, turn right into R102, turn left at P100, pass Canelands, Cottonlands, Ndwedwe Court, Ndwedwe Taxi Rank, turn left D1514, turn around at D1570, and return to Verlam Taxi Rank on the same route.</p>
12.2	<p>Route 3 NDWEDWE TO DURBAN</p> <p>3.1.From Ndwedwe Mission on D1514, turn right into P100, proceed straight, pass Ndwedwe Taxi Rank, Ndwedwe Court, Cottonlands, Canelands, turn right into Cemetary Road becoming Shalimar Road, turn left, pass Moss Street, turn left into Ireland Street, turn around at the rank and proceed straight on Ireland Street, turn right into Inanda Road, turn left R102, joining M41 either turn left into N2 Southbound, left North Coast Road becoming Umgeni Road, turn right Leopold Street, turn left Grey Street, turn right Prince Edward Street and Rank</p> <p>ALTERNATIVE From M41, turn left M4, joining Stanger Street, turn right into Ordinance Road, turn left into Grey Street, turn right into Prince Edward Street and rank</p> <p>3.2.From Ndwedwe Mission on D1514, turn left P100, proceed straight to Ndwedwe Taxi Rank, Ndwedwe Court, Cottonlands, Canelands, turn right into Cemetary Road becoming Shalimar Road, turn left into Moss Street, turn left into Ireland Street, turn around at the rank and proceed straight on Ireland Street, joining Old Main Road (M27), right M4 and from M4 same as 3.1.</p>
12.3	<p>Route 4 VERULAM TO TONGAAT</p> <p>4.1.From Ireland Street Taxi Rank proceed to Robot at Moss Street, turn right into Moss Street at Four way Stop, turn right into Shalimar becoming Cemetary Road, turn right INTO p100, turn left into R102, proceed to Tongaat, turn left to Market Lane to Tongaat Taxi Rank and return via the same route.</p> <p>4.2.From Ireland Taxi Rank proceed straight up to BP Garage, turn right into Inanda Road, at the robot, turn right into R102 and proceed to Tongaat, left into Market Lane to Tongaat Taxi Rank and return via the same route</p>
12.4	<p>Route 5 VERULAM TO STANGER</p> <p>5.1. From Ireland Street Taxi Rank proceed to robots at Moss Street, turn right into Moss Street at Four way Stop, turn right Shalimar Road, joining Cemetary Road, turn right into P100, turn left R102, turn left into Chief Albert Luthuli Street, turn right into Balcom Street and rank at Market Plaza and return via the same as above</p> <p>5.2.From Ireland Street Taxi Rank proceed towards BP Garage, turn right into Inanda Road, turn right R102, from R102 same as 5.1.5.3.From Ireland Street Taxi Rank proceed straight towards BP Garage, joining Old Mian Road (M27), turn left N2, turn left R74, turn left into King George Road, turn left K/Market Plaza Rank and return on the same route</p>



transport

Department:
Transport
Province of KwaZulu-Natal

GAZETTE

LGKZNG12-2014-JAN

REGION: ALL

12.5	<p>Route 7 VERULAM TO MORELAND</p> <p>7.1.From Ireland Street Taxi Rank proceed to robot at Moss Street, turn right into Moss Street, at Four Way Stop, turn right into Shalimar Road joining Cemetary Road, turn right P100, straight to join Wick Street (P99), passing Barrs Flat, Umdloti School, turn around at D575 and return to Verulam Taxi Rank on the same route.</p> <p>7.2.From Ireland Street Taxi Rank proceed straight to BP Garage, turn right into Inanda Road, turn right into R102, turn right into Wick Street (P99), passing Barrs Flat, Umdloti School, turn around at D575 and return to Verulam Taxi Rank on the same route.</p>
12.6	<p>ROUTE 8 VERULAM TO COTTONLANDS</p> <p>8.1.From Ireland Street Taxi Rank proceed to the robot at Moss Street, turn right into Moss Street, at Four way Stop turn right into Shalimar Road, turn left into Cemetary Road, turn left P100, turn left L368 and return to Verulam Taxi Rank on the same route</p> <p>8.2.From Ireland Street Taxi Rank proceed straight to BP Garage, turn right into Inanda Road, turn right R102, turn left P100, turn left L368 and return to Verulam Taxi Rank on the same route</p>
12.7	<p>Route 9 VERULAM TO RIVERVIEW</p> <p>9.1.From Ireland Street Taxi Rank proceed to robot at Moss Street, turn right into Moss Street, turn right into Russom Street, joining Mission Road, pass Umhloti Heights, Mission Road becoming Estuary Drive, turn left into Russom Street, turn left into Moss Street, turn left into Ireland Street and rank at the Verlam Taxi Rank</p>
12.8	<p>ROUTE 10 VERULAM TO NDWEDWE / INTAPHUKA / SMAMANE</p> <p>10.1 From Ireland Street Taxi Rank proceed to robot at Moss Street, turn right into Moss Street, at Four way Stop turn right into Shalimar Road, turn left into Cemetary Road, turn left P100, turn left either at D1601, D1574 (another left at D1600) and D1600 to join D1515, turn right into P713, turn left P100, turn around at the Ndwedwe Taxi Rank on P100, proceed on P100 and turn right into Cemetary Road, joining Shalimar Road, turn left into Moss Street, turn left into Ireland Street and rank at the Verulam Taxi Rank</p> <p>10.2. From Ireland Street Taxi Rank proceed straight up to BP Garage, turn right into Inanda Road, turn right R102, turn left P100, turn left either at D1601, D1574, another left at D1600 and D1600 to join D1515, turn right P713, turn around at the Ndwedwe Taxi Rank on P100, proceed on P100 and turn right R102, turn left into Inanda Road, turn left into Ireland Street Taxi Rank and rank at the Verulam Taxi Rank</p>
12.9	<p>ROUTE 15 VERULAM TO PINETOWN</p> <p>15.1. From Ireland Street Taxi Rank proceed straight up to BP Garage, turn right into Inanda Road, turn left R102, joining M41, turn left N2 Southbound, left into Inanda Road / Umgeni Road, off-ramp, straight into Umgeni Service Road, turn right into Umgeni Road (M19), turn right into Old Main Road, turn left into Anderson Road and Rank, return back to Verulam Taxi Rank on the same route</p>



transport

Department:
Transport
Province of KwaZulu-Natal

GAZETTE

LGKZNG12-2014-JAN

REGION: ALL

1) Application Number: APP0001427	2) Gazette Number: LGKZNG12-2014-JAN
3) Applicant: RAMSAMY P ID NO. 5607015131086 Association: ZAMUKULUNGISA-NDWEDWE TAXI OWNERS ASS.	4) Applicant Address: PO BOX 1774 VERULAM 4340
5) Existing Licence Holder: NOT APPLICABLE ID NO. NOT APPLICABLE	6) Existing Licence Holder Address: NOT APPLICABLE
7) Type of application: NEW OPERATING LICENCE	8) Operating Licence Number: NOT AVAILABLE
9) Vehicle Type: MINIBUS	10) 1 x 18 (SEATED) + 0 (STANDING)
11) Region: GREATER NORTH	
12.1	<p>Route 2 VERULAM TO NDWEDWE MISSION</p> <p>2.1.From Ireland Street Taxi Rank proceed to robot, turn right into Moss Street, at the Fourway Stop turn right into Shalimar Road, turn left at Cemetary Road, turn left at P100, pass Canelands, Cottonlands, Ndwedwe Court, Ndwedwe Taxi Rank, turn left D1514, turn around at D1570 and return to Verlam on the same route.</p> <p>2.2.From Ireland Street Taxi Rank proceed towards BP Garage, turn right into Inanda Road, turn right into R102, turn left at P100, pass Canelands, Cottonlands, Ndwedwe Court, Ndwedwe Taxi Rank, turn left D1514, turn around at D1570, and return to Verlam Taxi Rank on the same route.</p>
12.2	<p>Route 3 NDWEDWE TO DURBAN</p> <p>3.1.From Ndwedwe Mission on D1514, turn right into P100, proceed straight, pass Ndwedwe Taxi Rank, Ndwedwe Court, Cottonlands, Canelands, turn right into Cemetary Road becoming Shalimar Road, turn left, pass Moss Street, turn left into Ireland Street, turn around at the rank and proceed straight on Ireland Street, turn right into Inanda Road, turn left R102, joining M41 either turn left into N2 Southbound, left North Coast Road becoming Umgeni Road, turn right Leopold Street, turn left Grey Street, turn right Prince Edward Street and Rank</p> <p>ALTERNATIVE</p> <p>From M41, turn left M4, joining Stanger Street, turn right into Ordinance Road, turn left into Grey Street, turn right into Prince Edward Street and rank</p> <p>3.2.From Ndwedwe Mission on D1514, turn left P100, proceed straight to Ndwedwe Taxi Rank, Ndwedwe Court, Cottonlands, Canelands, turn right into Cemetary Road becoming Shalimar Road, turn left into Moss Street, turn left into Ireland Street, turn around at the rank and proceed straight on Ireland Street, joining Old Main Road (M27), right M4 and from M4 same as 3.1.</p>
12.3	<p>Route 4 VERULAM TO TONGAAT</p> <p>4.1.From Ireland Street Taxi Rank proceed to Robot at Mossss Street, turn right into Moss Street at Four way Stop, turn right into Shalimar becoming Cemetary Road, turn right INTO p100, turn left into R102, proceed to Tongaat, turn left to Market Lane to Tongaat Taxi Rank and return via the same route.</p> <p>4.2.From Ireland Taxi Rank proceed straight up to BP Garage, turn right into Inanda Road, at the robot, turn right into R102 and proceed to Tongaat, left into Market Lane to Tongaat Taxi Rank and return via the same route</p>
12.4	<p>Route 5 VERULAM TO STANGER</p> <p>5.1. From Ireland Street Taxi Rank proceed to robots at Moss Street, turn right into Moss Street at Four way Stop, turn right Shalimar Road, joining Cemetary Road, turn right into P100, turn left R102, turn left into Chief Albert Luthuli Street, turn right into Balcom Street and rank at Market Plaza and return via the same as above</p> <p>5.2.From Ireland Street Taxi Rank proceed towards BP Garage, turn right into Inanda Road, turn right R102, from R102 same as 5.1.5.3.From Ireland Street Taxi Rank proceed straight towards BP Garage, joining Old Mian Road (M27), turn left N2, turn left R74, turn left into King George Road, turn left K/Market Plaza Rank and return on the same route</p>



transport

Department:
Transport
Province of KwaZulu-Natal

GAZETTE

LGKZNG12-2014-JAN

REGION: ALL

12.5	<p>Route 7 VERULAM TO MORELAND</p> <p>7.1.From Ireland Street Taxi Rank proceed to robot at Moss Street, turn right into Moss Street, at Four Way Stop, turn right into Shalimar Road joining Cemetary Road, turn right P100, straight to join Wick Street (P99), passing Barrs Flat, Umdloti School, turn around at D575 and return to Verulam Taxi Rank on the same route.</p> <p>7.2.From Ireland Street Taxi Rank proceed straight to BP Garage, turn right into Inanda Road, turn right into R102, turn right into Wick Street (P99), passing Barrs Flat, Umdloti School, turn around at D575 and return to Verulam Taxi Rank on the same route.</p>
12.6	<p>ROUTE 8 VERULAM TO COTTONLANDS</p> <p>8.1.From Ireland Street Taxi Rank proceed to the robot at Moss Street, turn right into Moss Street, at Four way Stop turn right into Shalimar Road, turn left into Cemetary Road, turn left P100, turn left L368 and return to Verulam Taxi Rank on the same route</p> <p>8.2.From Ireland Street Taxi Rank proceed straight to BP Garage, turn right into Inanda Road, turn right R102, turn left P100, turn left L368 and return to Verulam Taxi Rank on the same route</p>
12.7	<p>Route 9 VERULAM TO RIVERVIEW</p> <p>9.1.From Ireland Street Taxi Rank proceed to robot at Moss Street, turn right into Moss Street, turn right into Russom Street, joining Mission Road, pass Umhloti Heights, Mission Road becoming Estuary Drive, turn left into Russom Street, turn left into Moss Street, turn left into Ireland Street and rank at the Verlam Taxi Rank</p>
12.8	<p>ROUTE 15 VERULAM TO PINETOWN</p> <p>15.1. From Ireland Street Taxi Rank proceed straight up to BP Garage, turn right into Inanda Road, turn left R102, joining M41, turn left N2 Southbound, left into Inanda Road / Umgeni Road, off-ramp, straight into Umgeni Service Road, turn right into Umgeni Road (M19), turn right into Old Main Road, turn left into Anderson Road and Rank, return back to Verulam Taxi Rank on the same route</p>



transport

Department:
Transport
Province of KwaZulu-Natal

GAZETTE

LGKZNG12-2014-JAN
REGION: ALL

1) Application Number: APP0001117	2) Gazette Number: LGKZNG12-2014-JAN
3) Applicant: P MKHIZE ID NO. 3404195102083 Association: MAFUNZE MPUMUZA INADI INCWADI T.O.A	4) Applicant Address: PO BOX 40047 ELANDSKOP 3226
5) Existing Licence Holder: NOT APPLICABLE ID NO. NOT APPLICABLE	6) Existing Licence Holder Address: NOT APPLICABLE
7) Type of application: NEW OPERATING LICENCE	8) Operating Licence Number: LKNKZN0114136
9) Vehicle Type: MINIBUS	10) 1 x 15 (SEATED) + 0 (STANDING)
11) Region: UMGUNGUNDLOVU	

12.1	<p>CHARTER SERVICE From Mafunze, Mpumuza, Inadi, Incwadi Taxi Rank to point within the Province of KZN only. No picking up or setting down of passengers on route. Mafunze - Pietermaritzburg, 22068T22068T00053555, KZNBRCMPMB0003202 "MAFUNZE PIETERMARITZBURG INBOUND (FORWARD)" From (Origin) : Mafunze Route Via : D1123, D1124, MR 7, Edendale, Longmarket, Retief, Berg To (Destination) : Berg Street Rank No. 5 below East (KPC0028) "OUTBOUND (RETURN)" From (Origin) : Berg Street Rank No. 5 - below East (KPC0028) Route Via : Berg, East, Pietermaritz, Pine, Keate, Edendale, MR 7, "D1124, D1123" To (Destination) Mafunze D1123 (KPV0036) Gibson Gate - Pietermaritzburg, 22068T22068T00053556, KZNBRCCEMP0003204, "GIBSON GATE TO PITERMARITZBURG INBOUND (FORWARD)" From (Origin) : Gibson Gate Terminus Sevontein Prison (KPV0032) Route Via: Unamed Road, D1124, MR7, Edendale, Longmarket, "Retief, Berg" To (Destination) : Berg Street Rank No.5 below East (KPC0028) "OUTBOUND (RETURN)" From (Origin) : Berg Street Rank, No. 5 below East (KPC0028) Route Via : Berg, East, Pietermaritz, Pine, Keate, Edendale, MR 7, "D1124, Unamed Road" To (Destination) : Gibson Gate Terminus Sevontein Prison (KPV0032)"</p>
12.2	<p>ROUTE 1 MAFUNZE – PIETERMARITZBURG INBOUND (FORWARD) From (Origin) : Mafunze Route Via : D1123, D1124, MR 7, Edendale, Longmarket, Retief, Berg To (Destination) : Berg Street Rank No. 5 – below East (KPC0028)</p> <p>OUTBOUND (RETURN) From (Origin) : Berg Street Rank No. 5 - below East (KPC0028) Route Via : Berg, East, Pietermaritz, Pine, Keate, Edendale, MR 7, D1124, D1123 To (Destination) : Mafunze – D1123 (KPV0036)</p>
12.3	<p>ROUTE 2 GIBSON GATE TO PITERMARITZBURG</p> <p>INBOUND (FORWARD) From (Origin) : Gibson Gate Terminus – Sevontein Prison (KPV0032) Route Via : Unamed Road, D1124, MR7, Edendale, Longmarket, Retief, Berg To (Destination) : Berg Street Rank No.5 – below East (KPC0028)</p> <p>OUTBOUND (RETURN) From (Origin) : Berg Street Rank, No. 5 below East (KPC0028) Route Via : Berg, East, Pietermaritz, Pine, Keate, Edendale, MR 7, D1124, Unamed Road To (Destination) : Gibson Gate Terminus – Sevontein Prison (KPV0032)</p>



transport

Department:
Transport
Province of KwaZulu-Natal

GAZETTE

LGKZNG12-2014-JAN

REGION: ALL

12.4	<p>ROUTE 3 ZONDI STORE TO PIETERMARITZBURG</p> <p>INBOUND (FORWARD) From (Origin) : Mafakathini – Zondi Store – D1122/P 402 (KPV0012) Route Via : D1122, MR7, Edendale, Longmarket, Retief, Berg To (Destination) : Berg Street Rank No.5 – below East (KPC0028)</p> <p>OUTBOUND (RETURN) From (Origin) : Berg Street Rank No.5 below East (KPC0028) Route Via : Berg, East, Pietermaritz, Pine, Keate, Edendale, MR7, D112 To (Destination) : Mafakathini – Zondi Store – D1122/P402 (KPV0012)</p>
12.5	<p>ROUTE 4 MASWAZINI TO PIETERMARITZBURG</p> <p>INBOUND (FORWARD) From (Origin) : Maswazini Terminus – D1139 (KPV0084) Route Via : D1139, P402, MR7, Edendale, Longmarket, Retief, Berg To (Destination) : Berg Street Rank No.5 – below East (KPC0028)</p> <p>OUTBOUND (RETURN) From (Origin) : Berg Street Rank No.5 below East (KPC0028) Route Via : Berg, East, Pietermaritz, Pine, Keate, Edendale, MR7, D1139 To (Destination) : Maswazini Terminus – D1139 (KPV0084)</p>
12.6	<p>ROUTE 5 MAGWAGWA TO PIETERMARITZBURG</p> <p>INBOUND (FORWARD) From (Origin) : Magwagwa Terminus – P390 (KPV0016) Route Via : P390, P399, MR7, Edendale, Longmarket, Retief, Berg To (Destination) : East Street Clinic Rank – East of Boom (KPC0084)</p> <p>OUTBOUND (RETURN) From (Origin) : East Street Clinic Rank- East off Boom (KPC0084) Route Via : East, Boom, Pine, Keate, Edendale, MR7, P390, P399 To (Destination) : Magwagwa Terminus – P390 (KPV0016)</p>
12.7	<p>ROUTE 6 TAFULENI TO PIETERMARITZBURG</p> <p>INBOUND (FORWARD) From (Origin) : Tafuleni Terminus – D1128 (KPV0062) Route Via : D1128, MR7, Edendale, Longmarket, Retief, Berg, East To (Destination) : East Street Clinic Rank – East of Boom (KPC0084)</p> <p>OUTBOUND (RETURN) From (Origin) : East Street Clinic Rank- East off Boom (KPC0084) Route Via : East, Boom, Pine, Keate, Edendale, MR7, D1128 To (Destination) : Tafuleni Terminus – D1128 (KPV0062)</p>



transport

Department:
Transport
Province of KwaZulu-Natal

GAZETTE

LGKZNG12-2014-JAN

REGION: ALL

12.8	<p>ROUTE 7 DINDI</p> <p>INBOUND</p> <p>From (Origin) : Dindi Terminus – D1126 (KPV0068) To (Destination) : East Street Clinic Rank – East off Boom (KPC0084) Route : D1126, MR7, Moses Mabhida (Edendale), Langalibalele (Longmarket), Retief, Hoosen Haffeejee (Berg), Masukwana (East)</p> <p>OUTBOUND</p> <p>From (Origin) : East Street Clinic Rank – East off Boom (KPC0084) To (Destination) : Dindi Terminus – (KPV0068) Route : Masukwana (East), Boon, Pine, Moses Mabhida (Edendale), MR7, D1126</p> <p>ALTERNATIVE ROUTINGS</p> <p>None</p> <p>RESTRICTION</p> <p>None</p> <p>SPECIAL CONDITIONS</p> <p>None</p> <p>DISPUTES AGAINST MAFUNZE, MPUMUZA, INADI, INCWADI TAXI ASSOCIATION</p> <p>None</p>
12.9	<p>ROUTE 8 ELANDSKOP</p> <p>INBOUND</p> <p>From (Origin) : Elandskop – Zondi Store Taxi Terminus MR7/ D1123 (KPV0023) To (Destination) : Berg Street Rank – below East (KPC0028)</p> <p>Route D1122, MR7, Moses Mabhida (Edendale), Langalibalele (Longmarket), Retief, Hoosen Haffeejee (Berg)</p> <p>OUTBOUND</p> <p>From (Origin) : East Street Rank No.5 – below East (KPC0028) To (Destination) : Elandskop – Zondi Store Taxi Terminus MR &/D1122(KPV0023)</p> <p>Route Hoosen Haffeejee (Berg), Masukwana (East), Boom, Pietermaritz, Pine, Moses Mabhida (Edendale), MR7, D1122</p> <p>ALTERNATIVE ROUTINGS</p> <p>None</p> <p>RESTRICTION</p> <p>None</p> <p>SPECIAL CONDITIONS</p> <p>None</p> <p>DISPUTES AGAINST MAFUNZE, MPUMUZA, INADI, INCWADI TAXI ASSOCIATION</p>



transport

Department:
Transport
Province of KwaZulu-Natal

GAZETTE

LGKZNG12-2014-JAN

REGION: ALL

12.10	<p>ROUTE 9 DEEPDALE INBOUND From (Origin) : Deepdale To (Destination) : Berg Street Rank No9.5 – below East (KPC0028)</p> <p>Route P124, MR7, Moses Mabhida (Edendale), Langalibalele (Longmarket), Retief, Hoosen Haffeejee (Berg)</p> <p>OUTBOUND From (Origin) : Berg Street Rank No.5 – below East (KPC0028) To (Destination) : Deepdale</p> <p>Route Hoosen Haffeejee (Berg), Masukwana (East), Pietermaritz, Pine, Moses Mabhida (Edendale), MR7, P124</p> <p>ALTERNATIVE ROUTINGS None</p> <p>RESTRICTION None</p> <p>SPECIAL CONDITIONS None</p> <p>DISPUTES AGAINST MAFUNZE, MPUMUZA, INADI, INCWADI TAXI ASSOCIATION None</p>
12.11	<p>ROUTE 10 NCWADI</p> <p>INBOUND From (Origin) : Ncwadi To (Destination) : Berg Street Rank No.5 – below East (KPC0028) Route : P121, MR7, Moses Mabhida (Edendale), Langalibalele (Longmarket), Retief, Hoosen Haffeejee (Berg)</p> <p>OUTBOUND From (Origin) : Berg Street Rank No.5 – below East (KPC0028) To (Destination) : Ncwadi Route : Hoosen Haffeejee (Berg), Masukwana (East), Pietermaritz, Pine, Moses Mabhida (Edendale), MR7, P121</p> <p>ALTERNATIVE ROUTINGS None</p> <p>RESTRICTION None</p> <p>SPECIAL CONDITIONS None</p> <p>DISPUTES AGAINST MAFUNZE, MPUMUZA, INADI, INCWADI TAXI ASSOCIATION None</p>



transport

Department:
Transport
Province of KwaZulu-Natal

GAZETTE

LGKZNG12-2014-JAN

REGION: ALL

12.12	<p>ROUTE 11 QANDA INBOUND From (Origin) : Qanda Terminus – D1127 (KPV0065) To (Destination) : East Street Clinic Rank – East off Boom (KPC0084)</p> <p>Route D1127, MR7, Moses Mabhida (Edendale), Langalibalele (Longmarket), Retief, Hoosen Haffeejee (Berg), Masukwana (East)</p> <p>OUTBOUND From (Origin) : East Street Clinic Rank – East off Boom (KPC0084) To (Destination) : Qanda Terminus – D1127 (KPV0065)</p> <p>Route Masukwana (East), Boom, Pine, Moses Mabhida (Edendale) MR7, D1127</p> <p>ALTERNATIVE ROUTINGS None</p> <p>RESTRICTION None</p> <p>SPECIAL CONDITIONS None</p> <p>DISPUTES AGAINST MAFUNZE, MPUMUZA, INADI, INCWADI TAXI ASSOCIATION None</p>
-------	--



transport

Department:
Transport
Province of KwaZulu-Natal

GAZETTE

LGKZNG12-2014-JAN

REGION: ALL

1) Application Number: APP0001142	2) Gazette Number: LGKZNG12-2014-JAN
3) Applicant: BN ZULU ID NO. 6809015660085 Association: ESTCOURT DISTRICT TAXI ASSOCIATION	4) Applicant Address: PO BOX 377 ESTCOURT 3310
5) Existing Licence Holder: NOT APPLICABLE ID NO. NOT APPLICABLE	6) Existing Licence Holder Address: NOT APPLICABLE
7) Type of application: NEW OPERATING LICENCE	8) Operating Licence Number: NOT AVAILABLE
9) Vehicle Type: MINIBUS	10) 1 x 15 (SEATED) + 0 (STANDING)
11) Region: UTHUKELA	
12.1	<p>ROUTE 33. ESCOURT TO JOHANNESBURG</p> <p>From approved Taxi Rank in Escourt loading into Alexandra Street, to Loskop Road, to N3, to Tugela Plaza, Van Reenen, pass Harrismith, pass Warden, Villiers, Toll Plaza, Heidelberg, Johannesburg off Ramp, N3 East off Ramp George Goch, Johnpage, Commissioner Street, Van Veilligh Street, Klein Street, Plane Street, Love Day Street to Simmons Street, into Bree Street Taxi Rank and return along the forward route in reverse.</p> <p>IMPORTANT</p> <p>NO PASSENGERS MAY BE PICKED UP OR SET DOWN EN ROUTE. THIS ROUTE MAY NOT BE ISSUED UNLESS A RANK PERMIT FOR JOHANNESBURG IS PRODUCED.</p>



transport

Department:
Transport
Province of KwaZulu-Natal

GAZETTE

LGKZNG13-2014-FEB

REGION: ALL

1) Application Number: APP0001457	2) Gazette Number: LGKZNG13-2014-FEB
3) Applicant: ME MDLULI ID NO. 7412035775089 Association: BERGVILLE TAXI ASSOCIATION	4) Applicant Address: PO BOX 15064 BERGVILLE 3350
5) Existing Licence Holder: AM DLAMINI ID NO. 4111235259083	6) Existing Licence Holder Address: P.O. BOX 2164 BERGVILLE KWAZULU-NATAL KWA-ZULU NATAL 3350
7) Type of application: NORMAL TRANSFER	8) Operating Licence Number: LKNKZN018653
9) Vehicle Type: NOT AVAILABLE	10) 1 x 14 (SEATED) + 0 (STANDING)
11) Region: UTHUKELA	
12.1	Route 20 - MHLAWAZINI TO BERGVILLE From Mhlawazini Taxi Rank straight with P394, turn left to P10-2, turn left to P11-1, turn right to West Street, turn left to Bergville Taxi Rank and return to the same route.



GAZETTE

REGION: ALL

GAZETTE PRINT DATE : 07 MARCH 2014

GAZETTE EXPIRY DATE: 28 MARCH 2014

1) APP0001997	GAZETTE NUMBER: LGKZNG18-2014-MAR
2) JOYCE SBONGILE OLIPHANT ID NO. 5201100259083	
3) PRIVATE BAG 7245 EMPANGENI RAIL EMPANGENI KWA ZULU NATAL 3880	
4) APPLICANT TYPE : NORMAL TRANSFER	
5) 1 x 13 (SEATED) STANDING CAPACITY IS STILL TO BE ACQUIRED	
6.1.1.1	<p>ROUTE 1. FROM NGWELEZANE TO EMPANGENI & EMPANGENI RAIL</p> <p>FROM NGWELEZANE INTO NGWELEZANE ROAD TURN LEFT INTO TANNER ROAD AND TURN RIGHT INTO RANK B AND RETURN OR PROCEED TO TANNER ROAD AND TURN RIGHT THEN TURN LEFT INTO MAIN ROAD (ESHOWE ROAD) AND LEFT INTO FRANK BULL AND RIGHT INTO OLD MAIN ROAD TURN RIGHT OXLAND ROAD TO MAXWELL ROAD AND TURN LEFT INTO LOT 63 OR PROCEED TO COMMERCIAL ROAD AND TURN RIGHT THEN LEFT INTO UNION STREET TO NPA (WAR MEMMORIAL HOSPITAL) AND LEFT INTO UKHULA STREET TURN RIGHT INTO BIYELA STREET AND LEFT INTO MAXWELL STREET AND TURN LEFT INTO SMITH STREET AND RIGHT TO COMMERCIAL ROAD OR TURN LEFT FROM NGWELEZANE INTO WESTERN BY PASS MR 166 (MELMOTH ROAD) AND PROCEED TO UKHULA STREET OR TURN RIGHT INTO MAIN ROAD R34 (ESHOWE ROAD) AND TURN LEFT INTO MAXWELL STREET AND RETURN OR FROM NGWELEZANE ROAD TURN LEFT INTO DUNFORD ROAD AND TURN LEFT INTO GEMIN ROAD AND LEFT INTO SIGMA CRESCENT PROCEED TO GEMIN ROAD TURN LEFT TO DUNFORD ROAD AND TURN RIGHT INTO PRESIDENT SWART AND LEFT INTO MAIN ROAD OR TURN LEFT INTO PRESIDENT SWART TURN RIGHT INTO DUNN ROAD AND LEFT OR RIGHT TO FRANK BULL.</p>
6.1.1.2	<p>ROUTE 3. NGWELEZANE TO KWADLANGEZWA</p> <p>FROM NGWELEZANE INTO NGWELEZANE ROAD TURN RIGHT INTO (OLD N3) R102 TURN RIGHT INTO UNIVERSITY PARK AND RETURN.</p>
6.1.1.3	<p>ROUTE 2. NGWELEZANE TO RICHARDSBAY</p> <p>FROM NGWELEZANE INTO NGWELEZANE ROAD LEFT INTO TANNER AND RIGHT INTO MAIN ROAD R34 (JOHN ROSS HIGHWAY) TURN LEFT INTO GELEIRGANG AND TURN INTO ALLUMINA ALLE TO CHACKLINE TURN RIGHT INTO GUIDEN GRACHT TURN LEFT INTO BULLION BOULAVARD TURN LEFT OR RIGHT INTO CBD AND RETURN PROCEED TO JOHN ROSS HIGHWAY BY KRUGER RANDAND TURN RIGHT INTO R34 (MTUBA ROAD) TURN RIGHT ALKAN STRAND (BEACHES) AND RETURN.</p>



GAZETTE

REGION: ALL

GAZETTE PRINT DATE : 07 MARCH 2014

GAZETTE EXPIRY DATE: 28 MARCH 2014

6.1.1.4	<p>ROUTE 4 NGWELEZANE TO NDABAYAKHE FROM NGWELEZANE INTO NGWELEZANE ROAD TURN RIGHT INTO (OLD N2) R102 TURN RIGHT INTO D1557 AND RETURN OR PROCEED TO NGWELEZANE HOSPITAL.</p>
6.1.1.5	<p>ROUTE 5 NGWELEZANE TO NQUTSHINI FROM NGWELEZANE INTO NGWELEZANE INTO THANDUYISE DRIVE OR MANGOSUTHU HIGHWAY TURN LEFT INTO D1557 AND RETURN (IF MANGOSUTHU HIGHWAY TURN RIGHT).</p>
6.1.1.6	<p>ROUTE 6 NGWELEZANE TO MATSHANA FROM NGWELEZANE INTO AMANGWE HIGHWAY PROCEED TO D880 AND RETURN OR TURN LEFT INTO MADLEBE ROAD AND RETURN.</p>



GAZETTE

REGION: ALL

GAZETTE PRINT DATE : 18 DECEMBER 2014

GAZETTE EXPIRY DATE: 08 JANUARY 2015

1) APP0027249	GAZETTE NUMBER: LGKZNG48-2014-DEC
2) <input type="checkbox"/> AMBULA GOLF & SAFARI TOURS ID NO. 200200458323	
3) POSTNET SUITE 73 PRIVATE BAG X1040 RICHARDS BAY 3900	
4) APPLICANT TYPE : NEW OPERATING LICENCE	
5) 1 x 7 (SEATED) 0 (STANDING)	
6.1.1.1	<p>THIS OPERATING LICENSE AUTHORISES AND IS RESTRICTED TO CONVEYANCE AS SET OUT IN THE FOLLOWING DESCRIPTION:</p> <p>THE CONVEYANCE OF TOURISTS.</p> <p>TOURIST AND THEIR PERSONAL EFFECTS: FOREIGN AND LOCAL TOURIST FROM EMPANGENI TO ANY POINTS OF TOURIST INTEREST WITHIN THE PROVINCE OF KWAZULU NATAL. REST OF SOUTH AFRICA TO BE ABLE TO TAKE CLIENTS TO ANY TOURIST ATTRACTION, INCLUDING GOLF COURSES IN SOUTH AFRICA.</p>



GAZETTE

REGION: ALL

GAZETTE PRINT DATE : 18 DECEMBER 2014

GAZETTE EXPIRY DATE: 08 JANUARY 2015

1) APP0027253	GAZETTE NUMBER: LGKZNG48-2014-DEC
2) <input type="checkbox"/> AMBULA GOLF & SAFARI TOURS ID NO. 200200458323	
3) POSTNET SUITE 73 PRIVATE BAG X1040 RICHARDS BAY 3900	
4) APPLICANT TYPE : NEW OPERATING LICENCE	
5) 1 x 7 (SEATED) 0 (STANDING)	
6.1.1.1	<p>THIS PERMIT AUTHORISES AND IS RESTRICTED TO CONVEYANCE AS SET OUT IN THE FOLLOWING DESCRIPTION:</p> <p>THE CONVEYANCE OF TOURISTS.</p> <p>TOURIST AND THEIR PERSONAL EFFECTS: FOREIGN AND LOCAL TOURIST FROM EMPANGENI TO ANY POINTS OF INTEREST WITHIN THE PROVINCE OF KWAZULU NATAL. REST OF SOUTH AFRICA TO BE ABLE TO TAKE CLIENTS TO ANY TOURIST ATTRACTION, INCLUDING GOLF COURSES IN SOUTH AFRICA.</p>



GAZETTE

REGION: ALL

GAZETTE PRINT DATE : 18 DECEMBER 2014

GAZETTE EXPIRY DATE: 08 JANUARY 2015

<p>1) APP0027254</p> <p>2) TJ MAJOLA ID NO. 5305140694082</p> <p>3) P.O BOX 168 ESTCOURT 3310</p> <p>4) APPLICANT TYPE : NEW OPERATING LICENCE</p> <p>5) 1 x 14 (SEATED) 0 (STANDING)</p>	<p>GAZETTE NUMBER: LGKZNG48-2014-DEC</p>
<p>6.1.1.1</p>	<p>ROUTE 4 MABHALONINI TO ESCCOURT FROM APPROVED TAXI RANK IN MABHALONINI, INTO AND ALONG R103, INTO DRUMMOND ROAD, LEFT INTO ALBERT STREET, RIGHT INTO PHILLIP STREET, INTO ALEXANDRA STREET, INTO ALEXANDRA STREET TAXI RANK AND RETURN ALONG THE FORWARD ROUTE IN REVERSE.</p>
<p>6.1.1.2</p>	<p>CONDITIONS/RESTRICTIONS:</p> <ol style="list-style-type: none"> 1.PASSENGERS MAY BE PICKED UP AND/OR SET DOWN ONLY AT DESIGNATED TAXI RANK OR TAXI STOP, WHICH SHALL EXCLUDE BUS STOPS. 2. ON THE IN BOUND TRIP TO DURBAN, NO PASSENGERS MAY BE PICKED UP EN ROUTE FROM ENTERING M25 UNTIL REACHING THE DESTINATION TAXI RANK. 3. ON THE RETURN TRIP TO AMAOTI , NO PASSENGERS MAY BE SET DOWN UNTIL LEAVING M25. 4. ENTRY OR RANKING ON PRIVATE PROPERTY IS NOT PERMITTED WITHOUT WRITTEN PERMISSION OF THE LANDLORD, A COPY OF WHICH MUST BE SUPPLIED TO THE BOARD. 5. WITHOUT HAVING ENTERED INTO AN AGREEMENT WITH OTHER OPERATORS ON A COMMON ROUTE, AS CONTEMPLATED BY SECTION 88(2)(B) OF ACT 22 OF 2000, THE PICKING UP OR SETTING DOWN OF PASSENGERS ON SUCH ROUTE IS NOT PERMITTED. A COPY OF SUCH AGREEMENT MUST BE SUPPLIED TO THE BOARD. 6. AT RANKS, WHETHER ON - STREET OR OFF - STREET, ONLY THE TAXIS THAT CAN BE ACCOMMODATED IN THE DEMARCATED AREA MAY OCCUPY THE RANK, EXCESS VEHICLES MUST HOLD ELSEWHERE AT DESIGNATED HOLDING AREAS. 7.RANK PERMITS OR LETTERS OF AUTHORITY MUST BE PRODUCED IN RESPECT OF ALL RANKS IN MUNICIPAL AREAS, IN PARTICULAR MAJOR TOWNS AND CITIES AND IN PARTICULAR INTER-PROVINCIAL DESTINATIONS.



transport

Department:
Transport
Province of KwaZulu-Natal

GAZETTE

LGKZNG15-2014-FEB

REGION: ALL

1) Application Number: APP0000690	2) Gazette Number: LGKZNG15-2014-FEB
3) Applicant: S DLAMINI ID NO. 5212165788080 Association: KWANDENGEZI TAXI OWNERS ASSOCIATION	4) Applicant Address: P.O.BOX 2514 PINETOWN 3600
5) Existing Licence Holder: NOT APPLICABLE ID NO. NOT APPLICABLE	6) Existing Licence Holder Address: NOT APPLICABLE
7) Type of application: NEW OPERATING LICENCE	8) Operating Licence Number: NOT AVAILABLE
9) Vehicle Type: NOT AVAILABLE	10) 1 x 0 (SEATED) + 0 (STANDING)
11) Region: DURBAN WEST	
12.1	<p>1. KWANDENGEZI TO PINETOWN AND RETURN</p> <p>1.1 From KwanDengezi Taxi Rank in Tom-Tom Road, right into and Along Old Richmond Road (MR518 which becomes MR468), turn Left into the M1, proceed into and along Richmond Road, into Westmead and back into Richmond Road, into and along Old Main Road, turn right into Anderson Street Taxi Rank in Pinetown, and return to KwanDengezi Taxi Rank generally Along the same route in the opposite direction.</p> <p>1.2 KwanDengezi to New Germany and return: From KwanDengezi Taxi Rank in Tom-Tom Road, right into and along Old Richmond Road, turn left into the M1, proceed into and along Richmond Road, into and along Old Main Road, into Crompton Street, into Shepstone Road (M32), into Eston Road and proceed to The Anderson Street Taxi Rank along Crompton Street, Lauth Road, Glenugie Road, Old Main Road into Anderson Street and return to KwanDengezi Taxi Rank generally along the same Route in the opposite direction.</p>
12.2	<p>2. KWANDENGEZI TO DURBAN AND RETURN.</p> <p>2.1 FROM KWANDENGEZI TAXI RANK IN TOM-TOM ROAD, RIGHT INTO AND ALONG OLD MAIN ROAD, INTO THE M1 WHICH BEBOMCES HIGGINSON HIGHWAY IN AN EASTERLY DIRECTION AND PROCEED INTO GRIMSBY ROAD, INTO SOUTH COAST ROAD, INTO M7, INTO UMBILO ROAD, INTO WARWICK AVENUE, INTO ALICE STREET, LEFT INTO LEOPOLD STREET AND PROCEED TO CANNONGATE TAXI RANK, AND RETURN TO KWANDE-NGEZI TAXI RANK GENERALLY ALONG THE SAME ROUTE IN THE OPPOSITE DIRECTION.</p> <p>2.2 FROM KWANDENGEZI TAXI RANK IN TOM-TOM ROAD, RIGHT INTO AND ALONG OLD RICHMOND ROAD (MR518 WHICH BECOMES MR468), TURN LEFT INTO M1, PROCEED INTO AND ALONG RICHMOND ROAD TO THE ON-RAMP TO THE N3, TURN RIGHT ONTO THE N3 AND PROCEED ALONG THE WESTERN FREEWAY (EAST) INTO OLD DUTCH ROAD, INTO ALICE STREET, INTO SOLDIERS' WAY, RIGHT INTO QUEEN STREET, INTO PINE STREET, INTO RUSSEL STREET, LEFT INTO LEOPOLD STREET AND PROCEED TO CANNONGATE TAXI RANK, AND RETURN TO KWANDE-NGEZI TAXI RANK GENERALLY ALONG THE SAME ROUTE IN THE OPPOSITE DIRECTION.</p>
12.3	<p>CONDITIONS: 1. Passengers may be picked up and /or set down only at designated taxi ranks or stops, which shall exclude Bus Stops. 2. On the inbound trip to Durban, no passengers may be picked up en route from entering Higginson Highway or the N3, until reaching the Cannon gate Taxi Rank. 3. On the return trip to KwanDengezi, no passengers may be set down until reaching Old Richmond Road (route 2.1.) or Richmond Road (route 2.2.). 4. Entry or ranking on private property is not permitted without the written permission of the landlord, a copy of which must be supplied to the Board. 5. Without having entered into an agreement with other operators on a common route, as contemplated by Section ** (2) (b) of Act 22 of 2000, the picking up or setting down of passengers on such route is not permitted. A copy of such agreement must be supplied to the Board.</p>



transport

Department:
Transport
Province of KwaZulu-Natal

GAZETTE

LGKZNG15-2014-FEB

REGION: ALL

1) Application Number: APP0000803	2) Gazette Number: LGKZNG15-2014-FEB
3) Applicant: WISEMAN THEMBINKOSI NDWANDWE ID NO. 7205135292082 Association: MOLWENI WYEBANK TAXI ASSOCIATION	4) Applicant Address: 5 UJOJO ROAD KLOOF 3610
5) Existing Licence Holder: NOT APPLICABLE ID NO. NOT APPLICABLE	6) Existing Licence Holder Address: NOT APPLICABLE
7) Type of application: NEW OPERATING LICENCE	8) Operating Licence Number: LKNKZN016303
9) Vehicle Type: NOT AVAILABLE	10) 1 x 0 (SEATED) + 0 (STANDING)
11) Region: DURBAN WEST	
12.1	ROUTE 1 : MOLWENI TO PINETOWN FROM MOLWENI TAXI RANK TURN RIGHT TO INANDA ROAD AND PROCEED PASS WATERFALL TO HILLCREST THEN TURN LEFT TO OLD MAIN ROAD AND LEFT TO M13 PROCEED AND TURN LEFT INTO OLD MAIN ROAD AND TURN RIGHT TO ANDERSON RD. INTO ANDERSON RD. TAXI RANK AND RETURN TO MOLWENI.
12.2	ROUTE 2 MOLWENI TO NEW GERMANY From Molweni Taxi Rank turn right to Inandad Road proceed turn left Old Main RD. and turn left to M13 and turn left to Old Main RD.in Pinetown and turn left to Glenugie RD. and then turn right to Lauth RD and turn left to Crompton Street and then left to Shepstone RD. to New Germany and turn around and return by the same route
12.3	ROUTE 3: MOLWENI TO WESTMEAD FROM MOLWENI TAXI RANK TURN RIGHT TO INANDA ROAD, TURN LEFT OLD MAIN ROAD AND TURN LEFT INTO M13, TURN RIGHT TO RICHMOND ROAD, LEFT TO TRAFFORD ROAD, LEFT TO ALEXANDER ROAD, LEFT ALEXANDER ROAD AND RETURN BY THE SAME ROUTE.
12.4	ROUTE 4: MOLWENI TO HILLCREST FROM MOLWENI TAXI RANK TURN RIGHT TO INANDA ROAD AND TURN LEFT OLD MAIN ROAD (R103) PROCEED TO A TAXI STOP NEAR BUS TOYOTA AND THEN TURN BACK AT ASHLEY DRIVE TO HILLCREST TAXI RANK AND RETURN TO MOLWENI BY THE SAME ROUTE.
12.5	Charter Service from Molweni Taxi Rank to point within the Province of KZN only,no picking up or setting of passengers at en route.
12.6	ROUTE 5 : MOLWENI TO WATERFALL FROM MOLWENI TAXI RANK, TURN RIGHT TO INANDA ROAD AND TURN LEFT TO LINK RD AND THEN TURN RIGHT TO ROCK ROAD AND THEN TURN RIGHT INTO INANDA ROAD AND DRIVE INTO WATERFALL TAXI RANK AND THEN BACK TO MOLWENI TAXI RANK ALONG THE SAME ROUTE.
12.7	ROUTE 7 : HILLCREST TO PINETOWN FROM HILLCREST TAXI RANK LEFT INANDA ROAD, LEFT OLD MAIN ROAD, TURN LEFT TO M13 AND TURN LEFT TO OLD MAIN ROAD AND THEN TURN RIGHT TO ANDERSON ROAD AND INTO ANDERSON ROAD TAXI RANK AND RETURN TO HILLCREST TAXI RANK.
12.8	ROUTE 8 : MOLWENI TO KLOOF FROM MOLWENI TAXI RANK TURN RIGHT TO INANDA ROAD AND TURN LEFT TO LINK ROAD AND TURN RIGHT INTO BRIDLE ROAD AND PROCEED PAST KRANSKLOOF NATURE RESERVE PROCEED ON KLOOF FALLS ROAD INTO CHURCH ROAD TURN RIGHT INTO OLD MAIN ROAD INTO VILLAGE SHOPPING CENTRE AND RETURN.



transport

Department:
Transport
Province of KwaZulu-Natal

GAZETTE

LGKZNG15-2014-FEB

REGION: ALL

12.9	<p>ROUTE 6: MOLWENI TO DURBAN AND RETURN</p> <p>FROM MOLWENI TAXI RANK TURN RIGHT TO INANDA ROAD, LEFT OLD MAIN ROAD THEN TURN LEFT INTO M13 AND LEFT INTO N3 AT PARADISE VALLEY AND PROCEED INTO DURBAN, TURN LEFT INTO BEREA ROAD NORTH, INTO OLD DUTCH ROAD, TURN RIGHT INTO MARKET ROAD, RIGHT INTO UNIVERSITY AVENUE, RIGHT TO LANCERS ROAD, RIGHT INTO WILLS ROAD PROCEED INTO THE ALLOCATED TAXI RANK AND RETURN AS FOLLOWS: FROM WILLS ROAD TAXI RANK, RIGHT INTO WARWICK AVENUE / MARKET ROAD, LEFT INTO WEST STREET, LEFT INTO RUSSEL STREET AND PROCEED DIRECTLY TO THE WESTERN FREEWAY (N3) AND RETURN TO MOLWENI TAXI RANK ALONG THE SAME ROUTE IN THE OPPOSITE DIRECTION.</p>
12.10	<p>ROUTE 7: WYEBANK TO NEW GERMANY - PINETOWN AND RETURN</p> <p>FROM WYEBANK TAXI RANK TURN LEFT TO HILLTOP ROAD, AND TURN LEFT INTO CRESCENT THEN TURN RIGHT INTO HILLTOP ROAD, TURN RIGHT INTO WYEBANK ROAD, AND TURN LEFT INTO GLAMIS ROAD, THEN CROSS INTO SANDER ROAD AND TURN LEFT INTO CONVENTRY AVENUE AND LEFT INTO SHEPSTONE ROAD, RIGHT INTO BLASE ROAD AND TURN RIGHT INTO CHELSEA AVENUE AND LEFT INTO ESCOM ROAD, LEFT VALLEY VIEW ROAD, RIGHT INTO LENNER ROAD, LEFT INTO FALCON ROAD, RIGHT INTO OTTO VOLEK ROAD, THEN PROCEED ON STAPLETON ROAD, RIGHT INTO OLD MAIN ROAD, RIGHT INTO ESCOM ROAD, LEFT INTO SUFFERT STREET, RIGHT INTO MASON STREET, RIGHT INTO OPPENHEIMER STREET, LEFT INTO DEVON ROAD RIGHT INTO OPPENHEIMER STREET, RIGHT INTO BEVISS ROAD, LEFT INTO CHERRY ROAD, LEFT INTO HENWOOD ROAD AND TURN AROUND ON HENWOOD ROAD TO REJOIN CHERRY ROAD, LEFT INTO CHERRY ROAD, LEFT INTO CROMPTON STREET, RIGHT INTO HALIFAX ROAD TO REJOIN CROMPTON STREET ALONG CROMPTON STREET, RIGHT INTO SCOTT ROAD, LEFT INTO MANORS ROAD, LEFT INTO GLENUGIE ROAD, THEN PROCEED ON MOODIE STREET, RIGHT INTO HILL STREET THEN JOIN ANDERSON ROAD AND RANK AT ANDERSON ROAD TAXI RANK AND RETURN TO WYBANK ALONG THE SAME ROUTE.</p>
12.11	<p>ROUTE 8</p> <p>WYEBANK TO PINETOWN AND RETURN</p> <p>8.1 From Wyebank Taxi Rank turn left to Circle Drive, proceed and turn right to Orchid Avenue and turn left into Daisy Lane and turn right into Almond Avenue and right into Aloe Avenue and left into Cherry Road, and turn right into Circle Drive and right into Wyebank Road and turn right into Thuthuka Drive and left into Wyebank Road, right into Umunga Road, left Umunga Road right Mdoni Crescent, left Umunga Road, right Wybank Road then turn left into Glamis Road and turn right into Gordon Pirrie Crescent and right into Glamis Road then turn right into Bosse Street and right into Bohmer Road cross into High Street, turn right into Campbell Road which becomes Glenugie Road and turn right into Kings Road and left into Anderson Road into Anderson Road Taxi Rank and return by the same route to Wybank Taxi Rank.</p> <p>8.2 From Wybank Taxi Rank turn left into Umunga Road, then turn right into Umdoni Crescent and turn left into Umunga Road and left into Wybank Road and right into Thuthuka Drive and left into Wybank Road, then left into Glamis Road, turn right into Bosse Street, right into Bohmer Road then cross into High Street and right into Manors Road and right into Doone Road, left into Beare Drive, cross to join Fairview Crescent and right into Fernleigh Road left into Tyrone Spy, right into Padfield Road and left into Manors Road, turn right into Glenugie Road and turn right into Kings Road and left into Anderson Road into Anderson Road Taxi Rank and return by the same route to Wybank Taxi Rank.</p> <p>8.3 From Wybank Taxi Rank turn right into Dahlia Drive, right into Zamokuhle Road and turn right into Rock and turn right into Wybank Road, right into Marievale Drive and turn right into Krantzview Road and turn left into Edwin Swales Road and proceed into Klooflands Road and left into Buckingham Road and left into Emolweni Road and right into Dan Pienaar Road, left into Douglas Road and turn left into Kloof Falls Road and right into Impangele Road, turn left into Abelia Road and right into Church Road, proceed to Willingdon Avenue turn right into Pioneer Road, proceed into old main Road, and turn left into Village Road left into M13 and turn left into old main Road and right into Anderson Road into Anderson Taxi Rank and return by the same route to Wybank Taxi Rank.</p>



transport

Department:

Transport

Province of KwaZulu-Natal

GAZETTE

LGKZNG15-2014-FEB

REGION: ALL

12.12	<p>9. WYEBANK AND WESTMEAD AND RETURN</p> <p>From Wyebank Taxi Rank turn right into Fannin Road, proceed to Umgababa Road and turn back by the same Road and turn right into Wyebank Road, proceed to Pioneer Road, turn left into M13 and right into Richmond Road, turn right to Trafford Road, Hillclimb Road into Goodwood Road, proceed to P.M.C. Group and return by the same route and turn right into Hillclimb Road, turn left into Sukuza Road, turn right into Kylami Road, turn left into Circuit Road and turn left into Malcolm Road, turn right into Albert Road, turn left into Westmead Road and turn left into Richmond Road, cross into old main Road and turn right into Anderson Road into Anderson Road Taxi Rank and return to Wyebank along the same route.</p>
12.13	<p>10. WYEBANK TO DURBAN AND RETURN</p> <p>From Molweni Taxi Rank proceed by Wybank Road, turn left into Glamis Road, cross to Sander Road, turn left into Coventry Avenue, turn right into Shepstone Road, turn left into old main Road, turn right into Stapleton Road, left into M13 join N3 towards Durban, left into Berea Road North, proceed to join Old Dutch Road, right into Market Road, right into University Avenue, right into Lancers lane, right into Wills Road and rank at Wills Road Taxi Rank. Return along Warwick Avenue/Market Road, left into West Street, left into Russel Street and proceed directly into Western freeway (N3) and return to Molweni Taxi Rank along the same route in the opposite direction.</p>



transport

Department:
Transport
Province of KwaZulu-Natal

GAZETTE

LGKZNG15-2014-FEB

REGION: ALL

1) Application Number: APP0000799	2) Gazette Number: LGKZNG15-2014-FEB
3) Applicant: MANDLENKOSI RICHARD DLAMINI ID NO. 7808055391089 Association: MOLWENI WYEBANK TAXI ASSOCIATION	4) Applicant Address: P O BOX 403 HILLCREST 3650
5) Existing Licence Holder: NOT APPLICABLE ID NO. NOT APPLICABLE	6) Existing Licence Holder Address: NOT APPLICABLE
7) Type of application: NEW OPERATING LICENCE	8) Operating Licence Number: LKNKZN0111087
9) Vehicle Type: NOT AVAILABLE	10) 1 x 0 (SEATED) + 0 (STANDING)
11) Region: DURBAN WEST	
12.1	ROUTE 1 : MOLWENI TO PINETOWN FROM MOLWENI TAXI RANK TURN RIGHT TO INANDA ROAD AND PROCEED PASS WATERFALL TO HILLCREST THEN TURN LEFT TO OLD MAIN ROAD AND LEFT TO M13 PROCEED AND TURN LEFT INTO OLD MAIN ROAD AND TURN RIGHT TO ANDERSON RD. INTO ANDERSON RD. TAXI RANK AND RETURN TO MOLWENI.
12.2	ROUTE 2 MOLWENI TO NEW GERMANY From Molweni Taxi Rank turn right to Inandad Road proceed turn left Old Main RD. and turn left to M13 and turn left to Old Main RD.in Pinetown and turn left to Glenugie RD. and then turn right to Lauth RD and turn left to Crompton Street and then left to Shepstone RD. to New Germany and turn around and return by the same route
12.3	ROUTE 3: MOLWENI TO WESTMEAD FROM MOLWENI TAXI RANK TURN RIGHT TO INANDA ROAD, TURN LEFT OLD MAIN ROAD AND TURN LEFT INTO M13, TURN RIGHT TO RICHMOND ROAD, LEFT TO TRAFFORD ROAD, LEFT TO ALEXANDER ROAD, LEFT ALEXANDER ROAD AND RETURN BY THE SAME ROUTE.
12.4	ROUTE 4: MOLWENI TO HILLCREST FROM MOLWENI TAXI RANK TURN RIGHT TO INANDA ROAD AND TURN LEFT OLD MAIN ROAD (R103) PROCEED TO A TAXI STOP NEAR BUS TOYOTA AND THEN TURN BACK AT ASHLEY DRIVE TO HILLCREST TAXI RANK AND RETURN TO MOLWENI BY THE SAME ROUTE.
12.5	ROUTE 5 : MOLWENI TO WATERFALL FROM MOLWENI TAXI RANK, TURN RIGHT TO INANDA ROAD AND TURN LEFT TO LINK RD AND THEN TURN RIGHT TO ROCK ROAD AND THEN TURN RIGHT INTO INANDA ROAD AND DRIVE INTO WATERFALL TAXI RANK AND THEN BACK TO MOLWENI TAXI RANK ALONG THE SAME ROUTE.
12.6	ROUTE 6: MOLWENI TO DURBAN AND RETURN FROM MOLWENI TAXI RANK TURN RIGHT TO INANDA ROAD, LEFT OLD MAIN ROAD THEN TURN LEFT INTO M13 AND LEFT INTO N3 AT PARADISE VALLEY AND PROCEED INTO DURBAN, TURN LEFT INTO BEREA ROAD NORTH, INTO OLD DUTCH ROAD, TURN RIGHT INTO MARKET ROAD, RIGHT INTO UNIVERSITY AVENUE, RIGHT TO LANCERS ROAD, RIGHT INTO WILLS ROAD PROCEED INTO THE ALLOCATED TAXI RANK AND RETURN AS FOLLOWS: FROM WILLS ROAD TAXI RANK, RIGHT INTO WARWICK AVENUE / MARKET ROAD, LEFT INTO WEST STREET, LEFT INTO RUSSEL STREET AND PROCEED DIRECTLY TO THE WESTERN FREEWAY (N3) AND RETURN TO MOLWENI TAXI RANK ALONG THE SAME ROUTE IN THE OPPOSITE DIRECTION.

**transport**

Department:
Transport
Province of KwaZulu-Natal

GAZETTE**LGKZNG15-2014-FEB****REGION: ALL****12.7****10. WYEBANK TO DURBAN AND RETURN**

From Molweni Taxi Rank proceed by Wybank Road, turn left into Glamis Road, cross to Sander Road, turn left into Conventry Avenue, turn right into Shepstone Road, turn left into old main Road, turn right into Stapleton Road, left into M13 join N3 towards Durban, left into Berea Road North, proceed to join Old Dutch Road, right into Market Road, right into University Avenue, right into Lancers lane, right into Wills Road and rank at Wills Road Taxi Rank. Return along Warwick Avenue/Market Road, left into West Street, left into Russel Street and proceed directly into Western freeway (N3) and return to Molweni Taxi Rank along the same route in the opposite direction.



transport

Department:
Transport
Province of KwaZulu-Natal

GAZETTE

LGKZNG15-2014-FEB

REGION: ALL

1) Application Number: APP0000836	2) Gazette Number: LGKZNG15-2014-FEB
3) Applicant: RUTH GIRLIE KHONNEY ID NO. 6202240451084 Association: ST WENDOLINS KLAARWATER TAXI OWNERS ASS.	4) Applicant Address: P.O.BOX 3369 ST WENDOLINS 3609
5) Existing Licence Holder: NOT APPLICABLE ID NO. NOT APPLICABLE	6) Existing Licence Holder Address: NOT APPLICABLE
7) Type of application: NEW OPERATING LICENCE	8) Operating Licence Number: NOT AVAILABLE
9) Vehicle Type: NOT AVAILABLE	10) 1 x 0 (SEATED) + 0 (STANDING)
11) Region: DURBAN WEST	
12.1	<p>ST WENDOLINS TO DURBAN</p> <p>1. From Approved Taxi Rank in St Wendolins, turn right into M1 (Richmond Road) turn right into N3 turn left into Old Dutch Road, turn right into Market Road, right into Service Road behind English Market, right into Warwick Avenue Rank No.107 and return.</p> <p>2. From St Wendolins Taxi Rank along Klaarwater Road to Klaarwater, turn left into M1 (Richmond Road) turn right into N3 turn left into Old Dutch Road, joining Alice street turn right into Soldiers Way, right into Pine Street, turn right into Russel Street, turn left into Leopold Street, left Market Road, right Service Road to English Market, right into Warwick Avenue Rank No.107 and back to Klaarwater and St Wendolins Taxi Rank.</p> <p>3. From St Wendolins Taxi Rank along Klaarwater Road, Dermat Road to Luganda, turn left into Intake road, turn left M1 turn right into N3, turn left into Old Dutch Road, right Market Road, right Service Road behind English Market, turn left into Warwick Place proceed to Taxi Rank No.107 and back to Luganda and St Wendolins Taxi Rank.</p> <p>4 From St Wendolins Taxi Rank to Welbedatch West into Dermat Road to Luganda turn right into Thorntree Avenue joining Savanna Drive, turn right into M1, turn left into Hans Dettman Highway (M34) into Limpus Road, left into (M5) Underwood Road, turn right into Stapleton Road, turn right M13, turn left into N3, turn left into Old Dutch Road, right Market Road, right Service Road behind English Market, right into Warwick Avenue Taxi Rank No.107 and back to Welbedatch West and St Wendolins Taxi Rank.</p>
12.2	<p>ST WENDOLINS TO DURBAN VIA JACOBS</p> <p>From St Wendolins Taxi Rank to Welbedatch West into Dermat Road turn right into Thorntree Avenue joining Savanna Drive, turn right into M1 (Higginson Highway), turn left into South Coast Road (R102) turn left into Barrier Lane, turn left into Quality Street, turn left into Balfour Road into Jacobs Road, turn right into M4 proceed to Durban, turn left into Smith Street, turn right into Warwick Avenue Taxi Rank No.107 Warwick Avenue and return to St Wendolins Taxi Rank.</p>
12.3	<p>ST WENDOLINS TO ISIPINGO</p> <p>From St Wendolins Taxi Rank to Welbedatch West into Dermat Road turn right into Thorntree Avenue joining Savanna Drive, turn right into M1 (Higginson Highway), turn left into South Coast Road (R102) turn left into Prince Mcwayizeni Drive, left into Old Main Road (M35), right Alexander Avenue into Taxi Rank and back to Welbedatch West and St Wendolins Taxi Rank.</p>



transport

Department:

Transport

Province of KwaZulu-Natal

GAZETTE

LGKZNG15-2014-FEB

REGION: ALL

- 12.4** APPROVED ROUTE SST WENDOLINS / KLAARWATER TAXI ASSOCIATION ROUTE 1"1. TO PINETOWN "1.1 From Approved Taxi Rank in St Wendolins turn right into M1 (Richmond Road) turn left into Abbot Francis Road, turn right into Hospital Road, left into Marianhill Hospital Taxi Rank and back into Hospital Road, turn left into Abbot Francis Road, turn left into M1 (Richmond Road) turn left into Westmead Road, turn right into Circuit Road, turn right into Clark Road, turn right into Alexander Road, turn left into M1 (Richmond Road) becoming Old Main Road, turn right into Anderson Road straight into Anderson Taxi Rank and back to St Wendolins Taxi Rank."1.2 From St Wendolins Taxi Rank along Klaarwater road to Klaarwater, turn right into Intake Road, turn left into M1 (Richmond Road), turn left into Abbot Francis Road, turn right into Hospital Road, left into Marianhill Hospital Taxi Rank and back into Hospital Road, turn left into Abbot Francis Road, turn left into M1 (Richmond Road) turn left into Westmead Road, turn right into Circuit Road, turn right into Clark Road, turn right into Alexander Road, turn left into M1 (Richmond Road) becoming Old Main Road, turn right into Anderson Road straight into Anderson Taxi Rank and back to Klaarwater Taxi Rank and St Wendolins Taxi Rank "1.3 From St Wendolins Taxi Rank into Klaarwater Road, right into Dermat Road to Luganda, turn left into Intake Road, turn left into M1 (Richmond Road), turn left into Abbot Francis Road, turn right into Hospital Road, left into Marianhill Hospital Taxi Rank and back into Hospital Road, turn left into Abbot Francis Road, turn left into M1 (Richmond Road) turn left into Westmead Road, turn right into Circuit Road, turn right into Clark Road, turn right into Alexander Road, turn left into M1 (Richmond Road) becoming Old Main Road, turn right into Anderson Road straight into Anderson Taxi Rank and back into Lugand Taxi Rank Klaarwater Taxi Rank and St Wendolins Taxi Rank "1.4 From St Wendolins Taxi Rank to Weldedatch West into Dermat Road turn right to Thorntree Avenue joining Savanna Drive, turn left into M1 (Richmond Road) turn left into Abbot Francis Road, turn right into Hospital Road, left into Marianhill Hospital Taxi Rank and back into Hospital Road, turn left into Abbot Francis Road, turn left into M1 (Richmond Road) turn left into Westmead Road, turn right into Circuit Road, turn right into Clark Road, turn right into Alexander Road, turn left into M1 (Richmond Road) becoming Old Main Road, tu



transport

Department:
Transport
Province of KwaZulu-Natal

GAZETTE

LGKZNG15-2014-FEB

REGION: ALL

1) Application Number: APP0000914	2) Gazette Number: LGKZNG15-2014-FEB
3) Applicant: SANDILE WESLEY ZONDI ID NO. 6812035724089 Association: AMAOTI TAXI OWNERS ASSOCIATION	4) Applicant Address: 22 VALLEY VIEW ROAD VERULAM DURBAN 4340
5) Existing Licence Holder: NOT APPLICABLE ID NO. NOT APPLICABLE	6) Existing Licence Holder Address: NOT APPLICABLE
7) Type of application: NEW OPERATING LICENCE	8) Operating Licence Number: LKNKZN0117357
9) Vehicle Type: NOT AVAILABLE	10) 1 x 0 (SEATED) + 0 (STANDING)
11) Region: GREATER NORTH	
12.1	<p>1. AMAOTI TO DURBAN Starting from any of the Inner Circle points/ranks (internal) on Road D403, (Mfeka's Kraal), along D403 passing Langalibalele School, left into MR93, into KwaMashu Highway (M25), into North Coast Road (R102), into Umgeni Road – (into Soldier's Way, right into Queen Street, right into Field Street and proceed to Soldier's Way Taxi Rank), or (right into Leopold Street, right into Warwick Avenue, into Centenary Road and proceed to Centenary Road Taxi Rank).</p> <p>1.2. ALTERNATIVE ROUTE Along the above route into KwaMashu Highway (M25), turn right into the on-ramp to the N2, left into the on-ramp to the N3, along the N3, into Old Dutch Road, - (left into Centenary Road and proceed to Centenary Road Taxi Rank), or (into Alice Street, right into Soldier's Way, right into Soldier's Way Taxi Rank).</p> <p>1.3. ALTERNATIVE ROUTE Along route (1) above, into KwaMashu Highway (M25), turn right into the on-ramp to the N2, along the N2 – (turn left into the off-ramp to Inanda Road (M21), into Sea Cow Lake Road, right into North Coast Road, or, turn left into the off-ramp to Inanda Road (M21), along the off-ramp, left into Umgeni Road (M19), along M19 – into Umgeni Road (R102), and proceed to Soldier's Way or Centenary Road Taxi Rank using route (1) above.</p> <p>1.4. From Ohlange Cash and Carry on Westham Drive, along the Road leading to D403, - (right along and left into D403, or, follow the road which goes pass Ohlange High School on the South Side) – left into MR93, into KwaMashu Highway (M25), and along any of the routes detailed above.</p> <p>RETURN ROUTE:</p> <p>1.5. DURBAN TO AMAOTI From Soldier's Way Taxi Rank into Field Street, into Albert Street, into Umgeni Road, into North Coast Road, into KwaMashu Highway (M25), along M25, into Main Road 93, along MR93, turn right into D403, along D403 passing Langalibalele School, and proceed to any of the Inner Circle Points or Informal Ranks on Road D403 (Mfeka's Kraal).</p> <p>RESTRICTED FROM PICKING UP AT KWA LANGALIBALELE SCHOOL ON THE FORWARD JOURNEY AND FROM SETTING DOWN ON THE RETURN JOURNEY.</p> <p>1.6. ALTERNATIVE RETURN ROUTE From Soldier's Way Taxi Rank into Field Street, left into Leopold Street, along Leopold Street, into Canongate Road, into the N3 Western Freeway, along the N3, left into the on-ramp to the N2, into N2, along the N2, left into the off-ramp to KwaMashu Highway (MR25), into MR93, and continue as per the return Route 1 above.</p> <p>1.7. RETURN ROUTE From Centenary Road Taxi Rank, right into Market Road,</p>
12.2	<p>ROUTE 2 AMAOTI TO POINT Starting from any of the Inner Circle Points / Informal Ranks (Amaoti), on Road D403, (Mfeka's Kraal), along D403, passing Langalibalele School, left into Main Road 93, along MR93, into KwaMashu Highway (M25), into North Coast Road (R102), along North Coast Road into Umgeni Road, left into Argyle Road, right into Brickhill Road, into Point Road, off-loading passengers along Point Road, turn right into Bay Terrace, right into Stanger Street, left into Ordnance Road, left into Soldier's Way, right into Queen Street, right into Field Street - (and proceed to Soldier's Way Taxi Rank, or, left into Leopold Street, right into Warwick Avenue, into Centenary Road and proceed to Centenary Road Taxi Rank). And return to Amaoti along route 1.5 to 1.8.</p>



transport

Department:
Transport
Province of KwaZulu-Natal

GAZETTE

LGKZNG15-2014-FEB

REGION: ALL

12.3	<p>ROUTE 3 AMAOTI TO MOUNT EDGECOMBE Starting from any of the Inner Circle Points / Informal Ranks (Amaoti) on Road D403 (Mfeka's Kraal), along Road D403, passing Langalibalele School, turn left into Main Road 93, into KwaMashu Highway (M25), left into the on-ramp to the N2, left along the N2, turn left into M41 off-ramp, left into Metropolitan Route (M41), into Mount Edgecombe, outside the Hotel and return.</p>
12.4	<p>ROUTE 4 1. AMAOTI TO CROSS ROADS (KWAMASHU) From Amaoti (Inner Circle Points), along D403 pass Langalibalele School, left into Main Road 93, along MR93, into KwaMashu Highway (M25), turn left into the off-ramp to Mandela Road / MR93 (Cross Roads) Taxi Rank and return along the same route. RETURN ROUTE 4 4.2. KWAMASHU CROSS ROADS TO AMAOTI From KwaMashu Cross Roads Taxi Rank (corner of Mandela Road / MR93), into Mandela Road, left into the on-ramp to KwaMashu Highway (M25), into Main Road 93, along Main Road 93, turn right into D403, along D403, passing Langalibalele School and proceed to any of the Inner Circle Points / Informal Ranks on Road D403 in Amaoti.</p>
12.5	<p>ROUTE 6 AMAOTI TO VERULAM From Amaoti (Inner Circle Points) (Zwelisha Informal Rank) Mfeka's Kraal, on Road D403, along D403 passing Langalibalele School, left into Main Road 92, along MR93 into KwaMashu Highway, left into the on-ramp to the Provincial Road (R102), along R102, right into Wicks Street, turn left into Todd Street, right into Ireland Street and proceed to an approved Taxi Rank on Ireland Street and return.</p>
12.6	<p>CONDITIONS/RESTRICTIONS: 1. Passengers May Be Picked Up and/or Set Down Only At Designated Taxi Rank Or Taxi Stop, Which Shall Exclude Bus Stops. 2. On The In Bound Trip To Durban, No Passengers May Be Picked Up En Route From Entering M25 Until Reaching The Destination Taxi Rank. 3. On The Return Trip To Amaoti, No Passengers May Be Set Down Until Leaving M25. 4. Entry Or Ranking On Private Property Is Not Permitted Without Written Permission Of The Landlord, A Copy Of Which Must Be Supplied To The Board. 5. Without Having Entered Into An Agreement With Other Operators On A Common Route, As Contemplated By Section 88(2)(B) Of Act 22 Of 2000, The Picking Up Or Setting Down Of Passengers On Such Route Is Not Permitted. A Copy Of Such Agreement Must Be Supplied To The Board. 6. At Ranks, Whether On - Street Or Off - Street, Only The Taxis That Can Be accommodated In The Demarcated Area May Occupy The Rank, Excess Vehicles Must Hold Elsewhere At Designated Holding Areas. 7. Rank Permits Or Letters Of Authority Must Be Produced In Respect Of All Ranks In Municipal Areas, In Particular Major Towns And Cities And In Particular Inter-Provincial Destinations.</p>



transport

Department:
Transport
Province of KwaZulu-Natal

GAZETTE

LGKZNG15-2014-FEB

REGION: ALL

1) Application Number: APP0000951	2) Gazette Number: LGKZNG15-2014-FEB
3) Applicant: MBONGENI ELLIOT NDLANGAMANDLA ID NO. 4807015356086 Association: IKHWEZI LOCAL AND LONG DISTANCE TA	4) Applicant Address: P O BOX 520 PONGOLA 3170
5) Existing Licence Holder: NOT APPLICABLE ID NO. NOT APPLICABLE	6) Existing Licence Holder Address: NOT APPLICABLE
7) Type of application: NEW OPERATING LICENCE	8) Operating Licence Number: NOT AVAILABLE
9) Vehicle Type: NOT AVAILABLE	10) 1 x 0 (SEATED) + 0 (STANDING)
11) Region: ZULULAND	
12.1	APPROVED DETAILED ROUTE DESCRIPTION IKHWEZI LOCAL & LONG DISTANCE TAXI ASSOCIATION NCONTSHANE TO PONGOLA From Ncotshane Taxi Rank B turn right to P343, proceed to Onverwacht Road, and turn right proceed to Naude Street; turn right into Pongola Taxi Rank and return.
12.2	2. PONGOLA TO OVERWATCH From Pongola Taxi Rank, turn left join Naude Street, turn right to Onverwacht and return.
12.3	PONGOLA TO PONGOLA SUGAR MILL From Pongola Taxi Rank, turn left join N2, proceed and turn right to Pongola Sugar Mill and return.
12.4	PONGOLA TO KWANGWANASE From Pongola Taxi Rank, join N2 to Golela Crossing, turn left proceed to Golela Boarder Post and return to the Crossing, turn left join N2, proceed to Inkonkoni Crossing (Jozini Turn off), turn left joining Jozini Road and proceed to Jozini Town, proceed to Kwaskiemelele Cross, turn right into Manguzi Road and proceed into Kwanganase Taxi Rank and return.
12.5	PONGOLA TO NONGOMA From Pongola Taxi Rank, turn left into N2 and right into R66, proceed to Magudu Town and proceed to Nongoma Town and proceed into Ulundi City Complex Taxi Rank and return.
12.6	6. PONGOLA TO VRYHEID From Pongola Taxi Rank turn left into N2 and right to R66, proceed to Magudu Town and turn right to R60 and proceed to Vryheid, R69, turn into Church Street in Vryheid, turn right into Cicil Emme Street, turn left into Utrecht Street and proceed to Vryheid Taxi Rank and return.
12.7	7. PONGOLA TO DURBAN From Pongola Taxi Rank, turn right into and along N2, to Gogela, proceed to Hluhluwe , Mtubatuba, Empangeni on N2, leaving the N2 at Mount Edgecombe, join and proceed along R67, turn right at the First Intersection to Argyle Road, turn right at the First Robots, proceed to Umgeni Road and turn right to Durban Taxi Rank and return.
12.8	8. PONGOLA TO NEWCASTLE From Pongola Taxi Rank, turn right into N2, proceed and turn left join Comondale Road, turn left into R33 to Paulpiettersburg, Mpevane, Bloedriver, turn right into R34, proceed and turn left to Utrecht, join Madadeni Road, proceed to N11, turn right into Newcastle Taxi Rank and return.



transport

Department:
Transport
Province of KwaZulu-Natal

GAZETTE

LGKZNG15-2014-FEB

REGION: ALL

12.9	<p>9. PONGOLA TO PIETERMARITZBURG From Pongola Taxi Rank, turn right into N2, proceed to Comondale, turn left into R33, to Paulpiettersburg, Vryheid, Bloodriver, Dundee, join R68 and proceed to N11, turn left into First Robots and proceed, turn right into R74, turn left into N3, proceed to Estcourt, Mooiriver, Howick, proceed and turn off to Greytown Road, turn right to the First Robots into Pietermaritzburg City and proceed to Church Street and return.</p>
12.10	<p>10. PONGOLA TO PEIT RETIEF From Pongola Taxi Rank, turn right into N2, proceed to Piet Retief, and turn left into Piet Retief Taxi Rank and return.</p>
12.11	<p>11. PONGOLA TO JOHANNESBURG From Pongola Taxi Rank, turn right into N2, proceed to Piet Retief, Ermelo, join N17, proceed to Bethal, Trichardt, Kinross, Leandra, Devon, Springs, Benoni, Germiston, proceed to M1, turn left into Rissik Street, turn right into Devilars Street and proceed into Johannesburg Park City Taxi Rank No-2 and return.</p>



transport

Department:
Transport
Province of KwaZulu-Natal

GAZETTE

LGKZNG15-2014-FEB

REGION: ALL

1) Application Number: APP0000966	2) Gazette Number: LGKZNG15-2014-FEB
3) Applicant: ELLIOT DOUGLAS ZULU ID NO. 6212035659080 Association: BABANANGO TAXI ASSOCIATION	4) Applicant Address: P O BOX 143 BABANANGO 3850
5) Existing Licence Holder: NOT APPLICABLE ID NO. NOT APPLICABLE	6) Existing Licence Holder Address: NOT APPLICABLE
7) Type of application: NEW OPERATING LICENCE	8) Operating Licence Number: NOT AVAILABLE
9) Vehicle Type: NOT AVAILABLE	10) 1 x 0 (SEATED) + 0 (STANDING)
11) Region: ZULULAND	
12.1	Route 1 Babanango-Empangeni From Babanango Taxi Rank along P250 of, R34 adjoin R66 turn left into 230 and proceed to Empangeni A-Rank and return to Babanango along the same route.
12.2	Route 2 Dundee from Babanango Taxi Rank along P250 becoming R68 to Nquthu, R68 which joins with R33 and proceed to Dundee Taxi Rank and return along the same route.
12.3	Route 3 Mandini from Babanango Taxi Rank along R34 joining with R66 through Eshowe, Gingindlovu becoming R102 onto P415 to Mandini Taxi Rank and return along the same route.
12.4	Route 4 Pinetown From Babanango Taxi Rank, along R34 to its junction with R66 through Eshowe, Gingindlovu on R102 becoming M41, left onto N2 right onto N3 at Spagetti Junction, left M13, right Old Main Road, right Moodie Street, right Hill Street Taxi Rank and return along the same route.
12.5	Route 5 Nkandla From Babanango Taxi Rank, along R34 to join with P225 along P225 to R68, P226 to its junction with P50 to Nkandla Taxi Rank and return along the same route.
12.6	Route 6 Vryheid From Babanango Taxi Rank, along P573 to R34 North, P47/1, P34/3, Vryheid Plaza Rank Stretch crescent, Market Street, trecht Street, Mason Street to rank and return along the same route.
12.7	Route 7 Melmoth from Babanango Taxi Rank, along P573 to R34 South to Melmoth Taxi Rank and return along the same route.
12.8	Route 8 Mahlabathini from Babanango Taxi Rank, along P573 to R34 to join junction with P301 into Ulundi and proceed onto P52/1 to its junction with P244/-1 to Mahlabathini and return along the same route either direct from Ulundi or from Mahlabathini.
12.9	Route 9 Nquthu from Babanango Taxi Rank, along Road P573, R34 South, P250 becoming R68 along R68 direct to Nquthu and return along the same route.
12.10	Route 10.1 Johannesburg Plein Street From Babanango Taxi Rank, along P573, R34 past Vryheid, Bloodriver, Utrecht joining the N11 North, Volkrust, Standerton, Balfour to the junction with N11 with the N3 coming in past Heidelberg, M2 off-ramp to Harrow Road, Anderson Street, Von Willigh Street, to Plein Street Rank and return along the same route in the reserve direction.

**transport**

Department:
Transport
Province of KwaZulu-Natal

GAZETTE

LGKZNG15-2014-FEB

REGION: ALL

12.11	<p>Route 10.2 From Babanango along R68 through Nquthu, Blood River and into and along the R34, bypass Utrecht, Newcastle, right into the N11 to Volksrust to R23 along R23 into N3, bypass Heidelberg to M2 to Harrow Road, to Bree Street, to Plein Street Taxi Rank and return along the same route.</p>
12.12	<p>Route 11 Durban from Babanango Taxi Rank along Road P573, R34 South to R66 past Melmoth, Eshowe, Gingindlovu onto the N2, N2 to Ballitoville glide-off. ALTERNATIVE: 11.1. N2, left M41, left M4, Prince Alfred Street, right Ordnance Road, right Albert Street into Taxi rank at Teacher Centre and return along the same route. 11.2. N2, left P445, right M4 as above. 11.3. N2, left N3, left Old Dutch Road, becoming Alice Street, left Albert Street into Taxi Rank at Teachers Centre and return along the same route.</p>



transport

Department:
Transport
Province of KwaZulu-Natal

GAZETTE

LGKZNG15-2014-FEB

REGION: ALL

1) Application Number: APP0000970	2) Gazette Number: LGKZNG15-2014-FEB
3) Applicant: THEMBINKOSI CHRISTOPHER NTSHANGASE ID NO. 5408085893089 Association: NGWELEZANE TAXI ASSOCIATION	4) Applicant Address: P.O.BOX 10884 MEERENSEE 3900
5) Existing Licence Holder: NOT APPLICABLE ID NO. NOT APPLICABLE	6) Existing Licence Holder Address: NOT APPLICABLE
7) Type of application: NEW OPERATING LICENCE	8) Operating Licence Number: NOT AVAILABLE
9) Vehicle Type: NOT AVAILABLE	10) 1 x 0 (SEATED) + 0 (STANDING)
11) Region: UTHUNGULU	
12.1	<p>ROUTE 1. FROM NGWELEZANE TO EMPANGENI & EMPANGENI RAIL</p> <p>From Ngwelezane into Ngwelezane Road turn left into Tanner Road and turn right into Rank B and return or proceed to Tanner Road and turn right then turn left into Main Road (Eshowe Road) and left into Frank Bull and right into Old Main Road turn right Oxland Road to Maxwell Road and turn left into Lot 63 or proceed to Commercial Road and turn right then left into Union Street to NPA (War Memorial Hospital) and left into Ukhula Street turn right into Biyela Street and left into Maxwell street and turn left into Smith Street and right to Commercial Road or turn left from Ngwelezane into Western bypass MR 166 (Melmoth Road) and proceed to Ukhula Street or turn right into Main Road R34 (Eshowe Road) and turn left into Maxwell street and return or from Ngwelezane Road turn left into Dunford Road and turn left into Gemin Road and left into Sigma Crescent proceed to Gemin Road turn left to Dunford Road and turn right into President Swart and left into Main Road or turn left into President Swart turn right into Dunn Road and left or right to Frank Bull.</p>
12.2	<p>ROUTE 3. NGWELEZANE TO KWADLANGEZWA</p> <p>From Ngwelezane into Ngwelezane Road turn right into (Old N3) R102 turn right into University Park and return.</p>
12.3	<p>ROUTE 2. NGWELEZANE TO RICHARDSBAY</p> <p>From Ngwelezane into Ngwelezane Road left into Tanner and right into main Road R34 (John Ross Highway) turn left into Geleirgang and turn into Allumina Alle to Chackline turn right into Guiden Gracht turn left into Bullion Boulevard turn left or right into CBD and return proceed to John Ross Highway by Kruger Rand and turn right into R34 (Mtuba Road) turn right Alkan Strand (Beaches) and return.</p>
12.4	<p>CONDITIONS/RESTRICTIONS</p> <ol style="list-style-type: none"> 1. Passengers may be picked up and/or set down only at designated Taxi Rank or Taxi Stop, which shall exclude Bus Stops. 2. Entry or ranking on private property is not permitted without permission of the Landlord, a copy of which must be supplied to the Board before issue operating license. 3. without having entered into an agreement with other operators on a common route, as contemplated by section 88 (2) (B) of Act 22 of 2000, the picking up or setting down of passengers on such route is not permitted. A copy of such agreement must be supplied to the Board. 4. At ranks, whether on -street or off-street, only the taxis that can be accommodated in the demarcated area may occupy the rank, excess vehicles must hold elsewhere at designated holding areas. 5. Rank permits or letters of authority must be produced in respect of all ranks in municipal arrears, in particular major towns and cities. 6. The allocation of any route or portion of a route is subject to the condition that it has been approved and allocated in good faith and that such route will be invalid should it transpire that the route or portion thereof will, or has caused conflict due to it having been approved based on incorrect or false information supplied to the Board or as a result of an error. In such instance the operating license must be returned to the Board for correction. 7. The vehicle must be covered by motor vehicle insurance as well as personal liability insurance.



transport

Department:
Transport
Province of KwaZulu-Natal

GAZETTE

LGKZNG15-2014-FEB

REGION: ALL

1) Application Number: APP0001025	2) Gazette Number: LGKZNG15-2014-FEB
3) Applicant: NKOMOZAKHE BERNARD MDLADLA ID NO. 4508035394087 Association: BULWER & DONNYBROOK TAXI ASSOCIATION	4) Applicant Address: P O BOX 157 DONNYBROOK 3237
5) Existing Licence Holder: NOT APPLICABLE ID NO. NOT APPLICABLE	6) Existing Licence Holder Address: NOT APPLICABLE
7) Type of application: NEW OPERATING LICENCE	8) Operating Licence Number: NOT AVAILABLE
9) Vehicle Type: NOT AVAILABLE	10) 1 x 0 (SEATED) + 0 (STANDING)
11) Region: SISONKE	
12.1	<p>Donnybrook to Pietermaritzburg</p> <p>INBOUND - FORWARD</p> <p>From (Origin): Donnybrook Route - Passing: (MR23), MR7, Moses Mabhida (Edendale) Road, Langalibalele (Longmarket) Street, Retief Street, Pietermaritz Street, Havelock Street. To (Destination): Baverstock Taxi Terminal-off Pine/Havelock (KPC0037)</p> <p>OUTBOUND:</p> <p>From (Origin): Baverstock Taxi Terminal-off Pine/Havelock (KPC0037) Route - Passing: Havelock Street, Pine Street, Moses Mabhida (Edendale) Road, MR7, (MR23) To (Destination): Donnybrook</p>
12.2	<p>Centecow Mission to Pietermaritzburg</p> <p>INBOUND - FORWARD</p> <p>From (Origin): Centecow Mission Route - Passing: (D1349, D1345, P427, P422), MR7 Moses Mabhida (Edendale) Road, Langalibalele (Longmarket) Street, Retief Street, Pietermaritz Street, Havelock Street To (Destination): Baverstock Taxi Terminal- off Pine/Havelock (KPC0037)</p> <p>OUTBOUND - RETURN</p> <p>From (Origin): Baverstock Taxi Terminal-off Pine/Havelock (KPC0037) Route - Passing: Havelock Street, Pine Street, Moses Mabhida (Edendale) Road, MR7, (P422, P427, D1345, D1349) To (Destination): Centecow Mission</p>
12.3	<p>Bulwer to Durban</p> <p>INBOUND:</p> <p>From (Origin): Bulwer Route - Passing: D782, MR23, MR7, Moses Mabhida (Edendale) Road, Archie Gumede (Newport) Road, Gladys Manzi (Murray) Road, CB Downes, Market, N3, M13, Old Main Road, Crompton Road, M13, N3 To (Destination): Durban</p> <p>OUTBOUND:</p> <p>From (Origin): Durban Route - Passing: N3, Market Road, CB Downes, Gladys Manzi (Murray) Road, aRCHIE gUMEDE (Newprt), Moses Mabhida (Edendale) Road, MR7, MR23, D782 To (Destination): Bulwer</p> <p>Restrictions:</p> <p>In Pinetown, only off-loading of passengers is permitted. The loading of passengers in Pinetown is not permitted.</p>



transport

Department:
Transport
Province of KwaZulu-Natal

GAZETTE

LGKZNG15-2014-FEB

REGION: ALL

12.4	<p>Bulwer to Hlanganani</p> <p>INBOUND - FORWARD</p> <p>From (Origin): Bulwer ROUTE: MR23, MR7, D1220, MR7, P419,D1208, return P419, D1208, To (Destination): Hlanganani</p> <p>OUTBOUND - RETURN</p> <p>From (Origin): Hlanganani Route - Passing: P419, MR7 D1220,return D1220, MR7,MR23 To (Destination) Bulwer</p>
12.5	<p>Route 6 Bulwer to Ixopo</p> <p>INBOUND:</p> <p>From (Origin): Bulwer Route - Passing: MR7, MR23 To (Destination): Ixopo</p> <p>OUTBOUND; - RETURN</p> <p>From (Origin): Ixopo Route - Passing: MR23,MR7 To (Destination): Bulwer</p>
12.6	<p>Route 7 Bulwer to Underberg</p> <p>INBOUND - FORWARD</p> <p>From (Origin): Bulwer Route - Passing: MR7.P126 To (Destination): Underberg</p> <p>OUTBOUND - RETURN</p> <p>From (Origin): Underberg Route - Passing: P126,MR7 To (Destination): Bulwer</p>
12.7	<p>Donnybrook to Creighton</p> <p>INBOUND - FORWARD</p> <p>From (Origin): Donnybrook Route - Passing: MR23,MR8,P246 To (Destination): Creighton</p> <p>OUTBOUND - RETURN</p> <p>From (Origin): Underberg Route - Passing: P246, MR8,P89,MR23 To (Destination): Bulwer</p>
12.8	<p>Route 9</p> <p>Centecow Mission to Ixopo</p> <p>INBOUND - FORWARD</p> <p>From (Origin): Centecow Mission Route - Passing: D1349, D1345, P427,MR8, MR23 To (Destination): Ixopo</p> <p>OUTBOUND:</p> <p>From (Origin): Ixopo Route - Passing: MR23, MR8,P427,D1345,D1349 To (Destination): Centocow Mission</p>

**transport**

Department:

Transport

Province of KwaZulu-Natal

GAZETTE

LGKZNG15-2014-FEB

REGION: ALL

- | | |
|-------------|---|
| 12.9 | <p>CONDITIONS/RESTRICTIONS1.Passengers may be picked up and/or set down only at designated Taxi Rank or Taxi Stop, which shall exclude Bus Stops.2.Entry or ranking on private property is not permitted without permission of the Landlord, a copy of which must be supplied to the Board before issue operating license.3.Without having entered into an agreement with other operators on a common route, as contemplated by section 88 (2) (B) of Act 22 of 2000, the picking up or setting down of passengers on such route is not permitted. A copy of such agreement must be supplied to the Board.4.At ranks, whether on -street or off-street, only the taxis that can be accommodated in the demarcated area may occupy the rank, excess vehicles must hold elsewhere at designated holding areas.5.Rank permits or letters of authority must be produced in respect of all ranks in municipal arrears, in particular major towns and cities.6.The allocation of any route or portion of a route is subject to the condition that it has been approved and allocated in good faith and that such route will be invalid should it transpire that the route or portion thereof will, or has caused conflict due to it having been approved based on incorrect or false information supplied to the Board or as a result of an error. In such instance the operating license must be returned to the Board for correction.7.The vehicle must be covered by motor vehicle insurance as well as personal liability insurance.</p> |
|-------------|---|



transport

Department:
Transport
Province of KwaZulu-Natal

GAZETTE

LGKZNG15-2014-FEB

REGION: ALL

1) Application Number: APP0001067	2) Gazette Number: LGKZNG15-2014-FEB
3) Applicant: KHONZENI SITHOLE ID NO. 5005220751089 Association: TUGELA FERRY TAXI ASSOCIATION	4) Applicant Address: P.O.BOX 24 TUGELA FERRY KWAZULU NATAL 3010
5) Existing Licence Holder: NOT APPLICABLE ID NO. NOT APPLICABLE	6) Existing Licence Holder Address: NOT APPLICABLE
7) Type of application: NEW OPERATING LICENCE	8) Operating Licence Number: LKNKZN0112264
9) Vehicle Type: NOT AVAILABLE	10) 1 x 0 (SEATED) + 0 (STANDING)
11) Region: UMZINYATHI	
12.1	ROUTE 3 TUGELA FERRY TO PIETERMARITZBURG From approved Taxi Rank in Tugela Ferry into R33 pass Greytown, pass New Hanover into Old Greytown Road into Pietermaritzburg Taxi Rank, return along forward route in reverse.
12.2	CONDITIONS/RESTRICTIONS 1. Passengers may be picked up and/or set down only at designated Taxi Rank or Taxi Stop, which shall exclude Bus Stops. 2. Entry or ranking on private property is not permitted without permission of the Landlord, a copy of which must be supplied to the Board before issue operating license. 3. without having entered into an agreement with other operators on a common route, as contemplated by section 88 (2) (B) of Act 22 of 2000, the picking up or setting down of passengers on such route is not permitted. A copy of such agreement must be supplied to the Board. 4. At ranks, whether on -street or off-street, only the taxis that can be accommodated in the demarcated area may occupy the rank, excess vehicles must hold elsewhere at designated holding areas. 5. Rank permits or letters of authority must be produced in respect of all ranks in municipal arrears, in particular major towns and cities. 6. The allocation of any route or portion of a route is subject to the condition that it has been approved and allocated in good faith and that such route will be invalid should it transpire that the route or portion thereof will, or has caused conflict due to it having been approved based on incorrect or false information supplied to the Board or as a result of an error. In such instance the operating license must be returned to the Board for correction. 7. The vehicle must be covered by motor vehicle insurance as well as personal liability insurance.
12.3	ROUTE 2 TUGELA FERRY TO POMEROY From approved Taxi Rank in Tugela Ferry into R33 and proceed to Pomeroy Taxi Rank, return along the same route.
12.4	ROUTE 4 TUGELA FERRY TO DURBAN From approved Taxi Rank in Tugela Ferry into R33 pass Greytown pass New Hanover into Old Greytown Road into N3 drop off passengers only at Pinetown M13, back into N3 into Alice Street drop and load passengers, return along the forward route in reserve.
12.5	ROUTE 5 TUGELA FERRY TO JOHANNESBURG From approved Rank in Tugela Ferry pass Pomeroy, Dundee pass New Castle pass Volksrust, Standerton pass Balfour into Heidelberg into N3 proceed to Johannesburg Taxi Rank Offload, load and return along the forward route in reserve.



transport

Department:
Transport
Province of KwaZulu-Natal

GAZETTE

LGKZNG15-2014-FEB

REGION: ALL

1) Application Number: APP0000939	2) Gazette Number: LGKZNG15-2014-FEB
3) Applicant: VUSI ABEDNEGO MTETWA ID NO. 6503015454082 Association: ZAMOKUHLE TAXI ASSOCIATION (PAULPIETERS)	4) Applicant Address: P O BOX 85 PAULPIETERSBURG 3180
5) Existing Licence Holder: NOT APPLICABLE ID NO. NOT APPLICABLE	6) Existing Licence Holder Address: NOT APPLICABLE
7) Type of application: NEW OPERATING LICENCE	8) Operating Licence Number: NOT AVAILABLE
9) Vehicle Type: NOT AVAILABLE	10) 1 x 0 (SEATED) + 0 (STANDING)
11) Region: UTHUKELA	
12.1	1. BHADENI TO APPROVED TAXI RANK IN PAULPIETTERSBURG From Piensrand Road P271, turn left into High Street, turn left into Kruger Street into the Taxi Rank, pick and drop passengers. ALTERNATIVE ROUTE From Piensrand Road P271, turn left to join R33, straight to Mark Street, turn left into Joubert Street, turn right into Kerk Street, turn right into the Taxi Rank at Kruger Street, drop and pick passengers.
12.2	5. From Mdwadlaza into Piensrand P271, turn left to join R33, straight into Mark Street turn into Joubert
12.3	2. FROM APPROVED TAXI RANK AT BILANYONI TO APPROVED TAXI RANK IN PAULPIETTERSBURG From Piensrand Road P271, via Ngwanya, turn left to join R33, straight into Mark Street, turn left into High Street, turn left into Kruger Street right into Taxi Rank, pick and drop passengers
12.4	3. FROM APPROVED TAXI RANK AT DUMBE LOCATION TO APPROVED TAXI RANK IN PAULPIETTERSBURG From Dumbe Location turn right to join R33, straight into Mark Street, turn left into High Street, turn left into Kruger Street, right into the Taxi Rank, pick and drop passengers
12.5	4. FROM APPROVED TAXI RANK AT NKEMBENI TO APPROVED TAXI RANK IN PAULPIETTERSBURG From Piensrand Road P271 turn left to join Paulpietersburg from Tholakele join Piensrand Road P271, turn left to join R33, straight into Mark Street, turn into High Street, turn left into Kruger Street, right into the Taxi Rank, drop and pick passengers Alternative Route From Piensrand Road P271, turn left to join R33, straight to Mark Street, turn into Joubert Street, turn right into Kerk Street, turn right into the Taxi Rank, pick and drop passengers
12.6	7. FROM APPROVED TAXI RANK AT LONGRIDGE TO APPROVED TAXI RANK IN PAULPIETTERSBURG From Longridge turn left to join R33, straight to Paulpietersburg, turn left to High Street, turn right into Kruger Street, straight into the rank, drop and pick passengers
12.7	8. FROM APPROVED TAXI RANK AT LUJOJWANA TO APPROVED TAXI RANK IN PAULPIETTERSBURG From Lujojwana, Piensrand Road P271, turn left to join R33, straight into Mark Street, turn left into Joubert Street, turn right into the Taxi Rank, drop and pick passengers
12.8	9. FROM APPROVED TAXI RANK AT MANGOSUTHU TO APPROVED TAXI RANK IN PAULPIETTERSBURG From Mangosuthu into Piensrans Road P271, turn left to R33, straight INTO Mark Street, turn into Joubert Street, turn right into Taxi Rank, drop and pick passengers



transport

Department:
Transport
Province of KwaZulu-Natal

GAZETTE

LGKZNG15-2014-FEB

REGION: ALL

12.9	<p>10. FROM APPROVED TAXI RANK AT OPHUZANE TO APPROVE DTAXI RANK IN PAULPIETTERSBURG</p> <p>From Ophuzane, join Piensrand Road P271, turn left to join R33, straight into Mark Street, turn into Joubert Street, turn right into Kerk Street, turn right into the Taxi Rank, drop and pick passengers</p>
12.10	<p>11. FROM APPROVED TAXI RANK IN THOLAKELE TO PAULPIETTERSBURG</p> <p>Join Piensrand Road P271, turn left to join R33 straight into Mark Street, turn left into High Street, turn left into Kruger Street, into the Rank, pick and drop passengers</p>
12.11	<p>12. FROM APPROVED TAXI RANK AT UBIVANYANA T APPROVED TAXI RANK IN PAULPIETTERSBURG</p> <p>From Uubivanyana turn left to join R33, straight to Paulpiettersburg, turn left to High Street, turn right into Kruger Street, straight into the rank, pick and drop passengers</p>
12.12	<p>13. FROM APPROVED TAXI RANK AT KLEMPSLUST TO APPROVED TAXI RANK IN PAULPIETTERSBURG</p> <p>From Klempslust turn left to join R33, straight to Paulpiettersburg, turn left to High Street, turn right into Kruger Street, straight into the rank, drop and pick passengers</p>
12.13	<p>14. FROM APPROVED TAXI RANK AT LUNERBURG TO APPROVED TAXI IN PAULPIETTERSBURG</p> <p>From Lunerburg to join Mark Street, turn right to Middle Street, turn left straight to Kruger Street, straight into the rank, drop and pick passengers</p>
12.14	<p>15. FROM APPROVED TAXI RANK AT LUNTHILUNYE TO APPROVED TAXI RANK IN PAULPIETTERSBURG</p> <p>From Luthilunye to join Mark Street, turn right to Middle Street, turn left straight to Kruger Street, straight into the rank, drop and pick passengers</p>
12.15	<p>16. FROM PAULPIETTERSBURG TO NEWCASTLE</p> <p>From Paulpiettersburg Taxi Rank at Kruger Street, turn right to Joubert Street, turn right to Kerk Street, turn left to High Street, join R33, straight on with R33, turn right to R34, pass Osizweni, and drop passengers, pass Madadeni and drop passengers, straight with Voortrekker Street, turn left with Kerk Street and turn right with Allen Street, straight to Newcastle Taxi Rank, drop and pick passengers</p>
12.16	<p>17. FROM PAULPIETTERSBURG TO DURBAN</p> <p>From Paulpiettersburg Taxi Rank at Kruger Street to Durban, turn right to Joubert Street, turn right to Kerk Street, turn left to High Street to join R33, pass Stilwater, straight into R33 to Dundee, turn right into R33, pass Pomeroy and drop passengers, pass Tugela Ferry Taxi Rank and drop passengers, pass Colenso Road into R74, turn left R33 into Cokey Street, straight into the rank and drop passengers pass Colenso Street into R74, turn left R33,</p>



transport

Department:
Transport
Province of KwaZulu-Natal

GAZETTE

LGKZNG15-2014-FEB

REGION: ALL

12.17	<p>18. PAULPIETTERSBURG TO JOHANNESBURG</p> <p>From Paulpiettersburg Taxi Rank turn right to Kruger Street, turn left to Joubert Street, turn right to Mark Street, into R33, Piet Retief Taxi Rank and drop passengers, turn to N2 from R33, pass Kerk Street, Piet Retief to Ermelo and drop passengers, N2 from Ermelo, turn right to Border Street, turn left into Wedge Wood Lane, turn right into Sluiten Street, turn left into Joubert Street, right into Ennis Street, pass Ermelo Taxi Rank and drop passengers, left into Oosthuizen Street, right into Bethal at Road N17, from Bethal Taxi Rank and drop passengers, go straight into Scheepers Street, right into Danwal Street, turn right and take the N17 to Trichard, from Trichard and drop passengers, go straight with Voortrekker Street and using the N17 go to Kingross Taxi Rank and drop passengers, from Kingross Taxi Rank use the main road and go straight to Leandra Taxi Rank and drop passengers using the N17 from Leandra use Norda Street and go straight to Springs Taxi Rank and drop passengers with the R29 and pass Devon, from Springs using the Ermelo Road, go straight to the R29, turn right with R29, into Paul Kruger Street and then go straight to Benoni using the R29, turn left to Main Reef Road, turn right to Main Reef Road, left into the R23 using the Heidelberg Road, right at the M56 Lancaster Road, turn right to Dagerham Road, turn left to Bolton Road, turn to Liverpool Road, turn left to Luton Road to Benoni Taxi Rank, drop and pick passengers, from Benoni Taxi Rank, turn right to Birmingham Road, left to the M56, Lincoln Road, left into Commission Street to Boksburg Taxi Rank and drop passengers, turn right to Rondebult Road M46 to Germiston turn right to Railway Street to Germiston Taxi Rank, drop and pick passengers, from Germiston Taxi Rank, go straight, Rand Road, turn right to Jack Street, left into the M2 to Johannesburg, go straight on the M2 to Johannesburg and turn left into Harron Road using the M31 off ramp, turn left into Charles Street, turn right into End Street, from End Street go straight to Noord and Claim Taxi Rank, drop and pick passengers</p>
12.18	<p>CONDITIONS/RESTRICTIONS</p> <ol style="list-style-type: none"> 1. Passengers may be picked up and/or set down only at designated Taxi Rank or Taxi Stop, which shall exclude Bus Stops. 2. Entry or ranking on private property is not permitted without permission of the Landlord, a copy of which must be supplied to the Board before issue operating license. 3. Without having entered into an agreement with other operators on a common route, as contemplated by section 88 (2) (B) of Act 22 of 2000, the picking up or setting down of passengers on such route is not permitted. A copy of such agreement must be supplied to the Board. 4. At ranks, whether on -street or off-street, only the taxis that can be accommodated in the demarcated area may occupy the rank, excess vehicles must hold elsewhere at designated holding areas. 5. Rank permits or letters of authority must be produced in respect of all ranks in municipal arrears, in particular major towns and cities. 6. The allocation of any route or portion of a route is subject to the condition that it has been approved and allocated in good faith and that such route will be invalid should it transpire that the route or portion thereof will, or has caused conflict due to it having been approved based on incorrect or false information supplied to the Board or as a result of an error. In such instance the operating license must be returned to the Board for correction. 7. The vehicle must be covered by motor vehicle insurance as well as personal liability insurance.
12.19	<p>6. VRYHEID</p> <p>From Taxi Rank Paulpietersburg to Vryheid straight to Natal Spar turn right into R33 right into Taxi rank in Vryheid.</p>



transport

Department:
Transport
Province of KwaZulu-Natal

GAZETTE

LGKZNG15-2014-FEB

REGION: ALL

1) Application Number: APP0001087	2) Gazette Number: LGKZNG15-2014-FEB
3) Applicant: DUDU MONICA BUTHELEZI ID NO. 6503120951089 Association: INSELENI TAXI ASSOCIATION	4) Applicant Address: P.O.BOX 26095 EMPANGENI 3800
5) Existing Licence Holder: NOT APPLICABLE ID NO. NOT APPLICABLE	6) Existing Licence Holder Address: NOT APPLICABLE
7) Type of application: NEW OPERATING LICENCE	8) Operating Licence Number: LKNKZN0120551
9) Vehicle Type: NOT AVAILABLE	10) 1 x 0 (SEATED) + 0 (STANDING)
11) Region: UTHUNGULU	
12.1	APPROVED ROUTES NSELENI TAXI ASSOCIATION NSELENI TO RICHARDS BAY: ROUTE 1: FROM NSELENI TAXI RANK INTO N2, INTO R34 AND PROCEED INTO RICHARDS BAY AND INTO BRACKEHAM ROAD, INTO ALTON ROAD, INTO BUSINESS INDUSTRIES, INTO HABOUR, AND INTO RICHARDS BAY TAXI RANK AND RETURN.
12.2	ROUTE 2: NSELENI TO MTUBATUBA: NSELENI TAXI RANK TURN LEFT INTO N2, PROCEED ALONG N2 AND TURN RIGHT INTO R102 & PROCEED TO MTUBATUBA TAXI RANK AND RETURN.
12.3	ROUTE 3: NSELENI TO MKHUZE: NSELENI INTO N2, PROCEED ALONG N2, TURN LEFT INTO MKHUZE TAXI RANK AND RETURN.
12.4	ROUTE 4: NSELENI TO EMPANGENI: NSELENI TAXI RANK TO EMPANGENI TURN RIGHT JOINING N2 SOUTH DRIVING TO EMPANGENI RAIL, TURN RIGHT LEAVING N2 TO R34 ROAD TO EMPANGENI RAIL, TURN LEFT TO MAIN ROAD THEN TURN RIGHT BY USING TANNER ROAD, LEAVE TANNER ROAD STRAIGHT TO THE TAXI RANK AT EMPANGENI RAIL, THEN DRIVE TO EMPANGENI UP TOWN BY USING TANNER ROAD, TURN LEFT JOINING MAXWELL STREET, TURN LEFT TO EMPANGENI TAXI RANK AND RETURN.
12.5	ROUTE 5: NSELENI TO MKHOMA: FROM NSELENI TAXI RANK INTO BHEJANE ROAD, PROCEED ALONG BHEJANE, PASS MKHOMA (PICK UP PASSENGERS), MKHOMA TAXI RANK AND RETURN.
12.6	ROUTE 6: NSELENI TO MABHUYENI FROM NSELENI TAXI RANK USING BHEJANE ROAD TO MABHUYENI (PICK UP PASSENGER), RETURN OR PROCEED TO EMPANGENI AS PER ROUTE 4 ABOVE.
12.7	ROUTE 7: NSELENI TO KWANGWANASE: FROM NESLENI INTO N2, PROCEED ALONG N2 PASS MKHUZE & TURN LEFT INTO PS22/1 AND PROCEED INTO KWANGWANASE TAXI RANK AND RETURN.

**transport**

Department:
Transport
Province of KwaZulu-Natal

GAZETTE

LGKZNG15-2014-FEB

REGION: ALL

12.8**CONDITIONS/RESTRICTIONS**

1. Passengers may be picked up and/or set down only at designated Taxi Rank or Taxi Stop, which shall exclude Bus Stops.
2. Entry or ranking on private property is not permitted without permission of the Landlord, a copy of which must be supplied to the Board before issue operating license.
3. Without having entered into an agreement with other operators on a common route, as contemplated by section 88 (2) (B) of Act 22 of 2000, the picking up or setting down of passengers on such route is not permitted. A copy of such agreement must be supplied to the Board.
4. At ranks, whether on -street or off-street, only the taxis that can be accommodated in the demarcated area may occupy the rank, excess vehicles must hold elsewhere at designated holding areas.
5. Rank permits or letters of authority must be produced in respect of all ranks in municipal arrears, in particular major towns and cities.
6. The allocation of any route or portion of a route is subject to the condition that it has been approved and allocated in good faith and that such route will be invalid should it transpire that the route or portion thereof will, or has caused conflict due to it having been approved based on incorrect or false information supplied to the Board or as a result of an error. In such instance the operating license must be returned to the Board for correction.
7. The vehicle must be covered by motor vehicle insurance as well as personal liability insurance.



transport

Department:
Transport
Province of KwaZulu-Natal

GAZETTE

LGKZNG15-2014-FEB

REGION: ALL

1) Application Number: APP0001656	2) Gazette Number: LGKZNG15-2014-FEB
3) Applicant: ANDRIAS SAKHILE NGCOBO ID NO. 7012235418082 Association: ZAMUKULUNGISA-NDWEDWE TAXI OWNERS ASS.	4) Applicant Address: OFFICE 16 YUSUF GARDEN 58 IRELAND STREET VERULAM 4340
5) Existing Licence Holder: NOT APPLICABLE ID NO. NOT APPLICABLE	6) Existing Licence Holder Address: NOT APPLICABLE
7) Type of application: NEW OPERATING LICENCE	8) Operating Licence Number: NOT AVAILABLE
9) Vehicle Type: NOT AVAILABLE	10) 1 x 0 (SEATED) + 0 (STANDING)
11) Region: GREATER NORTH	
12.1	<p>ROUTE 15 VERULAM TO PINETOWN 15.1. From Ireland Street Taxi Rank proceed straight up to BP Garage, turn right into Inanda Road, turn left R102, joining M41, turn left N2 Southbound, left into Inanda Road / Umgeni Road, off-ramp, straight into Umgeni Service Road, turn right into Umgeni Road (M19), turn right into Old Main Road, turn left into Anderson Road and Rank, return back to Verulam Taxi Rank on the same route</p>
12.2	<p>VERULAM TO CANELANDS 1.1. FROM IRELAND STREET TAXI RANK, PROCEED TO ROBOT AT MOSS STREET, TURN RIGHT INTO MOSS STREET, AT THE FOPURWAY STOP, TURN RIGHT INTO SHALIMAR ROAD, TURN LEFT INTO CEMETARY ROAD, LEFT P100, LEFT NEW GLASGLOW ROAD BECOMING LARSON ROAD, LEFT INTO DUIKER ROAD, LEFT INTO NYALA ROAD, RIGHT INTO LARSON ROAD, BECOMING NEW GLASGLOW ROAD, LEFT P100, LEFT INTO STATION PARK ROAD, TURN AROUND, AND BACK TO P100 AND RETURN TO VERULAM TAXI RANK ON THE SAME ROUTE. 1.2. FROM IRELAND STREET TAXI RANK PROCEED TO BP GARAGE, TURN RIGHT INTO INANDA ROAD, AT ROBOT TURN RIGHT INTO R102, TURN LEFT INTO P100, TURN LEFT INTO NEW GLASGLOW ROAD BECOMING LARSON ROAD, TURN LEFT INTO DUIKER ROAD, TURN LEFT INTO NYALA ROAD, TURN RIGHT INTO LARSON ROAD BECOMING NEW GLASGLOW ROAD, TURN LEFT P100, TURN LEFT INTO PARK STATION ROAD, TURN AROUND ON STATION PARK ROAD BACK TO P100 AND RETURN TO VERULAM TAXI RANK ON THE SAME ROUTE.</p>
12.3	<p>Route 2 VERULAM TO NDWEDWE MISSION 2.1. From Ireland Street Taxi Rank proceed to robot, turn right into Moss Street, at the Fourway Stop turn right into Shalimar Road, turn left at Cemetery Road, turn left at P100, pass Canelands, Cottonlands, Ndwedwe Court, Ndwedwe Taxi Rank, turn left D1514, turn around at D1570 and return to Verlam on the same route. 2.2. From Ireland Street Taxi Rank proceed towards BP Garage, turn right into Inanda Road, turn right into R102, turn left at P100, pass Canelands, Cottonlands, Ndwedwe Court, Ndwedwe Taxi Rank, turn left D1514, turn around at D1570, and return to Verlam Taxi Rank on the same route.</p>
12.4	<p>Route 3 NDWEDWE TO DURBAN 3.1. From Ndwedwe Mission on D1514, turn right into P100, proceed straight, pass Ndwedwe Taxi Rank, Ndwedwe Court, Cottonlands, Canelands, turn right into Cemetery Road becoming Shalimar Road, turn left, pass Moss Street, turn left into Ireland Street, turn around at the rank and proceed straight on Ireland Street, turn right into Inanda Road, turn left R102, joining M41 either turn left into N2 Southbound, left North Coast Road becoming Umgeni Road, turn right Leopold Street, turn left Grey Street, turn right Prince Edward Street and Rank ALTERNATIVE From M41, turn left M4, joining Stanger Street, turn right into Ordinance Road, turn left into Grey Street, turn right into Prince Edward Street and rank. 3.2. From Ndwedwe Mission on D1514, turn left P100, proceed straight to Ndwedwe Taxi Rank, Ndwedwe Court, Cottonlands, Canelands, turn right into Cemetery Road becoming Shalimar Road, turn left into Moss Street, turn left into Ireland Street, turn around at the rank and proceed straight on Ireland Street, joining Old Main Road (M27), right M4 and from M4 same as 3.1.</p>



transport

Department:
Transport
Province of KwaZulu-Natal

GAZETTE

LGKZNG15-2014-FEB

REGION: ALL

12.5	<p>Route 4 VERULAM TO TONGAAT</p> <p>4.1.From Ireland Street Taxi Rank proceed to Robot at Moss Street, turn right into Moss Street at Four way Stop, turn right into Shalimar becoming Cemetary Road, turn right INTO p100, turn left into R102, proceed to Tongaat, turn left to Market Lane to Tongaat Taxi Rank and return via the same route.</p> <p>4.2.From Ireland Taxi Rank proceed straight up to BP Garage, turn right into Inanda Road, at the robot, turn right into R102 and proceed to Tongaat, left into Market Lane to Tongaat Taxi Rank and return via the same route</p>
12.6	<p>Route 5 VERULAM TO STANGER</p> <p>5.1. From Ireland Street Taxi Rank proceed to robots at Moss Street, turn right into Moss Street at Four way Stop, turn right Shalimar Road, joining Cemetary Road, turn right into P100, turn left R102, turn left into Chief Albert Luthuli Street, turn right into Balcom Street and rank at Market Plaza and return via the same as above</p> <p>5.2.From Ireland Street Taxi Rank proceed towards BP Garage, turn right into Inanda Road, turn right R102, from R102 same as 5.1.5.3.From Ireland Street Taxi Rank proceed straight towards BP Garage, joining Old Mian Road (M27), turn left N2, turn left R74, turn left into King George Road, turn left K/Market Plaza Rank and return on the same route</p>
12.7	<p>VERULAM TO HAZELMERE DAM</p> <p>From Ireland Street Taxi Rank proceed to robot at Moss Street, turn right into Moss Street, at Fourway Stop, turn right into Shalimar Road, turn left into Cemetary Road, turn left into P100, turn left into New Glasgow Road becoming Larson Road (P530), joining P239, turn around at the Dam's Gate and return to Verulam Taxi Rank on the same route. From Ireland Street Taxi Rank proceed to BP Garage, turn right into Inanda Road, at the robot turn right into R102, turn left into P100, turn left into New Glasgow Road becoming Larson Road (P530), joining P239, turn around at the Dam's Gate and return to Verulam Taxi Rank on the same route.</p>
12.8	<p>Route 7 VERULAM TO MORELAND</p> <p>7.1.From Ireland Street Taxi Rank proceed to robot at Moss Street, turn right into Moss Street, at Four Way Stop, turn right into Shalimar Road joining Cemetary Road, turn right P100, straight to join Wick Street (P99), passing Barrs Flat, Umdloti School, turn around at D575 and return to Verulam Taxi Rank on the same route.</p> <p>7.2.From Ireland Street Taxi Rank proceed straight to BP Garage, turn right into Inanda Road, turn right into R102, turn right into Wick Street (P99), passing Barrs Flat, Umdloti School, turn around at D575 and return to Verulam Taxi Rank on the same route.</p>
12.9	<p>ROUTE 8 VERULAM TO COTTONLANDS</p> <p>8.1.From Ireland Street Taxi Rank proceed to the robot at Moss Street, turn right into Moss Street, at Four way Stop turn right into Shalimar Road, turn left into Cemetary Road, turn left P100, turn left L368 and return to Verulam Taxi Rank on the same route</p> <p>8.2.From Ireland Street Taxi Rank proceed straight to BP Garage, turn right into Inanda Road, turn right R102, turn left P100, turn left L368 and return to Verulam Taxi Rank on the same route</p>
12.10	<p>Route 9 VERULAM TO RIVERVIEW</p> <p>9.1.From Ireland Street Taxi Rank proceed to robot at Moss Street, turn right into Moss Street, turn right into Russom Street, joining Mission Road, pass Umhloti Heights, Mission Road becoming Estuary Drive, turn left into Russom Street, turn left into Moss Street, turn left into Ireland Street and rank at the Verlam Taxi Rank</p>
12.11	<p>ROUTE 10 VERULAM TO NDWEDWE / INTAPHUKA / SMAMANE</p> <p>10.1 From Ireland Street Taxi Rank proceed to robot at Moss Street, turn right into Moss Street, at Four way Stop turn right into Shalimar Road, turn left into Cemetary Road, turn left P100, turn left either at D1601, D1574 (another left at D1600) and D1600 to join D1515, turn right into P713, turn left P100, turn around at the Ndwedwe Taxi Rank on P100, proceed on P100 and turn right into Cemetary Road, joining Shalimar Road, turn left into Moss Street, turn left into Ireland Street and rank at the Verulam Taxi Rank</p> <p>10.2. From Ireland Street Taxi Rank proceed straight up to BP Garage, turn right into Inanda Road, turn right R102, turn left P100, turn left either at D1601, D1574, another left at D1600 and D1600 to join D1515, turn right P713, turn around at the Ndwedwe Taxi Rank on P100, proceed on P100 and turn right R102, turn left into Inanda Road, turn left into Ireland Street Taxi Rank and rank at the Verulam Taxi Rank</p>



transport

Department:
Transport
Province of KwaZulu-Natal

GAZETTE

LGKZNG15-2014-FEB

REGION: ALL

12.12	<p>NDWEDWE TO UMHLANGA ROCKS FROM NDWEDWE TAXI RANK PROCEED STRAIGHT ON P100, PASSING MAVELA, COTTONLANDS, CANELANDS, TURN RIGHT CEMETARY ROA, JOINING SHALIMAR ROAD, TURN LEFT INTO MOSS STREET, TURN RIGHT INTO IRELAND STREET, JOINING OLD MAIN ROAD (M27), TURN RIGHT N2, TURN LEFT M41, TURN LEFT AT UMHLANGA ROCKS DRIVE, TURN LEFT AT RIDGE ROAD, INTO UMHLANGA ROCKS TAXI RANK AND RETURN VIA THE SAME ROUTE. FROM NDWEDWE TAXI RANK PROCEED STRAIGHT ON P100, PASSING MAVELA, COTTONLANDS, CANELANDS, TURN RIGHT R102, JOINING M41, TURN LEFT AT UMHLANGA ROCKS DRIVE, TURN LEFT AT RIDGE ROAD INTO UMHLANGA ROCKS TAXI RANK AND RETURN VIA THE SAME ROUTE.</p>
12.13	<p>VERULAM TO UMFOLOSI FROM IRELAND STREET TAXI RANK, PROCEED TO ROBOT AT MOSS STREET, TURN RIGHT INTO MOSS STREET, AT FOURWAY STOP, TURN LEFT INTO RUSSOM STREET, TURN RIGHT INTO TODD STREET, BECOMING P98, TURN RIGHT P521, TURN LEFT INTO UMFOLOSI SETTLEMENT, ACCESS ROAD NEAR UMDLOTI RIVER BRIDGE, TURN AROUND AT THE SETTLEMENT AND RETURN TO VERLAM TAXI RANK ON THE SAME ROUTE. FROM IRELAND STREET TAXI RANK, PROCEED STRAIGHT, TURN RIGHT INTO TODD STREET, BECOMING P98, TURN RIGHT P521, TURN LEFT INTO UMFOLOSI SETTLEMENT, ACCESS (NEAR MDLOTI RIVER BRIDGE), TURN AROUND AT THE SETTLEMENT AND RETURN TO VERULAM TAXI RANK ON THE SAME ROUTE.</p>
12.14	<p>VERULAM TO EMONA FROM IRELAND STREET TAXI RANK, PROCEED TO ROBOT AT MOSS STREET, TURN RIGHT INTO MOSS STREET, AT FOURWAY STOP, TURN RIGHT AT SHALIMAR ROAD, TURN LEFT AT CEMETARY ROAD, TURN LEFT AT P100, TURN RIGHT D1653, TURN LEFT D865, TURN AROUND AT D864 AND RETURN TO VERULAM TAXI RANK ON THE SAME ROUTE. FROM IRELAND STREET TAXI RANK, PROCEED STRAIGHT UP TO BP GARAGE, TURN RIGHT INTO INANDA ROAD, TURN RIGHT R102, TURN LEFT AT P100, TURN RIGHT D1653, TURN LEFT D865, TURN AROUND AT D864 AND RETURN TO VERULAM TAXI RANK ON THE SAME ROUTE.</p>



transport

Department:
Transport
Province of KwaZulu-Natal

GAZETTE

LGKZNG15-2014-FEB

REGION: ALL

1) Application Number: APP0001069	2) Gazette Number: LGKZNG15-2014-FEB
3) Applicant: ME MZOTHO ID NO. 4610055343083 Association: IZINGOLWENI TAXI OWNERS ASSOCIATION	4) Applicant Address: PO BOX 248 IZINGOLWENI 4260
5) Existing Licence Holder: NOT APPLICABLE ID NO. NOT APPLICABLE	6) Existing Licence Holder Address: NOT APPLICABLE
7) Type of application: NEW OPERATING LICENCE	8) Operating Licence Number: LKNKZN0116679
9) Vehicle Type: MOTORCAR	10) 1 x 15 (SEATED) + 0 (STANDING)
11) Region: UGU-OGWINI	
12.1	APPROVED ROUTES IZINGOLWENI TAXI ASSOCIATION ROUTE 1 – IZINGOLWENI TO GCILIMA BAMBULA From approved Taxi Rank in Izingolweni, into P284. Proceed along P284 into approved Taxi Rank Bambula Taxi Rank, turn left to P732 road to Gcilima Taxi Rank, offload, load and return along the forward route in reverse.
12.2	ROUTE 2 – IZINGOLWENI TO CHIBINI From approved Taxi Rank in Izingolweni turn right into P284, into N2, turn left into P58, to Chibini Taxi Rank. Offload, load and return along the forward route in reverse.
12.3	ROUTE 3 – IZINGOLWENI TO DURBAN From approved Taxi Rank in Izingolweni, turn left into N2-22, and turn left into M4. Proceed along M4 to Durban approved Taxi Rank. Offload, load and return along the forward route in reverse.
12.4	ROUTE 4 – IZINGOLWENI TO EDEN STORE From Izingolweni Taxi Rank take P284 to Eden Store approved Taxi Rank. Offload, load and return along the forward route in reverse.
12.5	ROUTE 5 – IZINGOLWENI TO HARDING From Izingolweni Taxi Rank turn left to N2-22. Proceed along N2-22 into Harding Taxi Rank. Offload, load and return along the forward route in reverse.
12.6	ROUTE 6 – IZINGOLWENI TO MARGATE From Izingolweni Taxi Rank take P284 and turn left to P732 and straight to Margate Taxi Rank and return along the same route.
12.7	ROUTE 7 – IZINGOLWENI TO BIZANA TAXI RANK From Izingolweni Taxi Rank take P284, turn left to P57 road and into Bizana Taxi Rank. Offload, load and return along the forward route in reverse.
12.8	ROUTE 9 IZINGOLWENI TO PORT SHEPSTONE TAXI RANK From Izingolweni Taxi Rank take P284, then turn left to N2-22 straight through to Port Shepstone Taxi Rank and return along the same route
12.9	ROUTE 10 – IZINGOLWENI TO THONJENI / MAHLABATHINI From Izingolweni Taxi Rank, turn left to N2-22, turn right to D860 to Thonjeni / Mahlabathini and return along the same route.
12.10	ROUTE 11 – IZINGOLWENI TO THUNGWA TAXI RANK From Izingolweni Taxi Rank turn left to N2-22, turn right to D1084 to Thungwa Taxi Rank. Offload, load and return along the forward route in reverse.



transport

Department:
Transport
Province of KwaZulu-Natal

GAZETTE

LGKZNG15-2014-FEB

REGION: ALL

1) Application Number: APP0001072	2) Gazette Number: LGKZNG15-2014-FEB
3) Applicant: ROSE MTSALI ID NO. 5712281005087 Association: B-RANK TAXI ASSOCIATION	4) Applicant Address: P.O.BOX 2244 EMPANGENI 3880
5) Existing Licence Holder: NOT APPLICABLE ID NO. NOT APPLICABLE	6) Existing Licence Holder Address: NOT APPLICABLE
7) Type of application: NEW OPERATING LICENCE	8) Operating Licence Number: NOT AVAILABLE
9) Vehicle Type: MINIBUS	10) 1 x 15 (SEATED) + 0 (STANDING)
11) Region: UTHUNGULU	
12.1	ROUTE 2 FROM B-RANK TO STANGER From B-Rank in Empangeni along Tanner Road into and proceed with R102 until reaching Gingindlovu, turn left into R66 and turn right to R102, turn right with R74 and turn left to King Shaka Road, turn left into Link Road, turn right to Balcomb Road, turn right again into the Stanger Rank. From Stanger turn left to Balcomb Road and turn right to R102 and return with the same routes.
12.2	ROUTE 3 FROM B-RANK TO MANDINI From B-Rank Taxi Rank in Empangeni to and along Tanner Road turn into R102 and turn into R66 and turn right to join R102 again turn right into Sithebe and proceed to Mandini. Turn into White Street pass Sundumbili and proceed to Mandini Taxi Rank. From Mandini Taxi Rank turn right to join White Street and turn left into R258 to R102, turn left at R102 and return along the same route to B-Rank.
12.3	ROUTE 4 FROM B-RANK TO GINGINDLOVU From B-Rank Taxi Rank in Empangeni to and along Tanner Road and proceed to R102 turn left at R66 and turn right to R102 again and turn right to Gingindlovu Taxi Rank return with the same route to B-Rank.
12.4	ROUTE 5 FROM B-RANK TO MHLATHUZE VILLAGE From B-Rank in Empangeni turn left into Tanner Road and proceed to join Ngwelezane Road, turn right with Inkanyamba Road to Mhlathuze Village, and return with the same routes to B-Rank
12.5	ROUTE 6 FROM B-RANK TO LOT 63 From B-Rank at Empangeni turn right to join Tanner Road and proceed left to join R34 to Central Park, Loffheim and turn right at the robot, then left to R34 to A-Rank and proceed to Lot 63 and return along the same route to B-Rank.
12.6	ROUTE 7 FROM B-RANK TO MTUBATUBA From B-Rank Taxi Rank in Empangeni, turn right to Tanner Road and proceed and turn left to join R34 at the robot, turn right R102, join N2 from the South and turn right to R615 to Mtuba, turn right to Inkosi Mtubatuba Road and proceed to Mtubatuba Taxi Rank and return along the same route to B-Rank.
12.7	ROUTE 8 B-RANK TO MBAZWANA From B-Rank Taxi Rank in Empangeni turn to Tanner Road and left to join R34 at Robot, turn right to R102, join N2 from South and proceed to Hluhluwe off-ramp and join R22 to Mbazwana and turn right to Mbazwana Taxi Rank return along the same route to B-Rank
12.8	ROUTE 9 FROM B-RANK TO MKHUZE From B-Rank Taxi Rank in Empangeni turn right to Tanner Road and proceed and turn left to join R34 at the robot turn right to R102, join N2 from the South and proceed to Mkhuze Taxi Rank and return along the same route to B-Rank
12.9	Route 10 FROM B-RANK TO PONGOLA From B-Rank Taxi Rank in Empangeni turn right to Tanner Road and proceed and turn left to join R34 at the robot, turn right to R102 proceed and follow N2 from the South and proceed to Gogela, turn around and proceed along the N2, right into R29 to Phongola Taxi Rank, return along the same route to B-Rank
12.10	Route 11 FROM B-RANK TO HLABISA From B-Rank Taxi Rank in Empangeni turn right to join Tanner Road and proceed and turn left to join R34 at the robot turn right and join N2 North and turn left at Nkobide to join R618 to Hlabisa Taxi Rank, and return with the same routes
12.11	Route 12 FROM B-RANK TO NONGOMA From B-Rank in Empangeni turn right to Tanner Road and proceed and turn left to join R34 at the robots turn right join R102 proceed and join N2 North, at Nkadibe turn left and join R618 through Hlabisa straight to Nongoma, proceed along R66 to Ulundi and turn left to join R34, proceed through Melmoth and turn left at Nkwaline continue with R34 and proceed to B-Rank Taxi Rank
12.12	Route 13 FROM B-RANK TO RICHARDS BAY CBD From B-Rank in Empangeni turn right and proceed to and along Tanner Road straight to R34, turn right into R34 and proceed, turn left to Alumina Allee pass Alton Café and come back joining Bullion Boulevard straight and turn left to go towards the North, and return along Bullion Boulevard to R34 and proceed with the same routes to B-Rank
12.13	ROUTE 14 FROM B-RANK TO RICHARDSBAY MEERENSEE From B-Rank Taxi Rank in Empangeni turn right to join Tanner Road and turn right to R34 straight to Richards Bay Taxi Rank and return along R34, pass Alkanstrand Beach and Alboretum and proceed straight to B-Rank at Empangeni along the same route



transport

Department:
Transport
Province of KwaZulu-Natal

GAZETTE

LGKZNG15-2014-FEB

REGION: ALL

12.14	<p>CONDITIONS</p> <ol style="list-style-type: none"> 1. PASSENGERS MAY BE PICKED UP AND OR SET DOWN ON, ONLY AT DESIGNATED TAXI RANK OR TAXI STOPS WHICH SHALL EXCLUDE BUS STOPS 2. ON THE INBOUND TRIP TO DURBAN, NO PASSENGERS MAY BE PICKED UP EN ROUTE FROM THE N2, UNTIL REACHING THE DURBAN TAXI RANK 3. ON THE RETURN TRIP TO B-RANK EMPANGENI, NO PASSENGERS MAY BE SET DOWN UNTIL LEAVING THE N2 4. ENTRY OR RANKING ON PRIVATE PROPERTY IS NOT PERMITTED WITHOUT WRITTEN PERMISSION OF THE LANDLORD, A COPY OF WHICH MUST BE SUPPLIED TO THE BOARD 5. WITHOUT HAVING ENTERED INTO AN AGREEMENT WITH OTHER OPERATORS ON A COMMON ROUTE, AS CONTEMPLATED BY SECTION 88(2)(B) OF ACT 22 OF 2000, THE PICKING UP OR SETTING DOWN OF PASSENGERS ON SUCH ROUTE IS NOT PERMITTED, A COPY OF SUCH AGREEMENT MUST BE SUPPLIED TO THE BOARD. 6. AT RANKS, WHETHER ON -STREET OR OFF - STREET, ONLY THE TAXIS THAT CAN BE ACCOMMODATED IN THE DEMARCATED AREA MAY OCCUPY THE RANK, EXCESS VEHICLES MUST HOLD ELSEWHERE AT DESIGNATED HOLDING AREAS
12.15	<p>Route 1 From B-Rank to Durban From B-Rank in Empangeni along Tanner Road, turn right into R102, at Mtunzini Garage turn left into Road 297 and turn right into and proceed with N2 to join M4 Ballito or Mount Edgecombe on ramp and proceed to Durban turn right into Argyle Road and turn left to Umgeni Road (R102), turn right into Leopold Street and proceed to Warwick Avenue and off-load, proceed with Warwick Avenue, right into Alice Street, turn left into Osborne Road o Rank 35 return from Osborne Road Rank and turn right First Avenue and proceed with right hand side into Stanford Hill Road, turn right to Argyle Road and proceed, turn left and join M4 then left M4 to join N2 and return to B-Rank along the same routes</p>
12.16	<p>Route 15 FROM B-RANK TO MANGUZA From B-Rank Taxi Rank in Empangeni turn right to join Tanner Road and proceed and turn left to join R34 at the robot, turn right to join R102 proceed straight and join the N2 from the South proceed along N2 and turn right to join P522/1 to Bhambanana, turn right to join P522/2 to Phelandaba on the Chele to join R22 from Mbazwana and proceed along R22 to Manguza Taxi Rank we return with R22 via Mbazwana, Hluhluwe and join N2 straight with the same Route.</p>
12.17	<p>Route 15 FROM B-RANK TO MANGUZA From B-Rank Taxi Rank in Empangeni turn right to join Tanner Road and proceed and turn left to join R34 at the robot, turn right to join R102 proceed straight and join the N2 from the South proceed along N2 and turn right to join P522/1 to Bhambanana, turn right to join P522/2 to Phelandaba on the Chele to join R22 from Mbazwana and proceed along R22 to Manguza Taxi Rank we return with R22 via Mbazwana, Hluhluwe and join N2 straight with the same Route.</p>



transport

Department:
Transport
Province of KwaZulu-Natal

GAZETTE

LGKZNG15-2014-FEB

REGION: ALL

- | | |
|---|--|
| <p>1) Application Number: APP0001082</p> <p>3) Applicant: MALUNGELO WISDOM MTOLO
ID NO. 5804035769082
Association: KWANDENGEZI TAXI OWNERS ASSOCIATION</p> <p>5) Existing Licence Holder: NOT APPLICABLE
ID NO. NOT APPLICABLE</p> <p>7) Type of application: NEW OPERATING LICENCE</p> <p>9) Vehicle Type: MINIBUS</p> <p>11) Region: DURBAN WEST</p> | <p>2) Gazette Number: LGKZNG15-2014-FEB</p> <p>4) Applicant Address:
5442 MASIMANGA ROAD
LAMONTVILLE
4027</p> <p>6) Existing Licence Holder Address:
NOT APPLICABLE</p> <p>8) Operating Licence Number: LKNKZN015616</p> <p>10) 1 x 15 (SEATED) + 0 (STANDING)</p> |
|---|--|

- | | |
|-------------|---|
| <p>12.1</p> | <p>1. KWANDENGEZI TO PINETOWN AND RETURN</p> <p>1.1 From KwanDengezi Taxi Rank in Tom-Tom Road, right into and Along Old Richmond Road (MR518 which becomes MR468), turn Left into the M1, proceed into and along Richmond Road, into Westmead and back into Richmond Road, into and along Old Main Road, turn right into Anderson Street Taxi Rank in Pinetown, and return to KwanDengezi Taxi Rank generally Along the same route in the opposite direction.</p> <p>1.2 KwanDengezi to New Germany and return: From KwanDengezi Taxi Rank in Tom-Tom Road, right into and along Old Richmond Road, turn left into the M1, proceed into and along Richmond Road, into and along Old Main Road, into Crompton Street, into Shepstone Road (M32), into Eston Road and proceed to The Anderson Street Taxi Rank along Crompton Street, Lauth Road, Glenugie Road, Old Main Road into Anderson Street and return to KwanDengezi Taxi Rank generally along the same Route in the opposite direction.</p> |
| <p>12.2</p> | <p>2. KWANDENGEZI TO DURBAN AND RETURN.</p> <p>2.1 FROM KWANDENGEZI TAXI RANK IN TOM-TOM ROAD, RIGHT INTO AND ALONG OLD MAIN ROAD, INTO THE M1 WHICH BEBOMCES HIGGINSON HIGHWAY IN AN EASTERLY DIRECTION AND PROCEED INTO GRIMSBY ROAD, INTO SOUTH COAST ROAD, INTO M7, INTO UMBILO ROAD, INTO WARWICK AVENUE, INTO ALICE STREET, LEFT INTO LEOPOLD STREET AND PROCEED TO CANNONGATE TAXI RANK, AND RETURN TO KWANDE-NGEZI TAXI RANK GENERALLY ALONG THE SAME ROUTE IN THE OPPOSITE DIRECTION.</p> <p>2.2 FROM KWANDENGEZI TAXI RANK IN TOM-TOM ROAD, RIGHT INTO AND ALONG OLD RICHMOND ROAD (MR518 WHICH BECOMES MR468), TURN LEFT INTO M1, PROCEED INTO AND ALONG RICHMOND ROAD TO THE ON-RAMP TO THE N3, TURN RIGHT ONTO THE N3 AND PROCEED ALONG THE WESTERN FREEWAY (EAST) INTO OLD DUTCH ROAD, INTO ALICE STREET, INTO SOLDIERS' WAY, RIGHT INTO QUEEN STREET, INTO PINE STREET, INTO RUSSEL STREET, LEFT INTO LEOPOLD STREET AND PROCEED TO CANNONGATE TAXI RANK, AND RETURN TO KWANDE-NGEZI TAXI RANK GENERALLY ALONG THE SAME ROUTE IN THE OPPOSITE DIRECTION.</p> |



transport

Department:
Transport
Province of KwaZulu-Natal

GAZETTE

LGKZNG15-2014-FEB

REGION: ALL

1) Application Number: APP0001105	2) Gazette Number: LGKZNG15-2014-FEB
3) Applicant: ZIMIPHI HLOPHE ID NO. 5110040185086 Association: NTSHONGWENI TAXI ASSOCIATION	4) Applicant Address: P.O.BOX 121 ST WENDOLINS 3609
5) Existing Licence Holder: NOT APPLICABLE ID NO. NOT APPLICABLE	6) Existing Licence Holder Address: NOT APPLICABLE
7) Type of application: NEW OPERATING LICENCE	8) Operating Licence Number: LKNKZN0118239
9) Vehicle Type: MINIBUS	10) 1 x 14 (SEATED) + 0 (STANDING)
11) Region: DURBAN WEST	
12.1	<p>NTSHONGWENI - PINETOWN: From Ntshongweni Taxi rank, left into D210 Ntshongweni Road pass Mncadodo Bridge, left into D359, right into P551 becoming Kassier Road, left turn P454 / J.B. McIntosh Road Summerveld and return back into Kassier Road, pass N3 Bridge, pass Polo Pony Garage, pass M13, left turn into Fraser Road and back, proceed along Kassier Road and to Assagay and Hillcrest, right turn into R103/ Old Main Road, right turn into Azalia Road to Petrol Filling Station (pick up and drop off) and proceed, left into Margarets Street right into R103/ Old Main Road, left turn into M13 From Kassier Road right turn into M13, left turn off ramp into Shongweni Road into Hillcrest turn around Azalia Road left into R103/ Old Main Road, left turn into M13, pass Everton, Gillits, pass Maytime Stores Kloof, left turn into Village Road, right on - ramp into M13, left turn into M31/Old Main Road, right turn into Anderson Road and right into Anderson Road Taxi rank, pick and drop and return along the same route in reverse.</p> <p>1.2.ALTERNATIVE ROUTE From M13 Kloof Area turn into Pioneer Road, into Wyebank Road (M39), right turn into Glamis Road (M39), right turn into Bosse Street, right turn into Bohmer Road, straight into High Street, right turn into Campbell Road, becoming Glenugie Road, right into Kings Road right turn into M13/ Old Main Road, left turn into Anderson Road and right into Anderson Road Taxi Rank and return along the same route in reverse. BUX FARM TO PINETOWN From Bux Farm Taxi Rank, right turn into D755, right turn into Cliffdale Road/ P504, left turn into Kassier Road and proceed to Pinetown along all mentioned routes as per 1.1 to</p>
12.2	<p>NTSHONGWENI TO HAMMERSDALE Ntshongweni to Kelly Road Taxi rank, Hammersdale direct, along Mpumalanga/Hammersdale Main Road direct and return. 1.2 above, and return.</p>
12.3	<p>CONDITIONS:</p> <ol style="list-style-type: none"> 1. Passengers May Be Picked Up And/ Or Set Down Only At Designated Taxi Rank Or Taxi Stop, Which Shall Exclude Bus Stops." 2. On The In Bound Trip To Pinetown, No Passengers May Be Picked Up En Route From Entering The R103, Until Reaching The Anderson Road Taxi Rank. 3. On The Return Trip To Ntshongweni , No Passengers May Be Set Down Until Leaving The R103. 4. Entry Or Ranking On Private Property Is Not Permitted Without Written Permission Of The Landlord, A Copy Of Which Must Be Supplied To The Board. 5. Without Having Entered Into An Agreement With Other Operators On A Common Route, As Contemplated By Section 88(2)(B) Of Act 22 Of 2000, The Picking Up Or Setting Down Of Passengers On Such Route Is Not Permitted. A Copy Of Such Agreement Must Be Supplied To The Board. 6. At Ranks, Whether On - Street Or Off - Street, Only The Taxis That Can Be Accommodated In The Demarcated Area May Occupy The Rank, Excess Vehicles Must Hold Elsewhere At Designated Holding Areas. 7. Rank Permits Or Letters Of Authority Must Be Produced In Respect Of All Ranks In Municipal Areas, In Particular Major Towns And Cities Such As Durban And Pinetown. 8. The Allocation Of Any Route Or Portion Of A Route Is Subject To The Condition That It Has Been Approved And Allocated In Good Faith And That Such Route Will Be Invalid Should It Transpire That The Route Or Portion Thereof Will, Or Has Caused Conflict Due To It Having Been Approved Based On Incorrect Or False Information Supplied To The Board Or As A Result Of An Error. In Such Instance The Operating Licence Must Be Returned To The Board For Correction. 9. The Vehicle Must Be Covered By Motor Vehicle Insurance As Well As Personal Liability Insurance. 10. On The Inbound Trip To Durban No Passengers May Be Picked Up En Route From Entering The N3 Until The Approved Taxi Rank In Durban For Which A Rank Permit Must Be Produced Prior To Issue Of The Operating Licence. On The Return Trip No Passengers May Be Set Down Until Leaving The N3."



transport

Department:
Transport
Province of KwaZulu-Natal

GAZETTE

LGKZNG15-2014-FEB

REGION: ALL

12.4	<p>A. FROM NTSHONGWENI - PINETOWN.</p> <p>A.1. From Ntshongweni Taxi Rank left turn into D210 Ntshongweni Main Road pass Mncadodo bridge, left turn into D359, right turn into P551 becoming Kassier Road, left turn P9454/J.B. McIntosh Road Summerveld drop off and pick up and return back into Kassier Road, pass N3 bridge, pass Polo Poly garage drop off and pick up, pass M13 bridge drop off and pick up, left turn into Fraser road drop off and pick up and back, proceed along kassier road pass Assagay and Hillcrest right turn into R103/Old Main Road, right turn into Alalia Road and pass into Inanda Road Hillcrest Taxi Rank drop off and pick up proceed along R103/Old Main Road, left turn into M13 Emberton stop drop off and pick up, and proceed along M13 to Pinetown pass Elverstone stop drop off and pick up, Gillitts stop off and pick up, Maytime stop drop off and pick up, Kloof Village road off ramp drop off and pick up, from M13 left turn into M31/Old Main Road, right turn into Anderson Road Road Taxi Rank drop off and pick up and return back same routes pick up and drop off.</p> <p>A.2. pass Kassier Road, right turn into M13 on ramp drop off and pick up, proceed straight pass Elverstone drop off and pick up, Gillitts drop off and pick up, pass Maytime stop drop off and pick up, pass Kloof Village road off ramp drop off and pick up, left turn into Village Road OR proceed straight right into on ramp into M13, left turn into M31/Old Main Road, right turn into Anderson Road and right into Anderson Taxi Rank, pick up and drop off all stop and where not inconveniencing other Road users, and return back on the same routes drop off and pick up.</p> <p>A.3. FROM NTSHONGWENI TO PINETOWN AND RETURN TO ALTERNATIVE ROUTES</p> <p>1. From Ntshongweni Taxi Rank, left into D210 Ntshongweni Main Road pass Mncadodo bridge, left turn into D359, right into P551 becoming Kassier Road Summerveld, right turn into N3 on ramp, pass Mariannhill Toll Plaza, left turn into M1/Old Richmond Road, pass Weastmead Road, pass Circuit Road, pass Malcolm Road, pass Old Richmond Road proceed to Old Main Road and right to Anderson Road Taxi Rank. Also drop off and pick up to all stop and where is not inconveniencing other Road users and return on the same routes.</p>
12.5	<p>B. FROM BUX FARM VIA SUMMERVELD TO PINETOWN AND RETURN.</p> <p>From Bux Farm Taxi Rank, right turn into D755, right into Cliffdale Road, P504 pass Peacevale, left turn into Kassier Road, right into R103 drop drop off and pick up at Hillcrest Inanda Road Tax Rank, left into M13 off ramp drop off and pick up and proceed to Pinetown via all mentioned routes pick up and drop off Gillitts spot, everstone stop, Maytime stop, Kloof Village road off ramp, Pioneer Road off ramp and proceed along M13, left into M1 Old Main Road right into Anderson Road Pinetown Tax Rank drop off and pick up and returned the same routes to Bux Farm via Summereld. From Bux Farm Taxi Rank, right turn into D775, proceed into P504 Cliffdale Road, into Peacevale under the N3 Bridge left turn into P385, pass Caltex filling station left into Underson Road, right turn into Van Eck Road, pick up and drop off to all above mentioned routes to all above mentioned routes to and return back to Kelly Road Taxi Rank and returned.</p>
12.6	<p>E. FROM NTSHONGWENI TO HAMMARSDALE & RETURN</p> <p>From Ntshongweni Taxi Rank, right turn into D210 Ntshongweni Main Road, pass Mathe Store, Luthuli Store, Kwashengu, Ekwandeni, pass Emalangen Cemetery, pass Erasteni where Ntshongweni area ends and Ntshongweni Main Road ends, becoming Sibisi Road, proceed pass Unit 6 as it begins, no picking up of passengers drop off only, pass first Traffic Circle, pass Magistrate Court, turn right into Buthelezi Road, right turn into Hammersdale Old Main Road, right turn into Kelly Road Taxi Rank, and return to Ntshongweni.</p> <p>ALTERNATIVE 1</p> <p>AE.2. along Ntshongweni Main Road, pass Mathe Store, Luthuli Store, Kwabhengu, Emalangen, right turn into unnamed Road becoming Buckam Road, pass Lubex Factory, right turn into Hammersdale Main Road, left into Rainbow chicken factory, return back to Hammersdale Main Road, right turn into Kelly Road Taxi Rank, drop off pick up to all abovementioned routes and returned same routes.</p>
12.7	<p>G. FROM NTSHONGWENI TO DURBAN AND RETURN</p> <p>G.1. From Ntshongweni Taxi rank, left turn into D210 Ntshongweni Main Road, pass Mncadodo Bridge, pass D359 becoming P551, into Kassier Road, pass P454 Summerveld, right turn into M13 Old Main Road pass Elverstone, Gillitts, Maytime Store, Kloof Village Road, proceed into M13, left turn into Berea Road North, pass Musgrave Road, proceed to Berea Road right turn into Unuversity Avenue Taxi Rank (Rank 142) drop off only the route. No picking up passengers</p> <p>ALTERNATIVE</p> <p>G.2. FROM NTSHONGWENI TO DURBAN AND RETURN:</p> <p>left turn into D210/Ntshongweni Main Road, pass Mncadodo bridge, right turn into P551, becoming Kassier Road, pass Summerveld, right turn into N3 on ramp, pass Marrianhill Toll Plaza, no picking up or drop off along N3, right turn into Spine Road drop off at Pavilion Centre and return to Durban N3 left turn into Berea Road, pass Musgrave Road, right turn into University Avenue Taxi Rank and returned to Ntshongweni.</p>



transport

Department:
Transport
Province of KwaZulu-Natal

GAZETTE

LGKZNG15-2014-FEB

REGION: ALL

1) Application Number: APP0001106	2) Gazette Number: LGKZNG15-2014-FEB
3) Applicant: SP NDLOVU ID NO. 6911085324087 Association: MAFKATHINI HAZA MGWAGWA TAXI ASSOC.	4) Applicant Address: PO BOX 13475 MERRIVALE 3291
5) Existing Licence Holder: NOT APPLICABLE ID NO. NOT APPLICABLE	6) Existing Licence Holder Address: NOT APPLICABLE
7) Type of application: NEW OPERATING LICENCE	8) Operating Licence Number: LKNKZN0114710
9) Vehicle Type: MINIBUS	10) 1 x 15 (SEATED) + 0 (STANDING)
11) Region: UMGUNGUNDLOVU	
12.1	MAFAKATHINI - HOWICK INBOUND: FROM (ORIGINAL): Mafakathini - mkhize - D1122/D1133 (KPV0005) TO (Destination): somme strett RankBell to Harvard (KPH 0003)
12.2	3. MGWAGWA-HOWICK IN BOUND From (original): Mgwagwa-Silinto P390-P402(KPV0014)To (Destination):Somme Street Rank-Bell to Harvard (KPH003)ROUT P390,D1129(to dulela-KPV0021),return D1129,P390, KwaShifu (KPH0069),P390,Chris Hani,MR135, R103Main, Morling, Somme OUTBOUND From (Original): Somme Street Rank-Bell to Harvard (KPH0003)To Destination)Mgwagwa-Silinto P390-P402 (KPV0014)ROUT :Somme .Bell Main,R103,MR135,Chris Hani, P390, KwaShifu(KPH0069), P390, D1129 (to Dulela-KPV0021), return D1129,P390
12.3	MGWAGWA - PIETERMARITZBURG INBOUND: From (original): Mgwagwa Silinto P390- P402 (KPV0014) To (Destination): Hossen Haffeeje (Berg) strRank No.3 Paton tp James (KPC0026) ROUTe: P390,D1129 (to Dulela KPV0021), return D1129 P390,KwaShifu (KPH0069), P390, Chris Hani, MR135, R103, Zeederber, N3, Town Bush, Chatterton Boshoff, Langalibalele, Ritief, Hossen Haffeeje (Berg)OUTBOUND: From (Original): Hossen Haffeeje (Berg) Str Rank No.3-Paton to James (KPC0026) TO (Destination): Mgwagwa-Silinto P390-P402 (KPV0014)ROUTe : Hossen Haffeeje (Berg) Str Masukwana (East), Church, Greytown. N3, Zeederberg, R103, MR135, Chris Hani, KP390 KwaShifu (KPH0069), P390, D1129 (to Dulela-KPV0021), return D1129, P390 ALTERATE ROUTINGS INBOUND: A: P390,D1129 (to Dulela-KPV0021), return D1139, P390 KwaShifu (KPH0069), P390, Chris Hani, MR139, R103, Zeederberg, N3, Cedara Interchange, N3, Hilton College Interchange, N3,Town Bush, Chatterton, Boshoff, Langalibalele, Ritief, Hossen Haffeeje (Berg).



transport

Department:
Transport
Province of KwaZulu-Natal

GAZETTE

LGKZNG15-2014-FEB

REGION: ALL

1) Application Number: APP0000941	2) Gazette Number: LGKZNG15-2014-FEB
3) Applicant: VEZI AARON MAJOLA ID NO. 4903305592082 Association: A RANK TAXI ASSOCIATION	4) Applicant Address: PO BOX 7495 EMPANGENI 3880
5) Existing Licence Holder: NOT APPLICABLE ID NO. NOT APPLICABLE	6) Existing Licence Holder Address: NOT APPLICABLE
7) Type of application: NEW OPERATING LICENCE	8) Operating Licence Number: NOT AVAILABLE
9) Vehicle Type: MINIBUS	10) 1 x 15 (SEATED) + 0 (STANDING)
11) Region: UTHUNGULU	
12.1	<p>CONDITIONS/RESTRICTIONS</p> <p>1.Passengers may be picked up and/or set down only at designated Taxi Rank or Taxi Stop, which shall exclude Bus Stops.</p> <p>2.Entry or ranking on private property is not permitted without permission of the Landlord, a copy of which must be supplied to the Board before issue operating license.</p> <p>3.Without having entered into an agreement with other operators on a common route, as contemplated by section 88 (2) (B) of Act 22 of 2000, the picking up or setting down of passengers on such route is not permitted. A copy of such agreement must be supplied to the Board.</p> <p>4.At ranks, whether on -street or off-street, only the taxis that can be accommodated in the demarcated area may occupy the rank, excess vehicles must hold elsewhere at designated holding areas.</p> <p>5.Rank permits or letters of authority must be produced in respect of all ranks in municipal arrears, in particular major towns and cities.</p> <p>6.The allocation of any route or portion of a route is subject to the condition that it has been approved and allocated in good faith and that such route will be invalid should it transpire that the route or portion thereof will, or has caused conflict due to it having been approved based on incorrect or false information supplied to the Board or as a result of an error. In such instance the operating license must be returned to the Board for correction.</p> <p>7.The vehicle must be covered by motor vehicle insurance as well as personal liability insurance.</p>
12.2	ROUTE 1From Approved A-Rank into R34, into John Ross Highway to Richardsbay C.B.D. approved Taxi Rank, return with passengers.
12.3	ROUTE 2 From approved A-Rank into R34, into R66 into Osborn Road to Eshowe rank pick and drop and return with passengers
12.4	ROUTE 3 From approved A-Rank into R34 into Piet Retief into Rekenholdm into Victoria Street to Melmoth Rank pick and drop and return with passengers
12.5	ROUTE 4 From approved A-Rank R34 into East Street into Church Street into Vryheid Plaza pick and drop and return with passengers
12.6	ROUTE 5 From approved A-Rank into R34 into NII Kerk hand into Voortrekker & proceed to Newcastle Taxi Rank and return with passengers.
12.7	ROUTE 7 From approved A-Rank R34, N2, M27, M4, R102, M17 to Durban Station and pass Berea and return with passengers
12.8	ROUTE 8 From approved A-Rank R34, R68 Forth Lious Babanangu into Nquthu Taxi Rank to Empangeni with Passengers.
12.9	ROUTE 9 From approved A-Rank R34, Piet Retief, R226, P503, to Nkandla and return with passengers.

**transport**

Department:
Transport
Province of KwaZulu-Natal

GAZETTE

LGKZNG15-2014-FEB

REGION: ALL

12.10	ROUTE 10 From Approved A-Rank R34, Bryn Street into OK Bazaar Handson Road, Tanner Road, N2 pass Gingindlovu and proceed to Mandeni Taxi Rank and return with passengers.
12.11	ROUTE 11 From approved A-Rank R34, Biyela Street, Bryn Street, OK Bazaar, Handson Road, Tanner Road, N2, pass Gingindlovu pass Mandeni pass Tugela, Maphumulo pass Greytown along R74 pass Mooi-River along R622, R103, Diamond Road, Harding Street, Alexander Street to Estcourt and return with passengers.
12.12	ROUTE 12 From approve A-Rank R34 Biyela Street, Bryn Street, OK Bazaar, Union Street, Z.S. M Road N2 pass Nseleni into R102 pass Mtubatuba along P237 pass Hluhluwe and proceed to Mkuze and return with passengers



transport

Department:
Transport
Province of KwaZulu-Natal

GAZETTE

LGKZNG15-2014-FEB

REGION: ALL

1) Application Number: APP0001035	2) Gazette Number: LGKZNG15-2014-FEB
3) Applicant: NB NXELE ID NO. 8410241509085 Association: PATA TAXI ASSOCIATION	4) Applicant Address: PO BOX 8126 KWA-PATA PIETERMARITZBURG 3200
5) Existing Licence Holder: NOT APPLICABLE ID NO. NOT APPLICABLE	6) Existing Licence Holder Address: NOT APPLICABLE
7) Type of application: NEW OPERATING LICENCE	8) Operating Licence Number: NOT AVAILABLE
9) Vehicle Type: MINIBUS	10) 1 x 13 (SEATED) + 0 (STANDING)
11) Region: UMGUNGUNDLOVU	
12.1	<p>ROUTE 1. FLATS INBOUND: From (Origin): Pata Taxi Terminal/S1 (KPE0153) To (Destination): Pietermaritz: Bourke-Slatte (KPC0018) ROUTE: Politique, S1, S18, S108, return S18, S1, Politique, Mount Partridge, Route 13, MR7, Moses Mabhida (Edendale), Langalibalele (Longmarket), Retief, Pietermaritz, Slatte OUTBOUND: From (Origin): Pietermaritz: Bourke-Slatte (KPC0018) To (Destination): Pata taxi Terminal/S (KPE0153) ROUTE: Pietermaritz, Pine, Moses Mabhida (Edendale) MR7, Route 13, Mount Partridge, Politique ALTERNATIVE ROUTING OUTBOUND A: Pietermaritz, West Street Bus/Taxi Station, West, Loop. Moses Mabhida (Edendale), MR7, Route13, Mount Partridge, Politique B: Pietermaritz, West Street Bus/Taxi Station, West, Burger, Moses Mabhida (Edendale), MR7, Route 13, Mount Partridge, Politique C: Pietermaritz, West Street Bus/Taxi Station, West, Prince Alfred, Campsdrift, Moses Mabhida (Edendale), MR7, Route13, Mount Partridge, Politique RESTRICTION: Along Route 13, only off-loading of passengers is permitted. The loading of passengers along this section of the route is not permitted. SPECIAL CONDITIONS None DISPUTES AGAINST PATA TAXI ASSOCIATION By Azalea Taxi Association</p>



transport

Department:
Transport
Province of KwaZulu-Natal

GAZETTE

LGKZNG15-2014-FEB

REGION: ALL

12.2	<p>ROUTE 2. MALUKAZI</p> <p>INBOUND: From (Origin): Pata Taxi Terminal/S1 (KPE0153) To (Destination): Pietermaritz: Bourke-Slatte (KPC0018)</p> <p>ROUTE: Politique, V680, V686, return V686, V680 (to Bridge), Return V680, Politique, H1, return H1, Politique, Mount Patridge, Route 13, MR7, Moses Mabhida (Edendale), Langalibalele (Longmarket), Retief, Pietermaritz, Slatte</p> <p>OUTBOUND: From (Origin): Pietermaritz: Bourke-Slatte (KPC0018) To (Destination): Pata Taxi Terminal/S1 (KPE0153)</p> <p>ROUTE: Pietermaritz, Pine, Moses Mabhida (Edendale), MR7, Route 13, Mount Patridge, Politique, V680 (to Bridge) Return V680, V686, return V686, V680, Politique, H1, Politique</p> <p>ALTERNATIVE ROUTINGS</p> <p>OUTBOUND</p> <p>A. Pietermaritz, West Street Bus/Taxi Station, West, Loop, Moses Mabhida (Edendale), MR7, Route 13, Mount Patridge, Politique, V680 (to Bridge) Return V680, V686, return V686, V680, Politique, H1, return H1, Politique</p> <p>B. Pietermaritz, West Street Bus/Taxi Station, West, Burger, Moses Mabhida (Edendale), MR7, Route 13, Mount Patridge, Politique, V680 (to bridge) Return V680, V686, return V686, V680, Politique, H1, return H1, Politique</p> <p>C. Pietermaritz, West Street/Taxistation, West, Prince Alfred, Campsdrift, Moses Mabhida (Edendale), MR7, Route 13, Mount Patridge, Politique, V680 (to Bridge), return V680, V686, return V686, V680, Politique, H1 Return H1, Politique</p> <p>RESTRICTIONS: Along Route 13, only off-loading of passengers is permitted. The loading of passengers along this section of the route is not permitted.</p> <p>SPECIAL CONDITIONS: NONE</p> <p>DISPUTES AGAINST PATA TAXI ASSOCIATION By Dambuza Taxi Association</p>
------	--



transport

Department:
Transport
Province of KwaZulu-Natal

GAZETTE

LGKZNG15-2014-FEB

REGION: ALL

12.3	<p>ROUTE 3. WATERCAN INBOUND From (Origin): Pata Taxi Terminus/S1 (KPE0153) To (Destination): Pietermaritz: Bourke-Slatte (KPC0018) ROUTE: Politique to Azalea Unit S (Watercan) –Politique Road (KPE0162), return Politique, Mount Patridge, Route 13, MR7, Moses Mabhid (Edendale), Langalibalele (Longmarket), Retief, Pietermaritz, Slatte</p> <p>OUTBOUND: From (Origin): Pietermaritz: Bourke-Slatte (KPC0018) To (Destination): Pata taxi Terminal/S1 (KPE0153) ROUTE: Pietermaritz, Pine, Moses Mabhid (Edendale), MR7, Route 13, Mount Patridge, Politique</p> <p>ALTERNATIVE ROUTING: INBOUND A: Politique, S1, Y957, Politique to Azalea Unit S (Watercan)- Politique Road (KPE 0162), return Politique, Mount Patridge, Route 13, MR7, Moses Mabhid (Edendale), Langalibalele (Longmarket) Retief, Pietermaritz, Slatte OUTBOUND A: Pietermaritz, West Street Bus/Taxi station, West, Loop, Moses Mabhid (Edendale) MR7 Route 13, Mount Patridge, Politique B: Pietermaritz, West Street Bus/ Taxi Station, West, Burger, Moses Mabhid (Edendale) Route 13, Mount Partridge, Politique C: Pietermaritz, West Street Bus/Taxi Station, West, Prince Alfred, Campsdrift, Moses Mabhid (Edendale), MR7, Route 13, Mount Patridge, Politique</p> <p>RESTRICTIONS: Along Route 13, only off-loading of passengers is permitted. The loading of passengers along this section of the route is not permitted.</p> <p>SPECIAL CONDITIONS: None</p> <p>DISPUTES AGAINST PATA TAXI ASSOCIATION None</p>
12.4	<p>ROUTE 4 VUBAMASI INBOUND From (Origin): Pata Taxi Terminus/S1 (KPE0153) To (Destination): Pietermaritz: Bourke-Slatte (KPC0018) ROUTE: Politique, S1, Y911, Y912, Y910, Y906, S1, Politique, Mount Patridge, route 13, MR7, Moses Mabhid (Edendale) angalibalele (Longmarket) Retief, Pietermaritz, Slatte</p> <p>OUTBOUND: From (Origin): Pietermaritz: Bourke-Slatte (KPC0018) To (Destination): Pata taxi Terminus/S1 (KPE0153) ROUTE: Pietermaritz, Pine, Moses Mabhid (Edendale), MR7 Route 13, Mount Patridge, Politique</p> <p>ALTERNATIVE ROUTING: INBOUND A: Politique, S1, Y957, Politique, Mount Patridge, Route 13 MR7, Moses Mabhid (Edendale), Langalibalele (Longmarket) Retief, Pietermaritz, Slatte OUTBOUND: A: Pietermaritz, West Street Bus/Taxi Station, West, Loop, Moses Mabhid (Edendale), MR7 Route 13, Mount Partridge, Politique B: Pietermaritz, West Street Bus/Taxi Station, West, Burger, Moses Mabhid (Edendale), MR7, Route 13, Mount Partridge, Politique C: Pietermaritz, west Street Bus/Taxi Station, west Station, West, Prince Alfred, Campdrift, Moses Mmabhid (Edendale), MR7, Route 13 Mount Partridge, Politique</p> <p>RESTRICTIONS:</p>



transport

Department:
Transport
Province of KwaZulu-Natal

GAZETTE

LGKZNG15-2014-FEB

REGION: ALL

12.5	<p>ROUTE 5 BONGUDUNGA INBOUND From (Origin): Pata Taxi Terminus/S1 (KPE0153) To (Destination): Pietermaritz: Bourke-Slatte (KPC0018) ROUTE: Politique, S1H2 to Reservoir, return H2, Politique, Mount Partridge, Route 13, MR7, Moses Mabhida (Edendale) Langalibalele (Longmarket), Retief, Pietermaritz, Slatte OUTBOUND: From (Origin): Pietermaritz: Bourke-Slatte (KPC0018) To (Destination): Pata Taxi Terminus/S (KPE0153) ROUTE: Pietermaritz, Pine, Moses Mabhida (Edendale), MR7, Route 13, Mount Partridge, Politique</p> <p>ALTERNATIVE ROUTING: OUTBOUND A: Pietermaritz, Pine, Moses Mabhida (Edendale), MR7, Route 13, Mount Partridge, Politique B: Pietermaritz, West Street Bus/Taxi Station, West, Burger, Moses Mabhida (Edendale), MR7, Route 13, Mount Partridge, Politique C: Pietermaritz, West Street Bus/Taxi Station, West, Prince Alfred, Campsdrift, Moses Mabhida (Edendale), MR7, Route 13, Mount Partridge, Politique</p> <p>RESTRICTIONS: Along Route 13, only off-loading of passengers is permitted. The loading of passengers along this section of the route is not permitted.</p> <p>SPECIAL CONDITIONS: None</p> <p>DISPUTES AGAINST PATA TAXI ASSOCIATION None</p>
------	--



transport

Department:
Transport
Province of KwaZulu-Natal

GAZETTE

LGKZNG15-2014-FEB

REGION: ALL

1) Application Number: APP0001044	2) Gazette Number: LGKZNG15-2014-FEB
3) Applicant: MTHOKOZISI PATRICK PHILI ID NO. 7402065641087 Association: TSHELIMNYAMA MARRIANHILL TAXI ASS.	4) Applicant Address: P.O.BOX 11076 MARIANHILL PINETOWN 3601
5) Existing Licence Holder: NOT APPLICABLE ID NO. NOT APPLICABLE	6) Existing Licence Holder Address: NOT APPLICABLE
7) Type of application: NEW OPERATING LICENCE	8) Operating Licence Number: LKNKZN018596
9) Vehicle Type: MINIBUS	10) 1 x 15 (SEATED) + 0 (STANDING)
11) Region: DURBAN WEST	
12.1	FROM TSHELIMNYAMA TO WESTMEAD: From Tshelimnyama Taxi Rank drive along as stated in route 1 above. Along Richmond Road M1 turn left into Swanfield Road, left again into Aubrey Road. Left into Gillits Road and then left into Westmead Taxi Stop and return along Gillits Road, turn right into Swanfield Road and right again into Richmond Road (M1). Drive backwards to the starting point using the forward route in reverse.
12.2	FROM TSHELIMNYAMA TO DURBAN, RANK NO. 107: Using the same route in 1 above turn left into Abbot Francis Road then left again into Richmond Road (M1), right turn into an on ramp to N3 Freeway towards Durban, drive along N3 and turn left into Berea Road North, right into Botanic Gardens, left into Berea Road and turn left into Lancers Road then right into Wills Road and left into Warwick Avenue and park in Rank No.107."3.1 Return Route: "From Rank 107 along Warwick Avenue and turn left into Cannongate Road, right joining an on ramp into N3 Freeway. Proceed along and turn left on an off ramp into Richmond Road (M1) and drive back to the starting point using the same forward route in reverse.
12.3	<p>CONDITIONS: "1. NB. ALL PASSENGERS WILL BE PICKED UP AND DROPPED OF IN AREAS DESIGNATED BY ETHEKWINI MUNICIPALITY FOR SUCH PURPOSES.</p> <p>"2. NO PICK UP OF PASSENGERS WILL BE EFFECTED IN AREAS WHICH DO NOT FALL UNDER THE JURISDICTION OF THE ASSOCIATION SAVE PASSENGERS WHO ARE BEING CONVEYED DIRECTLY TO THE STARTING POINT.</p> <p>"3). PASSENGERS MAY BE PICK UP AND SET DOWN ONLY AT DESIGNATED TAXI RANK OR TAXI STOPS, WHICH SHALL EXCLUDE BUS STOPS.</p> <p>4). ENTRY OR RANKING ON PRIVATE PROPERTY IS NOT PERMITTED WITHOUT THE WRITTEN PERMISSION OF THE LANDLORD, A COPY OF WHICH MUST BE SUPPLIED TO THE BOARD.</p> <p>5). WITHOUT HAVING ENTERED INTO AN AGREEMENT WITH OTHER OPERATORS ON A COMMON ROUTE, AS CONTEMPLATED BY SECTION 88(2) (B) OF ACT 22 OF 2000, THE PICKING UP OR SETTING OF PASSENGERS ON SUCH ROUTE IS NOT PERMITTED. A COPY OF SUCH AGREEMENT MUST BE SUPPLIED TO THE BOARD.</p> <p>6). AT RANKS, WHETHER ON-STREET OR OFF-STREET, ONLY THE TAXIS THAT CAN BE ACCOMMODATED IN THE DEMARCATED AREA MAY OCCUPY THE RANK. EXCESS VEHICLES MUST HOLD ELSEWHERE.</p> <p>"7. RANK PERMITS OR LETTERS OF AUTHORITY MUST BE "PRODUCED IN RESPECT OF ALL RANKS IN MUNICIPAL AREAS, IN PARTICULAR MAJOR TOWNS AND CITIES AND IN PARTICULAR INTER-PROVINCIAL DESTINATIONS.</p> <p>"8. THE ALLOCATION OF ANY ROUTE OR PORTION OF A ROUTE IS SUBJECT TO THE CONDITION THAT IT HAS BEEN APPROVED AND ALLOCATED IN GOOD FAITH AND THAT SUCH ROUTE WILL BE INVALID SHOULD IT TRANSPIRE THAT THE ROUTE OR PORTION THEREOF WILL, OR HAS CAUSED CONFLICT DUE TO IT HAVING BEEN APPROVED BASED ON INCORRECT OR FALSE INFORMATION SUPPLIED TO THE BOARD OR AS A RESULT OF AN ERROR. IN SUCH INSTANCE THE OPERATING LICENCE MUST BE RETURNED TO THE BOARD FOR CORRECTION.</p> <p>"9. THE VEHICLE MUST BE COVERED BY MOTOR VEHICLE INSURANCE AS WELL AS PERSONAL LIABILITY INSURANCE",</p> <p>2,Estcourt - Empangeni,2202EN2207XJ10050191,KZNBRCCLDY006010,NULL,ROUTE 11.</p> <p>"ESCORT TO EMPANGENI From approved Taxi Rank in Es court in Alexandra Street, turn right into Harding Street, left into Albert Street, turn right into Drummond Road, left into R103 and left into R622, proceed toward Mooi river, turn left into R74, pass through Greytown, bypass Kranskop, bypass Sizabantu Maphumulo, passing through Stanger direct and turn left into R102, bypassing uThukela, Mandini, Gingindlovu and turn right into R66, to Empangeni, left into Turner Road, into Empangeni Rail Taxi Rank, offloading and turn into Main Road (R34), to Ok Taxi Rank, off loading and return to Main Road, into Empangeni Taxi Rank on Main</p>



transport

Department:
Transport
Province of KwaZulu-Natal

GAZETTE

LGKZNG15-2014-FEB

REGION: ALL

1) Application Number: APP0001048	2) Gazette Number: LGKZNG15-2014-FEB
3) Applicant: MTHOKOZISI PATRICK PHILI ID NO. 7402065641087 Association: TSHELIMNYAMA MARRIANHILL TAXI ASS.	4) Applicant Address: P.O.BOX 11076 MARIANHILL PINETOWN 3601
5) Existing Licence Holder: NOT APPLICABLE ID NO. NOT APPLICABLE	6) Existing Licence Holder Address: NOT APPLICABLE
7) Type of application: NEW OPERATING LICENCE	8) Operating Licence Number: LKNKZN018594
9) Vehicle Type: MINIBUS	10) 1 x 15 (SEATED) + 0 (STANDING)
11) Region: DURBAN WEST	
12.1	TSHELIMNYAMA TAXI ASSOCIATION ROUTE 11. FROM TSHELIMNYAMA TO PINETOWN, VIA EMMAUS MAWOSI:1.1 Forward Route:From Tshelimnyama Taxi Rank turn left into Abbot Francis Road, then left into Richmond Road (M1). Drive along and then turn left into Alexander Road and left into Albert Road. Right turn into Westmead Road and left into Emmaus Road. Drive along the residential area at Emmaus to a designated pick-up point/ drop-off point and proceed along Emmaus Road, turn right into Westmead Road, then left into Richmond Road becoming Old Main Road (M31). Turn right into Anderson Street and proceed to Anderson Taxi Rank in Pinetown.1.2 Return Route back to the starting point at Tshelimnyama: From Anderson Taxi Rank turn left into Anderson Street and left into Old Main Road (M31) becoming Richmond Road, drive backwards to all drop-off points using the forward route in reverse.
12.2	FROM TSHELIMNYAMA TO WESTMEAD: From Tshelimnyama Taxi Rank drive along as stated in route 1 above. Along Richmond Road M1 turn left into Swanfield Road, left again into Aubrey Road. Left into Gillits Road and then left into Westmead Taxi Stop and return along Gillits Road, turn right into Swanfield Road and right again into Richmond Road (M1). Drive backwards to the starting point using the forward route in reverse.
12.3	CONDITIONS: "1. NB. ALL PASSENGERS WILL BE PICKED UP AND DROPPED OF IN AREAS DESIGNATED BY ETHEKWINI MUNICIPALITY FOR SUCH PURPOSES. "2. NO PICK UP OF PASSENGERS WILL BE EFFECTED IN AREAS WHICH DO NOT FALL UNDER THE JURISDICTION OF THE ASSOCIATION SAVE PASSENGERS WHO ARE BEING CONVEYED DIRECTLY TO THE STARTING POINT. "3). PASSENGERS MAY BE PICK UP AND SET DOWN ONLY AT DESIGNATED TAXI RANK OR TAXI STOPS, WHICH SHALL EXCLUDE BUS STOPS. 4). ENTRY OR RANKING ON PRIVATE PROPERTY IS NOT PERMITTED WITHOUT THE WRITTEN PERMISSION OF THE LANDLORD, A COPY OF WHICH MUST BE SUPPLIED TO THE BOARD. 5). WITHOUT HAVING ENTERED INTO AN AGREEMENT WITH OTHER OPERATORS ON A COMMON ROUTE, AS CONTEMPLATED BY SECTION 88(2) (B) OF ACT 22 OF 2000, THE PICKING UP OR SETTING OF PASSENGERS ON SUCH ROUTE IS NOT PERMITTED. A COPY OF SUCH AGREEMENT MUST BE SUPPLIED TO THE BOARD. 6). AT RANKS, WHETHER ON-STREET OR OFF-STREET, ONLY THE TAXIS THAT CAN BE ACCOMMODATED IN THE DEMARCATED AREA MAY OCCUPY THE RANK. EXCESS VEHICLES MUST HOLD ELSEWHERE. "7. RANK PERMITS OR LETTERS OF AUTHORITY MUST BE "PRODUCED IN RESPECT OF ALL RANKS IN MUNICIPAL AREAS, IN PARTICULAR MAJOR TOWNS AND CITIES AND IN PARTICULAR INTER-PROVINCIAL DESTINATIONS. "8. THE ALLOCATION OF ANY ROUTE OR PORTION OF A ROUTE IS SUBJECT TO THE CONDITION THAT IT HAS BEEN APPROVED AND ALLOCATED IN GOOD FAITH AND THAT SUCH ROUTE WILL BE INVALID SHOULD IT TRANSPIRE THAT THE ROUTE OR PORTION THEREOF WILL, OR HAS CAUSED CONFLICT DUE TO IT HAVING BEEN APPROVED BASED ON INCORRECT OR FALSE INFORMATION SUPPLIED TO THE BOARD OR AS A RESULT OF AN ERROR. IN SUCH INSTANCE THE OPERATING LICENCE MUST BE RETURNED TO THE BOARD FOR CORRECTION. "9. THE VEHICLE MUST BE COVERED BY MOTOR VEHICLE INSURANCE AS WELL AS PERSONAL LIABILITY INSURANCE", 2,Estcourt - Empangeni,2202EN2207XJ10050191,KZNBRCCLDY006010,NULL,ROUTE 11. "ESCOURT TO EMPANGENI From approved Taxi Rank in Escourt in Alexandra Street, turn right into Harding Street, left into Albert Street, turn right into Drummond Road, left into R103 and left into R622, proceed toward Mooi river, turn left into R74, pass through Greytown, bypass Kranskop, bypass Sizabantu Maphumulo, passing through Stanger direct and turn left into R102, bypassing uThukela, Mandini, Gingindlovu and turn right into R66, to Empangeni, left into Turner Road, into Empangeni Rail Taxi Rank, offloading and turn into Main Road (R34), to Ok Taxi Rank, off loading and return to Main Road, into Empangeni Taxi Rank on Main



transport

Department:
Transport
Province of KwaZulu-Natal

GAZETTE

LGKZNG15-2014-FEB

REGION: ALL

1) Application Number: APP0001009	2) Gazette Number: LGKZNG15-2014-FEB
3) Applicant: MI NGCOBO ID NO. 5105155217088 Association: IXOPO & DISTRICT TAXI ASSOCIATION	4) Applicant Address: PO BOX 222 IXOPO 3276
5) Existing Licence Holder: NOT APPLICABLE ID NO. NOT APPLICABLE	6) Existing Licence Holder Address: NOT APPLICABLE
7) Type of application: NEW OPERATING LICENCE	8) Operating Licence Number: NOT AVAILABLE
9) Vehicle Type: MINIBUS	10) 1 x 14 (SEATED) + 0 (STANDING)
11) Region: SISONKE	
12.1	Route 1 Ixopo to Pietermaritzburg From Ixopo Rank, turn right into P312 Road, Turn to Left P5-2 Road (R 56) Crossing Umkomaas River Bridge; pass outside Richmond, Thornville into Alexander Road, Pietermaritzburg turn left Durban Road - Chief Albert Luthuli (Commercial) Street, turn right into Langalibalele (Longmarket) Street, turn left into Boshoff Street, into Professor Nyembezi (Symmonds) Center Taxi Rank and return to Ixopo using the same route.
12.2	Route 2 Ixopo to Blazius Store From Ixopo Taxi Rank, turn right into P 312, Turn left to P23-1 passing Donnybrook Village to Blazius Store, with picking & dropping of passengers and return to Ixopo Taxi Rank using the same route.
12.3	Route 4 Ixopo to Highflats From Ixopo Taxi Rank turn right into P312 Road, after 2km turn right into P 22-2 Road to Highflats and about 25km from Ixopo turn left into the Highflats Taxi Rank. Picking-up and dropping off of passengers along the route. Return to Ixopo using the same route as the forward route.
12.4	Ixopo to Umzimkhulu From Ixopo Taxi Rank turn the left into P312 Road after 2km turn into P408 Road and turn right into P5-1 Road and proceed and turn left into Umzimkhulu Taxi Rank. Picking and dropping of passengers along the route. Return route to Ixopo using the same route.
12.5	Route 6 Ixopo to Emasamini From Ixopo Taxi Rank right into P312 Road 1km turn left into P23-1 Road about 25km turn right into P114 Road or alternative road P507 into P531 to Hella Road or D166 Sodo Store or D232 Goyintaba Krall Emasamini. Picking and dropping passengers along the route. Return to Ixopo using the same route.
12.6	Ixopo to Hlanganani From Ixopo Taxi Rank turn right into P312 road after 1 km turn Left into P23-1 road and alternative road to Hlanganani, P507, P114, D295. Picking and dropping of passengers along the route. Return route to Ixopo using the same route.



transport

Department:
Transport
Province of KwaZulu-Natal

GAZETTE

LGKZNG15-2014-FEB

REGION: ALL

12.7	<p>Route 8 Ixopo to Lufafa From Ixopo Taxi Rank turn right into P23-1 road after 15km turn right into D64 Road and alternative road into Lufafa A3394, A3391 and A3390 into Lufafa. Picking and dropping passengers along the route. Return to Ixopo is the same route.</p>
12.8	<p>Ixopo to Madzikane From Ixopo Taxi Rank turn right into P312 Road after 1km turn left into P231 Road about 30km on the P231 Road turn left into P122 road and 6km into P46 Road to P8-3 road turn left from P89 road into Creighton Village (picking and dropping of passengers), proceeding into D141 Road to Madzikane Location. Picking and dropping passengers along the route. Return to Ixopo using the same route as forward route.</p>
12.9	<p>Ixopo to Mahehle From Ixopo Taxi Rank, turn right into P312 Road after 1km turn left into P231 Road and after about 30km turn left into P122 Road after about 8km on P122 turn left into D380 Road 3km turn right into D724 Road to Mahehle. Picking and dropping of passengers along the route. Return to Ixopo using the same route.</p>
12.10	<p>Ixopo to Emazabekweni From Ixopo Taxi Rank turn right into P312 road from P 312 Road turn right into P222 Road about 20km turn right into P112 Road about 8km turn right into A2350 Road or left into D960 Road. Picking and dropping passengers along the route. Return to Ixopo using the same route.</p>
12.11	<p>Ixopo to Nokweja From Ixopo Taxi Rank turn left into P312 Road turn into P408 Road about 3km to the P5 Road turn right and proceed about 10km and turn left into P112 Road, proceed about 10km and turn left into D310 and D309 Road to Nokweja. Picking and dropping passengers along the route. Return to Ixopo using the same route.</p>
12.12	<p>Ixopo to Richmond From Ixopo Taxi Rank turn right into P312 after 1km turn left into R56 crossing Umkomaas River Bridge into Richmond and proceed to Sheptone Street and Nelson Street Taxi Ranks. No picking and dropping passengers along the route. Return to Ixopo using the same route.</p>
12.13	<p>Ixopo to Sandanezwe Farm From Ixopo Taxi Rank, turn right into P312 Road and turn left into P23-1 Road about 40km turn right into D308 and 5km turn left into D818 to Sandanezwe Farm. No picking and dropping passengers along the route. Return to Ixopo using the same route.</p>
12.14	<p>IXOPO TAXI RANK TO DURBAN From IXOPO RANK, turn right into P312 Road, Turn to Left P5-2 Road (R 56) Crossing Umkomaas River Bridge; pass Richmond, Thornville into Durban Road, into N3, pass Tollgate, into Old Dutch Road, left into Market Street, pass Berea Railway Station, left into West Street, left into Brook Street Rank 68B. Offload load and return along forward route in reverse.</p>



transport

Department:
Transport
Province of KwaZulu-Natal

GAZETTE

LGKZNG15-2014-FEB

REGION: ALL

1) Application Number: APP0001017	2) Gazette Number: LGKZNG15-2014-FEB
3) Applicant: SZ ZONDI ID NO. 7005015403084 Association: BULWER & DONNYBROOK TAXI ASSOCIATION	4) Applicant Address: PO BOX 2188 PINETOWN 3600
5) Existing Licence Holder: NOT APPLICABLE ID NO. NOT APPLICABLE	6) Existing Licence Holder Address: NOT APPLICABLE
7) Type of application: NEW OPERATING LICENCE	8) Operating Licence Number: LKNKZN0111777
9) Vehicle Type: MINIBUS	10) 1 x 14 (SEATED) + 0 (STANDING)
11) Region: SISONKE	
12.1	<p>Route 1 Bulwer to Pietermaritzburg INBOUND - FORWARD From (Origin): Bulwer ROUTE: MR7, Moses Mabhida (Edendale) Road, Langalibalele (Longmarket) Street, Retief Street, Pietermaritz Street, Havelock Street To (Destination): Baverstock Taxi Terminal-off Pine/Havelock (KPC0037) OUTBOUND - RETURN From (Origin): Baverstock Taxi Terminal-off Pine/Havelock (KPC0037) Route - Passing: Havelock Street, Pine Street, Moses Mabhida (Edendale) Road, MR7 To (Destination): Bulwer</p>
12.2	<p>Route 3 Centecow Mission to Pietermaritzburg INBOUND - FORWARD From (Origin): Centecow Mission Route - Passing: (D1349, D1345, P427, P422), MR7 Moses Mabhida (Edendale) Road, Langalibalele (Longmarket) Street, Retief Street, Pietermaritz Street, Havelock Street To (Destination): Baverstock Taxi Terminal- off Pine/Havelock (KPC0037) OUTBOUND - RETURN From (Origin): Baverstock Taxi Terminal-off Pine/Havelock (KPC0037) Route - Passing: Havelock Street, Pine Street, Moses Mabhida (Edendale) Road, MR7, (P422, P427, D1345, D1349) To (Destination): Centecow Mission</p>
12.3	<p>Route 4 Bulwer to Durban INBOUND: From (Origin): Bulwer Route - Passing: D782, MR23, MR7, Moses Mabhida (Edendale) Road, Archie Gumede (Newport) Road, Gladys Manzi (Murray) Road, CB Downes, Market, N3, M13, Old Main Road, Crompton Road, M13, N3 To (Destination): Durban OUTBOUND: From (Origin): Durban Route - Passing: N3, Market Road, CB Downes, Gladys Manzi (Murray) Road, ARCHIE GUMEDE (Newprt), Moses Mabhida (Edendale) Road, MR7, MR23, D782 To (Destination): Bulwer Restrictions: In Pinetown, only off-loading of passengers is permitted. The loading of passengers in Pinetown is not permitted.</p>



transport

Department:
Transport
Province of KwaZulu-Natal

GAZETTE

LGKZNG15-2014-FEB

REGION: ALL

12.4	<p>Route 5 Bulwer to Hlanganani INBOUND -FORWARD From (Origin): Bulwer ROUTE: MR23, MR7, D1220, MR7, P419,D1208, return P419, D1208, To (Destination): Hlanganani OUTBOUND - RETURN From (Origin): Hlanganani Route - Passing: P419, MR7 D1220,return D1220, MR7,MR23 To (Destination) Bulwer</p>
12.5	<p>Route 6 Bulwer to Ixopo INBOUND: From (Origin): Bulwer Route - Passing: MR7, MR23 To (Destination): Ixopo OUTBOUND; - RETURN From (Origin): Ixopo Route - Passing: MR23,MR7 To (Destination): Bulwer</p>
12.6	<p>Route 7 Bulwer to Underberg INBOUND - FORWARD From (Origin): Bulwer Route - Passing: MR7.P126 To (Destination): Underberg OUTBOUND - RETURN From (Origin): Underberg Route - Passing: P126,MR7 To (Destination): Bulwer</p>
12.7	<p>Route 8 Donnybrook to Creighton INBOUND - FORWARD From (Origin): Donnybrook Route - Passing: MR23,MR8,P246 To (Destination): Creighton OUTBOUND - RETURN From (Origin): Underberg Route - Passing: P246, MR8,P89,MR23 To (Destination): Bulwer</p>
12.8	<p>Route 9 Centecow Mission to Ixopo INBOUND - FORWARD From (Origin): Centecow Mission Route - Passing: D1349, D1345, P427,MR8, MR23 To (Destination): Ixopo OUTBOUND: From (Origin): Ixopo Route - Passing: MR23, MR8,P427,D1345,D1349 To (Destination): Centocow Mission</p>



transport

Department:
Transport
Province of KwaZulu-Natal

GAZETTE

LGKZNG15-2014-FEB

REGION: ALL

1) Application Number: APP0000955	2) Gazette Number: LGKZNG15-2014-FEB
3) Applicant: NHLAHLA KHESHE MDLALOSE ID NO. 6907085437085 Association: BABANANGO TAXI ASSOCIATION	4) Applicant Address: P O BOX 104 BABANANGO 3850
5) Existing Licence Holder: NOT APPLICABLE ID NO. NOT APPLICABLE	6) Existing Licence Holder Address: NOT APPLICABLE
7) Type of application: NEW OPERATING LICENCE	8) Operating Licence Number: NOT AVAILABLE
9) Vehicle Type: MINIBUS	10) 1 x 13 (SEATED) + 0 (STANDING)
11) Region: ZULULAND	
12.1	Route 1 Babanango-Empangeni From Babanango Taxi Rank along P250 of R34 adjoin R66 turn left into 230 and proceed to Empangeni A-Rank and return to Babanango along the same route.
12.2	Route 2 Dundee from Babanango Taxi Rank along P250 becoming R68 to Nquthu, R68 which joins with R33 and proceed to Dundee Taxi Rank and return along the same route.
12.3	Route 3 Mandini from Babanango Taxi Rank along R34 joining with R66 through Eshowe, Gingindlovu becoming R102 onto P415 to Mandini Taxi Rank and return along the same route.
12.4	Route 4 Pinetown From Babanango Taxi Rank, along R34 to its junction with R66 through Eashowe, Gingindlovu on R102 becoming M41, left onto N2 right onto N3 at Spagetti Junction, left M13, right Old Main Road, right Moodie Street, right Hill Street Taxi Rank and return along the same route.
12.5	Route 5 Nkandla From Babanango Taxi Rank, along R34 to join with P225 along P225 to R68, P226 to its junction with P50 to Nkandla Taxi Rank and return along the same route.
12.6	Route 6 Vryheid From Babanango Taxi Rank, along P573 to R34 North, P47/1, P34/3, Vryheid Plaza Rank Stretch crescent, Market Street, trecht Street, Mason Street to rank and return along the same route.
12.7	Route 7 Melmoth from Babanango Taxi Rank, along P573 to R34 South to Melmoth Taxi Rank and return along the same route.
12.8	Route 8 Mahlabathini from Babanango Taxi Rank, along P573 to R34 to join junction with P301 into Ulundi and proceed onto P52/1 to its junction with P244/-1 to Mahlabathini and return along the same route either direct from Ulundi or from Mahlabathini.
12.9	Route 9 Nquthu from Babanango Taxi Rank, along Road P573, R34 South, P250 becoming R68 along R68 direct to Nquthu and return along the same route.
12.10	Route 10.1 Johannesburg Plein Street From Babanango Taxi Rank, along P573, R34 past Vryheid, Bloodriver, Utrecht joining the N11 North, Volkrust, Standerton, Balfour to the junction with N11 with the N3 coming in past Heidelberg, M2 off-ramp to Harrow Road, Anderson Street, Von Willigh Street, to Plein Street Rank and return along the same route in the reserve direction.



transport

Department:
Transport
Province of KwaZulu-Natal

GAZETTE

LGKZNG15-2014-FEB

REGION: ALL

12.11	<p>Route 10.2 From Babanango along R68 through Nquthu, Blood River and into and along the R34, bypass Utrecht, Newcastle, right into the N11 to Volksrust to R23 along R23 into N3, bypass Heidelberg to M2 to Harrow Road, to Bree Street, to Plein Street Taxi Rank and return along the same route.</p>
12.12	<p>Route 11 Durban from Babanango Taxi Rank along Road P573, R34 South to R66 past Melmoth, Eshowe, Gingindlovu onto the N2, N2 to Ballitoville glide-off. ALTERNATIVE: 11.1. N2, left M41, left M4, Prince Alfred Street, right Ordnance Road, right Albert Street into Taxi rank at Teacher Centre and return along the same route. 11.2. N2, left P445, right M4 as above. 11.3. N2, left N3, left Old Dutch Road, becoming Alice Street, left Albert Street into Taxi Rank at Teachers Centre and return along the same route.</p>
12.13	<p>CONDITIONS:</p> <ol style="list-style-type: none"> 1. PASSENGERS MAY BE PICKED UP AND /OR SET DOWN ONLY AT DESIGNATED TAXI RANKS OR TAXI STOPS, WHICH SHALL EXCLUDE BUS STOPS. 2. ON THE INBOUND TRIP TO PINETOWN, DURBAN AND JOHANNESBURG, NO PASSENGERS MAY BE PICKED UP EN ROUTE FROM LEAVING BABANANGO, UNTIL REACHING THE DESTINATION TAXI RANK. 3. ON THE RETURN TRIP TO BABANANGO, NO PASSENGERS MAY BE SET DOWN UNTIL REACHING BABANANGO TAXI RANK. 4. ENTRY OR RANKING ON PRIVATE PROPERTY IS NOT PERMITTED WITHOUT THE WRITTEN PERMISSION OF THE LANDLORD, A COPY OF WHICH MUST BE SUPPLIED TO THE BOARD. 5. WITHOUT HAVING ENTERED INTO AN AGREEMENT WITH OTHER OPERATOR ON A COMMON ROUTE AS CONTEMPLATED BY SECTION 88(2)(B) OF ACT 22 OF 2000, THE PICKING UP OR SETTING DOWN OF PASSENGERS ON SUCH ROUTE ARE NOT PERMITTED. A COPY OF SUCH AGREEMENT MUST BE SUPPLIED TO THE BOARD. 6. RANK PERMITS ISSUED BY THE RESPECTIVE MUNICIPAL AUTHORITIES MUST BE OBTAINED AND PRODUCED IN RESPECT OF ALL LONG DISTANCE DESTINATIONS SUCH AS EMPANGENI, VRYHEID, PINETOWN, DURBAN AND JOHANNESBURG. 7. THE ALLOCATION OF ANY ROUTE OR PORTION OF A ROUTE IS SUBJECT TO THE CONDITION THAT IT HAS BEEN APPROVED AND ALLOCATED IN GOOD FAITH AND THAT SUCH ROUTE WILL BE INVALID SHOULD IT TRANSPIRE THAT THE ROUTE OR PORTION THEREOF WILL, OR HAS CAUSED CONFLICT DUE TO HAVING BEEN APPROVED BASED ON INCORRECT OR FALSE INFORMATION SUPPLIED TO THE BOARD OR AS A RESULT OF AN ERROR. IN SUCH INSTANCE THE OPERATING LICENCE MUST BE RETURNED TO THE BOARD FOR CORRECTION.



transport

Department:
Transport
Province of KwaZulu-Natal

GAZETTE

LGKZNG15-2014-FEB

REGION: ALL

1) Application Number: APP0000956	2) Gazette Number: LGKZNG15-2014-FEB
3) Applicant: ZAMAKWENDODA WILSON ZONDI ID NO. 6610105962088 Association: BABANANGO TAXI ASSOCIATION	4) Applicant Address: P O BOX 76 BABANANGO 3850
5) Existing Licence Holder: NOT APPLICABLE ID NO. NOT APPLICABLE	6) Existing Licence Holder Address: NOT APPLICABLE
7) Type of application: NEW OPERATING LICENCE	8) Operating Licence Number: NOT AVAILABLE
9) Vehicle Type: MINIBUS	10) 1 x 14 (SEATED) + 0 (STANDING)
11) Region: ZULULAND	
12.1	Route 1 Babanango-Empangeni From Babanango Taxi Rank along P250 of, R34 adjoin R66 turn left into 230 and proceed to Empangeni A-Rank and return to Babanango along the same route.
12.2	Route 2 Dundee from Babanango Taxi Rank along P250 becoming R68 to Nquthu, R68 which joins with R33 and proceed to Dundee Taxi Rank and return along the same route.
12.3	Route 3 Mandini from Babanango Taxi Rank along R34 joining with R66 through Eshowe, Gingindlovu becoming R102 onto P415 to Mandini Taxi Rank and return along the same route.
12.4	Route 4 Pinetown From Babanango Taxi Rank, along R34 to its junction with R66 through Eshowe, Gingindlovu on R102 becoming M41, left onto N2 right onto N3 at Spagetti Junction, left M13, right Old Main Road, right Moodie Street, right Hill Street Taxi Rank and return along the same route.
12.5	Route 5 Nkandla From Babanango Taxi Rank, along R34 to join with P225 along P225 to R68, P226 to its junction with P50 to Nkandla Taxi Rank and return along the same route.
12.6	Route 6 Vryheid From Babanango Taxi Rank, along P573 to R34 North, P47/1, P34/3, Vryheid Plaza Rank Stretch crescent, Market Street, trecht Street, Mason Street to rank and return along the same route.
12.7	Route 7 Melmoth from Babanango Taxi Rank, along P573 to R34 South to Melmoth Taxi Rank and return along the same route.
12.8	Route 8 Mahlabathini from Babanango Taxi Rank, along P573 to R34 to join junction with P301 into Ulundi and proceed onto P52/1 to its junction with P244/-1 to Mahlabathini and return along the same route either direct from Ulundi or from Mahlabathini.
12.9	Route 9 Nquthu from Babanango Taxi Rank, along Road P573, R34 South, P250 becoming R68 along R68 direct to Nquthu and return along the same route.
12.10	Route 10.2 From Babanango along R68 through Nquthu, Blood River and into and along the R34, bypass Utrecht, Newcastle, right into the N11 to Volksrust to R23 along R23 into N3, bypass Heidelberg to M2 to Harrow Road, to Bree Street, to Plein Street Taxi Rank and return along the same route.



transport

Department:
Transport
Province of KwaZulu-Natal

GAZETTE

LGKZNG15-2014-FEB

REGION: ALL

12.11	<p>Route 11</p> <p>Durban from Babanango Taxi Rank along Road P573, R34 South to R66 past Melmoth, Eshowe, Gingindlovu onto the N2, N2 to Ballitoville glide-off. ALTERNATIVE: 11.1. N2, left M41, left M4, Prince Alfred Street, right Ordnance Road, right Albert Street into Taxi rank at Teacher Centre and return along the same route. 11.2. N2, left P445, right M4 as above. 11.3. N2, left N3, left Old Dutch Road, becoming Alice Street, left Albert Street into Taxi Rank at Teachers Centre and return along the same route.</p>
12.12	<p>CONDITIONS:</p> <ol style="list-style-type: none"> 1. PASSENGERS MAY BE PICKED UP AND /OR SET DOWN ONLY AT DESIGNATED TAXI RANKS OR TAXI STOPS, WHICH SHALL EXCLUDE BUS STOPS. 2. ON THE INBOUND TRIP TO PINETOWN, DURBAN AND JOHANNESBURG, NO PASSENGERS MAY BE PICKED UP EN ROUTE FROM LEAVING BABANANGO, UNTIL REACHING THE DESTINATION TAXI RANK. 3. ON THE RETURN TRIP TO BABANANGO, NO PASSENGERS MAY BE SET DOWN UNTIL REACHING BABANANGO TAXI RANK. 4. ENTRY OR RANKING ON PRIVATE PROPERTY IS NOT PERMITTED WITHOUT THE WRITTEN PERMISSION OF THE LANDLORD, A COPY OF WHICH MUST BE SUPPLIED TO THE BOARD. 5. WITHOUT HAVING ENTERED INTO AN AGREEMENT WITH OTHER OPERATORS ON A COMMON ROUTE AS CONTEMPLATED BY SECTION 88(2)(B) OF ACT 22 OF 2000, THE PICKING UP OR SETTING DOWN OF PASSENGERS ON SUCH ROUTE ARE NOT PERMITTED. A COPY OF SUCH AGREEMENT MUST BE SUPPLIED TO THE BOARD. 6. RANK PERMITS ISSUED BY THE RESPECTIVE MUNICIPAL AUTHORITIES MUST BE OBTAINED AND PRODUCED IN RESPECT OF ALL LONG DISTANCE DESTINATIONS SUCH AS EMPANGENI, VRYHEID, PINETOWN, DURBAN AND JOHANNESBURG. 7. THE ALLOCATION OF ANY ROUTE OR PORTION OF A ROUTE IS SUBJECT TO THE CONDITION THAT IT HAS BEEN APPROVED AND ALLOCATED IN GOOD FAITH AND THAT SUCH ROUTE WILL BE INVALID SHOULD IT TRANSPIRE THAT THE ROUTE OR PORTION THEREOF WILL, OR HAS CAUSED CONFLICT DUE TO HAVING BEEN APPROVED BASED ON INCORRECT OR FALSE INFORMATION SUPPLIED TO THE BOARD OR AS A RESULT OF AN ERROR. IN SUCH INSTANCE THE OPERATING LICENCE MUST BE RETURNED TO THE BOARD FOR CORRECTION.



transport

Department:
Transport
Province of KwaZulu-Natal

GAZETTE

LGKZNG15-2014-FEB

REGION: ALL

1) Application Number: APP0000963	2) Gazette Number: LGKZNG15-2014-FEB
3) Applicant: BHEKINKOSI JOSIA BHIZA BUTHELEZI ID NO. 7604085496083 Association: IKHWEZI LOCAL AND LONG DISTANCE TA	4) Applicant Address: P.O.BOX 1560 PONGOLA KWAZULU NATAL 3170
5) Existing Licence Holder: NOT APPLICABLE ID NO. NOT APPLICABLE	6) Existing Licence Holder Address: NOT APPLICABLE
7) Type of application: NEW OPERATING LICENCE	8) Operating Licence Number: NOT AVAILABLE
9) Vehicle Type: MINIBUS	10) 1 x 13 (SEATED) + 0 (STANDING)
11) Region: ZULULAND	
12.1	APPROVED DETAILED ROUTE DESCRIPTION IKHWEZI LOCAL & LONG DISTANCE TAXI ASSOCIATION NCONTSHANE TO PONGOLA From Ncotshane Taxi Rank B turn right to P343, proceed to Onverwacht Road, and turn right proceed to Naude Street; turn right into Pongola Taxi Rank and return.
12.2	2. PONGOLA TO OVERWATCH From Pongola Taxi Rank, turn left join Naude Street, turn right to Onverwacht and return.
12.3	PONGOLA TO PONGOLA SUGAR MILL From Pongola Taxi Rank, turn left join N2, proceed and turn right to Pongola Sugar Mill and return.
12.4	PONGOLA TO KWANGWANASE From Pongola Taxi Rank, join N2 to Golela Crossing, turn left proceed to Golela Boarder Post and return to the Crossing, turn left join N2, proceed to Inkonkoni Crossing (Jozini Turn off), turn left joining Jozini Road and proceed to Jozini Town, proceed to Kwaskiemelele Cross, turn right into Manguzi Road and proceed into Kwanganase Taxi Rank and return.
12.5	PONGOLA TO NONGOMA From Pongola Taxi Rank, turn left into N2 and right into R66, proceed to Magudu Town and proceed to Nongoma Town and proceed into Ulundi City Complex Taxi Rank and return.
12.6	6. PONGOLA TO VRYHEID From Pongola Taxi Rank turn left into N2 and right to R66, proceed to Magudu Town and turn right to R60 and proceed to Vryheid, R69, turn into Church Street in Vryheid, turn right into Cicil Emme Street, turn left into Utrecht Street and proceed to Vryheid Taxi Rank and return.
12.7	7. PONGOLA TO DURBAN From Pongola Taxi Rank, turn right into and along N2, to Gogela, proceed to Hluhluwe, Mtubatuba, Empangeni on N2, leaving the N2 at Mount Edgecombe, join and proceed along R67, turn right at the First Intersection to Argyle Road, turn right at the First Robots, proceed to Umgeni Road and turn right to Durban Taxi Rank and return.
12.8	8. PONGOLA TO NEWCASTLE From Pongola Taxi Rank, turn right into N2, proceed and turn left join Comondale Road, turn left into R33 to Paulpiettersburg, Mpevane, Bloedriver, turn right into R34, proceed and turn left to Utrecht, join Madadeni Road, proceed to N11, turn right into Newcastle Taxi Rank and return.

**transport**

Department:

Transport

Province of KwaZulu-Natal

GAZETTE

LGKZNG15-2014-FEB

REGION: ALL

12.9**9. PONGOLA TO PIETERMARITZBURG**

From Pongola Taxi Rank, turn right into N2, proceed to Comondale, turn left into R33, to Paulpiettersburg, Vryheid, Bloodriver, Dundee, join R68 and proceed to N11, turn left into First Robots and proceed, turn right into R74, turn left into N3, proceed to Estcourt, Mooiriver, Howick, proceed and turn off to Greytown Road, turn right to the First Robots into Pietermaritzburg City and proceed to Church Street and return.



transport

Department:
Transport
Province of KwaZulu-Natal

GAZETTE

LGKZNG15-2014-FEB

REGION: ALL

1) Application Number: APP0000926	2) Gazette Number: LGKZNG15-2014-FEB
3) Applicant: SANDILE GLADSTONE NGCEMU ID NO. 6405225258081 Association: IXOPO & DISTRICT TAXI ASSOCIATION	4) Applicant Address: PO BOX 23 IXOPO 3276
5) Existing Licence Holder: NOT APPLICABLE ID NO. NOT APPLICABLE	6) Existing Licence Holder Address: NOT APPLICABLE
7) Type of application: NEW OPERATING LICENCE	8) Operating Licence Number: LKNKZN019413
9) Vehicle Type: MINIBUS	10) 1 x 14 (SEATED) + 0 (STANDING)
11) Region: SISONKE	
12.1	Route 1 Ixopo to Pietermaritzburg From Ixopo Rank, turn right into P312 Road, Turn to Left P5-2 Road (R 56) Crossing Umkomaas River Bridge; pass outside Richmond, Thornville into Alexander Road, Pietermaritzburg turn left Durban Road - Chief Albert Luthuli (Commercial) Street, turn right into Langalibalele (Longmarket) Street, turn left into Boshoff Street, into Professor Nyembezi (Symmonds) Center Taxi Rank and return to Ixopo using the same route.
12.2	Route 2 Ixopo to Blazius Store From Ixopo Taxi Rank, turn right into P 312, Turn left to P23-1 passing Donnybrook Village to Blazius Store, with picking & dropping of passengers and return to Ixopo Taxi Rank using the same route.
12.3	Route 4 Ixopo to Highflats From Ixopo Taxi Rank turn right into P312 Road, after 2km turn right into P 22-2 Road to Highflats and about 25km from Ixopo turn left into the Highflats Taxi Rank. Picking-up and dropping off of passengers along the route. Return to Ixopo using the same route as the forward route.
12.4	Ixopo to Umzimkhulu From Ixopo Taxi Rank turn the left into P312 Road after 2km turn into P408 Road and turn right into P5-1 Road and proceed and turn left into Umzimkhulu Taxi Rank. Picking and dropping of passengers along the route. Return route to Ixopo using the same route.
12.5	IXOPO TAXI RANK TO DURBAN From IXOPO RANK, turn right into P312 Road, Turn to Left P5-2 Road (R 56) Crossing Umkomaas River Bridge; pass Richmond, Thornville into Durban Road, into N3, pass Tollgate, into Old Dutch Road, left into Market Street, pass Berea Railway Station, left into West Street, left into Brook Street Rank 68B. Offload load and return along forward route in reverse.



transport

Department:
Transport
Province of KwaZulu-Natal

GAZETTE

LGKZNG15-2014-FEB

REGION: ALL

1) Application Number: APP0000927	2) Gazette Number: LGKZNG15-2014-FEB
3) Applicant: MZIWENKOSI ENOCH BHENGU ID NO. 5406065309084 Association: NEWTOWN ABC TRANS MINIBUS OWNERS ASS.	4) Applicant Address: P O BOX 5144 INANDA 4310
5) Existing Licence Holder: NOT APPLICABLE ID NO. NOT APPLICABLE	6) Existing Licence Holder Address: NOT APPLICABLE
7) Type of application: NEW OPERATING LICENCE	8) Operating Licence Number: LKNKZN016204
9) Vehicle Type: MINIBUS	10) 1 x 12 (SEATED) + 0 (STANDING)
11) Region: GREATER NORTH	
12.1	<p>CONDITIONS:</p> <ol style="list-style-type: none"> 1. PASSENGERS MAY BE PICKED UP AND/OR SET DOWN ONLY AT DESIGNATED TAXI RANK OR TAXI STOP, WHICH SHALL EXCLUDE BUS STOPS. 2. ON THE IN BOUND TRIP TO DURBAN, NO PASSENGERS MAY BE PICKED UP EN ROUTE FROM ENTERING NORTH COAST ROAD, UNTIL REACHING CENTENERY ROAD OR SOLDIERS WAY TAXI RANK 3. ON THE RETURN TRIP TO NEWTOWN, NO PASSENGERS MAY BE SET DOWN UNTIL LEAVING THE (M25) KWA- MASHU HIGHWAY. 4. ENTRY OR RANKING ON PRIVATE PROPERTY IS NOT PERMITTED WITHOUT WRITTEN PERMISSION OF THE LANDLORD, A COPY OF WHICH MUST BE SUPPLIED TO THE BOARD. 5. WITHOUT HAVING ENTERED INTO AN AGREEMENT WITH OTHER OPERATORS ON A COMMON ROUTE, AS CONTEMPLATED BY SECTION 88(2)(B) OF ACT 22 OF 2000, THE PICKING UP OR SETTING DOWN OF PASSENGERS ON SUCH ROUTE IS NOT PERMITTED. A COPY OF SUCH AGREEMENT MUST BE SUPPLIED TO THE BOARD. 6. AT RANKS, WHETHER ON STREET OR OFF STREET, ONLY THE TAXIS THAT CAN BE ACCOMODATED IN THE DEMARCATED AREA MAY OCCUPY THE RANK, EXCESS VEHICLES MUST HOLD ELSEWHERE AT DESIGNATED HOLDING AREAS. 7. AS FOR ROUTE 2.3: RESTRICTED FROM PICKING UP OR SETTING DOWN ON THE FORWARD LEG AND FROM SETTING DOWN ON THE RETURN LEG AT NTUZUMA TRAINING COLLEGE. 8. RESTRICTED FROM PICKING UP OR SETTING DOWN INTERMEDIATE PASSENGERS IN THE CBD OF DURBAN AND PINETOWN. 9. ON THE INBOUND TRIP TO PINETOWN, NO PASSENGERS MAY BE PICKED UP EN ROUTE FROM ENTERING (M25) KWA MASHU HIGHWAY, UNTIL REACHING SHEPSTONE ROAD. 10. ON RETURN TRIP TO NEWTON, NO PASSENGERS MAY BE SET DOWN UNTIL LEAVING KWAMASHU HIGHWAY (M25). 11. RANK PERMITS OR LETTERS OF AUTHORITY MUST BE PRODUCED IN RESPECT OF ALL RANKS IN MUNICIPAL AREAS, IN PARTICULAR MAJOR TOWNS AND CITIES AND IN PARTICULAR INTER-PROVINCIAL DESTINATIONS. 12. THE ALLOCATION OF ANY ROUTE OR PORTION OF A ROUTE IS SUBJECT TO THE CONDITION THAT IT HAS BEEN APPROVED AND ALLOCATED IN GOOD FAITH AND THAT SUCH ROUTE WILL BE INVALID SHOULD IT TRANSPIRE THAT THE ROUTE OR PORTION THEREOF WILL, OR HAS CAUSED CONFLICT DUE TO IT HAVING BEEN APPROVED BASED ON INCORRECT OR FALSE INFORMATION SUPPLIED TO THE BOARD OR AS A RESULT OF AN ERROR. IN SUCH INSTANCE THE OPERATING LICENCE MUST BE RETURNED TO THE BOARD FOR CORRECTION.



transport

Department:
Transport
Province of KwaZulu-Natal

GAZETTE

LGKZNG15-2014-FEB

REGION: ALL

12.2	<p>APPROVED ROUTES 1,2,3,4,5 NEWTOWN ABC TRANS MINIBUS OWNERS ASSOCIATION</p> <p>APPROVED ROUTES 1, 2,3,4,5 NEWTOWN ABC TRANS MINIBUS OWNERS ASSOCIATION</p> <p>ROUTE 1</p> <p>1. INNER CIRCLE ROUTES WITHIN NEWTOWN A, B, &C, SOWETO & INANDA GLEBE</p> <p>A. From a taxi rank corner of King Bhhekuzulu Road and an Access Road to Newtown "A", left into King Bhhekuzulu Road, turn right proceeding along King Bhhekuzulu Road, turn left before the Market, proceed along this road parallel to Soweto, proceed until intersection with King Bhhekuzulu Road, proceed to the rank corner of King Bhhekuzulu Road and the road to Inanda Newtown "A".</p> <p>B. From the rank in (1) above, left into King Bhhekuzulu Road, proceed turn left into King Bhhekuzulu Road, right into King Bhhekuzulu Road, left into unnamed road to Inanda Glebe. Turn left and proceed along an unnamed road until intersection with Soweto Grove, left into Soweto Grove, turn right into King Bhhekuzulu Drive, along Sandlwana Drive into Siyaya Road, left into King Bhhekuzulu Road, right into Khuphuka Grove, left into Phaphama Avenue, proceed turning left into Phaphama Avenue, turn right into M25.....</p> <p>C. From the rank corner of King Bhhekuzulu Road and the access road to Newtown "A", turn right into King Bhhekuzulu Road, right into an access road, left into King Bhhekuzulu Road, left into Sandlwana Drive, along Sandlwana Drive, into Siyaya Road, right into King Bhhekuzulu Road, left into Sinamuva Drive, right into Somlandela Drive, right into an unnamed road, left into Ithendele Drive, left into Ntuzuma Access Road, right into M25.....</p> <p>D. From a Taxi Rank corner of King Bhhekuzulu Road and access road to Newtown "A", right into King Bhhekuzulu Road, into access road, into Soweto Grove, right into Senzakahle Walk, right into Masicebe Way and proceed turning left into Soweto Grove, then right into King Bhhekuzulu Road, left into Sandlwana Drive and proceed as per route (B) above.</p>
12.3	<p>ROUTE 2</p> <p>2. FROM ANY OF THE ABOVE ROUTES TO THE FOLLOWING DESTINATIONS:</p> <p>2.1. Bester's taxi rank From any of the Inner Circle Routes above, into King Bhhekuzulu Road, along King Bhhekuzulu Road, left into Ithendele Drive, left into Ntuzuma Access Road, right into the on-ramp to the M25, right into Bester's Taxi Rank and return along the same route in reverse.</p> <p>2.2. Kwamashu crossroads From any of the Inner Circle Routes above into M25, right proceeding along M25 on-ramp, into M25, left into Mandela Road off-ramp, right into Mandela Road, and proceed turning right into Kwamashu Crossroads Taxi Rank and return along the same route in reverse.</p> <p>2.3. Kwamashu station From any of the Inner Circle Routes above into Ithendele Road into:</p> <p>2.3.1. Nyala Road, proceed along Nyala Road, right into Bhejane Road and Proceed to Kwamashu Taxi Rank and return along the same route in reverse.</p> <p>2.3.2. Nyala Road, left into Sibisi Road, right into Bhejane Road and proceed To Kwamashu Taxi Rank and return along the same route in reverse.</p>



transport

Department:
Transport
Province of KwaZulu-Natal

GAZETTE

LGKZNG15-2014-FEB

REGION: ALL

12.4	<p>ROUTE 3 FORWARD ROUTE: FROM ANY OF THE INNER CIRCLE ROUTE ABOVE TO: 3. DURBAN (AND RETURN AS PER ROUTES IN 5) 3.1. Old North Coast Road North Coast Road passes Connaught Bridge into Umgeni Road, along Umgeni Road into Soldiers Way, Soldiers Way Taxi Rank into Field Street, Leopold Street, Warwick Avenue into Centenary Road Taxi Rank. 3.2. Via Spaghetti Junction N2 on Ramp to Spaghetti Junction along N3, into Old Dutch Road, left into Centenary Road and proceed to Centenary Road Taxi Rank. 3.3. Via Point Along Umgeni Road, Argyle Road, Brickhill Road, Point Road, Bay Terrace, Stanger Street, Ordnance Road, left into Soldiers Way, right into Queens Street, right into Field Street, Right into Soldier's Way Taxi Rank. (RESTRICTED FROM PICKING UP OR SETTING DOWN INTERMEDIATE PASSENGERS FROM ARGYLE ROAD TO ORDNANCE ROAD ON FORWARD AND RETURN JOURNEYS).</p>
12.5	<p>ROUTE 4 4. PINETOWN 4.1. Along any of the Inner Circle Routes above, into and along the M25, right into the N2, into the M19/ M21 off-ramp, right into the M19, into Shepstone Road, Old Main Road, Escom Road, Shepstone Road, right into Crompton Street, right into Old Main Road, left into Anderson Road and proceed to Hill Street Taxi Rank and return along the same route in reverse. OR 4.2. Old Main Road, into Richmond Road, into Trafford Road, Hillclimb Road, Khayalami Road, Circuit Road, Malcolm Road, Albert Road, Alexander Road to Westmed and return along Alexander Road, left into Richmond Road, into Old Main Road, right into Anderson Road and proceed to Hill Street Taxi Rank and return along the same route in reverse.</p>



transport

Department:
Transport
Province of KwaZulu-Natal

GAZETTE

LGKZNG15-2014-FEB

REGION: ALL

12.6

ROUTE 5

5. RETURN ROUTES: DURBAN TO NEWTOWN A, B & C

5.1. Soldier's Way Taxi Rank

Soldier's Way Taxi Rank, into Field Street, into Albert Street, into Umgeni Road, across Connaught Bridge, into North Coast Road; onto the M25, into Ntuzuma Access Road off-ramp, left into Ntuzuma Access Road and proceed along any of the Inner Circle Routes in reverse.

5.2. Soldier's Way Taxi Rank

From Soldiers Way Taxi Rank, into Field Street, left into Leopold Street, into Canongate Road, into the Western Freeway (N3), onto the N2, along the Kwamashu Highway (M25), into Ntuzuma Access Road off-ramp, left into Ntuzuma Access Road and proceed along any of the Inner Circle Routes in reverse.

5.3. Centenary Road Taxi Rank

From Centenary Road Taxi Rank, into Market Road, left into Alice Street, left into Albert Street, into Umgeni Road, into North Coast Road, into the M25, into Ntuzuma Access Road off-ramp, left into Ntuzuma Access Road, and proceed along any of the Inner Circle Routes in reverse.

5.4. Centenary Road Taxi Rank

From Centenary Taxi Rank, into Market Road, right into Leopold Street, into Canongate Road, into the Western Freeway (N3), into the N2, along the N2, into Kwamashu Highway (M25), into Ntuzuma Access Road off-ramp, left into Ntuzuma Access Road and proceed along any of the Inner Routes in reverse.



transport

Department:
Transport
Province of KwaZulu-Natal

GAZETTE

LGKZNG15-2014-FEB

REGION: ALL

1) Application Number: APP0000936	2) Gazette Number: LGKZNG15-2014-FEB
3) Applicant: PHIKISIWE OCTAVIA SHANDU ID NO. 6210101383080 Association: B-RANK TAXI ASSOCIATION	4) Applicant Address: PO BOX 8155 EMPANGENI RAIL 3880
5) Existing Licence Holder: NOT APPLICABLE ID NO. NOT APPLICABLE	6) Existing Licence Holder Address: NOT APPLICABLE
7) Type of application: NEW OPERATING LICENCE	8) Operating Licence Number: NOT AVAILABLE
9) Vehicle Type: MINIBUS	10) 1 x 15 (SEATED) + 0 (STANDING)
11) Region: UTHUNGULU	
12.1	ROUTE 2 FROM B-RANK TO STANGER From B-Rank in Empangeni along Tanner Road into and proceed with R102 until reaching Gingindlovu, turn left into R66 and turn right to R102, turn right with R74 and turn left to King Shaka Road, turn left into Link Road, turn right to Balcomb Road, turn right again into the Stanger Rank. From Stanger turn left to Balcomb Road and turn right to R102 and return with the same routes.
12.2	ROUTE 3 FROM B-RANK TO MANDINI From B-Rank Taxi Rank in Empangeni to and along Tanner Road turn into R102 and turn into R66 and turn right to join R102 again turn right into Sithebe and proceed to Mandini. Turn into White Street pass Sundumbili and proceed to Mandini Taxi Rank. From Mandini Taxi Rank turn right to join White Street and turn left into R258 to R102, turn left at R102 and return along the same route to B-Rank.
12.3	ROUTE 4 FROM B-RANK TO GINGINDLOVU From B-Rank Taxi Rank in Empangeni to and along Tanner Road and proceed to R102 turn left at R66 and turn right to R102 again and turn right to Gingindlovu Taxi Rank return with the same route to B-Rank.
12.4	<p>CONDITIONS</p> <p>1. PASSENGERS MAY BE PICKED UP AND OR SET DOWN ON, ONLY AT DESIGNATED TAXI RANK OR TAXI STOPS WHICH SHALL EXCLUDE BUS STOPS</p> <p>2. ON THE INBOUND TRIP TO DURBAN, NO PASSENGERS MAY BE PICKED UP EN ROUTE FROM THE N2, UNTIL REACHING THE DURBAN TAXI RANK</p> <p>3. ON THE RETURN TRIP TO B-RANK EMPANGENI, NO PASSENGERS MAY BE SET DOWN UNTIL LEAVING THE N2</p> <p>4. ENTRY OR RANKING ON PRIVATE PROPERTY IS NOT PERMITTED WITHOUT WRITTEN PERMISSION OF THE LANDLORD, A COPY OF WHICH MUST BE SUPPLIED TO THE BOARD</p> <p>5. WITHOUT HAVING ENTERED INTO AN AGREEMENT WITH OTHER OPERATORS ON A COMMON ROUTE, AS CONTEMPLATED BY SECTION 88(2)(B) OF ACT 22 OF 2000, THE PICKING UP OR SETTING DOWN OF PASSENGERS ON SUCH ROUTE IS NOT PERMITTED, A COPY OF SUCH AGREEMENT MUST BE SUPPLIED TO THE BOARD.</p> <p>6. AT RANKS, WHETHER ON -STREET OR OFF - STREET, ONLY THE TAXIS THAT CAN BE ACCOMMODATED IN THE DEMARCATED AREA MAY OCCUPY THE RANK, EXCESS VEHICLES MUST HOLD ELSEWHERE AT DESIGNATED HOLDING AREAS</p>



transport

Department:
Transport
Province of KwaZulu-Natal

GAZETTE

LGKZNG15-2014-FEB

REGION: ALL

1) Application Number: APP0000938	2) Gazette Number: LGKZNG15-2014-FEB
3) Applicant: THEMBI CONSTANCE MGWABA ID NO. 5610140784084 Association: B-RANK TAXI ASSOCIATION	4) Applicant Address: PO BOX 7296 EMPANGENI 3910
5) Existing Licence Holder: NOT APPLICABLE ID NO. NOT APPLICABLE	6) Existing Licence Holder Address: NOT APPLICABLE
7) Type of application: NEW OPERATING LICENCE	8) Operating Licence Number: NOT AVAILABLE
9) Vehicle Type: MINIBUS	10) 1 x 14 (SEATED) + 0 (STANDING)
11) Region: UTHUNGULU	
12.1	ROUTE 2 FROM B-RANK TO STANGER From B-Rank in Empangeni along Tanner Road into and proceed with R102 until reaching Gingindlovu, turn left into R66 and turn right to R102, turn right with R74 and turn left to King Shaka Road, turn left into Link Road, turn right to Balcomb Road, turn right again into the Stanger Rank. From Stanger turn left to Balcomb Road and turn right to R102 and return with the same routes.
12.2	ROUTE 3 FROM B-RANK TO MANDINI From B-Rank Taxi Rank in Empangeni to and along Tanner Road turn into R102 and turn into R66 and turn right to join R102 again turn right into Sithebe and proceed to Mandini. Turn into White Street pass Sundumbili and proceed to Mandini Taxi Rank. From Mandini Taxi Rank turn right to join White Street and turn left into R258 to R102, turn left at R102 and return along the same route to B-Rank.
12.3	ROUTE 9 FROM B-RANK TO MKHUZE From B-Rank Taxi Rank in Empangeni turn right to Tanner Road and proceed and turn left to join R34 at the robot turn right to R102, join N2 from the South and proceed to Mkhuze Taxi Rank and return along the same route to B-Rank
12.4	Route 12 FROM B-RANK TO NONGOMA From B-Rank in Empangeni turn right to Tanner Road and proceed and turn left to join R34 at the robots turn right join R102 proceed and join N2 North, at Nkadibe turn left and join R618 through Hlabisa straight to Nongoma, proceed along R66 to Ulundi and turn left to join R34, proceed through Melmoth and turn left at Nkwaline continue with R34 and proceed to B-Rank Taxi Rank
12.5	Route 13 FROM B-RANK TO RICHARDS BAY CBD From B-Rank in Empangeni turn right and proceed to and along Tanner Road straight to R34, turn right into R34 and proceed, turn left to Alumina Allee pass Alton Café and come back joining Bullion Boulevard straight and turn left to go towards the North, and return along Bullion Boulevard to R34 and proceed with the same routes to B-Rank
12.6	<p>CONDITIONS</p> <p>1. PASSENGERS MAY BE PICKED UP AND OR SET DOWN ON, ONLY AT DESIGNATED TAXI RANK OR TAXI STOPS WHICH SHALL EXCLUDE BUS STOPS</p> <p>2. ON THE INBOUND TRIP TO DURBAN, NO PASSENGERS MAY BE PICKED UP EN ROUTE FROM THE N2, UNTIL REACHING THE DURBAN TAXI RANK</p> <p>3. ON THE RETURN TRIP TO B-RANK EMPANGENI, NO PASSENGERS MAY BE SET DOWN UNTIL LEAVING THE N2</p> <p>4. ENTRY OR RANKING ON PRIVATE PROPERTY IS NOT PERMITTED WITHOUT WRITTEN PERMISSION OF THE LANDLORD, A COPY OF WHICH MUST BE SUPPLIED TO THE BOARD</p> <p>5. WITHOUT HAVING ENTERED INTO AN AGREEMENT WITH OTHER OPERATORS ON A COMMON ROUTE, AS CONTEMPLATED BY SECTION 88(2)(B) OF ACT 22 OF 2000, THE PICKING UP OR SETTING DOWN OF PASSENGERS ON SUCH ROUTE IS NOT PERMITTED, A COPY OF SUCH AGREEMENT MUST BE SUPPLIED TO THE BOARD.</p> <p>6. AT RANKS, WHETHER ON -STREET OR OFF - STREET, ONLY THE TAXIS THAT CAN BE ACCOMMODATED IN THE DEMARCATED AREA MAY OCCUPY THE RANK, EXCESS VEHICLES MUST HOLD ELSEWHERE AT DESIGNATED HOLDING AREAS</p>
12.7	Route 1 From B-Rank to Durban From B-Rank in Empangeni along Tanner Road, turn right into R102, at Mtunzini Garage turn left into Road 297 and turn right into and proceed with N2 to join M4 Ballito or Mount Edgecombe on ramp and proceed to Durban turn right into Argyle Road and turn left to Umgeni Road (R102), turn right into Leopold Street and proceed to Warwick Avenue and off-load, proceed with Warwick Avenue, right into Alice Street, turn left into Osborne Road o Rank 35 return from Osborne Road Rank and turn right First Avenue and proceed with right hand side into Stanford Hill Road, turn right to Argyle Road and proceed, turn left and join M4 then left M4 to join N2 and return to B-Rank along the same routes



transport

Department:
Transport
Province of KwaZulu-Natal

GAZETTE

LGKZNG15-2014-FEB
REGION: ALL

1) Application Number: APP0000844	2) Gazette Number: LGKZNG15-2014-FEB
3) Applicant: MKHIZE S ID NO. 6103155443084 Association: LINDELANI TAXI ASSOCIATION	4) Applicant Address: PO BOX 373 PINETOWN 4033
5) Existing Licence Holder: NOT APPLICABLE ID NO. NOT APPLICABLE	6) Existing Licence Holder Address: NOT APPLICABLE
7) Type of application: NEW OPERATING LICENCE	8) Operating Licence Number: LKNKZN019140
9) Vehicle Type: MINIBUS	10) 1 x 14 (SEATED) + 0 (STANDING)
11) Region: GREATER NORTH	
12.1	<p>APPROVED ROUTES LINDELANI TAXI ASSOCIATION Route 1 LINDELANI TO DURBAN</p> <p>1.1 FORWARD ROUTE From an informal Rank (KwaNdlanzi), Lindelani on New Road, along New Road, left into Vxamu Avenue, OR, (right into Dukuza Street, left into Street No.106604), right into Street No.106487, along Street No.106487, turn right into Street No.106585, into Street No.106583, right into Ingcebo Drive, left into Newlands Express Way, right into Khangela Street, along Khangela Street, right into Newlands Express Way, left into Castlehill Drive, left into Hilldale Drive, right into Briardale Drive, right into Inanda Road (M21). 1.2 FORWARD ROUTE From an informal Rank (KwaNdlanzi), Lindelani on New Road, along New Road, left into Newlands Express Way, turn right into an unnamed Road to the Quarry, along this road passing the Road to Emolweni Cemetery, continue until the Quarry and return along the same route to Newlands Express Way, turn right into Newlands Express Way, turn right into Dukuza Road, turn right into Newlands Express Way, left into Khangela Street, along Khangela Street, right into Newlands Express Way, left into Castlehill Drive, left into Hilldale Drive, right into Briardale Drive, right into Inanda Road (M21). 1.3 FORWARD ROUTE From an informal Taxi Rank on Dukuza Street Lindelani near Newlands Express Way (dirt road), along Dukuza Street, into Vxamu Avenue, right into Street No.106487, along Street No.106487, turn right into Street No.106585, into Street No.106583, right into Ingcebo Drive, left into Newlands Express Way, right into Khangela Street, along Khangela Street, right into Newlands Express Way, left into Castlehill Drive, left into Hilldale Drive, right into Briardale Drive, right into Inanda Road (M21). N.B. ALL THE ROUTES BELOW ORIGINATE FROM THE ABOVE STARTING POINTS. ALTERNATE ROUTE: 1.4 FORWARD ROUTE Inanda Road (M21), into Inanda Highway, back into Inanda Road (M21), into Sea Cow Lake Road, right into North Coast Road, into Umgeni Road (R102), into Soldiers Way, right into Pine Street into Field Street and proceed to Soldiers Way Taxi Rank, OR Field Street, left into Leopold Street, right into Warwick Avenue, left into Etna Lane proceeding to Warwick Avenue/Canongate Road Taxi Rank. 1.5 FORWARD ROUTE Inanda Road (M21), into Inanda Highway, back into Inanda Road (M21), right into an on-ramp to the N2, left into New Umgeni Road (M19), along M19, right into Alpine Road (M10), into Brickfield Road, right into Randles Road, left into an on-ramp</p>
12.2	<p>LINDELANI TO POINT</p> <p>FORWARD ROUTE 2 INANDA ROAD (M21), INTO INANDA HIGHWAY, BACK INTO INANDA ROAD (M21), INTO SEA COW LAKE ROAD, RIGHT INTO NORTH COAST ROAD, INTO UMGENI ROAD, LEFT INTO ARGYLE ROAD, RIGHT INTO BRICKHILL ROAD, INTO POINT ROAD, RIGHT INTO BAY TERRACE, RIGHT INTO STANGER STREET, LEFT INTO ORDINANCE ROAD, LEFT INTO SOLDIERS WAY, RIGHT INTO QUEEN STREET, RIGHT INTO FIELD STREET, AND PROCEED TO SOLDIERS WAY TAXI RANK, OR, LEFT INTO LEOPOLD STREET, RIGHT INTO WARWICK AVENUE, LEFT INTO ETNA LANE AND PROCEED TO WARWICK AVENUE/CANONGATE TAXI RANK.</p>
12.3	<p>LINDELANI TO PINETOWN</p> <p>FORWARD ROUTE 3</p> <p>2.1 INANDA ROAD (M21), INTO INANDA HIGHWAY, BACK INTO INANDA ROAD (M21), RIGHT INTO THE ON-RAMP TO THE N2, RIGHT INTO UMGENI ROAD (M19), ALONG M19, TURN RIGHT INTO BLAIR ATHOLL ROAD (M32), INTO SHEPSTONE ROAD (M32), OR LEFT INTO CHELSEA AVENUE. LEFT INTO ESCOM ROAD, RIGHT INTO ST. JOHN'S AVENUE, RIGHT INTO OLD MAIN ROAD, LEFT INTO CROMPTON ROAD, RIGHT INTO HILL STREET AND PROCEED TO THE END POINT DIRECT AND RETURN.</p> <p>2.2 ALONG THE ABOVE ROUTES, INTO OLD MAIN ROAD, INTO RICHMOND ROAD, RIGHT INTO ALEXANDER ROAD, LEFT INTO ALBERT STREET, RIGHT INTO MALCOLM ROAD, RIGHT INTO CIRCUIT ROAD, INTO KYALAMI ROAD, RIGHT INTO HILLCLIMB ROAD, LEFT INTO TRAFFORD ROAD, RIGHT INTO ALEXANDER ROAD, TO THE END POINT ON ALEXANDER ROAD DIRECT AND RETURN.</p>



transport

Department:
Transport
Province of KwaZulu-Natal

GAZETTE

LGKZNG15-2014-FEB

REGION: ALL

12.4	<p>ROUTE 1 LINDELANI TO DURBAN FORWARD ROUTE A From an informal rank (kwandlanzi) on new road, along new road, left into Vxamu avenue, or, (right into Dukuza street, left into Street No.106604), right into Street No.106487, along Street No.106487, turn right into street no.106585, into street no.106583, right into ingcebo drive, left into Newlands Express Way, right into Khangela street, along Khangela street, right into Newlands Express Way, left into Castlehill drive, left into Hilldale drive, right into Briardale drive, right into Inanda road (M21).From an informal Rank (Kwandlanzi) Lindelani on New Road, along New Road, left into Newlands Express Way, turn right into an unnamed Road to the Quarry, along this road passing the Road to Emolweni Cemetery, continue until the Quarry and return along the same route to Newlands Express Way, turn right into Newlands Express Way, turn right into Dukuza Road, turn right into Newlands Express Way, left into Khangela Street, along Khangela Street, right into Newlands Express Way, left into Castlehill Drive, left into Hilldale Drive, right into Briardale Drive, right into Inanda Road (M21).1.3 Forward Route From informal Taxi Rank on Dukuza Street Lindelani near Newlands Express Way (Dirt road), along Dukuza Street, into Vxamu Avenue, right into Street No 106487, along Street No 106487, turn right into Street No 106585, into Street No 106583, right into Ingcebo Drive, left into Newlands Express Way, right into Khangela Street, along Khangela Street, right into Newlands Express Way, left into Castlehill Drive, left into Hilldale Drive, right into Briardale Drive, right into Inanda Road (21). NB ALL THE ROUTES BELOW ORIGINATE FROM THE ABOVE STARTING POINTS. ALTERNATE ROUTE: FORWARD ROUTE Inanda Road (M21), into Inanda Highway, back into Inanda Road (M21), into Sea Cowa Lake Road, right into North Coast Road, into Umgeni Road (R102), into Soldiers Way Taxi Rank, or Field Street, left into Leopold Street, right into Warwick Avenue, left into Etna Lane proceeding to Warwick Avenue/Canongate Road Taxi Rank. FORWARD ROUTE Inanda Road (M21), into Inanda Highway, back into Inanda Road (M21), right into an on ramp to the N2, left into new Umgeni Road (M19), along M19, right into Alpine Road (M10), into Brickfield Road, right into Randles Road, left into an on ramp to the N3, Eastbound, along the N3, into Commercial Rao, left into Field Street, and proceed to Soldiers Way Taxi Rank, or along Field Street, left into Leopold</p>
12.5	<p>LINDELANI TO PHOENIX TAXI RANK ROUTE 3 FORWARD Into Dukuza Street, Into Vxamu Drive, Right Into Iholbhe Drive, Right Into Ithendele Drive, Left Into Ntuzuma Access Road, Into Industrial Park Road, Left Into Phoenix Highway, Right Into Parthenon Street, Left And Proceed To Phoenix Taxi Rank Direct And Return Along The Same Route In Reverse.</p>
12.6	<p>N.B. ALL THE ROUTES BELOW (ROUTES 1-7) ORIGINATE FROM THE ABOVE ROUTES. A, B OR C. FORWARD ROUTE 1A Inanda Road (M21), Into Inanda Highway, Back Into Inanda Road (M21) Into Sea Cow Lake Road, Right Into North Coast Road, Into Umgeni Road, Into Soldiers Way, Right Into Field Street And Proceed To Soldiers Way Taxi Rank, Or Along Field Street, Left Into Leopold Street, Right Into Warwick Avenue, Left Into Etna Lane Proceeding To Warwick Avenue/Canongate Road Taxi Rank.</p>
12.7	<p>RETURN ROUTE (1.4) 7.1. DURBAN TO LINDELANI From Canongate Road / Warwick Avenue Taxi Rank, right into Etna Lane, left into Warwick Avenue, right into Alice Street, left into Albert Street, into Umgeni Road, along Umgeni Road, into North Coast Road, left into Sea Cow Lake Road, into Inanda Road (M21), into Inanda Highway, left into Newlands West Drive, along Newlands West Drive, right into Castlehill Drive, left into Newlands Express Way and proceed to Lindelani using either Route 1.1,1.2,or 1.3 above in reverse direction. 7.2 ALTERNATIVELY Inanda Road (M21), left into Briardale Drive, left into Hilldale Drive, right into Castlehill Drive, right into Newlands Express Way and proved to Lindelani using any of routes 1.1, 1.2 or 1.3 in reverse.</p>
12.8	<p>RETURN ROUTE (1.6) 7.3 From Canongate Road / Warwick Avenue Taxi Rank, right into Etna Lane, left into Warwick Avenue, right into Alice Street, right into Alice Street, right into Market Road, right into Leopold Street, into Canongate Road, into the Western Freeway (N3), into the on- ramp to the N2, along the N2, left into the off-ramp to Inanda Road, left into Inanda Road (M21, into Inanda Highway, and proceed as per the return Route 7.1 and alternative route 7.2 above.</p>

**transport**

Department:

Transport

Province of KwaZulu-Natal

GAZETTE

LGKZNG15-2014-FEB

REGION: ALL

- | | |
|-------------|---|
| 12.9 | RETURN ROUTE 1B FROM SOLDIERS WAY TAXI RANK, RIGHT INTO FIELD STREET, INTO ALBERT STREET, INTO UMGENI ROAD (R102), INTO NORTH COAST ROAD, LEFT INTO SEA COW LAKE ROAD, INTO INANDA ROAD (M21), ALONG INANDA ROAD, INTO INANDA HIGHWAY AND CONTINUE AS PER THE RETURN ROUTES IN 1A OR 1C ABOVE. ALTERNATIVELY FROM SOLDIERS WAY TAXI RANK, RIGHT INTO FIELD STREET, LEFT INTO LEOPOLD STREET, ALONG LEOPOLD STREET, INTO CANONGATE ROAD, INTO THE N3, WESTBOUND, ALONG THE N3, INTO THE ON-RAMP TO THE N2, ALONG THE N2, LEFT INTO INANDA ROAD OFF-RAMP, LEFT INTO INANDA ROAD (M21), INTO INANDA HIGHWAY AND CONTINUE AS PER ANY OF THE ABOVE ROUTES. |
|-------------|---|



transport

Department:
Transport
Province of KwaZulu-Natal

GAZETTE

LGKZNG15-2014-FEB

REGION: ALL

1) Application Number: APP0000856	2) Gazette Number: LGKZNG15-2014-FEB
3) Applicant: THEMBOKWAKHE ROBERT MHLONGO ID NO. 6101175279082 Association: AMAOTI TAXI OWNERS ASSOCIATION	4) Applicant Address: 199 BHAMBAYI INANDA 4301
5) Existing Licence Holder: NOT APPLICABLE ID NO. NOT APPLICABLE	6) Existing Licence Holder Address: NOT APPLICABLE
7) Type of application: NEW OPERATING LICENCE	8) Operating Licence Number: LKNKZN0114188
9) Vehicle Type: MINIBUS	10) 1 x 15 (SEATED) + 0 (STANDING)
11) Region: GREATER NORTH	
12.1	<p>1. AMAOTI TO DURBAN Starting from any of the Inner Circle points/ranks (internal) on Road D403, (Mfeka's Kraal), along D403 passing Langalibalele School, left into MR93, into KwaMashu Highway (M25), into North Coast Road (R102), into Umgeni Road – (into Soldier's Way, right into Queen Street, right into Field Street and proceed to Soldier's Way Taxi Rank), or (right into Leopold Street, right into Warwick Avenue, into Centenary Road and proceed to Centenary Road Taxi Rank).</p> <p>1.2. ALTERNATIVE ROUTE Along the above route into KwaMashu Highway (M25), turn right into the on-ramp to the N2, left into the on-ramp to the N3, along the N3, into Old Dutch Road, - (left into Centenary Road and proceed to Centenary Road Taxi Rank), or (into Alice Street, right into Soldier's Way, right into Soldier's Way Taxi Rank).</p> <p>1.3. ALTERNATIVE ROUTE Along route (1) above, into KwaMashu Highway (M25), turn right into the on-ramp to the N2, along the N2 – (turn left into the off-ramp to Inanda Road (M21), into Sea Cow Lake Road, right into North Coast Road, or, turn left into the off-ramp to Inanda Road (M21), along the off-ramp, left into Umgeni Road (M19), along M19 – into Umgeni Road (R102), and proceed to Soldier's Way or Centenary Road Taxi Rank using route (1) above.</p> <p>1.4. From Ohlange Cash and Carry on Westham Drive, along the Road leading to D403, - (right along and left into D403, or, follow the road which goes pass Ohlange High School on the South Side) – left into MR93, into KwaMashu Highway (M25), and along any of the routes detailed above.</p> <p>RETURN ROUTE:</p> <p>1.5. DURBAN TO AMAOTI From Soldier's Way Taxi Rank into Field Street, into Albert Street, into Umgeni Road, into North Coast Road, into KwaMashu Highway (M25), along M25, into Main Road 93, along MR93, turn right into D403, along D403 passing Langalibalele School, and proceed to any of the Inner Circle Points or Informal Ranks on Road D403 (Mfeka's Kraal).</p> <p>RESTRICTED FROM PICKING UP AT KWA LANGALIBALELE SCHOOL ON THE FORWARD JOURNEY AND FROM SETTING DOWN ON THE RETURN JOURNEY.</p> <p>1.6. ALTERNATIVE RETURN ROUTE From Soldier's Way Taxi Rank into Field Street, left into Leopold Street, along Leopold Street, into Canongate Road, into the N3 Western Freeway, along the N3, left into the on-ramp to the N2, into N2, along the N2, left into the off-ramp to KwaMashu Highway (MR25), into MR93, and continue as per the return Route 1 above.</p> <p>1.7. RETURN ROUTE From Centenary Road Taxi Rank, right into Market Road,</p>
12.2	<p>ROUTE 3 AMAOTI TO MOUNT EDGECOMBE Starting from any of the Inner Circle Points / Informal Ranks (Amaoti) on Road D403 (Mfeka's Kraal), along Road D403, passing Langalibalele School, turn left into Main Road 93, into KwaMashu Highway (M25), left into the on-ramp to the N2, left along the N2, turn left into M41 off-ramp, left into Metropolitan Route (M41), into Mount Edgecombe, outside the Hotel and return.</p>



transport

Department:
Transport
Province of KwaZulu-Natal

GAZETTE

LGKZNG15-2014-FEB

REGION: ALL

12.3	<p>ROUTE 4</p> <p>1. AMAOTI TO CROSS ROADS (KWAMASHU) From Amaoti (Inner Circle Points), along D403 pass Langalibalele School, left into Main Road 93, along MR93, into KwaMashu Highway (M25), turn left into the off-ramp to Mandela Road / MR93 (Cross Roads) Taxi Rank and return along the same route.</p> <p>RETURN ROUTE 4</p> <p>4.2. KWAMASHU CROSS ROADS TO AMAOTI From KwaMashu Cross Roads Taxi Rank (corner of Mandela Road / MR93), into Mandela Road, left into the on-ramp to KwaMashu Highway (M25), into Main Road 93, along Main Road 93, turn right into D403, along D403, passing Langalibalele School and proceed to any of the Inner Circle Points / Informal Ranks on Road D403 in Amaoti.</p>
12.4	<p>ROUTE 6</p> <p>AMAOTI TO VERULAM From Amaoti (Inner Circle Points) (Zwelisha Informal Rank) Mfeka's Kraal, on Road D403, along D403 passing Langalibalele School, left into Main Road 92, along MR93 into KwaMashu Highway, left into the on-ramp to the Provincial Road (R102), along R102, right into Wicks Street, turn left into Todd Street, right into Ireland Street and proceed to an approved Taxi Rank on Ireland Street and return.</p>
12.5	<p>ROUTE 7</p> <p>AMAOTI TO UMHLANGA ROCKS</p> <p>Starting from any of the Inner Circle Points / Informal Ranks on Road D403 (Mfeka's Kraal), along D403, turning left joining Westham Drive, left into Lenham Drive, right into Northern Drive, left into Phoenix Highway, along Phoenix Highway, turning right into the on-ramp to M41, along M41, left into the off-ramp to Umhlanga Rocks Drive (M12), left into Umhlanga Rocks Drive, along M12, turn right into Lighthouse Road, left into Tanager Way and proceed to an approved taxi rank on Tanager Way.</p> <p>RESTRICTION: {NO PICKING UP OF PASSENGER ON THE FORWARD JOURNEY AFTER LEAVING LENHAM DRIVE UNTIL REACHING THE TAXI RANK ON TANAGER WAY AND NO SETTING DOWN ON THE RETURN JOURNEY UNTIL REACHING LENHAM DRIVE}</p>
12.6	<p>CONDITIONS/RESTRICTIONS:</p> <ol style="list-style-type: none"> 1. Passengers May Be Picked Up and/or Set Down Only At Designated Taxi Rank Or Taxi Stop, Which Shall Exclude Bus Stops. 2. On The In Bound Trip To Durban, No Passengers May Be Picked Up En Route From Entering M25 Until Reaching The Destination Taxi Rank. 3. On The Return Trip To Amaoti , No Passengers May Be Set Down Until Leaving M25. 4. Entry Or Ranking On Private Property Is Not Permitted Without Written Permission Of The Landlord, A Copy Of Which Must Be Supplied To The Board. 5. Without Having Entered Into An Agreement With Other Operators On A Common Route, As Contemplated By Section 88(2)(B) Of Act 22 Of 2000, The Picking Up Or Setting Down Of Passengers On Such Route Is Not Permitted. A Copy Of Such Agreement Must Be Supplied To The Board. 6. At Ranks, Whether On - Street Or Off - Street, Only The Taxis That Can Be accommodated In The Demarcated Area May Occupy The Rank, Excess Vehicles Must Hold Elsewhere At Designated Holding Areas. 7. Rank Permits Or Letters Of Authority Must Be Produced In Respect Of All Ranks In Municipal Areas, In Particular Major Towns And Cities And In Particular Inter-Provincial Destinations.



transport

Department:
Transport
Province of KwaZulu-Natal

GAZETTE

LGKZNG15-2014-FEB

REGION: ALL

1) Application Number: APP0000862	2) Gazette Number: LGKZNG15-2014-FEB
3) Applicant: MKAKENI NTANZI ID NO. 4704205199089 Association: NTUZUMA TAXI ASSOCIATION	4) Applicant Address: B59 VEZI ROAD OVERSPILL KWAMASHU 4360
5) Existing Licence Holder: NOT APPLICABLE ID NO. NOT APPLICABLE	6) Existing Licence Holder Address: NOT APPLICABLE
7) Type of application: NEW OPERATING LICENCE	8) Operating Licence Number: NOT AVAILABLE
9) Vehicle Type: MINIBUS	10) 1 x 13 (SEATED) + 0 (STANDING)
11) Region: GREATER NORTH	
12.1	<p>Ntuzuma to Durban</p> <p>1.1 From Ithendele Drive Taxi Rank near Kwanozaza Shopping Centre along any of Routes (s) 1 to 4 above into Ntuzuma Access Road right into KwaMashu Highway (M25) into North Coast Road into Umgeni Road (proceed to Soldier's Way and to Soldier's Way Taxi Rank or right into Leopold Street right into Warwick Avenue into Centenary Road and proceed to Centenary Road Taxi Rank) Restriction (No picking up no forward leg along Umgeni Road and no setting down on return leg along Umgeni Road).</p> <p>1.2 From Ithendele Drive Taxi Rank near Kwanozaza Shopping Centre along any of the Inner Circle Routes within Ntuzuma as per Routes 1 to 4 above into KwaMashu Highway(M25) right into the N2 left into Inanda Road (M21) into Sea Cow Lake Road right into North Coast Road and proceed to the end Points as in 1.1 above.</p> <p>1.3 From the starting point in 1.1 above into KwaMashu Highway (M25) right into the N2 left into Inanda Road (M21) Off Ramp left into Umgeni Road (M19) along Umgeni Road and proceed to the end points as in 1.1</p> <p>1.4 From the starting point in 1.1 above into KwaMashu Highway right into the N2 along the N2 left into the N3 along the N3 into Old Dutch Road (left into Centenary Road and proceed to Centenary road Taxi Rank or into Alice Street right into Soldier's Way and proceed to Soldier's Way Taxi Rank.</p> <p>1.5 From the starting point in 1.1 above into KwaMashu Highway (M25) into North Coast Road into Umgeni Road left into Argyle Road right into Brickhill Road into Point Road right into Bay Terrace right into Stanger Street left into Ordnance road left into Soldier's Way right into Queen Street right into Field Street and proceed to Soldier's Way Taxi Rank or into Leopold Street right into Warwick Avenue into Centenary Road and proceed to Centenary Road Taxi Rank) Restriction (No picking upon forward leg along Umgeni Road and no setting down on return leg along Umgeni Road)</p>
12.2	<p>Ntuzuma to Pinetown</p> <p>1.1 From the starting point on Ithendele Drive near Kwanozaza Shopping Centre along any of the Inner Circle Routes 1 to 4 within Ntuzuma Township along Ithendele Drive left into Ntuzuma Access Road right into KwaMashu Highway (M25) turn right into the N2 along the N2 left into Inanda Road (M21) Off Ramp right into Umgeni Road (M19) into St Johns Avenue right into Old Main Road left into Moodie street right into Hill Street and proceed to the end point on Hill Street.</p> <p>1.2 from the starting point above along the routes indicated above right into the N2 along the N2 into the N3 into the M13 right into Old Main Road right into Moodie Street right into Hill Street and proceed to the end point on Hill Street.</p> <p>1.3 From the starting point above along the routes indicated above right into Umgeni Road (M19) along the M19 right into Otto Volek Road left into Shepstone Road left into Regent street right into Chelsea Avenue left into Chelsea Avenue left into Escom Road right into Old Main Road right into Trafford Road left into Hillclimb Road left into Kyalami Road into Circuit Road left into Malcolm Road left into Albert road left into Alexander Road left into Old main Road right into Moodie Street right into Hill Street and proceed to the Taxi Rank on Hill Street.</p>



transport

Department:
Transport
Province of KwaZulu-Natal

GAZETTE

LGKZNG15-2014-FEB

REGION: ALL

12.3	<p>Ntuzuma to Verulam</p> <p>From the starting point (Ithendele Drive Taxi Rank) near Kwanozaza Shopping Centre along any of the Inner Circle Routes 1 to 4 within Ntuzuma Township along Ithendele Drive left into Ntuzuma Access Road right into KwaMashu Highway (M25) along the M25 left into R102 pass White house Shopping Centre along R102 right into Wick Street left into Ireland Street and proceed to an approved Taxi Rank on Ireland Street.</p> <p>Alternative Route Along the same route above into Ntuzuma Access Road into Industrial Park Road left into Phoenix Highway left into R102 and proceed to Verulam as per the above route. Restriction: No picking up of passengers on Phoenix Highway.</p>
12.4	<p>Route 4 Ntuzuma to Phoenix (Umhlanga)</p> <p>From the starting point (Ithendele Drive Taxi Rank) near Kwanozaza shopping Centre along any of the Inner Circle Routes 1 to 4 within Ntuzuma Township along Ithendele Drive left into Ntuzuma Access Road into Industrial park Road left into Phoenix Highway right into into M41 left into Umhlanga Rocks Drive into Lighthouse Road left into Tanager Way right into Lagoon Drive right into Light House Road left into an on ramp to the M4 right into Argyle Road left into Umgeni Road left into Umgeni Road and proceed to the rank (s) as per any of the routes (1.1 to 1.5)</p> <p>ALTERNATIVE ROUTE Along the M25 left into the N2 right into the M41 and proceed as per the above route.</p>
12.5	<p>CONDITIONS:</p> <ol style="list-style-type: none"> 1. Passengers May Be Picked Up and/or Set Down Only At Designated Taxi Ranks Or Taxi Stops, Which Shall Exclude Bus Stops. 2. On The Inbound Trip To Durban, No Passengers May Be Picked Up En Route From Leaving Ntuzuma, Until Reaching The Durban Taxi Rank. 3. On The Return Trip To Ntuzuma No Passengers May Be Set Down Until Reaching Ntuzuma. 4. Entry Or Ranking On Private Property Is Not Permitted Without Written Permission Of The Landlord, A Copy Of Which Must Be Supplied To The Board. 5. Without Having Entered Into An Agreement With Other Operators On A Common Route, As Contemplated By Section 88(2)(B) Of Act 22 Of 2000, The Picking Up Or Setting Down Of Passengers On Such Route Is Not Permitted. A Copy Of Such Agreement Must Be Supplied To The Board. 6. At Ranks, Whether On - Street Or Off - Street, Only The Taxis That Can Be Accommodated In The Demarcated Area May Occupy The Rank, Excess Vehicles Must Hold Elsewhere At Designated Holding Areas. 7. On the In Bound Trip to Pinetown, No Passengers May Be Picked Up En Route From Entering The N2, Until Reaching Pinetown 8. On The Return Trip To Ntuzuma No Passengers May Be Set Down Until Reaching Ntuzuma. 9. Rank Permits or Letters of Authority Must Be Produced In Respect Of All Ranks in Municipal Areas, In Particular Inter-Provincial Destinations. 10. The Allocation Of Any Route Or Portion Of A Route Is Subject To The Condition That It Has Been Approved And Allocated In Good Faith And That Such Route Will Be Invalid Should It Transpire That The Route Or Portion Thereof Will, Or Has Caused Conflict Due To It Having Been Approved Based On Incorrect Or False Information Supplied To The Board Or As A Result Of An Error. In Such Instance The Operating License Must Be Returned To The Board For Correction. 11. The Vehicle Must Be Covered By Motor Vehicle Insurance, As Well As Personal Liability Insurance.



transport

Department:
Transport
Province of KwaZulu-Natal

GAZETTE

LGKZNG15-2014-FEB

REGION: ALL

1) Application Number: APP0000902	2) Gazette Number: LGKZNG15-2014-FEB
3) Applicant: MATTHEWS SABELO SITHOLE ID NO. 7902125836080 Association: IXOPO & DISTRICT TAXI ASSOCIATION	4) Applicant Address: PO BOX 104 DONNYBROOK 3237
5) Existing Licence Holder: NOT APPLICABLE ID NO. NOT APPLICABLE	6) Existing Licence Holder Address: NOT APPLICABLE
7) Type of application: NEW OPERATING LICENCE	8) Operating Licence Number: NOT AVAILABLE
9) Vehicle Type: MINIBUS	10) 1 x 14 (SEATED) + 0 (STANDING)
11) Region: SISONKE	
12.1	Route 1 Ixopo to Pietermaritzburg From Ixopo Rank, turn right into P312 Road, Turn to Left P5-2 Road (R 56) Crossing Umkomaas River Bridge; pass outside Richmond, Thornville into Alexander Road, Pietermaritzburg turn left Durban Road - Chief Albert Luthuli (Commercial) Street, turn right into Langalibalele (Longmarket) Street, turn left into Boshoff Street, into Professor Nyembezi (Symmonds) Center Taxi Rank and return to Ixopo using the same route.
12.2	Route 2 Ixopo to Blazius Store From Ixopo Taxi Rank, turn right into P 312, Turn left to P23-1 passing Donnybrook Village to Blazius Store, with picking & dropping of passengers and return to Ixopo Taxi Rank using the same route.
12.3	Route 4 Ixopo to Highflats From Ixopo Taxi Rank turn right into P312 Road, after 2km turn right into P 22-2 Road to Highflats and about 25km from Ixopo turn left into the Highflats Taxi Rank. Picking-up and dropping off of passengers along the route. Return to Ixopo using the same route as the forward route.
12.4	Route 6 Ixopo to Emasamini From Ixopo Taxi Rank right into P312 Road 1km turn left into P23-1 Road about 25km turn right into P114 Road or alternative road P507 into P531 to Hella Road or D166 Sodo Store or D232 Goyintaba Krall Emasamini. Picking and dropping passengers along the route. Return to Ixopo using the same route.
12.5	Ixopo to Hlanganani From Ixopo Taxi Rank turn right into P312 road after 1 km turn Left into P23-1 road and alternative road to Hlanganani, P507, P114, D295. Picking and dropping of passengers along the route. Return route to Ixopo using the same route.
12.6	IXOPO TAXI RANK TO DURBAN From IXOPO RANK, turn right into P312 Road, Turn to Left P5-2 Road (R 56) Crossing Umkomaas River Bridge; pass Richmond, Thornville into Durban Road, into N3, pass Tollgate, into Old Dutch Road, left into Market Street, pass Berea Railway Station, left into West Street, left into Brook Street Rank 68B. Offload load and return along forward route in reverse.



transport

Department:
Transport
Province of KwaZulu-Natal

GAZETTE

LGKZNG15-2014-FEB

REGION: ALL

1) Application Number: APP0000908	2) Gazette Number: LGKZNG15-2014-FEB
3) Applicant: JEREMIAH SITHEMBISO MAZIBUKO ID NO. 6601235419081 Association: ESTCOURT DISTRICT TAXI ASSOCIATION	4) Applicant Address: P.O BOX 63521 ESCOURT 3310
5) Existing Licence Holder: NOT APPLICABLE ID NO. NOT APPLICABLE	6) Existing Licence Holder Address: NOT APPLICABLE
7) Type of application: NEW OPERATING LICENCE	8) Operating Licence Number: NOT AVAILABLE
9) Vehicle Type: MINIBUS	10) 1 x 15 (SEATED) + 0 (STANDING)
11) Region: UTHUKELA	
12.1	<p>CONDITIONS -CONDITIONS/RESTRICTIONS</p> <ol style="list-style-type: none"> 1. Passengers may be picked up and / or set down only designated Taxi Ranks or Taxi Stops, which shall exclude Bus Stops. 2. On the inbound trip to Durban, Pietermaritzburg, Empangeni, Vereeniging, Vryheid, Ladysmith, Qwaqwa, Newcastle, and Johannesburg no passengers may be picked up en route from leaving the magisterial of Escourt until reaching the destination rank. 3. On the return trip to Dundee, no passengers may be set down until reaching the Magisterial District of Escourt. 4. Entry or ranking on private property is not permitted without the written permission of the landlord, a copy of which must be supplied to the Board before uplifting the operating license 5. Without having entered into an agreement with the other operators on a common route, as contemplated by Section 88(2) (b) of Act 22 of 2000, picking up or setting down of passengers on such route is not permitted. A copy of such agreement must be supplied to the Board. 6. At ranks, whether on-street or off-street, only the taxis that can be accommodated in the demarcated area may occupy the rank, excess vehicles must hold elsewhere at designated holding arrears. 7. Rank permits or letters of authority must be produced when uplifting, in respect of all ranks in Municipal arrears, in particular major towns and cities and in particular in respect of inter-provincial destinations. 8. The vehicle must be covered by motor vehicle insurance as well as personal liability insurance. 9. The allocation of any route or portion of the route is subject to the condition that has been approved and allocated in good faith and such route will be invalid should it transpire that the route or portion thereof will, or has caused conflict due to it having been approved based on incorrect or false information supplied to the Board, or as a result of an error. In such instance the operating license must be returned to the Board for correction. <p>operating licence must bereturnedto the Board for correction.</p>



transport

Department:
Transport
Province of KwaZulu-Natal

GAZETTE

LGKZNG15-2014-FEB

REGION: ALL

1) Application Number: APP0000909	2) Gazette Number: LGKZNG15-2014-FEB
3) Applicant: THULASIZWE MATHEWS MAURICE MVUBELO ID NO. 6703015646089 Association: NTUZUMA TAXI ASSOCIATION	4) Applicant Address: E1150 NTUZUMA TOWNSHIP 4000
5) Existing Licence Holder: NOT APPLICABLE ID NO. NOT APPLICABLE	6) Existing Licence Holder Address: NOT APPLICABLE
7) Type of application: NEW OPERATING LICENCE	8) Operating Licence Number: LKNKZN016757
9) Vehicle Type: MINIBUS	10) 1 x 15 (SEATED) + 0 (STANDING)
11) Region: GREATER NORTH	
12.1	<p>Ntuzuma to Durban</p> <p>1.1 From Ithendele Drive Taxi Rank near Kwanozaza Shopping Centre along any of Routes (s) 1 to 4 above into Ntuzuma Access Road right into KwaMashu Highway (M25) into North Coast Road into Umgeni Road (proceed to Soldier's Way and to Soldier's Way Taxi Rank or right into Leopold Street right into Warwick Avenue into Centenary Road and proceed to Centenary Road Taxi Rank) Restriction (No picking up no forward leg along Umgeni Road and no setting down on return leg along Umgeni Road).</p> <p>1.2 From Ithendele Drive Taxi Rank near Kwanozaza Shopping Centre along any of the Inner Circle Routes within Ntuzuma as per Routes 1 to 4 above into KwaMashu Highway(M25) right into the N2 left into Inanda Road (M21) into Sea Cow Lake Road right into North Coast Road and proceed to the end Points as in 1.1 above.</p> <p>1.3 From the starting point in 1.1 above into KwaMashu Highway (M25) right into the N2 left into Inanda Road (M21) Off Ramp left into Umgeni Road (M19) along Umgeni Road and proceed to the end points as in 1.1</p> <p>1.4 From the starting point in 1.1 above into KwaMashu Highway right into the N2 along the N2 left into the N3 along the N3 into Old Dutch Road (left into Centenary Road and proceed to Centenary road Taxi Rank or into Alice Street right into Soldier's Way and proceed to Soldier's Way Taxi Rank).</p> <p>1.5 From the starting point in 1.1 above into KwaMashu Highway (M25) into North Coast Road into Umgeni Road left into Argyle Road right into Brickhill Road into Point Road right into Bay Terrace right into Stanger Street left into Ordnance road left into Soldier's Way right into Queen Street right into Field Street and proceed to Soldier's Way Taxi Rank or into Leopold Street right into Warwick Avenue into Centenary Road and proceed to Centenary Road Taxi Rank) Restriction (No picking upon forward leg along Umgeni Road and no setting down on return leg along Umgeni Road)</p>
12.2	<p>Ntuzuma to Pinetown</p> <p>1.1 From the starting point on Ithendele Drive near Kwanozaza Shopping Centre along any of the Inner Circle Routes 1 to 4 within Ntuzuma Township along Ithendele Drive left into Ntuzuma Access Road right into KwaMashu Highway (M25) turn right into the N2 along the N2 left into Inanda Road (M21) Off Ramp right into Umgeni Road (M19) into St Johns Avenue right into Old Main Road left into Moodie street right into Hill Street and proceed to the end point on Hill Street.</p> <p>1.2 from the starting point above along the routes indicated above right into the N2 along the N2 into the N3 into the M13 right into Old Main Road right into Moodie Street right into Hill Street and proceed to the end point on Hill Street.</p> <p>1.3 From the starting point above along the routes indicated above right into Umgeni Road (M19) along the M19 right into Otto Volek Road left into Shepstone Road left into Regent street right into Chelsea Avenue left into Chelsea Avenue left into Escom Road right into Old Main Road right into Trafford Road left into Hillclimb Road left into Kyalami Road into Circuit Road left into Malcolm Road left into Albert road left into Alexander Road left into Old main Road right into Moodie Street right into Hill Street and proceed to the Taxi Rank on Hill Street.</p>



transport

Department:
Transport
Province of KwaZulu-Natal

GAZETTE

LGKZNG15-2014-FEB

REGION: ALL

12.3	<p>Ntuzuma to Verulam</p> <p>From the starting point (Ithendele Drive Taxi Rank) near Kwanozaza Shopping Centre along any of the Inner Circle Routes 1 to 4 within Ntuzuma Township along Ithendele Drive left into Ntuzuma Access Road right into KwaMashu Highway (M25) along the M25 left into R102 pass White house Shopping Centre along R102 right into Wick Street left into Ireland Street and proceed to an approved Taxi Rank on Ireland Street.</p> <p>Alternative Route Along the same route above into Ntuzuma Access Road into Industrial Park Road left into Phoenix Highway left into R102 and proceed to Verulam as per the above route. Restriction: No picking up of passengers on Phoenix Highway.</p>
12.4	<p>Route 4 Ntuzuma to Phoenix (Umhlanga)</p> <p>From the starting point (Ithendele Drive Taxi Rank) near Kwanozaza shopping Centre along any of the Inner Circle Routes 1 to 4 within Ntuzuma Township along Ithendele Drive left into Ntuzuma Access Road into Industrial park Road left into Phoenix Highway right into into M41 left into Umhlanga Rocks Drive into Lighthouse Road left into Tanager Way right into Lagoon Drive right into Light House Road left into an on ramp to the M4 right into Argyle Road left into Umgeni Road left into Umgeni Road and proceed to the rank (s) as per any of the routes (1.1 to 1.5)</p> <p>ALTERNATIVE ROUTE Along the M25 left into the N2 right into the M41 and proceed as per the above route.</p>
12.5	<p>Route 5 Durban to Ntuzuma return journey (s)</p> <p>5.1 From Soldier's way Taxi Rank right into Field Street into Albert Street into Umgeni Road into North Coast Road into KwaMashu Highway (M25) left into Ntuzuma Access Road along Ntuzuma Access Road right into Ithendele drive and proceed to Ntuzuma along any of the Inner Circle Routes within Ntuzuma.</p> <p>5.2 From Centenary Road Taxi Rank right into Market Road left into Alice Street left into Albert Street into Umgeni Road into North Coast Road into KwaMashu Highway (M25) and proceed to the end point along Routes in 5.1 above.</p> <p>5.3 (From Soldier's Way Taxi Rank right into Field Street left into Leopold Street into Canongate Road or from Centenary Road taxi Rank right into market Road right into Leopold Street into Canongate Road) into the Western Freeway (N3) into the N2 left into KwaMashu Highway (M25) and proceed to the end point along Routes in 5.1 above.</p>
12.6	<p>ROUTE 6 INNER CIRCLE6. RETURN ROUTES</p> <p>6.1 KWAMASHU TO NTUZUMA From KwaMashu Main Taxi Rank on Mandela Road, into Bhejane Road, left into Nyala Road, into Ithendele Drive and proceed to the Inner Circle Routes within Ntuzuma and to the rank on Ithendele Drive near Bhhekuzulu Drive.</p> <p>6.1.1 ALTERNATIVE ROUTE From KwaMashu Main Taxi Rank on Mandela Road, into Bhejane Road, left into Nyala Road, into Undiyazana Grove, into Ingcebo Drive, right into Ibhucu Drive, right into Umbhalane, right into Ilobhe Avenue, left into Ithendele Drive and proceed to the Inner Circle Routes within Ntuzuma Take-Out and to the end point on Ithendele Drive near Bhhekuzulu Drive.</p> <p>6.2. BESTER'S TAXI RANK TO NTUZUMA From Bester's Taxi Rank, left into Ntuzuma Access Road, right into Ithendele Drive and proceed to any of the Inner Circle Route(s) 1 to 4 above, and to the end point on Ithendele Drive and Bhhekuzulu Drive Taxi Rank.</p> <p>6.3. KWAMASHU CROSSROADS TO NTUZUMA From KwaMashu Crossroads Taxi Rank, left into Mandela Road, left into KwaMashu Highway (M25), left into Ntuzuma Access Road, right into Ithendele Drive and proceed to any of the Inner Circle Route(s) 1 to 4 above, until the end point on Ithendele near Bhhekuzulu Drive Taxi Rank.</p>



transport

Department:
Transport
Province of KwaZulu-Natal

GAZETTE

LGKZNG15-2014-FEB

REGION: ALL

12.7

CONDITIONS:

1. Passengers May Be Picked Up and/or Set Down Only At Designated Taxi Ranks Or Taxi Stops, Which Shall Exclude Bus Stops.
2. On The Inbound Trip To Durban, No Passengers May Be Picked Up En Route From Leaving Ntuzuma, Until Reaching The Durban Taxi Rank.
3. On The Return Trip To Ntuzuma No Passengers May Be Set Down Until Reaching Ntuzuma.
4. Entry Or Ranking On Private Property Is Not Permitted Without Written Permission Of The Landlord, A Copy Of Which Must Be Supplied To The Board.
5. Without Having Entered Into An Agreement With Other Operators On A Common Route, As Contemplated By Section 88(2)(B) Of Act 22 Of 2000, The Picking Up Or Setting Down Of Passengers On Such Route Is Not Permitted. A Copy Of Such Agreement Must Be Supplied To The Board.
6. At Ranks, Whether On - Street Or Off - Street, Only The Taxis That Can Be Accommodated In The Demarcated Area May Occupy The Rank, Excess Vehicles Must Hold Elsewhere At Designated Holding Areas.
7. On the In Bound Trip to Pinetown, No Passengers May Be Picked Up En Route From Entering The N2, Until Reaching Pinetown
8. On The Return Trip To Ntuzuma No Passengers May Be Set Down Until Reaching Ntuzuma.
9. Rank Permits or Letters of Authority Must Be Produced In Respect Of All Ranks in Municipal Areas, In Particular Inter-Provincial Destinations.
10. The Allocation Of Any Route Or Portion Of A Route Is Subject To The Condition That It Has Been Approved And Allocated In Good Faith And That Such Route Will Be Invalid Should It Transpire That The Route Or Portion Thereof Will, Or Has Caused Conflict Due To It Having Been Approved Based On Incorrect Or False Information Supplied To The Board Or As A Result Of An Error. In Such Instance The Operating License Must Be Returned To The Board For Correction.
11. The Vehicle Must Be Covered By Motor Vehicle Insurance, As Well As Personal Liability Insurance.



transport

Department:
Transport
Province of KwaZulu-Natal

GAZETTE

LGKZNG15-2014-FEB

REGION: ALL

1) Application Number: APP0000911	2) Gazette Number: LGKZNG15-2014-FEB
3) Applicant: QONDOKWAKHE WILSON NGCOBO ID NO. 5211105345084 Association: BULWER & DONNYBROOK TAXI ASSOCIATION	4) Applicant Address: PO BOX 116 BULWER 3244
5) Existing Licence Holder: NOT APPLICABLE ID NO. NOT APPLICABLE	6) Existing Licence Holder Address: NOT APPLICABLE
7) Type of application: NEW OPERATING LICENCE	8) Operating Licence Number: NOT AVAILABLE
9) Vehicle Type: MINIBUS	10) 1 x 14 (SEATED) + 0 (STANDING)
11) Region: SISONKE	
12.1	<p>Route 1 Bulwer to Pietermaritzburg INBOUND - FORWARD From (Origin): Bulwer ROUTE: MR7, Moses Mabhida (Edendale) Road, Langalibalele (Longmarket) Street, Retief Street, Pietermaritz Street, Havelock Street To (Destination): Baverstock Taxi Terminal-off Pine/Havelock (KPC0037) OUTBOUND - RETURN From (Origin): Baverstock Taxi Terminal-off Pine/Havelock (KPC0037) Route -Passing: Havelock Street,Pine Street,Moses Mabhida(Edendale) Road, MR7 To (Destination): Bulwer</p>
12.2	<p>Route 3 Centecow Mission to Pietemmaritzburg INBOUND - FORWARD From (Origin): Centecow Mission Route - Passing: (D1349, D1345, P427, P422), MR7 Moses Mabhida (Edendale)Road,Langalibalele (Longmarket) Street, Retief Street,Pietermaritz Street,Havelock Street To (Destination): Baverstock Taxi Terminal- off Pine/Havelock (KPC0037) OUTBOUND - RETURN From (Origin): Baverstock Taxi Terminal-off Pine/Havelock (KPC0037) Route - Passing: Havelock Street,Pine Street, Moses Mabhida (Edendale) Road, MR7, (P422, P427, D1345, D1349) To (Destination): Centecow Mission</p>
12.3	<p>Route 4 Bulwer to Durban INBOUND: From (Origin): Bulwer Route - Passing: D782,MR23, MR7, Moses Mabhida (Edendale) Road, Archie Gumede (Newport) Road, Gladys Manzi (Murray) Road, CB Downes, Market, N3, M13, Old Main Road, Crompton Road, M13, N3 To (Destination): Durban OUTBOUND: From (Origin): Durban Route - Passing: N3, Market Road, CB Downes, Gladys Manzi (Murray)Road, aRCHIE gUMEDE (Newprt), Moses Mabhida (Edendale) Road, MR7, MR23,D782 To (Destination):Bulwer Restrictions: In Pinetown, only off-loading of passengers is permitted. The loading of passengers in Pinetown is not permitted.</p>



transport

Department:
Transport
Province of KwaZulu-Natal

GAZETTE

LGKZNG15-2014-FEB

REGION: ALL

12.4	<p>Route 5 Bulwer to Hlanganani INBOUND - FORWARD From (Origin): Bulwer ROUTE: MR23, MR7, D1220, MR7, P419, D1208, return P419, D1208, To (Destination): Hlanganani OUTBOUND - RETURN From (Origin): Hlanganani Route - Passing: P419, MR7 D1220, return D1220, MR7, MR23 To (Destination): Bulwer</p>
12.5	<p>Route 6 Bulwer to Ixopo INBOUND: From (Origin): Bulwer Route - Passing: MR7, MR23 To (Destination): Ixopo OUTBOUND; - RETURN From (Origin): Ixopo Route - Passing: MR23, MR7 To (Destination): Bulwer</p>
12.6	<p>Route 7 Bulwer to Underberg INBOUND - FORWARD From (Origin): Bulwer Route - Passing: MR7, P126 To (Destination): Underberg OUTBOUND - RETURN From (Origin): Underberg Route - Passing: P126, MR7 To (Destination): Bulwer</p>
12.7	<p>Route 8 Donnybrook to Creighton INBOUND - FORWARD From (Origin): Donnybrook Route - Passing: MR23, MR8, P246 To (Destination): Creighton OUTBOUND - RETURN From (Origin): Underberg Route - Passing: P246, MR8, P89, MR23 To (Destination): Bulwer</p>



transport

Department:
Transport
Province of KwaZulu-Natal

GAZETTE

LGKZNG15-2014-FEB

REGION: ALL

1) Application Number: APP0000800	2) Gazette Number: LGKZNG15-2014-FEB
3) Applicant: BHEKITEMBA KHUZWAYO ID NO. 5103155653089 Association: SIYANDA TAXI ASSOCIATION	4) Applicant Address: P.O BOX 62539 BISHOPSGATE 4008
5) Existing Licence Holder: NOT APPLICABLE ID NO. NOT APPLICABLE	6) Existing Licence Holder Address: NOT APPLICABLE
7) Type of application: NEW OPERATING LICENCE	8) Operating Licence Number: LKNKZN0117798
9) Vehicle Type: MINIBUS	10) 1 x 15 (SEATED) + 0 (STANDING)
11) Region: GREATER NORTH	
12.1	<p>APPROVED ROUTES SIYANDA TAXI OWNERS ASSOCIATION ROUTE 1 A. FORWARD JOURNEY: SIYANDA TO DURBAN 1. Siyanda East And West Into Mandela Road, Into Inanda Road (M21), Proceed Along Inanda Highway Into Inanda Road, Springfield Park Into Seacow Lake Road, Right Into North Coast (R102), Into Umngeni Road Into Soldiers Way, Right Turn Into Queen Street, Right Into Russel Street To Leopold Street, Right Turn To Warwick Avenue Into Siyanda Rank At Etna Lane . 2. Siyanda Into Mandela Road, To Newlands East Drive, Into Queen Nandi Drive, Right Turn Into North Coast Road Into Umngeni Road, Into Soldiers Way, Right Into Queen Street Into Russel Street, To Leopold Street, To Warwick Avenue To Siyanda Rank At Corner Of Old Dutch And Warwick Avenue In Etna Lane. 3. Siyanda To Mandela Road Into Newlands East Drive To Queen Nandi Drive, Turn To N2, Left To On Ramp And Left Turn Into Umngeni Road (M19) Becoming Umngeni Road (R102) Into Soldiers Way, Queen Street, Russel Street, Into Leopold Street To Warwick Avenue And End At Siyanda Rank At Etna Lane. 4. Siyanda East And West To Mandela Road, To Inanda Road To M19, Into N2 To N3, Into Old Dutch Road, Into Alice Street, Into Soldiers Way, Into Leopold Street Into Warwick Avenue And End At Siyanda Rank At Etna Lane. B. RETURN ROUTE: DURBAN TO SIYANDA 1. From Rank Into Warwick Avenue, Right Into Alice Street, Left Into Albert Street, Into Umngeni Road, Left Into Sea Cow Lake Road, Into Inanda Highway (M21), To Inanda Road, Into Mandela Road To Siyanda East & West Taxi Rank. 2. From Taxi Rank Into Warwick Avenue, Right Into Alice Street, Right Into Market Road, Right Into Leopold Street Into Canongate Road, Into N3, Into N2, Into M19/M21, Off Ramp Left Into Inanda Highway, Into Inanda Highway, Into Inanda Road To Mandela Road To Siyanda East & West Taxi Rank. 3. From Taxi Rank Into Warwick Avenue Into Alice Street Into Old Fort Road, Into Nmr Avenue, Into Goble Road, Right Turn Into Umngeni Road, To North Coast Road, Left Into Queen Nandi Drive, Into Newlands East Drive, Right Into Mandela Road, Then Siyanda East & West Taxi Rank. RANK."</p>



transport

Department:
Transport
Province of KwaZulu-Natal

GAZETTE

LGKZNG15-2014-FEB

REGION: ALL

1) Application Number: APP0000831	2) Gazette Number: LGKZNG15-2014-FEB
3) Applicant: MGJIJINYELWA MPHAKANYISELWA MBONA ID NO. 5610175430082 Association: CLERMONT AND KWADABEKA TAXI OWNERS ASS.	4) Applicant Address: 8 OSIZWENI LANE WYEBANK 4155
5) Existing Licence Holder: NOT APPLICABLE ID NO. NOT APPLICABLE	6) Existing Licence Holder Address: NOT APPLICABLE
7) Type of application: NEW OPERATING LICENCE	8) Operating Licence Number: LKNKZN019881
9) Vehicle Type: MINIBUS	10) 1 x 15 (SEATED) + 0 (STANDING)
11) Region: DURBAN WEST	
12.1	Kwa-Dabeka A to Pinetown and return From Kwa-Dabeka A Taxi Rank, passing KK Hostel turn left into North Road, turn left into 3rd Avenue, joining Dinkelman Road, turn right into Shepstone Road, turn right into Crompton Street, turn right into Union Lane, turn left into Glenugie Road joining Moodie Street, turn left into Hill Street, into Hill Street Taxi Rank and return with Hill Street, turn left into Moodie Street join Street join Glenugie Road turn right into Lauth Street, turn left into Crompton Street, turn left into Shepstone Road turn right into Dinkelman Road turn left into North Road, and proceed to Kwa-Dabeka "A" Taxi Rank.
12.2	BKwa-Dabeka A to Durban and return From Kwa-dabeka A Taxi Rank, passing KK Hostel turn left into North Road, turn right into 3rd Avenue join Dinkelman Road, joining Otto Volek Road, join Stapleton Road, join M13, join N3 turn right into Western Freeway, turn right into Grey Street turn left into West Street, turn left into Aliwal Street, turn left into Pine Street, turn right into Russel Street, turn left into Leopold Street, to City market, University Avenue turn right into Rank No. 231 Warwick Avenue and return with Warwick Avenue turn left into Cannongate Road along N3 off ramp and using the same route in the opposite direction and proceed to Kwa-Dabeka "A" Taxi Rank.
12.3	Kwa-Dabeka A to Durban From Kwa-dabeka A Taxi Rank, passing KK Hostel turn left into North Road, turn right into 3rd Avenue join Dinkelman Road, joining Otto Volek Road, join Stapleton Road, join M13, join N3 turn right into Western Freeway, turn right into Grey Street turn left into West Street, turn left into Aliwal Street, turn left into Pine Street, turn right into Russel Street, turn left into Leopold Street, to City market, University Avenue turn right into Rank No. 231 Warwick Avenue and return with Warwick Avenue turn left into Cannongate Road along N3 off ramp and using the same route in the opposite direction and proceed to Kwa-Dabeka "A" Taxi Rank.
12.4	BKwa-Dabeka D to Pinetown and return From Kwa-dabeka D Taxi rank. passing Kwa-Dabeka Clinic turn right into North Road, turn right into 3rd Avenue join Dinkelman Road, turn right into Shepstone Road, turn right Crompton Street, turn right into Union Lane, turn left into Glenugie Road join Moodie Street, turn right into Hill Street, into Hill Taxi Rank and return with Hill Street, turn left into Moodie Street join Glenugie Road, turn right into Lauth Street, turn left into Crompton Street, turn left into Shepstone Road, turn right into Dinkelman Road, turn left into 1st Avenue left into North Road and proceed to Kwa-Dabeka "D" Taxi Rank.
12.5	Route 4 BKwa-Dabeka D to Durban and return From Kwa-Dabeka D Taxi Rank, passing Kwa-Dabeka Clinic turn right into North Road turn right into 3rd Avenue join Dinkelman Road, join Otto Volek Road join Stapleton Road, turn left to M13 join Western Free Way, turn right into Grey Street turn left into West Street turn left into Aliwal Street turn left into Pine Street, turn right into Russel Street turn left into Leopold Street turn right into City Market University Avenue turn right into Rank No.231 Warwick Avenue and return with Warwick Avenue turn left into Cannongate Road along N3 off ramp and using the same route in the opposite direction and proceed to Kwa-Dabeka "D" Taxi Rank.
12.6	Route 8 Clermont to Durban and return From Clermont Taxi Rank turn right into Clermont Road turn left into Otto Volek Road join Stapleton Road, turn right into M13 join N3, Western Free Way turn right into Grey Street turn left into West Street turn left into Aliwal Street turn left into Pine Street, turn right into Russel Street, turn left into Leopold, join Market Street, University Avenue turn right into Rank No. 231 Warwick Avenue and return with Warwick Avenue turn left into Cannongate Road into N3 off ramp and use same route to Clermont Taxi Rank.
12.7	Clermont to Pinetown and return From Clermont Taxi Rank turn right into Clermont Road join Posselt road join Shepstone Road, turn right into Crompton Street, turn right into Union lane, turn left into Glenugie Road join Moodie, turn right into Hill Street into Hill Street Taxi Rank and return with Hill Street turn left into Moodie Street join Glenugie Road turn right into Laught Street, turn left into Crompton Street, turn left into Shepstone Road join Polsselt Road Clermont Road join Clermont Road turn right into North to Clermont Taxi Rank.



transport

Department:
Transport
Province of KwaZulu-Natal

GAZETTE

LGKZNG15-2014-FEB

REGION: ALL

12.8	<p>Route 8 A Clermont to Durban and return From Clermont Taxi Rank turn right into Clermont Road, join Posselt Road, turn left into Otto Volek Road Join Stapleton Road, turn right into M13 join N3, Western Free Way, turn right into Grey Street, turn left into West Street, turn left into Aliwal Street, turn left into Pine Street, turn right into Russell Street, turn left into Leopold Street, join Market Street, University Avenue turn right into Rank No.231 Warwick Avenue and return with Warwick Avenue, turn left into Cannongate Road onto N3 off Ramp and use same route to Clermont Taxi Rank.</p>
12.9	<p>Clermont to Pinetown and return From Clermont Taxi Rank turn right into Clermont Road join Posselt Road join Shepstone Road, turn right into Crompton Street, turn right into Union Lane, turn left into Glenugie Road join Moodie Street, turn right into Hill Street into Hill Street Taxi Rank and return with Hill Street turn left into Moodie Street join Glenugie Road, turn right into Lauth Street, turn left into Crompton Street, turn left into shepstone Road join Posselt Road join Clermont Road turn right into North Road to Clermont Taxi Rank.</p>
12.10	<p>KWA-DABEKA A TO PINETOWN AND RETURN From Kwa- Dabeka A Taxi Rank, passing KK Hostel turn left into North Road, turn left into 3rd Avenue, joining Dinkelman Road, turn right into Shepstone road, turn right into Crompton Street, turn right into Union Lane, Turn left into Glenugie Road joining Moodie Street, turn left into Hill Street, into Hill Street Taxi Rank and return with Hill Street, turn left into Moodie Street join Glenugie Road turn right into Lauth Street, turn left into Crompton Street, turn left into Shepstone Road turn right into Dinkelman road turn left into North Road, and proceed to Kwa-Dabeka "A" Taxi Rank.</p>
12.11	<p>KWA-DABEKA D TO PINETOWN From Kwa Dabeka, D Taxi Rank, passing Kwa- Dabeka Clinic turn right into North Road, turn right into 3rd avenue join Dinkelman Road, turn right into Shepstone Road, turn right into Crompton Street, turn right into Union Lane, turn left into Glenugie Road join Moodie Street, turn right into Hill Street, into Hill Taxi Rank and return with Hill Street, turn left into Moodie Street join Glenugie road, turn right into Lauth Street, turn left into Crompton Street, turn left into Shepstone Road, Turn right into Dinkelman road, turn left into 1st avenue, left into North Road and proceed to Kwa Dabeka "D" Taxi Rank.</p>
12.12	<p>KWA-DABEKA D TO DURBAN AND RETURN from Kwa Dabeka D Taxi Rang, passing Kwa-Dabeka clinic turn right into North Road, turn right into 3rd Avenue, join Dinkleman Road, join Otto Volek Road, join Stapleton Road, turn left to M13, join N3, Western Free Way, turn right into Grey Street, turn left into West Street, turn left into Aliwal Street, turn left into Pine Street, turn right into Russel Street, turn left into Leopold Street, turn right into City Market, University Avenue, turn right into Rank No. 231 Warwick Avenue and return with Warwick Avenue, turn left into Cannongate Road along N3 Off Ramp and using the same route in the opposite direction and proceed to Kwa Dabeka D Taxi Rank.</p>



transport

Department:
Transport
Province of KwaZulu-Natal

GAZETTE

LGKZNG15-2014-FEB

REGION: ALL

1) Application Number: APP0000832	2) Gazette Number: LGKZNG15-2014-FEB
3) Applicant: MZIWAKE EDWARD SIBIYA ID NO. 4501125380082 Association: DASSENHOEK TAXI ASSOCIATION	4) Applicant Address: P.OBOX 50628 DASSENHOEK. 3610
5) Existing Licence Holder: NOT APPLICABLE ID NO. NOT APPLICABLE	6) Existing Licence Holder Address: NOT APPLICABLE
7) Type of application: NEW OPERATING LICENCE	8) Operating Licence Number: LKNKZN019161
9) Vehicle Type: MINIBUS	10) 1 x 15 (SEATED) + 0 (STANDING)
11) Region: DURBAN WEST	
12.1	ROUTE 1 : DASSENHOEK TO PINETOWN VIA GERMANY FORWARD: DEPART FROM DASSENHOEK TAXI RANK TURN LEFT INTO MILKY WAY, PROCEED AND TURN LEFT INTO OLD RICHMOND ROAD M1 WHICH BECOMES RICHMOND ROAD THEN TURN LEFT INTO GLENUEGIE ROAD, TURN RIGHT INTO LAUTH AND THEN LEFT INTO CROMPTON STREET, TURN LEFT INTO SHEPSTONE ROAD, RIGHT INTO ESCOMBE ROAD AND LEFT INTO CHELSEA AVENUE AND LEFT INTO NEW GERMANY SHOPPING CENTRE. RETURN: DEPART FROM NEW GERMANY DROP OFF/PICK UP POINT TURN RIGHT INTO CHELSEA AVENUE AND THEN RIGHT INTO ESCOMBE ROAD, LEFT INTO SHEPSTONE ROAD AND RIGHT INTO CROMPTON PROCEED AND TURN RIGHT INTO OLD MAIN ROAD THEN LEFT INTO ANDERSON STREET TAXI RANK IN PINETOWN, TURN LEFT INTO OLD MAIN ROAD WHICH BECOME RICHMOND ROAD M1 THEN THE REST IS THE SAME AS FORWARD ROUTE.
12.2	ROUTE 2 DASSENHOEK TO DURBAN Forward: Depart from Dassenhoek Taxi rank into Milky Way, proceed straight and turn left into Old Richmond Road M1 which becomes Richmond Road, turn right onto the N3 Free Way ramp towards Durban, proceed along Old dutch Road which becomes Alice Street then right into Market Road and right again into Service Road then proceed to University Avenue Rank No.98 Return: Depart from Rank No.98 University Avenue turn right into lancers road and right into Aliwal Road then into Canon Gate Road and proceed onto the N3 Free Way ramp, proceed along N3 Free Way and turn left into Richmond Road M1 which becomes Old Richmond Road, turn right onto Milky Way then the rest is the same as forward route.
12.3	ROUTE 3 DASSENHOEK TO WESTMEAD VIA MARIANRIDGE, KTT, NPA AND SURPRISE FARM Forward: Depart from Dassenhoek Taxi Rank proceed along Mulky and turn left into M1 which becomes Richmond Road, turn left into Swanfield Road, left into Aubrey Road then left into Gilits Road and left into Westmead Taxi Stop. Return: Depart from Westmead Taxi Stop turn right into Swanfield Road, right into Richmond Road, which becomes M1, turn right into Milky Way and proceed to Dassenhoek.
12.4	Conditions:1. PASSENGERS MAY BE PICKED UP AND/OR SET DOWN ONLY AT DESIGNATED TAXI RANKS OR TAXI STOPS, WHICH EXCLUDE BUS STOPS.2. ON INBOUND TRIP TO DURBAN, NO PASSENGERS MAY BE PICKED UP EN ROUTE FROM ENTERING N3, UNTIL REACHING UNIVERSITY AVENUE TAXI RANK.3. ON THE RETURN TRIP TO DASSENHOEK, NO PASSENGERS MAY BE SET DOWN UNTIL RACHING MILKY WAY.4. ENTRY OR RANKING ON PRIVATE PROPERTY IS NOT PERMITTED WITHOUT THE WRITTEN PERMISSION OF THE LANDLORD, A COPY OF WHICH MUST BE SUPPLIED TO THE BOARD.5. WITHOUT HAVING ENTERED INTO AN AGREEMENT WITH OTHER OPERATORS ON A COMMON ROUTE AS CONTEMPLATED BY SECTION 88(2)(B)OF ACT 22 OF 2000, THE PICKING UP OR SETTING DOWN OF PASSENGERS ON SUCH ROUTE IS NOT PERMITTED. A COPY OF SUCH AGREEMENT MUST BE SUPPLIED TO THE BOARD. 6. AT RANKS, WHETHER ON-STREET OR OFF-STREET, ONLY THE TAXIS THAT CAN BE ACCOMODATED IN THE DEMARCATED AREA MAY OCCUPY THE RANK. EXCESS VEHICLES MUST HOLD ELSEWHERE.



transport

Department:
Transport
Province of KwaZulu-Natal

GAZETTE

LGKZNG15-2014-FEB

REGION: ALL

1) Application Number: APP0000833	2) Gazette Number: LGKZNG15-2014-FEB
3) Applicant: MZOLO JS ID NO. 6708105623088 Association: KWA-MASHU TAXI OWNERS ASSOCIATION	4) Applicant Address: J 1123 NQAYI ROAD KWAMASHU 4360
5) Existing Licence Holder: NOT APPLICABLE ID NO. NOT APPLICABLE	6) Existing Licence Holder Address: NOT APPLICABLE
7) Type of application: NEW OPERATING LICENCE	8) Operating Licence Number: NOT AVAILABLE
9) Vehicle Type: MINIBUS	10) 1 x 14 (SEATED) + 0 (STANDING)
11) Region: GREATER NORTH	
12.1	<p>Route 2.A From KwaMashu Sections C,D & B,K & J and L & M to Durban 2.1 C, D & B: Ububane Road, right into Isigwegwe Road, into Isipingo Road, left into Amanzimtoti Road, left into Mandela Road, into Inanda Road, into Inanda Highway, right into N2, into Western Freeway (N3) along Western Freeway (N3), left to Berea Road North, Old Dutch Road, Alice Street, right into Grey Street, left into Commercial, left into Field to Soldier's Way Taxi Rank. ALTERNATIVELY: From Commercial Road, right Gardner Street, right into Pine Street into Western Freeway. ALTERNATIVELY: Mandela Road, M25, N2, into Western Freeway (N3). 2.2 K & J Nkonjane Road, left into Sigwaca Road, right into Phothwe Road, right into Mpangele Road, left into Mcaka Road, left into Mkhawane Road, right into Nyala Road, into Undlondlo Road, right into Mandela Road, Inanda Road, into Inanda Highway, right into N2 into Western Freeway (N3) East bound, along to Western Freeway (N3), left to Berea Road North, into Old Dutch Road, Alice Street, right into Grey Street, left into Commercial, left into Field, to Soldier's Way Taxi Rank. ALTERNATIVELY: From Commercial Road, right into Gardner Street, right into Pine Street to Western Freeway. ALTERNATIVELY: Mandela Road, M25, N2, into Western Freeway (N3). 2.3 L & M: Bhejane Road, right into Hlobane Road, left into Luthuli Road, right into Zulu Road, left into Ntombela Road, right into Mandela Road, into Inanda Road, into Inanda Highway, right into N2 Western Freeway (N3) East Bound, along to Western Freeway (N3), left to Berea Road North, into Old Dutch Road, Alice Street, right into Grey Street, left into Commercial, left into Field Street, to Soldier's Way Taxi Rank. ALTERNATIVELY: From Commercial Road, right into Gardner Street, right into Pine Street to Western Freeway. ALTERNATIVELY: Mandela Road, M25, N2, into Western Freeway (N3). ALTERNATIVELY: Nyala Road, left into Phithi, into Mdoni Road, Nyala, into Mbondwe Road, right into Sibisi Road, into Mkhwanazi Road, left into Makhathini Road, left into Mlangeni Road, left into Ntombela Road into Inanda Road, into Inanda Highway, right into N2 into Western Freeway (N3) East Bound, along to Western Freeway (N3), left to Berea Road North, into Old Dutch Road, Alice Street, right into Grey Street, left into Commercial, left into Field Street, to Soldier's Way Taxi Rank. ALTERNATIVELY: From Commercial Road, right into Gardner Street, right into Pine Street to Western Freeway. ALTE</p>
12.2	<p>ROUTE 3: A From approved Taxi Rank in KwaMashu to approved Taxi Rank in Pinetown via Bester, Crossroads direct and return. Along Mandela Road, left into Bhejane Road, along Bhejane Road, left into Sibisi Road, right into Nyala Road, right into Bhungezi Road, right into Ntuzuma Access, right into M25 on- ramp and proceed to Bester's Taxi Rank. Along Mandela Road, left into Bhejane Road, right into Zulu Road, left into Ntombela Road, left into Mandela Road and proceed to Crossroads Taxi Rank. From the Rank at Kwa-Mashu Station along any of the routes above into and along Mandela Road, into Inanda Road, right into the N2, right into M19, along the M19, into St. John Avenue, right into Old Main Road (M31), left into Crompton Road, right into Hill Street and proceed to the Taxi Rank.</p>

**transport**

Department:
Transport
Province of KwaZulu-Natal

GAZETTE**LGKZNG15-2014-FEB****REGION: ALL**

12.3	<p>Route 4.A. From approved Taxi Rank in Kwa-Mashu to approved Taxi Rank in Stanger via Verulam Along Mandela Road, right into M25, left into the N2, along the N2 left into M41, along the M41 right into Wick Street, left into Ireland Street, right into Wick Street, right into R102, proceed along R102, proceed along R102 to Stanger direct and return.</p>
12.4	<p>Route 7.A Kwa-Mashu Taxi Rank to Point</p> <p>Inwards: From Kwa-Mashu Taxi Rank into Mandela Road, into M25 into North Coast Road, into Umgeni Road, left into Argyle Road, right into Brickhill Road, into Point Road, direct and return.</p> <p>Outwards: From Point Road, right into Bay terrace Road, right into Stanger Street, into Argyle Road, into Umgeni Road, into M25, left into Mandela Road, into Kwa-Mashu Taxi Rank.</p>



transport

Department:
Transport
Province of KwaZulu-Natal

GAZETTE

LGKZNG15-2014-FEB

REGION: ALL

1) Application Number: APP0000128	2) Gazette Number: LGKZNG15-2014-FEB
3) Applicant: M NDULI ID NO. 3401016400084 Association: SONQOBA SIMUNYE TAXI OWNERS ASSOCIATION	4) Applicant Address: P.O.BOX 232 HARDING 4680
5) Existing Licence Holder: NOT APPLICABLE ID NO. NOT APPLICABLE	6) Existing Licence Holder Address: NOT APPLICABLE
7) Type of application: NEW OPERATING LICENCE	8) Operating Licence Number: NOT AVAILABLE
9) Vehicle Type: MINIBUS	10) 1 x 14 (SEATED) + 0 (STANDING)
11) Region: NINGIZMU 2	
12.1	MARKET ROAD RANK 59 TO HARDING From Durban's market road turn into M4 South Coast, proceed to the N2 South Coast bound freeway. Travel past Durban Airport, Amanzimtoti, Umkomaas, Scottburgh, Sezela, Hibberdene and Port Shepstone turn into N2 pass Marburg, Paddock and Izingolweni to Harding. From Harding Taxi Rank pick up passengers and turn into N2 and proceed along same road up to Isipingo. Turn into Joyner Road (Isipingo West) at the junction turn left into Jeffels and turn right into Wilcox. At the next robot drive past intersection with Baltex and proceed past robot intersection with Stroud into R102 Isipingo Rail Turn left into Old Main Road to Reunion. Drive to robot M30 Umlazi and turn left for about 100 metres and drop passengers. Turn back into M30 and proceed to robot next to Gleblands Hostels (R102) drive into South Coast Road, Umbilo R102, Rossburgh, Congela, King Edward Hospital, Dalbridge turn into Gale Street and proceed to West Street, turn into Warwick Avenue, turn right into Alice Street, turn left into Albert, turn right into Umngeni, turn into Soldiers Way, turn into Leopold Street and into Market road.



transport

Department:
Transport
Province of KwaZulu-Natal

GAZETTE

LGKZNG15-2014-FEB

REGION: ALL

1) Application Number: APP0000267	2) Gazette Number: LGKZNG15-2014-FEB
3) Applicant: FORSTER VUSUMUZI NZIMANDE ID NO. 6803145460086 Association: FOLWENI TAXI ASSOCIATION	4) Applicant Address: CLUSTER BOX 1160 FOREST HILLS KLOOF DURBAN 3610
5) Existing Licence Holder: NOT APPLICABLE ID NO. NOT APPLICABLE	6) Existing Licence Holder Address: NOT APPLICABLE
7) Type of application: NEW OPERATING LICENCE	8) Operating Licence Number: NOT AVAILABLE
9) Vehicle Type: MINIBUS	10) 1 x 15 (SEATED) + 0 (STANDING)
11) Region: NINGIZMU 1	
12.1	<p>FOLWENI TO ISIPINGO</p> <p>From Isipingo Rank on Jadwat Street, right Old Main Road, turn right to M35, proceed towards Malukazi Township, after passing Mbhokodweni Bridge, dropping and picking of passengers going to Folweni, passing Ematsheni Amhlophe, Nsimbini, Police Station, Nkonka Reserve, Dodoza Reserve, Folweni Garage, Folweni Police Station, turn left Ndabezitha Road, into Folweni Taxi Rank and return back on the same route.</p>



transport

Department:
Transport
Province of KwaZulu-Natal

GAZETTE

LGKZNG15-2014-FEB

REGION: ALL

1) Application Number: APP0000683	2) Gazette Number: LGKZNG15-2014-FEB
3) Applicant: ZITHULELE ALPHIOS MBOTH ID NO. 4501145179084 Association: IZINGOLWENI TAXI OWNERS ASSOCIATION	4) Applicant Address: P.O.BOX 38304 IZINGOLWENI PORTSHEPSTONE 4260
5) Existing Licence Holder: NOT APPLICABLE ID NO. NOT APPLICABLE	6) Existing Licence Holder Address: NOT APPLICABLE
7) Type of application: NEW OPERATING LICENCE	8) Operating Licence Number: LKNKZN018463
9) Vehicle Type: MINIBUS	10) 1 x 16 (SEATED) + 0 (STANDING)
11) Region: UGU-OGWINI	
12.1	ROUTE 3 – IZINGOLWENI TO DURBAN From approved Taxi Rank in Izingolweni, turn left into N2-22, and turn left into M4. Proceed along M4 to Durban approved Taxi Rank. Offload, load and return along the forward route in reverse.
12.2	ROUTE 9 – IZINGOLWENI TO PORT SHEPSTONE TAXI RANK From Izingolweni Taxi Rank take P284, and then turn left to N2-22 straight through to Port Shepstone Taxi Rank and return along the same route.
12.3	<p>CONDITIONS/RESTRICTIONS</p> <ol style="list-style-type: none"> 1. Passengers may be picked up and/or set down only at designated Taxi Rank or Taxi Stop, which shall exclude Bus Stops. 2. On the inbound trip to Durban, Harding, and Bizana, no passengers may be picked up enroute from leaving the magisterial of Izingolweni until reaching the destination rank. 3. On the return trip to Izingolweni, no passengers may be set down until reaching the Magisterial District of Nongoma. 4. Entry or ranking on private property is not permitted without permission of the Landlord, a copy of which must be supplied to the Board before issue operating licence. 5. Without having entered into an agreement with other operators on a common route, as contemplated by section 88 (2) (B) of Act 22 of 2000, the picking up or setting down of passengers on such route is not permitted. A copy of such agreement must be supplied to the Board. 6. At ranks, whether on -street or off-street, only the taxis that can be accommodated in the demarcated area may occupy the rank, excess vehicles must hold elsewhere at designated holding areas. 7. Rank permits or letters of authority must be produced in respect of all ranks in municipal arrears, in particular major towns and cities. 8. The allocation of any route or portion of a route is subject to the condition that it has been approved and allocated in good faith and that such route will be invalid should it transpire that the route or portion thereof will, or has caused conflict due to it having been approved based on incorrect or false information supplied to the Board or as a result of an error. In such instance the operating licence must be returned to the Board for correction. 9. The vehicle must be covered by motor vehicle insurance as well as personal liability insurance.



transport

Department:
Transport
Province of KwaZulu-Natal

GAZETTE

LGKZNG15-2014-FEB

REGION: ALL

1) Application Number: APP0000685	2) Gazette Number: LGKZNG15-2014-FEB
3) Applicant: THEMBALIHLE JOEL JWILI ID NO. 7211105307082 Association: THUTHUKANIMATHULI TAXI ASSOCIATION	4) Applicant Address: P O BOX 41858 HARDING 4680
5) Existing Licence Holder: NOT APPLICABLE ID NO. NOT APPLICABLE	6) Existing Licence Holder Address: NOT APPLICABLE
7) Type of application: NEW OPERATING LICENCE	8) Operating Licence Number: LKNKZN0112087
9) Vehicle Type: MINIBUS	10) 1 x 15 (SEATED) + 0 (STANDING)
11) Region: NINGIZMU 1	
12.1	<p>ROUTE 1. HARDING TAXI RANK TO DURBAN Approved Taxi Rank in Harding , turn left to Field Street upon reaching the intersection, turn left into Livingstone Street until approaching Livingstone / Hawkins Street intersection, turn right into Hawkins Street leading to N2. Proceed along N2 and turn to the right (East) proceed and turn left into Joyner Road, turn left into Prospecton Road, turn right to Wilcox Road, turn right to Old Main Road (Te Huis), turn right to Mobeni Road join Himalayas Road (Pendlebury Road), to rank 59A (offload & load), (Swinton Road), proceed to N2 until you join Smith Street, Warwick Avenue, Old Dutch Road, Centenary until you reach Rank B. Offload, load and return along the forward route in reverse.</p>
12.2	<p>ROUTE 2. HARDING TAXI RANK TO PORT SHEPSTONE Upon leaving Harding Taxi Rank, turn left to Field Street upon reaching the intersection, turn left into Livingstone Street until approaching the Livingstone / Hawkins Street intersection, and turn right into Hawkins Street leading to N2. Proceed along N2, turn to the right (East) and proceed to approved Taxi Rank in Port Shepstone. Offload, load and return along the forward route in reverse.</p>
12.3	<p>ROUTE 3. HARDING TAXI RANK TO IZINGOLWENI From approved Taxi Rank in Harding, turn left into Field Street upon reaching the intersection you turn left into Livingstone Street until you approach the Livingstone / Hawkins Street intersection; turn right into Hawkins Street leading to N2. Proceed along N2 and turn to the right (East) proceed until you turn to the right into approved Taxi Rank in Izingolweni. Offload, load and return along the forward route in reverse.</p>
12.4	<p>ROUTE 4. HARDING TAXI RANK TO PIETERMARITZBURG Upon leaving Harding Taxi Rank, turn left to Field Street, upon reaching the intersection, turn left into Livingstone Street until approaching the Livingstone / Hawkins Street intersection, and turn right into Hawkins Street leading to N2. At N2, turn to the left (West) proceed until turning right to R56. Proceed along R56 and pass Umzimkulu, Ixopo, Richmond, and at Pietermaritzburg either turn left into College Road or turn left into Commercial Road until joining Longmarket Street into approved Taxi Rank in Pietermaritzburg. Offload, load and return along the forward route in reverse. NB: Only drop off at Mzimkhulu, Ixopo and Richmond</p>
12.5	<p>ROUTE 5. HARDING TAXI RANK TO KOKSTAD From Approved Taxi Rank in Harding turn left into Field Street upon reaching the intersection, turn left into Livingstone Street until you approach the Livingstone / Hawkins Street intersection turn right into Hawkins Street leading to N2. Proceed along N2 and turn left (West) join R56 and proceed into approved Taxi Rank in Kokstad Taxi Rank. Offload, load and return along the forward route in reverse.</p>



transport

Department:
Transport
Province of KwaZulu-Natal

GAZETTE

LGKZNG15-2014-FEB

REGION: ALL

12.6	<p>ROUTE 6. HARDING TAXI RANK TO EGUGWINI From Approved Taxi Rank in Harding turn left to Field Street upon reaching the intersection, turn left into Livingstone Street until approaching the Livingstone / Hawkins Street intersection; turn right into Hawkins Street leading to N2. Proceed along N2 and turn to the right, proceed until you turn to the left to Umzimkulu Road and proceed into approved Taxi Rank in Gugwini. Offload, load and return along the forward route in reverse.</p>
12.7	<p>ROUTE 7. HARDING TAXI RANK TO KWA-JALI From Approved Taxi Rank in Harding turn left to Field Street upon reaching the intersection, turn left into Livingstone Street until approaching the Livingstone / Hawkins Street intersection; and turn right into Hawkins Street leading to N2. Proceed along N2 and turn to the left (West), proceed until turning to the left (Weza Road), proceed again into approved Taxi Rank in Kwa-Jali (D862). Offload, load and return along the forward route in reverse.</p>
12.8	<p>ROUTE 8. HARDING TAXI RANK TO EKHWEZI From Approved Taxi Rank in Harding turn left to Field Street upon reaching the intersection, you turn left into Livingstone Street until approaching the Livingstone / Hawkins Street intersection; turn right into Hawkins Street leading to N2. Proceed along N2 and turn left (West) proceeds into approved Taxi Rank in Ikhwezi (Weza Road). Offload, load and return along the forward route in reverse.</p>
12.9	<p>ROUTE 9. HARDING TAXI RANK TO WEZA SAWMILL From Approved Taxi Rank in Harding turn left to Field Street upon reaching the intersection, turn left into Livingstone Street until you approach the Livingstone / Hawkins Street intersection; turn right into Hawkins Street leading to N2. Proceed along N2 and turn left (Weza Road) into approved Taxi Rank in Sawmill. Offload, load and return along the forward route in reverse.</p>
12.10	<p>ROUTE 13. HARDING TAXI RANK TO RIETVLEI From Approved Taxi Rank in Harding turn left to Field Street upon reaching the intersection, turn left into Livingstone Street until approaching the Livingstone/Hawkins Street intersection; turn right into Hawkins Street leading to N2. Proceed along N2 and turn left (Weza) proceed until you join R56 (Manuber) and turn right and proceed into approved Taxi Rank in Rietvlei. Offload, load and return along the forward route in reverse.</p>
12.11	<p>ROUTE 14. HARDING TAXI RANK TO NGUNJINI From Approved Taxi Rank in Harding turn left to Field Street upon reaching the intersection, you turn left into Livingstone Street until you approach the Livingstone / Hawkins Street intersection; turn right into Hawkins Street leading to N2. Proceed along N2 and turn left and proceed until you turn to the right at Singisi Road and proceed into approved Taxi Rank in Ngungini. Offload, load and return along the forward route in reverse.</p>
12.12	<p>ROUTE 15. HARDING TAXI RANK TO KWA-GQIGQA From Approved Taxi Rank in Harding turn left to Field Street upon reaching the intersection, left into Livingstone Street until approaching the Livingstone / Hawkins Street intersection, turn right into Hawkins Street leading to N2. At Hawkins Street turn left and proceed along Bizana Road until you turn to the left to Kwa-Gqigqa Road P327 and proceed into approved Taxi Rank. Offload, load and return along the forward route in reverse.</p>
12.13	<p>ROUTE 16. HARDING TAXI RANK TO KWA-MACHI From Approved Taxi Rank in Harding turn to Field Street upon reaching the Livingstone / Field Street intersection, you turn left into Livingstone Street until you approach the Livingstone / Hawkins Street you turn to the left and proceed with Bizana Road until you turn to the left to KwaMachi Road P58 and proceed into approved Taxi Rank. Offload, load and return along the forward route in reverse.</p>



transport

Department:
Transport
Province of KwaZulu-Natal

GAZETTE

LGKZNG15-2014-FEB

REGION: ALL

12.14 CONDITIONS/RESTRICTIONS

1. Passengers may be picked up and/or set down only at designated Taxi Rank or Taxi Stop, which shall exclude Bus Stops.
2. On the inbound trip to Durban, Pietermaritzburg, Izingolweni, Kokstad, Umzimkhulu, Bizana, Flagstaff, Lusikisiki, Johannesburg, and Welkom, no passengers may be picked up enroute from leaving the magisterial of Harding until reaching the destination rank.
3. On the return trip to Harding, no passengers may be set down until reaching the Magisterial District of Harding.
4. Entry or ranking on private property is not permitted without permission of the Landlord, a copy of which must be supplied to the Board before issue operating license.
5. Without having entered into an agreement with other operators on a common route, as contemplated by section 88 (2) (B) of Act 22 of 2000, the picking up or setting down of passengers on such route is not permitted. A copy of such agreement must be supplied to the Board.
6. At ranks, whether on -street or off-street, only the taxis that can be accommodated in the demarcated area may occupy the rank, excess vehicles must hold elsewhere at designated holding areas.
7. Rank permits or letters of authority must be produced in respect of all ranks in municipal arrears, in particular major towns and cities.
8. The allocation of any route or portion of a route is subject to the condition that it has been approved and allocated in good faith and that such route will be invalid should it transpire that the route or portion thereof will, or has caused conflict due to it having been approved based on incorrect or false information supplied to the Board or as a result of an error. In such instance the operating license must be returned to the Board for correction.
9. The vehicle must be covered by motor vehicle insurance as well as personal liability insurance.

NB: In terms of the routes registered by the above mentioned taxi association only twenty-four routes were registered. They have submitted twenty-five (25) detailed routes of which three (30 of them are not registered, namely Harding to Matatiele, Harding to Ebashweni, Harding to Calrtonville.



transport

Department:
Transport
Province of KwaZulu-Natal

GAZETTE

LGKZNG15-2014-FEB

REGION: ALL

1) Application Number: APP0000805	2) Gazette Number: LGKZNG15-2014-FEB
3) Applicant: TONY FREDERICKS ID NO. 4909175192085 Association: NEWLANDS EAST TAXI OWNERS ASSOCIATION	4) Applicant Address: 5 LANTERN CRESCENT NEWDOWN PARK NEWLANDS EAST 4037
5) Existing Licence Holder: NOT APPLICABLE ID NO. NOT APPLICABLE	6) Existing Licence Holder Address: NOT APPLICABLE
7) Type of application: NEW OPERATING LICENCE	8) Operating Licence Number: LKNKZN0110684
9) Vehicle Type: MINIBUS	10) 1 x 13 (SEATED) + 0 (STANDING)
11) Region: GREATER NORTH	
12.1	<p>CONDITIONS/RESTRICTIONS</p> <p>1. Passengers may be picked up and / or set down only designated Taxi Ranks or Taxi Stops, which shall exclude Bus Stops.</p> <p>2. Entry or ranking on private property is not permitted without the written permission of the landlord, a copy of which must be supplied to the Board before uplifting the operating license.</p> <p>3. On the forward journey from Newlands East to the City of Durban, they can only drop-off passengers along Alpine and Brickfield Roads and not pick up passengers. On their return journey they can pick up passengers going to Newlands East along Brickfield and Alpine Roads. No taxis on the forward route are allowed to pick up passengers to Newlands East on the way to Durban. They can only pick up passengers on the return journey to Newlands East.</p> <p>4. Without having entered into an agreement with the other operators on a common route, as contemplated by Section 88 (2) (b) of Act 22 of 2000, picking up or setting down of passengers on such route is not permitted. A copy of such agreement must be supplied to the Board.</p> <p>5. At ranks, whether on-street or off-street, only the taxis that can be accommodated in the demarcated area may occupy the rank, excess vehicles must hold elsewhere at designated holding arrears.</p> <p>6. Rank permits or letters of authority must be produced when uplifting, in respect of all ranks in Municipal arrears, in particular major towns and cities and in particular in respect of inter-provincial destinations.</p> <p>7. The vehicle must be covered by motor vehicle insurance as well as personal liability insurance.</p> <p>8. The allocation of any route or portion of the route is subject to the condition that has been approved and allocated in good faith and such route will be invalid should it transpire that the route or portion thereof will, or has caused conflict due to it having been approved based on incorrect or false information supplied to the Board, or as a result of an error. In such instance the operating license must be returned to the Board for correction.</p>
12.2	<p>APPROVED ROUTES NEWLANDS EAST TAXI ASSOCIATION</p> <p>1. ROUTE 1 NEWLANDS TO WESTMEAD</p> <p>From starting point in Newlands East, along roads in Newlands East as per file no. 18/1/10/23, exiting Newlands East Drive, left into Inanda Road, into Inanda Highway, right into N2, then right into Umgeni Road (M19), proceeding towards St Johns Avenue, right into Old Main Road (Pinetown), into Richmond Road, right into Westmead Industrial Area - and return, passengers to be dropped off en-route at the municipality's approved drop off points, and picking up only at the origins in all the above routes.</p>
12.3	<p>ROUTE 2 NEWLANDS TO HYPERMARKET</p> <p>From starting point in Newlands East, along roads in Newlands East as per file no. 18/1/110/2/3, exiting Newlands East Drive, left into Inanda Road, into Inanda Highway, into Inanda Road, into Sea Cow Lake Road, right into North Coast Road, left into Riverside Road, into Prospect Hall Road, right into Uitsig Road, right into Hypermarket and return passengers to be dropped off en-route at the municipality's approved drop off points, and picking up only at the origins in all the above routes.</p>



transport

Department:
Transport
Province of KwaZulu-Natal

GAZETTE

LGKZNG15-2014-FEB

REGION: ALL

12.4	<p>ROUTE 3 NEWLANDS TO ADDINGTON HOSPITAL From starting point in Newlands East, along roads in Newlands East as per file no.18/1/10//2/3. exiting Newlands East Drive, left into Inanda Road, into Inanda Highway, into Inanda Road, into Sea Cow Lake Road, right into North Coast Road, into Umgeni Road (R102), left into Goble Road, right into NMR Avenue, into Walnut Road, into Union Street, left into West Street, right into Point Road, proceeding along Point Road, left into Bell Street, right into Escombe Terrace, to Addington Hospital and return - passengers to be dropped off en-route at the municipality's approved drop off points, and picking up only at the origins in all the above routes.</p>
12.5	<p>ROUTE 4 NEWLANDS TO LA LUCIA MALL 4.1. From starting point in Newlands East, along roads in Newlands East as per file no. "18/1/10/2/3, exiting Newlands East Drive, left into Inanda Road, into Inanda Highway, into Inanda Road, into Sea Cow Lake Road, right into North Coast Road, left into Riverside Road, right onto the M4, left into La Lucia Mall off-ramp, right into Armstrong Avenue, into La Lucia Mall and return ? passengers to be dropped off en-route at the municipality's approved drop off points, and picking up only at the origins in all the above routes. NEWLANDS TO UMHLANGA ROCKS DRIVE 4.2 From starting point in Newlands East, along roads in Newlands East as per file no. "18/1/10/2/3. From John Dory Drive, right into Newlands East Drive, right into Nandi Drive, right onto N2 north, left onto Mount Edgecombe off-ramp, right onto M4, left into Umhlanga Rocks Drive business area and return - passengers to be dropped off en-route at the municipality's approved drop off points, and picking up only at the origins in all the above routes.</p>
12.6	<p>ROUTE 5 NEWLANDS TO DURBAN 5.From starting point at John Dory Drive in Newlands East, along roads in Newlands East as per file no. 18/1/10/2/3 to Rank 53C, Soldiers Way, Durban, and return:- ALTERNATIVELY: From starting point in John Dory Drive, Newlands East, left into Inanda Road, into Inanda Highway, right into N2, left into Umgeni Road (M19), left into Goble Road, right into NMR Avenue , into Walnut Road, right into Ordinance Road, left into Soldiers Way, right into Pine Street, right into Russel Street, left into Leopold Street, right into Warwick Avenue right into Alice Street and into Rand 53C - passengers to be dropped off en-route at the municipality's approved drop off points, and picking up only at the origins in all the above routes. ALTERNATIVELY: From starting point in John Dory Drive, Newlands East, Exiting Newlands East, left into Inanda Road, into Inanda Highway, into Sea Cow Lake Road, right into North Coast Road, into Umgeni Road, Into Soldiers Way, right Into Pine Street, right into Russell Street, left into Leopold Street, right into Warwick Avenue, right into Alice Street and Rank 53C dropping off and picking up en-route at municipality approved drop-off and pick-up points. ALTERNATIVELY: From starting point in John Dory Drive, Newlands East, exiting Newlands East, left into Inanda Road, into Inanda Highway, right into N2, left into Umgeni Road (M19), right into Alpine Road, proceeding along Brickfield Road, Right into Randles Road, onto N3, along Old Dutch Road, into Alice Street, right into Soldiers Way, right into Pine Street, right into Russell Street, left into Leopold Street, right into Warwick Avenue, right into Alice Street and Rank 53C - dropping off and picking up en-route at municipality approved drop-off and pick-up points. Subject to the restriction that on the forward journey into Durban, along Alpine/Brickfield Roads, commencing at the intersection of Alpine Road and Stanley Copley Drive, no passengers be picked up. On the return journey to Newlands East, no passengers be set down, along Brickfield/Alpine Roads, until reaching the intersection of Alpine Road and Stanley Copley Drive. 6.From Starting point at John Dory Drive in Newlands East, along roads in Newlands East as per file no. 18/1/10/2/3, exiting left into Inanda Road, Into Inanda Highway, right into N2, left into N3, travelling along Old Dutch Road into Alice Street, right into Soldiers Way, and into Rank 53C, passengers to be dropped off en-ro</p>

CONTINUES ON PAGE 814—PART 8



KWAZULU-NATAL PROVINCE
KWAZULU-NATAL PROVINSIE
ISIFUNDAZWE SA KWAZULU-NATALI

Provincial Gazette • Provinsiale Koerant • Igazethi Yesifundazwe

GAZETTE EXTRAORDINARY—BUITENGEWONE KOERANT—IGAZETHI EYISIPESHELI

(Registered at the post office as a newspaper) • (As 'n nuusblad by die poskantoor geregistreer)
(Irejistiwee njengephephandaba eposihhovisi)

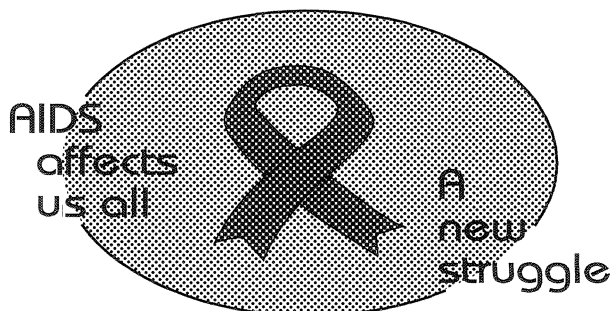
Vol. 9

PIETERMARITZBURG,

2 JULY 2015
2 JULIE 2015
2 kuNTULIKAZI 2015

No. 1386

We all have the power to prevent AIDS



Prevention is the cure

**AIDS
HELPLINE**

0800 012 322

DEPARTMENT OF HEALTH

N.B. The Government Printing Works will not be held responsible for the quality of "Hard Copies" or "Electronic Files" submitted for publication purposes

PART 8 OF 12



9771994455008

01386





transport

Department:
Transport
Province of KwaZulu-Natal

GAZETTE

LGKZNG15-2014-FEB

REGION: ALL

1) Application Number: APP0000806	2) Gazette Number: LGKZNG15-2014-FEB
3) Applicant: WISEMAN THEMBINKOSI NDWANDWE ID NO. 7205135292082 Association: MOLWENI WYEBANK TAXI ASSOCIATION	4) Applicant Address: 5 UJOJO ROAD KLOOF 3610
5) Existing Licence Holder: NOT APPLICABLE ID NO. NOT APPLICABLE	6) Existing Licence Holder Address: NOT APPLICABLE
7) Type of application: NEW OPERATING LICENCE	8) Operating Licence Number: LKNKZN016304
9) Vehicle Type: MINIBUS	10) 1 x 13 (SEATED) + 0 (STANDING)
11) Region: DURBAN WEST	
12.1	ROUTE 1 : MOLWENI TO PINETOWN FROM MOLWENI TAXI RANK TURN RIGHT TO INANDA ROAD AND PROCEED PASS WATERFALL TO HILLCREST THEN TURN LEFT TO OLD MAIN ROAD AND LEFT TO M13 PROCEED AND TURN LEFT INTO OLD MAIN ROAD AND TURN RIGHT TO ANDERSON RD. INTO ANDERSON RD. TAXI RANK AND RETURN TO MOLWENI.
12.2	ROUTE 2 MOLWENI TO NEW GERMANY From Molweni Taxi Rank turn right to Inandad Road proceed turn left Old Main RD. and turn left to M13 and turn left to Old Main RD.in Pinetown and turn left to Glenugie RD. and then turn right to Lauth RD and turn left to Crompton Street and then left to Shepstone RD. to New Germany and turn around and return by the same route
12.3	ROUTE 3: MOLWENI TO WESTMEAD FROM MOLWENI TAXI RANK TURN RIGHT TO INANDA ROAD, TURN LEFT OLD MAIN ROAD AND TURN LEFT INTO M13, TURN RIGHT TO RICHMOND ROAD, LEFT TO TRAFFORD ROAD, LEFT TO ALEXANDER ROAD, LEFT ALEXANDER ROAD AND RETURN BY THE SAME ROUTE.
12.4	ROUTE 4: MOLWENI TO HILLCREST FROM MOLWENI TAXI RANK TURN RIGHT TO INANDA ROAD AND TURN LEFT OLD MAIN ROAD (R103) PROCEED TO A TAXI STOP NEAR BUS TOYOTA AND THEN TURN BACK AT ASHLEY DRIVE TO HILLCREST TAXI RANK AND RETURN TO MOLWENI BY THE SAME ROUTE.
12.5	Charter Service from Molweni Taxi Rank to point within the Province of KZN only, no picking up or setting of passengers at en route.
12.6	ROUTE 5 : MOLWENI TO WATERFALL FROM MOLWENI TAXI RANK, TURN RIGHT TO INANDA ROAD AND TURN LEFT TO LINK RD AND THEN TURN RIGHT TO ROCK ROAD AND THEN TURN RIGHT INTO INANDA ROAD AND DRIVE INTO WATERFALL TAXI RANK AND THEN BACK TO MOLWENI TAXI RANK ALONG THE SAME ROUTE.
12.7	ROUTE 7 : HILLCREST TO PINETOWN FROM HILLCREST TAXI RANK LEFT INANDA ROAD, LEFT OLD MAIN ROAD, TURN LEFT TO M13 AND TURN LEFT TO OLD MAIN ROAD AND THEN TURN RIGHT TO ANDERSON ROAD AND INTO ANDERSON ROAD TAXI RANK AND RETURN TO HILLCREST TAXI RANK.
12.8	ROUTE 8 : MOLWENI TO KLOOF FROM MOLWENI TAXI RANK TURN RIGHT TO INANDA ROAD AND TURN LEFT TO LINK ROAD AND TURN RIGHT INTO BRIDLE ROAD AND PROCEED PAST KRANSKLOOF NATURE RESERVE PROCEED ON KLOOF FALLS ROAD INTO CHURCH ROAD TURN RIGHT INTO OLD MAIN ROAD INTO VILLAGE SHOPPING CENTRE AND RETURN.



transport

Department:
Transport
Province of KwaZulu-Natal

GAZETTE

LGKZNG15-2014-FEB

REGION: ALL

12.9	<p>ROUTE 6: MOLWENI TO DURBAN AND RETURN</p> <p>FROM MOLWENI TAXI RANK TURN RIGHT TO INANDA ROAD, LEFT OLD MAIN ROAD THEN TURN LEFT INTO M13 AND LEFT INTO N3 AT PARADISE VALLEY AND PROCEED INTO DURBAN, TURN LEFT INTO BEREA ROAD NORTH, INTO OLD DUTCH ROAD, TURN RIGHT INTO MARKET ROAD, RIGHT INTO UNIVERSITY AVENUE, RIGHT TO LANCERS ROAD, RIGHT INTO WILLS ROAD PROCEED INTO THE ALLOCATED TAXI RANK AND RETURN AS FOLLOWS: FROM WILLS ROAD TAXI RANK, RIGHT INTO WARWICK AVENUE / MARKET ROAD, LEFT INTO WEST STREET, LEFT INTO RUSSEL STREET AND PROCEED DIRECTLY TO THE WESTERN FREEWAY (N3) AND RETURN TO MOLWENI TAXI RANK ALONG THE SAME ROUTE IN THE OPPOSITE DIRECTION.</p>
12.10	<p>ROUTE 7: WYEBANK TO NEW GERMANY - PINETOWN AND RETURN</p> <p>FROM WYEBANK TAXI RANK TURN LEFT TO HILLTOP ROAD, AND TURN LEFT INTO CRESCENT THEN TURN RIGHT INTO HILLTOP ROAD, TURN RIGHT INTO WYEBANK ROAD, AND TURN LEFT INTO GLAMIS ROAD, THEN CROSS INTO SANDER ROAD AND TURN LEFT INTO CONVENTRY AVENUE AND LEFT INTO SHEPSTONE ROAD, RIGHT INTO BLASE ROAD AND TURN RIGHT INTO CHELSEA AVENUE AND LEFT INTO ESCOM ROAD, LEFT VALLEY VIEW ROAD, RIGHT INTO LENNER ROAD, LEFT INTO FALCON ROAD, RIGHT INTO OTTO VOLEK ROAD, THEN PROCEED ON STAPLETON ROAD, RIGHT INTO OLD MAIN ROAD, RIGHT INTO ESCOM ROAD, LEFT INTO SUFFERT STREET, RIGHT INTO MASON STREET, RIGHT INTO OPPENHEIMER STREET, LEFT INTO DEVON ROAD RIGHT INTO OPPENHEIMER STREET, RIGHT INTO BEVISS ROAD, LEFT INTO CHERRY ROAD, LEFT INTO HENWOOD ROAD AND TURN AROUND ON HENWOOD ROAD TO REJOIN CHERRY ROAD, LEFT INTO CHERRY ROAD, LEFT INTO CROMPTON STREET, RIGHT INTO HALIFAX ROAD TO REJOIN CROMPTON STREET ALONG CROMPTON STREET, RIGHT INTO SCOTT ROAD, LEFT INTO MANORS ROAD, LEFT INTO GLENUGIE ROAD, THEN PROCEED ON MOODIE STREET, RIGHT INTO HILL STREET THEN JOIN ANDERSON ROAD AND RANK AT ANDERSON ROAD TAXI RANK AND RETURN TO WYBANK ALONG THE SAME ROUTE.</p>
12.11	<p>ROUTE 8</p> <p>WYEBANK TO PINETOWN AND RETURN</p> <p>8.1 From Wyebank Taxi Rank turn left to Circle Drive, proceed and turn right to Orchid Avenue and turn left into Daisy Lane and turn right into Almond Avenue and right into Aloe Avenue and left into Cherry Road, and turn right into Circle Drive and right into Wyebank Road and turn right into Thuthuka Drive and left into Wyebank Road, right into Umunga Road, left Umunga Road right Mdoni Crescent, left Umunga Road, right Wyebank Road then turn left into Glamis Road and turn right into Gordon Pirrie Crescent and right into Glamis Road then turn right into Bosse Street and right into Bohmer Road cross into High Street, turn right into Campbell Road which becomes Glenugie Road and turn right into Kings Road and left into Anderson Road into Anderson Road Taxi Rank and return by the same route to Wyebank Taxi Rank.</p> <p>8.2 From Wyebank Taxi Rank turn left into Umunga Road, then turn right into Umdoni Crescent and turn left into Umunga Road and left into Wyebank Road and right into Thuthuka Drive and left into Wyebank Road, then left into Glamis Road, turn right into Bosse Street, right into Bohmer Road then cross into High Street and right into Manors Road and right into Doone Road, left into Beare Drive, cross to join Fairview Crescent and right into Fernleigh Road left into Tyrone Spy, right into Padfield Road and left into Manors Road, turn right into Glenugie Road and turn right into Kings Road and left into Anderson Road into Anderson Road Taxi Rank and return by the same route to Wyebank Taxi Rank.</p> <p>8.3 From Wyebank Taxi Rank turn right into Dahlia Drive, right into Zamokuhle Road and turn right into Rock and turn right into Wyebank Road, right into Marievale Drive and turn right into Krantzview Road and turn left into Edwin Swales Road and proceed into Klooflands Road and left into Buckingham Road and left into Emolweni Road and right into Dan Pienaar Road, left into Douglas Road and turn left into Kloof Falls Road and right into Impangele Road, turn left into Abelia Road and right into Church Road, proceed to Willingdon Avenue turn right into Pioneer Road, proceed into old main Road, and turn left into Village Road left into M13 and turn left into old main Road and right into Anderson Road into Anderson Taxi Rank and return by the same route to Wyebank Taxi Rank.</p>



transport

Department:
Transport
Province of KwaZulu-Natal

GAZETTE

LGKZNG15-2014-FEB

REGION: ALL

12.12	<p>9. WYEBANK AND WESTMEAD AND RETURN From Wyebank Taxi Rank turn right into Fannin Road, proceed to Umgababa Road and turn back by the same Road and turn right into Wyebank Road, proceed to Pioneer Road, turn left into M13 and right into Richmond Road, turn right to Trafford Road, Hillclimb Road into Goodwood Road, proceed to P.M.C. Group and return by the same route and turn right into Hillclimb Road, turn left into Sukuza Road, turn right into Kylami Road, turn left into Circuit Road and turn left into Malcolm Road, turn right into Albert Road, turn left into Westmead Road and turn left into Richmond Road, cross into old main Road and turn right into Anderson Road into Anderson Road Taxi Rank and return to Wyebank along the same route.</p>
12.13	<p>10. WYEBANK TO DURBAN AND RETURN From Molweni Taxi Rank proceed by Wybank Road, turn left into Glamis Road, cross to Sander Road, turn left into Conventry Avenue, turn right into Shepstone Road, turn left into old main Road, turn right into Stapleton Road, left into M13 join N3 towards Durban, left into Berea Road North, proceed to join Old Dutch Road, right into Market Road, right into University Avenue, right into Lancers lane, right into Wills Road and rank at Wills Road Taxi Rank. Return along Warwick Avenue/Market Road, left into West Street, left into Russel Street and proceed directly into Western freeway (N3) and return to Molweni Taxi Rank along the same route in the opposite direction.</p>



transport

Department:
Transport
Province of KwaZulu-Natal

GAZETTE

LGKZNG15-2014-FEB

REGION: ALL

1) Application Number: APP0000812	2) Gazette Number: LGKZNG15-2014-FEB
3) Applicant: KHUMBULANI ROBERTMNGOMA ID NO. 6112225360087 Association: INANDA TAXI OWNERS ASSOCIATION	4) Applicant Address: 29 CHANDLEND CRESCENT WOODLANDS 4004
5) Existing Licence Holder: NOT APPLICABLE ID NO. NOT APPLICABLE	6) Existing Licence Holder Address: NOT APPLICABLE
7) Type of application: NEW OPERATING LICENCE	8) Operating Licence Number: NOT AVAILABLE
9) Vehicle Type: MINIBUS	10) 1 x 15 (SEATED) + 22 (STANDING)
11) Region: GREATER NORTH	
12.1	<p>CONDITIONS:</p> <ol style="list-style-type: none"> PASSENGERS MAY BE PICKED UP AND/OR SET DOWN ONLY AT DESIGNATED TAXI RANK OR TAXI STOP, WHICH SHALL EXCLUDE BUS STOPS. ON THE IN BOUND TRIP TO DURBAN, NO PASSENGERS MAY BE PICKED UP EN ROUTE FROM ENTERING THE R102 AT DUFF'S ROAD, UNTIL REACHING THE SOLDIERS WAY AND CENTENARY ROAD TAXI RANK. ON THE RETURN TRIP TO INANDA, NO PASSENGERS MAY BE SET DOWN UNTIL REACING THE M25 AT DUFF'S ROAD. ENTRY OR RANKING ON PRIVATE PROPERTY IS NOT PERMITTED WITHOUT WRITTEN PERMISSION OF THE LANDLORD, A COPY OF WHICH MUST BE SUPPLIED TO THE BOARD. WITHOUT HAVING ENTERED INTO AN AGREEMENT WITH OTHER OPERATORS ON A COMMON ROUTE, AS CONTEMPLATED BY SECTION 88(2)(B) OF ACT 22 OF 2000, THE PICKING UP OR SETTING DOWN OF PASSENGERS ON SUCH ROUTE IS NOT PERMITTED. A COPY OF SUCH AGREEMENT MUST BE SUPPLIED TO THE BOARD. AT RANKS, WHETHER ON – STREET OR OFF – STREET, ONLY THE TAXIS THAT CAN BE ACCOMODATED IN THE DEMARCATED AREA MAY OCCUPY THE RANK , EXCESS VEHICLES MUST HOLD ELSEWHERE AT DESIGNATED HOLDING AREAS. ON THE INBOUND TRIP TO UMHALANGA ROCKS NO PASSENGERS MAY BE PICKED UP ALONG UMHALANGA ROCKS DRIVE AND BLACKBURN ROADAND ON THE RETURN TRIP NO PASSENGERS MAY BE SET DOWN ALONG THE MENTIONED ROADS. RANK PERMITS OR LETTERS OF AUTHORITY MUST BE PRODUCED IN RESPECT OF ALL RANKS IN MUNICIPAL AREAS, IN PARTICULAR MAJOR TOWNS AND CITIES AND IN PARTICULAR INTER-PROVINCIAL DESTINATIONS. THE ALLOCATION OF ANY ROUTE OR PORTION OF A ROUTE IS SUBJECT TO THE CONDITION THAT IT HAS BEEN APPROVED AND ALLOCATED IN GOOD FAITH AND THAT SUCH ROUTE WILL BE INVALID SHOULD IT TRANSPIRE THAT THE ROUTE OR PORTION THEREOF WILL, OR HAS CAUSED CONFLICT DUE TO IT HAVING BEEN APPROVED BASED ON INCORRECT OR FALSE INFORMATION SUPPLIED TO THE BOARD OR AS A RESULT OF AN ERROR. IN SUCH INSTANCE THE OPERATING LICENCE MUST BE RETURNED TO THE BOARD FOR CORRECTION.
12.2	<p>MTSEBHENI TO DURBAN VIA EKUKHANYENI</p> <p>EKUKHANYENI TO DURBAN</p> <p>FROM EMTSHEBHENI TAXI RANK (DESPATCHING POINT) ONM25/MR93, ALONG MR93, AROUND THA CIRCLE, PROCEED AND TURNING RIGHT INTO M27, ALONG M27 AND PROCEED INTO EKUKHANYENI, RETURN ALONG M27, TURNING LEFT INTO MR93, ALONG MR93, INTO KwaMASHU HIGHWAY(M25), ALONG M25, RIGHT INTO N2, ALONG THE N2, TURNING LEFT AT THE OFF-RAMP TO M21 (INANDA ROAD), LEFT INTO INANDA ROAD, INTO SEA COW LAKE ROAD, RIGHT INTO NORTH COAST ROAD, INTO UMGENI ROAD AND CONTINUE AS PER (1.4)OR(1.5) BELOW, PICKING UP AND DROPPING OFF oN ROUTE.</p>



transport

Department:
Transport
Province of KwaZulu-Natal

GAZETTE

LGKZNG15-2014-FEB

REGION: ALL

12.3	<p>AMATIWE (SS) INANDA TO DURBAN</p> <p>FROM EMTSHEBHENI TAXI RANK ON MR25/MR93, ALONG MR93, AROUND THE CIRCLE, PROCEED TURNING RIGHT INTO M27, AND PROCEED TO AMATIKWE(SS), AND RETURN ALONG M27, TURN LEFT INTO MR93, ALONG MR93, INTO KwamASHU HIGHWAY(M25), ALONG M25, RIGHT INTO N2, ALONG N2, LEFT INTO INANDA ROAD (M21) OFF-RAMP, LEFT INTO INANDA ROAD, ALONG INANDA ROAD, INTO SEA COW LAKE ROAD, RIGHT INTO NORTH COAST ROAD, INTO UMGENI ROAD.</p>
12.4	<p>NYONI THWELENYE TO DURBAN</p> <p>FROM EMTSHEBHENI TAXI RANK ON MR25/MR93, AROUND THE CIRCLE, TURNING RIGHT INTO M27, ALONG M27, PASSING HLOLOHOLO AND PROCEED ALONG ROAD TO NYONI THWELENYE, AND RETURN TO M27, ALONG M27, LEFT INTO MR93, ALONG MR93, INTO MR936, INTO KwamASHU HIGHWAY (M25), ALONG M25, RIGHT INTO THE N2, LEFT INTO INANDA ROAD(M21) OFF-RAMP, LEFT INTO INANDA ROAD, ALONG INANDA ROAD, INTO SEA COW LAKE ROAD, RIGHT INTO NORTH COAST ROAD, INTO UMGENI ROAD AND CONTINUE.</p>
12.5	<p>1.4 MTSHEBHENI TO DURBAN VIA NGOQOKAZI: NGOQOKAZI TO DURBAN</p> <p>From The Starting Point At Emtshebheni Taxi Rank On Mr25/Mr93, Along Mr93 Around The Circle, Turning Right Into M27, Along M27, Left Into Mr93/M25, Along M25, Into Kwamashu Highway(M25), Turn Right Into N2, Along The N2, Turn Left Into The M21 (Inanda Road) Off-Ramp, Left Into M21, Into Sea Cow Lake Road, Right Into North Coast Road, -(Into Soldier's Way And Proceed To Soldier's Way Taxi Rank), Or (Right Into Leopold Street, Right Into Warwick Avenue, Into Centenary Road And Proceed To Centenary Road Taxi Rank).</p>
12.6	<p>1.5 EMTSHEBHENI TO DURBAN VIA CONGO INANDA: CONGO TO DURBAN</p> <p>From The Starting Point At Emtshebheni Taxi Rank On M25/Mr93, Along Mr93 Around The Circle, Turning Right Into M27, Along M27, Turning Right Into Un-Named Road And Proceed To Congo And Return Along The Same Route Turning Left Into M27, Along M27, Turn Left Into Mr93, Along Mr93, Into Kwamashu Highway (M25), Into North Coast Road (R12), Into Umgeni Road, -(Into Soldier's Way And Proceed To Soldier's Way Taxi Rank), Or (Right Into Leopold Street, Right Into Warwick Avenue, Into Centenary Road, And Proceed To Centenary Road Taxi Rank).</p> <p>Alternatively</p> <p>Umgeni Road, -(Left Into Argyle Road, Right Into Brickhill Road, Into Point Road, Right Into Bay Terrace, Right Into Stanger Street, Left Into Ordnance Road, Left Into Soldier's Way, Right Into Queen Street, Right Into Field Street And Proceed To Soldier's Way Taxi Rank). Soldier's Way, Right Into Queen Street, Into Russel Street, Left Into Leopold Street, Right Into Warwick Avenue, Into Centenary Road And Proceed To Centenary Road Taxi Rank. Soldier's Way, Right Into Pine Street, Into Russel Street, Left Into Leopold Street, Right Into Warwick Avenue, Into Centenary Road And Proceed To Centenary Road Taxi Rank. Right Into Leopold Street, Right Into Warwick Avenue, Right Into Alice Street, Right Into Soldier's Way And Proceed To Soldier's Way Taxi Rank.</p>
12.7	<p>EMSTHEBHENI TO DURBAN VIA EMACHOBENI(INANDA)/GWALA'S HOUSE</p> <p>FROM THE STARTING POINT AT EMSTHABHENI TAXI RANK ON M25/MR93, ALONG MR93, AROUND THE CIRCLE, PROCEED STRAIGHT PASSING INANDA POLICE STATION, ALONG NEWLANDS EXPRESS WAY (D138), ALONG NEWLANDS EXPRESS WAY, TURNING LEFT INTO DALMENY ROAD, CONTINUE PASSING (ETHEMBENI) STORE TO EMEPHENI AND RETURN ALONG DALMENNY ROAD, TURNING LEFT INTO NEWLANDS EXPRESS WAY, PROCEED ALONG NEWLANDS EXPRESS WAY TO GWALA'S HOUSE AND RETURN ALONG NEWLANDS EXPRESS WAY, INTO MR93, ALONG MR93, INTO KwamASHU HIGHWAY (M25), ALONG M25, RIGHT INTO N2, ALONG N2, LEFT INTO M25 OFF-RAMP, (LEFT INTO M21 (INANDA ROAD), ALONG M21, INTO SEA COW LAKE ROAD, RIGHT INTO NORTH COAST ROAD, RIGHT INTO NORTH COAST ROAD OR PROCEED ALONG THE OFF-RAMP, TURN LEFT INTO M19 (UMGENI ROAD) INTO UMGENI ROAD (R102), ALONG UMGENI ROAD, AND CONTINUE AS PER (1.4) OR (1.5)</p>
12.8	<p>NGONGCWENI</p> <p>FROM THE TAXI RANK AT EMSTHEBHENI ON M25/MR93, ALONG MR93 PASSING THE TRAFFIC CIRCLE INTO NEWLANDA EXPRESS WAY (P138), ALONG P138, TURNING RIGHT AFTER PASSING EMASHEBHENI, CONTINUE ALONG THE ROAD P138, TURNING RIGHT AFTER PASSING EMASHEBHISINI, CONTINUE ALONG THE ROAD TURNING RIGHT INTO OLD MACHOBENI ROAD, ALONG OLD MACHOBENI ROAD, TURN LEFT NEAR THE OLD POST OFFICE BUILDING AND CONTINUE PASSING ZIMELANI STORE CONTINUE PASSING VUSUKUKHANYA PRIMARY SCHOOL. AT THE T-JUNCTION WITH M27 AND PROCEED UNTIL THE T-JUNCTION WITH M27 AND PROCEED TO EMTSHEBHENI TAXI RANK ON M25/MR93.</p>



transport

Department:
Transport
Province of KwaZulu-Natal

GAZETTE

LGKZNG15-2014-FEB

REGION: ALL

12.9	<p>1.8 EMTSHEBHENI TO DURBAN VIA NAMIBIA (INANDA): NAMIBIA TO DURBAN From The Starting Point At Emtshebheni Taxi Rank On M25/Mr93, Along Mr93 Around The Circle, Proceed Straight Passing Inanda Police Station, Along Newlands Express Way, Turning Into F16 Tree Road, Along F16 Tree Road, Turning Left Into An Un-Named Road To Namibia, Continue Along An Un-Named Road, Turn Right Into F16 Tree Road, Right Into Newlands Express Way, Along Newlands Express Way, Into Mr93, Along Mr93, Into Kwamashu Highway (M25), Along M25, Turn Right Into N2, Along N2, Left Into M21 Off-Ramp, Continue Along The Off-Ramp To The Intersection With M19 (Umgeni Road), Left Into M19, Into Umgeni Road (R102), Along Umgeni Road And Continue As Per (1.4) Or (1.5) Above.</p>
12.10	<p>1.9 INANDA GLEBE/ NAMIBIA/ MASTEBHINI/ NONHLANHLA'S PLACE FROM EMTSHEBHENI TAXI RANK ON M25/MR93, ALONG THE M25, PASSING THE TRAFFIC CIRCLE, INTO NEWLANDS EXPRESS WAY (P138), PASSING INANDA POLICE STATION-(INTO EMASTEBHISINI OR TURN LEFT INTO BHEKUZULU DRIVE, ALONG BHEKUZULU DRIVE, TURN LEFT INTO A ROAD LEADING TO NAMIBIA AND RETURN TURNING TO BHEKUZULU DRIVE OR TURNING LEFT INTO ITHENDE DRIVE PASSING THE FIRST LEFT, TURNING LEFT JUST BEFORE ETHEMBENI BUTCHERY, ALONG THIS ROAD UNTIL THE T-JUNCTION WITH BHEKUZULU DRIVE, TURN LEFT INTO BHEKUZULU DRIVE, RIGHT INTO P138 AND PROCEED TO TAXI RANK IN EMTSHEBHENI ON M25/MR93.</p>
12.11	<p>2. EMTSHEBHENI TO UMHLANGA ROCKS FROM EMTSHEBHENI TAXI RANK ON M25/MR93, ALONG MR93, INTO KWAMASHU HIGHWAY (M25), ALONG THE M25, LEFT INTO THE N2, ALONG THE N2, LEFT INTO AN OFF-RAMP TO THE M41, RIGHT INTO THE M41, ALONG THE M41, LEFT INTO AN OFF-RAMP TO UMHLANGA ROCKS DRIVE, LEFT INTO UMHLANGA ROCKS DRIVE, INTO LIGHTHOUSE ROAD, LEFT INTO TANAGER WAY TO AN APPROVED TAXI RANK ON TANAGER WAY.</p>
12.12	<p>ROUTE 4 FROM ANY OF THE ABOVE ROUTES IN 1 TO DURBAN: VIA SPHAGHETTI JUNCTION. Into MR93, Along MR93, Into Kwamashu Highway (M25), Along M25 Turn Right Into The N2, Along The N2, Left Into The N3 On Ramp, Along The N3, Into Old Dutch Road ? (Left Into Centenary Road And Proceed To Centenary Road Taxi Rank) Or (Into Alice Street, Right Into Soldiers Way and Proceed To Soldiers Way Taxi Rank And Return As Follows: RETURN ROUTES: 4.1. From Centenary Road Taxi Rank Return to Western Freeway, M3 and Return to starting point Along The same Route In Reverse. 4.2. From Soldiers Way Taxi Rank Into Pine Street and Proceed To The Western Freeway (N3) and return to the Starting Point As In 4.1 5. From Any Of The Above Starting Points to Durban : Via North Coast Road: Into MR93, Along The Mr93, Into Kwamashu highway (M25), Along M25, Into North Coast Road, Into Umgeni Road And Continue As Per(1.4) Or (1.5) Above.</p>
12.13	<p>ROUTE 22. EMTSHEBHENI TO UMHLANGA ROCKS From Emtshebheni Taxi Rank on M25/MR93, along MR93, into KwaMashu Highway (M25), along the M25, left into the N2, along the N2, left into an off-ramp to the M41, right into the M41, along the M41, left into an off-ramp to Umhlanga Rocks Drive, left into Umhlanga Rocks Drive, into Lighthouse Road, left into Tanager Way to the approved Taxi Rank in Tanager Way. RETURN ROUTE: UMHLANGA ROCKS TO EMTSHEBHENI From an approved Taxi Rank in Tanager Way, along Tanager Way, right into Lagoon Drive, right into Lighthouse Road, into Umhlanga Rocks Drive, ALTERNATE 1 Right into the on-ramp to the M41, along the M41, left into the N2, along the N2, left into the off-ramp to KwaMashu Highway (M25), right into KwaMashu Highway, along M25, into MR93, and proceed to Emtshebheni Taxi Rank on M25/MR93. ALTERNATE 2 Umhlanga Rocks Drive, right into Blackburn Road, right into North Coast Road, into KwaMashu Highway (M25), along the M25, into MR93 and proceed to Emtshebheni Taxi Rank on M25/MR93. RESTRICTION No setting down of passengers on Umhlanga Rocks Drive and Blackburn Road on return leg, passengers to be dropped off only on forward leg.</p>



transport

Department:
Transport
Province of KwaZulu-Natal

GAZETTE

LGKZNG15-2014-FEB

REGION: ALL

12.14	1.10 PUTCO DEPORT TO DURBAN VIA MSHAYAZAFE FROM EMTSHEBHENI TAXI RANK ON M25/MR93, ALONG M25, TURN RIGHT INTO KWAMSHAYAZAFE (OLD CASSIM STORE), PROCEED ALONG THAT ROAD, TURNING RIGHT BEFORE DEPART, PROCEED ALONG THE NARROW ROAD AND RETURN TURNING RIGHT INTO M25 AND PROCEED AS IN (1.4) OR (1.5) ABOVE.
12.15	PUTCO DEPORT/SPORTS GROUND/SAWOTIFROM EMTSHEBHENI TAXI RANK ON M25/MR93, ALONG M25, PASSING SHEMBE MEMEORIAL/KwaMAWULA, TURN LEFT INTO A ROAD OPPOSITE THE ROAD LEADING TO THE OLD PUTCO DEPORT, ALONG THIS ROAD TURNING LEFT JUST AFTER THE SPORTS GROUND, CONTINUE PASSING KwaSAWOTI, AT THE T-JUNCTION TURN RIGHT PROCEEDING UNTIL THE T-JUNCTION WHICH BECOMES WESTHAM DRIVE, TURN RIGHT PASSING THE SPORTS GROUND, TURN LEFT INTO M25.
12.16	<p>ROUTE 3</p> <p>3. RETURN ROUTES: DURBAN TO INANDA (EMTSHEBHENI TAXI RANK)</p> <p>3.1. FROM SOLDIERS WAY TAXI RANK: RIGHT INTO FIELD STREET, INTO ALBERT STREET, INTO UMGENI ROAD (R102) INTO NORTH COAST ROAD, INTO KWAMASHU HIGHWAY (M25), INTO MR93 AND PROCEED TO EMTSHEBHENI TAXI RANK AND TO ANY OF THE STARTING POINTS MENTIONED IN THE FORWARD JOURNEY.</p> <p>OR</p> <p>3.2. RIGHT INTO FIELD STREET, LEFT INTO LEOPOLD STREET, INTO CANNONGATE ROAD INTO THE N3, ALONG THE N3 (WEST BOUND), INTO THE N2, ALONG THE N2, LEFT INTO KWAMASHU HIGHWAY (M25), ALONG THE M25AND PROCEED AS IN (1.4.) ABOVE IN REVERSE TO THE STARTING POINT.</p>



transport

Department:
Transport
Province of KwaZulu-Natal

GAZETTE

LGKZNG15-2014-FEB

REGION: ALL

- | | |
|---|--|
| <p>1) Application Number: APP0000813</p> <p>3) Applicant: DUDU SAMSON PAKADE
ID NO. 5010015649084
Association: KWANDENGEZI TAXI OWNERS ASSOCIATION</p> <p>5) Existing Licence Holder: NOT APPLICABLE
ID NO. NOT APPLICABLE</p> <p>7) Type of application: NEW OPERATING LICENCE</p> <p>9) Vehicle Type: MINIBUS</p> <p>11) Region: DURBAN WEST</p> | <p>2) Gazette Number: LGKZNG15-2014-FEB</p> <p>4) Applicant Address:
P.O.BOX 255
CLERNAVILLE
3602</p> <p>6) Existing Licence Holder Address:
NOT APPLICABLE</p> <p>8) Operating Licence Number: LKNKZN015622</p> <p>10) 1 x 15 (SEATED) + 0 (STANDING)</p> |
|---|--|

- | | |
|-------------|--|
| <p>12.1</p> | <p>1. KWANDENGEZI TO PINETOWN AND RETURN</p> <p>1.1 From Kwanengezi Taxi Rank in Tom-Tom Road, right into and Along Old Richmond Road (MR518 which becomes MR468), turn Left into the M1, proceed into and along Richmond Road, into Westmead and back into Richmond Road, into and along Old Main Road, turn right into Anderson Street Taxi Rank in Pinetown, and return to Kwanengezi Taxi Rank generally Along the same route in the opposite direction.</p> <p>1.2 Kwanengezi to New Germany and return: From Kwanengezi Taxi Rank in Tom-Tom Road, right into and along Old Richmond Road, turn left into the M1, proceed into and along Richmond Road, into and along Old Main Road, into Crompton Street, Into Shepstone Road (M32), into Eston Road and proceed to The Anderson Street Taxi Rank along Crompton Street, Lauth Road, Glenugie Road, Old Main Road into Anderson Street and return to Kwanengezi Taxi Rank generally along the same Route in the opposite direction.</p> |
| <p>12.2</p> | <p>2. KWANDENGEZI TO DURBAN AND RETURN.</p> <p>2.1 FROM KWANDENGEZI TAXI RANK IN TOM-TOM ROAD, RIGHT INTO AND ALONG OLD MAIN ROAD, INTO THE M1 WHICH BEBOMCES HIGGINSON HIGHWAY IN AN EASTERLY DIRECTION AND PROCEED INTO GRIMSBY ROAD, INTO SOUTH COAST ROAD, INTO M7, INTO UMBILO ROAD, INTO WARWICK AVENUE, INTO ALICE STREET, LEFT INTO LEOPOLD STREET AND PROCEED TO CANNONGATE TAXI RANK, AND RETURN TO KWANDE-NGEZI TAXI RANK GENERALLY ALONG THE SAME ROOUTE IN THE OPPOSITE DIRECTION.</p> <p>2.2 FROM KWANDENGEZI TAXI RANK IN TOM-TOM ROAD, RIGHT INTO AND ALONG OLD RICHMOND ROAD (MR518 WHICH BECOMES MR468), TURN LEFT INTO M1, PROCEED INTO AND ALONG RICHMOND ROAD TO THE ON-RAMP TO THE N3, TURN RIGHT ONTO THE N3 AND PROCEED ALONG THE WESTERN FREEWAY (EAST) INTO OLD DUTCH ROAD, INTO ALICE STREET, INTO SOLDIERS' WAY, RIGHT INTO QUEEN STREET, INTO PINE STREET, INTO RUSSEL STREET, LEFT INTO LEOPOLD STREET AND PROCEED TO CANNONGATE TAXI RANK, AND RETURN TO KWANDE-NGEZI TAXI RANK GENERALLY ALONG THE SAME ROUTE IN THE OPPOSITE DIRECTION.</p> |



transport

Department:
Transport
Province of KwaZulu-Natal

GAZETTE

LGKZNG15-2014-FEB

REGION: ALL

1) Application Number: APP0000817	2) Gazette Number: LGKZNG15-2014-FEB
3) Applicant: JABULANI LUCKY ID NO. 6205175661080 Association: THUTHUKANIMATHULI TAXI ASSOCIATION	4) Applicant Address: P.O BOX 2158 VERULAM 4340
5) Existing Licence Holder: NOT APPLICABLE ID NO. NOT APPLICABLE	6) Existing Licence Holder Address: NOT APPLICABLE
7) Type of application: NEW OPERATING LICENCE	8) Operating Licence Number: LKNKZN0114103
9) Vehicle Type: MINIBUS	10) 1 x 14 (SEATED) + 0 (STANDING)
11) Region: NINGIZMU 1	
12.1	<p>APPROVED ROUTES THUTHUKANI TAXI OWNERS ASSOCIATION 1. VERULAM TO NDWEDWE COURT: From Point A Ireland Street Taxi Rank In Verulam Turning Right At The Robot To Todd Street, Loading And Off-Loading, Proceed To P98 Loading And Off-Loading Turn Right To P713 Loading And Off-Loading Turning Right To D1515 Loading And Off-Loading, Proceed To Ntaphuka Primary School Point B, From Ntaphuka Primary, Turn Right To D1651, Turn Right To D1649 Loading And Off-Loading To Reach Ndodembi Primary School And Return To Point B Ntaphuka Primary School Loading And Off-Loading, From Point B Ntaphuka, Turn Left To D1515 Loading And Off-Loading, Proceed To Reach P713, Turn Right Loading And Off-Loading, Proceed Through P713 To Reach P100 Nad Turn Left On P100 Loading And Off-Loading, Proceed To Reach Point C Ndwedwe Magistrate Court And Return On The Same Route Loading And Off-Loading To Reach Point A Ireland Street Taxi Rank In Verulam</p>
12.2	<p>2. VERULAM TO BUFFELSDRAAI: From Ireland Street Taxi Rank Turn Right At The Robot To Todd Street, Loading And Off-Loading, Turn Left To Oaklands Drive Loading, Turn Right To Westbrook Drive, Loading And Off-Loading, Proceed To Firewood Road Loading And Off-Loading, Turn Right To Redcliffe Drive Loading And Off-Loading, Turn Left Sports Way, Right Oak Drive, Right Redcliffe Drive Left To P521 Loading And Off-Loading, Proceed Straight To Reach P93 And Return On The Same Route Loading And Off-Loading To Reach Point A Ireland Street Taxi Rank In Verulam.</p>
12.3	<p>3. NGONWENI/THUBALETHU TO VERULAM: From Ireland Street Taxi Rank In Verulam Turn Right At The Robot To Todd Street, Loading And Off-Loading, Proceed To P98 Loading An Off-Loading Pass Osindisweni Hospital, Proceed Pass Thumbela Primary School With P98 Turn Right D33 Proceed To Reach P100 And Turn Right P100 Loading And Off-Loading, Proceed With P100 To Reach Thubalethu High School, Turn Around At Thubelethu On The Same Route Loading And Off-Loading To Ireland Street Taxi Rank In Verulam</p>
12.4	<p>4. VERULAM TO HAZELMERE DAM: From Ireland Street Taxi Rank Turn Left At The Robot To Moss Street, Loading And Off-Loading, Turn Right To Shalmar Road/P79 Proceed To P100 Loading And Off-Loading Turn Left to P530 And Proceed To P239 Loading And Off-Loading Until You Reach The Dams Gate And Return Back On The Same Route Loading And Off-Loading To Reach Ireland Street Taxi Rank.</p>

**transport**

Department:
Transport
Province of KwaZulu-Natal

GAZETTE

LGKZNG15-2014-FEB

REGION: ALL

12.5**CONDITIONS/RESTRICTIONS**

1. Passengers may be picked up and/or set down only at designated Taxi Rank or Taxi Stop, which shall exclude Bus Stops.
2. Entry or ranking on private property is not permitted without permission of the Landlord, a copy of which must be supplied to the Board before issue operating license.
3. Without having entered into an agreement with other operators on a common route, as contemplated by section 88 (2) (B) of Act 22 of 2000, the picking up or setting down of passengers on such route is not permitted. A copy of such agreement must be supplied to the Board.
4. At ranks, whether on - street or off-street, only the taxis that can be accommodated in the demarcated area may occupy the rank, excess vehicles must hold elsewhere at designated holding areas.
5. Rank permits or letters of authority must be produced in respect of all ranks in municipal arrears, in particular major towns and cities.
6. The allocation of any route or portion of a route is subject to the condition that it has been approved and allocated in good faith and that such route will be invalid should it transpire that the route or portion thereof will, or has caused conflict due to it having been approved based on incorrect or false information supplied to the Board or as a result of an error. In such instance the operating license must be returned to the Board for correction.
7. The vehicle must be covered by motor vehicle insurance as well as personal liability insurance.



transport

Department:
Transport
Province of KwaZulu-Natal

GAZETTE

LGKZNG15-2014-FEB

REGION: ALL

1) Application Number: APP0000822	2) Gazette Number: LGKZNG15-2014-FEB
3) Applicant: MUSAWENKOSI MBANJWA ID NO. 7012125340081 Association: MOPHELA ESTON TAXI OWNERS ASSOCIATION	4) Applicant Address: P.O.BOX 31079 HAMMARSDALE KWA-ZULU NATAL 3700
5) Existing Licence Holder: NOT APPLICABLE ID NO. NOT APPLICABLE	6) Existing Licence Holder Address: NOT APPLICABLE
7) Type of application: NEW OPERATING LICENCE	8) Operating Licence Number: NOT AVAILABLE
9) Vehicle Type: MINIBUS	10) 1 x 15 (SEATED) + 0 (STANDING)
11) Region: DURBAN WEST	
12.1	<p>FROM ESTON TAXI RANK (P21) TO ISIPINGO</p> <p>(Inbound) From approved Taxi Rank at Eston (P21) into Umbumbulu Road (R603), turn left at Folweni off-ramp and into Isipingo, at intersection of Isipingo Main Road, turn left into Isipingo Taxi Rank, opposite Isipingo Railway Station, direct and return</p> <p>(Outbound) From approved Taxi Rank in Isipingo (opposite Isipingo Railway Station), turn right into Isipingo intersection and proceed towards Umbumbulu Road (R603) and proceed to approved Taxi Rank at Eston (P21), direct and return</p>
12.2	<p>MOPHELA TO PIETERMARITZBURG</p> <p>From Mophela to approved Taxi Rank in Berg Street RANK No. 2 – below Retief Street</p> <p>(Inbound)</p> <p>1.From approved Taxi Rank in Mophela which is situated at the corner of Meyiwa Road and Sankotshe and Mophela Road, into P430, into P385, which becomes Uitkomst Street, cross over to van de Plank Square (pick up passengers only, no off loading passengers), back onto R103 towards Umlaas Road, turn right into R603, towards Umlaas Road and join N3, turn left into Church Street / Old Greytown Road (R33), turn right into East Street, turn left into Pietermaritz Street, turn right into Pine Street, turn right into Berg Street, to the rank at the corner of Retief and Berg Street, direct and return</p> <p>2.From approved Taxi Rank in Berg Street (Rank No.2) to approved Taxi Rank in Mophela</p> <p>(Outbound) From Berg Street Rank (No. 2), right into East Street, which becomes Echo Road, into and along Orthmann Road, into and along N3, into P385 and into P430 and proceed to approved Taxi Rank in Mophela (at the corner of Meyiwa Road and Sankotshe and Mophela Road), direct and return</p>
12.3	<p>1. ESTON TAXI RANK (P21, OFF 489) TO RICHMOND RANK NO.2 – NELSON</p> <p>(Inbound) From approved Taxi Rank at Eston (P21), into P24, turn left to R624 TO Richmond, turn right to R56 Richmond and Ixopo Main Road, turn left to Shepstone Street to Town, turn right to Chilly Street, right into Nelson Street to approved Taxi Rank in Richmond (corner of Chilly Street and Nelson Street), direct and return</p> <p>(Outbound) From approved Taxi Rank in Richmond (corner Chilly Street and Nelson Street), into Nelson Street, into Chilly Street, left into Shepstone Street, right into R56 Richmond and Ixopo Main Road, into P24, proceed to approved Taxi Rank in Eston (P21), direct and return</p>



transport

Department:
Transport
Province of KwaZulu-Natal

GAZETTE

LGKZNG15-2014-FEB

REGION: ALL

12.4	<p>FROM ESTON RANK (P21) TO MOPHELA</p> <p>(Outbound) From approved Taxi Rank in Eston (P21), turn right into (D72) Mophela Road, via Njobokazi Drive, proceed to Mophela Taxi Rank (P430), alternatively, turn right to Meyiwa Road to Mcoyi at Mpumalanga Taxi Rank, direct and return</p> <p>(Inbound) From approved Taxi Rank in Mophela (430), into Mophela Road via Njobokazi, into P489, proceed towards Taxi Rank at Eston (P21)</p>
12.5	<p>FROM ESTON TO MID ILLOVO</p> <p>(Inbound) From approved Taxi Rank in Eston (P21), turn into R603, Mid Illovo, proceed to Taxi Rank at Spar, pass Ismont Jabula Store and Kwa Mathikani Store, direct and return</p> <p>(Outbound) From approved Taxi Rank in Mid Illovo, into R603, proceed towards approved Taxi Rank in Eston (P21), direct and return</p>
12.6	<p>CONDITIONS / RESTRICTIONS "1.Passengers may be picked up and / or set down only at designated taxi ranks or taxi stops, which shall exclude Bus Stops "2. Subject to clause 5, on the inbound trip to Pietermaritzburg no passengers may be picked up en route from entering Eston until reaching the corner of Retief and Berg Street Taxi Rank "3. On the return trip to Mophela, no passengers may be set down until leaving Eston "4. Entry or ranking on private property is not permitted without the written permission of the landlord, a copy of which must be supplied to the Board "5. Without having entered into an agreement with other operators on a common route as contemplated by Section 88 (2) (b) of Act 22 of 2000, the picking up or setting down of passengers on such route is not permitted. A copy of such agreement must be supplied to the Board, in particular, Hilton College, Quarry Centre and Hilton Hotel"6. At ranks, whether on street or off-street, only the taxis that can be accommodated in the demarcated area may occupy the rank, excess vehicles must be parked elsewhere at designated holding areas."7. Rank permits or letters of authority must be produced in respect of all ranks in Municipal areas, in particular major towns and cities "8. The allocation of any route or portion of a route is subject to the condition that it has been approved and allocated in good faith and that such route will be invalid should it transpire that the route or portion to hereof will, or has caused conflict due to it having been approved based on incorrect or false information supplied to the Board, or false information supplied to the Board, or as a result of an error, in such instance the Operating License must be returned to the Board for correction" ponola - Vryheid,2100HB2100M110052394,KZNBRCCEMP4459</p> <p>PONGOLA TO VRYHEID" From Pongola Taxi Rank turn left into N2 and right to R66, proceed to Magudu Town and turn right to R60 and proceed to Vryheid, R69, turn into Church Street in Vryheid, turn right into Cicil Emme Street, turn left into Utrecht Street and proceed to Vryheid Taxi Rank and return."KZNBRCCEMP4460,PONGOLA TO DURBAN From Pongola Taxi Rank, turn right into and along N2, to Gogela, proceed to Hluhluwe , Mtubatuba, Empangeni on N2, leaving the N2 at Mount Edgecombe, join and proceed along R67, turn right at the First Intersection to Argyle Road, turn right at the First Robots, proceed to Umgeni Road and turn right to Durban Taxi Rank and return."2,Pongola - Newcastle,</p>



transport

Department:
Transport
Province of KwaZulu-Natal

GAZETTE

LGKZNG15-2014-FEB

REGION: ALL

1) Application Number: APP0000824	2) Gazette Number: LGKZNG15-2014-FEB
3) Applicant: NGCOBO ZW ID NO. 5510215432082 Association: NDWEDWE & DISTRICT TAXI OWNERS ASSOC.	4) Applicant Address: PO BOX 1742 VERULAM 4340
5) Existing Licence Holder: NOT APPLICABLE ID NO. NOT APPLICABLE	6) Existing Licence Holder Address: NOT APPLICABLE
7) Type of application: NEW OPERATING LICENCE	8) Operating Licence Number: LKNKZN0118856
9) Vehicle Type: MINIBUS	10) 1 x 14 (SEATED) + 0 (STANDING)
11) Region: GREATER NORTH	
12.1	<p>ROUTE 15 VERULAM TO PINETOWN</p> <p>15.1. From Ireland Street Taxi Rank proceed straight up to BP Garage, turn right into Inanda Road, turn left R102, joining M41, turn left N2 Southbound, left into Inanda Road / Umgeni Road, off-ramp, straight into Umgeni Service Road, turn right into Umgeni Road (M19), turn right into Old Main Road, turn left into Anderson Road and Rank, return back to Verulam Taxi Rank on the same route</p>
12.2	<p>Route 2 VERULAM TO NDWEDWE MISSION</p> <p>2.1. From Ireland Street Taxi Rank proceed to robot, turn right into Moss Street, at the Fourway Stop turn right into Shalimar Road, turn left at Cemetary Road, turn left at P100, pass Canelands, Cottonlands, Ndwedwe Court, Ndwedwe Taxi Rank, turn left D1514, turn around at D1570 and return to Verlam on the same route.</p> <p>2.2. From Ireland Street Taxi Rank proceed towards BP Garage, turn right into Inanda Road, turn right into R102, turn left at P100, pass Canelands, Cottonlands, Ndwedwe Court, Ndwedwe Taxi Rank, turn left D1514, turn around at D1570, and return to Verlam Taxi Rank on the same route.</p>
12.3	<p>Route 3 NDWEDWE TO DURBAN</p> <p>3.1. From Ndwedwe Mission on D1514, turn right into P100, proceed straight, pass Ndwedwe Taxi Rank, Ndwedwe Court, Cottonlands, Canelands, turn right into Cemetary Road becoming Shalimar Road, turn left, pass Moss Street, turn left into Ireland Street, turn around at the rank and proceed straight on Ireland Street, turn right into Inanda Road, turn left R102, joining M41 either turn left into N2 Southbound, left North Coast Road becoming Umgeni Road, turn right Leopold Street, turn left Grey Street, turn right Prince Edward Street and Rank</p> <p>ALTERNATIVE From M41, turn left M4, joining Stanger Street, turn right into Ordinance Road, turn left into Grey Street, turn right into Prince Edward Street and rank</p> <p>3.2. From Ndwedwe Mission on D1514, turn left P100, proceed straight to Ndwedwe Taxi Rank, Ndwedwe Court, Cottonlands, Canelands, turn right into Cemetary Road becoming Shalimar Road, turn left into Moss Street, turn left into Ireland Street, turn around at the rank and proceed straight on Ireland Street, joining Old Main Road (M27), right M4 and from M4 same as 3.1.</p>
12.4	<p>Route 4 VERULAM TO TONGAAT</p> <p>4.1. From Ireland Street Taxi Rank proceed to Robot at Moss Street, turn right into Moss Street at Four way Stop, turn right into Shalimar becoming Cemetary Road, turn right INTO p100, turn left into R102, proceed to Tongaat, turn left to Market Lane to Tongaat Taxi Rank and return via the same route.</p> <p>4.2. From Ireland Taxi Rank proceed straight up to BP Garage, turn right into Inanda Road, at the robot, turn right into R102 and proceed to Tongaat, left into Market Lane to Tongaat Taxi Rank and return via the same route</p>
12.5	<p>Route 7 VERULAM TO MORELAND</p> <p>7.1. From Ireland Street Taxi Rank proceed to robot at Moss Street, turn right into Moss Street, at Four Way Stop, turn right into Shalimar Road joining Cemetary Road, turn right P100, straight to join Wick Street (P99), passing Barrs Flat, Umdloti School, turn around at D575 and return to Verulam Taxi Rank on the same route.</p> <p>7.2. From Ireland Street Taxi Rank proceed straight to BP Garage, turn right into Inanda Road, turn right into R102, turn right into Wick Street (P99), passing Barrs Flat, Umdloti School, turn around at D575 and return to Verulam Taxi Rank on the same route.</p>



transport

Department:
Transport
Province of KwaZulu-Natal

GAZETTE

LGKZNG15-2014-FEB

REGION: ALL

12.6	<p>ROUTE 8 VERULAM TO COTTONLANDS</p> <p>8.1.From Ireland Street Taxi Rank proceed to the robot at Moss Street, turn right into Moss Street, at Four way Stop turn right into Shalimar Road, turn left into Cemetary Road, turn left P100, turn left L368 and return to Verulam Taxi Rank on the same route</p> <p>8.2.From Ireland Street Taxi Rank proceed straight to BP Garage, turn right into Inanda Road, turn right R102, turn left P100, turn left L368 and return to Verulam Taxi Rank on the same route</p>
12.7	<p>Route 9 VERULAM TO RIVERVIEW</p> <p>9.1.From Ireland Street Taxi Rank proceed to robot at Moss Street, turn right into Moss Street, turn right into Russom Street, joining Mission Road, pass Umhloti Heights, Mission Road becoming Estuary Drive, turn left into Russom Street, turn left into Moss Street, turn left into Ireland Street and rank at the Verlam Taxi Rank</p>
12.8	<p>ROUTE 10 VERULAM TO NDWEDWE / INTAPHUKA / SMAMANE</p> <p>10.1 From Ireland Street Taxi Rank proceed to robot at Moss Street, turn right into Moss Street, at Four way Stop turn right into Shalimar Road, turn left into Cemetary Road, turn left P100, turn left either at D1601, D1574 (another left at D1600) and D1600 to join D1515, turn right into P713, turn left P100, turn around at the Ndwedwe Taxi Rank on P100, proceed on P100 and turn right into Cemetary Road, joining Shalimar Road, turn left into Moss Street, turn left into Ireland Street and rank at the Verulam Taxi Rank</p> <p>10.2. From Ireland Street Taxi Rank proceed straight up to BP Garage, turn right into Inanda Road, turn right R102, turn left P100, turn left either at D1601, D1574, another left at D1600 and D1600 to join D1515, turn right P713, turn around at the Ndwedwe Taxi Rank on P100, proceed on P100 and turn right R102, turn left into Inanda Road, turn left into Ireland Street Taxi Rank and rank at the Verulam Taxi Rank</p>



transport

Department:
Transport
Province of KwaZulu-Natal

GAZETTE

LGKZNG15-2014-FEB

REGION: ALL

- | | |
|---|---|
| <p>1) Application Number: APP0000692</p> <p>3) Applicant: ZONDANI NTOMBIFUTHI MAVIS NGCOBO
ID NO. 7702120327089
Association: QADI-NYUSWA TAXI OWNERS ASSOCIATION</p> <p>5) Existing Licence Holder: NOT APPLICABLE
ID NO. NOT APPLICABLE</p> <p>7) Type of application: NEW OPERATING LICENCE</p> <p>9) Vehicle Type: MINIBUS</p> <p>11) Region: DURBAN WEST</p> | <p>2) Gazette Number: LGKZNG15-2014-FEB</p> <p>4) Applicant Address:
P O BOX 14029
BOTHAS HILL
3660</p> <p>6) Existing Licence Holder Address:
NOT APPLICABLE</p> <p>8) Operating Licence Number: LKNKZN0114102</p> <p>10) 1 x 13 (SEATED) + 0 (STANDING)</p> |
|---|---|

12.1 NYUSWA TO PINETOWN

from Qadi/Nyuswa Rank along unnamed roads through Shelele, Mgogozi, Mabedlana, Mlambo, Mkhizwane, Ezitholeni, Mathebethu, Mnamatha, Shayamoya, Sikhelekehleni, into Old Main Road pass Valley Trust, Qadi Extension, Botha's Hill, Botha's Hill Station, pass Kearsney College, into Mkhize Road, Assagay Road, along the M13 to Hillcrest Taxi Rank in Inanda Road, return to the M13, pass Police Station, Hildene, Wiston Park, Gillets, Maytime Centre, Kloof Shopping Centre, proceed along the M13 through Field's Hill to the intersection with Old Main Road and Richmond Road.

ALTERNATE:

1.1 Turn left into Old Main Road in Pinetown and proceed to Anderson Street Taxi Rank and return to the starting point along the same route in the opposite direction.

1.2 Turn right into Richmond Road, left into Trafford Road, Hillclimb Road, Suzuka Road, Kyalami Road, Circuit Road, Malcolm Road, Clark Road, Moss Road, Alexander Road, back in to Richmond Road, into Old Main Road, left into Anderson Street into Anderson Taxi Rank and return to the starting point along the same route in the opposite direction.

CONDITIONS:

1. Picking up and setting down of passengers en route in both directions subject to agreements in terms of section 88(2)(b) of act 22 of 2000 with affected taxi associations, if applicable.
2. No private property may be entered without the written approval of the Landlord.
3. Rank permits for each vehicle to be obtained from the affected Municipality.



transport

Department:
Transport
Province of KwaZulu-Natal

GAZETTE

LGKZNG15-2014-FEB

REGION: ALL

1) Application Number: APP0000695	2) Gazette Number: LGKZNG15-2014-FEB
3) Applicant: S N NYEMBE ID NO. 6306095444084 Association: CLERMONT AND KWADABEKA TAXI OWNERS ASS.	4) Applicant Address: 12833 OLD RICHMOND ROAD MARIANHILL 3610
5) Existing Licence Holder: NOT APPLICABLE ID NO. NOT APPLICABLE	6) Existing Licence Holder Address: NOT APPLICABLE
7) Type of application: NEW OPERATING LICENCE	8) Operating Licence Number: LKNKZN0118760
9) Vehicle Type: MINIBUS	10) 1 x 15 (SEATED) + 0 (STANDING)
11) Region: DURBAN WEST	
12.1	<p>Kwa-Dabeka A to Durban</p> <p>From Kwa-dabeka A Taxi Rank, passing KK Hostel turn left into North Road, turn right into 3rd Avenue join Dinkelman Road, joining Otto Volek Road, join Stapleton Road, join M13, join N3 turn right into Western Freeway, turn right into Grey Street turn left into West Street, turn left into Aliwal Street, turn left into Pine Street, turn right into Russel Street, turn left into Leopold Street, to City market, University Avenue turn right into Rank No. 231 Warwick Avenue and return with Warwick Avenue turn left into Cannongate Road along N3 off ramp and using the same route in the opposite direction and proceed to Kwa-Dabeka "A" Taxi Rank.</p>
12.2	<p>Route 8 A Clermont to Durban and return</p> <p>From Clermont Taxi Rank turn right into Clermont Road, join Posselt Road, turn left into Otto Volek Road Join Stapleton Road, turn right into M13 join N3, Western Free Way, turn right into Grey Street, turn left into West Street, turn left into Aliwal Street, turn left into Pine Street, turn right into Russell Street, turn left into Leopold Street, join Market Street, University Avenue turn right into Rank No.231 Warwick Avenue and return with Warwick Avenue, turn left into Cannongate Road onto N3 off Ramp and use same route to Clermont Taxi Rank.</p>
12.3	<p>Clermont to Westmead and return</p> <p>From Clermont Taxi Rank turn into Clermont Road join Posselt Road join Shepstone Road, turn right into Crompton Street, turn right into Laught Street, turn left into Glenugie Road, turn left into Old Main Road, join Richmond Road, turn right into Trafford Road join Goodwood Road, turn left into Mahogany Road a to a designated Taxi Stop and return along the same route to Clermont Taxi Rank.</p> <p>(ii) Clermont to Westmead/Metrofile and Return</p> <p>From Clermont Taxi Rank turn right into Clermont Road join Posselt Road join Shepstone Road, turn right into Crompton Street, turn right into Lauth Street, turn left into Glenugie Road, turn right into Old Main Road join Richmond Road, turn right into Trafford Road join Hillclimb Road to Monza to a designated Taxi Stop and return to Clermont Taxi Rank along the same route.</p> <p>(iii) Clermont to Westmead/bakery and return</p> <p>From Clermont Taxi Rank turn right into Clermont Road join Posselt Road Shepstone Road, turn right into Crompton Street, turn right into Lauth Street, turn left into Glenugie Road turn right into Old Main Road join Richmond Road, turn right into Alexander Road, turn left to Malcolm Road, turn right into Circuit Road, turn right into Clark Road, turn left into Alexander Road to a designated Taxi Stop and return along the same route to Clermont Taxi Rank.</p>
12.4	<p>KWA-DABEKA A TO PINETOWN AND RETURN</p> <p>From Kwa- Dabeka A Taxi Rank, passing KK Hostel turn left into North Road, turn left into 3rd Avenue, joining Dinkelman Road, turn right into Shepstone road, turn right into Crompton Street, turn right into Union Lane, Turn left into Glenugie Road joining Moodie Street, turn left into Hill Street, into Hill Street Taxi Rank and return with Hill Street, turn left into Moodie Street join Glenugie Road turn right into Lauth Street, turn left into Crompton Street, turn left into Shepstone Road turn right into Dinkelman road turn left into North Road, and proceed to Kwa-Dabeka "A" Taxi Rank.</p>



transport

Department:
Transport
Province of KwaZulu-Natal

GAZETTE

LGKZNG15-2014-FEB

REGION: ALL

12.5	<p>KWA-DABEKA D TO PINETOWN</p> <p>From Kwa Dabeka, D Taxi Rank, passing Kwa- Dabeka Clinic turn right into North Road, turn right into 3rd avenue join Dinkelman Road, turn right into Shepstone Road, turn right into Crompton Street, turn right into Union Lane, turn left into Glenugie Road join Moodie Street, turn right into Hill Street, into Hill Taxi Rank and return with Hill Street, turn left into Moodie Street join Glenugie road, turn right into Lauth Street, turn left into Crompton Street, turn left into Shepstone Road, Turn right into Dinkelman road, turn left into 1st avenue, left into North Road and proceed to Kwa Dabeka "D" Taxi Rank.</p>
12.6	<p>KWA-DABEKA D TO DURBAN AND RETURN</p> <p>from Kwa Dabeka D Taxi Rang, passing Kwa-Dabeka clinic turn right into North Road, turn right into 3rd Avenue, join Dinkleman Road, join Otto Volek Road, join Stapleton Road, turn left to M13, join N3, Western Free Way, turn right into Grey Street, turn left into West Street, turn left into Aliwal Street, turn left into Pine Street, turn right into Russel Street, turn left into Leopold Street, turn right into City Market, University Avenue, turn right into Rank No. 231 Warwick Avenue and return with Warwick Avenue, turn left into Cannongate Road along N3 Off Ramp and using the same route in the opposite direction and proceed to Kwa Dabeka D Taxi Rank.</p>
12.7	<p>ROUTE 6 A KK HOSTEL TO PINETOWN</p> <p>From KK Rank turn left into North Road, turn right into 12th Street, join Dinkelman road, turn right into Shepstone Road, turn right into Crompton Street, turn right into Union Lane, turn left into Glenugie road, join Moodie Street, turn left into Hill Street into Hill Street Taxi Rank and return with Hill Street, turn left into Moodie Street, join Glenugie road, turn right into Lauth Street, turn left into Crompton Street, turn left into Shepstone Road, turn right into Dinkelman road, turn right into 1st Avenue, turn left into North Road, turn right into and into KK Taxi Rank.</p>
12.8	<p>ROUTE 7 A</p> <p>(i) KK HOSTEL TO WESTMEAD/ MOTALA FARM AND RETURN From KK Taxi Rank turn left into North Road, turn right into 12th Street, join Dinkelman Road, turn right into Shepstone Road, turn left into Crompton Street, turn right into Lauth Street, turn left into Glenugie Road, turn right into Old Main Road, Richmond Road, turn right into Trafford Street, join Goodwood Road, turn left into Mahogany road to a designated taxi stop and return along the same route to KK Taxi Rank.</p> <p>(ii) KK TO WESTMEAD/ METROFILE AND RETURN From KK Taxi Rank turn left into North Road, turn right into 12th Street join Dinkelman Road, turn right into Shepstone Road, turn right into Crompton Street, turn right into Laught Street, turn left into Glenugie Road, turn right into Old Main Road, Richmond Road, turn right into Trafford Street join Hillclimb Road, to Monza Road to a designated taxi stop, and return along the same route to KK Taxi Rank.</p> <p>(iii) KK TO WESTMEAD/BAKERY AND RETURN From KK Taxi Rank turn left into North Road, turn right into 3rd Avenue join Dinkelman Road, turn right into Shepstone Road, turn right into Crompton Street, turn right into Laught Road, turn left into Glenugie Road, turn right into Old Main Road, Richmond Road, turn right into Alexander Road, turn left into Malcom Road, turn right into Circuit Road, turn right into Clark Road, turn left unto Alexander Road to a designated taxi stop, and return along the same route to KK Taxi Rank.</p>
12.9	<p>Clermont to Pinetown and return</p> <p>From Clermont Taxi Rank turn right into Clermont Road join Posselt Road join Shepstone Road, turn right into Crompton Street, turn right into Union Lane, turn left into Glenugie Road join Moodie Street, turn right into Hill Street into Hill Street Taxi Rank and return with Hill Street turn left into Moodie Street join Glenugie Road, turn right into Lauth Street, turn left into Crompton Street, turn left into shepstone Road join Posselt Road join Clermont Road turn right into North Road to Clermont Taxi Rank.</p>



transport

Department:
Transport
Province of KwaZulu-Natal

GAZETTE

LGKZNG15-2014-FEB

REGION: ALL

1) Application Number: APP0000706	2) Gazette Number: LGKZNG15-2014-FEB
3) Applicant: FUNIZWE JOHN NGCOBO ID NO. 5904015795089 Association: MLABA & MKHIZWANE TAXI ASSOCIATION	4) Applicant Address: LOT 4966 WIGIN ROAD MAYVILLE 4000
5) Existing Licence Holder: NOT APPLICABLE ID NO. NOT APPLICABLE	6) Existing Licence Holder Address: NOT APPLICABLE
7) Type of application: NEW OPERATING LICENCE	8) Operating Licence Number: LKNKZN0111314
9) Vehicle Type: MINIBUS	10) 1 x 15 (SEATED) + 0 (STANDING)
11) Region: DURBAN WEST	
12.1	<p>CONDITIONS:"1.PASSENGERS MAY BE PICKED UP AND/OR SET DOWN ONLY AT DESIGNATED TAXI RANK OR TAXI STOP, WHICH SHALL EXCLUDE BUS STOPS."2. ENTRY OR RANKING ON PRIVATE PROPERTY IS NOT PERMITTED WITHOUT WRITTEN PERMISSION OF THE LANDLORD, A COPY OF WHICH MUST BE SUPPLIED TO THE BOARD."3. WITHOUT HAVING ENTERED INTO AN AGREEMENT WITH OTHER OPERATORS ON A COMMON ROUTE, AS CONTEMPLATED BY SECTION 88(2)(B) OF ACT 22 OF 2000, THE PICKING UP OR SETTING DOWN OF PASSENGERS ON SUCH ROUTE IS NOT PERMITTED. A COPY OF SUCH AGREEMENT MUST BE SUPPLIED TO THE BOARD."4. AT RANKS, WHETHER ON STREET OR OFF STREET, ONLY THE TAXIS THAT CAN BE ACCOMMODATED IN THE DEMARCATED AREA MAY OCCUPY THE RANK, EXCESS VEHICLES MUST HOLD ELSEWHERE AT DESIGNATED HOLDING AREAS."5. RANK PERMITS OR LETTERS OF AUTHORITY MUST BE PRODUCED IN RESPECT OF ALL RANKS IN MUNICIPAL AREAS, IN PARTICULAR MAJOR TOWNS AND CITIES AND IN PARTICULAR INTER-PROVINCIAL DESTINATIONS."6. THE ALLOCATION OF ANY ROUTE OR PORTION OF A ROUTE IS SUBJECT TO THE CONDITION THAT IT HAS BEEN APPROVED AND ALLOCATED IN GOOD FAITH AND THAT SUCH ROUTE WILL BE INVALID SHOULD IT TRANSPIRE THAT THE ROUTE OR PORTION THEREOF WILL, OR HAS CAUSED CONFLICT DUE TO IT HAVING BEEN APPROVED BASED ON INCORRECT OR FALSE INFORMATION SUPPLIED TO THE BOARD OR AS A RESULT OF AN ERROR. IN SUCH INSTANCE THE OPERATING LICENCE MUST BE RETURNED TO THE BOARD FOR CORRECTION."7.THE VEHICLE MUST BE COVERED BY MOTOR VEHICLE INSURANCE AS WELL AS PERSONAL LIABILITY INSURANCE"</p>
12.2	<p>CONDITIONS/RESTRICTIONS 1.Passengers may be picked up and/or set down only at designated Taxi Rank or Taxi Stop, which shall exclude Bus Stops to Durban, 2.On the inbound trip no passengers may be picked up en route from entering Higginson High Way, until reaching the Durban Taxi Rank No. 84 and 116. 3.On the return trip to Chatsworth, no passengers may be set down until reaching Impala Drive. 4.Entry or ranking on private property is not permitted without permission of the Landlord, a copy of which must be supplied to the Board before issue operating licences. 5.Without having entered into an agreement with other operators on a common route, as contemplated by section 88 (2) (B) of Act 22 of 2000, the picking up or setting down of passengers on such route is not permitted. A copy of such agreement must be supplied to the Board. 6.At ranks, whether on - street or off-street, only the taxis that can be accommodated in the demarcated area may occupy the rank, excess vehicles must hold elsewhere at designated holding areas. 7.Rank permits or letters of authority must be produced in respect of all ranks in municipal arrears, in particular major towns and cities. 8.The allocation of any route or portion of a route is subject to the condition that it has been approved and allocated in good faith and that such route will be invalid should it transpire that the route or portion thereof will, or has caused conflict due to it having been approved based on incorrect or false information supplied to the Board or as a result of an error. In such instance the operating licence must be returned to the Board for correction. 9.The vehicle must be covered by motor vehicle insurance as well as personal liability insurance.</p> <p>No 9 Taxi Rank - Pinetown,2206RK2206RK00050297,KZNBRCDBN007006, NO 9 TAXI RANK PINETOWN FROM TAXI RANK ON D1002, TURN RIGHT D1002 BECOMING D1004, TURN LEFT R103 PASS BOTHAS HILL, HILLCREST, TURN LEFT M13, PASS GILLITS, MAYTIME STORES, FIELDS HILL, TURN LEFT OLD MAIN ROAD, TURN RIGHT ANDERSON ROAD, TURN LEFT STANFIELD LANE TURN HILL STREET TAXI RANK AND RETURN TO NO. 9 ON THE SAME ROUTE.</p> <p>No. 9 Taxi Rank - Pinetown,2206RK2206RK00050298,KZNBRCDBN007007 "NO.9 TAXI RANK PINETOWN FROM TAXI RANK ON D1002, TURN LEFT D1002, TURN LEFT P423, TURN LEFT EDDY HAGEN DRIVE, TURN AROUND AT CATO RIDGE ABATTOIR, PROCEED ON EDDY HAGEN DRIVE, TURN LEFT P1-3 TURN RIGHT P245, TURN RIGHT P385, TURN LEFT N3, TURN LEFT OLD MAIN ROAD, TURN RIGHT ANDERSON ROAD, TURN LEFT STANFIE</p>



transport

Department:
Transport
Province of KwaZulu-Natal

GAZETTE

LGKZNG15-2014-FEB

REGION: ALL

1) Application Number: APP0000712	2) Gazette Number: LGKZNG15-2014-FEB
3) Applicant: P A DLAMINI ID NO. 5312165359088 Association: CLERMONT AND KWADABEKA TAXI OWNERS ASS.	4) Applicant Address: 2697 35TH AVENUE CLERNAVILLE 3602
5) Existing Licence Holder: NOT APPLICABLE ID NO. NOT APPLICABLE	6) Existing Licence Holder Address: NOT APPLICABLE
7) Type of application: NEW OPERATING LICENCE	8) Operating Licence Number: LKNKZN018871
9) Vehicle Type: MINIBUS	10) 1 x 13 (SEATED) + 0 (STANDING)
11) Region: DURBAN WEST	
12.1	Kwa-Dabeka A to Pinetown and return From Kwa-Dabeka A Taxi Rank, passing KK Hostel turn left into North Road, turn left into 3rd Avenue, joining Dinkelman Road, turn right into Shepstone Road, turn right into Crompton Street, turn right into Union Lane, turn left into Glenugie Road joining Moodie Street, turn left into Hill Street, into Hill Street Taxi Rank and return with Hill Street, turn left into Moodie Street join Street join Glenugie Road turn right into Lauth Street, turn left into Crompton Street, turn left into Shepstone Road turn right into Dinkelman Road turn left into North Road, and proceed to Kwa-Dabeka "A" Taxi Rank.
12.2	BKwa-Dabeka A to Durban and return From Kwa-dabeka A Taxi Rank, passing KK Hostel turn left into North Road, turn right into 3rd Avenue join Dinkelman Road, joining Otto Volek Road, join Stapleton Road, join M13, join N3 turn right into Western Freeway, turn right into Grey Street turn left into West Street, turn left into Aliwal Street, turn left into Pine Street, turn right into Russel Street, turn left into Leopold Street, to City market, University Avenue turn right into Rank No. 231 Warwick Avenue and return with Warwick Avenue turn left into Cannongate Road along N3 off ramp and using the same route in the opposite direction and proceed to Kwa-Dabeka "A" Taxi Rank.
12.3	Kwa-Dabeka A to Durban From Kwa-dabeka A Taxi Rank, passing KK Hostel turn left into North Road, turn right into 3rd Avenue join Dinkelman Road, joining Otto Volek Road, join Stapleton Road, join M13, join N3 turn right into Western Freeway, turn right into Grey Street turn left into West Street, turn left into Aliwal Street, turn left into Pine Street, turn right into Russel Street, turn left into Leopold Street, to City market, University Avenue turn right into Rank No. 231 Warwick Avenue and return with Warwick Avenue turn left into Cannongate Road along N3 off ramp and using the same route in the opposite direction and proceed to Kwa-Dabeka "A" Taxi Rank.
12.4	BKwa-Dabeka D to Pinetown and return From Kwa-dabeka D Taxi rank. passing Kwa-Dabeka Clinic turn right into North Road, turn right into 3rd Avenue join Dinkelman Road, turn right into Shepstone Road, turn right Crompton Street, turn right into Union Lane, turn left into Glenugie Road join Moodie Street, turn right into Hill Street, into Hill Taxi Rank and return with Hill Street, turn left into Moodie Street join Glenugie Road, turn right into Lauth Street, turn left into Crompton Street, turn left into Sheptone Road, turn right into Dinkelman Road, turn left into 1st Avenue left into North Road and proceed to Kwa-Dabeka "D" Taxi Rank.
12.5	Route 4 BKwa-Dabeka D to Durban and returnFrom Kwa-Dabeka D Taxi Rank, passing Kwa-Dabeka Clinic turn right into North Road turn right into 3rd Avenue join Dinkelman Road, join Otto Volek Road join Stapleton Road, turn left to M13 join Western Free Way, turn right into Grey Street turn left into West Street turn left into Aliwal Street turn left into Pine Street, turn right into Russel Street turn left into Leopold Street turn right into City Market University Avenue turn right into Rank No.231 Warwick Avenue and return with Warwick Avenue turn left into Cannongate Road along N3 off ramp and using the same route in the opposite direction and proceed to Kwa-Dabeka "D" Taxi Rank.
12.6	Route 5 BKK Hostel to Durban From KK Taxi Rank turn left into North Road turn right into 12th Street join Dinkelman Road Otto Volek Road join Stapleton Road turn right into M13 join N3 turn right into Western Freeway, turn right into Grey Street turn left into West Street turn left into Aliway Street turn left into Pine Street, turn right into Russel Street, turn left into leopold Street, to City Market, University Avenue turn right into Rank No.231/ Warwick Avenue and return and return with Warwick Avenue turning left into Cannongate Road along N3 off ramp and using the same route proceeding to KK Hostel Taxi Rank



transport

Department:
Transport
Province of KwaZulu-Natal

GAZETTE

LGKZNG15-2014-FEB

REGION: ALL

12.7	BKK Hostel to Pinetown From KK Rank turn left into North Road turn right into 12th Street join Dinkelman Road turn right into Shepstone Road turn right into Crompton Street turn right into Union lane turn left into Glenugie Road join Moodie Street turn left into Hill Street into Hill Street Taxi Rank and return with Hill Street turn left into Moodie Street join Glenugie Road turn right into Lauth Street turn left into Crompton Street turn left into Shepstone Road turn right into Dinkelman Road turn right into 1st Avenue turn left into North Road turn right into and into KK Taxi Rank.
12.8	BKK Hostel to Westmead / Motaala Farm From KK Taxi Rank turn left into North Road, turn right into 12th Street, join Dinkelman Road turn right into Shepstone Road turn left into Crompton Street turn right into Lauth Street turn left into Glenugie Road turn right into Old Main Road, Richmond Road turn right into Trafford Street join Goodwood Road turn left into Mahogany Road to a Designated Taxi Stop and return along the same route to KK Taxi Rank. (11) KK to Westmead / Metrofile From KK Taxi Rank turn left into North Road turn right into 12th Street join Dinkelman Road turn right into Shepstone Road turn right into Crompton Street turn right into Laught Street turn left into Glenugie Road turn right into Old main Road Richmond Road turn right into Trafford Street join Hillclimb Road to Monza Road to a designated Taxi Stop and return along the same route to KK Taxi Rank. (111) KK to Westmead / Bakery From KK Taxi Rank turn left into North Road, turn right into 3rd Avenue join Dinkelman Road turn right into Shepstone Road turn right into Crompton Street turn right into Laught Road, turn left into Glenugie road, turn right into Old main Road Richmond Road turn right into Alexandre Road, turn left into Malcom Road turn right into Circuit Road turn right into Clark Road turn left into Alexander Road to a designated taxi stop and return along the same route to KK Taxi Rank.
12.9	Route 8 A Clermont to Durban and return From Clermont Taxi Rank turn right into Clermont Road, join Posselt Road, turn left into Otto Volek Road Join Stapleton Road, turn right into M13 join N3, Western Free Way, turn right into Grey Street, turn left into West Street, turn left into Aliwal Street, turn left into Pine Street, turn right into Russell Street, turn left into Leopold Street, join Market Street, University Avenue turn right into Rank No.231 Warwick Avenue and return with Warwick Avenue, turn left into Cannongate Road onto N3 off Ramp and use same route to Clermont Taxi Rank.
12.10	Clermont to Pinetown and return From Clermont Taxi Rank turn right into Clermont Road join Posselt Road join Shepstone Road, turn right into Crompton Street, turn right into Union Lane, turn left into Glenugie Road join Moodie Street, turn right into Hill Street into Hill Street Taxi Rank and return with Hill Street turn left into Moodie Street join Glenugie Road, turn right into Lauth Street, turn left into Crompton Street, turn left into shepstone Road join Posselt Road join Clermont Road turn right into North Road to Clermont Taxi Rank.
12.11	Clermont to Westmead and return From Clermont Taxi Rank turn into Clermont Road join Posselt Road join Shepstone Road, turn right into Crompton Street, turn right into Laught Street, turn left into Glenugie Road, turn left into Old Main Road, join Richmond Road, turn right into Trafford Road join Goodwood Road, turn left into Mahogany Road a to a designated Taxi Stop and return along the same route to Clermont Taxi Rank. (ii) Clermont to Westmead/Metrofile and Return From Clermont Taxi Rank turn right into Clermont Road join Posselt Road join Shepstone Road, turn right into Crompton Street, turn right into Lauth Street, turn left into Glenugie Road, turn right into Old Main Road join Richmond Road, turn right into Trafford Road join Hillclimb Road to Monza to a designated Taxi Stop and return to Clermont Taxi Rank along the same route. (iii) Clermont to Westmead/bakery and return From Clermont Taxi Rank turn right into Clermont Road join Posselt Road Shepstone Road, turn right into Crompton Street, turn right into Lauth Street, turn left into Glenugie Road turn right into Old Main Road join Richmond Road, turn right into Alexander Road, turn left to Malcolm Road, turn right into Circuit Road, turn right into Clark Road, turn left into Alexander Road to a designated Taxi Stop and return along the same route to Clermont Taxi Rank.



transport

Department:
Transport
Province of KwaZulu-Natal

GAZETTE

LGKZNG15-2014-FEB

REGION: ALL

12.12	<p>Route 0 CONDITIONS GENERAL CONDITIONS APPLICABLE TO ALL ROUTES: 1).PASSENGERS MAY BE PICKED UP AND/OR SET DOWN ONLY AT DESIGNATED TAXI RANKS OR TAXI STOPS,WHICH SHALL EXCLUDE BUS STOPS. 2) ON THE INBOUND TRIP TO DURBAN, NO PASSENGERS MAY BE PICKED UPEN ROUTE FROM ENTERING THE N3, UNTIL REACHING UNIVERSITY AVENUE TAXI RANK NO.231 3) ON THE TRIP TO MOLWENI WYEBANK, NO PASSENGERS MAY BE SET DOWN UNTIL REACHING M13. 4) ENTRY OR RANKING ON PRIVATE PROPERTY IS NOT PERMITTED WITHOUT THE WRITTEN PERMISSION OF THE LANDLORD, A COPY OF WHICH MUST BE SUPPLIED TO THE BOARD. 5) WITHOUT HAVING ENTERED INTO AN AGREEMENT WITH OTHER OPERATORS ON A COMMON ROUTE, AS CONTEMPLATED BY SECTION 88(2) OF ACT 2000, THE PICKING UP OR SETTING OF PASSENGERS ON SUCH AGREEMENT MUST BE SUPPLIED TO THE BOARD. 6) AT RANKS, WHETHER ON-STREET OR OFF-STREET, ONLY THE TAXIS THAT CAN BE ACCOMADATED IN THE DEMARCATED AREA MAY OCCUPY THE RANK. EXCESS VEHICLES MUST HOLD ELSEWHERE. 7)RANK PERMITS OR LETTERS OF AUTHORITY MUST BE PRODUCED IN RESPECT OF ALL RANKS IN MUNICIPAL AREAS, IN PARTICULAR MAJOR TOWNS AND CITIES AND IN PARTICULAR INTER-PROVINCIAL DESTINATIONS. 8) THE ALLOCATION OF ANY ROUTE OR PORTION OF ROUTE IS SUBJECT TO THE CONDITION THAT IT HAS BEEN APPROVED AND ALLOCATED IN GOOD FAITH AND THAT SUCH ROUTE WILL BE INVALID SHOULD IT TRANSPIRE THAT THE ROUTE OR PORTION THERE OF WILL, OR HAS CAUSED CONFLICT DUE TO IT HAVING BEEN APPROVED BASED ON INCORRECT OR FALSE INFORMATION SUPPLIED TO THE BOARD OR AS RESULT OF AN ERROR.IN SUCH INSTANCE THE OPERATING LICENCE MUST BE RETURNED TO THE BOARD FOR CORRECTION. 9) THE VEHICLE MUST BE COVERED BY MOTOR VEHICLE INSURANCE AS WELL AS PERSONAL LIABILITY INSURANCE.</p>
12.13	<p>KWA-DABEKA A TO PINETOWN AND RETURN</p> <p>From Kwa- Dabeka A Taxi Rank, passing KK Hostel turn left into North Road, turn left into 3rd Avenue, joining Dinkelman Road, turn right into Shepstone road, turn right into Crompton Street, turn right into Union Lane, Turn left into Glenugie Road joining Moodie Street, turn left into Hill Street, into Hill Street Taxi Rank and return with Hill Street, turn left into Moodie Street join Glenugie Road turn right into Lauth Street, turn left into Crompton Street, turn left into Shepstone Road turn right into Dinkelman road turn left into North Road, and proceed to Kwa-Dabeka "A" Taxi Rank.</p>
12.14	<p>KWA-DABEKA D TO PINETOWN</p> <p>From Kwa Dabeka, D Taxi Rank, passing Kwa- Dabeka Clinic turn right into North Road, turn right into 3rd avenue join Dinkelman Road, turn right into Shepstone Road, turn right into Crompton Street, turn right into Union Lane, turn left into Glenugie Road join Moodie Street, turn right into Hill Street, into Hill Taxi Rank and return with Hill Street, turn left into Moodie Street join Glenugie road, turn right into Lauth Street, turn left into Crompton Street, turn left into Shepstone Road, Turn right into Dinkelman road, turn left into 1st avenue, left into North Road and proceed to Kwa Dabeka "D" Taxi Rank.</p>
12.15	<p>KWA-DABEKA D TO DURBAN AND RETURN</p> <p>from Kwa Dabeka D Taxi Rang, passing Kwa-Dabeka clinic turn right into North Road, turn right into 3rd Avenue, join Dinkleman Road, join Otto Volek Road, join Stapleton Road, turn left to M13, join N3, Western Free Way, turn right into Grey Street, turn left into West Street, turn left into Aliwal Street, turn left into Pine Street, turn right into Russel Street, turn left into Leopold Street, turn right into City Market, University Avenue, turn right into Rank No. 231 Warwick Avenue and return with Warwick Avenue, turn left into Cannongate Road along N3 Off Ramp and using the same route in the opposite direction and proceed to Kwa Dabeka D Taxi Rank.</p>



transport

Department:
Transport
Province of KwaZulu-Natal

GAZETTE

LGKZNG15-2014-FEB

REGION: ALL

1) Application Number: APP0000726	2) Gazette Number: LGKZNG15-2014-FEB
3) Applicant: ELIJAH MKHUMBUZI MZOBE ID NO. 5509305490083 Association: MOLWENI WYEBANK TAXI ASSOCIATION	4) Applicant Address: P.O.BOX 138 LIME HILL LINK HILL 3652
5) Existing Licence Holder: NOT APPLICABLE ID NO. NOT APPLICABLE	6) Existing Licence Holder Address: NOT APPLICABLE
7) Type of application: NEW OPERATING LICENCE	8) Operating Licence Number: LKNKZN016205
9) Vehicle Type: MINIBUS	10) 1 x 15 (SEATED) + 0 (STANDING)
11) Region: DURBAN WEST	
12.1	ROUTE 1 : MOLWENI TO PINETOWN FROM MOLWENI TAXI RANK TURN RIGHT TO INANDA ROAD AND PROCEED PASS WATERFALL TO HILLCREST THEN TURN LEFT TO OLD MAIN ROAD AND LEFT TO M13 PROCEED AND TURN LEFT INTO OLD MAIN ROAD AND TURN RIGHT TO ANDERSON RD. INTO ANDERSON RD. TAXI RANK AND RETURN TO MOLWENI.
12.2	ROUTE 2 MOLWENI TO NEW GERMANY From Molweni Taxi Rank turn right to Inandad Road proceed turn left Old Main RD. and turn left to M13 and turn left to Old Main RD.in Pinetown and turn left to Glenugie RD. and then turn right to Lauth RD and turn left to Crompton Street and then left to Shepstone RD. to New Germany and turn around and return by the same route
12.3	ROUTE 3: MOLWENI TO WESTMEAD FROM MOLWENI TAXI RANK TURN RIGHT TO INANDA ROAD, TURN LEFT OLD MAIN ROAD AND TURN LEFT INTO M13, TURN RIGHT TO RICHMOND ROAD, LEFT TO TRAFFORD ROAD, LEFT TO ALEXANDER ROAD, LEFT ALEXANDER ROAD AND RETURN BY THE SAME ROUTE.
12.4	ROUTE 4: MOLWENI TO HILLCREST FROM MOLWENI TAXI RANK TURN RIGHT TO INANDA ROAD AND TURN LEFT OLD MAIN ROAD (R103) PROCEED TO A TAXI STOP NEAR BUS TOYOTA AND THEN TURN BACK AT ASHLEY DRIVE TO HILLCREST TAXI RANK AND RETURN TO MOLWENI BY THE SAME ROUTE.
12.5	Charter Service from Molweni Taxi Rank to point within the Province of KZN only, no picking up or setting of passengers at en route.
12.6	ROUTE 5 : MOLWENI TO WATERFALL FROM MOLWENI TAXI RANK, TURN RIGHT TO INANDA ROAD AND TURN LEFT TO LINK RD AND THEN TURN RIGHT TO ROCK ROAD AND THEN TURN RIGHT INTO INANDA ROAD AND DRIVE INTO WATERFALL TAXI RANK AND THEN BACK TO MOLWENI TAXI RANK ALONG THE SAME ROUTE.
12.7	ROUTE 7 : HILLCREST TO PINETOWN FROM HILLCREST TAXI RANK LEFT INANDA ROAD, LEFT OLD MAIN ROAD, TURN LEFT TO M13 AND TURN LEFT TO OLD MAIN ROAD AND THEN TURN RIGHT TO ANDERSON ROAD AND INTO ANDERSON ROAD TAXI RANK AND RETURN TO HILLCREST TAXI RANK.
12.8	ROUTE 8 : MOLWENI TO KLOOF FROM MOLWENI TAXI RANK TURN RIGHT TO INANDA ROAD AND TURN LEFT TO LINK ROAD AND TURN RIGHT INTO BRIDLE ROAD AND PROCEED PAST KRANSKLOOF NATURE RESERVE PROCEED ON KLOOF FALLS ROAD INTO CHURCH ROAD TURN RIGHT INTO OLD MAIN ROAD INTO VILLAGE SHOPPING CENTRE AND RETURN.



transport

Department:
Transport
Province of KwaZulu-Natal

GAZETTE

LGKZNG15-2014-FEB

REGION: ALL

12.9	<p>ROUTE 6: MOLWENI TO DURBAN AND RETURN</p> <p>FROM MOLWENI TAXI RANK TURN RIGHT TO INANDA ROAD, LEFT OLD MAIN ROAD THEN TURN LEFT INTO M13 AND LEFT INTO N3 AT PARADISE VALLEY AND PROCEED INTO DURBAN, TURN LEFT INTO BEREA ROAD NORTH, INTO OLD DUTCH ROAD, TURN RIGHT INTO MARKET ROAD, RIGHT INTO UNIVERSITY AVENUE, RIGHT TO LANCERS ROAD, RIGHT INTO WILLS ROAD PROCEED INTO THE ALLOCATED TAXI RANK AND RETURN AS FOLLOWS: FROM WILLS ROAD TAXI RANK, RIGHT INTO WARWICK AVENUE / MARKET ROAD, LEFT INTO WEST STREET, LEFT INTO RUSSEL STREET AND PROCEED DIRECTLY TO THE WESTERN FREEWAY (N3) AND RETURN TO MOLWENI TAXI RANK ALONG THE SAME ROUTE IN THE OPPOSITE DIRECTION.</p>
12.10	<p>ROUTE 7: WYEBANK TO NEW GERMANY - PINETOWN AND RETURN</p> <p>FROM WYEBANK TAXI RANK TURN LEFT TO HILLTOP ROAD, AND TURN LEFT INTO CRESCENT THEN TURN RIGHT INTO HILLTOP ROAD, TURN RIGHT INTO WYEBANK ROAD, AND TURN LEFT INTO GLAMIS ROAD, THEN CROSS INTO SANDER ROAD AND TURN LEFT INTO CONVENTRY AVENUE AND LEFT INTO SHEPSTONE ROAD, RIGHT INTO BLASE ROAD AND TURN RIGHT INTO CHELSEA AVENUE AND LEFT INTO ESCOM ROAD, LEFT VALLEY VIEW ROAD, RIGHT INTO LENNER ROAD, LEFT INTO FALCON ROAD, RIGHT INTO OTTO VOLEK ROAD, THEN PROCEED ON STAPLETON ROAD, RIGHT INTO OLD MAIN ROAD, RIGHT INTO ESCOM ROAD, LEFT INTO SUFFERT STREET, RIGHT INTO MASON STREET, RIGHT INTO OPPENHEIMER STREET, LEFT INTO DEVON ROAD RIGHT INTO OPPENHEIMER STREET, RIGHT INTO BEVISS ROAD, LEFT INTO CHERRY ROAD, LEFT INTO HENWOOD ROAD AND TURN AROUND ON HENWOOD ROAD TO REJOIN CHERRY ROAD, LEFT INTO CHERRY ROAD, LEFT INTO CROMPTON STREET, RIGHT INTO HALIFAX ROAD TO REJOIN CROMPTON STREET ALONG CROMPTON STREET, RIGHT INTO SCOTT ROAD, LEFT INTO MANORS ROAD, LEFT INTO GLENUGIE ROAD, THEN PROCEED ON MOODIE STREET, RIGHT INTO HILL STREET THEN JOIN ANDERSON ROAD AND RANK AT ANDERSON ROAD TAXI RANK AND RETURN TO WYBANK ALONG THE SAME ROUTE.</p>
12.11	<p>ROUTE 8</p> <p>WYEBANK TO PINETOWN AND RETURN</p> <p>8.1 From Wyebank Taxi Rank turn left to Circle Drive, proceed and turn right to Orchid Avenue and turn left into Daisy Lane and turn right into Almond Avenue and right into Aloe Avenue and left into Cherry Road, and turn right into Circle Drive and right into Wyebank Road and turn right into Thuthuka Drive and left into Wyebank Road, right into Umunga Road, left Umunga Road right Mdoni Crescent, left Umunga Road, right Wyebank Road then turn left into Glamis Road and turn right into Gordon Pirrie Crescent and right into Glamis Road then turn right into Bosse Street and right into Bohmer Road cross into High Street, turn right into Campbell Road which becomes Glenugie Road and turn right into Kings Road and left into Anderson Road into Anderson Road Taxi Rank and return by the same route to Wyebank Taxi Rank.</p> <p>8.2 From Wyebank Taxi Rank turn left into Umunga Road, then turn right into Umdoni Crescent and turn left into Umunga Road and left into Wyebank Road and right into Thuthuka Drive and left into Wyebank Road, then left into Glamis Road, turn right into Bosse Street, right into Bohmer Road then cross into High Street and right into Manors Road and right into Doone Road, left into Beare Drive, cross to join Fairview Crescent and right into Fernleigh Road left into Tyrone Spy, right into Padfield Road and left into Manors Road, turn right into Glenugie Road and turn right into Kings Road and left into Anderson Road into Anderson Road Taxi Rank and return by the same route to Wyebank Taxi Rank.</p> <p>8.3 From Wyebank Taxi Rank turn right into Dahlia Drive, right into Zamokuhle Road and turn right into Rock and turn right into Wyebank Road, right into Marievale Drive and turn right into Krantzview Road and turn left into Edwin Swales Road and proceed into Klooflands Road and left into Buckingham Road and left into Emolweni Road and right into Dan Pienaar Road, left into Douglas Road and turn left into Kloof Falls Road and right into Impangele Road, turn left into Abelia Road and right into Church Road, proceed to Willingdon Avenue turn right into Pioneer Road, proceed into old main Road, and turn left into Village Road left into M13 and turn left into old main Road and right into Anderson Road into Anderson Taxi Rank and return by the same route to Wyebank Taxi Rank.</p>

**transport**

Department:
Transport
Province of KwaZulu-Natal

GAZETTE**LGKZNG15-2014-FEB****REGION: ALL****12.12****9. WYEBANK AND WESTMEAD AND RETURN**

From Wyebank Taxi Rank turn right into Fannin Road, proceed to Umgababa Road and turn back by the same Road and turn right into Wyebank Road, proceed to Pioneer Road, turn left into M13 and right into Richmond Road, turn right to Trafford Road, Hillclimb Road into Goodwood Road, proceed to P.M.C. Group and return by the same route and turn right into Hillclimb Road, turn left into Sukuza Road, turn right into Kylami Road, turn left into Circuit Road and turn left into Malcolm Road, turn right into Albert Road, turn left into Westmead Road and turn left into Richmond Road, cross into old main Road and turn right into Anderson Road into Anderson Road Taxi Rank and return to Wyebank along the same route.



transport

Department:
Transport
Province of KwaZulu-Natal

GAZETTE

LGKZNG15-2014-FEB

REGION: ALL

1) Application Number: APP0000728	2) Gazette Number: LGKZNG15-2014-FEB
3) Applicant: ELIJAH MKHUMBUZI MZOBE ID NO. 5509305490083 Association: MOLWENI WYEBANK TAXI ASSOCIATION	4) Applicant Address: P.O.BOX 138 LIME HILL LINKS HILL 3652
5) Existing Licence Holder: NOT APPLICABLE ID NO. NOT APPLICABLE	6) Existing Licence Holder Address: NOT APPLICABLE
7) Type of application: NEW OPERATING LICENCE	8) Operating Licence Number: LKNKZN019565
9) Vehicle Type: MINIBUS	10) 1 x 15 (SEATED) + 0 (STANDING)
11) Region: DURBAN WEST	
12.1	ROUTE 1 : MOLWENI TO PINETOWN FROM MOLWENI TAXI RANK TURN RIGHT TO INANDA ROAD AND PROCEED PASS WATERFALL TO HILLCREST THEN TURN LEFT TO OLD MAIN ROAD AND LEFT TO M13 PROCEED AND TURN LEFT INTO OLD MAIN ROAD AND TURN RIGHT TO ANDERSON RD. INTO ANDERSON RD. TAXI RANK AND RETURN TO MOLWENI.
12.2	ROUTE 2 MOLWENI TO NEW GERMANY From Molweni Taxi Rank turn right to Inandad Road proceed turn left Old Main RD. and turn left to M13 and turn left to Old Main RD.in Pinetown and turn left to Glenugie RD. and then turn right to Lauth RD and turn left to Crompton Street and then left to Shepstone RD. to New Germany and turn around and return by the same route
12.3	ROUTE 3: MOLWENI TO WESTMEAD FROM MOLWENI TAXI RANK TURN RIGHT TO INANDA ROAD, TURN LEFT OLD MAIN ROAD AND TURN LEFT INTO M13, TURN RIGHT TO RICHMOND ROAD, LEFT TO TRAFFORD ROAD, LEFT TO ALEXANDER ROAD, LEFT ALEXANDER ROAD AND RETURN BY THE SAME ROUTE.
12.4	ROUTE 4: MOLWENI TO HILLCREST FROM MOLWENI TAXI RANK TURN RIGHT TO INANDA ROAD AND TURN LEFT OLD MAIN ROAD (R103) PROCEED TO A TAXI STOP NEAR BUS TOYOTA AND THEN TURN BACK AT ASHLEY DRIVE TO HILLCREST TAXI RANK AND RETURN TO MOLWENI BY THE SAME ROUTE.
12.5	ROUTE 5 : MOLWENI TO WATERFALL FROM MOLWENI TAXI RANK, TURN RIGHT TO INANDA ROAD AND TURN LEFT TO LINK RD AND THEN TURN RIGHT TO ROCK ROAD AND THEN TURN RIGHT INTO INANDA ROAD AND DRIVE INTO WATERFALL TAXI RANK AND THEN BACK TO MOLWENI TAXI RANK ALONG THE SAME ROUTE.
12.6	ROUTE 6: MOLWENI TO DURBAN AND RETURN FROM MOLWENI TAXI RANK TURN RIGHT TO INANDA ROAD, LEFT OLD MAIN ROAD THEN TURN LEFT INTO M13 AND LEFT INTO N3 AT PARADISE VALLEY AND PROCEED INTO DURBAN, TURN LEFT INTO BEREA ROAD NORTH, INTO OLD DUTCH ROAD, TURN RIGHT INTO MARKET ROAD, RIGHT INTO UNIVERSITY AVENUE, RIGHT TO LANCERS ROAD, RIGHT INTO WILLS ROAD PROCEED INTO THE ALLOCATED TAXI RANK AND RETURN AS FOLLOWS: FROM WILLS ROAD TAXI RANK, RIGHT INTO WARWICK AVENUE / MARKET ROAD, LEFT INTO WEST STREET, LEFT INTO RUSSEL STREET AND PROCEED DIRECTLY TO THE WESTERN FREEWAY (N3) AND RETURN TO MOLWENI TAXI RANK ALONG THE SAME ROUTE IN THE OPPOSITE DIRECTION.



transport

Department:
Transport
Province of KwaZulu-Natal

GAZETTE

LGKZNG15-2014-FEB

REGION: ALL

12.7	<p>ROUTE 7: WYEBANK TO NEW GERMANY - PINETOWN AND RETURN</p> <p>FROM WYEBANK TAXI RANK TURN LEFT TO HILLTOP ROAD, AND TURN LEFT INTO CRESCENT THEN TURN RIGHT INTO HILLTOP ROAD, TURN RIGHT INTO WYEBANK ROAD, AND TURN LEFT INTO GLAMIS ROAD, THEN CROSS INTO SANDER ROAD AND TURN LEFT INTO CONVENTRY AVENUE AND LEFT INTO SHEPSTONE ROAD, RIGHT INTO BLASE ROAD AND TURN RIGHT INTO CHELSEA AVENUE AND LEFT INTO ESCOM ROAD, LEFT VALLEY VIEW ROAD, RIGHT INTO LENNER ROAD, LEFT INTO FALCON ROAD, RIGHT INTO OTTO VOLEK ROAD, THEN PROCEED ON STAPLETON ROAD, RIGHT INTO OLD MAIN ROAD, RIGHT INTO ESCOM ROAD, LEFT INTO SUFFERT STREET, RIGHT INTO MASON STREET, RIGHT INTO OPPENHEIMER STREET, LEFT INTO DEVON ROAD RIGHT INTO OPPENHEIMER STREET, RIGHT INTO BEVISS ROAD, LEFT INTO CHERRY ROAD, LEFT INTO HENWOOD ROAD AND TURN AROUND ON HENWOOD ROAD TO REJOIN CHERRY ROAD, LEFT INTO CHERRY ROAD, LEFT INTO CROMPTON STREET, RIGHT INTO HALIFAX ROAD TO REJOIN CROMPTON STREET ALONG CROMPTON STREET, RIGHT INTO SCOTT ROAD, LEFT INTO MANORS ROAD, LEFT INTO GLENUGIE ROAD, THEN PROCEED ON MOODIE STREET, RIGHT INTO HILL STREET THEN JOIN ANDERSON ROAD AND RANK AT ANDERSON ROAD TAXI RANK AND RETURN TO WYEBANK ALONG THE SAME ROUTE.</p>
12.8	<p>ROUTE 8</p> <p>WYEBANK TO PINETOWN AND RETURN</p> <p>8.1 From Wyebank Taxi Rank turn left to Circle Drive, proceed and turn right to Orchid Avenue and turn left into Daisy Lane and turn right into Almond Avenue and right into Aloe Avenue and left into Cherry Road, and turn right into Circle Drive and right into Wyebank Road and turn right into Thuthuka Drive and left into Wyebank Road, right into Umunga Road, left Umunga Road right Mdoni Crescent, left Umunga Road, right Wyebank Road then turn left into Glamis Road and turn right into Gordon Pirrie Crescent and right into Glamis Road then turn right into Bosse Street and right into Bohmer Road cross into High Street, turn right into Campbell Road which becomes Glenugie Road and turn right into Kings Road and left into Anderson Road into Anderson Road Taxi Rank and return by the same route to Wyebank Taxi Rank.</p> <p>8.2 From Wyebank Taxi Rank turn left into Umunga Road, then turn right into Umdoni Crescent and turn left into Umunga Road and left into Wyebank Road and right into Thuthuka Drive and left into Wyebank Road, then left into Glamis Road, turn right into Bosse Street, right into Bohmer Road then cross into High Street and right into Manors Road and right into Doone Road, left into Beare Drive, cross to join Fairview Crescent and right into Fernleigh Road left into Tyrone Spy, right into Padfield Road and left into Manors Road, turn right into Glenugie Road and turn right into Kings Road and left into Anderson Road into Anderson Road Taxi Rank and return by the same route to Wyebank Taxi Rank.</p> <p>8.3 From Wyebank Taxi Rank turn right into Dahlia Drive, right into Zamokuhle Road and turn right into Rock and turn right into Wyebank Road, right into Marievale Drive and turn right into Krantzview Road and turn left into Edwin Swales Road and proceed into Klooflands Road and left into Buckingham Road and left into Emolweni Road and right into Dan Pienaar Road, left into Douglas Road and turn left into Kloof Falls Road and right into Impangele Road, turn left into Abelia Road and right into Church Road, proceed to Willingdon Avenue turn right into Pioneer Road, proceed into old main Road, and turn left into Village Road left into M13 and turn left into old main Road and right into Anderson Road into Anderson Taxi Rank and return by the same route to Wyebank Taxi Rank.</p>
12.9	<p>9. WYEBANK AND WESTMEAD AND RETURN</p> <p>From Wyebank Taxi Rank turn right into Fannin Road, proceed to Umgababa Road and turn back by the same Road and turn right into Wyebank Road, proceed to Pioneer Road, turn left into M13 and right into Richmond Road, turn right to Trafford Road, Hillclimb Road into Goodwood Road, proceed to P.M.C. Group and return by the same route and turn right into Hillclimb Road, turn left into Sukuza Road, turn right into Kylami Road, turn left into Circuit Road and turn left into Malcolm Road, turn right into Albert Road, turn left into Westmead Road and turn left into Richmond Road, cross into old main Road and turn right into Anderson Road into Anderson Road Taxi Rank and return to Wyebank along the same route.</p>

**transport**

Department:
Transport
Province of KwaZulu-Natal

GAZETTE**LGKZNG15-2014-FEB****REGION: ALL**

- | | |
|--------------|---|
| 12.10 | 10. WYEBANK TO DURBAN AND RETURN
From Molweni Taxi Rank proceed by Wybank Road, turn left into Glamis Road, cross to Sander Road, turn left into Coventry Avenue, turn right into Shepstone Road, turn left into old main Road, turn right into Stapleton Road, left into M13 join N3 towards Durban, left into Berea Road North, proceed to join Old Dutch Road, right into Market Road, right into University Avenue, right into Lancers lane, right into Wills Road and rank at Wills Road Taxi Rank. Return along Warwick Avenue/Market Road, left into West Street, left into Russel Street and proceed directly into Western freeway (N3) and return to Molweni Taxi Rank along the same route in the opposite direction. |
|--------------|---|



transport

Department:
Transport
Province of KwaZulu-Natal

GAZETTE

LGKZNG15-2014-FEB

REGION: ALL

1) Application Number: APP0000731	2) Gazette Number: LGKZNG15-2014-FEB
3) Applicant: MALUNGISA REUBEN MFINGWANA ID NO. 5411155726080 Association: CLERMONT AND KWADABEKA TAXI OWNERS ASS.	4) Applicant Address: 2251 MAIN AVENUE 3602
5) Existing Licence Holder: NOT APPLICABLE ID NO. NOT APPLICABLE	6) Existing Licence Holder Address: NOT APPLICABLE
7) Type of application: NEW OPERATING LICENCE	8) Operating Licence Number: LKNKZN011909
9) Vehicle Type: MINIBUS	10) 1 x 13 (SEATED) + 0 (STANDING)
11) Region: DURBAN WEST	
12.1	<p>Kwa-Dabeka A to Durban</p> <p>From Kwa-dabeka A Taxi Rank, passing KK Hostel turn left into North Road, turn right into 3rd Avenue join Dinkelman Road, joining Otto Volek Road, join Stapleton Road, join M13, join N3 turn right into Western Freeway, turn right into Grey Street turn left into West Street, turn left into Aliwal Street, turn left into Pine Street, turn right into Russel Street, turn left into Leopold Street, to City market, University Avenue turn right into Rank No. 231 Warwick Avenue and return with Warwick Avenue turn left into Cannongate Road along N3 off ramp and using the same route in the opposite direction and proceed to Kwa-Dabeka "A" Taxi Rank.</p>
12.2	<p>Route 8 A</p> <p>Clermont to Durban and return</p> <p>From Clermont Taxi Rank turn right into Clermont Road, join Posselt Road, turn left into Otto Volek Road Join Stapleton Road, turn right into M13 join N3, Western Free Way, turn right into Grey Street, turn left into West Street, turn left into Aliwal Street, turn left into Pine Street, turn right into Russell Street, turn left into Leopold Street, join Market Street, University Avenue turn right into Rank No.231 Warwick Avenue and return with Warwick Avenue, turn left into Cannongate Road onto N3 off Ramp and use same route to Clermont Taxi Rank.</p>
12.3	<p>Clermont to Pinetown and return</p> <p>From Clermont Taxi Rank turn right into Clermont Road join Posselt Road join Shepstone Road, turn right into Crompton Street, turn right into Union Lane, turn left into Glenugie Road join Moodie Street, turn right into Hill Street into Hill Street Taxi Rank and return with Hill Street turn left into Moodie Street join Glenugie Road, turn right into Lauth Street, turn left into Crompton Street, turn left into shepstone Road join Posselt Road join Clermont Road turn right into North Road to Clermont Taxi Rank.</p>
12.4	<p>Clermont to Westmead and return</p> <p>From Clermont Taxi Rank turn into Clermont Road join Posselt Road join Shepstone Road, turn right into Crompton Street, turn right into Laught Street, turn left into Glenugie Road, turn left into Old Main Road, join Richmond Road, turn right into Trafford Road join Goodwood Road, turn left into Mahogany Road a to a designated Taxi Stop and return along the same route to Clermont Taxi Rank.</p> <p>(ii) Clermont to Westmead/Metrofile and Return</p> <p>From Clermont Taxi Rank turn right into Clermont Road join Posselt Road join Shepstone Road, turn right into Crompton Street, turn right into Lauth Street, turn left into Glenugie Road, turn right into Old Main Road join Richmond Road, turn right into Trafford Road join Hillclimb Road to Monza to a designated Taxi Stop and return to Clermont Taxi Rank along the same route.</p> <p>(iii) Clermont to Westmead/bakery and return</p> <p>From Clermont Taxi Rank turn right into Clermont Road join Posselt Road Shepstone Road, turn right into Crompton Street, turn right into Lauth Street, turn left into Glenugie Road turn right into Old Main Road join Richmond Road, turn right into Alexander Road, turn left to Malcolm Road, turn right into Circuit Road, turn right into Clark Road, turn left into Alexander Road to a designated Taxi Stop and return along the same route to Clermont Taxi Rank.</p>



transport

Department:
Transport
Province of KwaZulu-Natal

GAZETTE

LGKZNG15-2014-FEB

REGION: ALL

12.5	<p>Route 0 CONDITIONS GENERAL CONDITIONS APPLICABLE TO ALL ROUTES:</p> <ol style="list-style-type: none"> 1).PASSENGERS MAY BE PICKED UP AND/OR SET DOWN ONLY AT DESIGNATED TAXI RANKS OR TAXI STOPS,WHICH SHALL EXCLUDE BUS STOPS. 2) ON THE INBOUND TRIP TO DURBAN, NO PASSENGERS MAY BE PICKED UPEN ROUTE FROM ENTERING THE N3, UNTIL REACHING UNIVERSITY AVENUE TAXI RANK NO.231 3) ON THE TRIP TO MOLWENI WYEBANK, NO PASSENGERS MAY BE SET DOWN UNTIL REACHING M13. 4) ENTRY OR RANKING ON PRIVATE PROPERTY IS NOT PERMITTED WITHOUT THE WRITTEN PERMISSION OF THE LANDLORD, A COPY OF WHICH MUST BE SUPPLIED TO THE BOARD. 5) WITHOUT HAVING ENTERED INTO AN AGREEMENT WITH OTHER OPERATORS ON A COMMON ROUTE, AS CONTEMPLATED BY SECTION 88(2) OF ACT 2000, THE PICKING UP OR SETTING OF PASSENGERS ON SUCH AGREEMENT MUST BE SUPPLIED TO THE BOARD. 6) AT RANKS, WHETHER ON-STREET OR OFF-STREET, ONLY THE TAXIS THAT CAN BE ACCOMADATED IN THE DEMARCATED AREA MAY OCCUPY THE RANK. EXCESS VEHICLES MUST HOLD ELSEWHERE. 7)RANK PERMITS OR LETTERS OF AUTHORITY MUST BE PRODUCED IN RESPECT OF ALL RANKS IN MUNICIPAL AREAS, IN PARTICULAR MAJOR TOWNS AND CITIES AND IN PARTICULAR INTER-PROVINCIAL DESTINATIONS. 8) THE ALLOCATION OF ANY ROUTE OR PORTION OF ROUTE IS SUBJECT TO THE CONDITION THAT IT HAS BEEN APPROVED AND ALLOCATED IN GOOD FAITH AND THAT SUCH ROUTE WILL BE INVALID SHOULD IT TRANSPIRE THAT THE ROUTE OR PORTION THERE OF WILL, OR HAS CAUSED CONFLICT DUE TO IT HAVING BEEN APPROVED BASED ON INCORRECT OR FALSE INFORMATION SUPPLIED TO THE BOARD OR AS RESULT OF AN ERROR.IN SUCH INSTANCE THE OPERATING LICENCE MUST BE RETURNED TO THE BOARD FOR CORRECTION. 9) THE VEHICLE MUST BE COVERED BY MOTOR VEHICLE INSURANCE AS WELL AS PERSONAL LIABILITY INSURANCE.
12.6	<p>KWA-DABEKA A TO PINETOWN AND RETURN</p> <p>From Kwa- Dabeka A Taxi Rank, passing KK Hostel turn left into North Road, turn left into 3rd Avenue, joining Dinkelman Road, turn right into Shepstone road, turn right into Crompton Street, turn right into Union Lane, Turn left into Glenugie Road joining Moodie Street, turn left into Hill Street, into Hill Street Taxi Rank and return with Hill Street, turn left into Moodie Street join Glenugie Road turn right into Lauth Street, turn left into Crompton Street, turn left into Shepstone Road turn right into Dinkelman road turn left into North Road, and proceed to Kwa-Dabeka "A" Taxi Rank.</p>
12.7	<p>KWA-DABEKA D TO PINETOWN</p> <p>From Kwa Dabeka, D Taxi Rank, passing Kwa- Dabeka Clinic turn right into North Road, turn right into 3rd avenue join Dinkelman Road, turn right into Shepstone Road, turn right into Crompton Street, turn right into Union Lane, turn left into Glenugie Road join Moodie Street, turn right into Hill Street, into Hill Taxi Rank and return with Hill Street, turn left into Moodie Street join Glenugie road, turn right into Lauth Street, turn left into Crompton Street, turn left into Shepstone Road, Turn right into Dinkelman road, turn left into 1st avenue, left into North Road and proceed to Kwa Dabeka "D" Taxi Rank.</p>
12.8	<p>KWA-DABEKA D TO DURBAN AND RETURN</p> <p>from Kwa Dabeka D Taxi Rang, passing Kwa-Dabeka clinic turn right into North Road, turn right into 3rd Avenue, join Dinkleman Road, join Otto Volek Road, join Stapleton Road, turn left to M13, join N3, Western Free Way, turn right into Grey Street, turn left into West Street, turn left into Aliwal Street, turn left into Pine Street, turn right into Russel Street, turn left into Leopold Street, turn right into City Market, University Avenue, turn right into Rank No. 231 Warwick Avenue and return with Warwick Avenue, turn left into Cannongate Road along N3 Off Ramp and using the same route in the opposite direction and proceed to Kwa Dabeka D Taxi Rank.</p>
12.9	<p>KK HOSTEL TO DURBAN AND RETURN</p> <p>From KK Taxi Rank turn left into North Road, turn right into 12th Street join Dinkelman road join Otto Volek road, join Stapleton Road, turn right into M13 join N3, turn right into Western Freeway, turn right into Grey Street, turn left into West Street, turn left into Ailwal Street, turn left into Pine Street, turn right into Russel Street, turn left into Leopold Street, to City Market, University Avenue, turn right into Rank No. 231/ Warwick Avenue and return with Warwick Avenue turning left into Cannongate Road along N3 Off Ramp and using the same route proceeding to KK Hostel Taxi Rank.</p>



transport

Department:
Transport
Province of KwaZulu-Natal

GAZETTE

LGKZNG15-2014-FEB

REGION: ALL

12.10	<p>ROUTE 6 A KK HOSTEL TO PINETOWN From KK Rank turn left into North Road, turn right into 12th Street, join Dinkelman road, turn right into Shepstone Road, turn right into Crompton Street, turn right into Union Lane, turn left into Glenugie road, join Moodie Street, turn left into Hill Street into Hill Street Taxi Rank and return with Hill Street, turn left into Moodie Street, join Glenugie road, turn right into Lauth Street, turn left into Crompton Street, turn left into Shepstone Road, turn right into Dinkelman road, turn right into 1st Avenue, turn left into North Road, turn right into and into KK Taxi Rank.</p>
12.11	<p>ROUTE 7 A (i) KK HOSTEL TO WESTMEAD/ MOTALA FARM AND RETURN From KK Taxi Rank turn left into North Road, turn right into 12th Street, join Dinkelman Road, turn right into Shepstone Road, turn left into Crompton Street, turn right into Lauth Street, turn left into Glenugie Road, turn right into Old Main Road, Richmond Road, turn right into Trafford Street, join Goodwood Road, turn left into Mahogany road to a designated taxi stop and return along the same route to KK Taxi Rank.</p> <p>(ii) KK TO WESTMEAD/ METROFILE AND RETURN From KK Taxi Rank turn left into North Road, turn right into 12th Street join Dinkelman Road, turn right into Shepstone Road, turn right into Crompton Street, turn right into Laught Street, turn left into Glenugie Road, turn right into Old Main Road, Richmond Road, turn right into Trafford Street join Hillclimb Road, to Monza Road to a designated taxi stop, and return along the same route to KK Taxi Rank.</p> <p>(iii) KK TO WESTMEAD/BAKERY AND RETURN From KK Taxi Rank turn left into North Road, turn right into 3rd Avenue join Dinkelman Road, turn right into Shepstone Road, turn right into Crompton Street, turn right into Laught Road, turn left into Glenugie Road, turn right into Old Main Road, Richmond Road, turn right into Alexander Road, turn left into Malcom Road, turn right into Circuit Road, turn right into Clark Road, turn left unto Alexander Road to a designated taxi stop, and return along the same route to KK Taxi Rank.</p>



transport

Department:
Transport
Province of KwaZulu-Natal

GAZETTE

LGKZNG15-2014-FEB

REGION: ALL

1) Application Number: APP0000739	2) Gazette Number: LGKZNG15-2014-FEB
3) Applicant: MKHIZE TN ID NO. 6608175355084 Association: DASSENHOEK TAXI ASSOCIATION	4) Applicant Address: PO BOX 1728 PINETOWN 3610
5) Existing Licence Holder: NOT APPLICABLE ID NO. NOT APPLICABLE	6) Existing Licence Holder Address: NOT APPLICABLE
7) Type of application: NEW OPERATING LICENCE	8) Operating Licence Number: LKNKZN0115039
9) Vehicle Type: MINIBUS	10) 1 x 14 (SEATED) + 0 (STANDING)
11) Region: DURBAN WEST	
12.1	ROUTE 1 : DASSENHOEK TO PINETOWN VIA GERMANY FORWARD: DEPART FROM DASSENHOEK TAXI RANK TURN LEFT INTO MILKY WAY, PROCEED AND TURN LEFT INTO OLD RICHMOND ROAD M1 WHICH BECOMES RICHMOND ROAD THEN TURN LEFT INTO GLENUEGIE ROAD, TURN RIGHT INTO LAUTH AND THEN LEFT INTO CROMPTON STREET, TURN LEFT INTO SHEPSTONE ROAD, RIGHT INTO ESCOMBE ROAD AND LEFT INTO CHELSEA AVENUE AND LEFT INTO NEW GERMANY SHOPPING CENTRE. RETURN: DEPART FROM NEW GERMANY DROP OFF/PICK UP POINT TURN RIGHT INTO CHELSEA AVENUE AND THEN RIGHT INTO ESCOMBE ROAD, LEFT INTO SHEPSTONE ROAD AND RIGHT INTO CROMPTON PROCEED AND TURN RIGHT INTO OLD MAIN ROAD THEN LEFT INTO ANDERSON STREET TAXI RANK IN PINETOWN, TURN LEFT INTO OLD MAIN ROAD WHICH BECOME RICHMOND ROAD M1 THEN THE REST IS THE SAME AS FORWARD ROUTE.
12.2	ROUTE 2 DASSENHOEK TO DURBAN Forward: Depart from Dassenhoek Taxi rank into Milky Way, proceed straight and turn left into Old Richmond Road M1 which becomes Richmond Road, turn right onto the N3 Free Way ramp towards Durban, proceed along Old dutch Road which becomes Alice Street then right into Market Road and right again into Service Road then proceed to University Avenue Rank No.98 Return: Depart from Rank No.98 University Avenue turn right into lancers road and right into Aliwal Road then into Canon Gate Road and proceed onto the N3 Free Way ramp, proceed along N3 Free Way and turn left into Richmond Road M1 which becomes Old Richmond Road, turn right onto Milky Way then the rest is the same as forward route.
12.3	kznbrcdbn432, NULL, ROUTE 3 DASSENHOEK TO WESTMEAD VIA MARIANRIDGE, KTT, NPA AND SURPRISE FARM Forward: Depart from Dassenhoek Taxi Rank proceed along Mulky and turn left into M1 which becomes Richmond Road, turn left into Swanfield Road, left into Aubrey Road then left into Gilits Road and left into Westmead Taxi Stop.Return: Depart from Westmead Taxi Stop turn right into Swanfield Road, right into Richmond Road, which becomes M1, turn right into Milky Way and proceed to Dassenhoek.



transport

Department:
Transport
Province of KwaZulu-Natal

GAZETTE

LGKZNG15-2014-FEB

REGION: ALL

1) Application Number: APP0000740	2) Gazette Number: LGKZNG15-2014-FEB
3) Applicant: DAWOOD CASSIN CELE ID NO. 7007235607080 Association: PINETOWN TAXI OWNERS ASSOC.(HILL STREET)	4) Applicant Address: P.O.BOX 314 INCHANGA 3670
5) Existing Licence Holder: NOT APPLICABLE ID NO. NOT APPLICABLE	6) Existing Licence Holder Address: NOT APPLICABLE
7) Type of application: NEW OPERATING LICENCE	8) Operating Licence Number: LKNKZN0114027
9) Vehicle Type: MINIBUS	10) 1 x 15 (SEATED) + 0 (STANDING)
11) Region: DURBAN WEST	
12.1	PINETOWN (LINK ROAD) TAXI OWNERS ASSOCIATION ROUTE 1"1) From Link Road Taxi Rank in Pinetown, left into Ford Road, into Chapel Street, right into Crompton Street, left into Underwood Road along Bartlett Road, Stappleton Road, Entabeni Road and Carvell Road to Main Road (M5) and proceed along M5 which becomes Sarnia Road into Umbilo (R102), right into Berea Road, into Lancers Road, left into Warwick Avenue, right into Alice Street, right into Soldiers Way, left into Commercial Road, left into Aliwal Street, left into Ordnance Road, into Leopold Street, left into Market Road and proceed to Rank 95 on Market Road, and return to Link Road Taxi Rank as follows: "1.1) From Rank 95 in Market Road, left into Moore Road, right into (M4) Southern Freeway, take off ramp right into M7 (Edwin Swales Drive), right into Sarnia Road (M5) to Rossburgh Taxi Rank 95 and return along Sarnia Road (M5) which becomes Main Road, Underwood Road, left into Old Main Road, left into Moodie Street, right into Hill Street, left into Link Road and proceed to the Link Road Taxi Rank in Pinetown."1.2) From Rank 95 in Market Road follow the same route as in 1.1 up to the intersection between Sarnia and Stella Road then proceed left into and along Stella Road until its junction with Sarnia Road and proceed to Link Road Taxi Rank as in 1.1.
12.2	CONDITIONS:"1. PASSENGERS MAY BE PICKED UP AND/OR SET DOWN ONLY AT DESIGNATED TAXI RANK OR TAXI STOP, WHICH SHALL EXCLUDE BUS STOPS."2. ENTRY OR RANKING ON PRIVATE PROPERTY IS NOT PERMITTED WITHOUT WRITTEN PERMISSION OF THE LANDLORD, A COPY OF WHICH MUST BE SUPPLIED TO THE BOARD."3. WITHOUT HAVING ENTERED INTO AN AGREEMENT WITH OTHER OPERATORS ON A COMMON ROUTE, AS CONTEMPLATED BY SECTION 88(2)(B) OF ACT 22 OF 2000, THE PICKING UP OR SETTING DOWN OF PASSENGERS ON SUCH ROUTE IS NOT PERMITTED. A COPY OF SUCH AGREEMENT MUST BE SUPPLIED TO THE BOARD."4. AT RANKS, WHETHER ON STREET OR OFF STREET, ONLY THE TAXIS THAT CAN BE ACCOMODATED IN THE DEMARCATED AREA MAY OCCUPY THE RANK, EXCESS VEHICLES MUST HOLD ELSEWHERE AT DESIGNATED HOLDING AREAS."5. RANK PERMITS OR LETTERS OF AUTHORITY MUST BE PRODUCED IN RESPECT OF ALL RANKS IN MUNICIPAL AREAS, IN PARTICULAR MAJOR TOWNS AND CITIES AND IN PARTICULAR INTER - PROVINCIAL DESTINATIONS."6. THE ALLOCATION OF ANY ROUTE OR PORTION OF A ROUTE IS SUBJECT TO THE CONDITION THAT IT HAS BEEN APPROVED AND ALLOCATED IN GOOD FAITH AND THAT SUCH ROUTE WILL BE INVALID SHOULD IT TRANSPIRE THAT THE ROUTE OR PORTION THEREOF WILL, OR HAS CAUSED CONFLICT DUE TO IT HAVING BEEN APPROVED BASED ON INCORRECT OR FALSE INFORMATION SUPPLIED TO THE BOARD OR AS A RESULT OF AN ERROR. IN SUCH INSTANCE THE OPERATING LICENCE MUST BE RETURNED TO THE BOARD FOR CORRECTION."7. THE VEHICLE MUST BE COVERED BY MOTOR VEHICLE INSURANCE AS WELL AS PERSONAL LIABILITY INSURANCE



transport

Department:
Transport
Province of KwaZulu-Natal

GAZETTE

LGKZNG15-2014-FEB

REGION: ALL

1) Application Number: APP0000743	2) Gazette Number: LGKZNG15-2014-FEB
3) Applicant: MZWAKE NGUBANE ID NO. 4002205336086 Association: FREDVILLE TAXI OWNERS ASSOCIATION	4) Applicant Address: P O BOX 154 INCHANGA PINETOWN 3670
5) Existing Licence Holder: NOT APPLICABLE ID NO. NOT APPLICABLE	6) Existing Licence Holder Address: NOT APPLICABLE
7) Type of application: NEW OPERATING LICENCE	8) Operating Licence Number: DBN1251158
9) Vehicle Type: MINIBUS	10) 1 x 15 (SEATED) + 0 (STANDING)
11) Region: DURBAN WEST	
12.1	<p>CONDITIONS:</p> <ol style="list-style-type: none"> 1. PASSENGERS MAY BE PICKED UP AND/OR SET DOWN ONLY AT DESIGNATED TAXI RANK OR TAXI STOP, WHICH SHALL EXCLUDE BUS STOPS. 2. ON THE IN BOUND TRIP TO DURBAN, PINETOWN AND PIETERMARITZBURG NO PASSENGERS MAY BE PICKED UP EN ROUTE FROM ENTERING THE N3 OR M13, UNTIL REACHING THE DESTINATION TAXI RANK. 3. ON THE RETURN TRIP TO FREDVILLE, NO PASSENGERS MAY BE SET DOWN UNTIL LEAVING THE N3 OR M13. 4. ENTRY OR RANKING ON PRIVATE PROPERTY IS NOT PERMITTED WITHOUT WRITTEN PERMISSION OF THE LANDLORD, A COPY OF WHICH MUST BE SUPPLIED TO THE BOARD. 5. WITHOUT HAVING ENTERED INTO AN AGREEMENT WITH OTHER OPERATORS ON A COMMON ROUTE, AS CONTEMPLATED BY SECTION 88(2)(B) OF ACT 22 OF 2000, THE PICKING UP OR SETTING DOWN OF PASSENGERS ON SUCH ROUTE IS NOT PERMITTED. A COPY OF SUCH AGREEMENT MUST BE SUPPLIED TO THE BOARD. 6. AT RANKS, WHETHER ON - STREET OR OFF - STREET, ONLY THE TAXIS THAT CAN BE ACCOMMODATED IN THE DEMARCATED AREA MAY OCCUPY THE RANK, EXCESS VEHICLES MUST HOLD ELSEWHERE AT DESIGNATED HOLDING AREAS. 7. RANK PERMITS OR LETTERS OF AUTHORITY MUST BE PRODUCED IN RESPECT OF ALL RANKS IN MUNICIPAL AREAS, IN PARTICULAR MAJOR TOWNS AND CITIES SUCH AS PINETOWN, PIETERMARITZBURG AND DURBAN. 8. THE ALLOCATION OF ANY ROUTE OR PORTION OF A ROUTE IS SUBJECT TO THE CONDITION THAT IT HAS BEEN APPROVED AND ALLOCATED IN GOOD FAITH AND THAT SUCH ROUTE WILL BE INVALID SHOULD IT TRANSPIRE THAT THE ROUTE OR PORTION THEREOF WILL, OR HAS CAUSED CONFLICT DUE TO IT HAVING BEEN APPROVED BASED ON INCORRECT OR FALSE INFORMATION SUPPLIED TO THE BOARD OR AS A RESULT OF AN ERROR. IN SUCH INSTANCE THE OPERATING LICENCE MUST BE RETURNED TO THE BOARD FOR CORRECTION. 9. PICKING UP OR SETTING DOWN OF PASSENGERS ON THE N3 AND / OR NEAR THE PAVILLION SHOPPING CENTRE IS SPECIFICALLY FORBIDDEN. 10. THE VEHICLE MUST BE COVERED BY MOTOR VEHICLE INSURANCE AS WELL AS PERSONAL LIABILITY INSURANCE.
12.2	FREDVILLE TAXI ASSOCIATION ROUTE 1"1. FREDVILLE INCHANGA TO CATO RIDGE ABATTOIR "From Fredville Taxi Rank turn right into P1-3/R103 turn right into P423/ Eddie Hagan Drive toward Cato Ridge Abattoir and rank at the Abattoir, return along the same route to Fredville in reverse.
12.3	FREDVILLE INCHANGA TO PIETERMARITZBURG "From Fredville Taxi Rank, turn right into P1-3 / R103 pass Radnor Caltex Filling Station, Cato Ridge dropping passengers, right into N3, right into P418, right into P1-3, turn around at Camperdown Magistrate Court proceed along P1, rejoin N3 at Umlaas Road towards Pietermaritzburg. From the N3 turn left into Old Greytown Road/ Church Street, right into East Street, left into Pietermaritz Street, right into Pine Street, right into Berg Street and proceed to the Taxi Rank at corner of Berg and Retief Street and return into and along Berg Street, right into East Street, left into Old Greytown Road, right into on ramp into and along the N3 towards Camperdown and follow the forward route in reverse to Fredville.
12.4	ROUTE 33. FREDVILLE INCHANGA TO HAMMARSDALE From Fredville Taxi Rank, turn right into P1-3, turn left into P245, turn right into P385, proceed along P385 towards Hammarsdale, turn left into Kelly Road and rank Outside Bee Gee and return along the same route to Fredville in reverse.



transport

Department:
Transport
Province of KwaZulu-Natal

GAZETTE

LGKZNG15-2014-FEB

REGION: ALL

12.5	<p>ROUTE 4 4. FREDVILLE INCHANGA TO HILLCREST 4.1. From Fredville Taxi Rank, turn right into P1-3m, left into P245, left into N3, left into M13, Left into Kassier Road dropping passengers, right into Old Main Road (R103) towards Hillcrest, left into Inanda Road (M33), Right into Hillcrest Taxi Rank and return along the same route to Fredville in reverse. 4.2 From Fredville Taxi Rank, turn left into P1-3 proceed along P1-3/ R103 towards Hillcrest pass Drummond, Botha's Hill dropping passengers left into Inanda Road, right into Hillcrest Taxi Rank and return along the same route to Fredville in reverse.</p>
12.6	<p>ROUTE 55. FREDVILLE INCHANGA TO PINETOWN From Fredville Taxi Rank, turn right into P1-3, turn left into P245, left into N3, left into M13, pass Emberton Gillits, Maytime Stores, Kloof dropping passengers pass Fields Hill left into Old Main Road, right into Anderson Road into Anderson Road Taxi Rank and return along the same route to Fredville in reverse.</p>
12.7	<p>ROUTE 66. FREDVILLE INCHANGA TO DURBAN From Fredville Taxi Rank, turn right into P1-3, turn left into P 245 left into N3 and proceed along N3 towards Durban, pass Marianhill Toll Plaza, left into Berea Road North, dropping passengers, becoming old Dutch Road, right into Market Road right into Service Road behind English Market, join University Avenue, right into Lancers Road, left into Wills Road and rank at approved ranks for which rank permits have been issued (500/289, 600/609) and return from Wills Road, left into Lancers Road, left into Warwick Avenue, left into Canongate Road, right to join N3 and drive back as per the forward route in reverse</p>
12.8	<p>CONDITIONS: 1. PASSENGERS MAY BE PICKED UP AND/OR SET DOWN ONLY AT DESIGNATED TAXI RANK OR TAXI STOP, WHICH SHALL EXCLUDE BUS STOPS. 2. ON THE IN BOUND TRIP TO DURBAN, PINETOWN AND PIETERMARITZBURG NO PASSENGERS MAY BE PICKED UP EN ROUTE FROM ENTERING THE N3 OR M13, UNTIL REACHING THE DESTINATION TAXI RANK. 3. ON THE RETURN TRIP TO FREDVILLE, NO PASSENGERS MAY BE SET DOWN UNTIL LEAVING THE N3 OR M13 4. ENTRY OR RANKING ON PRIVATE PROPERTY IS NOT PERMITTED WITHOUT WRITTEN PERMISSION OF THE LANDLORD, A COPY OF WHICH MUST BE SUPPLIED TO THE BOARD. 5. WITHOUT HAVING ENTERED INTO AN AGREEMENT WITH OTHER OPERATORS ON A COMMON ROUTE, AS CONTEMPLATED BY SECTION 88(2)(B) OF ACT 22 OF 2000, THE PICKING UP OR SETTING DOWN OF PASSENGERS ON SUCH ROUTE IS NOT PERMITTED. A COPY OF SUCH AGREEMENT MUST BE SUPPLIED TO THE BOARD. 6. AT RANKS, WHETHER ON - STREET OR OFF - STREET, ONLY THE TAXIS THAT CAN BE ACCOMMODATED IN THE DEMARCATED AREA MAY OCCUPY THE RANK, EXCESS VEHICLES MUST HOLD ELSEWHERE AT DESIGNATED HOLDING AREAS. 7. RANK PERMITS OR LETTERS OF AUTHORITY MUST BE PRODUCED IN RESPECT OF ALL RANKS IN MUNICIPAL AREAS, IN PARTICULAR MAJOR TOWNS AND CITIES SUCH AS PINETOWN, PIETERMARITZBURG AND DURBAN. 8. THE ALLOCATION OF ANY ROUTE OR PORTION OF A ROUTE IS SUBJECT TO THE CONDITION THAT IT HAS BEEN APPROVED AND ALLOCATED IN GOOD FAITH AND THAT SUCH ROUTE WILL BE INVALID SHOULD IT TRANSPIRE THAT THE ROUTE OR PORTION THEREOF WILL, OR HAS CAUSED CONFLICT DUE TO IT HAVING BEEN APPROVED BASED ON INCORRECT OR FALSE INFORMATION SUPPLIED TO THE BOARD OR AS A RESULT OF AN ERROR. IN SUCH INSTANCE THE OPERATING LICENCE MUST BE RETURNED TO THE BOARD FOR CORRECTION. 9. PICKING UP OR SETTING DOWN OF PASSENGERS ON THE N3 AND / OR NEAR THE PAVILLION SHOPPING CENTRE IS SPECIFICALLY FORBIDDEN. 10. THE VEHICLE MUST BE COVERED BY MOTOR VEHICLE INSURANCE AS WELL AS PERSONAL LIABILITY INSURANCE"</p>
12.9	<p>CHARTER SERVICE From Fredville Taxi Association to points within Province of KZN only. No picking up or setting down of passengers en route.</p>



transport

Department:
Transport
Province of KwaZulu-Natal

GAZETTE

LGKZNG15-2014-FEB

REGION: ALL

1) Application Number: APP0000746	2) Gazette Number: LGKZNG15-2014-FEB
3) Applicant: MHLONGO JT ID NO. 6506095473088 Association: MTUBATUBA TAXI OWNERS L&L DISTANCE ASS.	4) Applicant Address: PO BOX 3445 MTUBATUBA 3935
5) Existing Licence Holder: NOT APPLICABLE ID NO. NOT APPLICABLE	6) Existing Licence Holder Address: NOT APPLICABLE
7) Type of application: NEW OPERATING LICENCE	8) Operating Licence Number: NOT AVAILABLE
9) Vehicle Type: MINIBUS	10) 1 x 12 (SEATED) + 0 (STANDING)
11) Region: UMKHANYAKUDE	
12.1	CHARTER SERVICE From Mandini Taxi Rank to point within province of KZN only. No picking up or setting down of passengers en route
12.2	ROUTE 00 CHARTER SERVICE From University Park Taxi Rank to point within the province of KZN only. No picking up or setting down of passengers en route.
12.3	16. ST LUCIA From Approved Taxi Rank in St Lucia to approved taxi rank in Mtubatuba go straight on road P237 straight to Mtubatuba Taxi Rank and return (NO INTERMEDIATE PASSENGERS TO BE CONVEYED)
12.4	HLUHLUWE DAM From Approved taxi rank in Hluhluwe Dam to approved taxi rank in Mtubatuba via Mvutshini on Road D856 via Mvutshini Deep Tank, Ethempelini, KwaMtholo School, Nijikijela, Mpukane, Gwabalanda, Dutch Church, Hlazane, Thulasibone High School, Madanishini then join Road P495 via Ophondweni, Mginidi Tea Room, Lindokuhle Store Msizi LP School then join road P235 ? 1, go straight to Mtubatuba and return



transport

Department:
Transport
Province of KwaZulu-Natal

GAZETTE

LGKZNG15-2014-FEB

REGION: ALL

1) Application Number: APP0000752	2) Gazette Number: LGKZNG15-2014-FEB
3) Applicant: ELIJAH MKHUMBUZI MZOBE ID NO. 5509305490083 Association: MOLWENI WYEBANK TAXI ASSOCIATION	4) Applicant Address: P O BOX 138 LINKHILLS 3652
5) Existing Licence Holder: NOT APPLICABLE ID NO. NOT APPLICABLE	6) Existing Licence Holder Address: NOT APPLICABLE
7) Type of application: NEW OPERATING LICENCE	8) Operating Licence Number: LKNKZN016197
9) Vehicle Type: MINIBUS	10) 1 x 15 (SEATED) + 0 (STANDING)
11) Region: DURBAN WEST	
12.1	<p>ROUTE 8</p> <p>WYEBANK TO PINETOWN AND RETURN</p> <p>8.1 From Wyebank Taxi Rank turn left to Circle Drive, proceed and turn right to Orchid Avenue and turn left into Daisy Lane and turn right into Almond Avenue and right into Aloe Avenue and left into Cherry Road, and turn right into Circle Drive and right into Wyebank Road and turn right into Thuthuka Drive and left into Wyebank Road, right into Umunga Road, left Umunga Road right Mdoni Crescent, left Umunga Road, right Wybank Road then turn left into Glamis Road and turn right into Gordon Pirrie Crescent and right into Glamis Road then turn right into Bosse Street and right into Bohmer Road cross into High Street, turn right into Campbell Road which becomes Glenugie Road and turn right into Kings Road and left into Anderson Road into Anderson Road Taxi Rank and return by the same route to Wybank Taxi Rank.</p> <p>8.2 From Wybank Taxi Rank turn left into Umunga Road, then turn right into Umdoni Crescent and turn left into Umunga Road and left into Wybank Road and right into Thuthuka Drive and left into Wybank Road, then left into Glamis Road, turn right into Bosse Street, right into Bohmer Road then cross into High Street and right into Manors Road and right into Doone Road, left into Beare Drive, cross to join Fairview Crescent and right into Fernleigh Road left into Tyrone Spy, right into Padfield Road and left into Manors Road, turn right into Glenugie Road and turn right into Kings Road and left into Anderson Road into Anderson Road Taxi Rank and return by the same route to Wybank Taxi Rank.</p> <p>8.3 From Wybank Taxi Rank turn right into Dahlia Drive, right into Zamokuhle Road and turn right into Rock and turn right into Wybank Road, right into Marievale Drive and turn right into Krantzview Road and turn left into Edwin Swales Road and proceed into Klooflands Road and left into Buckingham Road and left into Emolweni Road and right into Dan Pienaar Road, left into Douglas Road and turn left into Kloof Falls Road and right into Impangele Road, turn left into Abelia Road and right into Church Road, proceed to Willingdon Avenue turn right into Pioneer Road, proceed into old main Road, and turn left into Village Road left into M13 and turn left into old main Road and right into Anderson Road into Anderson Taxi Rank and return by the same route to Wybank Taxi Rank.</p>
12.2	<p>9. WYEBANK AND WESTMEAD AND RETURN</p> <p>From Wyebank Taxi Rank turn right into Fannin Road, proceed to Umgababa Road and turn back by the same Road and turn right into Wyebank Road, proceed to Pioneer Road, turn left into M13 and right into Richmond Road, turn right to Trafford Road, Hillclimb Road into Goodwood Road, proceed to P.M.C. Group and return by the same route and turn right into Hillclimb Road, turn left into Sukuza Road, turn right into Kylami Road, turn left into Circuit Road and turn left into Malcolm Road, turn right into Albert Road, turn left into Westmead Road and turn left into Richmond Road, cross into old main Road and turn right into Anderson Road into Anderson Road Taxi Rank and return to Wyebank along the same route.</p>
12.3	<p>10. WYEBANK TO DURBAN AND RETURN</p> <p>From Molweni Taxi Rank proceed by Wybank Road, turn left into Glamis Road, cross to Sander Road, turn left into Conventry Avenue, turn right into Shepstone Road, turn left into old main Road, turn right into Stapleton Road, left into M13 join N3 towards Durban, left into Berea Road North, proceed to join Old Dutch Road, right into Market Road, right into University Avenue, right into Lancers lane, right into Wills Road and rank at Wills Road Taxi Rank. Return along Warwick Avenue/Market Road, left into West Street, left into Russel Street and proceed directly into Western freeway (N3) and return to Molweni Taxi Rank along the same route in the opposite direction.</p>



transport

Department:
Transport
Province of KwaZulu-Natal

GAZETTE

LGKZNG15-2014-FEB

REGION: ALL

12.4	<p>ROUTE 1 : MOLWENI TO PINETOWN</p> <p>FROM MOLWENI TAXI RANK TURN RIGHT TO INANDA ROAD AND PROCEED PASS WATERFALL TO HILLCREST THEN TURN LEFT TO OLD MAIN ROAD AND LEFT TO M13 PROCEED AND TURN LEFT INTO OLD MAIN ROAD AND TURN RIGHT TO ANDERSON RD. INTO ANDERSON RD. TAXI RANK AND RETURN TO MOLWENI.</p>
12.5	<p>ROUTE 2</p> <p>MOLWENI TO NEW GERMANY</p> <p>From Molweni Taxi Rank turn right to Inandad Road proceed turn left Old Main RD. and turn left to M13 and turn left to Old Main RD.in Pinetown and turn left to Glenugie RD. and then turn right to Lauth RD and turn left to Crompton Street and then left to Shepstone RD. to New Germany and turn around and return by the same route</p>
12.6	<p>ROUTE 3: MOLWENI TO WESTMEAD</p> <p>FROM MOLWENI TAXI RANK TURN RIGHT TO INANDA ROAD, TURN LEFT OLD MAIN ROAD AND TURN LEFT INTO M13, TURN RIGHT TO RICHMOND ROAD, LEFT TO TRAFFORD ROAD, LEFT TO ALEXANDER ROAD, LEFT ALEXANDER ROAD AND RETURN BY THE SAME ROUTE.</p>
12.7	<p>ROUTE 4: MOLWENI TO HILLCREST</p> <p>FROM MOLWENI TAXI RANK TURN RIGHT TO INANDA ROAD AND TURN LEFT OLD MAIN ROAD (R103) PROCEED TO A TAXI STOP NEAR BUS TOYOTA AND THEN TURN BACK AT ASHLEY DRIVE TO HILLCREST TAXI RANK AND RETURN TO MOLWENI BY THE SAME ROUTE.</p>
12.8	<p>Charter Service from Molweni Taxi Rank to point within the Province of KZN only,no picking up or setting of passengers at en route.</p>
12.9	<p>ROUTE 5 : MOLWENI TO WATERFALL</p> <p>FROM MOLWENI TAXI RANK, TURN RIGHT TO INANDA ROAD AND TURN LEFT TO LINK RD AND THEN TURN RIGHT TO ROCK ROAD AND THEN TURN RIGHT INTO INANDA ROAD AND DRIVE INTO WATERFALL TAXI RANK AND THEN BACK TO MOLWENI TAXI RANK ALONG THE SAME ROUTE.</p>
12.10	<p>ROUTE 7 : HILLCREST TO PINETOWN</p> <p>FROM HILLCREST TAXI RANK LEFT INANDA ROAD, LEFT OLD MAIN ROAD, TURN LEFT TO M13 AND TURN LEFT TO OLD MAIN ROAD AND THEN TURN RIGHT TO ANDERSON ROAD AND INTO ANDERSON ROAD TAXI RANK AND RETURN TO HILLCREST TAXI RANK.</p>
12.11	<p>ROUTE 8 : MOLWENI TO KLOOF</p> <p>FROM MOLWENI TAXI RANK TURN RIGHT TO INANDA ROAD AND TURN LEFT TO LINK ROAD AND TURN RIGHT INTO BRIDLE ROAD AND PROCEED PAST KRANSKLOOF NATURE RESERVE PROCEED ON KLOOF FALLS ROAD INTO CHURCH ROAD TURN RIGHT INTO OLD MAIN ROAD INTO VILLAGE SHOPPING CENTRE AND RETURN.</p>
12.12	<p>ROUTE 6: MOLWENI TO DURBAN AND RETURN</p> <p>FROM MOLWENI TAXI RANK TURN RIGHT TO INANDA ROAD, LEFT OLD MAIN ROAD THEN TURN LEFT INTO M13 AND LEFT INTO N3 AT PARADISE VALLEY AND PROCEED INTO DURBAN, TURN LEFT INTO BEREA ROAD NORTH, INTO OLD DUTCH ROAD, TURN RIGHT INTO MARKET ROAD, RIGHT INTO UNIVERSITY AVENUE, RIGHT TO LANCERS ROAD, RIGHT INTO WILLS ROAD PROCEED INTO THE ALLOCATED TAXI RANK AND RETURN AS FOLLOWS: FROM WILLS ROAD TAXI RANK, RIGHT INTO WARWICK AVENUE / MARKET ROAD, LEFT INTO WEST STREET, LEFT INTO RUSSEL STREET AND PROCEED DIRECTLY TO THE WESTERN FREEWAY (N3) AND RETURN TO MOLWENI TAXI RANK ALONG THE SAME ROUTE IN THE OPPOSITE DIRECTION.</p>

**transport**

Department:
Transport
Province of KwaZulu-Natal

GAZETTE

LGKZNG15-2014-FEB

REGION: ALL

12.13 ROUTE 7: WYEBANK TO NEW GERMANY - PINETOWN AND RETURN

FROM WYEBANK TAXI RANK TURN LEFT TO HILLTOP ROAD, AND TURN LEFT INTO CRESCENT THEN TURN RIGHT INTO HILLTOP ROAD, TURN RIGHT INTO WYEBANK ROAD, AND TURN LEFT INTO GLAMIS ROAD, THEN CROSS INTO SANDER ROAD AND TURN LEFT INTO CONVENTRY AVENUE AND LEFT INTO SHEPSTONE ROAD, RIGHT INTO BLASE ROAD AND TURN RIGHT INTO CHELSEA AVENUE AND LEFT INTO ESCOM ROAD, LEFT VALLEY VIEW ROAD, RIGHT INTO LENNER ROAD, LEFT INTO FALCON ROAD, RIGHT INTO OTTO VOLEK ROAD, THEN PROCEED ON STAPLETON ROAD, RIGHT INTO OLD MAIN ROAD, RIGHT INTO ESCOM ROAD, LEFT INTO SUFFERT STREET, RIGHT INTO MASON STREET, RIGHT INTO OPPENHEIMER STREET, LEFT INTO DEVON ROAD RIGHT INTO OPPENHEIMER STREET, RIGHT INTO BEVISS ROAD, LEFT INTO CHERRY ROAD, LEFT INTO HENWOOD ROAD AND TURN AROUND ON HENWOOD ROAD TO REJOIN CHERRY ROAD, LEFT INTO CHERRY ROAD, LEFT INTO CROMPTON STREET, RIGHT INTO HALIFAX ROAD TO REJOIN CROMPTON STREET ALONG CROMPTON STREET, RIGHT INTO SCOTT ROAD, LEFT INTO MANORS ROAD, LEFT INTO GLENUGIE ROAD, THEN PROCEED ON MOODIE STREET, RIGHT INTO HILL STREET THEN JOIN ANDERSON ROAD AND RANK AT ANDERSON ROAD TAXI RANK AND RETURN TO WYBANK ALONG THE SAME ROUTE.



transport

Department:
Transport
Province of KwaZulu-Natal

GAZETTE

LGKZNG15-2014-FEB

REGION: ALL

1) Application Number: APP0000755	2) Gazette Number: LGKZNG15-2014-FEB
3) Applicant: ELIJAH MKHUMBUZI MZOBE ID NO. 5509305490083 Association: MOLWENI WYEBANK TAXI ASSOCIATION	4) Applicant Address: P O BOX 138 LINKHILLS 3652
5) Existing Licence Holder: NOT APPLICABLE ID NO. NOT APPLICABLE	6) Existing Licence Holder Address: NOT APPLICABLE
7) Type of application: NEW OPERATING LICENCE	8) Operating Licence Number: LKNKZN019565
9) Vehicle Type: MINIBUS	10) 1 x 13 (SEATED) + 0 (STANDING)
11) Region: DURBAN WEST	
12.1	ROUTE 1 : MOLWENI TO PINETOWN FROM MOLWENI TAXI RANK TURN RIGHT TO INANDA ROAD AND PROCEED PASS WATERFALL TO HILLCREST THEN TURN LEFT TO OLD MAIN ROAD AND LEFT TO M13 PROCEED AND TURN LEFT INTO OLD MAIN ROAD AND TURN RIGHT TO ANDERSON RD. INTO ANDERSON RD. TAXI RANK AND RETURN TO MOLWENI.
12.2	ROUTE 2 MOLWENI TO NEW GERMANY From Molweni Taxi Rank turn right to Inandad Road proceed turn left Old Main RD. and turn left to M13 and turn left to Old Main RD.in Pinetown and turn left to Glenugie RD. and then turn right to Lauth RD and turn left to Crompton Street and then left to Shepstone RD. to New Germany and turn around and return by the same route
12.3	ROUTE 3: MOLWENI TO WESTMEAD FROM MOLWENI TAXI RANK TURN RIGHT TO INANDA ROAD, TURN LEFT OLD MAIN ROAD AND TURN LEFT INTO M13, TURN RIGHT TO RICHMOND ROAD, LEFT TO TRAFFORD ROAD, LEFT TO ALEXANDER ROAD, LEFT ALEXANDER ROAD AND RETURN BY THE SAME ROUTE.
12.4	ROUTE 4: MOLWENI TO HILLCREST FROM MOLWENI TAXI RANK TURN RIGHT TO INANDA ROAD AND TURN LEFT OLD MAIN ROAD (R103) PROCEED TO A TAXI STOP NEAR BUS TOYOTA AND THEN TURN BACK AT ASHLEY DRIVE TO HILLCREST TAXI RANK AND RETURN TO MOLWENI BY THE SAME ROUTE.
12.5	ROUTE 5 : MOLWENI TO WATERFALL FROM MOLWENI TAXI RANK, TURN RIGHT TO INANDA ROAD AND TURN LEFT TO LINK RD AND THEN TURN RIGHT TO ROCK ROAD AND THEN TURN RIGHT INTO INANDA ROAD AND DRIVE INTO WATERFALL TAXI RANK AND THEN BACK TO MOLWENI TAXI RANK ALONG THE SAME ROUTE.
12.6	ROUTE 8 : MOLWENI TO KLOOF FROM MOLWENI TAXI RANK TURN RIGHT TO INANDA ROAD AND TURN LEFT TO LINK ROAD AND TURN RIGHT INTO BRIDLE ROAD AND PROCEED PAST KRANSKLOOF NATURE RESERVE PROCEED ON KLOOF FALLS ROAD INTO CHURCH ROAD TURN RIGHT INTO OLD MAIN ROAD INTO VILLAGE SHOPPING CENTRE AND RETURN.



transport

Department:
Transport
Province of KwaZulu-Natal

GAZETTE

LGKZNG15-2014-FEB

REGION: ALL

12.7	<p>ROUTE 6: MOLWENI TO DURBAN AND RETURN</p> <p>FROM MOLWENI TAXI RANK TURN RIGHT TO INANDA ROAD, LEFT OLD MAIN ROAD THEN TURN LEFT INTO M13 AND LEFT INTO N3 AT PARADISE VALLEY AND PROCEED INTO DURBAN, TURN LEFT INTO BEREA ROAD NORTH, INTO OLD DUTCH ROAD, TURN RIGHT INTO MARKET ROAD, RIGHT INTO UNIVERSITY AVENUE, RIGHT TO LANCERS ROAD, RIGHT INTO WILLS ROAD PROCEED INTO THE ALLOCATED TAXI RANK AND RETURN AS FOLLOWS: FROM WILLS ROAD TAXI RANK, RIGHT INTO WARWICK AVENUE / MARKET ROAD, LEFT INTO WEST STREET, LEFT INTO RUSSEL STREET AND PROCEED DIRECTLY TO THE WESTERN FREEWAY (N3) AND RETURN TO MOLWENI TAXI RANK ALONG THE SAME ROUTE IN THE OPPOSITE DIRECTION.</p>
12.8	<p>ROUTE 7: WYEBANK TO NEW GERMANY - PINETOWN AND RETURN</p> <p>FROM WYEBANK TAXI RANK TURN LEFT TO HILLTOP ROAD, AND TURN LEFT INTO CRESCENT THEN TURN RIGHT INTO HILLTOP ROAD, TURN RIGHT INTO WYEBANK ROAD, AND TURN LEFT INTO GLAMIS ROAD, THEN CROSS INTO SANDER ROAD AND TURN LEFT INTO CONVENTRY AVENUE AND LEFT INTO SHEPSTONE ROAD, RIGHT INTO BLASE ROAD AND TURN RIGHT INTO CHELSEA AVENUE AND LEFT INTO ESCOM ROAD, LEFT VALLEY VIEW ROAD, RIGHT INTO LENNER ROAD, LEFT INTO FALCON ROAD, RIGHT INTO OTTO VOLEK ROAD, THEN PROCEED ON STAPLETON ROAD, RIGHT INTO OLD MAIN ROAD, RIGHT INTO ESCOM ROAD, LEFT INTO SUFFERT STREET, RIGHT INTO MASON STREET, RIGHT INTO OPPENHEIMER STREET, LEFT INTO DEVON ROAD RIGHT INTO OPPENHEIMER STREET, RIGHT INTO BEVISS ROAD, LEFT INTO CHERRY ROAD, LEFT INTO HENWOOD ROAD AND TURN AROUND ON HENWOOD ROAD TO REJOIN CHERRY ROAD, LEFT INTO CHERRY ROAD, LEFT INTO CROMPTON STREET, RIGHT INTO HALIFAX ROAD TO REJOIN CROMPTON STREET ALONG CROMPTON STREET, RIGHT INTO SCOTT ROAD, LEFT INTO MANORS ROAD, LEFT INTO GLENUGIE ROAD, THEN PROCEED ON MOODIE STREET, RIGHT INTO HILL STREET THEN JOIN ANDERSON ROAD AND RANK AT ANDERSON ROAD TAXI RANK AND RETURN TO WYBANK ALONG THE SAME ROUTE.</p>
12.9	<p>ROUTE 8</p> <p>WYEBANK TO PINETOWN AND RETURN</p> <p>8.1 From Wyebank Taxi Rank turn left to Circle Drive, proceed and turn right to Orchid Avenue and turn left into Daisy Lane and turn right into Almond Avenue and right into Aloe Avenue and left into Cherry Road, and turn right into Circle Drive and right into Wyebank Road and turn right into Thuthuka Drive and left into Wyebank Road, right into Umunga Road, left Umunga Road right Mdoni Crescent, left Umunga Road, right Wyebank Road then turn left into Glamis Road and turn right into Gordon Pirrie Crescent and right into Glamis Road then turn right into Bosse Street and right into Bohmer Road cross into High Street, turn right into Campbell Road which becomes Glenugie Road and turn right into Kings Road and left into Anderson Road into Anderson Road Taxi Rank and return by the same route to Wybank Taxi Rank.</p> <p>8.2 From Wybank Taxi Rank turn left into Umunga Road, then turn right into Umdoni Crescent and turn left into Umunga Road and left into Wybank Road and right into Thuthuka Drive and left into Wybank Road, then left into Glamis Road, turn right into Bosse Street, right into Bohmer Road then cross into High Street and right into Manors Road and right into Doone Road, left into Beare Drive, cross to join Fairview Crescent and right into Fernleigh Road left into Tyrone Spy, right into Padfield Road and left into Manors Road, turn right into Glenugie Road and turn right into Kings Road and left into Anderson Road into Anderson Road Taxi Rank and return by the same route to Wybank Taxi Rank.</p> <p>8.3 From Wybank Taxi Rank turn right into Dahlia Drive, right into Zamokuhle Road and turn right into Rock and turn right into Wybank Road, right into Marievale Drive and turn right into Krantzview Road and turn left into Edwin Swales Road and proceed into Klooflands Road and left into Buckingham Road and left into Emolweni Road and right into Dan Pienaar Road, left into Douglas Road and turn left into Kloof Falls Road and right into Impangele Road, turn left into Abelia Road and right into Church Road, proceed to Willingdon Avenue turn right into Pioneer Road, proceed into old main Road, and turn left into Village Road left into M13 and turn left into old main Road and right into Anderson Road into Anderson Taxi Rank and return by the same route to Wybank Taxi Rank.</p>



transport

Department:
Transport
Province of KwaZulu-Natal

GAZETTE

LGKZNG15-2014-FEB

REGION: ALL

12.10	<p>9. WYEBANK AND WESTMEAD AND RETURN From Wyebank Taxi Rank turn right into Fannin Road, proceed to Umgababa Road and turn back by the same Road and turn right into Wyebank Road, proceed to Pioneer Road, turn left into M13 and right into Richmond Road, turn right to Trafford Road, Hillclimb Road into Goodwood Road, proceed to P.M.C. Group and return by the same route and turn right into Hillclimb Road, turn left into Sukuza Road, turn right into Kylami Road, turn left into Circuit Road and turn left into Malcolm Road, turn right into Albert Road, turn left into Westmead Road and turn left into Richmond Road, cross into old main Road and turn right into Anderson Road into Anderson Road Taxi Rank and return to Wyebank along the same route.</p>
12.11	<p>10. WYEBANK TO DURBAN AND RETURN From Molweni Taxi Rank proceed by Wybank Road, turn left into Glamis Road, cross to Sander Road, turn left into Coventry Avenue, turn right into Shepstone Road, turn left into old main Road, turn right into Stapleton Road, left into M13 join N3 towards Durban, left into Berea Road North, proceed to join Old Dutch Road, right into Market Road, right into University Avenue, right into Lancers lane, right into Wills Road and rank at Wills Road Taxi Rank. Return along Warwick Avenue/Market Road, left into West Street, left into Russel Street and proceed directly into Western freeway (N3) and return to Molweni Taxi Rank along the same route in the opposite direction.</p>



transport

Department:
Transport
Province of KwaZulu-Natal

GAZETTE

LGKZNG15-2014-FEB

REGION: ALL

- | | |
|--|--|
| 1) Application Number: APP0000760 | 2) Gazette Number: LGKZNG15-2014-FEB |
| 3) Applicant: MHLONGO JT
ID NO. 6506095473088
Association: MTUBATUBA TAXI OWNERS L&L
DISTANCE ASS. | 4) Applicant Address:
PO BOX 3445
MTUBATUBA
3935 |
| 5) Existing Licence Holder: NOT APPLICABLE
ID NO. NOT APPLICABLE | 6) Existing Licence Holder Address:
NOT APPLICABLE |
| 7) Type of application: NEW OPERATING LICENCE | 8) Operating Licence Number: NOT AVAILABLE |
| 9) Vehicle Type: MINIBUS | 10) 1 x 14 (SEATED) + 0 (STANDING) |
| 11) Region: UMKHANYAKUDE | |

- 12.1 NORTHDALE NO.2 –BOMBAY
INBOUND
From(Origin): Ghandi/ Madurai-in Madurai (KPR0024)
To (Destination): Freedom Square Terminal No2 –off Church (KP0001)
- ROUTE:
Ghandi, Bombay, Chota Motala (Old Greytown), Bhambatha (Greytown), Church.
OUTBOUND
From (Origin): Freedom Square Terminal No 2- off Church (KPC0001)
To (Destination): Ghandi/Madurai-in Madurai (KPR0024)
- Church, greytown, Old Greytown, Bombay, Ghandi.
- RESTRICTIONS
Only off-loading of passengers is permitted along Greytown Road from Manchester Road to Old Greytown Road and in Ohrtmann Road from Manning Avenue to Echo Road.
- SECONDARY ROUTES:
Bangalore : Bombay – Jaipur
Bombay : Ghandi – Sharjah
Boshop: Church -Loop
Brandaw : Bombay – Lotus
Cassimjee
Chetty : Bombay – Nullah
East : Church -Loop
East : Longmarket – Church
Fallsworth
Gaysingh
Ghandi : Longmarket – Sharjah
Hardev
Jaipur
Jewirial : Bombay – Veerrappa
Jhansi
Jinnah : Sharjah –Sono
Krishnan : Nulliah – Lotus
Lahore : Bombay – Mursore
Longmarket : Murphy – East
Lotus : Bombay – Hardev
Manning: East - Orthmann
Mysore : Lahore – Old Greytown
Nulliah : Chetty – Krishnan
Old Greytown : Bombay – Mysore
Old Greytown:Manchester –New Greytown
Sarojini: Bombay – Ghandi
Sharjah : Bombay – Ghandi
Soni : Jinnah – sanjeevi
Veerappa



transport

Department:
Transport
Province of KwaZulu-Natal

GAZETTE

LGKZNG15-2014-FEB

REGION: ALL

1) Application Number: APP0000765	2) Gazette Number: LGKZNG15-2014-FEB
3) Applicant: MUNTUKATSHELWA DUBE ID NO. 4911095306084 Association: MASIBAMBISANE TAXI OWNERS ASSOCIATION	4) Applicant Address: P.O BOX 54 NAKUZE 3963
5) Existing Licence Holder: NOT APPLICABLE ID NO. NOT APPLICABLE	6) Existing Licence Holder Address: NOT APPLICABLE
7) Type of application: NEW OPERATING LICENCE	8) Operating Licence Number: NOT AVAILABLE
9) Vehicle Type: MINIBUS	10) 1 x 14 (SEATED) + 0 (STANDING)
11) Region: UMKHANYAKUDE	
12.1	ROUTE 9 From Mkuze Taxi Rank To Pongola Mkuze N2 To Pongola Town And Return Back Pick On The Same Routes
12.2	ROUTE 20 From Mkuze Taxi Rank To Jozini Mkuze P2-8 Turn Right P236 Turn Left P449 Turn Left P522 To Jozini Town Return Back Pick And Drop On The Same Routes
12.3	<p>CONDITIONS: ROUTE 00</p> <ol style="list-style-type: none"> 1. Passengers May Be Picked Up and/or Set Down Only At Designated Taxi Rank Or Taxi Stop, Which Shall Exclude Bus Stops. 2. Entry Or Ranking On Private Property Is Not Permitted Without Written Permission Of The Landlord, A Copy Of Which Must Be Supplied To The Board. 3. Without Having Entered Into An Agreement With Other Operators On A Common Route, As Contemplated By Section 88(2)(B) Of Act 22 Of 2000, The Picking Up Or Setting Down Of Passengers On Such Route Is Not Permitted. A Copy Of Such Agreement Must Be Supplied To The Board. 4. At Ranks, Whether On - Street Or Off - Street, Only The Taxis That Can Be Accommodated In The Demarcated Area May Occupy The Rank, Excess Vehicles Must Hold Elsewhere At Designated Holding Areas. 5. Rank Permits Or Letters Of Authority Must Be Produced In Respect Of All Ranks In Municipal Areas, In Particular Major Towns And Cities And In Particular Inter-Provincial Destinations. 6. The Allocation Of Any Route Or Portion Of A Route Is Subject To The Condition That It Has Been Approved And Allocated In Good Faith And That Such Route Will Be Invalid Should It Transpire That The Route Or Portion Thereof Will, Or Has Caused Conflict Due To It Having Been Approved Based On Incorrect Or False Information Supplied To The Board Or As A Result Of An Error. In Such Instance The Operating License Must Be Returned To The Board For Correction. 7. The Vehicle Must Be Covered By Motor Vehicle Insurance As Well As Personal Liability Insurance



transport

Department:
Transport
Province of KwaZulu-Natal

GAZETTE

LGKZNG15-2014-FEB

REGION: ALL

- | | |
|---|---|
| 1) Application Number: APP0000767 | 2) Gazette Number: LGKZNG15-2014-FEB |
| 3) Applicant: MKHIZE S
ID NO. 8704025686089
Association: HLUHLUWE L.AND L.DIST. TAXI OWNERS ASS. | 4) Applicant Address:
POX BOX 375
HLUHLUWE
3960 |
| 5) Existing Licence Holder: NOT APPLICABLE
ID NO. NOT APPLICABLE | 6) Existing Licence Holder Address:
NOT APPLICABLE |
| 7) Type of application: NEW OPERATING LICENCE | 8) Operating Licence Number: NOT AVAILABLE |
| 9) Vehicle Type: MINIBUS | 10) 1 x 12 (SEATED) + 0 (STANDING) |
| 11) Region: UMKHANYAKUDE | |

- 12.1** IMPENDLE TO BULWER (via New Four Cent) "Forward Route: From Impendle Taxi Rank, turn right into Mafahleni Street, turn right into (P130), then operate as per route (1), turn right into (R617) Bulwer Road at New Four Cent, pass Ncwadi turn off, Kwa-Mbokodo, Kwa-Hlanganani, turn left into unnamed Road, leading to Kwa-Hlanganani Clinic, drop off only passengers, return along the same route, turn left to rejoin (R617) Bulwer Road, then proceed turn left into Bulwer Taxi Rank Return Route From Bulwer Taxi Rank, turn right into (R617) Bulwer Road and then operate as per forward route, back to Impendle Districts and Impendle Taxi Rank (Restricted from picking up between (R617) Bulwer Road, Ncwadi turn off and Bulwer Taxi Rank, on forward route, but on the return route pick up all commuters intended to be conveyed to Impendle Taxi Rank and Impendle Districts. But passengers to be dropped off along the route, only at the Taxi Stops designated by the Municipality, underberg, 22068T22068T00051029, KZNBRCMB110628,
- IMPENDLE AND DISTRICTS TO UNDERBERG "Forward Route From Impendle Taxi Rank, turn right into Mafahleni Street, turn right into (R130), turn right into (P127), the operate as per route (29), till cross Inzinga Bridge, turn right and operate as per route (31) till pass (P247), Broteni Store, Bushside, Ngqiya, Mkhomazana, turn right into (P252), turn left into (P27), Then proceed into (P126) Sani Road, pass Himeville, turn left into (R617), turn left into Old Main Road, turn right into Old Main Road, turn right into Old Main Road Taxi Rank in Underberg Alternative Route From P127 at Imbaliyezwe, KwaMgodi, turn left into (D1225), leading to (Imbaliyezwe), turn left into (D1234), leading to Swamp, pick up and then return along the same road till turn left to rejoin (P127), then operate as per route (33) all the way to Underberg Return Route From Underberg Taxi Rank situated in Old Main Road, turn left into Old Main Road, proceed straight into (R617), turn right into P126 Sani Road, proceed as per forward route all the way back to Impendle Districts and Impendle Taxi Rank, Hluhluwe - Durban, 2207TM2206LS10051956, KZNBRCCEMP00056480,
- "HLUHLUWE TO DURBAN From Hluhluwe Town, using the same route as above on N2 Road, pass Empangeni Rail, Dlangezwa, on R102 Road pass Mthunzini turn left onto R66 Road, Gingindlovu proceed to Dokodweni, turn right onto N2 Road, turn left to Tugela Plaza and right onto 258 Road Madadeni, proceed to N2 Road, turn right onto R74 Road, t



transport

Department:
Transport
Province of KwaZulu-Natal

GAZETTE

LGKZNG15-2014-FEB

REGION: ALL

1) Application Number: APP0000772	2) Gazette Number: LGKZNG15-2014-FEB
3) Applicant: MUTHUSAMY GOVENDER ID NO. 5606295158082 Association: DOLPHIN COAST TAXI OWNERS ASSOCIATION	4) Applicant Address: P.O .BOX 385 SHAKASKRAAL 4430
5) Existing Licence Holder: NOT APPLICABLE ID NO. NOT APPLICABLE	6) Existing Licence Holder Address: NOT APPLICABLE
7) Type of application: NEW OPERATING LICENCE	8) Operating Licence Number: NOT AVAILABLE
9) Vehicle Type: MINIBUS	10) 1 x 13 (SEATED) + 0 (STANDING)
11) Region: ILEMBE	
12.1	ROUTE 3 BALLITO TO TONGAAT From Ballito Business Park, North along N2,MR474,Sheffield Drive, Ocean Drive, Dolphin Crescent, Compensation Beach Road, Ballito Drive,M4 South, Zimbali(pick and drop) and finally along Watson Highway to Tongaat Town Centre for drop off and return along the same route.
12.2	ROUTE 1 BALLITO TO STANGER: From Ballito Business Park Taxi Rank (pick & Drop), Zimbali entrance, Ballito Drive, Compensation Beach Road, Dolphin Crescent, Ocean Drive, Sheffield Drive,MR474,N2 to Shaka's Head,R102,Umhlali Village,R102 to Shaka Kraal, Nkobongo Township,Glendale,R102 to Etete Township, ,Shavin?s Traning Store,R102 to Stanger Town Centre and return along same route to Ballito Business park Taxi Rank.
12.3	ROUTE 4 BALLITO TO DURBAN From Ballito Business park Taxi Rank,pick up,along M4 South,Zimbali (pick up) to Durban City Centre pick up and return along same route to Ballito Business Park.
12.4	ROUTE 5 BALLITO EMPANGENI From Ballito Business Park Taxi Rank, M4 North,direct to Tawa Road,R34, to "A" Taxi rank dropping off only and return empty to Ballito Business Park.



transport

Department:
Transport
Province of KwaZulu-Natal

GAZETTE

LGKZNG15-2014-FEB

REGION: ALL

1) Application Number: APP0000780	2) Gazette Number: LGKZNG15-2014-FEB
3) Applicant: PAULINA NONHLANHLA MAKHANYA ID NO. 6111250332086 Association: MOLWENI WYEBANK TAXI ASSOCIATION	4) Applicant Address: P O BOX 1922 HILLCREST 3650
5) Existing Licence Holder: NOT APPLICABLE ID NO. NOT APPLICABLE	6) Existing Licence Holder Address: NOT APPLICABLE
7) Type of application: NEW OPERATING LICENCE	8) Operating Licence Number: LKNKZN0120363
9) Vehicle Type: MINIBUS	10) 1 x 15 (SEATED) + 0 (STANDING)
11) Region: DURBAN WEST	
12.1	ROUTE 1 : MOLWENI TO PINETOWN FROM MOLWENI TAXI RANK TURN RIGHT TO INANDA ROAD AND PROCEED PASS WATERFALL TO HILLCREST THEN TURN LEFT TO OLD MAIN ROAD AND LEFT TO M13 PROCEED AND TURN LEFT INTO OLD MAIN ROAD AND TURN RIGHT TO ANDERSON RD. INTO ANDERSON RD. TAXI RANK AND RETURN TO MOLWENI.
12.2	ROUTE 2 MOLWENI TO NEW GERMANY From Molweni Taxi Rank turn right to Inandad Road proceed turn left Old Main RD. and turn left to M13 and turn left to Old Main RD.in Pinetown and turn left to Glenugie RD. and then turn right to Lauth RD and turn left to Crompton Street and then left to Shepstone RD. to New Germany and turn around and return by the same route
12.3	ROUTE 3: MOLWENI TO WESTMEAD FROM MOLWENI TAXI RANK TURN RIGHT TO INANDA ROAD, TURN LEFT OLD MAIN ROAD AND TURN LEFT INTO M13, TURN RIGHT TO RICHMOND ROAD, LEFT TO TRAFFORD ROAD, LEFT TO ALEXANDER ROAD, LEFT ALEXANDER ROAD AND RETURN BY THE SAME ROUTE.
12.4	ROUTE 4: MOLWENI TO HILLCREST FROM MOLWENI TAXI RANK TURN RIGHT TO INANDA ROAD AND TURN LEFT OLD MAIN ROAD (R103) PROCEED TO A TAXI STOP NEAR BUS TOYOTA AND THEN TURN BACK AT ASHLEY DRIVE TO HILLCREST TAXI RANK AND RETURN TO MOLWENI BY THE SAME ROUTE.
12.5	ROUTE 5 : MOLWENI TO WATERFALL FROM MOLWENI TAXI RANK, TURN RIGHT TO INANDA ROAD AND TURN LEFT TO LINK RD AND THEN TURN RIGHT TO ROCK ROAD AND THEN TURN RIGHT INTO INANDA ROAD AND DRIVE INTO WATERFALL TAXI RANK AND THEN BACK TO MOLWENI TAXI RANK ALONG THE SAME ROUTE.
12.6	ROUTE 8 : MOLWENI TO KLOOF FROM MOLWENI TAXI RANK TURN RIGHT TO INANDA ROAD AND TURN LEFT TO LINK ROAD AND TURN RIGHT INTO BRIDLE ROAD AND PROCEED PAST KRANSKLOOF NATURE RESERVE PROCEED ON KLOOF FALLS ROAD INTO CHURCH ROAD TURN RIGHT INTO OLD MAIN ROAD INTO VILLAGE SHOPPING CENTRE AND RETURN.



transport

Department:
Transport
Province of KwaZulu-Natal

GAZETTE

LGKZNG15-2014-FEB

REGION: ALL

12.7	<p>ROUTE 6: MOLWENI TO DURBAN AND RETURN</p> <p>FROM MOLWENI TAXI RANK TURN RIGHT TO INANDA ROAD, LEFT OLD MAIN ROAD THEN TURN LEFT INTO M13 AND LEFT INTO N3 AT PARADISE VALLEY AND PROCEED INTO DURBAN, TURN LEFT INTO BEREA ROAD NORTH, INTO OLD DUTCH ROAD, TURN RIGHT INTO MARKET ROAD, RIGHT INTO UNIVERSITY AVENUE, RIGHT TO LANCERS ROAD, RIGHT INTO WILLS ROAD PROCEED INTO THE ALLOCATED TAXI RANK AND RETURN AS FOLLOWS: FROM WILLS ROAD TAXI RANK, RIGHT INTO WARWICK AVENUE / MARKET ROAD, LEFT INTO WEST STREET, LEFT INTO RUSSEL STREET AND PROCEED DIRECTLY TO THE WESTERN FREEWAY (N3) AND RETURN TO MOLWENI TAXI RANK ALONG THE SAME ROUTE IN THE OPPOSITE DIRECTION.</p>
12.8	<p>ROUTE 8</p> <p>WYEBANK TO PINETOWN AND RETURN</p> <p>8.1 From Wyebank Taxi Rank turn left to Circle Drive, proceed and turn right to Orchid Avenue and turn left into Daisy Lane and turn right into Almond Avenue and right into Aloe Avenue and left into Cherry Road, and turn right into Circle Drive and right into Wyebank Road and turn right into Thuthuka Drive and left into Wyebank Road, right into Umunga Road, left Umunga Road right Mdoni Crescent, left Umunga Road, right Wyebank Road then turn left into Glamis Road and turn right into Gordon Pirrie Crescent and right into Glamis Road then turn right into Bosse Street and right into Bohmer Road cross into High Street, turn right into Campbell Road which becomes Glenugie Road and turn right into Kings Road and left into Anderson Road into Anderson Road Taxi Rank and return by the same route to Wyebank Taxi Rank.</p> <p>8.2 From Wyebank Taxi Rank turn left into Umunga Road, then turn right into Umdoni Crescent and turn left into Umunga Road and left into Wyebank Road and right into Thuthuka Drive and left into Wyebank Road, then left into Glamis Road, turn right into Bosse Street, right into Bohmer Road then cross into High Street and right into Manors Road and right into Doone Road, left into Beare Drive, cross to join Fairview Crescent and right into Fernleigh Road left into Tyrone Spy, right into Padfield Road and left into Manors Road, turn right into Glenugie Road and turn right into Kings Road and left into Anderson Road into Anderson Road Taxi Rank and return by the same route to Wyebank Taxi Rank.</p> <p>8.3 From Wyebank Taxi Rank turn right into Dahlia Drive, right into Zamokuhle Road and turn right into Rock and turn right into Wyebank Road, right into Marievale Drive and turn right into Krantzview Road and turn left into Edwin Swales Road and proceed into Klooflands Road and left into Buckingham Road and left into Emolweni Road and right into Dan Pienaar Road, left into Douglas Road and turn left into Kloof Falls Road and right into Impangele Road, turn left into Abelia Road and right into Church Road, proceed to Willingdon Avenue turn right into Pioneer Road, proceed into old main Road, and turn left into Village Road left into M13 and turn left into old main Road and right into Anderson Road into Anderson Taxi Rank and return by the same route to Wyebank Taxi Rank.</p>
12.9	<p>CONDITIONS/RESTRICTIONS 1. Passengers may be picked up and/or set down only at designated Taxi Rank or Taxi Stop, which shall exclude Bus Stops. 2. Entry or ranking on private property is not permitted without permission of the Landlord, a copy of which must be supplied to the Board before issue operating license. 3. Without having entered into an agreement with other operators on a common route, as contemplated by section 88 (2) (B) of Act 22 of 2000, the picking up or setting down of passengers on such route is not permitted. A copy of such agreement must be supplied to the Board. 4. At ranks, whether on -street or off-street, only the taxis that can be accommodated in the demarcated area may occupy the rank, excess vehicles must hold elsewhere at designated holding areas. 5. Rank permits or letters of authority must be produced in respect of all ranks in municipal arrears, in particular major towns and cities. 6. The allocation of any route or portion of a route is subject to the condition that it has been approved and allocated in good faith and that such route will be invalid should it transpire that the route or portion thereof will, or has caused conflict due to it having been approved based on incorrect or false information supplied to the Board or as a result of an error. In such instance the operating license must be returned to the Board for correction. 7. The vehicle must be covered by motor vehicle insurance as well as personal liability insurance.</p>



transport

Department:
Transport
Province of KwaZulu-Natal

GAZETTE

LGKZNG15-2014-FEB

REGION: ALL

1) Application Number: APP0000786	2) Gazette Number: LGKZNG15-2014-FEB
3) Applicant: MKHABELA J ID NO. 6611255654087 Association: KWANGWANASE TAXI ASSOCIATION	4) Applicant Address: PO BOX 9 KWANGWANASE 3973
5) Existing Licence Holder: NOT APPLICABLE ID NO. NOT APPLICABLE	6) Existing Licence Holder Address: NOT APPLICABLE
7) Type of application: NEW OPERATING LICENCE	8) Operating Licence Number: NOT AVAILABLE
9) Vehicle Type: MINIBUS	10) 1 x 14 (SEATED) + 0 (STANDING)
11) Region: UMKHANYAKUDE	
12.1	Route 00 CHARTER SERVICE From Mondlo Taxi Rank To Point within The Province Of KZN Only. No Picking Up or Setting Down Of Passengers En Route.



transport

Department:
Transport
Province of KwaZulu-Natal

GAZETTE

LGKZNG15-2014-FEB

REGION: ALL

1) Application Number: APP0000788	2) Gazette Number: LGKZNG15-2014-FEB
3) Applicant: DOPI KHANYILE ID NO. 4001050412083 Association: PINETOWN TAXI OWNERS ASSOC.(HILL STREET)	4) Applicant Address: 436 NFOMANE ROAD NAZARETH 3610
5) Existing Licence Holder: NOT APPLICABLE ID NO. NOT APPLICABLE	6) Existing Licence Holder Address: NOT APPLICABLE
7) Type of application: NEW OPERATING LICENCE	8) Operating Licence Number: LKNKZN0119989
9) Vehicle Type: MINIBUS	10) 1 x 12 (SEATED) + 0 (STANDING)
11) Region: DURBAN WEST	
12.1	<p>APPROVED ROUTES PINETOWN TAXI OWNERS ASSOCIATION (HILL STREET) ROUTE 1. PINETOWN – MPUMALANGA T/SHIP 1.1. From Pinetown Hill Street Taxi Rank turn right Hill Street then joining Anderson Road – turn left at the robot into Old Main Rd, right into M13 proceed to Kloof Taxi stop-dropping –to Gillits Taxi stop dropping and picking up passengers- to Emberton Taxi stop dropping and picking up passengers –to Polo Pony Taxi stop dropping and picking up passengers Join N3-to Cliffdale Taxi stop dropping and picking up passengers –On the N3 at the Hammarsdale Interchange turn left into P385 pass Wallers Garage Taxi stop dropping and picking up passengers-Hammarsdale (Webber) Taxi stop dropping and picking up passengers-cross the bridge towards Mpumalanga T/Ship turn left to unit 6(H) Taxi stop dropping and picking up passengers-to unit 3 (C) Taxi stop dropping and picking up passengers unit 4(D) Taxi stop dropping and picking up passengers-unit 1 (A), back to Mpumalanga taxi rank dropping and picking up passengers and return to Pinetown taxi rank along the same route. NB : ROUTE TO BE OPERATED STRICTLY IN ACCORDANCE WITH AGREEMENT WITH MPUMALANGA TAXI ASSOCIATION – LIMITED TO 37 VEHICLES PER DAY 1.2 PINETOWN TAXI RANK TO HAMMARSDALE INDUSTRIAL AREA From Pinetown Hill Street Taxi Rank, Right Hill Street then joining Anderson Road turn left into Old Main Rd proceed and turn right into M13 pass Kloof, dropping and picking up passengers, to Maytime, dropping and picking up passengers, to Gillits dropping and picking up passengers, to Emberton dropping and picking up passengers, to Polo Pony dropping and picking up passengers- Joining N3 Cliffdale Taxi stop dropping and picking up passengers, and return to N3 and proceed to Hammarsdale interchange, left into P385 dropping and picking up passengers, to Wallers Garage, dropping and picking up passengers, turn left towards Hammarsdale industrial area, dropping and picking up passengers, turn right to Hammarsdale Shopping centre dropping and picking up passengers, turn right to uMlaba Village, dropping and picking up passengers, return back to Pinetown along the same route dropping and picking up passengers and return along the same route in reverse. NB : ROUTE TO BE OPERATED STRICTLY IN ACCORDANCE WITH AGREEMENT WITH MPUMALANGA TAXI ASSOCIATION – LIMITED TO 37 VEHICLES PER DAY</p>
12.2	<p>2. PINETOWN TO ISIPINGO From Pinetown Hill Street Taxi Rank same as Umlazi NMR up to N2, left exit 154 left into Grimsby Road, pass Clairwood Hospital Taxi stop, dropping passengers-take right into M30/South Coast Road, left into Prince Mcwayizeni Drive, left into Old South Coast Road, left into R102 dropping passengers, becoming Jeffels Road, left along Jeffels Road, right into Old Main Road and rank at the intersection of Old Main Road and Pardy Road. Return trip: Return to M35/Old Main Road, turn right into R102 and left into N2 and take left to N3 take left into M13, take left Eden Road, right M5/ Stapleton Road, left M31/Old Main Road, turn right into Escombe Road, dropping passengers at Frame Taxi stop, turn left take Shepstone Road, turn right into Crompton Street dropping passengers –turn right into Old Main Road, left Anderson Road, left Stanfield Lane, right Hill Street Taxi Rank.</p>
12.3	<p>ROUTE4 4. PINETOWN TO SPRINGFIELD PARK From Hill Street Taxi Rank into Hill Street, into Anderson Road, right into Old Main Road (M31) left into St. Johns Avenue (M19), proceed along M19 to the intersection with N2. Turn left Service Road, right Inanda Road (M21) and proceed to Springfield Industrial Park along Palmfield Road (pick up and drop off) and return along the same route to Pinetown in reverse. NB : NO RANKING IS PERMITTED IN SPRINGFIELD AND PASSENGERS MAY ONLY BE PICKED UP AND OR SET AT DESIGNATED TAXI STOPS.</p>



transport

Department:
Transport
Province of KwaZulu-Natal

GAZETTE

LGKZNG15-2014-FEB

REGION: ALL

12.4	<p>ROUTE 5 PINETOWN TO DURBAN MARKET 5.1. From Hill Street Taxi Rank, into Hill Street, into Anderson Road, left into Old main Road (M31) and proceed to join into M13 and proceed to join N3 to Durban. Upon entering Durban proceed left to Brick Field Road to drop off only and return into N3 and turn left off the N3 at Tollgate to Drop off only. Return onto N3 and proceed to Old Dutch Road, turn right into Market Road and proceed to Rank 122 to drop off and pick up passengers. Return to N3 and proceed along Berea Road South to Jan Smuts Highway and proceed along M13 into Old Main Road (M31) and turn left into Anderson Street or Moodie Street to the Rank in Hill Street. ALTERNATIVE 1: 5.2. From Pinetown taxi rank, into Hill Street, into Anderson Road, right into Old Main Road (M31) and proceed along (M31 to M13 becoming Jan Smuts Highway, left into Berea Road North and proceed to Old Dutch Road, right into Market Road to Rank 122 and return along the same route in Reverse.</p>
12.5	<p>CONDITIONS: 1). PASSENGERS MAY BE PICKED UP AND/OR SET DOWN ONLY AT DESIGNATED TAXI RANKS OR TAXI STOPS, WHICH SHALL EXCLUDE BUS STOPS. 2). ON THE INBOUND TRIP TO DURBAN, NO PASSENGERS MAY BE PICKED UP EN ROUTE FROM ENTERING JAN SMUTS HIGHWAY OR N3, UNTIL REACHING THE MARKET ROAD. 3). ON THE TRIP TO PINETOWN, NO PASSENGERS MAY BE SET DOWN UNTIL REACHING THE M13. 4). ENTRY OR RANKING ON PRIVATE PROPERTY IS NOT PERMITTED WITHOUT THE WRITTEN PERMISSION OF THE LANDLORD, A COPY OF WHICH MUST BE SUPPLIED TO THE BOARD. 5). WITHOUT HAVING ENTERED INTO AN AGREEMENT WITH OTHER OPERATORS ON A COMMON ROUTE, AS CONTEMPLATED BY SECTION 88(2) (b) OF ACT 22 OF 2000, THE PICKING UP OR SETTING OF PASSENGERS ON SUCH ROUTE IS NOT PERMITTED. A COPY OF SUCH AGREEMENT MUST BE SUPPLIED TO THE BOARD. 6). AT RANKS, WHETHER ON-STREET OR OFF-STREET, ONLY THE TAXIS THAT CAN BE ACCOMMODATED IN THE DEMARCATED AREA MAY OCCUPY THE RANK. EXCESS VEHICLES MUST HOLD ELSEWHERE. 7). ROUTES FROM PINETOWN TO DURBAN ARE IN CONFLICT WITH CLERMONT KWADDEBEKA TAXI ASSOCIATION AND THE RECOMMENDATIONS OF ETA, HOWEVER PINETOWN TAXI ASSOCIATION ALREADY HOLDS AUTHORITY TO RANK 122 IN DURBAN WILL BE DISCUSSED WITH THE ETA. 8). ON THE FORWARD TRIP TO SPRINGFIELD PARK NO PASSENGERS MAY BE PICKED UP FROM ENTERING THE M19 UNTIL REACHING SPRINGFIELD PARK AND ON THE RETURN TRIP NO PASSENGERS MAY BE SET DOWN UNTIL REACHING ST JOHNS AVENUE IN PINETOWN. 9). THE VEHICLE MUST BE COVERED BY MOTOR VEHICLE INSURANCE AS WELL AS PERSONAL LIABILITY INSURANCE.</p>
12.6	<p>ROUTE 3 PINETOWN TO PHOENIX Starting Point: From Pinetown Hill Street Taxi Rank turn right into Hill Street, joining Anderson Road, right into Old Main Road picking up passengers, turn left at St. Johns Avenue (M19), turn left into N2, into the M41 off-ramp into Phoenix Highway and proceed to Hill Street Taxi Rank in reverse. NB : NO PICKING UP OR SETTING DOWN OF PASSENGERS EN ROUTE.</p>
12.7	<p>ROUTE 6 PINETOWN TO WESTWOOD MALL VIA WESTVILLE NORTH 1. From Pinetown Hill Street No 580 right into Anderson Road right into Old Main Road, proceed to Cowies Hill join M13, pick up and drop off along the route e.g. Westville Centre and return left into University Road / Essex Terrace into Westwood Mall Rank and return.</p>
12.8	<p>ROUTE 7 PINETOWN TO UNIVERSITY OF KWAZULU NATAL VIA WESTVILLE NORTH II. From Hill Street Taxi Rank, right into Anderson, right into Old Main Road, proceed to Cowies Hill and Join M13, drop and pick up passengers at Westville Centre and proceed straight to University Westville Campus and return using the same route. CONDITIONS NO DROPPING OR PICKING UP OF PASSENGERS OUTSIDE WESTWOOD MALL (UNIVERSITY ROAD/ESSEX TERRACE) ON RETURN TRIP.</p>



transport

Department:
Transport
Province of KwaZulu-Natal

GAZETTE

LGKZNG15-2014-FEB

REGION: ALL

1) Application Number: APP0000789	2) Gazette Number: LGKZNG15-2014-FEB
3) Applicant: BHEKANI WILFRED MHLONGO ID NO. 5303255481080 Association: NAZARETH TAXI ASSOCIATION	4) Applicant Address: 6 SITHOLE ROAD NAZARETH PINETOWN 3610
5) Existing Licence Holder: NOT APPLICABLE ID NO. NOT APPLICABLE	6) Existing Licence Holder Address: NOT APPLICABLE
7) Type of application: NEW OPERATING LICENCE	8) Operating Licence Number: LKNKZN0115068
9) Vehicle Type: MINIBUS	10) 1 x 14 (SEATED) + 0 (STANDING)
11) Region: DURBAN WEST	
12.1	<p>1. NAZARETH TO DURBAN FORWARD ROUTE: From Nazareth Into Wilson Drive, Right Into Ifafa Drive, Left Into Winston Churchill Drive, Right Into Caversham, Right Into The M13, Into The N3, Along The N3, Left Into An Off-Ramp To Berea Road North, Along Soldier's Way, Right Into Pine Street, Along Pine Street, And Proceed To The Taxi Rank Allocated By The Municipality.</p> <p>RETURN ROUTE: From An Approved Taxi Rank, Along The N3, Into The M13, Left Into An Off-Ramp To M7, Left Into Underwood Road, Left Into Caversham, Left Into Winston Churchill Drive, Right Into Frara Drive, Left Into Wilson Drive, And Proceed To Nazareth.</p>
12.2	<p>2. NAZARETH TO PINETOWN FORWARD ROUTE: From Nazareth, Into Wilson Drive, Left Into Acacia Road, Into Marian Ridge Drive, Right Into Caversham, Left Into Creak Street, Into Voortrekker Street, Right Into Marianhill Road, Right Into Forrester Road, Left Into Crompton Street, Left Into Dales Avenue, Into Pinetown Rank In The Vicinity Of Moodie, Hill And Anderson Road.</p> <p>2.1 PINETOWN TO NAZARETH AND ISLAND VIA ASHLEY RETURN ROUTE 1 From Pinetown Taxi Rank, Into Dales Avenue, Right Into Crompton Street, Right Into Forrest Road, Left Into Marianhill Road, Left Into Voortrekker Street, Into Promet School And Return Along Voortrekker Street, Left Into Marianhill Road, Left Into Richmond Road (M1), Left Into Seventh Avenue, Right Into Adams Road, Right Into Marian Ridge Drive, Left Into Holzner Road, Right Into Rudloff Road, And Proceed To Island.</p> <p>RETURN ROUTE 2 From Pinetown Taxi Rank, Into Dales Avenue, Right Into Crompton Street, Into Caversham, Right Into Marian Ridge Drive, Left Into Azalea Road, Right Into James Herbert Road, Left Into Marian Ridge Drive, Left Into Holzner Road, Right Into Rudloff Road, Left Into Streicher Place, Left Into Pfanner Road, Right Into Sauter Drive, Right Into James Herbert Drive, Right Into Acacia Road, Into Wilson Road And Proceed To Nazareth.</p> <p>RETURN ROUTE 3 From Pinetown Taxi Rank, Into Dales Avenue, Right Into Crompton Street, Into Caversham, Left Into Winston Churchill Drive, Right Into Merrifield Road, Left Into Jelico Street, Right Into Blenheim Road, Into Brent Road, Via Trafalgar Circle, Mosley Park, Back Along Brent Road, Into Blenheim Road, Left Into Jelico Street, Left Into Merrifield Road, Right Into Collins Road, Left Into Lester Road, Left Into Frara Drive, Right Into Wilson Drive, And Proceed To Nazareth.</p>
12.3	<p>3. NAZARETH TO WESTMEAD AND RETURN: From Nazareth Into Wilson Drive, Left Into Acacia Road, Into Marian Ridge Drive, Right Into Adams Road, Left Into Seventh Avenue, Right Into Richmond Road (M1), Left Into Westmead Road, Right Into Circuit Road, Right Into Lark Road, Left Into Alexander Road, Left Into Tafford Road, Left Into Hillclimb Road, Right Into Monza Road, Right Into Monte Carlo Road, Right Into Leeukop Road, Right Into Goodwood Road, Into Hillclimb Road, Into Trafford Road, Left Into Gillits Road, Right Into Richmond Road, Left Into Seventh Avenue, Right Into Adams Road, Left Into Marian Ridge Drive, Into Acacia Road, Right Into Wilson Drive, And Proceed To Nazareth.</p>



transport

Department:
Transport
Province of KwaZulu-Natal

GAZETTE

LGKZNG15-2014-FEB

REGION: ALL

12.4	<p>4. NAZARETH TO NEW GERMANY VIA PINESIDE AND RETURN: (AMENDMENTS) From Nazareth Into Wilson Drive, Left Into Frara Drive, Left Into Lester Road, Right Into Maritz Road, Right Into Caversham, Into Crompton Street - Right Into Old Main Road, Left Into Escom Road, Right Into Chalsea Avenue, Left Into Regent Street, Left Into Shepstone Road, Right Into Crompton Streetleft Into Shepstone Road, Right Into Regent Street, Right Into Chalsea Avenue, Left Into Escom Road, Right Into Old Main Road, Left Into Crompton Street - Into Caversham, Left Into Maritz Road, Left Into Lester Road, Right Into Frara Drive, Right Into Wilson Drive, Into Nazareth.</p>
12.5	<p>5. NAZARETH TO MONASTRY (ST. MARY'S HOSPITAL): (AMENDMENTS) FORWARD ROUTE: From Nazareth Along Mkhize Road, Into Wilson Drive, Left Into Acacia Road, Left Into James Herbert Road, Left To Sauter Drive, Right Into Rudloff Road, Left Into Holzner Road, Into Marianhill Road, Into Abbot Francis Road, And Proceed To St. Mary's Hospital. RETURN ROUTE: From St' Mary's Hospital, Along Abbot Road, Into Marianhill Road, Right Into Holzner Road, Right Into Rudloff Road, Left Into Sauter Drive, Right Into James Herbert Road, Right Into Acacia Road, Right Into Wilson Drive, Into Mkhize Road, And Proceed To Nazareth.</p>
12.6	<p>Route 00 CHARTER SERVICE From Mondlo Taxi Rank To Point within The Province Of KZN Only. No Picking Up or Setting Down Of Passengers En Route.</p>



transport

Department:
Transport
Province of KwaZulu-Natal

GAZETTE

LGKZNG15-2014-FEB

REGION: ALL

1) Application Number: APP0000790	2) Gazette Number: LGKZNG15-2014-FEB
3) Applicant: VILANE MP ID NO. 6012095666086 Association: KWANGWANASE TAXI ASSOCIATION	4) Applicant Address: PO BOX 494 KWANGWANASE 3973
5) Existing Licence Holder: NOT APPLICABLE ID NO. NOT APPLICABLE	6) Existing Licence Holder Address: NOT APPLICABLE
7) Type of application: NEW OPERATING LICENCE	8) Operating Licence Number: NOT AVAILABLE
9) Vehicle Type: MINIBUS	10) 1 x 14 (SEATED) + 0 (STANDING)
11) Region: UMKHANYAKUDE	
12.1	Route 00 CHARTER SERVICE From Mondlo Taxi Rank To Point within The Province Of KZN Only. No Picking Up or Setting Down Of Passengers En Route.



transport

Department:
Transport
Province of KwaZulu-Natal

GAZETTE

LGKZNG15-2014-FEB

REGION: ALL

- | | |
|--|--|
| 1) Application Number: APP0000791 | 2) Gazette Number: LGKZNG15-2014-FEB |
| 3) Applicant: BHEKANI WILFRED MHLONGO
ID NO. 5303255481080
Association: NAZARETH TAXI ASSOCIATION | 4) Applicant Address:
6 SITHOLE ROAD
NAZARETH
PINETOWN
3610 |
| 5) Existing Licence Holder: NOT APPLICABLE
ID NO. NOT APPLICABLE | 6) Existing Licence Holder Address:
NOT APPLICABLE |
| 7) Type of application: NEW OPERATING LICENCE | 8) Operating Licence Number: LKNKZN0116501 |
| 9) Vehicle Type: MINIBUS | 10) 1 x 15 (SEATED) + 0 (STANDING) |
| 11) Region: DURBAN WEST | |

- | | |
|------|---|
| 12.1 | <p>1. NAZARETH TO DURBAN
FORWARD ROUTE:
From Nazareth Into Wilson Drive, Right Into Ifafa Drive, Left Into Winston Churchill Drive, Right Into Caversham, Right Into The M13, Into The N3, Along The N3, Left Into An Off-Ramp To Berea Road North, Along Soldier's Way, Right Into Pine Street, Along Pine Street, And Proceed To The Taxi Rank Allocated By The Municipality.
RETURN ROUTE:
From An Approved Taxi Rank, Along The N3, Into The M13, Left Into An Off-Ramp To M7, Left Into Underwood Road, Left Into Caversham, Left Into Winston Churchill Drive, Right Into Frara Drive, Left Into Wilson Drive, And Proceed To Nazareth.</p> |
| 12.2 | <p>2. NAZARETH TO PINETOWN
FORWARD ROUTE:
From Nazareth, Into Wilson Drive, Left Into Acacia Road, Into Marian Ridge Drive, Right Into Caversham, Left Into Creak Street, Into Voortrekker Street, Right Into Marianhill Road, Right Into Forrester Road, Left Into Crompton Street, Left Into Dales Avenue, Into Pinetown Rank In The Vicinity Of Moodie, Hill And Anderson Road.
2.1 PINETOWN TO NAZARETH AND ISLAND VIA ASHLEY
RETURN ROUTE 1
From Pinetown Taxi Rank, Into Dales Avenue, Right Into Crompton Street, Right Into Forrest Road, Left Into Marianhill Road, Left Into Voortrekker Street, Into Promet School And Return Along Voortrekker Street, Left Into Marianhill Road, Left Into Richmond Road (M1), Left Into Seventh Avenue, Right Into Adams Road, Right Into Marian Ridge Drive, Left Into Holzner Road, Right Into Rudloff Road, And Proceed To Island.
RETURN ROUTE 2
From Pinetown Taxi Rank, Into Dales Avenue, Right Into Crompton Street, Into Caversham, Right Into Marian Ridge Drive, Left Into Azalea Road, Right Into James Herbert Road, Left Into Marian Ridge Drive, Left Into Holzner Road, Right Into Rudloff Road, Left Into Streicher Place, Left Into Pfanner Road, Right Into Sauter Drive, Right Into James Herbert Drive, Right Into Acacia Road, Into Wilson Road And Proceed To Nazareth.
RETURN ROUTE 3
From Pinetown Taxi Rank, Into Dales Avenue, Right Into Crompton Street, Into Caversham, Left Into Winston Churchill Drive, Right Into Merrifield Road, Left Into Jelico Street, Right Into Blenheim Road, Into Brent Road, Via Trafalgar Circle, Mosley Park, Back Along Brent Road, Into Blenheim Road, Left Into Jelico Street, Left Into Merrifield Road, Right Into Collins Road, Left Into Lester Road, Left Into Frara Drive, Right Into Wilson Drive, And Proceed To Nazareth.</p> |
| 12.3 | <p>3. NAZARETH TO WESTMEAD AND RETURN:
From Nazareth Into Wilson Drive, Left Into Acacia Road, Into Marian Ridge Drive, Right Into Adams Road, Left Into Seventh Avenue, Right Into Richmond Road (M1), Left Into Westmead Road, Right Into Circuit Road, Right Into Lark Road, Left Into Alexander Road, Left Into Tafford Road, Left Into Hillclimb Road, Right Into Monza Road, Right Into Monte Carlo Road, Right Into Leeukop Road, Right Into Goodwood Road, Into Hillclimb Road, Into Trafford Road, Left Into Gillits Road, Right Into Richmond Road, Left Into Seventh Avenue, Right Into Adams Road, Left Into Marian Ridge Drive, Into Acacia Road, Right Into Wilson Drive, And Proceed To Nazareth.</p> |



transport

Department:
Transport
Province of KwaZulu-Natal

GAZETTE

LGKZNG15-2014-FEB

REGION: ALL

12.4	<p>4. NAZARETH TO NEW GERMANY VIA PINESIDE AND RETURN: (AMENDMENTS) From Nazareth Into Wilson Drive, Left Into Frara Drive, Left Into Lester Road, Right Into Maritz Road, Right Into Caversham, Into Crompton Street - Right Into Old Main Road, Left Into Escom Road, Right Into Chalsea Avenue, Left Into Regent Street, Left Into Shepstone Road, Right Into Crompton Streetleft Into Shepstone Road, Right Into Regent Street, Right Into Chalsea Avenue, Left Into Escom Road, Right Into Old Main Road, Left Into Crompton Street - Into Caversham, Left Into Maritz Road, Left Into Lester Road, Right Into Frara Drive, Right Into Wilson Drive, Into Nazareth.</p>
12.5	<p>5. NAZARETH TO MONASTRY (ST. MARY'S HOSPITAL): (AMENDMENTS) FORWARD ROUTE: From Nazareth Along Mkhize Road, Into Wilson Drive, Left Into Acacia Road, Left Into James Herbert Road, Left To Sauter Drive, Right Into Rudloff Road, Left Into Holzner Road, Into Marianhill Road, Into Abbot Francis Road, And Proceed To St. Mary's Hospital. RETURN ROUTE: From St' Mary's Hospital, Along Abbot Road, Into Marianhill Road, Right Into Holzner Road, Right Into Rudloff Road, Left Into Sauter Drive, Right Into James Herbert Road, Right Into Acacia Road, Right Into Wilson Drive, Into Mkhize Road, And Proceed To Nazareth.</p>
12.6	<p>Route 00 CHARTER SERVICE From Mondlo Taxi Rank To Point within The Province Of KZN Only. No Picking Up or Setting Down Of Passengers En Route.</p>



transport

Department:
Transport
Province of KwaZulu-Natal

GAZETTE

LGKZNG15-2014-FEB

REGION: ALL

1) Application Number: APP0000793	2) Gazette Number: LGKZNG15-2014-FEB
3) Applicant: WINDI BERNARD NGWENYA ID NO. 5509045682080 Association: TSHELIMNYAMA MARRIANHILL TAXI ASS.	4) Applicant Address: P.O.BOX 4441 SHAYAMOYA ROAD 3610
5) Existing Licence Holder: NOT APPLICABLE ID NO. NOT APPLICABLE	6) Existing Licence Holder Address: NOT APPLICABLE
7) Type of application: NEW OPERATING LICENCE	8) Operating Licence Number: LKNKZN0124684
9) Vehicle Type: MINIBUS	10) 1 x 14 (SEATED) + 0 (STANDING)
11) Region: DURBAN WEST	
12.1	TSHELIMNYAMA TAXI ASSOCIATION ROUTE 11. FROM TSHELIMNYAMA TO PINETOWN, VIA EMMAUS MAWOSI: 1.1 Forward Route: From Tshelimnyama Taxi Rank turn left into Abbot Francis Road, then left into Richmond Road (M1). Drive along and then turn left into Alexander Road and left into Albert Road. Right turn into Westmead Road and left into Emmaus Road. Drive along the residential area at Emmaus to a designated pick-up point/ drop-off point and proceed along Emmaus Road, turn right into Westmead Road, then left into Richmond Road becoming Old Main Road (M31). Turn right into Anderson Street and proceed to Anderson Taxi Rank in Pinetown. 1.2 Return Route back to the starting point at Tshelimnyama: From Anderson Taxi Rank turn left into Anderson Street and left into Old Main Road (M31) becoming Richmond Road, drive backwards to all drop-off points using the forward route in reverse.
12.2	FROM TSHELIMNYAMA TO WESTMEAD: From Tshelimnyama Taxi Rank drive along as stated in route 1 above. Along Richmond Road M1 turn left into Swanfield Road, left again into Aubrey Road. Left into Gillits Road and then left into Westmead Taxi Stop and return along Gillits Road, turn right into Swanfield Road and right again into Richmond Road (M1). Drive backwards to the starting point using the forward route in reverse.
12.3	FROM TSHELIMNYAMA TO DURBAN, RANK NO. 107: Using the same route in 1 above turn left into Abbot Francis Road then left again into Richmond Road (M1), right turn into an on ramp to N3 Freeway towards Durban, drive along N3 and turn left into Berea Road North, right into Botanic Gardens, left into Berea Road and turn left into Lancers Road then right into Wills Road and left into Warwick Avenue and park in Rank No.107."3.1 Return Route: "From Rank 107 along Warwick Avenue and turn left into Cannongate Road, right joining an on ramp into N3 Freeway. Proceed along and turn left on an off ramp into Richmond Road (M1) and drive back to the starting point using the same forward route in reverse.



transport

Department:
Transport
Province of KwaZulu-Natal

GAZETTE

LGKZNG15-2014-FEB

REGION: ALL

- 12.4 CONDITIONS: "1. NB. ALL PASSENGERS WILL BE PICKED UP AND DROPPED OF IN AREAS DESIGNATED BY ETHEKWINI MUNICIPALITY FOR SUCH PURPOSES.
"2. NO PICK UP OF PASSENGERS WILL BE EFFECTED IN AREAS WHICH DO NOT FALL UNDER THE JURISDICTION OF THE ASSOCIATION SAVE PASSENGERS WHO ARE BEING CONVEYED DIRECTLY TO THE STARTING POINT.
"3). PASSENGERS MAY BE PICK UP AND SET DOWN ONLY AT DESIGNATED TAXI RANK OR TAXI STOPS, WHICH SHALL EXCLUDE BUS STOPS.
4). ENTRY OR RANKING ON PRIVATE PROPERTY IS NOT PERMITTED WITHOUT THE WRITTEN PERMISSION OF THE LANDLORD, A COPY OF WHICH MUST BE SUPPLIED TO THE BOARD.
5). WITHOUT HAVING ENTERED INTO AN AGREEMENT WITH OTHER OPERATORS ON A COMMON ROUTE, AS CONTEMPLATED BY SECTION 88(2) (B) OF ACT 22 OF 2000, THE PICKING UP OR SETTING OF PASSENGERS ON SUCH ROUTE IS NOT PERMITTED. A COPY OF SUCH AGREEMENT MUST BE SUPPLIED TO THE BOARD.
6). AT RANKS, WHETHER ON-STREET OR OFF-STREET, ONLY THE TAXIS THAT CAN BE ACCOMMODATED IN THE DEMARCATED AREA MAY OCCUPY THE RANK. EXCESS VEHICLES MUST HOLD ELSEWHERE.
"7. RANK PERMITS OR LETTERS OF AUTHORITY MUST BE "PRODUCED IN RESPECT OF ALL RANKS IN MUNICIPAL AREAS, IN PARTICULAR MAJOR TOWNS AND CITIES AND IN PARTICULAR INTER-PROVINCIAL DESTINATIONS.
"8. THE ALLOCATION OF ANY ROUTE OR PORTION OF A ROUTE IS SUBJECT TO THE CONDITION THAT IT HAS BEEN APPROVED AND ALLOCATED IN GOOD FAITH AND THAT SUCH ROUTE WILL BE INVALID SHOULD IT TRANSPIRE THAT THE ROUTE OR PORTION THEREOF WILL, OR HAS CAUSED CONFLICT DUE TO IT HAVING BEEN APPROVED BASED ON INCORRECT OR FALSE INFORMATION SUPPLIED TO THE BOARD OR AS A RESULT OF AN ERROR. IN SUCH INSTANCE THE OPERATING LICENCE MUST BE RETURNED TO THE BOARD FOR CORRECTION.
"9. THE VEHICLE MUST BE COVERED BY MOTOR VEHICLE INSURANCE AS WELL AS PERSONAL LIABILITY INSURANCE".
2, Estcourt - Empangeni, 2202EN2207XJ10050191, KZNBRCCLDY006010, NULL, ROUTE 11.
"ESCORT TO EMPANGENI From approved Taxi Rank in Estcourt in Alexandra Street, turn right into Harding Street, left into Albert Street, turn right into Drummond Road, left into R103 and left into R622, proceed toward Mooi river, turn left into R74, pass through Greytown, bypass Kranskop, bypass Sizabantu Maphumulo, passing through Stanger direct and turn left into R102, bypassing uThukela, Mandini, Gingindlovu and turn right into R66, to Empangeni, left into Turner Road, into Empangeni Rail Taxi Rank, offloading and turn into Main Road (R34), to Ok Taxi Rank, off loading and return to Main Road, into Empangeni Taxi Rank on Main



transport

Department:
Transport
Province of KwaZulu-Natal

GAZETTE

LGKZNG15-2014-FEB

REGION: ALL

1) Application Number: APP0000827	2) Gazette Number: LGKZNG15-2014-FEB
3) Applicant: MTHEMBU VA ID NO. 6105215897084 Association: KWA-MASHU TAXI OWNERS ASSOCIATION	4) Applicant Address: 113 ALBERT STREET 805 TEACHERS CENTRE DURBAN 4001
5) Existing Licence Holder: NOT APPLICABLE ID NO. NOT APPLICABLE	6) Existing Licence Holder Address: NOT APPLICABLE
7) Type of application: NEW OPERATING LICENCE	8) Operating Licence Number: LKNKZN017151
9) Vehicle Type: MIDIBUS	10) 1 x 14 (SEATED) + 0 (STANDING)
11) Region: GREATER NORTH	
12.1	<p>ROUTE 1.A Kwa-Mashu Township to Durban INWARDS From Kwa-Mashu taxi Rank to Durban Kwa-Mashu Taxi Rank, into Mandela Road, into Inanda Road, into Inanda Highway, right into N2, into Western Freeway (N3) along the Western Freeway (N3), left into Berea Road North, into Old Dutch Road, Alice Street, right into Grey Street, left into Commercial, left into Field Street to Soldier's Way Taxi Rank. ALTERNATIVELY: From Commercial Road, turn right into Gardner Street, right into Pine Street to Western Freeway. Outwards: From Durban back to Kwa-Mashu From Soldier's Way Taxi Rank, to Field Street, left into Leopold Street, to Cannongate Road, into Western Freeway (N3), into N2, Inanda Road Off-ramp, Inanda Highway, Mandela Road.</p>



transport

Department:
Transport
Province of KwaZulu-Natal

GAZETTE

LGKZNG15-2014-FEB

REGION: ALL

12.2	<p>Route 2.A From KwaMashu Sections C,D,& B,K & J and L & M to Durban 2.1 C, D & B: Ububane Road, right into Isigwegwe Road, into Isipingo Road, left into Amanzimtoti Road, left into Mandela Road, into Inanda Road, into Inanda Highway, right into N2, into Western Freeway (N3) along Western Freeway (N3), left to Berea Road North, Old Dutch Road, Alice Street, right into Grey Street, left into Commercial, left into Field to Soldier's Way Taxi Rank. ALTERNATIVELY: From Commercial Road, right into Gardner Street, right into Pine Street into Western Freeway. ALTERNATIVELY: Mandela Road, M25, N2, into Western Freeway (N3). 2.2 K & J Nkonjane Road, left into Sigwaca Road, right into Phothwe Road, right into Mpangele Road, left into Mcaka Road, left into Mkhawane Road, right into Nyala Road, into Undlondlo Road, right into Mandela Road, Inanda Road, into Inanda Highway, right into N2 into Western Freeway (N3) East bound, along to Western Freeway (N3), left to Berea Road North, into Old Dutch Road, Alice Street, right into Grey Street, left into Commercial, left into Field, to Soldier's Way Taxi Rank. ALTERNATIVELY: From Commercial Road, right into Gardner Street, right into Pine Street to Western Freeway. ALTERNATIVELY: Mandela Road, M25, N2, into Western Freeway (N3). 2.3. L & M: Bhejane Road, right into Hlobane Road, left into Luthuli Road, right into Zulu Road, left into Ntombela Road, right into Mandela Road, into Inanda Road, into Inanda Highway, right into N2 Western Freeway (N3) East Bound, along to Western Freeway (N3), left to Berea Road, into Old Dutch Road, Alice Street, right into Grey Street, left into Commercial, left into Field Street, to Soldier's Way Taxi Rank. ALTERNATIVELY: From Commercial Road, right into Gardner Street, right into Pine Street to Western Freeway. ALTERNATIVELY: Mandela Road, M25, N2, into Western Freeway (N3). ALTERNATIVELY: Nyala Road, left into Phithi, into Mdoni Road, Nyala, into Mbondwe Road, right into Sibisi Road, into Mkhwanazi Road, left into Makhathini Road, left into Mlangeni Road, left into Ntombela Road into Inanda Road, into Inanda Highway, right into N2 into Western Freeway (N3) East Bound, along to Western Freeway (N3), left to Berea Road North, into Old Dutch Road, Alice Street, right into Grey Street, left into Commercial, left into Field Street, to Soldier's Way Taxi Rank. ALTERNATIVELY: From Commercial Road, right into Gardner Street, right into Pine Street to Western Freeway. ALTE</p>
12.3	<p>Route 7.A Kwa-Mashu Taxi Rank to Point</p> <p>Inwards: From Kwa-Mashu Taxi Rank into Mandela Road, into M25 into North Coast Road, into Umgeni Road, left into Argyle Road, right into Brickhill Road, into Point Road, direct and return.</p> <p>Outwards: From Point Road, right into Bay terrace Road, right into Stanger Street, into Argyle Road, into Umgeni Road, into M25, left into Mandela Road, into Kwa-Mashu Taxi Rank.</p>



transport

Department:
Transport
Province of KwaZulu-Natal

GAZETTE

LGKZNG21-2014-
NOV

REGION: ALL

- | | |
|--|--|
| 1) Application Number: APP0026560 | 2) Gazette Number: LGKZNG21-2014-NOV |
| 3) Applicant: S DLAMINI
ID NO. 5212165788080
Association: KWANDENGEZI TAXI OWNERS ASSOCIATION | 4) Applicant Address:
P.O BOX 2514
PINETOWN
3600 |
| 5) Existing Licence Holder: NOT APPLICABLE
ID NO. NOT APPLICABLE | 6) Existing Licence Holder Address:
NOT APPLICABLE |
| 7) Type of application: NEW OPERATING LICENCE | 8) Operating Licence Number: NOT AVAILABLE |
| 9) Vehicle Type: MINIBUS | 10) 1 x 15 (SEATED) + 0 (STANDING) |
| 11) Region: DURBAN WEST | |

- | | |
|------|--|
| 12.1 | <p>1. KWANDENGEZI TO PINETOWN AND RETURN</p> <p>1.1 From Kwandengezi Taxi Rank in Tom-Tom Road, right into and Along Old Richmond Road (MR518 which becomes MR468), turn Left into the M1, proceed into and along Richmond Road, into Westmead and back into Richmond Road, into and along Old Main Road, turn right into Anderson Street Taxi Rank in Pinetown, and return to Kwandengezi Taxi Rank generally Along the same route in the opposite direction.</p> <p>1.2 Kwandengezi to New Germany and return: From Kwandengezi Taxi Rank in Tom-Tom Road, right into and along Old Richmond Road, turn left into the M1, proceed into and along Richmond Road, into and along Old Main Road, into Crompton Street, into Shepstone Road (M32), into Eston Road and proceed to The Anderson Street Taxi Rank along Crompton Street, Lauth Road, Glenugie Road, Old Main Road into Anderson Street and return to Kwandengezi Taxi Rank generally along the same Route in the opposite direction.</p> |
| 12.2 | <p>2. KWANDENGEZI TO DURBAN AND RETURN.</p> <p>2.1 FROM KWANDENGEZI TAXI RANK IN TOM-TOM ROAD, RIGHT INTO AND ALONG OLD MAIN ROAD, INTO THE M1 WHICH BEBOMCES HIGGINSON HIGHWAY IN AN EASTERLY DIRECTION AND PROCEED INTO GRIMSBY ROAD, INTO SOUTH COAST ROAD, INTO M7, INTO UMBILO ROAD, INTO WARWICK AVENUE, INTO ALICE STREET, LEFT INTO LEOPOLD STREET AND PROCEED TO CANNONGATE TAXI RANK, AND RETURN TO KWANDE-NGEZI TAXI RANK GENERALLY ALONG THE SAME ROOUTE IN THE OPPOSITE DIRECTION.</p> <p>2.2 FROM KWANDENGEZI TAXI RANK IN TOM-TOM ROAD, RIGHT INTO AND ALONG OLD RICHMOND ROAD (MR518 WHICH BECOMES MR468), TURN LEFT INTO M1, PROCEED INTO AND ALONG RICHMOND ROAD TO THE ON-RAMP TO THE N3, TURN RIGHT ONTO THE N3 AND PROCEED ALONG THE WESTERN FREEWAY (EAST) INTO OLD DUTCH ROAD, INTO ALICE STREET, INTO SOLDIERS' WAY, RIGHT INTO QUEEN STREET, INTO PINE STREET, INTO RUSSEL STREET, LEFT INTO LEOPOLD STREET AND PROCEED TO CANNONGATE TAXI RANK, AND RETURN TO KWANDE-NGEZI TAXI RANK GENERALLY ALONG THE SAME ROUTE IN THE OPPOSITE DIRECTION.</p> |
| 12.3 | <p>CONDITIONS: 1. Passengers may be picked up and /or set down only at designated taxi ranks or stops, which shall exclude Bus Stops. 2. On the inbound trip to Durban, no passengers may be picked up en route from entering Higginson Highway or the N3, until reaching the Cannon gate Taxi Rank. 3. On the return trip to Kwandengezi, no passengers may be set down until reaching Old Richmond Road (route 2.1.) or Richmond Road (route 2.2). 4. Entry or ranking on private property is not permitted without the written permission of the landlord, a copy of which must be supplied to the Board. 5. Without having entered into an agreement with other operators on a common route, as contemplated by Section ** (2) (b) of Act 22 of 2000, the picking up or setting down of passengers on such route is not permitted. A copy of such agreement must be supplied to the Board.</p> |



transport

Department:
Transport
Province of KwaZulu-Natal

GAZETTE

LGKZNG22-2014-
NOV

REGION: ALL

1) Application Number: APP0026576	2) Gazette Number: LGKZNG22-2014-NOV
3) Applicant: SOL AND SI SOL AND SI TRANSPORT AND TOURS ID NO. 2006/126182/23 Association: NOT AVAILABLE	4) Applicant Address: PO BOX 51392 ESTCOURT KWAZULU-NATAL 3310
5) Existing Licence Holder: NOT APPLICABLE ID NO. NOT APPLICABLE	6) Existing Licence Holder Address: NOT APPLICABLE
7) Type of application: NEW OPERATING LICENCE	8) Operating Licence Number: NOT AVAILABLE
9) Vehicle Type: MINIBUS	10) 1 x 13 (SEATED) + 0 (STANDING)
11) Region: UTHUKELA	
12.1	start from the 6th avenue drive straight and turn into 4th avenue pick up at 24th -4th avenue and turn left into 3rd avenue pick up at number 19- 3rd avenue . about 500m along 3rd avenue turn right and join 2nd avenue . about 50m along 2nd avenue turn left at the stop street and join canna avenue about 50m turn right and join hibiscus avenue pick up at no 37 hibiscus avenue .drive along hibiscus about 100m turn right into carnation crescent pick up at no 54 carnation crescent ,go back to hibiscus avenue back to canna avenue .drive about 2km along canna avenue pass the forderville hall turn right to outspan road about 200m,turn right into aster road pick up at no 8 aster road .make a u turn to go and join outspan road turn right about 1.5km get to the robots turn right into harding street. cross alexander street robots at albets street robots turn right and pick up at superama supermarket. drive along albert street about 2.5km pass mortimer toyota dealer and turn left into subway road about 500m turn right into aloe street pass fire fighting station and pick up up at no 55 aloe street. turn back to jion ntabamhlophe road pass garry motors garage about 11 km out of estcourt to wembezi township .pick up along the main r oad in wembezi go to join ntabamhlophe road on the other side of wembezi pick up pass c section coming back towards estcourt to join loskop road via the n3 freeway off ramp or via ennerdale road .go to draycott pick up at cortina road inside draycott main road pass ediphini to kwalomotha and back to loskopmain road . go inside loskop pick up at motel also at canteen pass gorton to moyeni pick up at bonokuhle and join r600 turn left to go to drakensburg sun resort. through moyeni or via thokozisa. we return the same routes for drop off points.



transport

Department:
Transport
Province of KwaZulu-Natal

GAZETTE

LGKZNG22-2014-
NOV

REGION: ALL

- | | |
|---|---|
| 1) Application Number: APP0026574 | 2) Gazette Number: LGKZNG22-2014-NOV |
| 3) Applicant: SOL AND SI SOL AND SI TRANSPORT AND TOURS
ID NO. 2006/126182/23
Association: NOT AVAILABLE | 4) Applicant Address:
P.O.BOX 51392
ESTCOURT
3310 |
| 5) Existing Licence Holder: NOT APPLICABLE
ID NO. NOT APPLICABLE | 6) Existing Licence Holder Address:
NOT APPLICABLE |
| 7) Type of application: NEW OPERATING LICENCE | 8) Operating Licence Number: NOT AVAILABLE |
| 9) Vehicle Type: MINIBUS | 10) 1 x 14 (SEATED) + 0 (STANDING) |
| 11) Region: UTHUKELA | |

- 12.1** start from 6th avenue drive straight and turn into 4th avenue pick up at 24th -4th avenue and turn left into 3rd avenue pick at number 19-3rd avenue. about 500m along 3rd avenue turn right and join 2nd avenue. about 50 m along 2nd avenue turn left at the stop street and join canna avenue about 50m turn right an join hibiscus avenue pick up a 37 hibiscus avenue. drive along hibiscus about 100m turn right into carnation crescent pick up at no54 carnation crescent, go back hibiscus avenue back to canna avenue. drive about 2 km along canna avenue pass the fordeville hall then turn right to outspan road about 2mm m, turn right into aster road pick up at 8 aster road. make a u turn to go and join outspan road turn right about 1.5km get to the robot turn right to go into harding street. cross alexander street robots at albert street robot turn right and pick up at superama supermarket. drive along albert street about 2.5 km pass Mortimer Toyota dealer and turn left into subway road about 500 m turn right into aloe street pass fire fighting station and pick up atno55 aloe street. turn back to join ntabamhlophe road pass gerrys motors garage about 11km out of estcourt to wembezi township. pick up along the main road in wembezi go join ntabamhlophe road and on the other side of wembezi pick up pass c section coming towards estcourt to join Loskop road via the n3 freeway offramp or via ennersdale road. go to draycott pick up at Cortina road insibe draycott main road pass ediphini yo kwa lomotha abd back to Loskop main road. go inside Loskop pick up at motel also at canteen pass gorton to moyeni pick at bonokuhle and join r600 turn left to go to drakensburg sun resort. through moyen or via thokozisa.we return the same routs for drop off pont



transport

Department:
Transport
Province of KwaZulu-Natal

GAZETTE

LGKZNG22-2014-
NOV

REGION: ALL

- | | |
|---|---|
| <p>1) Application Number: APP0026600</p> <p>3) Applicant: VP DUBE
ID NO. 6406295562089
Association: MAHLABATHINI-ULUNDI TRANS. ASSOCIATION</p> <p>5) Existing Licence Holder: NOT APPLICABLE
ID NO. NOT APPLICABLE</p> <p>7) Type of application: INCREASE CARRYING CAPACITY</p> <p>9) Vehicle Type: MINIBUS</p> <p>11) Region: ZULULAND</p> | <p>2) Gazette Number: LGKZNG22-2014-NOV</p> <p>4) Applicant Address:
P.O BOX 7394
ULUNDI
3838</p> <p>6) Existing Licence Holder Address:
NOT APPLICABLE</p> <p>8) Operating Licence Number: LKNKZN0121807</p> <p>10) 1 x 15 (SEATED) + 0 (STANDING)</p> |
|---|---|

12.1	<p>ROUTE 1. ULUNDI TO EMPANGENI</p> <p>From Ulundi Plaza Taxi Rank join Princess Magogo Road and proceed to Kind Dinizulu Highway (R66) and join R34 and turn into Biyela Street to Ok Taxi Rank, offloading and loading , rejoin R34 to Maxwell Old Taxi Rank load and off-load. Return to Ulundi Plaza Taxi Rank using the same route.</p>
12.2	<p>ROUTE 2. ULUNDI TO MELMOTH</p> <p>From Ulundi Plaza Taxi Rank join Princess Magogo Road and proceed to Kind Dinizulu Highway (R66) and join R34, turn left to Melmoth, turn left into Victoria Street into Melmoth Taxi Rank. Return to Ulundi Plaza Taxi Rank using the same route</p>
12.3	<p>ROUTE 3. ULUNDI TO VRYHEID</p> <p>From Ulundi Plaza Taxi Rank join Princess Magogo Road and proceed to Kind Dinizulu Highway (R66). Turn left into R34 and proceed along the road into Vryheid and join Church Street into Vryheid Plaza Taxi Rank, off-load and load. Proceed to Stretch Crescent Street direct to the Railway Station Taxi Rank. Return to Ulundi Plaza Taxi Rank using the same route.</p>
12.4	<p>ROUTE 4. ULUNDI TO NONGOMA</p> <p>From Ulundi Plaza Taxi Rank join Princess Magogo Road and proceed to Kind Dinizulu Highway, turn right into R66 and proceed to Nongoma, off-load and load. Return to Ulundi Plaza Taxi Rank using the same route.</p>
12.5	<p>ROUTE 5. ULUNDI TO DURBAN</p> <p>From Ulundi Plaza Taxi Rank join Princess Magogo Road and join R66, proceed left along R66 until joining Dokodweni Ram Plaza straight into N3. Proceed along N3 until Durban, turn left into Alice Street and off-load and turn right Umngeni Road (R102) and turn right into Osborne Taxi Rank (Durban Station) off-load and load, proceed with Stamford Hill Road and turn right into Argyle Street (M4) North Coast, turn left into Umhlanga Ridge into N2 North or proceed with M4 North and join N2 North at Ballito junction. Return to Ulundi Plaza Taxi Rank using the same route.</p>
12.6	<p>ROUTE 6. ULUNDI TO MANDINI</p> <p>From Ulundi Plaza Taxi Rank join Princess Magogo Road and join R66, proceed until joining R102 and turn right passing Gingindlovu, turn right into Mandini Road and proceed to Mandini Plaza Taxi Rank. Return to Ulundi Plaza Taxi Rank using the same route.</p>



transport

Department:
Transport
Province of KwaZulu-Natal

GAZETTE

LGKZNG22-2014-
NOV

REGION: ALL

12.7	<p>ROUTE 7. ULUNDI TO JOHANNESBURG</p> <p>From Ulundi Plaza Taxi Rank join Princess Magogo Road and join R66 South, proceed and join R34 North, join N11 North to R23 passing Volkrust and join N3 North and turn left into Vosloorus Taxi Rank, offload and rejoin N3 North. Join M1 North into M2 East turning into Rissik Street proceed and turn right into DeVilliers Street and turn left into Wanderers Street, Park City Taxi Rank, off-load and load. Return to Ulundi Plaza Taxi Rank using the same route.</p>
12.8	<p>ROUTE 8. ULUNDI TO NKANDLA</p> <p>From Ulundi Plaza Taxi Rank join Princess Magogo Road and join R66 South and join R68 North. Turn left into Nkandla Road and proceed to Nkandla Taxi Rank, off-load and load. Return to Ulundi Plaza Taxi Rank using the same route.</p>
12.9	<p>ROUTE 9. ULUNDI TO NQUTHU VAI BABANANGO</p> <p>From Ulundi Plaza Taxi Rank join Princess Magogo Road and join R66 South and join R68 to Babanango, off-load at Babanango Taxi Rank. Proceed along R68 to Nquthu Taxi Rank, off-load and load. Return back to Ulundi Plaza Taxi Rank using the same route.</p>



transport

Department:
Transport
Province of KwaZulu-Natal

GAZETTE

LGKZNG22-2014-
NOV

REGION: ALL

- | | |
|---|--|
| <p>1) Application Number: APP0026573</p> <p>3) Applicant: GUMEDE TA
ID NO. 4709040171086
Association: MTWALUME TAXI ASSOCIATION</p> <p>5) Existing Licence Holder: NOT APPLICABLE
ID NO. NOT APPLICABLE</p> <p>7) Type of application: NEW OPERATING LICENCE</p> <p>9) Vehicle Type: MINIBUS</p> <p>11) Region: UGU-OGWINI</p> | <p>2) Gazette Number: LGKZNG22-2014-NOV</p> <p>4) Applicant Address:
PO BOX54707
HIBBERDENE
4220</p> <p>6) Existing Licence Holder Address:
NOT APPLICABLE</p> <p>8) Operating Licence Number: NOT AVAILABLE</p> <p>10) 1 x 15 (SEATED) + 0 (STANDING)</p> |
|---|--|

- | | |
|-------------|---|
| <p>12.1</p> | <p>1.2</p> <p>FROM MTWALUME TAXI RANK TO PORT SHEPSTONE</p> <p>ALONG OLD MAIN ROAD PORT SHEPSTONE AND HIBBERDENE TURN LEFT INTO HIBBERDENE SPAR TAXI RANK DROP AND PICK UP THEN TURN LEFT INTO PORT SHEPSTONE OLD MAIN ROAD ALONG RIGHT TURN INTO BAISLY STREET RIGHT TURN INTO CONNOR STREET ALONG LEFT TURN INTO REYNOLD STREET ALONG LEFT TURN INTO NELSON MANDELA AVENUE ALONG RIGHT TURN INTO PORT SHEPSTONE TAXI RANK.</p> <p>-OR-</p> <p>ALONG OLD MAIN ROAD, RIGHT TURN INTO ANGLICAN CHURCH ROAD ALONG LEFT TURN INTO NELSON MANDELA AVENUE ALONG RIGHT TURN INTO PORT SHEPSTONE TAXI RANK OR ALONG MARBURGH ROAD INTO FACTORIES DROP AND PICK BACK INTO PORT SHEPSTONETAXI RANK.</p> |
| <p>12.2</p> | <p>1.3</p> <p>FROM MTWALUME TAXI RANK TO UMZINTO</p> <p>ALONG OLD MAIN ROAD UMZINTO RIGHT TURN INTO MTWALUME STATION NO.79, LEFT TURN INTO N2 FREEWAY LEFT TURN INTO IFABA BEACH NO.84 DROP AND PICK UP BACK TO N2 FREEWAY ALONG LEFT TURN INTO PARK RYNIE UMZINTO 104 ALONG WEST OF PARK RYNIE TO UMZINTO, RIGHT TURN INTO UMZINTO ALONG LEFT TURN INTO UMZINTO TAXI RANK.</p> <p>-OR-</p> <p>FROM MTWALUME TAXI RANK</p> <p>LEFT TURN INTO UMZINTO OLD MAIN ROAD ALONG LEFT TURN INTO ESPERANZA MAIN ROAD TO UMZINTO ALONG RIGHT INTO UMZINTO MAIN ROAD ALONG RIGHT TURN INTO UMZINTO TAXI RANK OR RIGHT TURN INTO PARK RYNIE OLD MAIN ROAD ALONG SCOTTBURGH HOSPITAL RIGHT TURN INTO SCOTTBURGH HOSPITAL RIGHT TURN INTO SCOTTBURGH TAXI RANK DROP OFF OR ALONG PENNINGTON DROP OFF RENISHAW STATION BACK TO UMZINTO TAXI RANK.</p> <p>RETURN JOURNEY</p> <p>ALONG MAIN ROAD UMZINTO LEFT TURN INTO PARK RYNIE ROAD RIGHT TURN INTO N2 FREEWAY ALONG LEFT TURN INTO IFABA BEACH 84 DROP BACK INTO N2 FREEWAY LEFT TURN INTO UMZUMBE RIGHT TURN ALONG MTWALUME 79 LEFT TURN INTO PORT SHEPSTONE OLD MAIN ROAD ALONG RIGHT TURN INTO MTWALUME TAXI RANK.</p> <p>-OR-</p> <p>RETURN FROM UMZINTO TAXI RANK ALONG MAIN ROAD RIGHT TURN INTO HIBBERDENE OLD MAIN ROAD ALONG RIGHT TURNS MTWALUME TAXI RANK.</p> |



transport

Department:
Transport
Province of KwaZulu-Natal

GAZETTE

LGKZNG22-2014-
NOV

REGION: ALL

12.3	<p>1.4 LOCAL ROUTES</p> <p>ALONG MTWALUME TAXI RANK TO HIBBERDENE LEFT TURN INTO UMZINTO OLD MAIN ROAD, RIGHT TURN INTO MTWALUME STATION 79 RIGHT TURN INTO N2 FREEWAY ALONG LEFT TURN INTO HIBBERDENE SPAR TAXI RANK.</p>
12.4	<p>1.7 FROM MTWALUME TAXI RANK TO UNZUMBE</p> <p>ALONG ISIPOFU ROAD P73 ALONG LEFT TURN INTO PEAKSTONE D895, ALONG LEFT TURN MSWILILI D946, ALONG RETURN FROM KWHLONGWA STORE STORE PICK AND DROP BACK TO MORRISONS CLINIC TAXI RANK D949 LEFT TURN INTO ETSHENI D950 PICK AND DROP ALONG KWHLONGWA TRIBAL AUTHORITY TO HIBBERDENE.</p> <p>-OR-</p> <p>ALONG KWHLONGWA TRIBAL AUTHORITY ROAD RIGHT TURN INTO PORT SHEPSTONE OLD MAIN ROAD RIGHT TURN INTO BAISLY STREET ALONG LEFT TURN INTO CONNOR STREET ALONG RIGHT TURN TO REYNOLD STREET ALONG LEFT TURN TO PORT SHEPSTONE TAXI RANK.</p> <p>RETURN JOURNEY</p> <p>USE THE SAME ROUTES AS ABOVE. ALL LOCAL ROUTES DROP AND PICK UPS.</p>
12.5	<p>1. FORWARD JOURNEY :MTWALUME TO DURBAN</p> <p>FROM MTWALUME TAXI RANK, TURTON, ALONG ISIPOFU ROAD UP TO THE N2 ALONG THE N2, INTO M4 (ALBERT LUTHULI FREEWAY), LEFT INTO MOORE ROAD OFF-RAMP, RIGHT INTO WARWICK AVENUE, LEFT INTO ETNA LANE AND PROCEED TO AN APPROVED TAXI RANK AT THE CORNER OF CANONGATE ROAD AND WARWICK AVENUE AND RETURN AS PER 1.1.</p> <p>RETURN JOURNEY</p> <p>1.1. FROM AN APPROVED TAXI RANK AT THE CORNER OF WARWICK AVENUE AND CAONGATE ROAD, LEFT INTO WARWICK AVENUE, RIGHT INTO ALICE STREET, RIGHT INTO MARKET ROAD, LEFT INTO MOORE ROAD, INTO M4 (ALBERT LUTHULI FREEWAY) ALONG THE M4, INTO THE M2 AND PROCEED AS DESCRIBED IN 1, TO THE MTWALUME TAXI RANK.</p>
12.6	<p>2. FROM MTWALUME TAXI RANK TO PORT SHEPSTONE</p> <p>FORWARD JOURNEY</p> <p>FROM MTWALUME TAXI RANK, ALONG ISIPOFU ROAD TO OLD MAIN ROAD (PORT SHEPSTONE AND HIBBERDENE) LEFT INTO HIBBERDENE SPAR TAXI RANK (DROP AND PICK UP) LEFT INTO PORT SHEPSTONE OLD MAIN ROAD, TURN RIGHT INTO BAISLY STREET, RIGHT INTO CONNOR STREET, LEFT INTO REYNOLD STREET, LEFT INTO NELSON MANDELA AVENUE, RIGHT INTO PORT SHEPSTONE TAXI RANK.</p> <p>OR</p> <p>ALONG MAIN ROAD, RIGHT INTO ANGLICAN CHURCH ROAD, LEFT INTO NELSON MANDELA AVENUE, RIGHT INTO PORT SHEPSTONE TAXI RANK.</p> <p>OR</p> <p>ALONG MARBURGH ROAD INTO INDUSTRIAL AREA, DROP AND PICK AND RETURN INTO PORT SHEPSTONE TAXI RANK ALONG THE SAME ROUTE.</p> <p>RETURN JOURNEY</p> <p>ALONG NELSON MANDELA AVENUE RIGHT INTO REYNOLD STREET, LEFT INTO ACKEN STREET LEFT INTO DURBAN OLD MAIN ROAD TO HIBBERDENE AND INTO ISIPOFU OLD MAIN ROAD TO UMZUMBE MAGISTERIAL DISTRICT COURT AT TURTON INTO MTWALUME TAXI RANK.</p> <p>OR</p> <p>LEFT INTO ISIPOFU ROAD TO MABHELENI SHAYA MOYA TAXI RANK, DROP AND PICK UP, AND RETURN TO MTWALUME TAXI RANK.</p> <p>OR</p> <p>FROM MTWALUME TAXI RANK ALONG KWHLONGWA TRIBAL AUTHORITY ROAD, RIGHT INTO PORT SHEPSTONE OLD MAIN ROAD, RIGHT INTO BAISLY STREET, LEFT INTO CONNOR STREET ALONG RIGHT INTO REYNOLD STREET INTO PORT SHEPSTONE TAXI RANK AND RETURN ALONG SAME ROUTE INTO REVERSE.</p>



transport

Department:
Transport
Province of KwaZulu-Natal

GAZETTE

LGKZNG22-2014-
NOV

REGION: ALL

- 12.7 FROM MTWALUME TAXI RANK TO UMZINTO
FORWARD
FROM MTWALUME TAXI RANK ALONG ISIPOFU OLD MAIN ROAD TO UMZINTO, RIGHT INTO MTWALUME STATION, NO 79, LEFT INTO N2 FREEWAY, LEFT INTO IFABA BEACH, NO R84 (DROP AND PICK UP) AND RETURN TO N2 FREEWAY, ALONG N2, LEFT INTO PARK RYNIE AND PROCEED TO UMZINTO ALONG R104 WEST, RIGHT INTO UMZINTO AND PROCEED TO UMZINTO TAXI RANK.
OR
FROM MTWALUME TAXI RANK
LEFT INTO AND ALONG UMZINTO OLD MAIN ROAD, LEFT INTO ESPERANZA MAIN ROAD TO UMZINTO, RIGHT INTO UMZINTO MAIN ROAD AND PROCEED RIGHT INTO UMZINTO TAXI RANK.
OR
RIGHT INTO PARK RYNIE OLD MAIN ROAD AND PROCEED TO SCOTTBURGH HOSPITAL, RIGHT TURN INTO SCOTTBURGH TAXI RANK, DROP OFF, AND PROCEED ALONG THE SAME ROUTE TO UMZINTO.
RETURN JOURNEY:
ALONG MAIN ROAD, R104 FROM UMZINTO, LEFT INTO PARK RYNIE ROAD RIGHT INTO N2 FREEWAY, LEFT INTO IFABA BEACH, R84 DROP AND RETURN INTO N2 FREEWAY, LEFT INTO UMZUMBE RIGHT TURN ALONG MTWALUME WEST SIDE OF MTWALUME R79 LEFT INTO PORT SHESPTONE OLD MAIN ROAD ALONG ISIPOFU ROAD, RIGHT INTO MTWALUME TAXI RANK.
OR
RETURN FROM UMZINTO TAXI RANK ALONG MAIN ROAD RIGHT TURN INTO HIBBERDENE OLD MAIN RIGHT INTO MTWALUME TAXI RANK.



transport

Department:
Transport
Province of KwaZulu-Natal

GAZETTE

LGKZNG22-2014-
NOV

REGION: ALL

1) Application Number: APP0026575	2) Gazette Number: LGKZNG22-2014-NOV
3) Applicant: BA ZWANE ID NO. 5912020272085 Association: VULAMEHLO TAXI OWNERS ASSOCIATION	4) Applicant Address: PO BOX67612 SCOTTZBURG 4180
5) Existing Licence Holder: MP ZWANE ID NO. 5803155940085	6) Existing Licence Holder Address: P.O.BOX 67612 SCOTTGURGH KWAZULU-NATAL KWA-ZULU NATAL 4180
7) Type of application: DECEASED TRANSFER	8) Operating Licence Number: LKNKZN0117363
9) Vehicle Type: NOT AVAILABLE	10) 1 x 15 (SEATED) + 0 (STANDING)
11) Region: UGU-OGWINI	
12.1	<p>ROUTE : 2 DUDUDU TO DURBAN</p> <p>From Dududu Taxi Rank pick-up passengers from all main such as D1112 and other unmarked roads, then drive along Road Number P77 becoming P77/ 0 which becomes P197/3 turn right into Road Number P78 then left into N2 Freeway towards North and drive along as stated in Route1 above. Alternatively, along P197/3 turn right into P188 then left into N2 Freeway North and proceed as stated in route 1 above.</p> <p>REVERSE ROUTE:</p> <p>From number 68A in Durban drive backwards as stated above route 1 then along N2 Freeway either turn right into Road Number P188 or take an off ramp at Umkomaas and join Road Number P78 towards the left then drive back to the starting point using the same forward route.</p>



transport

Department:
Transport
Province of KwaZulu-Natal

GAZETTE

LGKZNG22-2014-
NOV

REGION: ALL

1) Application Number: APP0026579	2) Gazette Number: LGKZNG22-2014-NOV
3) Applicant: SI MKHWANAZI ID NO. 7902040537086 Association: LINDELANI TAXI ASSOCIATION	4) Applicant Address: F1443 NTUZUMA T/SHIP DURBAN KWAZUNATAL 4306
5) Existing Licence Holder: DS MKHWANAZI ID NO. 7001085280080	6) Existing Licence Holder Address: N97 UBANGALALA RD KWA MASHU, DURBAN KWAZULU NATAL KWA-ZULU NATAL 4360
7) Type of application: NORMAL TRANSFER	8) Operating Licence Number: LKNKZN0143412
9) Vehicle Type: NOT AVAILABLE	10) 1 x 12 (SEATED) + 0 (STANDING)
11) Region: GREATER NORTH	
12.1	<p>LINDELANI TO UMHLANGA FORWARD ROUTE 5 ALONG THE ROUTES DISCRIBED IN (A, B OR C) ABOVE, INTO NEWLANDE EXPRESS WAY, LEFT INTO MPANGELE ROAD, ALONG MPANGELE ROAD, LEFT INTO MALANDELA ROAD, ALONG MALANDELA ROAD, RIGHT INTO THE ON-RAMP TO KWAMASHU HIGHWAY (M25), ALONG M25 INTO R102, LEFT INTO RINALDO ROAD, LEFT INTO UMHLANGA ROCKS DRIVE (M12), INTO LIGHTHOUSE ROAD TO AN APPROVED TAXI RANK ON TANAGER WAY.</p> <p>ALTERNATIVE ROUTE KWAMASHU HIGHWAY (M25), LEFT INTO THE ON-RAMP TO THE NATIONAL ROUTE (N2), ALONG THE N2, LEFT INTO THE OFF-RAMP TO M41, RIGHT ITNO M41, ALONG M41, LEFT INTO UMHLANGA ROCKS DRIVE OFF-RAMP, TURN LEFT INTO UMHLANGA ROCKS DRIVE, ALONG UMHLANGA ROCKS DRIVE, TURN RIGHT INTO LIGHTHOUSE ROAD, LEFT INTO TANAGER WAY AND PROCEED TO THE END POINT ON TANAGER WAY DIRECT AND RETURN ALONG THE SAME ROUTE IN REVERSE.</p>
12.2	<p>FORWARD ROUTE</p> <p>5. LINDELANI TO UMHLANGA 5.1. From Lindelani Taxi Rank, along the routes described in above, into Newlands Express Way, left into Mpangele Road, along Mpangele Road, left into Malandela Road, along Malandela Road, right into the on-ramp to KwaMashu Highway (M25), along M25 into R102, left into Rinaldo Road, left into Umhlanga Rocks Drive, along Umhlanga Rocks Drive (M12), into Lighthouse Road, left into Tanager Way and proceed to an approved Taxi Rank on Tanager Way direct and return along the same route in reverse .</p> <p>ALTERNATE 2</p> <p>5.2. KwaMashu Highway (M25), left into the on-ramp to the National Route (N2), along the N2, left into the off-ramp to M41, right into M41, along M41, left into Umhlanga Rocks Drive off-ramp, turn left into Umhlanga Rocks Drive, along Umhlanga Rocks Drive, turn right into Lighthouse Road, left into Tanager Way and proceed to the approved Taxi Rank on Tanager Way direct and return along the same route in reverse.</p>
12.3	<p>LINDELANI TO PINETOWN FORWARD ROUTE 3 2.1 INANDA ROAD (M21), INTO INANDA HIGHWAY , BACK INTO INANDA ROAD (M21), RIGHT INTO THE ON-RAMP TO THE N2, RIGHT INTO UMGENI ROAD (M19), ALONG M19,, TURN RIGHT INTO BLAIR ATHOLL ROAD (M32), INTO SHEPSTONE ROAD (M32), OR LEFT INTO CHELSEA AVENUE. LEFT INTO ESCOM ROAD, RIGHT INTO ST. JOHN'S AVENUE, RIGHT INTO OLD MAIN ROAD, LEFT INTO CROMPTON ROAD, RIGHT INTO HILL STREET AND PROCEED TO THE END POINT DIRECT AND RETURN.</p> <p>2.2 ALONG THE ABOVE ROUTES, INTO OLD MAIN ROAD, INTO RICHMOND ROAD, RIGHT INTO ALEXANDER ROAD, LEFT INTO ALBERT STREET, RIGHT INTO MALCOLM ROAD, RIGHT INTO CIRCUIT ROAD, INTO KYALAMI ROAD, RIGHT INTO HILLCLIMB ROAD, LEFT INTO TRAFFORD ROAD, RIGHT INTO ALEXANDER ROAD, TO THE END POINT ON ALEXANDER ROAD DIRECT AND RETURN.</p>

**transport**

Department:
Transport
Province of KwaZulu-Natal

GAZETTE

LGKZNG22-2014-
NOV

REGION: ALL

12.4	LINDELANI TO PHOENIX TAXI RANK FORWARD ROUTE 3 INTO DUKUZA STREET, INTO VXAMU DRIVE, RIGHT INTO IHOLBHE DRIVE, RIGHT INTO ITHENDELE DRIVE, LEFT INTO NTUZUMA ACCESS ROAD, INTO INDUSTRIAL PARK ROAD, LEFT INTO PHOENIX HIGHWAY, RIGHT INTO PARTHENON STREET, LEFT AND PROCEED TO PHOENIX TAXI RANK DIRECT AND RETURN ALONG THE SAME ROUTE IN REVERSE.
12.5	FORWARD ROUTE 3. LINDELANI TO PHOENIX TAXI RANK From Lindelani Taxi Rank on Dukuza Street, along Dukuza Street into Vxamu Drive, right into Ihobhe Drive, right into Ithendele Drive, left into Ntuzuma Access Road, into Industrial Park Road, left into Phoenix Highway, right into Parthenon Street, left and proceed to Phoenix Taxi Rank direct and return along the same route in reverse.



transport

Department:
Transport
Province of KwaZulu-Natal

GAZETTE

LGKZNG22-2014-
NOV

REGION: ALL

12.6

APPROVED ROUTES LINDELANI TAXI ASSOCIATION

Route 1 LINDELANI TO DURBAN

1.1 FORWARD ROUTE

From an informal Rank (KwaNdlanzi), Lindelani on New Road, along New Road, left into Vxamu Avenue, OR, (right into Dukuza Street, left into Street No.106604), right into Street No.106487, along Street No.106487, turn right into Street No.106585, into Street No.106583, right into Ingcebo Drive, left into Newlands Express Way, right into Khangela Street, along Khangela Street, right into Newlands Express Way, left into Castlehill Drive, left into Hilldale Drive, right into Briardale Drive, right into Inanda Road (M21).

1.2 FORWARD ROUTE

From an informal Rank (KwaNdlanzi), Lindelani on New Road, along New Road, left into Newlands Express Way, turn right into an unnamed Road to the Quarry, along this road passing the Road to Emolweni Cemetery, continue until the Quarry and return along the same route to Newlands Express Way, turn right into Newlands Express Way, turn right into Dukuza Road, turn right into Newlands Express Way, left into Khangela Street, along Khangela Street, right into Newlands Express Way, left into Castlehill Drive, left into Hilldale Drive, right into Briardale Drive, right into Inanda Road (M21).

1.3 FORWARD ROUTE

From an informal Taxi Rank on Dukuza Street Lindelani near Newlands Express Way (dirt road), along Dukuza Street, into Vxamu Avenue, right into Street No.106487, along Street No.106487, turn right into Street No.106585, into Street No.106583, right into Ingcebo Drive, left into Newlands Express Way, right into Khangela Street, along Khangela Street, right into Newlands Express Way, left into Castlehill Drive, left into Hilldale Drive, right into Briardale Drive, right into Inanda Road (M21).

N.B. ALL THE ROUTES BELOW ORIGINATE FROM THE
ABOVE STARTING POINTS.

ALTERNATE ROUTE:

1.4 FORWARD ROUTE

Inanda Road (M21), into Inanda Highway, back into Inanda Road (M21), into Sea Cow Lake Road, right into North Coast Road, into Umgeni Road (R102), into Soldiers Way, right into Pine Street into Field Street and proceed to Soldiers Way Taxi Rank, OR Field Street, left into Leopold Street, right into Warwick Avenue, left into Etna Lane proceeding to Warwick Avenue/Canongate Road Taxi Rank.

1.5 FORWARD ROUTE

Inanda Road (M21), into Inanda Highway, back into Inanda Road (M21), right into an on-ramp to the N2, left into New Umgeni Road (M19), along M19, right into Alpine Road (M10), into Brickfield Road, right into Randles Road, left into an on-ramp to the N3, Eastbound, along the N3, into Commercial Road, left into Field Street, and proceed to Soldiers Way Taxi Rank, OR along Field Street, left into Leopold Street, right into Warwick Avenue, left into Etna Lane and proceed to Warwick Avenue/Canongate Road Taxi Rank.

1.6 FORWARD ROUTE

Inanda Road (M21), into Inanda Highway, back into Inanda Road (M21), right into the on-ramp to the N2, along the N2, left into the N3 off-ramp, along the N3, into Commercial Road, left into Field Street and proceed to Soldiers Way, OR along Field Street, left into Leopold Street, right into Warwick Avenue, left into Etna Lane and proceed to Warwick Avenue/Cannongate Road Taxi Rank.



transport

Department:
Transport
Province of KwaZulu-Natal

GAZETTE

LGKZNG22-2014-
NOV

REGION: ALL

12.7	<p>LINDELANI TO POINT FORWARD ROUTE 2 INANDA ROAD (M21), INTO INANDA HIGHWAY, BACK INTO INANDA ROAD (M21), INTO SEA COW LAKE ROAD, RIGHT INTO NORTH COAST ROAD, INTO UMGENI ROAD, LEFT INTO ARGYLE ROAD, RIGHT INTO BRICKHILL ROAD, INTO POINT ROAD, RIGHT INTO BAY TERRACE, RIGHT INTO STANGER STREET, LEFT INTO ORDINANCE ROAD, LEFT INTO SOLDIERS WAY, RIGHT INTO QUEEN STREET, RIGHT INTO FIELD STREET, AND PROCEED TO SOLDIERS WAY TAXI RANK, OR, LEFT INTO LEOPOLD STREET, RIGHT INTO WARWICK AVENUE, LEFT INTO ETNA LANE AND PROCEED TO WARWICK AVENUE/CANONGATE TAXI RANK.</p>
12.8	<p>ROUTE 1 LINDELANI TO DURBAN FORWARD ROUTE A FROM AN INFORMAL RANK (KWANDLANZI) ON NEW ROAD, ALONG NEW ROAD, LEFT INTO VXAMU AVENUE, OR, (RIGHT INTO DUKUZA STREET, LEFT INTO STREET NO.106604), RIGHT INTO STREET NO.106487, ALONG STREET NO.106487, TURN RIGHT INTO STREET NO.106585, INTO STREET NO.106583, RIGHT INTO INGCEBO DRIVE, LEFT INTO NEWLANDS EXPRESS WAY, RIGHT INTO KHANGELA STREET, ALONG KHANGELA STREET, RIGHT INTO NEWLANDS EXPRESS WAY, LEFT INTO CASTLEHILL DRIVE, LEFT INTO HILLDALE DRIVE, RIGHT INTO BRIARDALE DRIVE, RIGHT INTO INANDA ROAD (M21).</p> <p>1.2 From an informal Rank (Kwandlanzi) Lindelani on New Road, along New Road, left into Newlands Express Way, turn right into an unnamed Road to the Quarry, along this road passing the Road to Emolweni Cemetery, continue until the Quarry and return along the same route to Newlands Express Way, turn right into Newlands Express Way, turn right into Dukuza Road, turn right into Newlands Express Way, left into Khangela Street, along Khangela Street, right into Newlands Express Way, left into Castlehill Drive, left into Hilldale Drive, right into Briardale Drive, right into Inanda Road (M21).</p> <p>1.3 Forward Route From informal Taxi Rank on Dukuza Street Lindelani near Newlands Express Way (dirt road), along Dukuza Street, into Vxamu Avenue, right into Street No 106487, along Street No 106487, turn right into Street No 106585, into Street No 106583, right into Ingcebo Drive, left into Newlands Express Way, right into Khangela Street, along Khangela Street, right into Newlands Express Way, left into Castlehill Drive, left into Hilldale Drive, right into Briardale Drive, right into Inanda Road (21).</p> <p>NB ALL THE ROUTES BELOW ORIGINATE FROM THE ABOVE STARTING POINTS.</p> <p>ALTERNATE ROUTE: 1.4. FORWARD ROUTE Inanda Road (M21), into Inanda Highway, back into Inanda Road (M21), into Sea CowLake Road, right into North Coast Road, into Umgeni Road (R102), into Soldiers Way TaxiRank, or Field Street, left into Leopold Street, right into Warwick Avenue, left into Etna Lane proceeding to Warwick Avenue/Canongate Road Taxi Rank.</p> <p>1.5 FORWARD ROUTE Inanda Road (M21), into Inanda Highway, back into Inanda Road (M21), right into an on ramp to the N2, left into new Umgeni Road (M19), along M19, right into Alpine Road (M10), into Brickfield Road, right into Randles Road, left into an on ramp to the N3, Eastbound, along the N3, into Commercial Road, left into Field Street, and proceed to Soldiers Way Taxi Rank, or along Field Street, left into Leopold Street, right into Warwick Avenue, left into Etna and proceed to Warwick Avenue/Canongate Road Taxi Rank.</p> <p>1.6 FORWARD ROUTE Inanda Road (21), into Inanda Highway, back into Inanda Road (M21), right into the on ramp to the N2, along the N2, left into N3 off-ramp, along the N3, into Commercial Road, left into Field Street and proceed to Soldiers Way, or along Field Street, left into Leopold Street, right into Warwick Avenue, left into Etna Lane and proceed to Warwick Avenue/Canongate Road Taxi Rank.</p>



transport

Department:
Transport
Province of KwaZulu-Natal

GAZETTE

LGKZNG23-2014-
NOV

REGION: ALL

1) Application Number: APP0026603	2) Gazette Number: LGKZNG23-2014-NOV
3) Applicant: VP DUBE ID NO. 6406295562089 Association: NOT AVAILABLE	4) Applicant Address: PO BOX 7394 ULUNDI 3838
5) Existing Licence Holder: NOT APPLICABLE ID NO. NOT APPLICABLE	6) Existing Licence Holder Address: NOT APPLICABLE
7) Type of application: NEW OPERATING LICENCE	8) Operating Licence Number: NOT AVAILABLE
9) Vehicle Type: BUS	10) 1 x 15 (SEATED) + 0 (STANDING)
11) Region: ZULULAND	
12.1	<p>FROM A503 INKONE CRES, ULUNDI TO PRE ARRANGED PICK UP POINTS WITHIN THE PROVINCE OF KWAZULU NATAL AND FROM SUCH POINT TO POINTS WITHIN THE REPUBLIC OF SOUTH AFRICA AND RETURN.</p> <p>THIS OPERATING LICENSE AUTHORISES AND IS RESTRICTED TO THE CONVEYANCE AS SET IN THE FOLLOWING DESCRIPTION: THE CONVEYANCE OF TAXI PASSENGERS</p>



transport

Department:
Transport
Province of KwaZulu-Natal

GAZETTE

LGKZNG24-2014-
NOV

REGION: ALL

- | | |
|---|---|
| 1) Application Number: APP0026578 | 2) Gazette Number: LGKZNG24-2014-NOV |
| 3) Applicant: SOL AND SI SOL AND SI TRANSPORT AND TOURS
ID NO. 2006/126182/23
Association: NOT AVAILABLE | 4) Applicant Address:
P.O BOX 51392
ESTCOURT
3310 |
| 5) Existing Licence Holder: NOT APPLICABLE
ID NO. NOT APPLICABLE | 6) Existing Licence Holder Address:
NOT APPLICABLE |
| 7) Type of application: NEW OPERATING LICENCE | 8) Operating Licence Number: NOT AVAILABLE |
| 9) Vehicle Type: MINIBUS | 10) 1 x 13 (SEATED) + 0 (STANDING) |
| 11) Region: UTHUKELA | |

- 12.1 start from 6th avenue drive straight and turn into 4th avenue pick up at 24th -4th avenue and turn left into 3rd avenue pick at number 19-3rd avenue. about 500m along 3rd avenue turn right and join 2nd avenue. about 50 m along 2nd avenue turn left at the stop street and join canna avenue about 50m turn right an join hibiscus avenue pick up a 37 hibiscus avenue. drive along hibiscus about 100m turn right into carnation crescent pick up at no54 carnation crescent, go back hibiscus avenue back to canna avenue. drive about 2 km along canna avenue pass the fordeville hall then turn right to outspan road about 2m, turn right into aster road pick up at 8 aster road. make a u turn to go and join outspan road turn right about 1.5km get to the robot turn right to go into harding street. cross alexander street robots at albert street robot turn right and pick up at superama supermarket. drive along albert street about 2.5 km pass Mortimer Toyota dealer and turn left into subway road about 500 m turn right into aloe street pass fire fighting station and pick up at no55 aloe street. turn back to join ntabamhlophe road pass gerrys motors garage about 11km out of estcourt to wembezi township. pick up along the main road in wembezi go join ntabamhlophe road and on the other side of wembezi pick up pass c section coming towards estcourt to join Loskop road via the n3 freeway offramp or via ennersdale road. go to draycott pick up at Cortina road insibe draycott main road pass ediphini yo kwa lomotha abd back to Loskop main road. go inside Loskop pick up at motel also at canteen pass gorton to moyeni pick at bonokuhle and join r600 turn left to go to drakensburg sun resort. through moyen or via thokozisa. we return the same routs for drop off ponts



transport

Department:
Transport
Province of KwaZulu-Natal

GAZETTE

LGKZNG24-2014-
NOV

REGION: ALL

1) Application Number: APP0026691	2) Gazette Number: LGKZNG24-2014-NOV
3) Applicant: BS NTOMBELA ID NO. 6502145369087 Association: NOT AVAILABLE	4) Applicant Address: PO BOX 1013 NQUTHU KWAZULU-NATAL 3135
5) Existing Licence Holder: NOT APPLICABLE ID NO. NOT APPLICABLE	6) Existing Licence Holder Address: NOT APPLICABLE
7) Type of application: NEW OPERATING LICENCE	8) Operating Licence Number: NOT AVAILABLE
9) Vehicle Type: NOT AVAILABLE	10) 1 x 0 (SEATED) + 0 (STANDING)
11) Region: UMZINYATHI	
12.1	from mncube street to nquthu town,take r68 to dundee,right to old acre street, left to union street,fight to wilson street into excelsior street,right to tatham street and turn right to victoria street,turn right to fouche street,turn left to hosking street.drive back on the same route to tatham street,turn left on karellandman street to glencoe, turn left to sarel cilliers,continue to kemp street to clencoe primary,continue to church street to biggarsberg primary,continue to glencoe violet primary,continue to ml saltana primary and follow the same route when collecting scholars on their way back home



transport

Department:
Transport
Province of KwaZulu-Natal

GAZETTE

LGKZNG24-2014-
NOV

REGION: ALL

1) Application Number: APP0026692	2) Gazette Number: LGKZNG24-2014-NOV
3) Applicant: BS NTOMBELA ID NO. 6502145369087 Association: NOT AVAILABLE	4) Applicant Address: BOX 1013 NQUTHU 3135
5) Existing Licence Holder: NOT APPLICABLE ID NO. NOT APPLICABLE	6) Existing Licence Holder Address: NOT APPLICABLE
7) Type of application: NEW OPERATING LICENCE	8) Operating Licence Number: NOT AVAILABLE
9) Vehicle Type: NOT AVAILABLE	10) 1 x 0 (SEATED) + 0 (STANDING)
11) Region: UMZINYATHI	
12.1	from mncube street to nquthu town, take r68 to Dundee, right to old acre street, left to union street, right to wilsom street into excelsior street, right to tathama street and turn right to Victoria street, turn right to fouche street, turn left on hosking street. drive back on the same route to tatham street, turn left on karellandman street to glencoe, turn left to sarel cilliers, continue to kemp street to glencoe primary, continue to church street to biggarsberg primary, continue to glencoe violet primary, continue to ml saltana primary and follow the same route when collecting scholars on their back home



transport

Department:
Transport
Province of KwaZulu-Natal

GAZETTE

LGKZNG24-2014-
NOV

REGION: ALL

- | | |
|--|---|
| <p>1) Application Number: APP0026672</p> <p>3) Applicant: DZ LUKHELE
ID NO. 6911260368081
Association: KLIPRIVER TAXI ASSOCIATION</p> <p>5) Existing Licence Holder: MM LUKHELE
ID NO. 6303175795089</p> <p>7) Type of application: DECEASED TRANSFER</p> <p>9) Vehicle Type: NOT AVAILABLE</p> <p>11) Region: UTHUKELA</p> | <p>2) Gazette Number: LGKZNG24-2014-NOV</p> <p>4) Applicant Address:
PO BOX374
LADYSMITH
KWAZULU-NATAL
3370</p> <p>6) Existing Licence Holder Address:
P O BOX 374
LADYSMITH
KWAZULU-NATAL
3370</p> <p>8) Operating Licence Number: LKNKZN0111288</p> <p>10) 1 x 12 (SEATED) + 0 (STANDING)</p> |
|--|---|

- | | |
|------|--|
| 12.1 | <p>8.EZAKHENI 'E' SECTION TO LADYSMITH/LYELL STREET TAXI RANK</p> <p>Inbound:
From approved Taxi Rank at Section 'E' Supermarket, Chief Luthuli Street turn right into Moses Mabida Street, turn left into P333 Road, turn right into Pieters Road, turn LEFT TO Helpmekaar Road, Danskraal load and offload, proceed to Helpmekaar Road, turn left into Newcastle Road and turn left into Thompson Road, Illing Road load and offload, turn right into Alfred Street, turn left into Crawshaw Road into Lyell Street turn left into Lyell Street, Alternatively, proceed along Alfred Street turn left into Murchison Street offload along Murchison and turn left into King Steed and left into Lyell Street and turn right into Lyell Street Taxi Rank.</p> <p>Outbound:
From Illing Road Tax Rank, turn right into Alfred Street, turn right into Newcastle Road N11, turn left into Driefontein Road, turn left into D287 Road along D287 offload and load, turn left or right into Esidakeni Burford Taxi Rank.</p> <p>NB: Load and Offload at approved areas only.</p> <p>Outbound:
From approved Taxi Rank in Lyell Street Taxi Rank, turn left to Queen Street, turn right into Lyell Street along Lyell Street into Crawshaw Road into Newcastle Road along Newcastle road turn right Helpmekaar Road and proceed along Helpmekaar Road and turn right into Pieter's Road, turn left into P333 Road, turn right into Moses Mabida Road, turn left into Chief Luthuli Street proceed to approved taxi Rank in Section 'E' Supermarket</p> |
| 12.2 | <p>9.EZAKHENI "E" SECTION TO PIETERS INDUSTRIAL AREA</p> <p>Inbound
From Section 'E' Supermarket, Chief Luthuli Street turn left into Moses Mabida Street along Moses Mabida Street, along Moses Madiba, turn right into Rholihlanhla Road, along Rholihlanhla into Pieters Industrial Area.
OR
From Section "E" Supermarket, Chief Albert Luthuli Street, turn right into Moses Madiba Street, along Moses Madiba Street, turn left into P333 Road, along P333 Road, into Pieters Industrial Area</p> |

**transport**

Department:
Transport
Province of KwaZulu-Natal

GAZETTE

LGKZNG24-2014-
NOV

REGION: ALL

12.3**CONDITIONS/RESTRICTIONS**

1. Passengers may be picked up and/or set down only at designated Taxi Rank or Taxi Stop, which shall exclude Bus Stops.
2. On the inbound trip to Durban, Newcastle, Dundee, Colenso, Greytown no passengers may be picked up enroute from leaving the magisterial of Klipriver until reaching the destination rank.
3. On the return trip to Kklipriver, no passengers may be set down until reaching the Magisterial District of Klipriver.
4. Entry or ranking on private property is not permitted without permission of the Landlord, a copy of which must be supplied to the Board before issue operating licence.
5. Without having entered into an agreement with other operators on a common route, as contemplated by section 88 (2) (B) of Act 22 of 2000, the picking up or setting down of passengers on such route is not permitted. A copy of such agreement must be supplied to the Board.
6. At ranks, whether on -street or off-street, only the taxis that can be accommodated in the demarcated area may occupy the rank, excess vehicles must hold elsewhere at designated holding areas.
7. Rank permits or letters of authority must be produced in respect of all ranks in municipal arrears, in particular major towns and cities.
8. The allocation of any route or portion of a route is subject to the condition that it has been approved and allocated in good faith and that such route will be invalid should it transpire that the route or portion thereof will, or has caused conflict due to it having been approved based on incorrect or false information supplied to the Board or as a result of an error. In such instance the operating licence must be returned to the Board for correction.
9. The vehicle must be covered by motor vehicle insurance as well as personal liability insurance.



transport

Department:
Transport
Province of KwaZulu-Natal

GAZETTE

LGKZNG24-2014-
NOV

REGION: ALL

- | | |
|---|--|
| 1) Application Number: APP0026604 | 2) Gazette Number: LGKZNG24-2014-NOV |
| 3) Applicant: AZ MLOTSHWA
ID NO. 5607310662082
Association: KLIPRIVER TAXI ASSOCIATION | 4) Applicant Address:
P.O BOX 2419
LADYSMITH
3370 |
| 5) Existing Licence Holder: J MLOTSHWA
ID NO. 5803025850084 | 6) Existing Licence Holder Address:
P O BOX 397
BERGVILLE
KWA-ZULU NATAL
3370 |
| 7) Type of application: DECEASED TRANSFER | 8) Operating Licence Number: LKNKZN019771 |
| 9) Vehicle Type: NOT AVAILABLE | 10) 1 x 14 (SEATED) + 0 (STANDING) |
| 11) Region: UTHUKELA | |

- | | |
|------|--|
| 12.1 | <p>1. PEACETOWN TO LADYSMITH / LYEEL STREET TAXI RANK</p> <p>Inbound
From Kirkintulock Taxi Rank, along Kirkintulock Road, load and off load passengers, turn right into Watersmeet Road, via Peacetown, load and off load passengers, Watersmeet Road, turn left into R103, Harrismith Road, along R103 Road, turn left into Port Road, along Port Road, turn left into Keate Street, proceed into Alexandra Street, turn right into Lyell Street, turn left into Lyell Street Taxi Rank OR from Port Road into King Street, turn left into Lyell Street, proceed and turn right into Lyell Street Taxi Rank</p> <p>Outbound
From Lyell Taxi Rank, turn left into Queen Street, turn left into Lyell Street, along Lyell Street, turn right into King Street, along King Street, into Port Road OR from Lyell Street Taxi Rank, turn left Queen Street, turn left into Keate Street, turn right into Port Road, turn right into R103 Harrismith Road, turn right into Watersmeet Road into Peacetown, off load and load passengers, proceed along Watersmeet road, turn left into Kirkintulock Road, along Kirkintulock into Kirkintulock Taxi rank</p> |
| 12.2 | <p>CHARTER SERVICE:
FROM KLIPRIVER TAXI RANK TO POINTS WITHIN THE PROVINCE OF KWAZULU-NATAL ONLY. NO PICKING UP OR SETTING DOWN OF PASSENGERS EN ROUTE.</p> |

**transport**

Department:
Transport
Province of KwaZulu-Natal

GAZETTE

LGKZNG24-2014-
NOV

REGION: ALL

12.3**CONDITIONS/RESTRICTIONS**

1. Passengers may be picked up and/or set down only at designated Taxi Rank or Taxi Stop, which shall exclude Bus Stops.
2. On the inbound trip to Durban, Newcastle, Dundee, Colenso, Greytown no passengers may be picked up enroute from leaving the magisterial of Klipriver until reaching the destination rank.
3. On the return trip to Kklipriver, no passengers may be set down until reaching the Magisterial District of Klipriver.
4. Entry or ranking on private property is not permitted without permission of the Landlord, a copy of which must be supplied to the Board before issue operating licence.
5. Without having entered into an agreement with other operators on a common route, as contemplated by section 88 (2) (B) of Act 22 of 2000, the picking up or setting down of passengers on such route is not permitted. A copy of such agreement must be supplied to the Board.
6. At ranks, whether on -street or off-street, only the taxis that can be accommodated in the demarcated area may occupy the rank, excess vehicles must hold elsewhere at designated holding areas.
7. Rank permits or letters of authority must be produced in respect of all ranks in municipal arrears, in particular major towns and cities.
8. The allocation of any route or portion of a route is subject to the condition that it has been approved and allocated in good faith and that such route will be invalid should it transpire that the route or portion thereof will, or has caused conflict due to it having been approved based on incorrect or false information supplied to the Board or as a result of an error. In such instance the operating licence must be returned to the Board for correction.
9. The vehicle must be covered by motor vehicle insurance as well as personal liability insurance.



transport

Department:
Transport
Province of KwaZulu-Natal

GAZETTE

LGKZNG24-2014-
NOV

REGION: ALL

1) Application Number: APP0026650	2) Gazette Number: LGKZNG24-2014-NOV
3) Applicant: MA HLATSHWAYO ID NO. 6105075344086 Association: MHLUMAYO TAXI ASSOCIATION	4) Applicant Address: P.O. BOX 898 LADYSMITH 3370
5) Existing Licence Holder: NOT APPLICABLE ID NO. NOT APPLICABLE	6) Existing Licence Holder Address: NOT APPLICABLE
7) Type of application: NEW OPERATING LICENCE	8) Operating Licence Number: NOT AVAILABLE
9) Vehicle Type: MINIBUS	10) 1 x 15 (SEATED) + 0 (STANDING)
11) Region: UTHUKELA	
12.1	MHLUMAYO TAXI ASSOCIATION FROM MHLUMAYO TAXI RANK TO KWA THUSHANE, KWANOGEJANE, MANGWENI, MHLONGAMVULA, LUDIMBI PRIMARY SCHOOL, TURN LEFT HLONYANA, STRAIGHT TO WEENEN TAXI RANK (ONLY DROPPING OF PASSENGERS ALLOWED) KWAMANKANDANE, TO NTOKOZWENI PRIMARY SCHOOL, LADYSMITH ROAD, TURN LEFT EZINKANTOLO, KWA SHEZI RESIDENTS, FROM EZINKANTOLO BACK TO LADYSMITH ROAD, TURN RIGHT NHLALAKAHLE MISSION, BACK TO LADYSMITH ROAD, TURN RIGHT MAHLABATHINI RESIDENTS NEAR HADEBE RESIDENTS, BACK TO LADYSMITH ROAD, TURN LEFT TO HELPMENKAAR ROAD, TURN LEFT TO N11 TO SHEPSTONE ROAD, TURN LEFT TO FAIRDOUGH STREET TURN RIGHT TO HYDE STREET, INTO GROUP, BACK TO HYDE STREET AND FAIRDOUGH STREET, TURN LEFT TO EGERTON DRIVE, TURN RIGHT TO DIAMANA STREET, CONVENT STREET (DROP OFF), TURN RIGHT TO MURCHISON STREET, TURN LEFT TO ALEXANDRA STREET, TURN RIGHT TO LYLLE STREET, TO QUEEN STREET, TO POORT ROAD, TURN LEFT BATTERY STREET TO HOSPITAL AND INTO ILLING ROAD TAXI RANK AND RETURN ALONG THE SAME ROUTE.



transport

Department:
Transport
Province of KwaZulu-Natal

GAZETTE

LGKZNG24-2014-
NOV

REGION: ALL

1) Application Number: APP0026697	2) Gazette Number: LGKZNG24-2014-NOV
3) Applicant: DLADLA VA ID NO. 5509135720089 Association: WEENEN & DISTRICT TAXI ASSOCIATION	4) Applicant Address: PO BOX 121 WEENEN KWAZULU-NATAL 3325
5) Existing Licence Holder: NOT APPLICABLE ID NO. NOT APPLICABLE	6) Existing Licence Holder Address: NOT APPLICABLE
7) Type of application: NEW OPERATING LICENCE	8) Operating Licence Number: NOT AVAILABLE
9) Vehicle Type: NOT AVAILABLE	10) 1 x 0 (SEATED) + 0 (STANDING)
11) Region: UTHUKELA	
12.1	ROUTE 1 WEENEN TAXI RANK TO GREYTOWN TAXI RANK Turn right into Valley Street, turn left into Boshoff Street, turn right into Andries Pretorius Street, turn left on R74, proceed on R74 to Greytown, proceed along Durban Street, to Greytown Taxi Rank: offload, load and return along forward route in reverse
12.2	ROUTE 2. WEENEN TAXI RANK TO ESTCOURT TAXI RANK Turn left into Valley Street, turn right into Bell Street, turn right into Retief Street, turn right into Andries Pretorius Street, turn right into R74, proceed along R74 to Estcourt Branch, turn left onto P13, turn left onto R103, proceed along R103, into Harding Street, turn right into Alexandra Street, turn left into Estcourt Taxi Rank, off load, load and return along forward route in reverse
12.3	ROUTE 3. WEENEN TAXI RANK TO COLENZO TAXI RANK Turn right into Valley Street, turn left into Boshoff Street, turn right into Andries Pretorius Street, turn right into R74, proceed on R74 to Colenso, turn right into Sir George Street and proceed to Colenso Taxi Rank, off load, load and return along forward route in reverse
12.4	ROUTE 4. WEENEN TAXI RANK TO SAHLUMBE TAXI RANK VIA TUGELA ESTATE Turn right into Valley Street, turn right into Patterson Street, turn right into D280 Nkaseni Road, turn left into D281 - Tugela Road, turn right to Sahlumbe Taxi Rank, off load, load and return along forward route in reverse.
12.5	ROUTE 5: WEENEN TAXI RANK TO TUGELA – FERRY TAXI RANK TURN RIGHT INTO VALLEY STREET, TURN RIGHT INTO PATTERSON STREET, TURN RIGHT INTO D280 – NKASENI ROAD, PROCEED TO TUGELA FERRY. OFF LOAD, LOAD AND RETURN ALONG FORWARD ROUTE IN REVERSE.
12.6	ROUTE 6. WEENEN TAXI RANK TO KWA-NOBAMBA TAXI RANK Turn left into Valley Street and proceed straight to the Kwa-Nobamba location taxi rank. Off load and return
12.7	ROUTE 7: WEENEN TAXI RANK TO DURBAN TAXI RANK VIA ESTCOURT PROCEED FROM WEENEN TAXI RANK AS TO ESTCOURT, TAKE R103 TO HOSPITAL HILL, TURN LEFT TO N3 PROCEED ON N3 TO DURBAN, TAKE ALICE STREET TAXI RANK OFF-RAMP, FROM N3 PROCEED TO ALICE STREET TAXI RANK, OFFLOAD, LOAD AND RETURN ALONG THE FORWARD ROUTE IN REVERSE.
12.8	ROUTE 8: WEENEN TAXI RANK TO EMHLAWE TAXI RANK TURN RIGHT INTO VALLEY STREET, TURN LEFT INTO BOSHOF STREET, TURN RIGHT INTO ANDRIES PRETORIUS STREET, TURN RIGHT ON THE R74, PROCEED TOWARDS ESTCOURT, TURN RIGHT INTO THE NGODINI RURAL ROAD AND PROCEED TO EMHLAWE TAXI RANK, OFFLOAD, LOAD AND RETURN ALONG FORWARD ROUTE IN REVERSE.



transport

Department:
Transport
Province of KwaZulu-Natal

GAZETTE

LGKZNG24-2014-
NOV

REGION: ALL

12.9	<p>ROUTE 9: WEENEN TAXI RANK TO MNGWENYA TAXI RANK TURN LEFT INTO VALLEY STREET, TURN RIGHT INTO BELL STREET, TURN RIGHT INTO RETIEF STREET, PROCEED OVER THE BRIDGE, OVER THE R74, GOSS R74 BAND, PROCEED THE ROAD D176, RUNNING TO MNGWENYA TAXI RANK, OFF LOAD, LOAD AND RETURN ALONG THE FORWARD ROUTE IN REVERSE.</p>
12.10	<p>ROUTE 10: WEENEN TAXI RANK TO PIETERMARITZBURG TAXI RANK TURN LEFT INTO VALLEY STREET, TURN RIGHT INTO BELL STREET, TURN RIGHT INTO RETIEF STREET, TURN RIGHT INTO ANDRIES PRETORIUS STREET, TURN RIGHT INTO ANDRIES PRETORIUS STREET, TURN RIGHT ON R74, PROCEED ALONG R74 TO ESTCOURT BRANCH, TURN LEFT ON P13, TURN LEFT ON R103, PROCEED ALONG THE R103 INTO HARDING STREET, INTO LORNE STREET AND THEN PROCEED UP TO HOSPITAL HILL, TURN LEFT ON THE N3, PROCEED ALONG THE N3 TO PIETERMARITZBURG, TURN RIGHT INTO CHURCH STREET, TURN RIGHT TO EAST STREET, TURN LEFT INTO BOOM STREET, TURN LEFT INTO RETIEF STREET, TURN RIGHT INTO PIETERMARITZBURG TAXI RANK, OFF LOAD, LOAD AND RETURN ALONG THE FORWARD ROUTE IN REVERSE.</p>
12.11	<p>ROUTE 11: WEENEN TAXI RANK TO MHLUMAYO TAXI RANK TURN RIGHT INTO VALLEY STREET, TURN RIGHT INTO PATTERSON STREET, TURN RIGHT INTO D280, NKASENI ROAD, TURN LEFT INTO D281 TUGELA ROAD, TURN LEFT INTO MKHALANDODA ROAD, TURN LEFT INTO MHLUMAYO ROAD, DIRECT AND RETURN.</p>
12.12	<p>ROUTE 15: WEENEN TAXI RANK TO LADYSMITH TURN RIGHT INTO VALLEY STREET, TURN LEFT INTO BOSHOF STREET, TURN RIGHT INTO ANDRIES PRETORIUS STREET, TURN RIGHT ON R74 PROCEED TO COLENZO AT COLENZO TURN RIGHT ON THE R103 TO LADYSMITH TURN LEFT FROM THE R103 TO N11-NEWCASTLE ROAD, TURN RIGHT TO ALEXANDRA STREET TAXI RANK.</p>
12.13	<p>ROUTE 12: MHLANGANO TO GREYTOWN TAXI RANK TURN LEFT TO R74, PROCEED ON R74 TO GREYTOWN, PROCEED ALONG DURBAN STREET, DIRECT AND RETURN.</p>
12.14	<p>ROUTE 13: WEENEN TAXI RANK TO EZINYANGAWE TAXI RANK TURN LEFT INTO VALLEY STREET, TURN RIGHT INTO BELL STREET, RIGHT INTO RETIEF STREET, TURN RIGHT INTO ANDRIES PRETORIUS STREET, TURN RIGHT INTO R74, RIGHT INTO NGODINI ROAD, LEFT EZINYANGAWE TAXI RANK, DIRECT AND RETURN.</p>
12.15	<p>ROUTE 14: WEENEN TAXI RANK TO JOHANNESBURG TURN RIGHT INTO VALLEY STREET, TURN LEFT INTO BOSHOF STREET, TURN LEFT INTO ANDRIES PRETRIOUS STREET, TURN RIGHT TO R74, PROCEED TO COLENZO AT COLENZO TURN RIGHT INTO R103 TO N3, RIGHT TO JOHANNESBURG TAXI RANK AND RETURN.</p>



transport

Department:
Transport
Province of KwaZulu-Natal

GAZETTE

LGKZNG24-2014-
NOV

REGION: ALL

- | | |
|--|--|
| 1) Application Number: APP0026674 | 2) Gazette Number: LGKZNG24-2014-NOV |
| 3) Applicant: EM NGUBO
ID NO. 7507220328089
Association: IMBALI UNIT 1&2 TAXI ASSOCIATION | 4) Applicant Address:
2791 NKONJANE RD
IMBALI, PMBURG
KWA ZULU NATAL
3201 |
| 5) Existing Licence Holder: NOT APPLICABLE
ID NO. NOT APPLICABLE | 6) Existing Licence Holder Address:
NOT APPLICABLE |
| 7) Type of application: NEW OPERATING LICENCE | 8) Operating Licence Number: LKNKZN01122568 |
| 9) Vehicle Type: NOT AVAILABLE | 10) 1 x 0 (SEATED) + 0 (STANDING) |
| 11) Region: UMGUNGUNDLOVU | |

12.1	<p>IMBALI 1&2 (VIA FJSITHOLE OR MTHOMBOTHU)</p> <p>FROM (ORIGIN) : Mathunga Road Terminus (KPE0002) TO (DESTINATION): Slatter Street Taxi Terminal(KPC0023)</p> <p>ROUTE : Mathunga, Sinkwazi, F.J.Sithole, Sutherland, Moses Mabhida (Edendale), Longmarket, (Langalibalele), Retief, Pietermaritz, Slatter</p> <p>OUTBOUND: FROM (ORIGIN) : Slatter Street Taxi Terminal (KPC0023) TO (DESTINATION): Mathunga Road Terminus (KPE0002)</p> <p>ROUTE : Pietermaritz, Pine, Moses Mabhida Edendale, Sutherlands, F.J.Sithole, Sinkwazi, Mathunga</p> <p>ALTERNATIVE ROUTE</p> <p>INBOUND</p> <p>A. Mathunga, Sinkwazi, Mbhelebhela, Sikale, Mthombothi, Sibhubhu, Sutherland, Moses Mabhida (Edendale), Langalibalele (Longmarket), Retief, Pietermaritz</p> <p>OUTBOUND:</p> <p>A.1 Pietermaritz, West Street Bus/Taxi Station, West, Loop, Edendale, Sutherland, F.J.Sithole, Sinkwazi, Mathunga</p> <p>A.2 Pietermaritz, West Street Bus/Taxi, Station, West, Burger, Edendale, Sutherland, F.J.Sithole, Sinkwazi, Mathunga</p> <p>A.3 Pietermaritz, West Street Bus/Taxi Station, West, Prince Alfred, Campdrift, Edendale, Sutherland, F.J.Sithole, Sinkwazi, Mathunga</p> <p>B.1 Pietermaritz, West Street Bus/Taxi Station, West, Loop, Edendale, Sutherland, Sibhubhu, Mthombothi, Sikale, Mbhelebhela, Sinkwazi, Mathunga</p> <p>B.2 Pietermaritz, West Street Bus/Taxi Station, West, Burger, Edendale, Sutherland, Sibhubhu, Mthombothi, Sikale, Mbhelebhela, Sinkwazi, Mathunga</p> <p>B.3 Pietermaritz, West Street Bus/Taxi Station, West, Prince Alfred, Campdrift, Edendale, Sutherland, Sibhubhu, Mthombothi, Sikale, Mbhelebhela, Sinkwazi, Mathunga</p>
------	---



transport

Department:
Transport
Province of KwaZulu-Natal

GAZETTE

LGKZNG24-2014-
NOV

REGION: ALL

12.2	<p>ROUTE 1</p> <p>IMBALI 1&2 (VIA MBABAZANE ROAD)</p> <p>INBOUND</p> <p>FROM(Origin : Mathunga Road Terminus (KPE0002) TO(Destination) : Slatter Street Taxi Terminal(KPC0023)</p> <p>ROUTE : Mathunga,Mbabazane,Ncema,Sutherland,Moses Mabhida(Edendale),Longmarket (Langalibalele), Retief,Pietermaritz,Slatter</p> <p>OUTBOUND: FROM (ORIGIN) : Slatter Street Taxi Terminal (KPC0023) TO (DESTINATION): Mathunga Road Terminus(KPE0002)</p> <p>ROUTE : Pietermaritz,Pine,Moses Mabhida (Edendale) Sutherland, Ncema,Mbabazane,Mathunga</p> <p>ALTERNATIVE ROUTES</p> <p>INBOUND A.Mathunga,Mbabazane,Ncema,Sutherland,Edendale,Newport,Palfram, Buntine,Newport,Edendale,Langalibalele (Longmarket,Retief, Pietermaritz</p> <p>OUTBOUND: A. Pietermaritz, West Street Bus/Taxi Station,West,Loop,Edendale,Newport,Buntine,Palframan,Edendale Sutherland, Ncema, Mbabazane,Mathunga</p>
12.3	<p>CONDITIONS/RESTRICTIONS 1.Passengers may be picked up and/or set down only at designated Taxi Rank or Taxi Stop, which shall exclude Bus Stops. 2.Entry or ranking on private property is not permitted without permission of the Landlord, a copy of which must be supplied to the Board before issue operating license. 3.Without having entered into an agreement with other operators on a common route, as contemplated by section 88 (2) (B) of Act 22 of 2000, the picking up or setting down of passengers on such route is not permitted. A copy of such agreement must be supplied to the Board. 4.At ranks, whether on -street or off-street, only the taxis that can be accommodated in the demarcated area may occupy the rank, excess vehicles must hold elsewhere at designated holding areas. 5.Rank permits or letters of authority must be produced in respect of all ranks in municipal arrears, in particular major towns and cities. 6.The allocation of any route or portion of a route is subject to the condition that it has been approved and allocated in good faith and that such route will be invalid should it transpire that the route or portion thereof will, or has caused conflict due to it having been approved based on incorrect or false information supplied to the Board or as a result of an error. In such instance the operating license must be returned to the Board for correction. 7.The vehicle must be covered by motor vehicle insurance as well as personal liability insurance.</p>



transport

Department:
Transport
Province of KwaZulu-Natal

GAZETTE

LGKZNG24-2014-
NOV

REGION: ALL

- 12.4** ROUTE 1 - IMBALI 1&2 (VIA HLOKOHLOKO ROAD) INBOUND FROM : Mathunga Road Terminus (KPE0002) TO : Slatter Street Taxi Terminal(KPC0023)
ROUTE : Mathunga, Hlokoohloko, Sigwaca, HlakanyathiNkwazi, Ntengu,Ntiyane, Nqimfi, Thendele, Nkombe,Nkwazi,Mpala,Sinkwazi, MbhelembheleNogwaja, Mpunzi, Nxala, Willofontein, F.J.Sithole Sutherland, Moses Mabhid(aEdendale),Longmarket(Langalibalele), Retief, Pietermaritz, Slatter OUT BOUND: FROM (ORIGIN): Slatter Street Taxi Terminal (KPC0023) TO (DESTINATION): Mathunga Road Terminal (KPE0020)
ROUTE : Pietermaritz, Pine, Moses Mabhid(aEdendale)Sutherland, F.J.Sithole, Willofontein, Nxala, Mpunzi, NogwajaMbhelembhele, Sinkwazi, Mpala, NkwaziKhombe, Thendele, Nqomfi, Ntiyane, Ntengu, NkaziHlakanyathi,Sigwaca, Hlokoohloko, Mathunga
ALTERNATIVE ROUTE A. Mathunga, Hlokoohloko, Sigwaca, HlakanyathiNkwazi, Ntengu, Ntiyane, Nqomfi, ThendeleKhombe, Nkwazi, Mpala, Sinkwazi, Mbhelembhele, NogwajaMpunzi, Nxala, Nkonka, Willowfontein, F.J.Sithole, Sutherland, Moses Mabhid(aEdendale), Long market (Langalibalele), Retief, Pietermaritz, Slatter INBOUND OUT BOUND :A. Pietermaritz, Pine, Moses Mabhid(aEdendale) Sutherland, F.J.Sithole, Willowfontein, Nkonka, Nxala, Mpunzi, Nogwaja, Mbhelembhele, Sinkwazi, Mpala, Nkwazi, Khombe, Thendele Nqomfi, Ntiyane, Ntengu, Nkazi, Hlakanyathi, Sigwaca, Hlokoohloko, Mathunga,
2, HAREWOOD - PIETERMARITZBURG, 22069B22069B00050846, KZNBRCPPMB0515, HAREWOOD / DAMBULA" Inbound"" Origin: Harewood Terminus (KPE0050) Destination: Professor Nyembezi (Symons Centre) Taxi Terminal (KPC0093) ROUTE: C19, C9, Caluza, MR7, Moses Mabhid(aEdendale), Langalibalele (Longmarket Street), Boshoff Street "Outbound"" Origin: Professor Nyembezi (Symons Centre) Taxi Terminal (KPC0093 Destination: Harewood Terminus (KPE0050) "ROUTE: Pietermaritz Street, Pine Street, Edendale, MR7, Caluza, C9, C19 Alternative Routings Inbound"" C19, C9, Caluza, MR7, Moses Mabhid(aEdendale), Langalibalele (Longmarket Street), Retief Street, Church Street C19, C9, Caluza, MR7, Moses Mabhid(aEdendale), Langalibalele (Longmarket Street), Retief Street, Pietermaritz Street, Bourke Street, Church Street C19, C9, Caluza, MR7, Moses Mabhid(aEdendale), Langalibalele (Longmarket Street), Retief Street, Pietermaritz Street, Symons, Church Street, Boshoff Street "Outbound"" Pietermaritz Street, West Street Bus / Taxi Station, West Street, Jabu Ndlovu Street, Moses Mabhid(aEdendale), MR7, Caluza, C9, C19"" Pietermaritz Street, West Street Bus / Taxi Station



transport

Department:
Transport
Province of KwaZulu-Natal

GAZETTE

LGKZNG24-2014-
NOV

REGION: ALL

1) Application Number: APP0026510	2) Gazette Number: LGKZNG24-2014-NOV
3) Applicant: K SOOKUN ID NO. 7801215088083 Association: UZIMELENI TAXI ASSOCIATION	4) Applicant Address: P O BOX 27 LIDGETTEN HOWICK KWAZULU NATAL 3290
5) Existing Licence Holder: A RUBICHAND ID NO. 7202075253083	6) Existing Licence Holder Address: 18 ROSEDENE ROAD HOWICK KWAZULU-NATAL KWA-ZULU NATAL 3290
7) Type of application: NORMAL TRANSFER	8) Operating Licence Number: LKNKZN0112380
9) Vehicle Type: NOT AVAILABLE	10) 1 x 13 (SEATED) + 0 (STANDING)
11) Region: UMGUNGUNDLOVU	
12.1	<p>APPROVED ROUTES UZIMELENI TAXI ASSOCIATION</p> <p>1. Howick to Mpophomeni From approved Taxi Rank in Howick, Somme Street turn right into Harvard Street, turn right into R103 Main Street and then pass the following locations Sarmcol, Midlands Hospital (Enkambini), Greenfield, Esokeni and then proceed into Zeederberg Road, turn right at Traffic lights at merrivale Shell Service Station, turn right into R617 Boston Road and then pass Satan Stores, Tumble Road, Emakanini, N.P.B. and then turn right into Mandela Highway, turn right into Tambo Road, turn left into Chris Hani Highway then turn left into Mhlongo Road at St. Anne Transits Taxi rank, turn right into Mandela Highway then pass Mpophomeni taxi Rank proceed along the same Road till pass transits Taxi Rank at Anglican Church then proceed to Ebumnandini, Mpophomeni Cementary and Ward 8 (Emashingeni).</p> <p>Return Route: From Ward 8 (Emashingeni), Mpophomeni Cementary and Ebumnandini operate along Mandela Highway till pass Mpophomeni Taxi Rank and Emhlangeni then turn right into (R617) Boston Road and then follow forward route till cross Umngeni Bridge and then turn left into Morling Street, turn right into Somme Street Taxi Rank then proceed straight cross Harvard Street, Bell Street and then turn left into Main Street pass Halfway Toyota, Mini Market, Roman Catholic Church, Sunfield and then turn left into Greendale Shopping Centre and then return along Main Street till turn left into Gush Ave at Mini Market, turn right into Mare Street till turn right into Karkloof Road and proceed left into Main Street and turn right into Morling Street and turn into Somme Street Taxi Rank.</p>
12.2	<p>3. Howick to Hilton College forward route From Somme Street Taxi Rank in Howick turn right into Harvard Street, turn right into (R103) Main Street and then operate as route (2) till Cedara Interchange and turn into (R103) old Howick Road and turn left into (M80) Hilton Avenue pass Hilton Centre and proceed till Hilton College main Entrance.</p> <p>Return Route: From Hilton College (Main Entrance) proceed along (M80) Hilton Avenue till turn right into (R103) Old Howick Road and turn left to join (N3) Freeway (West Bound) and the proceed till Howick AND Underberg off ramp at the stop sign turn right into Zeederberg Road and then operate as per forward route till cross Umngeni Bridge and turn left into Morling Street, turn right into Somme Street Taxi Rank and then operate as per return route of (1.1) to the affected areas.</p> <p>NB: No restriction from picking up or setting down on forward and return journey.</p>



transport

Department:
Transport
Province of KwaZulu-Natal

GAZETTE

LGKZNG24-2014-
NOV

REGION: ALL

12.3	<p>5. Howick to Karkloof From Bell Street Taxi Rank turn left into (R103) Main Street turn right into (P141) Karkloof Road and then operate as per forward route back to Karkloof.</p> <p>Return route: From Karkloof Reserve West (Guy Farm) operate along (D185) till turn left into (P145) and turn right into (P141) Karkloof Road proceed till turn left into (R103) Main Street and turn right into Bell Taxi Rank opposite Howick Falls Garrage.</p> <p>Alternative Route From Bell Street Taxi Rank turn left into (R103) Main Street and then operate as per forward route back to Karkloof Reserve West (Guy Farm).</p> <p>Return route: From Karkloof Reserve West (Guy Farm) operate along (D815) turn left into (P165) Currys Post Road turn left into (R103) Main Street and then operate as per route (9) to Bell Street Taxi Rank.</p>
12.4	<p>CONDITIONS/RESTRICTIONS</p> <ol style="list-style-type: none"> 1. Passengers may be picked up and/or set down only at designated Taxi Rank or Taxi Stop, which shall exclude Bus Stops. 2. Entry or ranking on private property is not permitted without permission of the Landlord, a copy of which must be supplied to the Board before issue operating licence. 3. Without having entered into an agreement with other operators on a common route, as contemplated by section 88 (2) (B) of Act 22 of 2000, the picking up or setting down of passengers on such route is not permitted. A copy of such agreement must be supplied to the Board. 4. At ranks, whether on -street or off-street, only the taxis that can be accommodated in the demarcated area may occupy the rank, excess vehicles must hold elsewhere at designated holding areas. 5. Rank permits or letters of authority must be produced in respect of all ranks in municipal arrears, in particular major towns and cities. 6. The allocation of any route or portion of a route is subject to the condition that it has been approved and allocated in good faith and that such route will be invalid should it transpire that the route or portion thereof will, or has caused conflict due to it having been approved based on incorrect or false information supplied to the Board or as a result of an error. In such instance the operating licence must be returned to the Board for correction. 7. The vehicle must be covered by motor vehicle insurance as well as personal liability insurance.



transport

Department:
Transport
Province of KwaZulu-Natal

GAZETTE

LGKZNG24-2014-
NOV

REGION: ALL

1) Application Number: APP0026643	2) Gazette Number: LGKZNG24-2014-NOV
3) Applicant: BUTHELEZI MW ID NO. 5702235299084 Association: MAHLABATHINI-ULUNDI TRANS. ASSOCIATION	4) Applicant Address: P.O BOX 586 ULUNDI 3838
5) Existing Licence Holder: NOT APPLICABLE ID NO. NOT APPLICABLE	6) Existing Licence Holder Address: NOT APPLICABLE
7) Type of application: NEW OPERATING LICENCE	8) Operating Licence Number: LKNKZN0129170
9) Vehicle Type: MINIBUS	10) 1 x 13 (SEATED) + 0 (STANDING)
11) Region: ZULULAND	
12.1	<p>ROUTE 1. ULUNDI TO EMPANGENI</p> <p>From Ulundi Plaza Taxi Rank join Princess Magogo Road and proceed to Kind Dinizulu Highway (R66) and join R34 and turn into Biyela Street to Ok Taxi Rank, offloading and loading , rejoin R34 to Maxwell Old Taxi Rank load and off-load. Return to Ulundi Plaza Taxi Rank using the same route.</p>
12.2	<p>ROUTE 2. ULUNDI TO MELMOTH</p> <p>From Ulundi Plaza Taxi Rank join Princess Magogo Road and proceed to Kind Dinizulu Highway (R66) and join R34, turn left to Melmoth, turn left into Victoria Street into Melmoth Taxi Rank. Return to Ulundi Plaza Taxi Rank using the same route</p>
12.3	<p>ROUTE 3. ULUNDI TO VRYHEID</p> <p>From Ulundi Plaza Taxi Rank join Princess Magogo Road and proceed to Kind Dinizulu Highway (R66). Turn left into R34 and proceed along the road into Vryheid and join Church Street into Vryheid Plaza Taxi Rank, off-load and load. Proceed to Stretch Crescent Street direct to the Railway Station Taxi Rank. Return to Ulundi Plaza Taxi Rank using the same route.</p>
12.4	<p>ROUTE 4. ULUNDI TO NONGOMA</p> <p>From Ulundi Plaza Taxi Rank join Princess Magogo Road and proceed to Kind Dinizulu Highway, turn right into R66 and proceed to Nongoma, off-load and load. Return to Ulundi Plaza Taxi Rank using the same route.</p>
12.5	<p>ROUTE 5. ULUNDI TO DURBAN</p> <p>From Ulundi Plaza Taxi Rank join Princess Magogo Road and join R66, proceed left along R66 until joining Dokodweni Ram Plaza straight into N3. Proceed along N3 until Durban, turn left into Alice Street and off-load and turn right Umngeni Road (R102) and turn right into Osborne Taxi Rank (Durban Station) off-load and load, proceed with Stamford Hill Road and turn right into Argyle Street (M4) North Coast, turn left into Umhlanga Ridge into N2 North or proceed with M4 North and join N2 North at Ballito junction. Return to Ulundi Plaza Taxi Rank using the same route.</p>
12.6	<p>ULUNDI TO MANDINI</p> <p>From Ulundi Plaza Taxi Rank join Princess Magogo Road and join R66, proceed until joining R102 and turn right passing Gingindlovu, turn right into Mandini Road and proceed to Mandini Plaza Taxi Rank. Return to Ulundi Plaza Taxi Rank using the same route.</p>



transport

Department:
Transport
Province of KwaZulu-Natal

GAZETTE

LGKZNG24-2014-
NOV

REGION: ALL

12.7	<p>ROUTE 7. ULUNDI TO JOHANNESBURG</p> <p>From Ulundi Plaza Taxi Rank join Princess Magogo Road and join R66 South, proceed and join R34 North, join N11 North to R23 passing Volkrust and join N3 North and turn left into Vosloorus Taxi Rank, offload and rejoin N3 North. Join M1 North into M2 East turning into Rissik Street proceed and turn right into DeVilliers Street and turn left into Wanderers Street, Park City Taxi Rank, off-load and load. Return to Ulundi Plaza Taxi Rank using the same route.</p>
12.8	<p>ROUTE 8. ULUNDI TO NKANDLA</p> <p>From Ulundi Plaza Taxi Rank join Princess Magogo Road and join R66 South and join R68 North. Turn left into Nkandla Road and proceed to Nkandla Taxi Rank, off-load and load. Return to Ulundi Plaza Taxi Rank using the same route.</p>
12.9	<p>ROUTE 9. ULUNDI TO NQUTHU VAI BABANANGO</p> <p>From Ulundi Plaza Taxi Rank join Princess Magogo Road and join R66 South and join R68 to Babanango, off-load at Babanango Taxi Rank. Proceed along R68 to Nquthu Taxi Rank, off-load and load. Return back to Ulundi Plaza Taxi Rank using the same route.</p>
12.10	<p>CONDITIONS/RESTRICTIONS</p> <ol style="list-style-type: none"> 1. Passengers may be picked up and/or set down only at designated Taxi Rank or Taxi Stop, which shall exclude Bus Stops. 2. Entry or ranking on private property is not permitted without permission of the Landlord, a copy of which must be supplied to the Board before issue operating license. 3. Without having entered into an agreement with other operators on a common route, as contemplated by section 88 (2) (B) of Act 22 of 2000, the picking up or setting down of passengers on such route is not permitted. A copy of such agreement must be supplied to the Board. 4. At ranks, whether on -street or off-street, only the taxis that can be accommodated in the demarcated area may occupy the rank, excess vehicles must hold elsewhere at designated holding areas. 5. Rank permits or letters of authority must be produced in respect of all ranks in municipal arrears, in particular major towns and cities. 6. The allocation of any route or portion of a route is subject to the condition that it has been approved and allocated in good faith and that such route will be invalid should it transpire that the route or portion thereof will, or has caused conflict due to it having been approved based on incorrect or false information supplied to the Board or as a result of an error. In such instance the operating license must be returned to the Board for correction. 7. The vehicle must be covered by motor vehicle insurance as well as personal liability insurance.



transport

Department:
Transport
Province of KwaZulu-Natal

GAZETTE

LGKZNG24-2014-
NOV

REGION: ALL

1) Application Number: APP0026707	2) Gazette Number: LGKZNG24-2014-NOV
3) Applicant: PHIWOKUHLE CAROLINE NGOBE ID NO. 8201150430086 Association: NONGOMA TAXI ASSOCIATION	4) Applicant Address: P.O. BOX 1851 NONGOMA 3950
5) Existing Licence Holder: MJ NTSHANGASE ID NO. 4406145493081	6) Existing Licence Holder Address: P.O. BOX 1851 NONGOMA 3950
7) Type of application: NORMAL TRANSFER	8) Operating Licence Number: LKNKZN017844
9) Vehicle Type: NOT AVAILABLE	10) 1 x 15 (SEATED) + 0 (STANDING)
11) Region: ZULULAND	
12.1	<p>ROUTE 1 NONGOMA TAXI ASSOCIATION FROM NONGOMA TO DURBAN</p> <p>From an approved Nongoma Taxi Rank, turn right to Nongoma Main Road into R66, proceed along R66 and pass Ulundi and Melmoth (No drop or pick up will be made). Proceed into R34 and pass Ndundulu and turn right into R66 and pass Eshowe. From Eshowe town turn left to Total Garage (which is refreshment area. No drop or picks up will be made). Proceed along R66 and pass Gingindlovu (No drop or pick up will be made), and proceed to Dokodweni N2 on-ramp turn right and join N2 Toll Road, pass through Umvoti Plaza and pass Ballito and turn into right into M4 (drop may be made, no pick ups), and proceed along M4 to Durban into Ordinance Road, turn left into Soldiers Way (drop off at the Kings Gate), turn right into Leopold Road reaching Warwick Avenue, turn right and (drop can be made at Market, no pick-ups, no pick-ups. Proceed to Albert Road and turn right to Umngeni Road, and exit left to Osborne Street at the approved Taxi Rank. Off load, load and return along the forward route in reverse.</p> <p>1.1 ALTERNATIVE ROUTE NO.1 From approved Taxi Rank in Nongoma follow route as per no.1 above up to Ballito, proceed along N2 Toll Road through Umvoti Plaza and exit to R102 at the Gateway Mall to Umngeni Road, turn left and drop off at the Durban Station, proceed to Leopold Road and drop off at King's Gate and proceed along as detailed above.</p> <p>1.2 ALTERNATIVE ROUTE NO.2 From approved Taxi Rank in Nongoma, proceed to N2 Toll Road, exiting left into N3. Proceed along N3, exit to M13. Drop-off at Engen Garage, cross over to Warwick Avenue, into Alice Road (drop will be made at Grey Street), proceed to an approved rank at Osborne Street and return along route number 1 above.</p>
12.2	<p>Route 2. FROM NONGOMA TO NEWCASTLE</p> <p>From Nongoma Taxi Rank, turn left into R618, proceed along R618 to Ngome (Drop only), and turn left into R69, and cross over to R33 along Vryheid. Proceed along R33 and Blood River T-junction turn right into R34 proceed along R34 to Utrecht (drop can be made only). proceed along R34 and pass Osizweni and Madadeni (no drop only) and proceed to Newcastle, into Newcastle Taxi Rank. Off load, load and return along the forward route in reverse.</p>
12.3	<p>ROUTE 3. FROM NONGOMA TO VRYHEID</p> <p>From Nongoma Taxi Rank, turn left into R618, proceed along R618 to Ngome (Drop can be made only), proceed along R618 and turn left into R69, proceed along to Vryheid Taxi Rank. Offload, load and return along forward route in reverse.</p>



transport

Department:
Transport
Province of KwaZulu-Natal

GAZETTE

LGKZNG24-2014-
NOV

REGION: ALL

12.4	<p>ROUTE 4 FROM NONGOMA TO PONGOLA</p> <p>From Nongoma Taxi Rank, turn right into R66, proceed along R66 and pass Mahlangasi (drop can be made), and proceed to Magudu along R66, at the T junction turn left along N2 Road, entering town, and turn right to the approved Taxi Rank in Pongola. Off-load, load and return along forward route in reverse.</p>
12.5	<p>ROUTE 5. FROM NONGOMA TO MKHUZE</p> <p>From Nongoma Taxi Rank, turn left to Main Road and proceed to the junction and take right along R618 at Siphambanweni, turn left along P234, and pass Ekuthokozeni (pick-ups is made subject to condition 5 below), proceed along P234 (Bhanganomona pick-ups is made subject to condition 5 below) to N2 and cross over to N2 to Mkhuze Main Road and turn left to approved taxi rank at Mkhuze. Offload and load return along the forward route in reverse.</p>
12.6	<p>Route 6. FROM NONGOMA TO EMPANGENI</p> <p>From Nongoma Taxi Rank turn left to the Main Road at the junction turn right along R618, and pass along Buxeden and Hlabisa (no pick and drop made), proceed to Matubatuba, at the N2 junction, turn right into N2 and proceed to Richards Bay (drop is made, no pick ups). Proceed along R34 to Empangeni and drop off only passengers at 'B' Rank and proceed to 'A' Rank. Off-load, load and return along the forward route in reverse.</p> <p>6.1.ALTERNATIVE ROUTE</p> <p>From Nongoma Taxi Rank, turn right along R66 and pass Ulundi (No pick or drop) and proceed to Melmoth along R66 and drop will be made only. Proceed along R34 to Ndundulu (drop only), and proceed along R34 to Empangeni. Offload and load at Empangeni 'A' Rank and return along the forward route in reverse.</p>
12.7	N /A
12.8	N /A
12.9	N /A



transport

Department:
Transport
Province of KwaZulu-Natal

GAZETTE

LGKZNG24-2014-
NOV

REGION: ALL

1) Application Number: APP0026690	2) Gazette Number: LGKZNG24-2014-NOV
3) Applicant: AK KHUMALO ID NO. 5611035750081 Association: UMLAZI NORTH TAXI OWNERS ASSOCIATION	4) Applicant Address: E644 UMLAZI TOWNSHIP UMLAZI, DURBAN KWA ZULU NATAL 4031
5) Existing Licence Holder: NE XOLO ID NO. 4311105189085	6) Existing Licence Holder Address: G 1881 UMLAZI T/SHIP UMLAZI, DURBAN KWAZULU NATAL 4031
7) Type of application: NORMAL TRANSFER	8) Operating Licence Number:
9) Vehicle Type: NOT AVAILABLE	10) 1 x 15 (SEATED) + 0 (STANDING)
11) Region: NINGIZMU 2	
12.1	Route 3 From Approved Taxi Rank Umlazi Station North Side along Sokesimbone Road, turn left into King Dingane left into Sibusiso Mdakane Road becoming Road R1902, PICK N'DROP, turn left into Prince Mcwayizeni and turn left into Isipingo Old Main Road left to approved Taxi Rank at Alexandra Road, left into Church Lane, turn right into Nwabi Road back to Isipingo Old Main Road and proceed to Umlazi Taxi Rank along the same route in reverse.
12.2	Route 7 CONDITIONS1. ALL PASSENGERS WILL BE PICKED UP AND DROPPED OFF IN AREAS DESIGNATED BY THE MUNICIPALITY FOR SUCH PURPOSES2. NO PICK UP OF PASSENGERS WILL BE EFFECTED IN AREAS WHICH DO NOT FALL UNDER THE JURISDICTION OF THE ASSOCIATION SAVE PASSENGERS WHO ARE BEING CONVEYED DIRECTLY TO THE STARTING POINT3. ENTRY OR RANKING ON PRIVATE PROPERTY IS NOT PERMITTED WITHOUT THE WRITTEN PERMISSION OF THE LANDLORD, A COPY OF WHICH MUST BE SUPPLIED TO THE BOARD.4. WITHOUT HAVING ENTERED INTO AN AGREEMENT WITH OTHER OPERATORS ON A COMMON ROUTE AS CONTEMPLATED SECTION 88(2)(B) OF ACT 22 OF 2000, THE PICKING UP OR SETTING DOWN OF PASSENGERS ON SUCH ROUTE IS NOT PERMITTED. A COPY OF SUCH AGREEMENT MUST BE SUPPLIED TO THE BOARD.5. AT RANKS, WHETHER ON STREET OR OFF STREET, ONLY THE TAXIS THAT CAN BE ACCOMMODATED IN THE DEMARCATED AREA MAY OCCUPY THE RANK. EXCESS VEHICLES MUST HOLD ELSEWHERE.6. NO PICKING UP OR SETTING DOWN OF PASSENGERS PERMITTED ON ROUTE 5 ALONG THE WESTERN FREEWAY (N3) AND THE M13 EITHER WAY
12.3	Route 1 From approved Taxi Rank Umlazi Station North side into Sokesimbone Road left into King Dingane Borabora turn around to King Dingane, left into Sibusiso Mdakane Road R1902 PICK N' DROP left into Mangosuthu High Way PICK 'N DROP left into Prince Mshiyeni Memorial Hospital, back to Mangosuthu Highway, left into R102, right into M4, left into Moore Road right into Warwick Avenue, turn right to West Street drop passengers along West Street right into Point Road right into Fisher Street, right into Shepstone Street, left into Pine Street, right into Field Street, left into Queen Street Taxi Rank and proceed to Queen Street Rank OR "Queen Street, right into Russell Street, left into Leopold Street, left into Market Road, into the Service road behind the English Market, and proceed to the Taxi Rank" and return as follows: 1.1. From Queen Street Taxi Rank, right into Russell Street, left into Leopold Street, left into Market Road, into Williams Road, left into Moore Road, into Inkosi Albert Luthuli Freeway (M4), and proceed to Umlazi along the forward route in reverse 1.2. From Warwick Avenue Taxi Rank, left into West Street, right into Williams Road, left into Moore Road, into Inkosi Albert Luthuli Freeway (M4), and proceed to Umlazi along the forward route in reverse NB:NO PICKING UP OF PASSENGERS IN THE CBD ON THE INWARD JOURNEY AND NO DROPPING OFF ON THE OUTWARD JOURNEY
12.4	Route 2 From Approved Taxi Rank Umlazi Station North side Sokesimbone Road, left into King Dingane, Borabora turn to King Dingane into Sibusiso Mdakane Road becoming Road R1902, PICK 'N DROP, joining South Coast Road, Edwin Swales VC Drive, M7 right into Sarnia Road pass Rossburgh, right turn Umbilo Road right turn Gale Street turn right into Dalton Road to Approved Taxi Stop in Dalton Road and return from Dalton Road, turn right into Williams Road, into Sydney Road, into Sarnia, Umbilo Road, into Edwin Swales VC Drive (M7), right into South Coast Road, into Mangosuthu Highway (M30), RIGHT INTO ROAD 1902 into Sibusiso Mdakane and proceed as per forward route in reverse to Umlazi Taxi Rank at Umlazi Station North Side



transport

Department:
Transport
Province of KwaZulu-Natal

GAZETTE

LGKZNG24-2014-
NOV

REGION: ALL

12.5	<p>Route 4 From Approved Taxi Rank Umlazi Station North Side Sokesimbone Road turn left King Dingane, Borabora Road turn around back into King Dingane left into Sibusiso Mdakane Road becoming Road R1902 PICK 'N DROP, turn left into Prince Mcwahyenzi and turn left into Isipingo Old Main Road, turn right into Rana Road, turn right into R102 turn left into Prospection Industrial Area, PICK - UP AND SET DOWN and return to Umlazi North Taxi Rank along the same route in reverse.</p>
12.6	<p>Route 5 From Approved Taxi Rank Umlazi Station North Side Sokesimbone turn left King Dingane Borabora turn around back to King Dingane left Sibusiso Mdakane Road becoming Road R1902 PICK 'N DROP turn left Mangosuthu Highway PICK 'N DROP Prince Mshiyeni Memorial Hospital turn left to R102 Umbilo Road, Berea Road and proceed into and along the Western Freeway (N3) turn left into M13 and turn left into Richmond Road, turn right into Alexandra Road, Clark Road right into Moss Road right into Alexandra Road to Approved Taxi Stop in Swanfield Road, Westmed, and return along the same route to Umlazi North Taxi Rank in reverse</p>



transport

Department:
Transport
Province of KwaZulu-Natal

GAZETTE

LGKZNG24-2014-
NOV

REGION: ALL

1) Application Number: APP0026594	2) Gazette Number: LGKZNG24-2014-NOV
3) Applicant: MV LANGA ID NO. 6206115628080 Association: DURBAN LINER TAXI ASSOCIATION	4) Applicant Address: PO BOX374 EDENDALE 3217
5) Existing Licence Holder: NOT APPLICABLE ID NO. NOT APPLICABLE	6) Existing Licence Holder Address: NOT APPLICABLE
7) Type of application: NEW OPERATING LICENCE	8) Operating Licence Number: NOT AVAILABLE
9) Vehicle Type: NOT AVAILABLE	10) 1 x 0 (SEATED) + 0 (STANDING)
11) Region: DURBAN CENTRAL	
12.1	DURBAN TO REDHILL VIA ALICE STREET, RUSSEL STREET, UMGENI ROAD
12.2	From Theatre Lane, Rank no.82 West Street left into Russell Street right into Alice Street, left into Albert Street into Umgeni Road, into North Coast Road right into Old North Coast Road to Red Hill post Office pick up and drop off and return along North Coast Road, Umgeni Road, Soldiers way right into Queen Street right into Russell Street, left into Leopold Street, right to Warwick Avenue, right into Alice Street, right into Market Road, left into West Street, left into Brook Street, right into Theatre Lane and proceed to the Rank 82. CONDITIONS: 1. PASSENGERS MAY BE PICKED UP AND/OR SET DOWN ONLY AT DESIGNATED TAXI RANKS OR TAXI STOPS, WHICH SHALL EXCLUDE BUS STOPS. 2. ENTRY OR RANKING ON PRIVATE PROPERTY IS NOT PERMITTED WITHOUT THE WRITTEN PERMISSION OF THE LANDLORD, COPY OF WHICH MUST BE SUPPLIED TO THE BOARD. 3. WITHOUT HAVING ENTERED INTO AN AGREEMENT WITH OTHER OPERATORS ON A COMMON ROUTE, AS CONTEMPLATED BY SECTION 88 (2) (B) OF ACT 22 OF 2000, THE PICKING UP OR SETTING OF PASSENGERS ON SUCH ROUTE IS NOT PERMITTED. A COPY OF SUCH AGREEMENT MUST BE SUPPLIED TO THE BOARD. 4. AT RANKS, WHETHER ON -STREET OR ON-STREET, ONLY THE TAXIS THAT CAN BE ACCOMMODATED IN THE DEMARCATED AREA MAY OCCUPY THE RANK. EXCESS VEHICLES MUST HOLD ELSEWHERE AT DESIGNATED HOLDING AREAS.
12.3	CONDITIONS/RESTRICTIONS 1. Passengers may be picked up and/or set down only at designated Taxi Rank or Taxi Stop, which shall exclude Bus Stops. 2. Entry or ranking on private property is not permitted without permission of the Landlord, a copy of which must be supplied to the Board before issue operating license. 3. Without having entered into an agreement with other operators on a common route, as contemplated by section 88 (2) (B) of Act 22 of 2000, the picking up or setting down of passengers on such route is not permitted. A copy of such agreement must be supplied to the Board. 4. At ranks, whether on -street or off-street, only the taxis that can be accommodated in the demarcated area may occupy the rank, excess vehicles must hold elsewhere at designated holding areas. 5. Rank permits or letters of authority must be produced in respect of all ranks in municipal arrears, in particular major towns and cities. 6. The allocation of any route or portion of a route is subject to the condition that it has been approved and allocated in good faith and that such route will be invalid should it transpire that the route or portion thereof will, or has caused conflict due to it having been approved based on incorrect or false information supplied to the Board or as a result of an error. In such instance the operating license must be returned to the Board for correction. 7. The vehicle must be covered by motor vehicle insurance as well as personal liability insurance. 2, Madadeni - Newcastle, 2202BR2100F500057611, KZNBRCCLDY002001, NULL, ROUTE 1 "MADADENI TO NEWCASTLE From KwaHofina eCanan Section new settlement housing and the riverside proceed straight on road between Section 3 and Riverside Housing at four way stop proceed straight via Methodist Church via Section 1 Clinic and Taxi Rank, turn right at Section 1 rank proceed straight, turn left at KwaMavuso Corner house proceed straight, turn left at Lutheran Church proceed straight, turn right Embongolweni Church, via BP Garage, via Amajuba District Office Ikhwezi Section and via SAPS Station Madadeni at Robot, turn right to Ingagane intersection, turn right at the robot crossing Ingagane River via Railway Station Matukusa New Township at Keyway Motors (Matukusa) robot proceed straight via Railway Station Karbochem, turn left enter Road N11 and turn right into Allen Street to Newcastle, via Arbor Park Town Houses, proceed on Allen Street enter Newcastle, turn left at Kirkland Street, turn right at Voortrekker Street pro



transport

Department:
Transport
Province of KwaZulu-Natal

GAZETTE

LGKZNG24-2014-
NOV

REGION: ALL

- | | |
|---|--|
| 1) Application Number: APP0026627 | 2) Gazette Number: LGKZNG24-2014-NOV |
| 3) Applicant: T NAYAGER
ID NO. 8409285071085
Association: SYDENHAM TAXI OWNERS ASSOCIATION | 4) Applicant Address:
88 KEAL RD
SYDENHAM
DURBAN
4091 |
| 5) Existing Licence Holder: LL JONATHAN
ID NO. 6804115272089 | 6) Existing Licence Holder Address:
88 KEAL ROAD
SYDENHAM,DURBAN
KWAZULU-NATAL
KWA-ZULU NATAL
4091 |
| 7) Type of application: NORMAL TRANSFER | 8) Operating Licence Number: LKNKZN0153946 |
| 9) Vehicle Type: NOT AVAILABLE | 10) 1 x 13 (SEATED) + 0 (STANDING) |
| 11) Region: DURBAN CENTRAL | |

- 12.1** ROUTE 1: SYDENHAM TO DURBAN CBD (SOLDIERS WAY)
- INBOUND**
STARTING AT APPROVED TAXI RANK 53A, STANLEY COPLEY DRIVE PROCEEDING ALONG STANLEY COPLEY DRIVE, PICK UP AND DROP OFF, TURNING LEFT AT RANGLES ROAD, PICK UP AND DROP OFF, PROCEED ALONG RANGLES ROAD, TURNING LEFT ONTO N3 FREEWAY TO OLD DUTCH ROAD, INTO ALICE STREET, PICK UP AND DROP OFF, TURNING RIGHT INTO SOLDIERS WAY, PROCEED TO RANK 53A ON SOLDIERS WAY, PICK UP AND DROP OFF.
- RETURN / OUTBOUND**
STARTING AT RANK 53A ON SOLDIERS WAY, RIGHT INTO PINE STREET, PICK UP AND DROP OFF, PROCEED ALONG PINE STREET, JOINING N3 FREEWAY WESTBOUND, TAKING THE LEFT BRICKFIELD OFF-RAMP, PICK UP AND DROP OFF, PROCEEDING INTO GARTH ROAD, PICK UP AND DROP OFF, PROCEED ALONG GARTH ROAD, PASSING JESUS DOME CHRISTIAN CENTRE, TURNING RIGHT INTO WATERFALL ROAD, PROCEED STRAIGHT INTO RANGLES ROAD, PICK UP AND DROP OFF, TURNING RIGHT INTO STANLEY COPLEY DRIVE, PICK UP AND DROP OFF, TURN LEFT INTO HOWELL ROAD, PICK UP AND DROP OFF, RIGHT INTO HOWELL ROAD ESTATE, TURN AROUND, RIGHT INTO HOWELL ROAD, LEFT INTO STANLEY COPLEY DRIVE, PICK UP AND DROP OFF, PROCEED STRAIGHT ALONG STANLEY COPLEY DRIVE, PICK UP AND DROP OFF, TURNING LEFT INTO ALPINE ROAD, PICK UP AND DROP OFF, PROCEED ALONG ALPINE ROAD INTO INTERSITE AVENUE, PICK UP AND DROP OFF, THEN LEFT INTO ILALA ROAD, PICK UP AND DROP OFF, INTO SUPPLY ROAD, PICK UP AND DROP OFF, LEFT INTO ELECTRON ROAD, PICK UP AND DROP OFF, INTO ROYAL PALM, PICK UP AND DROP OFF, RIGHT INTO INTERSITE AVENUE, INTO ALPINE ROAD, PICK UP AND DROP OFF, PROCEED ALONG ALPINE ROAD, TURNING RIGHT INTO STANLEY COPLEY DRIVE, PICK UP AND DROP OFF, PASSING / STOPPING AT RANK 53A OUTSIDE KING GEORGE V HOSPITAL ON STANLEY COPLEY DRIVE, PICK UP AND DROP OFF, TURNING LEFT AT RANGLES ROAD, PICK UP AND DROP OFF, JOINING N3 FREEWAY, INTO COMMERCIAL ROAD, PICK UP AND DROP OFF, LEFT INTO FIELD STREET, PICK UP AND DROP OFF, RIGHT INTO PRINCE EDWARD STREET, PICK UP AND DROP OFF, RIGHT INTO SOLDIERS WAY, PROCEED TO RANK 53A ON SOLDIERS WAY, PICK UP AND DROP OFF.



transport

Department:
Transport
Province of KwaZulu-Natal

GAZETTE

LGKZNG24-2014-
NOV

REGION: ALL

12.2	<p>ROUTE 3: SYDENHAM TO SPRINGFIELD BUSINESS PARK</p> <p>FROM APPROVED TAXI RANK 53A ON STANLEY COPLEY DRIVE , PROCEED ALONG STANLEY COPLEY DRIVE TO ALPINE ROAD INTERSECTION ,PICK UP AND DROP OFF , TURN LEFT ONTO ALPINE ROAD ,PICK UP AND DROP OFF , PROCEED ALONG ALPINE ROAD ,PICK UP AND DROP OFF , TURN LEFT ONTO UMGENI ROAD AT M19 INTERSECTION , LEFT INTO ELECTRON ROAD , PICK UP AND DROP OFF ,RIGHT INTO SUPPLY ROAD , PICK UP AND DROP OFF ,INTO ILALA ROAD ,PICK UP AND DROP OFF , RIGHT INTO INTERSITE AVENUE , PICK UP AND DROP OFF, RIGHT INTO ROYAL PALM AVENUE , PICK UP AND DROP OFF, LEFT ONTO M19 , RIGHT AT ALPINE ROAD ,PICK UP AND DROP OFF , PROCEED ALONG ALPINE ROAD ,PICK UP AND DROP OFF , INTO BRICKFIELD ROAD ,PICK UP AND DROP OFF , RIGHT AT RANGLES ROAD ,PICK UP AND DROP OFF , ONTO WESTERN FREEWAY , PROCEED ALONG WESTERN FREEWAY , INTO OLD DUTCH ROAD , INTO ALICE STREET ,PICK UP AND DROP OFF , RIGHT AT SOLDIERS WAY ,PICK UP AND DROP OFF , ONTO APPROVED TAXI RANK 53A ON SOLDIERS WAY ,PICK UP AND DROP OFF.</p> <p>RETURN / OUTBOUND</p> <p>FROM APPROVED TAXI RANK 53A ON SOLDIERS WAY , PROCEED ON SOLDIERS WAY ,PICK UP AND DROP OFF , RIGHT INTO PINE STREET ,PICK UP AND DROP OFF , RUSSELL STREET , ONTO N3 FREEWAY WESTBOUND , LEFT ONTO BRICKFIELD ROAD OFF-RAMP ,RIGHT ONTO BRICKFIELD ROAD ,PICK UP AND DROP OFF , PROCEED ALONG BRICKFIELD ROAD ,PICK UP AND DROP OFF , INTO ALPINE ROAD ,PICK UP AND DROP OFF ,PROCEED ALONG ALPINE ROAD , PICK UP AND DROP OFF , INTO INTERSITE AVENUE , PROCEED ALONG INTERSITE AVENUE ,PICK UP AND DROP OFF , LEFT INTO ILALA ROAD ,PICK UP AND DROP OFF , INTO SUPPLY ROAD ,PICK UP AND DROP OFF , LEFT INTO ELECTRON ROAD ,PICK UP AND DROP OFF , INTO ROYAL PALM ROAD ,PICK UP AND DROP OFF , RIGHT INTO INTERSITE AVENUE ,PICK UP AND DROP OFF , INTO ALPINE ROAD , PICK UP AND DROP OFF , ALONG STANLEY COPLEY DRIVE ,PICK UP AND DROP OFF , PROCEED TO APPROVED TAXI RANK 53A ON STANLEY COPLEY DRIVE , OUTSIDE KING GEORGE V HOSPITAL , PICK UP AND DROP OFF.</p>
12.3	<p>ROUTE 4: SYDENHAM TO WESTWOOD MALL</p> <p>FROM APPROVED TAXI RANK 53A , ON STANLEY COPLEY DRIVE , TURNING LEFT ONTO STANLEY COPLEY DRIVE ,PICK UP AND DROP OFF ,TURN LEFT INTO NERINA ROAD , PICK UP AND DROP OFF , INTO MUSCARI , PICK UP AND DROP OFF , LEFT INTO DAHLIA , PICK UP AND DROP OFF , RIGHT INTO FOXGLOVE , PICK UP AND DROP OFF , LEFT INTO ALPINE , PICK UP AND DROP OFF , INTO INTERSITE AVENUE , PICK UP AND DROP OFF , LEFT INTO ILALA ROAD , PICK UP AND DROP OFF ,INTO SUPPLY ROAD , PICK UP AND DROP OFF , LEFT INTO ELECTRON ROAD , PICK UP AND DROP OFF , INTO ROYAL PALM ROAD ,PICK UP AND DROP OFF , LEFT ONTO M19 , ONTO ALPINE ROAD ,PICK UP AND DROP OFF , RIGHT INTO STANLEY COPLEY DRIVE ,PICK UP AND DROP OFF , RIGHT INTO HOWELL ROAD ,PICK UP AND DROP OFF , INTO HOWELL ROAD ESTATE ,RIGHT INTO HOWELL ROAD , LEFT INTO AVIS ROAD ,PICK UP AND DROP OFF , LEFT INTO CLARE ROAD , PICK UP AND DROP OFF , INTO RANGLES ROAD , PICK UP AND DROP OFF , RIGHT INTO SPARKS ROAD , INTO ABREY ROAD ,PICK UP AND DROP OFF , LEFT INTO LOCKSLEY DRIVE , PICK UP AND DROP OFF ,RIGHT INTO JAN SMUTS AVENUE ,LEFT INTO ESSEX TERRACE , RIGHT INTO VARSITY DRIVE , INTO MOTTRAMDALE ROAD , PICK UP AND DROP OFF ,AND PROCEED TO WESTWOOD MALL (TAXI HOLDING BAY).LOAD PASSENGERS FOR RETURN TRIP BACK TO SYDENHAM ROUTES.</p> <p>OUTBOUND</p> <p>FROM WESTWOOD MALL , INTO MOTTRAMDALE ROAD ,PICK UP AND DROP OFF , LEFT INTO OFF RAMP ON JAN SMUTS HIGHWAY ,LEFT INTO LOCKSLEY DRIVE ,PICK UP AND DROP OFF , LEFT INTO RIPPON ROAD , PICK UP AND DROP OFF ,INTO STANLEY COPLEY DRIVE ,PICK UP AND DROP OFF , INTO SYDENHAM ROUTES</p>



transport

Department:
Transport
Province of KwaZulu-Natal

GAZETTE

LGKZNG24-2014-
NOV

REGION: ALL

12.4	<p>ROUTE 5: SYDENHAM TO CBD, QUARRY ROAD ON CRESENT STREET</p> <p>FROM APPROVED TAXI RANK 53A , ON STANLEY COPLEY DRIVE OUTSIDE KING GEORGE V HOSPITAL , PICK UP AND DROP OFF , , PROCEED TO THE INTERSECTION OF ALPINE ROAD AND STANLEY COPLEY DRIVE , PICK UP AND DROP OFF ,TURN LEFT ONTO ALPINE ROAD ,PICK UP AND DROP OFF ,INTO INTERSITE AVENUE , PICK UP AND DROP OFF ,TURN LEFT INTO ILALA ROAD ,PICK UP AND DROP OFF , INTO SUPPLY ROAD ,PICK UP AND DROP OFF ,LEFT INTO ROYAL PALM AVENUE ,PICK UP AND DROP OFF , RIGHT INTO INTERSITE AVENUE ,PICK UP AND DROP OFF ,INTO ALPINE ROAD ,PICK UP AND DROP OFF , LEFT INTO QUARRY ROAD EAST ,PICK UP AND DROP OFF , LEFT INTO ALPINE ,PICK UP AND DROP OFF , PROCEED INTO BRICKFIELD ROAD ,PICK UP AND DROP OFF , LEFT INTO CRESCENT STREET ,PICK UP AND DROP OFF , TURN AROUND AT HILL STREET ,PICK UP AND DROP OFF , BACK INTO CRESCENT LEFT INTO BRICKFIELD ,PICK UP AND DROP OFF , PROCEED ALONG BRICKFIELD ROAD , PICK UP AND DROP OFF ,LEFT INTO RAMSAY AVENUE ,PICK UP AND DROP OFF , ONTO N3 FREEWAY EASTBOUND , INTO OLD DUTCH ROAD , INTO ALICE STREET ,PICK UP AND DROP OFF , RIGHT ON SOLDIERS WAY TO APPROVED TAXI RANK 53A.</p> <p>RETURN TRIP</p> <p>FROM APPROVED TAXI RANK 53A , RIGHT INTO QUEEN STREET ,LEFT INTO FIELD STREET ,PICK UP AND DROP OFF , TURNING RIGHT INTO PINE STREET ,PICK UP AND DROP OFF , RIGHT INTO RUSSELL STREET ,PICK UP AND DROP OFF , LEFT INTO LEOPOLD STREET ,PICK UP AND DROP OFF ,INTO MARKET ROAD ,PICK UP AND DROP OFF , RIGHT INTO SMITH STREET ,PICK UP AND DROP OFF , RIGHT INTO WARWICK AVENUE (APPROVED HOLDING BAY FOR RANK 53A) ,PICK UP AND DROP OFF ,LEFT INTO CANNON GATE ROAD , (APPROVED STOP 53A) ,PICK UP AND DROP OFF , INTO WESTERN FREEWAY , N3 WESTBOUND , LEFT INTO OFF-RAMP TO BRICKFIELD ROAD , ALONG BRICKFIELD ROAD ,PICK UP AND DROP OFF , INTO ALPINE ROAD ,PICK UP AND DROP OFF ,INTO INTERSITE AVENUE ,PICK UP AND DROP OFF , LEFT INTO ILALA ROAD ,PICK UP AND DROP OFF , LEFT INTO SUPPLY ROAD ,PICK UP AND DROP OFF , LEFT INTO ELECTRON ROAD ,PICK UP AND DROP OFF ,INTO ROYAL PALM AVENUE ,PICK UP AND DROP OFF , RIGHT INTO INTERSITE AVENUE ,PICK UP AND DROP OFF , INTO ALPINE ,PICK UP AND DROP OFF ,RIGHT INTO LARKSPUR ROAD , PICK UP AND DROP OFF ,LEFT AROUND THE CIRCLE IN CROCUS ROAD ,PICK UP AND DROP OFF ,INTO TULIP ROAD , PICK UP AND DROP OFF ,INTO VINCAR ROAD ,PICK UP AND DROP OFF , LEFT INTO NERINA ROAD ,PICK UP AND DROP OFF ,RIGHT INTO STANLEY COPLEY DRIVE ,PICK UP AND DROP OFF , PROCEEDING TO THE APPROVED TAXI RANK 53A ON STANLEY COPLEY DRIVE OUTSIDE KING GEORGE HOSPITAL ,PICK UP AND DROP OFF.</p>
12.5	<p>ROUTE 7: SYDENHAM TO DURBAN CBD (RANK 53A MARKET)</p> <p>FROM APPROVED TAXI RANK 53A ,OUTSIDE KING GEORGE V HOSPITAL ON STANLEY COPLEY DRIVE , PICK UP AND DROP OFF ,RIGHT INTO BRICKFIELD ROAD ,PICK UP AND DROP OFF , RIGHT INTO RANGLES ROAD ,PICK UP AND DROP OFF , LEFT ONTO N3 WESTBOUND , BEREA ROAD , OLD DUTCH ROAD , RIGHT INTO MARKET ROAD , PICK UP AND DROP OFF , INTO WARWICK AVENUE ,PICK UP AND DROP OFF , TO APPROVED HOLDING BAY / RANK ON TAXI RANK 53A, LOAD AND RETURN TO SYDENHAM VIA CANNON GATE ROAD, N3 FREEWAY , EASTBOUND , LEFT ON BRICKFIELD OFF RAMP , RIGHT ONTO BRICKFIELD ROAD ,PICK UP AND DROP OFF , PROCEED ALONG BRICKFIELD ROAD ,PICK UP AND DROP OFF , TO SPRINGFIELD BUSINESS PARK ,PICK UP AND DROP OFF , OR LEFT ONTO STANLEY COPLEY DRIVE TO APPROVED TAXI RANK 53A ON STANLEY COPLEY DRIVE , PICK UP AND DROP OFF.</p> <p>OUTBOUND</p> <p>FROM APPROVED TAXI RANK 53A , OUTSIDE KING GEORGE V HOSPITAL ON STANLEY COPLEY DRIVE PROCEED ALONG STANLEY COPLEY DRIVE , PICK UP AND DROP OFF , INTO RIPPON ROAD ,PICK UP AND DROP OFF ,INTO LOCKSLEY AVENUE ,PICK UP AND DROP OFF , LEFT INTO JAN SMUTS AVENUE , LEFT INTO BRICKFIELD ROAD ,PICK UP AND DROP OFF , LEFT INTO RANGLES ROAD ,PICK UP AND DROP OFF , LEFT ONTO N3 FREEWAY , EASTBOUND , INTO COMMERCIAL ROAD ,PICK UP AND DROP OFF , LEFT INTO FIELD STREET , PICK UP AND DROP OFF ,RIGHT INTO QUEEN STREET ,PICK UP AND DROP OFF , RIGHT INTO SOLDIERS WAY , TO APPROVED TAXI RANK 53A ON SOLDIERS WAY , PICK UP AND DROP OFF.</p>



transport

Department:
Transport
Province of KwaZulu-Natal

GAZETTE

LGKZNG24-2014-
NOV

REGION: ALL

1) Application Number: APP0026614	2) Gazette Number: LGKZNG24-2014-NOV
3) Applicant: GL KHANYILE ID NO. 7003015522086 Association: AMAOTI TAXI OWNERS ASSOCIATION	4) Applicant Address: BB16 UMLAZI TSHIP DURBAN 4001
5) Existing Licence Holder: NOT APPLICABLE ID NO. NOT APPLICABLE	6) Existing Licence Holder Address: NOT APPLICABLE
7) Type of application: NEW OPERATING LICENCE	8) Operating Licence Number: LKNKZN0114192
9) Vehicle Type: NOT AVAILABLE	10) 1 x 0 (SEATED) + 0 (STANDING)
11) Region: GREATER NORTH	
12.1	<p>ROUTE 3 AMAOTI TO MOUNT EDGECOMBE Starting from any of the Inner Circle Points / Informal Ranks (Amaoti) on Road D403 (Mfeka's Kraal), along Road D403, passing Langalibalele School, turn left into Main Road 93, into KwaMashu Highway (M25), left into the on-ramp to the N2, left along the N2, turn left into M41 off-ramp, left into Metropolitan Route (M41), into Mount Edgecombe, outside the Hotel and return.</p>
12.2	<p>ROUTE 4 1. AMAOTI TO CROSS ROADS (KWAMASHU) From Amaoti (Inner Circle Points), along D403 pass Langalibalele School, left into Main Road 93, along MR93, into KwaMashu Highway (M25), turn left into the off-ramp to Mandela Road / MR93 (Cross Roads) Taxi Rank and return along the same route. RETURN ROUTE 4 4.2. KWAMASHU CROSS ROADS TO AMAOTI From KwaMashu Cross Roads Taxi Rank (corner of Mandela Road / MR93), into Mandela Road, left into the on-ramp to KwaMashu Highway (M25), into Main Road 93, along Main Road 93, turn right into D403, along D403, passing Langalibalele School and proceed to any of the Inner Circle Points / Informal Ranks on Road D403 in Amaoti.</p>
12.3	<p>ROUTE 6 AMAOTI TO VERULAM From Amaoti (Inner Circle Points) (Zwelisha Informal Rank) Mfeka's Kraal, on Road D403, along D403 passing Langalibalele School, left into Main Road 92, along MR93 into KwaMashu Highway, left into the on-ramp to the Provincial Road (R102), along R102, right into Wicks Street, turn left into Todd Street, right into Ireland Street and proceed to an approved Taxi Rank on Ireland Street and return.</p>



transport

Department:
Transport
Province of KwaZulu-Natal

GAZETTE

LGKZNG24-2014-
NOV

REGION: ALL

12.4	<p>1. AMAOTI TO DURBAN Starting from any of the Inner Circle points/ranks (internal) on Road D403, (Mfeka's Kraal), along D403 passing Langalibalele School, left into MR93, into KwaMashu Highway (M25), into North Coast Road (R102), into Umgeni Road – (into Soldier's Way, right into Queen Street, right into Field Street and proceed to Soldier's Way Taxi Rank), or (right into Leopold Street, right into Warwick Avenue, into Centenary Road and proceed to Centenary Road Taxi Rank).</p> <p>1.2. ALTERNATIVE ROUTE Along the above route into KwaMashu Highway (M25), turn right into the on-ramp to the N2, left into the on-ramp to the N3, along the N3, into Old Dutch Road, - (left into Centenary Road and proceed to Centenary Road Taxi Rank), or (into Alice Street, right into Soldier's Way, right into Soldier's Way Taxi Rank).</p> <p>1.3. ALTERNATIVE ROUTE Along route (1) above, into KwaMashu Highway (M25), turn right into the on-ramp to the N2, along the N2 – (turn left into the off-ramp to Inanda Road (M21), into Sea Cow Lake Road, right into North Coast Road, or, turn left into the off-ramp to Inanda Road (M21), along the off-ramp, left into Umgeni Road (M19), along M19 – into Umgeni Road (R102), and proceed to Soldier's Way or Centenary Road Taxi Rank using route (1) above.</p> <p>1.4. From Ohlange Cash and Carry on Westham Drive, along the Road leading to D403, - (right along and left into D403, or, follow the road which goes pass Ohlange High School on the South Side) – left into MR93, into KwaMashu Highway (M25), and along any of the routes detailed above.</p> <p>RETURN ROUTE:</p> <p>1.5. DURBAN TO AMAOTI From Soldier's Way Taxi Rank into Field Street, into Albert Street, into Umgeni Road, into North Coast Road, into KwaMashu Highway (M25), along M25, into Main Road 93, along MR93, turn right into D403, along D403 passing Langalibalele School, and proceed to any of the Inner Circle Points or Informal Ranks on Road D403 (Mfeka's Kraal).</p> <p>RESTRICTED FROM PICKING UP AT KWA LANGALIBALELE SCHOOL ON THE FORWARD JOURNEY AND FROM SETTING DOWN ON THE RETURN JOURNEY.</p> <p>1.6. ALTERNATIVE RETURN ROUTE From Soldier's Way Taxi Rank into Field Street, left into Leopold Street, along Leopold Street, into Canongate Road, into the N3 Western Freeway, along the N3, left into the on-ramp to the N2, into N2, along the N2, left into the off-ramp to KwaMashu Highway (MR25), into MR93, and continue as per the return Route 1 above.</p> <p>1.7. RETURN ROUTE From Centenary Road Taxi Rank, right into Market Road,</p>
12.5	<p>ROUTE 7 AMAOTI TO UMHLANGA ROCKS Starting from any of the Inner Circle Points / Informal Ranks on Road D403 (Mfeka's Kraal), along D403, turning left joining Westham Drive, left into Lenham Drive, right into Northern Drive, left into Phoenix Highway, along Phoenix Highway, turning right into the on-ramp to M41, along M41, left into the off-ramp to Umhlanga Rocks Drive (M12), left into Umhlanga Rocks Drive, along M12, turn right into Lighthouse Road, left into Tanager Way and proceed to an approved taxi rank on Tanager Way.</p> <p>RESTRICTION: {NO PICKING UP OF PASSENGER ON THE FORWARD JOURNEY AFTER LEAVING LENHAM DRIVE UNTIL REACHING THE TAXI RANK ON TANAGER WAY AND NO SETTING DOWN ON THE RETURN JOURNEY UNTIL REACHING LENHAM DRIVE}</p>
12.6	<p>CONDITIONS/RESTRICTIONS:</p> <ol style="list-style-type: none"> 1. Passengers May Be Picked Up and/or Set Down Only At Designated Taxi Rank Or Taxi Stop, Which Shall Exclude Bus Stops. 2. On The In Bound Trip To Durban, No Passengers May Be Picked Up En Route From Entering M25 Until Reaching The Destination Taxi Rank. 3. On The Return Trip To Amaoti , No Passengers May Be Set Down Until Leaving M25. 4. Entry Or Ranking On Private Property Is Not Permitted Without Written Permission Of The Landlord, A Copy Of Which Must Be Supplied To The Board. 5. Without Having Entered Into An Agreement With Other Operators On A Common Route, As Contemplated By Section 88(2)(B) Of Act 22 Of 2000, The Picking Up Or Setting Down Of Passengers On Such Route Is Not Permitted. A Copy Of Such Agreement Must Be Supplied To The Board. 6. At Ranks, Whether On - Street Or Off - Street, Only The Taxis That Can Be accommodated In The Demarcated Area May Occupy The Rank, Excess Vehicles Must Hold Elsewhere At Designated Holding Areas. 7. Rank Permits Or Letters Of Authority Must Be Produced In Respect Of All Ranks In Municipal Areas, In Particular Major Towns And Cities And In Particular Inter-Provincial Destinations.



transport

Department:
Transport
Province of KwaZulu-Natal

GAZETTE

LGKZNG24-2014-
NOV

REGION: ALL

- | | |
|--|---|
| 1) Application Number: APP0026599 | 2) Gazette Number: LGKZNG24-2014-NOV |
| 3) Applicant: SS NGCOBO
ID NO. 6002215306085
Association: KWANDENGEZI TAXI OWNERS ASSOCIATION | 4) Applicant Address:
PO BOX233
NAGINA
MARIANHILL
3604 |
| 5) Existing Licence Holder: NOT APPLICABLE
ID NO. NOT APPLICABLE | 6) Existing Licence Holder Address:
NOT APPLICABLE |
| 7) Type of application: NEW OPERATING LICENCE | 8) Operating Licence Number: LKNKZN0125632 |
| 9) Vehicle Type: MINIBUS | 10) 1 x 15 (SEATED) + 0 (STANDING) |
| 11) Region: DURBAN WEST | |

- | | |
|------|--|
| 12.1 | <p>1. KWANDENGEZI TO PINETOWN AND RETURN</p> <p>1.1 From Kwanengezi Taxi Rank in Tom-Tom Road, right into and Along Old Richmond Road (MR518 which becomes MR468), turn Left into the M1, proceed into and along Richmond Road, into Westmead and back into Richmond Road, into and along Old Main Road, turn right into Anderson Street Taxi Rank in Pinetown, and return to Kwanengezi Taxi Rank generally Along the same route in the opposite direction.</p> <p>1.2 Kwanengezi to New Germany and return: From Kwanengezi Taxi Rank in Tom-Tom Road, right into and along Old Richmond Road, turn left into the M1, proceed into and along Richmond Road, into and along Old Main Road, into Crompton Street, Into Shepstone Road (M32), into Eston Road and proceed to The Anderson Street Taxi Rank along Crompton Street, Lauth Road, Glenugie Road, Old Main Road into Anderson Street and return to Kwanengezi Taxi Rank generally along the same Route in the opposite direction.</p> |
| 12.2 | <p>2. KWANDENGEZI TO DURBAN AND RETURN.</p> <p>2.1 FROM KWANDENGEZI TAXI RANK IN TOM-TOM ROAD, RIGHT INTO AND ALONG OLD MAIN ROAD, INTO THE M1 WHICH BEBOMCES HIGGINSON HIGHWAY IN AN EASTERLY DIRECTION AND PROCEED INTO GRIMSBY ROAD, INTO SOUTH COAST ROAD, INTO M7, INTO UMBILO ROAD, INTO WARWICK AVENUE, INTO ALICE STREET, LEFT INTO LEOPOLD STREET AND PROCEED TO CANNONGATE TAXI RANK, AND RETURN TO KWANDE-NGEZI TAXI RANK GENERALLY ALONG THE SAME ROOUTE IN THE OPPOSITE DIRECTION.</p> <p>2.2 FROM KWANDENGEZI TAXI RANK IN TOM-TOM ROAD, RIGHT INTO AND ALONG OLD RICHMOND ROAD (MR518 WHICH BECOMES MR468), TURN LEFT INTO M1, PROCEED INTO AND ALONG RICHMOND ROAD TO THE ON-RAMP TO THE N3, TURN RIGHT ONTO THE N3 AND PROCEED ALONG THE WESTERN FREEWAY (EAST) INTO OLD DUTCH ROAD, INTO ALICE STREET, INTO SOLDIERS' WAY, RIGHT INTO QUEEN STREET, INTO PINE STREET, INTO RUSSEL STREET, LEFT INTO LEOPOLD STREET AND PROCEED TO CANNONGATE TAXI RANK, AND RETURN TO KWANDE-NGEZI TAXI RANK GENERALLY ALONG THE SAME ROUTE IN THE OPPOSITE DIRECTION.</p> |
| 12.3 | <p>CONDITIONS: 1. Passengers may be picked up and /or set down only at designated taxi ranks or stops, which shall exclude Bus Stops.2. On the inbound trip to Durban, no passengers may be picked up en route from entering Higginson Highway or the N3, until reaching the Cannon gate Taxi Rank.3. On the return trip to Kwanengezi, no passengers may be set down until reaching Old Richmond Road (route 2.1.) or Richmond Road (route 2.2).4. Entry or ranking on private property is not permitted without the written permission of the landlord, a copy of which must be supplied to the Board.5. Without having entered into an agreement with other operators on a common route, as contemplated by Section ** (2) (b) of Act 22 of 2000, the picking up or setting down of passengers on such route is not permitted. A copy of such agreement must be supplied to the Board.</p> |



transport

Department:
Transport
Province of KwaZulu-Natal

GAZETTE

LGKZNG24-2014-
NOV

REGION: ALL

1) Application Number: APP0026605	2) Gazette Number: LGKZNG24-2014-NOV
3) Applicant: D SHEZI ID NO. 6805165774080 Association: KWANDENGEZI TAXI OWNERS ASSOCIATION	4) Applicant Address: PO BOX289 NAGINA 3604
5) Existing Licence Holder: NOT APPLICABLE ID NO. NOT APPLICABLE	6) Existing Licence Holder Address: NOT APPLICABLE
7) Type of application: NEW OPERATING LICENCE	8) Operating Licence Number: LKNKZN0127685
9) Vehicle Type: MINIBUS	10) 1 x 15 (SEATED) + 0 (STANDING)
11) Region: DURBAN WEST	
12.1	<p>2. KWANDENGEZI TO DURBAN AND RETURN.</p> <p>2.1 FROM KWANDENGEZI TAXI RANK IN TOM-TOM ROAD, RIGHT INTO AND ALONG OLD MAIN ROAD, INTO THE M1 WHICH BEBOMCES HIGGINSON HIGHWAY IN AN EASTERLY DIRECTION AND PROCEED INTO GRIMSBY ROAD, INTO SOUTH COAST ROAD, INTO M7, INTO UMBILO ROAD, INTO WARWICK AVENUE, INTO ALICE STREET, LEFT INTO LEOPOLD STREET AND PROCEED TO CANNONGATE TAXI RANK, AND RETURN TO KWANDE-NGEZI TAXI RANK GENERALLY ALONG THE SAME ROUTE IN THE OPPOSITE DIRECTION.</p> <p>2.2 FROM KWANDENGEZI TAXI RANK IN TOM-TOM ROAD, RIGHT INTO AND ALONG OLD RICHMOND ROAD (MR518 WHICH BECOMES MR468), TURN LEFT INTO M1, PROCEED INTO AND ALONG RICHMOND ROAD TO THE ON-RAMP TO THE N3, TURN RIGHT ONTO THE N3 AND PROCEED ALONG THE WESTERN FREEWAY (EAST) INTO OLD DUTCH ROAD, INTO ALICE STREET, INTO SOLDIERS' WAY, RIGHT INTO QUEEN STREET, INTO PINE STREET, INTO RUSSEL STREET, LEFT INTO LEOPOLD STREET AND PROCEED TO CANNONGATE TAXI RANK, AND RETURN TO KWANDE-NGEZI TAXI RANK GENERALLY ALONG THE SAME ROUTE IN THE OPPOSITE DIRECTION.</p>
12.2	<p>CONDITIONS: 1. Passengers may be picked up and /or set down only at designated taxi ranks or stops, which shall exclude Bus Stops. 2. On the inbound trip to Durban, no passengers may be picked up en route from entering Higginson Highway or the N3, until reaching the Cannon gate Taxi Rank. 3. On the return trip to Kwanengezi, no passengers may be set down until reaching Old Richmond Road (route 2.1.) or Richmond Road (route 2.2). 4. Entry or ranking on private property is not permitted without the written permission of the landlord, a copy of which must be supplied to the Board. 5. Without having entered into an agreement with other operators on a common route, as contemplated by Section ** (2) (b) of Act 22 of 2000, the picking up or setting down of passengers on such route is not permitted. A copy of such agreement must be supplied to the Board.</p>



transport

Department:
Transport
Province of KwaZulu-Natal

GAZETTE

LGKZNG24-2014-
NOV

REGION: ALL

1) Application Number: APP0026626	2) Gazette Number: LGKZNG24-2014-NOV
3) Applicant: SN HLONGWA ID NO. 5003235743084 Association: MOPHELA ESTON TAXI OWNERS ASSOCIATION	4) Applicant Address: PO BOX31017 HAMMARSDALE 3700
5) Existing Licence Holder: DS NTANZI ID NO. 5704265672081	6) Existing Licence Holder Address: P.O BOX 221 SWEETHOME FARM KWAZULU-NATAL KWA-ZULU NATAL 3740
7) Type of application: NORMAL TRANSFER	8) Operating Licence Number: LKNKZN0115352
9) Vehicle Type: NOT AVAILABLE	10) 1 x 15 (SEATED) + 0 (STANDING)
11) Region: DURBAN WEST	
12.1	<p>1. ESTON TAXI RANK (P21, OFF 489) TO RICHMOND RANK NO.2 – NELSON (Inbound) From approved Taxi Rank at Eston (P21), into P24, turn left to R624 TO Richmond, turn right to R56 Richmond and Ixopo Main Road, turn left to Shepstone Street to Town, turn right to Chilly Street, right into Nelson Street to approved Taxi Rank in Richmond (corner of Chilly Street and Nelson Street), direct and return</p> <p>(Outbound) From approved Taxi Rank in Richmond (corner Chilly Street and Nelson Street), into Nelson Street, into Chilly Street, left into Shepstone Street, right into R56 Richmond and Ixopo Main Road, into P24, proceed to approved Taxi Rank in Eston (P21), direct and return</p>
12.2	<p>2. FROM ESTON TAXI RANK (P21) TO ISIPINGO (Inbound) 2.1 From approved Taxi Rank at Eston (P21) into Umbumbulu Road (R603), turn left at Folweni off-ramp and into Isipingo, at intersection of Isipingo Main Road, turn left into Isipingo Taxi Rank, opposite Isipingo Railway Station, direct and return</p> <p>2.2(Outbound) From approved Taxi Rank in Isipingo (opposite Isipingo Railway Station), turn right into Isipingo intersection and proceed towards Umbumbulu Road (R603) and proceed to approved Taxi Rank at Eston (P21), direct and return</p>
12.3	<p>3. MOPHELA TO PIETERMARITZBURG 3.1. From Mophela to approved Taxi Rank in Berg Street RANK No. 2 – below Retief Street (Inbound) From approved Taxi Rank in Mophela which is situated at the corner of Meyiwa Road and Sankotshe and Mophela Road, into P430, into P385, which becomes Uitkomst Street, cross over to van de Plank Square (pick up passengers only, no off loading passengers), back onto R103 towards Umlaas Road, turn right into R603, towards Umlaas Road and join N3, turn left into Church Street / Old Greytown Road (R33), turn right into East Street, turn left into Pietermaritz Street, turn right into Pine Street, turn right into Berg Street, to the rank at the corner of Retief and Berg Street, direct and return</p> <p>3.2. From approved Taxi Rank in Berg Street (Rank No.2) to approved Taxi Rank in Mophela (Outbound) From Berg Street Rank (No. 2), right into East Street, which becomes Echo Road, into and along Orthmann Road, into and along N3, into P385 and into P430 and proceed to approved Taxi Rank in Mophela (at the corner of Meyiwa Road and Sankotshe and Mophela Road), direct and return</p>



transport

Department:
Transport
Province of KwaZulu-Natal

GAZETTE

LGKZNG24-2014-
NOV

REGION: ALL

12.4	<p>4. FROM ESTON RANK (P21) TO MOPHELA (Outbound) From approved Taxi Rank in Eston (P21), turn right into (D72) Mophela Road, via Njobokazi Drive, proceed to Mophela Taxi Rank (P430), alternatively, turn right to Meyiwa Road to Mcoyi at Mpumalanga Taxi Rank, direct and return</p> <p>(Inbound) From approved Taxi Rank in Mophela (430), into Mophela Road via Njobokazi, into P489, proceed towards Taxi Rank at Eston (P21)</p>
12.5	<p>5. FROM ESTON TO MID ILLOVO (Inbound) From approved Taxi Rank in Eston (P21), turn into R603, Mid Illovo, proceed to Taxi Rank at Spar, pass Ismont Jabula Store and Kwa Mathikani Store, direct and return</p> <p>(Outbound) From approved Taxi Rank in Mid Illovo, into R603, proceed towards approved Taxi Rank in Eston (P21), direct and return</p>
12.6	<p>CONDITIONS / RESTRICTIONS</p> <ol style="list-style-type: none"> 1. Passengers may be picked up and / or set down only at designated taxi ranks or taxi stops, which shall exclude Bus Stops 2. Subject to clause 5, on the inbound trip to Pietermaritzburg no passengers may be picked up en route from entering Eston until reaching the corner of Retief and Berg Street Taxi Rank 3. On the return trip to Mophela, no passengers may be set down until leaving Eston 4. Entry or ranking on private property is not permitted without the written permission of the landlord, a copy of which must be supplied to the Board 5. Without having entered into an agreement with other operators on a common route as contemplated by Section 88 (2) (b) of Act 22 of 2000, the picking up or setting down of passengers on such route is not permitted. A copy of such agreement must be supplied to the Board, in particular, Hilton College, Quarry Centre and Hilton Hotel 6. At ranks, whether on-street or off-street, only the taxis that can be accommodated in the demarcated area may occupy the rank, excess vehicles must be parked elsewhere at designated holding areas. 7. Rank permits or letters of authority must be produced in respect of all ranks in Municipal areas, in particular major towns and cities 8. The allocation of any route or portion of a route is subject to the condition that it has been approved and allocated in good faith and that such route will be invalid should it transpire that the route or portion thereof will , or has caused conflict due to it having been approved based on incorrect or false information supplied to the Board, or false information supplied to the Board, or as a result of an error, in such instance the Operating License must be returned to the Board for correction



transport

Department:
Transport
Province of KwaZulu-Natal

GAZETTE

LGKZNG24-2014-
NOV

REGION: ALL

1) Application Number: APP0026731	2) Gazette Number: LGKZNG24-2014-NOV
3) Applicant: MS JAMA ID NO. 5902275345082 Association: PINETOWN LONG DISTANCE TAXI ASSOCIATION	4) Applicant Address: B329 KWA DABEKA CLERNAVILLE, PINETOWN KWA ZULU NATAL 3612
5) Existing Licence Holder: NOT APPLICABLE ID NO. NOT APPLICABLE	6) Existing Licence Holder Address: NOT APPLICABLE
7) Type of application: NEW OPERATING LICENCE	8) Operating Licence Number: NOT AVAILABLE
9) Vehicle Type: MINIBUS	10) 1 x 15 (SEATED) + 0 (STANDING)
11) Region: DURBAN WEST	
12.1	From Hill Street Taxi Rank to Richmond, join Anderson Road, turn left to Old Main Road, right M13 Arthur Hopewell Highway, joining via Cato Ridge, back to N3 Camperdown, off ramp to Umlaas Road, turn left, join Thornville Road, turn left to Route r56, straight into Richmond Taxi Rank and return empty.
12.2	From Hill Street Taxi Rank to Ixopo, same route as Richmond, but join route R56 to Ixopo, straight, turn left to D575, Richmond, and return empty using the same route.
12.3	ROUTE 8 From Hill Street Taxi Rank to Umzimkulu, join Anderson Road, turn left to Old Main Road M13 R103 Arthur Hopewell Highway N3, off ramp to Umlaas Road, pass route F76, join Thornville Road, at Thornville Junction, turn left to join route R56, straight to Umzimkulu, you can turn to Ixopo Taxi Rank, if there are some passengers to be dropped at Ixopo if not then continue straight into Umzimkulu and return empty.
12.4	From Hill Street Taxi Rank to Matatiele, same route as Umzimkulu, turn left M13, N3 then Clydale, Bissa, Kwamagelala Kokstad, join N2 straight to Matatiele and return empty.



transport

Department:
Transport
Province of KwaZulu-Natal

GAZETTE

LGKZNG24-2014-
NOV

REGION: ALL

1) Application Number: APP0026727	2) Gazette Number: LGKZNG24-2014-NOV
3) Applicant: MC MEMELA ID NO. 6707215273081 Association: MUSGRAVE TAXI ASSOCIATION (M&M)	4) Applicant Address: 474 OLIVER RD UMBILO, DURBAN KWA ZULU NATAL 3263
5) Existing Licence Holder: NOT APPLICABLE ID NO. NOT APPLICABLE	6) Existing Licence Holder Address: NOT APPLICABLE
7) Type of application: NEW OPERATING LICENCE	8) Operating Licence Number: LKNKZN0129083
9) Vehicle Type: NOT AVAILABLE	10) 1 x 0 (SEATED) + 0 (STANDING)
11) Region: DURBAN CENTRAL	
12.1	CONDITIONS:"1. PASSENGERS MAY BE PICKED UP AND/OR SET DOWN ONLY AT DESIGNATED TAXI RANK OR TAXI STOP, WHICH SHALL EXCLUDE BUS STOPS.""2. ENTRY OR RANKING ON PRIVATE PROPERTY IS NOT PERMITTED WITHOUT WRITTEN PERMISSION OF THE LANDLORD, A COPY OF WHICH MUST BE SUPPLIED TO THE BOARD.""3. WITHOUT HAVING ENTERED INTO AN AGREEMENT WITH OTHER OPERATORS ON A COMMON ROUTE, AS CONTEMPLATED BY SECTION 88(2)(B) OF ACT 22 OF 2000, THE PICKING UP OR SETTING DOWN OF PASSENGERS ON SUCH ROUTE IS NOT PERMITTED. A COPY OF SUCH AGREEMENT MUST BE SUPPLIED TO THE BOARD.""4. AT RANKS, WHETHER ON ? STREET OR OFF ? STREET, ONLY THE TAXIS THAT CAN BE ACCOMODATED IN THE DEMARCATED AREA MAY OCCUPY THE RANK, EXCESS VEHICLES MUST HOLD ELSEWHERE AT DESIGNATED HOLDING AREAS. ""5. RANK PERMITS OR LETTERS OF AUTHORITY MUST BE PRODUCED IN RESPECT OF ALL RANKS IN MUNICIPAL AREAS, IN PARTICULAR MAJOR TOWNS AND CITIES AND IN PARTICULAR INTER-PROVINCIAL DESTINATIONS.""6. THE ALLOCATION OF ANY ROUTE OR PORTION OF A ROUTE IS SUBJECT TO THE CONDITION THAT IT HAS BEEN APPROVED AND ALLOCATED IN GOOD FAITH AND THAT SUCH ROUTE WILL BE INVALID SHOULD IT TRANSPIRE THAT THE ROUTE OR PORTION THEREOF WILL, OR HAS CAUSED CONFLICT DUE TO IT HAVING BEEN APPROVED BASED ON INCORRECT OR FALSE INFORMATION SUPPLIED TO THE BOARD OR AS A RESULT OF AN ERROR. IN SUCH INSTANCE THE OPERATING LICENCE MUST BE RETURNED TO THE BOARD FOR CORRECTION.""7. THE VEHICLE MUST BE COVERED BY MOTOR VEHICLE INSURANCE AS WELL AS PERSONAL LIABILITY INSURANCE"
12.2	APPROVED ROUTESMUSGRAVE & MITCHELL PARK (M & M) TAXI SSOCIATIONROUTE 11. CITY TO MUSGRAVE (BEREA & MORNINGSIDE):FROM RANK 115 IN PINE STREET TURN LEFT INTO GARDINER STREET, TURN RIGHT INTO SMITH STREET, PICK UP ALONG SMITH STREET ALL COMMUTERS INTENDED TO BE CONVEYED TO BEREA ROAD AND BEREA CENTRE THEN PROCEED TO (M13), BEREA ROAD, PICK UP AND DROP OFF ALONG BEREA ROAD, THEN TURN RIGHT TO ESSENWOOD ROAD, PICK UP AND DROP OFF AT MUSGRAVE CENTRE, PICK UP AND DROP OFF AND PROCEED, THEN RIGHT INTO ST THOMAS ROAD, PICK UP AND DROP OFF, THEN TURN LEFT INTO MUSGRAVE ROAD AND PROCEED AND THEN PICK UP AND DROP OFF ALONG THE WAY TILL MITCHELL PARK, THEN TURN RIGHT INTO FLORIDA ROAD, PICK UP AND DROP OFF AND PROCEED RIGHT INTO WINDERMERE ROAD TO MITCHELL CIRCLE AND PICK UP AND DROP OFF THEN LEFT INTO OSBORNE ROAD, LEFT INTO 1ST AVENUE, THEN RIGHT INTO KENT ROAD, PICK UP AND DROP OFF AT GAME CITY, THEN TURN RIGHT INTO (R102), UMGENI ROAD, (NO PICKING UP ALONG UMGENI ROAD), PROCEED INTO SOLDIERS WAY THEN PROCEED INTO GARDINER STREET THEN TURN LEFT INTO WEST STREET, DROP OFF ONLY AND TURN LEFT INTO ALIWAL STREET, THEN LEFT INTO PINE STREET TO STARTING POINT RANK 115.



transport

Department:
Transport
Province of KwaZulu-Natal

GAZETTE

LGKZNG25-2014-
NOV

REGION: ALL

1) Application Number: APP0026728	2) Gazette Number: LGKZNG25-2014-NOV
3) Applicant: <input type="checkbox"/> COLEMAN COASTAL COACHES (PTY) LTD ID NO. 201411644907 Association: NOT AVAILABLE	4) Applicant Address: PO BOX 806 UVONGO 4270
5) Existing Licence Holder: NOT APPLICABLE ID NO. NOT APPLICABLE	6) Existing Licence Holder Address: NOT APPLICABLE
7) Type of application: NEW OPERATING LICENCE	8) Operating Licence Number: NOT AVAILABLE
9) Vehicle Type: BUS	10) 1 x 20 (SEATED) + 0 (STANDING)
11) Region: UGU-OGWINI	
12.1	lot1215: no 1 smuts avenue uvongo to Pretoria station - cnr scheiding and paul kruger street pretoria
12.2	lot 1215: No 1 smuts avenue uvongo to Johannesburg Station - rissik street Johannesburg and returnn
12.3	lot 1215: no 1 smuts avenue uvongo to Durban station -65 masabalala yengwa avenue durban



transport

Department:
Transport
Province of KwaZulu-Natal

GAZETTE

LGKZNG25-2014-
NOV

REGION: ALL

1) Application Number: APP0026752	2) Gazette Number: LGKZNG25-2014-NOV
3) Applicant: SABELO JUSTICE MYEZA ID NO. 8009105924081 Association: NOT AVAILABLE	4) Applicant Address: P.O. BOX 558 MAHLABATHINI 3865
5) Existing Licence Holder: NOT APPLICABLE ID NO. NOT APPLICABLE	6) Existing Licence Holder Address: NOT APPLICABLE
7) Type of application: NEW OPERATING LICENCE	8) Operating Licence Number: NOT AVAILABLE
9) Vehicle Type: MOTORCAR	10) 1 x 4 (SEATED) + 0 (STANDING)
11) Region: ZULULAND	
12.1	FROM ULUNDI PLAZA AND POINTS WITHIN A RADIUS OF 50 KILOMETRES THEREFORE AND RETURN



transport

Department:
Transport
Province of KwaZulu-Natal

GAZETTE

LGKZNG25-2014-
NOV

REGION: ALL

1) Application Number: APP0026735	2) Gazette Number: LGKZNG25-2014-NOV
3) Applicant: M MNCUBE ID NO. 5102145314083 Association: RICHMOND TAXI OWNERS ASSOCIATIONS	4) Applicant Address: PO BOX 292 RICHMOND KWA ZULU NATAL 3780
5) Existing Licence Holder: NOT APPLICABLE ID NO. NOT APPLICABLE	6) Existing Licence Holder Address: NOT APPLICABLE
7) Type of application: NEW OPERATING LICENCE	8) Operating Licence Number: LKNKZN0126450
9) Vehicle Type: NOT AVAILABLE	10) 1 x 0 (SEATED) + 0 (STANDING)
11) Region: UMGUNGUNDLOVU	
12.1	<p>Route 2 Masangazane to Richmond INBOUND (FORWARD) From (Origin): Masangazane – P121/D388 (KPX0025) Route: Passing: P121, Shepstone To (Destination): Richmond Rank No.1-off Shepstone Street (KPX0023) OUTBOUND (RETURN) From (Origin): Richmond Rank No.1-off Shepstone Street (KPX0023) Route: Passing: Shepstone, P121 To (Destination): Masangazane – P121/D388 (KPX0025)</p>
12.2	<p>Route 5 Gengeshe to Richmond INBOUND - FORWARD From (Origin) Gengeshe Route - Passing: D684, P121, MR5, Shepstone Street To (Destination): Richmond Rank No.1 Shepstone Street (KPX0024) OUTBOUND - RETURN From (Origin): Richmond Rank No.1 Shepstone Street (KPX0024) Route - Passing: Shepstone Street, MR5, P121, D684 To (Destination): Gengeshe</p>
12.3	<p>Route 7 Ndaleni to Richmond INBOUND - FORWARD From (Origin): Ndaleni Route - Passing: D1229, Shepstone Street To (Destination): Richmond Rank NO. 1-Shepstone Street (KPX0024) OUTBOUND - RETURN From (Origin): Richmond Rank No. 1-Shepstone Street (KPX0024) Route - Passing: Shepstone Street, D1229 To (Destination): Ndaleni</p>
12.4	<p>ROUTE 9 Simozomeni to Richmond INBOUND - FORWARD From (Origin): Simozomeni Route - Passing: D1230, D1229, Shepstone Street To (Destination): Richmond Rank No.1-Shepstone Street (KPX0024) OUTBOUND - RETURN From (Origin): Richmond Rank No.1-Shepstone Street (KPX0024) Route - Passing: Shepstone Street, D1229, D1231, D1230 To (Destination): Simozomeni</p>



transport

Department:
Transport
Province of KwaZulu-Natal

GAZETTE

LGKZNG25-2014-
NOV

REGION: ALL

12.5	<p>Route 10Nhlazuka to RichmondINBOUND -FORWARDFrom (Origin): NhlazukaRoute - Passig:D274,MR5, Shepstone Street, Chilley Street, Nelson StreetTo (Destination): Richmond Rank NO.2-Nelson Street (KPX0023)</p> <p>OUTBOUND - RETURNFrom (Origin): Richmond Rank No.2-Nelson Street (KPX0023)Route - Passing: Nelson Street, Chilley Street, Shepstone Street, MR5, D274To (Destination): Nhlazuka</p>
12.6	<p>CONDITIONS/RESTRICTIONS</p> <ol style="list-style-type: none"> 1.Passengers may be picked up and/or set down only at designated Taxi Rank or Taxi Stop, which shall exclude Bus Stops. 2.Entry or ranking on private property is not permitted without permission of the Landlord, a copy of which must be supplied to the Board before issue operating license. 3.Without having entered into an agreement with other operators on a common route, as contemplated by section 88 (2) (B) of Act 22 of 2000, the picking up or setting down of passengers on such route is not permitted. A copy of such agreement must be supplied to the Board. 4.At ranks, whether on -street or off-street, only the taxis that can be accommodated in the demarcated area may occupy the rank, excess vehicles must hold elsewhere at designated holding areas. 5.Rank permits or letters of authority must be produced in respect of all ranks in municipal arrears, in particular major towns and cities. 6.The allocation of any route or portion of a route is subject to the condition that it has been approved and allocated in good faith and that such route will be invalid should it transpire that the route or portion thereof will, or has caused conflict due to it having been approved based on incorrect or false information supplied to the Board or as a result of an error. In such instance the operating license must be returned to the Board for correction. 7.The vehicle must be covered by motor vehicle insurance as well as personal liability insurance.



transport

Department:
Transport
Province of KwaZulu-Natal

GAZETTE

LGKZNG25-2014-
NOV

REGION: ALL

- | | |
|---|---|
| 1) Application Number: APP0026778 | 2) Gazette Number: LGKZNG25-2014-NOV |
| 3) Applicant: BJ JUGGERNATH
ID NO. 5207145122087
Association: INNERCITY CIRCLE MINIBUS ASSOCIATION | 4) Applicant Address:
86 ROSEHAVEN ROAD
UNIT 21
PHOENIX
4051 |
| 5) Existing Licence Holder: NOT APPLICABLE
ID NO. NOT APPLICABLE | 6) Existing Licence Holder Address:
NOT APPLICABLE |
| 7) Type of application: NEW OPERATING LICENCE | 8) Operating Licence Number: NOT AVAILABLE |
| 9) Vehicle Type: MINIBUS | 10) 1 x 15 (SEATED) + 0 (STANDING) |
| 11) Region: DURBAN CENTRAL | |

- 12.1** 1.1 FORWARD ROUTE NO. 1:
FROM RANK NO. 44B, SOUTH SIDE OF ALICE STREET AND MARKET ROAD CORNER TO RANK NO. 44D IN POINT ROAD AT FISHER STREET OR TO RANK 44C INTO POINT ROAD AT SOUTHAMPTON STREET.

ALONG ALICE STREET, INTO OLD FORT ROAD, LEFT INTO NMR AVENUE OR STANGER STREET, RIGHT INTO SOMTSEU ROAD, RIGHT INTO BRICKHILL ROAD/PLAYFAIR ROAD, RIGHT INTO OLD FORT ROAD, LEFT INTO BRICKHILL ROAD, INTO POINT ROAD, INTO RANK 44D ON POINT ROAD AT FISHER STREET OR PROCEED TO RANK 44C ONTO POINT ROAD AT SOUTHAMPTON STREET.
- 1.2 FORWARD ROUTE NO. 2:
FROM RANK 44A, SOUTH SIDE OF LEOPOLD STREET BEFORE MARKET ROAD TO RANK 44D INTO POINT ROAD AT FISHER STREET OR TO RANK 44C INTO POINT ROAD AT SOUTHAMPTON STREET.

INTO MARKET ROAD, LEFT INTO WEST STREET, RIGHT INTO POINT ROAD INTO RANK 44D ON POINT ROAD AT FISHER STREET OR PROCEED TO RANK 44C INTO POINT ROAD AT SOUTHAMPTON STREET.
OR
1.3. INTO MARKET ROAD, LEFT INTO WEST STREET, LEFT INTO POINT ROAD, INTO BRICKHILL ROAD, RIGHT INTO SOMTSEU ROAD, RIGHT INTO BRICKHILL ROAD/PLAYFAIR ROAD, RIGHT INTO OLD FORT ROAD, LEFT INTO BRICKHILL ROAD, INTO POINT ROAD, INTO RANK 44D ON POINT ROAD AT FISHER STREET OR PROCEED TO RANK 44C INTO POINT ROAD AT SOUTHAMPTON STREET.



transport

Department:
Transport
Province of KwaZulu-Natal

GAZETTE

LGKZNG25-2014-
NOV

REGION: ALL

12.2

2. RETURN JOURNEY:

2.1 RETURN ROUTE NO.1.

FROM RANK 44D IN POINT ROAD AT FISHER STREET TO RANKS 44A AND 44B.

Along Point Road, left into Pine Street, right into Russell Street, left into Leopold Street, [to Rank 44A on Leopold Street

OR

2.1.1. Into Canongate Road, Right into Warwick Avenue, into Centenary Road, into Market Road, left into Alice Street, to Rank 44B on South East corner of Alice Street and Market Road.

OR

2.1.2. Along Point Road, into Brickhill Road, left into Somtseu Road, left into – Stanger Street, into Prince Alfred Street, right into Ordinance Road into Leopold Street to Rank 44A on Leopold Street.

OR

2.1.3. From Somtsue Road left into NMR Avenue into Walnut Road right into Ordinance Road – into Leopold Street – to Rank 44A on Leopold Street near Berea Station

OR

2.1.4. Leopold Street, Right into Warwick Avenue, into Centenary Road, "U" turns before Sydenham Road back into Centenary Road, into Market Road, left into Alice Street, to Rank 44B on south east corner of Alice Street and Market Road.

2.2. RETURN ROUTE NO.2.

FROM RANK 44C IN POINT ROAD AT SOUTHAMPTON STREET TO RANKS 44A AND 44B.

Along Point Road, into Shepstone Street, right into Bell Street, left into Prince Street, into Gillespie Street, left into West Street - into Farewell Street, right into Smith Street, right into Warwick Avenue.

OR

2.2.1. Right into Point Road, into Brickhill Road, left into Somtseu Road, left into - Stanger Street, into Prince Alfred Street.

OR

2.2.2. NMR Avenue into Walnut Road – right into Ordinance Road, into Leopold Street – To Rank 44A on Leopold Street near Berea Station.

OR

2.2.3. Right into Warwick Avenue, into Centenary Road, turns right before Sydenham Road Back into Centenary Road, into Market Road, left into Alice Street, to Rank 44B on South east corner of Alice Street and Market Road.

OR

2.2.4. Along Point Road, into Shepstone Street into Mazzepa Street, right Winder Street, left Into Point Road, left into Pine Street, right into Russell Street, left into Leopold Street To Rank 44A on Leopold Street near Berea Station -

OR

2.2.5. Right into Warwick Avenue, into Centenary Road, "U-turn before Sydenham Road Back into Centenary Road, into Market Road, left into Alice Street, to Rank 44B on South east corner of Alice Street and Market Road.

NB: PASSENGERS TO BE PICKED UP/DROPPED OFF ALONG THE ROUTE

**transport**

Department:
Transport
Province of KwaZulu-Natal

GAZETTE

LGKZNG25-2014-
NOV

REGION: ALL

12.3

CONDITIONS:

1. PASSENGERS MAY BE PICKED UP AND/OR SET DOWN ONLY AT DESIGNATED TAXI RANK OR TAXI STOP, WHICH SHALL EXCLUDE BUS STOPS.
2. ENTRY OR RANKING ON PRIVATE PROPERTY IS NOT PERMITTED WITHOUT WRITTEN PERMISSION OF THE LANDLORD, A COPY OF WHICH MUST BE SUPPLIED TO THE BOARD.
3. WITHOUT HAVING ENTERED INTO AN AGREEMENT WITH OTHER OPERATORS ON A COMMON ROUTE, AS CONTEMPLATED BY SECTION 88(2)(B) OF ACT 22 OF 2000, THE PICKING UP OR SETTING DOWN OF PASSENGERS ON SUCH ROUTE IS NOT PERMITTED. A COPY OF SUCH AGREEMENT MUST BE SUPPLIED TO THE BOARD.
4. AT RANKS, WHETHER ON STREET OR OFF STREET, ONLY THE TAXIS THAT CAN BE ACCOMODATED IN THE DEMARCATED AREA MAY OCCUPY THE RANK, EXCESS VEHICLES MUST HOLD ELSEWHERE AT DESIGNATED HOLDING AREAS.
5. RANK PERMITS OR LETTERS OF AUTHORITY MUST BE PRODUCED IN RESPECT OF ALL RANKS IN MUNICIPAL AREAS, IN PARTICULAR MAJOR TOWNS AND CITIES AND IN PARTICULAR INTER-PROVINCIAL DESTINATIONS.
6. THE ALLOCATION OF ANY ROUTE OR PORTION OF A ROUTE IS SUBJECT TO THE CONDITION THAT IT HAS BEEN APPROVED AND ALLOCATED IN GOOD FAITH AND THAT SUCH ROUTE WILL BE INVALID SHOULD IT TRANSPIRE THAT THE ROUTE OR PORTION THEREOF WILL, OR HAS CAUSED CONFLICT DUE TO IT HAVING BEEN APPROVED BASED ON INCORRECT OR FALSE INFORMATION SUPPLIED TO THE BOARD OR AS A RESULT OF AN ERROR. IN SUCH INSTANCE THE OPERATING LICENCE MUST BE RETURNED TO THE BOARD FOR CORRECTION.
7. THE VEHICLE MUST BE COVERED BY MOTOR VEHICLE INSURANCE AS WELL AS PERSONAL LIABILITY INSURANCE.
8. FURTHER CONDITIONAL AND SUBJECT TO COMPLIANCE WITH BOARD RULING DATED 29/05/2006 ATTACHED.



transport

Department:
Transport
Province of KwaZulu-Natal

GAZETTE

LGKZNG25-2014-
NOV

REGION: ALL

1) Application Number: APP0026779	2) Gazette Number: LGKZNG25-2014-NOV
3) Applicant: B JUGGERNATH ID NO. 5207145122087 Association: INNERCITY CIRCLE MINIBUS ASSOCIATION	4) Applicant Address: P O BOX 63683 VERULAM 4340
5) Existing Licence Holder: NOT APPLICABLE ID NO. NOT APPLICABLE	6) Existing Licence Holder Address: NOT APPLICABLE
7) Type of application: NEW OPERATING LICENCE	8) Operating Licence Number: NOT AVAILABLE
9) Vehicle Type: MINIBUS	10) 1 x 15 (SEATED) + 0 (STANDING)
11) Region: DURBAN CENTRAL	
12.1	<p>1.1 FORWARD ROUTE NO. 1:</p> <p>FROM RANK NO. 44B, SOUTH SIDE OF ALICE STREET AND MARKET ROAD CORNER TO RANK NO. 44D IN POINT ROAD AT FISHER STREET OR TO RANK 44C INTO POINT ROAD AT SOUTHAMPTON STREET.</p> <p>ALONG ALICE STREET, INTO OLD FORT ROAD, LEFT INTO NMR AVENUE OR STANGER STREET, RIGHT INTO SOMTSEU ROAD, RIGHT INTO BRICKHILL ROAD/PLAYFAIR ROAD, RIGHT INTO OLD FORT ROAD, LEFT INTO BRICKHILL ROAD, INTO POINT ROAD, INTO RANK 44D ON POINT ROAD AT FISHER STREET OR PROCEED TO RANK 44C ONTO POINT ROAD AT SOUTHAMPTON STREET.</p> <p>1.2 FORWARD ROUTE NO. 2:</p> <p>FROM RANK 44A, SOUTH SIDE OF LEOPOLD STREET BEFORE MARKET ROAD TO RANK 44D INTO POINT ROAD AT FISHER STREET OR TO RANK 44C INTO POINT ROAD AT SOUTHAMPTON STREET.</p> <p>INTO MARKET ROAD, LEFT INTO WEST STREET, RIGHT INTO POINT ROAD INTO RANK 44D ON POINT ROAD AT FISHER STREET OR PROCEED TO RANK 44C INTO POINT ROAD AT SOUTHAMPTON STREET.</p> <p>OR</p> <p>1.3. INTO MARKET ROAD, LEFT INTO WEST STREET, LEFT INTO POINT ROAD, INTO BRICKHILL ROAD, RIGHT INTO SOMTSEU ROAD, RIGHT INTO BRICKHILL ROAD/PLAYFAIR ROAD, RIGHT INTO OLD FORT ROAD, LEFT INTO BRICKHILL ROAD, INTO POINT ROAD, INTO RANK 44D ON POINT ROAD AT FISHER STREET OR PROCEED TO RANK 44C INTO POINT ROAD AT SOUTHAMPTON STREET.</p>



transport

Department:
Transport
Province of KwaZulu-Natal

GAZETTE

LGKZNG25-2014-
NOV

REGION: ALL

12.2

2. RETURN JOURNEY:

2.1 RETURN ROUTE NO.1.

FROM RANK 44D IN POINT ROAD AT FISHER STREET TO RANKS 44A AND 44B.

Along Point Road, left into Pine Street, right into Russell Street, left into Leopold Street, [to Rank 44A on Leopold Street

OR

2.1.1. Into Canongate Road, Right into Warwick Avenue, into Centenary Road, into Market Road, left into Alice Street, to Rank 44B on South East corner of Alice Street and Market Road.

OR

2.1.2. Along Point Road, into Brickhill Road, left into Sontseu Road, left into – Stanger Street, into Prince Alfred Street, right into Ordinance Road into Leopold Street to Rank 44A on Leopold Street.

OR

2.1.3. From Sontseu Road left into NMR Avenue into Walnut Road right into Ordinance Road – into Leopold Street – to Rank 44A on Leopold Street near Berea Station

OR

2.1.4. Leopold Street, Right into Warwick Avenue, into Centenary Road, "U" turns before Sydenham Road back into Centenary Road, into Market Road, left into Alice Street, to Rank 44B on south east corner of Alice Street and Market Road.

2.2. RETURN ROUTE NO.2.

FROM RANK 44C IN POINT ROAD AT SOUTHAMPTON STREET TO RANKS 44A AND 44B.

Along Point Road, into Shepstone Street, right into Bell Street, left into Prince Street, into Gillespie Street, left into West Street - into Farewell Street, right into Smith Street, right into Warwick Avenue.

OR

2.2.1. Right into Point Road, into Brickhill Road, left into Sontseu Road, left into - Stanger Street, into Prince Alfred Street.

OR

2.2.2. NMR Avenue into Walnut Road – right into Ordinance Road, into Leopold Street – To Rank 44A on Leopold Street near Berea Station.

OR

2.2.3. Right into Warwick Avenue, into Centenary Road, turns right before Sydenham Road Back into Centenary Road, into Market Road, left into Alice Street, to Rank 44B on South east corner of Alice Street and Market Road.

OR

2.2.4. Along Point Road, into Shepstone Street into Mazzepa Street, right Winder Street, left Into Point Road, left into Pine Street, right into Russell Street, left into Leopold Street To Rank 44A on Leopold Street near Berea Station -

OR

2.2.5. Right into Warwick Avenue, into Centenary Road, "U-turn before Sydenham Road Back into Centenary Road, into Market Road, left into Alice Street, to Rank 44B on South east corner of Alice Street and Market Road.

NB: PASSENGERS TO BE PICKED UP/DROPPED OFF ALONG THE ROUTE

CONTINUES ON PAGE 930—PART 9



KWAZULU-NATAL PROVINCE
KWAZULU-NATAL PROVINSIE
ISIFUNDAZWE sAKWAZULU-NATALI

Provincial Gazette • Provinsiale Koerant • Igazethi Yesifundazwe

GAZETTE EXTRAORDINARY—BUITENGEWONE KOERANT—IGAZETHI EYISIPESHELI

(Registered at the post office as a newspaper) • (As 'n nuusblad by die poskantoor geregistreer)
(Irejistiwee njengephephandaba eposihhovisi)


Vol. 9

PIETERMARITZBURG,

2 JULY 2015
2 JULIE 2015
2 kuNTULIKAZI 2015

No. 1386

We all have the power to prevent AIDS



Prevention is the cure

**AIDS
HELPLINE**

0800 012 322

DEPARTMENT OF HEALTH

N.B. The Government Printing Works will not be held responsible for the quality of "Hard Copies" or "Electronic Files" submitted for publication purposes

PART 9 OF 12



9771994455008

01386



**transport**

Department:
Transport
Province of KwaZulu-Natal

GAZETTE

LGKZNG25-2014-
NOV

REGION: ALL

12.3

CONDITIONS:

1. PASSENGERS MAY BE PICKED UP AND/OR SET DOWN ONLY AT DESIGNATED TAXI RANK OR TAXI STOP, WHICH SHALL EXCLUDE BUS STOPS.
2. ENTRY OR RANKING ON PRIVATE PROPERTY IS NOT PERMITTED WITHOUT WRITTEN PERMISSION OF THE LANDLORD, A COPY OF WHICH MUST BE SUPPLIED TO THE BOARD.
3. WITHOUT HAVING ENTERED INTO AN AGREEMENT WITH OTHER OPERATORS ON A COMMON ROUTE, AS CONTEMPLATED BY SECTION 88(2)(B) OF ACT 22 OF 2000, THE PICKING UP OR SETTING DOWN OF PASSENGERS ON SUCH ROUTE IS NOT PERMITTED. A COPY OF SUCH AGREEMENT MUST BE SUPPLIED TO THE BOARD.
4. AT RANKS, WHETHER ON STREET OR OFF STREET, ONLY THE TAXIS THAT CAN BE ACCOMMODATED IN THE DEMARCATED AREA MAY OCCUPY THE RANK, EXCESS VEHICLES MUST HOLD ELSEWHERE AT DESIGNATED HOLDING AREAS.
5. RANK PERMITS OR LETTERS OF AUTHORITY MUST BE PRODUCED IN RESPECT OF ALL RANKS IN MUNICIPAL AREAS, IN PARTICULAR MAJOR TOWNS AND CITIES AND IN PARTICULAR INTER-PROVINCIAL DESTINATIONS.
6. THE ALLOCATION OF ANY ROUTE OR PORTION OF A ROUTE IS SUBJECT TO THE CONDITION THAT IT HAS BEEN APPROVED AND ALLOCATED IN GOOD FAITH AND THAT SUCH ROUTE WILL BE INVALID SHOULD IT TRANSPIRE THAT THE ROUTE OR PORTION THEREOF WILL, OR HAS CAUSED CONFLICT DUE TO IT HAVING BEEN APPROVED BASED ON INCORRECT OR FALSE INFORMATION SUPPLIED TO THE BOARD OR AS A RESULT OF AN ERROR. IN SUCH INSTANCE THE OPERATING LICENCE MUST BE RETURNED TO THE BOARD FOR CORRECTION.
7. THE VEHICLE MUST BE COVERED BY MOTOR VEHICLE INSURANCE AS WELL AS PERSONAL LIABILITY INSURANCE.
8. FURTHER CONDITIONAL AND SUBJECT TO COMPLIANCE WITH BOARD RULING DATED 29/05/2006 ATTACHED.



transport

Department:
Transport
Province of KwaZulu-Natal

GAZETTE

LGKZNG25-2014-
NOV

REGION: ALL

1) Application Number: APP0026703	2) Gazette Number: LGKZNG25-2014-NOV
3) Applicant: P JINGELA ID NO. 5006265727083 Association: SHONGWENI DAM TAXI OWNERS ASSOCIATION	4) Applicant Address: 050315 MZWABANTU RD SHONGWENI DAM POLO PONY HILLCREST KWA ZULU NATAK 3650
5) Existing Licence Holder: NOT APPLICABLE ID NO. NOT APPLICABLE	6) Existing Licence Holder Address: NOT APPLICABLE
7) Type of application: NEW OPERATING LICENCE	8) Operating Licence Number: LKNKZN0125077
9) Vehicle Type: NOT AVAILABLE	10) 1 x 0 (SEATED) + 0 (STANDING)
11) Region: DURBAN WEST	
12.1	<p>ROUTE 1 FROM SHONGWENI DAM TO DURBAN</p> <p>Shongweni Dam Taxi Rank on P461, proceed along P461 picking up passengers turn left P559/Milky Way picking up passengers, turn right P454/Kassier Road, turn right N3 direct, to Durban, left into Berea Road North dropping passengers becoming Old Dutch Road, turn right into Market Road, turn right into Service Road Behind English Market to join University Avenue, turn right into Lancers Road turn left into Wills Road, drop off and pick up, and return from Wills Road turn left into Lancers Road left into Warwick Avenue, left into Cannongate Road, right to join N3, drive back as per the forward route to Shongweni Dam.</p> <p>NB: ROUTE 1 IS SUBJECT TO A RANK PERMIT BEING OBTAINED PRIOR TO ISSUING.</p>
12.2	<p>ROUTE 2 SHONGWENI DAM TO PINETOWN</p> <p>2.1 SHONGWENI DAM TAXI RANK ON P461, PROCEED ALONG P461 PICKING UP PASSENGERS, LEFT P559/MILKY WAY PICKING UP PASSENGERS, RIGHT P454/KASSIER ROAD, N3, LEFT RICHMOND ROAD, BECOMING OLD MAIN ROAD, RIGHT ANDERSON ROAD, RIGHT INTO ANDERSON ROAD TAXI RANK AND RETURN ALONG THE SAME ROUTE IN RESERVE.</p> <p>2.2 SHONGWENI DAM TAXI RANK ON P461, PROCEED ALONG P461 PICKING UP PASSENGERS, LEFT P559/MILKY WAY PICKING UP PASSENGERS, RIGHT P454/KASSIER ROAD, RIGHT OLD MAIN ROAD/R103, PASS HILLCREST DROPPING PASSENGERS, LEFT M13, LEFT INTO OLD MAIN ROAD, RIGHT ANDERSON ROAD, RIGHT INTO ANDERSON TAXI RANK AND RETURN ALONG THE SAME ROUTE IN RESERVE.</p>
12.3	<p>ROUTE 3 SHONGWENI DAM TO HILLCREST</p> <p>3.1 Shongweni Dam Taxi Rank on P461, proceed along P461 picking up passengers, left P559/Milky Way picking up passengers, right P454/Kassier Road, right Old Main Road/R103 dropping passengers, left Inanda Road, right into Hillcrest Taxi Rank and return along the same route.</p>
12.4	<p>ROUTE O CHARTER SERVICE FROM SHONGWENI DAM TO POINT WITHIN PROVINCE OF KZN ONLY NO PICKING UP OR SETTING DOWN OF PASSENGERS EN ROUTE.</p>



transport

Department:
Transport
Province of KwaZulu-Natal

GAZETTE

LGKZNG27-2014-
NOV

REGION: ALL

1) Application Number: APP0026790	2) Gazette Number: LGKZNG27-2014-NOV
3) Applicant: XOLANI EMUND MATHE ID NO. 7003305587088 Association: MADADENI TAXI OWNERS ASSOCIATION	4) Applicant Address: P.O BOX 1997 NEWCASTLE 2940
5) Existing Licence Holder: SW XABA ID NO. 5504020271082	6) Existing Licence Holder Address: P O BOX 10211 MADADENI KWA-ZULU NATAL 2951
7) Type of application: NORMAL TRANSFER	8) Operating Licence Number: LKNKZN0118622
9) Vehicle Type: NOT AVAILABLE	10) 1 x 15 (SEATED) + 0 (STANDING)
11) Region: AMAJUBA	
12.1	ROUTE 1 From KwaHofina Canan Section new settlement housing and the riverside proceed straight on road between Section 3 and Riverside Housing at four way stop proceed straight via Methodist Church via Section 1 Clinic and Taxi Rank, turn right at Section 1 Rank proceed straight turn left at KwaMavuso Corner house proceed straight turn left at Lutheran Church proceed straight turn right at Embongolweni Church, via BP Garage via Amajuba District Office Ikhwezi Section and via SAPS Station Madadeni at robot turn right to Ingagane intersection, turn right at the robot crossing Ingagane River via Matukusa New Township at Keyway Motors (Matukusa) robot proceed straight via Railway Station Karbochem, turn left enter Road N11 and turn right into Allen Street to Newcastle, via Arbor Park Town Houses, proceed on Allen Street enter Newcastle, turn left at Kirkland Street, turn right at Voortrekker Street proceed straight across Terminus Street Taxi Rank return with same route to Madadeni Township. Turn right at Keyway Motors robot into Albert Wesswls Road via Emabhodini (Newcastle Textile Industries and heavy engineering industry), proceed straight Engen Garage via Four way stop proceed straight, turn right at robot via Kardbro Testing Station, turn right enter Hardwick Street, turn left at Kings Hotel into Harding Street proceed straight, turn right at BP Garage and Bradrows Furnishers, into Allen Street proceed straight, turn left at Kirklands Street, turn right into Voortrekker Street proceed straight across Terminus Street enter Newcastle approved Taxi Rank return with same route to Madadeni Township.
12.2	ROUTE 1 MADADENI TO NEWCASTLE From KwaHofina eCanan Section new settlement housing and the riverside proceed straight on road between Section 3 and Riverside Housing at four way stop proceed straight via Methodist Church via Section 1 Clinic and Taxi Rank, turn right at Section 1 rank proceed straight, turn left at KwaMavuso Corner house proceed straight, turn left at Lutheran Church proceed straight, turn right Embongolweni Church, via BP Garage, via Amajuba District Office Ikhwezi Section and via SAPS Station Madadeni at Robot, turn right to Ingagane intersection, turn right at the robot crossing Ingagane River via Railway Station Matukusa New Township at Keyway Motors (Matukusa) robot proceed straight via Railway Station Karbochem, turn left enter Road N11 and turn right into Allen Street to Newcastle, via Arbor Park Town Houses, proceed on Allen Street enter Newcastle, turn left at Kirkland Street, turn right at Voortrekker Street proceed straight across Terminus Street Taxi Rank. Return with the same route to Madadeni Township. OR Turn right at Keyway Motors robot into Albert Wessels Road via Emabhodini (Newcastle Textile Industries and heavy engineering industry. Proceed straight via Engine Garage. Via Four way stop proceed straight, turn right at robot via Kardbro Testing Station, turn right enter Hardwick Street, turn left at Kings Hotel into Harding Street proceed straight, turn right at BP Garage and Brad lows Furnishers, into Allen Street proceed straight, turn left at Kirkland Street, turn right into Voortrekker Street proceed straight across Terminus Street enter Newcastle approved Taxi Rank. Return with same route to Madadeni Township.



transport

Department:
Transport
Province of KwaZulu-Natal

GAZETTE

LGKZNG27-2014-
NOV

REGION: ALL

12.3	<p>ROUTE 2</p> <p>From Madadeni Library and Community Hall, turn left via Beer Wholesale, turn right at robot, and proceed via Amajuba College via Magistrate Office.</p> <p>OR</p> <p>From Madadeni Library, turn right to Road intersection between Section 2 and 3, turn left via KwaSbali Tavern (between 2 and 3), turn left Methodist Church, proceed via Section 1 Clinic via Khuzani Shopping Centre, proceed straight via BP garage, via Amajuba District Municipality Office, via Ikhwezi Section/Police Station, Turn right at Robot, turn right to Ingagane Road intersection. Turn right at the robot crossing Ingagane River; via Matukusa New Township at Keyway Motors (Matukusa) robot proceed straight via Railway Station Karbochem. Turn left enter Road N11 and right into Allen Street to Newcastle via Arbor Park Town houses, proceed on Allen Street enter Newcastle. Turn left at Kirkland Street, turn right at Voortrekker Street proceed across Terminus Street enter approved Newcastle Taxi Rank. Return with the same route to Madadeni Township.</p>
12.4	<p>ROUTE 3</p> <p>From Madadeni High School turn right at eMatsheni Amhlophe via eNyokeni Section 3, turn left Vodacom Containers via Bhekukuphiwa Restaurant, left at eHashini Stop via St John Church, turn right towards Shoprite Centre, right at Clinic No.7, via KwaSbali Tavern, turn left at Methodist Church, via Clinic No.1 at Section 1 via Section1, turn left at BP Garage, via Amajuba Municipality Office, via Ikhwezi Section, via Madadeni Police Station, turn right at robot, right at Ingagane intersection Robot, enter Road 0483 from Utrecht, Osizweni to Newcastle, turn right at Keyway Motors to Emabhodi, via Protection Service turn enter right Allen Street at keyway Motors proceed straight, via Railway Station via Karbochem off-ramp turn left enter N11, turn right at Allen Street to Newcastle, proceed on Allen Street, turn left at Kirkland Street, turn right at Voortrekker Street, proceed across Terminus Street enter approved Newcastle Taxi Rank. Return with same route to Madadeni Township.</p> <p>OR</p> <p>ALTERNATE: ROUTE 3</p> <p>Starting point same as above but at Keyway Motors proceed straight, via Railway Station, via Karbochem off-ramp, turn left enter N11, Turn right at Allen Street to Newcastle, proceed straight via Arbor Park Suburbs proceed along Terminus Street enter Newcastle approved Taxi Rank. Return same route to Madadeni Township.</p>
12.5	<p>ROUTE 4</p> <p>From KwaBester (turn off to Iscor), via Hostel, via Egesini, right at road intersection, right at Zenzele T-junction (between 4 and 5), via Wall to Wall shop, via Surgery, via Ezincwadini, via Mazibuye Testing Station, left of right via Amajuba College, via Magistrates Office, via Police Station, turn right at Ingagane Intersection and robot. At Keyway Moors proceed straight via Railway Station, via Karbochem, turn left or enter N11 Road, turn right at Allen Street, via Arbor Park, Police Station/Newcastle High School, turn left at Kirkland Street, turn right at Voortrekker Street proceed across Terminus Street enter approved Newcastle Taxi Rank. Return with same route to Madadeni Township.</p> <p>OR</p> <p>From bester Stop T-disjunction (Iscor PTY LTD), turn off. Turn left at eMatsheni Amhlophe proceed straight via Old KZT Depot, via World of Praise Church, turn right at T-junction, turn left at Robot Beer Wholesale, Enter road between Section 2 East and Section 5 West, turn right proceed on road, via Section 5, Amajuba College, Magistrates Office and Police Station proceed to Ingagane T-Junction, turn right to Ingagane intersection. At Kewway Motors (Matukusa) robot proceed straight via Railway Station Karbochem, turn left enter Road 11 and turn right into Allen Street to Newcastle. Via Arbor Park Town houses, proceed on Allen Street enter Newcastle, turn left at Kirkland Street, turn right at Voortrekker Street proceed across Terminus Street enter approved Newcastle Taxi Rank. Return with same route to Madadeni Township.</p>



transport

Department:
Transport
Province of KwaZulu-Natal

GAZETTE

LGKZNG27-2014-
NOV

REGION: ALL

12.6	<p>ROUTE 5</p> <p>From Zenzele Shopping Centre, turn right at Madadeni Hospital, turn left at Thokoza Shopping Centre, turn right at School for Deaf, turn left Clinic No.5, Section5, via Ntobeko L. P. School, turn left or right Amajuba College, via Magistrate Office, via Police Station, Turn right to Ingagane intersection, turn right at the robot crossing Ingagane River, via Matukusa new Township. At keway Motors (Matukusa) robot turn right at intersection between 5 and 2 towards Beer Wholesale, turn left at robot, proceed. Turn left at Clinic 3 Section 3 via KwaSibali tavern, Turn left at Methodist, via Section I, via Amajuba District Office, via Khuzani Shopping Center, left at BP Garage, via Magistrate via Amajuba District, via Ikhwezi Section, turn right at Madadeni Police Station robot, proceed straight turn right into P483 road to Matukusa new settlement (pick and drop) proceed straight, turn at Keway Motors into Asiphephe Road proceed straight enter Albert Wessels drive to Newcastle Textile Industries offload and load all around Textile Industries or return with same route to Madadeni approved taxi Rank.</p> <p>OR</p> <p>Proceed turn left at Clinic 3 Section 3 via KwaSbali Tavern, left at Methodist, via Section 1, via Amajuba District Office, via Khuzani Shopping Center, left at BP Garage via Magistrates Office via Amajuba District via Ikhwezi Section, right at Madadeni Police Station robot, proceed to Newcastle or return with same route to approved Checkers Taxi Rank.</p>
12.7	<p>ROUTE 6</p> <p>From Brewery (Sorgum Beer) Town Miles Tavern (KwaMsimango), turn left at Brewery, via Ithala Industrial site at Section 6, turn right across road Moyomuhle Taxi Rank, Turn right at KwaDlamini Corner House between Hospital and Section 6, proceed straight, turn left Zenzele Shopping Center at Section 5, proceed between Section5 and Madadeni Hospital. Turn right at road intersection Short Homes. Via Cripple Centre via Education (Office Circuit Office) road between Section 5 opening veld, via Amajuba Technology Centre, left enter road from old KZT depot, Beer Wholesaler, via Amajuba College, via Magistrate Office proceed straight to Ingagane River, via Matukusa new Township. At Keway Motors (Matukusa) robot proceed straight via Railway Station, Karbochem, turn left enter road N11 and return right into Allen Street to Newcastle, via Arbor Park Town Houses, proceed on Allen Street enter Newcastle, turn left at Kirkland Street, turn right at Voortrekker Street, proceed across Terminus enter approved Newcastle Taxi Rank. Return with same route to Madadeni Township.</p>
12.8	<p>ROUTE 7</p> <p>From N Section Taxi Rank KwaNyembe, turn right enter P Section enter road from P1 Stop, via Post Box, turn left at Stafford Clinic or right. Turn right enter M Section. Turn right at road intersection via Dedangifunde High School, turn left Muzikayise Junior Primary, turn right enter L Section straight turn left on road between Section 7 and Section 6 to Madadeni Brewery via Virginia Supermarket, via Madadeni Light Industries, via Binda Hardware Moyomuhle Taxi Rank and Community Centre. At robot turn right enter Main Road P483 from Newcastle to Osizweni, Buffalo flats and Utrecht to Newcastle at Ingagane robot cross-over Ingagane River turn left at Keyway Motors robot into Asiphephe Road enter Albert Wessels Road. Via light and textile Industries eMabhodini to Newcastle via Protection Service turn right Allen Street proceed turn left at Kirkland Street, turn right at Voortrekker Street proceed across Terminus Street, enter approved Newcastle Taxi Rank. Return with same route to Madadaeni Township.</p>



transport

Department:
Transport
Province of KwaZulu-Natal

GAZETTE

LGKZNG27-2014-
NOV

REGION: ALL

12.9	<p>Route 8</p> <p>From R-Section Taxi Rank R826 House right, enter road between R-Section and Section 6, turn left Rasta Pazza Shop, straight, via Zenzele Shopping Complex, via Madadeni Hospital, turn right at intersection, via Cripple Centre and via Circuit Office, via Amajuba Technology Centre, turn left enter Section 2, via Amajuba College, via Magistrates Offices and Madadeni Police Service, turn left at Ingagane intersection robot Road 483, via Matukusa new settlement, at Amatukusa robot, turn right into Asiphephe Road, proceed straight enter Albert Wessels Road, via Emabhodini Textile and Light Industries.</p> <p>ALTERNATIVE ROUTE</p> <p>From Egesini Section 7 R via Khulakahle Creche, via Mcebowlwazi Primary School, turn right at Mcebowlwazi Primary School, turn left at L Post Office Box, turn left at House L597, turn right at Mazulu High School, turn left at Zenzele Supermarket, via Madadeni Hospital, turn right at road intersection, via Cripple Centre, via Education Circuit Office, via Amajuba Technology, turn left, enter Section 2 road, via Amajuba College, via Magistrates Office and SAPS Station, proceed straight, via Ikhwezi Station, turn right at Asiphephe Road, enter Albert Wessels Road, via Amabhodini proceed straight, via Protection Services, turn right, enter Allen Street, proceed straight, turn left at Kirkland Street, turn right at Voortrekker Street, proceed across Terminal Street, enter Newcastle Approved Taxi Rank and return with same route to Madadeni Section</p>
12.10	<p>ROUTE 9</p> <p>LISTER FARM/SIZANANI SCHOOL</p> <p>Gravel Road, via Sizamokuhle Primary, via Family Pack Store, turn right straight, across the Theku River/Buthlezi Shop 1087, Via Hloniphani Rest on the right, enter P 1 Section (MTN Arial) Buhlebomshado Shop, turn left at Mkhulukhulu Store, turn right at Kusakusa/Something XM Section, via Eyakho Complex go straight via Ekuphakameni Store, turn left at Lokothwayo Brick Blocks, turn right at Ekhamduze Liquor Store L Section, via Madoda Butchery and Café Enterprise, turn right at Madadeni Brewery via Virginia Supermarket, via Madadeni Light Textile Industries, via Binda Building Material Supply Store, straight Moyomuhle Taxi Rank via Community Centre. At robot turn right enter main road from Newcastle to Osizweni Utrecht- straight across Ingagane River robot to the next robot via Keyway Motors, return right to Albert Wessels Drive or straight, via Railway Station Karbochem off-ramp, turn left enter N11 about 1 kilometer drive turn right into Allen Street, via Arbor Park straight into Town (Allen Street) turn left at Kirkland Street, turn right an drive across street enter approved Newcastle Taxi Rank.</p>
12.11	<p>ROUTE 10</p> <p>JOBSTOWN / EMASONDEZA ROUTE</p> <p>From Kwadanisa stop Jobgstown, turn right on Road D1335, Via Zuka Trust Farm, turn left Jobstown School and Isikhalisezwe S. Primary School, proceed across Theku River, via Maskraal proceed straight, enter Section Madadeni, turn right at Iscor Hostel, via Iscor Hostel (Ingqayi Hostel) proceed straight turn left at eMatsheni Amhlophe, turn right at corner house KwaMdlalose proceed straight turn left Shoprite Checkers enter Checkers approved Taxi Rank off-load and return with same route to Masondeza.</p> <p>ALTERNATIVE ROUTE</p> <p>From KwaMdlalose corner house proceed straight via Checkers Shopping Center, via Section 3 Clinic, turn right at road intersection proceed straight via KwaSibali turn left at Methodist Church proceed straight via Section 1 Taxi Rank via Ekhezani, via Embongolweni, via BP Garage, via Ikhwezi Section, via Madadeni Police Station at the robot turn left proceed straight enter Magistrate and Welfare Office parking and load / offload. Return the same route to Madadeni Checkers.</p>



transport

Department:
Transport
Province of KwaZulu-Natal

GAZETTE

LGKZNG27-2014-
NOV

REGION: ALL

12.12	<p>ROUTE 11</p> <p>SIBHASHA (KILBARCHAN)</p> <p>From Newcastle Taxi Rank, turn left into Terminus Street, Turn right at Voortrekker Street, turn left at Kirkland Street, and turn right at Allen Street.</p> <p>OR</p> <p>ALTERNATIVE</p> <p>From Newcastle Taxi Rank, turn right at Terminus Street, turn left at Sutherland Street, turn left at Hospital via Provincial Hospital Newcastle Prison turn right into Allen Street, proceed turn right into N11 Ladysmith Road, turn right to Indian Village return same route across N11, left into Kilbarchen Village, turn left at 4th Avenue return same route turn left into Ingagane Road, turn left to Kilbarchen Golf Club return same route turn left, at Buthelezi Street via Old Power Station. Proceed straight into Ingagane Township; turn left into Ingagane Club into 3rd Avenue at Ingagane Township Office return with same route to Madadeni.</p> <p>OR</p> <p>ALTERNATIVE ROUTE</p> <p>From Newcastle Taxi Rank proceed across Terminus Street, turn left at Voortrekker Street, turn right at Kirkland Street, proceed straight turn left at Sutherland Street via Pick 'N Pay Shopping center via Technikon SA. Turn left at Hospital Street proceed straight turn right Allen Street via Arbor Park Suburb, turn left enter N11 turn right into P483 Road to Madadeni, Osizweni and Utrecht, turn right Karbochem via Karbochem proceed straight via Roy Point Cemetery, proceed straight enter Vezibuhle Settlement (known as Empongpongweni) return with the same route to Newcastle approved Taxi Rank.</p> <p>ALTERNATIVE TO ROUTE 11</p> <p>Turn right to Ballangeigch and return and turn left to Vezibuhle</p>
12.13	<p>ROUTE 12</p> <p>FROM MADADENI TO OSIZWENI TOWNSHIP</p> <p>From Magistrate Office, Madadeni Township, turn left enter road between Section 2 and Municipality Offices. Turn right at BP Garage; proceed straight via Imbongolweni Church, via Khuzani Shopping Centre via Methodist Church. Sections 1 proceed straight at four way stop on road between riverside houses and Section 3 turn right at KwaMaboya. Via eHashini stop. Via St Hohn Church, turn right at Checkers Shopping Center via Clinic Section 3, turn left at Clinic, and proceed via Madadeni Library, via Beer Wholesale Depot, via Mazibuye Testing Station. Proceed straight, at Zenzele Shopping Center, turn right and turn left via Madadeni Hospital road between Section 6 and Madadeni Hospital, turn left at Amazulu High School, turn right at road intersection (road between Section 6 and section 7), via Madoda Shopping Enterprise, turn right at Madadeni Brewery via Moyomuhle Taxi Rank, turn left at the robot enter road to Osizweni and Utrecht via nine mile stop, via Blaaubosch area, turn right at Empangeni, turn left enter Osizweni Township (South), proceed straight via Qhubimfundo S. P. School and via Xolani High School. Turn right at KwaMashu stop. Turn left at Mphazima Restaurant and Hlanganani Shopping Centre, proceed straight, turn right at road intersection via Osizweni Business are, via Post Office (Osizweni) and S.A.P.S. Station, turn left proceed straight to Top Tank, turn left KwaMbhoko (Sand Supply Depot) via Long Homes Housing, turn right at Matshekesheni Section, via Kwa Bob Shopping Centre, and Maskophasini, turn left at Depot. On the third road from Khuzani Shopping Centre, turn right via KwaMakhanya Shopping Center, turn right at Kwa Vilakazi corner house, via 5 Star Centre and Fire Station Osizweni, turn right at T.V. Liquor Store. Proceed Straight via Kakalaspan Area (rural area) via Millenium Cash Store. Empompini return same route to Madadeni Township.</p>



transport

Department:
Transport
Province of KwaZulu-Natal

GAZETTE

LGKZNG27-2014-
NOV

REGION: ALL

12.14	<p>ROUTE 13</p> <p>IMPONDO/BAHLOKAZI</p> <p>From Newcastle approved Taxi Rank, turn right at Terminus street, turn left at Gurtherland Street, turn right at Scotts Street, via Pick'n Pay Shopping Centre, proceed straight via Capricorn Hotel, enter Boundary Street at Lenoxton Township, proceed via Caltex Garage (Petrol), via Richview Civic Hall, via Bab's Scrap yard, via Ncandu Combined School, turn left at Chemsford Road, via Farmers Association Auction Sale, turn right to Road D502 to Ekuseni Youth Development Centre, enter Chemsford Road, proceed straight. At Chemsford Dam, turn right into Road R621 to Bahlokazi High School. Return with the same Road R621 from Haigh School via Chemsford Water Works. Return with the same route from Gijima School R621, turn right at Chelmsford Dam. Return with the same route to Newcastle approved Taxi Rank.</p>
12.15	<p>ROUTE 14</p> <p>MADADENI TO NEWCASTLE</p> <p>From P1 Section 7(P) proceed straight to Kwamakhulukhulu Supermarket, turn left at the corner proceed straight, turn right Engulubeni or Kusakusa enter M-Section 7, via Eyakho Shopping Complex proceed straight via Ekhamduze Store, turn left at Lokothwayo Brick & Tile Supply, turn right at Ekhamduze Liquor Store enter L Section proceed, straight turn right, at intersection, enter road between Section 7 (L0 and Section 6, turn left proceed straight, via Amazulu High School, turn left at Eyethu Motors Spares. Proceed straight on road between Madadeni Hospital and Section 6, turn left at Zenzele Shopping Centre enter road between Section 5 Madadeni Hospital, proceed straight turn right enter road Section 5 and open veld, via Cripple Centre, via Circuit Office, via Amajuba Technology Centre proceed straight turn left, via Amajuba College, via Magistrates Office, via Madadeni Police Station proceed straight across road, turn right on P483 road, to Newcastle, via Matukusa new settlement, turn right Keyway road enter Asiphephe road proceed straight enter Albert Wessels Drive, via Emabhodini proceed straight via Engine Garage, proceed straight across 4 Way stop turn right at road into Faraday Street, via Kadbro Vehicle Testing enter Hardwick Street, turn or proceed straight, via Vlam Crescent turn right at Hardwick street proceed straight, turn left Kings Hotel enter Harding Street proceed straight, turn left. Allen Street proceed straight, turn left at Kirkland Street, turn right at Voortrekker street proceed straight Terminus enter approved Newcastle Taxi rank. Return same route to P1 Section 7.</p>
12.16	<p>ROUTE 20</p> <p>MADADENI SHOPPING CENTRE TO ALL SECTIONS</p> <p>From Madadeni Shoprite Shopping Centre to all Sections within Madadeni Township. Pick and drop to and from and turn to Madadeni Shoprite Shopping Centre.</p>
12.17	<p>ROUTE 21</p> <p>NEWCASTLE TAXI RANK TO NEWCASTLE TOWNLANDS</p> <p>From Taxi Rank into Terminus Street turn left at Voortrekker Street turn left into Kirkland Street, turn left into Allen Street, proceed straight turn right at Drakensburg Drive proceed straight, via Monte Vista, turn left into Aquamarine Drive, turn right into Amethyst Road proceed straight turn right at Drakensburg Drive, turn left into Victoria Road proceed straight via Amajuba Lodge, Checkers Shopping Centre, turn right at road into Allen Street pick and drop to and from. Return with same route to Newcastle Taxi Rank.</p>



transport

Department:
Transport
Province of KwaZulu-Natal

GAZETTE

LGKZNG27-2014-
NOV

REGION: ALL

12.18	<p>ROUTE 23</p> <p>FROM NEWCASTLE TAXI RANK TO MONDLO</p> <p>From approved Taxi Rank in Newcastle proceed straight across Terminus Street into Voortrekker Street, turn left at Kirkland Street, turn right at Allen Street proceed straight, Via Arbor Park Suburb. Turn left enter N11 Road, Turn right into P483 Road via Osizweni to Utrecht, turn right at Utrecht Road intersection enter Road R34 Road. Proceed straight at Blood River proceed straight across R33 Road enter P54 Road to Nquthu, turn left at KwaGrace Shopping Centre proceed straight on that Road enter Mondlo. Turn left to Mondlo Taxi Rank. Return same route to Newcastle.</p>
12.19	<p>ROUTE 28</p> <p>FROM NEWCASTLE TO PONGOLA</p> <p>From Newcastle Taxi Rank proceed straight across Terminus Street turn left at Kirkland Street turn right at Allen Street (Main Street) proceed straight via Arbor Park Suburb turn left enter N11 road, proceed straight turn right into R483 via Osizweni to Utrecht turn right at Utrecht road Intersection enter R34 road proceed straight turn left at Bloodriver Road intersection enter R33 and R34 proceed straight via Stilwater BP Garage turn right at cross road before reaching Vryheid proceed on R34 via Bhekzulu Township enter R69 road via Louwsburg turn left at Road intersection enter r66 road via Magudu, turn left enter N2 Road proceed straight enter Pongola Taxi Rank return same route to Newcastle.</p>
12.20	<p>ROUTE 29</p> <p>NEWCASTLE TAXI RANK TO DANNHAUSER</p> <p>From Newcastle Taxi Rank enter Terminus Street, turn left at Voortrekker Street turn left Kirkland Street, turn right into Allen Street proceed straight via Arbor Park Suburb, turn right into N11 Road proceed straight via Ballengich turn left into R621 road to Skobarin Settlement proceed straight turn right enter Dannhauser Town turn left to Dannhauser approved taxi rank, return with same route to Newcastle.</p>
12.21	<p>ROUTE 30 FROM NEWCASTLE TO VOLKRUST From Newcastle Taxi Rank exit with Voltreker Street turn left to R34 Kirkland Street and turn left to 31 Allen Street turn left to N11 road Volkrust enter to Volkrust with Laingsnek Street turn left to Sarel Cilliers Street and turn right into approved Volkrust Taxi Rank and return right with Louwes Street turn right to Laingsnek Street returning using the same route.</p>
12.22	<p>ROUTE 31 FROM NEWCASTLE TO STANDERTON From Newcastle Taxi Rank exit with Voltreker Street turn left to R34 Kirkland Street and turn left 31 Allen Street and turn to join road N11 to Volkrust to enter Volkrust with Laingsnek Street and turn left to Joubert and turn right to Danpienaar Street road R23 enter Standerton with Botha Street turn right to Vry Street enter to approved Stranderton Taxi Rank exit with Andries Pretorius Street and return using the same route.</p>
12.23	<p>ROUTE 33 FROM NEWCASTLE TO ERMELO From Newcastle Taxi Rank exit with Voltrekker Street and turn left to 34 Kirkland Street and turn left to 31 Allen Street and turn left to join N11 Road to Volkrust enter to Volkrust with Laingsnek Street Aremesfort enter with N11 road to Ermelo with Kirk Street and turn right to Joubert Street and turn left to Ennis Street And turn right to Naude Street to Approved Ermelo Taxi Rank and return using the same route,</p>
12.24	<p>ROUTE 34 FROM NEWCASTLE TO PIET RETIEFF From Newcastle Taxi Rank exit with Voltrekker Street and turn left to R34 Kirkland Street and turn left to 31 Allen Street and turn left Volkrust Road N11 Road to Volkrust with Laingsnek Street and turn right to road R543 to Wakkerstroom to Amabola enter with R543 to Piet Retief enter with Kruger Street and turn with West End Street and turn left with Brand Street and turn left with Mark Street enter into approved Taxi Rank in Piet Retief and return using the same route.</p>
12.25	<p>ROUTE 36 FROM NEWCASTLE TO BETHAL From Newcastle Taxi Rank exit with Voltrekker Street and turn left to R34 Kirkland Street and turn left to 31 Allen Street enter to Volkrust with Laingsnek to Ameefoort N11 enter with Scheping Street turn left to Sybrands Van Nie Kerk Street R39 to Margezon enter with R39 turn right to R17 turn right to R39 to Bethal turn left N17 Ermelo Road enter to Bethal Schweping Street turn left to Church Street turn left and turn right to Cler Street to approved Taxi Rank to Bethal and return using the same route.</p>
12.26	<p>ROUTE 37 FROM NEWCASTLE TO MEMEL From Newcastle Taxi Rank exit Voltrekker Street turn left to 34 Kirk Street turn left to 31 Allen Street and turn left to road R34 to Memel turn right with Eelifees Street to Approved Memel Taxi Rank and return using the same route.</p>
12.27	<p>ROUTE 38 FROM NEWCASTLE TO VREDE From Newcastle Taxi Rank exit with Voltrekker Street turn left to 34 Kirkland Street turn left to 31 Allen Street and turn left to Vrede and turn right to R543 turn left with Kerk Street and turn right with Cillers Street to Approved Vrede Taxi Rank and return using the same route.</p>



transport

Department:
Transport
Province of KwaZulu-Natal

GAZETTE

LGKZNG27-2014-
NOV

REGION: ALL

12.28	<p>ROUTE 39 FROM NEWCASTLE TO FRANKFORT</p> <p>From Newcastle Taxi Rank exit with Voltrekker Street and turn left to 34 Kirkland Street and turn left to 31 Allen Street and turn left to road R34 turn right to R103 and turn left to R34 enter with back street Frankfort with right and turn right Namahadi Street enter into Approved Taxi Rank in Franfort and return using the same route</p>
12.29	<p>ROUTE 41FROM NEWCASTLE TO AMERSFOORTFrom Newcastle Taxi Rank exit with Terminus Street turn left with 34 Kirkland Street and turn left to 31 Allen Street and join N11 road to Volkrust enter Volkrust with Laingsnek Street N11 Amersfoort enter with Scheduling Street into Approved Taxi Rank and return.</p>
12.30	<p>ROUTE 42 FROM NEWCASTLE TO NORMANDIEN</p> <p>From Newcastle Taxi Rank exit with Terminus Street turn left with Sutherland Street turn right with Scott Street to Lennoxton with Road P39 to Normandien pick and drop returning using same route.</p>
12.31	<p>ROUTE 46FROM MADADENI CHECKERS TO GERMISTONFrom Madadeni Checkers left to Beerwhoale turn right between section 5 and section 2 turn right to Majuba College pass Magistrate Office proceed to turn right at Ingagane River proceed to Matukuza robot proceed straight via Railway Station Karbochem turn left enter road N11 and turn right into Allen Street to Newcastle left R34 right R103 right N3 right M2 North left to Railway Street Germiston Taxi Rank and return.</p>
12.32	<p>ROUTE 35FROM NEWCASTLE TO WITBANKFrom Newcastle Taxi Rank exit with Voltrekker Street and turn left to 34 Kirkland Street and turn left into 31 AllenStreet enter Volkrust with Laingsnek Street to Amesfoort N11 enter with Scheoing Street turn left to Sybrand Van Nie Kerk Street R39 to Margezon enter with R39 turn right to R17 turn left to R39 to Bethal enter with R545</p>



transport

Department:
Transport
Province of KwaZulu-Natal

GAZETTE

LGKZNG27-2014-
NOV

REGION: ALL

1) Application Number: APP0025441	2) Gazette Number: LGKZNG27-2014-NOV
3) Applicant: NOH DLAMINI ID NO. 5206185757083 Association: OSIZWENI UTRECHT B.TAXI ASSOCIATION	4) Applicant Address: P O BOX 50656 OSIZWENI 2952
5) Existing Licence Holder: NOT APPLICABLE ID NO. NOT APPLICABLE	6) Existing Licence Holder Address: NOT APPLICABLE
7) Type of application: NEW OPERATING LICENCE	8) Operating Licence Number: LKNKZN0119596
9) Vehicle Type: MINIBUS	10) 1 x 15 (SEATED) + 0 (STANDING)
11) Region: AMAJUBA	
12.1	FROM NEWCASTLE TAXI RANK, LEFT KIRKLAND, RIGHT ALLEN STREET, LEFT N11, RIGHT MR483, RIGHT R34 LEFT R33 ONTO R69 RIGHT INTO R618 TO NONGOMA TAXI RANK AND RETURN.
12.2	Route 37 From Newcastle Taxi Rank turn left into Kirkland Street then turns right into Allen Street then turns left into N11 then turns right into MR483 then turns right into R34 then into the Taxi rank in Empangeni and return.
12.3	FROM NEWCASTLE TAXI RANK, LEFT KIRKLAND RIGHT ALLEN LEFT N11 LEFT MR483 RIGHT R34 LEFT R33 RIGHT DUMBE TAXI RANK IN PAULPIETERSBURG AND RETURN.
12.4	FROM NEWCASTLE TAXI RANK, LEFT INTO KIRKLAND RIGHT ALLEN STREET LEFT MR483 RIGHT R34 LEFT R33 LEFT TO R33 VRYHEID TAXI RANK AND RETURN.
12.5	FROM NEWCASTLE TAXI RANK, LEFT KIRKLAND, RIGHT ALLEN STREET, RIGHT N11, LEFT N3, LEFT INTO ALICE STREET LEFT INTO ALBERT STREET RIGHT TO UMGENI ROAD DURBAN TAXI RANK AND RETURN.
12.6	FROM NEWCASTLE TAXI RANK, LEFT KIRKLAND, RIGHT ALLEN STREET, RIGHT N11, LEFT INTO N3 RIGHT INTO CHURCH STREET TO PIETERMARITZBURG TAXI RANK AND RETURN.
12.7	Route 31 From Newcastle Taxi Rank, left Kirkland right Allen Street right N11 left R621 left R68 to Dundee Taxi Rank and return
12.8	ROUTE 40 FROM UTRECHT TAXI RANK INTO R34, INTO MR483, INTO N11, INTO ALLEN STREET, RIGHT INTO VOORTREKKER STREET TO TERMINAS STREET TAXI RANK IN NEWCASTLE.
12.9	Route 24 From Osizweni Taxi Rank, right into MR483, left R34, right to Utrecht Taxi Rank and return
12.10	Route 15 From Osizweni Top Rank P209 Road to Kwa-Mdakane Taxi Rank and return
12.11	CONDITIONS / RESTRICTIONS1. Route No. Between starting and destination points pick-up and set down of Passengers allowed excluding Bus Stops2. Route No. 31-39:No pick - up and set down of Passengers en route.3.Passengers may be picked up and/or set down only at designated Taxi Rank or Taxi Stop, which shall exclude Bus Stops.4.Entry or ranking on private property is not permitted without permission of the Landlord, a copy of which must be supplied to the Board before issue operating license.5.Without having entered into an agreement with other operators on a common route, as contemplated by section 88 (2) (B) of Act 22 of 2000, the picking up or setting down of passengers on such route is not permitted. A copy of such agreement must be supplied to the Board.6.At ranks, whether on -street or off-street, only the taxis that can be accommodated in the demarcated area may occupy the rank, excess vehicles must hold elsewhere at designated holding areas.7.Rank permits or letters of authority must be produced in respect of all ranks in municipal arrears, in particular major towns and cities.8.The allocation of any route or portion of a route is subject to the condition that it has been approved and allocated in good faith and that such route will be invalid should it transpire that the route or portion thereof will, or has caused conflict due to it having been approved based on incorrect or false information supplied to the Board or as a result of an error. In such instance the operating license must be returned to the Board for correction.9.The vehicle must be covered by motor vehicle insurance as well as personal liability insurance.



transport

Department:
Transport
Province of KwaZulu-Natal

GAZETTE

LGKZNG27-2014-
NOV

REGION: ALL

1) Application Number: APP0026807	2) Gazette Number: LGKZNG27-2014-NOV
3) Applicant: CK NCUBE ID NO. 5609170251089 Association: NQUTHU DISTRICT PIONEERS TAXI ASSOC.	4) Applicant Address: PO BOX 7583 NONDWENI KWAZULU-NATAL 3137
5) Existing Licence Holder: BP DLAMINI ID NO. 5511235313088	6) Existing Licence Holder Address: P.O. BOX 2562 NQUTHU KWAZULU-NATAL 3135
7) Type of application: NORMAL TRANSFER	8) Operating Licence Number: LKNKZN018475
9) Vehicle Type: NOT AVAILABLE	10) 1 x 15 (SEATED) + 0 (STANDING)
11) Region: UMZINYATHI	
12.1	<p>ROUTE 3 FROM NQUTHU TO DURBAN</p> <p>From Nquthu Taxi Rank into and along R68 to Babanango, right into R34, passing through Melmoth, right into R66 passing through Eshowe, proceed along R66, right into R102 to Ngingindlovu and proceed to stanger along R102, passing through Stanger and to N2, right into R1020/N2 and proceed direct to Durban into R102 into Umngeni Road (R102) setting down at Durban Station and proceed along Umngeni Road into Soldiers Way, right into Leopold Street, left into Market Street, right into Smith Street, right into warwick Avenue, into University Avenue Taxi Rank and return along Warwick Avenue, right into Alice Street, left into Albert Street, right into Umngeni Road and return to Nquthu along the forward route in reverse.</p>
12.2	<p>ROUTE 4 FROM NQUTHU TO EMPANGENI</p> <p>From Nquthu Taxi Rank along the same route as in 3 above, up to Nkwalini along R66 at Kwalini turn left into and along R34, which becomes Main Road and proceed direct to Empangeni Taxi Rank and return the forward route in reverse.</p>
12.3	<p>ROUTE 32 FROM NQUTHU TO PIETERMARITZBURG</p> <p>From Nquthu Taxi Rank proceed as per route 31 to Ladysmith. Upon entering lad to Pietermaritzburg via Dundee via which becomes R33/R68 via Glencoe R1ysmith turn left at the first traffic light into and along R44 into P325 becoming P544, into R103 bypassing Colenso into N3 and proceed direct to Pietermaritzburg. Entering Pietermaritzburg left into the church street offramp, right into Church Street and proceed into the approved Taxi rank off Church Street and return along the forward route in reverse.</p>
12.4	<p>ROUTE 5. FROM NQUTU TO NEWCASTLE</p> <p>From Nquthu Taxi rank into and along into and along P54 to blood River, into R34(p41), into R37, left into N11 and proceed to Newcastle, into Allen Street at the last robot turn left and right to Newcastle Taxi rank return to Nquthu along the forward route in reverse.</p>
12.5	<p>ROUTE 6. FROM NQUTHU TO EMONDLO</p> <p>From Nquthu to Emondlo Taxi rank along P54, turn off at Masondo Crossing which becomes R9 picking up and dropping off en route and return along the forward route in reverse.</p>



transport

Department:
Transport
Province of KwaZulu-Natal

GAZETTE

LGKZNG27-2014-
NOV

REGION: ALL

12.6	<p>ROUTE 7. FROM NQUTHU TO VRYHEID</p> <p>From Nquthu into and along P54, turn off at Masondo Crossing which becomes R9, proceed along Mondlo/Gobinsimbi which becomes r14 and proceed to junction of Vryheid and Melmoth Roads which becomes R43 and proceed to Utrecht Street in Vryheid. at the first robot, turn right and short left Vryheid Taxi Rank and return along the forward route in reverse.</p> <p>RESTRICTIONS: RESTRICTED FROM PICKING UP OR SETTING DOWN AT MONDLO EITHER WAY.</p>
12.7	<p>ROUTE 8. FROM NQUTHU TO NKANDLA</p> <p>From Nquthu Taxi Rank into and along R68 to Fortlouis, into and along P50-3 straight to Nkandla Taxi Rank and return along the forward route in reverse.</p>
12.8	<p>ROUTE 00 CONDITIONS/RESTRICTIONS</p> <ol style="list-style-type: none"> 1. Passengers may be picked up and / or set down only designated Taxi Ranks or Taxi Stops, which shall exclude Bus Stops. 2. On the inbound trip to Durban, Pietermaritzburg, Empangeni, Newcastle, Vryheid, Dundee, Ladysmith, and Johannesburg no passengers may be picked up enroute from leaving the magisterial of Nquthu until reaching the destination rank. 3. On the return trip to Nquthu, no passengers may be set down until reaching the Magisterial District of Nquthu. 4. Entry or ranking on private property is not permitted without the written permission of the landlord, a copy of which must be supplied to the Board before uplifting the operating licence 5. Without having entered into an agreement with the other operators on a common route, as contemplated by Section 88 (2) (b) of Act 22 of 2000, picking up or setting down of passengers on such route is not permitted. A copy of such agreement must be supplied to the Board. 6. At ranks, whether on-street or off-street, only the taxis that can be accommodated in the demarcated area may occupy the rank, excess vehicles must hold elsewhere at designated holding arrears. 7. Rank permits or letters of authority must be produced when uplifting, in respect of all ranks in Municipal arrears, in particular major towns and cities and in particular in respect of inter-provincial destinations. 8. The vehicle must be covered by motor vehicle insurance as well as personal liability insurance. 9. The allocation of any route or portion of the route is subject to the condition that has been approved and allocated in good faith and such route will be invalid should it transpire that the route or portion thereof will, or has caused conflict due to it having been approved based on incorrect or false information supplied to the Board, or as a result of an error. In such instance the operating licence must be returned to the Board for correction.
12.9	<p>ROUTE 0 CHARTER SERVICE</p> <p>FROM NQUTHU TAXI RANK TO POINT WITHIN THE PROVINCE OF KZN ONLY. NO PICKING UP OR SETTING DOWN OF PASSENGERS EN ROUTE.</p>



transport

Department:
Transport
Province of KwaZulu-Natal

GAZETTE

LGKZNG27-2014-
NOV

REGION: ALL

1) Application Number: APP0026812	2) Gazette Number: LGKZNG27-2014-NOV
3) Applicant: VL DLADLA ID NO. 6211285419088 Association: NQUTHU DISTRICT PIONEERS TAXI ASSOC.	4) Applicant Address: P.O BOX 869 NQUTHU 3135
5) Existing Licence Holder: NOT APPLICABLE ID NO. NOT APPLICABLE	6) Existing Licence Holder Address: NOT APPLICABLE
7) Type of application: NEW OPERATING LICENCE	8) Operating Licence Number: NOT AVAILABLE
9) Vehicle Type: MINIBUS	10) 1 x 15 (SEATED) + 0 (STANDING)
11) Region: UMZINYATHI	
12.1	ROUTE 7. FROM NQUTHU TO VRYHEID From Nquthu into and along P54, turn off at Masondo Crossing which becomes R9, proceed along Mondlo/Gobinsimbi which becomes R14 and proceed to junction of Vryheid and Melmoth Roads which becomes R43 and proceed to Utrecht Street in Vryheid. at the first robot, turn right and short left Vryheid Taxi Rank and return along the forward route in reverse. RESTRICTIONS: RESTRICTED FROM PICKING UP OR SETTING DOWN AT MONDLO EITHER WAY.
12.2	ROUTE 6. FROM NQUTHU TO EMONDLO From Nquthu to Emondlo Taxi rank along P54, turn off at Masondo Crossing which becomes R9 picking up and dropping off en route and return along the forward route in reverse.
12.3	ROUTE 10 FROM ZICOLE TO NQUTHU From KwaMbatha Trading Store into and along D1347, right into P54 and proceed to Nquthu Taxi rank and return along the forward route in reverse.
12.4	ROUTE 11 FROM St.AUGUSTINE'S TO NQUTHU From Augustine's School into and along D1361, right into R68 and proceed to Nquthu Taxi Rank and return along the forward route in reserve.
12.5	ROUTE 12 FROM SILUTSHANA TO NQUTHU From Silutshana Sub rank into and along R68 to Nquthu Taxi rank and return along the forward route in reserve
12.6	ROUTE 20. From Grace Sub Rank into and along P53 to Nquthu Taxi Rank and return.
12.7	ROUTE 21 From Grace Sub Rank to Nzimande Mine, into and along P54, into R34, right into P251 and proceed to Nzimande Mine and return.
12.8	ROUTE 21. From Grace Sub Rank to Nzimande Mine, into and along P54, into R34, right into P251 and proceed to Nzimande Mine and return.
12.9	ROUTE 22. From Grace Sub Rank to Mondlo along P411 and return.



transport

Department:
Transport
Province of KwaZulu-Natal

GAZETTE

LGKZNG27-2014-
NOV

REGION: ALL

12.10	<p>ROUTE 23. From Grace Sub Rank to Dundee, into and along P54, left into and along P34-2, into P33 into Victoria Street, right into Smith Street, into the Dundee Taxi Rank and return.</p>
12.11	<p>ROUTE 24. From Grace Sub Rank to Vryheid, into and along P54, right into and along P34-2, into Kerk - Church Street, to the Vryheid Taxi Rank and return.</p>
12.12	<p>ROUTE 14 FROM ISANDLWANA TO NQUTHU</p> <p>From Isandlwana Sub Rank into and along P58, turn left into R68 and proceed to Nquthu Taxi rank and return along the forward route in reverse.</p>
12.13	<p>ROUTE 8. FROM NQUTHU TO NKANDLA</p> <p>From Nquthu Taxi Rank into and along R68 to Fort Louis, into and along P50-3 straight to Nkandla Taxi Rank and return along the forward route in reverse.</p>
12.14	<p>ROUTE 15 FROM NCEPHENI TO NQUTHU</p> <p>From Ncepheni Sub Taxi rank into and along P58, turn into R68 and proceed to Nquthu Taxi rank and return along the forward route in reserve.</p>
12.15	<p>ROUTE 17 FROM MABULULWANE TO NQUTHU</p> <p>From Mabululwane Sub Taxi Rank into and along D1297 into R68 and proceed to Nquthu Taxi Rank and return.</p>
12.16	<p>ROUTE 18. From Hlajakazi to Nquthu</p> <p>From Hlajakazi Sub Taxi Rank into and along D1362, into R68 and proceed to Nquthu Taxi Rank and return.</p>
12.17	<p>ROUTE 13 FROM HLATHI DAM TO NQUTHU</p> <p>From Hlathi Dam Sub Rank into and along R68 to Nquthu Taxi rank and return along the forward route in reserve.</p>
12.18	<p>ROUTE 29 FROM NQUTHU TO DUNDEE</p> <p>From Nquthu Taxi Rank, into P36/2 into R68, left into R33 into Victoria Street, right into Smith Street into Dundee Taxi rank and return to Nquthu along the forward route in reverse.</p> <p>CONDITIONS/RESTRICTIONS</p> <ol style="list-style-type: none"> 1. The picking up and setting down of passengers on this route must be conducted strictly and in accordance with agreement between Nquthu Taxi Association and Dundee Taxi Association dated 2006.01.03. 2. The route may only be allocated to those members and vehicle for which specifically application have been made and approved by the Board.
12.19	<p>ROUTE 9 FROM NQUTHU TO NONDWENI</p> <p>From Nquthu Taxi rank to Nondweni Taxi Rank along Main Road (P36-2 and return along the forward route in reverse. (picking up and setting down passengers en route.</p>



transport

Department:
Transport
Province of KwaZulu-Natal

GAZETTE

LGKZNG27-2014-
NOV

REGION: ALL

12.20	<p>ROUTE 27 FROM NONDWENI TO VRYHEID</p> <p>From Nondweni into along P63-2, left into R48(P59-4) and proceed to Mondlo - Vryheid Road Crossing which is R17, turn left into R34 and proceed into and along East Street, left into Church Street and turn left into Vryheid Taxi Rank and return along forward route in reserve.</p>
12.21	<p>ROUTE 30 FROM NQUTHU TO ULUNDI</p> <p>From Nquthu Taxi Rank to Ulundi Taxi Rank proceed along R68 to Babanango along R68, turn left to Gravel Road P432 down to a T-Junction from Vryheid to Melmoth (R34) right into and R34, left into and along R66 into Ulundi Taxi Rank and return with some passengers along the forward route in reserve.</p>
12.22	<p>ROUTE 31. FROM NQUTHU TO LADYSMITH</p> <p>From Nquthu Taxi Rank, into and along P36/1 (R68), left into R33 to Dundee, passing through Dundee along Victoria Street, into Karel Landman Street, joining R68 and proceed along R68, bypassing Glencoe, left into along N11-2 to Ladysmith. At the first Robot, turn left into Illing Road, and proceeds to Illing Road Taxi Rank and return along the forwards route in reverse.</p> <p>CONDITIONS/RESTRICTIONS No picking up setting down of passengers enroute between Nquthu and Ladysmith.</p>
12.23	<p>ROUTE 32 FROM NQUTHU TO PIETERMARITZBURG</p> <p>From Nquthu Taxi Rank proceed as per route 31 to Ladysmith. Upon entering lad to Pietermaritzburg via Dundee via which becomes R33/R68 via Glencoe R1ysmith turn left at the first traffic light into and along R44 into P325 becoming P544, into R103 bypassing Colenso into N3 and proceed direct to Pietermaritzburg. Entering Pietermaritzburg left into the church street off-ramp, right into Church Street and proceeds into the approved Taxi rank off Church Street and return along the forward route in reverse.</p>
12.24	<p>ROUTE 28 FROM NQUTHU TO QHUDENI</p> <p>From Nquthu Taxi Rank into and along R68 and and turn right into P16/3 to P32 KwaBaloyi Qhudeni and return to Nquthu with along the foward route in reverse.</p>
12.25	<p>ROUTE 16 FROM SIBONGILE L1993 SUB RANK TO R68</p> <p>From Sibongile along L1993 into R68 and proceed into Nquthu Taxi rank and return.</p>
12.26	<p>ROUTE 17 FROM MABULULWANE TO NQUTHU</p> <p>From Mabululwane Sub Taxi Rank into and along D1297 into R68 and proceed to Nquthu Taxi rank and return.</p>
12.27	<p>ROUTE 5. FROM NQUTU TO NEWCASLE</p> <p>From Nquthu Taxi rank into and along into and along P54 to blood River, into R34(p41), into R37, left into N11 and proceed to Newcastle, into Allen Street at the last robot turn left and right to Newcastle Taxi rank return to Nquthu along the forward route in reverse.</p>



transport

Department:
Transport
Province of KwaZulu-Natal

GAZETTE

LGKZNG27-2014-
NOV

REGION: ALL

12.28	<p>ROUTE 1: FROM NQUTHU TO JOHANNESBURG</p> <p>FROM NQUTHU TAXI RANK R66 PROCEED TO MNYANDU CROSSING TURN LEFT TO R33/R68 BYPASS DUNDEE ALONG VICTORIA STREET, INTO KAREL LANDMAN, JOINING R68, RIGHT INTO AND LONG N11, BY PASS NEWCASTLE AND PROCEEDING THROUGH VOLKRUST ALONG JOUBERT STREET INTO DAN PIENAAR STREET (R543) INTO AND ALONG R23 TO STANDERTON, PASSING THROUGH STANDERTON, ALONG BOTHA STREET, LOMBARD STREET, KROG STREET INTO R23 BY PASSING GREYLINGSTAD AND BALFOUR TOWARDS HEIDELBERG, TURN RIGHT INTO N3, PROCEED DIRECT INTO VOSLOORUS TAXI RANK AND PROCEED INTO AND ALONG N17 TO GERMISTON TAXI RANK, OFF LOADING ONLY AND PROCEED DIRECT TO M2 INTO AND ALONG N12, PEASE ROAD INTO BARA CITY TAXI RANK AND RETURN INTO NQUTHU ALONG THE FORWARD ROUTE IN REVERSE.</p>
12.29	<p>ROUTE 2.</p> <p>ALTERNATIVE ROUTE</p> <p>From Nquthu Taxi Rank into R34 to Bloodriver, bypassing Utrecht, right into N11 and Proceed as in Route 1 above</p>
12.30	<p>ROUTE 3</p> <p>FROM NQUTHU TO DURBAN</p> <p>From Nquthu Taxi Rank into and along R68 to Babanango, right into R34, passing through Melmoth, right into R66 passing through Eshowe, proceed along R66, right into R102 to Ngingindlovu and proceed to Stanger along R102, passing through Stanger and to N2, right into R1020/N2 and proceed direct to Durban into R102 into Umngeni Road (R102) setting down at Durban Station and proceed along Umngeni Road into Soldiers Way, right into Leopold Street, left into Market Street, right into Smith Street, right into Warwick Avenue, into University Avenue Taxi Rank and return along Warwick Avenue, right into Alice Street, left into Albert Street, right into Umngeni Road and return to Nquthu along the forward route in reverse.</p>
12.31	<p>ROUTE 4</p> <p>FROM NQUTHU TO EMPANGENI</p> <p>From Nquthu Taxi Rank along the same route as in 3 above, up to Nkwalini along R66 at Kwalini turn left into and along R34, which becomes Main Road and proceed direct to Empangeni Taxi Rank and return the forward route in reverse.</p>



transport

Department:
Transport
Province of KwaZulu-Natal

GAZETTE

LGKZNG27-2014-
NOV

REGION: ALL

1) Application Number: APP0026834	2) Gazette Number: LGKZNG27-2014-NOV
3) Applicant: AT NDAWONDE ID NO. 5701095661086 Association: MHLUMAYO TAXI ASSOCIATION	4) Applicant Address: P.O BOX 4141 LADYSMITH 3370
5) Existing Licence Holder: NOT APPLICABLE ID NO. NOT APPLICABLE	6) Existing Licence Holder Address: NOT APPLICABLE
7) Type of application: NEW OPERATING LICENCE	8) Operating Licence Number: NOT AVAILABLE
9) Vehicle Type: MINIBUS	10) 1 x 15 (SEATED) + 0 (STANDING)
11) Region: UTHUKELA	
12.1	MHLUMAYO TAXI ASSOCIATION FROM MHLUMAYO TAXI RANK TO KWA THUSHANE, KWANOGEJANE, MANGWENI, MHLONGAMVULA, LUDIMBI PRIMARY SCHOOL, TURN LEFT HLONYANA, STRAIGHT TO WEENEN TAXI RANK (ONLY DROPPING OF PASSENGERS ALLOWED) KWAMANKANDANE, TO NTOKOZWENI PRIMARY SCHOOL, LADYSMITH ROAD, TURN LEFT EZINKANTOLO, KWA SHEZI RESIDENTS, FROM EZINKANTOLO BACK TO LADYSMITH ROAD, TURN RIGHT NHLALAKAHLE MISSION, BACK TO LADYSMITH ROAD, TURN RIGHT MAHLABATHINI RESIDENTS NEAR HADEBE RESIDENTS, BACK TO LADYSMITH ROAD, TURN LEFT TO HELPMENKAAR ROAD, TURN LEFT TO N11 TO SHEPSTONE ROAD, TURN LEFT TO FAIRDROUGH STREET TURN RIGHT TO HYDE STREET, INTO GROUP, BACK TO HYDE STREET AND FAIRDROUGH STREET, TURN LEFT TO EGERTON DRIVE, TURN RIGHT TO DIAMANA STREET, CONVENT STREET (DROP OFF), TURN RIGHT TO MURCHISON STREET, TURN LEFT TO ALEXANDRA STREET, TURN RIGHT TO LYLLE STREET, TO QUEEN STREET, TO POORT ROAD, TURN LEFT BATTERY STREET TO HOSPITAL AND INTO ILLING ROAD TAXI RANK AND RETURN ALONG THE SAME ROUTE.



transport

Department:
Transport
Province of KwaZulu-Natal

GAZETTE

LGKZNG27-2014-
NOV

REGION: ALL

1) Application Number: APP0026828	2) Gazette Number: LGKZNG27-2014-NOV
3) Applicant: MOLEFE GL ID NO. 5108245507088 Association: IMPENDLE TAXI ASSOCIATION	4) Applicant Address: PO BOX95 IMPENDLE 3227
5) Existing Licence Holder: NOT APPLICABLE ID NO. NOT APPLICABLE	6) Existing Licence Holder Address: NOT APPLICABLE
7) Type of application: NEW OPERATING LICENCE	8) Operating Licence Number: NOT AVAILABLE
9) Vehicle Type: NOT AVAILABLE	10) 1 x 0 (SEATED) + 0 (STANDING)
11) Region: UMGUNGUNDLOVU	
12.1	<p>INGUGA TO DURBAN</p> <p>From Sawongo, Inguga Location operate as per route (1) all the way to Pietermaritzburg, turn right into (M50), Newport Drive from (M70) Edendale Road, the proceed into Ring Road, proceed to Murray Road, turn left into CB Downes Road, turn right into Market Road, proceed into (N3) Freeway (East Bound) and pass the following locations: Ashburton, Umlaas Road, Camperdown, Cato-Ridge, Peace valley, turn left into (M13) Freeway, proceed till pass Polo Pony, Hillcrest turn off, Gillits, Kloof, drop off passengers only, turn left into (M31) Old Main Road in Pinetown, drop off passengers only, turn right into Crompton Street, turn left to rejoin (M13) Freeway towards East then proceed left into (N3) Durban, proceed, pass Westville, Pavillion, Sherwood, turn left into (M13) Berea Road North to off-load only along the route, proceed into (M13), Old Dutch Road, offload passengers at Engen Service Station, turn right into Market Road, turn right into Smith Street, left into Sydney Road, turn left into Moore Road, turn left into Rank (59B), in Durban</p> <p>Return:</p> <p>From Rank (59B) in Durban, turn left into Moore Road, turn right into Williams Road, turn right into Moore Road, turn right and proceed into Warwick Avenue, pass Market and turn left into Cannongate Road, proceed into (N3) Freeway (West Bound), pass Marrianhill Toll Plaza, follow forward route all the way back to Impendle Taxi Rank to Inguga Location</p>
12.2	<p>IMPENDLE AND DISTRICT TO BULWER (via Solokohlo)</p> <p>Forward Route</p> <p>From Impendle Taxi Rank, turn right into Mafahleni Street, turn right into (P130), turn right into (P127), proceed, then operate as per route (29), cross Inzinga Bridge, turn left and proceed along (P127), till pass Umkhomazi Location, cross Umkhomazi Bridge, turn left into (P128), leading to Ingwe Municipality (Bulwer), pick up at Lower Makhuzeni, then return along the same road till turn left into (P127), proceed to pick up at Halfdeal, Upper – Makhuzeni, Brotheni, turn left into (P247) cross Umkhomazane River, pass D1356, then turn right to rejoin (P128), proceed to pick up at Solokohlo Location, along the route, turn left into (R617) Bulwer Road and proceed, turn right into unnamed Road leading to KwaHlanganani Clinic, drop off passengers only, return along the same road, turn left into (R617) Bulwer Road, proceed, turn left into Bulwer Taxi Rank</p> <p>Return Route:</p> <p>From Bulwer Taxi Rank, turn right into (R617) Bulwer Road, operate as per forward back to Impendle District and Impendle Taxi Rank (restricted from picking up between (P128) and (R617) Bulwer Road)</p>



transport

Department:
Transport
Province of KwaZulu-Natal

GAZETTE

LGKZNG27-2014-
NOV

REGION: ALL

12.3	<p>IMPENDLE TO BULWER (via New Four Cent) "Forward Route: From Impendle Taxi Rank, turn right into Mafahleni Street, turn right into (P130), then operate as per route (1), turn right into (R617) Bulwer Road at New Four Cent, pass Ncwadi turn off, Kwa-Mbokodo, Kwa-Hlanganani, turn left into unnamed Road, leading to Kwa-Hlanganani Clinic, drop off only passengers, return along the same route, turn left to rejoin (R617) Bulwer Road, then proceed turn left into Bulwer Taxi Rank Return Route From Bulwer Taxi Rank, turn right into (R617) Bulwer Road and then operate as per forward route, back to Impendle Districts and Impendle Taxi Rank (Restricted from picking up between (R617) Bulwer Road, Ncwadi turn off and Bulwer Taxi Rank, on forward route, but on the return route pick up all commuters intended to be conveyed to Impendle Taxi Rank and Impendle Districts. But passengers to be dropped off along the route, only at the Taxi Stops designated by the Municipality, underberg, 22068T22068T00051029, KZNBRCMPB110628,</p> <p>IMPENDLE AND DISTRICTS TO UNDERBERG "Forward Route From Impendle Taxi Rank, turn right into Mafahleni Street, turn right into (R130), turn right into (P127), the operate as per route (29), till cross Inzinga Bridge, turn right and operate as per route (31) till pass (P247), Broteni Store, Bushside, Ngqiya, Mkhomazana, turn right into (P252), turn left into (P27), Then proceed into (P126) Sani Road, pass Himeville, turn left into (R617), turn left into Old Main Road, turn right into Old Main Road, turn right into Old Main Road Taxi Rank in Underberg Alternative Route From P127 at Imbaliyezwe, KwaMgodi, turn left into (D1225), leading to (Imbaliyezwein), turn left into (D1234), leading to Swamp, pick up and then return along the same road till turn left to rejoin (P127), then operate as per route (33) all the way to Underberg Return Route From Underberg Taxi Rank situated in Old Main Road, turn left into Old Main Road, proceed straight into (R617), turn right into P126 Sani Road, proceed as per forward route all the way back to Impendle Districts and Impendle Taxi Rank, Hluhluwe - Durban, 2207TM2206LS10051956, KZNBRCCEMP00056480,</p> <p>"HLUHLUWE TO DURBAN From Hluhluwe Town, using the same route as above on N2 Road, pass Empangeni Rail, Dlangezwa, on R102 Road pass Mthunzini turn left onto R66 Road, Gingindlovu proceed to Dokodweni, turn right onto N2 Road, turn left to Tugela Plaza and right onto 258 Road Madadeni, proceed to N2 Road, turn right onto R74 Road, t</p>
12.4	<p>IMPENDLE AND DISTRICTS TO UNDERBERG</p> <p>Forward Route</p> <p>From Impendle Taxi Rank, turn right into Mafahleni Street, turn right into (R130), turn right into (P127), the operate as per route (29), till cross Inzinga Bridge, turn right and operate as per route (31) till pass (P247), Broteni Store, Bushside, Ngqiya, Mkhomazana, turn right into (P252), turn left into (P27), Then proceed into (P126) Sani Road, pass Himeville, turn left into (R617), turn left into Old Main Road, turn right into Old Main Road, turn right into Old Main Road Taxi Rank in Underberg</p> <p>Alternative Route</p> <p>From P127 at Imbaliyezwe, KwaMgodi, turn left into (D1225), leading to (Imbaliyezwein), turn left into (D1234), leading to Swamp, pick up and then return along the same road till turn left to rejoin (P127), then operate as per route (33) all the way to Underberg.</p> <p>Return Route</p> <p>From Underberg Taxi Rank situated in Old Main Road, turn left into Old Main Road, proceed straight into (R617), turn right into P126 Sani Road, proceed as per forward route all the way back to Impendle Districts and Impendle Taxi Rank.</p>



transport

Department:
Transport
Province of KwaZulu-Natal

GAZETTE

LGKZNG27-2014-
NOV

REGION: ALL

1) Application Number: APP0026826	2) Gazette Number: LGKZNG27-2014-NOV
3) Applicant: LB MTHEMBU ID NO. 6406105400082 Association: UZIMELENI TAXI ASSOCIATION	4) Applicant Address: PO BOX105 LIDGETTON 3270
5) Existing Licence Holder: NOT APPLICABLE ID NO. NOT APPLICABLE	6) Existing Licence Holder Address: NOT APPLICABLE
7) Type of application: NEW OPERATING LICENCE	8) Operating Licence Number: NOT AVAILABLE
9) Vehicle Type: NOT AVAILABLE	10) 1 x 0 (SEATED) + 0 (STANDING)
11) Region: UMGUNGUNDLOVU	
12.1	<p>4. Howick to Mount West From Bell Street Taxi Rank, turn left into (R103) Main Street and then operate as per forward route back to Mount West Bp Service Station. Return route: From Mount West Bp Service Station proceed along (P165) and then pass the following Locations: Green Farm, Arlington Sawmill, and then proceed into (P165) Curry Post Road pass Balgowan turn off Curry's Post Store, Curry's Post Lodge, Mulberry Hill Guest House, fair Field turn off, Old Halliwell Hotel, Groundcover, D369, D287 and then turn left into (R103) main Street proceed till turn right into Somme Street and turn left into Bell Street leading to Bell Street Taxi Rank opposite Howick Falls Garage. NB: No restriction from picking up and setting down on forward and return journey, but passengers to be picked up dropped off along the route only at Taxi stops designated by the Municipality.</p>
12.2	<p>Howick to Karkloof</p> <p>From Bell Street Taxi Rank turn left into (R103) Main Street turn right into (P141) Karkloof Road and then operate as per forward route back to Karkloof.</p> <p>Return route: From Karkloof Reserve West (Guy Farm) operate along (D185) till turn left into (P145) and turn right into (P141) Karkloof Road proceed till turn left into (R103) Main Street and turn right into Bell Taxi Rank opposite Howick Falls Garage.</p> <p>Alternative Route From Bell Street Taxi Rank turn left into (R103) Main Street and then operate as per forward route back to Karkloof Reserve West (Guy Farm).</p> <p>Return route: From Karkloof Reserve West (Guy Farm) operate along (D815) turn left into (P165) Currys Post Road turn left into (R103) Main Street and then operate as per route (9) to Bell Street Taxi Rank.</p>
12.3	<p>6. HOWICK TO GREYTOWN FORWARD ROUTE: FROM BELL STREET TAXI RANK IN HOWICK OPPOSITE HOWICK FALLS GARAGE TURN LEFT INTO (R103) MAIN STREET TURN RIGHT INTO (P141) KARKLOOF ROAD AND THEN PROCEED ALONG THIS ROAD TILL PASS GARTMORE FARM TURN OFF, THIRSTLEDOWN COUNTRY HOUSE MBONA ESTATE AND THEN TURN RIGHT AT THE INTERSECTION OF (P141) KARKLOOF ROAD AND (R622) THEN PROCEED ALONG (R622) TURN RIGHT INTO (R74) LEADING TO GREYTOWN AND THEN PROCEED INTO DURBAN ROAD AND TURN RIGHT INTO BELL STREET INTO GREYTOWN LEADING TO TAXI RAN IN BELL STREET NEXT TO K.F.C. RETURN ROUTE: FROM BELL STREET TAXI RANK IN GREYTOWN TURN LEFT INTO DURBAN ROAD PROCEED INTO (R74) AND THEN OPERATE AS PER FORWARD ROUTE BACK TO BELL STREET TAXI RANK IN HOWICK. NB: RESTRICTED FROM PICKING UP ON FORWARD ROUTE BETWEEN (R622) AND DURBAN ROAD IN GREYTOWN BUT PASSENGERS TO BE DROPPED OFF ALONG THE ROUTE ONLY TAXI STOPS DESIGNATED BY THE MUNICIPALITY.</p>



transport

Department:
Transport
Province of KwaZulu-Natal

GAZETTE

LGKZNG27-2014-
NOV

REGION: ALL

12.4	<p>Dargle Branch 7. Howick to Dargle Old Police Station:</p> <p>From Somme Street Taxi Rank proceed straight cross Bell Street and turn left into (R103) Main Street and then operate as per forward route back to Dargle Old Police Station (Kamu).</p> <p>Return route: From Dargle Old Police Station operate along (P134) Dargle road and then pass the following locations: Entrance to (D666), Finchly Nursey, Salgades farm, (D17), Dargle Supply Store, Lions River Polo Ground, Hebron Haven turn off and then turn right into (R103) pass Lions River Cattle Sale Yard, Thokans Store, Lions River Cemetery, Mandela Manument and turn left into (R103) Main Street pass Tweedie Store, Pallet Link, Lemac Timbers, Sunfield, Roman Catholic Church, Mini Market, Toyota Halfway and then turn right into Somme Street and proceed to Somme Taxi Rank.</p>
12.5	<p>Howick to Nottingham Road</p> <p>From Somme Street taxi Rank in Howick proceed straight cross Harvard Street, Bell Street and then turn left into (R103) Main Street and operate as per forward route to Nottingham</p> <p>Return route: From Nottingham Road Taxi Rank travel along (R103) pass the following Locations: Rawdowns Hotel, Entrance to Village School, D830, Balgowan Train Station, Swiss and Cheese, D18, Granny Mouse Hotel, Lidgetton Shops, St Ives Stud entrance to Diggy Wiggly Farm Stall, Lions River Sale Cattle Sale Yard, Thokans Store Lions River Cemetery, Mandela Manument and then turn left into (R103) Main Street pass Tweedie Store, Pallet Link, Lemac Timbers, Sunfield, Roman Catholic Church, Mini Market, Halfway Toyota and turn right into Somme Street leading to SommeStreet Taxi Rank in Howick.</p>
12.6	<p>CONDITIONS/RESTRICTIONS</p> <ol style="list-style-type: none"> 1. Passengers may be picked up and/or set down only at designated Taxi Rank or Taxi Stop, which shall exclude Bus Stops. 2. Entry or ranking on private property is not permitted without permission of the Landlord, a copy of which must be supplied to the Board before issue operating licence. 3. without having entered into an agreement with other operators on a common route, as contemplated by section 88 (2) (B) of Act 22 of 2000, the picking up or setting down of passengers on such route is not permitted. A copy of such agreement must be supplied to the Board. 4. At ranks, whether on -street or off-street, only the taxis that can be accommodated in the demarcated area may occupy the rank, excess vehicles must hold elsewhere at designated holding areas. 5. Rank permits or letters of authority must be produced in respect of all ranks in municipal arrears, in particular major towns and cities. 6. The allocation of any route or portion of a route is subject to the condition that it has been approved and allocated in good faith and that such route will be invalid should it transpire that the route or portion thereof will, or has caused conflict due to it having been approved based on incorrect or false information supplied to the Board or as a result of an error. In such instance the operating licence must be returned to the Board for correction. 7. The vehicle must be covered by motor vehicle insurance as well as personal liability insurance.



transport

Department:
Transport
Province of KwaZulu-Natal

GAZETTE

LGKZNG27-2014-
NOV

REGION: ALL

1) Application Number: APP0026717	2) Gazette Number: LGKZNG27-2014-NOV
3) Applicant: BL MAKHATHINI ID NO. 4405245209082 Association: ZWARTKOP TAXI ASSOCIATION	4) Applicant Address: PO BOX 8222 CUMBERWOOD, PMBURG KWA ZULU NATAL 3200
5) Existing Licence Holder: E MBANJWA ID NO. 3909125336080	6) Existing Licence Holder Address: P O BOX 9 MKHONDENI, PMBURG KWA ZULU-NATAL KWA-ZULU NATAL 3212
7) Type of application: NORMAL TRANSFER	8) Operating Licence Number:
9) Vehicle Type: NOT AVAILABLE	10) 1 x 13 (SEATED) + 0 (STANDING)
11) Region: UMGUNGUNDLOVU	
12.1	<p>CONDITIONS / RESTRICTIONS:</p> <ol style="list-style-type: none"> 1. Passengers may be picked up and / or set down only at designated taxi ranks or taxi stops, which shall exclude Bus Stops. 2. On the inbound trip to Pietermaritzburg no passengers may be picked up en route from entering Sweetwaters Road until reaching the Corner of Retief and Berg Street Taxi Rank. 3. On the return trip to Gubeshe, no passengers may be set down until leaving Sweetwaters Road. 4. Entry or ranking on private property is not permitted without the written permission of the landlord. A copy of such agreement must be supplied to the Board. In particular, Hilton College, Quarry Centre and Hilton Hotel. 5. Without having entered into an agreement with other operators on a common route, as contemplated by Section 88 (2) (b) of Act 22 of 2000, the picking up or setting down of passengers on such route is not permitted. 6. At ranks, whether on-street or off-street, only the taxis that can be accommodated in the demarcated area may occupy the rank, excess vehicles must be parked elsewhere at designated holding areas. 7. Rank permits or letters of authority must be produced in respect of all ranks in Municipal areas, in particular major towns and cities. 8. The allocation of any route or portion of a route is subject to the condition that it has been approved and allocated in good faith and that such route will be invalid should it transpire that the route or portion thereof will, or has caused conflict due to it having been approved based on incorrect or false information supplied to the Board, or as a result of an error. In such instance the Operating License must be returned to the Board for correction.
12.2	<p>APPROVED ROUTES ZWARTKOP TAXI ASSOCIATION</p> <p>ROUTE 1</p> <p>1.1 FROM GUBESHE TO RETIEF STREET TERMINAL</p> <p>INBOUND</p> <p>- From Gubeshe Terminus into and along P399 into ZM109, into MR139, into Sweetwaters Road, into Swartkop Road, into Mayors walk (M80), into and along Berg Street to the rank at the corner of Retief and Berg Street.</p> <p>1.2 FROM RETIEF STREET TERMINAL TO GUBESHE</p> <p>OUTBOUND</p> <p>- From Retief Street Terminal into Berg Street, left into East Street, left into Boom Street, right into Retief Street, left into Victoria Road which becomes Winston Road and right into Mayors Walk which becomes Swartkop road and into Sweetwaters road (M80), into M139, into ZM109, into P399 and proceed to Gubeshe Terminus.</p>



transport

Department:
Transport
Province of KwaZulu-Natal

GAZETTE

LGKZNG27-2014-
NOV

REGION: ALL

12.3	<p>ROUTE 2</p> <p>2.1 FROM HILTON COLLEGE, VIA HILTON SHOPPING CENTRE TO PIETERMARITZBURG CITY TERMINAL</p> <p>INBOUND</p> <p>- From Hilton College into MR139, into Hilton (Quarry Shopping Centre), return to N3 intersection and right into N3, into Duncan Mckenzie, and into Hyslop road, into Commercial Road and left into Longmarket Street and left into Freedom Square(New Taxi Rank).</p> <p>2.2 FROM CITY TERMINAL (FREEDOM SQUARE) TO HILTON COLLEGE.</p> <p>OUTBOUND</p> <p>- From city Terminal (Freedom Square), right into Church Street, left into Boshoff Street, into Chatterton Road, into the N3, into Hilton (Quarry Shopping Centre), return to Hilton and proceed to Hilton College; as per the forward route in reverse;</p> <p>- ALTERNATIVELY;</p> <p>- From City Terminal (Freedom Square), right into Church Street, and left into N3, into Hilton (Quarry Shopping Centre), return to Hilton and proceed to Hilton College as per the forward route in reverse.</p>
12.4	<p>ROUTE 3:</p> <p>3.1 FROM ZAYEKA ROAD TO PIETERMARITZBURGH, RETIEF STREET TERMINAL</p> <p>INBOUND</p> <p>FROM ZAYEKA-BHEKIZIZWE SCHOOL (D1132), INTO AND ALONG P399 INTO ZM109, INTO MR139, INTO SWEETWATERS ROAD, INTO SWARTKOP ROAD, INTO MAYORS WALK (M80), INTO AND ALONG BERG STREET TO THE RANK AT THE CORNER OF RETIEF AND BERG STREET.</p> <p>3.2 FROM RETIEF STREET TERMINAL TO ZAYEKA-BHEKIZIZWE SCHOOL</p> <p>OUTBOUND</p> <p>FROM RETIEF STREET TERMINAL INTO BERG STREET, LEFT INTO EAST STREET, LEFT INTO BOOM STREET, RIGHT INTO RETIEF STREET, LEFT INTO VICTORIA ROAD WHICH BECOMES WINSTON ROAD AND RIGHT INTO MAYORS WALK WHICH BECOMES SWARTKOP ROAD AND INTO SWEETWATERS ROAD (M80), INTO M139, INTO ZM109, INTO P399 AND PROCEED TO ZAYEKA- BHEKIZIZWE SCHOOL (D1132).</p>



transport

Department:
Transport
Province of KwaZulu-Natal

GAZETTE

LGKZNG27-2014-
NOV

REGION: ALL

1) Application Number: APP0025353	2) Gazette Number: LGKZNG27-2014-NOV
3) Applicant: LS MADLALA ID NO. 6307025603088 Association: ZWARTKOP TAXI ASSOCIATION	4) Applicant Address: 20HOWARD ROAD MAYORS WALK PIETERMARITZBURG 3201
5) Existing Licence Holder: MN MLABA ID NO. 6308295217088	6) Existing Licence Holder Address: P O BOX 9 MKHONDENI, PMBURG KWA ZULU-NATAL KWA-ZULU NATAL 3212
7) Type of application: NORMAL TRANSFER	8) Operating Licence Number: LKNKZN019915
9) Vehicle Type: NOT AVAILABLE	10) 1 x 15 (SEATED) + 0 (STANDING)
11) Region: UMGUNGUNDLOVU	
12.1	<p>APPROVED ROUTES ZWARTKOP TAXI ASSOCIATION</p> <p>ROUTE 1</p> <p>1.1 FROM GUBESHE TO RETIEF STREET TERMINAL</p> <p>INBOUND</p> <p>- From Gubeshe Terminus into and along P399 into ZM109, into MR139, into Sweetwaters Road, into Swartkop Road, into Mayors walk (M80), into and along Berg Street to the rank at the corner of Retief and Berg Street.</p> <p>1.2 FROM RETIEF STREET TERMINAL TO GUBESHE</p> <p>OUTBOUND</p> <p>- From Retief Street Terminal into Berg Street, left into East Street, left into Boom Street, right into Retief Street, left into Victoria Road which becomes Winston Road and right into Mayors Walk which becomes Swartkop road and into Sweetwaters road (M80), into M139, into ZM109, into P399 and proceed to Gubeshe Terminus.</p>



transport

Department:
Transport
Province of KwaZulu-Natal

GAZETTE

LGKZNG27-2014-
NOV

REGION: ALL

12.2	<p>ROUTE 2</p> <p>2.1 FROM HILTON COLLEGE, VIA HILTON SHOPPING CENTRE TO PIETERMARITZBURG CITY TERMINAL</p> <p>INBOUND</p> <p>- From Hilton College into MR139, into Hilton (Quarry Shopping Centre), return to N3 intersection and right into N3, into Duncan Mckenzie, and into Hyslop road, into Commercial Road and left into Longmarket Street and left into Freedom Square(New Taxi Rank).</p> <p>2.2 FROM CITY TERMINAL (FREEDOM SQUARE) TO HILTON COLLEGE.</p> <p>OUTBOUND</p> <p>- From city Terminal (Freedom Square), right into Church Street, left into Boshoff Street, into Chatterton Road, into the N3, into Hilton (Quarry Shopping Centre), return to Hilton and proceed to Hilton College; as per the forward route in reverse;</p> <p>- ALTERNATIVELY;</p> <p>- From City Terminal (Freedom Square), right into Church Street, and left into N3, into Hilton (Quarry Shopping Centre), return to Hilton and proceed to Hilton College as per the forward route in reverse.</p>
12.3	<p>ROUTE 3</p> <p>3.1 FROM ZAYEKA ROAD TO PIETERMARITZBURGH, RETIEF STREET TERMINAL</p> <p>INBOUND</p> <p>- From Zayeka- Bhekizizwe School (D1132), into and along P399 into ZM109, into MR139, into Sweetwaters Road, into Swartkop Road, into Mayors walk (M80), into and along Berg Street to the rank at the corner of Retief and Berg Street.</p> <p>3.2 FROM RETIEF STREET TERMINAL TO ZAYEKA- BHEKIZIZWE SCHOOL</p> <p>OUTBOUND</p> <p>- From Retief Street Terminal into Berg Street, left into East Street, left into Boom Street, right into Retief Street, left into Victoria Road which becomes Winston Road and right into Mayors Walk which becomes Swartkop road and into Sweetwaters road (M80), into M139, into ZM109, into P399 and proceed to Zayeka- Bhekizizwe School (D1132).</p>

**transport**

Department:
Transport
Province of KwaZulu-Natal

GAZETTE

LGKZNG27-2014-
NOV

REGION: ALL

12.4**CONDITIONS / RESTRICTIONS:**

1. Passengers may be picked up and / or set down only at designated taxi ranks or taxi stops, which shall exclude Bus Stops.
2. On the inbound trip to Pietermaritzburg no passengers may be picked up en route from entering Sweetwaters Road until reaching the Corner of Retief and Berg Street Taxi Rank.
3. On the return trip to Gubeshe, no passengers may be set down until leaving Sweetwaters Road.
4. Entry or ranking on private property is not permitted without the written permission of the landlord, a copy of which must be supplied to the Board.
A copy of such agreement must be supplied to the Board. In particular, Hilton College, Quarry Centre and Hilton Hotel.
5. Without having entered into an agreement with other operators on a common route, as contemplated by Section 88 (2) (b) of Act 22 of 2000, the picking up or setting down of passengers on such route is not permitted.
6. At ranks, whether on-street or off-street, only the taxis that can be accommodated in the demarcated area may occupy the rank, excess vehicles must be parked elsewhere at designated holding areas.
7. Rank permits or letters of authority must be produced in respect of all ranks in Municipal areas, in particular major towns and cities.
8. The allocation of any route or portion of a route is subject to the condition that it has been approved and allocated in good faith and that such route will be invalid should it transpire that the route or portion thereof will, or has caused conflict due to it having been approved based on incorrect or false information supplied to the Board, or as a result of an error. In such instance the Operating License must be returned to the Board for correction.



transport

Department:
Transport
Province of KwaZulu-Natal

GAZETTE

LGKZNG27-2014-
NOV

REGION: ALL

1) Application Number: APP0025557	2) Gazette Number: LGKZNG27-2014-NOV
3) Applicant: NP MTHETHWA ID NO. 6411300618082 Association: MTUBATUBA TAXI OWNERS L&L DISTANCE ASS.	4) Applicant Address: P O BOX 419 MTUBATUBA 3935
5) Existing Licence Holder: VTS SHONGWE ID NO. 7012175393089	6) Existing Licence Holder Address: P O BOX 94 MTUBATUBA MTUBATUBA KWA-ZULU NATAL 3935
7) Type of application: NORMAL TRANSFER	8) Operating Licence Number: LKNKZN0145691
9) Vehicle Type: NOT AVAILABLE	10) 1 x 15 (SEATED) + 0 (STANDING)
11) Region: UMKHANYAKUDE	
12.1	2. TO MANDENI From Approved Taxi Rank in Mtubatuba, turn left on iNyathi Road, turn left on Riverview Road, turn right on P237 Road, join N2, before Empangeni, turn right, join Road R102, pass Empangeni, pass Gingindlovu, turn right on Road P459, straight to Mandeni Taxi Rank and return Restriction: Only dropping of passengers is allowed
12.2	3. TO EMPANGENI From Approved Taxi Rank in Mtubatuba, turn left on Inyathi Road, turn left on Riverview Road, turn right on P237 Road, join N2, turn left and proceed straight, turn right to join Road R102, proceed straight to Empangeni, take Turner Road, straight to B-Rank return back on Turner Road, turn left on R34, turn right to A-Rank and return
12.3	4. TO RICHARDSBAY From Approved Taxi Rank in Mtubatuba, turn left Inyathi Road, left on Riverview Road, turn right on P237 Road, join N2, turn left, proceed straight, turn right on D249, straight to Enseleni, drop and proceed on Road P517, cross N2, join P231, straight to Richardsbay and return
12.4	5. TO HLABISA From Approved Taxi Rank in Mtubatuba to Approved Taxi Rank in Hlabisa, from Mtuba join Taxi Rank, go straight, join JohnRoss Highway, turn left join Road P237, turn right, join Road P235-1, proceed straight to Hlabisa and return
12.5	9. FROM SOMKHELE TAXI RANK TO MTUBATUBA TAXI RANK From Approved Taxi Rank in Somkhele to Approved Taxi Rank in Mtubatuba, proceed straight to Road P235/1, pass Mgwazeni School, Mgeza, Nkwadini, Mdolomba, Ninela Manyamfo, Thandanani Store, Zakhe Bottle Store, Masuku direct to Mtubatuba Taxi Rank and return
12.6	10. FROM PHAPHASI TAXI RANK TO MTUBATUBA TAXI RANK From Approved Taxi Rank in Phaphasi to Approved Taxi Rank in Mtubatuba, pass Bongani Store, Dutch Reform Church, kwaShandu Store, join Road P484, via Swelihle Store, Esigqokweni, Nkombose, Mnyakazi, Mdunge Butchery, Emngamazini, Four of Us Service Station, cross N2 Road, join P237, turn left on Riverview Road, turn right on Inyathi Road, straight to Mtubatuba Taxi Rank and return 10.1. ALTERNATIVE ROUTE: From Approved taxi rank in Phaphasi to approved taxi rank in Mtubatuba. From P484 Road via Myakaza, Nkpmbose, Bhuboza, cross N2 and join road P237 turn left on Riverview Road and turn right to join Inyathi Road, and turn right again to join Johnross Highway and go straight to mtubatuba taxi rank and return.



transport

Department:
Transport
Province of KwaZulu-Natal

GAZETTE

LGKZNG27-2014-
NOV

REGION: ALL

12.7	<p>11. FROM TAXI RANK IN RIVERVIEW TO MTUBATUBA TAXI RANK From Approved Taxi Rank in Riverview to Approved Taxi Rank in Mtubatuba, proceed on Riverview Road, pass Mtubatuba Primary School, direct to Mtubatuba Taxi Rank and return</p>
12.8	<p>7. TO HLUHLUWE From Approved Taxi Rank in Mtubatuba to Approved Taxi Rank in Hluhluwe, from Mtubatuba Taxi Rank, straight to John Ross Highway, join Road P327, turn left joining Riverview Road, turn right and proceed straight joining N2 Road, proceed straight joining P453, straight to Hluhluwe Taxi Rank and return</p>
12.9	<p>12. FROM TAXI RANK IN VULAMEHLO TO MTUBATUBA TAXI RANK From Approved Taxi Rank in Vulamehlo, pass Emalanda H.P. School, Emajubeni, Bhékani Ezingqaweni, Kwansisande join Road P235, straight to Mtubatuba Taxi Rank and return.</p> <p>12.1. ALTERNATIVE ROUTE: From Approved taxi rank in Vulamehlo to approved taxi rank in Mtubatuba via Kwanala Ogagweni, Entweni on road P484 via Siyaqala, Vezindaba, Emoyeni, Enkatha, Equtshini Kwadube direct and return to Mtubatuba taxi and return.</p>
12.10	<p>13. FROM TAXI RANK IN KWAMSANE TOWNSHIP TO MTUBATUBA TAXI RANK From Approved Taxi Rank in Mtubatuba to Approved Taxi Rank in KwaMsane Township from Mtubatuba Taxi Rank, turn left on Inyathi Road, turn left on Riverview Road, then turn right on road P237, turn left on N2 Road pass Four of Us, Mkhonza, eGugulethu Supermarket KwaMkhonza, turn to the Taxi Rank and return no restriction on pick up and drop passengers</p>
12.11	<p>1. TO DURBAN From Approved Taxi Rank in Mtubatuba, turn left on Inyathi Road, left on Riverview Road, turn right on P237 Road, join N2 Road, turn left, straight Empangeni, turn right to Road R102, pass Empangeni, Stanger, Tongaat, Verulam (dropping off passengers can only be done) then join M41 Road, pass Gateway and join M4, proceed straight to Durban, turn right on Argyle Street, turn left on Umngeni Road, proceed to Leopard Road, turn right to Alice Street straight to Umngeni, turn left, proceed to Umngeni Road, straight to Durban Station and return no immediate passengers between the two points Restriction – no picking up along the Route ALTERNATIVE ROUTE From Approved Taxi Rank in Mtubatuba, turn left on Inyathi Road, turn left on Riverview Road, turn right on P237 Road, join N2, proceed straight on Freeway, pass Mthunzini Tollgate, Mvoti Plaza, turn left on M4 Road, pass Ballito, Mhlanga, Lalucia, straight to Durban, join Argyle Street, turn left Umngeni Road, proceed Leopard Road, turn right proceed to Warwick Avenue, turn right Alice Street, straight to uMngeni Road, turn left, proceed on uMngeni Road, straight to Durban Station and return ALTERNATIVE ROUTE From Approved Taxi Rank in Mtubatuba, turn left on Inyathi Road, turn left on Riverview, turn right on P237 Road, join N2, turn left, proceed straight pass Mthunzini tollgate, uMvoti Plaza, Tongathi Tollgate proceed straight, turn left on Road R102, proceed straight and join uMngeni Road, turn left proceed and uMngeni Road, straight to Durban Station and return</p>
12.12	<p>23. FROM TAXI RANK IN BHEKUZULU TO MTUBATUBA TAXI RANK From approved taxi Rank in Bhékuzulu to approved Taxi Rank in Mtubatuba, pass Enkosi Thabethe Store, Esibhayi, turn left on road P235 - via Kwaninela Manyamfu, Thandanani store straight to Mtubatuba</p>
12.13	<p>26. KWANGWANASE FROM APPROVED TAXI RANK IN MTUBATUBA TO APPROVED TAXI RANK IN KWA-NGWANASE FROM MTUBATUBA TAXI RANK STRAIGHT TO JOHN ROSS HIGHWAY JOIN P237 ROAD AND JOIN P235 – 1 STRAIGHT TO N2 ROAD PROCEED STRAIGHT IN N2 ROAD THEN TURN RIGHT ON ROAD P522-1 VIA JOZINI PROCEED STRAIGHT ON N2 ROAD THEN TURN RIGHT ON ROAD P522-1 VIA BHAMBANANA, SIKHEMELELE, PHELANDABA DIRECT TO MANGUZI TAXI RANK AND RETURN.</p>

**transport**

Department:
Transport
Province of KwaZulu-Natal

GAZETTE

LGKZNG27-2014-
NOV

REGION: ALL

12.14	27. MBAZWANA FROM APPROVED TAXI RANK IN MTUBATUBA TO APPROVED TAXI RANK IN MBAZWANA FROM MTUBATUBA TAXI RANK STRAIGHT TO JOHN ROSS HIGHWAY JOIN P237 ROAD AND JOIN P 235-1 STRAIGHT TO N2 ROAD AND TURN RIGHT PROCEED STRAIGHT AND JOIN P453 VIA HLUHLUWE PROCEED TO JOIN ROAD P2-8 AND TURN LEFT THEN TURN RIGHT TO JOIN ROAD P466-1 PROCEED STRAIGHT VIA LOWER MKHUZE AND PROCEED STRAIGHT TO P466-2 ROAD PROCEED STRAIGHT TO MBAZWANE TAXI RANK AND RETURN.
12.15	29. FROM MTUBATUBA TAXI RANK TO MKHUZE TAXI RANK FROM APPROVED TAXI RANK IN MTUBATUBA TO APPROVED TAXI RANK IN MKHUZE TURN INTO JOHN ROSS HIGHWAY JOIN P237 ROAD AND JOIN P235-1 STRAIGHT TO N2 ROAD THEN TURN RIGHT ON THE ROAD P234. PROCEED STRAIGHT TO MKHUZE TAXI RANK AND RETURN.



transport

Department:
Transport
Province of KwaZulu-Natal

GAZETTE

LGKZNG27-2014-
NOV

REGION: ALL

1) Application Number: APP0026498	2) Gazette Number: LGKZNG27-2014-NOV
3) Applicant: G NXUMALO ID NO. 5212300255086 Association: INSELENI TAXI ASSOCIATION	4) Applicant Address: PO. BOX 2244 RICHARDS BAY 3910
5) Existing Licence Holder: MC NXUMALO ID NO. 4905175321088	6) Existing Licence Holder Address: PO BOX 995 ESIKHAWINI, EMPANGENI EMPANGENI KWA-ZULU NATAL 3900
7) Type of application: DECEASED TRANSFER	8) Operating Licence Number: LKNKZN0113122
9) Vehicle Type: NOT AVAILABLE	10) 1 x 12 (SEATED) + 0 (STANDING)
11) Region: UTHUNGULU	
12.1	APPROVED ROUTES NSELENI TAXI ASSOCIATION NSELENI TO RICHARDS BAY: ROUTE 1: FROM NSELENI TAXI RANK INTO N2, INTO R34 AND PROCEED INTO RICHARDS BAY AND INTO BRACKEHAM ROAD, INTO ALTON ROAD, INTO BUSINESS INDUSTRIES, INTO HABOUR, AND INTO RICHARDS BAY TAXI RANK AND RETURN.
12.2	ROUTE 2: NSELENI TO MTUBATUBA: NSELENI TAXI RANK TURN LEFT INTO N2, PROCEED ALONG N2 AND TURN RIGHT INTO R102 & PROCEED TO MTUBATUBA TAXI RANK AND RETURN.
12.3	ROUTE 3: NSELENI TO MKHUZE: NSELENI INTO N2, PROCEED ALONG N2, TURN LEFT INTO MKHUZE TAXI RANK AND RETURN.
12.4	ROUTE 4: NSELENI TO EMPANGENI: NSELENI TAXI RANK TO EMPANGENI TURN RIGHT JOINING N2 SOUTH DRIVING TO EMPANGENI RAIL, TURN RIGHT LEAVING N2 TO R34 ROAD TO EMPANGENI RAIL, TURN LEFT TO MAIN ROAD THEN TURN RIGHT BY USING TANNER ROAD, LEAVE TANNER ROAD STRAIGHT TO THE TAXI RANK AT EMPANGENI RAIL, THEN DRIVE TO EMPANGENI UP TOWN BY USING TANNER ROAD, TURN LEFT JOINING MAXWELL STREET, TURN LEFT TO EMPANGENI TAXI RANK AND RETURN.
12.5	ROUTE 5: NSELENI TO MKHOMA: FROM NSELENI TAXI RANK INTO BHEJANE ROAD, PROCEED ALONG BHEJANE, PASS MKHOMA (PICK UP PASSENGERS), MKHOMA TAXI RANK AND RETURN.
12.6	ROUTE 6: NSELENI TO MABHUYENI FROM NSELENI TAXI RANK USING BHEJANE ROAD TO MABHUYENI (PICK UP PASSENGER), RETURN OR PROCEED TO EMPANGENI AS PER ROUTE 4 ABOVE.
12.7	ROUTE 7: NSELENI TO KWANGWANASE: FROM NESLENI INTO N2, PROCEED ALONG N2 PASS MKHUZE & TURN LEFT INTO PS22/1 AND PROCEED INTO KWANGWANASE TAXI RANK AND RETURN.



transport

Department:
Transport
Province of KwaZulu-Natal

GAZETTE

LGKZNG27-2014-
NOV

REGION: ALL

1) Application Number: APP0026718	2) Gazette Number: LGKZNG27-2014-NOV
3) Applicant: BD DLADLA ID NO. 5805245792087 Association: BAMBANANI TAXI ASSOCIATION(KZN)	4) Applicant Address: PO BOX 2068 PORT SHEPSTONE KWA ZULU NATAL 4240
5) Existing Licence Holder: NOT APPLICABLE ID NO. NOT APPLICABLE	6) Existing Licence Holder Address: NOT APPLICABLE
7) Type of application: NEW OPERATING LICENCE	8) Operating Licence Number: LKNKZN0123688
9) Vehicle Type: NOT AVAILABLE	10) 1 x 0 (SEATED) + 0 (STANDING)
11) Region: UGU-OGWINI	
12.1	<p>CONDITIONS/RESTRICTIONS</p> <ol style="list-style-type: none"> 1. Passengers may be picked up and/or set down only at designated Taxi Rank or Taxi Stop, which shall exclude Bus Stops. 2. Entry or ranking on private property is not permitted without permission of the Landlord, a copy of which must be supplied to the Board before issue operating license. 3. Without having entered into an agreement with other operators on a common route, as contemplated by section 88 (2) (B) of Act 22 of 2000, the picking up or setting down of passengers on such route is not permitted. A copy of such agreement must be supplied to the Board. 4. At ranks, whether on -street or off-street, only the taxis that can be accommodated in the demarcated area may occupy the rank, excess vehicles must hold elsewhere at designated holding areas. 5. Rank permits or letters of authority must be produced in respect of all ranks in municipal arrears, in particular major towns and cities. 6. The allocation of any route or portion of a route is subject to the condition that it has been approved and allocated in good faith and that such route will be invalid should it transpire that the route or portion thereof will, or has caused conflict due to it having been approved based on incorrect or false information supplied to the Board or as a result of an error. In such instance the operating license must be returned to the Board for correction. 7. The vehicle must be covered by motor vehicle insurance as well as personal liability insurance.
12.2	<p>1.PORT EDWARD /IZINGOLWENI /BREAMER/MARGATE ROUTE</p> <p>Starting point – Breamer Road, Izingolweni, Port Edward turn left into Breamer Road. Proceed along Breamer Road Towards Izingolweni, turn right- gravel road Breamer /Nzimakwe Road, Enkoneni Store- drop off and pick up, proceed along gravel Road – Enkoneni towards Nzimakwe, proceed along, pass Entabeni School, proceed Sompisi Store, turn left D861 to Woza, proceed to Bhambula Taxi Rank, Thongasi Road towards Port Edward, proceed pass Thongasi School, Thongasi Taxi Rank, Balula Road, turn right towards Port Edward Taxi Rank, same routine back.</p>
12.3	<p>2.PORT EDWARD TO WOZA / NZIMAKWE ROUTE</p> <p>Port Edward Taxi Rank turn right into main Road robot, proceed R61 toll towards Margate , proceed R61 Palm Beach, turn left towards Izingolweni. Nzimakwe Road --- tarr road, proceed to Munster Road ?Munster Shopping Centre, turn right into Izingolweni gravel Road pass Jericho Store pick up and drop off at Gate store, Thongasi Road D1097, turn right D0861- Woza Road, proceed straight along Woza Road, turn left to Port Edward Taxi Rank.</p>
12.4	<p>3.PORT EDWARD / XOLO/ GCILIMA ROUTE</p> <p>Port Edward Taxi Rank towards Xolo route tribal area, Port Edward/ Izingolweni Tarr Road, turn right Penduka towards Gcilima and Margate Taxi Rank, proceed with gravel Road --- Penduka Manzamhlophe gravel Road, proceed pass Jabulani store D1095 gravel Xolo service gravel road, proceed along towards Gcilima, Kwa Mkhize store ? drop off and pick up, turn left to D1092 Nkothaneni, turn around at Nkothaneni/Thuthuka Taxi Rank, turn right ? Okhushwini gravel road, Thokothe Road service Delihlazo Taxi Rank, turn around same back.</p>



transport

Department:
Transport
Province of KwaZulu-Natal

GAZETTE

LGKZNG27-2014-
NOV

REGION: ALL

12.5	4.PORT EDWARD TO PORT SHEPSTONEFrom Port Edward Taxi Rank turn right to the robot, at the robot turn left to R61 and proceed with R61 towards Munster pick up and drop off at munster, proceed to Trafalgar pick up and drop off and proceed towards San Lameer pick up and drop off Marina Beach proceed towards Southbroom Bus stop pick up and drop. Proceed straight with R61, turn left to Alford Road and turn right with Alford to R620, proceed with R620 Marine Drive to Manaba pick up and drop off at Manaba bus stop, proceed with Marine Drive Uvongo pick up and drop off Uvongo bus stop, proceed to St Michaels pick up and drop off at St Michaels, proceed to Shelly Beach stop at Abri Spies pick up and drop off, proceed with Marine Drive towards Mc Donalds Farm stop and drop off Port Shepstone Technikon proceed with R61turn right at Quarry Road intersection turn left in Bazley Road turn left into Cornner Road turn right in Mc Arthur street turn right in Dennis Shepstone turn left in Ryder street across Nelson Mandela into Port Shepstone Taxi Rank same route back to Port Edward.(Change of starting point) as per the decision of the Board
12.6	5.PORT EDWARD TO MARGATEFrom Port Edward Taxi Rank turn right to the robot, at the robot turn left to R61 and proceed with R61 towards Munster pick up and drop off at Munster, proceed to Trafalgar pick up and drop off and proceed towards San Lameer pick up and drop off Marina Beach proceed towards Southbroom bus stop pick up and drop off, proceed straight with R61, turn left to Alford Road and turn right with Alford to R620, proceed with R620 to Emoyeni Taxi Rank, same route back to the rank.
12.7	6.GCILIMA TO MARGATEGcilima Taxi Rank, Gcilima R-d Margate, service turn left Nkampini-Mbambi High School pick up drop off Mqadi stopping zone, turn right D203- Bhokodisa, stop at Mhlalungile School, Thandokuhle Store/Shaka Store drop off and pick up, proceed along D203, turn left R61 towards Margate, turn left at Ramsgate turn off, turn right at Alford Avenue, turn left in Marine drive, turn into Emoyeni Taxi Rank, return same back to Gcilima.
12.8	7.MVUTSHINI TO MARGATEFrom Mvutshini Star points Taxi Rank, proceed with gravel road to Mankuntshane pick up at Mbhele bus stop, turn right to D1091 at Banguni store pick up Banguni store, proceed then turn left into gravel road Oatlands towards Gamalakhe, turn right into Fasadale Road to Ramsgate pick up and drop off Ramsgate turn left with R620 to Margate-proceed with Marine Drive turn right to Margate Taxi Rank, same route back to Mvutshini.
12.9	8.GCILIMA ROUTE TO MARGATEGcilima Taxi Rank, Gcilima road,Margate service ? turn left Nkampini ? Mbambi High School pick up and drop off, Mqadi stopping zone turn right D203 ? Bhokodisa, stop at Mhlalungile School, Thandokuhle / Shaka store drop off and pick up, proceed along D203, turn left at R61 towards Margate, turn left at Ramsgate turn off, turn left in Marine Drive, turn right into Emoyeni Taxi Rank, and return opposite route back.
12.10	9.LAMONT ROUTE ? MARGATEFrom Mankuntshane Rank, turn right gravel road D1091, stop Mlonde High School, proceed along D1091 gravel road, Dlamini stop pick up and drop off, Mthombothi School stopping zone, proceed along to Ludimala Clinic --- pick up and drop off zone, Lamont big stop ? drop off and pick up ? Dip Tank, turn off to service road Ngwemabala, turn towards Sunduza Taxi Rank. Use the same route back to Margate Taxi Rank and return.



transport

Department:
Transport
Province of KwaZulu-Natal

GAZETTE

LGKZNG27-2014-
NOV

REGION: ALL

- | | |
|---|--|
| 1) Application Number: APP0026792 | 2) Gazette Number: LGKZNG27-2014-NOV |
| 3) Applicant: MS MAKHANYA
ID NO. 7510095637089
Association: FOLWENI TAXI ASSOCIATION | 4) Applicant Address:
P O BOX 1021
UMBUMBULU
KWAZULU NATAL
4105 |
| 5) Existing Licence Holder: ES SIBISI
ID NO. 5904265450088 | 6) Existing Licence Holder Address:
260 KWA MAKHUTHA
AMANZIMTOTI
KWAZULU-NATAL
KWA-ZULU NATAL
4126 |
| 7) Type of application: NORMAL TRANSFER | 8) Operating Licence Number: LKNKZN019293 |
| 9) Vehicle Type: NOT AVAILABLE | 10) 1 x 14 (SEATED) + 0 (STANDING) |
| 11) Region: NINGIZMU 1 | |

12.1	<p>DETAILED ROUTE DESCRIPTION FOLWENI TAXI ASSOCIATION</p> <p>1. FOLWENI TO ISIPINGO</p> <p>From Isipingo Rank on Jadwat Street, right Old Main Road, turn right to M35, proceed towards Malukazi Township, after passing Mbhokodweni Bridge, dropping and picking of passengers going to Folweni, passing Ematsheni Amhlophe, Nsimbini, Police Station, Nkonka Reserve, Dodoza Reserve, Folweni Garage, Folweni Police Station, turn left Ndabezitha Road, into Folweni Taxi Rank and return back on the same route</p>
12.2	<p>2. FOLWENI TO JACOBS</p> <p>From Folweni Taxi Rank on Ndabezitha Road, proceed along Ndabezitha Road, turn right M35, turn left to Old Main Road, into Jeffels Road, into Wilcox Road, pass Trade Centre, turn right to Prospecton Road, turn left into N2, pass Durban International Airport, left into Inkosi Albert Luthuli Highway, turn off Merewent, right Duranta Road, turn left Lansdowne Road, right Lerwick Road, left Chamberlain Road, left Bluff Road, turn right Blafour Road, proceed straight then turn left into Teakwood Road, into Jacobs Road, turn around at the M4 Interchange, back along Balfour Road, right into Quality Street, left M4 / Inkosi Albert Luthuli Highway, left N2, right Prospecton Road, left Old Main Road, right to Jadwat Street, into Isipingo Taxi Rank</p>
12.3	<p>3. FOLWENI TO PROSPECTON</p> <p>From an approved Taxi Rank in Folweni, proceed along Ndabezitha Road, turn right M35, proceed along M35, left into Old Main Road, turn right Jeffels Road, into Joyner Road, pass Toyota Company, turn left to The Avenue East, turn right Prospecton Road, left Old Main Road, right Jadwat Street, to an approved Rank at Isipingo</p>



transport

Department:
Transport
Province of KwaZulu-Natal

GAZETTE

LGKZNG27-2014-
NOV

REGION: ALL

1) Application Number: APP0026509	2) Gazette Number: LGKZNG27-2014-NOV
3) Applicant: D PATHER ID NO. 6107295191081 Association: SOUTH & NORTH BEACH ADDINGTON TAXI ASSOCIATION	4) Applicant Address: 24 GLENEARGLES DRIVE DURBAN 4051
5) Existing Licence Holder: A HADDEN ID NO. 5409105141087	6) Existing Licence Holder Address: FLAT 10655 RIDGE ROAD HIGHTOYCOMBE DURBAN KWA-ZULU NATAL 4001
7) Type of application: NORMAL TRANSFER	8) Operating Licence Number:
9) Vehicle Type: NOT AVAILABLE	10) 1 x 15 (SEATED) + 0 (STANDING)
11) Region: DURBAN CENTRAL	
12.1	Route 1 Addington Hospital (Rank 112) to Berea Road From Rank (112A) on Erskine Terrace Addington Hospital, left into Rutherford Street pick and drop, right into Gillespie Street pick up drop, left into Boscombe place and onto Monty Naicker, pick up and drop along the way. Right into Stalwart Simelane pick up and drop off, onto David Webster, into Steve Biko Road, pick up and drop off. Left into Botanic Gardens Road pick up and drop off, left into King Dinizulu Road pick up and drop off opposite Berea Centre on King Dinizulu Road. Return Trip From Berea Road to Rank 112 A Addington Hospital From Berea Road (King Dinizulu Road) opposite Berea Centre, onto Pixley KaSeme Street, right into Mahatma Ghandi Road, left into Bell Street, left into Prince Street right into South Beach Avenue, left into Erskine Terrace into rank 112A at Addington Hospital. Picking up and dropping off along the way.
12.2	Route 2 From Blue Lagoon 112C to Berea Road through St Andrews From Rank 112C on Snell Parade, into Suncoast Casino the designated stop, pick up and drop off, left into Snell Parade, right into Argyle, left into Playfair Road, right into Sandown Road, pick up and drop off, left into Sol Harris Crescent, left into Somtseu Road, right into Playfair left into K E Masinga Road, right into Boscombe, left into Gillespie Street, right into Playfair, right into Dr. Pixley KaSeme Road, left into Mahatma Ghandi, right into Anton Lembede, left into Broad Street, right into St Andrew's Street, stop at the designated stop area, then left into Joseph Nduli, left into Anto Lembede Street, onto Rank 112B. Picking up and dropping off along the way on designated areas. Return From Rank 112B in Berea Road (king Dinizulu Road), pick up and drop off, right into Park street pick up and drop off, right into Park Street pick up and drop off, right into Alexander Street, left into St Andrews Street, stop at the designated stop for pick up's and drop off's, left into Joseph Nduli Street, right into Dr Pixley KaSeme drop off and pick up along the way, left into Gillespie Street, right into Boscombe Place, left into K.E Masinga Road, right into Playfair Road, left into Somtseu Road, right into Sol Harris Crescent, right into sandown road, left into Playfair Road, right into Argyle Road, left into Snell Parade, right into designated stop at Suncoast Casino, then right into Snell Parade, left into Rank 112C. Picking up and dropping off along the way. Alternative route From 112C Blue Lagoon through Pine Street to Berea Road (King Dinizulu) From rank 112C on Snell Parade, into Sun Coast Casino the designated stop, pick up and drop off, left into Snell Parade, right into Argyle, left into Playfair Road, right into Sandown Road, pick up and drop off, left into Sol Harris Crescent, left into Somtseu Road, right into Playfair, left into K.E Masinga Road, right into Boscombe, onto Monty Naicker Street, right into Joseph Nduli Street, left into David Webster Street, right into Julius Nyerere Avenue, onto Centenary Road, left into Steve Biko Road, left into Botanic Gardens Road, left into King Dinizulu, Dropping off along the way. Return From King Dinizulu Road, opposite Berea Centre onto Dr. Pixley KaSeme, left into Gillespie Street, right into Boscombe Place, picking up and dropping off along the way. Left into K.E Masinga Road, right into Playfair Road, left into Somtseu, right road
12.3	Route 3 Rank 112B Berea Road to 112A Addington Hospital From Rank 112B in Berea Road (King Dinizulu), pick up and drop off, right into Park Street pick up and drop off, right into Alexander Street, left into St Andrews Street, stop at the designated stop for pick ups and drop offs, left into Joseph Nduli Street, right into Dr. Pixley KaSeme drop off and pick up along the way, right into Mahatma Ghandi Road, then left Bell Street left into Prince Street, right into South Beach Avenue, left into Erskine Terrace, onto Rank 112A Addington Hospital. Pick up and drop off along the way. Return From Rank 112A on Erskine Terrace Addington Hospital, left into Rutherford Street pick and drop, right into Gillespie Street pick and drop, left into Dr. Pixley KaSeme, left into Mahatma Ghandi, right into Anton Lembede, right into Julius Nyerere Avenue, pick up and drop off, left into M.L Sultan, left into Steve Biko, left into Botanic Gardens Road pick up and drop off, left into King Dinizulu Road pick up and drop off opposite Berea Centre on Berea Road (King Dinizulu Road)



transport

Department:
Transport
Province of KwaZulu-Natal

GAZETTE

LGKZNG27-2014-
NOV

REGION: ALL

12.4	<p>Route 4 From Rank 112B Berea Road to Rank 112C Blue Lagoon From Rank 112B in Berea Road (King Dinizulu Road), pick up and drop off, right into Park Street pick up and drop off, right into Alexander Street, left into St Andrews stop at the designated stop for pick ups and drop offs, left into Joseph Nduli Street, right into Dr Pixley KaSeme drop off and pick up along the way, left into Gillespie Street, right into Boscombe Place, left into K.E Masinga Road, right into Playfair Road, left into Somtseu Road, right into Sol Harris Crescent, right into Sandown Road, left into Playfair Road, right into Argyle Road, left into Snell Parade, right into designated stop at Suncoast Casino, then right into Snell Parade, left into Rank 112C. picking up and dropping off along the way.</p> <p>Return From Rank 112C on Snell Parade, into Suncoast Casino the designated stop, pick up and drop off, left into Snell parade, right into Argyle, left into Playfair Road, right into Sandown Road, pick up and drop off, left into Sol Harris Crescent left into Somtseu Road, right into Playfair, left into K.E Masinga Road, right into Boscombe, left into Gillespie Street, right into Playfair right into Dr. Pixley KaSeme Road, left into Mahatma Ghandi, right into Anton Lembede, left into Broad Street, right into St Andrews Street, stop at designated stop area, then left into Joseph Nduli, left into Anton Lembede Street, right into Julius Nyerere Avenue, right into Dr. Pixley KaSeme Street, onto Rank 112B.</p>
12.5	<p>CONDITIONS/ RESTRICTIONS:</p> <ol style="list-style-type: none"> 1.PASSENGERS MAY BE PICKED UP AND/OR SET DOWN ONLY AT DESIGNATED TAXI RANK OR TAXI STOP, WHICH SHALL EXCLUDE BUS STOPS. 2.ENTRY OR RANKING ON PRIVATE PROPERTY IS NOT PERMITTED WITHOUT WRITTEN PERMISSION OF THE LANDLORD, A COPY OF WHICH MUST BE SUPPLIED TO THE BOARD. 3.WITHOUT HAVING ENTERED INTO AN AGREEMENT WITH OTHER OPERATORS ON A COMMON ROUTE, AS CONTEMPLATED BY SECTION 88(2)(B) OF ACT 22 OF 2000, THE PICKING UP OR SETTING DOWN OF PASSENGERS ON SUCH ROUTE IS NOT PERMITTED. A COPY OF SUCH AGREEMENT MUST BE SUPPLIED TO THE BOARD. 4.AT RANKS, WHETHER ON STREET OR OFF STREET, ONLY THE TAXIS THAT CAN BE ACCOMODATED IN THE DEMARCATED AREA MAY OCCUPY THE RANK, EXCESS VEHICLES MUST HOLD ELSEWHERE AT DESIGNATED HOLDING AREAS. 5.RANK PERMITS OR LETTERS OF AUTHORITY MUST BE PRODUCED IN RESPECT OF ALL RANKS IN MUNICIPAL AREAS, IN PARTICULAR MAJOR TOWNS AND CITIES AND IN PARTICULAR INTER-PROVINCIAL DESTINATIONS. 6.THE ALLOCATION OF ANY ROUTE OR PORTION OF A ROUTE IS SUBJECT TO THE CONDITION THAT IT HAS BEEN APPROVED AND ALLOCATED IN GOOD FAITH AND THAT SUCH ROUTE WILL BE INVALID SHOULD IT TRANSPIRE THAT THE ROUTE OR PORTION THERE OF WILL, OR HAS CAUSED CONFLICT DUE TO IT HAVING BEEN APPROVED BASED ON INCORRECT OR FALSE INFORMATION SUPPLIED TO THE BOARD OR AS A RESULT OF AN ERROR. IN SUCH INSTANCE THE OPERATING LICENCE MUST BE RETURNED TO THE BOARD FOR CORRECTION. 7.THE VEHICLE MUST BE COVERED BY MOTOR VEHICLE INSURANCE AS WELL AS PERSONAL LIABILITY INSURANCE.



transport

Department:
Transport
Province of KwaZulu-Natal

GAZETTE

LGKZNG27-2014-
NOV

REGION: ALL

1) Application Number: APP0025427	2) Gazette Number: LGKZNG27-2014-NOV
3) Applicant: VM MHLONGO ID NO. 6701085290085 Association: KWA-MASHU TAXI OWNERS ASSOCIATION	4) Applicant Address: J1129 NQAYI ROAD KWAMASHU 4360
5) Existing Licence Holder: NOT APPLICABLE ID NO. NOT APPLICABLE	6) Existing Licence Holder Address: NOT APPLICABLE
7) Type of application: NEW OPERATING LICENCE	8) Operating Licence Number: LKNKZN0123845
9) Vehicle Type: MINIBUS	10) 1 x 15 (SEATED) + 0 (STANDING)
11) Region: GREATER NORTH	
12.1	<p>Route 1.A Kwa-Mashu Township to Durban Inwards: From Kwa-Mashu taxi Rank to Durban Kwa-Mashu Taxi Rank, into Mandela Road, into Inanda Road, into Inanda Highway, right into N2, into Western Freeway (N3) along the Western Freeway (N3), left into Berea Road North, into Old Dutch Road, Alice Street, right into Grey Street, left into Commercial, left into Field Street to Soldier's Way Taxi Rank. ALTERNATIVELY: From Commercial Road, right into Gardner Street, right into Pine Street to Western Freeway. Outwards: From Durban back to Kwa-Mashu From Soldier's Way Taxi Rank, to Field Street, left into Leopold Street, to Cannongate Road, into Western Freeway (N3), into N2, Inanda Road Off-ramp, Inanda Highway, Mandela Road.</p>
12.2	<p>ROUTE 1.A Kwa-Mashu Township to Durban INWARDS From Kwa-Mashu taxi Rank to Durban Kwa-Mashu Taxi Rank, into Mandela Road, into Inanda Road, into Inanda Highway, right into N2, into Western Freeway (N3) along the Western Freeway (N3), left into Berea Road North, into Old Dutch Road, Alice Street, right into Grey Street, left into Commercial, left into Field Street to Soldier's Way Taxi Rank. ALTERNATIVELY: From Commercial Road, turn right into Gardner Street, right into Pine Street to Western Freeway. Outwards: From Durban back to Kwa-Mashu From Soldier's Way Taxi Rank, to Field Street, left into Leopold Street, to Cannongate Road, into Western Freeway (N3), into N2, Inanda Road Off-ramp, Inanda Highway, Mandela Road.</p>
12.3	<p>Route 1. Kwa-Mashu Township to Durban Inwards: From Kwa-Mashu taxi Rank to Durban Kwa-Mashu Taxi Rank, into Mandela Road, into Inanda Road, into Inanda Highway, right into N2, into Western Freeway (N3) along the Western Freeway (N3), left into Berea Road North, into Old Dutch Road, Alice Street, right into Grey Street, left into Commercial, left into Field Street to Soldier's Way Taxi Rank. ALTERNATIVELY: From Commercial Road, right into Gardner Street, right into Pine Street to Western Freeway. Outwards: From Durban back to Kwa-Mashu From Soldier's Way Taxi Rank, to Field Street, left into Leopold Street, to Cannongate Road, into Western Freeway (N3), into N2, Inanda Road Off-ramp, Inanda Highway, Mandela Road.</p>



transport

Department:
Transport
Province of KwaZulu-Natal

GAZETTE

LGKZNG27-2014-
NOV

REGION: ALL

12.4	<p>Route 2.A From KwaMashu Sections C, D, & B, K & J and L & M to Durban 2.1 C, D & B:</p> <p>Ububane Road, right into Isigwegwe Road, into Isipingo Road, left into Amanzimtoti Road, left into Mandela Road, into Inanda Road, into Inanda Highway, right into N2, into Western Freeway (N3) along Western Freeway (N3), left to Berea Road North, Old Dutch Road, Alice Street, right into Grey Street, left into Commercial, left into Field to Soldier's Way Taxi Rank.</p> <p>ALTERNATIVELY: From Commercial Road, right into Gardner Street, right into Pine Street into Western Freeway.</p> <p>ALTERNATIVELY: Mandela Road, M25, and N2, into Western Freeway (N3).</p> <p>2.2 K & J</p> <p>Nkonjane Road, left into Sigwaca Road, right into Phothwe Road, right into Mpangele Road, left into Mcaka Road, left into Mkhawane Road, right into Nyala Road, into Undlondlo Road, right into Mandela Road, Inanda Road, into Inanda Highway, right into N2 into Western Freeway (N3) East bound, along to Western Freeway (N3), left to Berea Road North, into Old Dutch Road, Alice Street, right into Grey Street, left into Commercial, left into Field, to Soldier's Way Taxi Rank.</p> <p>ALTERNATIVELY: From Commercial Road, right into Gardner Street, right into Pine Street to Western Freeway.</p> <p>ALTERNATIVELY: Mandela Road, M25, and N2, into Western Freeway (N3).</p> <p>2.3. L & M:</p> <p>Bhejane Road, right into Hlobane Road, left into Luthuli Road, right into Zulu Road, left into Ntombela Road, right into Mandela Road, into Inanda Road, into Inanda Highway, right into N2 Western Freeway (N3) East Bound, along to Western Freeway (N3), left to Berea Road, into Old Dutch Road, Alice Street, right into Grey Street, left into Commercial, left into Field Street, to Soldier's Way Taxi Rank.</p> <p>ALTERNATIVELY: From Commercial Road, right into Gardner Street, right into Pine Street to Western Freeway.</p> <p>ALTERNATIVELY: Mandela Road, M25, and N2, into Western Freeway (N3).</p> <p>ALTERNATIVELY: Nyala Road, left into Phithi, into Mdoni Road, Nyala, into Mbondwe Road, right into Sibisi Road, into Mkhwanazi Road, left into Makhathini Road, left into Mlangeni Road, left into Ntombela Road into Inanda Road, into Inanda Highway, right into N2 into Western Freeway (N3) East Bound, along to Western Freeway (N3), left to Berea Road North, into Old Dutch Road, Alice Street, right into Grey Street, left into Commercial, left into Field Street, to Soldier's Way Taxi Rank.</p> <p>ALTERNATIVELY: From Commercial Road, right into Gardner Street, right into Pine Street to Western Freeway</p>
12.5	<p>Route 2.A from KwaMashu Sections C, D, & B, K & J and L & M to Durban</p> <p>2.1 C, D & B:</p> <p>Ububane Road, right into Isigwegwe Road, into Isipingo Road, left into Amanzimtoti Road, left into Mandela Road, into Inanda Road, into Inanda Highway, right into N2, into Western Freeway (N3) along Western Freeway (N3), left to Berea Road North, Old Dutch Road, Alice Street, right into Grey Street, left into Commercial, left into Field to Soldier's Way Taxi Rank.</p> <p>ALTERNATIVELY: From Commercial Road, right into Gardner Street, right into Pine Street into Western Freeway.</p> <p>ALTERNATIVELY: Mandela Road, M25, N2, into Western Freeway (N3).</p> <p>2.2 K & J</p> <p>Nkonjane Road, left into Sigwaca Road, right into Phothwe Road, right into Mpangele Road, left into Mcaka Road, left into Mkhawane Road, right into Nyala Road, into Undlondlo Road, right into Mandela Road, Inanda Road, into Inanda Highway, right into N2 into Western Freeway (N3) East bound, along to Western Freeway (N3), left to Berea Road North, into Old Dutch Road, Alice Street, right into Grey Street, left into Commercial, left into Field, to Soldier's Way Taxi Rank.</p> <p>ALTERNATIVELY: From Commercial Road, right into Gardner Street, right into Pine Street to Western Freeway.</p> <p>ALTERNATIVELY: Mandela Road, M25, N2, into Western Freeway (N3).</p> <p>2.3. L & M:</p> <p>Bhejane Road, right into Hlobane Road, left into Luthuli Road, right into Zulu Road, left into Ntombela Road, right into Mandela Road, into Inanda Road, into Inanda Highway, right into N2 Western Freeway (N3) East Bound, along to Western Freeway (N3), left to Berea Road, into Old Dutch Road, Alice Street, right into Grey Street, left into Commercial, left into Field Street, to Soldier's Way Taxi Rank.</p> <p>ALTERNATIVELY: From Commercial Road, right into Gardner Street, right into Pine Street to Western Freeway.</p> <p>ALTERNATIVELY: Mandela Road, M25, N2, into Western Freeway (N3).</p> <p>ALTERNATIVELY: Nyala Road, left into Phithi, into Mdoni Road, Nyala, into Mbondwe Road, right into Sibisi Road, into Mkhwanazi Road, left into Makhathini Road, left into Mlangeni Road, left into Ntombela Road into Inanda Road, into Inanda Highway, right into N2 into Western Freeway (N3) East Bound, along to Western Freeway (N3), left to Berea Road North, into Old Dutch Road, Alice Street, right into Grey Street, left into Commercial, left into Field Street, to Soldier's Way Taxi Rank.</p> <p>ALTERNATIVELY: From Commercial Road, right into Gardner Street, right into Pine Street to Western Freeway.</p> <p>ALTERNAT</p>



transport

Department:
Transport
Province of KwaZulu-Natal

GAZETTE

LGKZNG27-2014-
NOV

REGION: ALL

12.6

Route 2.A

From KwaMashu Sections C,D,& B,K & J and L & M to Durban

2.1 C, D & B: Ububane Road, right into Isigwegwe Road, into Isipingo Road, left into Amanzimtoti Road, left into Mandela Road, into Inanda Road, into Inanda Highway, right into N2, into Western Freeway (N3) along Western Freeway (N3), left to Berea Road North, Old Dutch Road, Alice Street, right into Grey Street, left into Commercial, left into Field to Soldier's Way Taxi Rank.

ALTERNATIVELY:

From Commercial Road, right Gardner Street, right into Pine Street into Western Freeway.

ALTERNATIVELY:

Mandela Road, M25, N2, into Western Freeway (N3).

2.2 K & J Nkonjane Road, left into Sigwaca Road, right into Phothwe Road, right into Mpangele Road, left into Mcaka Road, left into Mkhawane Road, right into Nyala Road, into Undlondlo Road, right into Mandela Road, Inanda Road, into Inanda Highway, right into N2 into Western Freeway (N3) East bound, along to Western Freeway (N3), left to Berea Road North, into Old Dutch Road, Alice Street, right into Grey Street, left into Commercial, left into Field, to Soldier's Way Taxi Rank.

ALTERNATIVELY:

From Commercial Road, right into Gardner Street, right into Pine Street to Western Freeway.

ALTERNATIVELY:

Mandela Road, M25, N2, into Western Freeway (N3).

2.3. L & M: Bhejane Road, right into Hlobane Road, left into Luthuli Road, right into Zulu Road, left into Ntombela Road, right into Mandela Road, into Inanda Road, into Inanda Highway, right into N2 Western Freeway (N3) East Bound, along to Western Freeway (N3), left to Berea Road, into Old Dutch Road, Alice Street, right into Grey Street, left into Commercial, left into Field Street, to Soldier's Way Taxi Rank.

ALTERNATIVELY:

From Commercial Road, right into Gardner Street, right into Pine Street to Western Freeway.

ALTERNATIVELY:

Mandela Road, M25, N2, into Western Freeway (N3).

ALTERNATIVELY:

Nyala Road, left into Phithi, into Mdoni Road, Nyala, into Mbondwe Road, right into Sibisi Road, into Mkhwanazi Road, left into Makhathini Road, left into Mlangeni Road, left into Ntombela Road into Inanda Road, into Inanda Highway, right into N2 into Western Freeway (N3) East Bound, along to Western Freeway (N3), left to Berea Road North, into Old Dutch Road, Alice Street, right into Grey Street, left into Commercial, left into Field Street, to Soldier's Way Taxi Rank.

ALTERNATIVELY:

From Commercial Road, right into Gardner Street, right into Pine Street to Western Freeway.

ALTE



transport

Department:
Transport
Province of KwaZulu-Natal

GAZETTE

LGKZNG27-2014-
NOV

REGION: ALL

12.7 From KwaMashu Sections C,D,& B,K & J and L & M to Durban

2.1 C, D & B:

Ububane Road, right into Isigwegwe Road, into Isipingo Road, left into Amanzimtoti Road, left into Mandela Road, into Inanda Road, into Inanda Highway, right into N2, into Western Freeway (N3) along Western Freeway (N3), left to Berea Road North, Old Dutch Road, Alice Street, right into Grey Street, left into Commercial, left into Field to Soldier's Way Taxi Rank.

ALTERNATIVELY: From Commercial Road, right Gardner Street, right into Pine Street into Western Freeway.

ALTERNATIVELY: Mandela Road, M25, N2, into Western Freeway (N3).

2.2 K & J

Nkonjane Road, left into Sigwaca Road, right into Phothwe Road, right into Mpangele Road, left into Mcaka Road, left into Mkhwanane Road, right into Nyala Road, into Undlondlo Road, right into Mandela Road, Inanda Road, into Inanda Highway, right into N2 into Western Freeway (N3) East bound, along to Western Freeway (N3), left to Berea Road North, into Old Dutch Road, Alice Street, right into Grey Street, left into Commercial, left into Field, to Soldier's Way Taxi Rank.

ALTERNATIVELY: From Commercial Road, right into Gardner Street, right into Pine Street to Western Freeway.

ALTERNATIVELY: Mandela Road, M25, N2, into Western Freeway (N3).

2.3. L & M:

Bhejane Road, right into Hlobane Road, left into Luthuli Road, right into Zulu Road, left into Ntombela Road, right into Mandela Road, into Inanda Road, into Inanda Highway, right into N2 Western Freeway (N3) East Bound, along to Western Freeway (N3), left to Berea Road, into Old Dutch Road, Alice Street, right into Grey Street, left into Commercial, left into Field Street, to Soldier's Way Taxi Rank.

ALTERNATIVELY: From Commercial Road, right into Gardner Street, right into Pine Street to Western Freeway.

ALTERNATIVELY: Mandela Road, M25, N2, into Western Freeway (N3).

ALTERNATIVELY: Nyala Road, left into Phithi, into Mdoni Road, Nyala, into Mbondwe Road, right into Sibisi Road, into Mkhwanazi Road, left into Makhathini Road, left into Mlangeni Road, left into Ntombela Road into Inanda Road, into Inanda Highway, right into N2 into Western Freeway (N3) East Bound, along to Western Freeway (N3), left to Berea Road North, into Old Dutch Road, Alice Street, right into Grey Street, left into Commercial, left into Field Street, to Soldier's Way Taxi Rank.

ALTERNATIVELY: From Commercial Road, right into Gardner Street, right into Pine Street to Western Freeway.

ALTERNATIVELY:



transport

Department:
Transport
Province of KwaZulu-Natal

GAZETTE

LGKZNG27-2014-
NOV

REGION: ALL

12.8	<p>Route 2.A From KwaMashu Sections C,D,& B,K & J and L & M to Durban</p> <p>2.1 C, D & B: Ububane Road, right into Isigwegwe Road, into Isipingo Road, left into Amanzimtoti Road, left into Mandela Road, into Inanda Road, into Inanda Highway, right into N2, into Western Freeway (N3) along Western Freeway (N3), left to Berea Road North, Old Dutch Road, Alice Street, right into Grey Street, left into Commercial, left into Field to Soldier's Way Taxi Rank. ALTERNATIVELY: From Commercial Road, right Gardner Street, right into Pine Street into Western Freeway. ALTERNATIVELY: Mandela Road, M25, N2, into Western Freeway (N3).</p> <p>2.2 K & J Nkonjane Road, left into Sigwaca Road, right into Phothwe Road, right into Mpangele Road, left into Mcaka Road, left into Mkhawane Road, right into Nyala Road, into Undlondlo Road, right into Mandela Road, Inanda Road, into Inanda Highway, right into N2 into Western Freeway (N3) East bound, along to Western Freeway (N3), left to Berea Road North, into Old Dutch Road, Alice Street, right into Grey Street, left into Commercial, left into Field, to Soldier's Way Taxi Rank. ALTERNATIVELY: From Commercial Road, turn right into Gardner Street, right into Pine Street to Western Freeway. ALTERNATIVELY: Mandela Road, M25, N2, into Western Freeway (N3).</p> <p>2.3. L & M: Bhejane Road, right into Hlobane Road, left into Luthuli Road, right into Zulu Road, left into Ntombela Road, right into Mandela Road, into Inanda Road, into Inanda Highway, right into N2 Western Freeway (N3) East Bound, along to Western Freeway (N3), left to Berea Road, into Old Dutch Road, Alice Street, right into Grey Street, left into Commercial, left into Field Street, to Soldier's Way Taxi Rank. ALTERNATIVELY: From Commercial Road, turn right into Gardner Street, right into Pine Street to Western Freeway.</p> <p>ALTERNATIVELY: Mandela Road, M25, N2, into Western Freeway (N3). ALTERNATIVELY: Nyala Road, left into Phithi, into Mdoni Road, Nyala, into Mbondwe Road, right into Sibisi Road, into Mkhwanazi Road, left into Makhathini Road, left into Mlangeni Road, left into Ntombela Road into Inanda Road, into Inanda Highway, right into N2 into Western Freeway (N3) East Bound, along to Western Freeway (N3), left to Berea Road North, into Old Dutch Road, Alice Street, right into Grey Street, left into Commercial, left into Field Street, to Soldier's Way Taxi Rank. ALTERNATIVELY: From Commercial Road, turn right into Gardner Street, right into Pine Street t</p>
12.9	<p>Route 3 A From approved Taxi Rank in Kwa-Mashu to approved Taxi Rank in Pinetown via Bester, Crossroads direct and return. Along Mandela Road, left into Bhejane Road, along Bhejane Road, left into Sibisi Road, right into Nyala Road, right into Bhungezi Road, right into Ntuzuma Access, right into M25 on- ramp and proceed to Bester's Taxi Rank. Along Mandela Road, left into Bhejane Road, right into Zulu Road, left into Ntombela Road, left into Mandela Road and proceed to Crossroads Taxi Rank. From the Rank at Kwa-Mashu Station along any of the routes above into and along Mandela Road, into Inanda Road, right into the N2, right into M19, along the M19, into St. John Avenue, right into Old Main Road (M31), left into Crompton Road, right into Hill Street and proceed to the Taxi Rank.</p>
12.10	<p>ROUTE 3: A From approved Taxi Rank in KwaMashu to approved Taxi Rank in Pinetown via Bester, Crossroads direct and return. Along Mandela Road, left into Bhejane Road, along Bhejane Road, left into Sibisi Road, right into Nyala Road, right into Bhungezi Road, right into Ntuzuma Access, right into M25 on- ramp and proceed to Bester's Taxi Rank. Along Mandela Road, left into Bhejane Road, right into Zulu Road, left into Ntombela Road, left into Mandela Road and proceed to Crossroads Taxi Rank. From the Rank at Kwa-Mashu Station along any of the routes above into and along Mandela Road, into Inanda Road, right into the N2, right into M19, along the M19, into St. John Avenue, right into Old Main Road (M31), left into Crompton Road, right into Hill Street and proceed to the Taxi Rank.</p>



transport

Department:
Transport
Province of KwaZulu-Natal

GAZETTE

LGKZNG27-2014-
NOV

REGION: ALL

12.11	Route 4.A. From approved Taxi Rank in Kwa-Mashu to approved Taxi Rank in Stanger via Verulam Along Mandela Road, right into M25, left into the N2, along the N2 left into M41, along the M41 right into Wick Street, left into Ireland Street, right into Wick Street, right into R102, proceed along R102, proceed along R102 to Stanger direct and return.
12.12	Route 4.A. From approved Taxi Rank in Kwa-Mashu to approved Taxi Rank in Stanger via Verulam Along Mandela Road, right into M25, left into the N2, along the N2 left into M41, along the M41 right into Wick Street, left into Ireland Street, right into Wick Street, right into R102, proceed along R102, proceed along R102 to Stanger direct and return.
12.13	Route 4.A. From approved Taxi Rank in Kwa-Mashu to approved Taxi Rank in Stanger via Verulam Along Mandela Road, right into M25, left into the N2, along the N2 left into M41, along the M41 right into Wick Street, left into Ireland Street, right into Wick Street, right into R102, proceed along R102, proceed along R102 to Stanger direct and return.
12.14	Route 5 A. Kwa-Mashu to Pinetown Mandela Road, Inanda Road, Inanda Highway, right into the M19, along M19, left into Shepstone Road, into Beviss Road, right into Old Main Road (M31), left into Crompton Street, right into Hill Street and proceed to the Taxi Rank in Hill Street.
12.15	Route 6.A. Kwa-Mashu to Verulam via Ghandi Hospital Kwa-Mashu Station, into Mandela Road, into Hunslet Road, right into Aberdare Drive, left into Phoenix Highway, left into R102, along R102, right into Wicks Street, left into Ireland Street, right into Moss Street right into Wicks Street, left into R102, along R102, right into Northern Drive, right into Phoenix Highway, right into Industrial Park Road, into Ntuzuma Access Road, left into Bhungezi Road, left into Nyala, right into Bhejane Road and proceed to the Rank on Mandela Road at Kwa-Mashu Station.
12.16	ROUTE 6.A. KWA-MASHU TO VERULAM VIA GHANDI HOSPITAL Kwa-Mashu Station, into Mandela Road, into Hunslet Road, right into Aberdare Drive, left into Phoenix Highway, left into R102, along R102, right into Wicks Street, left into Ireland Street, right into Moss Street right into Wicks Street, left into R102, along R102, right into Northern Drive, right into Phoenix Highway, right into Industrial Park Road, into Ntuzuma Access Road, left into Bhungezi Road, left into Nyala, right into Bhejane Road and proceed to the Rank on Mandela Road at Kwa-Mashu Station.
12.17	Route 6.A. Kwa-Mashu to Verulam via Ghandi Hospital Kwa-Mashu Station, into Mandela Road, into Hunslet Road, right into Aberdare Drive, left into Phoenix Highway, left into R102, along R102, right into Wicks Street, left into Ireland Street, right into Moss Street right into Wicks Street, left into R102, along R102, right into Northern Drive, right into Phoenix Highway, right into Industrial Park Road, into Ntuzuma Access Road, left into Bhungezi Road, left into Nyala, right into Bhejane Road and proceed to the Rank on Mandela Road at Kwa-Mashu Station.
12.18	Route 7.A. Kwa-Mashu Taxi Rank to Point Inwards: From Kwa-Mashu Taxi Rank into Mandela Road, into M25 into North Coast Road, into Umgeni Road, left into Argyle Road, right into Brickhill Road, into Point Road, direct and return. Outwards: From Point Road, right into Bay Terrace Road, right into Stanger Street, into Argyle Road, into Umgeni Road, into M25, left into Mandela Road, into Kwa-Mashu Taxi Rank.



transport

Department:
Transport
Province of KwaZulu-Natal

GAZETTE

LGKZNG27-2014-
NOV

REGION: ALL

12.19	<p>Route 7.A. KWA-MASHU TAXI RANK TO POINT INWARDS: From Kwa-Mashu Taxi Rank into Mandela Road, into M25 into North Coast Road, into Umgeni Road, left into Argyle Road, right into Brickhill Road, into Point Road, direct and return. OUTWARDS: From Point Road, right into Bay Terrace Road, right into Stanger Street, into Argyle Road, into Umgeni Road, into M25, left into Mandela Road, into Kwa-Mashu Taxi Rank.</p>
12.20	<p>Route 7.A Kwa-Mashu Taxi Rank to Point</p> <p>Inwards: From Kwa-Mashu Taxi Rank into Mandela Road, into M25 into North Coast Road, into Umgeni Road, left into Argyle Road, right into Brickhill Road, into Point Road, direct and return.</p> <p>Outwards: From Point Road, right into Bay terrace Road, right into Stanger Street, into Argyle Road, into Umgeni Road, into M25, left into Mandela Road, into Kwa-Mashu Taxi Rank.</p>
12.21	<p>ROUTE 8.A. KWA-MASHU TAXI RANK TO KWAMASHU B & D ROUTES From Kwa-Mashu B Rank to Kwa-Mashu Taxi Rank (Umsunduzi Road) into Amanzimtoti Road, Ububane Road, left into Isihlabelelo Road, left into Sikhindi Road, left into Giya Road, right into Phephelo Road, right into Mqhino Road, right into Thabatha Road, right into Sikhindi Road and back to Isihlabelelo Road, via Umbando Road, into Sigwegwe Road, into Umsunduzi Road to Kwa-Mashu Taxi Rank (Umsunduzi Rank) and back with the same route to C,B & D.</p>
12.22	<p>Route 8.A Kwa-Mashu Taxi Rank to B & D Routes</p> <p>From Kwa-Mashu B Rank to Kwa-Mashu Taxi Rank (Umsunduzi Road) into Amanzimtoti Road, Ububane Road, left into Isihlabelelo Road, left into Sikhindi Road, left into Giya Road, right into Phephelo Road, right into Mqhino Road, right into Thabatha Road, right into Sikhindi Road and back to Isihlabelelo Road, via Umbando Road, into Sigwegwe Road, into Umsunduzi Road to Kwa-Mashu Taxi Rank (Umsunduzi Rank) and back with the same route to C,B & D.</p>
12.23	<p>ROUTE 9.A. CROSSROADS TAXI RANK TO KWA-MASHU STATION VIA C & D 1. From Crossroads Taxi rank to C & D via Mandela Road, into Ububane Road, right into Sigwegwe Road, left into Ingome Road, right into Amanzimtoti Road, right into Isipingo Road and return back along the same route. 2. From Crossroads Taxi Rank to Kwa-Mashu Station via Mandela Road, right into Ntombela Road, right into Zulu Road, left into Luthuli Road, right into Ndondlo Road, right into Hlobani Road, left into Bhejane Road into Kwa-Mashu Taxi Rank (Mandela Road) and return along the same route.</p>
12.24	<p>Route 9.A. Crossroads Taxi Rank to Kwa-Mashu Station via C & D 1. From Crossroads Taxi rank to C & D via Mandela Road, into Ububane Road, right into Sigwegwe Road, left into Ingome Road, right into Amanzimtoti Road, right into Isipingo Road and return back along the same route. 2. From Crossroads Taxi Rank to Kwa-Mashu Station via Mandela Road, right into Ntombela Road, right into Zulu Road, left into Luthuli Road, right into Ndondlo Road, right into Hlobani Road, left into Bhejane Road into Kwa-Mashu Taxi Rank (Mandela Road) and return along the same route.</p>
12.25	<p>Route 9.A Crossroads Taxi Rank to Kwa-Mashu Station via C & D</p> <p>1. From Crossroads Taxi rank to C & D via Mandela Road, into Ububane Road, right into Sigwegwe Road, left into Ingome Road, right into Amanzimtoti Road, right into Isipingo Road and return back along the same route.</p> <p>2. From Crossroads Taxi Rank to Kwa-Mashu Station via Mandela Road, right into Ntombela Road, right into Zulu Road, left into Luthuli Road, right into Ndondlo Road, right into Hlobani Road, left into Bhejane Road into Kwa-Mashu Taxi Rank (Mandela Road) and return along the same route.</p>



transport

Department:
Transport
Province of KwaZulu-Natal

GAZETTE

LGKZNG27-2014-
NOV

REGION: ALL

12.26	<p>Route 10.A. Kwa-Mashu Taxi Rank to L & M (Within Township)</p> <p>10.1. From Kwa-Mashu to CrossRoads Kwa-Mashu Taxi Rank to Crossroad via Mandela Road, left into Bhejane Road, right into Hlobane Road, left into Ndlondlo Road, left into Luthuli Road, right into Zulu road, left into Ntombela Road into Mandela Road (Crossroad Taxi Rank).</p> <p>10.2 From Kwa-Mashu to M Section (Nhlungwane) From Kwa-Mashu Taxi Rank via Mandela Road left into Bhejane Road, left into Nyala Road left into Mpukane Road, right into Nyala Road, left into Bungezi Road, right into Ntuzuma Access Road, right into M25, into Bester Taxi Rank and return along the same route.</p> <p>10.3 From Kwa-Mashu to Bester From Kwa-Mashu Taxi Rank to Bester via Mandela Road, into Bhejane Road, left into Sibisi Road, right into Nyala Road, right into Bungezi Road, right into Ntuzuma Access Road, to Bester Rank and return along the same route.</p> <p>10.4 From Kwa-Mashu to L Section Kwa-Mashu taxi Rank into Mandela Road, into Bhejane Road, left into Nyala Road, into Mbondwe road, right into Ingcebo Drive, left into Imbondwe Road, left into Phithi Road, direct and return.</p> <p>10.5 From Kwa-Mashu Taxi Rank to N Section From Kwa-Mashu Taxi Rank into Mandela Road, into Bhejane Road, left into Nyala Road, into Undiyazana Drive, left into Mbondwe Road, left into Egugwini Street, left into Umathinta Drive, left into Ibohlololo Drive, and return along the same route.</p> <p>10.6 Kwa-Mashu Taxi Rank to K & J From Kwa-Mashu Taxi Rank into Mandela Road, right into Mkhiwane Road, left into Mcaka Road, right into Mpangele Road, left into Phothwe Road, left into Qophamuthi Road, left into Sagwaca Road, right into Nkonjane Road left into Mandela Road, and return to the Rank.</p>
12.27	<p>ROUTE 10.A. KWA-MASHU TAXI RANK TO KWAMASHU L & M (WITHIN TOWNSHIP)</p> <p>10.1. From Kwa-Mashu to CrossRoads Kwa-Mashu Taxi Rank to Crossroad via Mandela Road, left into Bhejane Road, right into Hlobane Road, left into Ndlondlo Road, left into Luthuli Road, right into Zulu road, left into Ntombela Road into Mandela Road (Crossroad Taxi Rank).</p> <p>10.2 From Kwa-Mashu to M Section (Nhlungwane) From Kwa-Mashu Taxi Rank via Mandela Road left into Bhejane Road, left into Nyala Road left into Mpukane Road, right into Nyala Road, left into Bungezi Road, right into Ntuzuma Access Road, right into M25, into Bester Taxi Rank and return along the same route.</p> <p>10.3 From Kwa-Mashu to Bester From Kwa-Mashu Taxi Rank to Bester via Mandela Road, into Bhejane Road, left into Sibisi Road, right into Nyala Road, right into Bungezi Road, right into Ntuzuma Access Road, to Bester Rank and return along the same route.</p> <p>10.4 From Kwa-Mashu to L Section Kwa-Mashu taxi Rank into Mandela Road, into Bhejane Road, left into Nyala Road, into Mbondwe road, right into Ingcebo Drive, left into Imbondwe Road, left into Phithi Road, direct and return.</p> <p>10.5 From Kwa-Mashu Taxi Rank to N Section From Kwa-Mashu Taxi Rank into Mandela Road, into Bhejane Road, left into Nyala Road, into Undiyazana Drive, left into Mbondwe Road, left into Egugwini Street, left into Umathinta Drive, left into Ibohlololo Drive, and return along the same route.</p> <p>10.6 Kwa-Mashu Taxi Rank to K & J From Kwa-Mashu Taxi Rank into Mandela Road, right into Mkhiwane Road, left into Mcaka Road, right into Mpangele Road, left into Phothwe Road, left into Qophamuthi Road, left into Sagwaca Road, right into Nkonjane Road left into Mandela Road, and return to the Rank.</p>



transport

Department:
Transport
Province of KwaZulu-Natal

GAZETTE

LGKZNG27-2014-
NOV

REGION: ALL

- | | |
|-------|--|
| 12.28 | <p>Route 10.A
Kwa-Mashu Taxi Rank to L & M (Within Township)</p> <p>10.1. From Kwa-Mashu to Crossroads
Kwa-Mashu Taxi Rank to Crossroad via Mandela Road, left into Bhejane Road, right into Hlobane Road, left into Ndlondlo Road, left into Luthuli Road, right into Zulu road, left into Ntombela Road into Mandela Road (Crossroad Taxi Rank).</p> <p>10.2 From Kwa-Mashu to M Section (Nhlungwane)
From Kwa-Mashu Taxi Rank via Mandela Road left into Bhejane Road, left into Nyala Road left into Mpukane Road, right into Nyala Road, left into Bungezi Road, right into Ntuzuma Access Road, right into M25, into Bester Taxi Rank and return along the same route.</p> <p>10.3 From Kwa-Mashu to Bester
From Kwa-Mashu Taxi Rank to Bester via Mandela Road, into Bhejane Road, left into Sibisi Road, right into Nyala Road, right into Bungezi Road, right into Ntuzuma Access Road, to Bester Rank and return along the same Route.</p> <p>10.4 From Kwa-Mashu to L Section
Kwa-Mashu taxi Rank into Mandela Road, into Bhejane Road, left into Nyala Road, into Mbondwe road, right into Ingcebo Drive, left into Imbondwe Road, left into Phithi Road, direct and return.</p> <p>10.5 From Kwa-Mashu Taxi Rank to N Section
From Kwa-Mashu Taxi Rank into Mandela Road, into Bhejane Road, left into Nyala Road, into Undiyazana Drive, left into Mbondwe Road, left into Egugwini Street, left into Umathinta Drive, left into Ibohlololo Drive, and Return along the same route.</p> <p>10.6 Kwa-Mashu Taxi Rank to K & J
From Kwa-Mashu Taxi Rank into Mandela Road, right into Mkhiwane Road, left into Mcaka Road, right into Mpangele Road, left into Phothwe Road, left into Qophamuthi Road, left into Sagwaca Road, right into Nkonjane Road left into Mandela Road, and return to the Rank.</p> |
|-------|--|



transport

Department:
Transport
Province of KwaZulu-Natal

GAZETTE

LGKZNG27-2014-
NOV

REGION: ALL

1) Application Number: APP0026880	2) Gazette Number: LGKZNG27-2014-NOV
3) Applicant: JM NTSHANGASE ID NO. 4902195222081 Association: KWA-MASHU TAXI OWNERS ASSOCIATION	4) Applicant Address: B 577 SIHLABELELO ROAD KWA-MASHU KWA-ZULU NATAL 4360
5) Existing Licence Holder: NOT APPLICABLE ID NO. NOT APPLICABLE	6) Existing Licence Holder Address: NOT APPLICABLE
7) Type of application: NEW OPERATING LICENCE	8) Operating Licence Number: NOT AVAILABLE
9) Vehicle Type: MINIBUS	10) 1 x 15 (SEATED) + 0 (STANDING)
11) Region: GREATER NORTH	
12.1	<p>1. KWAMASHU TOWNSHIP TO DURBAN</p> <p>INWARDS: FROM KWAMASHU TAXI RANK TO DURBAN KWAMASHU TAXI RANK, INTO MALANDELA ROAD, INTO INANDA ROAD, INTO INANDA HIGHWAY, RIGHT INTO N2, INTO WESTERN FREEWAY (N3) ALONG THE WESTERN FREEWAY (N3) LEFT INTO BEREA ROAD NORTH, INTO OLD DUTCH ROAD, ALICE STREET, RIGHT INTO GREY STREET, LEFT INTO COMMERCIAL LEFT INTO FIELD STREET TO SOLDIER'S WAY TAXI RANK.</p> <p>ALTERNATIVELY FROM COMMERCIAL ROAD RIGHT INTO GARDNER STREET, RIGHT INTO PINE STREET, TO WESTERN FREEWAY.</p> <p>OUTWARDS: FROM DURBAN BACK TO KWAMASHU FROM SOLDIER'S WAY TAXI RANK, TO FIELD STREET, LEFT INTO LEOPOLD STREET, TO CANNONGATE ROAD, INTO WESTERN FREEWAY (N3), INTO N2, INANDA ROAD OFF-RAMP, INANDA HIGHWAY, MALANDELA ROAD.</p>



transport

Department:
Transport
Province of KwaZulu-Natal

GAZETTE

LGKZNG27-2014-
NOV

REGION: ALL

12.2	<p>2. FROM KWAMASHU SECTIONS C, D & B, K & J & L & M TO DURBAN</p> <p>2.1 C, D & B: UBUBANE ROAD, RIGHT INTO ISIGWEGWE ROAD, INTO ISIPINGO ROAD, LEFT TO UMANZIMTOTI ROAD, LEFT INTO MALANDELA ROAD, INTO INANDA ROAD INTO INANDA HIGHWAY, RIGHT INTO N2, INTO WESTERN FREEWAY (N3) ALONG WESTERN FREEWAY (N3), LEFT TO BEREA ROAD, OLD DUTCH ROAD, ALICE STREET, RIGHT INTO GREY STREET, LEFT INTO COMMERCIAL, LEFT INTO FIELD STREET TO SOLDIER'S WAY TAXI RANK. ALTERNATIVELY: FROM COMMERCIAL ROAD, RIGHT GARDNER STREET, RIGHT INTO PINE STREET INTO WESTERN FREEWAY. ALTERNATIVELY: MALANDELA ROAD, M25, N2, INTO WESTERN FREEWAY (N3).</p> <p>2.2 K & J NKNJANE ROAD, LEFT INTO SAGWACA ROAD, RIGHT INTO PHOTHWE ROAD, RIGHT INTO MPANGELE ROAD, LEFT INTO MCAKA ROAD, LEFT INTO MKHIWANE ROAD, RIGHT INTO NYALA ROAD, INTO UNDLONDLO ROAD, RIGHT INTO MALANDELA ROAD, INANDA ROAD, INTO INANDA HIGHWAY, RIGHT INTO N2 INTO WESTERN FREEWAY (N3) EAST BOUND, ALONG TO WESTERN FREEWAY (N3) LEFT TO BEREA ROAD NORTH, INTO OLD DUTCH ROAD, ALICE STREET, RIGHT INTO GREY STREET, LEFT INTO COMMERCIAL, LEFT INTO FIELD STREET, TO SOLDIER'S WAY TAXI RANK. ALTERNATIVELY: FROM COMMERCIAL ROAD, RIGHT INTO GARNER STREET, AND RIGHT INTO PINE STREET TO WESTERN FREEWAY. ALTERNATIVELY: MALANDELA ROAD, M25, N2 INTO WESTERN FREEWAY (N3).</p> <p>2.3 L & M: BHEJANE ROAD, RIGHT INTO HLOBANE ROAD, LEFT INTO NDLONDLO ROAD, LEFT INTO LUTHULI ROAD, RIGHT INTO ZULU ROAD, LEFT INTO NTOMBELA ROAD, RIGHT INTO MALANDELA ROAD, INTO INANDA ROAD, INTO INANDA HIGHWAY, RIGHT INTO N2 INTO WESTERN FREEWAY (N3) EAST BOUND, ALONG TO WESTERN FREEWAY (N3), LEFT TO BEREA ROAD NORTH, INTO OLD DUTCH ROAD, ALICE STREET, RIGHT INTO GREY STREET, LEFT INTO COMMERCIAL, LEFT INTO FIELD STREET, TO SOLDIER'S WAY TAXI RANK. ALTERNATIVELY: FROM COMMERCIAL ROAD, RIGHT INTO GARDNER STREET, RIGHT INTO PINE STREET TO WESTERN FREEWAY. ALTERNATIVELY: MALANDELA ROAD, M25, N2, INTO WESTERN FREEWAY (N3). ALTERNATIVELY: NYALA ROAD, LEFT INTO PHITHI, INTO MDONI ROAD, NYALA INTO MBONDWE ROAD, RIGHT INTO SIBISI ROAD, INTO MKHWANAZI ROAD, LEFT INTO MLANGENI ROAD, LEFT INTO NTOMBELA ROAD INTO INANDA ROAD, INTO INANDA HIGHWAY, RIGHT INTO N2 INTO WESTERN FREEWAY (N3) EAST BOUND, ALONG TO WESTERN FREEWAY (N3), LEFT TO BEREA ROAD NORTH, INTO OLD DUTCH ROAD, ALICE STREET, RIGHT INTO GREY STREET, LEFT INTO COMMERCIAL, LEFT INTO FIELD STREET, TO SOLDIER'S WAY TAXI RANK. ALTERNATIVELY: FROM COMMERCIAL ROAD, RIGHT INTO GARDNER STREET, RIGHT INTO PINE STREET TO WESTERN FREEWAY. AL</p>
12.3	<p>7. KWAMASHU TAXI RANK TO POINT INAWARDS FROM KWAMASHU TAXI RANK INTO MALANDELA ROAD, INTO M25 INTO NORTH COAST ROAD, INTO UMGENI ROAD, LEFT INTO ARGYLE ROAD, RIGHT INTO BRICKHILL ROAD, INTO POINT ROAD, DIRECT AND RETURN. OUTWARDS FROM POINT ROAD, RIGHT INTO BAYTERRACE ROAD, RIGHT INTO STANGER STREET, INTO ARGYLE ROAD, INTO UMGENI ROAD, INTO MALANDELA ROAD, INTO KWAMASHU TAXI RANK.</p>
12.4	<p>8. KWAMASHU TAXI RANK TO C, B & D ROUTES FROM KWAMASHU B RANK TO KWAMASHU TAXI RANK (UMSUNDUZI ROAD) INTO AMANZIMTOTI ROAD, UBUBANE ROAD, LEFT INTO ISIHLEBELELO ROAD, LEFT INTO SIKHINDI ROAD, LEFT INTO GIYA ROAD, RIGHT INTO PHEPHELO ROAD, RIGHT INTO MQHINO ROAD, RIGHT INTO THABATHA ROAD, RIGHT INTO SIKHINDI ROAD BACK INTO ISIHLEBELELO ROAD, VIA UMBANDO ROAD, INTO SIGWEGWE ROAD, INTO UMSUNDUZI ROAD TO KWAMASHU TAXI RANK (UMSUNDUZI RANK) AND BACK WITH THE SAME ROUTE TO C, B & D.</p>



transport

Department:
Transport
Province of KwaZulu-Natal

GAZETTE

LGKZNG27-2014-
NOV

REGION: ALL

12.5	<p>9. KwaMASHU TAXI RANK TO L & M</p> <p>1. FROM KwaMASHU TO M SECTION (NHLUNGWANE) FROM KwaMASHU TAXI RANK VIA MALANDELA ROAD, LEFT INTO BHEJANE ROAD, RIGHT INTO NYALA ROAD, LEFT INTO MPUKANE ROAD, RIGHT INTO NYALA ROAD, INTO BUNGEZI RIGHT INTO NTUZUMA ACCESS ROAD, RIGHT INTO M25, INTO BESTER TAXI RANK AND RETURN ALONG THE SAME ROUTE BACK.</p> <p>2. FROM KwaMASHU TO BESTER FROM KwaMASHU TAXI RANK TO BESTER VIA MALANDELA ROAD, INTO BHEJANE ROAD, LEFT INTO SIBISI ROAD, RIGHT INTO NYALA ROAD, RIGHT INTO BUNGEZI ROAD, RIGHT INTO NTUZUMA ACCESS ROAD, TO BESTER RANK AND RETURN SAME ROUTE BACK.</p> <p>3. FROM KwaMASHU TO L SECTION FROM KwaMASHU TAXI RANK VIA MALANDELA ROAD, INTO BHEJANE ROAD, LEFT INTO MPUNZI ROAD, RIGHT INTO NYALA ROAD, LEFT INTO MBONDWE ROAD, LEFT INTO INGCEBO DRIVE, LEFT INTO IMBONDWE ROAD, LEFT INTO PHITHI ROAD, DIRECT RETURN.</p>
12.6	<p>10. KwaMASHU TAXI RANK TO K & J</p> <p>FROM KwaMASHU TAXI RANK INTO MALANDELA ROAD, RIGHT INTO MKHIWANE ROAD, LEFT INTO MCAKA ROAD, RIGHT INTO MPANGELE ROAD, LEFT INTO PHOTHWE ROAD, LEFT INTO QOPHAMUTHI ROAD, LEFT INTO SAGWACA ROAD, RIGHT INTO NKONJANE ROAD, LEFT INTO MALANDELA ROAD AND RETURN TO THE RANK.</p>



transport

Department:
Transport
Province of KwaZulu-Natal

GAZETTE

LGKZNG27-2014-
NOV

REGION: ALL

1) Application Number: APP0026809	2) Gazette Number: LGKZNG27-2014-NOV
3) Applicant: ME NGCOBO ID NO. 6902145514080 Association: NDWEDWE & DISTRICT TAXI OWNERS ASSOC.	4) Applicant Address: 3 RETIEF STREET PIETERMARITZBURG KWAZULU NATAL 3201
5) Existing Licence Holder: NOT APPLICABLE ID NO. NOT APPLICABLE	6) Existing Licence Holder Address: NOT APPLICABLE
7) Type of application: NEW OPERATING LICENCE	8) Operating Licence Number: LKNKZN014474
9) Vehicle Type: MINIBUS	10) 1 x 13 (SEATED) + 0 (STANDING)
11) Region: GREATER NORTH	
12.1	<p>ROUTE 1: FROM NDWENDWE AND DISTRICT TO EMTSHEBHENI (INANDA SAP) AND RETURN TO DURBAN</p> <p>1.1 ENYONI: From Enyoni D1613 to junction of P100, P100 to Mtshebhene and return 1.2 EZIMPONDWENI: Road P716 junction with P100 to Mtshebhene and return 1.3 GAWULA: Road D1543, Ngonweni, P100 to Mtshebhene and return 1.4 KWAGOQA/MSILILI: From Kwagoqa D869 to Ezimpondweni on Road P716 to P100, along Road P100 to Mtshebhene and return 1.5 KWASEME: From Kwaseme, Road D1608 to Road P100, along road P100 to Mtshebhene and return 1.6 MZINYATHI: From Kwaseme Road D1608 to Mzinyathi and return 1.7 MAKHULUSENI: From Makhuluseni, Unnamed Road, or, D1514 to Mkhuze to Road P715 into Road P100 to Mtshebhene and return 1.8 MANTOBELO: From Mantobelo Road 1538 into Road P715 to Road P100, along Road P100 to Mtshebhene and return 1.9 MEME: From Meme, Unknown Road becoming Road P1510, along P1510 pass Tafamasi to its junction with Road P100, along P100, along P100 to Mtshebhene and return 1.10 NDWENDWE: From Ndwedwe, Road P715 to its junction with Road P100, along P100 to Mtshebhene and return 1.11 NGOZA: From Ngoza to Mtata on Unnamed Road, return to Road D870, P100, along to Mtshebhene and return 1.12 NJOBOYINYE: From Njoboyinye on Road P102, becoming Road P100, into Road D1604, becoming Road D1510, Tafamasi, becoming Road P100, along Road P100 to Mtshebhene and return 1.13 SIMAMANE: From Simamane on Road D1513 via Mangangeni on Road D1513 becoming Road P715 into Road P100, along Road P100 to Mtshebhene and return 1.14 KHUSANEA3827 is from D870 to Khusane and then joining D1606 at Phaphama and carries on to P100 at Manyaseni and return</p>
12.2	<p>ROUTE 2 2. FROM TRANSIT RANK (1.1 TO 14) AT MTSHEBHENI AND MANYASENITO DURBAN (FORWARD JOURNEY)</p> <p>From any of the above points of origin (1.1 to 1.14) to Road P100, right into M27, left into MR93/M25, along M25 (KwaMashu Highway)-2.1 Into North Coast Road (R102), pass Cannaght Bridge, into Umgeni Road, right into Leopold Street, right into Warwick Avenue, left into Etna Lane and proceed to Rank No. 420 in Etna Lane. 2.2 Into North Coast Road (R102), pass Cannaght Bridge, into Umgeni Road, right into Soldiers' Way, right into Queen Street, right into Field Street and proceed to Rank No. 85 of Field Street. 2.3 Into North Coast (R102), pass Cannaght Bridge, into Umgeni Road, into Soldiers' Way, right into Queen Street, right into Field Street, proceed to Rank 85 on Field Street, continue along Field Street, left into Leopold Street, right into Warwick Avenue, left into Etna Lane and proceed to Rank No. 420 on Etna Lane.</p>



transport

Department:
Transport
Province of KwaZulu-Natal

GAZETTE

LGKZNG27-2014-
NOV

REGION: ALL

12.3	<p>APPROVED ROUTES NDWEDWE AND DISTRICT TAXI ASSOCIATION ROUTE 1 From Ndwedwe and District to Emtshebeni (Inanda SAP) and return or to Durban</p> <ol style="list-style-type: none"> 1.1. Enyoni: From Enyoni D1613 to junction of P100, P100 to Emtshebheni and return 1.2. Ezimpondweni: Road P716 junction with P100, a long P100 to Mtshebhene; and return. 1.3. Gawula: Road D1543, Ngonweni, P100 to Mtshebhene; and return. 1.4. Kwagoqo / Msilili: From Kwagoqo D869 to Ezimpondweni on Road P716, Road P716 to P100, a long Road P100 to Mtshebhene; and return 1.5. Kwaseme: From Kwaseme, Road D1608 to Road P100, a long road P100 to Mtshebhene; and return. 1.6. Mzinyathi: From Kwaseme Road D1608 to Mzinyathi and return; 1.7. Makhuluseni: From Makhuluseni, Unnamed Road, or, D1514 to Mkhukuze to Road P715 into Road P100 to Mtshebhene; and return. 1.8. Mantobelo: From Mantobelo Road 1538 into Road P715 to Road P100, a long Road P100 to Mtshebhene; and return. 1.9. Meme: From Meme, Unknown Road becoming Road P1510, a long P1510 pass Tafamasi to its junction with Road P100, a long P100 to Mtshebhene; and return. 1.10. Ndwedwe: From Ndwedwe, Road P715 to its junction with Road P100, a long p100 to Mtshebhene; and return. 1.11. Ngoza: From Ngoza to Matata on unnamed road, return to Road D870, P100, A long to Mtshebhene; and return 1.12. Njoboyinye: From Njoboyinye on Road P102, becoming Road P100, into Road D1604, becoming Road D1510, Tafamasi, becoming Road P100, a long Road P100 to Mtshebhene; and return 1.13. Simamane: From Simamane on Road D1513 via Mangangeni on Road D1513 becoming Road P715 into Road P100, a long Road P100 to Mtshebhene and return. 1.14. Khusane: A3827 is from D870 to Khusane and then joining D1606 at Phaphama and carries on to P100 at Manyaseni and return.
12.4	<p>ROUTE 2 2. FROM TRANSIT RANK (1.1 TO 1.14) AT MTSHEBHENI AND MANYASENI TO DURBAN (FORWARD JOURNEY) From any of the above points of origin (1.1 to 1.14), to Road P100, right into M27, left into MR93/M25, along M25 (Kwa Mashua Highway) -</p> <ol style="list-style-type: none"> 2.1. Into North Coast Road (R102), pass Cannaght Bridge, into Umgeni Road, right into Leopold Street, right into Warwick Avenue, left into Etna Lane and proceed to Rank No. 420 in Etna Lane. 2.2. Into North Coast Road (R102), pass Cannaght Bridge, into Umgeni Road, right into Soldiers' Way, right into Queen Street, right into Field Street and proceed to Rank No. 85 on Field Street. 2.3. Into North Coast (R102), pass Cannaght Bridge, into Umgeni Road, into Soldiers' Way, right into Queen Street, right in Field Street, proceed to Rank 85 on Field Street, continue along Field Street, left into Leopold Street, right into Warwick Avenue, left into Etna Lane and proceed to Rank No. 420 on Etna Lane.



transport

Department:
Transport
Province of KwaZulu-Natal

GAZETTE

LGKZNG27-2014-
NOV

REGION: ALL

12.5	<p>RETURN ROUTE : DURBAN TO MTSHEBHENI AND MANYASENI (1.1 TO 1.14)"4.1. From Rank 85 on Field Street, into Albert Street, into Umgeni Road, into North Coast Road, into KwaMashu Highway (M25), into MR93, right into M27 pass Emtshebheni Police Station, left into Road P100 and proceed to any of destination points (1.1 to 1.14) above."4.2. From Rank 85 on Field Street, left into Leopold Street, into Canongate Road, into the Western Freeway (N3), right at Spaghetti Junction, into the N2, along the N2, left into Kwa Mashu Highway (M25) off ramp, along the M25, into the M93, right into M27, pass Emtshebheni Police Station, left into P100 and proceed to any destination points (1.1 to 1.14) above."4.3. From Rank 420 on Etna Lane, left into Warwick Avenue, right into Alice Street, right into Market Road, right into Leopold Street, into Canongate Road, into the Western Freeway (N3), right at Spaghetti Junction, into the N2, along the N2, Left into KwaMashu Highway (M25) Off-Ramp, along the M25, into MR93, right into M27 pass Emtshebheni Police Station, left into Road P100 and proceed to any of the destination points (1.1 to 1.14) above. "CONDITIONS:ON RETURN JOURNEY NO PASSENGERS TO BE SET DOWN ALONG THE ROUTE UNTIL HLOLOHHOLO, BUT PASSENGERS CAN BE PICKED UP ALONG THE ROUTE (R102, M25, M27, P100) UNTIL REACHING HLOLOHHOLO.</p> <p>Eston - Isipingo,22068T2209WC10050935,KZNBRCPMB0501, FROM ESTON TAXI RANK (P21) TO ISIPINGO"(Inbound) 2.1 From approved Taxi Rank at Eston (P21) into Umbumbulu Road (R603), turn left at Folweni off-ramp and into Isipingo, at intersection of Isipingo Main Road, turn left into Isipingo Taxi Rank, opposite Isipingo Railway Station, direct and return 2.2 (Outbound) From approved Taxi Rank in Isipingo (opposite Isipingo Railway Station), turn right into Isipingo intersection and proceed towards Umbumbulu Road (R603) and proceed to approved Taxi Rank at Eston (P21), direct and return,</p> <p>Mophela - Pietermaritzburg,22068T2100H300050936,KZNBRCPMB0505, mOPHELA TO PIETERMARITZBURG "3.1.From Mophela to approved Taxi Rank in Berg Street RANK No. 2 below Retief Street "(Inbound) From approved Taxi Rank in Mophela which is situated at the corner of Meyiwa Road and Sankotshe and Mophela Road, into P430, into P385, which becomes Uitkomst Street, cross over to van de Plank Square (pick up passengers only, no off loading passengers), back onto R103 towards Umlaas Road, turn right into R603, towards Umlaas Road and join N3, turn left into Church Street / Old Greytown R</p>
12.6	<p>ROUTE 3 ROUTE VIA THE N3 (WESTERN HIGHWAY)</p> <p>3.1 From Mtshebhenei or Manyaseni Transit Ranks, to Road P100,right into M27, left into MR93/M25, (KwaMashu Highway),along M25, left into Industrial Park Road/Bester's Off Ramp, dropping off passengers, proceed to join M25, alongM25, left into Malandela Road off-ramp to drop off passengers, proceed to join M25, along M25, right into theN2, along eh N2, left into an on-ramp to the N3, proceed to join the N3, along eh N3, into Old Dutch Road, into Alice Street, right into Market Road, right into Leopold Street, right into Warwick Avenue, left into Etna Lane and proceed to Rank No. 420 on Etna Lane.</p> <p>3.2 Alice Street, right into Soldiers' Way, right into Queen Street, right into Field Street, and proceed to Rank 85 on Field Street.</p> <p>CONDITIONS: On Forward Journey, Passengers To Be Picked Up And dropped Off From The Point Of Origin And Along P100 Until Hhlolohholo Is Reached, Thereafter Only Setting Down Of passengers Along The Remainder Of The Route, (M27, M25 R102) Until Reaching The Destination Rank On The Return Trip No passengers May Be Set Down Until Reaching Hhlolohholo.</p>



transport

Department:
Transport
Province of KwaZulu-Natal

GAZETTE

LGKZNG27-2014-
NOV

REGION: ALL

12.7

RETURN ROUTE:

DURBAN TO MTSHEBHENI AND MANYASENI (1.1 TO 1.14)

4.1 From Rank 85 Field Street, into Albert Street, Umgeni Road, into North Coast Road, into KwaMashu Highway 9M25), into MR93, right into M27 pass Emtshebheni Police Station, left into Road P100 and proceed to any of destination points (1.1 to 1.14) above.

4.2 From Rank 85 on Field Street, left into Leopold Street, into Canongate Road, into the Western Freeway (N3), right at Spaghetti Junction, into the N2, along the N2, into M27, pass Emtshebheni Police Station, left into P100 and proceed to any destination points (1.1 to 1.14) above.

CONDITIONS 1:

On Return Journey No Passengers to be Set down along The Route until Hholohhlo, but Passengers Can be picked Up Along The Route (R102, M25, M27, P100) Until reaching Hholohhlo)

CONDITIONS 2:

1. Passengers May Be Picked Up and/or Set down Only at designated Taxi Rank or Taxi Stop, Which Shall Exclude Bus stops.

2. On the In Bound Trip Durban, No Passengers May Be Picked Up en Route from Entering Hholohhlo, Until Reaching Etna Lane or Field Street Taxi Rank.

3. On the return Trip To Ndwedwe, No Passengers May Be Set down until Reaching Hholohhlo.

4. Entry or Ranking On Private Property Is Not Permitted without Written Permission On The Landlord, A Copy Of Which must Be Supplied On The Board.

5. Without Having Entered Into An agreement With Other operators On A Common Route, As Contemplated By Section 88(2)(B) Of Act 22 Of 2000, The Picking Up Or Setting Down Of passengers On Such Route Is Not Permitted. A Copy of Such agreement must Be Supplied to The Board.

6. At Ranks, whether On-Street or Off-Street, Only the taxis That Can Be Accommodated In The Demarcated Area may occupy The Rank, Excess Vehicles Must Hold elsewhere at designated Areas.



transport

Department:
Transport
Province of KwaZulu-Natal

GAZETTE

LGKZNG27-2014-
NOV

REGION: ALL

- | | |
|--|---|
| <p>1) Application Number: APP0026808</p> <p>3) Applicant: TG NGCOBO
ID NO. 7209230348088
Association: ST WENDOLINS KLAARWATER TAXI OWNERS ASS.</p> <p>5) Existing Licence Holder: SM NYIDE
ID NO. 3802265239083</p> <p>7) Type of application: NORMAL TRANSFER</p> <p>9) Vehicle Type: NOT AVAILABLE</p> <p>11) Region: DURBAN WEST</p> | <p>2) Gazette Number: LGKZNG27-2014-NOV</p> <p>4) Applicant Address:
3 RETIEF STREET
PIETERMARITZBURG
KWAZULU NATAL
3201</p> <p>6) Existing Licence Holder Address:
P O BOX 2587
PINETOWN
KWAZULU-NATAL
KWA-ZULU NATAL
3610</p> <p>8) Operating Licence Number: LKNKZN0121541</p> <p>10) 1 x 15 (SEATED) + 0 (STANDING)</p> |
|--|---|

12.1	<p>ROUTE 2 ST WENDOLINS TO DURBAN</p> <p>2.1 From Approved Taxi Rank in St Wendolins, turn right into M1 (Richmond Road) turn right into N3 turn left into Old Ducht Road, turn right into Market Road, right into Service Road behind English Market, right into Warwick Avenue Rank No. 107 and return.</p> <p>2.2 From St Wendolins Taxi Rank along Klaarwater Road to Klaarwater, turn left into M1 (Richmond Road) turn right into N3 turn left into Old Dutch Road, joining Alice street turn right into Soldiers Way, right into Pine Street, turn right into Russel Street, turn left into Leopold Street, left Market Road, right Service Road to English Market, right into Warwick Avenue Rank No. 107 and back to Klaarwater and St Wendolins Taxi Rank.</p> <p>2.3 From St Wendolins Taxi Rank along Klaarwater Road, Dermat Road to Luganda, turn left into Intake road, turn left M1 turn right into N3, turn left into Old Dutch Road, right Market Road, right Service Road behind English Market, turn left into Warwick Place proceed to Taxi Rank No. 107 and back to Luganda and St Wendolins Taxi Rank.</p> <p>2.4 From St Wendolins Taxi Rank to Welbedatch West into Dermat Road to Luganda turn right into Thorntree Avenue joining Savanna Drive, turn right into M1, turn left into Hans Dettman Highway (M34) into Limpus Road, left into (M5) Underwood Road, turn right into Stapleton Road, turn right M13, turn left into N3, turn left into Old Dutch Road, right Market Road, right Service Road behind English Market, right into Warwick Avenue Taxi Rank No. 107 and back to Welbedatch West and St Wendolins Taxi Rank.</p>
12.2	<p>ROUTE 3 ST WENDOLINS TO DURBAN VIA JACOBS</p> <p>3.1 From St Wendolins Taxi Rank to Welbedatch West into Dermar Road turn right into Thorntree Avenue joining Savanna Drive, turn right into M1 (Higginson Highway), turn left into South Coast Road (R102) turn left into Barrier Lane, turn left into Quality Street, turn left into Balfour Road into Jacobs Road, turn right into M4 proceed to Durban, turn left into Smith Street, turn right into Warwick Avenue Taxi Rank No. 107 Warwick Avenue and return to St Wendolins Taxi Rank.</p>
12.3	<p>ROUTE 4. ST WENDOLINS TO ISIPINGO</p> <p>From St Wendolins Taxi Rank to Welbedatch West into Dermat Road turn right into Thorntree Avenue joining Savanna Drive, turn right into M1 (Higginson Highway), turn left into South Coast Road (R102) turn left into Prince Mcwayizeni Drive, left into Old Main Road (M35), right Alexander Avenue into Taxi Rank and back to Welbedatch West and St Wendolins Taxi Rank.</p>



transport

Department:
Transport
Province of KwaZulu-Natal

GAZETTE

LGKZNG27-2014-
NOV

REGION: ALL

12.4

APPROVED ROUTES ST WENDOLINS / KLAARWATER TAXI ASSOCIATION

ROUTE 1

1. TO PINETOWN

1.1 From Approved Taxi Rank in St Wendolins turn right into M1 (Richmond Road) turn left into Abbot Francis Road, turn right into Hospital Road, left into Marianhill Hospital Taxi Rank and back into Hospital Road, turn left into Abbot Francis Road, turn left into M1 (Richmond Road) turn left into Westmead Road, turn right into Circuit Road, turn right into Clark Road, turn right into Alexander Road, turn left into M1 (Richmond Road) becoming Old Main Road, turn right into Anderson Road straight into Anderson Taxi Rank and back to St Wendolins Taxi Rank.

1.2 From St Wendolins Taxi Rank along Klaarwater road to Klaarwater, turn right into Intake Road, turn left into M1 (Richmond Road), turn left into Abbot Francis Road, turn right into Hospital Road, left into Marianhill Hospital Taxi Rank and back into Hospital Road, turn left into Abbot Francis Road, turn left into M1 (Richmond Road) turn left into Westmead Road, turn right into Circuit Road, turn right into Clark Road, turn right into Alexander Road, turn left into M1 (Richmond Road) becoming Old Main Road, turn right into Anderson Road straight into Anderson Taxi Rank and back to Klaarwater Taxi Rank and St Wendolins Taxi Rank

1.3 From St Wendolins Taxi Rank into Klaarwater Road, right into Dermat Road to Luganda, turn left into Intake Road, turn left into M1 (Richmond Road), turn left into Abbot Francis Road, turn right into Hospital Road, left into Marianhill Hospital Taxi Rank and back into Hospital Road, turn left into Abbot Francis Road, turn left into M1 (Richmond Road) turn left into Westmead Road, turn right into Circuit Road, turn right into Clark Road, turn right into Alexander Road, turn left into M1 (Richmond Road) becoming Old Main Road, turn right into Anderson Road straight into Anderson Taxi Rank and back into Luganda Taxi Rank Klaarwater Taxi Rank and St Wendolins Taxi Rank

1.4 From St Wendolins Taxi Rank to Welbedatch West into Dermat Road turn right to Thorntree Avenue joining Savanna Drive, turn left into M1 (Richmond Road) turn left into Abbot Francis Road, turn right into Hospital Road, left into Marianhill Hospital Taxi Rank and back into Hospital Road, turn left into Abbot Francis Road, turn left into M1 (Richmond Road) turn left into Westmead Road, turn right into Circuit Road, turn right into Clark Road, turn right into Alexander Road, turn left into M1 (Richmond Road) becoming Old Main Road, turn right into Anderson Road straight into Anderson Taxi Rank and back into Welbedatch West Taxi Rank and St Wendolins Taxi Rank



transport

Department:
Transport
Province of KwaZulu-Natal

GAZETTE

LGKZNG27-2014-
NOV

REGION: ALL

1) Application Number: APP0026845	2) Gazette Number: LGKZNG27-2014-NOV
3) Applicant: MKHIZE CS ID NO. 6805095394082 Association: TSHELIMNYAMA MARRIANHILL TAXI ASS.	4) Applicant Address: PO BOX13364 KWANDENGEZI 3607
5) Existing Licence Holder: NOT APPLICABLE ID NO. NOT APPLICABLE	6) Existing Licence Holder Address: NOT APPLICABLE
7) Type of application: NEW OPERATING LICENCE	8) Operating Licence Number: LKNKZN0124990
9) Vehicle Type: MINIBUS	10) 1 x 12 (SEATED) + 0 (STANDING)
11) Region: DURBAN WEST	
12.1	TSHELIMNYAMA TAXI ASSOCIATION ROUTE 11. FROM TSHELIMNYAMA TO PINETOWN, VIA EMMAUS MAWOSI: 1.1 Forward Route: From Tshelimnyama Taxi Rank turn left into Abbot Francis Road, then left into Richmond Road (M1). Drive along and then turn left into Alexander Road and left into Albert Road. Right turn into Westmead Road and left into Emmaus Road. Drive along the residential area at Emmaus to a designated pick-up point/ drop-off point and proceed along Emmaus Road, turn right into Westmead Road, then left into Richmond Road becoming Old Main Road (M31). Turn right into Anderson Street and proceed to Anderson Taxi Rank in Pinetown. 1.2 Return Route back to the starting point at Tshelimnyama: From Anderson Taxi Rank turn left into Anderson Street and left into Old Main Road (M31) becoming Richmond Road, drive backwards to all drop-off points using the forward route in reverse.
12.2	FROM TSHELIMNYAMA TO WESTMEAD: From Tshelimnyama Taxi Rank drive along as stated in route 1 above. Along Richmond Road M1 turn left into Swanfield Road, left again into Aubrey Road. Left into Gillits Road and then left into Westmead Taxi Stop and return along Gillits Road, turn right into Swanfield Road and right again into Richmond Road (M1). Drive backwards to the starting point using the forward route in reverse.
12.3	FROM TSHELIMNYAMA TO DURBAN, RANK NO. 107: Using the same route in 1 above turn left into Abbot Francis Road then left again into Richmond Road (M1), right turn into an on ramp to N3 Freeway towards Durban, drive along N3 and turn left into Berea Road North, right into Botanic Gardens, left into Berea Road and turn left into Lancers Road then right into Wills Road and left into Warwick Avenue and park in Rank No.107. 3.1 Return Route: "From Rank 107 along Warwick Avenue and turn left into Cannongate Road, right joining an on ramp into N3 Freeway. Proceed along and turn left on an off ramp into Richmond Road (M1) and drive back to the starting point using the same forward route in reverse.



transport

Department:
Transport
Province of KwaZulu-Natal

GAZETTE

LGKZNG27-2014-
NOV

REGION: ALL

- 12.4** CONDITIONS: "1. NB. ALL PASSENGERS WILL BE PICKED UP AND DROPPED OF IN AREAS DESIGNATED BY ETHEKWINI MUNICIPALITY FOR SUCH PURPOSES.
"2. NO PICK UP OF PASSENGERS WILL BE EFFECTED IN AREAS WHICH DO NOT FALL UNDER THE JURISDICTION OF THE ASSOCIATION SAVE PASSENGERS WHO ARE BEING CONVEYED DIRECTLY TO THE STARTING POINT.
"3). PASSENGERS MAY BE PICK UP AND SET DOWN ONLY AT DESIGNATED TAXI RANK OR TAXI STOPS, WHICH SHALL EXCLUDE BUS STOPS.
4). ENTRY OR RANKING ON PRIVATE PROPERTY IS NOT PERMITTED WITHOUT THE WRITTEN PERMISSION OF THE LANDLORD, A COPY OF WHICH MUST BE SUPPLIED TO THE BOARD.
5). WITHOUT HAVING ENTERED INTO AN AGREEMENT WITH OTHER OPERATORS ON A COMMON ROUTE, AS CONTEMPLATED BY SECTION 88(2) (B) OF ACT 22 OF 2000, THE PICKING UP OR SETTING OF PASSENGERS ON SUCH ROUTE IS NOT PERMITTED. A COPY OF SUCH AGREEMENT MUST BE SUPPLIED TO THE BOARD.
6). AT RANKS, WHETHER ON-STREET OR OFF-STREET, ONLY THE TAXIS THAT CAN BE ACCOMMODATED IN THE DEMARCATED AREA MAY OCCUPY THE RANK. EXCESS VEHICLES MUST HOLD ELSEWHERE.
"7. RANK PERMITS OR LETTERS OF AUTHORITY MUST BE "PRODUCED IN RESPECT OF ALL RANKS IN MUNICIPAL AREAS, IN PARTICULAR MAJOR TOWNS AND CITIES AND IN PARTICULAR INTER-PROVINCIAL DESTINATIONS.
"8. THE ALLOCATION OF ANY ROUTE OR PORTION OF A ROUTE IS SUBJECT TO THE CONDITION THAT IT HAS BEEN APPROVED AND ALLOCATED IN GOOD FAITH AND THAT SUCH ROUTE WILL BE INVALID SHOULD IT TRANSPIRE THAT THE ROUTE OR PORTION THEREOF WILL, OR HAS CAUSED CONFLICT DUE TO IT HAVING BEEN APPROVED BASED ON INCORRECT OR FALSE INFORMATION SUPPLIED TO THE BOARD OR AS A RESULT OF AN ERROR. IN SUCH INSTANCE THE OPERATING LICENCE MUST BE RETURNED TO THE BOARD FOR CORRECTION.
"9. THE VEHICLE MUST BE COVERED BY MOTOR VEHICLE INSURANCE AS WELL AS PERSONAL LIABILITY INSURANCE".
2,Estcourt - Empangeni,2202EN2207XJ10050191,KZNBRCCLDY006010,NULL,ROUTE 11.
"ESCOURT TO EMPANGENI From approved Taxi Rank in Escourt in Alexandra Street, turn right into Harding Street, left into Albert Street, turn right into Drummond Road, left into R103 and left into R622, proceed toward Mooi river, turn left into R74, pass through Greytown, bypass Kranskop, bypass Sizabantu Maphumulo, passing through Stanger direct and turn left into R102, bypassing uThukela, Mandini, Gingindlovu and turn right into R66, to Empangeni, left into Turner Road, into Empangeni Rail Taxi Rank, offloading and turn into Main Road (R34), to Ok Taxi Rank, off loading and return to Main Road, into Empangeni Taxi Rank on Main



transport

Department:
Transport
Province of KwaZulu-Natal

GAZETTE

LGKZNG27-2014-
NOV

REGION: ALL

1) Application Number: APP0026852	2) Gazette Number: LGKZNG27-2014-NOV
3) Applicant: MKHIZE CS ID NO. 6805095394082 Association: TSHELIMNYAMA MARRIANHILL TAXI ASS.	4) Applicant Address: 14 PARK RIDGE AVENUE PINETOWN 3610
5) Existing Licence Holder: NOT APPLICABLE ID NO. NOT APPLICABLE	6) Existing Licence Holder Address: NOT APPLICABLE
7) Type of application: NEW OPERATING LICENCE	8) Operating Licence Number: NOT AVAILABLE
9) Vehicle Type: MINIBUS	10) 1 x 12 (SEATED) + 0 (STANDING)
11) Region: DURBAN WEST	
12.1	TSHELIMNYAMA TAXI ASSOCIATION ROUTE 11. FROM TSHELIMNYAMA TO PINETOWN, VIA EMMAUS MAWOSI: 1.1 Forward Route: From Tshelimnyama Taxi Rank turn left into Abbot Francis Road, then left into Richmond Road (M1). Drive along and then turn left into Alexander Road and left into Albert Road. Right turn into Westmead Road and left into Emmaus Road. Drive along the residential area at Emmaus to a designated pick-up point/ drop-off point and proceed along Emmaus Road, turn right into Westmead Road, then left into Richmond Road becoming Old Main Road (M31). Turn right into Anderson Street and proceed to Anderson Taxi Rank in Pinetown. 1.2 Return Route back to the starting point at Tshelimnyama: From Anderson Taxi Rank turn left into Anderson Street and left into Old Main Road (M31) becoming Richmond Road, drive backwards to all drop-off points using the forward route in reverse.
12.2	FROM TSHELIMNYAMA TO WESTMEAD: From Tshelimnyama Taxi Rank drive along as stated in route 1 above. Along Richmond Road M1 turn left into Swanfield Road, left again into Aubrey Road. Left into Gillits Road and then left into Westmead Taxi Stop and return along Gillits Road, turn right into Swanfield Road and right again into Richmond Road (M1). Drive backwards to the starting point using the forward route in reverse.
12.3	FROM TSHELIMNYAMA TO DURBAN, RANK NO. 107: Using the same route in 1 above turn left into Abbot Francis Road then left again into Richmond Road (M1), right turn into an on ramp to N3 Freeway towards Durban, drive along N3 and turn left into Berea Road North, right into Botanic Gardens, left into Berea Road and turn left into Lancers Road then right into Wills Road and left into Warwick Avenue and park in Rank No.107. 3.1 Return Route: "From Rank 107 along Warwick Avenue and turn left into Cannongate Road, right joining an on ramp into N3 Freeway. Proceed along and turn left on an off ramp into Richmond Road (M1) and drive back to the starting point using the same forward route in reverse.



transport

Department:
Transport
Province of KwaZulu-Natal

GAZETTE

LGKZNG27-2014-
NOV

REGION: ALL

- 12.4** CONDITIONS: "1. NB. ALL PASSENGERS WILL BE PICKED UP AND DROPPED OF IN AREAS DESIGNATED BY ETHEKWINI MUNICIPALITY FOR SUCH PURPOSES.
"2. NO PICK UP OF PASSENGERS WILL BE EFFECTED IN AREAS WHICH DO NOT FALL UNDER THE JURISDICTION OF THE ASSOCIATION SAVE PASSENGERS WHO ARE BEING CONVEYED DIRECTLY TO THE STARTING POINT.
"3). PASSENGERS MAY BE PICK UP AND SET DOWN ONLY AT DESIGNATED TAXI RANK OR TAXI STOPS, WHICH SHALL EXCLUDE BUS STOPS.
4). ENTRY OR RANKING ON PRIVATE PROPERTY IS NOT PERMITTED WITHOUT THE WRITTEN PERMISSION OF THE LANDLORD, A COPY OF WHICH MUST BE SUPPLIED TO THE BOARD.
5). WITHOUT HAVING ENTERED INTO AN AGREEMENT WITH OTHER OPERATORS ON A COMMON ROUTE, AS CONTEMPLATED BY SECTION 88(2) (B) OF ACT 22 OF 2000, THE PICKING UP OR SETTING OF PASSENGERS ON SUCH ROUTE IS NOT PERMITTED. A COPY OF SUCH AGREEMENT MUST BE SUPPLIED TO THE BOARD.
6). AT RANKS, WHETHER ON-STREET OR OFF-STREET, ONLY THE TAXIS THAT CAN BE ACCOMMODATED IN THE DEMARCATED AREA MAY OCCUPY THE RANK. EXCESS VEHICLES MUST HOLD ELSEWHERE.
"7. RANK PERMITS OR LETTERS OF AUTHORITY MUST BE "PRODUCED IN RESPECT OF ALL RANKS IN MUNICIPAL AREAS, IN PARTICULAR MAJOR TOWNS AND CITIES AND IN PARTICULAR INTER-PROVINCIAL DESTINATIONS.
"8. THE ALLOCATION OF ANY ROUTE OR PORTION OF A ROUTE IS SUBJECT TO THE CONDITION THAT IT HAS BEEN APPROVED AND ALLOCATED IN GOOD FAITH AND THAT SUCH ROUTE WILL BE INVALID SHOULD IT TRANSPIRE THAT THE ROUTE OR PORTION THEREOF WILL, OR HAS CAUSED CONFLICT DUE TO IT HAVING BEEN APPROVED BASED ON INCORRECT OR FALSE INFORMATION SUPPLIED TO THE BOARD OR AS A RESULT OF AN ERROR. IN SUCH INSTANCE THE OPERATING LICENCE MUST BE RETURNED TO THE BOARD FOR CORRECTION.
"9. THE VEHICLE MUST BE COVERED BY MOTOR VEHICLE INSURANCE AS WELL AS PERSONAL LIABILITY INSURANCE",
2,Estcourt - Empangeni,2202EN2207XJ10050191,KZNBRCCLDY006010,NULL,ROUTE 11.
"ESCOURT TO EMPANGENI From approved Taxi Rank in Escourt in Alexandra Street, turn right into Harding Street, left into Albert Street, turn right into Drummond Road, left into R103 and left into R622, proceed toward Mooi river, turn left into R74, pass through Greytown, bypass Kranskop, bypass Sizabantu Maphumulo, passing through Stanger direct and turn left into R102, bypassing uThukela, Mandini, Gingindlovu and turn right into R66, to Empangeni, left into Turner Road, into Empangeni Rail Taxi Rank, offloading and turn into Main Road (R34), to Ok Taxi Rank, off loading and return to Main Road, into Empangeni Taxi Rank on Main



transport

Department:
Transport
Province of KwaZulu-Natal

GAZETTE

LGKZNG27-2014-
NOV

REGION: ALL

1) Application Number: APP0025394	2) Gazette Number: LGKZNG27-2014-NOV
3) Applicant: LM MCANYANA ID NO. 5504060761083 Association: NTSHONGWENI TAXI ASSOCIATION	4) Applicant Address: D 1640 KWA-DABEKA CLERNAVILLE PINETOWN 3699
5) Existing Licence Holder: BR BUTHELEZI ID NO. 5303015790085	6) Existing Licence Holder Address: P.O. BOX 55629 HAMMARSDALE KWAZULU-NATAL KWA-ZULU NATAL 3700
7) Type of application: DECEASED TRANSFER	8) Operating Licence Number: LKNKZN0117715
9) Vehicle Type: NOT AVAILABLE	10) 1 x 15 (SEATED) + 0 (STANDING)
11) Region: DURBAN WEST	
12.1	<p>FROM NTSHONGWENI - PINETOWN:</p> <p>From Ntshongweni Taxi rank, left into D210 Ntshongweni Road pass Mncadodo Bridge, left into D359, right into P551 becoming Kassier Road, left turn P454 / J.B. McIntosh Road Summerveld and return back into Kassier Road, pass N3 Bridge, pass Polo Pony Garage, pass M13, left turn into Fraser Road and back, proceed along, proceed along Kassier Road and to Assagay and Hillcrest, right turn into R103/ Old Main Road, right turn into Azalia Road to Petrol Filling Station (pick up and drop off) and proceed, left into Margarets Street right into R103/ Old Main Road, left turn into M13</p> <p>OR</p> <p>From Kassier Road right turn into M13, left turn off ramp into Shongweni Road into Hillcrest turn around Azalia Road left into R103/ Old Main Road, left turn into M13, pass Everton, Gillits, pass Maytime Stores Kloof, left turn into Village Road, right on - ramp into M13, left turn into M31/Old Main Road, right turn into Anderson Road and right into Anderson Road Taxi rank, pick and drop and return along the same route in reverse.</p> <p>1.2.ALTERNATIVE ROUTE</p> <p>From M13 Kloof Area turn into Pioneer Road, into Wyebank Road (M39), right turn into Glamis Road (M39), right turn into Bosse Street, right turn into Bohmer Road, straight into High Street, right turn into Campbell Road, becoming Glenugie Road, right into Kings Road</p> <p>OR</p> <p>right turn into M13/ Old Main Road, left turn into Anderson Road and right into Anderson Road Taxi Rank and return along the same route in reverse.</p> <p>BUX FARM TO PINETOWN</p> <p>From Bux Farm Taxi Rank, right turn into D755, right turn into Cliffddale Road/ P504, left turn into Kassier Road and proceed to Pinetown along all mentioned routes as per 1.1 to 1.2 above, and return.</p>
12.2	<p>NTSHONGWENI TO HAMMERSDALE</p> <p>Ntshongweni to Kelly Road Taxi rank, Hammersdale direct, along Mpumalanga/Hammersdale Main Road direct and return.</p>



transport

Department:
Transport
Province of KwaZulu-Natal

GAZETTE

LGKZNG27-2014-
NOV

REGION: ALL

1) Application Number: APP0026700	2) Gazette Number: LGKZNG27-2014-NOV
3) Applicant: N SHUDE ID NO. 6409015535088 Association: ZAMOKUHLE TAXI ASSOCIATION (PORT SHEPS)	4) Applicant Address: 173 CASTLEHILL DRIVE NEWLANDS WEST, DURBAN KWA ZULU NATAL 4037
5) Existing Licence Holder: NOT APPLICABLE ID NO. NOT APPLICABLE	6) Existing Licence Holder Address: NOT APPLICABLE
7) Type of application: NEW OPERATING LICENCE	8) Operating Licence Number: NOT AVAILABLE
9) Vehicle Type: NOT AVAILABLE	10) 1 x 0 (SEATED) + 0 (STANDING)
11) Region: UGU-OGWINI	
12.1	<p>PORT SHEPSTONE TO DURBAN:</p> <p>PORT SHEPSTONE ALONG RYDER STREET JOINING R102 TO HIBBERDENE LOAD HIBBERDENE, FAFA, UMKOMAAS, AMANZIMTOTI JOINING JOURNEY ROAD TO OFF LOAD ISIPHINGO, REUNION, WEMA TO BROOK STREET 61, AND RETURN TO PORT SHEPSTONE OFFLOAD, UMTHWALUME, HIBBERDENE TO PORT SHEPSTONE TAXI RANK RYDER STREET.</p> <p>RESTRICTION: DURBAN TO PORT SHEPSTONE - NO PICK ON THE WAY TO BEFORE REACHING PORT SHEPSTONE.</p>
12.2	<p>PORT SHEPSTONE TO UMZINTO</p> <p>PORT SHEPSTONE TAXI RANK ALONG RYDER STREET JOINING R102 TO HIBBERDEN JOINING SEZELA ROAD TO UMZINTO TAXI RANK, AND RETURN TO PORT SHEPSTONE TAXI RANK OFF LOAD FAFA, HIBBERDENE DIRECT TO PORT SHEPSTONE TAXI RANK.</p>
12.3	<p>CONDITIONS/RESTRICTIONS</p> <ol style="list-style-type: none"> 1.Passengers may be picked up and/or set down only at designated Taxi Rank or Taxi Stop, which shall exclude Bus Stops. 2.Entry or ranking on private property is not permitted without permission of the Landlord, a copy of which must be supplied to the Board before issue operating license. 3.Without having entered into an agreement with other operators on a common route, as contemplated by section 88 (2) (B) of Act 22 of 2000, the picking up or setting down of passengers on such route is not permitted. A copy of such agreement must be supplied to the Board. 4.At ranks, whether on -street or off-street, only the taxis that can be accommodated in the demarcated area may occupy the rank, excess vehicles must hold elsewhere at designated holding areas. 5.Rank permits or letters of authority must be produced in respect of all ranks in municipal arrears, in particular major towns and cities. 6.The allocation of any route or portion of a route is subject to the condition that it has been approved and allocated in good faith and that such route will be invalid should it transpire that the route or portion thereof will, or has caused conflict due to it having been approved based on incorrect or false information supplied to the Board or as a result of an error. In such instance the operating license must be returned to the Board for correction. 7.The vehicle must be covered by motor vehicle insurance as well as personal liability insurance. <p>RESTRICTION: DURBAN TO PORT SHEPSTONE - NO PICK ON THE WAY TO BEFORE REACHING PORT SHEPSTONE.</p>



transport

Department:
Transport
Province of KwaZulu-Natal

GAZETTE

LGKZNG27-2014-
NOV

REGION: ALL

1) Application Number: APP0026790	2) Gazette Number: LGKZNG27-2014-NOV
3) Applicant: XOLANI EMUND MATHE ID NO. 7003305587088 Association: MADADENI TAXI OWNERS ASSOCIATION	4) Applicant Address: P.O BOX 1997 NEWCASTLE 2940
5) Existing Licence Holder: SW XABA ID NO. 5504020271082	6) Existing Licence Holder Address: P O BOX 10211 MADADENI KWA-ZULU NATAL 2951
7) Type of application: NORMAL TRANSFER	8) Operating Licence Number: LKNKZN0118622
9) Vehicle Type: NOT AVAILABLE	10) 1 x 15 (SEATED) + 0 (STANDING)
11) Region: AMAJUBA	
12.1	<p>ROUTE 1 From KwaHofina Canan Section new settlement housing and the riverside proceed straight on road between Section 3 and Riverside Housing at four way stop proceed straight via Methodist Church via Section 1 Clinic and Taxi Rank, turn right at Section 1 Rank proceed straight turn left at KwaMavuso Corner house proceed straight turn left at Lutheran Church proceed straight turn right at Embongolweni Church, via BP Garage via Amajuba District Office Ikhwezi Section and via SAPS Station Madadeni at robot turn right to Ingagane intersection, turn right at the robot crossing Ingagane River via Matukusa New Township at Keyway Motors (Matukusa) robot proceed straight via Railway Station Karbochem, turn left enter Road N11 and turn right into Allen Street to Newcastle, via Arbor Park Town Houses, proceed on Allen Street enter Newcastle, turn left at Kirkland Street, turn right at Voortrekker Street proceed straight across Terminus Street Taxi Rank return with same route to Madadeni Township. Turn right at Keyway Motors robot into Albert Wesswls Road via Emabhodini (Newcastle Textile Industries and heavy engineering industry), proceed straight Engen Garage via Four way stop proceed straight, turn right at robot via Kardbro Testing Station, turn right enter Hardwick Street, turn left at Kings Hotel into Harding Street proceed straight, turn right at BP Garage and Bradrows Furnishers, into Allen Street proceed straight, turn left at Kirklands Street, turn right into Voortrkker Street proceed straight across Terminus Street enter Newcastle approved Taxi Rank return with same route to Madadeni Township.</p>
12.2	<p>ROUTE 1</p> <p>MADADENI TO NEWCASTLE</p> <p>From KwaHofina eCanan Section new settlement housing and the riverside proceed straight on road between Section 3 and Riverside Housing at four way stop proceed straight via Methodist Church via Section 1 Clinic and Taxi Rank, turn right at Section 1 rank proceed straight, turn left at KwaMavuso Corner house proceed straight, turn left at Lutheran Church proceed straight, turn right Embongolweni Church, via BP Garage, via Amajuba District Office Ikhwezi Section and via SAPS Station Madadeni at Robot, turn right to Ingagane intersection, turn right at the robot crossing Ingagane River via Railway Station Matukusa New Township at Keyway Motors (Matukusa) robot proceed straight via Railway Station Karbochem, turn left enter Road N11 and turn right into Allen Street to Newcastle, via Arbor Park Town Houses, proceed on Allen Street enter Newcastle, turn left at Kirkland Street, turn right at Voortrekker Street proceed straight across Terminus Street Taxi Rank. Return with the same route to Madadeni Township.</p> <p>OR</p> <p>Turn right at Keyway Motors robot into Albert Wessels Road via Emabhodini (Newcastle Textile Industries and heavy engineering industry. Proceed straight via Engine Garage. Via Four way stop proceed straight, turn right at robot via Kardbro Testing Station, turn right enter Hardwick Street, turn left at Kings Hotel into Harding Street proceed straight, turn right at BP Garage and Brad lows Furnishers, into Allen Street proceed straight, turn left at Kirkland Street, turn right into Voortrekker Street proceed straight across Terminus Street enter Newcastle approved Taxi Rank. Return with same route to Madadeni Township.</p>



transport

Department:
Transport
Province of KwaZulu-Natal

GAZETTE

LGKZNG27-2014-
NOV

REGION: ALL

12.3	<p>ROUTE 2</p> <p>From Madadeni Library and Community Hall, turn left via Beer Wholesale, turn right at robot, and proceed via Amajuba College via Magistrate Office.</p> <p>OR</p> <p>From Madadeni Library, turn right to Road intersection between Section 2 and 3, turn left via KwaSbali Tavern (between 2 and 3), turn left Methodist Church, proceed via Section 1 Clinic via Khuzani Shopping Centre, proceed straight via BP garage, via Amajuba District Municipality Office, via Ikhwezi Section/Police Station, Turn right at Robot, turn right to Ingagane Road intersection. Turn right at the robot crossing Ingagane River; via Matukusa New Township at Keyway Motors (Matukusa) robot proceed straight via Railway Station Karbochem. Turn left enter Road N11 and right into Allen Street to Newcastle via Arbor Park Town houses, proceed on Allen Street enter Newcastle. Turn left at Kirkland Street, turn right at Voortrekker Street proceed across Terminus Street enter approved Newcastle Taxi Rank. Return with the same route to Madadeni Township.</p>
12.4	<p>ROUTE 3</p> <p>From Madadeni High School turn right at eMatsheni Amhlophe via eNyokeni Section 3, turn left Vodacom Containers via Bhkekukuphiwa Restaurant, left at eHashini Stop via St John Church, turn right towards Shoprite Centre, right at Clinic No.7, via KwaSbali Tavern, turn left at Methodist Church, via Clinic No.1 at Section 1 via Section1, turn left at BP Garage, via Amajuba Municipality Office, via Ikhwezi Section, via Madadeni Police Station, turn right at robot, right at Ingagane intersection Robot, enter Road 0483 from Utrecht, Osizweni to Newcastle, turn right at Keyway Motors to Emabhodi, via Protection Service turn enter right Allen Street at keyway Motors proceed straight, via Railway Station via Karbochem off-ramp turn left enter N11, turn right at Allen Street to Newcastle, proceed on Allen Street, turn left at Kirkland Street, turn right at Voortrekker Street, proceed across Terminus Street enter approved Newcastle Taxi Rank. Return with same route to Madadeni Township.</p> <p>OR</p> <p>ALTERNATE: ROUTE 3</p> <p>Starting point same as above but at Keyway Motors proceed straight, via Railway Station, via Karbochem off-ramp, turn left enter N11, Turn right at Allen Street to Newcastle, proceed straight via Arbor Park Suburbs proceed along Terminus Street enter Newcastle approved Taxi Rank. Return same route to Madadeni Township.</p>
12.5	<p>ROUTE 4</p> <p>From KwaBester (turn off to Iscor), via Hostel, via Egesini, right at road intersection, right at Zenzele T-junction (between 4 and 5), via Wall to Wall shop, via Surgery, via Ezincwadini, via Mazibuye Testing Station, left of right via Amajuba College, via Magistrates Office, via Police Station, turn right at Ingagane Intersection and robot. At Keyway Moors proceed straight via Railway Station, via Karbochem, turn left or enter N11 Road, turn right at Allen Street, via Arbor Park, Police Station/Newcastle High School, turn left at Kirkland Street, turn right at Voortrekker Street proceed across Terminus Street enter approved Newcastle Taxi Rank. Return with same route to Madadeni Township.</p> <p>OR</p> <p>From bester Stop T-disjunction (Iscor PTY LTD), turn off. Turn left at eMatsheni Amhlophe proceed straight via Old KZT Depot, via World of Praise Church, turn right at T-junction, turn left at Robot Beer Wholesale, Enter road between Section 2 East and Section 5 West, turn right proceed on road, via Section 5, Amajuba College, Magistrates Office and Police Station proceed to Ingagane T-Junction, turn right to Ingagane intersection. At Kewway Motors (Matukusa) robot proceed straight via Railway Station Karbochem, turn left enter Road 11 and turn right into Allen Street to Newcastle. Via Arbor Park Town houses, proceed on Allen Street enter Newcastle, turn left at Kirkland Street, turn right at Voortrekker Street proceed across Terminus Street enter approved Newcastle Taxi Rank. Return with same route to Madadeni Township.</p>



transport

Department:
Transport
Province of KwaZulu-Natal

GAZETTE

LGKZNG27-2014-
NOV

REGION: ALL

12.6	<p>ROUTE 5</p> <p>From Zenzele Shopping Centre, turn right at Madadeni Hospital, turn left at Thokoza Shopping Centre, turn right at School for Deaf, turn left Clinic No.5, Section5, via Ntobeko L. P. School, turn left or right Amajuba College, via Magistrate Office, via Police Station, Turn right to Ingagane intersection, turn right at the robot crossing Ingagane River, via Matukusa new Township. At keway Motors (Matukusa) robot turn right at intersection between 5 and 2 towards Beer Wholesale, turn left at robot, proceed. Turn left at Clinic 3 Section 3 via KwaSibali tavern, Turn left at Methodist, via Section I, via Amajuba District Office, via Khuzani Shopping Center, left at BP Garage, via Magistrate via Amajuba District, via Ikhwezi Section, turn right at Madadeni Police Station robot, proceed straight turn right into P483 road to Matukusa new settlement (pick and drop) proceed straight, turn at Keway Motors into Asiphephe Road proceed straight enter Albert Wessels drive to Newcastle Textile Industries offload and load all around Textile Industries or return with same route to Madadeni approved taxi Rank.</p> <p>OR</p> <p>Proceed turn left at Clinic 3 Section 3 via KwaSbali Tavern, left at Methodist, via Section 1, via Amajuba District Office, via Khuzani Shopping Center, left at BP Garage via Magistrates Office via Amajuba District via Ikhwezi Section, right at Madadeni Police Station robot, proceed to Newcastle or return with same route to approved Checkers Taxi Rank.</p>
12.7	<p>ROUTE 6</p> <p>From Brewery (Sorgum Beer) Town Miles Tavern (KwaMsimango), turn left at Brewery, via Ithala Industrial site at Section 6, turn right across road Moyomuhle Taxi Rank, Turn right at KwaDlamini Corner House between Hospital and Section 6, proceed straight, turn left Zenzele Shopping Center at Section 5, proceed between Section5 and Madadeni Hospital. Turn right at road intersection Short Homes. Via Cripple Centre via Education (Office Circuit Office) road between Section 5 opening veld, via Amajuba Technology Centre, left enter road from old KZT depot, Beer Wholesaler, via Amajuba College, via Magistrate Office proceed straight to Ingagane River, via Matukusa new Township. At Keway Motors (Matukusa) robot proceed straight via Railway Station, Karbochem, turn left enter road N11 and return right into Allen Street to Newcastle, via Arbor Park Town Houses, proceed on Allen Street enter Newcastle, turn left at Kirkland Street, turn right at Voortrekker Street, proceed across Terminus enter approved Newcastle Taxi Rank. Return with same route to Madadeni Township.</p>
12.8	<p>ROUTE 7</p> <p>From N Section Taxi Rank KwaNyembe, turn right enter P Section enter road from P1 Stop, via Post Box, turn left at Stafford Clinic or right. Turn right enter M Section. Turn right at road intersection via Dedangifunde High School, turn left Muzikayise Junior Primary, turn right enter L Section straight turn left on road between Section 7 and Section 6 to Madadeni Brewery via Virginia Supermarket, via Madadeni Light Industries, via Binda Hardware Moyomuhle Taxi Rank and Community Centre. At robot turn right enter Main Road P483 from Newcastle to Osizweni, Buffalo flats and Utrecht to Newcastle at Ingagane robot cross-over Ingagane River turn left at Keyway Motors robot into Asiphephe Road enter Albert Wessels Road. Via light and textile Industries eMabhodini to Newcastle via Protection Service turn right Allen Street proceed turn left at Kirkland Street, turn right at Voortrekker Street proceed across Terminus Street, enter approved Newcastle Taxi Rank. Return with same route to Madadaeni Township.</p>



transport

Department:
Transport
Province of KwaZulu-Natal

GAZETTE

LGKZNG27-2014-
NOV

REGION: ALL

12.9	<p>Route 8</p> <p>From R-Section Taxi Rank R826 House right, enter road between R-Section and Section 6, turn left Rasta Pazza Shop, straight, via Zenzele Shopping Complex, via Madadeni Hospital, turn right at intersection, via Cripple Centre and via Circuit Office, via Amajuba Technology Centre, turn left enter Section 2, via Amajuba College, via Magistrates Offices and Madadeni Police Service, turn left at Ingagane intersection robot Road 483, via Matukusa new settlement, at Amatukusa robot, turn right into Asiphephe Road, proceed straight enter Albert Wessels Road, via Emabhodini Textile and Light Industries.</p> <p>ALTERNATIVE ROUTE</p> <p>From Egesini Section 7 R via Khulakahle Creche, via Mcebowlwazi Primary School, turn right at Mcebowlwazi Primary School, turn left at L Post Office Box, turn left at House L597, turn right at Mazulu High School, turn left at Zenzele Supermarket, via Madadeni Hospital, turn right at road intersection, via Cripple Centre, via Education Circuit Office, via Amajuba Technology, turn left, enter Section 2 road, via Amajuba College, via Magistrates Office and SAPS Station, proceed straight, via Ikhwezi Station, turn right at Asiphephe Road, enter Albert Wessels Road, via Amabhodini proceed straight, via Protection Services, turn right, enter Allen Street, proceed straight, turn left at Kirkland Street, turn right at Voortrekker Street, proceed across Terminal Street, enter Newcastle Approved Taxi Rank and return with same route to Madadeni Section</p>
12.10	<p>ROUTE 9</p> <p>LISTER FARM/SIZANANI SCHOOL</p> <p>Gravel Road, via Sizamokuhle Primary, via Family Pack Store, turn right straight, across the Theku River/Buthelezi Shop 1087, Via Hloniphani Rest on the right, enter P 1 Section (MTN Arial) Buhlebonshado Shop, turn left at Mkhulukhulu Store, turn right at Kusakusa/Something XM Section, via Eyakho Complex go straight via Ekuphakameni Store, turn left at Lokothwayo Brick Blocks, turn right at Ekhamduze Liquor Store L Section, via Madoda Butchery and Café Enterprise, turn right at Madadeni Brewery via Virginia Supermarket, via Madadeni Light Textile Industries, via Binda Building Material Supply Store, straight Moyomuhle Taxi Rank via Community Centre. At robot turn right enter main road from Newcastle to Osizweni Utrecht- straight across Ingagane River robot to the next robot via Keyway Motors, return right to Albert Wessels Drive or straight, via Railway Station Karbochem off-ramp, turn left enter N11 about 1 kilometer drive turn right into Allen Street, via Arbor Park straight into Town (Allen Street) turn left at Kirkland Street, turn right an drive across street enter approved Newcastle Taxi Rank.</p>
12.11	<p>ROUTE 10</p> <p>JOBSTOWN / EMASONDEZA ROUTE</p> <p>From Kwadanisa stop Jobstown, turn right on Road D1335, Via Zuka Trust Farm, turn left Jobstown School and Isikhalisezwe S. Primary School, proceed across Theku River, via Maskraal proceed straight, enter Section Madadeni, turn right at Iscor Hostel, via Iscor Hostel (Ingqayi Hostel) proceed straight turn left at eMatsheni Amhlophe, turn right at corner house KwaMdlalose proceed straight turn left Shoprite Checkers enter Checkers approved Taxi Rank off-load and return with same route to Masondeza.</p> <p>ALTERNATIVE ROUTE</p> <p>From KwaMdlalose corner house proceed straight via Checkers Shopping Center, via Section 3 Clinic, turn right at road intersection proceed straight via KwaSibali turn left at Methodist Church proceed straight via Section 1 Taxi Rank via Ekhezani, via Embongolweni, via BP Garage, via Ikhwezi Section, via Madadeni Police Station at the robot turn left proceed straight enter Magistrate and Welfare Office parking and load / offload. Return the same route to Madadeni Checkers.</p>



transport

Department:
Transport
Province of KwaZulu-Natal

GAZETTE

LGKZNG27-2014-
NOV

REGION: ALL

12.12	<p>ROUTE 11</p> <p>SIBHASHA (KILBARCHAN)</p> <p>From Newcastle Taxi Rank, turn left into Terminus Street, Turn right at Voortrekker Street, turn left at Kirkland Street, and turn right at Allen Street.</p> <p>OR</p> <p>ALTERNATIVE</p> <p>From Newcastle Taxi Rank, turn right at Terminus Street, turn left at Sutherland Street, turn left at Hospital via Provincial Hospital Newcastle Prison turn right into Allen Street, proceed turn right into N11 Ladysmith Road, turn right to Indian Village return same route across N11, left into Kilbarchen Village, turn left at 4th Avenue return same route turn left into Ingagane Road, turn left to Kilbarchen Golf Club return same route turn left, at Buthelezi Street via Old Power Station. Proceed straight into Ingagane Township; turn left into Ingagane Club into 3rd Avenue at Ingagane Township Office return with same route to Madadeni.</p> <p>OR</p> <p>ALTERNATIVE ROUTE</p> <p>From Newcastle Taxi Rank proceed across Terminus Street, turn left at Voortrekker Street, turn right at Kirkland Street, proceed straight turn left at Sutherland Street via Pick 'N Pay Shopping center via Technikon SA. Turn left at Hospital Street proceed straight turn right Allen Street via Arbor Park Suburb, turn left enter N11 turn right into P483 Road to Madadeni, Osizweni and Utrecht, turn right Karbochem via Karbochem proceed straight via Roy Point Cemetery, proceed straight enter Vezibuhle Settlement (known as Empongpongweni) return with the same route to Newcastle approved Taxi Rank.</p> <p>ALTERNATIVE TO ROUTE 11</p> <p>Turn right to Ballangeigch and return and turn left to Vezibuhle</p>
12.13	<p>ROUTE 12</p> <p>FROM MADADENI TO OSIZWENI TOWNSHIP</p> <p>From Magistrate Office, Madadeni Township, turn left enter road between Section 2 and Municipality Offices. Turn right at BP Garage; proceed straight via Imbongolweni Church, via Khuzani Shopping Centre via Methodist Church. Sections 1 proceed straight at four way stop on road between riverside houses and Section 3 turn right at KwaMaboya. Via eHashini stop. Via St Hohn Church, turn right at Checkers Shopping Center via Clinic Section 3, turn left at Clinic, and proceed via Madadeni Library, via Beer Wholesale Depot, via Mazibuye Testing Station. Proceed straight, at Zenzele Shopping Center, turn right and turn left via Madadeni Hospital road between Section 6 and Madadeni Hospital, turn left at Amazulu High School, turn right at road intersection (road between Section 6 and section 7), via Madoda Shopping Enterprise, turn right at Madadeni Brewery via Moyomuhle Taxi Rank, turn left at the robot enter road to Osizweni and Utrecht via nine mile stop, via Blaaubosch area, turn right at Empangeni, turn left enter Osizweni Township (South), proceed straight via Qhubimfundo S. P. School and via Xolani High School. Turn right at KwaMashu stop. Turn left at Mphazima Restaurant and Hlanganani Shopping Centre, proceed straight, turn right at road intersection via Osizweni Business are, via Post Office (Osizweni) and S.A.P.S. Station, turn left proceed straight to Top Tank, turn left KwaMbhoko (Sand Supply Depot) via Long Homes Housing, turn right at Matshekesheni Section, via Kwa Bob Shopping Centre, and Maskophasini, turn left at Depot. On the third road from Khuzani Shopping Centre, turn right via KwaMakhanya Shopping Center, turn right at Kwa Vilakazi corner house, via 5 Star Centre and Fire Station Osizweni, turn right at T.V. Liquor Store. Proceed Straight via Kakalasan Area (rural area) via Millenium Cash Store. Empompini return same route to Madadeni Township.</p>



transport

Department:
Transport
Province of KwaZulu-Natal

GAZETTE

LGKZNG27-2014-
NOV

REGION: ALL

12.14	<p>ROUTE 13</p> <p>IMPONDO/BAHLOKAZI</p> <p>From Newcastle approved Taxi Rank, turn right at Terminus street, turn left at Gurtherland Street, turn right at Scotts Street, via Pick'n Pay Shopping Centre, proceed straight via Capricorn Hotel, enter Boundary Street at Lenoxton Township, proceed via Caltex Garage (Petrol), via Richview Civic Hall, via Bab's Scrap yard, via Ncandu Combined School, turn left at Chemsford Road, via Farmers Association Auction Sale, turn right to Road D502 to Ekuseni Youth Development Centre, enter Chemsford Road, proceed straight. At Chemsford Dam, turn right into Road R621 to Bahlokazi High School. Return with the same Road R621 from Haigh School via Chemsford Water Works. Return with the same route from Gijima School R621, turn right at Chemsford Dam. Return with the same route to Newcastle approved Taxi Rank.</p>
12.15	<p>ROUTE 14</p> <p>MADADENI TO NEWCASTLE</p> <p>From P1 Section 7(P) proceed straight to Kwamakhulukhulu Supermarket, turn left at the corner proceed straight, turn right Engulubeni or Kusakusa enter M-Section 7, via Eyakho Shopping Complex proceed straight via Ekhamduze Store, turn left at Lokothwayo Brick & Tile Supply, turn right at Ekhamduze Liquor Store enter L Section proceed, straight turn right, at intersection, enter road between Section 7 (L0 and Section 6, turn left proceed straight, via Amazulu High School, turn left at Eyethu Motors Spares. Proceed straight on road between Madadeni Hospital and Section 6, turn left at Zenzele Shopping Centre enter road between Section 5 Madadeni Hospital, proceed straight turn right enter road Section 5 and open veld, via Cripple Centre, via Circuit Office, via Amajuba Technology Centre proceed straight turn left, via Amajuba College, via Magistrates Office, via Madadeni Police Station proceed straight across robot, turn right on P483 road, to Newcastle, via Matukusa new settlement, turn right Keyway robot enter Asiphephe road proceed straight enter Albert Wessels Drive, via Emabhodini proceed straight via Engine Garage, proceed straight across 4 Way stop turn right at robot into Faraday Street, via Kadbro Vehicle Testing enter Hardwick Street, turn or proceed straight, via Vlam Crescent turn right at Hardwick street proceed straight, turn left Kings Hotel enter Harding Street proceed straight, turn left. Allen Street proceed straight, turn left at Kirkland Street, turn right at Voortrekker street proceed straight Terminus enter approved Newcastle Taxi rank. Return same route to P1 Section7.</p>
12.16	<p>ROUTE 20</p> <p>MADADENI SHOPPING CENTRE TO ALL SECTIONS</p> <p>From Madadeni Shoprite Shopping Centre to all Sections within Madadeni Township. Pick and drop to and from and turn to Madadeni Shoprite Shopping Centre.</p>
12.17	<p>ROUTE 21</p> <p>NEWCASTLE TAXI RANK TO NEWCASTLE TOWNLANDS</p> <p>From Taxi Rank into Terminus Street turn left at Voortrekker Street turn left into Kirkland Street, turn left into Allen Street, proceed straight turn right at Drakensburg Drive proceed straight, via Monte Vista, turn left into Aquamarine Drive, turn right into Amethyst Road proceed straight turn right at Drakensburg Drive, turn left into Victoria Road proceed straight via Amajuba Lodge, Checkers Shopping Centre, turn right at robot into Allen Street pick and drop to and from. Return with same route to Newcastle Taxi Rank.</p>



transport

Department:
Transport
Province of KwaZulu-Natal

GAZETTE

LGKZNG27-2014-
NOV

REGION: ALL

12.18	<p>ROUTE 23</p> <p>FROM NEWCASTLE TAXI RANK TO MONDLO</p> <p>From approved Taxi Rank in Newcastle proceed straight across Terminus Street into Voortrekker Street, turn left at Kirkland Street, turn right at Allen Street proceed straight, Via Arbor Park Suburb. Turn left enter N11 Road, Turn right into P483 Road via Osizweni to Utrecht, turn right at Utrecht Road intersection enter Road R34 Road. Proceed straight at Blood River proceed straight across R33 Road enter P54 Road to Nquthu, turn left at KwaGrace Shopping Centre proceed straight on that Road enter Mondlo. Turn left to Mondlo Taxi Rank. Return same route to Newcastle.</p>
12.19	<p>ROUTE 28</p> <p>FROM NEWCASTLE TO PONGOLA</p> <p>From Newcastle Taxi Rank proceed straight across Terminus Street turn left at Kirkland Street turn right at Allen Street (Main Street) proceed straight via Arbor Park Suburb turn left enter N11 road, proceed straight turn right into R483 via Osizweni to Utrecht turn right at Utrecht road Intersection enter R34 road proceed straight turn left at Bloodriver Road intersection enter R33 and R34 proceed straight via Stilwater BP Garage turn right at cross road before reaching Vryheid proceed on R34 via Bhekzulu Township enter R69 road via Louwsburg turn left at Road intersection enter r66 road via Magudu, turn left enter N2 Road proceed straight enter Pongola Taxi Rank return same route to Newcastle.</p>
12.20	<p>ROUTE 29</p> <p>NEWCASTLE TAXI RANK TO DANNHAUSER</p> <p>From Newcastle Taxi Rank enter Terminus Street, turn left at Voortrkker Street turn left Kirkland Street, turn right into Allen Street proceed straight via Arbor Park Suburb, turn right into N11 Road proceed straight via Ballengich turn left into R621 road to Skobarin Settlement proceed straight turn right enter Dannhauser Town turn left to Dannhauser approved taxi rank, return with same route to Newcastle.</p>
12.21	<p>ROUTE 30FROM NEWCASTLE TO VOLKRUSTFrom Newcastle Taxi Rank exit with Voltreker Street turn left to R34 Kirkland Street and turn left to 31 Allen Street turn left to N11 road Volkrust enter to Volkrust with Laingnek Street turn left to Sarel Cilliers Street and turn right into approved Volkrust Taxi Rank and return right with Louwes Street turn right to Laingsnek Street returning using the same route.</p>
12.22	<p>ROUTE 31FROM NEWCASTLE TO STANDERTONFrom Newcastle Taxi Rank exit with Voltreker Street turn left to R34 Kirkland Street and turn left 31 Allen Street and turn to join road N11 to Volkrust to enter Volkrust with Laingsnek Street and turn left to Joubert and turn right to Danpienaar Street road R23enter Standerton with Botha Street turn right to Vry Street enter to approved Stranderton Taxi Rank exit with Andries Pretorius Street and return using the same route.</p>
12.23	<p>ROUTE 33FROM NEWCASTLE TO ERMELOFrom Newcastle Taxi Rank exit with Volttrekker Street and turn left to 34 Kirkland Street and turn left to 31 Allen Street and turn left to join N11 Road to Volkrust enter to Volkrust with Laingsnek Street Aremesfort enter with N11 road to Ermelo with Kirk Street and turn right to Joubert Street and turn left to Ennis Street And turn right to Naude Street to Approved Ermelo Taxi Rank and return using the same route,</p>
12.24	<p>ROUTE 34FROM NEWCASTLE TO PIET RETIEFFFrom Newcastle Taxi Rank exit with Volttrekker Street and turn left to R34 Kirkland Street and turn left to 31 Allen Street and turn left Volkrust Road N11 Road to Volkrust with Laingsnek Street and turn right to road R543 to Wakkerstroom to Amabola enter with R543 to Piet Retief enter with Kruger Street and turn with West End Street and turn left with Brand Street and turn left with Mark Street enter into approved Taxi Rank in Piet Retief and return using the same route.</p>
12.25	<p>ROUTE 36FROM NEWCASTLE TO BETHALFrom Newcastle Taxi Rank exit with Voltreker Street and turn left to R34 Kirkland Street and turn left to 31 Allen Street enter to Volkrust with Laingsnek to Ameefoort N11 enter with Scheping Street turn left to Sybrands Van Nie Kerk Street R39 to Margezon enter with R39 turn right to R17 turn right to R39 to Bethal turn left N17 Ermelo Road enter to Bethal Schweping Street turn left to Church Street turn left and turn right to Cler Street to approved Taxi Rank to Bethal and return using the same route.</p>
12.26	<p>ROUTE 37FROM NEWCASTLE TO MEMELFrom Newcastle Taxi Rank exit Voltreker Street turn left to 34 Kirk Street turn left to 31 Allen Street and turn left to road R34 to Memel turn right with Eelifees Street to Approved Memel Taxi Rank and return using the same route.</p>
12.27	<p>ROUTE 38FROM NEWCASTLE TO VREDEFrom Newcastle Taxi Rank exit with Volttrekker Street turn left to 34 Kirkland Street turn left to 31 Allen Street and turn left to Vrede and turn right to R543 turn left with Kerk Street and turn right with Cillers Street to Approved Vrede Taxi Rank and return using the same route.</p>



transport

Department:
Transport
Province of KwaZulu-Natal

GAZETTE

LGKZNG27-2014-
NOV

REGION: ALL

12.28	<p>ROUTE 39 FROM NEWCASTLE TO FRANKFORT</p> <p>From Newcastle Taxi Rank exit with Voltrekker Street and turn left to 34 Kirkland Street and turn left to 31 Allen Street and turn left to road R34 turn right to R103 and turn left to R34 enter with back street Frankfort with right and turn right Namahadi Street enter into Approved Taxi Rank in Franfort and return using the same route</p>
12.29	<p>ROUTE 41FROM NEWCASTLE TO AMERSFOORTFrom Newcastle Taxi Rank exit with Terminus Street turn left with 34 Kirkland Street and turn left to 31 Allen Street and join N11 road to Volkrust enter Volkrust with Laingsnek Street N11 Amersfoort enter with Scheduling Street into Approved Taxi Rank and return.</p>
12.30	<p>ROUTE 42 FROM NEWCASTLE TO NORMANDIEN</p> <p>From Newcastle Taxi Rank exit with Terminus Street turn left with Sutherland Street turn right with Scott Street to Lennoxton with Road P39 to Normandien pick and drop returning using same route.</p>
12.31	<p>ROUTE 46FROM MADADENI CHECKERS TO GERMISTONFrom Madadeni Checkers left to Beerwhoale turn right between section 5 and section 2 turn right to Majuba College pass Magistrate Office proceed to turn right at Ingagane River proceed to Matukuza robot proceed straight via Railway Station Karbochem turn left enter road N11 and turn right into Allen Street to Newcastle left R34 right R103 right N3 right M2 North left to Railway Street Germiston Taxi Rank and return.</p>
12.32	<p>ROUTE 35FROM NEWCASTLE TO WITBANKFrom Newcastle Taxi Rank exit with Voltrekker Street and turn left to 34 Kirkland Street and turn left into 31 AllenStreet enter Volkrust with Laingsnek Street to Amesfoort N11 enter with Scheoing Street turn left to Sybrand Van Nie Kerk Street R39 to Margezon enter with R39 turn right to R17 turn left to R39 to Bethal enter with R545</p>



transport

Department:
Transport
Province of KwaZulu-Natal

GAZETTE

LGKZNG27-2014-
NOV

REGION: ALL

1) Application Number: APP0025441	2) Gazette Number: LGKZNG27-2014-NOV
3) Applicant: NOH DLAMINI ID NO. 5206185757083 Association: OSIZWENI UTRECHT B.TAXI ASSOCIATION	4) Applicant Address: P O BOX 50656 OSIZWENI 2952
5) Existing Licence Holder: NOT APPLICABLE ID NO. NOT APPLICABLE	6) Existing Licence Holder Address: NOT APPLICABLE
7) Type of application: NEW OPERATING LICENCE	8) Operating Licence Number: LKNKZN0119596
9) Vehicle Type: MINIBUS	10) 1 x 15 (SEATED) + 0 (STANDING)
11) Region: AMAJUBA	
12.1	FROM NEWCASTLE TAXI RANK, LEFT KIRKLAND, RIGHT ALLEN STREET, LEFT N11, RIGHT MR483, RIGHT R34 LEFT R33 ONTO R69 RIGHT INTO R618 TO NONGOMA TAXI RANK AND RETURN.
12.2	Route 37 From Newcastle Taxi Rank turn left into Kirkland Street then turns right into Allen Street then turns left into N11 then turns right into MR483 then turns right into R34 then into the Taxi rank in Empangeni and return.
12.3	FROM NEWCASTLE TAXI RANK, LEFT KIRKLAND RIGHT ALLEN LEFT N11 LEFT MR483 RIGHT R34 LEFT R33 RIGHT DUMBE TAXI RANK IN PAULPIETERSBURG AND RETURN.
12.4	FROM NEWCASTLE TAXI RANK, LEFT INTO KIRKLAND RIGHT ALLEN STREET LEFT MR483 RIGHT R34 LEFT R33 LEFT TO R33 VRYHEID TAXI RANK AND RETURN.
12.5	FROM NEWCASTLE TAXI RANK, LEFT KIRKLAND, RIGHT ALLEN STREET, RIGHT N11, LEFT N3, LEFT INTO ALICE STREET LEFT INTO ALBERT STREET RIGHT TO UMGENI ROAD DURBAN TAXI RANK AND RETURN.
12.6	FROM NEWCASTLE TAXI RANK, LEFT KIRKLAND, RIGHT ALLEN STREET, RIGHT N11, LEFT INTO N3 RIGHT INTO CHURCH STREET TO PIETERMARITZBURG TAXI RANK AND RETURN.
12.7	Route 31 From Newcastle Taxi Rank, left Kirkland right Allen Street right N11 left R621 left R68 to Dundee Taxi Rank and return
12.8	ROUTE 40 FROM UTRECHT TAXI RANK INTO R34, INTO MR483, INTO N11, INTO ALLEN STREET, RIGHT INTO VOORTREKKER STREET TO TERMINAS STREET TAXI RANK IN NEWCASTLE.
12.9	Route 24 From Osizweni Taxi Rank, right into MR483, left R34, right to Utrecht Taxi Rank and return
12.10	Route 15 From Osizweni Top Rank P209 Road to Kwa-Mdakane Taxi Rank and return
12.11	CONDITIONS / RESTRICTIONS1. Route No. Between starting and destination points pick-up and set down of Passengers allowed excluding Bus Stops2. Route No. 31-39: No pick - up and set down of Passengers en route.3. Passengers may be picked up and/or set down only at designated Taxi Rank or Taxi Stop, which shall exclude Bus Stops.4. Entry or ranking on private property is not permitted without permission of the Landlord, a copy of which must be supplied to the Board before issue operating license.5. Without having entered into an agreement with other operators on a common route, as contemplated by section 88 (2) (B) of Act 22 of 2000, the picking up or setting down of passengers on such route is not permitted. A copy of such agreement must be supplied to the Board.6. At ranks, whether on -street or off-street, only the taxis that can be accommodated in the demarcated area may occupy the rank, excess vehicles must hold elsewhere at designated holding areas.7. Rank permits or letters of authority must be produced in respect of all ranks in municipal arrears, in particular major towns and cities.8. The allocation of any route or portion of a route is subject to the condition that it has been approved and allocated in good faith and that such route will be invalid should it transpire that the route or portion thereof will, or has caused conflict due to it having been approved based on incorrect or false information supplied to the Board or as a result of an error. In such instance the operating license must be returned to the Board for correction.9. The vehicle must be covered by motor vehicle insurance as well as personal liability insurance.



transport

Department:
Transport
Province of KwaZulu-Natal

GAZETTE

LGKZNG27-2014-
NOV

REGION: ALL

1) Application Number: APP0026807	2) Gazette Number: LGKZNG27-2014-NOV
3) Applicant: CK NCUBE ID NO. 5609170251089 Association: NQUTHU DISTRICT PIONEERS TAXI ASSOC.	4) Applicant Address: PO BOX 7583 NONDWENI KWAZULU-NATAL 3137
5) Existing Licence Holder: BP DLAMINI ID NO. 5511235313088	6) Existing Licence Holder Address: P.O. BOX 2562 NQUTHU KWAZULU-NATAL 3135
7) Type of application: NORMAL TRANSFER	8) Operating Licence Number: LKNKZN018475
9) Vehicle Type: NOT AVAILABLE	10) 1 x 15 (SEATED) + 0 (STANDING)
11) Region: UMZINYATHI	
12.1	<p>ROUTE 3 FROM NQUTHU TO DURBAN</p> <p>From Nquthu Taxi Rank into and along R68 to Babanango, right into R34, passing through Melmoth, right into R66 passing through Eshowe, proceed along R66, right into R102 to Ngingindlovu and proceed to stanger along R102, passing through Stanger and to N2, right into R1020/N2 and proceed direct to Durban into R102 into Umngeni Road (R102) setting down at Durban Station and proceed along Umngeni Road into Soldiers Way, right into Leopold Street, left into Market Street, right into Smith Street, right into warwick Avenue, into University Avenue Taxi Rank and return along Warwick Avenue, right into Alice Street, left into Albert Street, right into Umngeni Road and return to Nquthu along the forward route in reverse.</p>
12.2	<p>ROUTE 4 FROM NQUTHU TO EMPANGENI</p> <p>From Nquthu Taxi Rank along the same route as in 3 above, up to Nkwalini along R66 at Kwalini turn left into and along R34, which becomes Main Road and proceed direct to Empangeni Taxi Rank and return the forward route in reverse.</p>
12.3	<p>ROUTE 32 FROM NQUTHU TO PIETERMARITZBURG</p> <p>From Nquthu Taxi Rank proceed as per route 31 to Ladysmith. Upon entering lad to Pietermaritzburg via Dundee via which becomes R33/R68 via Glencoe R1ysmith turn left at the first traffic light into and along R44 into P325 becoming P544, into R103 bypassing Colenso into N3 and proceed direct to Pietermaritzburg. Entering Pietermaritzburg left into the church street offramp, right into Church Street and proceed into the approved Taxi rank off Church Street and return along the forward route in reverse.</p>
12.4	<p>ROUTE 5. FROM NQUTU TO NEWCASLE</p> <p>From Nquthu Taxi rank into and along into and along P54 to blood River, into R34(p41), into R37, left into N11 and proceed to Newcastle, into Allen Street at the last robot turn left and right to Newcastle Taxi rank return to Nquthu along the forward route in reverse.</p>
12.5	<p>ROUTE 6. FROM NQUTHU TO EMONDLO</p> <p>From Nquthu to Emondlo Taxi rank along P54, turn off at Masondo Crossing which becomes R9 picking up and dropping off en route and return along the forward route in reverse.</p>



transport

Department:
Transport
Province of KwaZulu-Natal

GAZETTE

LGKZNG27-2014-
NOV

REGION: ALL

12.6	<p>ROUTE 7. FROM NQUTHU TO VRYHEID</p> <p>From Nquthu into and along P54, turn off at Masondo Crossing which becomes R9, proceed along Mondlo/Gobinsimbi which becomes R14 and proceed to junction of Vryheid and Melmoth Roads which becomes R43 and proceed to Utrecht Street in Vryheid. at the first roundabout, turn right and short left Vryheid Taxi Rank and return along the forward route in reverse.</p> <p>RESTRICTIONS: RESTRICTED FROM PICKING UP OR SETTING DOWN AT MONDLO EITHER WAY.</p>
12.7	<p>ROUTE 8. FROM NQUTHU TO NKANDLA</p> <p>From Nquthu Taxi Rank into and along R68 to Fortlouis, into and along P50-3 straight to Nkandla Taxi Rank and return along the forward route in reverse.</p>
12.8	<p>ROUTE 00 CONDITIONS/RESTRICTIONS</p> <ol style="list-style-type: none"> 1. Passengers may be picked up and / or set down only designated Taxi Ranks or Taxi Stops, which shall exclude Bus Stops. 2. On the inbound trip to Durban, Pietermaritzburg, Empangeni, Newcastle, Vryheid, Dundee, Ladysmith, and Johannesburg no passengers may be picked up enroute from leaving the magisterial of Nquthu until reaching the destination rank. 3. On the return trip to Nquthu, no passengers may be set down until reaching the Magisterial District of Nquthu. 4. Entry or ranking on private property is not permitted without the written permission of the landlord, a copy of which must be supplied to the Board before uplifting the operating licence 5. Without having entered into an agreement with the other operators on a common route, as contemplated by Section 88 (2) (b) of Act 22 of 2000, picking up or setting down of passengers on such route is not permitted. A copy of such agreement must be supplied to the Board. 6. At ranks, whether on-street or off-street, only the taxis that can be accommodated in the demarcated area may occupy the rank, excess vehicles must hold elsewhere at designated holding arrears. 7. Rank permits or letters of authority must be produced when uplifting, in respect of all ranks in Municipal arrears, in particular major towns and cities and in particular in respect of inter-provincial destinations. 8. The vehicle must be covered by motor vehicle insurance as well as personal liability insurance. 9. The allocation of any route or portion of the route is subject to the condition that has been approved and allocated in good faith and such route will be invalid should it transpire that the route or portion thereof will, or has caused conflict due to it having been approved based on incorrect or false information supplied to the Board, or as a result of an error. In such instance the operating licence must be returned to the Board for correction.
12.9	<p>ROUTE 0 CHARTER SERVICE</p> <p>FROM NQUTHU TAXI RANK TO POINT WITHIN THE PROVINCE OF KZN ONLY. NO PICKING UP OR SETTING DOWN OF PASSENGERS EN ROUTE.</p>



transport


Department:
Transport
Province of KwaZulu-Natal

GAZETTE

LGKZNG27-2014-
NOV

REGION: ALL

1) Application Number: APP0026812	2) Gazette Number: LGKZNG27-2014-NOV
3) Applicant: VL DLADLA ID NO. 6211285419088 Association: NQUTHU DISTRICT PIONEERS TAXI ASSOC.	4) Applicant Address: P.O BOX 869 NQUTHU 3135
5) Existing Licence Holder: NOT APPLICABLE ID NO. NOT APPLICABLE	6) Existing Licence Holder Address: NOT APPLICABLE
7) Type of application: NEW OPERATING LICENCE	8) Operating Licence Number: NOT AVAILABLE
9) Vehicle Type: MINIBUS	10) 1 x 15 (SEATED) + 0 (STANDING)
11) Region: UMZINYATHI	
12.1	ROUTE 7. FROM NQUTHU TO VRYHEID From Nquthu into and along P54, turn off at Masondo Crossing which becomes R9, proceed along Mondlo/Gobinsimbi which becomes R14 and proceed to junction of Vryheid and Melmoth Roads which becomes R43 and proceed to Utrecht Street in Vryheid. at the first robot, turn right and short left Vryheid Taxi Rank and return along the forward route in reverse. RESTRICTIONS: RESTRICTED FROM PICKING UP OR SETTING DOWN AT MONDLO EITHER WAY.
12.2	ROUTE 6. FROM NQUTHU TO EMONDLO From Nquthu to Emondlo Taxi rank along P54, turn off at Masondo Crossing which becomes R9 picking up and dropping off en route and return along the forward route in reverse.
12.3	ROUTE 10 FROM ZICOLE TO NQUTHU From KwaMbatha Trading Store into and along D1347, right into P54 and proceed to Nquthu Taxi rank and return along the forward route in reverse.
12.4	ROUTE 11 FROM St.AUGUSTINE'S TO NQUTHU From Augustine's School into and along D1361, right into R68 and proceed to Nquthu Taxi Rank and return along the forward route in reserve.
12.5	ROUTE 12 FROM SILUTSHANA TO NQUTHU From Silutshana Sub rank into and along R68 to Nquthu Taxi rank and return along the forward route in reserve
12.6	ROUTE 20. From Grace Sub Rank into and along P53 to Nquthu Taxi Rank and return.
12.7	ROUTE 21 From Grace Sub Rank to Nzimande Mine, into and along P54, into R34, right into P251 and proceed to Nzimande Mine and return.
12.8	ROUTE 21. From Grace Sub Rank to Nzimande Mine, into and along P54, into R34, right into P251 and proceed to Nzimande Mine and return.
12.9	ROUTE 22. From Grace Sub Rank to Mondlo along P411 and return.



transport

Department:
Transport
Province of KwaZulu-Natal

GAZETTE

LGKZNG27-2014-
NOV

REGION: ALL

12.10	<p>ROUTE 23. From Grace Sub Rank to Dundee, into and along P54, left into and along P34-2, into P33 into Victoria Street, right into Smith Street, into the Dundee Taxi Rank and return.</p>
12.11	<p>ROUTE 24. From Grace Sub Rank to Vryheid, into and along P54, right into and along P34-2, into Kerk - Church Street, to the Vryheid Taxi Rank and return.</p>
12.12	<p>ROUTE 14 FROM ISANDLWANA TO NQUTHU</p> <p>From Isandlwana Sub Rank into and along P58, turn left into R68 and proceed to Nquthu Taxi rank and return along the forward route in reverse.</p>
12.13	<p>ROUTE 8. FROM NQUTHU TO NKANDLA</p> <p>From Nquthu Taxi Rank into and along R68 to Fort Louis, into and along P50-3 straight to Nkandla Taxi Rank and return along the forward route in reverse.</p>
12.14	<p>ROUTE 15 FROM NCEPHENI TO NQUTHU</p> <p>From Ncepheni Sub Taxi rank into and along P58, turn into R68 and proceed to Nquthu Taxi rank and return along the forward route in reserve.</p>
12.15	<p>ROUTE 17 FROM MABULULWANE TO NQUTHU</p> <p>From Mabululwane Sub Taxi Rank into and along D1297 into R68 and proceed to Nquthu Taxi Rank and return.</p>
12.16	<p>ROUTE 18. From Hlajakazi to Nquthu</p> <p>From Hlajakazi Sub Taxi Rank into and along D1362, into R68 and proceed to Nquthu Taxi Rank and return.</p>
12.17	<p>ROUTE 13 FROM HLATHI DAM TO NQUTHU</p> <p>From Hlathi Dam Sub Rank into and along R68 to Nquthu Taxi rank and return along the forward route in reserve.</p>
12.18	<p>ROUTE 29 FROM NQUTHU TO DUNDEE</p> <p>From Nquthu Taxi Rank, into P36/2 into R68, left into R33 into Victoria Street, right into Smith Street into Dundee Taxi rank and return to Nquthu along the forward route in reverse.</p> <p>CONDITIONS/RESTRICTIONS</p> <ol style="list-style-type: none"> 1. The picking up and setting down of passengers on this route must be conducted strictly and in accordance with agreement between Nquthu Taxi Association and Dundee Taxi Association dated 2006.01.03. 2. The route may only be allocated to those members and vehicle for which specifically application have been made and approved by the Board.
12.19	<p>ROUTE 9 FROM NQUTHU TO NONDWENI</p> <p>From Nquthu Taxi rank to Nondweni Taxi Rank along Main Road (P36-2 and return along the forward route in reverse. (picking up and setting down passengers en route.</p>



transport

Department:
Transport
Province of KwaZulu-Natal

GAZETTE

LGKZNG27-2014-
NOV

REGION: ALL

12.20	<p>ROUTE 27 FROM NONDWENI TO VRYHEID</p> <p>From Nondweni into along P63-2, left into R48(P59-4) and proceed to Mondlo - Vryheid Road Crossing which is R17, turn left into R34 and proceed into and along East Street, left into Church Street and turn left into Vryheid Taxi Rank and return along forward route in reserve.</p>
12.21	<p>ROUTE 30 FROM NQUTHU TO ULUNDI</p> <p>From Nquthu Taxi Rank to Ulundi Taxi Rank proceed along R68 to Babanango along R68, turn left to Gravel Road P432 down to a T-Junction from Vryheid to Melmoth (R34) right into and R34, left into and along R66 into Ulundi Taxi Rank and return with some passengers along the forward route in reserve.</p>
12.22	<p>ROUTE 31. FROM NQUTHU TO LADYSMITH</p> <p>From Nquthu Taxi Rank, into and along P36/1 (R68), left into R33 to Dundee, passing through Dundee along Victoria Street, into Karel Landman Street, joining R68 and proceed along R68, bypassing Glencoe, left into along N11-2 to Ladysmith. At the first Robot, turn left into Illing Road, and proceeds to Illing Road Taxi Rank and return along the forwards route in reverse.</p> <p>CONDITIONS/RESTRICTIONS No picking up setting down of passengers enroute between Nquthu and Ladysmith.</p>
12.23	<p>ROUTE 32 FROM NQUTHU TO PIETERMARITZBURG</p> <p>From Nquthu Taxi Rank proceed as per route 31 to Ladysmith. Upon entering Lad to Pietermaritzburg via Dundee via which becomes R33/R68 via Glencoe R1ysmith turn left at the first traffic light into and along R44 into P325 becoming P544, into R103 bypassing Colenso into N3 and proceed direct to Pietermaritzburg. Entering Pietermaritzburg left into the church street off-ramp, right into Church Street and proceeds into the approved Taxi rank off Church Street and return along the forward route in reverse.</p>
12.24	<p>ROUTE 28 FROM NQUTHU TO QHUDENI</p> <p>From Nquthu Taxi Rank into and along R68 and and turn right into P16/3 to P32 KwaBaloyi Qhudeni and return to Nquthu with along the foward route in reverse.</p>
12.25	<p>ROUTE 16 FROM SIBONGILE L1993 SUB RANK TO R68</p> <p>From Sibongile along L1993 into R68 and proceed into Nquthu Taxi rank and return.</p>
12.26	<p>ROUTE 17 FROM MABULULWANE TO NQUTHU</p> <p>From Mabululwane Sub Taxi Rank into and along D1297 into R68 and proceed to Nquthu Taxi rank and return.</p>
12.27	<p>ROUTE 5. FROM NQUTU TO NEWCASLE</p> <p>From Nquthu Taxi rank into and along into and along P54 to blood River, into R34(p41), into R37, left into N11 and proceed to Newcastle, into Allen Street at the last robot turn left and right to Newcastle Taxi rank return to Nquthu along the forward route in reverse.</p>



transport

Department:
Transport
Province of KwaZulu-Natal

GAZETTE

LGKZNG27-2014-
NOV

REGION: ALL

12.28	<p>ROUTE 1: FROM NQUTHU TO JOHANNESBURG</p> <p>FROM NQUTHU TAXI RANK R66 PROCEED TO MNYANDU CROSSING TURN LEFT TO R33/R68 BYPASS DUNDEE ALONG VICTORIA STREET, INTO KAREL LANDMAN, JOINING R68, RIGHT INTO AND LONG N11, BY PASS NEWCASTLE AND PROCEEDING THROUGH VOLKRUST ALONG JOUBERT STREET INTO DAN PIENAAR STREET (R543) INTO AND ALONG R23 TO STANDERTON, PASSING THROUGH STANDERTON, ALONG BOTHA STREET, LOMBARD STREET, KROG STREET INTO R23 BY PASSING GREYLINGSTAD AND BALFOUR TOWARDS HEIDELBERG, TURN RIGHT INTO N3, PROCEED DIRECT INTO VOSLOORUS TAXI RANK AND PROCEED INTO AND ALONG N17 TO GERMISTON TAXI RANK, OFF LOADING ONLY AND PROCEED DIRECT TO M2 INTO AND ALONG N12, PEASE ROAD INTO BARA CITY TAXI RANK AND RETURN INTO NQUTHU ALONG THE FORWARD ROUTE IN REVERSE.</p>
12.29	<p>ROUTE 2.</p> <p>ALTERNATIVE ROUTE</p> <p>From Nquthu Taxi Rank into R34 to Bloodriver, bypassing Utrecht, right into N11 and Proceed as in Route 1 above</p>
12.30	<p>ROUTE 3</p> <p>FROM NQUTHU TO DURBAN</p> <p>From Nquthu Taxi Rank into and along R68 to Babanango, right into R34, passing through Melmoth, right into R66 passing through Eshowe, proceed along R66, right into R102 to Ngingindlovu and proceed to Stanger along R102, passing through Stanger and to N2, right into R102/N2 and proceed direct to Durban into R102 into Umngeni Road (R102) setting down at Durban Station and proceed along Umngeni Road into Soldiers Way, right into Leopold Street, left into Market Street, right into Smith Street, right into Warwick Avenue, into University Avenue Taxi Rank and return along Warwick Avenue, right into Alice Street, left into Albert Street, right into Umngeni Road and return to Nquthu along the forward route in reverse.</p>
12.31	<p>ROUTE 4</p> <p>FROM NQUTHU TO EMPANGENI</p> <p>From Nquthu Taxi Rank along the same route as in 3 above, up to Nkwalini along R66 at Kwalini turn left into and along R34, which becomes Main Road and proceed direct to Empangeni Taxi Rank and return the forward route in reverse.</p>



transport

Department:
Transport
Province of KwaZulu-Natal

GAZETTE

LGKZNG27-2014-
NOV

REGION: ALL

1) Application Number: APP0026828	2) Gazette Number: LGKZNG27-2014-NOV
3) Applicant: MOLEFE GL ID NO. 5108245507088 Association: IMPENDLE TAXI ASSOCIATION	4) Applicant Address: PO BOX95 IMPENDLE 3227
5) Existing Licence Holder: NOT APPLICABLE ID NO. NOT APPLICABLE	6) Existing Licence Holder Address: NOT APPLICABLE
7) Type of application: NEW OPERATING LICENCE	8) Operating Licence Number: NOT AVAILABLE
9) Vehicle Type: NOT AVAILABLE	10) 1 x 0 (SEATED) + 0 (STANDING)
11) Region: UMGUNGUNDLOVU	
12.1	<p>INGUGA TO DURBAN</p> <p>From Sawongo, Inguga Location operate as per route (1) all the way to Pietermaritzburg, turn right into (M50), Newport Drive from (M70) Edendale Road, the proceed into Ring Road, proceed to Murray Road, turn left into CB Downes Road, turn right into Market Road, proceed into (N3) Freeway (East Bound) and pass the following locations: Ashburton, Umlaas Road, Camperdown, Cato-Ridge, Peace valley, turn left into (M13) Freeway, proceed till pass Polo Pony, Hillcrest turn off, Gillits, Kloof, drop off passengers only, turn left into (M31) Old Main Road in Pinetown, drop off passengers only, turn right into Crompton Street, turn left to rejoin (M13) Freeway towards East then proceed left into (N3) Durban, proceed, pass Westville, Pavillion, Sherwood, turn left into (M13) Berea Road North to off-load only along the route, proceed into (M13), Old Dutch Road, offload passengers at Engen Service Station, turn right into Market Road, turn right into Smith Street, left into Sydney Road, turn left into Moore Road, turn left into Rank (59B), in Durban</p> <p>Return: From Rank (59B) in Durban, turn left into Moore Road, turn right into Williams Road, turn right into Moore Road, turn right and proceed into Warwick Avenue, pass Market and turn left into Cannongate Road, proceed into (N3) Freeway (West Bound), pass Marrianhill Toll Plaza, follow forward route all the way back to Impendle Taxi Rank to Inguga Location</p>
12.2	<p>IMPENDLE AND DISTRICT TO BULWER (via Solokohlo)</p> <p>Forward Route From Impendle Taxi Rank, turn right into Mafahleni Street, turn right into (P130), turn right into (P127), proceed, then operate as per route (29), cross Inzinga Bridge, turn left and proceed along (P127), till pass Umkhomazi Location, cross Umkhomazi Bridge, turn left into (P128), leading to Ingwe Municipality (Bulwer), pick up at Lower Makhuzeni, then return along the same road till turn left into (P127), proceed to pick up at Halfdeal, Upper – Makhuzeni, Brotheni, turn left into (P247) cross Umkhomazane River, pass D1356, then turn right to rejoin (P128), proceed to pick up at Solokohlo Location, along the route, turn left into (R617) Bulwer Road and proceed, turn right into unnamed Road leading to KwaHlanganani Clinic, drop off passengers only, return along the same road, turn left into (R617) Bulwer Road, proceed, turn left into Bulwer Taxi Rank</p> <p>Return Route: From Bulwer Taxi Rank, turn right into (R617) Bulwer Road, operate as per forward back to Impendle District and Impendle Taxi Rank (restricted from picking up between (P128) and (R617) Bulwer Road)</p>



transport

Department:
Transport
Province of KwaZulu-Natal

GAZETTE

LGKZNG27-2014-
NOV

REGION: ALL

12.3	<p>IMPENDLE TO BULWER (via New Four Cent) "Forward Route: From Impendle Taxi Rank, turn right into Mafahleni Street, turn right into (P130), then operate as per route (1), turn right into (R617) Bulwer Road at New Four Cent, pass Ncwadi turn off, Kwa-Mbokodo, Kwa-Hlanganani, turn left into unnamed Road, leading to Kwa-Hlanganani Clinic, drop off only passengers, return along the same route, turn left to rejoin (R617) Bulwer Road, then proceed turn left into Bulwer Taxi Rank Return Route From Bulwer Taxi Rank, turn right into (R617) Bulwer Road and then operate as per forward route, back to Impendle Districts and Impendle Taxi Rank (Restricted from picking up between (R617) Bulwer Road, Ncwadi turn off and Bulwer Taxi Rank, on forward route, but on the return route pick up all commuters intended to be conveyed to Impendle Taxi Rank and Impendle Districts. But passengers to be dropped off along the route, only at the Taxi Stops designated by the Municipality, underberg, 22068T22068T00051029, KZNBRCMB110628,</p> <p>IMPENDLE AND DISTRICTS TO UNDERBERG "Forward Route From Impendle Taxi Rank, turn right into Mafahleni Street, turn right into (R130), turn right into (P127), the operate as per route (29), till cross Inzinga Bridge, turn right and operate as per route (31) till pass (P247), Broteni Store, Bushside, Ngqiya, Mkhomazana, turn right into (P252), turn left into (P27), Then proceed into (P126) Sani Road, pass Himeville, turn left into (R617), turn left into Old Main Road, turn right into Old Main Road, turn right into Old Main Road Taxi Rank in Underberg Alternative Route From P127 at Imbaliyezwe, KwaMgodi, turn left into (D1225), leading to (Imbaliyezwein), turn left into (D1234), leading to Swamp, pick up and then return along the same road till turn left to rejoin (P127), then operate as per route (33) all the way to Underberg Return Route From Underberg Taxi Rank situated in Old Main Road, turn left into Old Main Road, proceed straight into (R617), turn right into P126 Sani Road, proceed as per forward route all the way back to Impendle Districts and Impendle Taxi Rank, Hluhluwe - Durban, 2207TM2206LS10051956, KZNBRCMP00056480,</p> <p>"HLUHLUWE TO DURBAN From Hluhluwe Town, using the same route as above on N2 Road, pass Empangeni Rail, Dlangezwa, on R102 Road pass Mthunzini turn left onto R66 Road, Gingindlovu proceed to Dokodweni, turn right onto N2 Road, turn left to Tugela Plaza and right onto 258 Road Madadeni, proceed to N2 Road, turn right onto R74 Road, t</p>
12.4	<p>IMPENDLE AND DISTRICTS TO UNDERBERG</p> <p>Forward Route</p> <p>From Impendle Taxi Rank, turn right into Mafahleni Street, turn right into (R130), turn right into (P127), the operate as per route (29), till cross Inzinga Bridge, turn right and operate as per route (31) till pass (P247), Broteni Store, Bushside, Ngqiya, Mkhomazana, turn right into (P252), turn left into (P27), Then proceed into (P126) Sani Road, pass Himeville, turn left into (R617), turn left into Old Main Road, turn right into Old Main Road, turn right into Old Main Road Taxi Rank in Underberg</p> <p>Alternative Route</p> <p>From P127 at Imbaliyezwe, KwaMgodi, turn left into (D1225), leading to (Imbaliyezwein), turn left into (D1234), leading to Swamp, pick up and then return along the same road till turn left to rejoin (P127), then operate as per route (33) all the way to Underberg.</p> <p>Return Route</p> <p>From Underberg Taxi Rank situated in Old Main Road, turn left into Old Main Road, proceed straight into (R617), turn right into P126 Sani Road, proceed as per forward route all the way back to Impendle Districts and Impendle Taxi Rank.</p>



transport

Department:
Transport
Province of KwaZulu-Natal

GAZETTE

LGKZNG27-2014-
NOV

REGION: ALL

1) Application Number: APP0026826	2) Gazette Number: LGKZNG27-2014-NOV
3) Applicant: LB MTHEMBU ID NO. 6406105400082 Association: UZIMELENI TAXI ASSOCIATION	4) Applicant Address: PO BOX105 LIDGETTON 3270
5) Existing Licence Holder: NOT APPLICABLE ID NO. NOT APPLICABLE	6) Existing Licence Holder Address: NOT APPLICABLE
7) Type of application: NEW OPERATING LICENCE	8) Operating Licence Number: NOT AVAILABLE
9) Vehicle Type: NOT AVAILABLE	10) 1 x 0 (SEATED) + 0 (STANDING)
11) Region: UMGUNGUNDLOVU	
12.1	<p>4. Howick to Mount West From Bell Street Taxi Rank, turn left into (R103) Main Street and then operate as per forward route back to Mount West Bp Service Station. Return route: From Mount West Bp Service Station proceed along (P165) and then pass the following Locations: Green Farm, Arlington Sawmill, and then proceed into (P165) Curry Post Road pass Balgowan turn off Curry's Post Store, Curry's Post Lodge, Mulberry Hill Guest House, fair Field turn off, Old Halliwell Hotel, Groundcover, D369, D287 and then turn left into (R103) main Street proceed till turn right into Somme Street and turn left into Bell Street leading to Bell Street Taxi Rank opposite Howick Falls Garage. NB: No restriction from picking up and setting down on forward and return journey, but passengers to be picked up dropped off along the route only at Taxi stops designated by the Municipality.</p>
12.2	<p>Howick to Karkloof From Bell Street Taxi Rank turn left into (R103) Main Street turn right into (P141) Karkloof Road and then operate as per forward route back to Karkloof. Return route: From Karkloof Reserve West (Guy Farm) operate along (D185) till turn left into (P145) and turn right into (P141) Karkloof Road proceed till turn left into (R103) Main Street and turn right into Bell Taxi Rank opposite Howick Falls Garage. Alternative Route From Bell Street Taxi Rank turn left into (R103) Main Street and then operate as per forward route back to Karkloof Reserve West (Guy Farm). Return route: From Karkloof Reserve West (Guy Farm) operate along (D815) turn left into (P165) Currys Post Road turn left into (R103) Main Street and then operate as per route (9) to Bell Street Taxi Rank.</p>
12.3	<p>6. HOWICK TO GREYTOWN FORWARD ROUTE: FROM BELL STREET TAXI RANK IN HOWICK OPPOSITE HOWICK FALLS GARAGE TURN LEFT INTO (R103) MAIN STREET TURN RIGHT INTO (P141) KARKLOOF ROAD AND THEN PROCEED ALONG THIS ROAD TILL PASS GARTMORE FARM TURN OFF, THIRSTLEDOWN COUNTRY HOUSE MBONA ESTATE AND THEN TURN RIGHT AT THE INTERSECTION OF (P141) KARKLOOF ROAD AND (R622) THEN PROCEED ALONG (R622) TURN RIGHT INTO (R74) LEADING TO GREYTOWN AND THEN PROCEED INTO DURBAN ROAD AND TURN RIGHT INTO BELL STREET INTO GREYTOWN LEADING TO TAXI RAN IN BELL STREET NEXT TO K.F.C. RETURN ROUTE: FROM BELL STREET TAXI RANK IN GREYTOWN TURN LEFT INTO DURBAN ROAD PROCEED INTO (R74) AND THEN OPERATE AS PER FORWARD ROUTE BACK TO BELL STREET TAXI RANK IN HOWICK. NB: RESTRICTED FROM PICKING UP ON FORWARD ROUTE BETWEEN (R622) AND DURBAN ROAD IN GREYTOWN BUT PASSENGERS TO BE DROPPED OFF ALONG THE ROUTE ONLY TAXI STOPS DESIGNATED BY THE MUNICIPALITY.</p>



transport

Department:
Transport
Province of KwaZulu-Natal

GAZETTE

LGKZNG27-2014-
NOV

REGION: ALL

12.4	<p>Dargle Branch 7. Howick to Dargle Old Police Station:</p> <p>From Somme Street Taxi Rank proceed straight cross Bell Street and turn left into (R103) Main Street and then operate as per forward route back to Dargle Old Police Station (Kamu).</p> <p>Return route: From Dargle Old Police Station operate along (P134) Dargle road and then pass the following locations: Entrance to (D666), Finchly Nursey, Salgades farm, (D17), Dargle Supply Store, Lions River Polo Ground, Hebron Haven turn off and then turn right into (R103) pass Lions River Cattle Sale Yard, Thokans Store, Lions River Cemetery, Mandela Manument and turn left into (R103) Main Street pass Tweedie Store, Pallet Link, Lemac Timbers, Sunfield, Roman Catholic Church, Mini Market, Toyota Halfway and then turn right into Somme Street and proceed to Somme Taxi Rank.</p>
12.5	<p>Howick to Nottingham Road</p> <p>From Somme Street taxi Rank in Howick proceed straight cross Harvard Street, Bell Street and then turn left into (R103) Main Street and operate as per forward route to Nottingham</p> <p>Return route: From Nottingham Road Taxi Rank travel along (R103) pass the following Locations: Rawdowns Hotel, Entrance to Village School, D830, Balgowan Train Station, Swiss and Cheese, D18, Granny Mouse Hotel, Lidgettton Shops, St Ives Stud entrance to Diggy Wiggly Farm Stall, Lions River Sale Cattle Sale Yard, Thokans Store Lions River Cemetery, Mandela Manument and then turn left into (R103) Main Street pass Tweedie Store, Pallet Link, Lemac Timbers, Sunfield, Roman Catholic Church, Mini Market, Halfway Toyota and turn right into Somme Street leading to SommeStreet Taxi Rank in Howick.</p>
12.6	<p>CONDITIONS/RESTRICTIONS</p> <ol style="list-style-type: none"> 1. Passengers may be picked up and/or set down only at designated Taxi Rank or Taxi Stop, which shall exclude Bus Stops. 2. Entry or ranking on private property is not permitted without permission of the Landlord, a copy of which must be supplied to the Board before issue operating licence. 3. without having entered into an agreement with other operators on a common route, as contemplated by section 88 (2) (B) of Act 22 of 2000, the picking up or setting down of passengers on such route is not permitted. A copy of such agreement must be supplied to the Board. 4. At ranks, whether on -street or off-street, only the taxis that can be accommodated in the demarcated area may occupy the rank, excess vehicles must hold elsewhere at designated holding areas. 5. Rank permits or letters of authority must be produced in respect of all ranks in municipal arrears, in particular major towns and cities. 6. The allocation of any route or portion of a route is subject to the condition that it has been approved and allocated in good faith and that such route will be invalid should it transpire that the route or portion thereof will, or has caused conflict due to it having been approved based on incorrect or false information supplied to the Board or as a result of an error. In such instance the operating licence must be returned to the Board for correction. 7. The vehicle must be covered by motor vehicle insurance as well as personal liability insurance.



transport

Department:
Transport
Province of KwaZulu-Natal

GAZETTE

LGKZNG27-2014-
NOV

REGION: ALL

1) Application Number: APP0026717	2) Gazette Number: LGKZNG27-2014-NOV
3) Applicant: BL MAKHATHINI ID NO. 4405245209082 Association: ZWARTKOP TAXI ASSOCIATION	4) Applicant Address: PO BOX 8222 CUMBERWOOD, PMBURG KWA ZULU NATAL 3200
5) Existing Licence Holder: E MBANJWA ID NO. 3909125336080	6) Existing Licence Holder Address: P O BOX 9 MKHONDENI, PMBURG KWA ZULU-NATAL KWA-ZULU NATAL 3212
7) Type of application: NORMAL TRANSFER	8) Operating Licence Number:
9) Vehicle Type: NOT AVAILABLE	10) 1 x 13 (SEATED) + 0 (STANDING)
11) Region: UMGUNGUNDLOVU	
12.1	<p>CONDITIONS / RESTRICTIONS:</p> <ol style="list-style-type: none"> 1. Passengers may be picked up and / or set down only at designated taxi ranks or taxi stops, which shall exclude Bus Stops. 2. On the inbound trip to Pietermaritzburg no passengers may be picked up en route from entering Sweetwaters Road until reaching the Corner of Retief and Berg Street Taxi Rank. 3. On the return trip to Gubeshe, no passengers may be set down until leaving Sweetwaters Road. 4. Entry or ranking on private property is not permitted without the written permission of the landlord. A copy of such agreement must be supplied to the Board. In particular, Hilton College, Quarry Centre and Hilton Hotel. 5. Without having entered into an agreement with other operators on a common route, as contemplated by Section 88 (2) (b) of Act 22 of 2000, the picking up or setting down of passengers on such route is not permitted. 6. At ranks, whether on-street or off-street, only the taxis that can be accommodated in the demarcated area may occupy the rank, excess vehicles must be parked elsewhere at designated holding areas. 7. Rank permits or letters of authority must be produced in respect of all ranks in Municipal areas, in particular major towns and cities. 8. The allocation of any route or portion of a route is subject to the condition that it has been approved and allocated in good faith and that such route will be invalid should it transpire that the route or portion thereof will, or has caused conflict due to it having been approved based on incorrect or false information supplied to the Board, or as a result of an error. In such instance the Operating License must be returned to the Board for correction.
12.2	<p>APPROVED ROUTES ZWARTKOP TAXI ASSOCIATION</p> <p>ROUTE 1</p> <p>1.1 FROM GUBESHE TO RETIEF STREET TERMINAL</p> <p>INBOUND</p> <p>- From Gubeshe Terminus into and along P399 into ZM109, into MR139, into Sweetwaters Road, into Swartkop Road, into Mayors walk (M80), into and along Berg Street to the rank at the corner of Retief and Berg Street.</p> <p>1.2 FROM RETIEF STREET TERMINAL TO GUBESHE</p> <p>OUTBOUND</p> <p>- From Retief Street Terminal into Berg Street, left into East Street, left into Boom Street, right into Retief Street, left into Victoria Road which becomes Winston Road and right into Mayors Walk which becomes Swartkop road and into Sweetwaters road (M80), into M139, into ZM109, into P399 and proceed to Gubeshe Terminus.</p>



transport

Department:
Transport
Province of KwaZulu-Natal

GAZETTE

LGKZNG27-2014-
NOV

REGION: ALL

12.3	<p>ROUTE 2</p> <p>2.1 FROM HILTON COLLEGE, VIA HILTON SHOPPING CENTRE TO PIETERMARITZBURG CITY TERMINAL</p> <p>INBOUND</p> <p>- From Hilton College into MR139, into Hilton (Quarry Shopping Centre), return to N3 intersection and right into N3, into Duncan Mckenzie, and into Hyslop road, into Commercial Road and left into Longmarket Street and left into Freedom Square(New Taxi Rank).</p> <p>2.2 FROM CITY TERMINAL (FREEDOM SQUARE) TO HILTON COLLEGE.</p> <p>OUTBOUND</p> <p>- From city Terminal (Freedom Square), right into Church Street, left into Boshoff Street, into Chatterton Road, into the N3, into Hilton (Quarry Shopping Centre), return to Hilton and proceed to Hilton College; as per the forward route in reverse;</p> <p>- ALTERNATIVELY;</p> <p>- From City Terminal (Freedom Square), right into Church Street, and left into N3, into Hilton (Quarry Shopping Centre), return to Hilton and proceed to Hilton College as per the forward route in reverse.</p>
12.4	<p>ROUTE 3:</p> <p>3.1 FROM ZAYEKA ROAD TO PIETERMARITZBURGH, RETIEF STREET TERMINAL</p> <p>INBOUND</p> <p>FROM ZAYEKA-BHEKIZIZWE SCHOOL (D1132), INTO AND ALONG P399 INTO ZM109, INTO MR139, INTO SWEETWATERS ROAD, INTO SWARTKOP ROAD, INTO MAYORS WALK (M80), INTO AND ALONG BERG STREET TO THE RANK AT THE CORNER OF RETIEF AND BERG STREET.</p> <p>3.2 FROM RETIEF STREET TERMINAL TO ZAYEKA-BHEKIZIZWE SCHOOL</p> <p>OUTBOUND</p> <p>FROM RETIEF STREET TERMINAL INTO BERG STREET, LEFT INTO EAST STREET, LEFT INTO BOOM STREET, RIGHT INTO RETIEF STREET, LEFT INTO VICTORIA ROAD WHICH BECOMES WINSTON ROAD AND RIGHT INTO MAYORS WALK WHICH BECOMES SWARTKOP ROAD AND INTO SWEETWATERS ROAD (M80), INTO M139, INTO ZM109, INTO P399 AND PROCEED TO ZAYEKA- BHEKIZIZWE SCHOOL (D1132).</p>



transport

Department:
Transport
Province of KwaZulu-Natal

GAZETTE

LGKZNG27-2014-
NOV

REGION: ALL

- | | |
|---|--|
| 1) Application Number: APP0025353 | 2) Gazette Number: LGKZNG27-2014-NOV |
| 3) Applicant: LS MADLALA
ID NO. 6307025603088
Association: ZWARTKOP TAXI ASSOCIATION | 4) Applicant Address:
20HOWARD ROAD
MAYORS WALK
PIETERMARITZBURG
3201 |
| 5) Existing Licence Holder: MN MLABA
ID NO. 6308295217088 | 6) Existing Licence Holder Address:
P O BOX 9
MKHONDENI, PMBURG
KWA ZULU-NATAL
KWA-ZULU NATAL
3212 |
| 7) Type of application: NORMAL TRANSFER | 8) Operating Licence Number: LKNKZN019915 |
| 9) Vehicle Type: NOT AVAILABLE | 10) 1 x 15 (SEATED) + 0 (STANDING) |
| 11) Region: UMGUNGUNDLOVU | |

- | | |
|------|---|
| 12.1 | <p>APPROVED ROUTES
ZWARTKOP TAXI ASSOCIATION</p> <p>ROUTE 1</p> <p>1.1 FROM GUBESHE TO RETIEF STREET TERMINAL</p> <p>INBOUND</p> <p>- From Gubeshe Terminus into and along P399 into ZM109, into MR139, into Sweetwaters Road, into Swartkop Road, into Mayors walk (M80), into and along Berg Street to the rank at the corner of Retief and Berg Street.</p> <p>1.2 FROM RETIEF STREET TERMINAL TO GUBESHE</p> <p>OUTBOUND</p> <p>- From Retief Street Terminal into Berg Street, left into East Street, left into Boom Street, right into Retief Street, left into Victoria Road which becomes Winston Road and right into Mayors Walk which becomes Swartkop road and into Sweetwaters road (M80), into M139, into ZM109, into P399 and proceed to Gubeshe Terminus.</p> |
|------|---|



transport

Department:
Transport
Province of KwaZulu-Natal

GAZETTE

LGKZNG27-2014-
NOV

REGION: ALL

12.2	<p>ROUTE 2</p> <p>2.1 FROM HILTON COLLEGE, VIA HILTON SHOPPING CENTRE TO PIETERMARITZBURG CITY TERMINAL</p> <p>INBOUND</p> <p>- From Hilton College into MR139, into Hilton (Quarry Shopping Centre), return to N3 intersection and right into N3, into Duncan Mckenzie, and into Hyslop road, into Commercial Road and left into Longmarket Street and left into Freedom Square(New Taxi Rank).</p> <p>2.2 FROM CITY TERMINAL (FREEDOM SQUARE) TO HILTON COLLEGE.</p> <p>OUTBOUND</p> <p>- From city Terminal (Freedom Square), right into Church Street, left into Boshoff Street, into Chatterton Road, into the N3, into Hilton (Quarry Shopping Centre), return to Hilton and proceed to Hilton College; as per the forward route in reverse;</p> <p>- ALTERNATIVELY;</p> <p>- From City Terminal (Freedom Square), right into Church Street, and left into N3, into Hilton (Quarry Shopping Centre), return to Hilton and proceed to Hilton College as per the forward route in reverse.</p>
12.3	<p>ROUTE 3</p> <p>3.1 FROM ZAYEKA ROAD TO PIETERMARITZBURGH, RETIEF STREET TERMINAL</p> <p>INBOUND</p> <p>- From Zayeka- Bhekizizwe School (D1132), into and along P399 into ZM109, into MR139, into Sweetwaters Road, into Swartkop Road, into Mayors walk (M80), into and along Berg Street to the rank at the corner of Retief and Berg Street.</p> <p>3.2 FROM RETIEF STREET TERMINAL TO ZAYEKA- BHEKIZIZWE SCHOOL</p> <p>OUTBOUND</p> <p>- From Retief Street Terminal into Berg Street, left into East Street, left into Boom Street, right into Retief Street, left into Victoria Road which becomes Winston Road and right into Mayors Walk which becomes Swartkop road and into Sweetwaters road (M80), into M139, into ZM109, into P399 and proceed to Zayeka- Bhekizizwe School (D1132).</p>

**transport**

Department:
Transport
Province of KwaZulu-Natal

GAZETTE

LGKZNG27-2014-
NOV

REGION: ALL

12.4**CONDITIONS / RESTRICTIONS:**

1. Passengers may be picked up and / or set down only at designated taxi ranks or taxi stops, which shall exclude Bus Stops.
2. On the inbound trip to Pietermaritzburg no passengers may be picked up en route from entering Sweetwaters Road until reaching the Corner of Retief and Berg Street Taxi Rank.
3. On the return trip to Gubeshe, no passengers may be set down until leaving Sweetwaters Road.
4. Entry or ranking on private property is not permitted without the written permission of the landlord, a copy of which must be supplied to the Board.
A copy of such agreement must be supplied to the Board. In particular, Hilton College, Quarry Centre and Hilton Hotel.
5. Without having entered into an agreement with other operators on a common route, as contemplated by Section 88 (2) (b) of Act 22 of 2000, the picking up or setting down of passengers on such route is not permitted.
6. At ranks, whether on-street or off-street, only the taxis that can be accommodated in the demarcated area may occupy the rank, excess vehicles must be parked elsewhere at designated holding areas.
7. Rank permits or letters of authority must be produced in respect of all ranks in Municipal areas, in particular major towns and cities.
8. The allocation of any route or portion of a route is subject to the condition that it has been approved and allocated in good faith and that such route will be invalid should it transpire that the route or portion thereof will, or has caused conflict due to it having been approved based on incorrect or false information supplied to the Board, or as a result of an error. In such instance the Operating License must be returned to the Board for correction.



transport

Department:
Transport
Province of KwaZulu-Natal

GAZETTE

LGKZNG27-2014-
NOV

REGION: ALL

1) Application Number: APP0025557	2) Gazette Number: LGKZNG27-2014-NOV
3) Applicant: NP MTHETHWA ID NO. 6411300618082 Association: MTUBATUBA TAXI OWNERS L&L DISTANCE ASS.	4) Applicant Address: P O BOX 419 MTUBATUBA 3935
5) Existing Licence Holder: VTS SHONGWE ID NO. 7012175393089	6) Existing Licence Holder Address: P O BOX 94 MTUBATUBA MTUBATUBA KWA-ZULU NATAL 3935
7) Type of application: NORMAL TRANSFER	8) Operating Licence Number: LKNKZN0145691
9) Vehicle Type: NOT AVAILABLE	10) 1 x 15 (SEATED) + 0 (STANDING)
11) Region: UMKHANYAKUDE	
12.1	2. TO MANDENI From Approved Taxi Rank in Mtubatuba, turn left on iNyathi Road, turn left on Riverview Road, turn right on P237 Road, join N2, before Empangeni, turn right, join Road R102, pass Empangeni, pass Gingindlovu, turn right on Road P459, straight to Mandeni Taxi Rank and return Restriction: Only dropping of passengers is allowed
12.2	3. TO EMPANGENI From Approved Taxi Rank in Mtubatuba, turn left on Inyathi Road, turn left on Riverview Road, turn right on P237 Road, join N2, turn left and proceed straight, turn right to join Road R102, proceed straight to Empangeni, take Turner Road, straight to B-Rank return back on Turner Road, turn left on R34, turn right to A-Rank and return
12.3	4. TO RICHARDSBAY From Approved Taxi Rank in Mtubatuba, turn left Inyathi Road, left on Riverview Road, turn right on P237 Road, join N2, turn left, proceed straight, turn right on D249, straight to Enseleni, drop and proceed on Road P517, cross N2, join P231, straight to Richardsbay and return
12.4	5. TO HLABISA From Approved Taxi Rank in Mtubatuba to Approved Taxi Rank in Hlabisa, from Mtuba join Taxi Rank, go straight, join JohnRoss Highway, turn left join Road P237, turn right, join Road P235-1, proceed straight to Hlabisa and return
12.5	9. FROM SOMKHELE TAXI RANK TO MTUBATUBA TAXI RANK From Approved Taxi Rank in Somkhele to Approved Taxi Rank in Mtubatuba, proceed straight to Road P235/1, pass Mgwazeni School, Mgeza, Nkwadini, Mdolomba, Ninela Manyamfo, Thandanani Store, Zakhe Bottle Store, Masuku direct to Mtubatuba Taxi Rank and return
12.6	10. FROM PHAPHASI TAXI RANK TO MTUBATUBA TAXI RANK From Approved Taxi Rank in Phaphasi to Approved Taxi Rank in Mtubatuba, pass Bongani Store, Dutch Reform Church, kwaShandu Store, join Road P484, via Swelihle Store, Esigqokweni, Nkombose, Mnyakazi, Mdunge Butchery, Emngamazini, Four of Us Service Station, cross N2 Road, join P237, turn left on Riverview Road, turn right on Inyathi Road, straight to Mtubatuba Taxi Rank and return 10.1. ALTERNATIVE ROUTE: From Approved taxi rank in Phaphasi to approved taxi rank in Mtubatuba. From P484 Road via Myakaza, Nkpmbose, Bhoboza, cross N2 and join road P237 turn left on Riverview Road and turn right to join Inyathi Road, and turn right again to join Johnross Highway and go straight to mtubatuba taxi rank and return.



transport

Department:
Transport
Province of KwaZulu-Natal

GAZETTE

LGKZNG27-2014-
NOV

REGION: ALL

12.7	<p>11. FROM TAXI RANK IN RIVERVIEW TO MTUBATUBA TAXI RANK From Approved Taxi Rank in Riverview to Approved Taxi Rank in Mtubatuba, proceed on Riverview Road, pass Mtubatuba Primary School, direct to Mtubatuba Taxi Rank and return</p>
12.8	<p>7. TO HLUHLUWE From Approved Taxi Rank in Mtubatuba to Approved Taxi Rank in Hluhluwe, from Mtubatuba Taxi Rank, straight to John Ross Highway, join Road P327, turn left joining Riverview Road, turn right and proceed straight joining N2 Road, proceed straight joining P453, straight to Hluhluwe Taxi Rank and return</p>
12.9	<p>12. FROM TAXI RANK IN VULAMEHLO TO MTUBATUBA TAXI RANK From Approved Taxi Rank in Vulamehlo, pass Emalanda H.P. School, Emajubeni, Bhékani Ezingqaweni, Kwansisande join Road P235, straight to Mtubatuba Taxi Rank and return.</p> <p>12.1. ALTERNATIVE ROUTE: From Approved taxi rank in Vulamehlo to approved taxi rank in Mtubatuba via Kwanala Ogagweni, Entweni on road P484 via Siyaqala, Vezindaba, Emoyeni, Enkatha, Eqtshini Kwadube direct and return to Mtubatuba taxi and return.</p>
12.10	<p>13. FROM TAXI RANK IN KWAMSANE TOWNSHIP TO MTUBATUBA TAXI RANK From Approved Taxi Rank in Mtubatuba to Approved Taxi Rank in KwaMsane Township from Mtubatuba Taxi Rank, turn left on Inyathi Road, turn left on Riverview Road, then turn right on road P237, turn left on N2 Road pass Four of Us, Mkhonza, eGugulethu Supermarket KwaMkhonza, turn to the Taxi Rank and return no restriction on pick up and drop passengers</p>
12.11	<p>1. TO DURBAN From Approved Taxi Rank in Mtubatuba, turn left on Inyathi Road, left on Riverview Road, turn right on P237 Road, join N2 Road, turn left, straight Empangeni, turn right to Road R102, pass Empangeni, Stanger, Tongaat, Verulam (dropping off passengers can only be done) than join M41 Road, pass Gateway and join M4, proceed straight to Durban, turn right on Argyle Street, turn left on Umngeni Road, proceed to Leopard Road, turn right to Alice Street straight to Umngeni, turn left, proceed to Umngeni Road, straight to Durban Station and return no immediate passengers between the two points Restriction – no picking up along the Route ALTERNATIVE ROUTE From Approved Taxi Rank in Mtubatuba, turn left in Inyathi Road, turn left on Riverview Road, turn right on P237 Road, join N2, proceed straight on Freeway, pass Mthunzini Tollgate, Mvoti Plaza, turn left on M4 Road, pass Ballito, Mhlanga, Lalucia, straight to Durban, join Argyle Street, turn left Umngeni Road, proceed Leopard Road, turn right proceed to Warwick Avenue, turn right Alice Street, straight to uMngeni Road, turn left, proceed on uMngeni Road, straight to Durban Station and return ALTERNATIVE ROUTE From Approved Taxi Rank in Mtubatuba, turn left on Inyathi Road, turn left on Riverview, turn right on P237 Road, join N2, turn left, proceed straight pass Mthunzini tollgate, uMvoti Plaza, Tongathi Tollgate proceed straight, turn left on Road R102, proceed straight and join uMngeni Road, turn left proceed and uMngeni Road, straight to Durban Station and return</p>
12.12	<p>23. FROM TAXI RANK IN BHEKUZULU TO MTUBATUBA TAXI RANK From approved taxi Rank in Bhékuzulu to approved Taxi Rank in Mtubatuba, pass Enkosi Thabethe Store, Esibhayi, turn left on road P235 - via Kwaninela Manyamfu, Thandanani store straight to Mtubatuba</p>
12.13	<p>26. KWANGWANASE FROM APPROVED TAXI RANK IN MTUBATUBA TO APPROVED TAXI RANK IN KWA-NGWANASE FROM MTUBATUBA TAXI RANK STRAIGHT TO JOHN ROSS HIGHWAY JOIN P237 ROAD AND JOIN P235 – 1 STRAIGHT TO N2 ROAD PROCEED STRAIGHT IN N2 ROAD THEN TURN RIGHT ON ROAD P522-1 VIA JOZINI PROCEED STRAIGHT ON N2 ROAD THEN TURN RIGHT ON ROAD P522-1 VIA BHAMBANANA, SIKHEMELELE, PHELANDABA DIRECT TO MANGUZI TAXI RANK AND RETURN.</p>

**transport**

Department:
Transport
Province of KwaZulu-Natal

GAZETTE

LGKZNG27-2014-
NOV

REGION: ALL

12.14	27. MBAZWANA FROM APPROVED TAXI RANK IN MTUBATUBA TO APPROVED TAXI RANK IN MBAZWANA FROM MTUBATUBA TAXI RANK STRAIGHT TO JOHN ROSS HIGHWAY JOIN P237 ROAD AND JOIN P 235-1 STRAIGHT TO N2 ROAD AND TURN RIGHT PROCEED STRAIGHT AND JOIN P453 VIA HLUHLUWE PROCEED TO JOIN ROAD P2-8 AND TURN LEFT THEN TURN RIGHT TO JOIN ROAD P466-1 PROCEED STRAIGHT VIA LOWER MKHUZE AND PROCEED STRAIGHT TO P466-2 ROAD PROCEED STRAIGHT TO MBAZWANE TAXI RANK AND RETURN.
12.15	29. FROM MTUBATUBA TAXI RANK TO MKHUZE TAXI RANK FROM APPROVED TAXI RANK IN MTUBATUBA TO APPROVED TAXI RANK IN MKHUZE TURN INTO JOHN ROSS HIGHWAY JOIN P237 ROAD AND JOIN P235-1 STRAIGHT TO N2 ROAD THEN TURN RIGHT ON THE ROAD P234. PROCEED STRAIGHT TO MKHUZE TAXI RANK AND RETURN.



transport

Department:
Transport
Province of KwaZulu-Natal

GAZETTE

LGKZNG27-2014-
NOV

REGION: ALL

- | | |
|---|---|
| <p>1) Application Number: APP0026498</p> <p>3) Applicant: G NXUMALO
ID NO. 5212300255086
Association: INSELENI TAXI ASSOCIATION</p> <p>5) Existing Licence Holder: MC NXUMALO
ID NO. 4905175321088</p> <p>7) Type of application: DECEASED TRANSFER</p> <p>9) Vehicle Type: NOT AVAILABLE</p> <p>11) Region: UTHUNGULU</p> | <p>2) Gazette Number: LGKZNG27-2014-NOV</p> <p>4) Applicant Address:
PO. BOX 2244
RICHARDS BAY
3910</p> <p>6) Existing Licence Holder Address:
PO BOX 995
ESIKHAWINI, EMPANGENI
EMPANGENI
KWA-ZULU NATAL
3900</p> <p>8) Operating Licence Number: LKNKZN0113122</p> <p>10) 1 x 12 (SEATED) + 0 (STANDING)</p> |
|---|---|

12.1	<p>APPROVED ROUTES NSELENI TAXI ASSOCIATION</p> <p>NSELENI TO RICHARDS BAY:</p> <p>ROUTE 1:</p> <p>FROM NSELENI TAXI RANK INTO N2, INTO R34 AND PROCEED INTO RICHARDS BAY AND INTO BRACKEHAM ROAD, INTO ALTON ROAD, INTO BUSINESS INDUSTRIES, INTO HABOUR, AND INTO RICHARDS BAY TAXI RANK AND RETURN.</p>
12.2	<p>ROUTE 2:</p> <p>NSELENI TO MTUBATUBA:</p> <p>NSELENI TAXI RANK TURN LEFT INTO N2, PROCEED ALONG N2 AND TURN RIGHT INTO R102 & PROCEED TO MTUBATUBA TAXI RANK AND RETURN.</p>
12.3	<p>ROUTE 3:</p> <p>NSELENI TO MKHUZE:</p> <p>NSELENI INTO N2, PROCEED ALONG N2, TURN LEFT INTO MKHUZE TAXI RANK AND RETURN.</p>
12.4	<p>ROUTE 4:</p> <p>NSELENI TO EMPANGENI:</p> <p>NSELENI TAXI RANK TO EMPANGENI TURN RIGHT JOINING N2 SOUTH DRIVING TO EMPANGENI RAIL, TURN RIGHT LEAVING N2 TO R34 ROAD TO EMPANGENI RAIL, TURN LEFT TO MAIN ROAD THEN TURN RIGHT BY USING TANNER ROAD, LEAVE TANNER ROAD STRAIGHT TO THE TAXI RANK AT EMPANGENI RAIL, THEN DRIVE TO EMPANGENI UP TOWN BY USING TANNER ROAD, TURN LEFT JOINING MAXWELL STREET, TURN LEFT TO EMPANGENI TAXI RANK AND RETURN.</p>
12.5	<p>ROUTE 5:</p> <p>NSELENI TO MKHOMA:</p> <p>FROM NSELENI TAXI RANK INTO BHEJANE ROAD, PROCEED ALONG BHEJANE, PASS MKHOMA (PICK UP PASSENGERS), MKHOMA TAXI RANK AND RETURN.</p>
12.6	<p>ROUTE 6:</p> <p>NSELENI TO MABHUYENI</p> <p>FROM NSELENI TAXI RANK USING BHEJANE ROAD TO MABHUYENI (PICK UP PASSENGER), RETURN OR PROCEED TO EMPANGENI AS PER ROUTE 4 ABOVE.</p>
12.7	<p>ROUTE 7:</p> <p>NSELENI TO KWANGWANASE:</p> <p>FROM NESLENI INTO N2, PROCEED ALONGN2 PASS MKHUZE & TURN LEFT INTO PS22/1 AND PROCEED INTO KWANGWANASE TAXI RANK AND RETURN.</p>



transport

Department:
Transport
Province of KwaZulu-Natal

GAZETTE

LGKZNG27-2014-
NOV

REGION: ALL

1) Application Number: APP0026718	2) Gazette Number: LGKZNG27-2014-NOV
3) Applicant: BD DLADLA ID NO. 5805245792087 Association: BAMBANANI TAXI ASSOCIATION(KZN)	4) Applicant Address: PO BOX 2068 PORT SHEPSTONE KWA ZULU NATAL 4240
5) Existing Licence Holder: NOT APPLICABLE ID NO. NOT APPLICABLE	6) Existing Licence Holder Address: NOT APPLICABLE
7) Type of application: NEW OPERATING LICENCE	8) Operating Licence Number: LKNKZN0123688
9) Vehicle Type: NOT AVAILABLE	10) 1 x 0 (SEATED) + 0 (STANDING)
11) Region: UGU-OGWINI	
12.1	<p>CONDITIONS/RESTRICTIONS</p> <p>1. Passengers may be picked up and/or set down only at designated Taxi Rank or Taxi Stop, which shall exclude Bus Stops.</p> <p>2. Entry or ranking on private property is not permitted without permission of the Landlord, a copy of which must be supplied to the Board before issue operating license.</p> <p>3. Without having entered into an agreement with other operators on a common route, as contemplated by section 88 (2) (B) of Act 22 of 2000, the picking up or setting down of passengers on such route is not permitted. A copy of such agreement must be supplied to the Board.</p> <p>4. At ranks, whether on -street or off-street, only the taxis that can be accommodated in the demarcated area may occupy the rank, excess vehicles must hold elsewhere at designated holding areas.</p> <p>5. Rank permits or letters of authority must be produced in respect of all ranks in municipal arrears, in particular major towns and cities.</p> <p>6. The allocation of any route or portion of a route is subject to the condition that it has been approved and allocated in good faith and that such route will be invalid should it transpire that the route or portion thereof will, or has caused conflict due to it having been approved based on incorrect or false information supplied to the Board or as a result of an error. In such instance the operating license must be returned to the Board for correction.</p> <p>7. The vehicle must be covered by motor vehicle insurance as well as personal liability insurance.</p>
12.2	<p>1.PORT EDWARD /IZINGOLWENI /BREAMER/MARGATE ROUTE</p> <p>Starting point – Breamer Road, Izingolweni, Port Edward turn left into Breamer Road. Proceed along Breamer Road Towards Izingolweni, turn right- gravel road Breamer /Nzimakwe Road, Enkoneni Store- drop off and pick up, proceed along gravel Road – Enkoneni towards Nzimakwe, proceed along, pass Entabeni School, proceed Sompisi Store, turn left D861 to Woza, proceed to Bhambula Taxi Rank, Thongasi Road towards Port Edward, proceed pass Thongasi School, Thongasi Taxi Rank, Balula Road, turn right towards Port Edward Taxi Rank, same routine back.</p>
12.3	<p>2.PORT EDWARD TO WOZA / NZIMAKWE ROUTE</p> <p>Port Edward Taxi Rank turn right into main Road robot, proceed R61 toll towards Margate , proceed R61 Palm Beach, turn left towards Izingolweni. Nzimakwe Road --- tarr road, proceed to Munster Road ?Munster Shopping Centre, turn right into Izingolweni gravel Road pass Jericho Store pick up and drop off at Gate store, Thongasi Road D1097, turn right D0861- Woza Road, proceed straight along Woza Road, turn left to Port Edward Taxi Rank.</p>
12.4	<p>3.PORT EDWARD / XOLO/ GCILIMA ROUTE</p> <p>Port Edward Taxi Rank towards Xolo route tribal area, Port Edward/ Izingolweni Tarr Road, turn right Penduka towards Gcilima and Margate Taxi Rank, proceed with gravel Road --- Penduka Manzamhlophe gravel Road, proceed pass Jabulani store D1095 gravel Xolo service gravel road, proceed along towards Gcilima, Kwa Mkhize store ? drop off and pick up, turn left to D1092 Nkothaneni, turn around at Nkothaneni/Thuthuka Taxi Rank, turn right ? Okhushwini gravel road, Thokothe Road service Delihlazo Taxi Rank, turn around same back.</p>



transport

Department:
Transport
Province of KwaZulu-Natal

GAZETTE

LGKZNG27-2014-
NOV

REGION: ALL

12.5	4.PORT EDWARD TO PORT SHEPSTONEFrom Port Edward Taxi Rank turn right to the robot, at the robot turn left to R61 and proceed with R61 towards Munster pick up and drop off at munster, proceed to Trafalgar pick up and drop off and proceed towards San Lameer pick up and drop off Marina Beach proceed towards Southbroom Bus stop pick up and drop. Proceed straight with R61, turn left to Alford Road and turn right with Alford to R620, proceed with R620 Marine Drive to Manaba pick up and drop off at Manaba bus stop, proceed with Marine Drive Uvongo pick up and drop off Uvongo bus stop, proceed to St Michaels pick up and drop off at St Michaels, proceed to Shelly Beach stop at Abri Spies pick up and drop off, proceed with Marine Drive towards Mc Donalds Farm stop and drop off Port Shepstone Technikon proceed with R61turn right at Quarry Road intersection turn left in Bazley Road turn left into Cornner Road turn right in Mc Arthur street turn right in Dennis Shepstone turn left in Ryder street across Nelson Mandela into Port Shepstone Taxi Rank same route back to Port Edward.(Change of starting point) as per the decision of the Board
12.6	5.PORT EDWARD TO MARGATEFrom Port Edward Taxi Rank turn right to the robot, at the robot turn left to R61 and proceed with R61 towards Munster pick up and drop off at Munster, proceed to Trafalgar pick up and drop off and proceed towards San Lameer pick up and drop off Marina Beach proceed towards Southbroom bus stop pick up and drop off, proceed straight with R61, turn left to Alford Road and turn right with Alford to R620, proceed with R620 to Emoyeni Taxi Rank, same route back to the rank.
12.7	6.GCILIMA TO MARGATEGcilima Taxi Rank, Gcilima R-d Margate, service turn left Nkampini-Mbambi High School pick up drop off Mqadi stopping zone, turn right D203- Bhokodisa, stop at Mhlambulungile School, Thandokuhle Store/Shaka Store drop off and pick up, proceed along D203, turn left R61 towards Margate, turn left at Ramsgate turn off, turn right at Alford Avenue, turn left in Marine drive, turn into Emoyeni Taxi Rank, return same back to Gcilima.
12.8	7.MVUTSHINI TO MARGATEFrom Mvutshini Star points Taxi Rank, proceed with gravel road to Mankuntshane pick up at Mbhele bus stop, turn right to D1091 at Banguni store pick up Banguni store, proceed then turn left into gravel road Oatlands towards Gamalakhe, turn right into Fascadeale Road to Ramsgate pick up and drop off Ramsgate turn left with R620 to Margate-proceed with Marine Drive turn right to Margate Taxi Rank, same route back to Mvutshini.
12.9	8.GCILIMA ROUTE TO MARGATEGcilima Taxi Rank, Gcilima road,Margate service ? turn left Nkampini ? Mbambi High School pick up and drop off, Mqadi stopping zone turn right D203 ? Bhokodisa, stop at Mhlambulungile School, Thandokuhle / Shaka store drop off and pick up, proceed along D203, turn left at R61 towards Margate, turn left at Ramsgate turn off, turn left in Marine Drive, turn right into Emoyeni Taxi Rank, and return opposite route back.
12.10	9.LAMONT ROUTE ? MARGATEFrom Mankuntshane Rank, turn right gravel road D1091, stop Mlonde High School, proceed along D1091 gravel road, Dlamini stop pick up and drop off, Mthombothi School stopping zone, proceed along to Ludimala Clinic --- pick up and drop off zone, Lamont big stop ? drop off and pick up ? Dip Tank, turn off to service road Ngwemabala, turn towards Sunduza Taxi Rank. Use the same route back to Margate Taxi Rank and return.



transport

Department:
Transport
Province of KwaZulu-Natal

GAZETTE

LGKZNG27-2014-
NOV

REGION: ALL

- | | |
|---|--|
| 1) Application Number: APP0026792 | 2) Gazette Number: LGKZNG27-2014-NOV |
| 3) Applicant: MS MAKHANYA
ID NO. 7510095637089
Association: FOLWENI TAXI ASSOCIATION | 4) Applicant Address:
P O BOX 1021
UMBUMBULU
KWAZULU NATAL
4105 |
| 5) Existing Licence Holder: ES SIBISI
ID NO. 5904265450088 | 6) Existing Licence Holder Address:
260 KWA MAKHUTHA
AMANZIMTOTI
KWAZULU-NATAL
KWA-ZULU NATAL
4126 |
| 7) Type of application: NORMAL TRANSFER | 8) Operating Licence Number: LKNKZN019293 |
| 9) Vehicle Type: NOT AVAILABLE | 10) 1 x 14 (SEATED) + 0 (STANDING) |
| 11) Region: NINGIZMU 1 | |

12.1	<p>DETAILED ROUTE DESCRIPTION FOLWENI TAXI ASSOCIATION</p> <p>1. FOLWENI TO ISIPINGO</p> <p>From Isipingo Rank on Jadwat Street, right Old Main Road, turn right to M35, proceed towards Malukazi Township, after passing Mbhokodweni Bridge, dropping and picking of passengers going to Folweni, passing Ematsheni Amhlophe, Nsimbini, Police Station, Nkonka Reserve, Dodoza Reserve, Folweni Garage, Folweni Police Station, turn left Ndabezitha Road, into Folweni Taxi Rank and return back on the same route</p>
12.2	<p>2. FOLWENI TO JACOBS</p> <p>From Folweni Taxi Rank on Ndabezitha Road, proceed along Ndabezitha Road, turn right M35, turn left to Old Main Road, into Jeffels Road, into Wilcox Road, pass Trade Centre, turn right to Prospecton Road, turn left into N2, pass Durban International Airport, left into Inkosi Albert Luthuli Highway, turn off Merewent, right Duranta Road, turn left Lansdowne Road, right Lerwick Road, left Chamberlain Road, left Bluff Road, turn right Blafour Road, proceed straight then turn left into Teakwood Road, into Jacobs Road, turn around at the M4 Interchange, back along Balfour Road, right into Quality Street, left M4 / Inkosi Albert Luthuli Highway, left N2, right Prospecton Road, left Old Main Road, right to Jadwat Street, into Isipingo Taxi Rank</p>
12.3	<p>3. FOLWENI TO PROSPECTON</p> <p>From an approved Taxi Rank in Folweni, proceed along Ndabezitha Road, turn right M35, proceed along M35, left into Old Main Road, turn right Jeffels Road, into Joyner Road, pass Toyota Company, turn left to The Avenue East, turn right Prospecton Road, left Old Main Road, right Jadwat Street, to an approved Rank at Isipingo</p>



transport

Department:
Transport
Province of KwaZulu-Natal

GAZETTE

LGKZNG27-2014-
NOV

REGION: ALL

1) Application Number: APP0026509	2) Gazette Number: LGKZNG27-2014-NOV
3) Applicant: D PATHER ID NO. 6107295191081 Association: SOUTH & NORTH BEACH ADDINGTON TAXI ASSOCIATION	4) Applicant Address: 24 GLENEARGLES DRIVE DURBAN 4051
5) Existing Licence Holder: A HADDEN ID NO. 5409105141087	6) Existing Licence Holder Address: FLAT 10655 RIDGE ROAD HIGHTOYCOMBE DURBAN KWA-ZULU NATAL 4001
7) Type of application: NORMAL TRANSFER	8) Operating Licence Number:
9) Vehicle Type: NOT AVAILABLE	10) 1 x 15 (SEATED) + 0 (STANDING)
11) Region: DURBAN CENTRAL	
12.1	Route 1 Addington Hospital (Rank 112) to Berea Road From Rank (112A) on Erskine Terrace Addington Hospital, left into Rutherford Street pick and drop, right into Gillespie Street pick up drop, left into Boscombe place and onto Monty Naicker, pick up and drop along the way. Right into Stalwart Simelane pick up and drop off, onto David Webster, into Steve Biko Road, pick up and drop off. Left into Botanic Gardens Road pick up and drop off, left into King Dinizulu Road pick up and drop off opposite Berea Centre on King Dinizulu Road. Return Trip From Berea Road to Rank 112 A Addington Hospital From Berea Road (King Dinizulu Road) opposite Berea Centre, onto Pixley KaSeme Street, right into Mahatma Ghandi Road, left into Bell Street, left into Prince Street right into South Beach Avenue, left into Erskine Terrace into rank 112A at Addington Hospital. Picking up and dropping off along the way.
12.2	Route 2 From Blue Lagoon 112C to Berea Road through St Andrews From Rank 112C on Snell Parade, into Suncoast Casino the designated stop, pick up and drop off, left into Snell Parade, right into Argyle, left into Playfair Road, right into Sandown Road, pick up and drop off, left into Sol Harris Crescent, left into Somtseu Road, right into Playfair left into K E Masinga Road, right into Boscombe, left into Gillespie Street, right into Playfair, right into Dr. Pixley KaSeme Road, left into Mahatma Ghandi, right into Anton Lembede, left into Broad Street, right into St Andrew's Street, stop at the designated stop area, then left into Joseph Nduli, left into Anto Lembede Street, onto Rank 112B. Picking up and dropping off along the way on designated areas. Return From Rank 112B in Berea Road (King Dinizulu Road), pick up and drop off, right into Park street pick up and drop off, right into Park Street pick up and drop off, right into Alexander Street, left into St Andrews Street, stop at the designated stop for pick up's and drop off's, left into Joseph Nduli Street, right into Dr Pixley KaSeme drop off and pick up along the way, left into Gillespie Street, right into Boscombe Place, left into K.E Masinga Road, right into Playfair Road, left into Somtseu Road, right into Sol Harris Crescent, right into sandown road, left into Playfair Road, right into Argyle Road, left into Snell Parade, right into designated stop at Suncoast Casino, then right into Snell Parade, left into Rank 112C. Picking up and dropping off along the way. Alternative route From 112C Blue Lagoon through Pine Street to Berea Road (King Dinizulu) From rank 112C on Snell Parade, into Sun Coast Casino the designated stop, pick up and drop off, left into Snell Parade, right into Argyle, left into Playfair Road, right into Sandown Road, pick up and drop off, left into Sol Harris Crescent, left into Somtseu Road, right into Playfair, left into K.E Masinga Road, right into Boscombe, onto Monty Naicker Street, right into Joseph Nduli Street, left into David Webster Street, right into Julius Nyerere Avenue, onto Centenary Road, left into Steve Biko Road, left into Botanic Gardens Road, left into King Dinizulu, Dropping off along the way. Return From King Dinizulu Road, opposite Berea Centre onto Dr. Pixley KaSeme, left into Gillespie Street, right into Boscombe Place, picking up and dropping off along the way. Left into K.E Masinga Road, right into Playfair Road, left into Somtseu, right road
12.3	Route 3 Rank 112B Berea Road to 112A Addington Hospital From Rank 112B in Berea Road (King Dinizulu), pick up and drop off, right into Park Street pick up and drop off, right into Alexander Street, left into St Andrews Street, stop at the designated stop for pick ups and drop offs, left into Joseph Nduli Street, right into Dr. Pixley KaSeme drop off and pick up along the way, right into Mahatma Ghandi Road, then left Bell Street left into Prince Street, right into South Beach Avenue, left into Erskine Terrace, onto Rank 112A Addington Hospital. Pick up and drop off along the way. Return From Rank 112A on Erskine Terrace Addington Hospital, left into Rutherford Street pick and drop, right into Gillespie Street pick and drop, left into Dr. Pixley KaSeme, left into Mahatma Ghandi, right into Anton Lembede, right into Julius Nyerere Avenue, pick up and drop off, left into M.L Sultan, left into Steve Biko, left into Botanic Gardens Road pick up and drop off, left into King Dinizulu Road pick up and drop off opposite Berea Centre on Berea Road (King Dinizulu Road)



transport

Department:
Transport
Province of KwaZulu-Natal

GAZETTE

LGKZNG27-2014-
NOV

REGION: ALL

12.4	<p>Route 4 From Rank 112B Berea Road to Rank 112C Blue Lagoon From Rank 112B in Berea Road (King Dinizulu Road), pick up and drop off, right into Park Street pick up and drop off, right into Alexander Street, left into St Andrews stop at the designated stop for pick ups and drop offs, left into Joseph Nduli Street, right into Dr Pixley KaSeme drop off and pick up along the way, left into Gillespie Street, right into Boscombe Place, left into K.E Masinga Road, right into Playfair Road, left into Somtseu Road, right into Sol Harris Crescent, right into Sandown Road, left into Playfair Road, right into Argyle Road, left into Snell Parade, right into designated stop at Suncoast Casino, then right into Snell Parade, left into Rank 112C. picking up and dropping off along the way.</p> <p>Return From Rank 112C on Snell Parade, into Suncoast Casino the designated stop, pick up and drop off, left into Snell parade, right into Argyle, left into Playfair Road, right into Sandown Road, pick up and drop off, left into Sol Harris Crescent left into Somtseu Road, right into Playfair, left into K.E Masinga Road, right into Boscombe, left into Gillespie Street, right into Playfair right into Dr. Pixley KaSeme Road, left into Mahatma Ghandi, right into Anton Lembede, left into Broad Street, right into St Andrews Street, stop at designated stop area, then left into Joseph Nduli, left into Anton Lembede Street, right into Julius Nyerere Avenue, right into Dr. Pixley KaSeme Street, onto Rank 112B.</p>
12.5	<p>CONDITIONS/ RESTRICTIONS:</p> <ol style="list-style-type: none"> 1.PASSENGERS MAY BE PICKED UP AND/OR SET DOWN ONLY AT DESIGNATED TAXI RANK OR TAXI STOP, WHICH SHALL EXCLUDE BUS STOPS. 2.ENTRY OR RANKING ON PRIVATE PROPERTY IS NOT PERMITTED WITHOUT WRITTEN PERMISSION OF THE LANDLORD, A COPY OF WHICH MUST BE SUPPLIED TO THE BOARD. 3.WITHOUT HAVING ENTERED INTO AN AGREEMENT WITH OTHER OPERATORS ON A COMMON ROUTE, AS CONTEMPLATED BY SECTION 88(2)(B) OF ACT 22 OF 2000, THE PICKING UP OR SETTING DOWN OF PASSENGERS ON SUCH ROUTE IS NOT PERMITTED. A COPY OF SUCH AGREEMENT MUST BE SUPPLIED TO THE BOARD. 4.AT RANKS, WHETHER ON STREET OR OFF STREET, ONLY THE TAXIS THAT CAN BE ACCOMODATED IN THE DEMARCATED AREA MAY OCCUPY THE RANK, EXCESS VEHICLES MUST HOLD ELSEWHERE AT DESIGNATED HOLDING AREAS. 5.RANK PERMITS OR LETTERS OF AUTHORITY MUST BE PRODUCED IN RESPECT OF ALL RANKS IN MUNICIPAL AREAS, IN PARTICULAR MAJOR TOWNS AND CITIES AND IN PARTICULAR INTER-PROVINCIAL DESTINATIONS. 6.THE ALLOCATION OF ANY ROUTE OR PORTION OF A ROUTE IS SUBJECT TO THE CONDITION THAT IT HAS BEEN APPROVED AND ALLOCATED IN GOOD FAITH AND THAT SUCH ROUTE WILL BE INVALID SHOULD IT TRANSPIRE THAT THE ROUTE OR PORTION THERE OF WILL, OR HAS CAUSED CONFLICT DUE TO IT HAVING BEEN APPROVED BASED ON INCORRECT OR FALSE INFORMATION SUPPLIED TO THE BOARD OR AS A RESULT OF AN ERROR. IN SUCH INSTANCE THE OPERATING LICENCE MUST BE RETURNED TO THE BOARD FOR CORRECTION. 7.THE VEHICLE MUST BE COVERED BY MOTOR VEHICLE INSURANCE AS WELL AS PERSONAL LIABILITY INSURANCE.



transport

Department:
Transport
Province of KwaZulu-Natal

GAZETTE

LGKZNG27-2014-
NOV

REGION: ALL

1) Application Number: APP0025427	2) Gazette Number: LGKZNG27-2014-NOV
3) Applicant: VM MHLONGO ID NO. 6701085290085 Association: KWA-MASHU TAXI OWNERS ASSOCIATION	4) Applicant Address: J1129 NQAYI ROAD KWAMASHU 4360
5) Existing Licence Holder: NOT APPLICABLE ID NO. NOT APPLICABLE	6) Existing Licence Holder Address: NOT APPLICABLE
7) Type of application: NEW OPERATING LICENCE	8) Operating Licence Number: LKNKZN0123845
9) Vehicle Type: MINIBUS	10) 1 x 15 (SEATED) + 0 (STANDING)
11) Region: GREATER NORTH	
12.1	<p>Route 1.A Kwa-Mashu Township to Durban Inwards: From Kwa-Mashu taxi Rank to Durban Kwa-Mashu Taxi Rank, into Mandela Road, into Inanda Road, into Inanda Highway, right into N2, into Western Freeway (N3) along the Western Freeway (N3), left into Berea Road North, into Old Dutch Road, Alice Street, right into Grey Street, left into Commercial, left into Field Street to Soldier's Way Taxi Rank. ALTERNATIVELY: From Commercial Road, right into Gardner Street, right into Pine Street to Western Freeway. Outwards: From Durban back to Kwa-Mashu From Soldier's Way Taxi Rank, to Field Street, left into Leopold Street, to Cannongate Road, into Western Freeway (N3), into N2, Inanda Road Off-ramp, Inanda Highway, Mandela Road.</p>
12.2	<p>ROUTE 1.A Kwa-Mashu Township to Durban INWARDS From Kwa-Mashu taxi Rank to Durban Kwa-Mashu Taxi Rank, into Mandela Road, into Inanda Road, into Inanda Highway, right into N2, into Western Freeway (N3) along the Western Freeway (N3), left into Berea Road North, into Old Dutch Road, Alice Street, right into Grey Street, left into Commercial, left into Field Street to Soldier's Way Taxi Rank. ALTERNATIVELY: From Commercial Road, turn right into Gardner Street, right into Pine Street to Western Freeway. Outwards: From Durban back to Kwa-Mashu From Soldier's Way Taxi Rank, to Field Street, left into Leopold Street, to Cannongate Road, into Western Freeway (N3), into N2, Inanda Road Off-ramp, Inanda Highway, Mandela Road.</p>
12.3	<p>Route 1. Kwa-Mashu Township to Durban Inwards: From Kwa-Mashu taxi Rank to Durban Kwa-Mashu Taxi Rank, into Mandela Road, into Inanda Road, into Inanda Highway, right into N2, into Western Freeway (N3) along the Western Freeway (N3), left into Berea Road North, into Old Dutch Road, Alice Street, right into Grey Street, left into Commercial, left into Field Street to Soldier's Way Taxi Rank. ALTERNATIVELY: From Commercial Road, right into Gardner Street, right into Pine Street to Western Freeway. Outwards: From Durban back to Kwa-Mashu From Soldier's Way Taxi Rank, to Field Street, left into Leopold Street, to Cannongate Road, into Western Freeway (N3), into N2, Inanda Road Off-ramp, Inanda Highway, Mandela Road.</p>



transport

Department:
Transport
Province of KwaZulu-Natal

GAZETTE

LGKZNG27-2014-
NOV

REGION: ALL

12.4	<p>Route 2.A From KwaMashu Sections C, D, & B, K & J and L & M to Durban 2.1 C, D & B:</p> <p>Ububane Road, right into Isigwegwe Road, into Isipingo Road, left into Amanzimtoti Road, left into Mandela Road, into Inanda Road, into Inanda Highway, right into N2, into Western Freeway (N3) along Western Freeway (N3), left to Berea Road North, Old Dutch Road, Alice Street, right into Grey Street, left into Commercial, left into Field to Soldier's Way Taxi Rank.</p> <p>ALTERNATIVELY: From Commercial Road, right into Gardner Street, right into Pine Street into Western Freeway.</p> <p>ALTERNATIVELY: Mandela Road, M25, and N2, into Western Freeway (N3).</p> <p>2.2 K & J</p> <p>Nkonjane Road, left into Sigwaca Road, right into Phothwe Road, right into Mpangele Road, left into Mcaka Road, left into Mkhwanazi Road, right into Nyala Road, into Undlondlo Road, right into Mandela Road, Inanda Road, into Inanda Highway, right into N2 into Western Freeway (N3) East bound, along to Western Freeway (N3), left to Berea Road North, into Old Dutch Road, Alice Street, right into Grey Street, left into Commercial, left into Field, to Soldier's Way Taxi Rank.</p> <p>ALTERNATIVELY: From Commercial Road, right into Gardner Street, right into Pine Street to Western Freeway.</p> <p>ALTERNATIVELY: Mandela Road, M25, and N2, into Western Freeway (N3).</p> <p>2.3 L & M:</p> <p>Bhejane Road, right into Hlobane Road, left into Luthuli Road, right into Zulu Road, left into Ntombela Road, right into Mandela Road, into Inanda Road, into Inanda Highway, right into N2 Western Freeway (N3) East Bound, along to Western Freeway (N3), left to Berea Road, into Old Dutch Road, Alice Street, right into Grey Street, left into Commercial, left into Field Street, to Soldier's Way Taxi Rank.</p> <p>ALTERNATIVELY: From Commercial Road, right into Gardner Street, right into Pine Street to Western Freeway.</p> <p>ALTERNATIVELY: Mandela Road, M25, and N2, into Western Freeway (N3).</p> <p>ALTERNATIVELY: Nyala Road, left into Phithi, into Mdoni Road, Nyala, into Mbondwe Road, right into Sibisi Road, into Mkhwanazi Road, left into Makhathini Road, left into Mlangeni Road, left into Ntombela Road into Inanda Road, into Inanda Highway, right into N2 into Western Freeway (N3) East Bound, along to Western Freeway (N3), left to Berea Road North, into Old Dutch Road, Alice Street, right into Grey Street, left into Commercial, left into Field Street, to Soldier's Way Taxi Rank.</p> <p>ALTERNATIVELY: From Commercial Road, right into Gardner Street, right into Pine Street to Western Freeway.</p>
12.5	<p>Route 2.A from KwaMashu Sections C, D, & B, K & J and L & M to Durban 2.1 C, D & B:</p> <p>Ububane Road, right into Isigwegwe Road, into Isipingo Road, left into Amanzimtoti Road, left into Mandela Road, into Inanda Road, into Inanda Highway, right into N2, into Western Freeway (N3) along Western Freeway (N3), left to Berea Road North, Old Dutch Road, Alice Street, right into Grey Street, left into Commercial, left into Field to Soldier's Way Taxi Rank.</p> <p>ALTERNATIVELY: From Commercial Road, right into Gardner Street, right into Pine Street into Western Freeway.</p> <p>ALTERNATIVELY: Mandela Road, M25, N2, into Western Freeway (N3).</p> <p>2.2 K & J</p> <p>Nkonjane Road, left into Sigwaca Road, right into Phothwe Road, right into Mpangele Road, left into Mcaka Road, left into Mkhwanazi Road, right into Nyala Road, into Undlondlo Road, right into Mandela Road, Inanda Road, into Inanda Highway, right into N2 into Western Freeway (N3) East bound, along to Western Freeway (N3), left to Berea Road North, into Old Dutch Road, Alice Street, right into Grey Street, left into Commercial, left into Field, to Soldier's Way Taxi Rank.</p> <p>ALTERNATIVELY: From Commercial Road, right into Gardner Street, right into Pine Street to Western Freeway.</p> <p>ALTERNATIVELY: Mandela Road, M25, N2, into Western Freeway (N3).</p> <p>2.3 L & M:</p> <p>Bhejane Road, right into Hlobane Road, left into Luthuli Road, right into Zulu Road, left into Ntombela Road, right into Mandela Road, into Inanda Road, into Inanda Highway, right into N2 Western Freeway (N3) East Bound, along to Western Freeway (N3), left to Berea Road, into Old Dutch Road, Alice Street, right into Grey Street, left into Commercial, left into Field Street, to Soldier's Way Taxi Rank.</p> <p>ALTERNATIVELY: From Commercial Road, right into Gardner Street, right into Pine Street to Western Freeway.</p> <p>ALTERNATIVELY: Mandela Road, M25, N2, into Western Freeway (N3).</p> <p>ALTERNATIVELY: Nyala Road, left into Phithi, into Mdoni Road, Nyala, into Mbondwe Road, right into Sibisi Road, into Mkhwanazi Road, left into Makhathini Road, left into Mlangeni Road, left into Ntombela Road into Inanda Road, into Inanda Highway, right into N2 into Western Freeway (N3) East Bound, along to Western Freeway (N3), left to Berea Road North, into Old Dutch Road, Alice Street, right into Grey Street, left into Commercial, left into Field Street, to Soldier's Way Taxi Rank.</p> <p>ALTERNATIVELY: From Commercial Road, right into Gardner Street, right into Pine Street to Western Freeway.</p> <p>ALTERNAT</p>



transport

Department:
Transport
Province of KwaZulu-Natal

GAZETTE

LGKZNG27-2014-
NOV

REGION: ALL

12.6

Route 2.A

From KwaMashu Sections C,D,& B,K & J and L & M to Durban

2.1 C, D & B: Ububane Road, right into Isigwegwe Road, into Isipingo Road, left into Amanzimtoti Road, left into Mandela Road, into Inanda Road, into Inanda Highway, right into N2, into Western Freeway (N3) along Western Freeway (N3), left to Berea Road North, Old Dutch Road, Alice Street, right into Grey Street, left into Commercial, left into Field to Soldier's Way Taxi Rank.

ALTERNATIVELY:

From Commercial Road, right Gardner Street, right into Pine Street into Western Freeway.

ALTERNATIVELY:

Mandela Road, M25, N2, into Western Freeway (N3).

2.2 K & J Nkonjane Road, left into Sigwaca Road, right into Phothwe Road, right into Mpangele Road, left into Mcaka Road, left into Mkhawane Road, right into Nyala Road, into Undlondlo Road, right into Mandela Road, Inanda Road, into Inanda Highway, right into N2 into Western Freeway (N3) East bound, along to Western Freeway (N3), left to Berea Road North, into Old Dutch Road, Alice Street, right into Grey Street, left into Commercial, left into Field, to Soldier's Way Taxi Rank.

ALTERNATIVELY:

From Commercial Road, right into Gardner Street, right into Pine Street to Western Freeway.

ALTERNATIVELY:

Mandela Road, M25, N2, into Western Freeway (N3).

2.3. L & M: Bhejane Road, right into Hlobane Road, left into Luthuli Road, right into Zulu Road, left into Ntombela Road, right into Mandela Road, into Inanda Road, into Inanda Highway, right into N2 Western Freeway (N3) East Bound, along to Western Freeway (N3), left to Berea Road, into Old Dutch Road, Alice Street, right into Grey Street, left into Commercial, left into Field Street, to Soldier's Way Taxi Rank.

ALTERNATIVELY:

From Commercial Road, right into Gardner Street, right into Pine Street to Western Freeway.

ALTERNATIVELY:

Mandela Road, M25, N2, into Western Freeway (N3).

ALTERNATIVELY:

Nyala Road, left into Phithi, into Mdoni Road, Nyala, into Mbondwe Road, right into Sibisi Road, into Mkhwanazi Road, left into Makhathini Road, left into Mlangeni Road, left into Ntombela Road into Inanda Road, into Inanda Highway, right into N2 into Western Freeway (N3) East Bound, along to Western Freeway (N3), left to Berea Road North, into Old Dutch Road, Alice Street, right into Grey Street, left into Commercial, left into Field Street, to Soldier's Way Taxi Rank.

ALTERNATIVELY:

From Commercial Road, right into Gardner Street, right into Pine Street to Western Freeway.

ALTE



transport

Department:
Transport
Province of KwaZulu-Natal

GAZETTE

LGKZNG27-2014-
NOV

REGION: ALL

12.7 From KwaMashu Sections C,D,& B,K & J and L & M to Durban

2.1 C, D & B:

Ububane Road, right into Isigwegwe Road, into Isipingo Road, left into Amanzimtoti Road, left into Mandela Road, into Inanda Road, into Inanda Highway, right into N2, into Western Freeway (N3) along Western Freeway (N3), left to Berea Road North, Old Dutch Road, Alice Street, right into Grey Street, left into Commercial, left into Field to Soldier's Way Taxi Rank.

ALTERNATIVELY: From Commercial Road, right into Gardner Street, right into Pine Street into Western Freeway.

ALTERNATIVELY: Mandela Road, M25, N2, into Western Freeway (N3).

2.2 K & J

Nkonjane Road, left into Sigwaca Road, right into Phothwe Road, right into Mpangele Road, left into Mcaka Road, left into Mkhwanazi Road, right into Nyala Road, into Undlondlo Road, right into Mandela Road, Inanda Road, into Inanda Highway, right into N2 into Western Freeway (N3) East bound, along to Western Freeway (N3), left to Berea Road North, into Old Dutch Road, Alice Street, right into Grey Street, left into Commercial, left into Field, to Soldier's Way Taxi Rank.

ALTERNATIVELY: From Commercial Road, right into Gardner Street, right into Pine Street to Western Freeway.

ALTERNATIVELY: Mandela Road, M25, N2, into Western Freeway (N3).

2.3. L & M:

Bhejane Road, right into Hlobane Road, left into Luthuli Road, right into Zulu Road, left into Ntombela Road, right into Mandela Road, into Inanda Road, into Inanda Highway, right into N2 Western Freeway (N3) East Bound, along to Western Freeway (N3), left to Berea Road, into Old Dutch Road, Alice Street, right into Grey Street, left into Commercial, left into Field Street, to Soldier's Way Taxi Rank.

ALTERNATIVELY: From Commercial Road, right into Gardner Street, right into Pine Street to Western Freeway.

ALTERNATIVELY: Mandela Road, M25, N2, into Western Freeway (N3).

ALTERNATIVELY: Nyala Road, left into Phithi, into Mdoni Road, Nyala, into Mbondwe Road, right into Sibisi Road, into Mkhwanazi Road, left into Makhathini Road, left into Mlangeni Road, left into Ntombela Road into Inanda Road, into Inanda Highway, right into N2 into Western Freeway (N3) East Bound, along to Western Freeway (N3), left to Berea Road North, into Old Dutch Road, Alice Street, right into Grey Street, left into Commercial, left into Field Street, to Soldier's Way Taxi Rank.

ALTERNATIVELY: From Commercial Road, right into Gardner Street, right into Pine Street to Western Freeway.

ALTERNATIVELY:



transport

Department:
Transport
Province of KwaZulu-Natal

GAZETTE

LGKZNG27-2014-
NOV

REGION: ALL

12.8	<p>Route 2.A From KwaMashu Sections C,D,& B,K & J and L & M to Durban</p> <p>2.1 C, D & B: Ububane Road, right into Isigwegwe Road, into Isipingo Road, left into Amanzimtoti Road, left into Mandela Road, into Inanda Road, into Inanda Highway, right into N2, into Western Freeway (N3) along Western Freeway (N3), left to Berea Road North, Old Dutch Road, Alice Street, right into Grey Street, left into Commercial, left into Field to Soldier's Way Taxi Rank. ALTERNATIVELY: From Commercial Road, right Gardner Street, right into Pine Street into Western Freeway. ALTERNATIVELY: Mandela Road, M25, N2, into Western Freeway (N3).</p> <p>2.2 K & J Nkonjane Road, left into Sigwaca Road, right into Phothwe Road, right into Mpangele Road, left into Mcaka Road, left into Mkhawane Road, right into Nyala Road, into Undlondlo Road, right into Mandela Road, Inanda Road, into Inanda Highway, right into N2 into Western Freeway (N3) East bound, along to Western Freeway (N3), left to Berea Road North, into Old Dutch Road, Alice Street, right into Grey Street, left into Commercial, left into Field, to Soldier's Way Taxi Rank. ALTERNATIVELY: From Commercial Road, turn right into Gardner Street, right into Pine Street to Western Freeway. ALTERNATIVELY: Mandela Road, M25, N2, into Western Freeway (N3).</p> <p>2.3. L & M: Bhejane Road, right into Hlobane Road, left into Luthuli Road, right into Zulu Road, left into Ntombela Road, right into Mandela Road, into Inanda Road, into Inanda Highway, right into N2 Western Freeway (N3) East Bound, along to Western Freeway (N3), left to Berea Road, into Old Dutch Road, Alice Street, right into Grey Street, left into Commercial, left into Field Street, to Soldier's Way Taxi Rank. ALTERNATIVELY: From Commercial Road, turn right into Gardner Street, right into Pine Street to Western Freeway. ALTERNATIVELY: Mandela Road, M25, N2, into Western Freeway (N3). ALTERNATIVELY: Nyala Road, left into Phithi, into Mdoni Road, Nyala, into Mbondwe Road, right into Sibisi Road, into Mkhwanazi Road, left into Makhathini Road, left into Mlangeni Road, left into Ntombela Road into Inanda Road, into Inanda Highway, right into N2 into Western Freeway (N3) East Bound, along to Western Freeway (N3), left to Berea Road North, into Old Dutch Road, Alice Street, right into Grey Street, left into Commercial, left into Field Street, to Soldier's Way Taxi Rank. ALTERNATIVELY: From Commercial Road, turn right into Gardner Street, right into Pine Street t</p>
12.9	<p>Route 3 A From approved Taxi Rank in Kwa-Mashu to approved Taxi Rank in Pinetown via Bester, Crossroads direct and return. Along Mandela Road, left into Bhejane Road, along Bhejane Road, left into Sibisi Road, right into Nyala Road, right into Bhungezi Road, right into Ntuzuma Access, right into M25 on- ramp and proceed to Bester's Taxi Rank. Along Mandela Road, left into Bhejane Road, right into Zulu Road, left into Ntombela Road, left into Mandela Road and proceed to Crossroads Taxi Rank. From the Rank at Kwa-Mashu Station along any of the routes above into and along Mandela Road, into Inanda Road, right into the N2, right into M19, along the M19, into St. John Avenue, right into Old Main Road (M31), left into Crompton Road, right into Hill Street and proceed to the Taxi Rank.</p>
12.10	<p>ROUTE 3: A From approved Taxi Rank in KwaMashu to approved Taxi Rank in Pinetown via Bester, Crossroads direct and return. Along Mandela Road, left into Bhejane Road, along Bhejane Road, left into Sibisi Road, right into Nyala Road, right into Bhungezi Road, right into Ntuzuma Access, right into M25 on- ramp and proceed to Bester's Taxi Rank. Along Mandela Road, left into Bhejane Road, right into Zulu Road, left into Ntombela Road, left into Mandela Road and proceed to Crossroads Taxi Rank. From the Rank at Kwa-Mashu Station along any of the routes above into and along Mandela Road, into Inanda Road, right into the N2, right into M19, along the M19, into St. John Avenue, right into Old Main Road (M31), left into Crompton Road, right into Hill Street and proceed to the Taxi Rank.</p>



transport

Department:
Transport
Province of KwaZulu-Natal

GAZETTE

LGKZNG27-2014-
NOV

REGION: ALL

12.11	Route 4.A. From approved Taxi Rank in Kwa-Mashu to approved Taxi Rank in Stanger via Verulam Along Mandela Road, right into M25, left into the N2, along the N2 left into M41, along the M41 right into Wick Street, left into Ireland Street, right into Wick Street, right into R102, proceed along R102, proceed along R102 to Stanger direct and return.
12.12	Route 4.A. From approved Taxi Rank in Kwa-Mashu to approved Taxi Rank in Stanger via Verulam Along Mandela Road, right into M25, left into the N2, along the N2 left into M41, along the M41 right into Wick Street, left into Ireland Street, right into Wick Street, right into R102, proceed along R102, proceed along R102 to Stanger direct and return.
12.13	Route 4.A. From approved Taxi Rank in Kwa-Mashu to approved Taxi Rank in Stanger via Verulam Along Mandela Road, right into M25, left into the N2, along the N2 left into M41, along the M41 right into Wick Street, left into Ireland Street, right into Wick Street, right into R102, proceed along R102, proceed along R102 to Stanger direct and return.
12.14	Route 5 A. Kwa-Mashu to Pinetown Mandela Road, Inanda Road, Inanda Highway, right into the M19, along M19, left into Shepstone Road, into Bevis Road, right into Old Main Road (M31), left into Crompton Street, right into Hill Street and proceed to the Taxi Rank in Hill Street.
12.15	Route 6.A. Kwa-Mashu to Verulam via Ghandi Hospital Kwa-Mashu Station, into Mandela Road, into Hunslet Road, right into Aberdare Drive, left into Phoenix Highway, left into R102, along R102, right into Wicks Street, left into Ireland Street, right into Moss Street right into Wicks Street, left into R102, along R102, right into Northern Drive, right into Phoenix Highway, right into Industrial Park Road, into Ntuzuma Access Road, left into Bhungezi Road, left into Nyala, right into Bhejane Road and proceed to the Rank on Mandela Road at Kwa-Mashu Station.
12.16	ROUTE 6.A. KWA-MASHU TO VERULAM VIA GHANDI HOSPITAL Kwa-Mashu Station, into Mandela Road, into Hunslet Road, right into Aberdare Drive, left into Phoenix Highway, left into R102, along R102, right into Wicks Street, left into Ireland Street, right into Moss Street right into Wicks Street, left into R102, along R102, right into Northern Drive, right into Phoenix Highway, right into Industrial Park Road, into Ntuzuma Access Road, left into Bhungezi Road, left into Nyala, right into Bhejane Road and proceed to the Rank on Mandela Road at Kwa-Mashu Station.
12.17	Route 6.A. Kwa-Mashu to Verulam via Ghandi Hospital Kwa-Mashu Station, into Mandela Road, into Hunslet Road, right into Aberdare Drive, left into Phoenix Highway, left into R102, along R102, right into Wicks Street, left into Ireland Street, right into Moss Street right into Wicks Street, left into R102, along R102, right into Northern Drive, right into Phoenix Highway, right into Industrial Park Road, into Ntuzuma Access Road, left into Bhungezi Road, left into Nyala, right into Bhejane Road and proceed to the Rank on Mandela Road at Kwa-Mashu Station.
12.18	Route 7.A. Kwa-Mashu Taxi Rank to Point Inwards: From Kwa-Mashu Taxi Rank into Mandela Road, into M25 into North Coast Road, into Umgeni Road, left into Argyle Road, right into Brickhill Road, into Point Road, direct and return. Outwards: From Point Road, right into Bay Terrace Road, right into Stanger Street, into Argyle Road, into Umgeni Road, into M25, left into Mandela Road, into Kwa-Mashu Taxi Rank.



transport

Department:
Transport
Province of KwaZulu-Natal

GAZETTE

LGKZNG27-2014-
NOV

REGION: ALL

12.19	<p>Route 7.A. KWA-MASHU TAXI RANK TO POINT INWARDS: From Kwa-Mashu Taxi Rank into Mandela Road, into M25 into North Coast Road, into Umgeni Road, left into Argyle Road, right into Brickhill Road, into Point Road, direct and return. OUTWARDS: From Point Road, right into Bay Terrace Road, right into Stanger Street, into Argyle Road, into Umgeni Road, into M25, left into Mandela Road, into Kwa-Mashu Taxi Rank.</p>
12.20	<p>Route 7.A Kwa-Mashu Taxi Rank to Point Inwards: From Kwa-Mashu Taxi Rank into Mandela Road, into M25 into North Coast Road, into Umgeni Road, left into Argyle Road, right into Brickhill Road, into Point Road, direct and return. Outwards: From Point Road, right into Bay terrace Road, right into Stanger Street, into Argyle Road, into Umgeni Road, into M25, left into Mandela Road, into Kwa-Mashu Taxi Rank.</p>
12.21	<p>ROUTE 8.A. KWA-MASHU TAXI RANK TO KWAMASHU B & D ROUTES From Kwa-Mashu B Rank to Kwa-Mashu Taxi Rank (Umsunduzi Road) into Amanzimtoti Road, Ububane Road, left into Isihlabelelo Road, left into Sikhindi Road, left into Giya Road, right into Phephelo Road, right into Mqhino Road, right into Thabatha Road, right into Sikhindi Road and back to Isihlabelelo Road, via Umbando Road, into Sigwegwe Road, into Umsunduzi Road to Kwa-Mashu Taxi Rank (Umsunduzi Rank) and back with the same route to C,B & D.</p>
12.22	<p>Route 8.A Kwa-Mashu Taxi Rank to B & D Routes From Kwa-Mashu B Rank to Kwa-Mashu Taxi Rank (Umsunduzi Road) into Amanzimtoti Road, Ububane Road, left into Isihlabelelo Road, left into Sikhindi Road, left into Giya Road, right into Phephelo Road, right into Mqhino Road, right into Thabatha Road, right into Sikhindi Road and back to Isihlabelelo Road, via Umbando Road, into Sigwegwe Road, into Umsunduzi Road to Kwa-Mashu Taxi Rank (Umsunduzi Rank) and back with the same route to C,B & D.</p>
12.23	<p>ROUTE 9.A. CROSSROADS TAXI RANK TO KWA-MASHU STATION VIA C & D 1. From Crossroads Taxi rank to C & D via Mandela Road, into Ububane Road, right into Sigwegwe Road, left into Ingome Road, right into Amanzimtoti Road, right into Isipingo Road and return back along the same route. 2. From Crossroads Taxi Rank to Kwa-Mashu Station via Mandela Road, right into Ntombela Road, right into Zulu Road, left into Luthuli Road, right into Ndondlo Road, right into Hlobani Road, left into Bhejane Road into Kwa-Mashu Taxi Rank (Mandela Road) and return along the same route.</p>
12.24	<p>Route 9.A. Crossroads Taxi Rank to Kwa-Mashu Station via C & D 1. From Crossroads Taxi rank to C & D via Mandela Road, into Ububane Road, right into Sigwegwe Road, left into Ingome Road, right into Amanzimtoti Road, right into Isipingo Road and return back along the same route. 2. From Crossroads Taxi Rank to Kwa-Mashu Station via Mandela Road, right into Ntombela Road, right into Zulu Road, left into Luthuli Road, right into Ndondlo Road, right into Hlobani Road, left into Bhejane Road into Kwa-Mashu Taxi Rank (Mandela Road) and return along the same route.</p>
12.25	<p>Route 9.A Crossroads Taxi Rank to Kwa-Mashu Station via C & D 1. From Crossroads Taxi rank to C & D via Mandela Road, into Ububane Road, right into Sigwegwe Road, left into Ingome Road, right into Amanzimtoti Road, right into Isipingo Road and return back along the same route. 2. From Crossroads Taxi Rank to Kwa-Mashu Station via Mandela Road, right into Ntombela Road, right into Zulu Road, left into Luthuli Road, right into Ndondlo Road, right into Hlobani Road, left into Bhejane Road into Kwa-Mashu Taxi Rank (Mandela Road) and return along the same route.</p>



transport

Department:
Transport
Province of KwaZulu-Natal

GAZETTE

LGKZNG27-2014-
NOV

REGION: ALL

12.26	<p>Route 10.A. Kwa-Mashu Taxi Rank to L & M (Within Township)</p> <p>10.1. From Kwa-Mashu to CrossRoads Kwa-Mashu Taxi Rank to Crossroad via Mandela Road, left into Bhejane Road, right into Hlobane Road, left into Ndlondlo Road, left into Luthuli Road, right into Zulu road, left into Ntombela Road into Mandela Road (Crossroad Taxi Rank).</p> <p>10.2 From Kwa-Mashu to M Section (Nhlungwane) From Kwa-Mashu Taxi Rank via Mandela Road left into Bhejane Road, left into Nyala Road left into Mpukane Road, right into Nyala Road, left into Bungezi Road, right into Ntuzuma Access Road, right into M25, into Bester Taxi Rank and return along the same route.</p> <p>10.3 From Kwa-Mashu to Bester From Kwa-Mashu Taxi Rank to Bester via Mandela Road, into Bhejane Road, left into Sibisi Road, right into Nyala Road, right into Bungezi Road, right into Ntuzuma Access Road, to Bester Rank and return along the same route.</p> <p>10.4 From Kwa-Mashu to L Section Kwa-Mashu taxi Rank into Mandela Road, into Bhejane Road, left into Nyala Road, into Mbondwe road, right into Ingcebo Drive, left into Imbondwe Road, left into Phithi Road, direct and return.</p> <p>10.5 From Kwa-Mashu Taxi Rank to N Section From Kwa-Mashu Taxi Rank into Mandela Road, into Bhejane Road, left into Nyala Road, into Undiyazana Drive, left into Mbondwe Road, left into Egugwini Street, left into Umathinta Drive, left into Ibohlololo Drive, and return along the same route.</p> <p>10.6 Kwa-Mashu Taxi Rank to K & J From Kwa-Mashu Taxi Rank into Mandela Road, right into Mkhiwane Road, left into Mcaka Road, right into Mpangele Road, left into Phothwe Road, left into Qophamuthi Road, left into Sagwaca Road, right into Nkonjane Road left into Mandela Road, and return to the Rank.</p>
12.27	<p>ROUTE 10.A. KWA-MASHU TAXI RANK TO KWAMASHU L & M (WITHIN TOWNSHIP)</p> <p>10.1. From Kwa-Mashu to CrossRoads Kwa-Mashu Taxi Rank to Crossroad via Mandela Road, left into Bhejane Road, right into Hlobane Road, left into Ndlondlo Road, left into Luthuli Road, right into Zulu road, left into Ntombela Road into Mandela Road (Crossroad Taxi Rank).</p> <p>10.2 From Kwa-Mashu to M Section (Nhlungwane) From Kwa-Mashu Taxi Rank via Mandela Road left into Bhejane Road, left into Nyala Road left into Mpukane Road, right into Nyala Road, left into Bungezi Road, right into Ntuzuma Access Road, right into M25, into Bester Taxi Rank and return along the same route.</p> <p>10.3 From Kwa-Mashu to Bester From Kwa-Mashu Taxi Rank to Bester via Mandela Road, into Bhejane Road, left into Sibisi Road, right into Nyala Road, right into Bungezi Road, right into Ntuzuma Access Road, to Bester Rank and return along the same route.</p> <p>10.4 From Kwa-Mashu to L Section Kwa-Mashu taxi Rank into Mandela Road, into Bhejane Road, left into Nyala Road, into Mbondwe road, right into Ingcebo Drive, left into Imbondwe Road, left into Phithi Road, direct and return.</p> <p>10.5 From Kwa-Mashu Taxi Rank to N Section From Kwa-Mashu Taxi Rank into Mandela Road, into Bhejane Road, left into Nyala Road, into Undiyazana Drive, left into Mbondwe Road, left into Egugwini Street, left into Umathinta Drive, left into Ibohlololo Drive, and return along the same route.</p> <p>10.6 Kwa-Mashu Taxi Rank to K & J From Kwa-Mashu Taxi Rank into Mandela Road, right into Mkhiwane Road, left into Mcaka Road, right into Mpangele Road, left into Phothwe Road, left into Qophamuthi Road, left into Sagwaca Road, right into Nkonjane Road left into Mandela Road, and return to the Rank.</p>



transport

Department:
Transport
Province of KwaZulu-Natal

GAZETTE

LGKZNG27-2014-
NOV

REGION: ALL

12.28	<p>Route 10.A Kwa-Mashu Taxi Rank to L & M (Within Township)</p> <p>10.1. From Kwa-Mashu to Crossroads Kwa-Mashu Taxi Rank to Crossroad via Mandela Road, left into Bhejane Road, right into Hlobane Road, left into Ndondlo Road, left into Luthuli Road, right into Zulu road, left into Ntombela Road into Mandela Road (Crossroad Taxi Rank).</p> <p>10.2 From Kwa-Mashu to M Section (Nhlungwane) From Kwa-Mashu Taxi Rank via Mandela Road left into Bhejane Road, left into Nyala Road left into Mpukane Road, right into Nyala Road, left into Bungezi Road, right into Ntuzuma Access Road, right into M25, into Bester Taxi Rank and return along the same route.</p> <p>10.3 From Kwa-Mashu to Bester From Kwa-Mashu Taxi Rank to Bester via Mandela Road, into Bhejane Road, left into Sibisi Road, right into Nyala Road, right into Bungezi Road, right into Ntuzuma Access Road, to Bester Rank and return along the same Route.</p> <p>10.4 From Kwa-Mashu to L Section Kwa-Mashu taxi Rank into Mandela Road, into Bhejane Road, left into Nyala Road, into Mbondwe road, right into Ingcebo Drive, left into Imbondwe Road, left into Phithi Road, direct and return.</p> <p>10.5 From Kwa-Mashu Taxi Rank to N Section From Kwa-Mashu Taxi Rank into Mandela Road, into Bhejane Road, left into Nyala Road, into Undiyazana Drive, left into Mbondwe Road, left into Egugwini Street, left into Umathinta Drive, left into Ibohlololo Drive, and Return along the same route.</p> <p>10.6 Kwa-Mashu Taxi Rank to K & J From Kwa-Mashu Taxi Rank into Mandela Road, right into Mkhiwane Road, left into Mcaka Road, right into Mpangele Road, left into Phothwe Road, left into Qophamuthi Road, left into Sagwaca Road, right into Nkonjane Road left into Mandela Road, and return to the Rank.</p>
-------	---



transport

Department:
Transport
Province of KwaZulu-Natal

GAZETTE

LGKZNG27-2014-
NOV

REGION: ALL

1) Application Number: APP0026880	2) Gazette Number: LGKZNG27-2014-NOV
3) Applicant: JM NTSHANGASE ID NO. 4902195222081 Association: KWA-MASHU TAXI OWNERS ASSOCIATION	4) Applicant Address: B 577 SIHLABELELO ROAD KWA-MASHU KWA-ZULU NATAL 4360
5) Existing Licence Holder: NOT APPLICABLE ID NO. NOT APPLICABLE	6) Existing Licence Holder Address: NOT APPLICABLE
7) Type of application: NEW OPERATING LICENCE	8) Operating Licence Number: NOT AVAILABLE
9) Vehicle Type: MINIBUS	10) 1 x 15 (SEATED) + 0 (STANDING)
11) Region: GREATER NORTH	
12.1	<p>1. KWAMASHU TOWNSHIP TO DURBAN INWARDS: FROM KWAMASHU TAXI RANK TO DURBAN KWAMASHU TAXI RANK, INTO MALANDELA ROAD, INTO INANDA ROAD, INTO INANDA HIGHWAY, RIGHT INTO N2, INTO WESTERN FREEWAY (N3) ALONG THE WESTERN FREEWAY (N3) LEFT INTO BEREA ROAD NORTH, INTO OLD DUTCH ROAD, ALICE STREET, RIGHT INTO GREY STREET, LEFT INTO COMMERCIAL LEFT INTO FIELD STREET TO SOLDIER'S WAY TAXI RANK. ALTERNATIVELY FROM COMMERCIAL ROAD RIGHT INTO GARDNER STREET, RIGHT INTO PINE STREET, TO WESTERN FREEWAY. OUTWARDS: FROM DURBAN BACK TO KWAMASHU FROM SOLDIER'S WAY TAXI RANK, TO FIELD STREET, LEFT INTO LEOPOLD STREET, TO CANNONGATE ROAD, INTO WESTERN FREEWAY (N3), INTO N2, INANDA ROAD OFF-RAMP, INANDA HIGHWAY, MALANDELA ROAD.</p>



transport

Department:
Transport
Province of KwaZulu-Natal

GAZETTE

LGKZNG27-2014-
NOV

REGION: ALL

12.2	<p>2. FROM KWAMASHU SECTIONS C, D & B, K & J & L & M TO DURBAN</p> <p>2.1 C, D & B: UBUBANE ROAD, RIGHT INTO ISIGWEGWE ROAD, INTO ISIPINGO ROAD, LEFT TO UMANZIMTOTI ROAD, LEFT INTO MALANDELA ROAD, INTO INANDA ROAD INTO INANDA HIGHWAY, RIGHT INTO N2, INTO WESTERN FREEWAY (N3) ALONG WESTERN FREEWAY (N3), LEFT TO BEREA ROAD, OLD DUTCH ROAD, ALICE STREET, RIGHT INTO GREY STREET, LEFT INTO COMMERCIAL, LEFT INTO FIELD STREET TO SOLDIER'S WAY TAXI RANK. ALTERNATIVELY: FROM COMMERCIAL ROAD, RIGHT GARDNER STREET, RIGHT INTO PINE STREET INTO WESTERN FREEWAY. ALTERNATIVELY: MALANDELA ROAD, M25, N2, INTO WESTERN FREEWAY (N3).</p> <p>2.2 K & J NKKONJANE ROAD, LEFT INTO SAGWACA ROAD, RIGHT INTO PHOTHWE ROAD, RIGHT INTO MPANGELE ROAD, LEFT INTO MCAKA ROAD, LEFT INTO MKHIWANE ROAD, RIGHT INTO NYALA ROAD, INTO UNDLONDLO ROAD, RIGHT INTO MALANDELA ROAD, INANDA ROAD, INTO INANDA HIGHWAY, RIGHT INTO N2 INTO WESTERN FREEWAY (N3) EAST BOUND, ALONG TO WESTERN FREEWAY (N3) LEFT TO BEREA ROAD NORTH, INTO OLD DUTCH ROAD, ALICE STREET, RIGHT INTO GREY STREET, LEFT INTO COMMERCIAL, LEFT INTO FIELD STREET, TO SOLDIER'S WAY TAXI RANK. ALTERNATIVELY: FROM COMMERCIAL ROAD, RIGHT INTO GARNER STREET, AND RIGHT INTO PINE STREET TO WESTERN FREEWAY. ALTERNATIVELY: MALANDELA ROAD, M25, N2 INTO WESTERN FREEWAY (N3).</p> <p>2.3 L & M: BHEJANE ROAD, RIGHT INTO HLOBANE ROAD, LEFT INTO NDLONDLO ROAD, LEFT INTO LUTHULI ROAD, RIGHT INTO ZULU ROAD, LEFT INTO NTOMBELA ROAD, RIGHT INTO MALANDELA ROAD, INTO INANDA ROAD, INTO INANDA HIGHWAY, RIGHT INTO N2 INTO WESTERN FREEWAY (N3) EAST BOUND, ALONG TO WESTERN FREEWAY (N3), LEFT TO BEREA ROAD NORTH, INTO OLD DUTCH ROAD, ALICE STREET, RIGHT INTO GREY STREET, LEFT INTO COMMERCIAL, LEFT INTO FIELD STREET, TO SOLDIER'S WAY TAXI RANK. ALTERNATIVELY: FROM COMMERCIAL ROAD, RIGHT INTO GARDNER STREET, RIGHT INTO PINE STREET TO WESTERN FREEWAY. ALTERNATIVELY: MALANDELA ROAD, M25, N2, INTO WESTERN FREEWAY (N3). ALTERNATIVELY: NYALA ROAD, LEFT INTO PHITHI, INTO MDONI ROAD, NYALA INTO MBONDWE ROAD, RIGHT INTO SIBISI ROAD, INTO MKHWANAZI ROAD, LEFT INTO MLANGENI ROAD, LEFT INTO NTOMBELA ROAD INTO INANDA ROAD, INTO INANDA HIGHWAY, RIGHT INTO N2 INTO WESTERN FREEWAY (N3) EAST BOUND, ALONG TO WESTERN FREEWAY (N3), LEFT TO BEREA ROAD NORTH, INTO OLD DUTCH ROAD, ALICE STREET, RIGHT INTO GREY STREET, LEFT INTO COMMERCIAL, LEFT INTO FIELD STREET, TO SOLDIER'S WAY TAXI RANK. ALTERNATIVELY: FROM COMMERCIAL ROAD, RIGHT INTO GARDNER STREET, RIGHT INTO PINE STREET TO WESTERN FREEWAY. AL</p>
12.3	<p>7. KWAMASHU TAXI RANK TO POINT INAWARDS FROM KWAMASHU TAXI RANK INTO MALANDELA ROAD, INTO M25 INTO NORTH COAST ROAD, INTO UMGENI ROAD, LEFT INTO ARGYLE ROAD, RIGHT INTO BRICKHILL ROAD, INTO POINT ROAD, DIRECT AND RETURN. OUTWARDS FROM POINT ROAD, RIGHT INTO BAYTERRACE ROAD, RIGHT INTO STANGER STREET, INTO ARGYLE ROAD, INTO UMGENI ROAD, INTO MALANDELA ROAD, INTO KWAMASHU TAXI RANK.</p>
12.4	<p>8. KWAMASHU TAXI RANK TO C, B & D ROUTES FROM KWAMASHU B RANK TO KWAMASHU TAXI RANK (UMSUNDUZI ROAD) INTO AMANZIMTOTI ROAD, UBUBANE ROAD, LEFT INTO ISIHLABELELO ROAD, LEFT INTO SIKHINDI ROAD, LEFT INTO GIYA ROAD, RIGHT INTO PHEPHELO ROAD, RIGHT INTO MQHINO ROAD, RIGHT INTO THABATHA ROAD, RIGHT INTO SIKHINDI ROAD BACK INTO ISIHLABELELO ROAD, VIA UMBANDO ROAD, INTO SIGWEGWE ROAD, INTO UMSUNDUZI ROAD TO KWAMASHU TAXI RANK (UMSUNDUZI RANK) AND BACK WITH THE SAME ROUTE TO C, B & D.</p>



transport

Department:
Transport
Province of KwaZulu-Natal

GAZETTE

LGKZNG27-2014-
NOV

REGION: ALL

12.5	<p>9. KwaMASHU TAXI RANK TO L & M</p> <p>1. FROM KwaMASHU TO M SECTION (NHLUNGWANE) FROM KwaMASHU TAXI RANK VIA MALANDELA ROAD, LEFT INTO BHEJANE ROAD, RIGHT INTO NYALA ROAD, LEFT INTO MPUKANE ROAD, RIGHT INTO NYALA ROAD, INTO BUNGEZI RIGHT INTO NTUZUMA ACCESS ROAD, RIGHT INTO M25, INTO BESTER TAXI RANK AND RETURN ALONG THE SAME ROUTE BACK.</p> <p>2. FROM KwaMASHU TO BESTER FROM KwaMASHU TAXI RANK TO BESTER VIA MALANDELA ROAD, INTO BHEJANE ROAD, LEFT INTO SIBISI ROAD, RIGHT INTO NYALA ROAD, RIGHT INTO BUNGEZI ROAD, RIGHT INTO NTUZUMA ACCESS ROAD, TO BESTER RANK AND RETURN SAME ROUTE BACK.</p> <p>3. FROM KwaMASHU TO L SECTION FROM KwaMASHU TAXI RANK VIA MALANDELA ROAD, INTO BHEJANE ROAD, LEFT INTO MPUNZI ROAD, RIGHT INTO NYALA ROAD, LEFT INTO MBONDWE ROAD, LEFT INTO INGCEBO DRIVE, LEFT INTO IMBONDWE ROAD, LEFT INTO PHITHI ROAD, DIRECT RETURN.</p>
12.6	<p>10. KwaMASHU TAXI RANK TO K & J FROM KwaMASHU TAXI RANK INTO MALANDELA ROAD, RIGHT INTO MKHIWANE ROAD, LEFT INTO MCAKA ROAD, RIGHT INTO MPANGELE ROAD, LEFT INTO PHOTHWE ROAD, LEFT INTO QOPHAMUTHI ROAD, LEFT INTO SAGWACA ROAD, RIGHT INTO NKONJANE ROAD, LEFT INTO MALANDELA ROAD AND RETURN TO THE RANK.</p>



transport

Department:
Transport
Province of KwaZulu-Natal

GAZETTE

LGKZNG27-2014-
NOV

REGION: ALL

1) Application Number: APP0026809	2) Gazette Number: LGKZNG27-2014-NOV
3) Applicant: ME NGCOBO ID NO. 6902145514080 Association: NDWEDWE & DISTRICT TAXI OWNERS ASSOC.	4) Applicant Address: 3 RETIEF STREET PIETERMARITZBURG KWAZULU NATAL 3201
5) Existing Licence Holder: NOT APPLICABLE ID NO. NOT APPLICABLE	6) Existing Licence Holder Address: NOT APPLICABLE
7) Type of application: NEW OPERATING LICENCE	8) Operating Licence Number: LKNKZN014474
9) Vehicle Type: MINIBUS	10) 1 x 13 (SEATED) + 0 (STANDING)
11) Region: GREATER NORTH	
12.1	<p>ROUTE 1: FROM NDWENDWE AND DISTRICT TO EMTSHEBHENI (INANDA SAP) AND RETURN TO DURBAN</p> <p>1.1 ENYONI: From Enyoni D1613 to junction of P100, P100 to Mtshebhenni and return 1.2 EZIMPONDWENI: Road P716 junction with P100 to Mtshebhenni and return 1.3 GAWULA: Road D1543, Ngonweni, P100 to Mtshebhenni and return 1.4 KWAGOQA/MSILILI: From Kwagoqa D869 to Ezimpondweni on Road P716 to P100, along Road P100 to Mtshebhenni and return 1.5 KWASEME: From Kwaseme, Road D1608 to Road P100, along road P100 to Mtshebhenni and return 1.6 MZINYATHI: From Kwaseme Road D1608 to Mzinyathi and return 1.7 MAKHULUSENI: From Makhuluseni, Unnamed Road, or, D1514 to Mkhuze to Road P715 into Road P100 to Mtshebhenni and return 1.8 MANTOBELO: From Mantobelo Road 1538 into Road P715 to Road P100, along Road P100 to Mtshebhenni and return 1.9 MEME: From Meme, Unknown Road becoming Road P1510, along P1510 pass Tafamasi to its junction with Road P100, along P100, along P100 to Mtshebhenni and return 1.10 NDWENDWE: From Ndwedwe, Road P715 to its junction with Road P100, along P100 to Mtshebhenni and return 1.11 NGOZA: From Ngoza to Mtata on Unnamed Road, return to Road D870, P100, along to Mtshebhenni and return 1.12 NJOBOYINYE: From Njoboyinye on Road P102, becoming Road P100, into Road D1604, becoming Road D1510, Tafamasi, becoming Road P100, along Road P100 to Mtshebhenni and return 1.13 SIMAMANE: From Simamane on Road D1513 via Mangangeni on Road D1513 becoming Road P715 into Road P100, along Road P100 to Mtshebhenni and return 1.14 KHUSANEA3827 is from D870 to Khusane and then joining D1606 at Phaphama and carries on to P100 at Manyaseni and return</p>
12.2	<p>ROUTE 2 2. FROM TRANSIT RANK (1.1 TO 14) AT MTSHEBHENI AND MANYASENITO DURBAN (FORWARD JOURNEY)</p> <p>From any of the above points of origin (1.1 to 1.14) to Road P100, right into M27, left into MR93/M25, along M25 (KwaMashu Highway)-2.1 Into North Coast Road (R102), pass Cannaght Bridge, into Umgeni Road, right into Leopold Street, right into Warwick Avenue, left into Etna Lane and proceed to Rank No. 420 in Etna Lane.2.2 Into North Coast Road (R102), pass Cannaght Bridge, into Umgeni Road, right into Soldiers' Way, right into Queen Street, right into Field Street and proceed to Rank No. 85 of Field Street.2.3 Into North Coast (R102), pass Cannaght Bridge, into Umgeni Road, into Soldiers' Way, right into Queen Street, right into Field Street, proceed to Rank 85 on Field Street, continue along Field Street, left into Leopold Street, right into Warwick Avenue, left into Etna Lane and proceed to Rank No. 420 on Etna Lane.</p>



transport

Department:
Transport
Province of KwaZulu-Natal

GAZETTE

LGKZNG27-2014-
NOV

REGION: ALL

12.3	<p>APPROVED ROUTES NDWEDWE AND DISTRICT TAXI ASSOCIATION ROUTE 1 From Ndwedwe and District to Emtshebeni (Inanda SAP) and return or to Durban 1.1. Enyoni: From Enyoni D1613 to junction of P100, P100 to Emtshebeni and return 1.2. Ezimpondweni: Road P716 junction with P100, a long P100 to Mtshebeni; and return. 1.3. Gawula: Road D1543, Ngonweni, P100 to Mtshebeni; and return. 1.4. Kwagoqo / Msilili: From Kwagoqo D869 to Ezimpondweni on Road P716, Road P716 to P100, a long Road P100 to Mtshebeni; and return 1.5. Kwaseme: From Kwaseme, Road D1608 to Road P100, a long road P100 to Mtshebeni; and return. 1.6. Mzinyathi: From Kwaseme Road D1608 to Mzinyathi and return; 1.7. Makhuluseini: From Makhuluseini, Unnamed Road, or, D1514 to Mkhukuze to Road P715 into Road P100 to Mtshebeni; and return. 1.8. Mantobelo: From Mantobelo Road 1538 into Road P715 to Road P100, a long Road P100 to Mtshebeni; and return. 1.9. Meme: From Meme, Unknown Road becoming Road P1510, a long P1510 pass Tafamasi to its junction with Road P100, a long P100 to Mtshebeni; and return. 1.10. Ndwedwe: From Ndwedwe, Road P715 to its junction with Road P100, a long p100 to Mtshebeni; and return. 1.11. Ngoza: From Ngoza to Matata on unnamed road, return to Road D870, P100, A long to Mtshebeni; and return 1.12. Njoboyinye: From Njoboyinye on Road P102, becoming Road P100, into Road D1604, becoming Road D1510, Tafamasi, becoming Road P100, a long Road P100 to Mtshebeni; and return 1.13. Simamane: From Simamane on Road D1513 via Mangangeni on Road D1513 becoming Road P715 into Road P100, a long Road P100 to Mtshebeni and return. 1.14. Khusane: A3827 is from D870 to Khusane and then joining D1606 at Phaphama and carries on to P100 at Manyaseni and return.</p>
12.4	<p>ROUTE 2 2. FROM TRANSIT RANK (1.1 TO 1.14) AT MTSHEBHENI AND MANYASENI TO DURBAN (FORWARD JOURNEY) From any of the above points of origin (1.1 to 1.14), to Road P100, right into M27, left into MR93/M25, along M25 (Kwa Mashua Highway) - 2.1. Into North Coast Road (R102), pass Cannaght Bridge, into Umgeni Road, right into Leopold Street, right into Warwick Avenue, left into Etna Lane and proceed to Rank No. 420 in Etna Lane. 2.2. Into North Coast Road (R102), pass Cannaght Bridge, into Umgeni Road, right into Soldiers' Way, right into Queen Street, right into Field Street and proceed to Rank No. 85 on Field Street. 2.3. Into North Coast (R102), pass Cannaght Bridge, into Umgeni Road, into Soldiers' Way, right into Queen Street, right in Field Street, proceed to Rank 85 on Field Street, continue along Field Street, left into Leopold Street, right into Warwick Avenue, left into Etna Lane and proceed to Rank No. 420 on Etna Lane.</p>



transport

Department:
Transport
Province of KwaZulu-Natal

GAZETTE

LGKZNG27-2014-
NOV

REGION: ALL

12.5	<p>RETURN ROUTE : DURBAN TO MTSHEBHENI AND MANYASENI (1.1 TO 1.14)"4.1. From Rank 85 on Field Street, into Albert Street, into Umgeni Road, into North Coast Road, into KwaMashu Highway (M25), into MR93, right into M27 pass Emtshebheni Police Station, left into Road P100 and proceed to any of destination points (1.1 to 1.14) above."4.2. From Rank 85 on Field Street, left into Leopold Street, into Canongate Road, into the Western Freeway (N3), right at Spaghetti Junction, into the N2, along the N2, left into Kwa Mashu Highway (M25) off ramp, along the M25, into the M93, right into M27, pass Emtshebheni Police Station, left into P100 and proceed to any destination points (1.1 to 1.14) above."4.3. From Rank 420 on Etna Lane, left into Warwick Avenue, right into Alice Street, right into Market Road, right into Leopold Street, into Canongate Road, into the Western Freeway (N3), right at Spaghetti Junction, into the N2, along the N2, Left into KwaMashu Highway (M25) Off-Ramp, along the M25, into MR93, right into M27 pass Emtshebheni Police Station, left into Road P100 and proceed to any of the destination points (1.1 to 1.14) above. "CONDITIONS: ON RETURN JOURNEY NO PASSENGERS TO BE SET DOWN ALONG THE ROUTE UNTIL HLOLOHHOLO, BUT PASSENGERS CAN BE PICKED UP ALONG THE ROUTE (R102, M25, M27, P100) UNTIL REACHING HLOLOHHOLO.</p> <p>Eston - Isipingo, 22068T2209WC10050935, KZNBRCPMB0501, FROM ESTON TAXI RANK (P21) TO ISIPINGO"(Inbound) 2.1 From approved Taxi Rank at Eston (P21) into Umbumbulu Road (R603), turn left at Folweni off-ramp and into Isipingo, at intersection of Isipingo Main Road, turn left into Isipingo Taxi Rank, opposite Isipingo Railway Station, direct and return 2.2 (Outbound) From approved Taxi Rank in Isipingo (opposite Isipingo Railway Station), turn right into Isipingo intersection and proceed towards Umbumbulu Road (R603) and proceed to approved Taxi Rank at Eston (P21), direct and return,</p> <p>Mophela - Pietermaritzburg, 22068T2100H300050936, KZNBRCPMB0505, mOPHELA TO PIETERMARITZBURG "3.1. From Mophela to approved Taxi Rank in Berg Street RANK No. 2 below Retief Street "(Inbound) From approved Taxi Rank in Mophela which is situated at the corner of Meyiwa Road and Sankotshe and Mophela Road, into P430, into P385, which becomes Uitkomst Street, cross over to van de Plank Square (pick up passengers only, no off loading passengers), back onto R103 towards Umlaas Road, turn right into R603, towards Umlaas Road and join N3, turn left into Church Street / Old Greytown R</p>
12.6	<p>ROUTE 3 ROUTE VIA THE N3 (WESTERN HIGHWAY)</p> <p>3.1 From Mtshebhene or Manyaseni Transit Ranks, to Road P100, right into M27, left into MR93/M25, (KwaMashu Highway), along M25, left into Industrial Park Road/Bester's Off Ramp, dropping off passengers, proceed to join M25, along M25, left into Mandela Road off-ramp to drop off passengers, proceed to join M25, along M25, right into the N2, along eh N2, left into an on-ramp to the N3, proceed to join the N3, along eh N3, into Old Dutch Road, into Alice Street, right into Market Road, right into Leopold Street, right into Warwick Avenue, left into Etna Lane and proceed to Rank No. 420 on Etna Lane.</p> <p>3.2 Alice Street, right into Soldiers' Way, right into Queen Street, right into Field Street, and proceed to Rank 85 on Field Street.</p> <p>CONDITIONS: On Forward Journey, Passengers To Be Picked Up And dropped Off From The Point Of Origin And Along P100 Until Hhloohhlo Is Reached, Thereafter Only Setting Down Of passengers Along The Remainder Of The Route, (M27, M25 R102) Until Reaching The Destination Rank On The Return Trip No passengers May Be Set Down Until Reaching Hhloohhlo.</p>



transport

Department:
Transport
Province of KwaZulu-Natal

GAZETTE

LGKZNG27-2014-
NOV

REGION: ALL

- 12.7 RETURN ROUTE:**
DURBAN TO MTSHEBHENI AND MANYASENI (1.1 TO 1.14)
 4.1 From Rank 85 Field Street, into Albert Street, Umgeni Road, into North Coast Road, into KwaMashu Highway 9M25), into MR93, right into M27 pass Emtshebheni Police Station, left into Road P100 and proceed to any of destination points (1.1 to 1.14) above.
 4.2 From Rank 85 on Field Street, left into Leopold Street, into Canongate Road, into the Western Freeway (N3), right at Spaghetti Junction, into the N2, along the N2, into M27, pass Emtshebheni Police Station, left into P100 and proceed to any destination points (1.1 to 1.14) above.
CONDITIONS 1:
 On Return Journey No Passengers to be Set down along The Route until Hholohhlo, but Passengers Can be picked Up Along The Route (R102, M25, M27, P100) Until reaching Hholohhlo)
CONDITIONS 2:
 1. Passengers May Be Picked Up and/or Set down Only at designated Taxi Rank or Taxi Stop, Which Shall Exclude Bus stops.
 2. On the In Bound Trip Durban, No Passengers May Be Picked Up en Route from Entering Hholohhlo, Until Reaching Etna Lane or Field Street Taxi Rank.
 3. On the return Trip To Ndwedwe, No Passengers May Be Set down until Reaching Hholohhlo.
 4. Entry or Ranking On Private Property Is Not Permitted without Written Permission On The Landlord, A Copy Of Which must Be Supplied On The Board.
 5. Without Having Entered Into An agreement With Other operators On A Common Route, As Contemplated By Section 88(2)(B) Of Act 22 Of 2000, The Picking Up Or Setting Down Of passengers On Such Route Is Not Permitted. A Copy of Such agreement must Be Supplied to The Board.
 6. At Ranks, whether On-Street or Off-Street, Only the taxis That Can Be Accommodated In The Demarcated Area may occupy The Rank, Excess Vehicles Must Hold elsewhere at designated Areas.



transport

Department:
Transport
Province of KwaZulu-Natal

GAZETTE

LGKZNG27-2014-
NOV

REGION: ALL

1) Application Number: APP0026808	2) Gazette Number: LGKZNG27-2014-NOV
3) Applicant: TG NGCOBO ID NO. 7209230348088 Association: ST WENDOLINS KLAARWATER TAXI OWNERS ASS.	4) Applicant Address: 3 RETIEF STREET PIETERMARITZBURG KWAZULU NATAL 3201
5) Existing Licence Holder: SM NYIDE ID NO. 3802265239083	6) Existing Licence Holder Address: P O BOX 2587 PINETOWN KWAZULU-NATAL KWA-ZULU NATAL 3610
7) Type of application: NORMAL TRANSFER	8) Operating Licence Number: LKNKZN0121541
9) Vehicle Type: NOT AVAILABLE	10) 1 x 15 (SEATED) + 0 (STANDING)
11) Region: DURBAN WEST	
12.1	<p>ROUTE 2 ST WENDOLINS TO DURBAN</p> <p>2.1 From Approved Taxi Rank in St Wendolins, turn right into M1 (Richmond Road) turn right into N3 turn left into Old Dutch Road, turn right into Market Road, right into Service Road behind English Market, right into Warwick Avenue Rank No. 107 and return.</p> <p>2.2 From St Wendolins Taxi Rank along Klaarwater Road to Klaarwater, turn left into M1 (Richmond Road) turn right into N3 turn left into Old Dutch Road, joining Alice street turn right into Soldiers Way, right into Pine Street, turn right into Russel Street, turn left into Leopold Street, left Market Road, right Service Road to English Market, right into Warwick Avenue Rank No. 107 and back to Klaarwater and St Wendolins Taxi Rank.</p> <p>2.3 From St Wendolins Taxi Rank along Klaarwater Road, Dermat Road to Luganda, turn left into Intake road, turn left M1 turn right into N3, turn left into Old Dutch Road, right Market Road, right Service Road behind English Market, turn left into Warwick Place proceed to Taxi Rank No. 107 and back to Luganda and St Wendolins Taxi Rank.</p> <p>2.4 From St Wendolins Taxi Rank to Welbedatch West into Dermat Road to Luganda turn right into Thorntree Avenue joining Savanna Drive, turn right into M1, turn left into Hans Dettman Highway (M34) into Limpus Road, left into (M5) Underwood Road, turn right into Stapleton Road, turn right M13, turn left into N3, turn left into Old Dutch Road, right Market Road, right Service Road behind English Market, right into Warwick Avenue Taxi Rank No. 107 and back to Welbedatch West and St Wendolins Taxi Rank.</p>
12.2	<p>ROUTE 3 ST WENDOLINS TO DURBAN VIA JACOBS</p> <p>3.1 From St Wendolins Taxi Rank to Welbedatch West into Dermat Road turn right into Thorntree Avenue joining Savanna Drive, turn right into M1 (Higginson Highway), turn left into South Coast Road (R102) turn left into Barrier Lane, turn left into Quality Street, turn left into Balfour Road into Jacobs Road, turn right into M4 proceed to Durban, turn left into Smith Street, turn right into Warwick Avenue Taxi Rank No. 107 Warwick Avenue and return to St Wendolins Taxi Rank.</p>
12.3	<p>ROUTE 4. ST WENDOLINS TO ISIPINGO</p> <p>From St Wendolins Taxi Rank to Welbedatch West into Dermat Road turn right into Thorntree Avenue joining Savanna Drive, turn right into M1 (Higginson Highway), turn left into South Coast Road (R102) turn left into Prince Mcwayizeni Drive, left into Old Main Road (M35), right Alexander Avenue into Taxi Rank and back to Welbedatch West and St Wendolins Taxi Rank.</p>



transport

Department:
Transport
Province of KwaZulu-Natal

GAZETTE

LGKZNG27-2014-
NOV

REGION: ALL

12.4

APPROVED ROUTES ST WENDOLINS / KLAARWATER TAXI ASSOCIATION

ROUTE 1

1. TO PINETOWN

1.1 From Approved Taxi Rank in St Wendolins turn right into M1 (Richmond Road) turn left into Abbot Francis Road, turn right into Hospital Road, left into Marianhill Hospital Taxi Rank and back into Hospital Road, turn left into Abbot Francis Road, turn left into M1 (Richmond Road) turn left into Westmead Road, turn right into Circuit Road, turn right into Clark Road, turn right into Alexander Road, turn left into M1 (Richmond Road) becoming Old Main Road, turn right into Anderson Road straight into Anderson Taxi Rank and back to St Wendolins Taxi Rank.

1.2 From St Wendolins Taxi Rank along Klaarwater road to Klaarwater, turn right into Intake Road, turn left into M1 (Richmond Road), turn left into Abbot Francis Road, turn right into Hospital Road, left into Marianhill Hospital Taxi Rank and back into Hospital Road, turn left into Abbot Francis Road, turn left into M1 (Richmond Road) turn left into Westmead Road, turn right into Circuit Road, turn right into Clark Road, turn right into Alexander Road, turn left into M1 (Richmond Road) becoming Old Main Road, turn right into Anderson Road straight into Anderson Taxi Rank and back to Klaarwater Taxi Rank and St Wendolins Taxi Rank

1.3 From St Wendolins Taxi Rank into Klaarwater Road, right into Dermat Road to Luganda, turn left into Intake Road, turn left into M1 (Richmond Road), turn left into Abbot Francis Road, turn right into Hospital Road, left into Marianhill Hospital Taxi Rank and back into Hospital Road, turn left into Abbot Francis Road, turn left into M1 (Richmond Road) turn left into Westmead Road, turn right into Circuit Road, turn right into Clark Road, turn right into Alexander Road, turn left into M1 (Richmond Road) becoming Old Main Road, turn right into Anderson Road straight into Anderson Taxi Rank and back into Luganda Taxi Rank Klaarwater Taxi Rank and St Wendolins Taxi Rank

1.4 From St Wendolins Taxi Rank to Welbedatch West into Dermat Road turn right to Thorntree Avenue joining Savanna Drive, turn left into M1 (Richmond Road) turn left into Abbot Francis Road, turn right into Hospital Road, left into Marianhill Hospital Taxi Rank and back into Hospital Road, turn left into Abbot Francis Road, turn left into M1 (Richmond Road) turn left into Westmead Road, turn right into Circuit Road, turn right into Clark Road, turn right into Alexander Road, turn left into M1 (Richmond Road) becoming Old Main Road, turn right into Anderson Road straight into Anderson Taxi Rank and back into Welbedatch West Taxi Rank and St Wendolins Taxi Rank



transport

Department:
Transport
Province of KwaZulu-Natal

GAZETTE

LGKZNG27-2014-
NOV

REGION: ALL

- | | |
|---|--|
| 1) Application Number: APP0026845 | 2) Gazette Number: LGKZNG27-2014-NOV |
| 3) Applicant: MKHIZE CS
ID NO. 6805095394082
Association: TSHELIMNYAMA MARRIANHILL TAXI ASS. | 4) Applicant Address:
PO BOX13364
KWANDENGEZI
3607 |
| 5) Existing Licence Holder: NOT APPLICABLE
ID NO. NOT APPLICABLE | 6) Existing Licence Holder Address:
NOT APPLICABLE |
| 7) Type of application: NEW OPERATING LICENCE | 8) Operating Licence Number: LKNKZN0124990 |
| 9) Vehicle Type: MINIBUS | 10) 1 x 12 (SEATED) + 0 (STANDING) |
| 11) Region: DURBAN WEST | |

- | | |
|------|---|
| 12.1 | TSHELIMNYAMA TAXI ASSOCIATION ROUTE 11. FROM TSHELIMNYAMA TO PINETOWN, VIA EMMAUS MAWOSI: 1.1 Forward Route: From Tshelimnyama Taxi Rank turn left into Abbot Francis Road, then left into Richmond Road (M1). Drive along and then turn left into Alexander Road and left into Albert Road. Right turn into Westmead Road and left into Emmaus Road. Drive along the residential area at Emmaus to a designated pick-up point/ drop-off point and proceed along Emmaus Road, turn right into Westmead Road, then left into Richmond Road becoming Old Main Road (M31). Turn right into Anderson Street and proceed to Anderson Taxi Rank in Pinetown. 1.2 Return Route back to the starting point at Tshelimnyama: From Anderson Taxi Rank turn left into Anderson Street and left into Old Main Road (M31) becoming Richmond Road, drive backwards to all drop-off points using the forward route in reverse. |
| 12.2 | FROM TSHELIMNYAMA TO WESTMEAD: From Tshelimnyama Taxi Rank drive along as stated in route 1 above. Along Richmond Road M1 turn left into Swanfield Road, left again into Aubrey Road. Left into Gillits Road and then left into Westmead Taxi Stop and return along Gillits Road, turn right into Swanfield Road and right again into Richmond Road (M1). Drive backwards to the starting point using the forward route in reverse. |
| 12.3 | FROM TSHELIMNYAMA TO DURBAN, RANK NO. 107: Using the same route in 1 above turn left into Abbot Francis Road then left again into Richmond Road (M1), right turn into an on ramp to N3 Freeway towards Durban, drive along N3 and turn left into Berea Road North, right into Botanic Gardens, left into Berea Road and turn left into Lancers Road then right into Wills Road and left into Warwick Avenue and park in Rank No.107. 3.1 Return Route: "From Rank 107 along Warwick Avenue and turn left into Cannongate Road, right joining an on ramp into N3 Freeway. Proceed along and turn left on an off ramp into Richmond Road (M1) and drive back to the starting point using the same forward route in reverse. |



transport

Department:
Transport
Province of KwaZulu-Natal

GAZETTE

LGKZNG27-2014-
NOV

REGION: ALL

- 12.4** CONDITIONS: "1. NB. ALL PASSENGERS WILL BE PICKED UP AND DROPPED OF IN AREAS DESIGNATED BY ETHEKWINI MUNICIPALITY FOR SUCH PURPOSES.
"2. NO PICK UP OF PASSENGERS WILL BE EFFECTED IN AREAS WHICH DO NOT FALL UNDER THE JURISDICTION OF THE ASSOCIATION SAVE PASSENGERS WHO ARE BEING CONVEYED DIRECTLY TO THE STARTING POINT.
"3). PASSENGERS MAY BE PICK UP AND SET DOWN ONLY AT DESIGNATED TAXI RANK OR TAXI STOPS, WHICH SHALL EXCLUDE BUS STOPS.
4). ENTRY OR RANKING ON PRIVATE PROPERTY IS NOT PERMITTED WITHOUT THE WRITTEN PERMISSION OF THE LANDLORD, A COPY OF WHICH MUST BE SUPPLIED TO THE BOARD.
5). WITHOUT HAVING ENTERED INTO AN AGREEMENT WITH OTHER OPERATORS ON A COMMON ROUTE, AS CONTEMPLATED BY SECTION 88(2) (B) OF ACT 22 OF 2000, THE PICKING UP OR SETTING OF PASSENGERS ON SUCH ROUTE IS NOT PERMITTED. A COPY OF SUCH AGREEMENT MUST BE SUPPLIED TO THE BOARD.
6). AT RANKS, WHETHER ON-STREET OR OFF-STREET, ONLY THE TAXIS THAT CAN BE ACCOMMODATED IN THE DEMARCATED AREA MAY OCCUPY THE RANK. EXCESS VEHICLES MUST HOLD ELSEWHERE.
"7. RANK PERMITS OR LETTERS OF AUTHORITY MUST BE "PRODUCED IN RESPECT OF ALL RANKS IN MUNICIPAL AREAS, IN PARTICULAR MAJOR TOWNS AND CITIES AND IN PARTICULAR INTER-PROVINCIAL DESTINATIONS.
"8. THE ALLOCATION OF ANY ROUTE OR PORTION OF A ROUTE IS SUBJECT TO THE CONDITION THAT IT HAS BEEN APPROVED AND ALLOCATED IN GOOD FAITH AND THAT SUCH ROUTE WILL BE INVALID SHOULD IT TRANSPIRE THAT THE ROUTE OR PORTION THEREOF WILL, OR HAS CAUSED CONFLICT DUE TO IT HAVING BEEN APPROVED BASED ON INCORRECT OR FALSE INFORMATION SUPPLIED TO THE BOARD OR AS A RESULT OF AN ERROR. IN SUCH INSTANCE THE OPERATING LICENCE MUST BE RETURNED TO THE BOARD FOR CORRECTION.
"9. THE VEHICLE MUST BE COVERED BY MOTOR VEHICLE INSURANCE AS WELL AS PERSONAL LIABILITY INSURANCE",
2,Estcourt - Empangeni,2202EN2207XJ10050191,KZNBRCCLDY006010,NULL,ROUTE 11.
"ESCOURT TO EMPANGENI From approved Taxi Rank in Escourt in Alexandra Street, turn right into Harding Street, left into Albert Street, turn right into Drummond Road, left into R103 and left into R622, proceed toward Mooi river, turn left into R74, pass through Greytown, bypass Kranskop, bypass Sizabantu Maphumulo, passing through Stanger direct and turn left into R102, bypassing uThukela, Mandini, Gingindlovu and turn right into R66, to Empangeni, left into Turner Road, into Empangeni Rail Taxi Rank, offloading and turn into Main Road (R34), to Ok Taxi Rank, off loading and return to Main Road, into Empangeni Taxi Rank on Main



transport

Department:
Transport
Province of KwaZulu-Natal

GAZETTE

LGKZNG27-2014-
NOV

REGION: ALL

1) Application Number: APP0026852	2) Gazette Number: LGKZNG27-2014-NOV
3) Applicant: MKHIZE CS ID NO. 6805095394082 Association: TSHELIMNYAMA MARRIANHILL TAXI ASS.	4) Applicant Address: 14 PARK RIDGE AVENUE PINETOWN 3610
5) Existing Licence Holder: NOT APPLICABLE ID NO. NOT APPLICABLE	6) Existing Licence Holder Address: NOT APPLICABLE
7) Type of application: NEW OPERATING LICENCE	8) Operating Licence Number: NOT AVAILABLE
9) Vehicle Type: MINIBUS	10) 1 x 12 (SEATED) + 0 (STANDING)
11) Region: DURBAN WEST	
12.1	TSHELIMNYAMA TAXI ASSOCIATION ROUTE 11. FROM TSHELIMNYAMA TO PINETOWN, VIA EMMAUS MAWOSI: 1.1 Forward Route: From Tshelimnyama Taxi Rank turn left into Abbot Francis Road, then left into Richmond Road (M1). Drive along and then turn left into Alexander Road and left into Albert Road. Right turn into Westmead Road and left into Emmaus Road. Drive along the residential area at Emmaus to a designated pick-up point/ drop-off point and proceed along Emmaus Road, turn right into Westmead Road, then left into Richmond Road becoming Old Main Road (M31). Turn right into Anderson Street and proceed to Anderson Taxi Rank in Pinetown. 1.2 Return Route back to the starting point at Tshelimnyama: From Anderson Taxi Rank turn left into Anderson Street and left into Old Main Road (M31) becoming Richmond Road, drive backwards to all drop-off points using the forward route in reverse.
12.2	FROM TSHELIMNYAMA TO WESTMEAD: From Tshelimnyama Taxi Rank drive along as stated in route 1 above. Along Richmond Road M1 turn left into Swanfield Road, left again into Aubrey Road. Left into Gillits Road and then left into Westmead Taxi Stop and return along Gillits Road, turn right into Swanfield Road and right again into Richmond Road (M1). Drive backwards to the starting point using the forward route in reverse.
12.3	FROM TSHELIMNYAMA TO DURBAN, RANK NO. 107: Using the same route in 1 above turn left into Abbot Francis Road then left again into Richmond Road (M1), right turn into an on ramp to N3 Freeway towards Durban, drive along N3 and turn left into Berea Road North, right into Botanic Gardens, left into Berea Road and turn left into Lancers Road then right into Wills Road and left into Warwick Avenue and park in Rank No.107."3.1 Return Route: "From Rank 107 along Warwick Avenue and turn left into Cannongate Road, right joining an on ramp into N3 Freeway. Proceed along and turn left on an off ramp into Richmond Road (M1) and drive back to the starting point using the same forward route in reverse.



transport

Department:
Transport
Province of KwaZulu-Natal

GAZETTE

LGKZNG27-2014-
NOV

REGION: ALL

- 12.4 CONDITIONS: "1. NB. ALL PASSENGERS WILL BE PICKED UP AND DROPPED OF IN AREAS DESIGNATED BY ETHEKWINI MUNICIPALITY FOR SUCH PURPOSES.
"2. NO PICK UP OF PASSENGERS WILL BE EFFECTED IN AREAS WHICH DO NOT FALL UNDER THE JURISDICTION OF THE ASSOCIATION SAVE PASSENGERS WHO ARE BEING CONVEYED DIRECTLY TO THE STARTING POINT.
"3). PASSENGERS MAY BE PICK UP AND SET DOWN ONLY AT DESIGNATED TAXI RANK OR TAXI STOPS, WHICH SHALL EXCLUDE BUS STOPS.
4). ENTRY OR RANKING ON PRIVATE PROPERTY IS NOT PERMITTED WITHOUT THE WRITTEN PERMISSION OF THE LANDLORD, A COPY OF WHICH MUST BE SUPPLIED TO THE BOARD.
5). WITHOUT HAVING ENTERED INTO AN AGREEMENT WITH OTHER OPERATORS ON A COMMON ROUTE, AS CONTEMPLATED BY SECTION 88(2) (B) OF ACT 22 OF 2000, THE PICKING UP OR SETTING OF PASSENGERS ON SUCH ROUTE IS NOT PERMITTED. A COPY OF SUCH AGREEMENT MUST BE SUPPLIED TO THE BOARD.
6). AT RANKS, WHETHER ON-STREET OR OFF-STREET, ONLY THE TAXIS THAT CAN BE ACCOMMODATED IN THE DEMARCATED AREA MAY OCCUPY THE RANK. EXCESS VEHICLES MUST HOLD ELSEWHERE.
"7. RANK PERMITS OR LETTERS OF AUTHORITY MUST BE "PRODUCED IN RESPECT OF ALL RANKS IN MUNICIPAL AREAS, IN PARTICULAR MAJOR TOWNS AND CITIES AND IN PARTICULAR INTER-PROVINCIAL DESTINATIONS.
"8. THE ALLOCATION OF ANY ROUTE OR PORTION OF A ROUTE IS SUBJECT TO THE CONDITION THAT IT HAS BEEN APPROVED AND ALLOCATED IN GOOD FAITH AND THAT SUCH ROUTE WILL BE INVALID SHOULD IT TRANSPIRE THAT THE ROUTE OR PORTION THEREOF WILL, OR HAS CAUSED CONFLICT DUE TO IT HAVING BEEN APPROVED BASED ON INCORRECT OR FALSE INFORMATION SUPPLIED TO THE BOARD OR AS A RESULT OF AN ERROR. IN SUCH INSTANCE THE OPERATING LICENCE MUST BE RETURNED TO THE BOARD FOR CORRECTION.
"9. THE VEHICLE MUST BE COVERED BY MOTOR VEHICLE INSURANCE AS WELL AS PERSONAL LIABILITY INSURANCE",
2,Estcourt - Empangeni,2202EN2207XJ10050191,KZNBRCCLDY006010,NULL,ROUTE 11.
"ESCOURT TO EMPANGENI From approved Taxi Rank in Escourt in Alexandra Street, turn right into Harding Street, left into Albert Street, turn right into Drummond Road, left into R103 and left into R622, proceed toward Mooi river, turn left into R74, pass through Greytown, bypass Kranskop, bypass Sizabantu Maphumulo, passing through Stanger direct and turn left into R102, bypassing uThukela, Mandini, Gingindlovu and turn right into R66, to Empangeni, left into Turner Road, into Empangeni Rail Taxi Rank, offloading and turn into Main Road (R34), to Ok Taxi Rank, off loading and return to Main Road, into Empangeni Taxi Rank on Main

CONTINUES ON PAGE 1046—PART 10



KWAZULU-NATAL PROVINCE
KWAZULU-NATAL PROVINSIE
ISIFUNDAZWE SA KWAZULU-NATALI

Provincial Gazette • Provinsiale Koerant • Igazethi Yesifundazwe

GAZETTE EXTRAORDINARY—BUITENGEWONE KOERANT—IGAZETHI EYISIPESHELI

(Registered at the post office as a newspaper) • (As 'n nuusblad by die poskantoor geregistreer)
(Irejistiwee njengephephandaba eposihhovisi)

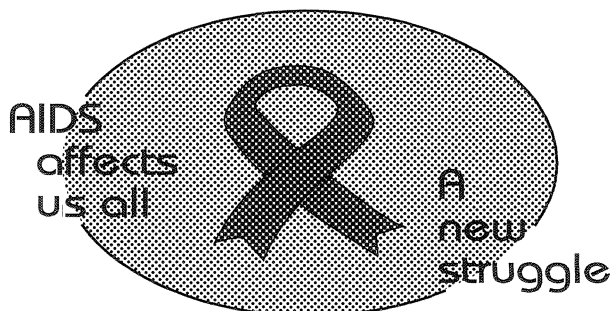
Vol. 9

PIETERMARITZBURG,

2 JULY 2015
2 JULIE 2015
2 kuNTULIKAZI 2015

No. 1386

We all have the power to prevent AIDS



Prevention is the cure

**AIDS
HELPLINE**

0800 012 322

DEPARTMENT OF HEALTH

N.B. The Government Printing Works will not be held responsible for the quality of "Hard Copies" or "Electronic Files" submitted for publication purposes

PART 10 OF 12



9771994455008

01386





transport

Department:
Transport
Province of KwaZulu-Natal

GAZETTE

LGKZNG27-2014-
NOV

REGION: ALL

- | | |
|--|--|
| <p>1) Application Number: APP0025394</p> <p>3) Applicant: LM MCANYANA
ID NO. 5504060761083
Association: NTSHONGWENI TAXI ASSOCIATION</p> <p>5) Existing Licence Holder: BR BUTHELEZI
ID NO. 5303015790085</p> <p>7) Type of application: DECEASED TRANSFER</p> <p>9) Vehicle Type: NOT AVAILABLE</p> <p>11) Region: DURBAN WEST</p> | <p>2) Gazette Number: LGKZNG27-2014-NOV</p> <p>4) Applicant Address:
D 1640 KWA-DABEKA
CLERNAVILLE PINETOWN
3699</p> <p>6) Existing Licence Holder Address:
P.O. BOX 55629
HAMMARSDALE
KWAZULU-NATAL
KWA-ZULU NATAL
3700</p> <p>8) Operating Licence Number: LKNKZN0117715</p> <p>10) 1 x 15 (SEATED) + 0 (STANDING)</p> |
|--|--|

- 12.1 FROM NTSHONGWENI - PINETOWN:**
- From Ntshongweni Taxi rank, left into D210 Ntshongweni Road pass Mncadodo Bridge, left into D359, right into P551 becoming Kassier Road, left turn P454 / J.B. McIntosh Road Summerveld and return back into Kassier Road, pass N3 Bridge, pass Polo Pony Garage, pass M13, left turn into Fraser Road and back, proceed along, proceed along Kassier Road and to Assagay and Hillcrest, right turn into R103/ Old Main Road, right turn into Azalia Road to Petrol Filling Station (pick up and drop off) and proceed, left into Margarets Street right into R103/ Old Main Road, left turn into M13
- OR
- From Kassier Road right turn into M13, left turn off ramp into Shongweni Road into Hillcrest turn around Azalia Road left into R103/ Old Main Road, left turn into M13, pass Everton, Gillits, pass Maytime Stores Kloof, left turn into Village Road, right on - ramp into M13, left turn into M31/Old Main Road, right turn into Anderson Road and right into Anderson Road Taxi rank, pick and drop and return along the same route in reverse.
- 1.2.ALTERNATIVE ROUTE**
- From M13 Kloof Area turn into Pioneer Road, into Wyebank Road (M39), right turn into Glamis Road (M39), right turn into Bosse Street, right turn into Bohmer Road, straight into High Street, right turn into Campbell Road, becoming Glenugie Road, right into Kings Road
- OR
- right turn into M13/ Old Main Road, left turn into Anderson Road and right into Anderson Road Taxi Rank and return along the same route in reverse.
- BUX FARM TO PINETOWN**
- From Bux Farm Taxi Rank, right turn into D755, right turn into Cliffdale Road/ P504, left turn into Kassier Road and proceed to Pinetown along all mentioned routes as per 1.1 to 1.2 above, and return.
- 12.2 NTSHONGWENI TO HAMMERSDALE**
- Ntshongweni to Kelly Road Taxi rank, Hammersdale direct, along Mpumalanga/Hammersdale Main Road direct and return.



transport

Department:
Transport
Province of KwaZulu-Natal

GAZETTE

LGKZNG27-2014-
NOV

REGION: ALL

1) Application Number: APP0026700	2) Gazette Number: LGKZNG27-2014-NOV
3) Applicant: N SHUDE ID NO. 6409015535088 Association: ZAMOKUHLE TAXI ASSOCIATION (PORT SHEPS)	4) Applicant Address: 173 CASTLEHILL DRIVE NEWLANDS WEST, DURBAN KWA ZULU NATAL 4037
5) Existing Licence Holder: NOT APPLICABLE ID NO. NOT APPLICABLE	6) Existing Licence Holder Address: NOT APPLICABLE
7) Type of application: NEW OPERATING LICENCE	8) Operating Licence Number: NOT AVAILABLE
9) Vehicle Type: NOT AVAILABLE	10) 1 x 0 (SEATED) + 0 (STANDING)
11) Region: UGU-OGWINI	
12.1	<p>PORT SHEPSTONE TO DURBAN:</p> <p>PORT SHEPSTONE ALONG RYDER STREET JOINING R102 TO HIBBERDENE LOAD HIBBERDENE, FAFA, UMKOMAAS, AMANZIMTOTI JOINING JOURNEY ROAD TO OFF LOAD ISIPHINGO, REUNION, WEMA TO BROOK STREET 61, AND RETURN TO PORT SHEPSTONE OFFLOAD, UMTHWALUME, HIBBERDENE TO PORT SHEPSTONE TAXI RANK RYDER STREET.</p> <p>RESTRICTION: DURBAN TO PORT SHEPSTONE - NO PICK ON THE WAY TO BEFORE REACHING PORT SHEPSTONE.</p>
12.2	<p>PORT SHEPSTONE TO UMZINTO</p> <p>PORT SHEPSTONE TAXI RANK ALONG RYDER STREET JOINING R102 TO HIBBERDEN JOINING SEZELA ROAD TO UMZINTO TAXI RANK, AND RETURN TO PORT SHEPSTONE TAXI RANK OFF LOAD FAFA, HIBBERDENE DIRECT TO PORT SHEPSTONE TAXI RANK.</p>
12.3	<p>CONDITIONS/RESTRICTIONS</p> <ol style="list-style-type: none"> 1.Passengers may be picked up and/or set down only at designated Taxi Rank or Taxi Stop, which shall exclude Bus Stops. 2.Entry or ranking on private property is not permitted without permission of the Landlord, a copy of which must be supplied to the Board before issue operating license. 3.Without having entered into an agreement with other operators on a common route, as contemplated by section 88 (2) (B) of Act 22 of 2000, the picking up or setting down of passengers on such route is not permitted. A copy of such agreement must be supplied to the Board. 4.At ranks, whether on -street or off-street, only the taxis that can be accommodated in the demarcated area may occupy the rank, excess vehicles must hold elsewhere at designated holding areas. 5.Rank permits or letters of authority must be produced in respect of all ranks in municipal arrears, in particular major towns and cities. 6.The allocation of any route or portion of a route is subject to the condition that it has been approved and allocated in good faith and that such route will be invalid should it transpire that the route or portion thereof will, or has caused conflict due to it having been approved based on incorrect or false information supplied to the Board or as a result of an error. In such instance the operating license must be returned to the Board for correction. 7.The vehicle must be covered by motor vehicle insurance as well as personal liability insurance. <p>RESTRICTION: DURBAN TO PORT SHEPSTONE - NO PICK ON THE WAY TO BEFORE REACHING PORT SHEPSTONE.</p>



transport

Department:
Transport
Province of KwaZulu-Natal

GAZETTE

LGKZNG28-2014-
DEC

REGION: ALL

1) Application Number: APP0026897	2) Gazette Number: LGKZNG28-2014-DEC
3) Applicant: GC NDUMO ID NO. 6611050583085 Association: ESTCOURT DISTRICT TAXI ASSOCIATION	4) Applicant Address: PO BOX 228 ESTCOURT 3360
5) Existing Licence Holder: N HOOPEN ID NO. 5911165103089	6) Existing Licence Holder Address: 2 NALEDI STREET KWA NOBANTHU KIMBERLEY NORTHERN CAPE 8345
7) Type of application: NORMAL TRANSFER	8) Operating Licence Number: LKNKZN0143260
9) Vehicle Type: NOT AVAILABLE	10) 1 x 8 (SEATED) + 0 (STANDING)
11) Region: UTHUKELA	
12.1	<p>38.ESCOURT TO FORDEVILLE</p> <p>From Alexandra Street Taxi Rank, left into Harding Street, left Bouginvillea and turn right into 1st Avenue straight to 5th Avenue, straight to 8th Avenue, left to 9th Avenue, left to 6th Avenue, right to 4th Avenue, left to 3rd Avenue Street, left into Hibiscus Avenue right into Carnation Road back to Hibiscus Avenues, left into Canna Avenue, pass the Fordeville Hall to the Rank, offload and load and return along the forward route in reverse</p>



transport

Department:
Transport
Province of KwaZulu-Natal

GAZETTE

LGKZNG28-2014-
DEC

REGION: ALL

12.2

CONDITIONS -

CONDITIONS/RESTRICTIONS

1. Passengers may be picked up and / or set down only designated Taxi Ranks or Taxi Stops, which shall exclude Bus Stops.
2. On the inbound trip to Durban, Pietermaritzburg, Empangeni, Vereeniging, Vryheid, Ladysmith, Qwaqwa, Newcastle, and Johannesburg no passengers may be picked up enroute from leaving the magisterial of Escourt until reaching the destination rank.
3. On the return trip to Dundee, no passengers may be set down until reaching the Magisterial District of Escourt.
4. Entry or ranking on private property is not permitted without the written permission of the landlord, a copy of which must be supplied to the Board before uplifting the operating licence
5. Without having entered into an agreement with the other operators on a common route, as contemplated by Section 88

(2) (b) of Act 22 of 2000, picking up or setting down of passengers on such route is not permitted. A copy of such agreement must be supplied to the Board.
6. At ranks, whether on-street or off-street, only the taxis that can be accommodated in the demarcated area may occupy the rank, excess vehicles must hold elsewhere at designated holding arrears.
7. Rank permits or letters of authority must be produced when uplifting, in respect of all ranks in Municipal arrears, in particular major towns and cities and in particular in respect of inter-provincial destinations.
8. The vehicle must be covered by motor vehicle insurance as well as personal liability insurance.
9. The allocation of any route or portion of the route is subject to the condition that has been approved and allocated in good faith and such route will be invalid should it transpire that the route or portion thereof will, or has caused conflict due to it having been approved based on incorrect or false information supplied to the Board, or as a result of an error. In such instance the operating licence must be returned to the Board for correction.



transport

Department:
Transport
Province of KwaZulu-Natal

GAZETTE

LGKZNG28-2014-
DEC

REGION: ALL

- | | |
|---|---|
| <p>1) Application Number: APP0026894</p> <p>3) Applicant: PZ DUMA
ID NO. 6608155666088
Association: WILLOWFONTEIN TAXI ASSOCIATION</p> <p>5) Existing Licence Holder: NOT APPLICABLE
ID NO. NOT APPLICABLE</p> <p>7) Type of application: NEW OPERATING LICENCE</p> <p>9) Vehicle Type: MINIBUS</p> <p>11) Region: UMGUNGUNDLOVU</p> | <p>2) Gazette Number: LGKZNG28-2014-DEC</p> <p>4) Applicant Address:
BOX 1808
PIETERMARITZBURG
3200</p> <p>6) Existing Licence Holder Address:
NOT APPLICABLE</p> <p>8) Operating Licence Number: NOT AVAILABLE</p> <p>10) 1 x 15 (SEATED) + 0 (STANDING)</p> |
|---|---|

12.1	<p>KHUZWAYO INBOUND: FROM(ORIGIN): WILLOWFONTEIN TAXI TERMINUS-WILLOWFONTEIN / Z356 (KPE0061) TO(DESTINATION): SLATTER STREET TAXI TERMINAL(KPC0023)ROUTE: WILLOWFONTEIN, Z248, Z290 RETURN Z290, Z248,WILLOWFONTEIN F.J. SITHOLE, SUTHERLAND, MOSES MABHIDA (EDENDALE) LANGALIBALELE (LONGMARKET) RETIEF, PIETERMARITZ, SLATTER</p> <p>OUTBOUND: FROM(ORIGIN): SLATTER STREET TAXI TERMINAL(KPC0023) TO(DESTINATION): WILLOWFONTEIN TAXI TERMINUS – WILLOWFONTEIN / Z356 (KPE0061) ROUTE: PIETERMARITZ, PINE, MOSES MABHIDA (EDENDALE) SUTHERLAND, F.J. SITHOLE, WILLOWFONTEIN ALTERNATIVE ROUTING: OUTBOUND: A: PIETERMARITZ, WEST STREET BUS/TAXI STATION, WEST, JABU NDLOVU (LOOP) MOSES MABHIDA (EDENDALE), SUNDERLAND, F.J. SITHOLE, WILLOWFONTEIN B: PIETERMARITZ, WEST STREET BUS/TAXI STATION, WEST, BURGER, MOSES MABHIDA (EDENDALE), SUTHERLAND, F.J. SITHOLE, WILLOWFONTEIN C: PIETERMARITZ, WEST STREET BUS/TAXI STATION, WEST, PRINCE ALFRED, CAMPDRIFT, MOSES MABHIDA (EDENDALE) SUTHERLAND. F.J.SITHOLE, WILLOWFONTEIN RESTRICTIONS: ALONG WILLOWFONTEIN ROAD AND F.J. SITHOLE ROAD (FROM N10 TO SUTHERLAND ROAD), ONLY OFF LOADING OF PASSENGERS IS PERMITTED. THE LOADING OF PASSENGERS ALONG THIS SECTION OF THE ROUTE IS NOT PERMITTED. SPECIAL CONDITIONS: DISPUTES AGAINST WILLOWFONTEIN TAXI ASSOCIATION</p>
12.2	<p>ROUTE 2 KWANDLOVU INBOUND FROM (ORIGIN): WILLOWFONTEIN TAXI TERMINUS-WILLOWFONTEIN/Z356 (KPE0061) TO (DESTINATION): SLATTER STREET TAXI TERMINAL (KPC0023) ROUTE: WILLOWFONTEIN, N48, UNNAMED ROAD, UNNAMED ROAD N48, WILLOWFONTEIN, F.J.SITHOLE. SUTHERLAND MOSES MABHIDA (EDENDALE), LANGALIBALELE, RETIEF, PIETERMARITZ SLATTER.</p> <p>OUTBOUND: FROM (ORIGIN): SLATTER STREET TAXI TERMINAL (KPC0023) TO (DESTINATION): WILLOWFONTEIN TAXI TERMINUS-WILLOWFONTEIN/Z356 (KPE0061) ROUTE: PIETERITZ, PINE, MOSES MABHIDA (EDENDALE, SUTHERLANDS, F.J.SITHOLE, WILLWOFONTEIN ALTERNATIVE ROUTING: OUTBOUND A: PIETERMARITZ, WEST STREET BUS/TAXI STATION, WEST, JABU NDLOVU (LOOP) MOSES MABHIDA (EDENDALE), SUTHERLAND, F.J.SITHOLE, WILLOWFONTEIN B: PIETERMARIZ, WEST STREET BUS/TAXI STATION, WEST BURGER, MOSES MABHIDA (EDENDALE) SUTHERLAND, F.J.SITHOLE WILLOWFONTEIN C: PIETERMARITZ, WEST STREET BUS/TAXI STATION, WEST PRINCE ALFRED, CAMPSDRIFT, MOSES MABHIDA (EDENDALE) SUTHERLAND, F.J.SITHOLE, WILLOWFONTEIN RESTRICTIONS: ALONG WILLOWFONTEIN ROAD AND F.J. SITHOLE ROAD (FROM N10 TO SUNDERLAND ROAD), ONLY OFF-LOADING OF PASSENGERS IS PERMITTED. THE LOADING OF PASSENGERS ALONG THIS SECTION OF THE ROUTE IS NOT PERMITTED. SPECIAL CONDITIONS: DISPUTES AGAINST WILLOWFONTEIN TAXI ASSOCIATION: NONE</p>



transport

Department:
Transport
Province of KwaZulu-Natal

GAZETTE

LGKZNG28-2014-
DEC

REGION: ALL

12.3	<p>PHUPHA INBOUND: FROM (ORIGIN): WILLOWFONTEIN TAXI TERMINUS - WILLOWFONTEIN/Z356 (KPE0061) TO: (DESTINATION): SLATTER STREET TAXI TERMINAL (KPC0023) ROUTE: WILLOWFONTEIN, Z211 RETURN Z211, WILLOWFONTEIN, F.J.SITHOLE, SUTHERLAND, MOSES MABHIDA (EDENDALE), LANGALIBALELE (LONGMAKERT), RETIEF, PIETERMARITZ, SLATTER. OUTBOUND: FROM (ORIGIN): SLATTER STREET TAXI TERMINAL (KPC0023) TO (DESTINATION): WILLOWFONTEIN TAXI RANK TERMINUS - WILLOWFONTEIN/Z356 (KPE0061) ROUTE: PIETERMARITZ, PINE, MOSES MABHIDA (EDENDALE), SUTHERLAND, F.J. SITHOLE, WILLOWFONTEIN. ALTERNATIVE ROUTING: OUTBOUND A: PIETERMARITZ, WEST STREET BUS/TAXI STATION, WEST, JABU NDLOVU (LOOP), MOSES MABHIDA (EDENDALE), SUTHERLAND, F.J.SITHOLE, WILLOWFONTEIN. B: PIETERMARITZ, WEST STREET BUS/TAXI STATION, WEST, BURGER, MOSES MABHIDA (EDENDALE), SUTHERLAND, F.J.SITHOLE, WILLOWFONTEIN. C: PIETERMARITZ, WEST STREET BUS/TAXI STATION, WEST, PRINCE ALFRED, CAMPDRIFT, MOSES MABHIDA (EDENDALE) SUTHERLAND F.J.SITHOLE, WILLOWFONTEIN. RESTRICTIONS: ALONG WILLOWFONTEIN ROAD AND F.J.SITHOLE AND F.J.SITHOLE ROAD (FROM N10 TO SUTHERLAND ROAD), ONLY OFF-LOADING OF PASSENGERS IS PERMITTED. THE LOADING OF PASSENGERS ALONG THIS SECTION OF THE ROUTE IS NOT PERMITTED. SPECIAL CONDITIONS: DISPUTES AGAINST WILLOWFONTEIN TAXI ASSOCIATION – NONE.</p>
12.4	<p>INBOUND: FROM (ORIGIN): WILLOWFONTEIN TAXI TERMINUS - WILLOWFONTEIN/Z356 (KPE0061) TO (DESTINATION): SLATTER STREET TAXI TERMINAL (KPC0023) ROUTE: Z356, Z371, Z381, V359, Z356, WILLOWFONTEIN, F.J.SITHOLE, SUTHERLAND, MOSES MABHIDA (EDENDALE), LANGALIBALELE (LONGMARKET), RETIEF, PIETERMARITZ, SLATTER OUTBOUND: FROM (ORIGIN): SLATTER STREET TAXI TERMINAL (KPC0023) TO (DESTINATION): WILLOWFONTEIN TAXI TERMINUS - WILLOWFONTEIN/Z356 (KPE0061) ROUTE: PIETERMARITZ, PINE, MOSES MABHIDA (EDENDALE), SUNDERLAND, F.J.SITHOLE WILLOWFONTEIN ALTERNATIVE ROUTING: OUTBOUND A: PIETERMARITZ, WEST, STREET BUS/TAXI STATION, WEST, JABU NDLOVU (LOOP) MOSES MABHIDA (EDENDALE), SUTHERLAND, F.J.SITHOLE WILLOWFONTEIN B: PIETERAMRITZ, WEST STREET BUS/TAXI STATION, WEST BURGER, MOSES MABHIDA (EDENDALE), SUTHERLAND, F.J.SITHOLE, WILLOWFONTEIN C: PIETERMARITZ, WEST STREET BUS/TAXI STATION, WEST, PRINCE ALFRED, CAMPDRIFT, MOSES MABHIDA (EDENDALE) SUTHERLAND, F.J.SITHOLE, WILLOWFONTEIN RESTRICTIONS: ALONG WILLOWFONTEIN ROAD AND F.J.SITHOLE ROAD (FROM N10 TO SUNTHERLAND ROAD) ONLY OFF-LOADING OF PASSENGERS IS PERMITTED. THE LOADING OF PASSENGERS ALONG THIS SECTION OF THE ROUTE IS NOT PERMITTED. SPECIAL CONDITIONS: DISPUTES AGAINST WILLOWFONTEIN TAXI ASSOCIATION - NONE.</p>



transport

Department:
Transport
Province of KwaZulu-Natal

GAZETTE

LGKZNG28-2014-
DEC

REGION: ALL

12.5	<p>WILLOWFONTEIN INBOUND FROM (ORIGIN): WILLOWFONTEIN TAXI TERMINUS WILLOWFONTEIN/Z356 (KPE0061) TO(DESTINATION): WILLOWFONTEIN, N48, Z255,Z248, WILLOWFONTEIN, F.J.SITHOLE, SUNDERLAND, MOSES MABHIDA (EDENDALE), LANGALIBALELE (LONGMARKET, RETIEF, PIETERMARITZ, SLATTER OUTBOUND FROM(ORIGIN): SLATTER STREET TAXI TERMINAL (KPC0023)ROUTE: PIETERMARITZ, PINE, MOSES MABHIDA (EDENDALE) SUTHERLAND, F.J.SITHOLE, WILLOWFONTEIN ALTERNATIVE ROUTING: OUTBOUND A. PIETERMARITZ, WEST STREET BUS/TAXI STATION, WEST, JABU NDLOVU, WEST, JABU NDLOVU (LOOP), MOSES MABHIDA (EDENDALE) SUNDERLAND, F.J.SITHOLE,WILLOWFONTEIN, Z248, Z272, Z255, N48, WILLOWFONTEIN B. PIETERMARITZ, WEST STREET BUS / TAXI STATION, WEST BURGER, MOSES MABHIDA (EDENDALE, SUTHERLAND, F.J. SITHOLE, WILLOWFONTEIN, Z248, Z272, Z255, N48,WILLOWFONTEIN C. PIETERMARITZ, WEST STREET BUS/TAXI STATION, WEST, PRINCE ALFRED, CAMPSDRIFT, MOSES MABHIDA (EDENDALE)SUTHERLAND, F.J.SITHOLE, WILLOWFONTEIN RESTRICTIONS: ALONG WILLOWFONTEIN ROAD AND F.J. SITHOLE ROAD(FROMN10 TO SUTHERLAND ROAD) ONLY OFF-LOADING OF PASSENGERS IS PERMITTED.THELOADING OF PASSENGERS ALONG THIS SECTION OF THE ROUTE IS NOT PERMITTED SPECIAL CONDITIONS: DISPUTES AGAINST WILLOWFONTEIN TAXI ASSOCIATION</p>
12.6	<p>ROUTE 00 CONDITIONS/RESTRICTIONS</p> <ol style="list-style-type: none"> 1. Passengers may be picked up and/or set down only at designated Taxi Rank or Taxi Stop, which shall exclude Bus Stops. 2. Entry or ranking on private property is not permitted without permission of the Landlord, a copy of which must be supplied to the Board before issue operating license. 3. Without having entered into an agreement with other operators on a common route, as contemplated by section 88 (2) (B) of Act 22 of 2000, the picking up or setting down of passengers on such route is not permitted. A copy of such agreement must be supplied to the Board. 4. At ranks, whether on -street or off-street, only the taxis that can be accommodated in the demarcated area may occupy the rank, excess vehicles must hold elsewhere at designated holding areas. 5. Rank permits or letters of authority must be produced in respect of all ranks in municipal arrears, in particular major towns and cities. 6. The allocation of any route or portion of a route is subject to the condition that it has been approved and allocated in good faith and that such route will be invalid should it transpire that the route or portion thereof will, or has caused conflict due to it having been approved based on incorrect or false information supplied to the Board or as a result of an error. In such instance the operating license must be returned to the Board for correction. 7. The vehicle must be covered by motor vehicle insurance as well as personal liability insurance.
12.7	<p>ROUTE 0 CHARTER SERVICE From Willowfontein Taxi Rank to points within the Province of KZN only. No picking up or setting down of passengers en route</p>



transport

Department:
Transport
Province of KwaZulu-Natal

GAZETTE

LGKZNG28-2014-
DEC

REGION: ALL

1) Application Number: APP0026739	2) Gazette Number: LGKZNG28-2014-DEC
3) Applicant: NP SHEZI ID NO. 5803120389087 Association: CLERMONT AND KWADABEKA TAXI OWNERS ASS.	4) Applicant Address: PO BOX 1959 PIETERMARITZBURG KWA ZULU NATAL 3600
5) Existing Licence Holder: VZ SHEZI ID NO. 5506075805086	6) Existing Licence Holder Address: 5 NIGELLA PLACE PINETOWN KWAZULU-NATAL KWA-ZULU NATAL 3610
7) Type of application: DECEASED TRANSFER	8) Operating Licence Number: LKNKZN0120299
9) Vehicle Type: NOT AVAILABLE	10) 1 x 15 (SEATED) + 0 (STANDING)
11) Region: DURBAN WEST	
12.1	Route 1 B Kwa-Dabeka A to Pinetown and return From Kwa-Dabeka A Taxi Rank, passing KK Hostel turn left into North Road, turn left into 3rd Avenue, joining Dinkelman Road, turn right into Shepstone Road, turn right into Crompton Street, turn right into Union Lane, turn left into Glenugie Road joining Moodie Street, turn left into Hill Street, into Hill Street Taxi Rank and return with Hill Street, turn left into Moodie Street join Street join Glenugie Road turn right into Lauth Street, turn left into Crompton Street, turn left into Shepstone Road turn right into Dinkelman Road turn left into North Road, and proceed to Kwa-Dabeka "A" Taxi Rank.
12.2	Route 2 B Kwa-Dabeka A to Durban and return From Kwa-dabeka A Taxi Rank, passing KK Hostel turn left into North Road, turn right into 3rd Avenue join Dinkelman Road, joining Otto Volek Road, join Stapleton Road, join M13, join N3 turn right into Western Freeway, turn right into Grey Street turn left into West Street, turn left into Aliwal Street, turn left into Pine Street, turn right into Russel Street, turn left into Leopold Street, to City market, University Avenue turn right into Rank No. 231 Warwick Avenue and return with Warwick Avenue turn left into Cannongate Road along N3 off ramp and using the same route in the opposite direction and proceed to Kwa-Dabeka "A" Taxi Rank.
12.3	Route 2 A Kwa-Dabeka A to Durban From Kwa-dabeka A Taxi Rank, passing KK Hostel turn left into North Road, turn right into 3rd Avenue join Dinkelman Road, joining Otto Volek Road, join Stapleton Road, join M13, join N3 turn right into Western Freeway, turn right into Grey Street turn left into West Street, turn left into Aliwal Street, turn left into Pine Street, turn right into Russel Street, turn left into Leopold Street, to City market, University Avenue turn right into Rank No. 231 Warwick Avenue and return with Warwick Avenue turn left into Cannongate Road along N3 off ramp and using the same route in the opposite direction and proceed to Kwa-Dabeka "A" Taxi Rank.
12.4	Route 3 B Kwa-Dabeka D to Pinetown and return From Kwa-dabeka D Taxi rank. passing Kwa-Dabeka Clinic turn right into North Road, turn right into 3rd Avenue join Dinkelman Road, turn right into Shepstone Road, turn right Crompton Street, turn right into Union Lane, turn left into Glenugie Road join Moodie Street, turn right into Hill Street, into Hill Taxi Rank and return with Hill Street, turn left into Moodie Street join Glenugie Road, turn right into Lauth Street, turn left into Crompton Street, turn left into Sheptone Road, turn right into Dinkelman Road, turn left into 1st Avenue left into North Road and proceed to Kwa-Dabeka "D" Taxi Rank.
12.5	Route 4 B Kwa-Dabeka D to Durban and return From Kwa-Dabeka D Taxi Rank, passing Kwa-Dabeka Clinic turn right into North Road turn right into 3rd Avenue join Dinkelman Road, join Otto Volek Road join Stapleton Road, turn left to M13 join Western Free Way, turn right into Grey Street turn left into West Street turn left into Aliwal Street turn left into Pine Street, turn right into Russel Street turn left into Leopold Street turn right into City Market University Avenue turn right into Rank No.231 Warwick Avenue and return with Warwick Avenue turn left into Cannongate Road along N3 off ramp and using the same route in the opposite direction and proceed to Kwa-Dabeka "D" Taxi Rank.



transport

Department:
Transport
Province of KwaZulu-Natal

GAZETTE

LGKZNG28-2014-
DEC

REGION: ALL

12.6	<p>Route 5 B KK Hostel to Durban From KK Taxi Rank turn left into North Road turn right into 12th Street join Dinkelman Road Otto Volek Road join Stapleton Road turn right into M13 join N3 turn right into Western Freeway, turn right into Grey Street turn left into West Street turn left into Ailway Street turn left into Pine Street, turn right into Russel Street, turn left into Leopold Street, to City Market, University Avenue turn right into Rank No.231/ Warwick Avenue and return and return with Warwick Avenue turning left into Cannongate Road along N3 off ramp and using the same route proceeding to KK Hostel Taxi Rank.</p>
12.7	<p>Route 6 B KK Hostel to Pinetown From KK Rank turn left into North Road turn right into 12th Street join Dinkelman Road turn right into Shepstone Road turn right into Crompton Street turn right into Union lane turn left into Glenugie Road join Moodie Street turn left into Hill Street into Hill Street Taxi Rank and return with Hill Street turn left into Moodie Street join Glenugie Road turn right into Lauth Street turn left into Crompton Street turn left into Shepstone Road turn right into Dunkelman Road turn right into 1st Avenue turn left into North Road turn right into and into KK Taxi Rank.</p>
12.8	<p>Route 7 B KK Hostel to Westmead / Motaala Farm From KK Taxi Rank turn left into North Road, turn right into 12th Street, join Dinkelman Road turn right into Shepstone Road turn left into Crompton Street turn right into Lauth Street turn left into Glenugie Road turn right into Old Main Road, Richmond Road turn right into Trafford Street join Goodwood Road turn left into Mahogany Road to a Designated Taxi Stop and return along the same route to KK Taxi Rank. (11) KK to Westmead / Metrofile From KK Taxi Rank turn left into North Road turn right into 12th Street join Dinkelman Road turn right into Shepstone Road turn right into Crompton Street turn right into Laught Street turn left into Glenugie Road turn right into Old main Road Richmond Road turn right into Trafford Street join Hillclimb Road to Monza Road to a designated Taxi Stop and return along the same route to KK Taxi Rank. (11)KK to Westmead / Bakery From KK Taxi Rank turn left into North Road, turn right into 3rd Avenue join Dinkelman Road turn right into Shepstone Road turn right into Crompton Street turn right into Laught Road, turn left into Glenugie road, turn right into Old main Road Richmond Road turn right into Alexandre Road, turn left into Malcom Road turn right into Circuit Road turn right into Clark Road turn left into Alexander Road to a designated taxi stop and return along the same route to KK Taxi Rank.</p>
12.9	<p>Route 8 B Clermont to Durban and return From Clermont Taxi Rank turn right into Clermont Road turn left into Otto Volek Road join Stapleton Road, turn right into M13 join N3, Western Free Way turn right into Grey Street turn left into West Street turn left into Aliwal Street turn left into Pine Street, turn right into Russel Street, turn left into Leopold, join Market Street, University Avenue turn right into Rank No. 231 Warwick Avenue and return with Warwick Avenue turn left into Cannongate Road into N3 off ramp and use same route to Clermont Taxi Rank.</p>
12.10	<p>Route 9 B Clermont to Pinetown and return From Clermont Taxi Rank turn right into Clermont Road join Posselt road join Shepstone Road, turn right into Crompton Street, turn right into Union lane, turn left into Glenugie Road join Moodie, turn right into Hill Street into Hill Street Taxi Rank and return with Hill Street turn left into Moodie Street join Glenugie Road turn right into Laught Street, turn left into Crompton Street, turn left into Shepstone Road join Polsselt Road Clermont Road join Clermont Road turn right into North to Clermont Taxi Rank.</p>
12.11	<p>Route 10 B Clermont to Westmead and return From Clermont Taxi Rank turn right into Clermont Road join Posselt Road Shepstone road, turn right into Crompton Street turn right into Laught Street turn left into Glenugie Road, turn left into Old Main Road, join Richmond Road, turn right into Trafford road join Hillclimb Road to Monza Road to a designated Taxi Stop and return along the same route to Clermont Taxi Rank. (ii)Clermont to Westmead/Metrofile and return From Clermont Taxi Rank turn right into Clermont Road join Posselt Road join Shepstone Road turn right into Crompton Street turn right into Laught Street turn left into Glenugie Road turn right into Old Main Road join Richmond Road turn right into Trafford Road join Hillclimb Road to Monza Road to a designated Taxi Stop and return to Clermont Taxi Rank along the same route. (iii) Clermont to Westmead/Bakery and return From Clermont Taxi Rank turn right into Clermont Road join Posselt Road join Shepstone Road turn right into Crompton Street turn right into Laught Street turn left into Glenugie Road turn right into Old Main Road join Richmond Road turn right into Alexander Road turn left to Malcolm Road turn right into Circuit Road turn right into Clark Road turn left into Alexander Road to a designated Taxi Stop and return along the same route to Clermont Taxi Rank.</p>



transport

Department:
Transport
Province of KwaZulu-Natal

GAZETTE

LGKZNG28-2014-
DEC

REGION: ALL

12.12	<p>Route 8 A Clermont to Durban and return From Clermont Taxi Rank turn right into Clermont Road, join Posselt Road, turn left into Otto Volek Road Join Stapleton Road, turn right into M13 join N3, Western Free Way, turn right into Grey Street, turn left into West Street, turn left into Aliwal Street, turn left into Pine Street, turn right into Russel Street, turn left into Leopold Street, join Market Street, University Avenue turn right into Rank No.231 Warwick Avenue and return with Warwick Avenue, turn left into Cannongate Road onto N3 off Ramp and use same route to Clermont Taxi Rank.</p>
12.13	<p>Route 9 A Clermont to Pinetown and return From Clermont Taxi Rank turn right into Clermont Road join Posselt Road join Shepstone Road, turn right into Crompton Street, turn right into Union Lane, turn left into Glenugie Road join Moodie Street, turn right into Hill Street into Hill Street Taxi Rank and return with Hill Street turn left into Moodie Street join Glenugie Road, turn right into Lauth Street, turn left into Crompton Street, turn left into shepstone Road join Posselt Road join Clermont Road turn right into North Road to Clermont Taxi Rank</p>
12.14	<p>Route 10 A (i) Clermont to Westmead and return From Clermont Taxi Rank turn into Clermont Road join Posselt Road join Shepstone Road, turn right into Crompton Street, turn right into Laught Street, turn left into Glenugie Road, turn left into Old Main Road, join Richmond Road, turn right into Trafford Road join Goodwood Road, turn left into Mahogany Road to a designated Taxi Stop and return along the same route to Clermont Taxi Rank. (ii) Clermont to Westmead/Metrofile and Return From Clermont Taxi Rank turn right into Clermont Road join Posselt Road join Shepstone Road, turn right into Crompton Street, turn right into Lauth Street, turn left into Glenugie Road, turn right into Old Main Road join Richmond Road, turn right into Trafford Road join Hillclimb Road to Monza to a designated Taxi Stop and return to Clermont Taxi Rank along the same route. (iii) Clermont to Westmead/bakery and return From Clermont Taxi Rank turn right into Clermont Road join Posselt Road Shepstone Road, turn right into Crompton Street, turn right into Lauth Street, turn left into Glenugie Road turn right into Old Main Road join Richmond Road, turn right into Alexander Road, turn left to Malcolm Road, turn right into Circuit Road, turn right into Clark Road, turn left into Alexander Road to a designated Taxi Stop and return along the same route to Clermont Taxi Rank.</p>
12.15	<p>Route 0 CONDITIONS GENERAL CONDITIONS APPLICABLE TO ALL ROUTES: 1).PASSENGERS MAY BE PICKED UP AND/OR SET DOWN ONLY AT DESIGNATED TAXI RANKS OR TAXI STOPS, WHICH SHALL EXCLUDE BUS STOPS. 2)ON THE INBOUND TRIP TO DURBAN, NO PASSENGERS MAY BE PICKED UP EN ROUTE FROM ENTERING THE N3, UNTIL REACHING UNIVERSITY AVENUE TAXI RANK NO.231 3)ON THE TRIP TO MOLWENI WYEBANK, NO PASSENGERS MAY BE SET DOWN UNTIL REACHING M13. 4)ENTRY OR RANKING ON PRIVATE PROPERTY IS NOT PERMITTED WITHOUT THE WRITTEN PERMISSION OF THE LANDLORD, A COPY OF WHICH MUST BE SUPPLIED TO THE BOARD. 5)WITHOUT HAVING ENTERED INTO AN AGREEMENT WITH OTHER OPERATORS ON A COMMON ROUTE, AS CONTEMPLATED BY SECTION 88(2) OF ACT 2000, THE PICKING UP OR SETTING OF PASSENGERS ON SUCH AGREEMENT MUST BE SUPPLIED TO THE BOARD. 6)AT RANKS, WHETHER ON-STREET OR OFF-STREET, ONLY THE TAXIS THAT CAN BE ACCOMMODATED IN THE DEMARCATED AREA MAY OCCUPY THE RANK. EXCESS VEHICLES MUST HOLD ELSEWHERE. 7)RANK PERMITS OR LETTERS OF AUTHORITY MUST BE PRODUCED IN RESPECT OF ALL RANKS IN MUNICIPAL AREAS, IN PARTICULAR MAJOR TOWNS AND CITIES AND IN PARTICULAR INTER-PROVINCIAL DESTINATIONS. 8)THE ALLOCATION OF ANY ROUTE OR PORTION OF ROUTE IS SUBJECT TO THE CONDITION THAT IT HAS BEEN APPROVED AND ALLOCATED IN GOOD FAITH AND THAT SUCH ROUTE WILL BE INVALID SHOULD IT TRANSPIRE THAT THE ROUTE OR PORTION THERE OF WILL, OR HAS CAUSED CONFLICT DUE TO IT HAVING BEEN APPROVED BASED ON INCORRECT OR FALSE INFORMATION SUPPLIED TO THE BOARD OR AS RESULT OF AN ERROR. IN SUCH INSTANCE THE OPERATING LICENCE MUST BE RETURNED TO THE BOARD FOR CORRECTION. 9)THE VEHICLE MUST BE COVERED BY MOTOR VEHICLE INSURANCE AS WELL AS PERSONAL LIABILITY INSURANCE.</p>



transport

Department:
Transport
Province of KwaZulu-Natal

GAZETTE

LGKZNG28-2014-
DEC

REGION: ALL

12.16	<p>ROUTE 1A KWA-DABEKA A TO PINETOWN AND RETURN From Kwa- Dabeka A Taxi Rank, passing KK Hostel turn left into North Road, turn left into 3rd Avenue, joining Dinkelman Road, turn right into Shepstone road, turn right into Crompton Street, turn right into Union Lane, Turn left into Glenugie Road joining Moodie Street, turn left into Hill Street, into Hill Street Taxi Rank and return with Hill Street, turn left into Moodie Street join Glenugie Road turn right into Lauth Street, turn left into Crompton Street, turn left into Shepstone Road turn right into Dinkelman road turn left into North Road, and proceed to Kwa-Dabeka "A" Taxi Rank</p>
12.17	<p>ROUTE 3 A KWA-DABEKA D TO PINETOWN From Kwa Dabeka, D Taxi Rank, passing Kwa- Dabeka Clinic turn right into North Road, turn right into 3rd avenue join Dinkelman Road, turn right into Shepstone Road, turn right into Crompton Street, turn right into Union Lane, turn left into Glenugie Road join Moodie Street, turn right into Hill Street, into Hill Taxi Rank and return with Hill Street, turn left into Moodie Street join Glenugie road, turn right into Lauth Street, turn left into Crompton Street, turn left into Shepstone Road, Turn right into Dinkelman road, turn left into 1st avenue, left into North Road and proceed to Kwa Dabeka "D" Taxi Rank.</p>
12.18	<p>ROUTE 4 A KWA-DABEKA D TO DURBAN AND RETURN From Kwa Dabeka D Taxi Rang, passing Kwa-Dabeka clinic turn right into North Road, turn right into 3rd Avenue, join Dinkleman Road, join Otto Volek Road, join Stapleton Road, turn left to M13, join N3, Western Free Way, turn right into Grey Street, turn left into West Street, turn left into Aliwal Street, turn left into Pine Street, turn right into Russel Street, turn left into Leopold Street, turn right into City Market, University Avenue, turn right into Rank No. 231 Warwick Avenue and return with Warwick Avenue, turn left into Cannongate Road along N3 Off Ramp and using the same route in the opposite direction and proceed to Kwa Dabeka "D" Taxi Rank.</p>
12.19	<p>ROUTE 5A KK HOSTEL TO DURBAN AND RETURN From KK Taxi Rank turn left into North Road, turn right into 12th Street join Dinkelman road join Otto Volek road, join Stapleton Road, turn right into M13 join N3, turn right into Western Freeway, turn right into Grey Street, turn left into West Street, turn left into Ailwal Street, turn left into Pine Street, turn right into Russel Street, turn left into Leopold Street, to City Market, University Avenue, turn right into Rank No. 231/ Warwick Avenue and return with Warwick Avenue turning left into Cannongate Road along N3 Off Ramp and using the same route proceeding to KK Hostel Taxi Rank</p>
12.20	<p>ROUTE 6 A KK HOSTEL TO PINETOWN From KK Rank turn left into North Road, turn right into 12th Street, join Dinkelman road, turn right into Shepstone Road, turn right into Crompton Street, turn right into Union Lane, turn left into Glenugie road, join Moodie Street, turn left into Hill Street into Hill Street Taxi Rank and return with Hill Street, turn left into Moodie Street, join Glenugie road, turn right into Lauth Street, turn left into Crompton Street, turn left into Shepstone Road, turn right into Dinkelman road, turn right into 1st Avenue, turn left into North Road, turn right into and into KK Taxi Rank.</p>



transport

Department:
Transport
Province of KwaZulu-Natal

GAZETTE

LGKZNG28-2014-
DEC

REGION: ALL

12.21	<p>ROUTE 7 A</p> <p>(i) KK HOSTEL TO WESTMEAD/ MOTALA FARM AND RETURN From KK Taxi Rank turn left into North Road, turn right into 12th Street, join Dinkelman Road, turn right into Shepstone Road, turn left into Crompton Street, turn right into Lauth Street, turn left into Glenugie Road, turn right into Old Main Road, Richmond Road, turn right into Trafford Street, join Goodwood Road, turn left into Mahogany road to a designated taxi stop and return along the same route to KK Taxi Rank.</p> <p>(ii) KK TO WESTMEAD/ METROFILE AND RETURN From KK Taxi Rank turn left into North Road, turn right into 12th Street join Dinkelman Road, turn right into Shepstone Road, turn right into Crompton Street, turn right into Laught Street, turn left into Glenugie Road, turn right into Old Main Road, Richmond Road, turn right into Trafford Street join Hillclimb Road, to Monza Road to a designated taxi stop, and return along the same route to KK Taxi Rank.</p> <p>(iii) KK TO WESTMEAD/BAKERY AND RETURN From KK Taxi Rank turn left into North Road, turn right into 3rd Avenue join Dinkelman Road, turn right into Shepstone Road, turn right into Crompton Street, turn right into Laught Road, turn left into Glenugie Road, turn right into Old Main Road, Richmond Road, turn right into Alexander Road, turn left into Malcom Road, turn right into Circuit Road, turn right into Clark Road, turn left unto Alexander Road to a designated taxi stop, and return along the same route to KK Taxi Rank.</p>
12.22	<p>ROUTE 11.B</p> <p>DURBAN TO PINETOWN AND RETURN From Rank No. 231 taking Cannongate Road Off-Ramp, join N3, to join M13 to join Underwood Road turn into Caversham turn left into Railway Street turn left into Hill Street and into Hill Street Taxi Rank and return along the same route in reverse</p>
12.23	<p>ROUTE 12B</p> <p>DURBAN TO WESTVILLE PRISON AND RETURN University Avenue Taxi Rank into Warwick Avenue, left into Cannongate Road, into Western Freeway (N3) left into Off- Ramp to Spine Road along Spine Road, right into Spine Road Ext. Leading to the Westville Prison . From Westville Prison turn left into Spine Road, turn to N3, join Western Free Way, turn right to Market Street, University Avenue turn right to Rank No.231 Warwick Avenue.</p> <p>No Picking up or setting down of passengers at Pavilion Shopping Centre or along Spine Road</p> <p>SPECIFIC CONDITIONS APPLICABLE TO ROUTE 12</p> <p>THAT ROUTE 12 BE ALLOCATED ONLY TO THOSE MEMBERS WHO HAVE APPLIED FOR IT AS CONSIDERED BY THE BOARD ON 20/11/2003 LIMITED TO 20 VEHICLES ONLY</p>



transport

Department:
Transport
Province of KwaZulu-Natal

GAZETTE

LGKZNG29-2014-
DEC

REGION: ALL

1) Application Number: APP0026898	2) Gazette Number: LGKZNG29-2014-DEC
3) Applicant: CT HLONGWANE ID NO. 7209240720086 Association: BERGVILLE TAXI ASSOCIATION	4) Applicant Address: P.O BOX 397 BERGVILLE 3350
5) Existing Licence Holder: VM HLONGWANE ID NO. 6109015489084	6) Existing Licence Holder Address: P.O. BOX 397 BERGVILLE KWA-ZULU NATAL 3350
7) Type of application: DECEASED TRANSFER	8) Operating Licence Number: LKNKZN0121722
9) Vehicle Type: NOT AVAILABLE	10) 1 x 13 (SEATED) + 0 (STANDING)
11) Region: UTHUKELA	
12.1	Route 27- Ngoba to Bergville From Ngoba Taxi Rank proceed straight with P388 and turn into P394 and turn left into P10-2 turn left to P11-1 and turn right to West Street and turn left into Bergville Taxi Rank and return using the same route.



transport

Department:
Transport
Province of KwaZulu-Natal

GAZETTE

LGKZNG29-2014-
DEC

REGION: ALL

1) Application Number: APP0026928	2) Gazette Number: LGKZNG29-2014-DEC
3) Applicant: BC HLELA ID NO. 6301095770083 Association: WILLOWFONTEIN TAXI ASSOCIATION	4) Applicant Address: PO BOX1808 PMB 3200
5) Existing Licence Holder: PZ DUMA ID NO. 6608155666088	6) Existing Licence Holder Address: BOX 1808 PIETERMARITZBURG 3200
7) Type of application: NORMAL TRANSFER	8) Operating Licence Number:
9) Vehicle Type: NOT AVAILABLE	10) 1 x 15 (SEATED) + 0 (STANDING)
11) Region: UMGUNGUNDLOVU	
12.1	<p>ROUTE 2 KWANDLOVU INBOUND FROM (ORIGIN): WILLOWFONTEIN TAXI TERMINUS-WILLOWFONTEIN/Z356 (KPE0061) TO (DESTINATION): SLATTER STREET TAXI TERMINAL (KPC0023) ROUTE: WILLOWFONTEIN,N48,UNNAMED ROAD,UNNAMED ROADN48, WILLOWFONTEIN, F.J.SITHOLE, SUTHERLAND MOSES MABHIDA (EDENDALE), LANGALIBALELE, RETIEF, PIETERMARITZ SLATTER. OUTBOUND: FROM (ORIGIN): SLATTER STREET TAXI TERMINAL (KPC0023) TO (DESTINATION): WILLOWFONTEIN TAXI TERMINUS-WILLOWFONTEIN/Z356 (KPE0061) ROUTE: PIETERITZ, PINE, MOSES MABHIDA (EDENDALE, SUTHERLANDS, F.J.SITHOLE, WILLWOFONTEIN ALTERNATIVE ROUTING: OUTBOUND A: PIETERMARITZ, WEST STREET BUS/TAXI STATION, WEST, JABU NDLOVU (LOOP)MOSES MABHIDA (EDENDALE), SUTHERLAND, F.J.SITHOLE, WILLOWFONTEIN B:PIETERMARITZ, WEST STREET BUS/TAXI STATION, WEST BURGER, MOSES MABHIDA (EDENDALE SUTHERLAND, F.J.SITHOLE WILLOWFONTEIN C: PIETERMARITZ, WEST STREET BUS/TAXI STATION, WEST PRINCE ALFRED, CAMPSDRIFT, MOSES MABHIDA (EDENDALE) SUTHERLAND, F.J.SITHOLE, WILLOWFONTEIN RESTRICTIONS: ALONG WILLOWFONTEIN ROAD AND F.J. SITHOLE ROAD (FROM N10 TO SUNDERLAND ROAD), ONLY OFF-LOADING OF PASSENGERS IS PERMITTED. THE LOADING OF PASSENGERS ALONG THIS SECTION OF THE ROUTE IS NOT PERMITTED. SPECIAL CONDITIONS: DISPUTES AGAINST WILLOWFONTEIN TAXI ASSOCIATION: NONE</p>
12.2	<p>PHUPHA INBOUND: FROM (ORIGIN): WILLOWFONTEIN TAXI TERMINUS - WILLOWFONTEIN/Z356 (KPE0061) TO: (DESTINATION): SLATTER STREET TAXI TERMINAL (KPC0023) ROUTE: WILLOWFONTEIN, Z211 RETURN Z211, WILLOWFONTEIN, F.J.SITHOLE, SUTHERLAND, MOSES MABHIDA (EDENDALE), LANGALIBALELE (LONGMAKERT), RETIEF, PIETERMARITZ, SLATTER. OUTBOUND: FROM (ORIGIN): SLATTER STREET TAXI TERMINAL (KPC0023) TO (DESTINATION): WILLOWFONTEIN TAXI RANK TERMINUS - WILLOWFONTEIN/Z356 (KPE0061) ROUTE: PIETERMARITZ, PINE, MOSES MABHIDA (EDENDALE), SUTHERLAND, F.J. SITHOLE, WILLOWFONTEIN. ALTERNATIVE ROUTING: OUTBOUND A: PIETERMARITZ, WEST STREET BUS/TAXI STATION, WEST, JABU NDLOVU (LOOP), MOSES MABHIDA (EDENDALE), SUTHERLAND, F.J.SITHOLE, WILLOWFONTEIN. B: PIETERMARITZ, WEST STREET BUS/TAXI STATION, WEST, BURGER, MOSES MABHIDA (EDENDALE), SUTHERLAND, F.J.SITHOLE, WILLOWFONTEIN. C: PIETERMARITZ, WEST STREET BUS/TAXI STATION, WEST, PRINCE ALFRED, CAMPDRIFT, MOSES MABHIDA (EDENDALE) SUTHERLAND F.J.SITHOLE, WILLOWFONTEIN. RESTRICTIONS: ALONG WILLOWFONTEIN ROAD AND F.J.SITHOLE AND F.J.SITHOLE ROAD (FROM N10TO SUTHERLAND ROAD), ONLY OFF-LOADING OF PASSENGERS IS PERMITTED. THE LOADING OF PASSENGERS ALONG THIS SECTION OF THE ROUTE IS NOT PERMITTED. SPECIAL CONDITIONS: DISPUTES AGAINST WILLOWFONTEIN TAXI ASSOCIATION – NONE.</p>



transport

Department:
Transport
Province of KwaZulu-Natal

GAZETTE

LGKZNG29-2014-
DEC

REGION: ALL

12.3	<p>INBOUND: FROM (ORIGIN): WILLOWFONTEIN TAXI TERMINUS - WILLOWFONTEIN/Z356 (KPE0061) TO (DESTINATION): SLATTER STREET TAXI TERMINAL (KPC0023) ROUTE: Z356, Z371, Z381, V359, Z356, WILLOWFONTEIN, F.J.SITHOLE, SUTHERLAND, MOSES MABHIDA (EDENDALE), LANGALIBALELE (LONGMARKET), RETIEF, PIETERMARITZ, SLATTER</p> <p>OUTBOUND: FROM (ORIGIN): SLATTER STREET TAXI TERMINAL (KPC0023) TO (DESTINATION): WILLOWFONTEIN TAXI TERMINUS - WILLOWFONTEIN/Z356 (KPE0061) ROUTE: PIETERMARITZ, PINE, MOSESE MABHIDA (EDENDALE), SUNDERLAND, F.J.SITHOLE WILLOWFONTEIN</p> <p>ALTERNATIVE ROUTING: OUTBOUND A: PIETERMARITZ, WEST, STREET BUS/TAXI STATION, WEST, JABU NDLOVU (LOOP) MOSES MABHIDA (EDENDALE), SUTHERLAND, F.J.SITHOLE WILLOWFONTEIN B: PIETERAMRITZ, WEST STREET BUS/TAXI STATION, WEST BURGER, MOSES MABHIDA (EDENDALE), SUTHERLAND, F.J.SITHOLE, WILLOWFONTEIN C: PIETERMARITZ, WEST STREET BUS/TAXI STATION, WEST, PRINCE ALFRED, CAMPDRIFT, MOSES MABHIDA (EDENDALE) SUTHERLAND, F.J.SITHOLE, WILLOWFONTEIN</p> <p>RESTRICTIONS: ALONG WILLOWFONTEIN ROAD AND F.J.SITHOLE ROAD (FROM N10 TO SUNTHERLAND ROAD) ONLY OFF-LOADING OF PASSENGERS IS PERMITTED. THE LOADING OF PASSENGERS ALONG THIS SECTION OF THE ROUTE IS NOT PERMITTED.</p> <p>SPECIAL CONDITIONS: DISPUTES AGAINST WILLOWFONTEIN TAXI ASSOCIATION - NONE.</p>
12.4	<p>WILLOWFONTEIN INBOUND FROM (ORIGIN): WILLOWFONTEIN TAXI TERMINUS WILLOWFONTEIN/Z356 (KPE0061) TO (DESTINATION): WILLOWFONTEIN, N48, Z255, Z248, WILLOWFONTEIN, F.J.SITHOLE, SUNDERLAND, MOSES MABHIDA (EDENDALE), LANGALIBALELE (LONGMARKET, RETIEF, PIETERMARITZ, SLATTER</p> <p>OUTBOUND FROM (ORIGIN): SLATTER STREET TAXI TERMINAL (KPC0023) ROUTE: PIETERMARITZ, PINE, MOSES MABHIDA (EDENDALE) SUTHERLAND, F.J.SITHOLE, WILLOWFONTEIN</p> <p>ALTERNATIVE ROUTING: OUTBOUND A. PIETERMARITZ, WEST STREET BUS/TAXI STATION, WEST, JABU NDLOVU, WEST, JABU NDLOVU (LOOP), MOSES MABHIDA (EDENDALE) SUNDERLAND, F.J.SITHOLE, WILLOWFONTEIN, Z248, Z272, Z255, N48, WILLOWFONTEIN B. PIETERMARITZ, WEST STREET BUS / TAXI STATION, WEST BURGER, MOSES MABHIDA (EDENDALE, SUTHERLAND, F.J. SITHOLE, WILLOWFONTEIN, Z248, Z272, Z255, N48, WILLOWFONTEIN C. PIETERMARITZ, WEST STREET BUS/TAXI STATION, WEST, PRINCE ALFRED, CAMPSDRIFT, MOSES MABHIDA (EDENDALE) SUTHERLAND, F.J.SITHOLE, WILLOWFONTEIN</p> <p>RESTRICTIONS: ALONG WILLOWFONTEIN ROAD AND F.J. SITHOLE ROAD (FROM N10 TO SUTHERLAND ROAD) ONLY OFF-LOADING OF PASSENGERS IS PERMITTED. THE LOADING OF PASSENGERS ALONG THIS SECTION OF THE ROUTE IS NOT PERMITTED</p> <p>SPECIAL CONDITIONS: DISPUTES AGAINST WILLOWFONTEIN TAXI ASSOCIATION</p>



transport

Department:
Transport
Province of KwaZulu-Natal

GAZETTE

LGKZNG29-2014-
DEC

REGION: ALL

12.5	<p>KHUZWAYO INBOUND: FROM(ORIGIN): WILLOWFONTEIN TAXI TERMINUS-WILLOWFONTEIN / Z356 (KPE0061) TO(DESTINATION): SLATTER STREET TAXI TERMINAL(KPC0023)ROUTE: WILLOWFONTEIN, Z248, Z290 RETURN Z290, Z248,WILLOWFONTEIN F.J. SITHOLE, SUTHERLAND, MOSES MABHIDA (EDENDALE) LANGALIBALELE (LONGMARKET) RETIEF, PIETERMARITZ, SLATTER OUTBOUND: FROM(ORIGIN): SLATTER STREET TAXI TERMINAL(KPC0023) TO(DESTINATION): WILLOWFONTEIN TAXI TERMINUS – WILLOWFONTEIN / Z356 (KPE0061) ROUTE: PIETERMARITZ, PINE, MOSES MABHIDA (EDENDALE) SUTHERLAND, F.J. SITHOLE, WILLOWFONTEIN ALTERNATIVE ROUTING: OUTBOUND: A: PIETERMARITZ, WEST STREET BUS/TAXI STATION, WEST, JABU NDLOVU (LOOP) MOSES MABHIDA (EDENDALE), SUNDERLAND,F.J. SITHOLE, WILLOWFONTEIN B: PIETERMARITZ, WEST STREET BUS/TAXI STATION, WEST, BURGER, MOSES MABHIDA (EDENDALE),S UTERLAND, F.J. SITHOLE, WILLOWFONTEIN C: PIETERMARITZ, WEST STREET BUS/TAXI STATION, WEST, PRINCE ALFRED, CAMPDRIFT, MOSES MABHIDA (EDENDALE) SUTHERLAND. F.J.SITHOLE, WILLOWFONTEIN RESTRICTIONS: ALONG WILLOWFONTEIN ROAD AND F.J. SITHOLE ROAD (FROMN10 TO SUTHERLAND ROAD), ONLY OFF LOADING OF PASSENGERS IS PERMITTED. THE LOADING OF PASSENGERS ALONG THIS SECTION OF THE ROUTE IS NOT PERMITTED. SPECIAL CONDITIONS: DISPUTES AGAINST WILLOWFONTEIN TAXI ASSOCIATION</p>
12.6	<p>ROUTE 00 CONDITIONS/RESTRICTIONS 1. Passengers may be picked up and/or set down only at designated Taxi Rank or Taxi Stop, which shall exclude Bus Stops. 2. Entry or ranking on private property is not permitted without permission of the Landlord, a copy of which must be supplied to the Board before issue operating license. 3. Without having entered into an agreement with other operators on a common route, as contemplated by section 88 (2) (B) of Act 22 of 2000, the picking up or setting down of passengers on such route is not permitted. A copy of such agreement must be supplied to the Board. 4. At ranks, whether on -street or off-street, only the taxis that can be accommodated in the demarcated area may occupy the rank, excess vehicles must hold elsewhere at designated holding areas. 5. Rank permits or letters of authority must be produced in respect of all ranks in municipal arrears, in particular major towns and cities. 6. The allocation of any route or portion of a route is subject to the condition that it has been approved and allocated in good faith and that such route will be invalid should it transpire that the route or portion thereof will, or has caused conflict due to it having been approved based on incorrect or false information supplied to the Board or as a result of an error. In such instance the operating license must be returned to the Board for correction. 7. The vehicle must be covered by motor vehicle insurance as well as personal liability insurance.</p>
12.7	<p>ROUTE 0 CHARTER SERVICE From Willowfontein Taxi Rank to points within the Province of KZN only. No picking up or setting down of passengers en route</p>



transport

Department:
Transport
Province of KwaZulu-Natal

GAZETTE

LGKZNG29-2014-
DEC

REGION: ALL

1) Application Number: APP0026929	2) Gazette Number: LGKZNG29-2014-DEC
3) Applicant: BC HLELA ID NO. 6301095770083 Association: WILLOWFONTEIN TAXI ASSOCIATION	4) Applicant Address: PO BOX 1808 PMBURG 3200
5) Existing Licence Holder: PZ DUMA ID NO. 6608155666088	6) Existing Licence Holder Address: BOX 1808 PIETERMARITZBURG 3200
7) Type of application: NORMAL TRANSFER	8) Operating Licence Number:
9) Vehicle Type: NOT AVAILABLE	10) 1 x 15 (SEATED) + 0 (STANDING)
11) Region: UMGUNGUNDLOVU	
12.1	<p>ROUTE 2 KWANDLOVU INBOUND FROM (ORIGIN): WILLOWFONTEIN TAXI TERMINUS-WILLOWFONTEIN/Z356 (KPE0061) TO (DESTINATION): SLATTER STREET TAXI TERMINAL (KPC0023) ROUTE: WILLOWFONTEIN, N48, UNNAMED ROAD, UNNAMED ROAD N48, WILLOWFONTEIN, F.J.SITHOLE, SUTHERLAND, MOSES MABHIDA (EDENDALE), LANGALIBALELE, RETIEF, PIETERMARITZ, SLATTER. OUTBOUND: FROM (ORIGIN): SLATTER STREET TAXI TERMINAL (KPC0023) TO (DESTINATION): WILLOWFONTEIN TAXI TERMINUS-WILLOWFONTEIN/Z356 (KPE0061) ROUTE: PIETERITZ, PINE, MOSES MABHIDA (EDENDALE), SUTHERLAND, F.J.SITHOLE, WILLOWFONTEIN ALTERNATIVE ROUTING: OUTBOUND A: PIETERMARITZ, WEST STREET BUS/TAXI STATION, WEST, JABU NDLOVU (LOOP), MOSES MABHIDA (EDENDALE), SUTHERLAND, F.J.SITHOLE, WILLOWFONTEIN B: PIETERMARITZ, WEST STREET BUS/TAXI STATION, WEST BURGER, MOSES MABHIDA (EDENDALE), SUTHERLAND, F.J.SITHOLE, WILLOWFONTEIN C: PIETERMARITZ, WEST STREET BUS/TAXI STATION, WEST PRINCE ALFRED, CAMPSDRIFT, MOSES MABHIDA (EDENDALE), SUTHERLAND, F.J.SITHOLE, WILLOWFONTEIN RESTRICTIONS: ALONG WILLOWFONTEIN ROAD AND F.J. SITHOLE ROAD (FROM N10 TO SUNDERLAND ROAD), ONLY OFF-LOADING OF PASSENGERS IS PERMITTED. THE LOADING OF PASSENGERS ALONG THIS SECTION OF THE ROUTE IS NOT PERMITTED. SPECIAL CONDITIONS: DISPUTES AGAINST WILLOWFONTEIN TAXI ASSOCIATION: NONE</p>
12.2	<p>PHUPHA INBOUND: FROM (ORIGIN): WILLOWFONTEIN TAXI TERMINUS - WILLOWFONTEIN/Z356 (KPE0061) TO: (DESTINATION): SLATTER STREET TAXI TERMINAL (KPC0023) ROUTE: WILLOWFONTEIN, Z211 RETURN Z211, WILLOWFONTEIN, F.J.SITHOLE, SUTHERLAND, MOSES MABHIDA (EDENDALE), LANGALIBALELE (LONGMAKERT), RETIEF, PIETERMARITZ, SLATTER. OUTBOUND: FROM (ORIGIN): SLATTER STREET TAXI TERMINAL (KPC0023) TO (DESTINATION): WILLOWFONTEIN TAXI RANK TERMINUS - WILLOWFONTEIN/Z356 (KPE0061) ROUTE: PIETERMARITZ, PINE, MOSES MABHIDA (EDENDALE), SUTHERLAND, F.J. SITHOLE, WILLOWFONTEIN. ALTERNATIVE ROUTING: OUTBOUND A: PIETERMARITZ, WEST STREET BUS/TAXI STATION, WEST, JABU NDLOVU (LOOP), MOSES MABHIDA (EDENDALE), SUTHERLAND, F.J.SITHOLE, WILLOWFONTEIN. B: PIETERMARITZ, WEST STREET BUS/TAXI STATION, WEST, BURGER, MOSES MABHIDA (EDENDALE), SUTHERLAND, F.J.SITHOLE, WILLOWFONTEIN. C: PIETERMARITZ, WEST STREET BUS/TAXI STATION, WEST, PRINCE ALFRED, CAMPDRIFT, MOSES MABHIDA (EDENDALE), SUTHERLAND, F.J.SITHOLE, WILLOWFONTEIN. RESTRICTIONS: ALONG WILLOWFONTEIN ROAD AND F.J.SITHOLE AND F.J.SITHOLE ROAD (FROM N10 TO SUTHERLAND ROAD), ONLY OFF-LOADING OF PASSENGERS IS PERMITTED. THE LOADING OF PASSENGERS ALONG THIS SECTION OF THE ROUTE IS NOT PERMITTED. SPECIAL CONDITIONS: DISPUTES AGAINST WILLOWFONTEIN TAXI ASSOCIATION – NONE.</p>



transport

Department:
Transport
Province of KwaZulu-Natal

GAZETTE

LGKZNG29-2014-
DEC

REGION: ALL

12.3	<p>INBOUND: FROM (ORIGIN): WILLOWFONTEIN TAXI TERMINUS - WILLOWFONTEIN/Z356 (KPE0061) TO (DESTINATION): SLATTER STREET TAXI TERMINAL (KPC0023) ROUTE: Z356, Z371, Z381, V359, Z356, WILLOWFONTEIN, F.J.SITHOLE, SUTHERLAND, MOSES MABHIDA (EDENDALE), LANGALIBALELE (LONGMARKET), RETIEF, PIETERMARITZ, SLATTER</p> <p>OUTBOUND: FROM (ORIGIN): SLATTER STREET TAXI TERMINAL (KPC0023) TO (DESTINATION): WILLOWFONTEIN TAXI TERMINUS - WILLOWFONTEIN/Z356 (KPE0061) ROUTE: PIETERMARITZ, PINE, MOSESE MABHIDA (EDENDALE), SUNDERLAND, F.J.SITHOLE WILLOWFONTEIN</p> <p>ALTERNATIVE ROUTING: OUTBOUND A: PIETERMARITZ, WEST, STREET BUS/TAXI STATION, WEST, JABU NDLOVU (LOOP) MOSES MABHIDA (EDENDALE), SUTHERLAND, F.J.SITHOLE WILLOWFONTEIN B: PIETERMARITZ, WEST STREET BUS/TAXI STATION, WEST BURGER, MOSES MABHIDA (EDENDALE), SUTHERLAND, F.J.SITHOLE, WILLOWFONTEIN C: PIETERMARITZ, WEST STREET BUS/TAXI STATION, WEST, PRINCE ALFRED, CAMPDRIFT, MOSES MABHIDA (EDENDALE) SUTHERLAND, F.J.SITHOLE, WILLOWFONTEIN</p> <p>RESTRICTIONS: ALONG WILLOWFONTEIN ROAD AND F.J.SITHOLE ROAD (FROM N10 TO SUNTHERLAND ROAD) ONLY OFF-LOADING OF PASSENGERS IS PERMITTED. THE LOADING OF PASSENGERS ALONG THIS SECTION OF THE ROUTE IS NOT PERMITTED.</p> <p>SPECIAL CONDITIONS: DISPUTES AGAINST WILLOWFONTEIN TAXI ASSOCIATION - NONE.</p>
12.4	<p>WILLOWFONTEIN INBOUND FROM (ORIGIN): WILLOWFONTEIN TAXI TERMINUS WILLOWFONTEIN/Z356 (KPE0061) TO(DESTINATION): WILLOWFONTEIN, N48, Z255,Z248, WILLOWFONTEIN, F.J.SITHOLE, SUNDERLAND, MOSES MABHIDA (EDENDALE), LANGALIBALELE (LONGMARKET, RETIEF, PIETERMARITZ, SLATTER</p> <p>OUTBOUND FROM(ORIGIN): SLATTER STREET TAXI TERMINAL (KPC0023)ROUTE: PIETERMARITZ, PINE, MOSES MABHIDA (EDENDALE) SUTHERLAND, F.J.SITHOLE, WILLOWFONTEIN</p> <p>ALTERNATIVE ROUTING: OUTBOUND A. PIETERMARITZ, WEST STREET BUS/TAXI STATION, WEST, JABU NDLOVU, WEST, JABU NDLOVU (LOOP), MOSES MABHIDA (EDENDALE) SUNDERLAND, F.J.SITHOLE, WILLOWFONTEIN, Z248, Z272, Z255, N48, WILLOWFONTEIN B. PIETERMARITZ, WEST STREET BUS / TAXI STATION, WEST BURGER, MOSES MABHIDA (EDENDALE, SUTHERLAND, F.J. SITHOLE, WILLOWFONTEIN, Z248, Z272, Z255, N48, WILLOWFONTEIN C. PIETERMARITZ, WEST STREET BUS/TAXI STATION, WEST, PRINCE ALFRED, CAMPSDRIFT, MOSES MABHIDA (EDENDALE) SUTHERLAND, F.J.SITHOLE, WILLOWFONTEIN</p> <p>RESTRICTIONS: ALONG WILLOWFONTEIN ROAD AND F.J. SITHOLE ROAD (FROM N10 TO SUTHERLAND ROAD) ONLY OFF-LOADING OF PASSENGERS IS PERMITTED. THE LOADING OF PASSENGERS ALONG THIS SECTION OF THE ROUTE IS NOT PERMITTED</p> <p>SPECIAL CONDITIONS: DISPUTES AGAINST WILLOWFONTEIN TAXI ASSOCIATION</p>
12.5	<p>ROUTE 00 CONDITIONS/RESTRICTIONS</p> <ol style="list-style-type: none"> 1. Passengers may be picked up and/or set down only at designated Taxi Rank or Taxi Stop, which shall exclude Bus Stops. 2. Entry or ranking on private property is not permitted without permission of the Landlord, a copy of which must be supplied to the Board before issue operating license. 3. Without having entered into an agreement with other operators on a common route, as contemplated by section 88 (2) (B) of Act 22 of 2000, the picking up or setting down of passengers on such route is not permitted. A copy of such agreement must be supplied to the Board. 4. At ranks, whether on -street or off-street, only the taxis that can be accommodated in the demarcated area may occupy the rank, excess vehicles must hold elsewhere at designated holding areas. 5. Rank permits or letters of authority must be produced in respect of all ranks in municipal arrears, in particular major towns and cities. 6. The allocation of any route or portion of a route is subject to the condition that it has been approved and allocated in good faith and that such route will be invalid should it transpire that the route or portion thereof will, or has caused conflict due to it having been approved based on incorrect or false information supplied to the Board or as a result of an error. In such instance the operating license must be returned to the Board for correction. 7. The vehicle must be covered by motor vehicle insurance as well as personal liability insurance.



transport

Department:
Transport
Province of KwaZulu-Natal

GAZETTE

LGKZNG29-2014-
DEC

REGION: ALL

1) Application Number: APP0025977	2) Gazette Number: LGKZNG29-2014-DEC
3) Applicant: Z DLAMINI ID NO. 5902285467082 Association: HIGHFLATS TAXI ASSOCIATION	4) Applicant Address: BOX 282 HIGHFLATS 3306
5) Existing Licence Holder: NOT APPLICABLE ID NO. NOT APPLICABLE	6) Existing Licence Holder Address: NOT APPLICABLE
7) Type of application: NEW OPERATING LICENCE	8) Operating Licence Number: LKNKZN0126693
9) Vehicle Type: MINIBUS	10) 1 x 14 (SEATED) + 0 (STANDING)
11) Region: SISONKE	
12.1	<p>ROUTE 1: HIGHFLATS TO DURBAN</p> <p>FROM HIGHFLATS TAXI RANK, TURN LEFT INTO R612 AND PROCEED TO PARK RYNIE, LEFT INTO N2 AND PROCEED TO DURBAN, ENTERING DURBAN ALONG THE (M4) SOUTHERN FREEWAY, TURN LEFT INTO MOORE ROAD AND PROCEED TO RANK 100A IN SYDNEY ROAD AND RETURN TO HIGHFLATS TAXI RANK AS FOLLOWS:</p> <p>RETURN ROUTE: 1.1 FROM SYDNEY ROAD TAXI RANK, RIGHT INTO CANBERRA ROAD OR MC DONALD ROAD, RIGHT INTO GALE STREET AND PROCEED AS PER ROUTE 1 IN THE OPPOSITE DIRECTION TO HIGHFLATS TAXI RANK.</p> <p>INBOUND ROUTE 1.2 SAME AS ROUTE 1 UP TO M4 THEN: LEFT INTO SMITH STREET OR LEFT INTO MOORE ROAD, RIGHT INTO WARWICK AVENUE, LEFT INTO ETNA LANE AND PROCEED TO ETNA ROAD TAXI RANK, AND RETURN SUBSTANTIALLY ALONG THE SAME ROUTES TO HIGHFLATS.</p>
12.2	<p>ROUTE 2: HIGHFLATS TO PIETERMARITZBURG</p> <p>From High flats Taxi Rank, right into and along R612, turn right into R56 and proceed to Port Shepstone Road Taxi Rank in Richmond and return to R56 and proceed to Pietermaritzburg, entering Pietermaritzburg along Richmond Road, Alexandra Road, left into Commercial Road, right into Longmarket Street, left into Old Market Taxi Rank and return along Longmarket Street, right into Boschoff Street, right into Loop Street, left into Commercial Road and return to Highflats along the same route in the opposite direction.</p>
12.3	<p>ROUTE 2: HIGHFLATS TO PIETERMARITZBURG</p> <p>From Highflats Taxi Rank, right into and along R612, turn right into R56 and proceed to Port Shepstone Road Taxi Rank in Richmond and return to R56 and proceed to Pietermaritzburg, entering Pietermaritzburg along Richmond Road, Alexandra Road, left into Commercial Road, right into Longmarket Street, left into Old Market Taxi Rank and return along Longmarket Street, right into Boschoff Street, right into Loop Street, left into Commercial Road and return to Highflats along the same route in the opposite direction.</p>
12.4	<p>ROUTE 4: HIGHFLATS TO UMZINTO</p> <p>From Highflats Taxi Rank, turns left into R612 and proceed to Umzinto Taxi rank and return along the same route.</p>
12.5	<p>ROUTE 6: HIGHFLATS TO ST FAITHS</p> <p>FROM HIGHFLATS TAXI RANK TO ST FAITHS TAXI RANK ALONG P68 AND RETURN.</p>



transport

Department:
Transport
Province of KwaZulu-Natal

GAZETTE

LGKZNG29-2014-
DEC

REGION: ALL

1) Application Number: APP0026484	2) Gazette Number: LGKZNG29-2014-DEC
3) Applicant: A MADELA ID NO. 4010255406089 Association: UMLAZI NORTH TAXI OWNERS ASSOCIATION	4) Applicant Address: G 884 UMLAZI T/SHIP P O UMLAZI
5) Existing Licence Holder: NOT APPLICABLE ID NO. NOT APPLICABLE	6) Existing Licence Holder Address: NOT APPLICABLE
7) Type of application: NEW OPERATING LICENCE	8) Operating Licence Number: NOT AVAILABLE
9) Vehicle Type: NOT AVAILABLE	10) 1 x 0 (SEATED) + 0 (STANDING)
11) Region: NINGIZMU 2	
12.1	Route 1 From approved Taxi Rank Umlazi Station North side into Sokesimbone Road left into King Dingane Borabora turn around to King Dingane, left into Sibusiso Mdakane Road R1902 PICK 'N' DROP left into Mangosuthu High Way PICK 'N' DROP left into Prince Mshiyeni Memorial Hospital, back to Mangosuthu Highway, left into R102, right into M4, left into Moore Road right into Warwick Avenue, turn right to West Street drop passengers along West Street right into Point Road right into Fisher Street, right into Shepstone Street, left into Pine Street, right into Field Street, left into Queen Street Taxi Rank and proceed to Queen Street Rank Queen Street, right into Russell Street, left into Leopold Street, left into Market Road, into the Service road behind the English Market, and proceed to the Taxi Rank and return as follows: 1.1. From Queen Street Taxi Rank, right into Russell Street, left into Leopold Street, left into Market Road, into Williams Road, left into Moore Road, into Inkosi Albert Luthuli Freeway (M4), and proceed to Umlazi along the forward route in reverse 1.2. From Warwick Avenue Taxi Rank, left into West Street, right into Williams Road, left into Moore Road, into Inkosi Albert Luthuli Freeway (M4), and proceed to Umlazi along the forward route in reverse NB: NO PICKING UP OF PASSENGERS IN THE CBD ON THE INWARD JOURNEY AND NO DROPPING OFF ON THE OUTWARD JOURNEY.
12.2	Route 2 From Approved Taxi Rank Umlazi Station North side Sokesimbone Road, left into King Dingane, Borabora turn to King Dingane into Sibusiso Mdakane Road becoming Road R1902, PICK 'N' DROP, joining South Coast Road, Edwin Swales VC Drive, M7 right into Samia Road pass Rossburgh, right turn Umbilo Road right turn Gale Street turn right into Dalton Road to Approved Taxi Stop in Dalton Road and return from Dalton Road, turn right into Williams Road, into Sydney Road, into Samia, Umbilo Road, into Edwin Swales VC Drive (M7), right into South Coast Road, into Mangosuthu Highway (M30), RIGHT INTO ROAD 1902 into Sibusiso Mdakane and proceed as per forward route in reverse to Umlazi Taxi Rank at Umlazi Station North Side
12.3	Route 3 From Approved Taxi Rank Umlazi Station North Side along Sokesimbone Road, turn left into King Dingane left into Sibusiso Mdakane Road becoming Road R1902, PICK 'N' DROP, turn left into Prince Mcwayizeni and turn left into Isipingo Old Main Road left to approved Taxi Rank at Alexandra Road, left into Church Lane, turn right into Nwabi Road back to Isipingo Old Main Road and proceed to Umlazi Taxi Rank along the same route in reverse.
12.4	Route 4 From Approved Taxi Rank Umlazi Station North Side Sokesimbone Road turn left King Dingane, Borabora Road turn around back into King Dingane left into Sibusiso Mdakane Road becoming Road R1902 PICK 'N' DROP, turn left into Prince Mcwayizeni and turn left into Isipingo Old Main Road, turn right into Rana Road, turn right into R102 turn left into Prospection Industrial Area, PICK - UP AND SET DOWN and return to Umlazi North Taxi Rank along the same route in reverse.
12.5	Route 5 From Approved Taxi Rank Umlazi Station North Side Sokesimbone turn left King Dingane Borabora turn around back to King Dingane left into Sibusiso Mdakane Road becoming Road R1902 PICK 'N' DROP turn left Mangosuthu Highway PICK 'N' DROP Prince Mshiyeni Memorial Hospital turn left to R102 Umbilo Road, Berea Road and proceed into and along the Western Freeway (N3) turn left into M13 and turn left into Richmond Road, turn right into Alexandra Road, Clark Road right into Moss Road right into Alexandra Road to Approved Taxi Stop in Swanfield Road, Westmed, and return along the same route to Umlazi North Taxi Rank in reverse



transport

Department:
Transport
Province of KwaZulu-Natal

GAZETTE

LGKZNG29-2014-
DEC

REGION: ALL

12.6	Route 6: Charter Service from Umlazi North Taxi Rank to points within the Province of KwaZulu Natal and return. (NB Only for indefinite permits / OL)
12.7	Route 7 CONDITIONS1. ALL PASSENGERS WILL BE PICKED UP AND DROPPED OFF IN AREAS DESIGNATED BY THE MUNICIPALITY FOR SUCH PURPOSES2. NO PICK UP OF PASSENGERS WILL BE EFFECTED IN AREAS WHICH DO NOT FALL UNDER THE JURISDICTION OF THE ASSOCIATION SAVE PASSENGERS WHO ARE BEING CONVEYED DIRECTLY TO THE STARTING POINT3. ENTRY OR RANKING ON PRIVATE PROPERTY IS NOT PERMITTED WITHOUT THE WRITTEN PERMISSION OF THE LANDLORD, A COPY OF WHICH MUST BE SUPPLIED TO THE BOARD.4. WITHOUT HAVING ENTERED INTO AN AGREEMENT WITH OTHER OPERATORS ON A COMMON ROUTE AS CONTEMPLATED SECTION 88(2)(B) OF ACT 22 OF 2000, THE PICKING UP OR SETTING DOWN OF PASSENGERS ON SUCH ROUTE IS NOT PERMITTED. A COPY OF SUCH AGREEMENT MUST BE SUPPLIED TO THE BOARD.5. AT RANKS, WHETHER ON STREET OR OFF STREET, ONLY THE TAXIS THAT CAN BE ACCOMMODATED IN THE DEMARCATED AREA MAY OCCUPY THE RANK. EXCESS VEHICLES MUST HOLD ELSEWHERE.6. NO PICKING UP OR SETTING DOWN DOWN OF PASSENGERS PERMITTED ON ROUTE 5 ALONG THE WESTERN FREEWAY (N3) AND THE M13 EITHER WAY



transport

Department:
Transport
Province of KwaZulu-Natal

GAZETTE

LGKZNG29-2014-
DEC

REGION: ALL

1) Application Number: APP0026901	2) Gazette Number: LGKZNG29-2014-DEC
3) Applicant: T NTSHANGASE ID NO. 8105290320083 Association: KWA-MASHU TAXI OWNERS ASSOCIATION	4) Applicant Address: B 577 SIHLABELELO ROAD KWA-MASHU KWA-ZULU NATAL 4360
5) Existing Licence Holder: JM NTSHANGASE ID NO. 4902195222081	6) Existing Licence Holder Address: B 577 SIHLABELELO ROAD KWA-MASHU KWA-ZULU NATAL 4360
7) Type of application: DECEASED TRANSFER	8) Operating Licence Number:
9) Vehicle Type: NOT AVAILABLE	10) 1 x 15 (SEATED) + 0 (STANDING)
11) Region: GREATER NORTH	
12.1	<p>1. KWAMASHU TOWNSHIP TO DURBAN INWARDS: FROM KWAMASHU TAXI RANK TO DURBAN KWAMASHU TAXI RANK, INTO MALANDELA ROAD, INTO INANDA ROAD, INTO INANDA HIGHWAY, RIGHT INTO N2, INTO WESTERN FREEWAY (N3) ALONG THE WESTERN FREEWAY (N3) LEFT INTO BEREA ROAD NORTH, INTO OLD DUTCH ROAD, ALICE STREET, RIGHT INTO GREY STREET, LEFT INTO COMMERCIAL LEFT INTO FIELD STREET TO SOLDIER'S WAY TAXI RANK. ALTERNATIVELY FROM COMMERCIAL ROAD RIGHT INTO GARDNER STREET, RIGHT INTO PINE STREET, TO WESTERN FREEWAY. OUTWARDS: FROM DURBAN BACK TO KWAMASHU FROM SOLDIER'S WAY TAXI RANK, TO FIELD STREET, LEFT INTO LEOPOLD STREET, TO CANNONGATE ROAD, INTO WESTERN FREEWAY (N3), INTO N2, INANDA ROAD OFF-RAMP, INANDA HIGHWAY, MALANDELA ROAD.</p>
12.2	<p>7. KWAMASHU TAXI RANK TO POINT INWARDS FROM KWAMASHU TAXI RANK INTO MALANDELA ROAD, INTO M25 INTO NORTH COAST ROAD, INTO UMGENI ROAD, LEFT INTO ARGYLE ROAD, RIGHT INTO BRICKHILL ROAD, INTO POINT ROAD, DIRECT AND RETURN. OUTWARDS FROM POINT ROAD, RIGHT INTO BAYTERRACE ROAD, RIGHT INTO STANGER STREET, INTO ARGYLE ROAD, INTO UMGENI ROAD, INTO MALANDELA ROAD, INTO KWAMASHU TAXI RANK.</p>
12.3	<p>8. KWAMASHU TAXI RANK TO C, B & D ROUTES FROM KWAMASHU B RANK TO KWAMASHU TAXI RANK (UMSUNDUZI ROAD) INTO AMANZIMTOTI ROAD, UBUBANE ROAD, LEFT INTO ISIHLABELELO ROAD, LEFT INTO SIKHINDI ROAD, LEFT INTO GIYA ROAD, RIGHT INTO PHEPELO ROAD, RIGHT INTO MQHINO ROAD, RIGHT INTO THABATHA ROAD, RIGHT INTO SIKHINDI ROAD BACK INTO ISIHLABELELO ROAD, VIA UMBANDO ROAD, INTO SIGWEGWE ROAD, INTO UMSUNDUZI ROAD TO KWAMASHU TAXI RANK (UMSUNDUZI RANK) AND BACK WITH THE SAME ROUTE TO C, B & D.</p>
12.4	<p>9. KwaMASHU TAXI RANK TO L & M 1. FROM KwaMASHU TO M SECTION (NHLUNGWANE) FROM KwaMASHU TAXI RANK VIA MALANDELA ROAD, LEFT INTO BHEJANE ROAD, RIGHT INTO NYALA ROAD, LEFT INTO MPUKANE ROAD, RIGHT INTO NYALA ROAD, INTO BUNGEZI RIGHT INTO NTUZUMA ACCESS ROAD, RIGHT INTO M25, INTO BESTER TAXI RANK AND RETURN ALONG THE SAME ROUTE BACK. 2. FROM KwaMASHU TO BESTER FROM KwaMASHU TAXI RANK TO BESTER VIA MALANDELA ROAD, INTO BHEJANE ROAD, LEFT INTO SIBISI ROAD, RIGHT INTO NYALA ROAD, RIGHT INTO BUNGEZI ROAD, RIGHT INTO NTUZUMA ACCESS ROAD, TO BESTER RANK AND RETURN SAME ROUTE BACK. 3. FROM KwaMASHU TO L SECTION FROM KwaMASHU TAXI RANK VIA MALANDELA ROAD, INTO BHEJANE ROAD, LEFT INTO MPUNZI ROAD, RIGHT INTO NYALA ROAD, LEFT INTO MBONDWE ROAD, LEFT INTO INGCEBO DRIVE, LEFT INTO IMBONDWE ROAD, LEFT INTO PHITHI ROAD, DIRECT RETURN.</p>



transport

Department:
Transport
Province of KwaZulu-Natal

GAZETTE

LGKZNG29-2014-
DEC

REGION: ALL

12.5	<p>10. KwaMASHU TAXI RANK TO K & J FROM KwaMASHU TAXI RANK INTO MALANDELA ROAD, RIGHT INTO MKHIWANE ROAD, LEFT INTO MCAKA ROAD, RIGHT INTO MPANGELE ROAD, LEFT INTO PHOTHWE ROAD, LEFT INTO QOPHAMUTHI ROAD, LEFT INTO SAGWACA ROAD, RIGHT INTO NKONJANE ROAD, LEFT INTO MALANDELA ROAD AND RETURN TO THE RANK.</p>
12.6	<p>2. FROM KWAMASHU SECTIONS C, D & B, K & J & L & M TO DURBAN</p> <p>2.1 C, D & B: UBUBANE ROAD, RIGHT INTO ISIGWEGWE ROAD, INTO ISIPINGO ROAD, LEFT TO UMANZIMTOTI ROAD, LEFT INTO MALANDELA ROAD, INTO INANDA ROAD INTO INANDA HIGHWAY, RIGHT INTO N2, INTO WESTERN FREEWAY (N3) ALONG WESTERN FREEWAY (N3), LEFT TO BEREA ROAD, OLD DUTCH ROAD, ALICE STREET, RIGHT INTO GREY STREET, LEFT INTO COMMERCIAL, LEFT INTO FIELD STREET TO SOLDIER'S WAY TAXI RANK. ALTERNATIVELY: FROM COMMERCIAL ROAD, RIGHT GARDNER STREET, RIGHT INTO PINE STREET INTO WESTERN FREEWAY. ALTERNATIVELY: MALANDELA ROAD, M25, N2, INTO WESTERN FREEWAY (N3).</p> <p>2.2 K & J NKONJANE ROAD, LEFT INTO SAGWACA ROAD, RIGHT INTO PHOTHWE ROAD, RIGHT INTO MPANGELE ROAD, LEFT INTO MCAKA ROAD, LEFT INTO MKHIWANE ROAD, RIGHT INTO NYALA ROAD, INTO UNDLONDLO ROAD, RIGHT INTO MALANDELA ROAD, INANDA ROAD, INTO INANDA HIGHWAY, RIGHT INTO N2 INTO WESTERN FREEWAY (N3) EAST BOUND, ALONG TO WESTERN FREEWAY (N3) LEFT TO BEREA ROAD NORTH, INTO OLD DUTCH ROAD, ALICE STREET, RIGHT INTO GREY STREET, LEFT INTO COMMERCIAL, LEFT INTO FIELD STREET, TO SOLDIER'S WAY TAXI RANK. ALTERNATIVELY: FROM COMMERCIAL ROAD, RIGHT INTO GARNER STREET, AND RIGHT INTO PINE STREET TO WESTERN FREEWAY. ALTERNATIVELY: MALANDELA ROAD, M25, N2 INTO WESTERN FREEWAY (N3).</p> <p>2.3 L & M: BHEJANE ROAD, RIGHT INTO HLOBANE ROAD, LEFT INTO NDLONDLO ROAD, LEFT INTO LUTHULI ROAD, RIGHT INTO ZULU ROAD, LEFT INTO NTOMBELA ROAD, RIGHT INTO MALANDELA ROAD, INTO INANDA ROAD, INTO INANDA HIGHWAY, RIGHT INTO N2 INTO WESTERN FREEWAY (N3) EAST BOUND, ALONG TO WESTERN FREEWAY (N3), LEFT TO BEREA ROAD NORTH, INTO OLD DUTCH ROAD, ALICE STREET, RIGHT INTO GREY STREET, LEFT INTO COMMERCIAL, LEFT INTO FIELD STREET, TO SOLDIER'S WAY TAXI RANK. ALTERNATIVELY: FROM COMMERCIAL ROAD, RIGHT INTO GARDNER STREET, RIGHT INTO PINE STREET TO WESTERN FREEWAY. ALTERNATIVELY: MALANDELA ROAD, M25, N2, INTO WESTERN FREEWAY (N3). ALTERNATIVELY: NYALA ROAD, LEFT INTO PHITHI, INTO MDONI ROAD, NYALA INTO MBONDWE ROAD, RIGHT INTO SIBISI ROAD, INTO MKHWANAZI ROAD, LEFT INTO MLANGENI ROAD, LEFT INTO NTOMBELA ROAD INTO INANDA ROAD, INTO INANDA HIGHWAY, RIGHT INTO N2 INTO WESTERN FREEWAY (N3) EAST BOUND, ALONG TO WESTERN FREEWAY (N3), LEFT TO BEREA ROAD NORTH, INTO OLD DUTCH ROAD, ALICE STREET, RIGHT INTO GREY STREET, LEFT INTO COMMERCIAL, LEFT INTO FIELD STREET, TO SOLDIER'S WAY TAXI RANK. ALTERNATIVELY: FROM COMMERCIAL ROAD, RIGHT INTO GARDNER STREET, RIGHT INTO PINE STREET TO WESTERN FREEWAY. AL</p>



transport

Department:
Transport
Province of KwaZulu-Natal

GAZETTE

LGKZNG29-2014-
DEC

REGION: ALL

1) Application Number: APP0002297	2) Gazette Number: LGKZNG29-2014-DEC
3) Applicant: NCAMISILE BERTTINAH MAKHANYA ID NO. 6402090340086 Association: NTSHONGWENI TAXI ASSOCIATION	4) Applicant Address: P.O.BOX 973 NAGINA PINETOWN 3650
5) Existing Licence Holder: NOT APPLICABLE ID NO. NOT APPLICABLE	6) Existing Licence Holder Address: NOT APPLICABLE
7) Type of application: NEW OPERATING LICENCE	8) Operating Licence Number: LKNKZN0118008
9) Vehicle Type: MINIBUS	10) 1 x 14 (SEATED) + 0 (STANDING)
11) Region: DURBAN WEST	
12.1	<p>NTSHONGWENI - PINETOWN: From Ntshongweni Taxi rank, left into D210 Ntshongweni Road pass Mncadodo Bridge, left into D359, right into P551 becoming Kassier Road, left turn P454 / J.B. McIntosh Road Summerveld and return back into Kassier Road, pass N3 Bridge, pass Polo Pony Garage, pass M13, left turn into Fraser Road and back, proceed along Kassier Road and to Assagay and Hillcrest, right turn into R103/ Old Main Road, right turn into Azalia Road to Petrol Filling Station (pick up and drop off) and proceed, left into Margarets Street right into R103/ Old Main Road, left turn into M13. From Kassier Road right turn into M13, left turn off ramp into Shongweni Road into Hillcrest turn around Azalia Road left into R103/ Old Main Road, left turn into M13, pass Everton, Gillits, pass Maytime Stores Kloof, left turn into Village Road, right on - ramp into M13, left turn into M31/Old Main Road, right turn into Anderson Road and right into Anderson Road Taxi rank, pick and drop and return along the same route in reverse.</p> <p>1.2.ALTERNATIVE ROUTE From M13 Kloof Area turn into Pioneer Road, into Wyebank Road (M39), right turn into Glamis Road (M39), right turn into Bosse Street, right turn into Bohmer Road, straight into High Street, right turn into Campbell Road, becoming Glenugie Road, right into Kings Road right turn into M13/ Old Main Road, left turn into Anderson Road and right into Anderson Road Taxi Rank and return along the same route in reverse. BUX FARM TO PINETOWN From Bux Farm Taxi Rank, right turn into D755, right turn into Cliffdale Road/ P504, left turn into Kassier Road and proceed to Pinetown along all mentioned routes as per 1.1 to</p>
12.2	<p>NTSHONGWENI TO HAMMERSDALE Ntshongweni to Kelly Road Taxi rank, Hammersdale direct, along Mpumalanga/Hammersdale Main Road direct and return. 1.2 above, and return.</p>



transport

Department:
Transport
Province of KwaZulu-Natal

GAZETTE

LGKZNG30-2014-
DEC

REGION: ALL

1) Application Number: APP0026910	2) Gazette Number: LGKZNG30-2014-DEC
3) Applicant: NTOMBIZETHU SIKHAKHANE ID NO. 5503050268083 Association: NQUTHU DISTRICT PIONEERS TAXI ASSOC.	4) Applicant Address: P.O BOX 137 NQUTHU 3135
5) Existing Licence Holder: V SIKHAKHANE ID NO. 5409165489087	6) Existing Licence Holder Address: KWAGRACE LOCATION NQUTHU KWAZULU-NATAL 3105
7) Type of application: DECEASED TRANSFER	8) Operating Licence Number: LKNKZN0128476
9) Vehicle Type: NOT AVAILABLE	10) 1 x 15 (SEATED) + 0 (STANDING)
11) Region: UMZINYATHI	
12.1	<p>ROUTE 1. FROM NQUTHU TO JOHHANNESBURG FROM NQUTHU TAXI RANK R66 PROCEED TO MNYANDU CROSSING TURN LEFT TO R33/R68 BYPASS DUNDEE ALONG VICTORIA STREET, INTO KAREL LANDMAN, JOINING R68, RIGHT INTO AND LONG N11, BY PASS NEWCASTLE AND PROCEEDING THROUGH VOLKRUST ALONG JOUBERT STREET INTO DAN PIENAAR STREET (R543) INTO AND ALONG R23 TO STANDERTON, PASSING THROUGH STANDERTON, ALONG BOTHA STREET, LOMBARD STREET, KROG STREET INTO R23 BY PASSING GREYLINGSTAD AND BALFOUR TOWARDS HEIDELBERG, TURN RIGHT INTO N3, PROCEED DIRECT TO VOSLOORUS TAXI RANK AND PROCEED INTO AND ALONG N17 TO GERMISTON TAXI RANK, OFF LOADING ONLY AND PROCEED DIRECT TO M2 INTO AND ALONG N12, PEASE ROAD TO BARA CITY TAXI RANK AND RETURN TO NQUTHU ALONG THE FORWARD ROUTE IN REVERSE.</p>

**transport**

Department:
Transport
Province of KwaZulu-Natal

GAZETTE

LGKZNG30-2014-
DEC

REGION: ALL

12.2**ROUTE 00
CONDITIONS/RESTRICTIONS**

1. Passengers may be picked up and / or set down only designated Taxi Ranks or Taxi Stops, which shall exclude Bus Stops.
2. On the inbound trip to Durban, Pietermaritzburg, Empangeni, Newcastle, Vryheid, Dundee, Ladysmith, and Johannesburg no passengers may be picked up enroute from leaving the magisterial of Nquthu until reaching the destination rank.
3. On the return trip to Nquthu, no passengers may be set down until reaching the Magisterial District of Nquthu.
4. Entry or ranking on private property is not permitted without the written permission of the landlord, a copy of which must be supplied to the Board before uplifting the operating licence
5. Without having entered into an agreement with the other operators on a common route, as contemplated by Section 88 (2) (b) of Act 22 of 2000, picking up or setting down of passengers on such route is not permitted. A copy of such agreement must be supplied to the Board.
6. At ranks, whether on-street or off-street, only the taxis that can be accommodated in the demarcated area may occupy the rank, excess vehicles must hold elsewhere at designated holding arrears.
7. Rank permits or letters of authority must be produced when uplifting, in respect of all ranks in Municipal arrears, in particular major towns and cities and in particular in respect of inter-provincial destinations.
8. The vehicle must be covered by motor vehicle insurance as well as personal liability insurance.
9. The allocation of any route or portion of the route is subject to the condition that has been approved and allocated in good faith and such route will be invalid should it transpire that the route or portion thereof will, or has caused conflict due to it having been approved based on incorrect or false information supplied to the Board, or as a result of an error. In such instance the operating licence must be returned to the Board for correction.



transport

Department:
Transport
Province of KwaZulu-Natal

GAZETTE

LGKZNG30-2014-
DEC

REGION: ALL

- | | |
|---|---|
| <p>1) Application Number: APP0025312</p> <p>3) Applicant: EL ZUMA
ID NO. 6901016990080
Association: UZIMELENI TAXI ASSOCIATION</p> <p>5) Existing Licence Holder: MM ZUMA
ID NO. 3907190278088</p> <p>7) Type of application: NORMAL TRANSFER</p> <p>9) Vehicle Type: NOT AVAILABLE</p> <p>11) Region: UMGUNGUNDLOVU</p> | <p>2) Gazette Number: LGKZNG30-2014-DEC</p> <p>4) Applicant Address:
P O BOX 11972
MPOPHOMENI
MERRIVALE

3291</p> <p>6) Existing Licence Holder Address:
P O BOX 901
HOWICK
KWAZULU-NATAL
KWA-ZULU NATAL
3291</p> <p>8) Operating Licence Number: LKNKZN0153886</p> <p>10) 1 x 13 (SEATED) + 0 (STANDING)</p> |
|---|---|

- | | |
|-------------|---|
| <p>12.1</p> | <p>2. Mpophomeni to Pietermaritzburg forward route
From Mpophomeni Taxi Rank proceed into Mandela Highway turn right into (R617) Boston Road and then proceed till turn right to join (N3) Freeway (East Bound) and then operate as per route (2) to Masukwane taxi rank in Pietermaritzburg.</p> <p>Return Route: From Masukwane Taxi Rank, turn left into (M70) Church Street, turn left to join (N3) Freeway (West Bound) and then proceed till Howick and Underberg off ramp, at the stop sign, turn left into (R617) Boston Road and then operate as per forward route back to Mpophomeni.</p> <p>NB: Restricted from picking up on forward route between Chatterton Road and Church Street, but at Selgro Centre along Boshoff Street, only pick up Mpophomeni and intended passengers only and convey them to Masukwane Taxi Rank free of charge, but passengers to be dropped off along the route, only at the Taxi stops designated by the Municipality.</p> |
| <p>12.2</p> | <p>3. Howick to Hilton College forward route
From Somme Street Taxi Rank in Howick turn right into Harvard Street, turn right into (R103) Main Street and then operate as route (2) till Cedara Interchange and turn into (R103) old Howick Road and turn left into (M80) Hilton Avenue pass Hilton Centre and proceed till Hilton College main Entrance.</p> <p>Return Route: From Hilton College (Main Entrance) proceed along (M80) Hilton Avenue till turn right into (R103) Old Howick Road and turn left to join (N3) Freeway (West Bound) and the proceed till Howick AND Underberg off ramp at the stop sign turn right into Zeederberg Road and then operate as per forward route till cross Umngeni Bridge and turn left into Morling Street, turn right into Somme Street Taxi Rank and then operate as per return route of (1.1) to the affected areas.</p> <p>NB: No restriction from picking up or setting down on forward and return journey.</p> |
| <p>12.3</p> | <p>4. Howick to Mount West
From Bell Street Taxi Rank, turn left into (R103) Main Street and then operate as per forward route back to Mount West Bp Service Station.</p> <p>Return route: From Mount West Bp Service Station proceed along (P165) and then pass the following Locations: Green Farm, Arlington Sowmill, and then proceed into (P165) Curry Post Road pass Balgowan turn off Currys Post Store, Currys Post Lodge, Mulberry Hill Guest House, fair Field turn off, Old Halliwell Hotel, Groundcover, D369, D287 and then turn left into (R103) main Street proceed till turn right into Somme Street and turn left into Bell Street leading to Bell Street Taxi Rank opposite Howick Falls Garage.</p> <p>NB: No restriction from picking up and setting down on forward and return journey, but passengers to be picked up dropped off along the route only at Taxi stops designated by the Municipality.</p> |



transport

Department:
Transport
Province of KwaZulu-Natal

GAZETTE

LGKZNG30-2014-
DEC

REGION: ALL

12.4	<p>Dargle Branch 7. Howick to Dargle Old Police Station:</p> <p>From Somme Street Taxi Rank proceed straight cross Bell Street and turn left into (R103) Main Street and then operate as per forward route back to Dargle Old Police Station (Kamu).</p> <p>Return route: From Dargle Old Police Station operate along (P134) Dargle road and then pass the following locations: Entrance to (D666), Finchly Nursey, Salgade's farm, (D17), Dargle Supply Store, Lions River Polo Ground, Hebron Haven turn off and then turn right into (R103) pass Lions River Cattle Sale Yard, Thokan's Store, Lions River Cementery, Mandela Manument and turn left into (R103) Main Street pass Tweedie Store, Pallet Link, Lemac Timbers, Sunfield, Roman Catholic Church, Mini Market, Toyota Halfway and then turn right into Somme Street and proceed to Somme Taxi Rank.</p>
12.5	<p>CONDITIONS/RESTRICTIONS</p> <ol style="list-style-type: none"> 1. Passengers may be picked up and/or set down only at designated Taxi Rank or Taxi Stop, which shall exclude Bus Stops. 2. Entry or ranking on private property is not permitted without permission of the Landlord, a copy of which must be supplied to the Board before issue operating licence. 3. Without having entered into an agreement with other operators on a common route, as contemplated by section 88 (2) (B) of Act 22 of 2000, the picking up or setting down of passengers on such route is not permitted. A copy of such agreement must be supplied to the Board. 4. At ranks, whether on -street or off-street, only the taxis that can be accommodated in the demarcated area may occupy the rank, excess vehicles must hold elsewhere at designated holding areas. 5. Rank permits or letters of authority must be produced in respect of all ranks in municipal arrears, in particular major towns and cities. 6. The allocation of any route or portion of a route is subject to the condition that it has been approved and allocated in good faith and that such route will be invalid should it transpire that the route or portion thereof will, or has caused conflict due to it having been approved based on incorrect or false information supplied to the Board or as a result of an error. In such instance the operating licence must be returned to the Board for correction. 7. The vehicle must be covered by motor vehicle insurance as well as personal liability insurance.



transport

Department:
Transport
Province of KwaZulu-Natal

GAZETTE

LGKZNG30-2014-
DEC

REGION: ALL

1) Application Number: APP0026840	2) Gazette Number: LGKZNG30-2014-DEC
3) Applicant: SM SIBIYA ID NO. 7407085444081 Association: KWAMBONAMBI LOCAL & LONG D. TAXI ASS.	4) Applicant Address: P.O. BOX 163 KWAMBONAMBI 3915
5) Existing Licence Holder: NOT APPLICABLE ID NO. NOT APPLICABLE	6) Existing Licence Holder Address: NOT APPLICABLE
7) Type of application: NEW OPERATING LICENCE	8) Operating Licence Number: NOT AVAILABLE
9) Vehicle Type: MINIBUS	10) 1 x 15 (SEATED) + 0 (STANDING)
11) Region: UTHUNGULU	
12.1	1. GOINTETHE TO KWA MBONAMBI From Gointhethe Store, turn left pass Mndeni, pass Mhlahlancni to Manazareth, back to Vela, pass Casoline to P232 (Maphelane Road), go across N2 Freeway, to P232, turn left to Regia Street, go down to KwaMbonambi Taxi Rank
12.2	2. KWAMBONAMBI TO DURBAN STATION From KwaMbonambi Taxi Rank (Lot No. 15977) in Regia Street at KwaMbonambi, go down the road (Regia Street), turn right to P232, go down, turn left to N2 freeway, turn left to M4, go down the road, turn right to M17, go down then turn left to R102, down to Durban Station, offload and return without passengers
12.3	3. KWAMBONAMBI TO EMPANGENI (A-Rank) From KwaMbonambi Taxi Rank in Regia Street at KwaMbonambi go down the road (Regia Street), turn left to P232, go up the road to P497, turn right to P511 (to Bhuhubhu & Mthwana then turn back to P497, again pass Zonza, Mbabe & Mabhuveni, go down and turn to R34, go down Ukula Street, turn right to Biyela Street, turn right to Main Street, go to A-Rank Empangeni, offload and return with passengers.
12.4	4. KWAMBONAMBI TO KWANGWANASE From KwaMbonambi Taxi Rank in Regia Street at KwaMbonambi go down the Road (Regia Street), turn right to P231, go down, turn left to N2 Freeway, go down Jozini 19 Road to R22, down to Ithala Complex Taxi Rank, offload and return without passengers.
12.5	5. KWAMBONAMBI TO RICHARDSBAY From KwaMbonambi Taxi Rank in Regia Street at KwaMbonambi, go down the road (Regia Street), turn right to P232, go down turn left to N2 Freeway, go down pass Mposa, pass Enseleni, turn left to D249, go up the road turning left to Krugerrand Road, go down to CBD Taxi Rank at Richards Bay, offload and return with passengers
12.6	6. SOKHULU TO KWAMBONAMBI From Sokhulu Taxi Rank, go down Maphelane Road, pass Casoline Saw Mill, pass Malanga Pan, pass Qedusizi Bottle Store, go across N2 Freeway, go up P232 Road, turn left to Regia Street, go down the Road to KwaMbonambi Taxi Rank.
12.7	7. KWAMBONAMBI TO DONDOTHA From KwaMbonambi in Regia Street at KwaMbonambi, go down the Road (Regia Street), turn left into P232, go up the road, at the cross Junction (Old Mtubatuba Road), go straight across to P497, pass Tandaza Store, turn right into P499, pass Esigaganeni, continue until you reach Donditha Taxi Rank, offload and return without passengers.
12.8	8. KWAMBONAMBI TO MTUBATUBA From KwaMbonambi Taxi Rank in Regia Street at KwaMbonambi, go down the Road (Regia Street), turn right into P232, go down the road, turn left into N2 Freeway, pass Penicuick, Teza, Safari, KwaMsani. ALTERNATIVE: From KwaMbonambi Taxi Rank in Regia Street at KwaMbonambi, go down the Road (Regia Street), turn right into P232, go down the road, turn left onto N2 Freeway, pass Penicuick, Teza, Safari, KwaMsani, turn right into R618, right into the Platza Rank, offload and return without passengers.



transport

Department:
Transport
Province of KwaZulu-Natal

GAZETTE

LGKZNG30-2014-
DEC

REGION: ALL

12.9	<p>9 KWAMBONAMBI TO NHLABANE RESERVE From KwaMbonambi Taxi Rank in Regia Street, go down the Road (Regia Street), turn right into P232, go down, turn left onto N2 Freeway, turn right into Taner Road, go down to B-Rank, offload and return without passengers.</p>
12.10	<p>CONDITIONS/RESTRICTIONS</p> <ol style="list-style-type: none"> 1. Passengers may be picked up and/or set down only at designated Taxi Rank or Taxi Stop, which shall exclude Bus Stops. 2. Entry or ranking on private property is not permitted without permission of the Landlord, a copy of which must be supplied to the Board before issue operating license 3. Without having entered into an agreement with other operators on a common route, as contemplated by section 88 (2) (B) of Act 22 of 2000, the picking up or setting down of passengers on such route is not permitted. A copy of such agreement must be supplied to the Board. 4. At ranks, whether on -street or off-street, only the taxis that can be accommodated in the demarcated area may occupy the rank, excess vehicles must hold elsewhere at designated holding areas. 5. Rank permits or letters of authority must be produced in respect of all ranks in municipal arrears, in particular major towns and cities. 6. The allocation of any route or portion of a route is subject to the condition that it has been approved and allocated in good faith and that such route will be invalid should it transpire that the route or portion thereof will, or has caused conflict due to it having been approved based on incorrect or false information supplied to the Board or as a result of an error. In such instance the operating license must be returned to the Board for correction. 7. The vehicle must be covered by motor vehicle insurance as well as personal liability insurance.



transport

Department:
Transport
Province of KwaZulu-Natal

GAZETTE

LGKZNG30-2014-
DEC

REGION: ALL

- | | |
|--|---|
| <p>1) Application Number: APP0026518</p> <p>3) Applicant: MQ MWELASE
ID NO. 8706186152082
Association: VRYHEID TAXI ASSOCIATION</p> <p>5) Existing Licence Holder: MR MWELASE
ID NO. 3512155211080</p> <p>7) Type of application: DECEASED TRANSFER</p> <p>9) Vehicle Type: NOT AVAILABLE</p> <p>11) Region: ZULULAND</p> | <p>2) Gazette Number: LGKZNG30-2014-DEC</p> <p>4) Applicant Address:
P O BOX 10064
VRYHEID
KWAZULU NATAL
3100</p> <p>6) Existing Licence Holder Address:
P O BOX 1548
VRYHEID
KWAZULU NATAL
KWA-ZULU NATAL
3100</p> <p>8) Operating Licence Number: LKNKZN0111310</p> <p>10) 1 x 15 (SEATED) + 0 (STANDING)</p> |
|--|---|

12.1	<p>Route 8 - FROM VRYHEID PLAZA TAXI RANK TO NONGOMA</p> <p>From Vryheid Plaza Taxi Rank into Stretch Crescent Road, turn left into R66, continue with the same Road, turn right into R618, pass Ngome Police Station then turn right into R66, proceed along R66 into Nongoma Taxi Rank and return.</p> <p>Return Journey: Same as Forward Journey.</p>
12.2	<p>Route 7 - VRYHEID PLAZA TAXI RANK TO NEWCASTLE</p> <p>From Vryheid Taxi Rank into Church Street, into R33 turn right at Blood River, pass utrecht, then turn left into R23 then turn right and joining Allen Street, proceed into Newcastle Taxi Rank and return.</p> <p>Return Journey: Same as forward journey.</p>
12.3	<p>Route 6 - FROM VRYHEID PLAZA TAXI RANK TO MAHLABATHINI</p> <p>From Plaza Taxi Rank into Church Street, into R34 continue with the same Road turn left into R66 and continue with R66, then turn right into Mahlabathini then proceed to Mashona Taxi Rank and return.</p> <p>Return Journey: Same as forward journey.</p>
12.4	<p>Route 5 - FROM VRYHEID PLAZA TO EMPANGENI</p> <p>From Vryheid Plaza Taxi Rank in Vryheid into Stretch Crescent, turn left into East Street into R34 and continue with the same road, pass Melmoth turn left to Nkwalini, continue the same Road and turn right into Empangeni Taxi Rank and return.</p> <p>Return Journey: Same as forward journey.</p>
12.5	<p>Route 4 - FROM VRYHEID PLAZA TO DURBAN</p> <p>From Vryheid Plaza Taxi Rank left into East Street into R34 and continue along R34, pass Melmoth joining R66, pass Eshowe, pass Gingindlovu till join N2 proceed along N2, pass Ballito then Continue along the coast then turn left into Umgeni Road and turn right into Leopard Street then join Berea Road, continue into New Market turn into Old Fort Road then turn left into Umgeni Road again into New Durban Station Taxi Rank and return.</p> <p>Return Journey: Same as Forward journey</p>
12.6	<p>Route 13 - FROM BHEKUZULU TAXI RANK TO VRYHEID PLAZA</p> <p>From Bhhekuzulu Taxi Rank into R69, turn right into Stretch Crescent, continue with the same Road and join Church Street, continue with same Road and turn left into West Street, continue with the same Road and turn left into South Street, continue with the same Road and turn right into Stretch Crescent and turn left into Bhhekuzulu Taxi Rank.</p>

**transport**

Department:
Transport
Province of KwaZulu-Natal

GAZETTE

LGKZNG30-2014-
DEC

REGION: ALL

12.7

Route 0

CONDITIONS:

1. Passengers may be picked up and / or set down only at designated Taxi Rank or Taxi Stop, which shall exclude Bus Stops.
2. On the In Bound Trip Durban, no passengers may be picked up en route from leaving Vryheid, until reaching the Durban Station Taxi Rank.
3. On the return trip to Vryheid, no passengers may be set down until reaching Vryheid.
4. Entry or Ranking on private property is not permitted without written permission of the landlord, a copy of which must be supplied to the board.
5. Without having entered into an agreement with other operator on a common route, as contemplated by Section 88 (2)(B) of Act 22 of 2000, the picking up or setting down of passengers on such route is not permitted. A copy of such agreement must be supplied to the Board.
6. Rank Permits are required for all Ranks, in particular for: Durban, Johannesburg, Empangeni, Newcastle and Pongola.
7. Picking up or setting down of passengers only permitted at Ranks and Authorised Taxi Stops.
8. Charter Service to be allocated only to INDEFINITE OPERATING LICENCES.



transport

Department:
Transport
Province of KwaZulu-Natal

GAZETTE

LGKZNG30-2014-
DEC

REGION: ALL

1) Application Number: APP0026912	2) Gazette Number: LGKZNG30-2014-DEC
3) Applicant: H SHAIK ID NO. 3603155109083 Association: INNERCITY CIRCLE MINIBUS ASSOCIATION	4) Applicant Address: 12 A RIDGE ROAD RIDGE ROAD DURBAN KWA-ZULU NATAL 4001
5) Existing Licence Holder: NOT APPLICABLE ID NO. NOT APPLICABLE	6) Existing Licence Holder Address: NOT APPLICABLE
7) Type of application: NEW OPERATING LICENCE	8) Operating Licence Number: LKNKZN0112948
9) Vehicle Type: MINIBUS	10) 1 x 13 (SEATED) + 0 (STANDING)
11) Region: DURBAN CENTRAL	
12.1	<p>1.1 FORWARD ROUTE NO. 1:</p> <p>FROM RANK NO. 44B, SOUTH SIDE OF ALICE STREET AND MARKET ROAD CORNER TO RANK NO. 44D IN POINT ROAD AT FISHER STREET OR TO RANK 44C INTO POINT ROAD AT SOUTHAMPTON STREET.</p> <p>ALONG ALICE STREET, INTO OLD FORT ROAD, LEFT INTO NMR AVENUE OR STANGER STREET, RIGHT INTO SOMTSEU ROAD, RIGHT INTO BRICKHILL ROAD/PLAYFAIR ROAD, RIGHT INTO OLD FORT ROAD, LEFT INTO BRICKHILL ROAD, INTO POINT ROAD, INTO RANK 44D ON POINT ROAD AT FISHER STREET OR PROCEED TO RANK 44C ONTO POINT ROAD AT SOUTHAMPTON STREET.</p> <p>1.2 FORWARD ROUTE NO. 2:</p> <p>FROM RANK 44A, SOUTH SIDE OF LEOPOLD STREET BEFORE MARKET ROAD TO RANK 44D INTO POINT ROAD AT FISHER STREET OR TO RANK 44C INTO POINT ROAD AT SOUTHAMPTON STREET.</p> <p>INTO MARKET ROAD, LEFT INTO WEST STREET, RIGHT INTO POINT ROAD INTO RANK 44D ON POINT ROAD AT FISHER STREET OR PROCEED TO RANK 44C INTO POINT ROAD AT SOUTHAMPTON STREET. OR</p> <p>1.3. INTO MARKET ROAD, LEFT INTO WEST STREET, LEFT INTO POINT ROAD, INTO BRICKHILL ROAD, RIGHT INTO SOMTSEU ROAD, RIGHT INTO BRICKHILL ROAD/PLAYFAIR ROAD, RIGHT INTO OLD FORT ROAD, LEFT INTO BRICKHILL ROAD, INTO POINT ROAD, INTO RANK 44D ON POINT ROAD AT FISHER STREET OR PROCEED TO RANK 44C INTO POINT ROAD AT SOUTHAMPTON STREET.</p>



transport

Department:
Transport
Province of KwaZulu-Natal

GAZETTE

LGKZNG30-2014-
DEC

REGION: ALL

12.2

2. RETURN JOURNEY:

2.1 RETURN ROUTE NO.1.

FROM RANK 44D IN POINT ROAD AT FISHER STREET TO RANKS 44A AND 44B.

Along Point Road, left into Pine Street, right into Russell Street, left into Leopold Street, [to Rank 44A on Leopold Street

OR

2.1.1. Into Canongate Road, Right into Warwick Avenue, into Centenary Road, into Market Road, left into Alice Street, to Rank 44B on South East corner of Alice Street and Market Road.

OR

2.1.2. Along Point Road, into Brickhill Road, left into Somtseu Road, left into – Stanger Street, into Prince Alfred Street, right into Ordinance Road into Leopold Street to Rank 44A on Leopold Street.

OR

2.1.3. From Somtsue Road left into NMR Avenue into Walnut Road right into Ordinance Road – into Leopold Street – to Rank 44A on Leopold Street near Berea Station

OR

2.1.4. Leopold Street, Right into Warwick Avenue, into Centenary Road, "U" turns before Sydenham Road back into Centenary Road, into Market Road, left into Alice Street, to Rank 44B on south east corner of Alice Street and Market Road.

2.2. RETURN ROUTE NO.2.

FROM RANK 44C IN POINT ROAD AT SOUTHAMPTON STREET TO RANKS 44A AND 44B.

Along Point Road, into Shepstone Street, right into Bell Street, left into Prince Street, into Gillespie Street, left into West Street - into Farewell Street, right into Smith Street, right into Warwick Avenue.

OR

2.2.1. Right into Point Road, into Brickhill Road, left into Somtseu Road, left into - Stanger Street, into Prince Alfred Street.

OR

2.2.2. NMR Avenue into Walnut Road – right into Ordinance Road, into Leopold Street – To Rank 44A on Leopold Street near Berea Station.

OR

2.2.3. Right into Warwick Avenue, into Centenary Road, turns right before Sydenham Road Back into Centenary Road, into Market Road, left into Alice Street, to Rank 44B on South east corner of Alice Street and Market Road.

OR

2.2.4. Along Point Road, into Shepstone Street into Mazzepa Street, right Winder Street, left Into Point Road, left into Pine Street, right into Russell Street, left into Leopold Street To Rank 44A on Leopold Street near Berea Station -

OR

2.2.5. Right into Warwick Avenue, into Centenary Road, "U-turn before Sydenham Road Back into Centenary Road, into Market Road, left into Alice Street, to Rank 44B on South east corner of Alice Street and Market Road.

NB: PASSENGERS TO BE PICKED UP/DROPPED OFF ALONG THE ROUTE



transport

Department:
Transport
Province of KwaZulu-Natal

GAZETTE

LGKZNG32-2014-
DEC

REGION: ALL

1) Application Number: APP0026950	2) Gazette Number: LGKZNG32-2014-DEC
3) Applicant: N MSHIBE ID NO. 4410215419083 Association: POMEROY TAXI ASSOCIATION	4) Applicant Address: PO BOX 2258 POMEROY KWA ZULU NATAL 3020
5) Existing Licence Holder: NOT APPLICABLE ID NO. NOT APPLICABLE	6) Existing Licence Holder Address: NOT APPLICABLE
7) Type of application: NEW OPERATING LICENCE	8) Operating Licence Number: NOT AVAILABLE
9) Vehicle Type: MINIBUS	10) 1 x 15 (SEATED) + 0 (STANDING)
11) Region: UMZINYATHI	
12.1	<p>POMEROY TO TUGELA FERRY:</p> <p>From Pomeroy Taxi (Shepstone Street) turn left onto R33 follow R33 to Tugela Ferry Taxi Rank off- load & load and return.</p>
12.2	<p>CONDITIONS/RESTRICTIONS 1.Passengers may be picked up and/or set down only at designated Taxi Rank or Taxi Stop, which shall exclude Bus Stops. 2.Entry or ranking on private property is not permitted without permission of the Landlord, a copy of which must be supplied to the Board before issue operating license. 3.Without having entered into an agreement with other operators on a common route, as contemplated by section 88 (2) (B) of Act 22 of 2000, the picking up or setting down of passengers on such route is not permitted. A copy of such agreement must be supplied to the Board. 4.At ranks, whether on -street or off-street, only the taxis that can be accommodated in the demarcated area may occupy the rank, excess vehicles must hold elsewhere at designated holding areas. 5.Rank permits or letters of authority must be produced in respect of all ranks in municipal arrears, in particular major towns and cities. 6.The allocation of any route or portion of a route is subject to the condition that it has been approved and allocated in good faith and that such route will be invalid should it transpire that the route or portion thereof will, or has caused conflict due to it having been approved based on incorrect or false information supplied to the Board or as a result of an error. In such instance the operating license must be returned to the Board for correction. 7.The vehicle must be covered by motor vehicle insurance as well as personal liability insurance.,</p> <p>Alice Street and Market - Durban 44C&D Point Road, 2206LS2206LS00053080, KZNBRCDBN0000089, FORWARD ROUTE NO.1."FROM RANK NO.44B, SOUTH SIDE OF ALICE STREET AND MARKET ROAD CORNER TO RANK NO.44D IN POINT ROAD AT FISHER STREET OR TO RANK 44C IN POINT ROAD AT SOUTHAMPTON STREET.Along Alice Street, into Old Fort Road, left into [NMR Avenue OR Stanger Street] right into Somtseu Road, right into Brickhill Road/Playfair Road, right into Old Fort Road, left into Brickhill Road, into Point Road, into Rank 44D on Point Road at Fisher Street or proceed to Rank 44C on Point Road at Southampton Street."1.2</p> <p>FORWARD ROUTE NO.2."FROM RANK 44A, SOUTH SIDE OF LEOPOLD STREET BEFORE MARKET ROAD TO RANK 44D IN POINT ROAD AT FISHER STREET OR TO RANK 44C IN POINT ROAD AT SOUTHAMPTON STREET.Into Market Road, left into West Street, right into Point Road into Rank 44D on Point Road at Fisher Street or proceed to Rank 44C in Point Road at Southampton Street.1.3. Into Market Road, left into West Street, left into Point Road</p>
12.3	<p>POMEROY TO DUNDEE</p> <p>From Pomeroy Taxi Rank (Shepstone Street) turn left onto R33 follow R33 to Helpmekaar, follow R33 to Wilson Street, Dundee, from Wilson Street (R68) turn right into Victoria Street (R68), from Victoria Street (R68) turn left into taxi rank off local and load and return.</p>



transport

Department:

Transport

Province of KwaZulu-Natal

GAZETTE

LGKZNG32-2014-

DEC

REGION: ALL

- 12.4** APPROVED ROUTES POMEROY TAXI ASSOCIATION POMEROY TO JOHANNESBURG: ALTERNATIVE 1
 From Pomeroy Taxi Rank (Shepstone Street) turn right into R33 Pomeroy follow R33 to Helpmekaar, Follow R33 to Wilson Street, Dundee, From Wilson St turn left into Victoria Street (R68), From Victoria Street turn right into Karl Landman Street (R68), From Karl Landman Street follow R68, from R68 turn right into R621, follow R621 to Hattingspruit, from Hattingspruit follow R621 to Dannhauser, From Dannhauser follow R621 to N11 turn right onto N11 follow N11 to Newcastle, from Newcastle turn left onto R34 (Memel), follow R34 to Memel, follow R34 to Vrede, follow R34 to Comelia (R103), follow R103 to Villers, From Villers turn right onto N3, follow N3 to Heidelberg, follow N3 to Johannesburg, from N3 turn left onto M2, from M2 off-ramp onto Siemert Road (M31), From Siemert Road (M31) follow into End Street, From End Street off ramp onto Anderson Street, From Anderson Street to Nugget Street, From Nugget Street turn left into Commissioner Street (R24), from Commissioner Street turn right into Rissik Street (M9), From Rissik Street (M9) turn right into DeVillers Street, from DeVillers Street turn left into Wanderers, from Wanderers turn left into Noord Street Johannesburg Railway Station Taxi Rank.
 return. POMEROY TO JOHANNESBURG: ALTERNATIVE 2 From Pomeroy Taxi Rank (Shepstone Street) turn right into R33 Pomeroy, follow R33 to Helpmekaar, follow R33 to Wilson Street, Dundee, from Wilson Street turn left into Victoria Street (R68), from Victoria Street turn right into Karl Landman Street (R68), from Karl Landman Street follow R68, from R68 turn right into R621 follow R621 to Hattingspruit, from Hattingspruit follow R621 to Dannhauser, from Dannhauser follow R621 to N11, turn right N11, follow N11 to Newcastle Bypass, From Newcastle Bypass follow N11 to Volksrus (Laingsnek Street), From Laingsnek Street turn left into Joubert Street, From Joubert Street turn right into Dan Pienaar Street (R543), From Dan Pienaar Street turn right onto R23 follow R23 to Standerton (Botha Street), from Botha Street turn left into Lombaard Street, from Lombaard Street turn left into Krog Street, from Krog Street exit Standerton on R23 follow R23 Pas Greylingstad, follow R23 Pass Balfour, follow R23 to Heidelberg, At Heidelberg turn right onto N3 Johannesburg, follow N3 to Johannesburg, from N3 turn left onto M2, from M2 off ramp onto Siemert Road (M31), From Siemert Road (M31) follow into End Street



transport

Department:
Transport
Province of KwaZulu-Natal

GAZETTE

LGKZNG32-2014-
DEC

REGION: ALL

1) Application Number: APP0026952	2) Gazette Number: LGKZNG32-2014-DEC
3) Applicant: N MSHIBE ID NO. 5010095726083 Association: POMEROY TAXI ASSOCIATION	4) Applicant Address: PO BOX 2611 POMEROY KWA ZULU NATAL 3020
5) Existing Licence Holder: NOT APPLICABLE ID NO. NOT APPLICABLE	6) Existing Licence Holder Address: NOT APPLICABLE
7) Type of application: NEW OPERATING LICENCE	8) Operating Licence Number: NOT AVAILABLE
9) Vehicle Type: MINIBUS	10) 1 x 13 (SEATED) + 0 (STANDING)
11) Region: UMZINYATHI	
12.1	<p>APPROVED ROUTES POMEROY TAXI ASSOCIATION POMEROY TO JOHANNESBURG: ALTERNATIVE 1 From Pomeroy Taxi Rank (Shepstone Street) turn right into R33 Pomeroy follow R33 to Helpmekaar, Follow R33 to Wilson Street, Dundee, From Wilson St turn left into Victoria Street (R68), From Victoria Street turn right into Karl Landman Street (R68), From Karl Landman Street follow R68, from R68 turn right into R621, follow R621 to Hattingspruit, from Hattingspruit follow R621 to Dannhauser, From Dannhauser follow R621 to N11 turn right onto N11 follow N11 to Newcastle, from Newcastle turn left onto R34 (Memel), follow R34 to Memel, follow R34 to Vrede, follow R34 to Comelia (R103), follow R103 to Villers, From Villers turn right onto N3, follow N3 to Heidelberg, follow N3 to Johannesburg, from N3 turn left onto M2, from M2 off- ramp onto Siemert Road (M31), From Siemert Road (M31) follow into End Street, From End Street off ramp onto Anderson Street, From Anderson Street to Nugget Street, From Nugget Street turn left into Commissioner Street (R24), from Commissioner Street turn right into Rissik Street (M9), From Rissik Street (M9) turn right into DeVillers Street, from DeVillers Street turn left into Wanderers, from Wanderers turn left into Noord Street Johannesburg Railway Station Taxi Rank. return. POMEROY TO JOHANNESBURG: ALTERNATIVE 2 From Pomeroy Taxi Rank (Shepstone Street) turn right into R33 Pomeroy, follow R33 to Helpmekaar, follow R33 to Wilson Street, Dundee, from Wilson Street turn left into Victoria Street (R68), from Victoria Street turn right into Karl Landman Street (R68), from Karl Landman Street follow R68, from R68 turn right into R621 follow R621 to Hattingspruit, from Hattingspruit follow R621 to Dannhauser, from Dannhauser follow R621 to N11, turn right N11, follow N11 to Newcastle Bypass, From Newcastle Bypass follow N11 to Volksrus (Laingsnek Street), From Laingsnek Street turn left into Joubert Street, From Joubert Street turn right into Dan Pienaar Street (R543), From Dan Pienaar Street turn right onto R23 follow R23 to Standerton (Botha Street), from Botha Street turn left into Lombaard Street, from Lombaard Street turn left into Krog Street, from Krog Street exit Standerton on R23 follow R23 Pas Greylingstad, follow R23 Pass Balfour, follow R23 to Heidelberg, At Heidelberg turn right onto N3 Johannesburg, follow N3 to Johannesburg, from N3 turn left onto M2, from M2 off ramp onto Siemert Road (M31), From Siemert Road (M31) follow into End Street</p>
12.2	<p>POMEROY TO TUGELA FERRY:</p> <p>From Pomeroy Taxi (Shepstone Street) turn left onto R33 follow R33 to Tugela Ferry Taxi Rank off- load & load and return.</p>



transport

Department:
Transport
Province of KwaZulu-Natal

GAZETTE

LGKZNG32-2014-
DEC

REGION: ALL

12.3	<p>CONDITIONS/RESTRICTIONS 1.Passengers may be picked up and/or set down only at designated Taxi Rank or Taxi Stop, which shall exclude Bus Stops. 2.Entry or ranking on private property is not permitted without permission of the Landlord, a copy of which must be supplied to the Board before issue operating license. 3.Without having entered into an agreement with other operators on a common route, as contemplated by section 88 (2) (B) of Act 22 of 2000, the picking up or setting down of passengers on such route is not permitted. A copy of such agreement must be supplied to the Board. 4.At ranks, whether on -street or off-street, only the taxis that can be accommodated in the demarcated area may occupy the rank, excess vehicles must hold elsewhere at designated holding areas. 5.Rank permits or letters of authority must be produced in respect of all ranks in municipal arrears, in particular major towns and cities. 6.The allocation of any route or portion of a route is subject to the condition that it has been approved and allocated in good faith and that such route will be invalid should it transpire that the route or portion thereof will, or has caused conflict due to it having been approved based on incorrect or false information supplied to the Board or as a result of an error. In such instance the operating license must be returned to the Board for correction. 7.The vehicle must be covered by motor vehicle insurance as well as personal liability insurance.,</p> <p>Alice Street and Market - Durban 44C&D Point Road, 2206LS2206LS00053080, KZNBRCDBN0000089, FORWARD ROUTE NO.1."FROM RANK NO.44B, SOUTH SIDE OF ALICE STREET AND MARKET ROAD CORNER TO RANK NO.44D IN POINT ROAD AT FISHER STREET OR TO RANK 44C IN POINT ROAD AT SOUTHAMPTON STREET.Along Alice Street, into Old Fort Road, left into [NMR Avenue OR Stanger Street] right into Somtseu Road, right into Brickhill Road/Playfair Road, right into Old Fort Road, left into Brickhill Road, into Point Road, into Rank 44D on Point Road at Fisher Street or proceed to Rank 44C on Point Road at Southampton Street."1.2</p> <p>FORWARD ROUTE NO.2."FROM RANK 44A, SOUTH SIDE OF LEOPOLD STREET BEFORE MARKET ROAD TO RANK 44D IN POINT ROAD AT FISHER STREET OR TO RANK 44C IN POINT ROAD AT SOUTHAMPTON STREET.Into Market Road, left into West Street, right into Point Road into Rank 44D on Point Road at Fisher Street or proceed to Rank 44C in Point Road at Southampton Street.1.3. Into Market Road, left into West Street, left into Point Road</p>
12.4	<p>POMEROY TO DUNDEE</p> <p>From Pomeroy Taxi Rank (Shepstone Street) turn left onto R33 follow R33 to Helpmekaar, follow R33 to Wilson Street, Dundee, from Wilson Street (R68) turn right into Victoria Street (R68), from Victoria Street (R68) turn left into taxi rank off local and load and return.</p>



transport

Department:
Transport
Province of KwaZulu-Natal

GAZETTE

LGKZNG33-2014-
DEC

REGION: ALL

1) Application Number: APP0026948	2) Gazette Number: LGKZNG33-2014-DEC
3) Applicant: CM DLADLA ID NO. 6811055570083 Association: GREYTOWN TAXI ASSOCIATION	4) Applicant Address: PO BOX104 WEENEN 3325
5) Existing Licence Holder: NOT APPLICABLE ID NO. NOT APPLICABLE	6) Existing Licence Holder Address: NOT APPLICABLE
7) Type of application: NEW OPERATING LICENCE	8) Operating Licence Number: NOT AVAILABLE
9) Vehicle Type: MINIBUS	10) 1 x 15 (SEATED) + 0 (STANDING)
11) Region: UMZINYATHI	
12.1	1. GREYTOWN TO DURBAN FROM APPROVED TAXI RANK IN GREYTOWN TO APPROVED TAXI RANK IN ALICE RANK NO.22 ON RETURN TO GREYTOWN, SERGEANT STREET DESCRIPTION: From taxi rank in Greytown, proceed along R33, turn left M20 Pietermaritzburg, turn left to M13A to Pinetown, join City M.31, jump the robot, offloading passengers, continue, turn right to Leopold Street, turn left M.13, join N3, proceed along to Alice Rank No.22, offloading and loading passengers, turn right Alice Street, turn right again to join N3 to Greytown, Sergeant Street rank.
12.2	GREYTOWN TO ESTCOURT FROM APPROVED TAXI RANK IN GREYTOWN TO APPROVED TAXI RANK IN ESTCOURT DESCRIPTION : From taxi rank in Greytown, Bell Street, turn left into Durban Street, proceed along, offloading and loading passengers along the route, turn right into R103 road, pass Mooi-River, offloading and loading along to R103, continue to Estcourt, join Lorm Street, turn right to Drummon Street, turn right to Connor Street, turn left into Alexandra Street, into rank, offloading and loading passengers, return the same route to Greytown, Sergeant Street taxi rank
12.3	GREYTOWN TO PIETERMARITZBURG APPROVED TAXI RANK IN GREYTOWN TO APPROVED TAXI RANK IN PIETERMARITZBURG DESCRIPTION: Proceed along Sergeant Street, turn left to Shepstone Street, proceed along the route to join R33, pass Seven Oaks, loading and offloading passengers only, continue to Mpolweni, offloading only, continue along the R33 to Pietermaritzburg, join Church Street to Market Square, offloading passengers, return to Masukwana Taxi Rank, Dorpspruit K.P. C0033, loading of passengers, return along the same route, offloading passengers to Greytown, Sergeant Street Taxi Rank
12.4	GREYTOWN TO DALTON APPROVED TAXI RANK IN GREYTOWN TO APPROVED TAXI RANK IN DALTON DESCRIPTION: From taxi rank in Greytown, proceed along Sergeant Street, turn left into Shepstone Street, proceed along the route, join R33, pass Seven Oaks, along R33, turn left into Dalton 63, join R614, turn right to R614 to Dalton taxi rank, offloading and loading passengers, return to R614 to New Hanover, offloading passengers only, return to R33 to Greytown, Sergeant Street taxi rank
12.5	5. GREYTOWN TO SHANE APPROVED TAXI RANK IN GREYTOWN TO TAXI RANK IN SHANE DESCRIPTION: From taxi rank in Greytown, Bell Street, turn right to Durban Street, continue along to R74, proceed along R74, turn right to D518, pass Ahrens, offloading and loading passengers, turn right to D518, continue to D518, turn left D518, offloading passengers, return to Greytown, Sergeant Street taxi rank with same route
12.6	6. GREYTOWN TO UPPER MVOTI APPROVED TAXI RANK IN GREYTOWN TO UPPER MVOTI DESCRIPTION: From Greytown taxi rank, proceed along Sergeant Street, turn left to Shepstone Street, along the route, join R33, along traveling to R33, turn right to Upper Mvoti with R33, offloading and loading to return to Sergeant Street taxi rank in Greytown, with same route
12.7	7. GREYTOWN TO KRANSKOP APPROVED TAXI RANK IN GREYTOWN TO APPROVED TAXI RANK IN KRANSKOP AND RETURN Description: From taxi rank in Greytown, Bell Street, turn right into Durban Street, proceed along to R74, pass Ahrens, offloading and loading passengers, continue along with R74, turn left again to Kranskop taxi rank, offloading and loading passengers, return with the same route to Sergeant Street taxi rank



transport

Department:
Transport
Province of KwaZulu-Natal

GAZETTE

LGKZNG33-2014-
DEC

REGION: ALL

12.8	<p>8.GREYTOWN TO WEENEN APPROVED TAXI RANK IN GREYTOWN TO APPROVED TAXI RANK IN WEENEN</p> <p>DESCRIPTION: From taxi rank in Greytown, Bell Street, turn left into Durban Street, proceed along to R74, pass Mudén, continue R74 to Weenen taxi rank, offloading and loading passengers, return to Sergeant Street, Greytown taxi rank with same route</p>
12.9	<p>9.GREYTOWN TO STANGER APPROVED TAXI RANK IN GREYTOWN TO APPROVED TAXI RANK IN STANGER AND RETURN</p> <p>DESCRIPTION: From taxi rank in Greytown, Bell Street, turn right into Durban Street, proceed along to R74, direct to Stanger, offloading and loading passengers in Stanger taxi rank, return to Greytown taxi rank, with same route</p>
12.10	<p>10. GREYTOWN TO eSHOWE APPROVED TAXI RANK IN GREYTOWN TO APPROVED TAXI RANK IN eSHOWE</p> <p>DESCRIPTION: From taxi rank in Greytown, Bell Street, turn left into Durban Street, proceed along to R74, continue to R74, pass Maphumulo, along R74 to eShowe taxi rank and return to Greytown taxi rank along the same route.</p>
12.11	<p>11. GREYTOWN TO MATIMATOLO APPROVED TAXI RANK IN GREYTOEWN TO TAXI RANK IN MATIMATOLO</p> <p>DESCRIPTION: From taxi rank in Greytown, Bell Street, turn right to Durban Street, along to R74 along to turn right D518, join and turn right D518 to Matimatolo, offloading and loading passengers and return to Greytown, Sergeant Street taxi rank with same route</p>
12.12	<p>12.1. GREYTOWN TO JOHANNESBURGAPPROVED TAXI RANK IN GREYTOWN TO APPROVED TAXI RANK IN JOHANNESBURGDESCRIPTION: From taxi rank in Greytown, Bell Street, turn left to Durban Street, proceed along to R74, continue to Mudén P12-1, along to Weenen R12-2, along to Colenso 12-3, continue along to join, turn right to join R103, along R103, join N3, continue along N3, join M2, turn right to Bree Street, along to King George taxi rank No.25B, King George Street, Johannesburg, offloading and loading passengers, return with same route</p> <p>12.2 ALTERNATIVE ROUTE:FROM APPROVED TAXI IN GREYTOWN TO APPROVED TAXI RANK IN JOHANNESBURGDESCRIPTION: From taxi rank in Greytown, Bell Street turn right to Durban on R74 proceed along to turn left to R33 continue along Pomeroy, Dundee proceed along to join R26 Newcastle along to R26 passed Standerton and Heilburg along to R26 and join N3 and continue to join M2 and turn right to Bree Street along to King George Street, Johannesburg, offloading and loading passengers return with the same route.</p> <p>15. GREYTOWN TO PHAZIWE From taxi rank in Greytown, proceed along Sergeant Street, turn left to Shepstone Street, along the route, to join R33, along traveling to R33 and turn right to Phaziwe with R33, offloading and loading, return to Sergeant Street taxi rank to Greytown with same route</p> <p>16. GREYTOWN TO ENTEMBISWENI"From taxi rank in Greytown, Bell Street, turn right into Durban Street, proceed along to R74, pass Welgegind, turn right to D77, continue to Entembisweni, offloading and loading, return to Greytown taxi rank with same route</p>
12.13	<p>13. GREYTOWN TO POMEROY</p> <p>From taxi rank in Greytown, Bell Street, turn right and R74, turn left on R33, along to R33, pass Tugela Ferry, offloading only, proceed along R33 to Pomeroy, offloading and loading and return with same route to Greytown taxi rank, Sergeant Street</p>
12.14	<p>14. GREYTOWN TO MHLANGANI</p> <p>From taxi rank in Greytown, Bell Street, turn left, Durban Street, along to R74, continue, pass Mudén, offloading and loading, along to Mhlangani, offloading and loading passengers, and return to Greytown with same route to Sergeant Street taxi rank</p>
12.15	<p>15. GREYTOWN TO PHAZIWE</p> <p>From taxi rank in Greytown, proceed along Sergeant Street, turn left to Shepstone Street, along the route, to join R33, along traveling to R33 and turn right to Phaziwe with R33, offloading and loading, return to Sergeant Street taxi rank to Greytown with same route</p>
12.16	<p>16. GREYTOWN TO ENTEMBISWENI</p> <p>From taxi rank in Greytown, Bell Street, turn right into Durban Street, proceed along to R74, pass Welgegind, turn right to D77, continue to Entembisweni, offloading and loading, return to Greytown taxi rank with same route</p>

**transport**

Department:
Transport
Province of KwaZulu-Natal

GAZETTE

LGKZNG33-2014-
DEC

REGION: ALL

- | | |
|-------|---|
| 12.17 | <p>CONDITIONS/RESTRICTIONS</p> <ol style="list-style-type: none">1. PASSENGERS MAY BE PICKED UP AND/OR SET DOWN ONLY AT DESIGNATED TAXI RANK OR TAXI STOP, WHICH SHALL EXCLUDE BUS STOPS.2. ENTRY OR RANKING ON PRIVATE PROPERTY IS NOT PERMITTED WITHOUT PERMISSION OF THE LANDLORD, A COPY OF WHICH MUST BE SUPPLIED TO THE BOARD BEFORE ISSUE OPERATING LICENSE.3. WITHOUT HAVING ENTERED INTO AN AGREEMENT WITH OTHER OPERATORS ON A COMMON ROUTE, AS CONTEMPLATED BY SECTION 88 (2) (B) OF ACT 22 OF 2000, THE PICKING UP OR SETTING DOWN OF PASSENGERS ON SUCH ROUTE IS NOT PERMITTED. A COPY OF SUCH AGREEMENT MUST BE SUPPLIED TO THE BOARD.4. AT RANKS, WHETHER ON -STREET OR OFF-STREET, ONLY THE TAXIS THAT CAN BE ACCOMMODATED IN THE DEMARCATED AREA MAY OCCUPY THE RANK, EXCESS VEHICLES MUST HOLD ELSEWHERE AT DESIGNATED HOLDING AREAS.5. RANK PERMITS OR LETTERS OF AUTHORITY MUST BE PRODUCED IN RESPECT OF ALL RANKS IN MUNICIPAL ARREARS, IN PARTICULAR MAJOR TOWNS AND CITIES.6. THE ALLOCATION OF ANY ROUTE OR PORTION OF A ROUTE IS SUBJECT TO THE CONDITION THAT IT HAS BEEN APPROVED AND ALLOCATED IN GOOD FAITH AND THAT SUCH ROUTE WILL BE INVALID SHOULD IT TRANSPIRE THAT THE ROUTE OR PORTION THEREOF WILL, OR HAS CAUSED CONFLICT DUE TO IT HAVING BEEN APPROVED BASED ON INCORRECT OR FALSE INFORMATION SUPPLIED TO THE BOARD OR AS A RESULT OF AN ERROR. IN SUCH INSTANCE THE OPERATING LICENSE MUST BE RETURNED TO THE BOARD FOR CORRECTION.7. THE VEHICLE MUST BE COVERED BY MOTOR VEHICLE INSURANCE AS WELL AS PERSONAL LIABILITY INSURANCE. |
|-------|---|



transport

Department:
Transport
Province of KwaZulu-Natal

GAZETTE

LGKZNG33-2014-
DEC

REGION: ALL

1) Application Number: APP0026961	2) Gazette Number: LGKZNG33-2014-DEC
3) Applicant: VR SHABALALA ID NO. 5912085246081 Association: KLIPRIVER TAXI ASSOCIATION	4) Applicant Address: PO BOX 2372 LADYSMITH KWAZULU-NATAL 3370
5) Existing Licence Holder: NOT APPLICABLE ID NO. NOT APPLICABLE	6) Existing Licence Holder Address: NOT APPLICABLE
7) Type of application: NEW OPERATING LICENCE	8) Operating Licence Number: NOT AVAILABLE
9) Vehicle Type: MINIBUS	10) 1 x 15 (SEATED) + 0 (STANDING)
11) Region: UTHUKELA	
12.1	35. EZAKHENI TO LADYSMITH/LYELL STREET TAXI RANKROUTE ONEA'INBOUND: From Ezakheni Taxi Rank at Shaka Street,along Shaka Street turn into P325 load and offload,along P325 turn left into Helpmekaar Road load and offload into Danskraal load and offload,along Helpmekaar Road turn left into Newcastle Road,turn left into Thompson Road into Illing Road load and offload along Illing Road turn right into Alfred Street turn left into Crawshaw Road into Lyeel Street,turnright into Lyell Street Taxi Rank.Or proceed along Alfred Street,turn left into Murchison Street offload along Murchison turn left into King Street turn left into Lyell Street and turn right into Lyell Street Taxi Rank.'BOUTBOUND From Lyell Street Taxi rank turn left into Queen Street,turn right into Lyell Street along Lyeel Street into Crashshaw Road along Crawshaw Road into Newcastle Road along Newcastle Road turn right into Helpmekaar Road along Helpmekaar Road turn right into P323 Road along P325 Road turn right into Shaka Street in Ezakheni Taxi Rank.ROUTE TWO'A INBOUND : From Ezakheni D Section bus terminus Stimela Road along Stimela Road turn left into P333 turn left into Ezakheni Industrial Area(Pieters)'Boutbound:Use the same route as per forward route.



transport

Department:
Transport
Province of KwaZulu-Natal

GAZETTE

LGKZNG33-2014-
DEC

REGION: ALL

1) Application Number: APP0026956	2) Gazette Number: LGKZNG33-2014-DEC
3) Applicant: M MBHELE ID NO. 5609295762085 Association: WILLOWFONTEIN TAXI ASSOCIATION	4) Applicant Address: 16 BAKER RD PRESTBURY, PMBURG KWA ZULU NATAL 3201
5) Existing Licence Holder: BC HLELA ID NO. 6301095770083	6) Existing Licence Holder Address: PO BOX1808 PMB 3200
7) Type of application: NORMAL TRANSFER	8) Operating Licence Number:
9) Vehicle Type: NOT AVAILABLE	10) 1 x 15 (SEATED) + 0 (STANDING)
11) Region: UMGUNGUNDLOVU	
12.1	<p>ROUTE 2 KWANDLOVU INBOUND FROM (ORIGIN): WILLOWFONTEIN TAXI TERMINUS-WILLOWFONTEIN/Z356 (KPE0061) TO (DESTINATION): SLATTER STREET TAXI TERMINAL (KPC0023) ROUTE: WILLOWFONTEIN,N48,UNNAMED ROAD,UNNAMED ROADN48, WILLOWFONTEIN, F.J.SITHOLE. SUTHERLAND MOSES MABHIDA (EDENDALE), LANGALIBALELE, RETIEF, PIETERMARITZ SLATTER. OUTBOUND: FROM (ORIGIN): SLATTER STREET TAXI TERMINAL (KPC0023) TO (DESTINATION): WILLOWFONTEIN TAXI TERMINUS-WILLOWFONTEIN/Z356 (KPE0061) ROUTE: PIETERITZ, PINE, MOSES MABHIDA (EDENDALE, SUTHERLANDS, F.J.SITHOLE, WILLWOFONTEIN ALTERNATIVE ROUTING: OUTBOUND A: PIETERMARITZ, WEST STREET BUS/TAXI STATION, WEST, JABU NDLOVU (LOOP)MOSES MABHIDA (EDENDALE), SUTHERLAND, F.J.SITHOLE, WILLOWFONTEIN B:PIETERMARIZ, WEST STREET BUS/TAXI STATION, WEST BURGER, MOSES MABHIDA (EDENDALE SUTHERLAND, F.J.SITHOLE WILLOWFONTEIN C: PIETERMARITZ, WEST STREET BUS/TAXI STATION, WEST PRINCE ALFRED, CAMPSDRIFT, MOSES MABHIDA (EDENDALE) SUTHERLAND, F.J.SITHOLE, WILLOWFONTEIN RESTRICTIONS: ALONG WILLOWFONTEIN ROAD AND F.J. SITHOLE ROAD (FROM N10 TO SUNDERLAND ROAD), ONLY OFF-LOADING OF PASSENGERS IS PERMITTED. THE LOADING OF PASSENGERS ALONG THIS SECTION OF THE ROUTE IS NOT PERMITTED. SPECIAL CONDITIONS: DISPUTES AGAINST WILLOWFONTEIN TAXI ASSOCIATION: NONE</p>



transport

Department:
Transport
Province of KwaZulu-Natal

GAZETTE

LGKZNG33-2014-
DEC

REGION: ALL

12.2	<p>PHUPHA INBOUND: FROM (ORIGIN): WILLOWFONTEIN TAXI TERMINUS - WILLOWFONTEIN/Z356 (KPE0061) TO: (DESTINATION): SLATTER STREET TAXI TERMINAL (KPC0023) ROUTE: WILLOWFONTEIN, Z211 RETURN Z211, WILLOWFONTEIN, F.J.SITHOLE, SUTHERLAND, MOSES MABHIDA (EDENDALE), LANGALIBALELE (LONGMAKERT), RETIEF, PIETERMARITZ, SLATTER. OUTBOUND: FROM (ORIGIN): SLATTER STREET TAXI TERMINAL (KPC0023) TO (DESTINATION): WILLOWFONTEIN TAXI RANK TERMINUS - WILLOWFONTEIN/Z356 (KPE0061) ROUTE: PIETERMARITZ, PINE, MOSES MABHIDA (EDENDALE), SUTHERLAND, F.J. SITHOLE, WILLOWFONTEIN. ALTERNATIVE ROUTING: OUTBOUND A: PIETERMARITZ, WEST STREET BUS/TAXI STATION, WEST, JABU NDLOVU (LOOP), MOSES MABHIDA (EDENDALE), SUTHERLAND, F.J.SITHOLE, WILLOWFONTEIN. B: PIETERMARITZ, WEST STREET BUS/TAXI STATION, WEST, BURGER, MOSES MABHIDA (EDENDALE), SUTHERLAND, F.J.SITHOLE, WILLOWFONTEIN. C: PIETERMARITZ, WEST STREET BUS/TAXI STATION, WEST, PRINCE ALFRED, CAMPDRIFT, MOSES MABHIDA (EDENDALE) SUTHERLAND F.J.SITHOLE, WILLOWFONTEIN. RESTRICTIONS: ALONG WILLOWFONTEIN ROAD AND F.J.SITHOLE AND F.J.SITHOLE ROAD (FROM N10 TO SUTHERLAND ROAD), ONLY OFF-LOADING OF PASSENGERS IS PERMITTED. THE LOADING OF PASSENGERS ALONG THIS SECTION OF THE ROUTE IS NOT PERMITTED. SPECIAL CONDITIONS: DISPUTES AGAINST WILLOWFONTEIN TAXI ASSOCIATION – NONE.</p>
12.3	<p>INBOUND: FROM (ORIGIN): WILLOWFONTEIN TAXI TERMINUS - WILLOWFONTEIN/Z356 (KPE0061) TO (DESTINATION): SLATTER STREET TAXI TERMINAL (KPC0023) ROUTE: Z356, Z371, Z381, V359, Z356, WILLOWFONTEIN, F.J.SITHOLE, SUTHERLAND, MOSES MABHIDA (EDENDALE), LANGALIBALELE (LONGMARKET), RETIEF, PIETERMARITZ, SLATTER OUTBOUND: FROM (ORIGIN): SLATTER STREET TAXI TERMINAL (KPC0023) TO (DESTINATION): WILLOWFONTEIN TAXI TERMINUS - WILLOWFONTEIN/Z356 (KPE0061) ROUTE: PIETERMARITZ, PINE, MOSES MABHIDA (EDENDALE), SUTHERLAND, F.J.SITHOLE WILLOWFONTEIN ALTERNATIVE ROUTING: OUTBOUND A: PIETERMARITZ, WEST, STREET BUS/TAXI STATION, WEST, JABU NDLOVU (LOOP) MOSES MABHIDA (EDENDALE), SUTHERLAND, F.J.SITHOLE WILLOWFONTEIN B: PIETERMARITZ, WEST STREET BUS/TAXI STATION, WEST BURGER, MOSES MABHIDA (EDENDALE), SUTHERLAND, F.J.SITHOLE, WILLOWFONTEIN C: PIETERMARITZ, WEST STREET BUS/TAXI STATION, WEST, PRINCE ALFRED, CAMPDRIFT, MOSES MABHIDA (EDENDALE) SUTHERLAND, F.J.SITHOLE, WILLOWFONTEIN RESTRICTIONS: ALONG WILLOWFONTEIN ROAD AND F.J.SITHOLE ROAD (FROM N10 TO SUTHERLAND ROAD) ONLY OFF-LOADING OF PASSENGERS IS PERMITTED. THE LOADING OF PASSENGERS ALONG THIS SECTION OF THE ROUTE IS NOT PERMITTED. SPECIAL CONDITIONS: DISPUTES AGAINST WILLOWFONTEIN TAXI ASSOCIATION - NONE.</p>



transport

Department:
Transport
Province of KwaZulu-Natal

GAZETTE

LGKZNG33-2014-
DEC

REGION: ALL

12.4	<p>WILLOWFONTEIN INBOUND FROM (ORIGIN): WILLOWFONTEIN TAXI TERMINUS WILLOWFONTEIN/Z356 (KPE0061) TO(DESTINATION): WILLOWFONTEIN, N48, Z255,Z248, WILLOWFONTEIN, F.J.SITHOLE, SUNDERLAND, MOSES MABHIDA (EDENDALE), LANGALIBALELE (LONGMARKET, RETIEF, PIETERMARITZ, SLATTER OUTBOUND FROM(ORIGIN): SLATTER STREET TAXI TERMINAL (KPC0023)ROUTE: PIETERMARITZ, PINE, MOSES MABHIDA (EDENDALE) SUTHERLAND, F.J.SITHOLE, WILLOWFONTEIN ALTERNATIVE ROUTING: OUTBOUND A. PIETERMARITZ, WEST STREET BUS/TAXI STATION, WEST, JABU NDLOVU, WEST, JABU NDLOVU (LOOP), MOSES MABHIDA (EDENDALE) SUNDERLAND, F.J.SITHOLE,WILLOWFONTEIN, Z248, Z272, Z255, N48, WILLOWFONTEIN B. PIETERMARITZ, WEST STREET BUS / TAXI STATION, WEST BURGER, MOSES MABHIDA (EDENDALE, SUTHERLAND, F.J. SITHOLE, WILLOWFONTEIN, Z248, Z272, Z255, N48,WILLOWFONTEIN C. PIETERMARITZ, WEST STREET BUS/TAXI STATION, WEST, PRINCE ALFRED, CAMPSDRIFT, MOSES MABHIDA (EDENDALE)SUTHERLAND, F.J.SITHOLE, WILLOWFONTEIN RESTRICTIONS: ALONG WILLOWFONTEIN ROAD AND F.J. SITHOLE ROAD(FROMN10 TO SUTHERLAND ROAD) ONLY OFF-LOADING OF PASSENGERS IS PERMITTED.THELOADING OF PASSENGERS ALONG THIS SECTION OF THE ROUTE IS NOT PERMITTED SPECIAL CONDITIONS: DISPUTES AGAINST WILLOWFONTEIN TAXI ASSOCIATION</p>
12.5	<p>KHUZWAYO INBOUND: FROM(ORIGIN): WILLOWFONTEIN TAXI TERMINUS-WILLOWFONTEIN / Z356 (KPE0061) TO(DESTINATION): SLATTER STREET TAXI TERMINAL(KPC0023)ROUTE: WILLOWFONTEIN, Z248, Z290 RETURN Z290, Z248,WILLOWFONTEIN F.J. SITHOLE, SUTHERLAND, MOSES MABHIDA (EDENDALE) LANGALIBALELE (LONGMARKET) RETIEF, PIETERMARITZ, SLATTER OUTBOUND: FROM(ORIGIN): SLATTER STREET TAXI TERMINAL(KPC0023) TO(DESTINATION): WILLOWFONTEIN TAXI TERMINUS – WILLOWFONTEIN / Z356 (KPE0061) ROUTE: PIETERMARITZ, PINE, MOSES MABHIDA (EDENDALE) SUTHERLAND, F.J. SITHOLE, WILLOWFONTEIN ALTERNATIVE ROUTING: OUTBOUND: A: PIETERMARITZ, WEST STREET BUS/TAXI STATION, WEST, JABU NDLOVU (LOOP) MOSES MABHIDA (EDENDALE), SUNDERLAND,F.J. SITHOLE, WILLOWFONTEIN B: PIETERMARITZ, WEST STREET BUS/TAXI STATION, WEST, BURGER, MOSES MABHIDA (EDENDALE),S UTERLAND, F.J. SITHOLE, WILLOWFONTEIN C: PIETERMARITZ, WEST STREET BUS/TAXI STATION, WEST, PRINCE ALFRED, CAMPDRIFT, MOSES MABHIDA (EDENDALE) SUTHERLAND. F.J.SITHOLE, WILLOWFONTEIN RESTRICTIONS: ALONG WILLOWFONTEIN ROAD AND F.J. SITHOLE ROAD (FROMN10 TO SUTHERLAND ROAD), ONLY OFF LOADING OF PASSENGERS IS PERMITTED. THE LOADING OF PASSENGERS ALONG THIS SECTION OF THE ROUTE IS NOT PERMITTED. SPECIAL CONDITIONS: DISPUTES AGAINST WILLOWFONTEIN TAXI ASSOCIATION</p>



transport

Department:
Transport
Province of KwaZulu-Natal

GAZETTE

LGKZNG34-2014-
DEC

REGION: ALL

- | | |
|--|--|
| <p>1) Application Number: APP0026466</p> <p>3) Applicant: MDLULI R.N
ID NO. 6404025262088
Association: MUDEN TAXI OWNERS ASSOCIATION</p> <p>5) Existing Licence Holder: NOT APPLICABLE
ID NO. NOT APPLICABLE</p> <p>7) Type of application: NEW OPERATING LICENCE</p> <p>9) Vehicle Type: MINIBUS</p> <p>11) Region: UMZINYATHI</p> | <p>2) Gazette Number: LGKZNG34-2014-DEC</p> <p>4) Applicant Address:
PO BOX 126
MUDEN
KWAZULU-NATAL
3251</p> <p>6) Existing Licence Holder Address:
NOT APPLICABLE</p> <p>8) Operating Licence Number: NOT AVAILABLE</p> <p>10) 1 x 15 (SEATED) + 0 (STANDING)</p> |
|--|--|

12.1	<p>ROUTE 1. Muden to Durban</p> <p>From Mudén R74 Taxi Rank to Durban pass Greytown, Durban Street and turn right to R33 pass New Hanover and Pietermaritzburg, turn left to N3 go straight to Alice Street turn to Albert Street, turn Umngeni Road and turn into Osborne Street Rank. Direct and return.</p>
12.2	<p>ROUTE 2. Muden to Pietermaritzburg</p> <p>From Mudén R74 Taxi Rank to Pietermaritzburg, Durban Street in Greytown, turn right to R33 pass New Hanover and proceed to Church Street to Market Square Taxi Rank. Direct and return.</p>
12.3	<p>MUDEN TO JOHANNESBURG</p> <p>FROM MUDEN R74 TAXI RANK TO JOHANNESBURG, PASS WEENEN AND COLENZO TURNING RIGHT INTO R33 AND PASS LADYSMITH INTO N3, PASS VOSLOORUS TAXI RANK AND BACK TO N3 THEN M2, TURN INTO RISSIK STREET, TURN RIGHT INTO DEVILLIERS STREET AND TURN LEFT INTO WANDERERS STREET, PARK CITY TAXI RANK. DIRECT AND RETURN.</p>



transport

Department:
Transport
Province of KwaZulu-Natal

GAZETTE

LGKZNG34-2014-
DEC

REGION: ALL

1) Application Number: APP0026689	2) Gazette Number: LGKZNG34-2014-DEC
3) Applicant: JCT KHOZA ID NO. 6110045629087 Association: UMLAZI NORTH TAXI OWNERS ASSOCIATION	4) Applicant Address: B1178 UMLAZI T/SHIP PO UMLAZI 4031
5) Existing Licence Holder: NOT APPLICABLE ID NO. NOT APPLICABLE	6) Existing Licence Holder Address: NOT APPLICABLE
7) Type of application: NEW OPERATING LICENCE	8) Operating Licence Number: DBN1356389
9) Vehicle Type: NOT AVAILABLE	10) 1 x 0 (SEATED) + 0 (STANDING)
11) Region: NINGIZMU 2	
12.1	Route 1 From approved Taxi Rank Umlazi Station North side into Sokesimbone Road left into King Dingane Borabora turn around to King Dingane, left into Sibusiso Mdakane Road R1902 PICK 'N' DROP left into Mangosuthu High Way PICK 'N' DROP left into Prince Mshiyeni Memorial Hospital, back to Mangosuthu Highway, left into R102, right into M4, left into Moore Road right into Warwick Avenue, turn right to West Street drop passengers along West Street right into Point Road right into Fisher Street, right into Shepstone Street, left into Pine Street, right into Field Street, left into Queen Street Taxi Rank and proceed to Queen Street Rank Queen Street, right into Russell Street, left into Leopold Street, left into Market Road, into the Service road behind the English Market, and proceed to the Taxi Rank and return as follows: 1.1. From Queen Street Taxi Rank, right into Russell Street, left into Leopold Street, left into Market Road, into Williams Road, left into Moore Road, into Inkosi Albert Luthuli Freeway (M4), and proceed to Umlazi along the forward route in reverse 1.2. From Warwick Avenue Taxi Rank, left into West Street, right into Williams Road, left into Moore Road, into Inkosi Albert Luthuli Freeway (M4), and proceed to Umlazi along the forward route in reverse NB: NO PICKING UP OF PASSENGERS IN THE CBD ON THE INWARD JOURNEY AND NO DROPPING OFF ON THE OUTWARD JOURNEY.
12.2	Route 2 From Approved Taxi Rank Umlazi Station North side Sokesimbone Road, left into King Dingane, Borabora turn to King Dingane into Sibusiso Mdakane Road becoming Road R1902, PICK 'N' DROP, joining South Coast Road, Edwin Swales VC Drive, M7 right into Sarnia Road pass Rosburgh, right turn Umbilo Road right turn Gale Street turn right into Dalton Road to Approved Taxi Stop in Dalton Road and return from Dalton Road, turn right into Williams Road, into Sydney Road, into Sarnia, Umbilo Road, into Edwin Swales VC Drive (M7), right into South Coast Road, into Mangosuthu Highway (M30), RIGHT INTO ROAD 1902 into Sibusiso Mdakane and proceed as per forward route in reverse to Umlazi Taxi Rank at Umlazi Station North Side
12.3	Route 3 From Approved Taxi Rank Umlazi Station North Side along Sokesimbone Road, turn left into King Dingane left into Sibusiso Mdakane Road becoming Road R1902, PICK 'N' DROP, turn left into Prince Mcwayizeni and turn left into Isipingo Old Main Road left to approved Taxi Rank at Alexandra Road, left into Church Lane, turn right into Nwabi Road back to Isipingo Old Main Road and proceed to Umlazi Taxi Rank along the same route in reverse.
12.4	Route 4 From Approved Taxi Rank Umlazi Station North Side Sokesimbone Road turn left King Dingane, Borabora Road turn around back into King Dingane left into Sibusiso Mdakane Road becoming Road R1902 PICK 'N' DROP, turn left into Prince Mcwayizeni and turn left into Isipingo Old Main Road, turn right into Rana Road, turn right into R102 turn left into Prospection Industrial Area, PICK - UP AND SET DOWN and return to Umlazi North Taxi Rank along the same route in reverse.
12.5	Route 5 From Approved Taxi Rank Umlazi Station North Side Sokesimbone turn left King Dingane Borabora turn around back to King Dingane left Sibusiso Mdakane Road becoming Road R1902 PICK 'N' DROP turn left Mangosuthu Highway PICK 'N' DROP Prince Mshiyeni Memorial Hospital turn left to R102 Umbilo Road, Berea Road and proceed into and along the Western Freeway (N3) turn left into M13 and turn left into Richmond Road, turn right into Alexandra Road, Clark Road right into Moss Road right into Alexandra Road to Approved Taxi Stop in Swanfield Road, Westmed, and return along the same route to Umlazi North Taxi Rank in reverse

**transport**

Department:
Transport
Province of KwaZulu-Natal

GAZETTE

LGKZNG34-2014-
DEC

REGION: ALL

- | | |
|-------------|--|
| 12.6 | <p>Route 7 CONDITIONS1. ALL PASSENGERS WILL BE PICKED UP AND DROPPED OFF IN AREAS DESIGNATED BY THE MUNICIPALITY FOR SUCH PURPOSES2. NO PICK UP OF PASSENGERS WILL BE EFFECTED IN AREAS WHICH DO NOT FALL UNDER THE JURISDICTION OF THE ASSOCIATION SAVE PASSENGERS WHO ARE BEING CONVEYED DIRECTLY TO THE STARTING POINT3. ENTRY OR RANKING ON PRIVATE PROPERTY IS NOT PERMITTED WITHOUT THE WRITTEN PERMISSION OF THE LANDLORD, A COPY OF WHICH MUST BE SUPPLIED TO THE BOARD.4. WITHOUT HAVING ENTERED INTO AN AGREEMENT WITH OTHER OPERATORS ON A COMMON ROUTE AS CONTEMPLATED SECTION 88(2)(B) OF ACT 22 OF 2000, THE PICKING UP OR SETTING DOWN OF PASSENGERS ON SUCH ROUTE IS NOT PERMITTED. A COPY OF SUCH AGREEMENT MUST BE SUPPLIED TO THE BOARD.5. AT RANKS, WHETHER ON STREET OR OFF STREET, ONLY THE TAXIS THAT CAN BE ACCOMMODATED IN THE DEMARCATED AREA MAY OCCUPY THE RANK. EXCESS VEHICLES MUST HOLD ELSEWHERE.6. NO PICKING UP OR SETTING DOWN OF PASSENGERS PERMITTED ON ROUTE 5 ALONG THE WESTERN FREEWAY (N3) AND THE M13 EITHER WAY</p> |
|-------------|--|



transport

Department:
Transport
Province of KwaZulu-Natal

GAZETTE

LGKZNG35-2014-
DEC

REGION: ALL

- | | |
|--|--|
| <p>1) Application Number: APP0026178</p> <p>3) Applicant: P.B THUNGO
ID NO. 8211080384089
Association: DUNDEE TRANSPORT ASSOCIATION</p> <p>5) Existing Licence Holder: Z THUNGO
ID NO. 5602035837085</p> <p>7) Type of application: DECEASED TRANSFER</p> <p>9) Vehicle Type: NOT AVAILABLE</p> <p>11) Region: UMZINYATHI</p> | <p>2) Gazette Number: LGKZNG35-2014-DEC</p> <p>4) Applicant Address:
P.O BOX 1264
DUNDEE
3000</p> <p>6) Existing Licence Holder Address:
P O BOX 397
BERGVILLE
KWAZULU-NATAL

3370</p> <p>8) Operating Licence Number: LKNKZN0142842</p> <p>10) 1 x 14 (SEATED) + 0 (STANDING)</p> |
|--|--|

12.1	<p>DUNDEE TRANSPORT ASSOCIATION</p> <p>Route 1. FROM DUNDEE TO NEWCASTLE (via HATTINGSPRUIT, BALLENGEICH, DANNHAUSER, KILBARCHAN)</p> <p>From Dundee Taxi Rank turn right into Smith Street, proceed along Smith Street, turn right into Victoria Street (R68), proceed along Victoria Street (R68), turn right into Karl Landman Street, proceed along Karl Landman, follow R68 turn right into R621 proceed along R621 to Hattingspruit, follow R621 to Dannhauser, follow R621 to N11, turn right into N11, follow N11 to Newcastle off ramp, left to Newcastle (Allen Street), proceed along Allen Street turn left into Terminus Street, proceed along Terminus Street, turn right into Newcastle Taxi Rank, offload, load and return along the forward route in reverse.</p>
12.2	<p>Route 3. DUNDEE-POMEROY (VIA HELPMENKAAR)</p> <p>From Dundee Taxi Rank turn right into Smith Street, proceed along Smith Street, turn right into Victoria Street (R68), proceed along Victoria Street, left into Wilson Street (R33), proceed along Wilson Street, follow R33 to Helpmekaar, follow R33 to Pomeroy, turn into Shepstone Street, proceed along Shepstone Street, turn left into Pomeroy Taxi Rank and return along the forward route in reverse.</p>
12.3	<p>Route 10 10. DUNDEE – LADYSMITH</p> <p>From Dundee Taxi Rank turn right into Smith Street, proceed along Smith Street, turn right into Victoria Street (R68), proceed along Victoria Street (R68), turn right into Karl Landman Street, proceed along Karl Landman Street, turn left into R614, proceed along R614, turn left into R602, proceed along R602, turn left into N11, follow N11 to Ladysmith, proceed along N11 straight to Newcastle Road, proceed along Newcastle Road, turn left into Willis Street, proceed Willis Street, turn right into Illing Street Taxi Rank, offload only. Proceed along Illing Street, turn right into Alfred Street, turn left into Crowshaw Road, proceed along Crowshaw Road, straight into Lyell Road, proceed along Lyell Road, and turn left into Ladysmith Taxi Rank, offload, load and return along the forward route in reverse.</p>



transport

Department:
Transport
Province of KwaZulu-Natal

GAZETTE

LGKZNG35-2014-
DEC

REGION: ALL

12.4

CONDITIONS/RESTRICTIONS

1. Passengers may be picked up and / or set down only designated Taxi Ranks or Taxi Stops, which shall exclude Bus Stops.
2. On the inbound trip to Durban, Pietermaritzburg, Empangeni, Germiston, Vryheid, Ladysmith, and Johannesburg no passengers may be picked up enroute from leaving the magisterial of Dundee until reaching the destination rank.
3. On the return trip to Dundee, no passengers may be set down until reaching the Magisterial District of Dundee.
4. Entry or ranking on private property is not permitted without the written permission of the landlord, a copy of which must be supplied to the Board before uplifting the operating licence
5. Without having entered into an agreement with the other operators on a common route, as contemplated by Section 88 (2) (b) of Act 22 of 2000, picking up or setting down of passengers on such route is not permitted. A copy of such agreement must be supplied to the Board.
6. At ranks, whether on-street or off-street, only the taxis that can be accommodated in the demarcated area may occupy the rank, excess vehicles must hold elsewhere at designated holding arrears.
7. Rank permits or letters of authority must be produced when uplifting, in respect of all ranks in Municipal arrears, in particular major towns and cities and in particular in respect of inter-provincial destinations.
8. The vehicle must be covered by motor vehicle insurance as well as personal liability insurance.
9. The allocation of any route or portion of the route is subject to the condition that has been approved and allocated in good faith and such route will be invalid should it transpire that the route or portion thereof will, or has caused conflict due to it having been approved based on incorrect or false information supplied to the Board, or as a result of an error. In such instance the operating licence must be returned to the Board for correction.

12.5

Route 5. DUNDEE –PIETERMARITZBURG

5.1 ALTERNATIVE ROUTE 1

From Dundee Taxi Rank turn right into Smith Street, proceed along Smith Street, turn right into Victoria Street (R68), proceed along Victoria Street (R68), turn right into Karl Landman Street, proceed along Karl Landman, turn left into R614, proceed along R614, turn left into R602, follow R602 to Wasbank, follow R602 to Wessesnek, follow R602 to Elandslaagte, proceed along R602, turn left into N11, follow N11 to Ladysmith, turn left into P32, turn right into P325, proceed to P544, proceed to Colenso, bypassing Colenso, turn left into R103, proceed to Frere, turn left into N3, proceed with N3 to Pietermaritzburg, turn right at Bhambatha (Greytown Road) into Church Street, turn left into Masukwana (East Street), turn right into Jabu Ndlovu (Loop Street), turn right into Boshoff Street, turn left into Piet-Maritz Street, turn left into Pine Street to Church Street Terminal No1 (Church/ Pine) (KPC0031).

OR

5.2 New Greytown Road left into Bhambatha (Greytown Road) into Church Street, left into Masukwana (East Street), right into Jabu Ndlovu (Loop) Street, right into Boshoff Street, left into Piet- Maritz Street, left into Pine Street, to Church Street Terminal No1 (Church / Pine) (KPC0031), and return into Church Street, left into West Street, right into Berg Street, right into East Street, left into Church Street becoming Old Greytown Road and proceed along the remainder of the forward route in reverse.



transport

Department:
Transport
Province of KwaZulu-Natal

GAZETTE

LGKZNG35-2014-
DEC

REGION: ALL

12.6	<p>6. DUNDEE-DURBAN</p> <p>6.1 ALTERNATIVE ROUTE 1</p> <p>From Dundee Taxi Rank follow route 5.1 above up to the N3, proceed with N3 to Cato Ridge, along N3 off ramp into M13, proceed with Old Main Road (M31), turn right into Moodle Street Pinetown, and offload only. Proceed with Moodle Street, turn right into Old Main Road M31, proceed with Old Main Road, turn right into Stappleton Road (M5) proceed with Stappleton Road (M5), turn left into J. S. Marwick Highway (M13), proceed with J. S. Marwick Highway (M13) onramp, into N3, proceed with N3 offramp into Old Dutch Road (M13), proceed with Old Dutch Road straight into Alice Street, offload only at YMCA. Proceed with Alice Street (M4) turn left into Albert Street, then Umgeni Road, turn left into Crabble Street, turn left into Osborne Street, offload and load and return as per return route no 6.3 below and the remainder of the forward route in reverse.</p> <p>6.2. ALTERNATIVE ROUTE 2</p> <p>From Dundee Taxi Rank follow the same route as in 3 above up to Pomeroy, proceed to Tugela Ferry, proceed to Keate's Drift, proceed to Greytown, proceed to New Hanover, and proceed to Pietermaritzburg, entering along New Greytown Road, proceed with New Greytown Road to onramp to N3, proceed with N3, bypass Cato Ridge, proceed along N3- off ramp into M13, left into Old Main Road (M31), proceed with Old Main Road (M31), turn right into Moodle Street Pinetown, offload only. Proceed with Moodle Street, turn right into Old Maid Road (M31), proceed with Old Main Road M31, turn right into Stappleton Road (M5) proceed with Stappleton Road (M5), turn left into J. S. Marwick Highway (M13), proceed with J. S. Marwick Highway (M13), into N3, proceed with N3 offramp into Old Dutch Road (M13), proceed with Old Dutch Road straight into Alice Street, offload only at YMCA. Proceed with Alice Street (M4) turn left into Albert Street, then into Umgeni Road, turn left into Crabble Street, turn left into Osborne Street to Osborne Taxi Rank, offload and load and return as per return route no 6.3 below and the remainder of the forward route in reverse.</p> <p>CONDITIONS/RESTRICTIONS</p> <p>No picking up of passengers is allowed on the forward journey, no setting down of passengers is permitted on the return journey between Dundee and Durban.</p> <p>6.3 RETURN ROUTE</p> <p>FROM DURBAN TO DUNDEE</p> <p>From Osbourne Street Taxi Rank into First Avenue join Epsom Road, Umgeni Road into Leopold Street, Canongate Road, into the Western Freeway (N3) and proceed along N3 and the remainder of the forward route in reverse to Dundee.</p>
12.7	<p>9. DUNDEE-LOCAL</p> <p>9.1 ROUTE 1-SIBONGILE TOWNSHIP</p> <p>From Dundee Taxi Rank turn right into Smith Street, proceed along Smith Street, proceed along Smith Street, turn right into Victoria Street (R68), turn left into Cornhill Street, and proceed along Cornhill Street straight into Sibongile, offload, load and return along the forward route in reverse.</p>



transport

Department:
Transport
Province of KwaZulu-Natal

GAZETTE

LGKZNG35-2014-
DEC

REGION: ALL

12.8	<p>2. DUNDEE TO RORKE'S DRIFT (VIA BON DOU/DE WAAL)</p> <p>From Dundee Taxi Rank turn right into Smith Street, proceed along Smith Street, turn right into Victoria Street (R68), proceed along Victoria Street (R68), turn left into Wilson Street (R33), proceed along Wilson Street, follow R33, turn left into P190 (via Bon Dou) proceed along P190 to Rorke's Drift, Shiyane Mission, off load, load and return along the forward route in reversal.</p> <p>3. DUNDEE-POMEROY (VIA HELPMEKAAR)</p> <p>From Dundee Taxi Rank turn right into Smith Street, proceed along Smith Street, turn right into Victoria Street (R68), proceed along Victoria Street, left into Wilson Street (R33), proceed along Wilson Street, follow R33 to Helpmekaar, follow R33 to Pomeroy, turn into Shepstone Street, proceed along Shepstone Street, turn left into Pomeroy Taxi Rank and return along the forward route in reverse.</p>
12.9	<p>7. DUNDEE-WASBANK</p> <p>From Dundee Taxi Rank right into Smith Street, proceed along Smith Street, turn right into Victoria Street (R68), proceed along Victoria Street (R68), follow P33-2, proceed along P33-2 to Wasbank, proceed along P33-2, turn left into Station Street, Wasbank Taxi Rank, offload, load, return along the forward route in reverse.</p>
12.10	<p>8. DUNDEE-VRYHEID</p> <p>From Dundee Taxi Rank turn right into Smith Street, proceed along Smith Street, turn left into Victoria Street (R68), proceed with R68/33 becoming R33, proceed with R33(P34-3) to Vryheid Town straight into Church Street, turn right into Vryheid Taxi Rank, offload only. From Vryheid Taxi Rank turn left into Church Street, proceed along Church Street straight into Stretch Crescent, turn left into Railway Station Taxi Rank, and offload only. From Railway Station Taxi Rank turn right into Strech Crescent, proceed into Church Street, turn right into Vryheid Taxi Rank, load only and return along Church Street, into R33 and proceed along the remainder of the forward route in reverse</p>
12.11	<p>Route 11. DUNDEE – SITHEMBILE TOWNSHIP, GLENCOE</p> <p>From Dundee Taxi Rank turn right into Smith Street, proceed along Smith Street, turn right into Victoria Street (R68), proceed along Victoria Street (R68), turn right into Karl Landman Street, proceed along Karl Landman Street, turn left into R614, proceed along R614 into Glencoe, turn left into Biggar Street or Uithoek Street, across Main Street to Sithembile, offload, load and return along the forward route in reverse.</p>
12.12	<p>Route 4 4. DUNDEE-DANNHAUSER</p> <p>From Dundee Taxi Rank turn right into Smith Street, proceed along Smith Street, turn right into Victoria Street (R68), proceed along Victoria Street (R68), turn into Karl Landman, proceed along Karl Landman Street, follow R68 turn right into R621, proceed along R621 to Hattingspruit, follow R621 to Dannhauser, across the bridge into Dannhauser, turn left into Main Street (R204) and proceed to Dannhauser Taxi Rank, off load and return along the forward route in reverse.</p>



transport

Department:
Transport
Province of KwaZulu-Natal

GAZETTE

LGKZNG35-2014-
DEC

REGION: ALL

- | | |
|--|--|
| <p>1) Application Number: APP0026182</p> <p>3) Applicant: P.B THUNGO
ID NO. 8211080384089
Association: DUNDEE TRANSPORT ASSOCIATION</p> <p>5) Existing Licence Holder: Z THUNGO
ID NO. 5602035837085</p> <p>7) Type of application: DECEASED TRANSFER</p> <p>9) Vehicle Type: NOT AVAILABLE</p> <p>11) Region: UMZINYATHI</p> | <p>2) Gazette Number: LGKZNG35-2014-DEC</p> <p>4) Applicant Address:
P.O BOX 1264
DUNDEE
3000
3000</p> <p>6) Existing Licence Holder Address:
P O BOX 397
BERGVILLE
KWAZULU-NATAL

3370</p> <p>8) Operating Licence Number: LKNKZN018358</p> <p>10) 1 x 13 (SEATED) + 0 (STANDING)</p> |
|--|--|

12.1	<p>DUNDEE TRANSPORT ASSOCIATION</p> <p>Route 1. FROM DUNDEE TO NEWCASTLE (via HATTINGSPRUIT, BALLENGEICH, DANNHAUSER, KILBARCHAN)</p> <p>From Dundee Taxi Rank turn right into Smith Street, proceed along Smith Street, turn right into Victoria Street (R68), proceed along Victoria Street (R68), turn right into Karl Landman Street, proceed along Karl Landman, follow R68 turn right into R621 proceed along R621 to Hattingspruit, follow R621 to Dannhauser, follow R621 to N11, turn right into N11, follow N11 to Newcastle off ramp, left to Newcastle (Allen Street), proceed along Allen Street turn left into Terminus Street, proceed along Terminus Street, turn right into Newcastle Taxi Rank, offload, load and return along the forward route in reverse.</p>
12.2	<p>Route 3. DUNDEE-POMEROY (VIA HELPMEKAAR)</p> <p>From Dundee Taxi Rank turn right into Smith Street, proceed along Smith Street, turn right into Victoria Street (R68), proceed along Victoria Street, left into Wilson Street (R33), proceed along Wilson Street, follow R33 to Helpmekaar, follow R33 to Pomeroy, turn into Shepstone Street, proceed along Shepstone Street, turn left into Pomeroy Taxi Rank and return along the forward route in reverse.</p>
12.3	<p>Route 4 4. DUNDEE-DANNHAUSER</p> <p>From Dundee Taxi Rank turn right into Smith Street, proceed along Smith Street, turn right into Victoria Street (R68), proceed along Victoria Street (R68), turn into Karl Landman, proceed along Karl Landman Street, follow R68 turn right into R621, proceed along R621 to Hattingspruit, follow R621 to Dannhauser, across the bridge into Dannhauser, turn left into Main Street (R204) and proceed to Dannhauser Taxi Rank, off load and return along the forward route in reverse.</p>
12.4	<p>Route 10 10. DUNDEE – LADYSMITH</p> <p>From Dundee Taxi Rank turn right into Smith Street, proceed along Smith Street, turn right into Victoria Street (R68), proceed along Victoria Street (R68), turn right into Karl Landman Street, proceed along Karl Landman Street, turn left into R614, proceed along R614, turn left into R602, proceed along R602, turn left into N11, follow N11 to Ladysmith, proceed along N11 straight to Newcastle Road, proceed along Newcastle Road, turn left into Willis Street, proceed Willis Street, turn right into Illing Street Taxi Rank, offload only. Proceed along Illing Street, turn right into Alfred Street, turn left into Crowshaw Road, proceed along Crowshaw Road, straight into Lyell Road, proceed along Lyell Road, and turn left into Ladysmith Taxi Rank, offload, load and return along the forward route in reverse.</p>



transport

Department:
Transport
Province of KwaZulu-Natal

GAZETTE

LGKZNG35-2014-
DEC

REGION: ALL

12.5	<p>Route 11. DUNDEE – SITHEMBILE TOWNSHIP, GLENCOE</p> <p>From Dundee Taxi Rank turn right into Smith Street, proceed along Smith Street, turn right into Victoria Street (R68), proceed along Victoria Street (R68), turn right into Karl Landman Street, proceed along Karl Landman Street, turn left into R614, proceed along R614 into Glencoe, turn left into Biggar Street or Uithoek Street, across Main Street to Sithembile, offload, load and return along the forward route in reverse.</p>
12.6	<p>Route 12 12. DUNDEE – NKANDLA</p> <p>From Dundee Taxi Rank turn right into Smith Street, proceed along Smith Street, turn right into Victoria Street (R68), proceed along Victoria Street (R68), follow R68/R33, turn right into R68 follow R68 to Nquthu, turn right at Nquthu (R68), right into P50/3, proceed along P50/3 to Nkandla Taxi Rank, offload, load, and return along the forward route in reverse.</p>
12.7	<p>Route 13. DUNDEE – NQUTU</p> <p>From Dundee Taxi Rank turn right into Smith Street, proceed along Smith Street, turn right into Victoria Street (R68), proceed along Victoria Street (R68), follow R68/R33, turn right into R68 follow R68 to Nquthu, turn right at Nquthu (R68/P54), across P54 into P36/2, proceed along P36/2 turn left into Nqutu Taxi Rank, offload, load and along the forward route in reverse.</p> <p>CONDITIONS / RESTRICTIONS</p> <ol style="list-style-type: none"> 1. The picking up and setting down of passengers on this route must be conducted strictly and in accordance with agreement between Dundee Taxi Association and Nquthu Taxi Association dated 2006. 01. 03. 2. The route may only be allocated to those members and vehicle for which specifically application have been made and approved by the Board.

**transport**

Department:
Transport
Province of KwaZulu-Natal

GAZETTE

LGKZNG35-2014-
DEC

REGION: ALL

12.8 | Route 16**DUNDEE – ANNIEVILLE****16.1 ALTERNATIVE 1**

From Dundee Taxi Rank turn right into Smith Street, proceed along Smith Street, turn right into Victoria Street (R68), proceed along Victoria Street (R68), turn right into Karl Landman Street, proceed along Karl Landman Street, follow R68 turn right into R621 proceed along R621 to Hattingspruit, follow R621 to Dannhauser, follow R621, turn right into P38, proceed along P38 to Annieville, KwaMdakane Taxi Rank, offload, load and return along the forward route in reverse.

CONDITIONS: NO PICK UP ALLOWED AT ANNIVILLE AS PER THE INSTRUCTION OF DUNDEE TAXI ASSOCIATION.

16.2 ALTERNATIVE 2

From Dundee Taxi Rank turn right into Smith Street, proceed along Smith Street, turn right into Victoria Street (R68), proceed along Victoria Street (R68), turn left into Browning Street, proceed along Browning Street, turn right into Union Street, proceed along Union Street, turn left into Argyll Street, proceed along ArgYLL Street to P272 follow P272 to Annieville, KwaMdakane Taxi rank, offload, load and return along forward route in reverse.



transport

Department:
Transport
Province of KwaZulu-Natal

GAZETTE

LGKZNG35-2014-
DEC

REGION: ALL

12.9

Route 14

14. DUNDEE – GERMISTON

14.1 ALTERNATIVE 1

From Dundee Taxi Rank turn right into Smith Street, proceed along Smith Street, turn right into Victoria Street (R68), proceed along Victoria Street (R68), turn right into Karl Landman Street, proceed along Karl Landman Street (R68), follow R68, turn right into R621, follow to N11 to Hattingspruit, follow R621 to Dannhauser, follow R621 to N11, turn right into N11, follow N11 to Newcastle, proceed through Newcastle turn left into R34 toward (Memel), proceed along R34 to Memel, follow R34 to Vrede, follow R34 to Cornelia (R103), follow R103, follow R103 to Villiers, proceed along R103 and turn right into N3, follow N3 to Heidelberg, proceed and along N3 to Vosloorus, proceed with N3 offramp into Barry Marais Road (R21/Met43), proceed to Boksburg/Vosloorus Taxi Rank proceed along Barry Marais Road (R21/Met 43) on ramp, into N3, proceed with N3, to N17 offramp into Olivier Road (M53), proceed with M53 to Germiston Railway Station Taxi Rank, offload, load and return along the forward route in reverse.

ALTERNATIVE 2

14.2 From Dundee Taxi Rank proceed as per route 14.1 above up to Newcastle. Bypass Newcastle and proceed along N11 to Volksrus into Laingsnek Street, proceed along Laingsnek Street, turn left into Joubert Street, proceed along Joubert Street, turn right into Dan Pienaar Street (R543), proceed along Dan Pienaar Street, turn right into R23, follow R23 to Standerton (Botha Street), proceed along Botha Street, turn left into Lombaard Street, proceed along Lombaard Street, turn left into Krog Street, proceed along Krog Street, exit Standerton on R23, follow R23 past Greylingstad, follow R23 past Balfour, follow R23 to Heidelberg, at Heidelberg turn right into N3 towards Johannesburg, follow N3 to Vosloorus, proceed with N3 offramp into Barry Marais Road (R21/Met43), proceed to Boksburg/Vosloorus Taxi Rank, proceed along Barry Marais Road (R21/Met 43), onramp into N3, proceed with N3 to N17 interchange, proceed with N3 right to Germiston (N17 East), proceed with N17 offramp into Olivier Road (M53), proceed with M53 to Germiston Railway Station Taxi Rank, offload, load and return along the forward route in reverse.



transport

Department:
Transport
Province of KwaZulu-Natal

GAZETTE

LGKZNG35-2014-
DEC

REGION: ALL

12.10

CONDITIONS/RESTRICTIONS

1. Passengers may be picked up and / or set down only designated Taxi Ranks or Taxi Stops, which shall exclude Bus Stops.
2. On the inbound trip to Durban, Pietermaritzburg, Empangeni, Germiston, Vryheid, Ladysmith, and Johannesburg no passengers may be picked up enroute from leaving the magisterial of Dundee until reaching the destination rank.
3. On the return trip to Dundee, no passengers may be set down until reaching the Magisterial District of Dundee.
4. Entry or ranking on private property is not permitted without the written permission of the landlord, a copy of which must be supplied to the Board before uplifting the operating licence
5. Without having entered into an agreement with the other operators on a common route, as contemplated by Section 88 (2) (b) of Act 22 of 2000, picking up or setting down of passengers on such route is not permitted. A copy of such agreement must be supplied to the Board.
6. At ranks, whether on-street or off-street, only the taxis that can be accommodated in the demarcated area may occupy the rank, excess vehicles must hold elsewhere at designated holding arrears.
7. Rank permits or letters of authority must be produced when uplifting, in respect of all ranks in Municipal arrears, in particular major towns and cities and in particular in respect of inter-provincial destinations.
8. The vehicle must be covered by motor vehicle insurance as well as personal liability insurance.
9. The allocation of any route or portion of the route is subject to the condition that has been approved and allocated in good faith and such route will be invalid should it transpire that the route or portion thereof will, or has caused conflict due to it having been approved based on incorrect or false information supplied to the Board, or as a result of an error. In such instance the operating licence must be returned to the Board for correction.

12.11

15. DUNDEE – JOHANNESBURG

ALTERNATIVE ROUTE 1

From Dundee Taxi Rank turn proceed as per route 14.1 above up to N3 at Heidelberg, follow N3 to Johannesburg, turn right into M2, proceed with M2 offramp into Siemert Road (M31), proceed with Siemert Road, into End Street, proceed with End Street offramp into Anderson Street, proceed with Anderson Street, turn right into Nugget Street, turn left into Commissioner Street (R24), turn right into Rissik Street (M9), turn right into De Villiers Street, turn left into Wanderers Street, turn left into Noord Street (Johannesburg Railway Taxi Rank), offload, load and return along the forward route in reverse.

ALTERNATIVE ROUTE 2

From Dundee Taxi Rank proceed as per route 14.2 above up to N3 at Heidelberg. At Heidelberg turn right into N3 towards Johannesburg, follow N3 to Johannesburg, turn right into M2, proceed with M2 offramp into Siemert Road (M31), proceed with Siemert Road, into End Street, into Anderson Street, turn right into Nugget Street, turn right into Commissioner Street (R24), turn right into Rissik Street (M9), turn right into De Villiers Street, turn left into Wanderers Street, turn left into Noord Street (Johannesburg Railway Station Taxi Rank), offload, load and return along forward route reverse.



transport

Department:
Transport
Province of KwaZulu-Natal

GAZETTE

LGKZNG35-2014-
DEC

REGION: ALL

12.12	<p>Route 5. DUNDEE –PIETERMARITZBURG</p> <p>5.1 ALTERNATIVE ROUTE 1</p> <p>From Dundee Taxi Rank turn right into Smith Street, proceed along Smith Street, turn right into Victoria Street (R68), proceed along Victoria Street (R68), turn right into Karl Landman Street, proceed along Karl Landman, turn left into R614, proceed along R614, turn left into R602, follow R602 to Wasbank, follow R602 to Wessesnek, follow R602 to Elandslaagte, proceed along R602, turn left into N11, follow N11 to Ladysmith, turn left into P32, turn right into P325, proceed to P544, proceed to Colenso, bypassing Colenso, turn left into R103, proceed to Frere, turn left into N3, proceed with N3 to Pietermaritzburg, turn right at Bhambatha (Greytown Road) into Church Street, turn left into Masukwana (East Street), turn right into Jabu Ndlovu (Loop Street), turn right into Boshoff Street, turn left into Piet-Maritz Street, turn left into Pine Street to Church Street Terminal No1 (Church/ Pine) (KPC0031).</p> <p>OR</p> <p>5.2 New Greytown Road left into Bhambatha (Greytown Road) into Church Street, left into Masukwana (East Street), right into Jabu Ndlovu (Loop) Street, right into Boshoff Street, left into Piet- Maritz Street, left into Pine Street, to Church Street Terminal No1 (Church / Pine) (KPC0031), and return into Church Street, left into West Street, right into Berg Street, right into East Street, left into Church Street becoming Old Greytown Road and proceed along the remainder of the forward route in reverse.</p>
12.13	<p>ROUTE</p> <p>17. DUNDEE – LIMEHILL</p> <p>From Dundee Taxi Rank turn right into Smith Street, proceed along Smith Street, turn right into Victoria Street (R68), proceed along Victoria Street (R68), follow P33-2, proceed along P33-2 turn left into P192, proceed along P192 turn into P359, follow P359 to Limehille, Uitval Taxi Rank, offload, load along the forward route in reverse.</p>
12.14	<p>Route 18. DUNDEE – EMPANGENI</p> <p>18.1 ALTERNATIVE 1</p> <p>From Dundee Taxi Rank turn right into Smith Street, proceed along Smith Street, turn right into Victoria Street (R68), proceed along Victoria Street (R68), follow R68/R33, turn right into R68, follow R68 to Nquthu, proceed along R68 to Babanango, follow R68 up to R34, turn right into R34, follow R34 to Melmoth, follow R34 to Nkweleni, turn left towards Empangeni (R34), proceed along R34 to Empangeni, straight into Main Road, turn right into Weightman Street Taxi Rank "A", offload, load and return along the forward route in reverse.</p> <p>18.2 ALTERNATIVE 2</p> <p>From Dundee Taxi Rank turn right into Smith Street, proceed along Smith Street, turn left into Victoria Street (R68), proceed along Victoria Street (R68), follow R68/R33 to Vryheid, turn right into Vryheid Bypass (R34) proceed along R34 towards Ulundi (R34), into R66, and proceed to Ulundi Taxi Rank, offload only. From Ulundi Taxi Rank return to R34, follow R34 to Melmoth, follow R34 to Nkweleni, turn left towards Empangeni (R34), proceed along R34 to Empangeni straight into Main Road, turn right into Weightman Street Taxi Rank "A", offload, load and return along the forward route in reverse.</p>



transport

Department:
Transport
Province of KwaZulu-Natal

GAZETTE

LGKZNG35-2014-
DEC

REGION: ALL

12.15	<p>6. DUNDEE-DURBAN</p> <p>6.1 ALTERNATIVE ROUTE 1</p> <p>From Dundee Taxi Rank follow route 5.1 above up to the N3, proceed with N3 to Cato Ridge, along N3 off ramp into M13, proceed with Old Main Road (M31), turn right into Moodle Street Pinetown, and offload only. Proceed with Moodle Street, turn right into Old Main Road M31, proceed with Old Main Road, turn right into Stappleton Road (M5) proceed with Stappleton Road (M5), turn left into J. S. Marwick Highway (M13), proceed with J. S. Marwick Highway (M13) onramp, into N3, proceed with N3 offramp into Old Dutch Road (M13), proceed with Old Dutch Road straight into Alice Street, offload only at YMCA. Proceed with Alice Street (M4) turn left into Albert Street, then Umgeni Road, turn left into Crabble Street, turn left into Osborne Street, offload and load and return as per return route no 6.3 below and the remainder of the forward route in reverse.</p> <p>6.2. ALTERNATIVE ROUTE 2</p> <p>From Dundee Taxi Rank follow the same route as in 3 above up to Pomeroy, proceed to Tugela Ferry, proceed to Keate's Drift, proceed to Greytown, proceed to New Hanover, and proceed to Pietermaritzburg, entering along New Greytown Road, proceed with New Greytown Road to onramp to N3, proceed with N3, bypass Cato Ridge, proceed along N3- off ramp into M13, left into Old Main Road (M31), proceed with Old Main Road (M31), turn right into Moodle Street Pinetown, offload only. Proceed with Moodle Street, turn right into Old Maid Road (M31), proceed with Old Main Road M31, turn right into Stappleton Road (M5) proceed with Stappleton Road (M5), turn left into J. S. Marwick Highway (M13), proceed with J. S. Marwick Highway (M13), into N3, proceed with N3 offramp into Old Dutch Road (M13), proceed with Old Dutch Road straight into Alice Street, offload only at YMCA. Proceed with Alice Street (M4) turn left into Albert Street, then into Umgeni Road, turn left into Crabble Street, turn left into Osborne Street to Osborne Taxi Rank, offload and load and return as per return route no 6.3 below and the remainder of the forward route in reverse.</p> <p>CONDITIONS/RESTRICTIONS</p> <p>No picking up of passengers is allowed on the forward journey, no setting down of passengers is permitted on the return journey between Dundee and Durban.</p> <p>6.3 RETURN ROUTE</p> <p>FROM DURBAN TO DUNDEE</p> <p>From Osbourne Street Taxi Rank into First Avenue join Epsom Road, Umgeni Road into Leopold Street, Canongate Road, into the Western Freeway (N3) and proceed along N3 and the remainder of the forward route in reverse to Dundee.</p>
12.16	<p>9. DUNDEE-LOCAL</p> <p>9.1 ROUTE 1-SIBONGILE TOWNSHIP</p> <p>From Dundee Taxi Rank turn right into Smith Street, proceed along Smith Street, proceed along Smith Street, turn right into Victoria Street (R68), turn left into Cornhill Street, and proceed along Cornhill Street straight into Sibongile, offload, load and return along the forward route in reverse.</p>



transport

Department:
Transport
Province of KwaZulu-Natal

GAZETTE

LGKZNG35-2014-
DEC

REGION: ALL

12.17	<p>2. DUNDEE TO RORKE'S DRIFT (VIA BON DOU/DE WAAL)</p> <p>From Dundee Taxi Rank turn right into Smith Street, proceed along Smith Street, turn right into Victoria Street (R68), proceed along Victoria Street (R68), turn left into Wilson Street (R33), proceed along Wilson Street, follow R33, turn left into P190 (via Bon Dou) proceed along P190 to Rorke's Drift, Shiyane Mission, off load, load and return along the forward route in reversal.</p> <p>3. DUNDEE-POMEROY (VIA HELPMEKAAR)</p> <p>From Dundee Taxi Rank turn right into Smith Street, proceed along Smith Street, turn right into Victoria Street (R68), proceed along Victoria Street, left into Wilson Street (R33), proceed along Wilson Street, follow R33 to Helpmekaar, follow R33 to Pomeroy, turn into Shepstone Street, proceed along Shepstone Street, turn left into Pomeroy Taxi Rank and return along the forward route in reverse.</p>
12.18	<p>7. DUNDEE-WASBANK</p> <p>From Dundee Taxi Rank right into Smith Street, proceed along Smith Street, turn right into Victoria Street (R68), proceed along Victoria Street (R68), follow P33-2, proceed along P33-2 to Wasbank, proceed along P33-2, turn left into Station Street, Wasbank Taxi Rank, offload, load, return along the forward route in reverse.</p>
12.19	<p>8. DUNDEE-VRYHEID</p> <p>From Dundee Taxi Rank turn right into Smith Street, proceed along Smith Street, turn left into Victoria Street (R68), proceed with R68/33 becoming R33, proceed with R33(P34-3) to Vryheid Town straight into Church Street, turn right into Vryheid Taxi Rank, offload only. From Vryheid Taxi Rank turn left into Church Street, proceed along Church Street straight into Stretch Crescent, turn left into Railway Station Taxi Rank, and offload only. From Railway Station Taxi Rank turn right into Stretch Crescent, proceed into Church Street, turn right into Vryheid Taxi Rank, load only and return along Church Street, into R33 and proceed along the remainder of the forward route in reverse</p>
12.20	<p>9.2 ROUTE 2-DUNDEE HOSPITAL</p> <p>From Dundee Taxi Rank turn right into Smith Street, proceed along Smith Street, proceed along Smith Street, turn right into Victoria Street (R68), turn left into Corporation Street, proceed straight into Dundee Hospital, offload, load and return along forward route in reverse.</p>
12.21	<p>9.3 ROUTE 3 – STRATHMORE PARK</p> <p>From Dundee Taxi Rank turn right into Smith Street, proceed along Smith Street, turn right into Victoria Street (R68), and turn right into Strathmore, offload, load and return along forward route in reverse.</p>
12.22	<p>9.4 ROUTE - PEACEVALE/ FORESTDALE</p> <p>From Dundee Taxi Rank turn right into Smith Street, proceed along Smith Street, turn right into Victoria Street (R68), turn right into Hajee Jamal Street, proceed along Hajee Jamal Street, and turn right into Peacevale, offload, load. Proceed with Hajee Jamal Street into Forestdale, offload, load. From Forestdale turn right into Commercial Street, proceed along Commercial Street straight into Wilson Street, proceed along Wilson Street, turn right into Victoria Street (R68), Proceed along Victoria Street (R68), and turn left into Taxi Rank.</p>
12.23	<p>9.5 ROUTE – PEACEVALE/FORESTDALE</p> <p>From Dundee Taxi Rank turn right into Smith Street, proceed along Smith Street, turn left into Victoria Street (R68), turn left into Browning Street, and proceed along Browning Street straight into Mpati Road, offload, load. From Mpati Road turn right into Union Street, proceed along Union Street, turn left into Karl Landman Street to Pick 'n Pay Centre, offload, load. Proceed along Karl Landman Street, turn left into Beaconsfield Street to Spar, offload, load</p>



transport

Department:
Transport
Province of KwaZulu-Natal

GAZETTE

LGKZNG35-2014-
DEC

REGION: ALL

1) Application Number: APP0027017	2) Gazette Number: LGKZNG35-2014-DEC
3) Applicant: SN ZWANE ID NO. 6708185356088 Association: KLIPRIVER TAXI ASSOCIATION	4) Applicant Address: PO BOX 2977 LADYSMITH KWAZULU-NATAL 3370
5) Existing Licence Holder: NOT APPLICABLE ID NO. NOT APPLICABLE	6) Existing Licence Holder Address: NOT APPLICABLE
7) Type of application: NEW OPERATING LICENCE	8) Operating Licence Number: LKNKZN0129660
9) Vehicle Type: MINIBUS	10) 1 x 14 (SEATED) + 0 (STANDING)
11) Region: UTHUKELA	
12.1	<p>HOBSLAND TO LADYSMITH / LYELL STREET TAXI RANK</p> <p>INBOUND: FROM APPROVED TAXI RANK D 343 ROAD, ALONG D343 ROAD, LOAD AND OFF LOAD PASSENGERS, ALONG D343 ROAD, EMHLANGANYELWA, TURN OFF, LOAD AND OFF LOAD D343 ROAD NGOJE, TURN OFF, LOAD AND OFF LOAD ALONG D343 ROAD KWA-MANZINI TURN OFF, LOAD AND OFF LOAD ALONG D343 ROAD INTO HYDEPARK ROAD, OFF LOAD ONLY, ALONG HYDEPARK INTO DIAMOND ROAD, ALONG DIAMOND ROADS, OFF LOAD ONLY, ALONG DIAMOND ROAD, TURN LEFT INTO EGERTON ROAD ALONG, TURN RIGHT INTO MURCHISON STREET, TURN LEFT INTO ALEXANDER STREET, ALONG ALEXANDRA STREET TURN RIGHT INTO LYELL STREET AND TURN LEFT INTO APPROVED TAXI RANK IN OK.</p> <p>OUTBOUND: FROM LYELL STREET TAXI RANK OPPOSITE OK TURN RIGHT INTO LYELL STREET, ALONG LYELL STREET, INTO CRAWSHAW ROAD, TURN LEFT INTO ALBERT STREET, TURN RIGHT INTO MURCHISON STREET, TURN LEFT INTO EGERTON ROAD, TURN RIGHT INTO DIAMOND ROAD, INTO HYDEPARK ROAD, INTO D343 ROAD, KWA-MANZINI TURN OFF, LOAD AND OFFLOAD ALONG D343 ROAD, TURN OFF NGOJE, LOAD AND OFFLOAD D343, TURN OFF EMHLANGANYELWA SCHOOL, LOAD AND OFF LOAD D343 ROAD INTO APPROVED TAXI RANK AT HOBSLAND.</p>



transport

Department:
Transport
Province of KwaZulu-Natal

GAZETTE

LGKZNG35-2014-
DEC

REGION: ALL

- | | |
|--|--|
| <p>1) Application Number: APP0025134</p> <p>3) Applicant: AM NDLOVU
ID NO. 7301025792081
Association: ZWARTKOP TAXI ASSOCIATION</p> <p>5) Existing Licence Holder: SD MAKHATHINI
ID NO. 7406235529080</p> <p>7) Type of application: NORMAL TRANSFER</p> <p>9) Vehicle Type: NOT AVAILABLE</p> <p>11) Region: UMGUNGUNDLOVU</p> | <p>2) Gazette Number: LGKZNG35-2014-DEC</p> <p>4) Applicant Address:
PO BOX 96749
PIETERMARITZBURG
KWA ZULU NATAL
3200</p> <p>6) Existing Licence Holder Address:
76655 BUFFER STRIP
BUFFER
PIETERMARITZBURG
KWA-ZULU NATAL
3201</p> <p>8) Operating Licence Number: LKNKZN0110873</p> <p>10) 1 x 14 (SEATED) + 0 (STANDING)</p> |
|--|--|

12.1	<p>ROUTE 4</p> <p>4.1 FROM BHOBHONOMA (D1130) TO PIETERMARITZBURGH, RETIEF STREET TERMINAL INBOUND</p> <p>- From Bhubhonoma, into and along P399 into ZM109, into MR139, into Sweetwaters Road, into Swartkop Road, into Mayors walk (M80), into and along Berg Street to the rank at the corner of Retief and Berg Street.</p> <p>4.2 FROM RETIEF STREET TERMINAL TO BHOBHONOMA (D1130)</p> <p>OUTBOUND</p> <p>- From Retief Street Terminal into Berg Street, left into East Street, left into Boom Street, right into Retief Street, left into Victoria Road which becomes Winston Road and right into Mayors Walk which becomes Swartkop road and into Sweetwaters road (M80), into M139, into ZM109, into P399 and proceed to Bhubhonoma.</p>
12.2	<p>APPROVED ROUTES ZWARTKOP TAXI ASSOCIATION</p> <p>ROUTE 1</p> <p>1.1 FROM GUBESHE TO RETIEF STREET TERMINAL</p> <p>INBOUND</p> <p>- From Gubeshe Terminus into and along P399 into ZM109, into MR139, into Sweetwaters Road, into Swartkop Road, into Mayors walk (M80), into and along Berg Street to the rank at the corner of Retief and Berg Street.</p> <p>1.2 FROM RETIEF STREET TERMINAL TO GUBESHE</p> <p>OUTBOUND</p> <p>- From Retief Street Terminal into Berg Street, left into East Street, left into Boom Street, right into Retief Street, left into Victoria Road which becomes Winston Road and right into Mayors Walk which becomes Swartkop road and into Sweetwaters road (M80), into M139, into ZM109, into P399 and proceed to Gubeshe Terminus.</p>



transport

Department:
Transport
Province of KwaZulu-Natal

GAZETTE

LGKZNG35-2014-
DEC

REGION: ALL

12.3	<p>ROUTE 3</p> <p>3.1 FROM ZAYEKA ROAD TO PIETERMARITZBURGH, RETIEF STREET TERMINAL</p> <p>INBOUND</p> <p>- From Zayeka- Bhekizizwe School (D1132), into and along P399 into ZM109, into MR139, into Sweetwaters Road, into Swartkop Road, into Mayors walk (M80), into and along Berg Street to the rank at the corner of Retief and Berg Street.</p> <p>3.2 FROM RETIEF STREET TERMINAL TO ZAYEKA- BHEKIZIZWE SCHOOL</p> <p>OUTBOUND</p> <p>- From Retief Street Terminal into Berg Street, left into East Street, left into Boom Street, right into Retief Street, left into Victoria Road which becomes Winston Road and right into Mayors Walk which becomes Swartkop road and into Sweetwaters road (M80), into M139, into ZM109, into P399 and proceed to Zayeka- Bhekizizwe School (D1132).</p>
12.4	<p>ROUTE 5</p> <p>5.1 FROM EZIBONIVINI TO RETIEF STREET TERMINAL</p> <p>INBOUND</p> <p>- From Ezibonivini, into and along P399 into ZM109, into MR139, into Sweetwaters Road, into Swartkop Road, into Mayors walk (M80), into and along Berg Street to the rank at the corner of Retief and Berg Street.</p> <p>5.2 FROM RETIEF STREET TERMINAL TO EZIBONIVINI (P142)</p> <p>OUTBOUND</p> <p>- From Retief Street Terminal into Berg Street, left into East Street, left into Boom Street, right into Retief Street, left into Victoria Road which becomes Winston Road and right into Mayors Walk which becomes Swartkop road and into Sweetwaters road (M80), into M139, into ZM109, into P399 and proceed to Ezibonivini.</p>
12.5	<p>ROUTE 6</p> <p>6.1 FROM MBUTSHANA (A3683) TO HILTON HOTEL</p> <p>INBOUND</p> <p>- From Mbutshana, into p139 and proceed to Hilton Hotel direct.</p> <p>6.2 FROM HILTON HOTEL TO MBUTSHANA (A3683)</p> <p>OUTBOUND</p> <p>- From Hilton Hotel, into P 139 and proceed to Mbutshana direct.</p>
12.6	<p>ROUTE 7</p> <p>7.1 FROM GUBESHE TERMINUS TO SOMME STREET RANK (BELL TO HARVARD) KPH0003</p> <p>INBOUND</p> <p>- From Gubeshe Terminus, into MR139, into Hilton, into N3, into Carel Orhtmann Road, into District Road, into Wilson Road, into Zeederburgh Road which becomes Main Road, into Morling Street and proceed to Somme Street Rank.</p> <p>7.2 FROM SOMME STREET RANK TO GUBESHE</p> <p>OUTBOUND</p> <p>- From Somme Street Rank, into Main Road which becomes Zeederburgh, into Wilson Road, District Road, into Carel Ohrtmann Road, into P367 into M139 and proceed to Gubeshe Terminus.</p>



transport

Department:
Transport
Province of KwaZulu-Natal

GAZETTE

LGKZNG35-2014-
DEC

REGION: ALL

12.7	<p>ROUTE 8</p> <p>8.1 FROM MBUTSHANA (A3683) TO RETIEF STREET TERMINAL INBOUND</p> <p>- From Mbutshana, into and along P399 into ZM109, into MR139, into Sweetwaters Road, into Swartkop Road, into Mayors walk (M80), into and along Berg Street to the rank at the corner of Retief and Berg Street.</p> <p>8.2 FROM RETIEF STREET TERMINAL TO MBUTSHANA (A3683)</p> <p>OUTBOUND</p> <p>- From Retief Street Terminal into Berg Street, left into East Street, left into Boom Street, right into Retief Street, left into Victoria Road which becomes Winston Road and right into Mayors Walk which becomes Swartkop road and into Sweetwaters road (M80), into M139, into ZM109, into P399 and proceed to Mbutshana.</p>
12.8	<p>CONDITIONS / RESTRICTIONS:</p> <ol style="list-style-type: none"> 1. Passengers may be picked up and / or set down only at designated taxi ranks or taxi stops, which shall exclude Bus Stops. 2. On the inbound trip to Pietermaritzburg no passengers may be picked up en route from entering Sweetwaters Road until reaching the Corner of Retief and Berg Street Taxi Rank. 3. On the return trip to Gubeshe, no passengers may be set down until leaving Sweetwaters Road. 4. Entry or ranking on private property is not permitted without the written permission of the landlord, a copy of which must be supplied to the Board. A copy of such agreement must be supplied to the Board. In particular, Hilton College, Quarry Centre and Hilton Hotel. 5. Without having entered into an agreement with other operators on a common route, as contemplated by Section 88 (2) (b) of Act 22 of 2000, the picking up or setting down of passengers on such route is not permitted. 6. At ranks, whether on-street or off-street, only the taxis that can be accommodated in the demarcated area may occupy the rank, excess vehicles must be parked elsewhere at designated holding areas. 7. Rank permits or letters of authority must be produced in respect of all ranks in Municipal areas, in particular major towns and cities. 8. The allocation of any route or portion of a route is subject to the condition that it has been approved and allocated in good faith and that such route will be invalid should it transpire that the route or portion thereof will, or has caused conflict due to it having been approved based on incorrect or false information supplied to the Board, or as a result of an error. In such instance the Operating License must be returned to the Board for correction.



transport

Department:
Transport
Province of KwaZulu-Natal

GAZETTE

LGKZNG35-2014-
DEC

REGION: ALL

12.9	<p>ROUTE 4</p> <p>4.1 FROM BHOBHONOMA (D1130) TO PIETERMARITZBURGH, RETIEF STREET TERMINAL INBOUND</p> <p>- From Bhubhonoma, into and along P399 into ZM109, into MR139, into Sweetwaters Road, into Swartkop Road, into Mayors walk (M80), into and along Berg Street to the rank at the corner of Retief and Berg Street.</p> <p>4.2 FROM RETIEF STREET TERMINAL TO BHOBHONOMA (D1130)</p> <p>OUTBOUND</p> <p>- From Retief Street Terminal into Berg Street, left into East Street, left into Boom Street, right into Retief Street, left into Victoria Road which becomes Winston Road and right into Mayors Walk which becomes Swartkop road and into Sweetwaters road (M80), into M139, into ZM109, into P399 and proceed to Bhubhonoma.</p>
12.10	<p>APPROVED ROUTES ZWARTKOP TAXI ASSOCIATION</p> <p>ROUTE 1</p> <p>1.1 FROM GUBESHE TO RETIEF STREET TERMINAL</p> <p>INBOUND</p> <p>- From Gubeshe Terminus into and along P399 into ZM109, into MR139, into Sweetwaters Road, into Swartkop Road, into Mayors walk (M80), into and along Berg Street to the rank at the corner of Retief and Berg Street.</p> <p>1.2 FROM RETIEF STREET TERMINAL TO GUBESHE</p> <p>OUTBOUND</p> <p>- From Retief Street Terminal into Berg Street, left into East Street, left into Boom Street, right into Retief Street, left into Victoria Road which becomes Winston Road and right into Mayors Walk which becomes Swartkop road and into Sweetwaters road (M80), into M139, into ZM109, into P399 and proceed to Gubeshe Terminus.</p>
12.11	<p>ROUTE 3</p> <p>3.1 FROM ZAYEKA ROAD TO PIETERMARITZBURGH, RETIEF STREET TERMINAL INBOUND</p> <p>- From Zayeka- Bhekizizwe School (D1132), into and along P399 into ZM109, into MR139, into Sweetwaters Road, into Swartkop Road, into Mayors walk (M80), into and along Berg Street to the rank at the corner of Retief and Berg Street.</p> <p>3.2 FROM RETIEF STREET TERMINAL TO ZAYEKA- BHEKIZIZWE SCHOOL</p> <p>OUTBOUND</p> <p>- From Retief Street Terminal into Berg Street, left into East Street, left into Boom Street, right into Retief Street, left into Victoria Road which becomes Winston Road and right into Mayors Walk which becomes Swartkop road and into Sweetwaters road (M80), into M139, into ZM109, into P399 and proceed to Zayeka- Bhekizizwe School (D1132).</p>



transport

Department:
Transport
Province of KwaZulu-Natal

GAZETTE

LGKZNG35-2014-
DEC

REGION: ALL

12.12	<p>ROUTE 5</p> <p>5.1 FROM EZIBONIVINI TO RETIEF STREET TERMINAL</p> <p>INBOUND</p> <p>- From Ezibonivini, into and along P399 into ZM109, into MR139, into Sweetwaters Road, into Swartkop Road, into Mayors walk (M80), into and along Berg Street to the rank at the corner of Retief and Berg Street.</p> <p>5.2 FROM RETIEF STREET TERMINAL TO EZIBONIVINI (P142)</p> <p>OUTBOUND</p> <p>- From Retief Street Terminal into Berg Street, left into East Street, left into Boom Street, right into Retief Street, left into Victoria Road which becomes Winston Road and right into Mayors Walk which becomes Swartkop road and into Sweetwaters road (M80), into M139, into ZM109, into P399 and proceed to Ezibonivini.</p>
12.13	<p>ROUTE 6</p> <p>6.1 FROM MBUTSHANA (A3683) TO HILTON HOTEL</p> <p>INBOUND</p> <p>- From Mbutshana, into p139 and proceed to Hilton Hotel direct.</p> <p>6.2 FROM HILTON HOTEL TO MBUTSHANA (A3683)</p> <p>OUTBOUND</p> <p>- From Hilton Hotel, into P 139 and proceed to Mbutshana direct.</p>
12.14	<p>ROUTE 7</p> <p>7.1 FROM GUBESHE TERMINUS TO SOMME STREET RANK (BELL TO HARVARD) KPH0003</p> <p>INBOUND</p> <p>- From Gubeshe Terminus, into MR139, into Hilton, into N3, into Carel Orhtmann Road, into District Road, into Wilson Road, into Zeederburgh Road which becomes Main Road, into Morling Street and proceed to Somme Street Rank.</p> <p>7.2 FROM SOMME STREET RANK TO GUBESHE</p> <p>OUTBOUND</p> <p>- From Somme Street Rank, into Main Road which becomes Zeederburgh, into Wilson Road, District Road, into Carel Ohrtmann Road, into P367 into M139 and proceed to Gubeshe Terminus.</p>
12.15	<p>ROUTE 8</p> <p>8.1 FROM MBUTSHANA (A3683) TO RETIEF STREET TERMINAL</p> <p>INBOUND</p> <p>- From Mbutshana, into and along P399 into ZM109, into MR139, into Sweetwaters Road, into Swartkop Road, into Mayors walk (M80), into and along Berg Street to the rank at the corner of Retief and Berg Street.</p> <p>8.2 FROM RETIEF STREET TERMINAL TO MBUTSHANA (A3683)</p> <p>OUTBOUND</p> <p>- From Retief Street Terminal into Berg Street, left into East Street, left into Boom Street, right into Retief Street, left into Victoria Road which becomes Winston Road and right into Mayors Walk which becomes Swartkop road and into Sweetwaters road (M80), into M139, into ZM109, into P399 and proceed to Mbutshana.</p>



transport

Department:
Transport
Province of KwaZulu-Natal

GAZETTE

LGKZNG35-2014-
DEC

REGION: ALL

12.16 CONDITIONS / RESTRICTIONS:

1. Passengers may be picked up and / or set down only at designated taxi ranks or taxi stops, which shall exclude Bus Stops.
2. On the inbound trip to Pietermaritzburg no passengers may be picked up en route from entering Sweetwaters Road until reaching the Corner of Retief and Berg Street Taxi Rank.
3. On the return trip to Gubeshe, no passengers may be set down until leaving Sweetwaters Road.
4. Entry or ranking on private property is not permitted without the written permission of the landlord, a copy of which must be supplied to the Board.
A copy of such agreement must be supplied to the Board. In particular, Hilton College, Quarry Centre and Hilton Hotel.
5. Without having entered into an agreement with other operators on a common route, as contemplated by Section 88 (2) (b) of Act 22 of 2000, the picking up or setting down of passengers on such route is not permitted.
6. At ranks, whether on-street or off-street, only the taxis that can be accommodated in the demarcated area may occupy the rank, excess vehicles must be parked elsewhere at designated holding areas.
7. Rank permits or letters of authority must be produced in respect of all ranks in Municipal areas, in particular major towns and cities.
8. The allocation of any route or portion of a route is subject to the condition that it has been approved and allocated in good faith and that such route will be invalid should it transpire that the route or portion thereof will, or has caused conflict due to it having been approved based on incorrect or false information supplied to the Board, or as a result of an error. In such instance the Operating License must be returned to the Board for correction.



transport

Department:
Transport
Province of KwaZulu-Natal

GAZETTE

LGKZNG35-2014-
DEC

REGION: ALL

1) Application Number: APP0027019	2) Gazette Number: LGKZNG35-2014-DEC
3) Applicant: BM MTHETHWA ID NO. 5809205556086 Association: ESHOWE & DISTRICT TAXI OWNERS ASS.	4) Applicant Address: P.O BOX 37104 KLAARWATER 3600
5) Existing Licence Holder: NOT APPLICABLE ID NO. NOT APPLICABLE	6) Existing Licence Holder Address: NOT APPLICABLE
7) Type of application: NEW OPERATING LICENCE	8) Operating Licence Number: NOT AVAILABLE
9) Vehicle Type: NOT AVAILABLE	10) 1 x 0 (SEATED) + 0 (STANDING)
11) Region: UTHUNGULU	
12.1	<p>CONDITIONS/RESTRICTIONS</p> <ol style="list-style-type: none"> 1. Passengers may be picked up and/or set down only at designated Taxi Rank or Taxi Stop, which shall exclude Bus Stops. 2. On the inbound trip to Johannesburg and Durban passengers may be picked up en-route from leaving the magisterial of Eshowe until reaching the destination rank. 3. On the return trip to Eshowe, no passengers may be set down until reaching the Magisterial District of Eshowe. 4. Entry or ranking on private property is not permitted without permission of the Landlord, a copy of which must be supplied to the Board before issue operating license. 5. without having entered into an agreement with other operators on a common route, as contemplated by section 88 (2) (B) of Act 22 of 2000, the picking up or setting down of passengers on such route is not permitted. A copy of such agreement must be supplied to the Board. 6. At ranks, whether on -street or off-street, only the taxis that can be accommodated in the demarcated area may occupy the rank, excess vehicles must hold elsewhere at designated holding areas. 7. Rank permits or letters of authority must be produced in respect of all ranks in municipal arrears, in particular major towns and cities. 8. The allocation of any route or portion of a route is subject to the condition that it has been approved and allocated in good faith and that such route will be invalid should it transpire that the route or portion thereof will, or has caused conflict due to it having been approved based on incorrect or false information supplied to the Board or as a result of an error. In such instance the operating license must be returned to the Board for correction. 9. The vehicle must be covered by motor vehicle insurance as well as personal liability insurance.
12.2	<p>ROUTE 1. ESHOWE TO DURBAN</p> <p>From Eshowe Taxi Rank (No.47) Main Road turn right to John Roass Highway to R66, turn right pass Gingindlovu to Dokodweni Plaza, N2 Freeway straight to Mvoti Plaza proceed Here we use two ways (drop passengers)</p> <p>First Way: turn left to Ballito M17 to M4</p> <p>Second Way: proceed N2 to Tongaat Plaza pass and turn left to M80, pass Gateway to M4</p> <p>Two ways come together to M4 pass Virginia Airport proceed along M4. Turn right to Argyle Road to Mngeni Road turn left drop passengers to Durban Station Proceed Mngeni Road, turn right to Leopard Street drop passengers all the way to Berea Station and turn back to Alice Street to Mngeni Road to Durban Long Distance Taxi Rank (no. 35) pick passengers</p> <p>Return use same as per forward journey</p>
12.3	<p>ROUTE 3 ESHOWE TO EMPANGENI</p> <p>Eshowe Taxi Rank (no.47), turn left Osborn Road, turn right to Kangela Street, turn left join R66, cross Umlalazi Bridge, proceed R66, turn right to P230, turn right to P230 TO Nqoleni to Mhlathuze Bridge join R34 OR R66, pass Nkweleni, turn right to R34 proceed, drop all the way to Empangeni Town Main Road, turn left to Biyela Road, turn right to Byrne Street, turn right O.K. Rank, drop passengers pick some passengers, turn back to Byrne Street, to Biyela Road to Empangeni Taxi Rank (A.Rank), return use same as per forward journey, drop passengers all along the way R34 to R66 to Eshowe</p>



transport

Department:
Transport
Province of KwaZulu-Natal

GAZETTE

LGKZNG35-2014-
DEC

REGION: ALL

12.4	<p>"ROUTE 2. " ESHOWE TO JOHANNESBURG</p> <p>From Eshowe Taxi Rank (no.47) turn left to Osborn Road turn right to Kangela Street, turn left join R66, pass Nkweleni proceed R66, proceed R66 to Ndundulu Mountain pass Melmoth, turn R34 to Vryheid drop passengers, proceed pass Utrecht set down passengers in Newcastle go straight to (T-junction) turn right to N11, Volksrust turn left to R543, Standerton proceed, Turn right to R23 Hilderburg pass Greylenstand and Balfour turn right to N3 Freeway, proceed and turn right Rissik Street, turn right Develous, proceed to Sizwe Taxi Rank, return along the same route</p>
12.5	<p>ROUTE 4. ESHOWE TO GINGINDLOVU</p> <p>From Eshowe Taxi Rank (No.47) Main Road, turn right to John Ross Highway to R66, pick and drop passengers all the way to Gingindlovu Taxi Rank, return use the same as per forward journey, drop passengers all the way to Eshowe</p>
12.6	<p>ROUTE 5. ESHOWE TO MANDINI</p> <p>From Eshowe Taxi Rank (No.47) Main Road, turn right to John Roass Highway to R66, turn right pass Gingindlovu, turn right R102, turn right P224, pass Amatikulu Mill, pass Inyoni, pass Isithebe Industrial Area, enter Sundumbili Township tun right to Sundumbili Taxi Rank, return use the same as per forward journey pick and drop passengers all the way to Eshowe</p>
12.7	<p>ESHOWE TO MELMOTH</p> <p>From Eshowe Taxi Rank (no.47) to Main Road to Osborn Road, turn right to Kangela Street,turn left join R66,pass Nkweleni proceed R66,drop passengers all the way R66,turn right to Victoria Street,to enter Melmoth Town,turn left to Melmoth Rank,return use same as per forward journey,drop passengers all the way to Eshowe.</p>



transport

Department:
Transport
Province of KwaZulu-Natal

GAZETTE

LGKZNG35-2014-
DEC

REGION: ALL

12.8	<p>ROUTE 7.1 ESHOWE TO NKANDLA From Eshowe Taxi Rank (no.47), turn left to Osborn Road, turn right to Kangela Street, turn left join R66, pass Nkweleni proceed R66, pass melmoth Town and turn right to R68, straight to Nkandla taxi Rank (pick up passengers), return use same as forward journey. ESHOWE TO NKANDLA (2) From Eshowe Taxi Rank (no.47) to Main Road to Osborn Road, turn left to Kangela Street, to P50-1 pass Ntumeni proceed P50-1 proceed to Nkandla Taxi Rank, pick passengers, return using the same route as forward journey Eshowe - Nongoma, 22071T2207610052089, KZNBRCEMP0000761</p> <p>ROUTE 8. ESHOWE TO NONGOMA From Eshowe Taxi Rank (no.47), turn left to Osborne Road, turn right to Kangela Street, turn left join R66, pass Nkweleni proceed R66, proceed R66 to Ndundulu Mountain, pass Melmoth, proceed R66, turn right to Ulundi drop some passengers, go back to R66, proceed to Nongoma Taxi Rank, return from Nongoma Taxi Rank to R66, drop passengers all the way R66 to Eshowe. Eshowe - Stanger, 22071T22027Q10052090, KZNBRCEMP0000762</p> <p>ROUTE 9. ESHOWE TO STANGER From Eshowe Taxi Rank (no.47) Main Road, turn right to John Ross Highway to R66, turn right pass Gingindlovu, turn right R102, proceed to New Guelderland to Stanger, turn right to R74, turn left to King Shaka Road, turn right to KwaDukuza Taxi Rank, pick up passengers, return use the same as per forward journey, drop passengers all the way to Eshowe Eshowe - Mbongolwane, 22071T22071T00052091, KZNBRCEMP0000764</p> <p>ROUTE 10. ESHOWE TO MBONGOLWANE From Eshowe Taxi Rank (no.47) to Main Road, turn left to Osborn Road, turn right to Kangela Street to P50-1 Ntumeni, turn left to P218, proceed to Mbongolwane Hospital and Mbongolwane Police Station, return using the same route as per forward journey and drop passengers Eshowe - Ziqwaqweni, 22071T22071T00052092, KZNBRCEMP0000765</p> <p>ROUTE 11. ESHOWE TO ZIQWAQWENI From Eshowe Taxi Rank (no.47) to Main Road to Osborn Road, turn right to Kangela Street, join R66, turn left, cross Umlalazi Bridge and turn left to Iziqwaq weni Area, return using the same as per forward journey, drop passengers all the way to Eshowe Eshowe - Lindela, 22071T22071T00052093, KZNBRCEMP0000766</p> <p>ROUTE 12. ESHOWE TO LINDELA from Eshowe Taxi Rank (no.47) to Main Road to Osborn Road, turn left to Kangela Street, to P50-1 pass Ntumeni proceed P50-1 Nkandla way, turn left to P15 Lindela Area, return using the same route as per forward journey, drop passengers all the way to Eshowe</p>
12.9	<p>"ROUTE 8. " ESHOWE TO NONGOMA</p> <p>From Eshowe Taxi Rank (no.47), turn left to Osborne Road, turn right to Kangela Street, turn left join R66, pass Nkweleni proceed R66, proceed R66 to Ndundulu Mountain, pass Melmoth, proceed R66, turn right to Ulundi drop some passengers, go back to R66, proceed to Nongoma Taxi Rank, return from Nongoma Taxi Rank to R66, drop passengers all the way R66 to Eshowe.</p>
12.10	<p>ROUTE 9. ESHOWE TO STANGER</p> <p>From Eshowe Taxi Rank (no.47) Main Road, turn right to John Ross Highway to R66, turn right pass Gingindlovu, turn right R102, proceed to New Guelderland to Stanger, turn right to R74, turn left to King Shaka Road, turn right to KwaDukuza Taxi Rank, pick up passengers, return use the same as per forward journey, drop passengers all the way to Eshowe</p>
12.11	<p>ROUTE 10. ESHOWE TO MBONGOLWANE</p> <p>From Eshowe Taxi Rank (no.47) to Main Road, turn left to Osborn Road, turn right to Kangela Street to P50-1 Ntumeni, turn left to P218, proceed to Mbongolwane Hospital and Mbongolwane Police Station, return using the same route as per forward journey and drop passengers</p>

**transport**

Department:
Transport
Province of KwaZulu-Natal

GAZETTE

LGKZNG35-2014-
DEC

REGION: ALL

12.12	<p>ROUTE 11. ESHOWE TO ZIQWAQWENI</p> <p>From Eshowe Taxi Rank (no.47) to Main Road to Osborn Road, turn right to Kangela Street, join R66, turn left, cross Umlalazi Bridge and turn left to Iziqwaqweni Area, return using the same as per forward journey, drop passengers all the way to Eshowe</p>
12.13	<p>ESHOWE TO LINDELA</p> <p>From Eshowe Taxi Rank (no.47) to Main Road to Osborn Road, turn left to Kangela Street, to P50-1 pass Ntumeni proceed P50-1 Nkandla way, turn left to P15 Lindela Area, return using the same route as per forward journey, drop passengers all the way to Eshowe</p>



transport

Department:
Transport
Province of KwaZulu-Natal

GAZETTE

LGKZNG35-2014-
DEC

REGION: ALL

1) Application Number: APP0025596	2) Gazette Number: LGKZNG35-2014-DEC
3) Applicant: M KHUMALO ID NO. 5708075272081 Association: NONGOMA TAXI ASSOCIATION	4) Applicant Address: PO BOX 1851 NONGOMA 3950
5) Existing Licence Holder: EM MTHETHWA ID NO. 6604185675082	6) Existing Licence Holder Address: P.O. BOX 1851 NONGOMA 3950
7) Type of application: NORMAL TRANSFER	8) Operating Licence Number:
9) Vehicle Type: NOT AVAILABLE	10) 1 x 15 (SEATED) + 0 (STANDING)
11) Region: ZULULAND	
12.1	<p>ROUTE 1 NONGOMA TAXI ASSOCIATION FROM NONGOMA TO DURBAN From an approved Nongoma Taxi Rank, turn right to Nongoma Main Road into R66, proceed along R66 and pass Ulundi and Melmoth (No drop or pick up will be made). Proceed into R34 and pass Ndundulu and turn right into R66 and pass Eshowe. From Eshowe town turn left to Total Garage (which is refreshment area. No drop or pick up will be made). Proceed along R66 and pass Gingindlovu (No drop or pick up will be made), and proceed to Dokodweni N2 on-ramp turn right and join N2 Toll Road, pass through Umvoti Plaza and pass Ballito and turn into right into M4 (drop may be made, no pickups), and proceed along M4 to Durban into Ordinance Road, turn left into Soldiers Way (drop off at the Kings Gate), turn right into Leopold Road reaching Warwick Avenue, turn right and (drop can be made at Market, no pick-ups. Proceed to Albert Road and turn right to Umngeni Road, and exit left to Osborne Street at the approved Taxi Rank. Off load, load and return along the forward route in reverse.</p> <p>1.1 ALTERANTIVE ROUTE NO.1 From approved Taxi Rank in Nongoma follow route as per no.1 above up to Ballito, proceed along N2 Toll Road through Umvoti Plaza and exit to R102 at the Gateway Mall to Umngeni Road, turn left and drop off at the Durban Station, proceed to Leopold Road and drop off at King's Gate and proceed along as detailed above.</p> <p>1.2 ALTERNATIVE ROUTE NO.2 From approved Taxi Rank in Nongoma, proceed to N2 Toll Road, exiting left into N3. Proceed along N3, exit to M13. Drop-off at Engen Garage, cross over to Warwick Avenue, into Alice Road (drop will be made at Grey Street), proceed to an approved rank at Osborne Street and return along route number 1 above.</p>
12.2	<p>Route 2. FROM NONGOMA TO NEWCASTLE From Nongoma Taxi Rank, turn left into R618, proceed along R618 to Ngome (Drop only), and turn left into R69, and cross over to R33 along Vryheid. Proceed along R33 and Blood Rivier T-junction turn right into R34 proceed along R34 to Utrecht (drop can be made only). proceed along R34 and pass Osizweni and Madadeni (no drop only) and proceed to Newcastle, into Newcastle Taxi Rank. Off load, load and return along the forward route in reverse.</p>
12.3	<p>ROUTE 3. FROM NONGOMA TO VRYHEID From Nongoma Taxi Rank, turn left into R618, proceed along R618 to Ngome (Drop can be made only), proceed along R618 and turn left into R69, proceed along to Vryheid Taxi Rank. Offload, load and return along forward route in reverse.</p>
12.4	<p>ROUTE 4 FROM NONGOMA TO PONGOLA From Nongoma Taxi Rank, turn right into R66, proceed along R66 and pass Mahlangasi (drop can be made), and proceed to Magudu along R66, at the T junction turn left along N2 Road, entering town, and turn right to the approved Taxi Rank in Pongola. Off-load, load and return along forward route in reverse.</p>



transport

Department:
Transport
Province of KwaZulu-Natal

GAZETTE

LGKZNG35-2014-
DEC

REGION: ALL

12.5	<p>ROUTE 5. FROM NONGOMA TO MKHUZE From Nongoma Taxi Rank, turn left to Main Road and proceed to the junction and take right along R618 at Siphambanweni, turn left along P234, and pass Ekuthokozeni (pick-ups is made subject to condition 5 below), proceed along P234 (Bhanganomona pick-ups is made subject to condition 5 below) to N2 and cross over to N2 to Mkhuze Main Road and turn left to approved taxi rank at Mkhuze. Offload and load return along the forward route in reverse.</p>
12.6	<p>Route 6. FROM NONGOMA TO EMPANGENI From Nongoma Taxi Rank turn left to the Main Road at the junction turn right along R618, and pass along Buxeden and Hlabisa (no pick and drop made), proceed to Matubatuba, at the N2 junction, turn right into N2 and proceed to Richards Bay (drop is made, no pickups). Proceed along R34 to Empangeni and drop off only passengers at 'B' Rank and proceed to 'A' Rank. Off-load, load and return along the forward route in reverse.</p> <p>6.1.ALTERNATIVE ROUTE From Nongoma Taxi Rank, turn right along R66 and pass Ulundi (No pick or drop) and proceed to Melmoth along R66 and drop will be made only. Proceed along R34 to Ndundulu (drop only), and proceed along R34 to Empangeni. Offload and load at Empangeni 'A' Rank and return along the forward route in reverse.</p>
12.7	<p>ROUTE 7. FROM NONGOMA TO JOHANNESBURG From Nongoma approved Taxi Rank, turn left at junction, turn right into R618, proceed along R618 into R69. Proceed along R69 and pass Vryheid and cross over into R33; at Blood Rivier T junction turn right into R34, and pass Utrecht and Newcastle (No pick up or drop will be made). At Newcastle turn right into N11. Proceed along N11 to Volkrust (refreshment point) (No pick up pick), turn left into R23 and proceed to Standerton, Heidelberg and Balfour (drop can be made, no picks ups), and proceed into N3 subway and turn right into N3. Proceed along N3 to Johannesburg, and pass Boksburg, Vosloorus (no pick or drop) and turn left into M2. Proceed along M2 and turn left into Rissik Street, into Wolmarans Street, turn right into Wanderers Street and turn left into an approved Taxi Rank. Offload and load and return along the forward route in reverse.</p>
12.8	<p>ROUTE 8. FROM NONGOMA TO MFOLOZI From approved Taxi Rank in Nongoma, turn right into R66, proceed along R66 and pass Holinyoka (dropping only), turn left to L428 to Ezimpisini Area (dropping only) and return to R66, proceeding along R66 to Denge Area (drop only), turn right into D1819 to Kwa-Minya Area, into R618, turn right to Nongoma town 2 into R66 and proceed to Kwa-Gomondo Area, turn left along D1818 and proceed to KwaMpunza Area and return to R66. Proceed along R66 to Esigangeni Area and turn right into D1821 to Phangode and return to R66. Proceed along R66 to Mfemfeni Area, turn left into P703 to Matheni Area and Ukhukho and return to R66. Proceed along R66 to Kwa-Musi Area and to Mfolozi approved Taxi Rank and return along the forward route in reverse.</p>
12.9	<p>ROUTE 9. FROM NONGOMA TO MAPHOPHOMA From approve Taxi Rank in Nongoma , turn left into Main Road, into Esikhaleni Areas turn left into D1810 to Maphophoma. Turn left into D1855 to Ekuvukeni Area and return back into D1810. Proceed along D1810 and turn right into D1853 to Sheleza and pass Mpumalanga Area and return back into D1810. Proceed along D1810 and turn left into D1903 to Dabhazi Area and return back into D1810. Proceed along D1810 and pass Hlabanyathi Area , into R618 and pass Hlabisa and proceed to Maphophoma approved Taxi Rank. Offload, load and return along the forward route in reverse.</p>
12.10	<p>ROUTE 10. FROM NONGOMA TO BUXEDEN From approved Taxi Rank in Nongoma, into R618, at Esiphambanweni turn right into D1801 to Esikhokhwaneni, turn right into R618. At Odushwini Area turn right into D1856 to Esidinsini and pass Njampela Area into D1810, turn right into R66 into Nongoma Main Road.</p> <p>10.1 ALTERNATIVE ROUTE From approved Taxi Rank in Nongoma up to R618 proceed to Dushwini, turn left into D1857 to Dongothuli Area, and return back to R618 and proceed to Esinkonkonko Area, turn left into D2032 to Mthwadlana Area and return back into R618 to Buxeden Taxi Rank. Offload, load and return along the forward route in reverse.</p>

**transport**

Department:
Transport
Province of KwaZulu-Natal

GAZETTE

LGKZNG35-2014-
DEC

REGION: ALL

12.11

ROUTE 11.
FROM NONGOMA TO USUTHU

From approved Taxi Rank in Nongoma turn left into R66, at Esigangeni Area turn right to D1821 to Phangode, turn right into D1820 to Usuthu approved Taxi Rank. Offload, load and return along the forward route in reverse.



transport

Department:
Transport
Province of KwaZulu-Natal

GAZETTE

LGKZNG35-2014-
DEC

REGION: ALL

- | | |
|---|--|
| 1) Application Number: APP0027021 | 2) Gazette Number: LGKZNG35-2014-DEC |
| 3) Applicant: NALA M
ID NO. 5702165357084
Association: DURBAN LONG DISTANCE TAXI ASSOCIATION | 4) Applicant Address:
32 UMGENI ROAD
DURBAN
4001 |
| 5) Existing Licence Holder: NOT APPLICABLE
ID NO. NOT APPLICABLE | 6) Existing Licence Holder Address:
NOT APPLICABLE |
| 7) Type of application: NEW OPERATING LICENCE | 8) Operating Licence Number: NOT AVAILABLE |
| 9) Vehicle Type: MINIBUS | 10) 1 x 15 (SEATED) + 0 (STANDING) |
| 11) Region: DURBAN CENTRAL | |

12.1	<p>ROUTE 2. From approved Taxi Rank in Durban to approved Taxi Rank in Kranskop direct and return (Forward Trip) Route: From Cartwright Flats Taxi Rank into Umgeni Road turn into Argyle Road and join M4 proceed to N2 at Ballito, proceed along N2 into and along R74 by passing Stanger to Kranskop, right into Main Road Kranskop to Kranskop Taxi Rank and return. (Return Trip) Route: From Kranskop Taxi Rank, into Main Road, into and along R74 by passing Stanger, into and along N2, join M4 at Ballito, proceed along M4 to Durban, right into Argyle Road, left into Umgeni Road, right into Leopold Street, right into Warwick Avenue, right into Alice Street, left into Albert Street to Cartwright Flats Taxi Rank.</p>
12.2	<p>ROUTE 1 1. From approved Taxi Rank in Durban to Approved Taxi Rank in Dundee direct and return Forward trip Route: From Crabbe Street Taxi Rank, into Osborne Street, into First Avenue join Epsome Road, Umgeni Road into Leopold Street join N3 and proceed along N3 to R103 at Colenso, along R103 join N11 proceed to R692 to Dundee into and along R68 into Dundee and turn to Victoria Street Taxi Rank in Dundee and return. Return Trip Route: From Victoria Street Taxi Rank into and along R68, into and along R692, into and along N11, into and along R103, join N3 at Colenso, into and along N3 to Durban, Old Dutch Road, Alice Street, left into Albert Street, Umgeni Road to Crabbe Street Taxi Rank.</p>
12.3	<p>ROUTE3. From approved Taxi Rank in Durban to approved Taxi Rank In Richardsbay direct and return Forward Trip Route: From Crabbe Street Taxi Rank, into Osborne Street, into First Avenue / Stamfordhill Road into Argyle Road join M4 proceed to N2 at Ballito, into and along N2 to R34, into and along R34 (John Ross Highway), into and along Bullion Road, into Kruger Rand Road to Richardsbay Taxi Rank and return. Return Trip Route: From Richardsbay Taxi Rank, into Kruger Rand road, into and along Bullion road, along R34 (John Ross Highway), into and along N2, join M4 at Ballito, proceed along M4 to Durban, right into Argyle Road, left into Umgeni road, right into Leopold Street, right into Warwick avenue, right into Alice Street, left into Albert Street, into Umgeni Road into Crabbe Street Taxi Rank.</p>



transport

Department:
Transport
Province of KwaZulu-Natal

GAZETTE

LGKZNG35-2014-
DEC

REGION: ALL

12.4	<p>ROUTE 5. From approved Taxi Ranks in Durban to approved Taxi Ranks in Hluhluwe direct and return Forward Trip Route: From Crabbe Street Taxi Rank, into Osborne Street, into First Avenue / Stamfordhill Road into Argyle Road join M4 proceed to N2 at Ballito, into and along N2 to R22 at Hluhluwe into and along R22, to Main Road Hluhluwe, into Hluhluwe Taxi Rank and return. Return Trip Route: From Hluhluwe Taxi Rank, into Main Road, into and along R22, into and along N2, join M4 at Ballito; proceed along M4 to Durban, right into Argyle Road, left into Umgeni Road, right into Leopold Street, right into Warwick Avenue, right into Alice Street, left into Albert Street, into Umgeni Road to Crabbe Street Taxi Rank</p>
12.5	<p>ROUTE 6. From approved Taxi Ranks in Durban to approved Taxi Ranks in Newcastle direct and return Forward Trip Route: From Crabbe Street Taxi Rank, into Osborne Street, into First Avenue into Epsome Road and turn into Leopold Street, into and along N3 and proceed to R103 at Colenso into and along R103, into and along N11 to Newcastle, turn into Allen Street, into Kirkland Street, Voortrekker Street to Newcastle Taxi Rank and return. Return Trip Route: From Newcastle Taxi Rank into Voortrekker Street, into Kirkland Street, into Allen Street, into and along N11, into and along R103, join N3 at Colenso, into and along N3 to Durban, into Old Dutch Road, Alice Street</p>
12.6	<p>ROUTE 7. From approved Taxi Rank in Durban to approved Taxi Rank in Ladysmith direct and return Forward Trip Route: From Crabbe Street Taxi Rank, into Osborne Street into First Avenue, join Epsome Road, Umgeni Road into Leopold Street join N3 and proceed along N3, from N3 onto R103 at Colenso join N11 into Ladysmith and turn at Queen Street to Ladysmith Taxi Rank and return. Return Trip Route: From Ladysmith Taxi Rank into Queen Street, into N11, into and along R103, join N3 at Colenso, into and along N3 to Durban, into Old Dutch Road, Alice Street, left into Albert Street, Umgeni Road to Crabbe Street Taxi Rank.</p>
12.7	<p>ROUTE 9. From approved Taxi Rank in Durban to approved Taxi Ranks in Empangeni direct and return Forward Trip Route: From Crabbe Street Taxi Rank, into Osborne Street, into First Avenue / Stamfordhill Road into Argyle Road join M4 proceed to N2 at Ballito, into and along N2 to R66, into and along R66 by passing Gingindlovu, into along R102 to Empangeni, left into and along John Ross Highway to Empangeni "A" Taxi Rank and return. Return Trip Route: From Empangeni "A" Taxi Rank into and along John Ross Highway, right into R102, into and along R66 by passing Gingindlovu, into and along N2, join M4 at Ballito, proceed along M4 to Durban, right into Argyle Road, left into Umgeni Road, right into Leopold Street, right into Warwick Avenue, right into Alice Street, left into Albert Street, into Umgeni Road to Crabbe Street taxi Rank. Forward Trip Route: From Crabbe Street Taxi Rank, into Osborne Street, into First Avenue / Stamfordhill Road into Argyle Road join M4 proceed to N2 at Ballito, into and along N2 to R66, into and along R66 by passing Gingindlovu into and along R102, into and along Tanner Road (Empangeni Rail), to "B" Rank Empangeni Rail and return. Return Trip Route: From "B" Rank Empangeni Rail into and along Tanner Road, into and along R102, into and along R66 by passing Gingindlovu, into N2, join M4 at Ballito, proceed along M4 to Durban, right into Argyle Road, into Umgeni Road, right into Leopold Street, right into Warwick Avenue, right into Alice Street, left into Albert Street, into Umgeni Road to Crabbe Street Taxi rank.</p>



transport

Department:
Transport
Province of KwaZulu-Natal

GAZETTE

LGKZNG35-2014-
DEC

REGION: ALL

12.8	<p>ROUTE 10. From approved Taxi Rank in Durban to approved Taxi Rank in Mandini direct and return Forward Trip Route: From Cartwright Flats Taxi Rank into Umgeni Road turn into Argyle Road and join M4 proceed to N2 at Ballito, into and along N2 until R245, into and along R245 via Darnall to R102, into and along R102 to R258 into Mandini, into and along main road Mandini to Amatikulu ranking at the Mandini Taxi Rank and return. Return Trip Route: From Mandini Taxi Rank into and along Main Road from Amatikulu, into R258, into and along R102 via Darnall into and along R245, into N2, join M4 at Ballito, proceed along M4 to Durban, right into Argyle Road, left into Umgeni Road, right into Leopold Street, right into Warwick Avenue, right into Alice Street, left into Albert Street to Cartwright Flats Taxi Rank.</p>
12.9	<p>ROUTE 11. From approved Taxi Ranks in Durban to approved Taxi Rank in Melmoth direct and return Forward Trip Route: From Crabbe Street Taxi Rank, left into Osborne, into First Avenue / Stamfordhill Road into Argyle Road join M4 proceed to N2 at Ballito, into and along N2 to R66, into and along R66 to Melmoth, into and Victoria Street to Melmoth Taxi Rank and return. Return Trip Route: From Melmoth Taxi Rank into Victoria Street, into and along R66, into and along N2, join M4 at Ballito; proceed along M4 to Durban, right into Argyle Road, left into Umgeni Road, right into Leopold Street, right into Warwick Avenue, right into Alice Street, left into Albert Street, into Umgeni Road to Crabbe Street Taxi Rank.</p>
12.10	<p>ROUTE 12 From approved Taxi Rank in Durban to approved Taxi Rank in Babanango direct and return Forward Trip Route: From Cartwright Flats Taxi Rank into Umgeni Road turn into Argyle Road and join M4 proceed to N2 at Ballito, into and along the N2 to R66, into and along R66, left into and along R68 to Taxi Rank at Babanango and return. Return Trip Route: From Babanango Taxi Rank into and along R68, into and along R66, into N2, join M4 at Ballito; proceed along M4 to Durban, right into Argyle Road, left into Umgeni Road, right into Leopold Street, right into Warwick Avenue, right into Alice Street, left into Albert Street, to Cartwright Flats Taxi Rank.</p>
12.11	<p>ROUTE 4. From approved Taxi Ranks in Durban to approved Taxi Ranks in Mahlabathini direct and return Forward Trip Route: From Crabbe Street Taxi Rank, into Osborne Street, into First Avenue / Stamfordhill Road into Argyle Road and join M4 proceed to N2 at Ballito, into and along N2 to R66, into and along R66 by passing Eshowe, into and along R34, right into and along R66 to Ulundi, into Princess Magogo Street to Ulundi Taxi Rank and return. Return Trip Route: From Ulundi Taxi Rank into Princess Mgogo Street, into and along R66, into and along R34, into and along R66 by passing Eshowe, into and along N2, join M4 at Ballito, proceed along M4 to Durban, right into Argyle Road, left into Umgeni Road, right into Leopold Street, right into Warwick Avenue, right into Alice Street, left into Albert Street, into Umgeni Road to Crabbe Street Taxi Rank.</p>



transport

Department:
Transport
Province of KwaZulu-Natal

GAZETTE

LGKZNG35-2014-
DEC

REGION: ALL

12.12	<p>ROUTE 13. FROM APPROVED TAXI RANKS IN DURBAN TO APPROVED TAXI RANKS IN MANGUZA DIRECT AND RETURN</p> <p>Forward Trip Route: From Cartwright Flats Taxi Rank into Umgeni Road turn into Argyle Road and join M4 proceed to N2 at Ballito, into and along N2, into and along R38, into and along R38 by passing Jozini into and along R22 to KwaNgwanase, into Main Road KwaNgwanase to KwaNgwanase Taxi Rank and return.</p> <p>Return Trip Route: From KwaNgwanase Taxi Rank into Main Road, into and along R22, into and along R38 passing Jozini, into and along N2, join M4 at Ballito, proceed along M4 to Durban, right into Argyle Street, left into Umgeni Road, right into Leopold Street, right into Warwick Avenue, right into Alice Street, left into Albert Street, to Cartwright Flats Taxi Rank.</p>
12.13	<p>ROUTE 14. From approved Taxi Rank in Durban to approved Taxi Rank in Mtubatuba direct and return</p> <p>Forward Trip Route: From Crabbe Street Taxi Rank, left into Osborne Street into First Avenue / Stamfordhill Road into Argyle Road join M4 proceed to N2 at Ballito, into and along N2 to Bhoboza Road (Mtubatuba) into and along Bhoboza Road, into and along Riverview Road, into and along John Ross Road, into and along Nyathi Road to Mtubatuba Taxi Rank and return.</p> <p>Return Trip Route: From Mtubatuba Taxi Rank, into and along Nyathi Road, into and along John Ross Road, into and along Riverview Road, into and along Bhoboza Road, into and along N2, join M4 at Ballito, proceed along M4 to Durban, right into Argyle Road, left into Umgeni Road, right into Leopold Street, right into Warwick Avenue, right into Alice Street, left into Albert Street, Umgeni Road to Crabbe Street Taxi Rank.</p>
12.14	<p>ROUTE 15 From approved Taxi Rank in Durban to approved Taxi Rank in Eshowe direct and return</p> <p>Forward Trip Route: From Crabbe Street Taxi Rank, left into Osborne Street into First Avenue / Stamfordhill Road into Argyle Road join M4 proceed to N2 at Ballito, continue along N2 to R66, into and along R66, to Eshowe, into and along John Ross Highway, into Osborne Road to Eshowe Taxi Rank and return.</p> <p>Return Trip Route: From Eshowe Taxi Rank into Osborne Road, into and along John Ross Highway, into and along R66, into and along N2, join M4 at Ballito, proceed along M4 to Durban, right into Argyle Road, left into Umgeni Road, right into Leopold Street, right into Warwick Avenue, right into Alice Street, left into Albert Street, Umgeni Road to Crabbe Street Taxi Rank.</p>
12.15	<p>ROUTE 16 From approved Taxi Rank in Durban to approved Taxi Rank in Mkuze direct and return</p> <p>(Forward Trip) Route: From Cartwright Flats Taxi Rank into Umgeni Road turn into Argyle Road and join M4 proceed to N2 at Ballito, into and along N2 right into Mkuze Main Road, into Eagle Avenue to Mkuze Taxi Rank and return.</p> <p>(Return Trip) Route: From Mkuze Taxi Rank into Eagle Avenue, into Main Road, into and along N2, join M4 at Ballito, proceed along M4 to Durban, right into Argyle Road, left into Umgeni Road, right into Leopold Street, right into Warwick Avenue, right into Alice Street, left into Albert Street to Cartwright Flats Taxi Rank.</p>



transport

Department:
Transport
Province of KwaZulu-Natal

GAZETTE

LGKZNG35-2014-
DEC

REGION: ALL

12.16	<p>ROUTE 17. From approved Taxi Rank in Durban to approved Taxi Rank in Stanger direct and re turn Forward Trip Route: From Cartwright Flats Taxi Rank into Umgeni Road turn into Argyle Road and join M4, into and along M4, into R214 via Umhlali, join R102 via Shakaskraal turn into Chief Albert Luthuli Street into Balcombe Road to Kwa Dukuza/Stanger Taxi Rank and return. Return Trip Route: From KwaDukuza / Stanger Taxi Rank into Balcombe Road, into Chief Albert Luthuli Street, join the R102 via Shakaskraal, into R214 via Umhlali , into and along M4 to Durban, into Argyle Road, left into Umgeni Road, right into Leopold Street, right into Warwick Avenue, right into Alice Street left into Albert Street, into Cartwright Flats Taxi Rank.</p>
12.17	<p>ROUTE 18. From approved Taxi Ranks in Durban to approved Taxi Ranks in Pongola direct and return Forward Trip Route: From Cartwright Flats Taxi Rank, into Umgeni Road, into Argyle Road join M4 proceed to N2 at Ballito, into and along N2 to Pongola, turning into Pongola Taxi Rank and return. Return Trip Route: From Pongola Taxi Rank, into and along N2, join M4 at Ballito; proceed along M4 to Durban, right into Argyle Road, left into Umgeni Road, right into Leopold Street, right into Warwick Avenue, right into Alice Street left into Albert Street, into Cartwright Flats Taxi Rank.</p>
12.18	<p>ROUTE 19. From approved Taxi Rank in Durban to approved Taxi Rank in Nongoma Forward Trip Route: From Crabbe Street Taxi Rank left into Osborne Street, into First Avenue / Stamfordhill Road into Argyle Road and join M4 proceed to N2 at Ballito, into and along N2 to R66, into and along R66 by passing Eshowe, into and along R34, turn to R66 to Nongoma by passing Ulundi to Nongoma Taxi Rank and return. Return Trip Route: From Nongoma Taxi Rank, turn into R66 by passing Ulundi, into and along R34, into and along R66 by passing Eshowe, into and along N2, join M4 at Ballito, proceed along M4 to Durban, right into Argyle Road, left into Umgeni Road, right into Leopold Street, right into Warwick Avenue, right into Alice Street, left into Albert Street, Umgeni Road, to Crabbe Street Taxi Rank.</p>
12.19	<p>ROUTE 20. From approved Taxi Rank in Durban to approved Taxi Rank in Hlabisa direct and return (Forward Trip) Route: From Crabbe Street Taxi Rank left into Osborne Street, into First Avenue / Stamfordhill Road into Argyle Road join M4 proceed to N2 at Ballito, into and along N2 to R618 at Mtubatuba, into and along R618 to Taxi Rank at Hlabisa and return. (Return Trip) Route: From Hlabisa Taxi Rank into and along R618, into and along N2, join M4 at Ballito, proceed along M4 to Durban, right into Argyle Road, left into Umgeni Road, right into Leopold Street, right into Warwick Avenue, right into Alice Street, left into Albert Street, Umgeni Road to Crabbe Street Taxi Rank.</p>



transport

Department:
Transport
Province of KwaZulu-Natal

GAZETTE

LGKZNG35-2014-
DEC

REGION: ALL

12.20	<p>ROUTE 21. From approved Taxi Rank in Durban to approved Taxi Rank in Vryheid direct and return Forward Trip Route: From Crabbe Street Taxi Rank left into Osborne Street, into First Avenue, Stamfordhill Road join M4 proceed to N2 at Ballito into and along N2, to R66 via Gingindlovu into and along R34 via Melmoth and continue to Vryheid East on R34 join Stretch Street and turn at Bocret Street to Vryheid Taxi Rank and return. Return Trip Route: From Vryheid Taxi Rank into Bocret Street, into Stretch Street, into R34 West, into and along R34 via Melmoth, into and along R66 via Gingindlovu, into and along N2, join M4 at Ballito, proceed along M4 to Durban, right into Argyle Road, left into Umgeni Road, right into Leopold Street, right into Warwick Avenue, right into Alice Street, left into Albert Street, Umgeni Road to Crabbe Street Taxi Rank. NB: RETURN JOURNEY The return trip is the forward trip in reverse save and except where one way streets in city areas do not allow this whereupon the route shall be as close as possible to that of the forward trip and as prescribed by the relevant Local Authority.</p>
12.21	<p>SCHEDULE "B" Inter -Provincial Routes ROUTE 1B. From approved Taxi Rank in Durban to approved Taxi Rank in Ficksburg direct and return Forward Trip Route: From Cartwright Flats taxi rank into and along Umgeni Road right into and along Leopold Street into and along N3 to Harrismith into and along R712, into and along R711 via Fouriesberg, into and along R26 to Ficksburg, into McCabe Street, into and along Toorn Street to Taxi Rank in Ficksburg and return Return Trip Route: From Ficksburg Taxi Rank into and along Toorn Street, into McCabe Street into and along R26, into and along R711 via Ficksburg, into and along R712 to Harrismith into and along N3 to Durban, into Old Dutch Road, Alice Street, left into Albert Street, into Cartwright Flats Taxi Rank. Alternatively via Pinetown on return trips to Durban (Drop passengers only): From Ficksburg Taxi Rank...to N3 into and along M13 to Pinetown into and along Old Main Road right into Crompton Street to M13, join N3 at Paradise Valley into and along N3 to Durban, into Old Dutch Road, Alice Street left into Albert Street to Cartwright Flats Taxi Rank. No passengers to be picked up in Pinetown.</p>
12.22	<p>ROUTE 2B. From approved Taxi Rank in Durban to Wanderers Street, Johannesburg to Park City Taxi Rank No. 2 direct and return Forward Trip Route: From Crabbe Street / Osborne Street Taxi Rank into First Avenue, Epsome Road, Umgeni Road, Leopold Street, into and along N3 by passing Pietermaritzburg, Harrismith to M2 West Johannesburg, into and along Harrow Road, Anderson Street, Troy Street, Plain Street, Wanderers Street, to Wanderers Street Taxi Rank Johannesburg and return. Return Trip Route: From Wanderers Street Taxi Rank into Plain Street, Troy Street, Anderson Street, into and along Harrow Road, into and along M2 East, into and along N3 passing Harrismith, and Pietermaritzburg to Durban, into Old Dutch Road, Alice Street, left into Albert Street, Umgeni Road into Crabbe Street / Osborne Street Taxi Rank.</p>



transport

Department:
Transport
Province of KwaZulu-Natal

GAZETTE

LGKZNG35-2014-
DEC

REGION: ALL

12.23	<p>ROUTE 3B. From approved Taxi Rank in Durban to approved Taxi Rank in Qwaqwa direct and return Forward Trip Route: From Cartwright Flats Taxi Rank into and along Umgeni Road, into and along Leopold Street, into and along N3 to Harrismith from Harrismith along R712, into and along R57 to Phuthaditjaba into and along Mampoi Street to Qwaqwa Taxi Rank and return. Alternatively ...into and along N3 to R74, into and along R74, to R712, into and along R712, into and along R57 to Phuthaditjaba, Mampoi Street to Qwaqwa Taxi Rank and return. Return Trip Route: From Qwaqwa Taxi Rank into and along Mampoi Street, into and along R57, into and along R712 to Harrismith, into and along N3 to Durban, into Old Dutch Road, Alice Street, left into Albert Street, into Cartwright Flats Taxi Rank. Alternatively via Pinetown on return trips to Durban (Drop passengers only): From Qwaqwa Taxi Rank. ...to N3 into and along M13 to Pinetown into and along Old Main Road right into Crompton Street to M13, join N3 at Paradise Valley into and along N3 to Durban into Old Dutch Road, Alice Street left into Albert Street to Cartwright Flats Taxi Rank. No passengers to be picked up in Pinetown.</p>
12.24	<p>Forward Trip Route: From Cartwright Flats Taxi Rank into and along Umgeni Road, right into and along Leopold Street into and along N3 to Harrismith, into and along N5 via Bethlehem, Senekal, into and along R70 via Ventersberg, into and along R73 via Virginia into and along Power Road to Constantia / Mothusi Road to Taxi Rank in Welkom and return. Return Trip Route: From Welkom Taxi Rank into Constantia / Mothusi Road, into and along Power Road, into and along R73 via Virginia, into and along R70 via Ventersberg, into and along N5 via Senekal and Bethlehem, into Harrismith, into and along N3 to Durban, into Old Dutch Road, Alice Street, left into Albert Street, into Cartwright Flats Taxi Rank. Alternatively via Pinetown on return trips to Durban (Drop passengers only): From Welkom...to N3 into and along M13 to Pinetown into and along Old Main Road right into Crompton Street to M13, join N3 at Paradise Valley into and along N3 to Durban into Old Dutch Road, Alice Street to Cartwright Flats Taxi Rank. No passengers to be picked up in Pinetown. NB: RETURN JOURNEY The return trip is the forward trip in reverse save and except where one way streets in city areas do not allow this whereupon the route shall be as close as possible to that of the forward trip and as prescribed by the relevant Local Authority.</p>
12.25	<p>ROUTE 8 From approved Taxi Rank in Durban to approved Taxi Rank in Gingindlovu direct and return Forward Trip Route: From Crabbe Street Taxi Rank, into Osborne Street, into First Avenue/Stamfordhill Road into Argyle Road join M4 proceed to N2 at Ballito, proceed along the N2 to R258, into and along R258, into and along road R102 to Main Street, Gingindlovu, continue along Main Street to Gingindlovu Taxi Rank and return. Return Trip Route: From Gingindlovu Taxi Rank into Main Street, into and along R258, into N2, join M4 at Ballito; proceed along M4 to Durban, right into Argyle Road, left into Umgeni Road, right into Leopold Street, right into Warwick Avenue, right into Alice Street, left into Albert Street, into Umgeni Road to Crabbe Street Taxi Rank.</p>



transport

Department:
Transport
Province of KwaZulu-Natal

GAZETTE

LGKZNG35-2014-
DEC

REGION: ALL

1) Application Number: APP0027000	2) Gazette Number: LGKZNG35-2014-DEC
3) Applicant: M MDLALOSE ID NO. 7112295536086 Association: NDWEDWE-QADI TAXI ASSOCIATION	4) Applicant Address: E290 MNYAMANA RD KWAMASHU 4306
5) Existing Licence Holder: MM MKHWANAZI ID NO. 8307305625080	6) Existing Licence Holder Address: E290 MAYAMANA ROAD KWAMASHU 4359
7) Type of application: NORMAL TRANSFER	8) Operating Licence Number:
9) Vehicle Type: NOT AVAILABLE	10) 1 x 13 (SEATED) + 0 (STANDING)
11) Region: GREATER NORTH	
12.1	<p>APPROVED ROUTES NDWEDWE QADI TAXI ASSOCIATIONINWARDS:</p> <p>1. From Emkhabela Rank To Durban:Emkhabela Rank Turn Right Into New Road(A3825), Proceed To Eskebheni Area Into Old Road (P259), Turn Right Ematabetulu Road (D1610) From Ematabetulu Road (D1610), Turn Right Into Old Road (P259), Turn Right Into (P100), Turn Right Into Inanda Road (M25), Into Kwamashu Highway (R102), Into North Coast Road (R102), Into Umgeni Road (R102), Into Soldiers Way And Right Into Soldiers Way Taxi Rank.</p> <p>2.From Soldiers Way Taxi Rank ,Turn Right Into Field Street Into Albert Street (R102),Into Umgeni Road (R102),Into North Coast Road (R102),Into Kwamashu Highway,Into Inanda Road (M25),Turn Left Into (P100),Turn Left Into Old Road (P259),Turn Left Into New Road (A3825) Back Into Old Road (P259),Turn Right Into Ematabetulu Road (D1610),Back To Emkhabela Rank.Alternatively</p> <p>3.From Soldiers Way Rank Turn Right Into Field Street,Turn Left Into Leopold Street Into Canongate Road,Into N3 Freeway,Turn Right Into N2 Freeway,Turn Left Into Kwamashu Highway,Into Inanda Road(M25),Turn Left Into (P100),Turn Left Into Old Road (P259),Turn Right Into New Road (A3825),Back Into Old Road(P259) Turn Right Into Ematabethulu Road (D1610) To Emkhabela Rank</p>



transport

Department:
Transport
Province of KwaZulu-Natal

GAZETTE

LGKZNG36-2014-
DEC

REGION: ALL

1) Application Number: APP0026907	2) Gazette Number: LGKZNG36-2014-DEC
3) Applicant: F NDLOVU ID NO. 3803045324088 Association: GLUCKSTADT TAXI OWNERS ASSOCIATION	4) Applicant Address: P O BOX 2155 VRYHEID KWAZULU NATAL 3100
5) Existing Licence Holder: NOT APPLICABLE ID NO. NOT APPLICABLE	6) Existing Licence Holder Address: NOT APPLICABLE
7) Type of application: NEW OPERATING LICENCE	8) Operating Licence Number: PMB259318
9) Vehicle Type: MINIBUS	10) 1 x 14 (SEATED) + 0 (STANDING)
11) Region: ZULULAND	
12.1	1. Gluckstadt Start Point From Gluckstadt Area Bethel Mission, along unnamed road, Ntabankulu to join P219 pass Gluckstadt store to join R34 and turn right to pass Lenjane and Shoba and proceed to East Street and turn right into Church Street, turn left into Plaza Taxi Rank and return along the same route to Gluckstadt.
12.2	2. Nhlopheni Start Point From eNhlopheni area along unnamed road passing eDiphini, KwaMlambo, Zwelisha and Witpos and return to eNhlopheni Road, go straight to join R34 to turn left and go straight pass White Mfolozi Garage, and proceed to Gluckstadt and alight only, and at Lenjane and proceed straight to join East Street and Church Street, turn right go 1/4 km, turn left to Plaza Taxi Rank and return with the same road to Nhlopheni.
12.3	3. Swart Mfolozi From Swart Mfolozi and join P219 and proceed to Gluckstadt to join R34 and turn right and proceed at Lenjane and Shoba, enter East Street turn right 1/4km, left to Plaza Taxi Rank and return with the same road to Swart Mfolozi.
12.4	4. Mpembeni Start Point From Mpembeni into P219 road pass Swart Mfolozi Store, turn right into P220 road, to Msagweni Store, turn left to join R34, pass Lenjane Store, to join East Street turn right go 1/4km, turn left to Plaza Taxi Rank and return with the same road to Mpembeni.
12.5	5. Duvela Start Point From Duvela along P487 and pass Warmbaths, Swart Mfolozi to join P219 to Gluckstadt and join R34 and turn right and pass Lenjane and Shoba to join East Street turn right go 1/4km, turn right to Plaza Taxi Rank and return with the same road to Duvela.
12.6	6. Ogedleni Start Point From Ogedleni along D1719 to Tholwethu, Stetena, M'shayazate, eHkabatini, join P704 to P244/1, turn right pass Twasana Hospital, Nhlanzatshe Store, to join R34 and turn right pass White Umfolozi Garage, Gluckstadt, Lenjane to join East Street turn right 1/4km, turn left to Plaza Taxi Rank and return with the same road to Ogedleni.
12.7	7. Dlebe Start Point From Dlebe and join D1718 straight to P704 and proceed to P244/1, turn right to pass Thwasana Hospital, Nhlanzatshe Store and proceed to join R34 and turn right pass White Umfolozi Garage, Gluckstadt, Lenjane to join East Street to Church Street turn right 1/4km, turn left to Plaza Taxi Rank and return with the same road to Dlebe.
12.8	8. Gwebu Start Point From Gwebu Road along unnamed road to join A3466 and proceed along D304, D37, D42, P14-4 to D34-3 to join East Street and join Church Street, turn right 1/4 km, turn left to Plaza Taxi Rank and return with the same road to Gwebu.
12.9	CHARTER SERVICE From Gluckstadt to points within the Province of KZN only. No picking up or setting down of passengers on route.



transport

Department:
Transport
Province of KwaZulu-Natal

GAZETTE

LGKZNG37-2014-
DEC

REGION: ALL

1) Application Number: APP0027051	2) Gazette Number: LGKZNG37-2014-DEC
3) Applicant: CM DLADLA ID NO. 4503150091089 Association: GREYTOWN TAXI ASSOCIATION	4) Applicant Address: PO BOX47 MUDEN 3251
5) Existing Licence Holder: CM DLADLA ID NO. 6811055570083	6) Existing Licence Holder Address: PO BOX104 WEENEN 3325
7) Type of application: DECEASED TRANSFER	8) Operating Licence Number:
9) Vehicle Type: NOT AVAILABLE	10) 1 x 15 (SEATED) + 0 (STANDING)
11) Region: UMZINYATHI	
12.1	GREYTOWN TO ESTCOURT FROM APPROVED TAXI RANK IN GREYTOWN TO APPROVED TAXI RANK IN ESTCOURT DESCRIPTION : From taxi rank in Greytown, Bell Street, turn left into Durban Street, proceed along, offloading and loading passengers along the route, turn right into R103 road, pass Mooi-River, offloading and loading along to R103, continue to Estcourt, join Lorm Street, turn right to Drummon Street, turn right to Connor Street, turn left into Alexandra Street, into rank, offloading and loading passengers, return the same route to Greytown, Sargeant Street taxi rank
12.2	GREYTOWN TO PIETERMARITZBURG APPROVED TAXI RANK IN GREYTOWN TO APPROVED TAXI RANK IN PIETERMARITZBURG DESCRIPTION: Proceed along Sargeant Street, turn left to Shepstone Stret, proceed along the route to join R33, pass Seven Oaks, loading and offloading passengers only, continue to Mpolweni, offloading only, continue along the R33 to Pietermaritzburg, join Church Street to Market Square, offloading passengers, return to Masukwana Taxi Rank, Dorpspruit K.P. C0033, loading of passengers, return along the same route, offloading passengers to Greytown, Sargeant Street Taxi Rank
12.3	GREYTOWN TO DALTON APPROVED TAXI RANK IN GREYTOWN TO APPROVED TAXI RANK IN DALTON DESCRIPTION: From taxi rank in Greytown, proceed along Sargeant Street, turn left into Shepstone Street, proceed along the route, join R33, pass Seven Oaks, along R33, turn left into Dalton 63, join R614, turn right to R614 to Dalton taxi rank, offloading and loading passengers, return to R614 to New Hanover, offloading passengers only, return to R33 to Greytown, Sargeant Street taxi rank
12.4	5.GREYTOWN TO SHANE APPROVED TAXI RANK IN GREYTOWN TO TAXI RANK IN SHANE DESCRIPTION: From taxi rank in Greytown, Bell Street, turn right to Durban Street, continue along to R74, proceed along R74, turn right to D518, pass Ahrens, offloading and loading passengers, turn right to D518, continue to D518, turn left D518, offloading passengers, return to Greytown, Sargeant Street taxi rank with same route
12.5	6.GREYTOWN TO UPPER MVOTI APPROVED TAXI RANK IN GREYTOWN TO UPPER MVOTI DESCRIPTION: From Greytown taxi rank, proceed along Sargeant Street, turn left to Shepstone Street, along the route, join R33, along traveling to R33, turn right to Upper Mvoti with R33, offloading and loading to return to Sargeant Street taxi rank in Greytown, with same route
12.6	7. GREYTOWN TO KRANSKOP APPROVED TAXI RANK IN GREYTOWN TO APPROVED TAXI RANK IN KRANSKOP AND RETURN Description: From taxi rank in Greytown, Bell Street, turn right into Durban Street, proceed along to R74, pass Ahrens, offloading and loading passengers, continue along with R74, turn left again to Kranskop taxi rank, offloading and loading passengers, return with the same route to Sargeant Street taxi rank
12.7	8.GREYTOWN TO WEENEN APPROVED TAXI RANK IN GREYTOWN TO APPROVED TAXI RANK IN WEENEN DESCRIPTION: From taxi rank in Greytown, Bell Street, turn left into Durban Street, proceed along to R74, pass Mudén, continue R74 to Weenen taxi rank, offloading and loading passengers, return to Sargeant Street, Greytown taxi rank with same route
12.8	9.GREYTOWN TO STANGER APPROVED TAXI RANK IN GREYTOWN TO APPROVED TAXI RANK IN STANGER AND RETURN DESCRIPTION: From taxi rank in Greytown, Bell Street, turn right into Durban Street, proceed along to R74, direct to Stanger, offloading and loading passengers in Stanger taxi rank, return to Greytown taxi rank, with same route



transport

Department:
Transport
Province of KwaZulu-Natal

GAZETTE

LGKZNG37-2014-
DEC

REGION: ALL

12.9	<p>10. GREYTOWN TO eSHOWE APPROVED TAXI RANK IN GREYTOWN TO APPROVED TAXI RANK IN eSHOWE</p> <p>DESCRIPTION: From taxi rank in Greytown, Bell Street, turn left into Durban Street, proceed along to R74, continue to R74, pass Maphumulo, along R74 to eShowe taxi rank and return to Greytown taxi rank along the same route.</p>
12.10	<p>11. GREYTOWN TO MATIMATOLO APPROVED TAXI RANK IN GREYTOWN TO TAXI RANK IN MATIMATOLO</p> <p>DESCRIPTION: From taxi rank in Greytown, Bell Street, turn right to Durban Street, along to R74 along to turn right D518, join and turn right D518 to Matimatolo, offloading and loading passengers and return to Greytown, Sargeant Street taxi rank with same route</p>
12.11	<p>12.1. GREYTOWN TO JOHANNESBURG APPROVED TAXI RANK IN GREYTOWN TO APPROVED TAXI RANK IN JOHANNESBURG</p> <p>DESCRIPTION: From taxi rank in Greytown, Bell Street, turn left to Durban Street, proceed along to R74, continue to Mudon P12-1, along to Weenen R12-2, along to Colenso 12-3, continue along to join, turn right to join R103, along R103, join N3, continue along N3, join M2, turn right to Bree Street, along to King George taxi rank No.25B, King George Street, Johannesburg, offloading and loading passengers, return with same route</p> <p>12.2 ALTERNATIVE ROUTE: FROM APPROVED TAXI RANK IN GREYTOWN TO APPROVED TAXI RANK IN JOHANNESBURG</p> <p>DESCRIPTION: From taxi rank in Greytown, Bell Street turn right to Durban on R74 proceed along to turn left to R33 continue along Pomeroy, Dundee proceed along to join R26 Newcastle along to R26 passed Standerton and Heilburg along to R26 and join N3 and continue to join M2 and turn right to Bree Street along to King George Street, Johannesburg, offloading and loading passengers return with the same route.</p> <p>15. GREYTOWN TO PHAZIWE From taxi rank in Greytown, proceed along Sergeant Street, turn left to Shepstone Street, along the route, to join R33, along traveling to R33 and turn right to Phaziwe with R33, offloading and loading, return to Sergeant Street taxi rank to Greytown with same route</p> <p>16. GREYTOWN TO ENTEMBISWENI From taxi rank in Greytown, Bell Street, turn right into Durban Street, proceed along to R74, pass Welgegind, turn right to D77, continue to Entembisweni, offloading and loading, return to Greytown taxi rank with same route</p>
12.12	<p>CONDITIONS/RESTRICTIONS</p> <p>1. PASSENGERS MAY BE PICKED UP AND/OR SET DOWN ONLY AT DESIGNATED TAXI RANK OR TAXI STOP, WHICH SHALL EXCLUDE BUS STOPS.</p> <p>2. ENTRY OR RANKING ON PRIVATE PROPERTY IS NOT PERMITTED WITHOUT PERMISSION OF THE LANDLORD, A COPY OF WHICH MUST BE SUPPLIED TO THE BOARD BEFORE ISSUE OPERATING LICENSE.</p> <p>3. WITHOUT HAVING ENTERED INTO AN AGREEMENT WITH OTHER OPERATORS ON A COMMON ROUTE, AS CONTEMPLATED BY SECTION 88 (2) (B) OF ACT 22 OF 2000, THE PICKING UP OR SETTING DOWN OF PASSENGERS ON SUCH ROUTE IS NOT PERMITTED. A COPY OF SUCH AGREEMENT MUST BE SUPPLIED TO THE BOARD.</p> <p>4. AT RANKS, WHETHER ON -STREET OR OFF-STREET, ONLY THE TAXIS THAT CAN BE ACCOMMODATED IN THE DEMARCATED AREA MAY OCCUPY THE RANK, EXCESS VEHICLES MUST HOLD ELSEWHERE AT DESIGNATED HOLDING AREAS.</p> <p>5. RANK PERMITS OR LETTERS OF AUTHORITY MUST BE PRODUCED IN RESPECT OF ALL RANKS IN MUNICIPAL ARREARS, IN PARTICULAR MAJOR TOWNS AND CITIES.</p> <p>6. THE ALLOCATION OF ANY ROUTE OR PORTION OF A ROUTE IS SUBJECT TO THE CONDITION THAT IT HAS BEEN APPROVED AND ALLOCATED IN GOOD FAITH AND THAT SUCH ROUTE WILL BE INVALID SHOULD IT TRANSPIRE THAT THE ROUTE OR PORTION THEREOF WILL, OR HAS CAUSED CONFLICT DUE TO IT HAVING BEEN APPROVED BASED ON INCORRECT OR FALSE INFORMATION SUPPLIED TO THE BOARD OR AS A RESULT OF AN ERROR. IN SUCH INSTANCE THE OPERATING LICENSE MUST BE RETURNED TO THE BOARD FOR CORRECTION.</p> <p>7. THE VEHICLE MUST BE COVERED BY MOTOR VEHICLE INSURANCE AS WELL AS PERSONAL LIABILITY INSURANCE.</p>
12.13	<p>1. GREYTOWN TO DURBAN</p> <p>FROM APPROVED TAXI RANK IN GREYTOWN TO APPROVED TAXI RANK IN ALICE RANK NO.22 ON RETURN TO GREYTOWN, SARGEANT STREET</p> <p>DESCRIPTION: From taxi rank in Greytown, proceed along R33, turn left M20 Pietermaritzburg, turn left to M13A to Pinetown, join City M.31, jump the robot, offloading passengers, continue, turn right to Leopold Street, turn left M.13, join N3, proceed along to Alice Rank No.22, offloading and loading passengers, turn right Alice Street, turn right again to join N3 to Greytown, Sergeant Street rank.</p>



transport

Department:
Transport
Province of KwaZulu-Natal

GAZETTE

LGKZNG37-2014-
DEC

REGION: ALL

12.14	13. GREYTOWN TO POMEROY From taxi rank in Greytown, Bell Street, turn right and R74, turn left on R33, along to R33, pass Tugela Ferry, offloading only, proceed along R33 to Pomeroy, offloading and loading and return with same route to Greytown taxi rank, Sergeant Street
12.15	14. GREYTOWN TO MHLANGANI From taxi rank in Greytown, Bell Street, turn left, Durban Street, along to R74, continue, pass Muden, offloading and loading, along to Mhlangani, offloading and loading passengers, and return to Greytown with same route to Sargeant Street taxi rank
12.16	15. GREYTOWN TO PHAZIWE From taxi rank in Greytown, proceed along Sergeant Street, turn left to Shepstone Street, along the route, to join R33, along traveling to R33 and turn right to Phaziwe with R33, offloading and loading, return to Sergeant Street taxi rank to Greytown with same route
12.17	16. GREYTOWN TO ENTEMBISWENI From taxi rank in Greytown, Bell Street, turn right into Durban Street, proceed along to R74, pass Welgegind, turn right to D77, continue to Entembisweni, offloading and loading, return to Greytown taxi rank with same route



transport

Department:
Transport
Province of KwaZulu-Natal

GAZETTE

LGKZNG37-2014-
DEC

REGION: ALL

1) Application Number: APP0027047	2) Gazette Number: LGKZNG37-2014-DEC
3) Applicant: BF NXUMALO ID NO. 7009195693084 Association: IKHWEZI LOCAL AND LONG DISTANCE TA	4) Applicant Address: P.O BOX 3982 PONGOLA 3170
5) Existing Licence Holder: NOT APPLICABLE ID NO. NOT APPLICABLE	6) Existing Licence Holder Address: NOT APPLICABLE
7) Type of application: NEW OPERATING LICENCE	8) Operating Licence Number: NOT AVAILABLE
9) Vehicle Type: NOT AVAILABLE	10) 1 x 0 (SEATED) + 0 (STANDING)
11) Region: ZULULAND	
12.1	APPROVED DETAILED ROUTE DESCRIPTION IKHWEZI LOCAL & LONG DISTANCE TAXI ASSOCIATION NCONTSHANE TO PONGOLA From Ncotshane Taxi Rank B turn right to P343, proceed to Onverwacht Road, and turn right proceed to Naude Street; turn right into Pongola Taxi Rank and return.
12.2	2. PONGOLA TO OVERWATCH From Pongola Taxi Rank, turn left join Naude Street, turn right to Onverwacht and return.
12.3	PONGOLA TO PONGOLA SUGAR MILL From Pongola Taxi Rank, turn left join N2, proceed and turn right to Pongola Sugar Mill and return.
12.4	PONGOLA TO KWANGWANASE From Pongola Taxi Rank, join N2 to Golela Crossing, turn left proceed to Golela Boarder Post and return to the Crossing, turn left join N2, proceed to Inkonkoni Crossing (Jozini Turn off), turn left joining Jozini Road and proceed to Jozini Town, proceed to Kwaskiemelele Cross, turn right into Manguzi Road and proceed into Kwanganase Taxi Rank and return.
12.5	6. PONGOLA TO VRYHEID From Pongola Taxi Rank turn left into N2 and right to R66, proceed to Magudu Town and turn right to R60 and proceed to Vryheid, R69, turn into Church Street in Vryheid, turn right into Cicil Emme Street, turn left into Utrecht Street and proceed to Vryheid Taxi Rank and return.
12.6	PONGOLA TO NONGOMA From Pongola Taxi Rank, turn left into N2 and right into R66, proceed to Magudu Town and proceed to Nongoma Town and proceed into Ulundi City Complex Taxi Rank and return.
12.7	7. PONGOLA TO DURBAN From Pongola Taxi Rank, turn right into and along N2, to Gogela, proceed to Hluhluwe, Mtubatuba, Empangeni on N2, leaving the N2 at Mount Edgecombe, join and proceed along R67, turn right at the First Intersection to Argyle Road, turn right at the First Robots, proceed to Umgeni Road and turn right to Durban Taxi Rank and return.
12.8	8. PONGOLA TO NEWCASTLE From Pongola Taxi Rank, turn right into N2, proceed and turn left join Comondale Road, turn left into R33 to Paulpiettersburg, Mpevane, Bloedriver, turn right into R34, proceed and turn left to Utrecht, join Madadeni Road, proceed to N11, turn right into Newcastle Taxi Rank and return.

**transport**

Department:
Transport
Province of KwaZulu-Natal

GAZETTE

LGKZNG37-2014-
DEC

REGION: ALL

12.9	<p>9. PONGOLA TO PIETERMARITZBURG From Pongola Taxi Rank, turn right into N2, proceed to Comondale, turn left into R33, to Paulpiettersburg, Vryheid, Bloodriver, Dundee, join R68 and proceed to N11, turn left into First Robots and proceed, turn right into R74, turn left into N3, proceed to Estcourt, Mooiriver, Howick, proceed and turn off to Greytown Road, turn right to the First Robots into Pietermaritzburg City and proceed to Church Street and return.</p>
12.10	<p>10. PONGOLA TO PEIT RETIEF From Pongola Taxi Rank, turn right into N2, proceed to Piet Retief, turn left into Piet Retief Taxi Rank and return</p>
12.11	<p>11. PONGOLA TO JOHANNESBURG From Pongola Taxi Rank, turn right into N2, proceed to Piet Retief, Ermelo, join N17, proceed to Bethal, Trichardt, Kinross, Leandra, Devon, Springs, Benoni, Germiston, proceed to M1, turn left into Rissik Street, turn right into Devilars Street and proceed into Johannesburg Park City Taxi Rank No-2 and return.</p>



transport

Department:
Transport
Province of KwaZulu-Natal

GAZETTE

LGKZNG38-2014-
DEC

REGION: ALL

1) Application Number: APP0026462	2) Gazette Number: LGKZNG38-2014-DEC
3) Applicant: SONNY CASIAN ID NO. 2007/237244/23 Association: NOT AVAILABLE	4) Applicant Address: P.O BOX14366 MADADENI 2951
5) Existing Licence Holder: NOT APPLICABLE ID NO. NOT APPLICABLE	6) Existing Licence Holder Address: NOT APPLICABLE
7) Type of application: NEW OPERATING LICENCE	8) Operating Licence Number: NOT AVAILABLE
9) Vehicle Type: NOT AVAILABLE	10) 1 x 0 (SEATED) + 0 (STANDING)
11) Region: AMAJUBA	
12.1	charter service from 7540 section 5 madadeni to points within kzn.



transport

Department:
Transport
Province of KwaZulu-Natal

GAZETTE

LGKZNG38-2014-
DEC

REGION: ALL

1) Application Number: APP0027068	2) Gazette Number: LGKZNG38-2014-DEC
3) Applicant: RS DLAMINI ID NO. 6012125848084 Association: GREYTOWN TAXI ASSOCIATION	4) Applicant Address: 213 PINE STREET GREYTOWN KWA ZULU NATAL 3250
5) Existing Licence Holder: NOT APPLICABLE ID NO. NOT APPLICABLE	6) Existing Licence Holder Address: NOT APPLICABLE
7) Type of application: NEW OPERATING LICENCE	8) Operating Licence Number: NOT AVAILABLE
9) Vehicle Type: MINIBUS	10) 1 x 15 (SEATED) + 0 (STANDING)
11) Region: UMZINYATHI	
12.1	<p>CONDITIONS/RESTRICTIONS</p> <p>1. PASSENGERS MAY BE PICKED UP AND/OR SET DOWN ONLY AT DESIGNATED TAXI RANK OR TAXI STOP, WHICH SHALL EXCLUDE BUS STOPS.</p> <p>2. ENTRY OR RANKING ON PRIVATE PROPERTY IS NOT PERMITTED WITHOUT PERMISSION OF THE LANDLORD, A COPY OF WHICH MUST BE SUPPLIED TO THE BOARD BEFORE ISSUE OPERATING LICENSE.</p> <p>3. WITHOUT HAVING ENTERED INTO AN AGREEMENT WITH OTHER OPERATORS ON A COMMON ROUTE, AS CONTEMPLATED BY SECTION 88 (2) (B) OF ACT 22 OF 2000, THE PICKING UP OR SETTING DOWN OF PASSENGERS ON SUCH ROUTE IS NOT PERMITTED. A COPY OF SUCH AGREEMENT MUST BE SUPPLIED TO THE BOARD.</p> <p>4. AT RANKS, WHETHER ON -STREET OR OFF-STREET, ONLY THE TAXIS THAT CAN BE ACCOMMODATED IN THE DEMARCATED AREA MAY OCCUPY THE RANK, EXCESS VEHICLES MUST HOLD ELSEWHERE AT DESIGNATED HOLDING AREAS.</p> <p>5. RANK PERMITS OR LETTERS OF AUTHORITY MUST BE PRODUCED IN RESPECT OF ALL RANKS IN MUNICIPAL ARREARS, IN PARTICULAR MAJOR TOWNS AND CITIES.</p> <p>6. THE ALLOCATION OF ANY ROUTE OR PORTION OF A ROUTE IS SUBJECT TO THE CONDITION THAT IT HAS BEEN APPROVED AND ALLOCATED IN GOOD FAITH AND THAT SUCH ROUTE WILL BE INVALID SHOULD IT TRANSPIRE THAT THE ROUTE OR PORTION THEREOF WILL, OR HAS CAUSED CONFLICT DUE TO IT HAVING BEEN APPROVED BASED ON INCORRECT OR FALSE INFORMATION SUPPLIED TO THE BOARD OR AS A RESULT OF AN ERROR. IN SUCH INSTANCE THE OPERATING LICENSE MUST BE RETURNED TO THE BOARD FOR CORRECTION.</p> <p>7. THE VEHICLE MUST BE COVERED BY MOTOR VEHICLE INSURANCE AS WELL AS PERSONAL LIABILITY INSURANCE.</p>
12.2	<p>6. GREYTOWN TO UPPER MVOTI APPROVED TAXI RANK IN GREYTOWN TO UPPER MVOTI</p> <p>DESCRIPTION: From Greytown taxi rank, proceed along Sargeant Street, turn left to Shepstone Street, along the route, join R33, along traveling to R33, turn right to Upper Mvoti with R33, offloading and loading to return to Sargeant Street taxi rank in Greytown, with same route</p>



transport

Department:
Transport
Province of KwaZulu-Natal

GAZETTE

LGKZNG38-2014-
DEC

REGION: ALL

1) Application Number: APP0027100	2) Gazette Number: LGKZNG38-2014-DEC
3) Applicant: MNTAMBO MN ID NO. 3906075224084 Association: COMPLEX OF LIMEHILL TAXI ASSOCIATION	4) Applicant Address: PO BOX16797 WASBANK 2920
5) Existing Licence Holder: NOT APPLICABLE ID NO. NOT APPLICABLE	6) Existing Licence Holder Address: NOT APPLICABLE
7) Type of application: NEW OPERATING LICENCE	8) Operating Licence Number: NOT AVAILABLE
9) Vehicle Type: MINIBUS	10) 1 x 15 (SEATED) + 0 (STANDING)
11) Region: UTHUKELA	
12.1	<p>UITVAL TO DUNDEE:</p> <p>2.1. From Uitval Taxi Rank turn left, turn right into Dival from Dival turn left into Limehill, into Tholeni, turn left into Wasbank Road, turn right into Dundee Road, into Victoria Street, turn left into Dundee Rank and return."ALTERNATIVE ROUTE</p> <p>2.2. From Uitval Taxi Rank, turn right into Ladysmith Road, turn right into Stanford Road, turn right into Stanford Road, turn left into Tholeni Road, turn left into Wasbank Road, turn right into Dundee Road into Victoria Street, turn left into Dundee Taxi Rank and return.</p>
12.2	<p>UITVAL TO POMEROY</p> <p>From Uitval Taxi Rank turn right and turn left into Helpmekaar Road, into Mazane, turn right into Pomeroy Road, turn left into Taxi Rank and return.</p>
12.3	<p>SOMSHOEK TO DUNDEE</p> <p>From Somshoek into Nazareth, turn left into Spandikron into Valkkop, turn right into Ladysmith Road, turn left into Ekuvukeni, from Ekuvukeni turn right into Helpmekaar Road, turn left into Wasbank Road, from Wasbank left into Glencoe Road, turn left into Uithoek Street, turn left into rank, from rank turn left into Dundee Road, turn right into Karalland Street, turn left into Victoria turn left into Dundee rank and return.</p> <p>"ALTERNATIVE ROUTE: 4.1. Somshoek into Nazareth into Valkkop, turn left into Ladysmith Road turn left into Ekuvukeni, from Ekuvukeni turn right Helpmekaar Road, turn left Wasbank Road from Wasbank turn right into Dundee Road, into Victoria, turn left into Dundee Taxi Rank.</p>
12.4	<p>WASBANK TO LADYSMITH</p> <p>5. From Wasbank Taxi Rank, turn left into Glencoe Road, turn left into Ladysmith Road, into Nkuzi, turn left into N11 into Newcastle Road into Lyell Street, turn left into Plaza Taxi Rank and return.</p>
12.5	<p>WASBANK TO DUNDEE</p> <p>Wasbank Taxi Rank, turn right into P33-1 into P33 2 and to Dundee Taxi Rank and return</p>



transport

Department:
Transport
Province of KwaZulu-Natal

GAZETTE

LGKZNG38-2014-
DEC

REGION: ALL

1) Application Number: APP0025629	2) Gazette Number: LGKZNG38-2014-DEC
3) Applicant: NG MAZIBUKO ID NO. 3909290266088 Association: KLIPRIVER TAXI ASSOCIATION	4) Applicant Address: 885 MURPHY MOROBE STEADVILLE 3373
5) Existing Licence Holder: J MAZIBUKO ID NO. 3503245134085	6) Existing Licence Holder Address: 885 MURPHY MOROBE STEADVILLE 3373
7) Type of application: DECEASED TRANSFER	8) Operating Licence Number: LKNKZN019562
9) Vehicle Type: NOT AVAILABLE	10) 1 x 15 (SEATED) + 0 (STANDING)
11) Region: UTHUKELA	
12.1	<p>2.STEADVILLE TO LADYSMITH / LYELL STREET TAXI RANK</p> <p>Inbound From Steadville Taxi Rank at Madiba Street, join Cemetery Road, turn left to Iling Road, off and load passengers, turn right to Alfred Street, turn left to Crawshaw Road, join Lyell Street, turn left to Lyell Street Taxi Rank.</p> <p>Outbound From Lyell Street Taxi Rank, turn left to Queen Street, turn right to Lyell Street, join Crawshaw Road, turn right to Alfred Street, turn left to Iling Road, off load and load passengers, turn right to Cemetery Road, join Madiba Road at Steadville Taxi Rank</p>



transport

Department:
Transport
Province of KwaZulu-Natal

GAZETTE

LGKZNG38-2014-
DEC

REGION: ALL

12.2

CONDITIONS/RESTRICTIONS

1. Passengers may be picked up and/or set down only at designated Taxi Rank or Taxi Stop, which shall exclude Bus Stops.
2. On the inbound trip to Durban, Newcastle, Dundee, Colenso, Greytown no passengers may be picked up enroute from leaving the magisterial of Klipriver until reaching the destination rank.
3. On the return trip to Klipriver, no passengers may be set down until reaching the Magisterial District of Klipriver.
4. Entry or ranking on private property is not permitted without permission of the Landlord, a copy of which must be supplied to the Board before issue operating licence.
5. Without having entered into an agreement with other operators on a common route, as contemplated by section 88 (2) (B) of Act 22 of 2000, the picking up or setting down of passengers on such route is not permitted. A copy of such agreement must be supplied to the Board.
6. At ranks, whether on -street or off-street, only the taxis that can be accommodated in the demarcated area may occupy the rank, excess vehicles must hold elsewhere at designated holding areas.
7. Rank permits or letters of authority must be produced in respect of all ranks in municipal arrears, in particular major towns and cities.
8. The allocation of any route or portion of a route is subject to the condition that it has been approved and allocated in good faith and that such route will be invalid should it transpire that the route or portion thereof will, or has caused conflict due to it having been approved based on incorrect or false information supplied to the Board or as a result of an error. In such instance the operating licence must be returned to the Board for correction.
9. The vehicle must be covered by motor vehicle insurance as well as personal liability insurance.

12.3

3. STEADVILLE TO PIETERS INDUSTRIAL AREA

Inbound

From Steadville Taxi Rank, join Madiba Road, turn left to Tsakane Road, turn right to Pieters Road, and proceed to Pieters Industrial Area

Outbound

Use the same route as per forward route



transport

Department:
Transport
Province of KwaZulu-Natal

GAZETTE

LGKZNG38-2014-
DEC

REGION: ALL

1) Application Number: APP0027078	2) Gazette Number: LGKZNG38-2014-DEC
3) Applicant: MS MKHIZE ID NO. 5912225820084 Association: SWAYIMANA TAXI ASSOCIATION	4) Applicant Address: PO BOX577 WARTBURG 3233
5) Existing Licence Holder: NOT APPLICABLE ID NO. NOT APPLICABLE	6) Existing Licence Holder Address: NOT APPLICABLE
7) Type of application: NEW OPERATING LICENCE	8) Operating Licence Number: NOT AVAILABLE
9) Vehicle Type: MINIBUS	10) 1 x 15 (SEATED) + 0 (STANDING)
11) Region: UMGUNGUNDLOVU	
12.1	<p>SWAYIMANE TAXI ASSOCIATION APPROVED ROUTES Route 1:- SWAYIMANE TO PIETERMARITZBURG Outbound route:- From approved taxi rank at Swayimane into P423, left into R614, left into R33 into Greytown Rd, into Church Street, turn right into Retief St, right into Berg St to Church St Rank No.5. Inbound route:- From Church St Rank No 5 into East St, into Church St, into Greytown Rd, into R33 right into R614 into P423 to approved taxi rank at Swayimane.</p>
12.2	<p>Route 2:- SWAYIMANE TO DURBAN VIA HAMMERSDALE AND PINETOWN Outbound Route:- From approved taxi rank at Swayimane, left into P423 left into Nagel Dam Rd (MR1-3), right into R 103 into Kelly Rd to approved taxi rank at Hammarsdale drop off passengers. NO PICKING UP AT HAMMERSDALE. Return to R 103 right onto N3, left at M13 take Pinetown / Westmead off ramp, left into Old Main Rd, right into Moodie St, right into Hill St, left into Link Rd to approved taxi rank at Pinetown. Drop off only NO PICKING UP AT PINETOWN. Into Chapel St, right into Crompton St, left into M13, into N3, left into M4, right into Market Rd, right into University Ave, right into Lancers Rd to approved rank in Durban, Lancers Rd Rank. Inbound Route:- From Lancers Rd Rank Durban, left into Warwick Ave, left onto N3 northbound, take Cato Ridge off ramp, right into R 103, left into Nagel Dam Rd, right into P423 to approved taxi rank in Swayimane. Drop off on roads D1017, D457, D 1019 and D1013 in Swayimane permitted. Alternative inbound route:- From Lancers Rd Rank Durban, left into Warwick Ave into N3 northbound, take off ramp at Greytown Rd Pietermaritzburg into R33 right into R614 right into Windyhill Rd left into D599 to approved taxi rank at Swayimane.</p>
12.3	<p>Route 3:- WARTBURG TO DALTON Outbound route:- From approved taxi rank in Wartburg into Mill Rd, right into R 614, left into D681 into Noodsburg Rd left into Dalton to approved taxi rank at Dalton. Inbound route:- From approved taxi rank at Dalton, into Noodsburg Rd into D681 into R614 into Mill Rd to approved taxi rank at Wartburg.</p>
12.4	<p>Route 4:- WARTBURG TO GREYTOWN Outbound route:- From approved taxi rank in Wartburg into Mill Rd, right into R614, right into Noodsburg Rd, left into Khamanzi Rd, right into R33, right onto Sergeant St, to approved taxi rank in Greytown. Inbound route:- From approved taxi rank in Greytown, into Sergeant St into R 33 into Khamanzi Rd, into Noodsburg Rd, into D681, into R614, into Mill Rd to approved taxi rank in Wartburg.</p>



transport

Department:
Transport
Province of KwaZulu-Natal

GAZETTE

LGKZNG38-2014-
DEC

REGION: ALL

12.5	<p>Route 5:-</p> <p>WARTBURG TO NEW HANOVER</p> <p>Outbound route:-</p> <p>From approved taxi rank at Wartburg into Mill Rd, left into R 614, right into Schroeder's Rd, left into R 33 left to approved taxi rank at New Hanover.</p> <p>Inbound route:-</p> <p>From approved taxi rank at New Hanover into R 33 into Schroeder Rd into R 614, into Mill Rd to approved taxi rank at Wartburg.</p>
12.6	<p>WARTBURG TO PIETERMARITZBURG Outbound route: From approved taxi rank at Wartburg into Mill Rd, left into R614, left into R33 into Old Greytown Rd, into Church St, left into Market St Rank drop off at Market Rank, left into Long Market St, left into Retief St, right into Berg St to Church St Rank No 5 below East St. Inbound route: From Church St Rank no 5 into East St, into Church St, into Greytown Rd, into R33 right into R614 to approved taxi rank at Wartburg.</p>



transport

Department:
Transport
Province of KwaZulu-Natal

GAZETTE

LGKZNG38-2014-
DEC

REGION: ALL

1) Application Number: APP0027083	2) Gazette Number: LGKZNG38-2014-DEC
3) Applicant: SF MFENQA ID NO. 6707275080087 Association: KOKSTAD TAXI OWNERS ASSOCIATION	4) Applicant Address: POBOX1619 KOKSTAD 4700
5) Existing Licence Holder: NOT APPLICABLE ID NO. NOT APPLICABLE	6) Existing Licence Holder Address: NOT APPLICABLE
7) Type of application: NEW OPERATING LICENCE	8) Operating Licence Number: NOT AVAILABLE
9) Vehicle Type: MINIBUS	10) 1 x 14 (SEATED) + 0 (STANDING)
11) Region: SISONKE	
12.1	<p>ROUTE 28 KOKSTAD TO CARLTONVILLE</p> <p>FROM DOWER STREET,MAIN STREET JOIN R394 TO FRANKLIN TO SWARTBERG,DROP OFF PASSENGERS AND PASS UNDERBERG, BULWER,BOSTON,MPHOPHOMENI,JOIN N3 AT HOWICK DROP OFF PASSENGERS AND PASS MOOI RIVER,ESTCOURT,PASS DEVON,SPRINGS,BRAKPAN,GERMISTON TO M2 TO RISSIK STREET TO BREE STREET TO WANDERERS STREET TO PARK STATION TAXI RANK IN JOHANNESBURG TO KRUGERSDORP TO WESTONORIA,BEKKERSDALE TO CARLTONVILLE TAXI RANK AND BACK THE SAME ROUTE TO JOHANNESBURG AND JOIN WOLMARANS STREET TO M2 HIGHWAY TO N3 AND N3 AND SAME ROUTE TO KOKSTAD</p>
12.2	<p>ROUTE 24 KOKSTAD TO MT FLETCHER</p> <p>FROM DOWER STREET,MAIN STREET,JOIN BARKER STREET,JOIN HOPE STREET,TURN TO R56,DROP OFF PASSWNGERS AND PASS CERDAVILLE R56 TO MAIN STREET,DROP OFF PASSENGERS AND PASS</p> <p>STATION ROAD IN MATATIELE,JOIN MAIN STREET TO R56 TO MAIN STREET IN MOUNT FLETCHER AND BACK SAME ROUTE TO KOKSTAD.</p>
12.3	<p>ROUTE 22 KOKSTAD TO CEDARVILLE</p> <p>FROM DOWER STREET,JOIN MAIN STREET,JOIN BARKER STREET,JOIN HOPE STREET,TURN TO R56 TOCEDARVILLE R56 TO MAIN STREET TAXI AND BACK SAME ROUTE TO KOKSTAD</p>
12.4	<p>ROUTE 25 KOKSTAD TO MT FRERE</p> <p>FROM DOWER STREET, MAIN STREET, TURN TO GROOM STREET, JOIN HOPE STREET.REJOIN R56 TO N2, DROP PASSENGERS AND PASS PAKADE STATION N2 TO MT AYLIFF, JOIN R56 TO MT FRERE TAXIRANK AND BACK SAME ROUTE TO KOKSTAD.</p>
12.5	<p>ROUTE 26 KOKSTAD TO HARDING</p> <p>FROM DOWER STREET, MAIN STREET, TURN TO GROOM STREET, JOIN HOPE STREET, REJOIN R56 PASS STAFFORD'S POST, JOIN N2 TO HARDING RANK IN MAIN STREET AND ON RETURN SAME ROUTE TO KOKSTAD.</p>
12.6	<p>ROUTE 27 KOKSTAD TO PORT SHEPSTONE</p> <p>FROM DOWER STREET, MAIN STREET, TURN TO GROOM STREET, JOIN HOPE STREET, REJOIN R56, PASS STAFFORD'S POST, JOIN N2, DROP OFF PASSENGERS AND PASS HARDING, PASS IZINGOLWENI TO MARBURG TO POST SHEPSTONE AND BACK SAME ROUTE TO KOKSTAD.</p>



transport

Department:
Transport
Province of KwaZulu-Natal

GAZETTE

LGKZNG38-2014-
DEC

REGION: ALL

1) Application Number: APP0027075	2) Gazette Number: LGKZNG38-2014-DEC
3) Applicant: EL SIBIYA ID NO. 6901285351089 Association: NTUZUMA TAXI ASSOCIATION	4) Applicant Address: K1860 GWIGWI RD KWA-MASHU 4360
5) Existing Licence Holder: EL MSIMANGA ID NO. 6901285351089	6) Existing Licence Holder Address: G9 NTUZUMA TOWNSHIP P O KWAMASHU KWAMASHU KWA-ZULU NATAL 4360
7) Type of application: NORMAL TRANSFER	8) Operating Licence Number: LKNKZN0143938
9) Vehicle Type: NOT AVAILABLE	10) 1 x 15 (SEATED) + 0 (STANDING)
11) Region: GREATER NORTH	
12.1	<p>Route 1 Ntuzuma to Durban</p> <p>1.1 From Ithendele Drive Taxi Rank near Kwanozaza Shopping Centre along any of Routes (s) 1 to 4 above into Ntuzuma Access Road right into KwaMashu Highway (M25) into North Coast Road into Umgeni Road (proceed to Soldier's Way and to Soldier's Way Taxi Rank or right into Leopold Street right into Warwick Avenue into Centenary Road and proceed to Centenary Road Taxi Rank) Restriction (No picking up no forward leg along Umgeni Road and no setting down on return leg along Umgeni Road).</p> <p>1.2 From Ithendele Drive Taxi Rank near Kwanozaza Shopping Centre along any of the Inner Circle Routes within Ntuzuma as per Routes 1 to 4 above into KwaMashu Highway (M25) right into the N2 left into Inanda Road (M21) into Sea Cow Lake Road right into North Coast Road and proceed to the end Points as in 1.1 above.</p> <p>1.3 From the starting point in 1.1 above into KwaMashu Highway (M25) right into the N2 left into Inanda Road (M21) Off Ramp left into Umgeni Road (M19) along Umgeni Road and proceed to the end points as in 1.1</p> <p>1.4 From the starting point in 1.1 above into KwaMashu Highway right into the N2 along the N2 left into the N3 along the N3 into Old Dutch Road (left into Centenary Road and proceed to Centenary road Taxi Rank or into Alice Street right into Soldier's Way and proceed to Soldier's Way Taxi Rank).</p> <p>1.5 From the starting point in 1.1 above into KwaMashu Highway (M25) into North Coast Road into Umgeni Road left into Argyle Road right into Brickhill Road into Point Road right into Bay Terrace right into Stanger Street left into Ordnance road left into Soldier's Way right into Queen Street right into Field Street and proceed to Soldier's Way Taxi Rank or into Leopold Street right into Warwick Avenue into Centenary Road and proceed to Centenary Road Taxi Rank) Restriction (No picking upon forward leg along Umgeni Road and no setting down on return leg along Umgeni Road)</p>
12.2	<p>Route 2 Ntuzuma to Pinetown</p> <p>2.1 From the starting point on Ithendele Drive near Kwanozaza Shopping Centre along any of the Inner Circle Routes 1 to 4 within Ntuzuma Township along Ithendele Drive left into Ntuzuma Access Road right into KwaMashu Highway (M25) turn right into the N2 along the N2 left into Inanda Road (M21) Off Ramp right into Umgeni Road (M19) into St Johns Avenue right into Old Main Road left into Moodie street right into Hill Street and proceed to the end point on Hill Street.</p> <p>2.2 from the starting point above along the routes indicated above right into the N2 along the N2 into the N3 into the M13 right into Old Main Road right into Moodie Street right into Hill Street and proceed to the end point on Hill Street.</p> <p>2.3 From the starting point above along the routes indicated above right into Umgeni Road (M19) along the M19 right into Otto Volek Road left into Shepstone Road left into Regent street right into Chelsea Avenue left into Chelsea Avenue left into Escom Road right into Old Main Road right into Trafford Road left into Hillclimb Road left into Kyalami Road into Circuit Road left into Malcolm Road left into Albert road left into Alexander Road left into Old main Road right into Moodie Street right into Hill Street and proceed to the Taxi Rank on Hill Street.</p>
12.3	<p>Route 3 Ntuzuma to Verulam</p> <p>From the starting point (Ithendele Drive Taxi Rank) near Kwanozaza Shopping Centre along any of the Inner Circle Routes 1 to 4 within Ntuzuma Township along Ithendele Drive left into Ntuzuma Access Road right into KwaMashu Highway (M25) along the M25 left into R102 pass White house Shopping Centre along R102 right into Wick Street left into Ireland Street and proceed to an approved Taxi Rank on Ireland Street.</p> <p>3.1 Alternative Route</p> <p>Along the same route above into Ntuzuma Access Road into Industrial Park Road left into Phoenix Highway left into R102 and proceed to Verulam as per the above route. Restriction: No picking up of passengers on Phoenix Highway.</p>

**transport**

Department:
Transport
Province of KwaZulu-Natal

GAZETTE

LGKZNG38-2014-
DEC

REGION: ALL

- | | |
|-------------|--|
| 12.4 | <p>Route 5 Durban to Ntuzuma return journey (s)</p> <p>5.1 From Soldier's way Taxi Rank right into Field Street into Albert Street into Umgeni Road into North Coast Road into KwaMashu Highway (M25) left into Ntuzuma Access Road along Ntuzuma Access Road right into Ithendele drive and proceed to Ntuzuma along any of the Inner Circle Routes within Ntuzuma.</p> <p>5.2 From Centenary Road Taxi Rank right into Market Road left into Alice Street left into Albert Street into Umgeni Road into North Coast Road into KwaMashu Highway (M25) and proceed to the end point along Routes in 5.1 above.</p> <p>5.3 (From Soldier's Way Taxi Rank right into Field Street left into Leopold Street into Canongate Road or from Centenary Road taxi Rank right into market Road right into Leopold Street into Canongate Road) into the Western Freeway (N3) into the N2 left into KwaMashu Highway (M25) and proceed to the end point along Routes in 5.1 above.</p> |
|-------------|--|



transport

Department:
Transport
Province of KwaZulu-Natal

GAZETTE

LGKZNG38-2014-
DEC

REGION: ALL

1) Application Number: APP0026874	2) Gazette Number: LGKZNG38-2014-DEC
3) Applicant: L ABRAHAMS ID NO. 6406290089088 Association: MARIANNRIDGE TAXI OWNERS ASSOCIATION	4) Applicant Address: PO BOX1021 PINETOWN 3610
5) Existing Licence Holder: VA ABRAHAMS ID NO. 6212255006087	6) Existing Licence Holder Address: P.O. BOX 2388 MARRIANRIDGE PINETOWN KWA-ZULU NATAL 3610
7) Type of application: DECEASED TRANSFER	8) Operating Licence Number: LKNKZN015175
9) Vehicle Type: NOT AVAILABLE	10) 1 x 15 (SEATED) + 0 (STANDING)
11) Region: DURBAN WEST	
12.1	<p>Route 1 MARRIANRIDGE TAXI RANK TO DURBAN From Marianridge Taxi Rank down Milky Way, turn left into M1, continue to Richmond Road right into N3, Berea Road North, Old Dutch Road, Alice Street, right into Soldiers Way and drop off passengers at Soldiers Way Taxi Rank and return as follows:- Pick up from Soldiers Way Taxi Rank, go down Soldiers Way, turn right into Pine Street, carry on until you join N3 Freeway facing westerly direction on N3, proceed until you reach Marianhill/Richmond road offramp, turn left into and along Richmond Road, pass N.P.A, turn right into Milky Way and proceed straight to Neptune Drive, Marianridge, to Central Drive Marianridge New Township and proceed to Taxi Rank.</p> <p>1(a)ALTERNATE ROUTE TO DURBAN From Marianridge Taxi Rank along Milky Way, left into M1, proceed to Richmond Road, left into Westmead Industrial Area, along Kyalami Road, Hillclimb Road, Trafford Road, left into Richmond Road, right into Anderson Road, left into Stansfield Lane and proceed to Old Main Road to Cowies Hill, M13, proceed to R613 pass Westville Centre, to 45th Cutting, to Sherwood then join N3 and follow the normal route (as in 1) to Soldiers Way Taxi Rank and return substantially along the same route.</p>
12.2	<p>Route 2 MARRIANRIDGE TO PINETOWN From Marianridge Taxi Rank along Milky Way, turn left into M1 to Richmond Road into Old Main Road, turn right to Anderson Road, turn left into Stansfield Lane, then stop at Stanfield Taxi Rank and off load passengers and return as follows:- From the Taxi Rank turn right to Anderson Road, on the first set of robots, turn left into Old Mian Road, proceed to join Richmond Road, turn right into Milky Way, along Neptune drive to Central Drive, and proceed to Marianridge Taxi Rank</p>
12.3	<p>Route 3 - STANDARD CONDITIONS</p> <ol style="list-style-type: none"> 1.Passengers may be picked up and / or set down only at designated Taxi Ranks or Taxi Stops, which exclude Bus Stops. 2.On inbound trip, no passengers may be picked up en route from entering N3, until reaching the Soldiers Way Taxi Rank. 3.On the return trip to Marianridge, no passengers may be set down until reaching Milky Way. 4.Entry or ranking on private property is not permitted without the written permission of the Landlord, a copy of which must be supplied to the Board 5.Without having entered into an agreementwith other operators on a commom route, as contemplated by Section 88(2)(B) of Act 22 of 2000, the picking up and setting down of passengers on such routes is not permitted. A copy of such agreement must be supplied to the Board. 6.At ranks, whether on-street or off-street, only the taxis that can be accomodated in the demarcated area may occupy the rank. Excess vehicles must hold elsewhere



transport

Department:
Transport
Province of KwaZulu-Natal

GAZETTE

LGKZNG38-2014-
DEC

REGION: ALL

1) Application Number: APP0027084	2) Gazette Number: LGKZNG38-2014-DEC
3) Applicant: MM MBATHA ID NO. 6602185619084 Association: TSHELIMNYAMA MARRIANHILL TAXI ASS.	4) Applicant Address: PO BOX15311 ASHWOOD 3610
5) Existing Licence Holder: NOT APPLICABLE ID NO. NOT APPLICABLE	6) Existing Licence Holder Address: NOT APPLICABLE
7) Type of application: NEW OPERATING LICENCE	8) Operating Licence Number: LKNKZN0124687
9) Vehicle Type: MINIBUS	10) 1 x 14 (SEATED) + 0 (STANDING)
11) Region: DURBAN WEST	
12.1	TSHELIMNYAMA TAXI ASSOCIATION ROUTE 11. FROM TSHELIMNYAMA TO PINETOWN, VIA EMMAUS MAWOSI:1.1 Forward Route:From Tshelimnyama Taxi Rank turn left into Abbot Francis Road, then left into Richmond Road (M1). Drive along and then turn left into Alexander Road and left into Albert Road. Right turn into Westmead Road and left into Emmaus Road. Drive along the residential area at Emmaus to a designated pick-up point/ drop-off point and proceed along Emmaus Road, turn right into Westmead Road, then left into Richmond Road becoming Old Main Road (M31). Turn right into Anderson Street and proceed to Anderson Taxi Rank in Pinetown.1.2 Return Route back to the starting point at Tshelimnyama: From Anderson Taxi Rank turn left into Anderson Street and left into Old Main Road (M31) becoming Richmond Road, drive backwards to all drop-off points using the forward route in reverse.
12.2	FROM TSHELIMNYAMA TO WESTMEAD: From Tshelimnyama Taxi Rank drive along as stated in route 1 above. Along Richmond Road M1 turn left into Swanfield Road, left again into Aubrey Road. Left into Gillits Road and then left into Westmead Taxi Stop and return along Gillits Road, turn right into Swanfield Road and right again into Richmond Road (M1). Drive backwards to the starting point using the forward route in reverse.
12.3	FROM TSHELIMNYAMA TO DURBAN, RANK NO. 107: Using the same route in 1 above turn left into Abbot Francis Road then left again into Richmond Road (M1), right turn into an on ramp to N3 Freeway towards Durban, drive along N3 and turn left into Berea Road North, right into Botanic Gardens, left into Berea Road and turn left into Lancers Road then right into Wills Road and left into Warwick Avenue and park in Rank No.107."3.1 Return Route: "From Rank 107 along Warwick Avenue and turn left into Cannongate Road, right joining an on ramp into N3 Freeway. Proceed along and turn left on an off ramp into Richmond Road (M1) and drive back to the starting point using the same forward route in reverse.



transport

Department:
Transport
Province of KwaZulu-Natal

GAZETTE

LGKZNG39-2014-
DEC

REGION: ALL

1) Application Number: APP0027054	2) Gazette Number: LGKZNG39-2014-DEC
3) Applicant: AM NDLOVU ID NO. 6604065707088 Association: GLUCKSTADT TAXI OWNERS ASSOCIATION	4) Applicant Address: P O BOX 2155 VRYHEID KWAZULU NATAL 3100
5) Existing Licence Holder: F NDLOVU ID NO. 3803045324088	6) Existing Licence Holder Address: P O BOX 2155 VRYHEID KWAZULU NATAL 3100
7) Type of application: DECEASED TRANSFER	8) Operating Licence Number:
9) Vehicle Type: NOT AVAILABLE	10) 1 x 12 (SEATED) + 0 (STANDING)
11) Region: ZULULAND	
12.1	1. Gluckstadt Start Point From Gluckstadt Area Bethel Mission, along unnamed road, Ntabankulu to join P219 pass Gluckstadt store to join R34 and turn right to pass Lenjane and Shoba and proceed to East Street and turn right into Church Street, turn left into Plaza Taxi Rank and return along the same route to Gluckstadt.
12.2	2. Nhlopheni Start Point From eNhlopheni area along unnamed road passing eDiphini, KwaMlambo, Zwelisha and Witpos and return to eNhlopheni Road, go straight to join R34 to turn left and go straight pass White Mfolozi Garage, and proceed to Gluckstadt and alight only, and at Lenjane and proceed straight to join East Street and Church Street, turn right go 1/4 km, turn left to Plaza Taxi Rank and return with the same road to Nhlopheni.
12.3	3. Swart Mfolozi From Swart Mfolozi and join P219 and proceed to Gluckstadt to join R34 and turn right and proceed at Lenjane and Shoba, enter East Street turn right 1/4km, left to Plaza Taxi Rank and return with the same road to Swart Mfolozi.
12.4	4. Mpembeni Start Point From Mpembeni into P219 road pass Swart Mfolozi Store, turn right into P220 road, to Msagweni Store, turn left to join R34, pass Lenjane Store, to join East Street turn right go 1/4km, turn left to Plaza Taxi Rank and return with the same road to Mpembeni.
12.5	5. Duvela Start Point From Duvela along P487 and pass Warmbaths, Swart Mfolozi to join P219 to Gluckstadt and join R34 and turn right and pass Lenjane and Shoba to join East Street turn right go 1/4km, turn right to Plaza Taxi Rank and return with the same road to Duvela.
12.6	6. Ogedleni Start Point From Ogedleni along D1719 to Tholwethu, Stetena, M'shayazate, eHkabatini, join P704 to P244/1, turn right pass Twasana Hospital, Nhlanzatshe Store, to join R34 and turn right pass White Umfolozi Garage, Gluckstadt, Lenjane to join East Street turn right 1/4km, turn left to Plaza Taxi Rank and return with the same road to Ogedleni.
12.7	7. Dlebe Start Point From Dlebe and join D1718 straight to P704 and proceed to P244/1, turn right to pass Thwasana Hospital, Nhlanzatshe Store and proceed to join R34 and turn right pass White Umfolozi Garage, Gluckstadt, Lenjane to join East Street to Church Street turn right 1/4km, turn left to Plaza Taxi Rank and return with the same road to Dlebe.
12.8	8. Gwebu Start Point From Gwebu Road along unnamed road to join A3466 and proceed along D304, D37, D42, P14-4 to D34-3 to join East Street and join Church Street, turn right 1/4 km, turn left to Plaza Taxi Rank and return with the same road to Gwebu.
12.9	CHARTER SERVICE From Gluckstadt to points within the Province of KZN only. No picking up or setting down of passengers on route.



transport

Department:
Transport
Province of KwaZulu-Natal

GAZETTE

LGKZNG40-2014-
DEC

REGION: ALL

1) Application Number: APP0026962	2) Gazette Number: LGKZNG40-2014-DEC
3) Applicant: DS MSHIBE ID NO. 6807165527088 Association: PIESANG RIVER TRANSPORT SERVICES	4) Applicant Address: G207 NTUZUMA T/SHIP PO BOX KWAMASHU, DURBAN KWA ZULU NATAL 4013
5) Existing Licence Holder: NOT APPLICABLE ID NO. NOT APPLICABLE	6) Existing Licence Holder Address: NOT APPLICABLE
7) Type of application: NEW OPERATING LICENCE	8) Operating Licence Number: LKNKZN0123293
9) Vehicle Type: NOT AVAILABLE	10) 1 x 0 (SEATED) + 0 (STANDING)
11) Region: GREATER NORTH	
12.1	1. UMDLOTI TO DURBAN From Approved Rank on M27 (previously Road 96) at Caltex Garage, M27 to an on-ramp M4 South, left M4 South Umhlanga Rocks Drive, Lighthouse Road, left Tannager Way, Lagoon Drive, Lighthouse Road on-ramp M4 South to Durban, right Ordinance Road, becoming Leopold Street, right Warwick Avenue, right Alice Street, right Grey Street, Prince Edward Street Taxi Rank and return, left Field Street, right Old Fort Road, left M4, hence along the same way in the reverse direction.



transport

Department:
Transport
Province of KwaZulu-Natal

GAZETTE

LGKZNG40-2014-
DEC

REGION: ALL

1) Application Number: APP0027108	2) Gazette Number: LGKZNG40-2014-DEC
3) Applicant: ET MAKHETHA ID NO. 7004046989088 Association: PINETOWN TAXI OWNERS ASSOC.(HILL STREET)	4) Applicant Address: PO BOX481856 QUAUBERT 4078
5) Existing Licence Holder: NOT APPLICABLE ID NO. NOT APPLICABLE	6) Existing Licence Holder Address: NOT APPLICABLE
7) Type of application: NEW OPERATING LICENCE	8) Operating Licence Number: NOT AVAILABLE
9) Vehicle Type: MINIBUS	10) 1 x 15 (SEATED) + 0 (STANDING)
11) Region: DURBAN WEST	
12.1	<p>APPROVED ROUTES PINETOWN TAXI OWNERS ASSOCIATION (HILL STREET) ROUTE 1. PINETOWN – MPUMALANGA T/SHIP 1.1. From Pinetown Hill Street Taxi Rank turn right Hill Street then joining Anderson Road – turn left at the robot into Old Main Rd, right into M13 proceed to Kloof Taxi stop-dropping –to Gillits Taxi stop dropping and picking up passengers- to Emberton Taxi stop dropping and picking up passengers –to Polo Pony Taxi stop dropping and picking up passengers Join N3-to Cliffdale Taxi stop dropping and picking up passengers –On the N3 at the Hammarsdale Interchange turn left into P385 pass Wallers Garage Taxi stop dropping and picking up passengers-Hammarsdale (Webber) Taxi stop dropping and picking up passengers-cross the bridge towards Mpumalanga T/Ship turn left to unit 6(H) Taxi stop dropping and picking up passengers-to unit 3 (C) Taxi stop dropping and picking up passengers unit 4(D) Taxi stop dropping and picking up passengers-unit 1 (A), back to Mpumalanga taxi rank dropping and picking up passengers and return to Pinetown taxi rank along the same route. NB : ROUTE TO BE OPERATED STRICTLY IN ACCORDANCE WITH AGREEMENT WITH MPUMALANGA TAXI ASSOCIATION – LIMITED TO 37 VEHICLES PER DAY 1.2 PINETOWN TAXI RANK TO HAMMARSDALE INDUSTRIAL AREA From Pinetown Hill Street Taxi Rank, Right Hill Street then joining Anderson Road turn left into Old Main Rd proceed and turn right into M13 pass Kloof, dropping and picking up passengers, to Maytime, dropping and picking up passengers, to Gillits dropping and picking up passengers, to Emberton dropping and picking up passengers, to Polo Pony dropping and picking up passengers- Joining N3 Cliffdale Taxi stop dropping and picking up passengers, and return to N3 and proceed to Hammarsdale interchange, left into P385 dropping and picking up passengers, to Wallers Garage, dropping and picking up passengers, turn left towards Hammarsdale industrial area, dropping and picking up passengers, turn right to Hammarsdale Shopping centre dropping and picking up passengers, turn right to uMlaba Village, dropping and picking up passengers, return back to Pinetown along the same route dropping and picking up passengers and return along the same route in reverse. NB : ROUTE TO BE OPERATED STRICTLY IN ACCORDANCE WITH AGREEMENT WITH MPUMALANGA TAXI ASSOCIATION – LIMITED TO 37 VEHICLES PER DAY</p>
12.2	<p>2. PINETOWN TO ISIPINGO From Pinetown Hill Street Taxi Rank same as Umlazi NMR up to N2, left exit 154 left into Grimsby Road, pass Clairwood Hospital Taxi stop, dropping passengers-take right into M30/South Coast Road, left into Prince Mcwayizeni Drive, left into Old South Coast Road, left into R102 dropping passengers, becoming Jeffels Road, left along Jeffels Road, right into Old Main Road and rank at the intersection of Old Main Road and Pardy Road. Return trip: Return to M35/Old Main Road, turn right into R102 and left into N2 and take left to N3 take left into M13, take left Eden Road, right M5/ Stapleton Road, left M31/Old Main Road, turn right into Escombe Road, dropping passengers at Frame Taxi stop, turn left take Shepstone Road, turn right into Crompton Street dropping passengers –turn right into Old Main Road, left Anderson Road, left Stanfield Lane, right Hill Street Taxi Rank.</p>
12.3	<p>ROUTE4 4. PINETOWN TO SPRINGFIELD PARK From Hill Street Taxi Rank into Hill Street, into Anderson Road, right into Old Main Road (M31) left into St. Johns Avenue (M19), proceed along M19 to the intersection with N2. Turn left Service Road, right Inanda Road (M21) and proceed to Springfield Industrial Park along Palmfield Road (pick up and drop off) and return along the same route to Pinetown in reverse. NB : NO RANKING IS PERMITTED IN SPRINGFIELD AND PASSENGERS MAY ONLY BE PICKED UP AND OR SET AT DESIGNATED TAXI STOPS.</p>



transport

Department:
Transport
Province of KwaZulu-Natal

GAZETTE

LGKZNG40-2014-
DEC

REGION: ALL

12.4	<p>ROUTE 5</p> <p>5. PINETOWN TO DURBAN MARKET</p> <p>5.1. From Hill Street Taxi Rank, into Hill Street, into Anderson Road, left into Old main Road (M31) and proceed to join into M13 and proceed to join N3 to Durban. Upon entering Durban proceed left to Brick Field Road to drop off only and return into N3 and turn left off the N3 at Tollgate to Drop off only. Return onto N3 and proceed to Old Dutch Road, turn right into Market Road and proceed to Rank 122 to drop off and pick up passengers. Return to N3 and proceed along Berea Road South to Jan Smuts Highway and proceed along M13 into Old Main Road (M31) and turn left into Anderson Street or Moodie Street to the Rank in Hill Street.</p> <p>ALTERNATIVE 1 :</p> <p>5.2. From Pinetown taxi rank, into Hill Street, into Anderson Road, right into Old Main Road (M31) and proceed along (M31 to M13 becoming Jan Smuts Highway, left into Berea Road North and proceed to Old Dutch Road, right into Market Road to Rank 122 and return along the same route in Reverse.</p>
12.5	<p>CONDITIONS:</p> <ol style="list-style-type: none"> 1). PASSENGERS MAY BE PICKED UP AND/OR SET DOWN ONLY AT DESIGNATED TAXI RANKS OR TAXI STOPS, WHICH SHALL EXCLUDE BUS STOPS. 2). ON THE INBOUND TRIP TO DURBAN, NO PASSENGERS MAY BE PICKED UP EN ROUTE FROM ENTERING JAN SMUTS HIGHWAY OR N3, UNTIL REACHING THE MARKET ROAD. 3). ON THE TRIP TO PINETOWN, NO PASSENGERS MAY BE SET DOWN UNTIL REACHING THE M13 . 4). ENTRY OR RANKING ON PRIVATE PROPERTY IS NOT PERMITTED WITHOUT THE WRITTEN PERMISSION OF THE LANDLORD, A COPY OF WHICH MUST BE SUPPLIED TO THE BOARD. 5). WITHOUT HAVING ENTERED INTO AN AGREEMENT WITH OTHER OPERATORS ON A COMMON ROUTE, AS CONTEMPLATED BY SECTION 88(2) (b) OF ACT 22 OF 2000, THE PICKING UP OR SETTING OF PASSENGERS ON SUCH ROUTE IS NOT PERMITTED. A COPY OF SUCH AGREEMENT MUST BE SUPPLIED TO THE BOARD. 6). AT RANKS, WHETHER ON-STREET OR OFF-STREET, ONLY THE TAXIS THAT CAN BE ACCOMMODATED IN THE DEMARCATED AREA MAY OCCUPY THE RANK. EXCESS VEHICLES MUST HOLD ELSEWHERE. 7). ROUTES FROM PINETOWN TO DURBAN ARE IN CONFLICT WITH CLERMONT KWADABEKA TAXI ASSOCIATION AND THE RECOMMENDATIONS OF ETA , HOWEVER PINETOWN TAXI ASSOCIATION ALREADY HOLDS AUTHORITY TO RANK 122 IN DURBAN WILL BE DISCUSSED WITH THE ETA. 8). ON THE FORWARD TRIP TO SPRINGFIELD PARK NO PASSENGERS MAY BE PICKED UP FROM ENTERING THE M19 UNTIL REACHING SPRINGFIELD PARK AND ON THE RETURN TRIP NO PASSENGERS MAY BE SET DOWN UNTIL REACHING ST JOHNS AVENUE IN PINETOWN. 9). THE VEHICLE MUST BE COVERED BY MOTOR VEHICLE INSURANCE AS WELL AS PERSONAL LIABILITY INSURANCE.



transport

Department:
Transport
Province of KwaZulu-Natal

GAZETTE

LGKZNG41-2014-
DEC

REGION: ALL

1) Application Number: APP0027069	2) Gazette Number: LGKZNG41-2014-DEC
3) Applicant: SS ZWANE ID NO. 5711285840085 Association: KWA-MASHU TAXI OWNERS ASSOCIATION	4) Applicant Address: F280 MNTUNGWA ROAD KWAMASHU DURBAN KWAZULU NATAL 4001
5) Existing Licence Holder: NOT APPLICABLE ID NO. NOT APPLICABLE	6) Existing Licence Holder Address: NOT APPLICABLE
7) Type of application: NEW OPERATING LICENCE	8) Operating Licence Number: NOT AVAILABLE
9) Vehicle Type: MINIBUS	10) 1 x 13 (SEATED) + 0 (STANDING)
11) Region: GREATER NORTH	
12.1	<p>1. KWAMASHU TOWNSHIP TO DURBAN INWARDS: FROM KWAMASHU TAXI RANK TO DURBAN KWAMASHU TAXI RANK, INTO MALANDELA ROAD, INTO INANDA ROAD, INTO INANDA HIGHWAY, RIGHT INTO N2, INTO WESTERN FREEWAY (N3) ALONG THE WESTERN FREEWAY (N3) LEFT INTO BEREA ROAD NORTH, INTO OLD DUTCH ROAD, ALICE STREET, RIGHT INTO GREY STREET, LEFT INTO COMMERCIAL LEFT INTO FIELD STREET TO SOLDIER'S WAY TAXI RANK. ALTERNATIVELY FROM COMMERCIAL ROAD RIGHT INTO GARDNER STREET, RIGHT INTO PINE STREET, TO WESTERN FREEWAY. OUTWARDS: FROM DURBAN BACK TO KWAMASHU FROM SOLDIER'S WAY TAXI RANK, TO FIELD STREET, LEFT INTO LEOPOLD STREET, TO CANNONGATE ROAD, INTO WESTERN FREEWAY (N3), INTO N2, INANDA ROAD OFF-RAMP, INANDA HIGHWAY, MALANDELA ROAD.</p>



transport

Department:
Transport
Province of KwaZulu-Natal

GAZETTE

LGKZNG41-2014-
DEC

REGION: ALL

12.2	<p>2. FROM KWAMASHU SECTIONS C, D & B, K & J & L & M TO DURBAN</p> <p>2.1 C, D & B: UBUBANE ROAD, RIGHT INTO ISIGWEGWE ROAD, INTO ISIPINGO ROAD, LEFT TO UMANZIMTOTI ROAD, LEFT INTO MALANDELA ROAD, INTO INANDA ROAD INTO INANDA HIGHWAY, RIGHT INTO N2, INTO WESTERN FREEWAY (N3) ALONG WESTERN FREEWAY (N3), LEFT TO BEREA ROAD, OLD DUTCH ROAD, ALICE STREET, RIGHT INTO GREY STREET, LEFT INTO COMMERCIAL, LEFT INTO FIELD STREET TO SOLDIER'S WAY TAXI RANK. ALTERNATIVELY: FROM COMMERCIAL ROAD, RIGHT GARDNER STREET, RIGHT INTO PINE STREET INTO WESTERN FREEWAY. ALTERNATIVELY: MALANDELA ROAD, M25, N2, INTO WESTERN FREEWAY (N3).</p> <p>2.2 K & J NCONJANE ROAD, LEFT INTO SAGWACA ROAD, RIGHT INTO PHOTHWE ROAD, RIGHT INTO MPANGELE ROAD, LEFT INTO MCAKA ROAD, LEFT INTO MKHIWANE ROAD, RIGHT INTO NYALA ROAD, INTO UNDLONDLO ROAD, RIGHT INTO MALANDELA ROAD, INANDA ROAD, INTO INANDA HIGHWAY, RIGHT INTO N2 INTO WESTERN FREEWAY (N3) EAST BOUND, ALONG TO WESTERN FREEWAY (N3) LEFT TO BEREA ROAD NORTH, INTO OLD DUTCH ROAD, ALICE STREET, RIGHT INTO GREY STREET, LEFT INTO COMMERCIAL, LEFT INTO FIELD STREET, TO SOLDIER'S WAY TAXI RANK. ALTERNATIVELY: FROM COMMERCIAL ROAD, RIGHT INTO GARNER STREET, AND RIGHT INTO PINE STREET TO WESTERN FREEWAY. ALTERNATIVELY: MALANDELA ROAD, M25, N2 INTO WESTERN FREEWAY (N3).</p> <p>2.3 L & M: BHEJANE ROAD, RIGHT INTO HLOBANE ROAD, LEFT INTO NDLONDLO ROAD, LEFT INTO LUTHULI ROAD, RIGHT INTO ZULU ROAD, LEFT INTO NTOMBELA ROAD, RIGHT INTO MALANDELA ROAD, INTO INANDA ROAD, INTO INANDA HIGHWAY, RIGHT INTO N2 INTO WESTERN FREEWAY (N3) EAST BOUND, ALONG TO WESTERN FREEWAY (N3), LEFT TO BEREA ROAD NORTH, INTO OLD DUTCH ROAD, ALICE STREET, RIGHT INTO GREY STREET, LEFT INTO COMMERCIAL, LEFT INTO FIELD STREET, TO SOLDIER'S WAY TAXI RANK. ALTERNATIVELY: FROM COMMERCIAL ROAD, RIGHT INTO GARDNER STREET, RIGHT INTO PINE STREET TO WESTERN FREEWAY. ALTERNATIVELY: MALANDELA ROAD, M25, N2, INTO WESTERN FREEWAY (N3). ALTERNATIVELY: NYALA ROAD, LEFT INTO PHITHI, INTO MDONI ROAD, NYALA INTO MBONDWE ROAD, RIGHT INTO SIBISI ROAD, INTO MKHWANAZI ROAD, LEFT INTO MLANGENI ROAD, LEFT INTO NTOMBELA ROAD INTO INANDA ROAD, INTO INANDA HIGHWAY, RIGHT INTO N2 INTO WESTERN FREEWAY (N3) EAST BOUND, ALONG TO WESTERN FREEWAY (N3), LEFT TO BEREA ROAD NORTH, INTO OLD DUTCH ROAD, ALICE STREET, RIGHT INTO GREY STREET, LEFT INTO COMMERCIAL, LEFT INTO FIELD STREET, TO SOLDIER'S WAY TAXI RANK. ALTERNATIVELY: FROM COMMERCIAL ROAD, RIGHT INTO GARDNER STREET, RIGHT INTO PINE STREET TO WESTERN FREEWAY. AL</p>
12.3	<p>3. FROM APPROVED TAXI RANK IN KWAMASHU TO APPROVED TAXI RANK IN PINETOWN VIA BESTER, CROSSROADS DIRECT AND RETURN.</p> <p>* ALONG MALANDELA ROAD, LEFT INTO BHEJANE ROAD, ALONG BHEJANE ROAD, LEFT INTO SIBISI ROAD, RIGHT INTO NYALA ROAD, RIGHT INTO BHUNGEZI ROAD, RIGHT INTO NTUZUMA ACCESS, RIGHT INTO M25 ON-RAMP AND PROCEED TO BESTER'S TAXI RANK. * ALONG MALANDELA ROAD, LEFT INTO BHEJANE ROAD, RIGHT INTO ZULU ROAD, LEFT INTO NTOMBELA ROAD, LEFT INTO MALANDELA ROAD AND PROCEED TO CROSSROADS TAXI RANK. * FROM THE RANK AT KWAMASHU STATION ALONG ANY OF THE ROUTES ABOVE INTO AND ALONG MALANDELA ROAD, INTO INANDA ROAD, RIGHT INTO N2, RIGHT INTO M19, ALONG THE M19, INTO ST JOHN AVENUE, RIGHT INTO OLD MAIN ROAD (M31), LEFT INTO CROMPTON ROAD, RIGHT INTO HILL STREET AND PROCEED TO THE TAXI RANK.</p>
12.4	<p>6. KWAMASHU TO VERULAM VIA GHANDI HOSPITAL</p> <p>Kwamashu Station, Into Malandela Road, Into Hunslet Road, Right Into Aberdare Drive, Left Into Phoenix Highway, Left Into R102, Along R102, Right Into Wicks Street, Left Into Ireland Street, Right Into Moss Street, Right Into Wicks Street, Left Into R102, Along R102, Right Into Northern Drive, Right Into Phoenix Highway, Right Into Industrial Park Road, Into Ntuzuma Access Road, Left Into Bhungezi Road, Left Into Nyala, Right Into Bhejane Road And Proceed at The Rank On Malandela Road At Kwamashu Station.</p>



transport

Department:
Transport
Province of KwaZulu-Natal

GAZETTE

LGKZNG41-2014-
DEC

REGION: ALL

12.5	KWAMASHU STATION, INTO MALANDELA ROAD, INTO HUNSLET ROAD, RIGHT INTO ABERDARE DRIVE, LEFT INTO PHOENIX HIGHWAY, LEFT INTO R102, ALONG R102, RIGHT INTO WICKS STREET, LEFT INTO IRELAND STREET, RIGHT INTO MOSS STREET, RIGHT INTO WICKS STREET, LEFT INTO R102, ALONG R102, RIGHT INTO NORTHERN DRIVE, RIGHT INTO PHOENIX HIGHWAY, RIGHT INTO INDUSTRIAL PARK ROAD, INTO NTUZUMA ACCESS ROAD, LEFT INTO BHUNGEZI ROAD, LEFT INTO NYALA, RIGHT INTO BHEJANE ROAD AND PROCEED OT THE RANK ON MALANDELA ROAD AT KWAMASHU STATION.
12.6	<p>7. KWAMASHU TAXI RANK TO POINT INAWARDS FROM KWAMASHU TAXI RANK INTO MALANDELA ROAD, INTO M25 INTO NORTH COAST ROAD, INTO UMGENI ROAD, LEFT INTO ARGYLE ROAD, RIGHT INTO BRICKHILL ROAD, INTO POINT ROAD, DIRECT AND RETURN.</p> <p>OUTWARDS FROM POINT ROAD, RIGHT INTO BAYTERRACE ROAD, RIGHT INTO STANGER STREET, INTO ARGYLE ROAD, INTO UMGENI ROAD, INTO MALANDELA ROAD, INTO KWAMASHU TAXI RANK.</p>



transport

Department:
Transport
Province of KwaZulu-Natal

GAZETTE

LGKZNG42-2014-
DEC

REGION: ALL

1) Application Number: APP0027124	2) Gazette Number: LGKZNG42-2014-DEC
3) Applicant: MV MALEVU ID NO. 5503085332086 Association: MASIHAMBISANE BARA BUFFALO FLATS T.A	4) Applicant Address: PO BOX 4656 DANHAUSER KWAZULU-NATAL 3080
5) Existing Licence Holder: NOT APPLICABLE ID NO. NOT APPLICABLE	6) Existing Licence Holder Address: NOT APPLICABLE
7) Type of application: NEW OPERATING LICENCE	8) Operating Licence Number: NOT AVAILABLE
9) Vehicle Type: MINIBUS	10) 1 x 15 (SEATED) + 0 (STANDING)
11) Region: AMAJUBA	
12.1	ROUTE 1MDAKANE TO NEWCASTLEFrom Mdakane Taxi Rank join Road P272, Annadale Mine, Rooi Point Farm, Sharpstone Lake, Kalvlakte, Mbabane, Emoyeni, ntendeka, Haalboom, join P296 Nine Miles join P283, Cavan Farm, KwaMathukuza join N11 via Emmasotsheni enter Allen St, turn left Kirkland Street, turn right Voortrekker St, turn left Terminus St enter approved Newcastle Taxi Rank and return. Restriction ? no restriction to and from. Offloading and loading at all points.
12.2	ROUTE 3NEWCASTLE TO DURBANFrom Newcastle approved Taxi Rank, proceed across Terminus St, Turn right at Voortrekker Street, Turn left to Kirkland Street, turn right enter Allen Street proceed straight, turn right to N11, turn left to Helpmekkar, turn right to Peters Road, Turn right Colenso Road, turn left to R103, Turn left to n3, Proceed to Mooiriver Tollgate, Marianhill Tollgate, via Pinetown. Turn left to Alice Street Turn left to Albert Road, Umngeni Road and Osborn Road. Return with the same route to Newcastle.
12.3	ROUTE 4NEWCASTLE TO EMPANGENIFrom Newcastle Taxi Rank proceed across Terminus Street into Voortrekker Street, turn left at Kirkland Street, turn right at Allen Street proceed straight via Arbor Park suburb, turn left N11 Road proceed straight turn right to P483 Road, via Blaaubosch Osizweni to Utrecht, turn right at Utrecht Road intersection enter R34 Road proceed straight, turn left at Bloodriver enter R33 Road and cross Roads straight via Stilwater BP Garage on Road to Vryheid, turn right across Roads before entering Vryheid proceed on R34 Road via Vryheid. Proceed straight via Ulundi, via Melmoth, turn left at Enkwalini Ndundulu Area. Proceed straight on R34 enter Empangeni Taxi Rank. Return same route to Newcastle.
12.4	ROUTE 3 A FROM CHESTERVILLE EXTENSION 1, 2 & 3 TO INKOSI ALBERT LUTHULI (CATO MANOR) HOSPITAL Inward Journey: From Chesterville Extension 3 into Chesterville Township, into Chesterville Extension 2 into Ngwenya Road, into Dennis Shepstone Road, into Chesterville Extension 1 return along Dennis Shepstone turn right into Booth Road, right into Bellair Road Taxi Rank on Bellair Road opposite Inkosi Albert Luthuli(Cato Manor) Hospital. and RETURN AS FOLLOWS: From the Taxi Rank on Bellair Road opposite Inkosi Albert Luthuli (Cato Manor) Hospital, right into Bellair Road, left into Booth Road, left into Dennis Shepstone Road into Chesterville Extension return along Dennis Shepstone Road into Ngwenya Road, left into Road leading to Chesterville Extension 2 into Chesterville Township then into Chesterville Extension 3 Taxi Rank.



transport

Department:
Transport
Province of KwaZulu-Natal

GAZETTE

LGKZNG42-2014-
DEC

REGION: ALL

1) Application Number: APP0027129	2) Gazette Number: LGKZNG42-2014-DEC
3) Applicant: TO DIMBA ID NO. 7702145858084 Association: KWA-MASHU TAXI OWNERS ASSOCIATION	4) Applicant Address: 807 THE GABLES 174 VICTORIA EMBANCMET DURBAN 4001
5) Existing Licence Holder: SS ZWANE ID NO. 5711285840085	6) Existing Licence Holder Address: F280 MNTUNGWA ROAD KWAMASHU DURBAN KWAZULU NATAL 4001
7) Type of application: NORMAL TRANSFER	8) Operating Licence Number:
9) Vehicle Type: NOT AVAILABLE	10) 1 x 13 (SEATED) + 0 (STANDING)
11) Region: GREATER NORTH	
12.1	6. KWAMASHU TO VERULAM VIA GHANDI HOSPITAL Kwamashu Station, Into Mandela Road, Into Hunslet Road, Right Into Aberdare Drive, Left Into Phoenix Highway, Left Into R102, Along R102, Right Into Wicks Street, Left Into Ireland Street, Right Into Moss Street, Right Into Wicks Street, Left Into R102, Along R102, Right Into Northern Drive, Right Into Phoenix Highway, Right Into Industrial Park Road, Into Ntuzuma Access Road, Left Into Bhungezi Road, Left Into Nyala, Right Into Bhejane Road And Proceed at The Rank On Mandela Road At Kwamashu Station.
12.2	1. KWAMASHU TOWNSHIP TO DURBAN INWARDS: FROM KWAMASHU TAXI RANK, INTO MALANDELA ROAD, INTO INANDA ROAD, INTO INANDA HIGHWAY, RIGHT INTO N2, INTO WESTERN FREEWAY (N3) ALONG THE WESTERN FREEWAY (N3) LEFT INTO BEREA ROAD NORTH, INTO OLD DUTCH ROAD, ALICE STREET, RIGHT INTO GREY STREET, LEFT INTO COMMERCIAL LEFT INTO FIELD STREET TO SOLDIER'S WAY TAXI RANK. ALTERNATIVELY FROM COMMERCIAL ROAD RIGHT INTO GARDNER STREET, RIGHT INTO PINE STREET, TO WESTERN FREEWAY. OUTWARDS: FROM DURBAN BACK TO KWAMASHU FROM SOLDIER'S WAY TAXI RANK, TO FIELD STREET, LEFT INTO LEOPOLD STREET, TO CANNONGATE ROAD, INTO WESTERN FREEWAY (N3), INTO N2, INANDA ROAD OFF-RAMP, INANDA HIGHWAY, MALANDELA ROAD.
12.3	3. FROM APPROVED TAXI RANK IN KWAMASHU TO APPROVED TAXI RANK IN PINETOWN VIA BESTER, CROSSROADS DIRECT AND RETURN. * ALONG MALANDELA ROAD, LEFT INTO BHEJANE ROAD, ALONG BHEJANE ROAD, LEFT INTO SIBISI ROAD, RIGHT INTO NYALA ROAD, RIGHT INTO BHUNGEZI ROAD, RIGHT INTO NTUZUMA ACCESS, RIGHT INTO M25 ON-RAMP AND PROCEED TO BESTER'S TAXI RANK. * ALONG MALANDELA ROAD, LEFT INTO BHEJANE ROAD, RIGHT INTO ZULU ROAD, LEFT INTO NTOMBELA ROAD, LEFT INTO MALANDELA ROAD AND PROCEED TO CROSSROADS TAXI RANK. * FROM THE RANK AT KWAMASHU STATION ALONG ANY OF THE ROUTES ABOVE INTO AND ALONG MALANDELA ROAD, INTO INANDA ROAD, RIGHT INTO N2, RIGHT INTO M19, ALONG THE M19, INTO ST JOHN AVENUE, RIGHT INTO OLD MAIN ROAD (M31), LEFT INTO CROMPTON ROAD, RIGHT INTO HILL STREET AND PROCEED TO THE TAXI RANK.
12.4	KWAMASHU STATION, INTO MALANDELA ROAD, INTO HUNSLET ROAD, RIGHT INTO ABERDARE DRIVE, LEFT INTO PHOENIX HIGHWAY, LEFT INTO R102, ALONG R102, RIGHT INTO WICKS STREET, LEFT INTO IRELAND STREET, RIGHT INTO MOSS STREET, RIGHT INTO WICKS STREET, LEFT INTO R102, ALONG R102, RIGHT INTO NORTHERN DRIVE, RIGHT INTO PHOENIX HIGHWAY, RIGHT INTO INDUSTRIAL PARK ROAD, INTO NTUZUMA ACCESS ROAD, LEFT INTO BHUNGEZI ROAD, LEFT INTO NYALA, RIGHT INTO BHEJANE ROAD AND PROCEED OT THE RANK ON MALANDELA ROAD AT KWAMASHU STATION.
12.5	7. KWAMASHU TAXI RANK TO POINT INAWARDS FROM KWAMASHU TAXI RANK INTO MALANDELA ROAD, INTO M25 INTO NORTH COAST ROAD, INTO UMGENI ROAD, LEFT INTO ARGYLE ROAD, RIGHT INTO BRICKHILL ROAD, INTO POINT ROAD, DIRECT AND RETURN. OUTWARDS FROM POINT ROAD, RIGHT INTO BAYTERRACE ROAD, RIGHT INTO STANGER STREET, INTO ARGYLE ROAD, INTO UMGENI ROAD, INTO MALANDELA ROAD, INTO KWAMASHU TAXI RANK.



transport

Department:
Transport
Province of KwaZulu-Natal

GAZETTE

LGKZNG42-2014-
DEC

REGION: ALL

- 12.6** 2. FROM KWAMASHU SECTIONS C, D & B, K & J & L & M TO DURBAN
- 2.1 C, D & B:
UBUBANE ROAD, RIGHT INTO ISIGWEGWE ROAD, INTO ISIPINGO ROAD, LEFT TO UMANZIMTOTI ROAD, LEFT INTO MALANDELA ROAD, INTO INANDA ROAD INTO INANDA HIGHWAY, RIGHT INTO N2, INTO WESTERN FREEWAY (N3) ALONG WESTERN FREEWAY (N3), LEFT TO BEREA ROAD, OLD DUTCH ROAD, ALICE STREET, RIGHT INTO GREY STREET, LEFT INTO COMMERCIAL, LEFT INTO FIELD STREET TO SOLDIER'S WAY TAXI RANK.
ALTERNATIVELY:
FROM COMMERCIAL ROAD, RIGHT GARDNER STREET, RIGHT INTO PINE STREET INTO WESTERN FREEWAY.
ALTERNATIVELY:
MALANDELA ROAD, M25, N2, INTO WESTERN FREEWAY (N3).
- 2.2 K & J
NKNJANE ROAD, LEFT INTO SAGWACA ROAD, RIGHT INTO PHOTHWE ROAD, RIGHT INTO MPANGELE ROAD, LEFT INTO MCAKA ROAD, LEFT INTO MKHIWANE ROAD, RIGHT INTO NYALA ROAD, INTO UNDLONDLO ROAD, RIGHT INTO MALANDELA ROAD, INANDA ROAD, INTO INANDA HIGHWAY, RIGHT INTO N2 INTO WESTERN FREEWAY (N3) EAST BOUND, ALONG TO WESTERN FREEWAY (N3) LEFT TO BEREA ROAD NORTH, INTO OLD DUTCH ROAD, ALICE STREET, RIGHT INTO GREY STREET, LEFT INTO COMMERCIAL, LEFT INTO FIELD STREET, TO SOLDIER'S WAY TAXI RANK.
ALTERNATIVELY: FROM COMMERCIAL ROAD, RIGHT INTO GARNER STREET, AND RIGHT INTO PINE STREET TO WESTERN FREEWAY.
ALTERNATIVELY:
MALANDELA ROAD, M25, N2 INTO WESTERN FREEWAY (N3).
- 2.3 L & M:
BHEJANE ROAD, RIGHT INTO HLOBANE ROAD, LEFT INTO NDLONDLO ROAD, LEFT INTO LUTHULI ROAD, RIGHT INTO ZULU ROAD, LEFT INTO NTOMBELA ROAD, RIGHT INTO MALANDELA ROAD, INTO INANDA ROAD, INTO INANDA HIGHWAY, RIGHT INTO N2 INTO WESTERN FREEWAY (N3) EAST BOUND, ALONG TO WESTERN FREEWAY (N3), LEFT TO BEREA ROAD NORTH, INTO OLD DUTCH ROAD, ALICE STREET, RIGHT INTO GREY STREET, LEFT INTO COMMERCIAL, LEFT INTO FIELD STREET, TO SOLDIER'S WAY TAXI RANK.
ALTERNATIVELY:
FROM COMMERCIAL ROAD, RIGHT INTO GARDNER STREET, RIGHT INTO PINE STREET TO WESTERN FREEWAY.
ALTERNATIVELY:
MALANDELA ROAD, M25, N2, INTO WESTERN FREEWAY (N3).
ALTERNATIVELY:
NYALA ROAD, LEFT INTO PHITHI, INTO MDONI ROAD, NYALA INTO MBONDWE ROAD, RIGHT INTO SIBISI ROAD, INTO MKHWANAZI ROAD, LEFT INTO MLANGENI ROAD, LEFT INTO NTOMBELA ROAD INTO INANDA ROAD, INTO INANDA HIGHWAY, RIGHT INTO N2 INTO WESTERN FREEWAY (N3) EAST BOUND, ALONG TO WESTERN FREEWAY (N3), LEFT TO BEREA ROAD NORTH, INTO OLD DUTCH ROAD, ALICE STREET, RIGHT INTO GREY STREET, LEFT INTO COMMERCIAL, LEFT INTO FIELD STREET, TO SOLDIER'S WAY TAXI RANK.
ALTERNATIVELY:
FROM COMMERCIAL ROAD, RIGHT INTO GARDNER STREET, RIGHT INTO PINE STREET TO WESTERN FREEWAY.
AL



transport

Department:
Transport
Province of KwaZulu-Natal

GAZETTE

LGKZNG42-2014-
DEC

REGION: ALL

- | | |
|---|---|
| 1) Application Number: APP0027088 | 2) Gazette Number: LGKZNG42-2014-DEC |
| 3) Applicant: PF SHABANE
ID NO. 6609095787083
Association: NDWEDWE & DISTRICT TAXI OWNERS ASSOC. | 4) Applicant Address:
PO BOX40605
DURBAN
4071 |
| 5) Existing Licence Holder: NOT APPLICABLE
ID NO. NOT APPLICABLE | 6) Existing Licence Holder Address:
NOT APPLICABLE |
| 7) Type of application: NEW OPERATING LICENCE | 8) Operating Licence Number: LKNKZN0123672 |
| 9) Vehicle Type: NOT AVAILABLE | 10) 1 x 0 (SEATED) + 0 (STANDING) |
| 11) Region: GREATER NORTH | |

- 12.1** ROUTE 1: FROM NDWENDWE AND DISTRICT TO EMTSHEBHENI (INANDA SAP) AND RETURN TO DURBAN
- 1.1 ENYONI: From Enyoni D1613 to junction of P100, P100 to Mtshebhene and return
1.2 EZIMPONDWENI: Road P716 junction with P100 to Mtshebhene and return
1.3 GAWULA: Road D1543, Ngonweni, P100 to Mtshebhene and return
1.4 KWAGOQA/MSILILI: From Kwagoqa D869 to Ezimpondweni on Road P716 to P100, along Road P100 to Mtshebhene and return
1.5 KWASEME: From Kwaseme, Road D1608 to Road P100, along road P100 to Mtshebhene and return
1.6 MZINYATHI: From Kwaseme Road D1608 to Mzinyathi and return
1.7 MAKHULUSENI: From Makhuluseni, Unnamed Road, or, D1514 to Mkhuze to Road P715 into Road P100 to Mtshebhene and return
1.8 MANTOBELO: From Mantobelo Road 1538 into Road P715 to Road P100, along Road P100 to Mtshebhene and return
1.9 MEME: From Meme, Unknown Road becoming Road P1510, along P1510 pass Tafamasi to its junction with Road P100, along P100, along P100 to Mtshebhene and return
1.10 NDWENDWE: From Ndwedwe, Road P715 to its junction with Road P100, along P100 to Mtshebhene and return
1.11 NGOZA: From Ngoza to Mtata on Unnamed Road, return to Road D870, P100, along to Mtshebhene and return
1.12 NJOBOYINYE: From Njoboyinye on Road P102, becoming Road P100, into Road D1604, becoming Road D1510, Tafamasi, becoming Road P100, along Road P100 to Mtshebhene and return
1.13 SIMAMANE: From Simamane on Road D1513 via Mangangeni on Road D1513 becoming Road P715 into Road P100, along Road P100 to Mtshebhene and return
1.14 KHUSANEA3827 is from D870 to Khusane and then joining D1606 at Phaphama and carries on to P100 at Manyaseni and return
- 12.2** ROUTE 2
2. FROM TRANSIT RANK (1.1 TO 14) AT MTSHEBHENI AND MANYASENITO DURBAN (FORWARD JOURNEY)
From any of the above points of origin (1.1 to 1.14) to Road P100, right into M27, left into MR93/M25, along M25 (KwaMashu Highway)-2.1 Into North Coast Road (R102), pass Cannaght Bridge, into Umngeni Road, right into Leopold Street, right into Warwick Avenue, left into Etna Lane and proceed to Rank No. 420 in Etna Lane.2.2 Into North Coast Road (R102), pass Cannaght Bridge, into Umngeni Road, right into Soldiers' Way, right into Queen Street, right into Field Street and proceed to Rank No. 85 of Field Street.2.3 Into North Coast (R102), pass Cannaght Bridge, into Umngeni Road, into Soldiers' Way, right into Queen Street, right into Field Street, proceed to Rank 85 on Field Street, continue along Field Street, left into Leopold Street, right into Warwick Avenue, left into Etna Lane and proceed to Rank No. 420 on Etna Lane.



transport

Department:
Transport
Province of KwaZulu-Natal

GAZETTE

LGKZNG42-2014-
DEC

REGION: ALL

12.3	<p>ROUTE 3 ROUTE VIA THE N3 (WESTERN HIGHWAY)</p> <p>3.1 From Mtshebhini or Manyaseni Transit Ranks, to Road P100, right into M27, left into MR93/M25, (KwaMashu Highway), along M25, left into Industrial Park Road/Bester's Off Ramp, dropping off passengers, proceed to join M25, along M25, left into Mandela Road off-ramp to drop off passengers, proceed to join M25, along M25, right into the N2, along the N2, left into an on-ramp to the N3, proceed to join the N3, along the N3, into Old Dutch Road, into Alice Street, right into Market Road, right into Leopold Street, right into Warwick Avenue, left into Etna Lane and proceed to Rank No. 420 on Etna Lane.</p> <p>3.2 Alice Street, right into Soldiers' Way, right into Queen Street, right into Field Street, and proceed to Rank 85 on Field Street.</p> <p>CONDITIONS: On Forward Journey, Passengers To Be Picked Up And dropped Off From The Point Of Origin And Along P100 Until Hhloholoholo Is Reached, Thereafter Only Setting Down Of passengers Along The Remainder Of The Route, (M27, M25 R102) Until Reaching The Destination Rank On The Return Trip No passengers May Be Set Down Until Reaching Hhloholoholo.</p>
12.4	<p>RETURN ROUTE: DURBAN TO MTSHEBHENI AND MANYASENI (1.1 TO 1.14)</p> <p>4.1 From Rank 85 Field Street, into Albert Street, Umgeni Road, into North Coast Road, into KwaMashu Highway 9M25), into MR93, right into M27 pass Emtshebhini Police Station, left into Road P100 and proceed to any of destination points (1.1 to 1.14) above.</p> <p>4.2 From Rank 85 on Field Street, left into Leopold Street, into Canongate Road, into the Western Freeway (N3), right at Spaghetti Junction, into the N2, along the N2, into M27, pass Emtshebhini Police Station, left into P100 and proceed to any destination points (1.1 to 1.14) above.</p> <p>CONDITIONS 1: On Return Journey No Passengers to be Set down along The Route until Hhloholoholo, but Passengers Can be picked Up Along The Route (R102, M25, M27, P100) Until reaching Hhloholoholo)</p> <p>CONDITIONS 2:</p> <ol style="list-style-type: none"> 1. Passengers May Be Picked Up and/or Set down Only at designated Taxi Rank or Taxi Stop, Which Shall Exclude Bus stops. 2. On the In Bound Trip Durban, No Passengers May Be Picked Up en Route from Entering Hhloholoholo, Until Reaching Etna Lane or Field Street Taxi Rank. 3. On the return Trip To Ndawedwe, No Passengers May Be Set down until Reaching Hhloholoholo. 4. Entry or Ranking On Private Property Is Not Permitted without Written Permission On The Landlord, A Copy Of Which must Be Supplied On The Board. 5. Without Having Entered Into An agreement With Other operators On A Common Route, As Contemplated By Section 88(2)(B) Of Act 22 Of 2000, The Picking Up Or Setting Down Of passengers On Such Route Is Not Permitted. A Copy of Such agreement must Be Supplied to The Board. 6. At Ranks, whether On-Street or Off-Street, Only the taxis That Can Be Accommodated In The Demarcated Area may occupy The Rank, Excess Vehicles Must Hold elsewhere at designated Areas.



transport

Department:
Transport
Province of KwaZulu-Natal

GAZETTE

LGKZNG42-2014-
DEC

REGION: ALL

12.5	<p>APPROVED ROUTES NDWEDWE AND DISTRICT TAXI ASSOCIATION ROUTE 1 From Ndwedwe and District to Emtshebeni (Inanda SAP) and return or to Durban</p> <ol style="list-style-type: none"> 1.1. Enyoni: From Enyoni D1613 to junction of P100, P100 to Emtshebheni and return 1.2. Ezimpondweni: Road P716 junction with P100, a long P100 to Mtshebhene; and return. 1.3. Gawula: Road D1543, Ngonweni, P100 to Mtshebhene; and return. 1.4. Kwagoqo / Msilili: From Kwagoqo D869 to Ezimpondweni on Road P716, Road P716 to P100, a long Road P100 to Mtshebhene; and return 1.5. Kwaseme: From Kwaseme, Road D1608 to Road P100, a long road P100 to Mtshebhene; and return. 1.6. Mzinyathi: From Kwaseme Road D1608 to Mzinyathi and return; 1.7. Makhuluseni: From Makhuluseni, Unnamed Road, or, D1514 to Mkhukuze to Road P715 into Road P100 to Mtshebhene; and return. 1.8. Mantobelo: From Mantobelo Road 1538 into Road P715 to Road P100, a long Road P100 to Mtshebhene; and return. 1.9. Meme: From Meme, Unknown Road becoming Road P1510, a long P1510 pass Tafamasi to its junction with Road P100, a long P100 to Mtshebhene; and return. 1.10. Ndwedwe: From Ndwedwe, Road P715 to its junction with Road P100, a long p100 to Mtshebhene; and return. 1.11. Ngoza: From Ngoza to Matata on unnamed road, return to Road D870, P100, A long to Mtshebhene; and return 1.12. Njoboyinye: From Njoboyinye on Road P102, becoming Road P100, into Road D1604, becoming Road D1510, Tafamasi, becoming Road P100, a long Road P100 to Mtshebhene; and return 1.13. Simamane: From Simamane on Road D1513 via Mangangeni on Road D1513 becoming Road P715 into Road P100, a long Road P100 to Mtshebhene and return. 1.14. Khusane: A3827 is from D870 to Khusane and then joining D1606 at Phaphama and carries on to P100 at Manyaseni and return.
12.6	<p>ROUTE 2 2. FROM TRANSIT RANK (1.1 TO 1.14) AT MTSHEBHENI AND MANYASENI TO DURBAN (FORWARD JOURNEY) From any of the above points of origin (1.1 to 1.14), to Road P100, right into M27, left into MR93/M25, along M25 (Kwa Mashua Highway) -</p> <ol style="list-style-type: none"> 2.1. Into North Coast Road (R102), pass Cannaght Bridge, into Umgeni Road, right into Leopold Street, right into Warwick Avenue, left into Etna Lane and proceed to Rank No. 420 in Etna Lane. 2.2. Into North Coast Road (R102), pass Cannaght Bridge, into Umgeni Road, right into Soldiers' Way, right into Queen Street, right into Field Street and proceed to Rank No. 85 on Field Street. 2.3. Into North Coast (R102), pass Cannaght Bridge, into Umgeni Road, into Soldiers' Way, right into Queen Street, right in Field Street, proceed to Rank 85 on Field Street, continue along Field Street, left into Leopold Street, right into Warwick Avenue, left into Etna Lane and proceed to Rank No. 420 on Etna Lane.



transport

Department:
Transport
Province of KwaZulu-Natal

GAZETTE

LGKZNG42-2014-
DEC

REGION: ALL

12.7	<p>RETURN ROUTE : DURBAN TO MTSHEBHENI AND MANYASENI (1.1 TO 1.14)"4.1. From Rank 85 on Field Street, into Albert Street, into Umgeni Road, into North Coast Road, into KwaMashu Highway (M25), into MR93, right into M27 pass Emtshebheni Police Station, left into Road P100 and proceed to any of destination points (1.1 to 1.14) above."4.2. From Rank 85 on Field Street, left into Leopold Street, into Canongate Road, into the Western Freeway (N3), right at Spaghetti Junction, into the N2, along the N2, left into Kwa Mashu Highway (M25) off ramp, along the M25, into the M93, right into M27, pass Emtshebheni Police Station, left into P100 and proceed to any destination points (1.1 to 1.14) above."4.3. From Rank 420 on Etna Lane, left into Warwick Avenue, right into Alice Street, right into Market Road, right into Leopold Street, into Canongate Road, into the Western Freeway (N3), right at Spaghetti Junction, into the N2, along the N2, Left into KwaMashu Highway (M25) Off-Ramp, along the M25, into MR93, right into M27 pass Emtshebheni Police Station, left into Road P100 and proceed to any of the destination points (1.1 to 1.14) above."CONDITIONS:ON RETURN JOURNEY NO PASSENGERS TO BE SET DOWN ALONG THE ROUTE UNTIL HLOLOHHOLO, BUT PASSENGERS CAN BE PICKED UP ALONG THE ROUTE (R102, M25, M27, P100) UNTIL REACHING HLOLOHHOLO.</p> <p>Eston - Isipingo,22068T2209WC10050935,KZNBRCMPMB0501, FROM ESTON TAXI RANK (P21) TO ISIPINGO"(Inbound) 2.1 From approved Taxi Rank at Eston (P21) into Umbumbulu Road (R603), turn left at Folweni off-ramp and into Isipingo, at intersection of Isipingo Main Road, turn left into Isipingo Taxi Rank, opposite Isipingo Railway Station, direct and return 2.2 (Outbound) From approved Taxi Rank in Isipingo (opposite Isipingo Railway Station), turn right into Isipingo intersection and proceed towards Umbumbulu Road (R603) and proceed to approved Taxi Rank at Eston (P21), direct and return,</p> <p>Mophela - Pietermaritzburg,22068T2100H300050936,KZNBRCMPMB0505, mOPHELA TO PIETERMARITZBURG "3.1.From Mophela to approved Taxi Rank in Berg Street RANK No. 2 below Retief Street "(Inbound) From approved Taxi Rank in Mophela which is situated at the corner of Meyiwa Road and Sankotshe and Mophela Road, into P430, into P385, which becomes Uitkomst Street, cross over to van de Plank Square (pick up passengers only, no off loading passengers), back onto R103 towards Umlaas Road, turn right into R603, towards Umlaas Road and join N3, turn left into Church Street / Old Greytown R</p>
12.8	<p>CONDITIONS:</p> <ol style="list-style-type: none"> 1. Passengers may Be Picked Up and/or Set down only At designated Taxi Rank Or Taxi Stop, Which Shall Exclude Bus Stops. 2. On The In Bound Trip Durban, No Passengers May Be Picked Up En Route From Entering Hholohholo, Until Reaching Etnalane or Field Street Taxi Rank. 3. On The Return Trip To Ndwedwe, No Passengers May Be Set Down Until Reaching Hholohholo. 4. Entry Or Ranking On Private Property Is Not Permitted Without Written Permission Of The Landlord, A Copy Of Which Must Be Supplied To The Board. 5. Without Having Entered Into An Agreement With Other Operators On A Common Route, As Contemplated By Section 88(2)(B) Of Act 22 Of 2000, The Picking Up Or Setting Down Of Passengers On Such Route Is Not Permitted. A Copy Of Such Agreement Must Be Supplied To The Board. 6.At Ranks, Whether On - Street Or Off - Street, Only The Taxis That Can Be Accommodated In The Demarcated Area May Occupy The Rank, Excess Vehicles Must Hold Elsewhere At Designated Holding Areas. 7. Rank Permits or Letters of Authority Must Be Produced "In Respect Of All Ranks In Municipal Areas, In Particular Major Towns And Cities And In Particular Inter-Provincial Destinations. 8. The Allocation Of Any Route Or Portion Of A Route Is Subject To The Condition That It Has Been Approved And Allocated In Good Faith And That Such Route Will Be Invalid Should It Transpire That The Route Or Portion Thereof Will, Or Has Caused Conflict Due To It Having Been Approved Based On Incorrect Or False Information Supplied To The Board Or As A Result Of An Error. In Such Instance The Operating License Must Be Returned To The Board For Correction. 9. The Vehicle Must Be Covered By Motor Vehicle Insurance As Well As Personal Liability Insurance



transport

Department:
Transport
Province of KwaZulu-Natal

GAZETTE

LGKZNG43-2014-
DEC

REGION: ALL

1) Application Number: APP0027139	2) Gazette Number: LGKZNG43-2014-DEC
3) Applicant: MN PHAKATHI ID NO. 6904255595081 Association: POMEROY TAXI ASSOCIATION	4) Applicant Address: PO BOX 152 POMEROY KWA ZULU NATAL 3020
5) Existing Licence Holder: NOT APPLICABLE ID NO. NOT APPLICABLE	6) Existing Licence Holder Address: NOT APPLICABLE
7) Type of application: NEW OPERATING LICENCE	8) Operating Licence Number: NOT AVAILABLE
9) Vehicle Type: MINIBUS	10) 1 x 14 (SEATED) + 0 (STANDING)
11) Region: UMZINYATHI	
12.1	<p>APPROVED ROUTES POMEROY TAXI ASSOCIATION POMEROY TO JOHANNESBURG: ALTERNATIVE 1 From Pomeroy Taxi Rank (Shepstone Street) turn right into R33 Pomeroy follow R33 to Helpmekaar, Follow R33 to Wilson Street, Dundee, From Wilson St turn left into Victoria Street (R68), From Victoria Street turn right into Karl Landman Street (R68), From Karl Landman Street follow R68, from R68 turn right into R621, follow R621 to Hattingspruit, from Hattingspruit follow R621 to Dannhauser, From Dannhauser follow R621 to N11 turn right onto N11 follow N11 to Newcastle, from Newcastle turn left onto R34 (Memel), follow R34 to Memel, follow R34 to Vrede, follow R34 to Comelia (R103), follow R103 to Villers, From Villers turn right onto N3, follow N3 to Heidelberg, follow N3 to Johannesburg, from N3 turn left onto M2, from M2 off- ramp onto Siemert Road (M31), From Siemert Road (M31) follow into End Street, From End Street off ramp onto Anderson Street, From Anderson Street to Nugget Street, From Nugget Street turn left into Commissioner Street (R24), from Commissioner Street turn right into Rissik Street (M9), From Rissik Street (M9) turn right into DeVillers Street, from DeVillers Street turn left into Wanderers, from Wanderers turn left into Noord Street Johannesburg Railway Station Taxi Rank. return. POMEROY TO JOHANNESBURG: ALTERNATIVE 2 From Pomeroy Taxi Rank (Shepstone Street) turn right into R33 Pomeroy, follow R33 to Helpmekaar, follow R33 to Wilson Street, Dundee, from Wilson Street turn left into Victoria Street (R68), from Victoria Street turn right into Karl Landman Street (R68), from Karl Landman Street follow R68, from R68 turn right into R621 follow R621 to Hattingspruit, from Hattingspruit follow R621 to Dannhauser, from Dannhauser follow R621 to N11, turn right N11, follow N11 to Newcastle Bypass, From Newcastle Bypass follow N11 to Volksrus (Laingsnek Street), From Laingsnek Street turn left into Joubert Street, From Joubert Street turn right into Dan Pienaar Street (R543), From Dan Pienaar Street turn right onto R23 follow R23 to Standerton (Botha Street), from Botha Street turn left into Lombaard Street, from Lombaard Street turn left into Krog Street, from Krog Street exit Standerton on R23 follow R23 Pas Greylingstad, follow R23 Pass Balfour, follow R23 to Heidelberg, At Heidelberg turn right onto N3 Johannesburg, follow N3 to Johannesburg, from N3 turn left onto M2, from M2 off ramp onto Siemert Road (M31), From Siemert Road (M31) follow into End Stree</p>
12.2	<p>POMEROY TO TUGELA FERRY: From Pomeroy Taxi (Shepstone Street) turn left onto R33 follow R33 to Tugela Ferry Taxi Rank off- load & load and return.</p>

CONTINUES ON PAGE 1162—PART 11



KWAZULU-NATAL PROVINCE
KWAZULU-NATAL PROVINSIE
ISIFUNDAZWE SA KWAZULU-NATALI

Provincial Gazette • Provinsiale Koerant • Igazethi Yesifundazwe

GAZETTE EXTRAORDINARY—BUITENGEWONE KOERANT—IGAZETHI EYISIPESHELI

(Registered at the post office as a newspaper) • (As 'n nuusblad by die poskantoor geregistreer)
(Irejistiwee njengephephandaba eposihhovisi)

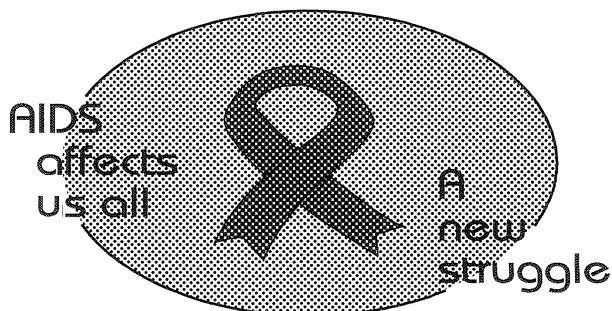
Vol. 9

PIETERMARITZBURG,

2 JULY 2015
2 JULIE 2015
2 kuNTULIKAZI 2015

No. 1386

We all have the power to prevent AIDS



Prevention is the cure

**AIDS
HELPLINE**

0800 012 322

DEPARTMENT OF HEALTH

N.B. The Government Printing Works will not be held responsible for the quality of "Hard Copies" or "Electronic Files" submitted for publication purposes

PART 11 OF 12



9771994455008

01386





transport

Department:
Transport
Province of KwaZulu-Natal

GAZETTE

LGKZNG43-2014-
DEC

REGION: ALL

12.3	<p>CONDITIONS/RESTRICTIONS 1.Passengers may be picked up and/or set down only at designated Taxi Rank or Taxi Stop, which shall exclude Bus Stops. 2.Entry or ranking on private property is not permitted without permission of the Landlord, a copy of which must be supplied to the Board before issue operating license. 3.Without having entered into an agreement with other operators on a common route, as contemplated by section 88 (2) (B) of Act 22 of 2000, the picking up or setting down of passengers on such route is not permitted. A copy of such agreement must be supplied to the Board. 4.At ranks, whether on -street or off-street, only the taxis that can be accommodated in the demarcated area may occupy the rank, excess vehicles must hold elsewhere at designated holding areas. 5.Rank permits or letters of authority must be produced in respect of all ranks in municipal arrears, in particular major towns and cities. 6.The allocation of any route or portion of a route is subject to the condition that it has been approved and allocated in good faith and that such route will be invalid should it transpire that the route or portion thereof will, or has caused conflict due to it having been approved based on incorrect or false information supplied to the Board or as a result of an error. In such instance the operating license must be returned to the Board for correction. 7.The vehicle must be covered by motor vehicle insurance as well as personal liability insurance.,</p> <p>Alice Street and Market - Durban 44C&D Point Road, 2206LS2206LS00053080, KZNBRCDBN0000089, FORWARD ROUTE NO.1."FROM RANK NO.44B, SOUTH SIDE OF ALICE STREET AND MARKET ROAD CORNER TO RANK NO.44D IN POINT ROAD AT FISHER STREET OR TO RANK 44C IN POINT ROAD AT SOUTHAMPTON STREET.Along Alice Street, into Old Fort Road, left into [NMR Avenue OR Stanger Street] right into Somtseu Road, right into Brickhill Road/Playfair Road, right into Old Fort Road, left into Brickhill Road, into Point Road, into Rank 44D on Point Road at Fisher Street or proceed to Rank 44C on Point Road at Southampton Street."1.2</p> <p>FORWARD ROUTE NO.2."FROM RANK 44A, SOUTH SIDE OF LEOPOLD STREET BEFORE MARKET ROAD TO RANK 44D IN POINT ROAD AT FISHER STREET OR TO RANK 44C IN POINT ROAD AT SOUTHAMPTON STREET.Into Market Road, left into West Street, right into Point Road into Rank 44D on Point Road at Fisher Street or proceed to Rank 44C in Point Road at Southampton Street.1.3. Into Market Road, left into West Street, left into Point Road</p>
12.4	<p>POMEROY TO DUNDEE</p> <p>From Pomeroy Taxi Rank (Shepstone Street) turn left onto R33 follow R33 to Helpmekaar, follow R33 to Wilson Street, Dundee, from Wilson Street (R68) turn right into Victoria Street (R68), from Victoria Street (R68) turn left into taxi rank off local and load and return.</p>



transport

Department:
Transport
Province of KwaZulu-Natal

GAZETTE

LGKZNG44-2014-
DEC

REGION: ALL

1) Application Number: APP0027135	2) Gazette Number: LGKZNG44-2014-DEC
3) Applicant: QM NKABINDE ID NO. 7212125466080 Association: COMPLEX OF LIMEHILL TAXI ASSOCIATION	4) Applicant Address: PO BOX16797 WASBANK 2920
5) Existing Licence Holder: MNTAMBO MN ID NO. 3906075224084	6) Existing Licence Holder Address: PO BOX16797 WASBANK 2920
7) Type of application: NORMAL TRANSFER	8) Operating Licence Number:
9) Vehicle Type: NOT AVAILABLE	10) 1 x 15 (SEATED) + 0 (STANDING)
11) Region: UTHUKELA	
12.1	UITVAL TO POMEROY From Uitval Taxi Rank turn right and turn left into Helpmekaar Road, into Mazane, turn right into Pomeroy Road, turn left into Taxi Rank and return.
12.2	SOMSHOEK TO DUNDEE From Somshoek into Nazareth, turn left into Spandikron into Valkkop, turn right into Ladysmith Road, turn left into Ekvukeni, from Ekvukeni turn right into Helpmekaar Road, turn left into Wasbank Road, from Wasbank left into Glencoe Road, turn left into Uithoek Street, turn left into rank, from rank turn left into Dundee Road, turn right into Karalland Street, turn left into Victoria turn left into Dundee rank and return. "ALTERNATIVE ROUTE: 4.1. Somshoek into Nazareth into Valkkop, turn left into Ladysmith Road turn left into Ekvukeni, from Ekvukeni turn right Helpmekaar Road, turn left Wasbank Road from Wasbank turn right into Dundee Road, into Victoria, turn left into Dundee Taxi Rank.
12.3	WASBANK TO LADYSMITH 5.From Wasbank Taxi Rank, turn left into Glencoe Road, turn left into Ladysmith Road, into Nkuzi, turn left into N11 into Newcastle Road into Lyell Street, turn left into Plaza Taxi Rank and return.
12.4	WASBANK TO DUNDEE Wasbank Taxi Rank, turn right into P33-1 into P33 2 and to Dundee Taxi Rank and return
12.5	UITVAL TO DUNDEE: 2.1. From Uitval Taxi Rank turn left, turn right into Dival from Dival turn left into Limehill, into Tholeni, turn left into Wasbank Road, turn right into Dundee Road, into Victoria Street, turn left into Dundee Rank and return."ALTERNATIVE ROUTE 2.2. From Uitval Taxi Rank, turn right into Ladysmith Road, turn right into Stanford Road, turn right into Stanford Road, turn left into Tholeni Road, turn left into Wasbank Road, turn right into Dundee Road into Victoria Street, turn left into Dundee Taxi Rank and return.



transport

Department:
Transport
Province of KwaZulu-Natal

GAZETTE

LGKZNG44-2014-
DEC

REGION: ALL

1) Application Number: APP0027145	2) Gazette Number: LGKZNG44-2014-DEC
3) Applicant: RS KENDROYEN ID NO. 8805235145087 Association: BONELLA TAXI ASSOCIATION	4) Applicant Address: 63 NEWBLIS GARDENS BONELLA 4091
5) Existing Licence Holder: I SINGH ID NO. 5111055138085	6) Existing Licence Holder Address: 63 NEWBLIS GARDENS BONELLA 4091
7) Type of application: NORMAL TRANSFER	8) Operating Licence Number:
9) Vehicle Type: NOT AVAILABLE	10) 1 x 13 (SEATED) + 0 (STANDING)
11) Region: DURBAN CENTRAL	
12.1	ROUTE 00 FROM BONELLA TAXI RANK TO POINT WITHIN THE PROVINCE OF KZN ONLY NO PICKING UP OR SETTING DOWN OF PASSENGERS EN ROUTE
12.2	ROUTE 1: BONELLA TO RANK 46 DENNIS HURLEY STREET (QUEEN STREET), DURBAN FROM AN APPROVED RANK 46 BLINKBONNIE ROAD OPPOSITE JABULA SUPERMARKET, PROCEED ALONG BLINKBONNIE ROAD, LEFT TURN INTO BUCKINGHAM ROAD, PROCEED ALONG BUCKINGHAM ROAD RIGHT INTO BARNESLEY GROVE, PROCEED ALONG BARNESLEY GROVE AND TURN LEFT INTO BLINKBONNIE ROAD, RIGHT INTO BONELLA ROAD, PROCEED ALONG BONELLA ROAD, LEFT INTO ESKOTENE GROVE PROCEED ALONG ESKOTENE GROVE ACROSS TO CANDELLA ROAD INTO WESTMEATH AVENUE, RIGHT INTO STANFIELD ROAD, PROCEED ALONG STANFIELD ROAD AND TURN RIGHT INTO WESTMEATH AVENUE, PROCEED ALONG WESTMEATH AVENUE AND TURN RIGHT INTO CANDELLA ROAD, PROCEED ALONG CANDELLA ROAD TURN LEFT INTO WIGGINS ROAD, PROCEED ALONG WIGGINS ROAD, TURN LEFT INTO CARLOW ROAD, PROCEED ALONG CARLOW ROAD, RIGHT INTO BLINKBONNIE ROAD, PROCEED ALONG BLINKBONNIE TURN LEFT INTO BELLAIR ROAD, PROCEED ALONG BELLAIR ROAD, RIGHT INTO JAN SMUTHS HIGHWAY, LEFT INTO FELIX DLAMINI ROAD (BRICKFIELD ROAD), PROCEED ALONG FELIX DLAMINI ROAD (BRICKFIELD ROAD) LEFT ONTO N3 FREEWAY, PROCEED ALONG N3 FREEWAY, EXIT AT RIDGE ROAD, BEREA OFF-RAMP (TOLLGATE BRIDGE), ACROSS RIDGE ROAD INTO BEREA ROAD NORTH, PROCEED ALONG BEREA ROAD NORTH INTO CHRIS NTULI ROAD (OLD DUTCH ROAD), PROCEED ALONG CHRIS NTULI ROAD (OLD DUTCH ROAD) PROCEED INTO JOHANNES NKOSI STREET (ALICE STREET), PROCEED ALONG JOHANNES NKOSI STREET (ALICE STREET), RIGHT INTO SOLDIERS WAY, PROCEED ALONG SOLDIERS WAY, RIGHT INTO DENNIS HURLEY STREET (QUEEN STREET) RANK 46, DURBAN. RETURN ROUTE: RANK 46 DENNIS HURLEY STREET (QUEEN STREET), DURBAN TO BONELLA PROCEED ALONG DENNIS HURLEY STREET (QUEEN STREET), RIGHT INTO INGCUCE STREET (ALBERT STREET), PROCEED ALONG INGCUCE STREET (ALBERT STREET) LEFT INTO DAVID WEBSTER STREET (LEOPOLD STREET), PROCEED ALONG DAVID WEBSTER STREET (LEOPOLD STREET) INTO CANNONGATE ROAD ONTO THE N3 FREEWAY EXITING AT FELIX DLAMINI ROAD (BRICKFIELD ROAD) OFF RAMP PROCEED ALONG FELIX DLAMINI ROAD (BRICKFIELD ROAD) INTO GARTH ROAD, LEFT INTO GALWAY ROAD, PROCEED ALONG GALWAY ROAD, LEFT TURN INTO JAN SMUTS HIGHWAY, PROCEED ALONG JAN SMUTS HIGHWAY, PROCEED ALONG JAN SMUTS HIGHWAY, RIGHT INTO BELLAIR ROAD, PROCEED ALONG BELLAIR ROAD, RIGHT INTO BLINKBONNIE ROAD, PROCEED ALONG BLINKBONNIE ROAD (AS PER BONNELLA ROUT 1) NB: ALL COMMUTERS TO BE PICKED UP AND DROPPED OFF ONLY AT THE DESIGNATED TAXI STOPS ON THE PRESCRIBED ROUTE. ALTERNATIVE ROUTE: BONELLA TO RANK 46 DENNIS HURLEY STREET (QUEEN STREET), DURBAN

**transport**

Department:
Transport
Province of KwaZulu-Natal

GAZETTE

LGKZNG44-2014-
DEC

REGION: ALL

12.3**CONDITIONS/ RESTRICTIONS:**

1. PASSENGERS MAY BE PICKED UP AND/OR SET DOWN ONLY AT DESIGNATED TAXI RANK OR TAXI STOP, WHICH SHALL EXCLUDE BUS STOPS.
2. ENTRY OR RANKING ON PRIVATE PROPERTY IS NOT PERMITTED WITHOUT WRITTEN PERMISSION OF THE LANDLORD, A COPY OF WHICH MUST BE SUPPLIED TO THE BOARD.
3. WITHOUT HAVING ENTERED INTO AN AGREEMENT WITH OTHER OPERATORS ON A COMMON ROUTE, AS CONTEMPLATED BY SECTION 88(2)(B) OF ACT 22 OF 2000, THE PICKING UP OR SETTING DOWN OF PASSENGERS ON SUCH ROUTE IS NOT PERMITTED. A COPY OF SUCH AGREEMENT MUST BE SUPPLIED TO THE BOARD.
4. AT RANKS, WHETHER ON ? STREET OR OFF ? STREET, ONLY THE TAXIS THAT CAN BE ACCOMMODATED IN THE DEMARCATED AREA MAY OCCUPY THE RANK, EXCESS VEHICLES MUST HOLD ELSEWHERE AT DESIGNATED HOLDING AREAS.
5. RANK PERMITS OR LETTERS OF AUTHORITY MUST BE PRODUCED IN RESPECT OF ALL RANKS IN MUNICIPAL AREAS, IN PARTICULAR MAJOR TOWNS AND CITIES AND IN PARTICULAR INTER-PROVINCIAL DESTINATIONS.
6. THE ALLOCATION OF ANY ROUTE OR PORTION OF A ROUTE IS SUBJECT TO THE CONDITION THAT IT HAS BEEN APPROVED AND ALLOCATED IN GOOD FAITH AND THAT SUCH ROUTE WILL BE INVALID SHOULD IT TRANSPIRE THAT THE ROUTE OR PORTION THEREOF WILL, OR HAS CAUSED CONFLICT DUE TO IT HAVING BEEN APPROVED BASED ON INCORRECT OR FALSE INFORMATION SUPPLIED TO THE BOARD OR AS A RESULT OF AN ERROR. IN SUCH INSTANCE THE OPERATING LICENCE MUST BE RETURNED TO THE BOARD FOR CORRECTION.
7. THE VEHICLE MUST BE COVERED BY MOTOR VEHICLE INSURANCE AS WELL AS PERSONAL LIABILITY INSURANCE.



transport

Department:
Transport
Province of KwaZulu-Natal

GAZETTE

LGKZNG45-2014-
DEC

REGION: ALL

1) Application Number: APP0026272	2) Gazette Number: LGKZNG45-2014-DEC
3) Applicant: VUNDLA ZZ ID NO. 7007265373082 Association: NOT AVAILABLE	4) Applicant Address: PO BOX 77607 OSIZWENI KWAZULU-NATAL 2952
5) Existing Licence Holder: NOT APPLICABLE ID NO. NOT APPLICABLE	6) Existing Licence Holder Address: NOT APPLICABLE
7) Type of application: NEW OPERATING LICENCE	8) Operating Licence Number: NOT AVAILABLE
9) Vehicle Type: MINIBUS	10) 1 x 10 (SEATED) + 0 (STANDING)
11) Region: AMAJUBA	
12.1	from house no 6211 ward 17 osizweni, then to ward 11 and proceed to ward 30 turn left into osizwe 3 street, turn left into p 483, turn right allen street, turn left kirkland street, turn right to centre street to suryville primary school and return.



transport

Department:
Transport
Province of KwaZulu-Natal

GAZETTE

LGKZNG45-2014-
DEC

REGION: ALL

1) Application Number: APP0027170	2) Gazette Number: LGKZNG45-2014-DEC
3) Applicant: DZ NTSHANGASE ID NO. 6701170366089 Association: NOT AVAILABLE	4) Applicant Address: P,O BOX 1210 MTUBATUBA 3935
5) Existing Licence Holder: NOT APPLICABLE ID NO. NOT APPLICABLE	6) Existing Licence Holder Address: NOT APPLICABLE
7) Type of application: NEW OPERATING LICENCE	8) Operating Licence Number: NOT AVAILABLE
9) Vehicle Type: MOTORCAR	10) 1 x 4 (SEATED) + 0 (STANDING)
11) Region: UMKHANYAKUDE	
12.1	MTUBATUBA WILL BE THE STARTING POINT AND OPERATE 50KM RADIAS AWAY FROM MTUBATUBA TOWN AND ITS SURROUNDING AREAS



transport

Department:
Transport
Province of KwaZulu-Natal

GAZETTE

LGKZNG45-2014-
DEC

REGION: ALL

1) Application Number: APP0027174	2) Gazette Number: LGKZNG45-2014-DEC
3) Applicant: DUDUZILE ZONKE NTSHANGASE ID NO. 6701170366089 Association: NOT AVAILABLE	4) Applicant Address: PO BOX 1210 MTUBATUBA 3935
5) Existing Licence Holder: NOT APPLICABLE ID NO. NOT APPLICABLE	6) Existing Licence Holder Address: NOT APPLICABLE
7) Type of application: NEW OPERATING LICENCE	8) Operating Licence Number: NOT AVAILABLE
9) Vehicle Type: MOTORCAR	10) 1 x 4 (SEATED) + 0 (STANDING)
11) Region: UMKHANYAKUDE	
12.1	THIS PERMIT AUTHORISES AND IS RESTRICTED TO CONVEYANCE AS SET OUT IN THE FOLLOWING DESCRIPTION: THE CONVEYANCE OF TAXI PASSENGERS FROM MTUBATUBA CBD TO POINTS WITHIN A 50 (FIFTY) KILOMETRE RADIUS THERE FROM AND RETURN.



transport

Department:
Transport
Province of KwaZulu-Natal

GAZETTE

LGKZNG45-2014-
DEC

REGION: ALL

1) Application Number: APP0026189	2) Gazette Number: LGKZNG45-2014-DEC
3) Applicant: NC THUNGO ID NO. 6807040842082 Association: KLIPRIVER TAXI ASSOCIATION	4) Applicant Address: P.O BOX 1403 LADYSMITH 3370
5) Existing Licence Holder: Z THUNGO ID NO. 5602035837085	6) Existing Licence Holder Address: P O BOX 397 BERGVILLE KWAZULU-NATAL 3370
7) Type of application: DECEASED TRANSFER	8) Operating Licence Number: LKNKZN019764
9) Vehicle Type: NOT AVAILABLE	10) 1 x 15 (SEATED) + 0 (STANDING)
11) Region: UTHUKELA	
12.1	CHARTER SERVICE: FROM KLIPRIVER TAXI RANK TO POINTS WITHIN THE PROVINCE OF KWAZULU-NATAL ONLY. NO PICKING UP OR SETTING DOWN OF PASSENGERS EN ROUTE.
12.2	<p>CONDITIONS/RESTRICTIONS</p> <ol style="list-style-type: none"> 1. Passengers may be picked up and/or set down only at designated Taxi Rank or Taxi Stop, which shall exclude Bus Stops. 2. On the inbound trip to Durban, Newcastle, Dundee, Colenso, Greytown no passengers may be picked up enroute from leaving the magisterial of Klipriver until reaching the destination rank. 3. On the return trip to Klipriver, no passengers may be set down until reaching the Magisterial District of Klipriver. 4. Entry or ranking on private property is not permitted without permission of the Landlord, a copy of which must be supplied to the Board before issue operating licence. 5. Without having entered into an agreement with other operators on a common route, as contemplated by section 88 (2) (B) of Act 22 of 2000, the picking up or setting down of passengers on such route is not permitted. A copy of such agreement must be supplied to the Board. 6. At ranks, whether on -street or off-street, only the taxis that can be accommodated in the demarcated area may occupy the rank, excess vehicles must hold elsewhere at designated holding areas. 7. Rank permits or letters of authority must be produced in respect of all ranks in municipal arrears, in particular major towns and cities. 8. The allocation of any route or portion of a route is subject to the condition that it has been approved and allocated in good faith and that such route will be invalid should it transpire that the route or portion thereof will, or has caused conflict due to it having been approved based on incorrect or false information supplied to the Board or as a result of an error. In such instance the operating licence must be returned to the Board for correction. 9. The vehicle must be covered by motor vehicle insurance as well as personal liability insurance.

**transport**

Department:
Transport
Province of KwaZulu-Natal

GAZETTE

LGKZNG45-2014-
DEC

REGION: ALL

12.3**34. ST.CHADS TO LADYSMITH/LYELL STREET TAXI RANK****A. INBOUND**

From St Chads Bus terminus, along St.Chads Road turn left into Helpmekaar road to Danskraal load and offload along Helpmekaar Road turn left into Newcastle Road along Newcastle Road turn left into Thompson Road, along Thompson Road into Illing Road load and offload, along Illing Road turn right into Alfred Street along Alfred Street turn left into Crawshaw Road into Lyell Street along Lyell Street turn left into Lyell Street taxi Rank.

B. OUTBOUND: From Lyell Street Taxi Rank, turn left into Queen Street along Queen Street turn right into Lyell Street, along Lyell Street into Crawshaw Road into Newcastle Road, along Newcastle Road turn right into Helpmekaar Road along Helpmekaar Road turn right into St.Chads Road offload and load into St.Chads bus terminus.



transport

Department:
Transport
Province of KwaZulu-Natal

GAZETTE

LGKZNG45-2014-
DEC

REGION: ALL

- | | |
|---|--|
| <p>1) Application Number: APP0027016</p> <p>3) Applicant: WJ MBELE
ID NO. 8109205429088
Association: BAMBANANI TAXI ASSOCIATION(KZN)</p> <p>5) Existing Licence Holder: MI MBELE
ID NO. 4607085502084</p> <p>7) Type of application: DECEASED TRANSFER</p> <p>9) Vehicle Type: NOT AVAILABLE</p> <p>11) Region: UGU-OGWINI</p> | <p>2) Gazette Number: LGKZNG45-2014-DEC</p> <p>4) Applicant Address:
PO BOX1142
MARGATE
4275</p> <p>6) Existing Licence Holder Address:
P O BOX 308
MARGATE
KWA ZULU-NATAL
KWA-ZULU NATAL
4275</p> <p>8) Operating Licence Number: LKNKZN0120278</p> <p>10) 1 x 13 (SEATED) + 0 (STANDING)</p> |
|---|--|

12.1	<p>1.PORT EDWARD /IZINGOLWENI /BREAMER/MARGATE ROUTE</p> <p>Starting point – Breamer Road, Izingolweni, Port Edward turn left into Breamer Road. Proceed along Breamer Road Towards Izingolweni, turn right- gravel road Breamer /Nzimakwe Road, Enkoneni Store- drop off and pick up, proceed along gravel Road – Enkoneni towards Nzimakwe, proceed along, pass Entabeni School, proceed Sompisi Store, turn left D861 to Woza, proceed to Bhambula Taxi Rank, Thongasi Road towards Port Edward, proceed pass Thongasi School, Thongasi Taxi Rank, Balula Road, turn right towards Port Edward Taxi Rank, same routine back.</p>
12.2	<p>2.PORT EDWARD TO WOZA / NZIMAKWE ROUTE</p> <p>Port Edward Taxi Rank turn right into main Road robot, proceed R61 toll towards Margate , proceed R61 Palm Beach, turn left towards Izingolweni. Nzimakwe Road ---tarr road, proceed to Munster Road –Munster Shopping Centre, turn right into Izingolweni gravel Road pass Jericho Store pick up and drop off at Gate store, Thongasi Road D1097, turn right D0861- Woza Road, proceed straight along Woza Road, turn left to Port Edward Taxi Rank.</p>
12.3	<p>3.PORT EDWARD / XOLO/ GCILIMA ROUTE</p> <p>PORT Edward Taxi Rank towards Xolo route tribal area, Port Edward/ Izingolweni Tarr Road, turn right Penduka towards Gcilima and Margate Taxi Rank, proceed with gravel Road --- Penduka Manzamhlophe gravel Road, proceed pass Jabulani store D1095 gravel Xolo service gravel road, proceed along towards Gcilima, Kwa Mkhize store – drop off and pick up, turn left to D1092 Nkothaneni, turn around at Nkothaneni/Thuthuka Taxi Rank, turn right – Okhushwini gravel road, Thokotho Road service Delihlazo Taxi Rank, turn around same back.</p>
12.4	<p>4.PORT EDWARD TO PORT SHEPSTONE</p> <p>From Port Edward Taxi Rank turn right to the robot, at the robot turn left to R61 and proceed with R61 towards Munster pick up and drop off at munster, proceed to Trafalgar pick up and drop off and proceed towards San Lameer pick up and drop off Marina Beach proceed towards Southbroom Bus stop pick up and drop. Proceed straight with R61, turn left to Alford Road and turn right with Alford to R620, proceed with R620 Marine Drive to Manaba pick up and drop off at Manaba bus stop, proceed with Marine Drive Uvongo pick up and drop off Uvongo bus stop, proceed to St Michaels pick up and drop off at St Michaels, proceed to Shelly Beach stop at Abri Spies pick up and drop off, proceed with Marine Drive towards Mc Donalds Farm stop and drop off Port Shepstone Technikon proceed with R61turn right at Quarry Road intersection turn left in Bazley Road turn left into Cornner Road turn right in Mc Arthur street turn right in Dennis Shepstone turn left in Ryder street across Nelson Mandela into Port Shepstone Taxi Rank same route back to Port Edward. (Change of starting point) as per the decision of the Board</p>
12.5	<p>5.PORT EDWARD TO MARGATE</p> <p>From Port Edward Taxi Rank turn right to the robot, at the robot turn left to R61 and proceed with R61 towards Munster pick up and drop off at Munster, proceed to Trafalgar pick up and drop off and proceed towards San Lameer pick up and drop off Marina Beach proceed towards Southbroom bus stop pick up and drop off, proceed straight with R61, turn left to Alford Road and turn right with Alford to R620, proceed with R620 to Emoyeni Taxi Rank, same route back to the rank.</p>



transport

Department:
Transport
Province of KwaZulu-Natal

GAZETTE

LGKZNG45-2014-
DEC

REGION: ALL

12.6	<p>6.GCILIMA TO MARGATE Gcilima Taxi Rank, Gcilima R-d Margate, service turn left Nkampini-Mbambi High School pick up drop off Mqadi stopping zone, turn right D203- Bhokodisa, stop at Mhlambulungile School, Thandokuhle Store/Shaka Store drop off and pick up, proceed along D203, turn left R61 towards Margate, turn left at Ramsgate turn off, turn right at Alford Avenue, turn left in Marine drive, turn into Emoyeni Taxi Rank, return same back to Gcilima.</p>
12.7	<p>7.MVUTSHINI TO MARGATE From Mvutshini Star points Taxi Rank, proceed with gravel road to Mankuntshane pick up at Mbhele bus stop, turn right to D1091 at Banguni store pick up Banguni store, proceed then turn left into gravel road Oatlands towards Gamalakhe, turn right into Fascadeale Road to Ramsgate pick up and drop off Ramsgate turn left with R620 to Margate-proceed with Marine Drive turn right to Margate Taxi Rank, same route back to Mvutshini.</p>
12.8	<p>8.GCILIMA ROUTE TO MARGATE Gcilima Taxi Rank, Gcilima road, Margate service – turn left Nkampini – Mbambi High School pick up and drop off, Mqadi stopping zone turn right D203 – Bhokodisa, stop at Mhlambulungile School, Thandokuhle / Shaka store drop off and pick up, proceed along D203, turn left at R61 towards Margate, turn left at Ramsgate turn off, turn left in Marine Drive, turn right into Emoyeni Taxi Rank, and return opposite route back.</p>
12.9	<p>9.LAMONT ROUTE – MARGATE From Mankuntshane Rank, turn right gravel road D1091, stop Mlonde High School, proceed along D1091 gravel road, Dlamini stop pick up and drop off, Mthombothi School stopping zone, proceed along to Ludimala Clinic --- pick up and drop off zone, Lamont big stop – drop off and pick up – Dip Tank, turn off to service road Ngwemabala, turn towards Sunduza Taxi Rank. Use the same route back to Margate Taxi Rank and return.</p>



transport

Department:
Transport
Province of KwaZulu-Natal

GAZETTE

LGKZNG45-2014-
DEC

REGION: ALL

1) Application Number: APP0026797	2) Gazette Number: LGKZNG45-2014-DEC
3) Applicant: TH BHENGU ID NO. 8505035328087 Association: NQETHO TAXI OWNERS ASSOCIATION	4) Applicant Address: P O BOX 1770 HILLCREST 3650
5) Existing Licence Holder: MJ MBONAMBI ID NO. 6103105812081	6) Existing Licence Holder Address: P.O. BOX 12944 HILLCREST HILLCREST KWA-ZULU NATAL 3650
7) Type of application: NORMAL TRANSFER	8) Operating Licence Number: LKNKZN017184
9) Vehicle Type: NOT AVAILABLE	10) 1 x 15 (SEATED) + 0 (STANDING)
11) Region: DURBAN WEST	
12.1	ROUTE 6 KWANGCOLOSI TO DURBAN VIA INANDA FROM NGWELE ROAD TAXI RANK, INTO P259, RIGHT INTO P100, RIGHT INTO P93, LEFT INTO P93/M25, INTO NORTH COAST, JOINING UMGENI ROAD, INTO OLD DUTCH ROAD, DROP AND PICK UP, AND RETURN ALONG THE SAME ROUTE IN RESERVE. CONDITION/RESTRICTION:-RANK PERMITS FOR THE ABOVE ROUTE TO BE SUBMITTED BY EACH MEMBER.
12.2	ROUTE 5 KWANGCOLOSI/NQETHO TO DURBAN FROM NGWELE ROAD TAXI RANK BECOMING FISCHER ROAD, THEN TURN RIGHT TO INANDA ROAD TOWARDS HILLCREST TAXI RANK AND DROP, TURN LEFT TO R103 OLD MAIN LEFT INTO M13, LEFT INTO N3, LEFT INTO SPINE ROAD, DROP OFF ONLY AT CALTEX GARAGE OPPOSITE PAVILLION SHOPPING CENTRE, BACK INTO N3, LEFT INTO BEREA ROAD NORTH, INTO OLD DUTCH ROAD, DROP AND PICK UP, AND RETURN ALONG THE SAME ROUTE IN RESERVE. CONDITION/RESTRICTION:-RANK PERMITS FOR THE ABOVE ROUTE TO BE SUBMITTED BY EACH MEMBER.
12.3	ROUTE 7 HILLCREST TO PIETERMARITZBURG FROM HILLCREST TAXI RANK TURN TO N3 R103 TO LEFT MPUMALANGA ROAD THEN TURN RIGHT INCHANGA ROAD TO JOIN OLD MAIN REDMOR CATORIDGE TURN TO N3 TO PIETERMARITZBURG AND RETURN. CONDITION / RESTRICTION: RANK PERMITS FOR THE ABOVE ROUTE TO BE SUBMITTED BY EACH MEMBER
12.4	APPROVED ROUTES NQETHO TAXI OWNERS ASSOCIATION ROUTE 1: 1. NQETHO/ KWANGCOLOSI TAXI RANK TO PINETOWN FROM NGWELE ROAD BECOMING FISCHER ROAD, THEN TURN RIGHT TO INANDA ROAD TOWARDS HILLCREST TAXI RANK AND DROP, TURN LEFT TO R103 OLD MAIN ROAD, LEFT INTO M13 PASS EMBERTON, GILLITTS, MAYTIME, KLOOF, LEFT INTO OLD MAIN ROAD, TURN RIGHT TO ANDERSON ROAD TAXI RANK PINETOWN AND RETURN ALONG THE SAME ROUTE IN REVRSE.
12.5	ROUTE 2: 2. NQETHO / KWANGCOLOSI TAXI RANK TO WATERFALL FROM NGWELE ROAD BECOMING FISHER ROAD, TURN RIGHT INTO BRAKENHILL ROAD PICK AND DROP, TURN RIGHT AGAIN INTO INANDA ROAD TO WATERFALL TAXI RANK ON INANDA ROAD, DROP AND PICK UP, AND RETURN ALONG THE SAME ROUTE IN REVERSE.

**transport**

Department:
Transport
Province of KwaZulu-Natal

GAZETTE

LGKZNG45-2014-
DEC

REGION: ALL

12.6	<p>ROUTE 3. TWIN TO PINETOWN FROM TWIN ROAD BECOMING FISCHER ROAD, THEN TURN RIGHT TO INANDA ROAD TOWARDS HILLCREST TAXI RANK AND DROP, TURN LEFT TO R103 OLD MAIN ROAD, LEFT INTO M13 PASS EMBERTON, GILLITS, MAYTIME, KLOOF, LEFT INTO OLD MAIN ROAD, TURN RIGHT TO ANDERSON ROAD TAXI RANK PINETOWN AND RETURN ALONG THE SAME ROUTE IN REVERSE.</p>
12.7	<p>ROUTE 4. KWANGCOLOSI TO DURBAN FROM NGWELE ROAD TAXI RANK BECOMING FISHER ROAD, THEN TURN RIGHT TO INANDA ROAD TOWARDS HILLCREST TAXI RANK AND DROP, TURN LEFT TO R103 OLD MAIN ROAD, LEFT INTO M13, LEFT INTO N3, LEFT INTO SPINE ROAD, DROP OFF ONLY AT CALTEX GARAGE OPPOSITE PAVILLION SHOPPING CENTRE, BACK INTO N3, LEFT INTO BEREA ROAD NORTH, INTO OLD DUTCH ROAD DROP AND PICK UP, AND RETURN ALONG THE SAME ROUTE IN RESERVE. CONDITION/RESTRICTION:-RANK PERMITS FOR THE ABOVE ROUTE TO BE SUBMITTED BY EACH MEMBER.</p>



transport

Department:
Transport
Province of KwaZulu-Natal

GAZETTE

LGKZNG45-2014-
DEC

REGION: ALL

1) Application Number: APP0027193	2) Gazette Number: LGKZNG45-2014-DEC
3) Applicant: CX LUTHULI ID NO. 7302215591085 Association: PINETOWN TAXI OWNERS ASSOC.(HILL STREET)	4) Applicant Address: PO BOX115 PINETOWN 3609
5) Existing Licence Holder: NOT APPLICABLE ID NO. NOT APPLICABLE	6) Existing Licence Holder Address: NOT APPLICABLE
7) Type of application: NEW OPERATING LICENCE	8) Operating Licence Number: NOT AVAILABLE
9) Vehicle Type: MINIBUS	10) 1 x 15 (SEATED) + 0 (STANDING)
11) Region: DURBAN WEST	
12.1	<p>APPROVED ROUTES PINETOWN TAXI OWNERS ASSOCIATION (HILL STREET) ROUTE 1. PINETOWN – MPUMALANGA T/SHIP 1.1. From Pinetown Hill Street Taxi Rank turn right Hill Street then joining Anderson Road – turn left at the robot into Old Main Rd, right into M13 proceed to Kloof Taxi stop-dropping –to Gillits Taxi stop dropping and picking up passengers- to Emberton Taxi stop dropping and picking up passengers –to Polo Pony Taxi stop dropping and picking up passengers Join N3-to Cliffdale Taxi stop dropping and picking up passengers –On the N3 at the Hammarsdale Interchange turn left into P385 pass Wallers Garage Taxi stop dropping and picking up passengers-Hammarsdale (Webber) Taxi stop dropping and picking up passengers-cross the bridge towards Mpumalanga T/Ship turn left to unit 6(H) Taxi stop dropping and picking up passengers-to unit 3 (C) Taxi stop dropping and picking up passengers unit 4(D) Taxi stop dropping and picking up passengers-unit 1 (A), back to Mpumalanga taxi rank dropping and picking up passengers and return to Pinetown taxi rank along the same route. NB : ROUTE TO BE OPERATED STRICTLY IN ACCORDANCE WITH AGREEMENT WITH MPUMALANGA TAXI ASSOCIATION – LIMITED TO 37 VEHICLES PER DAY 1.2 PINETOWN TAXI RANK TO HAMMARSDALE INDUSTRIAL AREA From Pinetown Hill Street Taxi Rank, Right Hill Street then joining Anderson Road turn left into Old Main Rd proceed and turn right into M13 pass Kloof, dropping and picking up passengers, to Maytime, dropping and picking up passengers, to Gillits dropping and picking up passengers, to Emberton dropping and picking up passengers, to Polo Pony dropping and picking up passengers- Joining N3 Cliffdale Taxi stop dropping and picking up passengers, and return to N3 and proceed to Hammarsdale interchange, left into P385 dropping and picking up passengers, to Wallers Garage, dropping and picking up passengers, turn left towards Hammarsdale industrial area, dropping and picking up passengers, turn right to Hammarsdale Shopping centre dropping and picking up passengers, turn right to uMlaba Village, dropping and picking up passengers, return back to Pinetown along the same route dropping and picking up passengers and return along the same route in reverse. NB : ROUTE TO BE OPERATED STRICTLY IN ACCORDANCE WITH AGREEMENT WITH MPUMALANGA TAXI ASSOCIATION – LIMITED TO 37 VEHICLES PER DAY</p>
12.2	<p>2. PINETOWN TO ISIPINGO From Pinetown Hill Street Taxi Rank same as Umlazi NMR up to N2, left exit 154 left into Grimsby Road, pass Clairwood Hospital Taxi stop, dropping passengers-take right into M30/South Coast Road, left into Prince Mcwayizeni Drive, left into Old South Coast Road, left into R102 dropping passengers, becoming Jeffels Road, left along Jeffels Road, right into Old Main Road and rank at the intersection of Old Main Road and Pardy Road. Return trip: Return to M35/Old Main Road, turn right into R102 and left into N2 and take left to N3 take left into M13, take left Eden Road, right M5/ Stapleton Road, left M31/Old Main Road, turn right into Escombe Road, dropping passengers at Frame Taxi stop, turn left take Shepstone Road, turn right into Crompton Street dropping passengers –turn right into Old Main Road, left Anderson Road, left Stanfield Lane, right Hill Street Taxi Rank.</p>
12.3	<p>ROUTE4 4. PINETOWN TO SPRINGFIELD PARK From Hill Street Taxi Rank into Hill Street, into Anderson Road, right into Old Main Road (M31) left into St. Johns Avenue (M19), proceed along M19 to the intersection with N2. Turn left Service Road, right Inanda Road (M21) and proceed to Springfield Industrial Park along Palmfield Road (pick up and drop off) and return along the same route to Pinetown in reverse. NB : NO RANKING IS PERMITTED IN SPRINGFIELD AND PASSENGERS MAY ONLY BE PICKED UP AND OR SET AT DESIGNATED TAXI STOPS.</p>



transport

Department:
Transport
Province of KwaZulu-Natal

GAZETTE

LGKZNG45-2014-
DEC

REGION: ALL

12.4	<p>ROUTE 5 PINETOWN TO DURBAN MARKET</p> <p>5.1. From Hill Street Taxi Rank, into Hill Street, into Anderson Road, left into Old main Road (M31) and proceed to join into M13 and proceed to join N3 to Durban. Upon entering Durban proceed left to Brick Field Road to drop off only and return into N3 and turn left off the N3 at Tollgate to Drop off only. Return onto N3 and proceed to Old Dutch Road, turn right into Market Road and proceed to Rank 122 to drop off and pick up passengers. Return to N3 and proceed along Berea Road South to Jan Smuts Highway and proceed along M13 into Old Main Road (M31) and turn left into Anderson Street or Moodie Street to the Rank in Hill Street.</p> <p>ALTERNATIVE 1 :</p> <p>5.2. From Pinetown taxi rank, into Hill Street, into Anderson Road, right into Old Main Road (M31) and proceed along (M31 to M13 becoming Jan Smuts Highway, left into Berea Road North and proceed to Old Dutch Road, right into Market Road to Rank 122 and return along the same route in Reverse.</p>
12.5	<p>CONDITIONS:1). PASSENGERS MAY BE PICKED UP AND/OR SET DOWN ONLY AT DESIGNATED TAXI RANKS OR TAXI STOPS, WHICH SHALL EXCLUDE BUS STOPS.</p> <p>2). ON THE INBOUND TRIP TO DURBAN, NO PASSENGERS MAY BE PICKED UP EN ROUTE FROM ENTERING JAN SMUTS HIGHWAY OR N3, UNTIL REACHING THE MARKET ROAD.</p> <p>3). ON THE TRIP TO PINETOWN, NO PASSENGERS MAY BE SET DOWN UNTIL REACHING THE M13 .</p> <p>4). ENTRY OR RANKING ON PRIVATE PROPERTY IS NOT PERMITTED WITHOUT THE WRITTEN PERMISSION OF THE LANDLORD, A COPY OF WHICH MUST BE SUPPLIED TO THE BOARD.</p> <p>5). WITHOUT HAVING ENTERED INTO AN AGREEMENT WITH OTHER OPERATORS ON A COMMON ROUTE, AS CONTEMPLATED BY SECTION 88(2) (b) OF ACT 22 OF 2000, THE PICKING UP OR SETTING OF PASSENGERS ON SUCH ROUTE IS NOT PERMITTED. A COPY OF SUCH AGREEMENT MUST BE SUPPLIED TO THE BOARD.</p> <p>6). AT RANKS, WHETHER ON-STREET OR OFF-STREET, ONLY THE TAXIS THAT CAN BE ACCOMMODATED IN THE DEMARCATED AREA MAY OCCUPY THE RANK. EXCESS VEHICLES MUST HOLD ELSEWHERE.</p> <p>7). ROUTES FROM PINETOWN TO DURBAN ARE IN CONFLICT WITH CLERMONT KWADEBEKA TAXI ASSOCIATION AND THE RECOMMENDATIONS OF ETA , HOWEVER PINETOWN TAXI ASSOCIATION ALREADY HOLDS AUTHORITY TO RANK 122 IN DURBAN WILL BE DISCUSSED WITH THE ETA.</p> <p>8). ON THE FORWARD TRIP TO SPRINGFIELD PARK NO PASSENGERS MAY BE PICKED UP FROM ENTERING THE M19 UNTIL REACHING SPRINGFIELD PARK AND ON THE RETURN TRIP NO PASSENGERS MAY BE SET DOWN UNTIL REACHING ST JOHNS AVENUE IN PINETOWN.</p> <p>9). THE VEHICLE MUST BE COVERED BY MOTOR VEHICLE INSURANCE AS WELL AS PERSONAL LIABILITY INSURANCE.</p>
12.6	<p>ROUTE 3 PINETOWN TO PHOENIX Starting Point: From Pinetown Hill Street Taxi Rank turn right into Hill Street, joining Anderson Road, right into Old Main Road picking up passengers, turn left at St. Johns Avenue (M19), turn left into N2, into the M41 off-ramp into Phoenix Highway and proceed to Hill Street Taxi Rank in reverse.</p> <p>NB : NO PICKING UP OR SETTING DOWN OF PASSENGERS EN ROUTE.</p>
12.7	<p>ROUTE 6 PINETOWN TO WESTWOOD MALL VIA WESTVILLE NORTH</p> <p>1. From Pinetown Hill Street No 580 right into Anderson Road right into Old Main Road, proceed to Cowies Hill join M13, pick up and drop off along the route e.g. Westville Centre and return left into University Road / Essex Terrace into Westwood Mall Rank and return.</p>
12.8	<p>ROUTE 7 PINETOWN TO UNIVERSITY OF KWAZULU NATAL VIA WESTVILLE NORTH</p> <p>II. From Hill Street Taxi Rank, right into Anderson, right into Old Main Road, proceed to Cowies Hill and Join M13, drop and pick up passengers at Westville Centre and proceed straight to University Westville Campus and return using the same route.</p> <p>CONDITIONS NO DROPPING OR PICKING UP OF PASSENGERS OUTSIDE WESTWOOD MALL (UNIVERSITY ROAD/ESSEX TERRACE) ON RETURN TRIP.</p>



transport

Department:
Transport
Province of KwaZulu-Natal

GAZETTE

LGKZNG46-2014-
DEC

REGION: ALL

1) Application Number: APP0027227	2) Gazette Number: LGKZNG46-2014-DEC
3) Applicant: MV MALEVU ID NO. 5503085332086 Association: MASIHAMBIANE BARA BUFFALO FLATS T.A	4) Applicant Address: P.O BOX 4656 DANNHAUSER 3080
5) Existing Licence Holder: NOT APPLICABLE ID NO. NOT APPLICABLE	6) Existing Licence Holder Address: NOT APPLICABLE
7) Type of application: NEW OPERATING LICENCE	8) Operating Licence Number: NOT AVAILABLE
9) Vehicle Type: MINIBUS	10) 1 x 13 (SEATED) + 0 (STANDING)
11) Region: AMAJUBA	
12.1	ROUTE 1MDAKANE TO NEWCASTLEFrom Mdakane Taxi Rank join Road P272, Annadale Mine, Rooi Point Farm, Sharpstone Lake, Kalvlakte, Mbabane, Emoyeni, ntendeka, Haalboom, join P296 Nine Miles join P283, Cavan Farm, KwaMathukuza join N11 via Emmasotsheni enter Allen St, turn left Kirkland Street, turn right Voortrekker St, turn left Terminus St enter approved Newcastle Taxi Rank and return. Restriction ? no restriction to and from. Offloading and loading at all points.
12.2	ROUTE 2MDAKANE TO NEWCASTLEFrom Mdakane approved Taxi Rank join P38 Road pick and drop Kilkeel, Mfundweni, Faibreeze join P296 Jokis, Springbok, Naas Farm, Kwaramlan, Mafahlawane, Ubuhlebornzinyathi, Top Rank P296, 42 Complex Offloading and loading at all points, Nine Miles join P483, Cavan Farm pick and drop proceed to KwaMathukuza turn right Asiphephe Drive. Enter Industrial area pass N11 join Albert Street, turn left Kirkland Street, turn right Voortrekker St, turn left Terminus St enter Taxi Rank and return to Sutherland St, turn left York St or Hospital St and turn right Allen Street. Resctrictions ? no Restriction to and from.
12.3	ROUTE 3NEWCASTLE TO DURBANFrom Newcastle approved Taxi Rank, proceed across Terminus St, Turn right at Voortrekker Street, Turn left to Kirkland Street, turn right enter Allen Street proceed straight, turn right to N11, turn left to Helpmekkar, turn right to Peters Road, Turn right Colenso Road, turn left to R103, Turn left to n3, Proceed to Mooririver Tollgate, Marianhill Tollgate, via Pinetown. Turn left to Alice Street Turn left to Albert Road, Umngeni Road and Osborn Road. Return with the same route to Newcastle.
12.4	ROUTE 4NEWCASTLE TO EMPANGENIFrom Newcastle Taxi Rank proceed across Terminus Street into Voortrekker Street, turn left at Kirkland Street, turn right at Allen Street proceed straight via Arbor Park suburb, turn left N11 Road proceed straight turn right to P483 Road, via Blaaubosch Osizweni to Utrecht, turn right at Utrecht Road intersection enter R34 Road proceed straight, turn left at Bloodriver enter R33 Road and cross Roads straight via Stilwater BP Garage on Road to Vryheid, turn right across Roads before entering Vryheid proceed on R34 Road via Vryheid. Proceed straight via Ulundi, via Melmoth, turn left at Enkwalini Ndundulu Area. Proceed straight on R34 enter Empangeni Taxi Rank. Return same route to Newcastle.
12.5	ROUTE 5NEWCSATLE TO PONGOLAFrom Newcastle Taxi Rank proceed straight across Terminus Street into Voortrekker Street, turn left at Kirkland Street turn right at Allen Street (main Street) proceed straight via Arbor Park suburb, turn left enter N11 Road, proceed straight turn right into R483 via Osizweni to Utrech, turn right Utrecht Road intersection enter R34 Road proceed straight, turn left at Bloodriver Road intersection enter R33 and R34 proceed straight via Stilwater BP Garage, turn right at cross-road before reaching Vryheid proceed on R34 via Bhokuzulu Township enter R69 Road, Louwsburg, turn left at Road intersection enter R66 road via Magudu, turn left enter N2 road proceed straight enter Pongola Taxi Rank, Return same route to Newcastle.
12.6	ROUTE 6NEWCASTLE TO LADYSMITHFrom Newcastle approved taxi Rank proceed across Terminus Street enter Voortrekker Street, Turn left at Kirkland Street, Turn right enter Allen Street Turn right to N11 join Crawshaw Street, Turn left enter Ladysmith approved Taxi Rank Return with the same route to Newcastle.
12.7	ROUTE 7NEWCASTLE TO PIETERMARITZBURGFrom Newcastle approved Taxi Rank proceed across Terminus Street, enter Voortrekker Street, Turn left to Kirkland Street, Turn right enter Allen Street, Turn left to N11, Turn left to Helpmekkar Road, Turn right to Peters Road through Industrial, Turn right to peters Road Turn right to Colenso Road, Road Turn right to N3, Turn left to East Street enter Pietermaritzburg approved Taxi Rank. Return with the same route to Newcastle.
12.8	ROUTE 00CHARTER SERVICEFrom Masihambisane Bara Buffalo flats Taxi Rank to point within the Province of KZN only. No picking up or setting down of passengers en route.



transport

Department:
Transport
Province of KwaZulu-Natal

GAZETTE

LGKZNG46-2014-
DEC

REGION: ALL

1) Application Number: APP0026673	2) Gazette Number: LGKZNG46-2014-DEC
3) Applicant: FJ NGCOBO ID NO. 5504065572089 Association: NQUTHU DISTRICT PIONEERS TAXI ASSOC.	4) Applicant Address: P O BOX 1319 NQUTHU 3135
5) Existing Licence Holder: NOT APPLICABLE ID NO. NOT APPLICABLE	6) Existing Licence Holder Address: NOT APPLICABLE
7) Type of application: NEW OPERATING LICENCE	8) Operating Licence Number: NOT AVAILABLE
9) Vehicle Type: MINIBUS	10) 1 x 15 (SEATED) + 0 (STANDING)
11) Region: UMZINYATHI	
12.1	ROUTE 3 FROM NQUTHU TO DURBAN From Nquthu Taxi Rank into and along R68 to Babanango, right into R34, passing through Melmoth, right into R66 passing through Eshowe, proceed along R66, right into R102 to Ngingindlovu and proceed to Stanger along R102, passing through Stanger and to N2, right into R1020/N2 and proceed direct to Durban into R102 into Umngeni Road (R102) setting down at Durban Station and proceed along Umngeni Road into Soldiers Way, right into Leopold Street, left into Market Street, right into Smith Street, right into Warwick Avenue, into University Avenue Taxi Rank and return along Warwick Avenue, right into Alice Street, left into Albert Street, right into Umngeni Road and return to Nquthu along the forward route in reverse.
12.2	ROUTE 4 FROM NQUTHU TO EMPANGENI From Nquthu Taxi Rank along the same route as in 3 above, up to Nkwalini along R66 at Kwalini turn left into and along R34, which becomes Main Road and proceed direct to Empangeni Taxi Rank and return the forward route in reverse.
12.3	ROUTE 5. FROM NQUTHU TO NEWCASTLE From Nquthu Taxi rank into and along into and along P54 to blood River, into R34(p41), into R37, left into N11 and proceed to Newcastle, into Allen Street at the last robot turn left and right to Newcastle Taxi rank return to Nquthu along the forward route in reverse.
12.4	ROUTE 6. FROM NQUTHU TO EMONDLO From Nquthu to Emondlo Taxi rank along P54, turn off at Masondo Crossing which becomes R9 picking up and dropping off en route and return along the forward route in reverse.
12.5	ROUTE 8. FROM NQUTHU TO NKANDLA From Nquthu Taxi Rank into and along R68 to Fort louis, into and along P50-3 straight to Nkandla Taxi Rank and return along the forward route in reverse.
12.6	ROUTE 27 FROM NONDWENI TO VRYHEID From Nondweni into along P63-2, left into R48(P59-4) and proceed to Mondlo - Vryheid Road Crossing which is R17, turn left into R34 and proceed into and along East Street, left into Church Street and turn left into Vryheid Taxi Rank and return along forward route in reserve.



transport

Department:
Transport
Province of KwaZulu-Natal

GAZETTE

LGKZNG46-2014-
DEC

REGION: ALL

1) Application Number: APP0026693	2) Gazette Number: LGKZNG46-2014-DEC
3) Applicant: ZB MADLALA ID NO. 5004195548083 Association: KLIPRIVER TAXI ASSOCIATION	4) Applicant Address: P O BOX 3844 LADYSMITH 3370
5) Existing Licence Holder: NOT APPLICABLE ID NO. NOT APPLICABLE	6) Existing Licence Holder Address: NOT APPLICABLE
7) Type of application: NEW OPERATING LICENCE	8) Operating Licence Number: NOT AVAILABLE
9) Vehicle Type: MINIBUS	10) 1 x 15 (SEATED) + 0 (STANDING)
11) Region: UTHUKELA	
12.1	<p>EZAKHENI E SECTION TO LADYSMITH/LYELL STREET TAXI RANK</p> <p>INBOUND: FROM APPROVED TAXI RANK AT SECTION E SUPERMARKET, CHIEF LUTHULI STREET TURN RIGHT INTO MOSES MABIDA STREET, TURN LEFT INTO P333 ROAD, TURN RIGHT INTO PIETERS ROAD, TURN LEFT TO HELPMEKAAR ROAD, DANSKRAAL LOAD AND OFFLOAD, PROCEED TO HELPMEKAAR ROAD, TURN LEFT INTO NEWCASTLE ROAD AND TURN LEFT INTO THOMPSON ROAD, ILLING ROAD LOAD AND OFF LOAD, TURN RIGHT INTO ALFRED STREET, TURN LEFT INTO CRAWSHAW ROAD INTO LYELL STREET TURN LEFT INTO LYELL STREET, ALTERNATIVELY, PROCEED ALONG ALFRED STREET TURN LEFT INTO MURCHISON STREET OFF LOAD ALONG MURCHISON AND TURN LEFT INTO KING STEED AND LEFT INTO LYELL STREET AND TURN RIGHT INTO LYELL STREET TAXI RANK.</p> <p>OUTBOUND: FROM ILLING ROAD TAXI RANK, TURN RIGHT INTO ALFRED STREET, TURN RIGHT INTO NEWCASTLE ROAD N11, TURN LEFT INTO DRIEFONTEIN ROAD, TURN LEFT INTO D287 ROAD ALONG D287 OFFLOAD AND LOAD, TURN LEFT OR RIGHT INTO ESIDAKENI BURFORD TAXI RANK.</p> <p>NB: LOAD AND OFFLOAD AT APPROVED AREAS ONLY.</p> <p>OUTBOUND: FROM APPROVED TAXI RANK IN LYELL STREET TAXI RANK, TURN LEFT TO QUEEN STREET, TURN RIGHT INTO LYELL STREET ALONG LYELL STREET INTO CRAWSHAW ROAD INTO NEWCASTLE ROAD ALONG NEWCASTLE ROAD TURN RIGHT HELPMEKAAR ROAD AND PROCEED ALONG HELPMEKAAR ROAD AND TURN RIGHT INTO PIETERS ROAD, TURN LEFT INTO P333 ROAD, TURN RIGHT INTO MOSES MABIDA ROAD, TURN LEFT INTO CHIEF LUTHULI STREET PROCEED TO APPROVED TAXI RANK IN SECTION E SUPERMARKET.</p>
12.2	<p>EZAKHENI E SECTION TO PIETERS INDUSTRIAL AREA</p> <p>INBOUND</p> <p>FROM SECTION E SUPERMARKET, CHIEF LUTHULI STREET TURN LEFT INTO MOSES MABIDA STREET ALONG MOSES MABIDA STREET, ALONG MOSES MADIBA, TURN RIGHT INTO RHOLIHLANHLA ROAD, ALONG RHOLIHLANHLA INTO PIETERS INDUSTRIAL AREA.</p> <p>FROM SECTION E SUPERMARKET, CHIEF ALBERT LUTHULI STREET, TURN RIGHT INTO MOSES MADIBA STREET, ALONG MOSES MADIBA STREET, TURN LEFT INTO P333 ROAD, ALONG P333 ROAD, INTO PIETERS INDUSTRIAL AREA.</p>

**transport**

Department:
Transport
Province of KwaZulu-Natal

GAZETTE

LGKZNG46-2014-
DEC

REGION: ALL

12.3**QINISA TO LADYSMITH/LYELL STREET TAXI RANK****INBOUND:**

FROM QINISA TAXI RANK ,ALONG QINISA ROAD INTO PIETERS INDUSTRIAL AREA PICK UP OR OFFLOAD PASSENGERS AND PROCEED ALONG QINISA ROAD TURN RIGHT INTO PIETERS ROAD ALONG PIETERS ROAD TURN LEFT INTO HELPMEKAAR ROAD,ALONG HELPMEKAAR ROAD TURN LEFT INTO NEWCASTLE N11 ALONG NEWCASTLE ROAD N11 TURN LEFT INTO THOMPSON ROAD INTO ILLING ROAD OFFLOAD ALONG ILLING ROAD TURN RIGHT INTO ALFRED STREET ALONG ALFRED STREET TURN LEFT INTO CRAWSHAW ROAD ALONG CRAWSHAW ROAD INTO LYELL STREET ALONG LYELL STREET TURN LEFT INTO LYELL STREET TAXI RANK.

FROM ALFRED STREET TURN LEFT INTO MURCHISON STREET ALONG MURCHISON STREET TURN LEFT INTO KING STREET,ALONG KING STREET TURN LEFT INTO LYELL STREET,ALONG LYELL STREET TURN RIGHT INTO LYELL STREET TAXI RANK.

OUTBOUND:

FROM LYELL STREET TAXI RANK TURN LEFT INTO QUEEN STREET ALONG QUEEN STREET TURN RIGHT INTO LYELL STREET INTO CRAWSHAW ROAD ALONG CRAWSHAW ROAD INTO NEWCASTLE ROAD N11 ALONG NEWCASTLE N11 TURN RIGHT INTO HELPMEKAAR ROAD ALONG HELPMEKAAR ROAD TURN RIGHT INTO PIETERS ROAD ALONG PIETERS ROAD TURN LEFT INTO QINISA ALONG QINISA ROAD INTO QINISA TAXI RANK.



transport

Department:
Transport
Province of KwaZulu-Natal

GAZETTE

LGKZNG46-2014-
DEC

REGION: ALL

1) Application Number: APP0027234	2) Gazette Number: LGKZNG46-2014-DEC
3) Applicant: M NHLANZI ID NO. 5206295428088 Association: LOUSBURG TAXI OWNERS ASSOCIATION	4) Applicant Address: PO BOX 178 LOUWSBURG KWAZULU-NATAL 3150
5) Existing Licence Holder: NOT APPLICABLE ID NO. NOT APPLICABLE	6) Existing Licence Holder Address: NOT APPLICABLE
7) Type of application: NEW OPERATING LICENCE	8) Operating Licence Number: LKNKZN0129349
9) Vehicle Type: NOT AVAILABLE	10) 1 x 0 (SEATED) + 0 (STANDING)
11) Region: ZULULAND	
12.1	ROUTE1 FROM LOUSBURG TAXI RANK TO PLAZA RANK VRYHEID Starting point Lousburg Taxi Rank turn right to R69 proceed along the same road picking up at Nhlangwini School proceed to Xamu Store picking up and off loading, picking up again at Gobení off loading and picking up at Coronation proceeding to Nkongolwane continue along the same route, turn Right to Stretch Crescent pass Vryheid Station joining Church Street, turn Right into Plaza taxi Rank and back with passengers along the same route.
12.2	ROUTE2 FROM LOUSBURG TAXI RANK TO PONGOLA TAXI RANK Starting point Lousburg Taxi Rank turn Right into R69 proceed to LWI dropping and picking up at Lindelani, proceed to Nyaliza, Dropping and picking up along Sdakeni turn Left into R66, turn Left into P678, and proceed direct to Pongolo Taxi Rank.
12.3	ROUTE 4 LOCAL ROUTES Lousburg Taxi Rank turn Right to R69 left into Unnamed Road to Kwambhele picking up passengers back to Lousburg Taxi Rank.
12.4	ROUTE6 Lousburg Taxi Rank Right into R69, Right into Madaka and and back the same route.
12.5	ROUTE7 Lousburg Taxi Rank right into R69 Left D579 and Right to Sgubudu and back the same way to Lousburg Taxi Rank.
12.6	ROUTE3 FROM LOUSBURG TAXI RANK TO NONGOMA Starting point Lousburg Taxi Rank turn Left to R69 picking up Lowi to P293 pass Makwabi dropping and picking up at Tholakele to Dlomodlomo dropping and picking up at Ngomane Left to Nongoma Taxi Rank and back the same route.



transport

Department:
Transport
Province of KwaZulu-Natal

GAZETTE

LGKZNG46-2014-
DEC

REGION: ALL

1) Application Number: APP0027240	2) Gazette Number: LGKZNG46-2014-DEC
3) Applicant: MS NDWANDWE ID NO. 7505065628084 Association: MAHLABATHINI-ULUNDI TRANS. ASSOCIATION	4) Applicant Address: P O BOX 284 CEZA 3866
5) Existing Licence Holder: HJ MLOTSHWA ID NO. 5511125736083	6) Existing Licence Holder Address: P.O BOX 50261 ULUNDI 3838
7) Type of application: NORMAL TRANSFER	8) Operating Licence Number:
9) Vehicle Type: NOT AVAILABLE	10) 1 x 15 (SEATED) + 0 (STANDING)
11) Region: ZULULAND	
12.1	<p>ROUTE 1. ULUNDI TO EMPANGENI</p> <p>From Ulundi Plaza Taxi Rank join Princess Magogo Road and proceed to Kind Dinizulu Highway (R66) and join R34 and turn into Biyela Street to Ok Taxi Rank, offloading and loading , rejoin R34 to Maxwell Old Taxi Rank load and off-load. Return to Ulundi Plaza Taxi Rank using the same route.</p>
12.2	<p>ROUTE 2. ULUNDI TO MELMOTH</p> <p>From Ulundi Plaza Taxi Rank join Princess Magogo Road and proceed to Kind Dinizulu Highway (R66) and join R34, turn left to Melmoth, turn left into Victoria Street into Melmoth Taxi Rank. Return to Ulundi Plaza Taxi Rank using the same route</p>
12.3	<p>ROUTE 3. ULUNDI TO VRYHEID</p> <p>From Ulundi Plaza Taxi Rank join Princess Magogo Road and proceed to Kind Dinizulu Highway (R66). Turn left into R34 and proceed along the road into Vryheid and join Church Street into Vryheid Plaza Taxi Rank, off-load and load. Proceed to Stretch Crescent Street direct to the Railway Station Taxi Rank. Return to Ulundi Plaza Taxi Rank using the same route.</p>
12.4	<p>ROUTE 4. ULUNDI TO NONGOMA</p> <p>From Ulundi Plaza Taxi Rank join Princess Magogo Road and proceed to Kind Dinizulu Highway, turn right into R66 and proceed to Nongoma, off-load and load. Return to Ulundi Plaza Taxi Rank using the same route.</p>
12.5	<p>ROUTE 5. ULUNDI TO DURBAN</p> <p>From Ulundi Plaza Taxi Rank join Princess Magogo Road and join R66, proceed left along R66 until joining Dokodweni Ram Plaza straight into N3. Proceed along N3 until Durban, turn left into Alice Street and off-load and turn right Umngeni Road (R102) and turn right into Osborne Taxi Rank (Durban Station) off-load and load, proceed with Stamford Hill Road and turn right into Argyle Street (M4) North Coast, turn left into Umhlanga Ridge into N2 North or proceed with M4 North and join N2 North at Ballito junction. Return to Ulundi Plaza Taxi Rank using the same route.</p>
12.6	<p>ROUTE 6. ULUNDI TO MANDINI</p> <p>From Ulundi Plaza Taxi Rank join Princess Magogo Road and join R66, proceed until joining R102 and turn right passing Gingindlovu, turn right into Mandini Road and proceed to Mandini Plaza Taxi Rank. Return to Ulundi Plaza Taxi Rank using the same route.</p>

**transport**

Department:
Transport
Province of KwaZulu-Natal

GAZETTE

LGKZNG46-2014-
DEC

REGION: ALL

12.7	<p>ROUTE 7. ULUNDI TO JOHANNESBURG</p> <p>From Ulundi Plaza Taxi Rank join Princess Magogo Road and join R66 South, proceed and join R34 North, join N11 North to R23 passing Volkrust and join N3 North and turn left into Vosloorus Taxi Rank, offload and rejoin N3 North. Join M1 North into M2 East turning into Rissik Street proceed and turn right into DeVilliers Street and turn left into Wanderers Street, Park City Taxi Rank, off-load and load. Return to Ulundi Plaza Taxi Rank using the same route.</p>
12.8	<p>ROUTE 8. ULUNDI TO NKANDLA</p> <p>From Ulundi Plaza Taxi Rank join Princess Magogo Road and join R66 South and join R68 North. Turn left into Nkandla Road and proceed to Nkandla Taxi Rank, off-load and load. Return to Ulundi Plaza Taxi Rank using the same route.</p>



transport

Department:
Transport
Province of KwaZulu-Natal

GAZETTE

LGKZNG46-2014-
DEC

REGION: ALL

1) Application Number: APP0027232	2) Gazette Number: LGKZNG46-2014-DEC
3) Applicant: SIGH S ID NO. 7510205181085 Association: SYDENHAM TAXI OWNERS ASSOCIATION	4) Applicant Address: 45 PROTEA ROAD ASHRVILLE 4091
5) Existing Licence Holder: NOT APPLICABLE ID NO. NOT APPLICABLE	6) Existing Licence Holder Address: NOT APPLICABLE
7) Type of application: NEW OPERATING LICENCE	8) Operating Licence Number: NOT AVAILABLE
9) Vehicle Type: MINIBUS	10) 1 x 15 (SEATED) + 0 (STANDING)
11) Region: DURBAN CENTRAL	
12.1	<p>SYDENHAM TO DURBAN CBD (SOLDIERS WAY)</p> <p>INBOUND</p> <p>STARTING AT APPROVED TAXI RANK 53A, STANLEY COPLEY DRIVE PROCEEDING ALONG STANLEY COPLEY DRIVE, PICK UP AND DROP OFF, TURNING LEFT AT RANGLES ROAD, PICK UP AND DROP OFF, PROCEED ALONG RANGLES ROAD, TURNING LEFT ONTO N3 FREEWAY TO OLD DUTCH ROAD, INTO ALICE STREET, PICK UP AND DROP OFF, TURNING RIGHT INTO SOLDIERS WAY, PROCEED TO RANK 53A ON SOLDIERS WAY, PICK UP AND DROP OFF.</p> <p>RETURN / OUTBOUND</p> <p>STARTING AT RANK 53A ON SOLDIERS WAY, RIGHT INTO PINE STREET, PICK UP AND DROP OFF, PROCEED ALONG PINE STREET, JOINING N3 FREEWAY WESTBOUND, TAKING THE LEFT BRICKFIELD OFF-RAM, PICK UP AND DROP OFF, PROCEEDING INTO GARTH ROAD, PICK UP AND DROP OFF, PROCEED ALONG GARTH ROAD, PASSING JESUS DOME CHRISTIAN CENTRE, TURNING RIGHT INTO WATERFALL ROAD, PROCEED STRAIGHT INTO RANGLES ROAD, PICK UP AND DROP OFF, TURNING RIGHT INTO STANLEY COPLEY DRIVE, PICK UP AND DROP OFF, TURN LEFT INTO HOWELL ROAD, PICK UP AND DROP OFF, RIGHT INTO HOWELL ROAD ESTATE, TURN AROUND, RIGHT INTO HOWELL ROAD, LEFT INTO STANLEY COPLEY DRIVE, PICK UP AND DROP OFF, PROCEED STRAIGHT ALONG STANLEY COPLEY DRIVE, PICK UP AND DROP OFF, TURNING LEFT INTO ALPINE ROAD, PICK UP AND DROP OFF, PROCEED ALONG ALPINE ROAD INTO INTERSITE AVENUE, PICK UP AND DROP OFF, THEN LEFT INTO ILALA ROAD, PICK UP AND DROP OFF, INTO SUPPLY ROAD, PICK UP AND DROP OFF, LEFT INTO ELECTRON ROAD, PICK UP AND DROP OFF, INTO ROYAL PALM, PICK UP AND DROP OFF, RIGHT INTO INTERSITE AVENUE, INTO ALPINE ROAD, PICK UP AND DROP OFF, PROCEED ALONG ALPINE ROAD, TURNING RIGHT INTO STANLEY COPLEY DRIVE, PICK UP AND DROP OFF, PASSING / STOPPING AT RANK 53A OUTSIDE KING GEORGE V HOSPITAL ON STANLEY COPLEY DRIVE, PICK UP AND DROP OFF, TURNING LEFT AT RANGLES ROAD, PICK UP AND DROP OFF, JOINING N3 FREEWAY, INTO COMMERCIAL ROAD, PICK UP AND DROP OFF, LEFT INTO FIELD STREET, PICK UP AND DROP OFF, RIGHT INTO PRINCE EDWARD STREET, PICK UP AND DROP OFF, RIGHT INTO SOLDIERS WAY, PROCEED TO RANK 53A ON SOLDIERS WAY, PICK UP AND DROP OFF.</p>



transport

Department:
Transport
Province of KwaZulu-Natal

GAZETTE

LGKZNG46-2014-
DEC

REGION: ALL

- | | |
|------|--|
| 12.2 | <p>ROUTE 2: SYDENHAM TO SHERWOODFROM APPROVED TAXI RANK 53A ON STANLEY COPLEY DRIVE OUTSIDE KING GEORGE V HOSPITAL ,PICK UP AND DROP OFF , PROCEED ALONG STANLEY COPLEY DRIVE ,PICK UP AND DROP OFF , LEFT INTO NERINA ROAD ,PICK UP AND DROP OFF , RIGHT INTO MUSCARI ROAD ,PICK UP AND DROP OFF , LEFT INTO DAHLIA , PICK UP AND DROP OFF ,LEFT INTO FOXGLOVE PLACE ,PICK UP AND DROP OFF , BACK INTO DAHLIA ROAD ,PICK UP AND DROP OFF , RIGHT INTO TULIP ROAD ,PICK UP AND DROP OFF , AROUND THE TRAFFIC CIRCLE , LEFT INTO LUPIN ROAD , PICK UP AND DROP OFF ,RIGHT ONTO STANLEY COPLEY DRIVE ,PICK UP AND DROP OFF , INTO RIPON ROAD ,PICK UP AND DROP OFF , LEFT INTO ABREY ROAD ,PICK UP AND DROP OFF , INTO SPARKS ROAD , PICK UP AND DROP OFF , TURNING RIGHT INTO RANGLES ROAD ,PICK UP AND DROP OFF , ALONG RANGLES ROAD , INTO WESTERN FREEWAY N3 EASTBOUND , ALONG N3 INTO OLD DUTCH ROAD , INTO ALICE STREET , PICK UP AND DROP OFF , RIGHT INTO GREY STREET ,PICK UP AND DROP OFF , TURNING LEFT INTO COMMERCIAL ROAD , PICK UP AND DROP OFF ,LEFT INTO FIELD STREET , PICK UP AND DROP OFF ,RIGHT INTO PRINCE EDWARD STREET , PICK UP AND DROP OFF ,RIGHT INTO SOLDIERS WAY ,AND PROCEED TO RANK 53A ON SOLDIERS WAY ,PICK UP AND DROP OFF.RETURN / OUTBOUNDFROM APPROVED TAXI RANK 53A ON SOLDIERS WAY , PICK UP AND DROP OFF ,RIGHT INTO PINE STREET ,PICK UP AND DROP OFF , RIGHT INTO RUSSELL STREET ,PICK UP AND DROP OFF , LEFT INTO LEOPOLD STREET ,PICK UP AND DROP OFF , INTO MARKET ROAD ,PICK UP AND DROP OFF , RIGHT INTO SMITH STREET , PICK UP AND DROP OFF ,RIGHT INTO WARWICK AVENUE ,PICK UP AND DROP OFF , LEFT INTO CANNON GATE ROAD ,PICK UP AND DROP OFF , INTO WESTERN FREEWAY N3 WESTBOUND , LEFT ONTO OFF-RAMP ON BRICKFIELD ROAD , PICK UP AND DROP OFF ,ALONG BRICKFIELD ROAD , PICK UP AND DROP OFF ,INTO ALPINE ROAD ,PICK UP AND DROP OFF , LEFT INTO FOXGLOVE PLACE , PICK UP AND DROP OFF ,GOING UP DAHLIA ROAD ,PICK UP AND DROP OFF , TURNING RIGHT INTO MUSCARI ROAD ,PICK UP AND DROP OFF , LEFT INTO NERINA ROAD , PICK UP AND DROP OFF ,LEFT INTO STANLEY COPLEY DRIVE ,PICK UP AND DROP OFF , STOPPING AT RANK 53A ON STANLEY COPLEY DRIVE OUTSIDE KING GEORGE V HOSPITAL , PICK UP AND DROP OFF.</p> |
| 12.3 | <p>SYDENHAM TO SPRINGFIELD BUSINESS PARK
FROM APPROVED TAXI RANK 53A ON STANLEY COPLEY DRIVE, PROCEED ALONG STANLEY COPLEY DRIVE TO ALPINE ROAD INTERSECTION ,PICK UP AND DROP OFF, TURN LEFT ONTO ALPINE ROAD ,PICK UP AND DROP OFF, PROCEED ALONG ALPINE ROAD, PICK UP AND DROP OFF, TURN LEFT ONTO UMGENI ROAD AT M19 INTERSECTION , LEFT INTO ELECTRON ROAD, PICK UP AND DROP OFF, RIGHT INTO SUPPLY ROAD, PICK UP AND DROP OFF, INTO ILALA ROAD , PICK UP AND DROP OFF , RIGHT INTO INTERSITE AVENUE , PICK UP AND DROP OFF, RIGHT INTO ROYAL PALM AVENUE , PICK UP AND DROP OFF, LEFT ONTO M19, RIGHT AT ALPINE ROAD, PICK UP AND DROP OFF, PROCEED ALONG ALPINE ROAD, PICK UP AND DROP OFF, INTO BRICKFIELD ROAD , PICK UP AND DROP OFF, RIGHT AT RANGLES ROAD, PICK UP AND DROP OFF, ONTO WESTERN FREEWAY, PROCEED ALONG WESTERN FREEWAY, INTO OLD DUTCH ROAD, INTO ALICE STREET, PICK UP AND DROP OFF, RIGHT AT SOLDIERS WAY, PICK UP AND DROP OFF, ONTO APPROVED TAXI RANK 53A ON SOLDIERS WAY, PICK UP AND DROP OFF.
RETURN / OUTBOUNDFROM APPROVED TAXI RANK 53A ON SOLDIERS WAY, PROCEED ON SOLDIERS WAY, PICK UP AND DROP OFF, RIGHT INTO PINE STREET, PICK UP AND DROP OFF, RUSSELL STREET , ONTO N3 FREEWAY WESTBOUND , LEFT ONTO BRICKFIELD ROAD OFF-RAMP, RIGHT ONTO BRICKFIELD ROAD, PICK UP AND DROP OFF, PROCEED ALONG BRICKFIELD ROAD, PICK UP AND DROP OFF, INTO ALPINE ROAD , PICK UP AND DROP OFF, PROCEED ALONG ALPINE ROAD, PICK UP AND DROP OFF, INTO INTERSITE AVENUE , PROCEED ALONG INTERSITE AVENUE , PICK UP AND DROP OFF, LEFT INTO ILALA ROAD, PICK UP AND DROP OFF, INTO SUPPLY ROAD , PICK UP AND DROP OFF, LEFT INTO ELECTRON ROAD, PICK UP AND DROP OFF, INTO ROYAL PALM ROAD, PICK P AND DROP OFF, RIGHT INTO INTERSITE AVENUE , PICK UP AND DROP OFF, INTO ALPINE ROAD, PICK UP AND DROP OFF, ALONG STANLEY COPLEY DRIVE, PICK UP AND DROP OFF, PROCEED TO APPROVED TAXI RANK 53A ON STANLEY COPLEY DRIVE, OUTSIDE KING GEORGE V HOSPITAL , PICK UP AND DROP OFF.</p> |



transport

Department:
Transport
Province of KwaZulu-Natal

GAZETTE

LGKZNG46-2014-
DEC

REGION: ALL

12.4	<p>SYDENHAM TO WESTWOOD MALL</p> <p>FROM APPROVED TAXI RANK 53A, ON STANLEY COPLEY DRIVE, TURNING LEFT ONTO STANLEY COPLEY DRIVE PICK UP AND DROP OFF, TURN LEFT INTO NERINA ROAD, PICK UP AND DROP OFF, INTO MUSCARI, PICK UP AND DROP OFF, LEFT INTO DAHLIA, PICK UP AND DROP OFF, RIGHT INTO FOXGLOVE, PICK UP AND DROP OFF, LEFT INTO ALPINE, PICK UP AND DROP OFF, INTO INTERSITE AVENUE, PICK UP AND DROP OFF, LEFT INTO ILALA ROAD, PICK UP AND DROP OFF, INTO SUPPLY ROAD, PICK UP AND DROP OFF, LEFT INTO ELECTRON ROAD, PICK UP AND DROP OFF, INTO ROYAL PALM ROAD, PICK UP AND DROP OFF, LEFT ONTO M19, ONTO ALPINE ROAD, PICK UP AND DROP OFF, RIGHT INTO STANLEY COPLEY DRIVE, PICK UP AND DROP OFF, RIGHT INTO HOWELL ROAD, PICK UP AND DROP OFF, INTO HOWELL ROAD ESTATE, RIGHT INTO HOWELL ROAD, LEFT INTO AVIS ROAD, PICK UP AND DROP OFF, LEFT INTO CLARE ROAD, PICK UP AND DROP OFF, INTO RANGLES ROAD, PICK UP AND DROP OFF, RIGHT INTO SPARKS ROAD, INTO ABREY ROAD, PICK UP AND DROP OFF, LEFT INTO LOCKSLEY DRIVE, PICK UP AND DROP OFF, RIGHT INTO JAN SMUTS AVENUE, LEFT INTO ESSEX TERRACE, RIGHT INTO VARSITY DRIVE, INTO MOTTRAMDALE ROAD, PICK UP AND DROP OFF, AND PROCEED TO WESTWOOD MALL (TAXI HOLDING BAY). LOAD PASSENGERS FOR RETURN TRIP BACK TO SYDENHAM ROUTES.</p> <p>OUTBOUND</p> <p>FROM WESTWOOD MALL, INTO MOTTRAMDALE ROAD, PICK UP AND DROP OFF, LEFT INTO OFF RAMP ON JAN SMUTS HIGHWAY, LEFT INTO LOCKSLEY DRIVE, PICK UP AND DROP OFF, LEFT INTO RIPPON ROAD, PICK UP AND DROP OFF, INTO STANLEY COPLEY DRIVE, PICK UP AND DROP OFF, INTO SYDENHAM ROUTES.</p>
12.5	<p>SYDENHAM TO CBD, QUARRY ROAD ON CRESENT STREET</p> <p>FROM APPROVED TAXI RANK 53A, ON STANLEY COPLEY DRIVE OUTSIDE KING GEORGE V HOSPITAL, PICK UP AND DROP OFF, PROCEED TO THE INTERSECTION OF ALPINE ROAD AND STANLEY COPLEY DRIVE, PICK UP AND DROP OFF, TURN LEFT ONTO ALPINE ROAD, PICK UP AND DROP OFF, INTO INTERSITE AVENUE, PICK UP AND DROP OFF, TURN LEFT INTO ILALA ROAD, PICK UP AND DROP OFF, INTO SUPPLY ROAD, PICK UP AND DROP OFF, LEFT INTO ROYAL PALM AVENUE, PICK UP AND DROP OFF, RIGHT INTO INTERSITE AVENUE, PICK UP AND DROP OFF, INTO ALPINE ROAD, PICK UP AND DROP OFF, LEFT INTO QUARRY ROAD EAST, PICK UP AND DROP OFF, LEFT INTO ALPINE, PICK UP AND DROP OFF, PROCEED INTO BRICKFIELD ROAD, PICK UP AND DROP OFF, LEFT INTO CRESCENT STREET, PICK UP AND DROP OFF, TURN AROUND AT HILL STREET, PICK UP AND DROP OFF, BACK INTO CRESCENT LEFT INTO BRICKFIELD, PICK UP AND DROP OFF, PROCEED ALONG BRICKFIELD ROAD, PICK UP AND DROP OFF, LEFT INTO RAMSAY AVENUE, PICK UP AND DROP OFF, ONTO N3 FREEWAY EASTBOUND, INTO OLD DUTCH ROAD, INTO ALICE STREET, PICK UP AND DROP OFF, RIGHT ON SOLDIERS WAY TO APPROVED TAXI RANK 53A.</p> <p>RETURN TRIP</p> <p>FROM APPROVED TAXI RANK 53A, RIGHT INTO QUEEN STREET, LEFT INTO FIELD STREET, PICK UP AND DROP OFF, TURNING RIGHT INTO PINE STREET, PICK UP AND DROP OFF, RIGHT INTO RUSSELL STREET, PICK UP AND DROP OFF, LEFT INTO LEOPOLD STREET PICK UP AND DROP OFF, INTO MARKET ROAD, PICK UP AND DROP OFF, RIGHT INTO SMITH STREET, PICK UP AND DROP OFF, RIGHT INTO WARWICK AVENUE (APPROVED HOLDING BAY FOR RANK 53A), PICK UP AND DROP OFF, LEFT INTO CANNON GATE ROAD, (APPROVED STOP 53A), PICK UP AND DROP OFF, INTO WESTERN FREEWAY, N3 WESTBOUND, LEFT INTO OFF-RAMP TO BRICKFIELD ROAD, ALONG BRICKFIELD ROAD, PICK UP AND DROP OFF, INTO ALPINE ROAD, PICK UP AND DROP OFF, INTO INTERSITE AVENUE, PICK UP AND DROP OFF, LEFT INTO ILALA ROAD, PICK UP AND DROP OFF, LEFT INTO SUPPLY ROAD, PICK UP AND DROP OFF, LEFT INTO ELECTRON ROAD, PICK UP AND DROP OFF, INTO ROYAL PALM AVENUE, PICK UP AND DROP OFF, RIGHT INTO INTERSITE AVENUE, PICK UP AND DROP OFF, INTO ALPINE, PICK UP AND DROP OFF, RIGHT INTO LARKSPUR ROAD, PICK UP AND DROP OFF, LEFT AROUND THE CIRCLE IN CROCUS ROAD, PICK UP AND DROP OFF, INTO TULIP ROAD, PICK UP AND DROP OFF, INTO VINCAR ROAD, PICK UP AND DROP OFF, LEFT INTO NERINA ROAD, PICK UP AND DROP OFF, RIGHT INTO STANLEY COPLEY DRIVE, PICK UP AND DROP OFF, PROCEEDING TO THE APPROVED TAXI RANK 53A ON STANLEY COPLEY DRIVE OUTSIDE KING GEORGE HOSPITAL, PICK UP</p>



transport

Department:

Transport

Province of KwaZulu-Natal

GAZETTE

LGKZNG46-2014-
DEC

REGION: ALL

- | | |
|------|---|
| 12.6 | <p>ROUTE 6: SYDENHAM TO SOLDIERS WAY FROM APPROVED TAXI RANK 53A , PROCEED RIGHT ALONG STANLEY COPLEY DRIVE ,PICK UP AND DROP OFF , LEFT INTO DAINTREE AVENUE ,PICK UP AND DROP OFF ,RIGHT INTO MCGREGOR ROAD ,PICK UP AND DROP OFF , RIGHT INTO CLAYTON ROAD , PICK UP AND DROP OFF ,LEFT ONTO RANGLES ROAD ,PICK UP AND DROP OFF , LEFT ONTO SPARKS ROAD , PROCEED ALONG SPARKS ROAD , PICK UP AND DROP OFF , TURN AROUND AT THE END OF SPARKS ROAD ,PROCEED ON SPARKS ROAD ,TURN LEFT INTO BRICKFIELD ROAD ,PICK UP AND DROP OFF ,TURN RIGHT ONTO RANGLES ROAD ,PICK UP AND DROP OFF , LEFT ONTO M3 FREEWAY ,EASTBOUND , TURNING RIGHT INTO BROAD STREET ,LEFT INTO WEST STREET ,LEFT INTO ALIWAL STREET ,LEFT INTO ORDINANCE ROAD , LEFT INTO SOLDIERS WAY , AND PROCEED TO APPROVED TAXI RANK 53A ON SOLDIERS WAY (NO PICKING UP IN WEST STREET , ALIWAL STREET , ORDINANCE ROAD) , PICK UP AND DROP OFF. OUTBOUND FROM APPROVED TAXI RANK 53A , TURN RIGHT INTO PINE STREET , PICK UP AND DROP OFF , ON N3 FREEWAY WESTBOUND , INTO GARTH ROAD , PICK UP AND DROP OFF ,INTO GALWAY ROAD , PICK UP AND DROP OFF ,BACK INTO GARTH ROAD , RIGHT INTO WATERFALL ROAD ,PICK UP AND DROP OFF , INTO RANGLES ROAD , PICK UP AND DROP OFF , LEFT INTO SPARKS ,PICK UP AND DROP OFF , INTO ABREY ROAD ,PICK UP AND DROP OFF , RIGHT INTO RIPPON ROAD ,PICK UP AND DROP OFF , INTO STANLEY COPLEY DRIVE ,PICK UP AND DROP OFF , LEFT INTO HOWELL ROAD ,PICK UP AND DROP OFF ,TURN AROUND AT HOWELL ROAD ESTATE ,PICK UP AND DROP OFF , INTO HOWELL ROAD ,PICK UP AND DROP OFF ,LEFT INTO STANLEY COPLEY , PICK UP AND DROP OFF ,TO APPROVED TAXI RANK 53A , OUTSIDE KING GEORGE HOSPITAL ON STANLEY COPLEY DRIVE , PICK UP AND DROP OFF.</p> |
| 12.7 | <p>SYDENHAM TO DURBAN CBD (RANK 53A MARKET)</p> <p>FROM APPROVED TAXI RANK 53A, OUTSIDE KING GEORGE V HOSPITAL ON STANLEY COPLEY DRIVE, PICK UP AND DROP OFF, RIGHT INTO BRICKFIELD ROAD , PICK UP AND DROP OFF, RIGHT INTO RANGLES ROAD, PICK UP AND DROP OFF, LEFT ONTO N3 WESTBOUND, BEREA ROAD, OLD DUTCH ROAD, RIGHT INTO MARKET ROAD, PICK UP AND DROP OFF, INTO WARWICK AVENUE, PICK UP AND DROP OFF, TO APPROVED HOLDING BAY / RANK ON TAXI RANK 53A, LOAD AND RETURN TO SYDENHAM VIA CANNON GATE ROAD, N3 FREEWAY, EASTBOUND, LEFT ON BRICKFIELD OFF RAMP, RIGHT ONTO BRICKFIELD ROAD , PICK UP AND DROP OFF, PROCEED ALONG BRICKFIELD ROAD, PICK UP AND DROP OFF, TO SPRINGFIELD BUSINESS PARK, PICK UP AND DROP OFF, OR LEFT ONTO STANLEY COPLEY DRIVE TO APPROVED TAXI RANK 53A ON STANLEY COPLEY DRIVE, PICK UP AND DROP OFF.</p> <p>OUTBOUND</p> <p>FROM APPROVED TAXI RANK 53A, OUTSIDE KING GEORGE V HOSPITAL ON STANLEY COPLEY DRIVE PROCEED ALONG STANLEY COPLEY DRIVE, PICK UP AND DROP OFF, INTO RIPPON ROAD, PICK UP AND DROP OFF, INTO LOCKSLEY AVENUE, PICK UP AND DROP OFF, LEFT INTO JAN SMUTS AVENUE, LEFT INTO BRICKFIELD ROAD, PICK UP AND DROP OFF, LEFT INTO RANGLES ROAD, PICK UP AND DROP OFF, LEFT ONTO N3 FREEWAY, EASTBOUND, INTO COMMERCIAL ROAD, PICK UP AND DROP OFF, LEFT INTO FIELD STREET, PICK UP AND DROP OFF, RIGHT INTO QUEEN STREET, PICK UP AND DROP OFF, RIGHT INTO SOLDIERS WAY, TO APPROVED TAXI RANK 53A ON SOLDIERS WAY, PICK UP AND DROP OFF.</p> |



transport

Department:
Transport
Province of KwaZulu-Natal

GAZETTE

LGKZNG46-2014-
DEC

REGION: ALL

1) Application Number: APP0027244	2) Gazette Number: LGKZNG46-2014-DEC
3) Applicant: COFU AS ID NO. 6905065715082 Association: MAPHEPHETHE TAXI ASSOCIATION	4) Applicant Address: 98 RISEGATE DRIVE SOUTHGATE PHOENIX 4068
5) Existing Licence Holder: NOT APPLICABLE ID NO. NOT APPLICABLE	6) Existing Licence Holder Address: NOT APPLICABLE
7) Type of application: NEW OPERATING LICENCE	8) Operating Licence Number: LKNKZN0120227
9) Vehicle Type: MINIBUS	10) 1 x 15 (SEATED) + 0 (STANDING)
11) Region: GREATER NORTH	
12.1	<p>ROUTE 1 MAPHEPHETHENI TO DURBAN From approved Taxi Rank in Maphephetheni (Mbeje Store) on D1504 left into P718, right turn into P100, right turn into M27/P93, left turn into MR93/M25 (Kwamashu Highway), into North Coast Road, into Umgeni Road, into Soldier Way Road and proceed into Soldier Way Taxi Rank.</p> <p>ALTERNATIVELY Umgeni Road, right into Leopold Street, right into Warwick Avenue, right into Alice Street, right into Soldiers Way Road and proceed into Soldiers Way Taxi Rank.</p> <p>ALTERNATIVELY From Kwamashu Highway (M25), turn right into N2, left into N3 East Bound, left into Old Dutch Road, into Alice Street right into Soldiers Way Taxi Rank.</p>
12.2	<p>OPHISWENI TO DURBAN From approved taxi Rank in Ophisweni on Umyeka Road (A3802) left into D1504 left into P718 right into P100 right into M27/P93 left into MR93/M25 (Kwamashu Highway), into North Coast Road into Umgeni Road right into Leopold Street right into Warwick Avenue right into Alice Street right into Soldiers Way Road and proceed into Soldiers Way Taxi Rank.</p> <p>ALTERNATIVELY From Kwamashu Highway (M25) turn right into N2, left into N3 East Bound left into Old Dutch Road into Alice Street right into Soldiers Way Road and proceed into Soldiers way Taxi Rank.</p>
12.3	<p>VUTHA TO DURBAN From approved Taxi Rank in Kwavutha Store along Vutha Road (A3796) left turn into P718 right into P100 left into MR93/M25 (Kwamashu Highway) into North Coast Road into Umgeni Road right into Leopold Street right into Warwick Avenue right into Alice Street right into Soldiers Way Road and proceed into Soldiers way Taxi Rank.</p> <p>ALTERNATIVELY From Kwamashu Highway (M25) turn right into N2 left into N3 East Bound into Old Dutch Road into Alice Street right into Soldiers Way Road and proceed into Soldiers Way Taxi Rank</p>
12.4	<p>4. ODADENI TO DURBAN From approved Taxi Rank in Odadeni Road (A3798) right into P718 right into P100 right into M27/P23, left into MR93/M25 (Kwamashu Highway) into North Coast Road into Umgeni Road right into Leopold Street right into Warwick Avenue right into Alice Street right into Soldiers Way Road and proceed in Soldiers Taxi Rank.</p> <p>ALTERNATIVELY From Kwamashu Highway (M25) turn right into N2 left into N3 East Bound left into Old Dutch into Alice Street right into Soldiers Way Road and proceed into Soldiers Way Taxi Rank</p>
12.5	<p>"FROM INGWAVUMA VILLAGE PROCEED ALONG KWAZULU ROAD ZM474 TO ITS JUNCTION WITH ROAD ZM 473, ALONG WITH ROAD 473 TO ITS JUNCTION WITH ROAD ZM472, CONTINUE ALONG ROAD 472 TO JOZINI AND JOIN NATAL PROVINCIAL ROAD 522 TO THE JUNCTION WITH NATIONAL ROAD N2/31, TURN RIGHT AND PROCEED ALONG N2/31 TO JUNCTION AND THE ACCESS ROAD TO CANDOVER STATION RETURN VIA THIS ACCESS ROAD TO N2/31 TURN LEFT AND PROCEED ALONG THE NATIONAL ROAD TO ITS JUNCTION WITH ROAD 234 INTO MKHUZE VILLAGE, LEFT ALONG MAIN STREET (MKHUZE) TO THE RAILWAY STATION AT MKHUZE - RETURN FROM MKHUZE RAILWAY STATION ALONG THE SAME ROUTE AS FORWARD IN REVERSE DIRECTION"</p>



transport

Department:
Transport
Province of KwaZulu-Natal

GAZETTE

LGKZNG46-2014-
DEC

REGION: ALL

1) Application Number: APP0027207	2) Gazette Number: LGKZNG46-2014-DEC
3) Applicant: VM NZIMANDE ID NO. 7405075637086 Association: DASSENHOEK TAXI ASSOCIATION	4) Applicant Address: 7 ARUNDALE PLACE MANORS PINETOWN 3610
5) Existing Licence Holder: VA DLAMINI ID NO. 6105225338087	6) Existing Licence Holder Address: P O BOX 15285 ASHWOOD PINETOWN KWA-ZULU NATAL 3610
7) Type of application: NORMAL TRANSFER	8) Operating Licence Number: LKNKZN015256
9) Vehicle Type: NOT AVAILABLE	10) 1 x 9 (SEATED) + 0 (STANDING)
11) Region: DURBAN WEST	
12.1	ROUTE 1 DASSENHOEK TO PINETOWN VIA GERMANY Forward: Depart from Dassenhoek Taxi Rank turn left into Milky Way, proceed and turn left into Old Richmond Road M1 which becomes Richmond Road then turn left into Glenuegie Road, turn right into Lauth and then left into Crompton Street, turn left into Shepstone Road, right into Escombe Road and left into Chelsea Avenue and left into New Germany Shopping Centre. Return: Depart from New Germany drop off/pick up point turn right into Chelasea Avenue and then right into Escombe Road, left into Shepstone Road and right into Crompton proceed and turn right into Old Main Road then left into Anderson Street Taxi Rank in Pinetown, turn left into Old Main Road which become Richmond Road M1 then the rest is the same as forward route.
12.2	ROUTE 2 DASSENHOEK TO DURBAN Forward: Depart from Dassenhoek Taxi rank into Milky Way, proceed straight and turn left into Old Richmond Road M1 which becomes Richmond Road, turn right onto the N3 Free Way ramp towards Durban, proceed along Old dutch Road which becomes Alice Street then right into Market Road and right again into Service Road then proceed to University Avenue Rank No.98 Return: Depart from Rank No.98 University Avenue turn right into lancers road and right into Aliwal Road then into Canon Gate Road and proceed onto the N3 Free Way ramp, proceed along N3 Free Way and turn left into Richmond Road M1 which becomes Old Richmond Road, turn right onto Milky Way then the rest is the same as forward route.
12.3	ROUTE 3 DASSENHOEK TO WESTMEAD VIA MARIANRIDGE, KTT, NPA AND SURPRISE FARM Forward: Depart from Dassenhoek Taxi Rank proceed along Mulky and turn left into M1 which becomes Richmond Road, turn left into Swanfield Road, left into Aubrey Road then left into Gilits Road and left into Westmead Taxi Stop. Return: Depart from Westmead Taxi Stop turn right into Swanfield Road, right into Richmond Road, which becomes M1, turn right into Milky Way and proceed to Dassenhoek.
12.4	Route 4 Conditions: 1. PASSENGERS MAY BE PICKED UP AND/OR SET DOWN ONLY AT DESIGNATED TAXI RANKS OR TAXI STOPS, WHICH EXCLUDE BUS STOPS. 2. ON INBOUND TRIP TO DURBAN, NO PASSENGERS MAY BE PICKED UP EN ROUTE FROM ENTERING N3, UNTIL REACHING UNIVERSITY AVENUE TAXI RANK. 3. ON THE RETURN TRIP TO DASSENHOEK, NO PASSENGERS MAY BE SET DOWN UNTIL RACHING MILKY WAY. 4. ENTRY OR RANKING ON PRIVATE PROPERTY IS NOT PERMITTED WITHOUT THE WRITTEN PERMISSION OF THE LANDLORD, A COPY OF WHICH MUST BE SUPPLIED TO THE BOARD. 5. WITHOUT HAVING ENTERED INTO AN AGREEMENT WITH OTHER OPERATORS ON A COMMON ROUTE AS CONTEMPLATED BY SECTION 88(2)(B) OF ACT 22 OF 2000, THE PICKING UP OR SETTING DOWN OF PASSENGERS ON SUCH ROUTE IS NOT PERMITTED. A COPY OF SUCH AGREEMENT MUST BE SUPPLIED TO THE BOARD. 6. AT RANKS, WHETHER ON-STREET OR OFF-STREET, ONLY THE TAXIS THAT CAN BE ACCOMODATED IN THE DEMARCATED AREA MAY OCCUPY THE RANK. EXCESS VEHICLES MUST HOLD ELSEWHERE.



transport

Department:
Transport
Province of KwaZulu-Natal

GAZETTE

LGKZNG46-2014-
DEC

REGION: ALL

- | | |
|--|--|
| 1) Application Number: APP0027238 | 2) Gazette Number: LGKZNG46-2014-DEC |
| 3) Applicant: DLADLA MA
ID NO. 4210125603085
Association: QADI-NYUSWA TAXI OWNERS ASSOCIATION | 4) Applicant Address:
31 WHEELER GARDEN
MANOR GARDENS
DURBAN
4001 |
| 5) Existing Licence Holder: NOT APPLICABLE
ID NO. NOT APPLICABLE | 6) Existing Licence Holder Address:
NOT APPLICABLE |
| 7) Type of application: NEW OPERATING LICENCE | 8) Operating Licence Number: NOT AVAILABLE |
| 9) Vehicle Type: MINIBUS | 10) 1 x 15 (SEATED) + 0 (STANDING) |
| 11) Region: DURBAN WEST | |

12.1 NYUSWA TO PINETOWN

from Qadi/Nyuswa Rank along unnamed roads through Shelele, Mgogozi, Mabedlana, Mlambo, Mkhizwane, Ezitholeni, Mathebethu, Mnamatha, Shayamoya, Sikhelekehleni, into Old Main Road pass Valley Trust, Qadi Extension, Botha's Hill, Botha's Hill Station, pass Kearsney College, into Mkhize Road, Assagay Road, along the M13 to Hillcrest Taxi Rank in Inanda Road, return to the M13, pass Police Station, Hildene, Wiston Park, Gillets, Maytime Centre, Kloof Shopping Centre, proceed along the M13 through Field's Hill to the intersection with Old Main Road and Richmond Road.

ALTERNATE:

1.1 Turn left into Old Main Road in Pinetown and proceed to Anderson Street Taxi Rank and return to the starting point along the same route in the opposite direction.

1 2 Turn right into Richmond Road, left into Trafford Road, Hillclimb Road, Suzuka Road, Kyalami Road, Circuit Road, Malcolm Road, Clark Road, Moss Road, Alexander Road, back in to Richmond Road, into Old Main Road, left into Anderson Street into Anderson Taxi Rank and return to the starting point along the same route in the opposite direction.

CONDITIONS:

1. Picking up and setting down of passengers en route in both directions subject to agreements in terms of section 88(2)(b) of act 22 of 2000 with affected taxi associations, if applicable.
2. No private property may be entered without the written approval of the Landlord.
3. Rank permits for each vehicle to be obtained from the affected Municipality.



transport

Department:
Transport
Province of KwaZulu-Natal

GAZETTE

LGKZNG47-2014-
DEC

REGION: ALL

- | | |
|--|--|
| 1) Application Number: APP0026680 | 2) Gazette Number: LGKZNG47-2014-DEC |
| 3) Applicant: BV LANGA
ID NO. 6707075565089
Association: GRANGE AND WESTGATE TAXI ASSOCIATION | 4) Applicant Address:
5 HATTING ROAD
WESTGATE
3200 |
| 5) Existing Licence Holder: NOT APPLICABLE
ID NO. NOT APPLICABLE | 6) Existing Licence Holder Address:
NOT APPLICABLE |
| 7) Type of application: NEW OPERATING LICENCE | 8) Operating Licence Number: NOT AVAILABLE |
| 9) Vehicle Type: NOT AVAILABLE | 10) 1 x 0 (SEATED) + 0 (STANDING) |
| 11) Region: UMGUNGUNDLOVU | |

12.1	<p>ROUTE 1: GRANGE / WESTGATE TO CITY TERMINAL - PIETERMARITZBURG</p> <p>INBOUND ROUTE FROM GRANGE TERMINUS OFF WHITE AND TURNBULL ROAD INTO WHITE ROAD, RIGHT INTO JORDAN ROAD, RIGHT INTO CORBETT, LEFT INTO JEFFRIES ROAD, LEFT INTO WHITE ROAD, RIGHT INTO TRELAWNEY ROAD, LEFT INTO RICHMOND ROAD, INTO ALEXANDRA ROAD, LEFT INTO COLLEGE ROAD, INTO WEST STREET, RIGHT INTO LONGMARKET STREET, LEFT INTO RETIEF STREET, LEFT INTO CHURCH STREET, LEFT INTO OLD MARKET STREET TO CITY TERMINUS.</p> <p>OUTBOUND ROUTE FROM CITY TERMINUS INTO CEMMERICAL ROAD, RIGHT INTO LOOP STREET, LEFT INTO WEST STREET, INTO COLLEGE, RIGHT INTO ALEXANDRA ROAD, INTO RICHMOND ROAD, RIGHT INTO TRELAWNEY ROAD, RIGHT INTO WHITE ROAD TO GRANGE TERMINUS.</p>
12.2	<p>NAPIERVILLE TO CITY TERMINUS (VIA MAYOR,S WALK)</p> <p>INBOUND ROUTE:</p> <p>From Terminus at New Prison PMB into Eugene Marais Road, left into Roy Campbell Dr, left into Langenhoven Road, right into Arum Road left into Roy Campbel Dr, left into Neville Road, right into Nienaber Road, left into Neville Road, left into Gardens Road, right into Beverley Road, right into Laffan Road, left into Neville Road, right into Mayor,s Walk, into Berg Street, right into Retief Street, right into Pietermaritz Street, left into Boshof, right into Church Street, left into Market to City Terminus.</p> <p>Outbound Route:</p> <p>From City Terminus into Commercial Road, right into Loop Street left into Edendale Road, right into Devonshire Road, into Eugene Marais Road to Terminus at New Prison PMB.</p>



transport

Department:
Transport
Province of KwaZulu-Natal

GAZETTE

LGKZNG47-2014-
DEC

REGION: ALL

12.3	<p>ROUTE 7 FRANCE/NANAZANE/MPUMELELO INBOUND: From (Origin): Grange Terminus-off White Turnbull (KPR0160) To (Destination): City Terminal-Taxi Service (KPC0003) ROUTE: White, Turnbull, Bakewell, Sikhumbuso Ngwenya (Slangspruit), Unnamed Road (Nanazane area), Corbett, Jordaan, Unnamed (Mpumelelo area), Route 9C Reggie Hadebe (Richmond) Foxhill, return Reggie Hadebe (Richmond), Alexandra, College, West, Langalibalele (Longmarket) Retief, Pietermaritz, Boshoff, Church, Old Market OUTBOUND: From (Origin): City Terminal-Bus Taxi Service (KPC0003) To (Destination): Grange Terminus-off White Turnbull (KPR0160) ROUTE: Chief Albert Luthuli (Commercial), Jabu Ndlovu (Loop), West, College, Alexandra, Reggie Hadebe (Richmond), Foxhill, return Reggie Hadebe (Richmond), Route 9C, Unnamed Roads (France Area) Route 9C Route 7 return Route 9C, Unnamed Road (Mpumelelo Area) Sikhumbuso Ngwenya (Slangspruit, Bakewell, Turnbull White ALTERNATE ROUTINGS INBOUND: A: White, Turnbull, Bakewell, Sikhumbuso Ngwenya (Sikhumbuso Ngwenya (Slangspruit), Unnamed Road (Nanazane Area), Corbett, Jordaan, Unnamed Roads (Mpumelelo Area, Route 9C, Route 7 return Route 9C, Unnamed Roads (France Area), Route 9C Reggie Hadebe (Richmond) Foxhill, return Reggie Hadebe (Richmond) Alexandra, Alan Paton (Durban), Langalibalele (Longmarket) Retief, Pietermaritz, Boshoff, Church, Old Market. OUTBOUND: A: Chief Albert Luthuli (Commercial), Alan Paton (Durban) Alexandra, Reggie Hadebe (Richmond), Foxhill, return Reggie Hadebe (Richmond), Route 9C, Unnamed Roads (France Area) Route 9C, Route 7, return Route 9C, Unnamed Roads (Mpumelelo Area), Sikhumbuso Ngwenya (Slangspruit) Bakewell, Turnbull, White RESTRICTIONS NONE. SPECIAL CONDITIONS NONE DISPUTES AGAINST GRANGE & WESTGATE TAXI ASSOCIATION NONE.</p>
------	---



transport

Department:
Transport
Province of KwaZulu-Natal

GAZETTE

LGKZNG47-2014-
DEC

REGION: ALL

1) Application Number: APP0026895	2) Gazette Number: LGKZNG47-2014-DEC
3) Applicant: T MCHUNU ID NO. 5007180266082 Association: RICHMOND TAXI OWNERS ASSOCIATIONS	4) Applicant Address: PO BOX 860 RICHMOND KWA ZULU NATAL 3780
5) Existing Licence Holder: GK MCHUNU ID NO. 7104155890083	6) Existing Licence Holder Address: P.O.BOX 860 RICHMOND KWAZULU-NATAL KWA-ZULU NATAL 3780
7) Type of application: DECEASED TRANSFER	8) Operating Licence Number: LKNKZN0114499
9) Vehicle Type: NOT AVAILABLE	10) 1 x 15 (SEATED) + 0 (STANDING)
11) Region: UMGUNGUNDLOVU	
12.1	<p>Route 1</p> <p>Richmond To Eston</p> <p>INBOUND - FORWARD</p> <p>From (Oringin): Richmond Rak No.2 - Nelson Street (KPX0023)</p> <p>Route:Passing: Nelson Street, Chilley Street, Shepstone Street, MR5, P24,P21</p> <p>To Destination: Eston Rank off P489 (KPX0022)</p> <p>OUTBOUND - RETURN</p> <p>From (Origin): Eston Rank, off P489 (KPX0022)</p> <p>Route - Passing: P21, P24, MR5, Shepstone Street, Chilley Street, Nelson Street</p> <p>To (Destination): Richmond Rank No. 2 Nelson Street (KPX0023)</p>
12.2	<p>Route 2</p> <p>Masangazane to Richmond</p> <p>INBOUND (FORWARD)</p> <p>From (Origin): Masangazane – P121/D388 (KPX0025)</p> <p>Route: Passing: P121, Shepstone</p> <p>To (Destination): Richmond Rank No.1-off Shepstone Street (KPX0023)</p> <p>OUTBOUND (RETURN)</p> <p>From (Origin): Richmond Rank No.1-off Shepstone Street (KPX0023)</p> <p>Route: Passing: Shepstone, P121</p> <p>To (Destination): Masangazane – P121/D388 (KPX0025)</p>



transport

Department:
Transport
Province of KwaZulu-Natal

GAZETTE

LGKZNG47-2014-
DEC

REGION: ALL

12.3	<p>Route 3</p> <p>Richmond to Pietermaritzburg</p> <p>INBOUND (FORWARD)</p> <p>From (Origin): Richmond Rank No.2 – Nelson Street(KPX0023)</p> <p>Route: Passing: Nelson Street, Chilley Street, Durban Road, MR5, Reggie Hadebe(Richmond)Road, Alexandra Road, College Road, West Street, Langalibalele (Longmarket) Street, Church Street, Boshoff Street</p> <p>To (Destination): Professor Nyembezi (Symmons) Centre Tax Terminal (KPC0093)</p> <p>OUTBOUND (RETURN)</p> <p>From (Origin): Professor Nyembezi (Symmons)Centre Taxi Terminal(KPC0093)</p> <p>Route: Passing: Pietermaritz, Chief Albert Luthuli (Commercial) Street, Alexandra Road, Reggie Hadebe (Richmond) Road, MR5, Durban Road, Chilley Street, Nelson Street</p> <p>To (Destination): Richmond Rank No.2 – Nelson (KPX0023)</p>
12.4	<p>Route 4</p> <p>Richmond to Durban</p> <p>INBOUND - FORWARD</p> <p>From (Origin): Richmond Rank No. 2 - Nelson Street (KPX0023)</p> <p>Route - Passing: Nelson Street, Chilley Street, Durban Road, MR5, P338,N3.</p> <p>Alternative Route - Passing: Nelson Street, Chilley Street, Shepstone Street, MR5, P338, M13,Old Mian Road, Crompton Road, M13, N3.</p> <p>To (Origin): Durban</p> <p>OUTBOUND - RETURN</p> <p>From (Origi) Durban</p> <p>Route - passing: N3, P338,MR5,Durban Road, Chilley Street, Nelson Street.</p> <p>Restrictions: Only dropping-off of passengers is permitted in Pinetown, picking-up of passengers is not permitted.</p>
12.5	<p>Route 5</p> <p>Gengeshe to Richmond</p> <p>INBOUND - FORWARD</p> <p>From (Origin) Gengeshe</p> <p>Route - Passing: D684, P121,MR5,Shepstone Street</p> <p>To (Destination): Richmond Rank No.1 Shepstone Street (KPX0024)</p> <p>OUTBOUND - RETURN</p> <p>From (Origin):Richmond Rank No.1 Shepstone Street (KPX0024)</p> <p>Route - Passing: Shepstone Street, MR5, P121,D684</p> <p>To (Destination): Gengeshe</p>



transport

Department:
Transport
Province of KwaZulu-Natal

GAZETTE

LGKZNG47-2014-
DEC

REGION: ALL

12.6	<p>Route 7</p> <p>Ndaleneni to Richmond</p> <p>INBOUND - FORWARD</p> <p>From (Origin): Ndaleneni Route - Passing: D1229, Shepstone Street To (Destination): Richmond Rank NO. 1-Shepstone Street (KPX0024)</p> <p>OUTBOUND - RETURN</p> <p>From (Origin): Richmond Rank No. 1-Shepstone Street (KPX0024) Route - Passing: Shepstone Street, D1229 To (Destination): Ndaleneni</p>
12.7	<p>Route 8</p> <p>Phatheni to Richmond</p> <p>INBOUND - FORWARD</p> <p>From (Origin): Phatheni To (Destination): Richmond Rank No.2-Nelson Street (KPX0023) ROUTE - Passing: D59, MR5,Shepstone Street, Chilley Street, Nelson Street</p> <p>OUTBOUND - RETURN:</p> <p>From (Origin): Richmond Rank No. 2-Nelson Street (KPX0023) Route - Passing: Nelson Street, Chilley Street, Shepstone Street, MR5,D59 To (Destination): Phatheni</p>
12.8	<p>ROUTE 9</p> <p>Simozomeni to Richmond</p> <p>INBOUND - FORWARD</p> <p>From (Origin): Simozomeni Route - Passing: D1230, D1229, Shepstone Street To (Destination): Richmond Rank No.1-Shepstone Street (KPX0024)</p> <p>OUTBOUND - RETURN</p> <p>From (Origin) : Richmond Rank No.1-Shepstone Street (KPX0024) Route - Passing: Shepstone Street, D1229,d1231, D1230 To (Destination): Simozomeni</p>

**transport**

Department:
Transport
Province of KwaZulu-Natal

GAZETTE

LGKZNG47-2014-
DEC

REGION: ALL

12.9

Route 10

Nhlazuka to Richmond

INBOUND -FORWARD

From (Origin): Nhlazuka

Route - Passig:D274,MR5, Shepstone Street, Chilley Street, Nelson Street

To (Destination): Richmond Rank NO.2-Nelson Street (KPX0023)

OUTBOUND - RETURN

From (Origin): Richmond Rank No.2-Nelson Street (KPX0023)

Route - Passing: Nelson Street, Chilley Street, Shepstone Street, MR5, D274

To (Destination): Nhlazuka



transport

Department:
Transport
Province of KwaZulu-Natal

GAZETTE

LGKZNG49-2014-
DEC

REGION: ALL

1) Application Number: APP0027262	2) Gazette Number: LGKZNG49-2014-DEC
3) Applicant: WM ZUMA ID NO. 6401105723088 Association: NTUZUMA TAXI ASSOCIATION	4) Applicant Address: 113 AVOCA HILLS DRIVE DURBAN 4360
5) Existing Licence Holder: NOT APPLICABLE ID NO. NOT APPLICABLE	6) Existing Licence Holder Address: NOT APPLICABLE
7) Type of application: NEW OPERATING LICENCE	8) Operating Licence Number: NOT AVAILABLE
9) Vehicle Type: MINIBUS	10) 1 x 14 (SEATED) + 0 (STANDING)
11) Region: GREATER NORTH	
12.1	<p>Ntuzuma to Durban</p> <p>1.1 From Ithendele Drive Taxi Rank near Kwanozaza Shopping Centre along any of Routes (s) 1 to 4 above into Ntuzuma Access Road right into KwaMashu Highway (M25) into North Coast Road into Umgeni Road (proceed to Soldier's Way and to Soldier's Way Taxi Rank or right into Leopold Street right into Warwick Avenue into Centenary Road and proceed to Centenary Road Taxi Rank) Restriction (No picking up no forward leg along Umgeni Road and no setting down on return leg along Umgeni Road).</p> <p>1.2 From Ithendele Drive Taxi Rank near Kwanozaza Shopping Centre along any of the Inner Circle Routes within Ntuzuma as per Routes 1 to 4 above into KwaMashu Highway(M25) right into the N2 left into Inanda Road (M21) into Sea Cow Lake Road right into North Coast Road and proceed to the end Points as in 1.1 above.</p> <p>1.3 From the starting point in 1.1 above into KwaMashu Highway (M25) right into the N2 left into Inanda Road (M21) Off Ramp left into Umgeni Road (M19) along Umgeni Road and proceed to the end points as in 1.1</p> <p>1.4 From the starting point in 1.1 above into KwaMashu Highway right into the N2 along the N2 left into the N3 along the N3 into Old Dutch Road (left into Centenary Road and proceed to Centenary road Taxi Rank or into Alice Street right into Soldier's Way and proceed to Soldier's Way Taxi Rank).</p> <p>1.5 From the starting point in 1.1 above into KwaMashu Highway (M25) into North Coast Road into Umgeni Road left into Argyle Road right into Brickhill Road into Point Road right into Bay Terrace right into Stanger Street left into Ordnance road left into Soldier's Way right into Queen Street right into Field Street and proceed to Soldier's Way Taxi Rank or into Leopold Street right into Warwick Avenue into Centenary Road and proceed to Centenary Road Taxi Rank) Restriction (No picking upon forward leg along Umgeni Road and no setting down on return leg along Umgeni Road)</p>
12.2	<p>Ntuzuma to Pinetown</p> <p>1.1 From the starting point on Ithendele Drive near Kwanozaza Shopping Centre along any of the Inner Circle Routes 1 to 4 within Ntuzuma Township along Ithendele Drive left into Ntuzuma Access Road right into KwaMashu Highway (M25) turn right into the N2 along the N2 left into Inanda Road (M21) Off Ramp right into Umgeni Road (M19) into St Johns Avenue right into Old Main Road left into Moodie street right into Hill Street and proceed to the end point on Hill Street.</p> <p>1.2 from the starting point above along the routes indicated above right into the N2 along the N2 into the N3 into the M13 right into Old Main Road right into Moodie Street right into Hill Street and proceed to the end point on Hill Street.</p> <p>1.3 From the starting point above along the routes indicated above right into Umgeni Road (M19) along the M19 right into Otto Volek Road left into Shepstone Road left into Regent street right into Chelsea Avenue left into Chelsea Avenue left into Escom Road right into Old Main Road right into Trafford Road left into Hillclimb Road left into Kyalami Road into Circuit Road left into Malcolm Road left into Albert road left into Alexander Road left into Old main Road right into Moodie Street right into Hill Street and proceed to the Taxi Rank on Hill Street.</p>



transport

Department:
Transport
Province of KwaZulu-Natal

GAZETTE

LGKZNG49-2014-
DEC

REGION: ALL

12.3	<p>Ntuzuma to Verulam</p> <p>From the starting point (Ithendele Drive Taxi Rank) near Kwanozaza Shopping Centre along any of the Inner Circle Routes 1 to 4 within Ntuzuma Township along Ithendele Drive left into Ntuzuma Access Road right into KwaMashu Highway (M25) along the M25 left into R102 pass White house Shopping Centre along R102 right into Wick Street left into Ireland Street and proceed to an approved Taxi Rank on Ireland Street.</p> <p>Alternative Route</p> <p>Along the same route above into Ntuzuma Access Road into Industrial Park Road left into Phoenix Highway left into R102 and proceed to Verulam as per the above route. Restriction: No picking up of passengers on Phoenix Highway.</p>
12.4	<p>Route 4</p> <p>Ntuzuma to Phoenix (Umhlanga)</p> <p>From the starting point (Ithendele Drive Taxi Rank) near Kwanozaza shopping Centre along any of the Inner Circle Routes 1 to 4 within Ntuzuma Township along Ithendele Drive left into Ntuzuma Access Road into Industrial park Road left into Phoenix Highway right into into M41 left into Umhlanga Rocks Drive into Lighthouse Road left into Tanager Way right into Lagoon Drive right into Light House Road left into an on ramp to the M4 right into Argyle Road left into Umgeni Road left into Umgeni Road and proceed to the rank (s) as per any of the routes (1.1 to 1.5) ALTERNATIVE ROUTE Along the M25 left into the N2 right into the M41 and proceed as per the above route.</p>
12.5	<p>Route 5</p> <p>Durban to Ntuzuma return journey (s)</p> <p>5.1 From Soldier's way Taxi Rank right into Field Street into Albert Street into Umgeni Road into North Coast Road into KwaMashu Highway (M25) left into Ntuzuma Access Road along Ntuzuma Access Road right into Ithendele drive and proceed to Ntuzuma along any of the Inner Circle Routes within Ntuzuma.</p> <p>5.2 From Centenary Road Taxi Rank right into Market Road left into Alice Street left into Albert Street into Umgeni Road into North Coast Road into KwaMashu Highway (M25) and proceed to the end point along Routes in 5.1 above.</p> <p>5.3 (From Soldier's Way Taxi Rank right into Field Street left into Leopold Street into Canongate Road or from Centenary Road taxi Rank right into market Road right into Leopold Street into Canongate Road) into the Western Freeway (N3) into the N2 left into KwaMashu Highway (M25) and proceed to the end point along Routes in 5.1 above.</p>
12.6	<p>CONDITIONS:</p> <ol style="list-style-type: none"> 1. Passengers May Be Picked Up and/or Set Down Only At Designated Taxi Ranks Or Taxi Stops, Which Shall Exclude Bus Stops. 2. On The Inbound Trip To Durban, No Passengers May Be Picked Up En Route From Leaving Ntuzuma, Until Reaching The Durban Taxi Rank. 3. On The Return Trip To Ntuzuma No Passengers May Be Set Down Until Reaching Ntuzuma. 4. Entry Or Ranking On Private Property Is Not Permitted Without Written Permission Of The Landlord, A Copy Of Which Must Be Supplied To The Board. 5. Without Having Entered Into An Agreement With Other Operators On A Common Route, As Contemplated By Section 88(2)(B) Of Act 22 Of 2000, The Picking Up Or Setting Down Of Passengers On Such Route Is Not Permitted. A Copy Of Such Agreement Must Be Supplied To The Board. 6. At Ranks, Whether On - Street Or Off - Street, Only The Taxis That Can Be Accommodated In The Demarcated Area May Occupy The Rank, Excess Vehicles Must Hold Elsewhere At Designated Holding Areas. 7. On the In Bound Trip to Pinetown, No Passengers May Be Picked Up En Route From Entering The N2, Until Reaching Pinetown 8. On The Return Trip To Ntuzuma No Passengers May Be Set Down Until Reaching Ntuzuma. 9. Rank Permits or Letters of Authority Must Be Produced In Respect Of All Ranks in Municipal Areas, In Particular Inter-Provincial Destinations. 10. The Allocation Of Any Route Or Portion Of A Route Is Subject To The Condition That It Has Been Approved And Allocated In Good Faith And That Such Route Will Be Invalid Should It Transpire That The Route Or Portion Thereof Will, Or Has Caused Conflict Due To It Having Been Approved Based On Incorrect Or False Information Supplied To The Board Or As A Result Of An Error. In Such Instance The Operating License Must Be Returned To The Board For Correction. 11. The Vehicle Must Be Covered By Motor Vehicle Insurance, As Well As Personal Liability Insurance.



transport

Department:
Transport
Province of KwaZulu-Natal

GAZETTE

LGKZNG49-2014-
DEC

REGION: ALL

12.7	<p>ROUTE 6 INNER CIRCLE6. RETURN ROUTES 6.1 KWAMASHU TO NTUZUMA From KwaMashu Main Taxi Rank on Mandela Road, into Bhejane Road, left into Nyala Road, into Ithendele Drive and proceed to the Inner Circle Routes within Ntuzuma and to the rank on Ithendele Drive near Bhekuzulu Drive.</p> <p>6.1.1 ALTERNATIVE ROUTE From KwaMashu Main Taxi Rank on Mandela Road, into Bhejane Road, left into Nyala Road, into Undiyazana Grove, into Ingcebo Drive, right into Ibhucu Drive, right into Umbhalane, right into Ihobhe Avenue, left into Ithendele Drive and proceed to the Inner Circle Routes within Ntuzuma Take-Out and to the end point on Ithendele Drive near Bhekuzulu Drive.</p> <p>6.2. BESTER'S TAXI RANK TO NTUZUMA From Bester's Taxi Rank, left into Ntuzuma Access Road, right into Ithendele Drive and proceed to any of the Inner Circle Route(s) 1 to 4 above, and to the end point on Ithendele Drive and Bhekuzulu Drive Taxi Rank.</p> <p>6.3. KWAMASHU CROSSROADS TO NTUZUMA From KwaMashu Crossroads Taxi Rank, left into Mandela Road, left into KwaMashu Highway (M25), left into Ntuzuma Access Road, right into Ithendele Drive and proceed to any of the Inner Circle Route(s) 1 to 4 above, until the end point on Ithendele near Bhekuzulu Drive Taxi Rank.</p>
12.8	<p>A.A.ROUTE 7 NTUZUMA TAXI RANK TO BRIDGE CITY RANK FROM NTUZUMA TAXI RANK THEN ITHENDELE DRIVE TAXI RANK NEAR ENGINE GARAGE ALONG NTUZUMA INNER CIRCLE \$ NTUZUMA ACCESS ROAD PICK AND DROP AND RETURN NTUZUMA ACCESS TO BRIDGE CITY BOULEYARD TURN RIGHT TO IQOLA ROAD STRAIGHT UP TO BRIDGE CITY RANK ALTERNATIVE ROUTE TURN RIGHT ISIMBA AVENUE,TURN LEFT UFUDU,TURN RIGHT TO NOGWAJA STREET TURN LEFT IBULULU AVENUE TURN RIGHT IMVUMI CRESCENT TURN RIGHT AT THE ROBOT TO BHEJANE STREET ,TURN RIGHT INGWE LANE,TURN RIGHT INGWE LANE,TURN RIGHT IMBABALA LANE TURN RIGHT UOGWAJA STREET DOWN TO BRIDGE CITY PARKING TURN RIGHT INKUNZANA ROAD TURN RIGHT INDLANZI LANE PICK AND RETURN ALONG THE SAME ROUTE.</p>



transport

Department:
Transport
Province of KwaZulu-Natal

GAZETTE

LGKZNG53-2014-
DEC

REGION: ALL

1) Application Number: APP0027288	2) Gazette Number: LGKZNG53-2014-DEC
3) Applicant: BUTHELEZI SP ID NO. 8310305339082 Association: UMLAZI NORTH TAXI OWNERS ASSOCIATION	4) Applicant Address: E418 UMLAZI TOWNSHIP UMLAZI 4031
5) Existing Licence Holder: NOT APPLICABLE ID NO. NOT APPLICABLE	6) Existing Licence Holder Address: NOT APPLICABLE
7) Type of application: NEW OPERATING LICENCE	8) Operating Licence Number: NOT AVAILABLE
9) Vehicle Type: MINIBUS	10) 1 x 13 (SEATED) + 0 (STANDING)
11) Region: NINGIZMU 2	
12.1	Route 1 From approved Taxi Rank Umlazi Station North side into Sokesimbone Road left into King Dingane Borabora turn around to King Dingane, left into Sibusiso Mdakane Road R1902 PICK N' DROP left into Mangosuthu High Way PICK 'N DROP left into Prince Mshiyeni Memorial Hospital, back to Mangosuthu Highway, left into R102, right into M4, left into Moore Road right into Warwick Avenue, turn right to West Street drop passengers along West Street right into Point Road right into Fisher Street, right into Shepstone Street, left into Pine Street, right into Field Street, left into Queen Street Taxi Rank and proceed to Queen Street Rank Queen Street, right into Russell Street, left into Leopold Street, left into Market Road, into the Service road behind the English Market, and proceed to the Taxi Rank and return as follows: 1.1. From Queen Street Taxi Rank, right into Russell Street, left into Leopold Street, left into Market Road, into Williams Road, left into Moore Road, into Inkosi Albert Luthuli Freeway (M4), and proceed to Umlazi along the forward route in reverse 1.2. From Warwick Avenue Taxi Rank, left into West Street, right into Williams Road, left into Moore Road, into Inkosi Albert Luthuli Freeway (M4), and proceed to Umlazi along the forward route in reverse NB: NO PICKING UP OF PASSENGERS IN THE CBD ON THE INWARD JOURNEY AND NO DROPPING OFF ON THE OUTWARD JOURNEY.
12.2	Route 3 From Approved Taxi Rank Umlazi Station North Side along Sokesimbone Road, turn left into King Dingane left into Sibusiso Mdakane Road becoming Road R1902, PICK N'DROP, turn left into Prince Mcwayizeni and turn left into Isipingo Old Main Road left to approved Taxi Rank at Alexandra Road, left into Church Lane, turn right into Nwabi Road back to Isipingo Old Main Road and proceed to Umlazi Taxi Rank along the same route in reverse.
12.3	Route 4 From Approved Taxi Rank Umlazi Station North Side Sokesimbone Road turn left King Dingane, Borabora Road turn around back into King Dingane left into Sibusiso Mdakane Road becoming Road R1902 PICK 'N DROP, turn left into Prince Mcwayizeni and turn left into Isipingo Old Main Road, turn right into Rana Road, turn right into R102 turn left into Prospection Industrial Area, PICK - UP AND SET DOWN and return to Umlazi North Taxi Rank along the same route in reverse.
12.4	Route 5 From Approved Taxi Rank Umlazi Station North Side Sokesimbone turn left King Dingane Borabora turn around back to King Dingane left Sibusiso Mdakane Road becoming Road R1902 PICK 'N DROP turn left Mangosuthu Highway PICK 'N DROP Prince Mshiyeni Memorial Hospital turn left to R102 Umbilo Road, Berea Road and proceed into and along the Western Freeway (N3) turn left into M13 and turn left into Richmond Road, turn right into Alexandra Road, Clark Road right into Moss Road right into Alexandra Road to Approved Taxi Stop in Swanfield Road, Westmed, and return along the same route to Umlazi North Taxi Rank in reverse
12.5	Route 7 CONDITIONS1. ALL PASSENGERS WILL BE PICKED UP AND DROPPED OFF IN AREAS DESIGNATED BY THE MUNICIPALITY FOR SUCH PURPOSES2. NO PICK UP OF PASSENGERS WILL BE EFFECTED IN AREAS WHICH DO NOT FALL UNDER THE JURISDICTION OF THE ASSOCIATION SAVE PASSENGERS WHO ARE BEING CONVEYED DIRECTLY TO THE STARTING POINT3. ENTRY OR RANKING ON PRIVATE PROPERTY IS NOT PERMITTED WITHOUT THE WRITTEN PERMISSION OF THE LANDLORD, A COPY OF WHICH MUST BE SUPPLIED TO THE BOARD.4. WITHOUT HAVING ENTERED INTO AN AGREEMENT WITH OTHER OPERATORS ON A COMMON ROUTE AS CONTEMPLATED SECTION 88(2)(B) OF ACT 22 OF 2000, THE PICKING UP OR SETTING DOWN OF PASSENGERS ON SUCH ROUTE IS NOT PERMITTED. A COPY OF SUCH AGREEMENT MUST BE SUPPLIED TO THE BOARD.5. AT RANKS, WHETHER ON STREET OR OFF STREET, ONLY THE TAXIS THAT CAN BE ACCOMMODATED IN THE DEMARCATED AREA MAY OCCUPY THE RANK. EXCESS VEHICLES MUST HOLD ELSEWHERE.6. NO PICKING UP OR SETTING DOWN OF PASSENGERS PERMITTED ON ROUTE 5 ALONG THE WESTERN FREEWAY (N3) AND THE M13 EITHER WAY



transport

Department:
Transport
Province of KwaZulu-Natal

GAZETTE

LGKZNG57-2014-
DEC

REGION: ALL

1) Application Number: APP0027300	2) Gazette Number: LGKZNG57-2014-DEC
3) Applicant: BS MADLALA ID NO. 5402255715081 Association: NOT AVAILABLE	4) Applicant Address: P.O BOX 4046 DUNDEE KWAZULU-NATAL 3000
5) Existing Licence Holder: NOT APPLICABLE ID NO. NOT APPLICABLE	6) Existing Licence Holder Address: NOT APPLICABLE
7) Type of application: NEW OPERATING LICENCE	8) Operating Licence Number: NOT AVAILABLE
9) Vehicle Type: NOT AVAILABLE	10) 1 x 0 (SEATED) + 0 (STANDING)
11) Region: UMZINYATHI	
12.1	<p>afric buses conveys learners from 949 malamba drive, pick up at mthashana fet college . turns left to mangosuthu drive ,pick up next to police community service centre in the township, then continues straight down and stops by the library and pick up learners there. the next stop is just after Umgazi High school, first left turn to empumelweni residential area, picks up there and stops by the truck shop to pick up again. the bus then goes straight and turns back to malamba drive, picks up by the clinic and turns left towards dr mdluli street, then left into motloun street, pick up at 810, then to jan nxumalo street, then right to malamba avenue, then left to sihayo street, then left again to g.h.s mdlalose street, pick up at the corner of mdlalose and mkhize streets and then turns right into dr barker street and goes straight until the T-junction, turn right into manzolwandle road. from manzolwandle turns left to hlube road,then continue out hlube road towards mondlo, pick up at gedusiz area. thrn continues straight pu to ndindindi area, then return to nquthu town along hlube road. by the traffic lights turns right r68 and head towards Dundee.pick up at v.a. makhoba hall and then straight up to pick up by the turn off to sihayo high school. continue straight up and pick up at ziqhazeni area and continues for a pick up at springlake school, then the next stop is by the hlathi dam clinic. the bus then continue straightup until reaching the T-junction road r33, then turns left to r33. the 1st of loading is by the hi-way motors in Victoria street Dundee, then 2nd drop off by the endumeni municipality office, then go through the traffic cycle for a right turn to ann street heading for Dundee junior primary, the 3rd drop off. frmom Dundee junior primary goes back and turn right towards karrellandman driving past farmtreck. drive through karrellandman and turn left by the 3rd set of robots leaving endumeni traffic department on your right hand side. drive straight through karrellandman to glencoe, turn left into Pieter van berg street and then left again into kemp street for the 4th drop off at sarelcilliers high school, the turn back to long kemp street then turn right into dirkieusy street for the 5th drop of at glencoe primary school then turn left into church street and continue straight for 5th drop off at biggersberg primary and return</p>



transport

Department:
Transport
Province of KwaZulu-Natal

GAZETTE

LGKZNG57-2014-
DEC

REGION: ALL

1) Application Number: APP0027306	2) Gazette Number: LGKZNG57-2014-DEC
3) Applicant: BS MADLALA ID NO. 5402255715081 Association: NQUTHU DISTRICT PIONEERS TAXI ASSOC.	4) Applicant Address: P.O BOX 4046 DUNDEE 3000
5) Existing Licence Holder: NOT APPLICABLE ID NO. NOT APPLICABLE	6) Existing Licence Holder Address: NOT APPLICABLE
7) Type of application: NEW OPERATING LICENCE	8) Operating Licence Number: NOT AVAILABLE
9) Vehicle Type: NOT AVAILABLE	10) 1 x 0 (SEATED) + 0 (STANDING)
11) Region: UMZINYATHI	
12.1	afrc buses conveys learners from 949 malamba drive, pick up at mthashana fet college . turns left to mangosuthu drive ,pick up next to police community service centre in the township, then continues straight down and stops by the library and pick up learners there. the next stop is just after Umgazi High school, first left turn to empumelweni residential area, picks up there and stops by the truck shop to pick up again. the bus then goes straight and turns back to malamba drive, picks up by the clinic and turns left towards dr mdluli street, then left into motloung street, pick up at 810, then to jan nxumalo street, then right to malamba avenue, then left to sihayo street, then left again to g.h.s mdlalose street, pick up at the corner of mdlalose and mkhize streets and then turns right into dr barker street and goes straight until the T-junction, turn right into manzolwandle road. from manzolwandle turns left to hlube road, then continue out hlube road towards mondlo, pick up at qedusiz area. thn continues straight pu to ndindindi area, then return to nquthu town along hlube road. by the traffic lights turns right r68 and head towards Dundee. pick up at v.a. makhoba hall and then straight up to pick up by the turn off to sihayo high school. continue straight up and pick up at ziqhazeni area and continues for a pick up at springlake school, then the next stop is by the hlathi dam clinic. the bus then continue straightup until reaching the T-junction road r33, then turns left to r33. the 1st of loading is by the hi-way motors in Victoria street Dundee, then 2nd drop off by the endumeni municipality office, then go through the traffic cycle for a right turn to ann street heading for Dundee junior primary, the 3rd drop off. frmom Dundee junior primary goes back and turn right towards karrellandman driving past farmtreck. drive through karrellandman and turn left by the 3rd set of robots leaving endumeni traffic department on your right hand side. drive straight through karrellandman to glencoe, turn left into Pieter van berg street and then left again into kemp street for the 4th drop off at sarelcilliers high school, the turn back to long kemp street then turn right into dirkieusy street for the 5th drop of at glencoe primary school then turn left into church street and continue straight for 5th drop off at biggersberg primary and return



transport

Department:
Transport
Province of KwaZulu-Natal

GAZETTE

LGKZNG57-2014-
DEC

REGION: ALL

1) Application Number: APP0027311	2) Gazette Number: LGKZNG57-2014-DEC
3) Applicant: BS MADLALA ID NO. 5402255715081 Association: NQUTHU DISTRICT PIONEERS TAXI ASSOC.	4) Applicant Address: P.O.BOX 4046 DUNDEE 3000
5) Existing Licence Holder: NOT APPLICABLE ID NO. NOT APPLICABLE	6) Existing Licence Holder Address: NOT APPLICABLE
7) Type of application: NEW OPERATING LICENCE	8) Operating Licence Number: NOT AVAILABLE
9) Vehicle Type: NOT AVAILABLE	10) 1 x 0 (SEATED) + 0 (STANDING)
11) Region: UMZINYATHI	
12.1	afrc buses conveys learners from 949 malamba drive, pick up at mthashana fet college . turns left to mangosuthu drive ,pick up next to police community service centre in the township, then continues straight down and stops by the library and pick up learners there. the next stop is just after Umgazi High school, first left turn to empumelweni residential area, picks up there and stops by the truck shop to pick up again. the bus then goes straight and turns back to malamba drive, picks up by the clinic and turns left towards dr mdluli street, then left into motloung street, pick up at 810, then to jan nxumalo street, then right to malamba avenue, then left to sihayo street, then left again to g.h.s mdlalose street, pick up at the corner of mdlalose and mkhize streets and then turns right into dr barker street and goes straight until the T-junction, turn right into manzolwandle road. from manzolwandle turns left to hlube road,then continue out hlube road towards mondlo, pick up at qedusiz area. thrn continues straight pu to ndindindi area, then return to nquthu town along hlube road. by the traffic lights turns right r68 and head towards Dundee.pick up at v.a. makhoba hall and then straight up to pick up by the turn off to sihayo high school. continue straight up and pick up at ziqhazeni area and continues for a pick up at springlake school, then the next stop is by the hlathi dam clinic. the bus then continue straightup until reaching the T-junction road r33, then turns left to r33. the 1st of loading is by the hi-way motors in Victoria street Dundee, then 2nd drop off by the endumeni municipality office, then go through the traffic cycle for a right turn to ann street heading for Dundee junior primary, the 3rd drop off. frmom Dundee junior primary goes back and turn right towards karrellandman driving past farmtreck. drive through karrellandman and turn left by the 3rd set of robots leaving endumeni traffic department on your right hand side. drive straight through karrellandman to glencoe, turn left into Pieter van berg street and then left again into kemp street for the 4th drop off at sarelcilliers high school, the turn back to long kemp street then turn right into dirkieusy street for the 5th drop of at glencoe primary school then turn left into church street and continue straight for 5th drop off at biggersberg primary and return



transport

Department:
Transport
Province of KwaZulu-Natal

GAZETTE

LGKZNG57-2014-
DEC

REGION: ALL

1) Application Number: APP0027325	2) Gazette Number: LGKZNG57-2014-DEC
3) Applicant: VP MDULI ID NO. 5107175606084 Association: ESTCOURT DISTRICT TAXI ASSOCIATION	4) Applicant Address: P.O BOX 55 WEENEN 3310
5) Existing Licence Holder: NOT APPLICABLE ID NO. NOT APPLICABLE	6) Existing Licence Holder Address: NOT APPLICABLE
7) Type of application: NEW OPERATING LICENCE	8) Operating Licence Number: NOT AVAILABLE
9) Vehicle Type: MINIBUS	10) 1 x 13 (SEATED) + 0 (STANDING)
11) Region: UTHUKELA	
12.1	<p>"ROUTE 34. " ESCOURT TO VEREENIGING</p> <p>From Alexandra Street Taxi Rank loading into Loskop Road pass Ultra City into N3, left into R74 Bergville, offloading only, proceed along R74 to Harrismith, off loading only into N5, pass Kastel, to Riets along R57 to Petrus Steyn, Heilbron into R82 direct to Vereeniging, into the approved Taxi Rank and return along the forward route in reverse.</p> <p>IMPORTANT THIS ROUTE MAY NOT BE ISSUED UNLESS A RANK PERMIT FOR VEREENIGING IS PRODUCED.</p>
12.2	<p>CONDITIONS -CONDITIONS/RESTRICTIONS</p> <ol style="list-style-type: none"> 1. Passengers may be picked up and / or set down only designated Taxi Ranks or Taxi Stops, which shall exclude Bus Stops. 2. On the inbound trip to Durban, Pietermaritzburg, Empangeni, Vereeniging, Vryheid, Ladysmith, Qwaqwa, Newcastle, and Johannesburg no passengers may be picked up en route from leaving the magisterial of Escourt until reaching the destination rank. 3. On the return trip to Dundee, no passengers may be set down until reaching the Magisterial District of Escourt. 4. Entry or ranking on private property is not permitted without the written permission of the landlord, a copy of which must be supplied to the Board before uplifting the operating license 5. Without having entered into an agreement with the other operators on a common route, as contemplated by Section 88(2) (b) of Act 22 of 2000, picking up or setting down of passengers on such route is not permitted. A copy of such agreement must be supplied to the Board. 6. At ranks, whether on-street or off-street, only the taxis that can be accommodated in the demarcated area may occupy the rank, excess vehicles must hold elsewhere at designated holding arrears. 7. Rank permits or letters of authority must be produced when uplifting, in respect of all ranks in Municipal arrears, in particular major towns and cities and in particular in respect of inter-provincial destinations. 8. The vehicle must be covered by motor vehicle insurance as well as personal liability insurance. 9. The allocation of any route or portion of the route is subject to the condition that has been approved and allocated in good faith and such route will be invalid should it transpire that the route or portion thereof will, or has caused conflict due to it having been approved based on incorrect or false information supplied to the Board, or as a result of an error. In such instance the operating license must be returned to the Board for correction. operating licence must bereturnedto the Board for correction.
12.3	<p>ROUTE 37 ZWELITSHA TO ESCOURT</p> <p>From approved Taxi Rank in Zwelitsha Location and turn left into P29 Ntabamhlophe Road loading and offloading along the way. Up to Wembezi, proceed along P29, into Martin Road, Hellet Road, Richmond Road, Connor Street ,turn into Alexandra Street into Taxi Rank and return along the forward route in reverse.</p>



transport

Department:
Transport
Province of KwaZulu-Natal

GAZETTE

LGKZNG57-2014-
DEC

REGION: ALL

1) Application Number: APP0027343	2) Gazette Number: LGKZNG57-2014-DEC
3) Applicant: KHOZA VK ID NO. 6602125458080 Association: AZALEA TAXI ASSOCIATION	4) Applicant Address: 228 AMBLINDON RICHMOND ROAD 3201
5) Existing Licence Holder: NOT APPLICABLE ID NO. NOT APPLICABLE	6) Existing Licence Holder Address: NOT APPLICABLE
7) Type of application: NEW OPERATING LICENCE	8) Operating Licence Number: NOT AVAILABLE
9) Vehicle Type: MINIBUS	10) 1 x 15 (SEATED) + 0 (STANDING)
11) Region: UMGUNGUNDLOVU	
12.1	<p>Route 1 Bulwer to Pietermaritzburg INBOUND - FORWARD From (Origin): Bulwer ROUTE: MR7, Moses Mabhida (Edendale) Road, Langalibalele (Longmarket) Street, Retief Street, Pietermaritz Street, Havelock Street To (Destination): Baverstock Taxi Terminal-off Pine/Havelock (KPC0037) OUTBOUND - RETURN From (Origin): Baverstock Taxi Terminal-off Pine/Havelock (KPC0037) Route -Passing: Havelock Street,Pine Street,Moses Mabhida(Edendale) Road, MR7 To (Destination): Bulwer</p>
12.2	<p>CONDITIONS/RESTRICTIONS 1.Passengers may be picked up and/or set down only at designated Taxi Rank or Taxi Stop, which shall exclude Bus Stops. 2.Entry or ranking on private property is not permitted without permission of the Landlord, a copy of which must be supplied to the Board before issue operating license. 3.Without having entered into an agreement with other operators on a common route, as contemplated by section 88 (2) (B) of Act 22 of 2000, the picking up or setting down of passengers on such route is not permitted. A copy of such agreement must be supplied to the Board. 4.At ranks, whether on -street or off-street, only the taxis that can be accommodated in the demarcated area may occupy the rank, excess vehicles must hold elsewhere at designated holding areas. 5.Rank permits or letters of authority must be produced in respect of all ranks in municipal arrears, in particular major towns and cities. 6.The allocation of any route or portion of a route is subject to the condition that it has been approved and allocated in good faith and that such route will be invalid should it transpire that the route or portion thereof will, or has caused conflict due to it having been approved based on incorrect or false information supplied to the Board or as a result of an error. In such instance the operating license must be returned to the Board for correction. 7.The vehicle must be covered by motor vehicle insurance as well as personal liability insurance.</p>



transport

Department:
Transport
Province of KwaZulu-Natal

GAZETTE

LGKZNG57-2014-
DEC

REGION: ALL

1) Application Number: APP0027335	2) Gazette Number: LGKZNG57-2014-DEC
3) Applicant: EM SITHOLE ID NO. 7308075331082 Association: HLUHLUWE L.AND L.DIST. TAXI OWNERS ASS.	4) Applicant Address: PRIVATE BAG X013 MTUBATUBA 3935
5) Existing Licence Holder: NOT APPLICABLE ID NO. NOT APPLICABLE	6) Existing Licence Holder Address: NOT APPLICABLE
7) Type of application: NEW OPERATING LICENCE	8) Operating Licence Number: NOT AVAILABLE
9) Vehicle Type: NOT AVAILABLE	10) 1 x 0 (SEATED) + 0 (STANDING)
11) Region: UMKHANYAKUDE	
12.1	HLUHLUWE TO DURBAN FROM HLUHLUWE TOWN, USING THE SAME ROUTE AS ABOVE ON N2 ROAD, PASS EMPANGENI RAIL, DLANGEZWA, ON R102 ROAD PASS MTHUNZINI TURN LEFT ONTO R66 ROAD, GINGINDLOVU PROCEED TO DOKODWENI, TURN RIGHT ONTO N2 ROAD, TURN LEFT TO TUGELA PLAZA AND RIGHT ONTO 258 ROAD MADADENI, PROCEED TO N2 ROAD, TURN RIGHT ONTO R74 ROAD, TURN RIGHT ONTO D233 ROAD, PROCEED ONTO R102 ROAD, PASS ESHAKA VILLAGE, PROCEED ONTO M4 ROAD BALLITO, PROCEED ONTO N2 ROAD, PASS M43 ROAD TONGAAT.
12.2	HLUHLUWE TO MKUZE FROM HLUHLUWE TOWN, TURN ONTO R22 ROAD, TURN LEFT ONTO N2 ROAD, PASS NGWENI, MHLOSINGA, BAYALA, TURN RIGHT ONTO TO MKHUZE TAXI RANK AND BACK.
12.3	HLUHLUWE TO MTUBATUBA FROM HLUHLUWE TOWN, TURN RIGHT INTO R22 ROAD, PASS MKONGE FARM, TURN LEFT ONTO N2 ROAD, PASS BUSHLANDS AREA, MFEKAYI, CHARTERS CREEK, SHIKISHELA AREA, TURN LEFT ONTO R618 ROAD TO MTUBATUBA TOWN TAXI RANK AND RETURN USING THE SAME ROUTE.
12.4	HLUHLUWE TO EMPANGENI FROM HLUHLUWE TURN RIGHT ONTO R22 ROAD PASS MKONGE FARM, TURN LEFT ONTO N2 ROAD PROCEED TO MTUBA, KWAMSANE, MFOLOZI, MBONAMBI AREA, TURN RIGHT ONTO D249 NSELENI ROAD, PROCEED ONTO D342 ROAD, RICHARDSBAY, TURN RIGHT ONTO N2 ROAD, PASS NSEZI RIVER, TURN RIGHT ONTO R102 ROAD, PASS EMPANGENI RAIL AND BACK.



transport

Department:
Transport
Province of KwaZulu-Natal

GAZETTE

LGKZNG59-2014-
DEC

REGION: ALL

1) Application Number: APP0027359	2) Gazette Number: LGKZNG59-2014-DEC
3) Applicant: F MTABELA ID NO. 4609280175088 Association: NQUTHU DISTRICT PIONEERS TAXI ASSOC.	4) Applicant Address: P.O BOX 753 NQUTHU 3135
5) Existing Licence Holder: NOT APPLICABLE ID NO. NOT APPLICABLE	6) Existing Licence Holder Address: NOT APPLICABLE
7) Type of application: NEW OPERATING LICENCE	8) Operating Licence Number: NOT AVAILABLE
9) Vehicle Type: NOT AVAILABLE	10) 1 x 0 (SEATED) + 0 (STANDING)
11) Region: UMZINYATHI	
12.1	nquthu p34.2 to lft into r68 to dundee , right into old acre street , left into union street right into wilson street, into excelsior street, right into union join tathane street, u-turn back in tathane join union street, right into gladestone street offload at the pre primary.cross peacevale bridge turn right to wallington , turn left into patter street, at sonny street turn right into patter street go up into swimming pool(back at)(turn to fiaming) last house at the right hand side the turn right wallington and then left until lat house to the left then turn right to pelican or turn to albert ross street hajee jamal turn to r68 to dundee right into old acre street left into union street and return



transport

Department:
Transport
Province of KwaZulu-Natal

GAZETTE

LGKZNG59-2014-
DEC

REGION: ALL

1) Application Number: APP0027356	2) Gazette Number: LGKZNG59-2014-DEC
3) Applicant: ZUKE BB ID NO. 7309065320085 Association: DURBAN LINER TAXI ASSOCIATION	4) Applicant Address: PO BOX224 DURBAN 4000
5) Existing Licence Holder: NOT APPLICABLE ID NO. NOT APPLICABLE	6) Existing Licence Holder Address: NOT APPLICABLE
7) Type of application: NEW OPERATING LICENCE	8) Operating Licence Number: NOT AVAILABLE
9) Vehicle Type: MINIBUS	10) 1 x 15 (SEATED) + 0 (STANDING)
11) Region: DURBAN CENTRAL	
12.1	<p>FROM THEATRE LANE, RANK NO. 82 WEST STREET, LEFT INTO RUSSELL STREET, RIGHT INTO ALICE STREET, LEFT INTO ALBERT STREET INTO UMGENI ROAD, NO PICKING UP OF PASSENGERS, INTO NORTH COAST ROAD, RIGHT INTO OLD NORTH COAST ROAD TO RED HILL POST OFFICE, NO PICKING UP OF PASSENGERS AND RETURN ALONG NORTH COAST ROAD, UMGENI ROAD, SOLDIERS WAY, RIGHT INTO QUEEN STREET, RIGHT INTO RUSSELL STREET, LEFT INTO LEOPOLD STREET, RIGHDURBAN CBD TO DURBAN CBD:</p> <p>FROM THEATRE LANE, RANK NO. 82 WEST STREET, LEFT INTO RUSSELL STREET, RIGHT INTO ALICE STREET, LEFT INTO ALBERT STREET INTO UMGENI ROAD, NO PICKING UP OF PASSENGERS, INTO NORTH COAST ROAD, RIGHT INTO OLD NORTH COAST ROAD TO RED HILL POST OFFICE, NO PICKING UP OF PASSENGERS AND RETURN ALONG NORTH COAST ROAD, UMGENI ROAD, SOLDIERS WAY, RIGHT INTO QUEEN STREET, RIGHT INTO RUSSELL STREET, LEFT INTO LEOPOLD STREET, RIGHT INTO WARWICK AVENUE, RIGHT INTO ALICE STREET, RIGHT INTO MARKET ROAD, LEFT INTO WEST STREET, LEFT INTO BROOK STREET, RIGHT INTO THEATRE LANE AND PROCEED TO RANK 82.</p> <p>T INTO WARWICK AVENUE, RIGHT INTO ALICE STREET, RIGHT INTO MARKET ROAD, LEFT INTO WEST STREET, LEFT INTO BROOK STREET, RIGHT INTO THEATRE LANE AND PROCEED TO RANK 82.</p>
12.2	<p>CONDITIONS/RESTRICTIONS1.Passengers may be picked up and/or set down only at designated Taxi Rank or Taxi Stop, which shall exclude Bus Stops.2.Entry or ranking on private property is not permitted without permission of the Landlord, a copy of which must be supplied to the Board before issue operating license.3.Without having entered into an agreement with other operators on a common route, as contemplated by section 88 (2) (B) of Act 22 of 2000, the picking up or setting down of passengers on such route is not permitted. A copy of such agreement must be supplied to the Board.4.At ranks, whether on -street or off-street, only the taxis that can be accommodated in the demarcated area may occupy the rank, excess vehicles must hold elsewhere at designated holding areas.5.Rank permits or letters of authority must be produced in respect of all ranks in municipal arrears, in particular major towns and cities.6.The allocation of any route or portion of a route is subject to the condition that it has been approved and allocated in good faith and that such route will be invalid should it transpire that the route or portion thereof will, or has caused conflict due to it having been approved based on incorrect or false information supplied to the Board or as a result of an error. In such instance the operating license must be returned to the Board for correction.7.The vehicle must be covered by motor vehicle insurance as well as personal liability insurance.</p>



transport

Department:
Transport
Province of KwaZulu-Natal

GAZETTE

LGKZNG59-2014-
DEC

REGION: ALL

1) Application Number: APP0027358	2) Gazette Number: LGKZNG59-2014-DEC
3) Applicant: BW NGWANE ID NO. 4904015524084 Association: FREDVILLE TAXI OWNERS ASSOCIATION	4) Applicant Address: P O BOX 129 INCHANGA KWA-ZULU NATAL 3670
5) Existing Licence Holder: NOT APPLICABLE ID NO. NOT APPLICABLE	6) Existing Licence Holder Address: NOT APPLICABLE
7) Type of application: NEW OPERATING LICENCE	8) Operating Licence Number: LKNKZN0128309
9) Vehicle Type: NOT AVAILABLE	10) 1 x 0 (SEATED) + 0 (STANDING)
11) Region: DURBAN WEST	
12.1	<p>CONDITIONS:</p> <ol style="list-style-type: none"> 1. PASSENGERS MAY BE PICKED UP AND/OR SET DOWN ONLY AT DESIGNATED TAXI RANK OR TAXI STOP, WHICH SHALL EXCLUDE BUS STOPS. 2. ON THE IN BOUND TRIP TO DURBAN, PINETOWN AND PIETERMARITZBURG NO PASSENGERS MAY BE PICKED UP EN ROUTE FROM ENTERING THE N3 OR M13, UNTIL REACHING THE DESTINATION TAXI RANK. 3. ON THE RETURN TRIP TO FREDVILLE, NO PASSENGERS MAY BE SET DOWN UNTIL LEAVING THE N3 OR M13. 4. ENTRY OR RANKING ON PRIVATE PROPERTY IS NOT PERMITTED WITHOUT WRITTEN PERMISSION OF THE LANDLORD, A COPY OF WHICH MUST BE SUPPLIED TO THE BOARD. 5. WITHOUT HAVING ENTERED INTO AN AGREEMENT WITH OTHER OPERATORS ON A COMMON ROUTE, AS CONTEMPLATED BY SECTION 88(2)(B) OF ACT 22 OF 2000, THE PICKING UP OR SETTING DOWN OF PASSENGERS ON SUCH ROUTE IS NOT PERMITTED. A COPY OF SUCH AGREEMENT MUST BE SUPPLIED TO THE BOARD. 6. AT RANKS, WHETHER ON - STREET OR OFF - STREET, ONLY THE TAXIS THAT CAN BE ACCOMMODATED IN THE DEMARCATED AREA MAY OCCUPY THE RANK, EXCESS VEHICLES MUST HOLD ELSEWHERE AT DESIGNATED HOLDING AREAS. 7. RANK PERMITS OR LETTERS OF AUTHORITY MUST BE PRODUCED IN RESPECT OF ALL RANKS IN MUNICIPAL AREAS, IN PARTICULAR MAJOR TOWNS AND CITIES SUCH AS PINETOWN, PIETERMARITZBURG AND DURBAN. 8. THE ALLOCATION OF ANY ROUTE OR PORTION OF A ROUTE IS SUBJECT TO THE CONDITION THAT IT HAS BEEN APPROVED AND ALLOCATED IN GOOD FAITH AND THAT SUCH ROUTE WILL BE INVALID SHOULD IT TRANSPIRE THAT THE ROUTE OR PORTION THEREOF WILL, OR HAS CAUSED CONFLICT DUE TO IT HAVING BEEN APPROVED BASED ON INCORRECT OR FALSE INFORMATION SUPPLIED TO THE BOARD OR AS A RESULT OF AN ERROR. IN SUCH INSTANCE THE OPERATING LICENCE MUST BE RETURNED TO THE BOARD FOR CORRECTION. 9. PICKING UP OR SETTING DOWN OF PASSENGERS ON THE N3 AND / OR NEAR THE PAVILLION SHOPPING CENTRE IS SPECIFICALLY FORBIDDEN. 10. THE VEHICLE MUST BE COVERED BY MOTOR VEHICLE INSURANCE AS WELL AS PERSONAL LIABILITY INSURANCE.
12.2	FREDVILLE TAXI ASSOCIATION ROUTE 1"1. FREDVILLE INCHANGA TO CATO RIDGE ABATTOIR "From Fredville Taxi Rank turn right into P1-3/R103 turn right into P423/ Eddie Hagan Drive toward Cato Ridge Abattoir and rank at the Abattoir, return along the same route to Fredville in reverse.
12.3	FREDVILLE INCHANGA TO PIETERMARITZBURG "From Fredville Taxi Rank, turn right into P1-3 / R103 pass Radnor Caltex Filling Station, Cato Ridge dropping passengers, right into N3, right into P418, right into P1-3, turn around at Camperdown Magistrate Court proceed along P1, rejoin N3 at Umlaas Road towards Pietermaritzburg. From the N3 turn left into Old Greytown Road/ Church Street, right into East Street, left into Pietermaritz Street, right into Pine Street, right into Berg Street and proceed to the Taxi Rank at corner of Berg and Retief Street and return into and along Berg Street, right into East Street, left into Old Greytown Road, right into on ramp into and along the N3 towards Camperdown and follow the forward route in reverse to Fredville.
12.4	ROUTE 33. FREDVILLE INCHANGA TO HAMMARSDALE From Fredville Taxi Rank, turn right into P1-3, turn left into P245, turn right into P385, proceed along P385 towards Hammarsdale, turn left into Kelly Road and rank Outside Bee Gee and return along the same route to Fredville in reverse.



transport

Department:
Transport
Province of KwaZulu-Natal

GAZETTE

LGKZNG59-2014-
DEC

REGION: ALL

12.5	<p>ROUTE 4</p> <p>4. FREDVILLE INCHANGA TO HILLCREST</p> <p>4.1. From Fredville Taxi Rank, turn right into P1-3m, left into P245, left into N3, left into M13, Left into Kassier Road dropping passengers, right into Old Main Road (R103) towards Hillcrest, left into Inanda Road (M33), Right into Hillcrest Taxi Rank and return along the same route to Fredville in reverse.</p> <p>4.2 From Fredville Taxi Rank, turn left into P1-3 proceed along P1-3/ R103 towards Hillcrest pass Drummond, Botha's Hill dropping passengers left into Inanda Road, right into Hillcrest Taxi Rank and return along the same route to Fredville in reverse.</p>
12.6	<p>ROUTE 55. FREDVILLE INCHANGA TO PINETOWN From Fredville Taxi Rank, turn right into P1-3, turn left into P245, left into N3, left into M13, pass Emberton Gillits, Maytime Stores, Kloof dropping passengers pass Fields Hill left into Old Main Road, right into Anderson Road into Anderson Road Taxi Rank and return along the same route to Fredville in reverse.</p>
12.7	<p>CONDITIONS:</p> <ol style="list-style-type: none"> 1. PASSENGERS MAY BE PICKED UP AND/OR SET DOWN ONLY AT DESIGNATED TAXI RANK OR TAXI STOP, WHICH SHALL EXCLUDE BUS STOPS. 2. ON THE IN BOUND TRIP TO DURBAN, PINETOWN AND PIETERMARITZBURG NO PASSENGERS MAY BE PICKED UP EN ROUTE FROM ENTERING THE N3 OR M13, UNTIL REACHING THE DESTINATION TAXI RANK. 3. ON THE RETURN TRIP TO FREDVILLE, NO PASSENGERS MAY BE SET DOWN UNTIL LEAVING THE N3 OR M13 4. ENTRY OR RANKING ON PRIVATE PROPERTY IS NOT PERMITTED WITHOUT WRITTEN PERMISSION OF THE LANDLORD, A COPY OF WHICH MUST BE SUPPLIED TO THE BOARD. 5. WITHOUT HAVING ENTERED INTO AN AGREEMENT WITH OTHER OPERATORS ON A COMMON ROUTE, AS CONTEMPLATED BY SECTION 88(2)(B) OF ACT 22 OF 2000, THE PICKING UP OR SETTING DOWN OF PASSENGERS ON SUCH ROUTE IS NOT PERMITTED. A COPY OF SUCH AGREEMENT MUST BE SUPPLIED TO THE BOARD. 6. AT RANKS, WHETHER ON - STREET OR OFF - STREET, ONLY THE TAXIS THAT CAN BE ACCOMMODATED IN THE DEMARCATED AREA MAY OCCUPY THE RANK, EXCESS VEHICLES MUST HOLD ELSEWHERE AT DESIGNATED HOLDING AREAS. 7. RANK PERMITS OR LETTERS OF AUTHORITY MUST BE PRODUCED IN RESPECT OF ALL RANKS IN MUNICIPAL AREAS, IN PARTICULAR MAJOR TOWNS AND CITIES SUCH AS PINETOWN, PIETERMARITZBURG AND DURBAN. 8. THE ALLOCATION OF ANY ROUTE OR PORTION OF A ROUTE IS SUBJECT TO THE CONDITION THAT IT HAS BEEN APPROVED AND ALLOCATED IN GOOD FAITH AND THAT SUCH ROUTE WILL BE INVALID SHOULD IT TRANSPIRE THAT THE ROUTE OR PORTION THEREOF WILL, OR HAS CAUSED CONFLICT DUE TO IT HAVING BEEN APPROVED BASED ON INCORRECT OR FALSE INFORMATION SUPPLIED TO THE BOARD OR AS A RESULT OF AN ERROR. IN SUCH INSTANCE THE OPERATING LICENCE MUST BE RETURNED TO THE BOARD FOR CORRECTION. 9. PICKING UP OR SETTING DOWN OF PASSENGERS ON THE N3 AND / OR NEAR THE PAVILLION SHOPPING CENTRE IS SPECIFICALLY FORBIDDEN. 10. THE VEHICLE MUST BE COVERED BY MOTOR VEHICLE INSURANCE AS WELL AS PERSONAL LIABILITY INSURANCE"



transport

Department:
Transport
Province of KwaZulu-Natal

GAZETTE

LGKZNG59-2014-
DEC

REGION: ALL

1) Application Number: APP0027355	2) Gazette Number: LGKZNG59-2014-DEC
3) Applicant: BW NGWANE ID NO. 4904015524084 Association: FREDVILLE TAXI OWNERS ASSOCIATION	4) Applicant Address: P O BOX 129 INCHANGA KWA-ZULU NATAL 3670
5) Existing Licence Holder: NOT APPLICABLE ID NO. NOT APPLICABLE	6) Existing Licence Holder Address: NOT APPLICABLE
7) Type of application: NEW OPERATING LICENCE	8) Operating Licence Number: LKNKZN0123642
9) Vehicle Type: NOT AVAILABLE	10) 1 x 0 (SEATED) + 0 (STANDING)
11) Region: DURBAN WEST	
12.1	<p>CONDITIONS:</p> <ol style="list-style-type: none"> 1. PASSENGERS MAY BE PICKED UP AND/OR SET DOWN ONLY AT DESIGNATED TAXI RANK OR TAXI STOP, WHICH SHALL EXCLUDE BUS STOPS. 2. ON THE IN BOUND TRIP TO DURBAN, PINETOWN AND PIETERMARITZBURG NO PASSENGERS MAY BE PICKED UP EN ROUTE FROM ENTERING THE N3 OR M13, UNTIL REACHING THE DESTINATION TAXI RANK. 3. ON THE RETURN TRIP TO FREDVILLE, NO PASSENGERS MAY BE SET DOWN UNTIL LEAVING THE N3 OR M13. 4. ENTRY OR RANKING ON PRIVATE PROPERTY IS NOT PERMITTED WITHOUT WRITTEN PERMISSION OF THE LANDLORD, A COPY OF WHICH MUST BE SUPPLIED TO THE BOARD. 5. WITHOUT HAVING ENTERED INTO AN AGREEMENT WITH OTHER OPERATORS ON A COMMON ROUTE, AS CONTEMPLATED BY SECTION 88(2)(B) OF ACT 22 OF 2000, THE PICKING UP OR SETTING DOWN OF PASSENGERS ON SUCH ROUTE IS NOT PERMITTED. A COPY OF SUCH AGREEMENT MUST BE SUPPLIED TO THE BOARD. 6. AT RANKS, WHETHER ON - STREET OR OFF - STREET, ONLY THE TAXIS THAT CAN BE ACCOMMODATED IN THE DEMARCATED AREA MAY OCCUPY THE RANK, EXCESS VEHICLES MUST HOLD ELSEWHERE AT DESIGNATED HOLDING AREAS. 7. RANK PERMITS OR LETTERS OF AUTHORITY MUST BE PRODUCED IN RESPECT OF ALL RANKS IN MUNICIPAL AREAS, IN PARTICULAR MAJOR TOWNS AND CITIES SUCH AS PINETOWN, PIETERMARITZBURG AND DURBAN. 8. THE ALLOCATION OF ANY ROUTE OR PORTION OF A ROUTE IS SUBJECT TO THE CONDITION THAT IT HAS BEEN APPROVED AND ALLOCATED IN GOOD FAITH AND THAT SUCH ROUTE WILL BE INVALID SHOULD IT TRANSPIRE THAT THE ROUTE OR PORTION THEREOF WILL, OR HAS CAUSED CONFLICT DUE TO IT HAVING BEEN APPROVED BASED ON INCORRECT OR FALSE INFORMATION SUPPLIED TO THE BOARD OR AS A RESULT OF AN ERROR. IN SUCH INSTANCE THE OPERATING LICENCE MUST BE RETURNED TO THE BOARD FOR CORRECTION. 9. PICKING UP OR SETTING DOWN OF PASSENGERS ON THE N3 AND / OR NEAR THE PAVILLION SHOPPING CENTRE IS SPECIFICALLY FORBIDDEN. 10. THE VEHICLE MUST BE COVERED BY MOTOR VEHICLE INSURANCE AS WELL AS PERSONAL LIABILITY INSURANCE.
12.2	FREDVILLE TAXI ASSOCIATION ROUTE 1"1. FREDVILLE INCHANGA TO CATO RIDGE ABATTOIR "From Fredville Taxi Rank turn right into P1-3/R103 turn right into P423/ Eddie Hagan Drive toward Cato Ridge Abattoir and rank at the Abattoir, return along the same route to Fredville in reverse.
12.3	FREDVILLE INCHANGA TO PIETERMARITZBURG "From Fredville Taxi Rank, turn right into P1-3 / R103 pass Radnor Caltex Filling Station, Cato Ridge dropping passengers, right into N3, right into P418, right into P1-3, turn around at Camperdown Magistrate Court proceed along P1, rejoin N3 at Umlaas Road towards Pietermaritzburg. From the N3 turn left into Old Greytown Road/ Church Street, right into East Street, left into Pietermaritz Street, right into Pine Street, right into Berg Street and proceed to the Taxi Rank at corner of Berg and Retief Street and return into and along Berg Street, right into East Street, left into Old Greytown Road, right into on ramp into and along the N3 towards Camperdown and follow the forward route in reverse to Fredville.
12.4	ROUTE 33. FREDVILLE INCHANGA TO HAMMARSDALE From Fredville Taxi Rank, turn right into P1-3, turn left into P245, turn right into P385, proceed along P385 towards Hammarsdale, turn left into Kelly Road and rank Outside Bee Gee and return along the same route to Fredville in reverse.



transport

Department:
Transport
Province of KwaZulu-Natal

GAZETTE

LGKZNG59-2014-
DEC

REGION: ALL

12.5	<p>ROUTE 4</p> <p>4. FREDVILLE INCHANGA TO HILLCREST</p> <p>4.1. From Fredville Taxi Rank, turn right into P1-3m, left into P245, left into N3, left into M13, Left into Kassier Road dropping passengers, right into Old Main Road (R103) towards Hillcrest, left into Inanda Road (M33), Right into Hillcrest Taxi Rank and return along the same route to Fredville in reverse.</p> <p>4.2 From Fredville Taxi Rank, turn left into P1-3 proceed along P1-3/ R103 towards Hillcrest pass Drummond, Botha's Hill dropping passengers left into Inanda Road, right into Hillcrest Taxi Rank and return along the same route to Fredville in reverse.</p>
12.6	<p>ROUTE 55. FREDVILLE INCHANGA TO PINETOWN From Fredville Taxi Rank, turn right into P1-3, turn left into P245, left into N3, left into M13, pass Emberton Gillits, Maytime Stores, Kloof dropping passengers pass Fields Hill left into Old Main Road, right into Anderson Road into Anderson Road Taxi Rank and return along the same route to Fredville in reverse.</p>
12.7	<p>ROUTE 66. FREDVILLE INCHANGA TO DURBAN From Fredville Taxi Rank, turn right into P1-3, turn left into P245 left into N3 and proceed along N3 towards Durban, pass Marianhill Toll Plaza, left into Berea Road North, dropping passengers, becoming old Dutch Road, right into Market Road right into Service Road behind English Market, join University Avenue, right into Lancers Road, left into Wills Road and rank at approved ranks for which rank permits have been issued (500/289, 600/609) and return from Wills Road, left into Lancers Road, left into Warwick Avenue, left into Canongate Road, right to join N3 and drive back as per the forward route in reverse</p>
12.8	<p>CONDITIONS:</p> <ol style="list-style-type: none"> 1. PASSENGERS MAY BE PICKED UP AND/OR SET DOWN ONLY AT DESIGNATED TAXI RANK OR TAXI STOP, WHICH SHALL EXCLUDE BUS STOPS. 2. ON THE IN BOUND TRIP TO DURBAN, PINETOWN AND PIETERMARITZBURG NO PASSENGERS MAY BE PICKED UP EN ROUTE FROM ENTERING THE N3 OR M13, UNTIL REACHING THE DESTINATION TAXI RANK. 3. ON THE RETURN TRIP TO FREDVILLE, NO PASSENGERS MAY BE SET DOWN UNTIL LEAVING THE N3 OR M13 4. ENTRY OR RANKING ON PRIVATE PROPERTY IS NOT PERMITTED WITHOUT WRITTEN PERMISSION OF THE LANDLORD, A COPY OF WHICH MUST BE SUPPLIED TO THE BOARD. 5. WITHOUT HAVING ENTERED INTO AN AGREEMENT WITH OTHER OPERATORS ON A COMMON ROUTE, AS CONTEMPLATED BY SECTION 88(2)(B) OF ACT 22 OF 2000, THE PICKING UP OR SETTING DOWN OF PASSENGERS ON SUCH ROUTE IS NOT PERMITTED. A COPY OF SUCH AGREEMENT MUST BE SUPPLIED TO THE BOARD. 6. AT RANKS, WHETHER ON - STREET OR OFF - STREET, ONLY THE TAXIS THAT CAN BE ACCOMMODATED IN THE DEMARCATED AREA MAY OCCUPY THE RANK, EXCESS VEHICLES MUST HOLD ELSEWHERE AT DESIGNATED HOLDING AREAS. 7. RANK PERMITS OR LETTERS OF AUTHORITY MUST BE PRODUCED IN RESPECT OF ALL RANKS IN MUNICIPAL AREAS, IN PARTICULAR MAJOR TOWNS AND CITIES SUCH AS PINETOWN, PIETERMARITZBURG AND DURBAN. 8. THE ALLOCATION OF ANY ROUTE OR PORTION OF A ROUTE IS SUBJECT TO THE CONDITION THAT IT HAS BEEN APPROVED AND ALLOCATED IN GOOD FAITH AND THAT SUCH ROUTE WILL BE INVALID SHOULD IT TRANSPIRE THAT THE ROUTE OR PORTION THEREOF WILL, OR HAS CAUSED CONFLICT DUE TO IT HAVING BEEN APPROVED BASED ON INCORRECT OR FALSE INFORMATION SUPPLIED TO THE BOARD OR AS A RESULT OF AN ERROR. IN SUCH INSTANCE THE OPERATING LICENCE MUST BE RETURNED TO THE BOARD FOR CORRECTION. 9. PICKING UP OR SETTING DOWN OF PASSENGERS ON THE N3 AND / OR NEAR THE PAVILLION SHOPPING CENTRE IS SPECIFICALLY FORBIDDEN. 10. THE VEHICLE MUST BE COVERED BY MOTOR VEHICLE INSURANCE AS WELL AS PERSONAL LIABILITY INSURANCE"



transport

Department:
Transport
Province of KwaZulu-Natal

GAZETTE

LGKZNG68-2014-
DEC

REGION: ALL

1) Application Number: APP0027413	2) Gazette Number: LGKZNG68-2014-DEC
3) Applicant: SAMBO J ID NO. 7001085812080 Association: RICHARDS BAY TAXI ASSOCIATION	4) Applicant Address: PO BOX 7157 ESIKHAWINI 3887
5) Existing Licence Holder: NOT APPLICABLE ID NO. NOT APPLICABLE	6) Existing Licence Holder Address: NOT APPLICABLE
7) Type of application: NEW OPERATING LICENCE	8) Operating Licence Number: NOT AVAILABLE
9) Vehicle Type: MINIBUS	10) 1 x 15 (SEATED) + 0 (STANDING)
11) Region: UTHUNGULU	
12.1	ROUTE 1 RICHARDSBAY TO EMPANGENI Start from Richardsbay Taxi Rank, entering West Central Arterial, proceeding to the John Ross Parkway until turning on the left of the robot using Turner Road until entering Empangeni Station Taxi Rank, offload and load passengers, take up Turner Road, going to Empangeni A Rank using R34 if going to the Rank at OK Bazaar and load, then go back to the Richardsbay Rank
12.2	ROUTE 2 RICHARDSBAY TO DURBAN From Richardsbay Rank join West Arterial, proceed with the same road to John Ross Parkway, join it on the right side, straight, turn left, at the robot enter N2, proceed along N2 and pass Ballito, proceed to Durban, turn left to uMngeni Road and proceed to Durban Station Rank, offload passengers and return to Richardsbay
12.3	ROUTE 3 RICHARDSBAY TO NONGOMA via ULUNDI From Richardsbay Rank joining West Central Arterial, carry on with the same road, joining John Ross Parkway, proceed until joining with R34, join R66 at Ndundulu Mountain, turn right at R66, proceed straight until reaching uLundi turn off, straight until reaching Mashona turn-off, arriving at Nongoma Town / Village, offload and load passengers, return to Richardsbay Rank
12.4	ROUTE 4 RICHARDSBAY TO MTUBATUBA From Richardsbay Rank entering at West Central Arterial, take R34, joining N2, straight to Mtuba, pass KwaMbonambi turn off, carry on with N2, turning to R618 to R618 to Mtubatuba Taxi Rank off load, load and return along the forward route in reverse.
12.5	ROUTE 5 RICHARDSBAY TO MKUZE From Richardsbay Rank entering West Central Arterial, turning left MR2-31, straight until turning to the right hand side, entering N2, proceed straight to Mkuze Taxi Rank off load, load and return along the forward route in reverse.
12.6	ROUTE 6 RICHARDSBAY TO MEERENSEE From Richardsbay Rank, enter West Central Arterial, turn right, take North Central Arterial, proceed until turning left on the John Ross Parkway, proceed with the same road, pass smallroads, e.g. Bayview, Boulevard entering the Beach, then enter Meerensee Suburb, pass road like Pienkie Pool, Crayfish Creek, Krewelkring, Medway Road to the Harbour, entering Meerensee stop & return
12.7	ROUTE 7 RICHARDSBAY TO AQUADENE SUBURB Richardsbay Taxi Rank to West Central Arterial, proceed left to R34, turn right at the Robot, pass Mamalia proceed right of Arcurus Anchor Street, enter inside Aquadene Suburb, offload and load passengers, return to Richardsbay Rank
12.8	ROUTE 8 RICHARDSBAY TO BRACKENHAM From Richardsbay Taxi Rank, join West Central Arterial, proceed to the left, joining R34, entering Veldenvlei, pass Verban, offload passengers, passing Wildenweide, using Antelope Alley, offload passengers, enter Brackenham, via Fibros, offload and load passengers then back to the Richardsbay Taxi Rank



transport

Department:
Transport
Province of KwaZulu-Natal

GAZETTE

LGKZNG68-2014-
DEC

REGION: ALL

12.9	<p>ROUTE 9 CONDITIONS/RESTRICTIONS</p> <ol style="list-style-type: none"> 1. Passengers may be picked up and/or set down only at designated Taxi Rank or Taxi Stop, which shall exclude Bus Stops. 2. On the inbound trip to Durban, Mkuze, Mtubatuba, Nongoma no passengers may be picked up en-route from leaving the magisterial district of Richards Bay until reaching the destination rank. 3. On the return trip to Richards Bay no passengers may be set down until reaching the Magisterial District of Richards Bay 4. Entry or ranking on private property is not permitted without permission of the Landlord, a copy of which must be supplied to the Board before issue operating license. 5. without having entered into an agreement with other operators on a common route, as contemplated by section 88 (2) (B) of Act 22 of 2000, the picking up or setting down of passengers on such route is not permitted. A copy of such agreement must be supplied to the Board. 6. At ranks, whether on -street or off-street, only the taxis that can be accommodated in the demarcated area may occupy the rank, excess vehicles must hold elsewhere at designated holding areas. 7. Rank permits or letters of authority must be produced in respect of all ranks in municipal arrears, in particular major towns and cities. 8. The allocation of any route or portion of a route is subject to the condition that it has been approved and allocated in good faith and that such route will be invalid should it transpire that the route or portion thereof will, or has caused conflict due to it having been approved based on incorrect or false information supplied to the Board or as a result of an error. In such instance the operating license must be returned to the Board for correction. 9. The vehicle must be covered by motor vehicle insurance as well as personal liability insurance.
------	---



transport

Department:
Transport
Province of KwaZulu-Natal

GAZETTE

LGKZNG68-2014-
DEC

REGION: ALL

1) Application Number: APP0027416	2) Gazette Number: LGKZNG68-2014-DEC
3) Applicant: MTAMBO MM ID NO. 7001045842086 Association: RICHARDS BAY TAXI ASSOCIATION	4) Applicant Address: PO BOX 1893 RICHARDSBAY 3900
5) Existing Licence Holder: NOT APPLICABLE ID NO. NOT APPLICABLE	6) Existing Licence Holder Address: NOT APPLICABLE
7) Type of application: NEW OPERATING LICENCE	8) Operating Licence Number: NOT AVAILABLE
9) Vehicle Type: MINIBUS	10) 1 x 13 (SEATED) + 0 (STANDING)
11) Region: UTHUNGULU	
12.1	ROUTE 1 RICHARDSBAY TO EMPANGENI Start from Richardsbay Taxi Rank, entering West Central Arterial, proceeding to the John Ross Parkway until turning on the left of the robot using Turner Road until entering Empangeni Station Taxi Rank, offload and load passengers, take up Turner Road, going to Empangeni A Rank using R34 if going to the Rank at OK Bazaar and load, then go back to the Richardsbay Rank
12.2	ROUTE 2 RICHARDSBAY TO DURBAN From Richardsbay Rank join West Arterial, proceed with the same road to John Ross Parkway, join it on the right side, straight, turn left, at the robot enter N2, proceed along N2 and pass Ballito, proceed to Durban, turn left to uMngeni Road and proceed to Durban Station Rank, offload passengers and return to Richardsbay
12.3	ROUTE 3 RICHARDSBAY TO NONGOMA via ULUNDI From Richardsbay Rank joining West Central Arterial, carry on with the same road, joining John Ross Parkway, proceed until joining with R34, join R66 at Ndundulu Mountain, turn right at R66, proceed straight until reaching uLundi turn off, straight until reaching Mashona turn-off, arriving at Nongoma Town / Village, offload and load passengers, return to Richardsbay Rank
12.4	ROUTE 4 RICHARDSBAY TO MTUBATUBA From Richardsbay Rank entering at West Central Arterial, take R34, joining N2, straight to Mtuba, pass KwaMbonambi turn off, carry on with N2, turning to R618 to R618 to Mtubatuba Taxi Rank off load, load and return along the forward route in reverse.
12.5	ROUTE 5 RICHARDSBAY TO MKUZE From Richardsbay Rank entering West Central Arterial, turning left MR2-31, straight until turning to the right hand side, entering N2, proceed straight to Mkuze Taxi Rank off load, load and return along the forward route in reverse.
12.6	ROUTE 6 RICHARDSBAY TO MEERENSEE From Richardsbay Rank, enter West Central Arterial, turn right, take North Central Arterial, proceed until turning left on the John Ross Parkway, proceed with the same road, pass smallroads, e.g. Bayview, Boulevard entering the Beach, then enter Meerensee Suburb, pass road like Pienkie Pool, Crayfish Creek, Krewelkring, Medway Road to the Harbour, entering Meerensee stop & return
12.7	ROUTE 7 RICHARDSBAY TO AQUADENE SUBURB Richardsbay Taxi Rank to West Central Arterial, proceed left to R34, turn right at the Robot, pass Mamalia proceed right of Arcurus Anchor Street, enter inside Aquadene Suburb, offload and load passengers, return to Richardsbay Rank
12.8	ROUTE 8 RICHARDSBAY TO BRACKENHAM From Richardsbay Taxi Rank, join West Central Arterial, proceed to the left, joining R34, entering Veldenvlei, pass Verban, offload passengers, passing Wildenweide, using Antelope Alley, offload passengers, enter Brackenham, via Fibros, offload and load passengers then back to the Richardsbay Taxi Rank

**transport**

Department:
Transport
Province of KwaZulu-Natal

GAZETTE

LGKZNG68-2014-
DEC

REGION: ALL

12.9**ROUTE 9****CONDITIONS/RESTRICTIONS**

1. Passengers may be picked up and/or set down only at designated Taxi Rank or Taxi Stop, which shall exclude Bus Stops.
2. On the inbound trip to Durban, Mkuze, Mtubatuba, Nongoma no passengers may be picked up en-route from leaving the magisterial district of Richards Bay until reaching the destination rank.
3. On the return trip to Richards Bay no passengers may be set down until reaching the Magisterial District of Richards Bay
4. Entry or ranking on private property is not permitted without permission of the Landlord, a copy of which must be supplied to the Board before issue operating license.
5. without having entered into an agreement with other operators on a common route, as contemplated by section 88 (2) (B) of Act 22 of 2000, the picking up or setting down of passengers on such route is not permitted. A copy of such agreement must be supplied to the Board.
6. At ranks, whether on -street or off-street, only the taxis that can be accommodated in the demarcated area may occupy the rank, excess vehicles must hold elsewhere at designated holding areas.
7. Rank permits or letters of authority must be produced in respect of all ranks in municipal arrears, in particular major towns and cities.
8. The allocation of any route or portion of a route is subject to the condition that it has been approved and allocated in good faith and that such route will be invalid should it transpire that the route or portion thereof will, or has caused conflict due to it having been approved based on incorrect or false information supplied to the Board or as a result of an error. In such instance the operating license must be returned to the Board for correction.
9. The vehicle must be covered by motor vehicle insurance as well as personal liability insurance.



transport

Department:
Transport
Province of KwaZulu-Natal

GAZETTE

LGKZNG68-2014-
DEC

REGION: ALL

1) Application Number: APP0027418	2) Gazette Number: LGKZNG68-2014-DEC
3) Applicant: NZUZA SP ID NO. 6609285297083 Association: RICHARDS BAY TAXI ASSOCIATION	4) Applicant Address: PO BOX 60301 RICHARDSBAY 3900
5) Existing Licence Holder: NOT APPLICABLE ID NO. NOT APPLICABLE	6) Existing Licence Holder Address: NOT APPLICABLE
7) Type of application: NEW OPERATING LICENCE	8) Operating Licence Number: NOT AVAILABLE
9) Vehicle Type: MINIBUS	10) 1 x 15 (SEATED) + 0 (STANDING)
11) Region: UTHUNGULU	
12.1	ROUTE 1 RICHARDSBAY TO EMPANGENI Start from Richardsbay Taxi Rank, entering West Central Arterial, proceeding to the John Ross Parkway until turning on the left of the robot using Turner Road until entering Empangeni Station Taxi Rank, offload and load passengers, take up Turner Road, going to Empangeni A Rank using R34 if going to the Rank at OK Bazaar and load, then go back to the Richardsbay Rank
12.2	ROUTE 2 RICHARDSBAY TO DURBAN From Richardsbay Rank join West Arterial, proceed with the same road to John Ross Parkway, join it on the right side, straight, turn left, at the robot enter N2, proceed along N2 and pass Ballito, proceed to Durban, turn left to uMngeni Road and proceed to Durban Station Rank, offload passengers and return to Richardsbay
12.3	ROUTE 3 RICHARDSBAY TO NONGOMA via ULUNDI From Richardsbay Rank joining West Central Arterial, carry on with the same road, joining John Ross Parkway, proceed until joining with R34, join R66 at Ndundulu Mountain, turn right at R66, proceed straight until reaching uLundi turn off, straight until reaching Mashona turn-off, arriving at Nongoma Town / Village, offload and load passengers, return to Richardsbay Rank
12.4	ROUTE 4 RICHARDSBAY TO MTUBATUBA From Richardsbay Rank entering at West Central Arterial, take R34, joining N2, straight to Mtuba, pass KwaMbonambi turn off, carry on with N2, turning to R618 to R618 to Mtubatuba Taxi Rank off load, load and return along the forward route in reverse.
12.5	ROUTE 6 RICHARDSBAY TO MEERENSEE From Richardsbay Rank, enter West Central Arterial, turn right, take North Central Arterial, proceed until turning left on the John Ross Parkway, proceed with the same road, pass smallroads, e.g. Bayview, Boulevard entering the Beach, then enter Meerensee Suburb, pass road like Pienkie Pool, Crayfish Creek, Krewelkring, Medway Road to the Harbour, entering Meerensee stop & return
12.6	ROUTE 7 RICHARDSBAY TO AQUADENE SUBURB Richardsbay Taxi Rank to West Central Arterial, proceed left to R34, turn right at the Robot, pass Mamalia proceed right of Arcurus Anchor Street, enter inside Aquadene Suburb, offload and load passengers, return to Richardsbay Rank
12.7	ROUTE 8 RICHARDSBAY TO BRACKENHAM From Richardsbay Taxi Rank, join West Central Arterial, proceed to the left, joining R34, entering Veldenvlei, pass Verban, offload passengers, passing Wildenweide, using Antelope Alley, offload passengers, enter Brackenheim, via Fibros, offload and load passengers then back to the Richardsbay Taxi Rank



transport

Department:
Transport
Province of KwaZulu-Natal

GAZETTE

LGKZNG68-2014-
DEC

REGION: ALL

12.8	<p>ROUTE 9 CONDITIONS/RESTRICTIONS</p> <ol style="list-style-type: none"> 1. Passengers may be picked up and/or set down only at designated Taxi Rank or Taxi Stop, which shall exclude Bus Stops. 2. On the inbound trip to Durban, Mkuze, Mtubatuba, Nongoma no passengers may be picked up en-route from leaving the magisterial district of Richards Bay until reaching the destination rank. 3. On the return trip to Richards Bay no passengers may be set down until reaching the Magisterial District of Richards Bay 4. Entry or ranking on private property is not permitted without permission of the Landlord, a copy of which must be supplied to the Board before issue operating license. 5. without having entered into an agreement with other operators on a common route, as contemplated by section 88 (2) (B) of Act 22 of 2000, the picking up or setting down of passengers on such route is not permitted. A copy of such agreement must be supplied to the Board. 6. At ranks, whether on -street or off-street, only the taxis that can be accommodated in the demarcated area may occupy the rank, excess vehicles must hold elsewhere at designated holding areas. 7. Rank permits or letters of authority must be produced in respect of all ranks in municipal arrears, in particular major towns and cities. 8. The allocation of any route or portion of a route is subject to the condition that it has been approved and allocated in good faith and that such route will be invalid should it transpire that the route or portion thereof will, or has caused conflict due to it having been approved based on incorrect or false information supplied to the Board or as a result of an error. In such instance the operating license must be returned to the Board for correction. 9. The vehicle must be covered by motor vehicle insurance as well as personal liability insurance.
12.9	<p>ROUTE 5 RICHARDSBAY TO MKUZE From Richardsbay Rank entering West Central Arterial, turning left MR2-31, straight until turning to the right hand side, entering N2, proceed straight to Mkuze Taxi Rank off load, load and return along the forward route in reverse.</p>



transport

Department:
Transport
Province of KwaZulu-Natal

GAZETTE

LGKZNG68-2014-
DEC

REGION: ALL

1) Application Number: APP0027414	2) Gazette Number: LGKZNG68-2014-DEC
3) Applicant: FA NKOSI ID NO. 3901016666089 Association: M.N.R (UMLAZI WEST) TAXI ASSOCIATION	4) Applicant Address: D 809 UMLAZI HAMBAKAHLE MKHONTO PO UMLAZI T/SHIP DURBAN KWA-ZULU NATAL 4031
5) Existing Licence Holder: NOT APPLICABLE ID NO. NOT APPLICABLE	6) Existing Licence Holder Address: NOT APPLICABLE
7) Type of application: NEW OPERATING LICENCE	8) Operating Licence Number: NOT AVAILABLE
9) Vehicle Type: MINIBUS	10) 1 x 13 (SEATED) + 0 (STANDING)
11) Region: NINGIZMU 2	
12.1	2. CORNER OF NGQWELE ROAD AND UKHOZI ROAD UMLAZI STATION - EMSHIYENI HOSPITAL FROM THE CORNER OF NGWELE ROAD AND UKHOZI ROAD (UMLAZI STATION) ALONG UKHOZI ROAD TURN LEFT INTO MANGOSUTHU HIGHWAY AND PROCEED TO CORNER OF ROAD NO 1202 AND MANGOSUTHU HIGHWAY (EZINDONGENI) OFF LOAD AND LOAD TURN LEFT INTO THE ROAD LEADING TO MSHIYENI HOSPITAL DROPPING OFF AND PICKING UP PASSENGERS AND RETURN TO UMLAZI STATION ALONG ANY OF THE ROUTE BELOW
12.2	3. CORNER OF NGQWELE ROAD AND UKHOZI ROAD UMLAZI STATION - EZIMBUZINI FROM THE CORNER OF NGWELE ROAD AND UKHOZI ROAD (UMLAZI STATION) ALONG NGQWELE ROAD RIGHT INTO MANGOSUTHU HIGHWAY LEFT INTO JOSIAH DLAMINI ROAD, INTO ROAD NO 1102 LEFT INTO ROAD NO 1103 RIGHT INTO MANGOSUTHU HIGHWAY AND PROCEED TO EZINDONGENI OFF LOAD AND LOAD TURN RIGHT INTO VENI YENI ROAD INTO ROAD NO 12 INTO OLD SOUTH COAST ROAD TO REUNION STATION TO DROP OFF PASSENGERS AND RETURN ALONG OLD SOUTH COAST ROAD INTO ROAD NO 12 AND PROCEED TO EZIMBUZINI TAXI RANK
12.3	4. CORNER OF NGQWELE ROAD AND UKHOZI ROAD UMLAZI STATION - DURBAN (PINE STREET TAXI RANK) FROM THE CORNER OF NGWELE ROAD AND UKHOZI ROAD (UMLAZI STATION) ALONG UKHOZI ROAD RIGHT INTO MANGOSUTHU HIGHWAY LEFT INTO JOSIAH DLAMINI ROAD RIGHT INTO MPEVU ROAD LEFT INTO ROAD NO 108075 AND RETURN LEFT TO MPEVU ROAD LEFT INTO SOQALABA AVENUE INTO SIQANDU ROAD AND RETURN ALONG SINQANDU INTO SOQALABA AVENUE RIGHT INTO MPEVU ROAD RIGHT INTO ROAD NO 1002 LEFT INTO ROAD 1103 RIGHT INTO MANGOSUTHU HIGHWAY AND PROCEED TO EZINDONDENI OFF LOAD AND LOAD TURN INTO THE M4 RIGHT INTO WEST STREET, FIELD STREET TO PINE TAXI RANK.
12.4	5. CORNER OF NGQWELE ROAD AND UKHOZI ROAD UMLAZI STATION - DURBAN (UNIVERSITY AVENUE TAXI RANK) FROM THE CORNER OF NGWELE ROAD AND UKHOZI ROAD (UMLAZI STATION) ALONG NGQWELE ROAD LEFT INTO ROAD NO 1204 AND PROCEED TO EZINDONGENI OFFLOAD AND LOAD TURN INTO M4 LEFT INTO MOORE ROAD WARWICK AVENUE, ALICE STREET RIGHT INTO GREY STREET, PINE STREET, RUSSEL ROAD, LOPOLD ROAD, MARKET, SERVICE ROAD, UNIVERSITY AVENUE TAXI RANK
12.5	6. CORNER OF NGQWELE ROAD AND UKHOZI ROAD UMLAZI STATION? DURBAN (ALTERNATIVE) FROM THE CORNER OF NGWELE ROAD AND UKHOZI ROAD (UMLAZI STATION) ALONG NGQWELE ROAD LEFT INTO MANGOSUTHU HIGHWAY RIGHT INTO ROAD 1403, INTO ROAD 1203, RIGHT INTO ROAD NO 1204 AND PROCEED TO EZINDONGENI OFF LOAD AND LOAD LEFT INTO MANGOSUTHU HIGHWAY INTO M4 INTO WEST STREET RIGHT INTO TO POINT ROAD, RIGHT INTO BAY TERRACE, RIGHT INTO SHEPTONE STREET, LEFT INTO PINE STREET TO PINE STREET OR UNIVERSITY AVENUE TAXI RANK, LOAD AND RETURN IN REVERSE
12.6	7. CORNER OF NGQWELE ROAD AND UKHOZI ROAD UMLAZI STATION - DALTON ROAD TAXI RANK FROM THE CORNER OF NGWELE ROAD AND UKHOZI ROAD (UMLAZI STATION) ALONG NGQWELE ROAD LEFT INTO MANGOSUTHU HIGHWAY, RIGHT INTO ROAD 1204, LEFT INTO ROAD 1203, INTO ROAD 1403, LEFT INTO PHILA NDWANDWE ROAD, LEFT INTO MANGOSUTHU HIGHWAY AND PROCEED TO EZINDONGENI OFF LOAD AND LOAD, LEFT INTO MANGOSUTHU HIGHWAY INTO M4 (SOUTHERN FREEWAY) LEFT INTO EDWIN SWALES OFF RAMP, INTO SOUTH COAST ROAD INTO EDWIN SWALES VC DRIVE, INTO UMBILO ROAD, GALE STREET, MOORE ROAD, RIGHT INTO SYNEY ROAD/WILLIAMS ROAD TO DALTON TAXI RANK ALTERNATIVELY SOUTH COAST ROAD, WISLEY ROAD, MAYDON ROAD, LEFT INTO MOORE ROAD INTO WILLIAMS ROAD/SYDNEY ROAD TO DALTON TAXI RANK, LOAD AND RETURN IN REVERSE



transport

Department:
Transport
Province of KwaZulu-Natal

GAZETTE

LGKZNG68-2014-
DEC

REGION: ALL

12.7	<p>8. CORNER OF NGQWELE ROAD AND UKHOZI ROAD UMLAZI STATION - CLAIRWOOD FROM THE CORNER OF NGWELE ROAD AND UKHOZI ROAD (UMLAZI STATION) ALONG NGQWELE ROAD INTO ROAD 1103, RIGHT INTO SIMELANE ROAD INTO MUGABE ROAD, RIGHT INTO SOUTH SPINAL ROAD PROCEED TO UMLAZI CC.</p> <p>RETURN ALONG SOUTH SPINAL ROAD, LEFT INTO MUGABE ROAD INTO SIMELANE ROAD, RIGHT INTO ROAD NO 1103, LEFT INTO ROAD NO 1103, LEFT INTO ROAD 1204 AND PROCEED TO EZINDONGENI OFF LOAD AND LOAD. INTO MANGOSUTHU HIGHWAY, LEFT INTO OLD SOUTH COAST ROAD, LEFT INTO PENDLEBURY ROAD, RIGHT INTO LEICESTER ROAD, LEFT INTO KENYON HOWDEN ROAD, RIGHT INTO MONCLAIR ROAD, RIGHT INTO WOOD ROAD, INTO ROLAND CHAMPAN DRIVE, RETURN IN REVERSE</p>
12.8	<p>9. CORNER OF NGQWELE ROAD AND UKHOZI ROAD UMLAZI STATION - SOUTH COAST ROAD FROM THE CORNER OF NGWELE ROAD AND UKHOZI ROAD (UMLAZI STATION) ALONG NGQWELE ROAD INTO ROAD 1103, RIGHT INTO MABHUDA ROAD, LEFT INTO MQANGALA ROAD, RIGHT INTO MAPHUTHA ROAD AND RETURN ALONG MAPHUTHA ROAD, LEFT INTO MQANGALA ROAD, RIGHT INTO MAPHUTHA ROAD AND RETURN ALONG MAPHUTHA ROAD, RIGHT INTO MABHUDA ROAD, RIGHT INTO ROAD NO 1103, LEFT INTO ROAD NO 1204 AND PROCEED TO EZINDONGENI OFFLOAD AND LOAD INTO MANGOSUTHU HIGHWAY, OLD SOUTH COAST ROAD, SOUTH COAST ROAD, RIGHT INTO SIRDAR ROAD AND RETURN ALONG SOUTH COAST ROAD, RIGHT INTO MANGOSUTHU HIGHWAY TO UMLAZI, RETURN IN REVERSE RESTRICTION: NO PICKING UP OF PASSENGERS WITHIN THE MONTCLAIR AREA FROM ENTERING PENDLEBURY ROAD UNTIL REACHING SOUTH COAST ROAD</p>
12.9	<p>10. CORNER OF NGQWELE ROAD AND UKHOZI ROAD UMLAZI STATION - BLUFF FROM THE CORNER OF NGWELE ROAD AND UKHOZI ROAD (UMLAZI STATION) ALONG NGQWELE ROAD LEFT INTO MANGOSUTHU HIGHWAY, LEFT INTO ROAD NO 403 RIGHT INTO VENI YENI ROAD, RIGHT INTO SOLOMON MAHLANGU ROAD, LEFT INTO MANGOSUTHU HIGHWAY, MANGOSUTHU HIGHWAY M4 (SOUTHERN FREEWAY), HIMALAYS OFF RAMP INTO SERVICES ROAD RIGHT INTO DURANTA ROAD, LEFT INTO TARA ROAD, INTO GRAY'S INN ROAD AND PROCEED RIGHT INTO TARA ROAD INTO WESLEY ROAD, LEFT INTO LIGHT HOUSE ROAD, LEFT INTO BLUFF ROAD (M16), AND PROCEED TO SOUTH COAST ROAD, LEFT INTO SOUTH COAST ROAD RIGHT INTO MANGOSUTHU HIGHWAY AND PROCEED TO THE STARING POINT AS PER FORWARD ROUTE IN REVERSE. CONDITION: NO PICKING UP OF PASSENGERS ALONG THE ROUTE OTHER THEN THOSE DESTINED FOR UMLAZI.</p>
12.10	<p>11. A. CORNER OF NGQWELE ROAD AND UKHOZI ROAD UMLAZI STATION – JACOBS FROM THE CORNER OF NGWELE ROAD AND UKHOZI ROAD (UMLAZI STATION) ALONG NGQWELE ROAD LEFT INTO ROAD NO 804, INTO ZIHLAHLA ROAD, RIGHT INTO UKHOZI ROAD, LEFT INTO MANGOSUTHU HIGHWAY AND PROCEED TO CORNER OF ROAD NO 1202 AND MANGOSUTHU HIGHWAY (EZINDONGENI) OFFLOAD AND LOAD, INTO MANGOSUTHU HIGHWAY, M4 (SOUTHERN FREEWAY), HIMALAYAS ROAD OFF RAMP, RIGHT INTO DURANTA ROAD, LEFT INTO LANSDOWNE ROAD, RIGHT INTO LERWICK ROAD, LEFT INTO CHAMBERLAIN ROAD, LEFT INTO BLUFF ROAD, LEFT INTO SOUTH COAST ROAD AND RETURN ALONG THE SAME ROUTE.</p> <p>11.B. JACOBS VIA WEMA: MANGOSUTHU HIGHWAY, SOUTH COASTS ROAD, RIGHT INTO HIMALAYAS ROAD AND CONTINUE AS PER ROUTE (A) ABOVE.</p>
12.11	<p>12. CORNER OF NGQWELE ROAD AND UKHOZI ROAD UMLAZI STATION – PINETOWN FROM THE CORNER OF NGWELE ROAD AND UKHOZI ROAD (UMLAZI STATION) ALONG UKHOZI ROAD, LEFT INTO MANGOSUTHU HIGHWAY AND PROCEED TO CORNER OF ROAD 1202 AND MANGOSUTHU HIGHWAY (EZINDONGENI) OFF LOAD AND LOAD, MANGOSUTHU HIGHWAY, N2 FREEWAY, N3 (WESTERN FREEWAY), M13, LEFT INTO EDEN ROAD OFF RAMP, RIGHT INTO STAPLETON ROAD, LEFT INTO OLD MAIN ROAD, RIGHT INTO ESCOM ROAD, LEFT INTO SHEPSTONE ROAD, RIGHT INTO CROMPTON ROAD, RIGHT INTO HILL STREET AND PROCEED TO TAXI RANK AND RETURN ALONG THE SAME ROUTE IN REVERSE.</p>



transport

Department:
Transport
Province of KwaZulu-Natal

GAZETTE

LGKZNG68-2014-
DEC

REGION: ALL

12.12	13. CORNER OF NGQWELE ROAD AND UKHOZI ROAD UMLAZI STATION, SPRINGFIELD PARK: FROM THE CORNER OF NGWELE ROAD AND UKHOZI ROAD (UMLAZI STATION) ALONG NGQWELE ROAD, RIGHT INTO MANGOSUTHU HIGHWAY, LEFT INTO JOSIAH DLAMINI ROAD, INTO ROAD 1102, LEFT INTO ROAD 1103, RIGHT INTO MANGOSUTHU HIGHWAY AND PROCEED TO EZINDONGENI, OFFLOAD AND LOAD PROCEED FROM MANGOSUTHU HIGHWAY INTO ANS ALONG N2, RIGHT INTO INANDA ROAD (M21) TO SPRINGFIELD INDUSTRIAL AREA, DROPPING OFF PASSENGERS AND PICKING UP AT DESIGNATED TAXI STOPS AND TURN LEFT INTO SEACOW LAKE ROAD AND RETURN ALONG SEACOW LAKE TO INANDA ROAD (M21) AT ROCHDALE PARK INTERSECTION TURN RIGHT INTO INANDA ROAD, LEFT ONTO N2 AND RETURN TO UMLAZI ALONG THE SAME ROUTE IN REVERSE. CONDITIONS: NO PASSENGER MAY BE PICKED UP AT SPRINGFIELD PARK OR ALONG INANDA ROAD AND SEACOW LAKE ROAD OTHER THAN THOSE DESTINED FOR UMLAZI.
12.13	14. CORNER OF NGQWELE ROAD AND UKHOZI ROAD UMLAZI STATION - ALTERNATIVE PINETOWN FROM CORNER OF NGQWELE ROAD AND UKHOZI ROAD (UMLAZI STATION) ALONG UKHOZI ROAD RIGHT INTO MANGOSUTHU HIGHWAY, LEFT INTO JOSIAH DLAMINI ROAD, RIGHT INTO MPEVU ROAD, LEFT INTO ROAD 108075 AND RETURN, LEFT INTO MPEVU ROAD, LEFT INTO SOQALABA AVENUE INTO ISINQANDU ROAD AND RETURN ALONG ISINQANDU ROAD INTO SOQALABA AVENUE, RIGHT INTO MPEVU ROAD, RIGHT INTO ROAD 1002, LEFT INTO ROAD 1103, RIGHT INTO MANGOSUTHU HIGHWAY AND PROCEED TO EZINDONGENI, OFFLOAD AND LOAD, N2 FREEWAY, N3 (WESTERN FREEWAY), M13, LEFT EDEN ROAD OFF RAMP, RIGHT INTO STAPLETON ROAD, LEFT INTO OLD MAIN ROAD, LEFT INTO CROMPTON STREET, RIGHT INTO HILL STREET AND PROCEED TO THE TAXI RANK AND RETURN ALONG THE SAME ROUTE IN REVERSE.
12.14	15. CORNER OF NGQWELE ROAD AND UKHOZI ROAD UMLAZI STATION - WESTMEAD (PINETOWN) FROM THE CORNER OF NGWELE ROAD AND UKHOZI ROAD (UMLAZI STATION) ALONG NGQWELE ROAD INTO ROAD 1103, LEFT INTO ROAD 1024 AND PROCEED TO EZINDONGENI OFFLOAD AND LOAD. N2 FREEWAY, N3 (WESTERN FREEWAY), RIGHT INTO RICHMOND ROAD, LEFT INTO WESTMEAD ROAD, RIGHT INTO ALBERT ROAD, LEFT INTO ALEXANDRA ROAD, LEFT INTO TRAFFORD ROAD, RIGHT INTO GILLITS ROAD, LEFT INTO RICHMOND ROAD, INTO OLD MAIN ROAD, RIGHT INTO CROMPTON STREET, RIGHT INTO HILL STREET AND PROCEED TO TAXI RANK AND PROCEED TO TAXI RANK AND RETURN ALONG THE SAME ROUTE IN REVERSE.
12.15	1. CORNER OF NGQWELE ROAD AND UKHOZI ROAD UMLAZI STATION - EMAWELANI FROM CORNER OF NGQWELE ROAD AND UKHOZI ROAD (UMLAZI STATION) ALONG NGQWELE ROAD LEFT INTO ROAD 804 INTO ZIHLAHLA ROAD RIGHT INTO UKHOZI ROAD LEFT INTO MANGOSUTHU HIGHWAY AND PROCEED TO CORNER OF ROAD 1202 AND MANGOSUTHU HIGHWAY (EZINDONGENI) OFF LOAD AND LOAD TURN LEFT INTO ROAD NO 2003 AND PROCEED TO EMAWELANI AND RETURN TO UMLAZI STATION ALONG OF THE ROUTES BELOW



transport

Department:
Transport
Province of KwaZulu-Natal

GAZETTE

LGKZNG69-2014-
DEC

REGION: ALL

1) Application Number: APP0027417	2) Gazette Number: LGKZNG69-2014-DEC
3) Applicant: FA NKOSI ID NO. 3901016666089 Association: M.N.R (UMLAZI WEST) TAXI ASSOCIATION	4) Applicant Address: D 809 UMLAZI HAMBAKAHLE MKHONTO P O UMLAZI KWA-ZULU NATAL 4031
5) Existing Licence Holder: NOT APPLICABLE ID NO. NOT APPLICABLE	6) Existing Licence Holder Address: NOT APPLICABLE
7) Type of application: NEW OPERATING LICENCE	8) Operating Licence Number: NOT AVAILABLE
9) Vehicle Type: MINIBUS	10) 1 x 15 (SEATED) + 0 (STANDING)
11) Region: NINGIZMU 2	
12.1	1. CORNER OF NGQWELE ROAD AND UKHOZI ROAD UMLAZI STATION - EMAWELENIFROM CORNER OF NGQWELE ROAD AND UKHOZI ROAD (UMLAZI STATION) ALONG NGQWELE ROAD LEFT INTO ROAD 804 INTO ZIHLAHLA ROAD RIGHT INTO UKHOZI ROAD LEFT INTO MANGOSUTHU HIGHWAY AND PROCEED TO CORNER OF ROAD 1202 AND MANGOSUTHU HIGHWAY (EZINDONGENI) OFF LOAD AND LOADTURN LEFT INTO ROAD NO 2003 AND PROCEED TO EMAWELENI AND RETURN TO UMLAZI STATION ALONG OF THE ROUTES BELOW
12.2	2. CORNER OF NGQWELE ROAD AND UKHOZI ROAD UMLAZI STATION - EMSHIYENI HOSPITALFROM THE CORNER OF NGWELE ROAD AND UKHOZI ROAD (UMLAZI STATION) ALONG UKHOZI ROAD TURN LEFT INTO MANGOSUTHU HIGHWAY AND PROCEED TO CORNER OF ROAD NO 1202 AND MANGOSUTHU HIGHWAY (EZINDONGENI) OFF LOAD AND LOADTURN LEFT INTO THE ROAD LEADING TO MSHIYENI HOSPITAL DROPPING OFF AND PICKING UP PASSENGERS AND RETURN TO UMLAZI STATION ALONG ANY OF THE ROUTE BELOW
12.3	3.CORNER OF NGQWELE ROAD AND UKHOZI ROAD UMLAZI STATION - EZIMBUZINIFROM THE CORNER OF NGWELE ROAD AND UKHOZI ROAD (UMLAZI STATION) ALONG NGQWELE ROAD RIGHT INTO MANGOSUTHU HIGHWAY LEFT INTO JOSIAH DLAMINI ROAD, INTO ROAD NO 1102 LEFT INTO ROAD NO 1103 RIGHT INTO MANGOSUTHU HIGHWAY AND PROCEED TO EZINDONGENI OFF LOAD AND LOAD TURN RIGHT INTO VENI YENI ROAD INTO ROAD NO 12 INTO OLD SOUTH COAST ROAD TO REUNION STATION TO DROP OFF PASSENGERS AND RETURN ALONG OLD SOUTH COAST ROAD INTO ROAD NO 12 AND PROCEED TO EZIMBUZINI TAXI RANK
12.4	4.CORNER OF NGQWELE ROAD AND UKHOZI ROAD UMLAZI STATION - DURBAN (PINE STREET TAXI RANK)FROM THE CORNER OF NGWELE ROAD AND UKHOZI ROAD (UMLAZI STATION) ALONG UKHOZI ROAD RIGHT INTO MANGOSUTHU HIGHWAY LEFT INTO JOSIAH DLAMINI ROAD RIGHT INTO MPEVU ROAD LEFT INTO ROAD NO 108075 AND RETURN LEFT TO MPEVU ROAD LEFT INTO SOQALABA AVENUE INTO SIQANDU ROAD AND RETURN ALONG SINQANDU INTO SOQALABA AVENUE RIGHT INTO MPEVU ROAD RIGHT INTO ROAD NO 1002 LEFT INTO ROAD 1103 RIGHT INTO MANGOSUTHU HIGHWAY AND PROCEED TO EZINDONDENI OFF LOAD AND LOAD TURN INTO THE M4 RIGHT INTO WEST STREET, FIELD STREET TO PINE TAXI RANK.
12.5	5. CORNER OF NGQWELE ROAD AND UKHOZI ROAD UMLAZI STATION - DURBAN (UNIVERSITY AVENUE TAXI RANK) FROM THE CORNER OF NGWELE ROAD AND UKHOZI ROAD (UMLAZI STATION) ALONG NGQWELE ROAD LEFT INTO ROAD NO 1204 AND PROCEED TO EZINDONGENI OFFLOAD AND LOAD TURN INTO M4 LEFT INTO MOORE ROAD WARWICK AVENUE, ALICE STREET RIGHT INTO GREY STREET, PINE STREET, RUSSEL ROAD, LOPOLD ROAD, MARKET, SERVICE ROAD, UNIVERSITY AVENUE TAXI RANK
12.6	6. CORNER OF NGQWELE ROAD AND UKHOZI ROAD UMLAZI STATION? DURBAN (ALTERNATIVE) FROM THE CORNER OF NGWELE ROAD AND UKHOZI ROAD (UMLAZI STATION) ALONG NGQWELE ROAD LEFT INTO MANGOSUTHU HIGHWAY RIGHTR INTO ROAD 1403, INTO ROAD 1203, RIGHT INTO ROAD NO 1204 AND PROCEED TO EZINDONGENI OFF LOAD AND LOAD LEFT INTO MANGOSUTHU HIGHWAY INTO M4 INTO WEST STREET RIGHT INTO TO POINT ROAD, RIGHT INTO BAY TERRACE, RIGHT INTO SHEPTONE STREET, LEFT INTO PINE STREET TO PINE STREET OR UNIVERSITY AVENUE TAXI RANK, LOAD AND RETURN IN REVERSE



transport

Department:
Transport
Province of KwaZulu-Natal

GAZETTE

LGKZNG69-2014-
DEC

REGION: ALL

12.7	7. CORNER OF NGQWELE ROAD AND UKHOZI ROAD UMLAZI STATION - DALTON ROAD TAXI RANK FROM THE CORNER OF NGWELE ROAD AND UKHOZI ROAD (UMLAZI STATION) ALONG NGQWELE ROAD LEFT INTO MANGOSUTHU HIGHWAY, RIGHT INTO ROAD 1204, LEFT INTO ROAD 1203, INTO ROAD 1403, LEFT INTO PHILA NDWANDWE ROAD, LEFT INTO MANGOSUTHU HIGHWAY AND PROCEED TO EZINDONGENI OFF LOAD AND LOAD, LEFT INTO MANGOSUTHU HIGHWAY INTO M4(SOUTHERN FREEWAY) LEFT INTO EDWIN SWALES OFF RAMP, INTO SOUTH COAST ROAD INTO EDWINSWALES VC DRIVE, INTO UMBILO ROAD, GALE STREET, MOORE ROAD, RIGHT INTO SYNEY ROAD/WILLIAMS ROAD TO DALTON TAXI RANK ALTERNATIVELY SOUTH COAST ROAD, WISLEY ROAD, MAYDON ROAD, LEFT INTO MOORE ROAD INTO WILLAMS ROAD/SYDNEY ROAD TO DALTON TAXI RANK, LOAD AND RETURN IN REVERSE
12.8	8. CORNER OF NGQWELE ROAD AND UKHOZI ROAD UMLAZI STATION - CLAIRWOOD FROM THE CORNER OF NGWELE ROAD AND UKHOZI ROAD (UMLAZI STATION) ALONG NGQWELE ROAD INTO ROAD 1103, RIGHT INTO SIMELANE ROAD INTO MUGABE ROAD, RIGHT INTO SOUTH SPINAL ROAD PROCEED TO UMLAZI CC. RETURN ALONG SOUTH SPINAL ROAD, LEFT INTO MUGABE ROAD INTO SIMELANE ROAD, RIGHT INTO ROAD NO 1103, LEFT INTO ROAD NO 1103, LEFT INTO ROAD 1204 AND PROCEED TO EZINDONGENI OFF LOAD AND LOAD. INTO MANGOSUTHU HIGHWAY, LEFT INTO OLD SOUTH COAST ROAD, LEFT INTO PENDLEBURY ROAD, RIGHT INTO LEICESTER ROAD, LEFT INTO KENYON HOWDEN ROAD, RIGHT INTO MONCLAIR ROAD, RIGHT INTO WOOD ROAD, INTO ROLAND CHAMPAN DRIVE, RETURN IN REVERSE
12.9	9. CORNER OF NGQWELE ROAD AND UKHOZI ROAD UMLAZI STATION - SOUTH COAST ROAD FROM THE CORNER OF NGWELE ROAD AND UKHOZI ROAD (UMLAZI STATION) ALONG NGQWELE ROAD INTO ROAD 1103, RIGHT INTO MABHUDA ROAD, LEFT INTO MQANGALA ROAD, RIGHT INTO MAPHUTHA ROAD AND RETURN ALONG MAPHUTHA ROAD, LEFT INTO MQANGALA ROAD, RIGHT INTO MAPHUTHA ROAD AND RETURN ALONG MAPHUTHA ROAD, RIGHT INTO MABHUDA ROAD, RIGHT INTO ROAD NO 1103, LEFT INTO ROAD NO 1204 AND PROCEED TO EZINDONGENI OFFLOAD AND LOAD INTO MANGOSUTHU HIGHWAY, OLD SOUTH COAST ROAD, SOUTH COAST ROAD, RIGHT INTO SIRDAR ROAD AND RETURN ALONG SOUTH COAST ROAD, RIGHT INTO MANGOSUTHU HIGHWAY TO UMLAZI, RETURN IN REVERSE RESTRICTION: NO PICKING UP OF PASSENGERS WITHIN THE MONTCLAIR AREA FROM ENTERING PENDLEBURY ROAD UNTIL REACHING SOUTH COAST ROAD
12.10	10. CORNER OF NGQWELE ROAD AND UKHOZI ROAD UMLAZI STATION - BLUFF FROM THE CORNER OF NGWELE ROAD AND UKHOZI ROAD (UMLAZI STATION) ALONG NGQWELE ROAD LEFT INTO MANGOSUTHU HIGHWAY, LEFT INTO ROAD NO 403 RIGHT INTO VENI YENI ROAD, RIGHT INTO SOLOMON MAHLANGU ROAD, LEFT INTO MANGOSUTHU HIGHWAY, MANGOSUTHU HIGHWAY M4 (SOUTHERN FREEWAY), HIMALAYAS OFF RAMP INTO SERVICES ROAD RIGHT INTO DURANTA ROAD, LEFT INTO TARA ROAD, INTO GRAY'S INN ROAD AND PROCEED RIGHT INTO TARA ROAD INTO WESLEY ROAD, LEFT INTO LIGHT HOUSE ROAD, LEFT INTO BLUFF ROAD (M16), AND PROCEED TO SOUTH COAST ROAD, LEFT INTO SOUTH COAST ROAD RIGHT INTO MANGOSUTHU HIGHWAY AND PROCEED TO THE STARING POINT AS PER FORWARD ROUTE IN REVERSE. CONDITION: NO PICKING UP OF PASSENGERS ALONG THE ROUTE OTHER THEN THOSE DESTINED FOR UMLAZI.
12.11	11. A. CORNER OF NGQWELE ROAD AND UKHOZI ROAD UMLAZI STATION – JACOBS FROM THE CORNER OF NGWELE ROAD AND UKHOZI ROAD (UMLAZI STATION) ALONG NGQWELE ROAD LEFT INTO ROAD NO 804, INTO ZIHLAHLA ROAD, RIGHT INTO UKHOZI ROAD, LEFT INTO MANGOSUTHU HIGHWAY AND PROCEED TO CORNER OF ROAD NO 1202 AND MANGOSUTHU HIGHWAY (EZINDONGENI) OFFLOAD AND LOAD, INTO MANGOSUTHU HIGHWAY, M4(SOUTHERN FREEWAY), HIMALAYAS ROAD OFF RAMP, RIGHT INTO DURANTA ROAD, LEFT INTO LANSDOWNE ROAD, RIGHT INTO LERWICK ROAD, LEFT INTO CHAMBERLAIN ROAD, LEFT INTO BLUFF ROAD, LEFT INTO SOUTH COAST ROAD AND RETURN ALONG THE SAME ROUTE. 11.B. JACOBS VIA WEMA: MANGOSUTHU HIGHWAY, SOUTH COASTS ROAD, RIGHT INTO HIMALAYAS ROAD AND CONTINUE AS PER ROUTE (A) ABOVE.
12.12	12. CORNER OF NGQWELE ROAD AND UKHOZI ROAD UMLAZI STATION – PINETOWN FROM THE CORNER OF NGWELE ROAD AND UKHOZI ROAD (UMLAZI STATION) ALONG UKHOZI ROAD, LEFT INTO MANGOSUTHU HIGHWAY AND PROCEED TO CORNER OF ROAD 1202 AND MANGOSUTHU HIGHWAY (EZINDONGENI) OFF LOAD AND LOAD, MANGOSUTHU HIGHWAY, N2 FREEWAY, N3 (WESTERN FREEWAY), M13, LEFT INTO EDEN ROAD OFF RAMP, RIGHT INTO STAPLETON ROAD, LEFT INTO OLD MAIN ROAD, RIGHT INTO ESCOM ROAD, LEFT INTO SHEPSTONE ROAD, RIGHT INTO CROMPTON ROAD, RIGHT INTO HILL STREET AND PROCEED TO TAXI RANK AND RETURN ALONG THE SAME ROUTE IN REVERSE.



transport

Department:
Transport
Province of KwaZulu-Natal

GAZETTE

LGKZNG69-2014-
DEC

REGION: ALL

12.13	<p>13. CORNER OF NGQWELE ROAD AND UKHOZI ROAD UMLAZI STATION, SPRINGFIELD PARK: FROM THE CORNER OF NGWELE ROAD AND UKHOZI ROAD (UMLAZI STATION) ALONG NGQWELE ROAD, RIGHT INTO MANGOSUTHU HIGHWAY, LEFT INTO JOSIAH DLAMINI ROAD, INTO ROAD 1102, LEFT INTO ROAD 1103, RIGHT INTO MANGOSUTHU HIGHWAY AND PROCEED TO EZINDONGENI, OFFLOAD AND LOAD PROCEED FROM MANGOSUTHU HIGHWAY INTO ANS ALONG N2, RIGHT INTO INANDA ROAD (M21) TO SPRINGFIELD INDUSTRIAL AREA, DROPPING OFF PASSENGERS AND PICKING UP AT DESIGNATED TAXI STOPS AND TURN LEFT INTO SEACOW LAKE ROAD AND RETURN ALONG SEACOW LAKE TO INANDA ROAD (M21) AT ROCHDALE PARK INTERSECTION TURN RIGHT INTO INANDA ROAD, LEFT ONTO N2 AND RETURN TO UMLAZI ALONG THE SAME ROUTE IN REVERSE. CONDITIONS: NO PASSENGER MAY BE PICKED UP AT SPRINGFIELD PARK OR ALONG INANDA ROAD AND SEACOW LAKE ROAD OTHER THAN THOSE DESTINED FOR UMLAZI.</p>
12.14	<p>14. CORNER OF NGQWELE ROAD AND UKHOZI ROAD UMLAZI STATION - ALTERNATIVE PINETOWN FROM CORNER OF NGQWELE ROAD AND UKHOZI ROAD (UMLAZI STATION) ALONG UKHOZI ROAD RIGHT INTO MANGOSUTHU HIGHWAY, LEFT INTO JOSIAH DLAMINI ROAD, RIGHT INTO MPEVU ROAD, LEFT INTO ROAD 108075 AND RETURN, LEFT INTO MPEVU ROAD, LEFT INTO SOQALABA AVENUE INTO SINGANDU ROAD AND RETURN ALONG ISINGANDU ROAD INTO SOQALABA AVENUE, RIGHT INTO MPEVU ROAD, RIGHT INTO ROAD 1002, LEFT INTO ROAD 1103, RIGHT INTO MANGOSUTHU HIGHWAY AND PROCEED TO EZINDONGENI, OFFLOAD AND LOAD, N2 FREEWAY, N3 (WESTERN FREEWAY), M13, LEFT EDEN ROAD OFF RAMP, RIGHT INTO STAPLETON ROAD, LEFT INTO OLD MAIN ROAD, LEFT INTO CROMPTON STREET, RIGHT INTO HILL STREET AND PROCEED TO THE TAXI RANK AND RETURN ALONG THE SAME ROUTE IN REVERSE.</p>
12.15	<p>15. CORNER OF NGQWELE ROAD AND UKHOZI ROAD UMLAZI STATION - WESTMEAD (PINETOWN) FROM THE CORNER OF NGWELE ROAD AND UKHOZI ROAD (UMLAZI STATION) ALONG NGQWELE ROAD INTO ROAD 1103, LEFT INTO ROAD 1024 AND PROCEED TO EZINDONGENI OFFLOAD AND LOAD. N2 FREEWAY, N3 (WESTERN FREEWAY), RIGHT INTO RICHMOND ROAD, LEFT INTO WESTMEAD ROAD, RIGHT INTO ALBERT ROAD, LEFT INTO ALEXANDRA ROAD, LEFT INTO TRAFFORD ROAD, RIGHT INTO GILLITS ROAD, LEFT INTO RICHMOND ROAD, INTO OLD MAIN ROAD, RIGHT INTO CROMPTON STREET, RIGHT INTO HILL STREET AND PROCEED TO TAXI RANK AND PROCEED TO TAXI RANK AND RETURN ALONG THE SAME ROUTE IN REVERSE.</p>



transport

Department:
Transport
Province of KwaZulu-Natal

GAZETTE

LGKZNG70-2014-
DEC

REGION: ALL

1) Application Number: APP0026832	2) Gazette Number: LGKZNG70-2014-DEC
3) Applicant: M MVELASE ID NO. 5701145579080 Association: B-RANK TAXI ASSOCIATION	4) Applicant Address: PO BOX847 EMPANGENI 3880
5) Existing Licence Holder: NOT APPLICABLE ID NO. NOT APPLICABLE	6) Existing Licence Holder Address: NOT APPLICABLE
7) Type of application: NEW OPERATING LICENCE	8) Operating Licence Number: NOT AVAILABLE
9) Vehicle Type: MINIBUS	10) 1 x 13 (SEATED) + 0 (STANDING)
11) Region: UTHUNGULU	
12.1	ROUTE 2 FROM B-RANK TO STANGER From B-Rank in Empangeni along Tanner Road into and proceed with R102 until reaching Gingindlovu, turn left into R66 and turn right to R102, turn right with R74 and turn left to King Shaka Road, turn left into Link Road, turn right to Balcomb Road, turn right again into the Stanger Rank. From Stanger turn left to Balcomb Road and turn right to R102 and return with the same routes.
12.2	ROUTE 3 FROM B-RANK TO MANDINI From B-Rank Taxi Rank in Empangeni to and along Tanner Road turn into R102 and turn into R66 and turn right to join R102 again turn right into Sithebe and proceed to Mandini. Turn into White Street pass Sundumbili and proceed to Mandini Taxi Rank. From Mandini Taxi Rank turn right to join White Street and turn left into R258 to R102, turn left at R102 and return along the same route to B-Rank.
12.3	ROUTE 5 FROM B-RANK TO MHLATHUZE VILLAGE From B-Rank in Empangeni turn left into Tanner Road and proceed to join Ngwelezane Road, turn right with Inkanyamba Road to Mhlathuze Village, and return with the same routes to B-Rank
12.4	ROUTE 6 FROM B-RANK TO LOT 63 From B-Rank at Empangeni turn right to join Tanner Road and proceed left to join R34 to Central Park, Loftheim and turn right at the robot, then left to R34 to A-Rank and proceed to Lot 63 and return along the same route to B-Rank.
12.5	ROUTE 7 FROM B-RANK TO MTUBATUBA From B-Rank Taxi Rank in Empangeni, turn right to Tanner Road and proceed and turn left to join R34 at the robot, turn right R102, join N2 from the South and turn right to R615 to Mtuba, turn right to Inkosi Mtubatuba Road and proceed to Mtubatuba Taxi Rank and return along the same route to B-Rank.
12.6	ROUTE 8 B-RANK TO MBAZWANA From B-Rank Taxi Rank in Empangeni turn to Tanner Road and left to join R34 at Robot, turn right to R102, join N2 from South and proceed to Hluhluwe off-ramp and join R22 to Mbazwana and turn right to Mbazwana Taxi Rank return along the same route to B-Rank
12.7	ROUTE 9 FROM B-RANK TO MKHUZE From B-Rank Taxi Rank in Empangeni turn right to Tanner Road and proceed and turn left to join R34 at the robot turn right to R102, join N2 from the South and proceed to Mkhuze Taxi Rank and return along the same route to B-Rank
12.8	Route 10 FROM B-RANK TO PONGOLA From B-Rank Taxi Rank in Empangeni turn right to Tanner Road and proceed and turn left to join R34 at the robot, turn right to R102 proceed and follow N2 from the South and proceed to Gogela, turn around and proceed along the N2, right into R29 to Phongola Taxi Rank, return along the same route to B-Rank
12.9	Route 11 FROM B-RANK TO HLABISA From B-Rank Taxi Rank in Empangeni turn right to join Tanner Road and proceed and turn left to join R34 at the robot turn right and join N2 North and turn left at Nkobide to join R618 to Hlabisa Taxi Rank, and return with the same routes
12.10	Route 12 FROM B-RANK TO NONGOMA From B-Rank in Empangeni turn right to Tanner Road and proceed and turn left to join R34 at the robots turn right join R102 proceed and join N2 North, at Nkadibe turn left and join R618 through Hlabisa straight to Nongoma, proceed along R66 to Ulundi and turn left to join R34, proceed through Melmoth and turn left at Nkwaline continue with R34 and proceed to B-Rank Taxi Rank
12.11	Route 13 FROM B-RANK TO RICHARDS BAY CBD From B-Rank in Empangeni turn right and proceed to and along Tanner Road straight to R34, turn right into R34 and proceed, turn left to Alumina Allee pass Alton Café and come back joining Bullion Boulevard straight and turn left to go towards the North, and return along Bullion Boulevard to R34 and proceed with the same routes to B-Rank
12.12	ROUTE 14 FROM B-RANK TO RICHARDSBAY MEERENSEE From B-Rank Taxi Rank in Empangeni turn right to join Tanner Road and turn right to R34 straight to Richards Bay Taxi Rank and return along R34, pass Alkanstrand Beach and Alboretum and proceed straight to B-Rank at Empangeni along the same route



transport

Department:
Transport
Province of KwaZulu-Natal

GAZETTE

LGKZNG70-2014-
DEC

REGION: ALL

12.13	Route 15 FROM B-RANK TO MANGUZA From B-Rank Taxi Rank in Empangeni turn right to join Tanner Road and proceed and turn left to join R34 at the robot, turn right to join R102 proceed straight and join the N2 from the South proceed along N2 and turn right to join P522/1 to Bhambanana, turn right to join P522/2 to Phelandaba on the Chele to join R22 from Mbazwana and proceed along R22 to Manguza Taxi Rank we return with R22 via Mbazwana, Hluhluwe and join N2 straight with the same Route.
12.14	Route 1 From B-Rank to Durban From B-Rank in Empangeni along Tanner Road, turn right into R102, at Mtunzini Garage turn left into Road 297 and turn right into and proceed with N2 to join M4 Ballito or Mount Edgecombe on ramp and proceed to Durban turn right into Argyle Road and turn left to Umgeni Road (R102), turn right into Leopold Street and proceed to Warwick Avenue and off-load, proceed with Warwick Avenue, right into Alice Street, turn left into Osborne Road o Rank 35 return from Osborne Road Rank and turn right First Avenue and proceed with right hand side into Stanford Hill Road, turn right to Argyle Road and proceed, turn left and join M4 then left M4 to join N2 and return to B-Rank along the same routes



transport

Department:
Transport
Province of KwaZulu-Natal

GAZETTE

LGKZNG70-2014-
DEC

REGION: ALL

1) Application Number: APP0027421	2) Gazette Number: LGKZNG70-2014-DEC
3) Applicant: TL NKOSI ID NO. 6507290147089 Association: M.N.R (UMLAZI WEST) TAXI ASSOCIATION	4) Applicant Address: D 809 UMLAZI HAMBAKAHLE MKHONTO P O UMLAZI T/SHIP DURBAN 4031
5) Existing Licence Holder: FA NKOSI ID NO. 3901016666089	6) Existing Licence Holder Address: D 809 UMLAZI HAMBAKAHLE MKHONTO PO UMLAZI T/SHIP DURBAN KWA-ZULU NATAL 4031
7) Type of application: DECEASED TRANSFER	8) Operating Licence Number:
9) Vehicle Type: NOT AVAILABLE	10) 1 x 13 (SEATED) + 0 (STANDING)
11) Region: NINGIZMU 2	
12.1	6. CORNER OF NGQWELE ROAD AND UKHOZI ROAD UMLAZI STATION? DURBAN (ALTERNATIVE) FROM THE CORNER OF NGWELE ROAD AND UKHOZI ROAD (UMLAZI STATION) ALONG NGQWELE ROAD LEFT INTO MANGOSUTHU HIGHWAY RIGHT INTO ROAD 1403, INTO ROAD 1203, RIGHT INTO ROAD NO 1204 AND PROCEED TO EZINDONGENI OFF ROAD AND LOAD LEFT INTO MANGOSUTHU HIGHWAY INTO M4 INTO WEST STREET RIGHT INTO TO POINT ROAD, RIGHT INTO BAY TERRACE, RIGHT INTO SHEPTONE STREET, LEFT INTO PINE STREET TO PINE STREET OR UNIVERSITY AVENUE TAXI RANK, LOAD AND RETURN IN REVERSE
12.2	7. CORNER OF NGQWELE ROAD AND UKHOZI ROAD UMLAZI STATION - DALTON ROAD TAXI RANK FROM THE CORNER OF NGWELE ROAD AND UKHOZI ROAD (UMLAZI STATION) ALONG NGQWELE ROAD LEFT INTO MANGOSUTHU HIGHWAY, RIGHT INTO ROAD 1204, LEFT INTO ROAD 1203, INTO ROAD 1403, LEFT INTO PHILA NDWANDWE ROAD, LEFT INTO MANGOSUTHU HIGHWAY AND PROCEED TO EZINDONGENI OFF ROAD AND LOAD, LEFT INTO MANGOSUTHU HIGHWAY INTO M4(SOUTHERN FREEWAY) LEFT INTO EDWIN SWALES OFF RAMP, INTO SOUTH COAST ROAD INTO EDWINSWALES VC DRIVE, INTO UMBILO ROAD, GALE STREET, MOORE ROAD, RIGHT INTO SYNEY ROAD/WILLIAMS ROAD TO DALTON TAXI RANK ALTERNATIVELY SOUTH COAST ROAD, WISLEY ROAD, MAYDON ROAD, LEFT INTO MOORE ROAD INTO WILLAMS ROAD/SYDNEY ROAD TO DALTON TAXI RANK, LOAD AND RETURN IN REVERSE
12.3	8. CORNER OF NGQWELE ROAD AND UKHOZI ROAD UMLAZI STATION - CLAIRWOOD FROM THE CORNER OF NGWELE ROAD AND UKHOZI ROAD (UMLAZI STATION) ALONG NGQWELE ROAD INTO ROAD 1103, RIGHT INTO SIMELANE ROAD INTO MUGABE ROAD, RIGHT INTO SOUTH SPINAL ROAD PROCEED TO UMLAZI CC. RETURN ALONG SOUTH SPINAL ROAD, LEFT INTO MUGABE ROAD INTO SIMELANE ROAD, RIGHT INTO ROAD NO 1103, LEFT INTO ROAD NO 1103, LEFT INTO ROAD 1204 AND PROCEED TO EZINDONGENI OFF ROAD AND LOAD. INTO MANGOSUTHU HIGHWAY, LEFT INTO OLD SOUTH COAST ROAD, LEFT INTO PENDLEBURY ROAD, RIGHT INTO LEICHESTER ROAD, LEFT INTO KENYON HOWDEN ROAD, RIGHT INTO MONCLAIR ROAD, RIGHT INTO WOOD ROAD, INTO ROLAND CHAMPAN DRIVE, RETURN IN REVERSE
12.4	10. CORNER OF NGQWELE ROAD AND UKHOZI ROAD UMLAZI STATION - BLUFF FROM THE CORNER OF NGWELE ROAD AND UKHOZI ROAD (UMLAZI STATION) ALONG NGQWELE ROAD LEFT INTO MANGOSUTHU HIGHWAY, LEFT INTO ROAD NO 403 RIGHT INTO VENI YENI ROAD, RIGHT INTO SOLOMON MAHLANGU ROAD, LEFT INTO MANGOSUTHU HIGHWAY, MANGOSUTHU HIGHWAY M4 (SOUTHERN FREEWAY), HIMALAYS OFF RAMP INTO SERVICES ROAD RIGHT INTO DURANTA ROAD, LEFT INTO TARA ROAD, INTO GRAY'S INN ROAD AND PROCEED RIGHT INTO TARA ROAD INTO WESLEY ROAD, LEFT INTO LIGHT HOUSE ROAD, LEFT INTO BLUFF ROAD (M16), AND PROCEED TO SOUTH COAST ROAD, LEFT INTO SOUTH COAST ROAD RIGHT INTO MANGOSUTHU HIGHWAY AND PROCEED TO THE STARING POINT AS PER FORWARD ROUTE IN REVERSE. CONDITION: NO PICKING UP OF PASSENGERS ALONG THE ROUTE OTHER THEN THOSE DESTINED FOR UMLAZI.



transport

Department:
Transport
Province of KwaZulu-Natal

GAZETTE

LGKZNG70-2014-
DEC

REGION: ALL

12.5	<p>11. A. CORNER OF NGQWELE ROAD AND UKHOZI ROAD UMLAZI STATION – JACOBS FROM THE CORNER OF NGWELE ROAD AND UKHOZI ROAD (UMLAZI STATION) ALONG NGQWELE ROAD LEFT INTO ROAD NO 804, INTO ZIHLAHLA ROAD, RIGHT INTO UKHOZI ROAD, LEFT INTO MANGOSUTHU HIGHWAY AND PROCEED TO CORNER OF ROAD NO 1202 AND MANGOSUTHU HIGHWAY (EZINDONGENI) OFFLOAD AND LOAD, INTO MANGOSUTHU HIGHWAY, M4(SOUTHERN FREEWAY), HIMALAYAS ROAD OFF RAMP, RIGHT INTO DURANTA ROAD, LEFT INTO LANSDOWNE ROAD, RIGHT INTO LERWICK ROAD, LEFT INTO CHAMBERLAIN ROAD, LEFT INTO BLUFF ROAD, LEFT INTO SOUTH COAST ROAD AND RETURN ALONG THE SAME ROUTE.</p> <p>11.B. JACOBS VIA WEMA: MANGOSUTHU HIGHWAY, SOUTH COASTS ROAD, RIGHT INTO HIMALAYAS ROAD AND CONTINUE AS PER ROUTE (A) ABOVE.</p>
12.6	<p>12. CORNER OF NGQWELE ROAD AND UKHOZI ROAD UMLAZI STATION – PINETOWN FROM THE CORNER OF NGWELE ROAD AND UKHOZI ROAD (UMLAZI STATION) ALONG UKHOZI ROAD, LEFT INTO MANGOSUTHU HIGHWAY AND PROCEED TO CORNER OF ROAD 1202 AND MANGOSUTHU HIGHWAY (EZINDONGENI) OFF LOAD AND LOAD, MANGOSUTHU HIGHWAY, N2 FREEWAY, N3 (WESTERN FREEWAY), M13, LEFT INTO EDEN ROAD OFF RAMP, RIGHT INTO STAPLETON ROAD, LEFT INTO OLD MAIN ROAD, RIGHT INTO ESCOM ROAD, LEFT INTO SHEPSTONE ROAD, RIGHT INTO CROMPTON ROAD, RIGHT INTO HILL STREET AND PROCEED TO TAXI RANK AND RETURN ALONG THE SAME ROUTE IN REVERSE.</p>
12.7	<p>13. CORNER OF NGQWELE ROAD AND UKHOZI ROAD UMLAZI STATION, SPRINGFIELD PARK: FROM THE CORNER OF NGWELE ROAD AND UKHOZI ROAD (UMLAZI STATION) ALONG NGQWELE ROAD, RIGHT INTO MANGOSUTHU HIGHWAY, LEFT INTO JOSIAH DLAMINI ROAD, INTO ROAD 1102, LEFT INTO ROAD 1103, RIGHT INTO MANGOSUTHU HIGHWAY AND PROCEED TO EZINDONGENI, OFFLOAD AND LOAD PROCEED FROM MANGOSUTHU HIGHWAY INTO ANS ALONG N2, RIGHT INTO INANDA ROAD (M21) TO SPRINGFIELD INDUSTRIAL AREA, DROPPING OFF PASSENGERS AND PICKING UP AT DESIGNATED TAXI STOPS AND TURN LEFT INTO SEACOW LAKE ROAD AND RETURN ALONG SEACOW LAKE TO INANDA ROAD (M21) AT ROCHDALE PARK INTERSECTION TURN RIGHT INTO INANDA ROAD, LEFT ONTO N2 AND RETURN TO UMLAZI ALONG THE SAME ROUTE IN REVERSE.</p> <p>CONDITIONS: NO PASSENGER MAY BE PICKED UP AT SPRINGFIELD PARK OR ALONG INANDA ROAD AND SEACOW LAKE ROAD OTHER THAN THOSE DESTINED FOR UMLAZI.</p>
12.8	<p>14. CORNER OF NGQWELE ROAD AND UKHOZI ROAD UMLAZI STATION - ALTERNATIVE PINETOWN FROM CORNER OF NGQWELE ROAD AND UKHOZI ROAD (UMLAZI STATION) ALONG UKHOZI ROAD RIGHT INTO MANGOSUTHU HIGHWAY, LEFT INTO JOSIAH DLAMINI ROAD, RIGHT INTO MPEVU ROAD, LEFT INTO ROAD 108075 AND RETURN, LEFT INTO MPEVU ROAD, LEFT INTO SOQALABA AVENUE INTO SINQANDU ROAD AND RETURN ALONG ISINQANDU ROAD INTO SOQALABA AVENUE, RIGHT INTO MPEVU ROAD, RIGHT INTO ROAD 1002, LEFT INTO ROAD 1103, RIGHT INTO MANGOSUTHU HIGHWAY AND PROCEED TO EZINDONGENI, OFFLOAD AND LOAD, N2 FREEWAY, N3(WESTERN FREEWAY), M13, LEFT EDEN ROAD OFF RAMP, RIGHT INTO STAPLETON ROAD, LEFT INTO OLD MAIN ROAD, LEFT INTO CROMPTON STREET, RIGHT INTO HILL STREET AND PROCEED TO THE TAXI RANK AND RETURN ALONG THE SAME ROUTE IN REVERSE.</p>
12.9	<p>15. CORNER OF NGQWELE ROAD AND UKHOZI ROAD UMLAZI STATION - WESTMEAD(PINETOWN) FROM THE CORNER OF NGWELE ROAD AND UKHOZI ROAD (UMLAZI STATION) ALONG NGQWELE ROAD INTO ROAD 1103, LEFT INTO ROAD 1024 AND PROCEED TO EZINDONGENI OFFLOAD AND LOAD. N2 FREEWAY, N3 (WESTERN FREEWAY), RIGHT INTO RICHMOND ROAD, LEFT INTO WESTMEAD ROAD, RIGHT INTO ALBERT ROAD, LEFT INTO ALEXANDRA ROAD, LEFT INTO TRAFFORD ROAD, RIGHT INTO GILLITS ROAD, LEFT INTO RICHMOND ROAD, INTO OLD MAIN ROAD, RIGHT INTO CROMPTON STREET, RIGHT INTO HILL STREET AND PROCEED TO TAXI RANK AND PROCEED TO TAXI RANK AND RETURN ALONG THE SAME ROUTE IN REVERSE.</p>
12.10	<p>1. CORNER OF NGQWELE ROAD AND UKHOZI ROAD UMLAZI STATION - EMAWELENI FROM CORNER OF NGQWELE ROAD AND UKHOZI ROAD (UMLAZI STATION) ALONG NGQWELE ROAD LEFT INTO ROAD 804 INTO ZIHLAHLA ROAD RIGHT INTO UKHOZI ROAD LEFT INTO MANGOSUTHU HIGHWAY AND PROCEED TO CORNER OF ROAD 1202 AND MANGOSUTHU HIGHWAY (EZINDONGENI) OFF LOAD AND LOAD TURN LEFT INTO ROAD NO 2003 AND PROCEED TO EMAWELENI AND RETURN TO UMLAZI STATION ALONG OF THE ROUTES BELOW</p>
12.11	<p>2. CORNER OF NGQWELE ROAD AND UKHOZI ROAD UMLAZI STATION - EMSHIYENI HOSPITAL FROM THE CORNER OF NGWELE ROAD AND UKHOZI ROAD (UMLAZI STATION) ALONG UKHOZI ROAD TURN LEFT INTO MANGOSUTHU HIGHWAY AND PROCEED TO CORNER OF ROAD NO 1202 AND MANGOSUTHU HIGHWAY (EZINDONGENI) OFF LOAD AND LOAD TURN LEFT INTO THE ROAD LEADING TO MSHIYENI HOSPITAL DROPPING OFF AND PICKING UP PASSENGERS AND RETURN TO UMLAZI STATION ALONG ANY OF THE ROUTE BELOW</p>



transport

Department:
Transport
Province of KwaZulu-Natal

GAZETTE

LGKZNG70-2014-
DEC

REGION: ALL

12.12	3. CORNER OF NGQWELE ROAD AND UKHOZI ROAD UMLAZI STATION - EZIMBUZINI FROM THE CORNER OF NGWELE ROAD AND UKHOZI ROAD (UMLAZI STATION) ALONG NGQWELE ROAD RIGHT INTO MANGOSUTHU HIGHWAY LEFT INTO JOSIAH DLAMINI ROAD, INTO ROAD NO 1102 LEFT INTO ROAD NO 1103 RIGHT INTO MANGOSUTHU HIGHWAY AND PROCEED TO EZINDONGENI OFF LOAD AND LOAD TURN RIGHT INTO VENI YENI ROAD INTO ROAD NO 12 INTO OLD SOUTH COAST ROAD TO REUNION STATION TO DROP OFF PASSENGERS AND RETURN ALONG OLD SOUTH COAST ROAD INTO ROAD NO 12 AND PROCEED TO EZIMBUZINI TAXI RANK
12.13	4. CORNER OF NGQWELE ROAD AND UKHOZI ROAD UMLAZI STATION - DURBAN (PINE STREET TAXI RANK) FROM THE CORNER OF NGWELE ROAD AND UKHOZI ROAD (UMLAZI STATION) ALONG UKHOZI ROAD RIGHT INTO MANGOSUTHU HIGHWAY LEFT INTO JOSIAH DLAMINI ROAD RIGHT INTO MPEVU ROAD LEFT INTO ROAD NO 108075 AND RETURN LEFT TO MPEVU ROAD LEFT INTO SOQALABA AVENUE INTO SIQANDU ROAD AND RETURN ALONG SINGANDU INTO SOQALABA AVENUE RIGHT INTO MPEVU ROAD RIGHT INTO ROAD NO 1002 LEFT INTO ROAD 1103 RIGHT INTO MANGOSUTHU HIGHWAY AND PROCEED TO EZINDONDENI OFF LOAD AND LOAD TURN INTO THE M4 RIGHT INTO WEST STREET, FIELD STREET TO PINE TAXI RANK.
12.14	5. CORNER OF NGQWELE ROAD AND UKHOZI ROAD UMLAZI STATION - DURBAN (UNIVERSITY AVENUE TAXI RANK) FROM THE CORNER OF NGWELE ROAD AND UKHOZI ROAD (UMLAZI STATION) ALONG NGQWELE ROAD LEFT INTO ROAD NO 1204 AND PROCEED TO EZINDONGENI OFFLOAD AND LOAD TURN INTO M4 LEFT INTO MOORE ROAD WARWICK AVENUE, ALICE STREET RIGHT INTO GREY STREET, PINE STREET, RUSSEL ROAD, LOPOLD ROAD, MARKET, SERVICE ROAD, UNIVERSITY AVENUE TAXI RANK
12.15	9. CORNER OF NGQWELE ROAD AND UKHOZI ROAD UMLAZI STATION - SOUTH COAST ROAD FROM THE CORNER OF NGWELE ROAD AND UKHOZI ROAD (UMLAZI STATION) ALONG NGQWELE ROAD INTO ROAD 1103, RIGHT INTO MABHUDA ROAD, LEFT INTO MQANGALA ROAD, RIGHT INTO MAPHUTHA ROAD AND RETURN ALONG MAPHUTHA ROAD, LEFT INTO MQANGALA ROAD, RIGHT INTO MAPHUTHA ROAD AND RETURN ALONG MAPHUTHA ROAD, RIGHT INTO MABHUDA ROAD, RIGHT INTO ROAD NO 1103, LEFT INTO ROAD NO 1204 AND PROCEED TO EZINDONGENI OFFLOAD AND LOAD INTO MANGOSUTHU HIGHWAY, OLD SOUTH COAST ROAD, SOUTH COAST ROAD, RIGHT INTO SIRDAR ROAD AND RETURN ALONG SOUTH COAST ROAD, RIGHT INTO MANGOSUTHU HIGHWAY TO UMLAZI, RETURN IN REVERSE RESTRICTION: NO PICKING UP OF PASSENGERS WITHIN THE MONTCLAIR AREA FROM ENTERING PENDLEBURY ROAD UNTIL REACHING SOUTH COAST ROAD



transport

Department:
Transport
Province of KwaZulu-Natal

GAZETTE

LGKZNG73-2014-
DEC

REGION: ALL

1) Application Number: APP0027422	2) Gazette Number: LGKZNG73-2014-DEC
3) Applicant: HLELA SG ID NO. 6801155450088 Association: RICHARDS BAY TAXI ASSOCIATION	4) Applicant Address: PO BOX1893 RICHARDSBAY 3900
5) Existing Licence Holder: NOT APPLICABLE ID NO. NOT APPLICABLE	6) Existing Licence Holder Address: NOT APPLICABLE
7) Type of application: NEW OPERATING LICENCE	8) Operating Licence Number: NOT AVAILABLE
9) Vehicle Type: MINIBUS	10) 1 x 13 (SEATED) + 0 (STANDING)
11) Region: UTHUNGULU	
12.1	ROUTE 1 RICHARDSBAY TO EMPANGENI Start from Richardsbay Taxi Rank, entering West Central Arterial, proceeding to the John Ross Parkway until turning on the left of the road using Turner Road until entering Empangeni Station Taxi Rank, offload and load passengers, take up Turner Road, going to Empangeni A Rank using R34 if going to the Rank at OK Bazaar and load, then go back to the Richardsbay Rank
12.2	ROUTE 2 RICHARDSBAY TO DURBAN From Richardsbay Rank join West Arterial, proceed with the same road to John Ross Parkway, join it on the right side, straight, turn left, at the road enter N2, proceed along N2 and pass Ballito, proceed to Durban, turn left to uMngeni Road and proceed to Durban Station Rank, offload passengers and return to Richardsbay
12.3	ROUTE 3 RICHARDSBAY TO NONGOMA via ULUNDI From Richardsbay Rank joining West Central Arterial, carry on with the same road, joining John Ross Parkway, proceed until joining with R34, join R66 at Ndundulu Mountain, turn right at R66, proceed straight until reaching uLundi turn off, straight until reaching Mashona turn-off, arriving at Nongoma Town / Village, offload and load passengers, return to Richardsbay Rank
12.4	ROUTE 5 RICHARDSBAY TO MKUZE From Richardsbay Rank entering West Central Arterial, turning left MR2-31, straight until turning to the right hand side, entering N2, proceed straight to Mkuze Taxi Rank off load, load and return along the forward route in reverse.
12.5	ROUTE 7 RICHARDSBAY TO AQUADENE SUBURB Richardsbay Taxi Rank to West Central Arterial, proceed left to R34, turn right at the Robot, pass Mamalia proceed right of Arcurus Anchor Street, enter inside Aquadene Suburb, offload and load passengers, return to Richardsbay Rank
12.6	ROUTE 8 RICHARDSBAY TO BRACKENHAM From Richardsbay Taxi Rank, join West Central Arterial, proceed to the left, joining R34, entering Veldenvlei, pass Verban, offload passengers, passing Wildenweide, using Antelope Alley, offload passengers, enter Brackenheim, via Fibros, offload and load passengers then back to the Richardsbay Taxi Rank



transport

Department:
Transport
Province of KwaZulu-Natal

GAZETTE

LGKZNG73-2014-
DEC

REGION: ALL

12.7	<p>ROUTE 9 CONDITIONS/RESTRICTIONS</p> <ol style="list-style-type: none"> 1. Passengers may be picked up and/or set down only at designated Taxi Rank or Taxi Stop, which shall exclude Bus Stops. 2. On the inbound trip to Durban, Mkuze, Mtubatuba, Nongoma no passengers may be picked up en-route from leaving the magisterial district of Richards Bay until reaching the destination rank. 3. On the return trip to Richards Bay no passengers may be set down until reaching the Magisterial District of Richards Bay 4. Entry or ranking on private property is not permitted without permission of the Landlord, a copy of which must be supplied to the Board before issue operating license. 5. without having entered into an agreement with other operators on a common route, as contemplated by section 88 (2) (B) of Act 22 of 2000, the picking up or setting down of passengers on such route is not permitted. A copy of such agreement must be supplied to the Board. 6. At ranks, whether on -street or off-street, only the taxis that can be accommodated in the demarcated area may occupy the rank, excess vehicles must hold elsewhere at designated holding areas. 7. Rank permits or letters of authority must be produced in respect of all ranks in municipal arrears, in particular major towns and cities. 8. The allocation of any route or portion of a route is subject to the condition that it has been approved and allocated in good faith and that such route will be invalid should it transpire that the route or portion thereof will, or has caused conflict due to it having been approved based on incorrect or false information supplied to the Board or as a result of an error. In such instance the operating license must be returned to the Board for correction. 9. The vehicle must be covered by motor vehicle insurance as well as personal liability insurance.
12.8	<p>ROUTE 4 RICHARDSBAY TO MTUBATUBA From Richardsbay Rank entering at West Central Arterial, take R34, joining N2, straight to Mtuba, pass KwaMbonambi turn off, carry on with N2, turning to R618 to R618 to Mtubatuba Taxi Rank off load, load and return along the forward route in reverse.</p>



transport

Department:
Transport
Province of KwaZulu-Natal

GAZETTE

LGKZNG73-2014-
DEC

REGION: ALL

1) Application Number: APP0027426	2) Gazette Number: LGKZNG73-2014-DEC
3) Applicant: NXUMALO ST ID NO. 7109185462084 Association: RICHARDS BAY TAXI ASSOCIATION	4) Applicant Address: PO BOX 435 EMPANGENI 3880
5) Existing Licence Holder: NOT APPLICABLE ID NO. NOT APPLICABLE	6) Existing Licence Holder Address: NOT APPLICABLE
7) Type of application: NEW OPERATING LICENCE	8) Operating Licence Number: NOT AVAILABLE
9) Vehicle Type: MINIBUS	10) 1 x 15 (SEATED) + 0 (STANDING)
11) Region: UTHUNGULU	
12.1	ROUTE 1 RICHARDSBAY TO EMPANGENI Start from Richardsbay Taxi Rank, entering West Central Arterial, proceeding to the John Ross Parkway until turning on the left of the robot using Turner Road until entering Empangeni Station Taxi Rank, offload and load passengers, take up Turner Road, going to Empangeni A Rank using R34 if going to the Rank at OK Bazaar and load, then go back to the Richardsbay Rank
12.2	ROUTE 2 RICHARDSBAY TO DURBAN From Richardsbay Rank join West Arterial, proceed with the same road to John Ross Parkway, join it on the right side, straight, turn left, at the robot enter N2, proceed along N2 and pass Ballito, proceed to Durban, turn left to uMngeni Road and proceed to Durban Station Rank, offload passengers and return to Richardsbay
12.3	ROUTE 3 RICHARDSBAY TO NONGOMA via ULUNDI From Richardsbay Rank joining West Central Arterial, carry on with the same road, joining John Ross Parkway, proceed until joining with R34, join R66 at Ndundulu Mountain, turn right at R66, proceed straight until reaching uLundi turn off, straight until reaching Mashona turn-off, arriving at Nongoma Town / Village, offload and load passengers, return to Richardsbay Rank
12.4	ROUTE 5 RICHARDSBAY TO MKUZE From Richardsbay Rank entering West Central Arterial, turning left MR2-31, straight until turning to the right hand side, entering N2, proceed straight to Mkuze Taxi Rank off load, load and return along the forward route in reverse.
12.5	ROUTE 4 RICHARDSBAY TO MTUBATUBA From Richardsbay Rank entering at West Central Arterial, take R34, joining N2, straight to Mtuba, pass KwaMbonambi turn off, carry on with N2, turning to R618 to R618 to Mtubatuba Taxi Rank off load, load and return along the forward route in reverse.
12.6	ROUTE 6 RICHARDSBAY TO MEERENSEE From Richardsbay Rank, enter West Central Arterial, turn right, take North Central Arterial, proceed until turning left on the John Ross Parkway, proceed with the same road, pass smallroads, e.g. Bayview, Boulevard entering the Beach, then enter Meerensee Suburb, pass road like Pienkie Pool, Crayfish Creek, Krewelkring, Medway Road to the Harbour, entering Meerensee stop & return
12.7	ROUTE 7 RICHARDSBAY TO AQUADENE SUBURB Richardsbay Taxi Rank to West Central Arterial, proceed left to R34, turn right at the Robot, pass Mamalia proceed right of Arcurus Anchor Street, enter inside Aquadene Suburb, offload and load passengers, return to Richardsbay Rank
12.8	ROUTE 8 RICHARDSBAY TO BRACKENHAM From Richardsbay Taxi Rank, join West Central Arterial, proceed to the left, joining R34, entering Veldenvlei, pass Verban, offload passengers, passing Wildenweide, using Antelope Alley, offload passengers, enter Brackenham, via Fibros, offload and load passengers then back to the Richardsbay Taxi Rank

**transport**

Department:
Transport
Province of KwaZulu-Natal

GAZETTE

LGKZNG73-2014-
DEC

REGION: ALL

12.9**ROUTE 9****CONDITIONS/RESTRICTIONS**

1. Passengers may be picked up and/or set down only at designated Taxi Rank or Taxi Stop, which shall exclude Bus Stops.
2. On the inbound trip to Durban, Mkuze, Mtubatuba, Nongoma no passengers may be picked up en-route from leaving the magisterial district of Richards Bay until reaching the destination rank.
3. On the return trip to Richards Bay no passengers may be set down until reaching the Magisterial District of Richards Bay
4. Entry or ranking on private property is not permitted without permission of the Landlord, a copy of which must be supplied to the Board before issue operating license.
5. without having entered into an agreement with other operators on a common route, as contemplated by section 88 (2) (B) of Act 22 of 2000, the picking up or setting down of passengers on such route is not permitted. A copy of such agreement must be supplied to the Board.
6. At ranks, whether on -street or off-street, only the taxis that can be accommodated in the demarcated area may occupy the rank, excess vehicles must hold elsewhere at designated holding areas.
7. Rank permits or letters of authority must be produced in respect of all ranks in municipal arrears, in particular major towns and cities.
8. The allocation of any route or portion of a route is subject to the condition that it has been approved and allocated in good faith and that such route will be invalid should it transpire that the route or portion thereof will, or has caused conflict due to it having been approved based on incorrect or false information supplied to the Board or as a result of an error. In such instance the operating license must be returned to the Board for correction.
9. The vehicle must be covered by motor vehicle insurance as well as personal liability insurance.



transport

Department:
Transport
Province of KwaZulu-Natal

GAZETTE

LGKZNG73-2014-
DEC

REGION: ALL

1) Application Number: APP0027427	2) Gazette Number: LGKZNG73-2014-DEC
3) Applicant: SHANGE XS ID NO. 7909045053084 Association: RICHARDS BAY TAXI ASSOCIATION	4) Applicant Address: PO BOX 1305 KWAMBONAMBI 3915
5) Existing Licence Holder: NOT APPLICABLE ID NO. NOT APPLICABLE	6) Existing Licence Holder Address: NOT APPLICABLE
7) Type of application: NEW OPERATING LICENCE	8) Operating Licence Number: NOT AVAILABLE
9) Vehicle Type: MINIBUS	10) 1 x 15 (SEATED) + 0 (STANDING)
11) Region: UTHUNGULU	
12.1	ROUTE 1 RICHARDSBAY TO EMPANGENI Start from Richardsbay Taxi Rank, entering West Central Arterial, proceeding to the John Ross Parkway until turning on the left of the robot using Turner Road until entering Empangeni Station Taxi Rank, offload and load passengers, take up Turner Road, going to Empangeni A Rank using R34 if going to the Rank at OK Bazaar and load, then go back to the Richardsbay Rank
12.2	ROUTE 2 RICHARDSBAY TO DURBAN From Richardsbay Rank join West Arterial, proceed with the same road to John Ross Parkway, join it on the right side, straight, turn left, at the robot enter N2, proceed along N2 and pass Ballito, proceed to Durban, turn left to uMngeni Road and proceed to Durban Station Rank, offload passengers and return to Richardsbay
12.3	ROUTE 3 RICHARDSBAY TO NONGOMA via ULUNDI From Richardsbay Rank joining West Central Arterial, carry on with the same road, joining John Ross Parkway, proceed until joining with R34, join R66 at Ndundulu Mountain, turn right at R66, proceed straight until reaching uLundi turn off, straight until reaching Mashona turn-off, arriving at Nongoma Town / Village, offload and load passengers, return to Richardsbay Rank
12.4	ROUTE 4 RICHARDSBAY TO MTUBATUBA From Richardsbay Rank entering at West Central Arterial, take R34, joining N2, straight to Mtuba, pass KwaMbonambi turn off, carry on with N2, turning to R618 to R618 to Mtubatuba Taxi Rank off load, load and return along the forward route in reverse.
12.5	ROUTE 5 RICHARDSBAY TO MKUZE From Richardsbay Rank entering West Central Arterial, turning left MR2-31, straight until turning to the right hand side, entering N2, proceed straight to Mkuze Taxi Rank off load, load and return along the forward route in reverse.
12.6	ROUTE 6 RICHARDSBAY TO MEERENSEE From Richardsbay Rank, enter West Central Arterial, turn right, take North Central Arterial, proceed until turning left on the John Ross Parkway, proceed with the same road, pass smallroads, e.g. Bayview, Boulevard entering the Beach, then enter Meerensee Suburb, pass road like Pienkie Pool, Crayfish Creek, Krewelkring, Medway Road to the Harbour, entering Meerensee stop & return
12.7	ROUTE 7 RICHARDSBAY TO AQUADENE SUBURB Richardsbay Taxi Rank to West Central Arterial, proceed left to R34, turn right at the Robot, pass Mamalia proceed right of Arcurus Anchor Street, enter inside Aquadene Suburb, offload and load passengers, return to Richardsbay Rank
12.8	ROUTE 8 RICHARDSBAY TO BRACKENHAM From Richardsbay Taxi Rank, join West Central Arterial, proceed to the left, joining R34, entering Veldenvlei, pass Verban, offload passengers, passing Wildenweide, using Antelope Alley, offload passengers, enter Brackenheim, via Fibros, offload and load passengers then back to the Richardsbay Taxi Rank

**transport**

Department:
Transport
Province of KwaZulu-Natal

GAZETTE

LGKZNG73-2014-
DEC

REGION: ALL

12.9**ROUTE 9****CONDITIONS/RESTRICTIONS**

1. Passengers may be picked up and/or set down only at designated Taxi Rank or Taxi Stop, which shall exclude Bus Stops.
2. On the inbound trip to Durban, Mkuze, Mtubatuba, Nongoma no passengers may be picked up en-route from leaving the magisterial district of Richards Bay until reaching the destination rank.
3. On the return trip to Richards Bay no passengers may be set down until reaching the Magisterial District of Richards Bay
4. Entry or ranking on private property is not permitted without permission of the Landlord, a copy of which must be supplied to the Board before issue operating license.
5. without having entered into an agreement with other operators on a common route, as contemplated by section 88 (2) (B) of Act 22 of 2000, the picking up or setting down of passengers on such route is not permitted. A copy of such agreement must be supplied to the Board.
6. At ranks, whether on -street or off-street, only the taxis that can be accommodated in the demarcated area may occupy the rank, excess vehicles must hold elsewhere at designated holding areas.
7. Rank permits or letters of authority must be produced in respect of all ranks in municipal arrears, in particular major towns and cities.
8. The allocation of any route or portion of a route is subject to the condition that it has been approved and allocated in good faith and that such route will be invalid should it transpire that the route or portion thereof will, or has caused conflict due to it having been approved based on incorrect or false information supplied to the Board or as a result of an error. In such instance the operating license must be returned to the Board for correction.
9. The vehicle must be covered by motor vehicle insurance as well as personal liability insurance.



transport

Department:
Transport
Province of KwaZulu-Natal

GAZETTE

LGKZNG74-2014-
DEC

REGION: ALL

1) Application Number: APP0027439	2) Gazette Number: LGKZNG74-2014-DEC
3) Applicant: NXUMALO MR ID NO. 8103315505085 Association: SYDENHAM TAXI OWNERS ASSOCIATION	4) Applicant Address: LOT 4810 PIT STEET 121949 WIGIUS 409
5) Existing Licence Holder: NOT APPLICABLE ID NO. NOT APPLICABLE	6) Existing Licence Holder Address: NOT APPLICABLE
7) Type of application: NEW OPERATING LICENCE	8) Operating Licence Number: NOT AVAILABLE
9) Vehicle Type: MINIBUS	10) 1 x 15 (SEATED) + 0 (STANDING)
11) Region: DURBAN CENTRAL	
12.1	<p>SYDENHAM TO DURBAN CBD (SOLDIERS WAY)</p> <p>INBOUND</p> <p>STARTING AT APPROVED TAXI RANK 53A, STANLEY COPLEY DRIVE PROCEEDING ALONG STANLEY COPLEY DRIVE , PICK UP AND DROP OFF, TURNING LEFT AT RANGLES ROAD , PICK UP AND DROP OFF , PROCEED ALONG RANGLES ROAD , TURNING LEFT ONTO N3 FREEWAY TO OLD DUTCH ROAD, INTO ALICE STREET, PICK UP AND DROP OFF, TURNING RIGHT INTO SOLDIERS WAY, PROCEED TO RANK 53A ON SOLDIERS WAY, PICK UP AND DROP OFF.</p> <p>RETURN / OUTBOUND</p> <p>STARTING AT RANK 53A ON SOLDIERS WAY, RIGHT INTO PINE STREET, PICK UP AND DROP OFF, PROCEED ALONG PINE STREET, JOINING N3 FREEWAY WESTBOUND, TAKING THE LEFT BRICKFIELD OFF-RAM , PICK UP AND DROP OFF , PROCEEDING INTO GARTH ROAD , PICK UP AND DROP OFF , PROCEED ALONG GARTH ROAD , PASSING JESUS DOME CHRISTIAN CENTRE , TURNING RIGHT INTO WATERFALL ROAD, PROCEED STRAIGHT INTO RANGLES ROAD , PICK UP AND DROP OFF, TURNING RIGHT INTO STANLEY COPLEY DRIVE , PICK UP AND DROP OFF, TURN LEFT INTO HOWELL ROAD , PICK UP AND DROP OFF, RIGHT INTO HOWELL ROAD ESTATE , TURN AROUND , RIGHT INTO HOWELL ROAD , LEFT INTO STANLEY COPLEY DRIVE , PICK UP AND DROP OFF, PROCEED STRAIGHT ALONG STANLEY COPLEY DRIVE, PICK UP AND DROP OFF, TURNING LEFT INTO ALPINE ROAD, PICK UP AND DROP OFF, PROCEED ALONG ALPINE ROAD INTO INTERSITE AVENUE , PICK UP AND DROP OFF, THEN LEFT INTO ILALA ROAD ,PICK UP AND DROP OFF, INTO SUPPLY ROAD , PICK UP AND DROP OFF, LEFT INTO ELECTRON ROAD ,PICK UP AND DROP OFF, INTO ROYAL PALM, PICK UP AND DROP OFF, RIGHT INTO INTERSITE AVENUE , INTO ALPINE ROAD , PICK UP AND DROP OFF, PROCEED ALONG ALPINE ROAD , TURNING RIGHT INTO STANLEY COPLEY DRIVE , PICK UP AND DROP OFF, PASSING / STOPPING AT RANK 53A OUTSIDE KING GEORGE V HOSPITAL ON STANLEY COPLEY DRIVE, PICK UP AND DROP OFF, TURNING LEFT AT RANGLES ROAD, PICK UP AND DROP OFF, JOINING N3 FREEWAY, INTO COMMERCIAL ROAD , PICK UP AND DROP OFF, LEFT INTO FIELD STREET, PICK UP AND DROP OFF, RIGHT INTO PRINCE EDWARD STREET, PICK UP AND DROP OFF, RIGHT INTO SOLDIERS WAY, PROCEED TO RANK 53A ON SOLDIERS WAY, PICK UP AND DROP OFF.</p>



transport

Department:
Transport
Province of KwaZulu-Natal

GAZETTE

LGKZNG74-2014-
DEC

REGION: ALL

- | | |
|-------------|--|
| 12.2 | <p>SYDENHAM TO SPRINGFIELD BUSINESS PARK</p> <p>FROM APPROVED TAXI RANK 53A ON STANLEY COPLEY DRIVE, PROCEED ALONG STANLEY COPLEY DRIVE TO ALPINE ROAD INTERSECTION, PICK UP AND DROP OFF, TURN LEFT ONTO ALPINE ROAD, PICK UP AND DROP OFF, PROCEED ALONG ALPINE ROAD, PICK UP AND DROP OFF, TURN LEFT ONTO UMGENI ROAD AT M19 INTERSECTION, LEFT INTO ELECTRON ROAD, PICK UP AND DROP OFF, RIGHT INTO SUPPLY ROAD, PICK UP AND DROP OFF, INTO ILALA ROAD, PICK UP AND DROP OFF, RIGHT INTO INTERSITE AVENUE, PICK UP AND DROP OFF, RIGHT INTO ROYAL PALM AVENUE, PICK UP AND DROP OFF, LEFT ONTO M19, RIGHT AT ALPINE ROAD, PICK UP AND DROP OFF, PROCEED ALONG ALPINE ROAD, PICK UP AND DROP OFF, INTO BRICKFIELD ROAD, PICK UP AND DROP OFF, RIGHT AT RANGLES ROAD, PICK UP AND DROP OFF, ONTO WESTERN FREEWAY, PROCEED ALONG WESTERN FREEWAY, INTO OLD DUTCH ROAD, INTO ALICE STREET, PICK UP AND DROP OFF, RIGHT AT SOLDIERS WAY, PICK UP AND DROP OFF, ONTO APPROVED TAXI RANK 53A ON SOLDIERS WAY, PICK UP AND DROP OFF.</p> <p>RETURN / OUTBOUND FROM APPROVED TAXI RANK 53A ON SOLDIERS WAY, PROCEED ON SOLDIERS WAY, PICK UP AND DROP OFF, RIGHT INTO PINE STREET, PICK UP AND DROP OFF, RUSSELL STREET, ONTO N3 FREEWAY WESTBOUND, LEFT ONTO BRICKFIELD ROAD OFF-RAMP, RIGHT ONTO BRICKFIELD ROAD, PICK UP AND DROP OFF, PROCEED ALONG BRICKFIELD ROAD, PICK UP AND DROP OFF, INTO ALPINE ROAD, PICK UP AND DROP OFF, PROCEED ALONG ALPINE ROAD, PICK UP AND DROP OFF, INTO INTERSITE AVENUE, PROCEED ALONG INTERSITE AVENUE, PICK UP AND DROP OFF, LEFT INTO ILALA ROAD, PICK UP AND DROP OFF, INTO SUPPLY ROAD, PICK UP AND DROP OFF, LEFT INTO ELECTRON ROAD, PICK UP AND DROP OFF, INTO ROYAL PALM ROAD, PICK UP AND DROP OFF, RIGHT INTO INTERSITE AVENUE, PICK UP AND DROP OFF, INTO ALPINE ROAD, PICK UP AND DROP OFF, ALONG STANLEY COPLEY DRIVE, PICK UP AND DROP OFF, PROCEED TO APPROVED TAXI RANK 53A ON STANLEY COPLEY DRIVE, OUTSIDE KING GEORGE V HOSPITAL, PICK UP AND DROP OFF.</p> |
| 12.3 | <p>SYDENHAM TO WESTWOOD MALL</p> <p>FROM APPROVED TAXI RANK 53A, ON STANLEY COPLEY DRIVE, TURNING LEFT ONTO STANLEY COPLEY DRIVE, PICK UP AND DROP OFF, TURN LEFT INTO NERINA ROAD, PICK UP AND DROP OFF, INTO MUSCARI, PICK UP AND DROP OFF, LEFT INTO DAHLIA, PICK UP AND DROP OFF, RIGHT INTO FOXGLOVE, PICK UP AND DROP OFF, LEFT INTO ALPINE, PICK UP AND DROP OFF, INTO INTERSITE AVENUE, PICK UP AND DROP OFF, LEFT INTO ILALA ROAD, PICK UP AND DROP OFF, INTO SUPPLY ROAD, PICK UP AND DROP OFF, LEFT INTO ELECTRON ROAD, PICK UP AND DROP OFF, INTO ROYAL PALM ROAD, PICK UP AND DROP OFF, LEFT ONTO M19, ONTO ALPINE ROAD, PICK UP AND DROP OFF, RIGHT INTO STANLEY COPLEY DRIVE, PICK UP AND DROP OFF, RIGHT INTO HOWELL ROAD, PICK UP AND DROP OFF, INTO HOWELL ROAD ESTATE, RIGHT INTO HOWELL ROAD, LEFT INTO AVIS ROAD, PICK UP AND DROP OFF, LEFT INTO CLARE ROAD, PICK UP AND DROP OFF, INTO RANGLES ROAD, PICK UP AND DROP OFF, RIGHT INTO SPARKS ROAD, INTO ABREY ROAD, PICK UP AND DROP OFF, LEFT INTO LOCKSLEY DRIVE, PICK UP AND DROP OFF, RIGHT INTO JAN SMUTS AVENUE, LEFT INTO ESSEX TERRACE, RIGHT INTO VARSITY DRIVE, INTO MOTTRAMDALE ROAD, PICK UP AND DROP OFF, AND PROCEED TO WESTWOOD MALL (TAXI HOLDING BAY). LOAD PASSENGERS FOR RETURN TRIP BACK TO SYDENHAM ROUTES.</p> <p>OUTBOUND</p> <p>FROM WESTWOOD MALL, INTO MOTTRAMDALE ROAD, PICK UP AND DROP OFF, LEFT INTO OFF RAMP ON JAN SMUTS HIGHWAY, LEFT INTO LOCKSLEY DRIVE, PICK UP AND DROP OFF, LEFT INTO RIPPON ROAD, PICK UP AND DROP OFF, INTO STANLEY COPLEY DRIVE, PICK UP AND DROP OFF, INTO SYDENHAM ROUTES.</p> |



transport

Department:
Transport
Province of KwaZulu-Natal

GAZETTE

LGKZNG74-2014-
DEC

REGION: ALL

- | | |
|------|--|
| 12.4 | <p>SYDENHAM TO CBD, QUARRY ROAD ON CRESENT STREET
FROM APPROVED TAXI RANK 53A, ON STANLEY COPLEY DRIVE OUTSIDE KING GEORGE V HOSPITAL, PICK UP AND DROP OFF, PROCEED TO THE INTERSECTION OF ALPINE ROAD AND STANLEY COPLEY DRIVE, PICK UP AND DROP OFF, TURN LEFT ONTO ALPINE ROAD, PICK UP AND DROP OFF, INTO INTERSITE AVENUE, PICK UP AND DROP OFF, TURN LEFT INTO ILALA ROAD, PICK UP AND DROP OFF, INTO SUPPLY ROAD, PICK UP AND DROP OFF, LEFT INTO ROYAL PALM AVENUE, PICK UP AND DROP OFF, RIGHT INTO INTERSITE AVENUE, PICK UP AND DROP OFF, INTO ALPINE ROAD, PICK UP AND DROP OFF, LEFT INTO QUARRY ROAD EAST, PICK UP AND DROP OFF, LEFT INTO ALPINE, PICK UP AND DROP OFF, PROCEED INTO BRICKFIELD ROAD, PICK UP AND DROP OFF, LEFT INTO CRESCENT STREET, PICK UP AND DROP OFF, TURN AROUND AT HILL STREET, PICK UP AND DROP OFF, BACK INTO CRESCENT LEFT INTO BRICKFIELD, PICK UP AND DROP OFF, PROCEED ALONG BRICKFIELD ROAD, PICK UP AND DROP OFF, LEFT INTO RAMSAY AVENUE, PICK UP AND DROP OFF, ONTO N3 FREEWAY EASTBOUND, INTO OLD DUTCH ROAD, INTO ALICE STREET, PICK UP AND DROP OFF, RIGHT ON SOLDIERS WAY TO APPROVED TAXI RANK 53A.</p> <p>RETURN TRIP
FROM APPROVED TAXI RANK 53A, RIGHT INTO QUEEN STREET, LEFT INTO FIELD STREET, PICK UP AND DROP OFF, TURNING RIGHT INTO PINE STREET, PICK UP AND DROP OFF, RIGHT INTO RUSSELL STREET, PICK UP AND DROP OFF, LEFT INTO LEOPOLD STREET PICK UP AND DROP OFF, INTO MARKET ROAD, PICK UP AND DROP OFF, RIGHT INTO SMITH STREET, PICK UP AND DROP OFF, RIGHT INTO WARWICK AVENUE (APPROVED HOLDING BAY FOR RANK 53A), PICK UP AND DROP OFF, LEFT INTO CANNON GATE ROAD, (APPROVED STOP 53A), PICK UP AND DROP OFF, INTO WESTERN FREEWAY, N3 WESTBOUND, LEFT INTO OFF-RAMP TO BRICKFIELD ROAD, ALONG BRICKFIELD ROAD, PICK UP AND DROP OFF, INTO ALPINE ROAD, PICK UP AND DROP OFF, INTO INTERSITE AVENUE, PICK UP AND DROP OFF, LEFT INTO ILALA ROAD, PICK UP AND DROP OFF, LEFT INTO SUPPLY ROAD, PICK UP AND DROP OFF, LEFT INTO ELECTRON ROAD, PICK UP AND DROP OFF, INTO ROYAL PALM AVENUE, PICK UP AND DROP OFF, RIGHT INTO INTERSITE AVENUE, PICK UP AND DROP OFF, INTO ALPINE, PICK UP AND DROP OFF, RIGHT INTO LARKSPUR ROAD, PICK UP AND DROP OFF, LEFT AROUND THE CIRCLE IN CROCUS ROAD, PICK UP AND DROP OFF, INTO TULIP ROAD, PICK UP AND DROP OFF, INTO VINCAR ROAD, PICK UP AND DROP OFF, LEFT INTO NERINA ROAD, PICK UP AND DROP OFF, RIGHT INTO STANLEY COPLEY DRIVE, PICK UP AND DROP OFF, PROCEEDING TO THE APPROVED TAXI RANK 53A ON STANLEY COPLEY DRIVE OUTSIDE KING GEORGE HOSPITAL, PICK U</p> |
| 12.5 | <p>SYDENHAM TO DURBAN CBD (RANK 53A MARKET)
FROM APPROVED TAXI RANK 53A, OUTSIDE KING GEORGE V HOSPITAL ON STANLEY COPLEY DRIVE, PICK UP AND DROP OFF, RIGHT INTO BRICKFIELD ROAD, PICK UP AND DROP OFF, RIGHT INTO RANGLES ROAD, PICK UP AND DROP OFF, LEFT ONTO N3 WESTBOUND, BEREA ROAD, OLD DUTCH ROAD, RIGHT INTO MARKET ROAD, PICK UP AND DROP OFF, INTO WARWICK AVENUE, PICK UP AND DROP OFF, TO APPROVED HOLDING BAY / RANK ON TAXI RANK 53A, LOAD AND RETURN TO SYDENHAM VIA CANNON GATE ROAD, N3 FREEWAY, EASTBOUND, LEFT ON BRICKFIELD OFF RAMP, RIGHT ONTO BRICKFIELD ROAD, PICK UP AND DROP OFF, PROCEED ALONG BRICKFIELD ROAD, PICK UP AND DROP OFF, TO SPRINGFIELD BUSINESS PARK, PICK UP AND DROP OFF, OR LEFT ONTO STANLEY COPLEY DRIVE TO APPROVED TAXI RANK 53A ON STANLEY COPLEY DRIVE, PICK UP AND DROP OFF.</p> <p>OUTBOUND
FROM APPROVED TAXI RANK 53A, OUTSIDE KING GEORGE V HOSPITAL ON STANLEY COPLEY DRIVE PROCEED ALONG STANLEY COPLEY DRIVE, PICK UP AND DROP OFF, INTO RIPON ROAD, PICK UP AND DROP OFF, INTO LOCKSLEY AVENUE, PICK UP AND DROP OFF, LEFT INTO JAN SMUTS AVENUE, LEFT INTO BRICKFIELD ROAD, PICK UP AND DROP OFF, LEFT INTO RANGLES ROAD, PICK UP AND DROP OFF, LEFT ONTO N3 FREEWAY, EASTBOUND, INTO COMMERCIAL ROAD, PICK UP AND DROP OFF, LEFT INTO FIELD STREET, PICK UP AND DROP OFF, RIGHT INTO QUEEN STREET, PICK UP AND DROP OFF, RIGHT INTO SOLDIERS WAY, TO APPROVED TAXI RANK 53A ON SOLDIERS WAY, PICK UP AND DROP OFF.</p> |



transport

Department:
Transport
Province of KwaZulu-Natal

GAZETTE

LGKZNG75-2014-
DEC

REGION: ALL

1) Application Number: APP0027443	2) Gazette Number: LGKZNG75-2014-DEC
3) Applicant: ST MVELASE ID NO. 6111140699082 Association: B-RANK TAXI ASSOCIATION	4) Applicant Address: PO BOX847 EMPANGENI 3880
5) Existing Licence Holder: M MVELASE ID NO. 5701145579080	6) Existing Licence Holder Address: PO BOX847 EMPANGENI 3880
7) Type of application: DECEASED TRANSFER	8) Operating Licence Number:
9) Vehicle Type: NOT AVAILABLE	10) 1 x 13 (SEATED) + 0 (STANDING)
11) Region: UTHUNGULU	
12.1	ROUTE 5 FROM B-RANK TO MHLATHUZE VILLAGE From B-Rank in Empangeni turn left into Tanner Road and proceed to join Ngwelezane Road, turn right with Inkanyamba Road to Mhlathuze Village, and return with the same routes to B-Rank
12.2	ROUTE 6 FROM B-RANK TO LOT 63 From B-Rank at Empangeni turn right to join Tanner Road and proceed left to join R34 to Central Park, Loftheim and turn right at the robot, then left to R34 to A-Rank and proceed to Lot 63 and return along the same route to B-Rank.
12.3	ROUTE 7 FROM B-RANK TO MTUBATUBA From B-Rank Taxi Rank in Empangeni, turn right to Tanner Road and proceed and turn left to join R34 at the robot, turn right R102, join N2 from the South and turn right to R615 to Mtuba, turn right to Inkosi Mtubatuba Road and proceed to Mtubatuba Taxi Rank and return along the same route to B-Rank.
12.4	Route 10 FROM B-RANK TO PONGOLA From B-Rank Taxi Rank in Empangeni turn right to Tanner Road and proceed and turn left to join R34 at the robot, turn right to R102 proceed and follow N2 from the South and proceed to Gogela, turn around and proceed along the N2, right into R29 to Phongola Taxi Rank, return along the same route to B-Rank
12.5	Route 11 FROM B-RANK TO HLABISA From B-Rank Taxi Rank in Empangeni turn right to join Tanner Road and proceed and turn left to join R34 at the robot turn right and join N2 North and turn left at Nkobide to join R618 to Hlabisa Taxi Rank, and return with the same routes
12.6	ROUTE 2 FROM B-RANK TO STANGER From B-Rank in Empangeni along Tanner Road into and proceed with R102 until reaching Gingindlovu, turn left into R66 and turn right to R102, turn right with R74 and turn left to King Shaka Road, turn left into Link Road, turn right to Balcomb Road, turn right again into the Stanger Rank. From Stanger turn left to Balcomb Road and turn right to R102 and return with the same routes.
12.7	ROUTE 3 FROM B-RANK TO MANDINI From B-Rank Taxi Rank in Empangeni to and along Tanner Road turn into R102 and turn into R66 and turn right to join R102 again turn right into Sithebe and proceed to Mandini. Turn into White Street pass Sundumbili and proceed to Mandini Taxi Rank. From Mandini Taxi Rank turn right to join White Street and turn left into R258 to R102, turn left at R102 and return along the same route to B-Rank.
12.8	ROUTE 8 B-RANK TO MBAZWANA From B-Rank Taxi Rank in Empangeni turn to Tanner Road and left to join R34 at Robot, turn right to R102, join N2 from South and proceed to Hluhluwe off-ramp and join R22 to Mbazwana and turn right to Mbazwana Taxi Rank return along the same route to B-Rank
12.9	ROUTE 9 FROM B-RANK TO MKHUZE From B-Rank Taxi Rank in Empangeni turn right to Tanner Road and proceed and turn left to join R34 at the robot turn right to R102, join N2 from the South and proceed to Mkhuze Taxi Rank and return along the same route to B-Rank
12.10	Route 12 FROM B-RANK TO NONGOMA From B-Rank in Empangeni turn right to Tanner Road and proceed and turn left to join R34 at the robots turn right join R102 proceed and join N2 North, at Nkadibe turn left and join R618 through Hlabisa straight to Nongoma, proceed along R66 to Ulundi and turn left to join R34, proceed through Melmoth and turn left at Nkwaline continue with R34 and proceed to B-Rank Taxi Rank
12.11	Route 13 FROM B-RANK TO RICHARDS BAY CBD From B-Rank in Empangeni turn right and proceed to and along Tanner Road straight to R34, turn right into R34 and proceed, turn left to Alumina Allee pass Alton Café and come back joining Bullion Boulevard straight and turn left to go towards the North, and return along Bullion Boulevard to R34 and proceed with the same routes to B-Rank
12.12	ROUTE 14 FROM B-RANK TO RICHARDSBAY MEERENSEE From B-Rank Taxi Rank in Empangeni turn right to join Tanner Road and turn right to R34 straight to Richards Bay Taxi Rank and return along R34, pass Alkanstrand Beach and Alboretum and proceed straight to B-Rank at Empangeni along the same route



transport

Department:
Transport
Province of KwaZulu-Natal

GAZETTE

LGKZNG75-2014-
DEC

REGION: ALL

12.13	Route 1 From B-Rank to Durban From B-Rank in Empangeni along Tanner Road, turn right into R102, at Mtunzini Garage turn left into Road 297 and turn right into and proceed with N2 to join M4 Ballito or Mount Edgecombe on ramp and proceed to Durban turn right into Argyle Road and turn left to Umgeni Road (R102), turn right into Leopold Street and proceed to Warwick Avenue and off-load, proceed with Warwick Avenue, right into Alice Street, turn left into Osborne Road o Rank 35 return from Osborne Road Rank and turn right First Avenue and proceed with right hand side into Stanford Hill Road, turn right to Argyle Road and proceed, turn left and join M4 then left M4 to join N2 and return to B-Rank along the same routes
12.14	Route 15FROM B-RANK TO MANGUZA From B-Rank Taxi Rank in Empangeni turn right to join Tanner Road and proceed and turn left to join R34 at the robot, turn right to join R102 proceed straight and join the N2 from the South proceed along N2 and turn right to join P522/1 to Bhambanana, turn right to join P522/2 to Phelandaba on the Chele to join R22 from Mbazwana and proceed along R22 to Manguza Taxi Rank we return with R22 via Mbazwana, Hluhluwe and join N2 straight with the same Route.



transport

Department:
Transport
Province of KwaZulu-Natal

GAZETTE

LGKZNG75-2014-
DEC

REGION: ALL

1) Application Number: APP0027442	2) Gazette Number: LGKZNG75-2014-DEC
3) Applicant: NDLOVU SE ID NO. 6405065744083 Association: RICHARDS BAY TAXI ASSOCIATION	4) Applicant Address: PO BOX1983 RICHARDSBAY 3900
5) Existing Licence Holder: NOT APPLICABLE ID NO. NOT APPLICABLE	6) Existing Licence Holder Address: NOT APPLICABLE
7) Type of application: NEW OPERATING LICENCE	8) Operating Licence Number: NOT AVAILABLE
9) Vehicle Type: MINIBUS	10) 1 x 15 (SEATED) + 0 (STANDING)
11) Region: UTHUNGULU	
12.1	ROUTE 1 RICHARDSBAY TO EMPANGENI Start from Richardsbay Taxi Rank, entering West Central Arterial, proceeding to the John Ross Parkway until turning on the left of the robot using Turner Road until entering Empangeni Station Taxi Rank, offload and load passengers, take up Turner Road, going to Empangeni A Rank using R34 if going to the Rank at OK Bazaar and load, then go back to the Richardsbay Rank
12.2	ROUTE 2 RICHARDSBAY TO DURBAN From Richardsbay Rank join West Arterial, proceed with the same road to John Ross Parkway, join it on the right side, straight, turn left, at the robot enter N2, proceed along N2 and pass Ballito, proceed to Durban, turn left to uMngeni Road and proceed to Durban Station Rank, offload passengers and return to Richardsbay
12.3	ROUTE 3 RICHARDSBAY TO NONGOMA via ULUNDI From Richardsbay Rank joining West Central Arterial, carry on with the same road, joining John Ross Parkway, proceed until joining with R34, join R66 at Ndundulu Mountain, turn right at R66, proceed straight until reaching uLundi turn off, straight until reaching Mashona turn-off, arriving at Nongoma Town / Village, offload and load passengers, return to Richardsbay Rank
12.4	ROUTE 4 RICHARDSBAY TO MTUBATUBA From Richardsbay Rank entering at West Central Arterial, take R34, joining N2, straight to Mtuba, pass KwaMbonambi turn off, carry on with N2, turning to R618 to R618 to Mtubatuba Taxi Rank off load, load and return along the forward route in reverse.
12.5	ROUTE 5 RICHARDSBAY TO MKUZE From Richardsbay Rank entering West Central Arterial, turning left MR2-31, straight until turning to the right hand side, entering N2, proceed straight to Mkuze Taxi Rank off load, load and return along the forward route in reverse.
12.6	ROUTE 6 RICHARDSBAY TO MEERENSEE From Richardsbay Rank, enter West Central Arterial, turn right, take North Central Arterial, proceed until turning left on the John Ross Parkway, proceed with the same road, pass smallroads, e.g. Bayview, Boulevard entering the Beach, then enter Meerensee Suburb, pass road like Pienkie Pool, Crayfish Creek, Krewelkring, Medway Road to the Harbour, entering Meerensee stop & return
12.7	ROUTE 7 RICHARDSBAY TO AQUADENE SUBURB Richardsbay Taxi Rank to West Central Arterial, proceed left to R34, turn right at the Robot, pass Mamalia proceed right of Arcurus Anchor Street, enter inside Aquadene Suburb, offload and load passengers, return to Richardsbay Rank
12.8	ROUTE 8 RICHARDSBAY TO BRACKENHAM From Richardsbay Taxi Rank, join West Central Arterial, proceed to the left, joining R34, entering Veldenvlei, pass Verban, offload passengers, passing Wildenweide, using Antelope Alley, offload passengers, enter Brackenheim, via Fibros, offload and load passengers then back to the Richardsbay Taxi Rank



transport

Department:
Transport
Province of KwaZulu-Natal

GAZETTE

LGKZNG75-2014-
DEC

REGION: ALL

12.9

ROUTE 9

CONDITIONS/RESTRICTIONS

1. Passengers may be picked up and/or set down only at designated Taxi Rank or Taxi Stop, which shall exclude Bus Stops.
2. On the inbound trip to Durban, Mkuze, Mtubatuba, Nongoma no passengers may be picked up en-route from leaving the magisterial district of Richards Bay until reaching the destination rank.
3. On the return trip to Richards Bay no passengers may be set down until reaching the Magisterial District of Richards Bay
4. Entry or ranking on private property is not permitted without permission of the Landlord, a copy of which must be supplied to the Board before issue operating license.
5. without having entered into an agreement with other operators on a common route, as contemplated by section 88 (2) (B) of Act 22 of 2000, the picking up or setting down of passengers on such route is not permitted. A copy of such agreement must be supplied to the Board.
6. At ranks, whether on -street or off-street, only the taxis that can be accommodated in the demarcated area may occupy the rank, excess vehicles must hold elsewhere at designated holding areas.
7. Rank permits or letters of authority must be produced in respect of all ranks in municipal arrears, in particular major towns and cities.
8. The allocation of any route or portion of a route is subject to the condition that it has been approved and allocated in good faith and that such route will be invalid should it transpire that the route or portion thereof will, or has caused conflict due to it having been approved based on incorrect or false information supplied to the Board or as a result of an error. In such instance the operating license must be returned to the Board for correction.
9. The vehicle must be covered by motor vehicle insurance as well as personal liability insurance.



transport

Department:
Transport
Province of KwaZulu-Natal

GAZETTE

LGKZNG81-2015-JAN

REGION: ALL

1) Application Number: APP0037499	2) Gazette Number: LGKZNG81-2015-JAN
3) Applicant: J MDLETSHE ID NO. 5308035819087 Association: POMEROY TAXI ASSOCIATION	4) Applicant Address: PO BOX 2065 POMEROY KWA ZULU NATAL 3020
5) Existing Licence Holder: NOT APPLICABLE ID NO. NOT APPLICABLE	6) Existing Licence Holder Address: NOT APPLICABLE
7) Type of application: NEW OPERATING LICENCE	8) Operating Licence Number: NOT AVAILABLE
9) Vehicle Type: MINIBUS	10) 1 x 15 (SEATED) + 0 (STANDING)
11) Region: UMZINYATHI	
12.1	<p>APPROVED ROUTES POMEROY TAXI ASSOCIATION POMEROY TO JOHANNESBURG: ALTERNATIVE 1 From Pomeroy Taxi Rank (Shepstone Street) turn right into R33 Pomeroy follow R33 to Helpmekaar, Follow R33 to Wilson Street, Dundee, From Wilson St turn left into Victoria Street (R68), From Victoria Street turn right into Karl Landman Street (R68), From Karl Landman Street follow R68, from R68 turn right into R621, follow R621 to Hattingspruit, from Hattingspruit follow R621 to Dannhauser, From Dannhauser follow R621 to N11 turn right onto N11 follow N11 to Newcastle, from Newcastle turn left onto R34 (Memel), follow R34 to Memel, follow R34 to Vrede, follow R34 to Comelia (R103), follow R103 to Villers, From Villers turn right onto N3, follow N3 to Heidelberg, follow N3 to Johannesburg, from N3 turn left onto M2, from M2 off- ramp onto Siemert Road (M31), From Siemert Road (M31) follow into End Street, From End Street off ramp onto Anderson Street, From Anderson Street to Nugget Street, From Nugget Street turn left into Commissioner Street (R24), from Commissioner Street turn right into Rissik Street (M9), From Rissik Street (M9) turn right into DeVillers Street, from DeVillers Street turn left into Wanderers, from Wanderers turn left into Noord Street Johannesburg Railway Station Taxi Rank. return. POMEROY TO JOHANNESBURG: ALTERNATIVE 2 From Pomeroy Taxi Rank (Shepstone Street) turn right into R33 Pomeroy, follow R33 to Helpmekaar, follow R33 to Wilson Street, Dundee, from Wilson Street turn left into Victoria Street (R68), from Victoria Street turn right into Karl Landman Street (R68), from Karl Landman Street follow R68, from R68 turn right into R621 follow R621 to Hattingspruit, from Hattingspruit follow R621 to Dannhauser, from Dannhauser follow R621 to N11, turn right N11, follow N11 to Newcastle Bypass, From Newcastle Bypass follow N11 to Volksrus (Laingsnek Street), From Laingsnek Street turn left into Joubert Street, From Joubert Street turn right into Dan Pienaar Street (R543), From Dan Pienaar Street turn right onto R23 follow R23 to Standerton (Botha Street), from Botha Street turn left into Lombaard Street, from Lombaard Street turn left into Krog Street, from Krog Street exit Standerton on R23 follow R23 Pas Greylingstad, follow R23 Pass Balfour, follow R23 to Heidelberg, At Heidelberg turn right onto N3 Johannesburg, follow N3 to Johannesburg, from N3 turn left onto M2, from M2 off ramp onto Siemert Road (M31), From Siemert Road (M31) follow into End Stree</p>
12.2	<p>POMEROY TO TUGELA FERRY:</p> <p>From Pomeroy Taxi (Shepstone Street) turn left onto R33 follow R33 to Tugela Ferry Taxi Rank off- load & load and return.</p>



transport

Department:
Transport
Province of KwaZulu-Natal

GAZETTE

LGKZNG81-2015-JAN

REGION: ALL

- 12.3** CONDITIONS/RESTRICTIONS 1.Passengers may be picked up and/or set down only at designated Taxi Rank or Taxi Stop, which shall exclude Bus Stops. 2.Entry or ranking on private property is not permitted without permission of the Landlord, a copy of which must be supplied to the Board before issue operating license. 3.Without having entered into an agreement with other operators on a common route, as contemplated by section 88 (2) (B) of Act 22 of 2000, the picking up or setting down of passengers on such route is not permitted. A copy of such agreement must be supplied to the Board. 4.At ranks, whether on -street or off-street, only the taxis that can be accommodated in the demarcated area may occupy the rank, excess vehicles must hold elsewhere at designated holding areas. 5.Rank permits or letters of authority must be produced in respect of all ranks in municipal arrears, in particular major towns and cities. 6.The allocation of any route or portion of a route is subject to the condition that it has been approved and allocated in good faith and that such route will be invalid should it transpire that the route or portion thereof will, or has caused conflict due to it having been approved based on incorrect or false information supplied to the Board or as a result of an error. In such instance the operating license must be returned to the Board for correction. 7.The vehicle must be covered by motor vehicle insurance as well as personal liability insurance.,
- Alice Street and Market - Durban 44C&D Point Road, 2206LS2206LS00053080, KZNBRCDBN0000089, FORWARD ROUTE NO.1."FROM RANK NO.44B, SOUTH SIDE OF ALICE STREET AND MARKET ROAD CORNER TO RANK NO.44D IN POINT ROAD AT FISHER STREET OR TO RANK 44C IN POINT ROAD AT SOUTHAMPTON STREET.Along Alice Street, into Old Fort Road, left into [NMR Avenue OR Stanger Street] right into Somtseu Road, right into Brickhill Road/Playfair Road, right into Old Fort Road, left into Brickhill Road, into Point Road, into Rank 44D on Point Road at Fisher Street or proceed to Rank 44C on Point Road at Southampton Street."1.2
- FORWARD ROUTE NO.2."FROM RANK 44A, SOUTH SIDE OF LEOPOLD STREET BEFORE MARKET ROAD TO RANK 44D IN POINT ROAD AT FISHER STREET OR TO RANK 44C IN POINT ROAD AT SOUTHAMPTON STREET.Into Market Road, left into West Street, right into Point Road into Rank 44D on Point Road at Fisher Street or proceed to Rank 44C in Point Road at Southampton Street.1.3. Into Market Road, left into West Street, left into Point Road



transport

Department:
Transport
Province of KwaZulu-Natal

GAZETTE

LGKZNG81-2015-JAN

REGION: ALL

1) Application Number: APP0037468	2) Gazette Number: LGKZNG81-2015-JAN
3) Applicant: MS DLAMINI ID NO. 6306215385084 Association: ESHOWE & DISTRICT TAXI OWNERS ASS.	4) Applicant Address: PO. BOX 38309 EMLALAZI 3894
5) Existing Licence Holder: THOKOZANI MICHAEL MTSHALI ID NO. 7010106032081	6) Existing Licence Holder Address: P.O.BOX 38309 EMLALAZI 3894
7) Type of application: NORMAL TRANSFER	8) Operating Licence Number:
9) Vehicle Type: NOT AVAILABLE	10) 1 x 15 (SEATED) + 0 (STANDING)
11) Region: UTHUNGULU	
12.1	<p>CONDITIONS/RESTRICTIONS</p> <ol style="list-style-type: none"> 1. Passengers may be picked up and/or set down only at designated Taxi Rank or Taxi Stop, which shall exclude Bus Stops. 2. On the inbound trip to Johannesburg and Durban passengers may be picked up en-route from leaving the magisterial of Eshowe until reaching the destination rank. 3. On the return trip to Eshowe, no passengers may be set down until reaching the Magisterial District of Eshowe. 4. Entry or ranking on private property is not permitted without permission of the Landlord, a copy of which must be supplied to the Board before issue operating license. 5. without having entered into an agreement with other operators on a common route, as contemplated by section 88 (2) (B) of Act 22 of 2000, the picking up or setting down of passengers on such route is not permitted. A copy of such agreement must be supplied to the Board. 6. At ranks, whether on -street or off-street, only the taxis that can be accommodated in the demarcated area may occupy the rank, excess vehicles must hold elsewhere at designated holding areas. 7. Rank permits or letters of authority must be produced in respect of all ranks in municipal arrears, in particular major towns and cities. 8. The allocation of any route or portion of a route is subject to the condition that it has been approved and allocated in good faith and that such route will be invalid should it transpire that the route or portion thereof will, or has caused conflict due to it having been approved based on incorrect or false information supplied to the Board or as a result of an error. In such instance the operating license must be returned to the Board for correction. 9. The vehicle must be covered by motor vehicle insurance as well as personal liability insurance.
12.2	<p>ROUTE 1. ESHOWE TO DURBAN</p> <p>From Eshowe Taxi Rank (No.47) Main Road turn right to John Roass Highway to R66, turn right pass Gingindlovu to Dokodweni Plaza, N2 Freeway straight to Mvoti Plaza proceed Here we use two ways (drop passengers)</p> <p>First Way: turn left to Ballito M17 to M4</p> <p>Second Way: proceed N2 to Tongaat Plaza pass and turn left to M80, pass Gateway to M4</p> <p>Two ways come together to M4 pass Virginia Airport proceed along M4. Turn right to Argyle Road to Mngeni Road turn left drop passengers to Durban Station Proceed Mngeni Road, turn right to Leopard Street drop passengers all the way to Berea Station and turn back to Alice Street to Mngeni Road to Durban Long Distance Taxi Rank (no. 35) pick passengers</p> <p>Return use same as per forward journey</p>
12.3	<p>"ROUTE 2. " ESHOWE TO JOHANNESBURG</p> <p>From Eshowe Taxi Rank (no.47) turn left to Osborn Road turn right to Kangel Street, turn left join R66, pass Nkweleni proceed R66, proceed R66 to Ndundulu Mountain pass Melmoth, turn R34 to Vryheid drop passengers,</p> <p>proceed pass Utrecht set down passengers in Newcastle go straight to (T-junction) turn right to N11, Volksrust turn left to R543, Standerton proceed, Turn right to R23 Hilderburg pass Greylenstand and Balfour turn right to N3 Freeway, proceed and turn right Rissik Street, turn right Develous, proceed to Sizwe Taxi Rank, return along the same route</p>



transport

Department:
Transport
Province of KwaZulu-Natal

GAZETTE

LGKZNG81-2015-JAN

REGION: ALL

12.4	<p>ROUTE 3 ESHOWE TO EMPANGENI</p> <p>Eshowe Taxi Rank (no.47), turn left Osborn Road, turn right to Kangela Street, turn left join R66, cross Umlalazi Bridge, proceed R66, turn right to P230, turn right to P230 TO Nqoleni to Mhlathuze Bridge join R34 OR R66, pass Nkweleni, turn right to R34 proceed, drop all the way to Empangeni Town Main Road, turn left to Biyela Road, turn right to Byrne Street, turn right O.K. Rank, drop passengers pick some passengers, turn back to Byrne Street, to Biyela Road to Empangeni Taxi Rank (A.Rank), return use same as per forward journey, drop passengers all along the way R34 to R66 to Eshowe</p>
12.5	<p>ROUTE 4. ESHOWE TO GINGINDLOVU</p> <p>From Eshowe Taxi Rank (No.47) Main Road, turn right to John Ross Highway to R66, pick and drop passengers all the way to Gingindlovu Taxi Rank, return use the same as per forward journey, drop passengers all the way to Eshowe</p>
12.6	<p>ROUTE 5. ESHOWE TO MANDINI</p> <p>From Eshowe Taxi Rank (No.47) Main Road, turn right to John Roass Highway to R66, turn right pass Gingindlovu, turn right R102, turn right P224, pass Amatikulu Mill, pass Inyoni, pass Isithebe Industrial Area, enter Sundumbili Township turn right to Sundumbili Taxi Rank, return use the same as per forward journey pick and drop passengers all the way to Eshowe</p>
12.7	<p>ESHOWE TO MELMOTH</p> <p>From Eshowe Taxi Rank (no.47) to Main Road to Osborn Road, turn right to Kangela Street, turn left join R66, pass Nkweleni proceed R66, drop passengers all the way R66, turn right to Victoria Street, to enter Melmoth Town, turn left to Melmoth Rank, return use same as per forward journey, drop passengers all the way to Eshowe.</p>
12.8	<p>ROUTE 7.1 ESHOWE TO NKANDLA</p> <p>From Eshowe Taxi Rank (no.47), turn left to Osborn Road, turn right to Kangela Street, turn left join R66, pass Nkweleni proceed R66, pass melmoth Town and turn right to R68, straight to Nkandla taxi Rank (pick up passengers), return use same as forward journey.</p> <p>7.2 ESHOWE TO NKANDLA (2)</p> <p>From Eshowe Taxi Rank (no.47) to Main Road to Osborn Road, turn left to Kangela Street, to P50-1 pass Ntumeni proceed P50-1 proceed to Nkandla Taxi Rank, pick passengers, return using the same route as forward journey</p>
12.9	<p>"ROUTE 8. " ESHOWE TO NONGOMA</p> <p>From Eshowe Taxi Rank (no.47), turn left to Osborne Road, turn right to Kangela Street, turn left join R66, pass Nkweleni proceed R66, proceed R66 to Ndundulu Mountain, pass Melmoth, proceed R66, turn right to Ulundi drop some passengers, go back to R66, proceed to Nongoma Taxi Rank, return from Nongoma Taxi Rank to R66, drop passengers all the way R66 to Eshowe.</p>
12.10	<p>ROUTE 9. ESHOWE TO STANGER</p> <p>From Eshowe Taxi Rank (no.47) Main Road, turn right to John Ross Highway to R66, turn right pass Gingindlovu, turn right R102, proceed to New Guelderland to Stanger, turn right to R74, turn left to King Shaka Road, turn right to KwaDukuza Taxi Rank, pick up passengers, return use the same as per forward journey, drop passengers all the way to Eshowe</p>

**transport**

Department:
Transport
Province of KwaZulu-Natal

GAZETTE

LGKZNG81-2015-JAN

REGION: ALL

12.11	<p>ROUTE 10. ESHOWE TO MBONGOLWANE</p> <p>From Eshowe Taxi Rank (no.47) to Main Road, turn left to Osborn Road, turn right to Kangela Street to P50-1 Ntumeni, turn left to P218, proceed to Mbongolwane Hospital and Mbongolwane Police Station, return using the same route as per forward journey and drop passengers</p>
12.12	<p>ROUTE 11. ESHOWE TO ZIQWAQWENI</p> <p>From Eshowe Taxi Rank (no.47) to Main Road to Osborn Road, turn right to Kangela Street, join R66, turn left, cross Umlalazi Bridge and turn left to Iziqwaqweni Area, return using the same as per forward journey, drop passengers all the way to Eshowe</p>
12.13	<p>ESHOWE TO LINDELA</p> <p>From Eshowe Taxi Rank (no.47) to Main Road to Osborn Road, turn left to Kangela Street, to P50-1 pass Ntumeni proceed P50-1 Nkandla way, turn left to P15 Lindela Area, return using the same route as per forward journey, drop passengers all the way to Eshowe</p>



transport

Department:
Transport
Province of KwaZulu-Natal

GAZETTE

LGKZNG82-2015-JAN

REGION: ALL

1) Application Number: APP0037503	2) Gazette Number: LGKZNG82-2015-JAN
3) Applicant: ME MVUBU ID NO. 5002070331088 Association: NOT AVAILABLE	4) Applicant Address: BOX 879 RICHARDS BAY 3890
5) Existing Licence Holder: NOT APPLICABLE ID NO. NOT APPLICABLE	6) Existing Licence Holder Address: NOT APPLICABLE
7) Type of application: NEW OPERATING LICENCE	8) Operating Licence Number: NOT AVAILABLE
9) Vehicle Type: MOTORCAR	10) 1 x 5 (SEATED) + 0 (STANDING)
11) Region: UTHUNGULU	
12.1	RICHARDS BAY HARBOUR TO PLACES OF INTEREST WITHIN THE MUNICIPALITY OF MHLATHUZE, RICHARDS BAY, EMPANGENI AND WITHIN THE PROVINCE OF KWAZULU NATAL AND RETURN



transport

Department:
Transport
Province of KwaZulu-Natal

GAZETTE

LGKZNG82-2015-JAN

REGION: ALL

1) Application Number: APP0037508	2) Gazette Number: LGKZNG82-2015-JAN
3) Applicant: T MDLETSHE ID NO. 7811235577080 Association: POMEROY TAXI ASSOCIATION	4) Applicant Address: PO BOX 2065 POMEROY KWA ZULU NATAL 3020
5) Existing Licence Holder: J MDLETSHE ID NO. 5308035819087	6) Existing Licence Holder Address: PO BOX 2065 POMEROY KWA ZULU NATAL 3020
7) Type of application: DECEASED TRANSFER	8) Operating Licence Number:
9) Vehicle Type: NOT AVAILABLE	10) 1 x 15 (SEATED) + 0 (STANDING)
11) Region: UMZINYATHI	
12.1	<p>POMEROY TO TUGELA FERRY:</p> <p>From Pomeroy Taxi (Shepstone Street) turn left onto R33 follow R33 to Tugela Ferry Taxi Rank off- load & load and return.</p>
12.2	<p>CONDITIONS/RESTRICTIONS 1.Passengers may be picked up and/or set down only at designated Taxi Rank or Taxi Stop, which shall exclude Bus Stops. 2.Entry or ranking on private property is not permitted without permission of the Landlord, a copy of which must be supplied to the Board before issue operating license. 3.Without having entered into an agreement with other operators on a common route, as contemplated by section 88 (2) (B) of Act 22 of 2000, the picking up or setting down of passengers on such route is not permitted. A copy of such agreement must be supplied to the Board. 4.At ranks, whether on -street or off-street, only the taxis that can be accommodated in the demarcated area may occupy the rank, excess vehicles must hold elsewhere at designated holding areas. 5.Rank permits or letters of authority must be produced in respect of all ranks in municipal arrears, in particular major towns and cities. 6.The allocation of any route or portion of a route is subject to the condition that it has been approved and allocated in good faith and that such route will be invalid should it transpire that the route or portion thereof will, or has caused conflict due to it having been approved based on incorrect or false information supplied to the Board or as a result of an error. In such instance the operating license must be returned to the Board for correction. 7.The vehicle must be covered by motor vehicle insurance as well as personal liability insurance.,</p> <p>Alice Street and Market - Durban 44C&D Point Road, 2206LS2206LS00053080, KZNBRCDBN0000089, FORWARD ROUTE NO.1."FROM RANK NO.44B, SOUTH SIDE OF ALICE STREET AND MARKET ROAD CORNER TO RANK NO.44D IN POINT ROAD AT FISHER STREET OR TO RANK 44C IN POINT ROAD AT SOUTHAMPTON STREET.Along Alice Street, into Old Fort Road, left into [NMR Avenue OR Stanger Street] right into Somtseu Road, right into Brickhill Road/Playfair Road, right into Old Fort Road, left into Brickhill Road, into Point Road, into Rank 44D on Point Road at Fisher Street or proceed to Rank 44C on Point Road at Southampton Street."1.2</p> <p>FORWARD ROUTE NO.2."FROM RANK 44A, SOUTH SIDE OF LEOPOLD STREET BEFORE MARKET ROAD TO RANK 44D IN POINT ROAD AT FISHER STREET OR TO RANK 44C IN POINT ROAD AT SOUTHAMPTON STREET.Into Market Road, left into West Street, right into Point Road into Rank 44D on Point Road at Fisher Street or proceed to Rank 44C in Point Road at Southampton Street.1.3. Into Market Road, left into West Street, left into Point Road</p>



transport

Department:
Transport
Province of KwaZulu-Natal

GAZETTE

LGKZNG82-2015-JAN

REGION: ALL

- 12.3** APPROVED ROUTES POMEROY TAXI ASSOCIATION POMEROY TO JOHANNESBURG: ALTERNATIVE 1 From Pomeroy Taxi Rank (Shepstone Street) turn right into R33 Pomeroy follow R33 to Helpmekaar, Follow R33 to Wilson Street, Dundee, From Wilson St turn left into Victoria Street (R68), From Victoria Street turn right into Karl Landman Street (R68), From Karl Landman Street follow R68, from R68 turn right into R621, follow R621 to Hattingspruit, from Hattingspruit follow R621 to Dannhauser, From Dannhauser follow R621 to N11 turn right onto N11 follow N11 to Newcastle, from Newcastle turn left onto R34 (Memel), follow R34 to Memel, follow R34 to Vrede, follow R34 to Comelia (R103), follow R103 to Villers, From Villers turn right onto N3, follow N3 to Heidelberg, follow N3 to Johannesburg, from N3 turn left onto M2, from M2 off- ramp onto Siemert Road (M31), From Siemert Road (M31) follow into End Street, From End Street off ramp onto Anderson Street, From Anderson Street to Nugget Street, From Nugget Street turn left into Commissioner Street (R24), from Commissioner Street turn right into Rissik Street (M9), From Rissik Street (M9) turn right into DeVilliers Street, from DeVilliers Street turn left into Wanderers, from Wanderers turn left into Noord Street Johannesburg Railway Station Taxi Rank. return. POMEROY TO JOHANNESBURG: ALTERNATIVE 2 From Pomeroy Taxi Rank (Shepstone Street) turn right into R33 Pomeroy, follow R33 to Helpmekaar, follow R33 to Wilson Street, Dundee, from Wilson Street turn left into Victoria Street (R68), from Victoria Street turn right into Karl Landman Street (R68), from Karl Landman Street follow R68, from R68 turn right into R621 follow R621 to Hattingspruit, from Hattingspruit follow R621 to Dannhauser, from Dannhauser follow R621 to N11, turn right N11, follow N11 to Newcastle Bypass, From Newcastle Bypass follow N11 to Volksrus (Laingsnek Street), From Laingsnek Street turn left into Joubert Street, From Joubert Street turn right into Dan Pienaar Street (R543), From Dan Pienaar Street turn right onto R23 follow R23 to Standerton (Botha Street), from Botha Street turn left into Lombaard Street, from Lombaard Street turn left into Krog Street, from Krog Street exit Standerton on R23 follow R23 Pas Greylingstad, follow R23 Pass Balfour, follow R23 to Heidelberg, At Heidelberg turn right onto N3 Johannesburg, follow N3 to Johannesburg, from N3 turn left onto M2, from M2 off ramp onto Siemert Road (M31), From Siemert Road (M31) follow into End Street



transport

Department:
Transport
Province of KwaZulu-Natal

GAZETTE

LGKZNG83-2015-JAN

REGION: ALL

- | | |
|---|--|
| 1) Application Number: APP0037523 | 2) Gazette Number: LGKZNG83-2015-JAN |
| 3) Applicant: BP MAZIBUKO
ID NO. 7104080580080
Association: KLIPRIVER TAXI ASSOCIATION | 4) Applicant Address:
P.O BOX 252
LADYSMITH
KWAZULU-NATAL
3370 |
| 5) Existing Licence Holder: ZA MAZIBUKO
ID NO. 6810115405082 | 6) Existing Licence Holder Address:
P O BOX 252
LADYSMITH
KWA-ZULU NATAL
3370 |
| 7) Type of application: DECEASED TRANSFER | 8) Operating Licence Number: LKNKZN019502 |
| 9) Vehicle Type: NOT AVAILABLE | 10) 1 x 15 (SEATED) + 0 (STANDING) |
| 11) Region: UTHUKELA | |

12.1	<p>24.MATIWANESKOP TO LADYSMITH / ILLING ROAD TAXI RANK</p> <p>Inbound From Veyisi School Matiwanoskop Taxi Rank, turn left or right into D498 Road, along D498 Road into Collingspass Road, along Collings Pass Road turn left into Newcastle Road N11, along N11 Road turn off Elandslaagte, load and off load and proceed with N11 Newcastle Road and turn off at Matiwane Station, load and off load along Newcastle Road. Turn off Endakane load and off load and proceed with Newcastle Road and turn left into Thompson Road and turn into Illing Road Taxi Rank. Alternatively, from Illing Road turn right into Alfred Street, proceed and turn left into Crawsaw Road and turn into Lyell Street Taxi Rank.</p> <p>Outbound From Illing Road Taxi Rank turn right into Alfred Street proceed and turn right into Newcastle Road. Alternatively, from Illing Road TAXI Rank turn right into Thompson Road and turn right into Newcastle Road, off load and load at Endakane and proceed with Newcastle Road into Matiwane Station offload and load along Newcastle Road and turn left into Collings Pass Road and turn left into D498 Road and offload and load along D498 and turn left into Veyisi School, Maticanoskop Taxi Rank.</p>
12.2	<p>CHARTER SERVICE: FROM KLIPRIVER TAXI RANK TO POINTS WITHIN THE PROVINCE OF KWAZULU-NATAL ONLY. NO PICKING UP OR SETTING DOWN OF PASSENGERS EN ROUTE.</p>



transport

Department:
Transport
Province of KwaZulu-Natal

GAZETTE

LGKZNG83-2015-JAN

REGION: ALL

12.3

CONDITIONS/RESTRICTIONS

1. Passengers may be picked up and/or set down only at designated Taxi Rank or Taxi Stop, which shall exclude Bus Stops.
2. On the inbound trip to Durban, Newcastle, Dundee, Colenso, Greytown no passengers may be picked up enroute from leaving the magisterial of Klipriver until reaching the destination rank.
3. On the return trip to Kklipriver, no passengers may be set down until reaching the Magisterial District of Klipriver.
4. Entry or ranking on private property is not permitted without permission of the Landlord, a copy of which must be supplied to the Board before issue operating licence.
5. Without having entered into an agreement with other operators on a common route, as contemplated by section 88 (2) (B) of Act 22 of 2000, the picking up or setting down of passengers on such route is not permitted. A copy of such agreement must be supplied to the Board.
6. At ranks, whether on -street or off-street, only the taxis that can be accommodated in the demarcated area may occupy the rank, excess vehicles must hold elsewhere at designated holding areas.
7. Rank permits or letters of authority must be produced in respect of all ranks in municipal arrears, in particular major towns and cities.
8. The allocation of any route or portion of a route is subject to the condition that it has been approved and allocated in good faith and that such route will be invalid should it transpire that the route or portion thereof will, or has caused conflict due to it having been approved based on incorrect or false information supplied to the Board or as a result of an error. In such instance the operating licence must be returned to the Board for correction.
9. The vehicle must be covered by motor vehicle insurance as well as personal liability insurance.

12.4

4.LUSITANIA TO LADYSMITH / LYELL STREET TAXI RANK

Inbound

From Approved Lusitania Taxi Rank P39/1 along P39/ road turn left into P263, Collins pass road to Matiwanoskop, load and off load passengers, turn right into Newcastle Road N11, turn off Elandslaagte Road, load and off load passengers, proceed by Newcastle Road N11, turn off Matiwanoskop load and off load passengers, proceed and turn off Endakane load and off load passengers and proceed by N11, turn left into Thompson Road into Illing load and off load passengers, turn right into Alfred Street, turn Crawshaw Road, into Lyell Street, turn left into Lyell Street Taxi Rank and back to Illing Road Taxi Rank

Outbound:

From Illing Road Taxi Rank, turn right into Alfred Street, turn right into Newcastle Road N11 OR from Illing Road Taxi Rank, turn right into Illing Road, into Thompson Road, turn right into Newcastle Road N11, turn off Endakane load and off load proceed , load and off load proceed by Newcastle Road N11 to Matiwane Station, turn off, load and off load, proceed by Newcastle Road N11 to Elandslaagte, turn off, load and off load passengers, turn left into Collings pass road P263, via Matiwanoskop, load and off load, turn right into P39/1 Road into Lusitania Taxi Rank, at the Approved Taxi Rank



transport

Department:
Transport
Province of KwaZulu-Natal

GAZETTE

LGKZNG83-2015-JAN

REGION: ALL

1) Application Number: APP0037527	2) Gazette Number: LGKZNG83-2015-JAN
3) Applicant: SARJOO K ID NO. 5409210183081 Association: WEENEN & DISTRICT TAXI ASSOCIATION	4) Applicant Address: PO BOX 304 WEENEN 3325
5) Existing Licence Holder: S SARJOO ID NO. 5011105055083	6) Existing Licence Holder Address: P O BOX 108 WEENEN KWA ZULU NATAL KWA-ZULU NATAL 4001
7) Type of application: DECEASED TRANSFER	8) Operating Licence Number:
9) Vehicle Type: NOT AVAILABLE	10) 1 x 12 (SEATED) + 0 (STANDING)
11) Region: UTHUKELA	
12.1	ROUTE 00 CHARTER SERVICE From Weenen Taxi rank to point within the Province of KZN only.No picking up or setting down of passengers en route.
12.2	ROUTE 3. WEENEN TAXI RANK TO COLENZO TAXI RANK Turn right into Valley Street, turn left into Boshoff Street, turn right into Andries Pretorius Street, turn right into R74, proceed on R74 to Colenso, turn right into Sir George Street and proceed to Colenso Taxi Rank, off load, load and return along forward route in reverse
12.3	ROUTE 1 WEENEN TAXI RANK TO GREYTOWN TAXI RANK Turn right into Valley Street, turn left into Boshoff Street, turn right into Andries Pretorius Street, turn left on R74, proceed on R74 to Greytown, proceed along Durban Street, to Greytown Taxi Rank: offload, load and return along forward route in reverse
12.4	ROUTE 2. WEENEN TAXI RANK TO ESTCOURT TAXI RANK Turn left into Valley Street, turn right into Bell Street, turn right into Retief Street, turn right into Andries Pretorius Street, turn right into R74, proceed along R74 to Estcourt Branch, turn left onto P13, turn left onto R103, proceed along R103, into Harding Street, turn right into Alexandra Street, turn left into Estcourt Taxi Rank, off load, load and return along forward route in reverse
12.5	ROUTE 6. WEENEN TAXI RANK TO KWA-NOBAMBA TAXI RANK Turn left into Valley Street and proceed straight to the Kwa-Nobamba location taxi rank. Off load and return



transport

Department:
Transport
Province of KwaZulu-Natal

GAZETTE

LGKZNG83-2015-JAN

REGION: ALL

- | | |
|--|---|
| <p>1) Application Number: APP0037471</p> <p>3) Applicant: BGP CELE
ID NO. 7408081271080
Association: MTUBATUBA TAXI OWNERS L&L DISTANCE ASS.</p> <p>5) Existing Licence Holder: DJ CELE
ID NO. 4206155629081</p> <p>7) Type of application: DECEASED TRANSFER</p> <p>9) Vehicle Type: NOT AVAILABLE</p> <p>11) Region: UMKHANYAKUDE</p> | <p>2) Gazette Number: LGKZNG83-2015-JAN</p> <p>4) Applicant Address:
P.O.BOX 722
MTUBATUBA
3935</p> <p>6) Existing Licence Holder Address:
P O BOX 684
MTUBATUBA
3935</p> <p>8) Operating Licence Number: LKNKZN0115372</p> <p>10) 1 x 15 (SEATED) + 0 (STANDING)</p> |
|--|---|

12.1	<p>1. TO DURBAN</p> <p>From Approved Taxi Rank in Mtubatuba, turn left on Inyathi Road, left on Riverview Road, turn right on P237 Road, join N2 Road, turn left, straight Empangeni, turn right to Road R102, pass Empangeni, Stanger, Tongaat, Verulam (dropping off passengers can only be done) than join M41 Road, pass Gateway and join M4, proceed straight to Durban, turn right on Argyle Street, turn left on Umngeni Road, proceed to Leopard Road, turn right to Alice Street straight to Umngeni, turn left, proceed to Umngeni Road, straight to Durban Station and return no immediate passengers between the two points Restriction – no picking up along the Route ALTERNATIVE ROUTE From Approved Taxi Rank in Mtubatuba, turn left in Inyathi Road, turn left on Riverview Road, turn right on P237 Road, join N2, proceed straight on Freeway, pass Mthunzini Tollgate, Mvoti Plaza, turn left on M4 Road, pass Ballito, Mhlanga, Lalucia, straight to Durban, join Argyle Street, turn left Umngeni Road, proceed Leopard Road, turn right proceed to Warwick Avenue, turn right Alice Street, straight to uMngeni Road, turn left, proceed on uMngeni Road, straight to Durban Station and return ALTERNATIVE ROUTE From Approved Taxi Rank in Mtubatuba, turn left on Inyathi Road, turn left on Riverview, turn right on P237 Road, join N2, turn left, proceed straight pass Mthunzini tollgate, uMvoti Plaza, Tongathi Tollgate proceed straight, turn left on Road R102, proceed straight and join uMngeni Road, turn left proceed and uMngeni Road, straight to Durban Station and return</p>
12.2	<p>2. TO MANDENI</p> <p>From Approved Taxi Rank in Mtubatuba, turn left on iNyathi Road, turn left on Riverview Road, turn right on P237 Road, join N2, before Empangeni, turn right, join Road R102, pass Empangeni, pass Gingindlovu, turn right on Road P459, straight to Mandeni Taxi Rank and return Restriction: Only dropping of passengers is allowed</p>
12.3	<p>3. TO EMPANGENI</p> <p>From Approved Taxi RaNK in Mtubatuba, turn left on Inyathi Road, turn left on Riverview Road, turn right on P237 Road, join N2, turn left and proceed straight, turn right to join Road R102, proceed straight to Empangeni, take Turner Road, straight to B-Rank return back on Turner Road, turn left on R34, turn right to A-Rank and return</p>
12.4	<p>4. TO RICHARDSBAY</p> <p>From Approved Taxi Rank in Mtubatuba, turn left Inyathi Road, left on Riverview Road, turn right on P237 Road, join N2, turn left, proceed straight, turn right on D249, straight to Enseleni, drop and proceed on Road P517, cross N2, join P231, straight to Richardsbay and return</p>
12.5	<p>5. TO HLABISA</p> <p>From Approved Taxi Rank in Mtubatuba to Approved Taxi Rank in Hlabisa, from Mtuba join Taxi Rank, go straight, join JohnRoss Highway, turn left join Road P237, turn right, join Road P235-1, proceed straight to Hlabisa and return</p>



transport

Department:
Transport
Province of KwaZulu-Natal

GAZETTE

LGKZNG83-2015-JAN

REGION: ALL

12.6	<p>6. TO NONGOMA</p> <p>From Approved Taxi Rank in Mtubatuba to Approved Taxi Rank in Nongoma, from Mtubatuba Taxi Rank, join Inyathi Road, turn right on Riverview Road, straight to join Road P235/1, pass Hlabisa, no picking up and dropping off of passengers, proceed straight to Road P235/1, proceed straight to Nongoma Taxi Rank and return</p>
12.7	<p>7. TO HLUHLUWE</p> <p>From Approved Taxi Rank in Mtubatuba to Approved Taxi Rank in Hluhluwe, from Mtubatuba Taxi Rank, straight to John Ross Highway, join Road P327, turn left joining Riverview Road, turn right and proceed straight joining N2 Road, proceed straight joining P453, straight to Hluhluwe Taxi Rank and return</p>
12.8	<p>8. FROM KWAMAZIBUKO TAXI RANK TO MTUBATUBA TAXI RANK</p> <p>From Approved Taxi Rank in KwaMazibuko to Approved Taxi Rank in Mtubatuba, pass eChibini, proceed straight on P235/1, pass Mpukunyoni, Madida, Ekupheleni, Nkodibe N2 intersection, Eskom direct to Mtubatuba Taxi Rank</p>
12.9	<p>9. FROM SOMKHELE TAXI RANK TO MTUBATUBA TAXI RANK</p> <p>From Approved Taxi Rank in Somkhele to Approved Taxi Rank in Mtubatuba, proceed straight to Road P235/1, pass Mgwazeni School, Mgeza, Nkwadini, Mdolomba, Ninela Manyamfo, Thandanani Store, Zakhe Bottle Store, Masuku direct to Mtubatuba Taxi Rank and return</p>
12.10	<p>10. FROM PHAPHASI TAXI RANK TO MTUBATUBA TAXI RANK</p> <p>From Approved Taxi Rank in Phaphasi to Approved Taxi Rank in Mtubatuba, pass Bongani Store, Dutch Reform Church, kwaShandu Store, join Road P484, via Swelihle Store, Esigqokweni, Nkombose, Mnyakazi, Mdunge Butchery, Emngamazini, Four of Us Service Station, cross N2 Road, join P237, turn left on Riverview Road, turn right on Inyathi Road, straight to Mtubatuba Taxi Rank and return</p> <p>10.1. ALTERNATIVE ROUTE:</p> <p>From Approved taxi rank in Phaphasi to approved taxi rank in Mtubatuba. From P484 Road via Myakaza, Nkpmbose, Bhoboza, cross N2 and join road P237 turn left on Riverview Road and turn right to join Inyathi Road, and turn right again to join John Ross Highway and go straight to mtubatuba taxi rank and return.</p>
12.11	<p>11. FROM TAXI RANK IN RIVERVIEW TO MTUBATUBA TAXI RANK</p> <p>From Approved Taxi Rank in Riverview to Approved Taxi Rank in Mtubatuba, proceed on Riverview Road, pass Mtubatuba Primary School, direct to Mtubatuba Taxi Rank and return</p>
12.12	<p>12. FROM TAXI RANK IN VULAMEHLO TO MTUBATUBA TAXI RANK</p> <p>From Approved Taxi Rank in Vulamehlo, pass Emalanda H.P. School, Emajubeni, Bhokani Ezingqaweni, Kwansisande join Road P235, straight to Mtubatuba Taxi Rank and return.</p> <p>12.1. ALTERNATIVE ROUTE:</p> <p>From Approved taxi rank in Vulamehlo to approved taxi rank in Mtubatuba via Kwanala Ogagweni, Entweni on road P484 via Siyaqala, Vezindaba, Emoyeni, Enkatha, Eqtshini Kwadube direct and return to Mtubatuba taxi and return.</p>
12.13	<p>13. FROM TAXI RANK IN KWAMSANE TOWNSHIP TO MTUBATUBA TAXI RANK</p> <p>From Approved Taxi Rank in Mtubatuba to Approved Taxi Rank in KwaMsane Township from Mtubatuba Taxi Rank, turn left on Inyathi Road, turn left on Riverview Road, then turn right on road P237, turn left on N2 Road pass Four of Us, Mkhonza, eGugulethu Supermarket KwaMkhonza, turn to the Taxi Rank and return no restriction on pick up and drop passengers</p>



transport

Department:
Transport
Province of KwaZulu-Natal

GAZETTE

LGKZNG83-2015-JAN

REGION: ALL

12.14	<p>1. TO DURBAN</p> <p>From Approved Taxi Rank in Mtubatuba, turn left on Inyathi Road, left on Riverview Road, turn right on P237 Road, join N2 Road, turn left, straight Empangeni, turn right to Road R102, pass Empangeni, Stanger, Tongaat, Verulam (dropping off passengers can only be done) than join M41 Road, pass Gateway and join M4, proceed straight to Durban, turn right on Argyle Street, turn left on Umngeni Road, proceed to Leopard Road, turn right to Alice Street straight to Umngeni, turn left, proceed to Umngeni Road, straight to Durban Station and return no immediate passengers between the two points</p> <p>Restriction – no picking up along the Route</p> <p>ALTERNATIVE ROUTE</p> <p>From Approved Taxi Rank in Mtubatuba, turn left in Inyathi Road, turn left on Riverview Road, turn right on P237 Road, join N2, proceed straight on Freeway, pass Mthunzini Tollgate, Mvoti Plaza, turn left on M4 Road, pass Ballito, Mhlanga, Lalucia, straight to Durban, join Argyle Street, turn left Umngeni Road, proceed Leopard Road, turn right proceed to Warwick Avenue, turn right Alice Street, straight to uMngeni Road, turn left, proceed on uMngeni Road, straight to Durban Station and return</p> <p>ALTERNATIVE ROUTE</p> <p>From Approved Taxi Rank in Mtubatuba, turn left on Inyathi Road, turn left on Riverview, turn right on P237 Road, join N2, turn left, proceed straight pass Mthunzini tollgate, uMvoti Plaza, Tongathi Tollgate proceed straight, turn left on Road R102, proceed straight and join uMngeni Road, turn left proceed and uMngeni Road, straight to Durban Station and return</p>
12.15	<p>ROUTE 00</p> <p>CHARTER SERVICE</p> <p>From Mtubatuba Taxi Rank to points within the Province of KwaZulu-Natal only. No picking up or setting down of passengers en route.</p>
12.16	<p>14. FROM TAXI RANK IN BHEKUZULU TO MTUBATUBA TAXI RANK</p> <p>From Approved Taxi Rank in Bhhekuzulu to Approved Taxi Rank in Mtubatuba, pass Enkosi, Thabethe Store, Esibhayi, turn left on Road P235 – 1 via Kwaninela Manyamfu, Thandanani Store, straight to Mtubatuba Taxi Rank and return</p>
12.17	<p>15. FROM TAXI RANK IN NKUNDUSI TO MTUBATUBA TAXI RANK</p> <p>From Approved Taxi Rank in Nkundusi, join Road D1992 to Approved Taxi Rank in Mtubatuba, pass Nkundusi, Qakwini, Mfekayi, Empangeni, join Road P380, turn right to join N2 Road and turn left on Road P237, Nqimulane, turn right on John Ross Highway, straight to Mtubatuba Taxi Rank and return.</p> <p>CK</p>
12.18	<p>16. ST LUCIA</p> <p>From Approved Taxi Rank in St Lucia to approved taxi rank in Mtubatuba go straight on road P237 straight to Mtuba Taxi Rank and return</p> <p>(NO INTERMEDIATE PASSENGERS TO BE CONVEYED)</p>
12.19	<p>17. FROM MACHIBINI TO MTUBATUBA TAXI RANK</p> <p>From Approved Taxi Rank in Siyembeni to Approved Taxi Rank in Mtubatuba, Road D857 pass Nkonyane H.P.School, Emandleni Store, Gugulethu Store, Mlamuli L.P. School, go straight and join P235/1 Road and turn right via Bhedangaye, Qubuka, Mgxanyini, Esigqogqogqweni, go straight to Mtubatuba, turn right on John Ross Highway, direct to Mtubatuba Taxi Rank and return</p>
12.20	<p>18. FROM TAXI RANK IN GUNJANENI TO MTUBATUBA TAXI RANK</p> <p>From Approved Taxi Rank in Gunjaneni to Approved Taxi Rank in Mtubatuba, from Mtshengwana, pass kwaDlamini, kwaMbuyisa, kwaManqele, kwaNkanyezi, eGospel, kwaMakoti Ngenzeni, kwaGumbi, kwaMabhalane, kwaShozi, kwaMafelentweni, join Road P348 via Egedeni eSiquwini, Gunjaneni H.P.School, kwaHlumizinq, Embengeni, kwaNkosi, eShesheveni, kwaXulu, kwaDinga, kwaShangase, kwaManqele, kwaFukula, eParadayisi, kwaZondi, ePhayindini, kwaQubuka, join Road P235/1 pass eMgxanyini, eSigqogqogqoweni, go straight to Mtubatuba, turn right John Ross Highway direct to Mtuba Taxi Rank and return</p>



transport

Department:
Transport
Province of KwaZulu-Natal

GAZETTE

LGKZNG83-2015-JAN

REGION: ALL

12.21	19. FROM TAXI RANK IN MANANDINI TO MTUBATUBA TAXI RANK From Approved Taxi Rank in Manandi to Approved Taxi Rank in Mtubatuba, Road D759 via kwaNdoda, Mthiyane, Vumase, Mntambo, Kwiliza, join N2 Road, turn right pass eMatshalini, kwaZulu, turn left on Road P235/1, turn left on Road P237 and turn right on John Ross Highway, go straight to Mtubatuba Taxi Rank and return
12.22	20. FROM TAXI RANK IN KWAMSHAYA TO MTUBATUBA TAXI RANK From Road P484, pass KwaMshaya School, Mbuyase, Mgenge, Gumede, Mpingo, Mdletshe, Mkhize, SAGM Church, Ndlovu Majamisa, Mthiyane, eSiphekephekeni, Gezinhliziyo Trading Store, pass Bhoboza Cross Roads, go straight joining Riverview Road, turn left, straight, turn right on Inyathi Road, right on John Ross Highway, straight to Mtubatuba Taxi Rank and return.
12.23	21. FROM TAXI RANK IN MGASELA T MTUBATUBA TAXI RANK From approved taxi rank in Mgasela to approved taxi rank in Mtubatuba pass Mchaknweni School, KwaJubisa Store, Zenzele, Ethayini, KwaNdabandaba and join road D495 turn right pass KwaMafuleka cross road, Mngomezulu, Mchakwini Market, Mgundandlovu, Hambanathi Store, KwaNgqimlane Market then turn left and join road P235/1 direct to Mtubatuba taxi rank and return.
12.24	22. FROM TAXI RANK IN NTONDWENI TO MTUBATUBA TAXI RANK From approved taxi rank Ntondweni to approved taxi rank in Mtubatuba pass Zamani Store on road D495, Duma School, Meyiwa, Buthelezi, Hlazane, Sikothini Store, Ndimande High School, Woza Store, Embongolweni and koin roadraod D1913 turn right pass Khulekani Store, Ndimande Bridge, Sebenzanathi Tea Room, Manzamnandi School, Khulekani Store, Ndimande Bridge, Sebenzanathi Tea Room, Manzamnandi School, Mbongweni School, Bhekumusa Church, Qedumona Store, Ezagileni, Emganwini Emkhuhlwini, cross Hlazane River Straigh to join N2 Road and turn right at Kwasqumbe intersection then left at Nkodibe intersection to join road P235/1 direct to Mtubatuba Taxi Rank.
12.25	23. HLUHLUWE DAM : From Approved taxi rank in Hluhluwe Dam to approved taxi rank in Mtubatuba via Mvutshini on Road D856 via Mvutshini Deep Tank, Ethempelini, KwaMtholo School, Nijikijela, Mpukane, Gwabalanda, Dutch Church, Hlazane, Thulasibone High School, Madanishini then join Road P495 via Ophondweni, Mginidi Tea Room, Lindokuhle Store Msizi LP School then join road P235 – 1, go straight to Mtubatuba and return
12.26	24. FROM MTUBATUBA TAXI RANK TO MKHUZE TAXI RANK From approved taxi rank in Mtubatuba to approved taxi rank in Mkhuze turn into John Ross Highway join P237 road and join P235-1 straight to N2 road then turn right on the road P234. Proceed straight to Mkhuze taxi rank and return.
12.27	25. FROM TAXI RANK IN BHEKAMANDLA TO TAXI RANK IN MTUBATUBA From Approved Taxi Rank in Bhekamandla to Approved Taxi Rank in Mtubatuba, pass Mdungandlovu, Zamokuhle Bar, KwaNqimulane, turn right on N2, via Emasundwini, Mangenehlathini, KwaMkhono, go straight and turn left to join Road P235/1, heading to Mtubatuba direct to Mtubatuba Taxi Rank and return
12.28	26. FROM TAXI RANK IN SHIKISHELA TO MTUBATUBA TAXI RANK From Approved Taxi Rank in Shikishela to Approved Taxi Rank in Mtubatuba, pass Squmbe Store, turn right on N2 Road, pass Kwamadabuli, Sphongo, turn left to join Road P235/1, direct to Mtubatuba Taxi Rank and return
12.29	27. FROM APPROVED TAXI RANK IN MAZALA TO APPROVED TAXI RANK IN MTUBATUBA From APPROVED Taxi Rank in Mazala to Approved Taxi Rank in Mtubatuba, pass Mqelane Market, join N2 Road, turn right, pass Emasundwini, Mondli straight, turn left at Nkodibe intersection, join Road P235/1 heading to Mtubatuba Taxi Rank and return

**transport**

Department:
Transport
Province of KwaZulu-Natal

GAZETTE**LGKZNG83-2015-JAN****REGION: ALL**

- | | |
|--------------|--|
| 12.30 | 28. FROM APPROVED TAXI RANK IN OGENGLELE TO APPROVE TAXI RANK IN MTUBATUBA
From Approved Taxi Rank in Ogengelele to Approved Taxi Rank in Mtubatuba, pass Enkaseni, Mdletshe, Mgeza, Thandanani Store, Phumlani, Solomdoni, Mthethwa, Sibhayi Store, Ndlazi, join Road P231/1, proceed straight to Mtubatuba Tax Rank and return |
|--------------|--|



transport

Department:
Transport
Province of KwaZulu-Natal

GAZETTE

LGKZNG83-2015-JAN

REGION: ALL

1) Application Number: APP0014499	2) Gazette Number: LGKZNG83-2015-JAN
3) Applicant: JOSEPHINA MAKATSENI SELEPE ID NO. 6609070438082 Association: VULAMEHLO TAXI OWNERS ASSOCIATION	4) Applicant Address: P O BOX 1342 SCOTTSBURGH 4180
5) Existing Licence Holder: ZM KUBHEKA ID NO. 5105015398086	6) Existing Licence Holder Address: PO BOX 204 UMZINTO UMZINTO KWA-ZULU NATAL 4200
7) Type of application: DECEASED TRANSFER	8) Operating Licence Number: LKNKZN0117339
9) Vehicle Type: NOT AVAILABLE	10) 1 x 15 (SEATED) + 0 (STANDING)
11) Region: UGU-OGWINI	
12.1	<p>ROUTE : 9 AMAHLONGWA TO SCOTTSBURGH Form pick-up points in Amahlongwa Rural Area along all unmarked roads which lead to the main road number P197/ 3 turn left into Road Number P188 becoming R102 Scottburgh direction then follow thr route as atated in route 12 above to both destination points</p> <p>REVERSE ROUTE: Same as the reverse route in 12 above, then along road Number P197/ 3 drive back to all pick-up points using the same forward routes whicj were use in 12 above.</p>



transport

Department:
Transport
Province of KwaZulu-Natal

GAZETTE

LGKZNG83-2015-JAN

REGION: ALL

1) Application Number: APP0037514	2) Gazette Number: LGKZNG83-2015-JAN
3) Applicant: MT MKHIZE ID NO. 7012065517086 Association: EMBO TAXI OWNERS ASSOCIATION	4) Applicant Address: P O BOX 860 HILLCREST KWAZULU NATAL 3680
5) Existing Licence Holder: NOT APPLICABLE ID NO. NOT APPLICABLE	6) Existing Licence Holder Address: NOT APPLICABLE
7) Type of application: NEW OPERATING LICENCE	8) Operating Licence Number: OP12503813
9) Vehicle Type: MINIBUS	10) 1 x 11 (SEATED) + 0 (STANDING)
11) Region: DURBAN WEST	
12.1	<p>APPROVED ROUTES EMBO TAXI OWNERS ASSOCIATION 1. TO PINETOWN 1.1. FROM EMBO (GWENSA STORE TAXI RANK) TO PINETOWN From Gcwensa Store Taxi Rank Embo turn left via Russia Road, turn around back to to Twins Road (D1665), turn right into Malinga Road, turn around back to Twins Road, turn left into Dewla Road, turn around back to Twins Road, turn right into Fischer Road, pass AbamboSchool Road, Inhlango School, turn right into Inanda Road (M33) to Kloof Taxi Rank drop and proceed turn left into Old Main Road (R103) turn left into M13 and proceed, join M33 into Village Road (Kloof)(M39) turn right into M13, left into Old Main Road, then right into Anderson Road into Taxi Rank and return along the same route in reverse.1.2. FROM EMBO (ETHAFENI STORE TAXI RANK) TO PINETOWN From Ethafeni Store Taxi Rank Embo, turn right into Road F, join Road E.D.E, turn left into Marion Road, left into Elizabeth Road, right into Haylett Road, left into Westriding Road, right into Inanda Road (M33), turn left into Old Main Road Hillcrest (R103) Drop off, turn left into M13 proceed, join M33 into Village Road (Kloof), M39 turn right into M13, turn left into Old Main Road, Pinetown, right into Anderson Road into Taxi Rank and return along the same route in reverse.1.3. FROM EMBO (PHOSHANE JUNIOR PRIMARY) TO PINETOWN From Phoshane Junior Primary School Taxi Rank Embo, turn right into Partner Road (Road A), into and along Benars Road to Bothas Hill. Into and along Old Main Road (R103) to Hillcrest into M13 and proceed to Kloof drop off and proceed to Pinetown, left into Old Main Road (M31), right into Anderson Road and proceed to the Taxi Rank and return along the same route in reverse.</p>
12.2	<p>FROM EMBO (GCWENSA STORE TAXI RANK) TO WATERFALL From Gcwensa Store Taxi Rank, Embo Location, situated within the Magisterial district of Pinetown to Waterfall Taxi Rank, Waterfall, left into Fischer Road, right into Brackenhill Road, right into Inanda Road (M33), left into Link Road, take left King George Avenue, right Ridge Road turn around at Forest View Primary School back to King George Avenue, left into Bridle Road becoming Kloof Falls Road (M33), right into Impangele Road, turn around at Abelia Road near Kloof Junior School and return along the same route in reverse.</p>



transport

Department:
Transport
Province of KwaZulu-Natal

GAZETTE

LGKZNG85-2015-JAN

REGION: ALL

1) Application Number: APP0037483	2) Gazette Number: LGKZNG85-2015-JAN
3) Applicant: M MAKHANYA ID NO. 9409035445083 Association: GREYTOWN TAXI ASSOCIATION	4) Applicant Address: 240 YORK STREET GREYTOWN 3250
5) Existing Licence Holder: ZO MAKHANYA ID NO. 7206125305082	6) Existing Licence Holder Address: NO 240 YORK STREET GREYTOWN 3250
7) Type of application: DECEASED TRANSFER	8) Operating Licence Number:
9) Vehicle Type: NOT AVAILABLE	10) 1 x 15 (SEATED) + 0 (STANDING)
11) Region: UMZINYATHI	
12.1	GREYTOWN TO ESTCOURT FROM APPROVED TAXI RANK IN GREYTOWN TO APPROVED TAXI RANK IN ESTCOURT DESCRIPTION : From taxi rank in Greytown, Bell Street, turn left into Durban Street, proceed along, offloading and loading passengers along the route, turn right into R103 road, pass Mooi-River, offloading and loading along to R103, continue to Estcourt, join Lorm Street, turn right to Drummon Street, turn right to Connor Street, turn left into Alexandra Street, into rank, offloading and loading passengers, return the same route to Greytown, Sergeant Street taxi rank
12.2	GREYTOWN TO PIETERMARITZBURG APPROVED TAXI RANK IN GREYTOWN TO APPROVED TAXI RANK IN PIETERMARITZBURG DESCRIPTION: Proceed along Sergeant Street, turn left to Shepstone Stret, proceed along the route to join R33, pass Seven Oaks, loading and offloading passengers only, continue to Mpolweni, offloading only, continue along the R33 to Pietermaritzburg, join Church Street to Market Square, offloading passengers, return to Masukwana Taxi Rank, Dorpspruit K.P. C0033, loading of passengers, return along the same route, offloading passengers to Greytown, Sergeant Street Taxi Rank
12.3	GREYTOWN TO DALTON APPROVED TAXI RANK IN GREYTOWN TO APPROVED TAXI RANK IN DALTON DESCRIPTION: From taxi rank in Greytown, proceed along Sergeant Street, turn left into Shepstone Street, proceed along the route, join R33, pass Seven Oaks, along R33, turn left into Dalton 63, join R614, turn right to R614 to Dalton taxi rank, offloading and loading passengers, return to R614 to New Hanover, offloading passengers only, return to R33 to Greytown, Sergeant Street taxi rank
12.4	5.GREYTOWN TO SHANE APPROVED TAXI RANK IN GREYTOWN TO TAXI RANK IN SHANE DESCRIPTION: From taxi rank in Greytown, Bell Street, turn right to Durban Street, continue along to R74, proceed along R74, turn right to D518, pass Ahrens, offloading and loading passengers, turn right to D518, continue to D518, turn left D518, offloading passengers, return to Greytown, Sergeant Street taxi rank with same route
12.5	6.GREYTOWN TO UPPER MVOTI APPROVED TAXI RANK IN GREYTOWN TO UPPER MVOTI DESCRIPTION: From Greytown taxi rank, proceed along Sergeant Street, turn left to Shepstone Street, along the route, join R33, along traveling to R33, turn right to Upper Mvoti with R33, offloading and loading to return to Sergeant Street taxi rank in Greytown, with same route
12.6	7. GREYTOWN TO KRANSKOP APPROVED TAXI RANK IN GREYTOWN TO APPROVED TAXI RANK IN KRANSKOP AND RETURN Description: From taxi rank in Greytown, Bell Street, turn right into Durban Street, proceed along to R74, pass Ahrens, offloading and loading passengers, continue along with R74, turn left again to Kranskop taxi rank, offloading and loading passengers, return with the same route to Sergeant Street taxi rank

**transport**

Department:
Transport
Province of KwaZulu-Natal

GAZETTE**LGKZNG85-2015-JAN****REGION: ALL****12.7****CONDITIONS/RESTRICTIONS**

1. PASSENGERS MAY BE PICKED UP AND/OR SET DOWN ONLY AT DESIGNATED TAXI RANK OR TAXI STOP, WHICH SHALL EXCLUDE BUS STOPS.
2. ENTRY OR RANKING ON PRIVATE PROPERTY IS NOT PERMITTED WITHOUT PERMISSION OF THE LANDLORD, A COPY OF WHICH MUST BE SUPPLIED TO THE BOARD BEFORE ISSUE OPERATING LICENSE.
3. WITHOUT HAVING ENTERED INTO AN AGREEMENT WITH OTHER OPERATORS ON A COMMON ROUTE, AS CONTEMPLATED BY SECTION 88 (2) (B) OF ACT 22 OF 2000, THE PICKING UP OR SETTING DOWN OF PASSENGERS ON SUCH ROUTE IS NOT PERMITTED. A COPY OF SUCH AGREEMENT MUST BE SUPPLIED TO THE BOARD.
4. AT RANKS, WHETHER ON -STREET OR OFF-STREET, ONLY THE TAXIS THAT CAN BE ACCOMMODATED IN THE DEMARCATED AREA MAY OCCUPY THE RANK, EXCESS VEHICLES MUST HOLD ELSEWHERE AT DESIGNATED HOLDING AREAS.
5. RANK PERMITS OR LETTERS OF AUTHORITY MUST BE PRODUCED IN RESPECT OF ALL RANKS IN MUNICIPAL ARREARS, IN PARTICULAR MAJOR TOWNS AND CITIES.
6. THE ALLOCATION OF ANY ROUTE OR PORTION OF A ROUTE IS SUBJECT TO THE CONDITION THAT IT HAS BEEN APPROVED AND ALLOCATED IN GOOD FAITH AND THAT SUCH ROUTE WILL BE INVALID SHOULD IT TRANSPIRE THAT THE ROUTE OR PORTION THEREOF WILL, OR HAS CAUSED CONFLICT DUE TO IT HAVING BEEN APPROVED BASED ON INCORRECT OR FALSE INFORMATION SUPPLIED TO THE BOARD OR AS A RESULT OF AN ERROR. IN SUCH INSTANCE THE OPERATING LICENSE MUST BE RETURNED TO THE BOARD FOR CORRECTION.
7. THE VEHICLE MUST BE COVERED BY MOTOR VEHICLE INSURANCE AS WELL AS PERSONAL LIABILITY INSURANCE.



transport

Department:
Transport
Province of KwaZulu-Natal

GAZETTE

LGKZNG85-2015-JAN

REGION: ALL

- | | |
|--|---|
| 1) Application Number: APP0027188 | 2) Gazette Number: LGKZNG85-2015-JAN |
| 3) Applicant: TI MBONANE
ID NO. 6108140688081
Association: KLIPRIVER TAXI ASSOCIATION | 4) Applicant Address:
P.O BOX 4019
LADYSMITH
KWAZULU-NATAL
3370 |
| 5) Existing Licence Holder: MO MBONANE
ID NO. 6408175533081 | 6) Existing Licence Holder Address:
P O BOX 397
BERGVILLE
KWAZULU-NATAL
KWA-ZULU NATAL
3370 |
| 7) Type of application: DECEASED TRANSFER | 8) Operating Licence Number: LKNKZN0113226 |
| 9) Vehicle Type: NOT AVAILABLE | 10) 1 x 14 (SEATED) + 0 (STANDING) |
| 11) Region: UTHUKELA | |

12.1 35. EZAKHENI TO LADYSMITH/LYELL STREET TAXI RANK

ROUTE ONE;

A'INBOUND: From Ezakheni Taxi Rank at Shaka Street, along Shaka Street turn into P325 load and offload, along P325 turn left into Helpmekaar Road load and offload into Danskraal load and offload, along Helpmekaar Road turn left into Newcastle Road, turn left into Thompson Road into Illing Road load and offload along Illing Road turn right into Alfred Street turn left into Crawshaw Road into Lyell Street, turn right into Lyell Street Taxi Rank. Or proceed along Alfred Street, turn left into Murchison Street offload along Murchison turn left into King Street turn left into Lyell Street and turn right into Lyell Street Taxi Rank.

'BOUTBOUND; From Lyell Street Taxi rank turn left into Queen Street, turn right into Lyell Street along Lyell Street into Crashshaw Road along Crawshaw Road into Newcastle Road along Newcastle Road turn right into Helpmekaar Road along Helpmekaar Road turn right into P323 Road along P325 Road turn right into Shaka Street in Ezakheni Taxi Rank.

ROUTE TWO

'A INBOUND : From Ezakheni D Section bus terminus Stimela Road along Stimela Road turn left into P333 turn left into Ezakheni Industrial Area (Pieters)

'Boutbound: Use the same route as per forward route.



transport

Department:
Transport
Province of KwaZulu-Natal

GAZETTE

LGKZNG85-2015-JAN

REGION: ALL

12.2

CONDITIONS/RESTRICTIONS

1. Passengers may be picked up and/or set down only at designated Taxi Rank or Taxi Stop, which shall exclude Bus Stops.
2. On the inbound trip to Durban, Newcastle, Dundee, Colenso, Greytown no passengers may be picked up enroute from leaving the magisterial of Klipriver until reaching the destination rank.
3. On the return trip to Kklipriver, no passengers may be set down until reaching the Magisterial District of Klipriver.
4. Entry or ranking on private property is not permitted without permission of the Landlord, a copy of which must be supplied to the Board before issue operating licence.
5. Without having entered into an agreement with other operators on a common route, as contemplated by section 88 (2) (B) of Act 22 of 2000, the picking up or setting down of passengers on such route is not permitted. A copy of such agreement must be supplied to the Board.
6. At ranks, whether on -street or off-street, only the taxis that can be accommodated in the demarcated area may occupy the rank, excess vehicles must hold elsewhere at designated holding areas.
7. Rank permits or letters of authority must be produced in respect of all ranks in municipal arrears, in particular major towns and cities.
8. The allocation of any route or portion of a route is subject to the condition that it has been approved and allocated in good faith and that such route will be invalid should it transpire that the route or portion thereof will, or has caused conflict due to it having been approved based on incorrect or false information supplied to the Board or as a result of an error. In such instance the operating licence must be returned to the Board for correction.
9. The vehicle must be covered by motor vehicle insurance as well as personal liability insurance.

12.3

CHARTER SERVICE:
FROM KLIPRIVER TAXI RANK TO POINTS WITHIN THE PROVINCE OF KWAZULU-NATAL ONLY. NO
PICKING UP OR SETTING DOWN OF PASSENGERS EN ROUTE.



transport

Department:
Transport
Province of KwaZulu-Natal

GAZETTE

LGKZNG85-2015-JAN

REGION: ALL

- | | |
|---|---|
| 1) Application Number: APP0027190 | 2) Gazette Number: LGKZNG85-2015-JAN |
| 3) Applicant: T.I MBONANE
ID NO. 6108140688081
Association: KLIPRIVER TAXI ASSOCIATION | 4) Applicant Address:
P.O BOX 4019
LADYSMITH

3370 |
| 5) Existing Licence Holder: MO MBONANE
ID NO. 6408175533081 | 6) Existing Licence Holder Address:
P O BOX 397
BERGVILLE
KWAZULU-NATAL

3370 |
| 7) Type of application: DECEASED TRANSFER | 8) Operating Licence Number: LKNKZN0121287 |
| 9) Vehicle Type: NOT AVAILABLE | 10) 1 x 15 (SEATED) + 0 (STANDING) |
| 11) Region: UTHUKELA | |

12.1 10.WATERSMEET TO LADYSMITH / LYELL STREET TAXI RANK

Inbound:

From Approved Watersmeet Taxi Rank into Watersmeet Road, load, Hlathini load, Gcabhane load, Gcizela load, proceed with Watersmeet Road, to Peace Town, off load passengers and proceed with Watersmeet Road, turn left into R103 Harrismith Road, along Harrismith Road, turn left into Port Road, along Port Road turn left into Keate Street, proceed into Alexandra Street, along Alexandra Street, turn right into Lyell Street, along Lyell Street, turn left into Lyell Street Taxi Rank

OR

From Harrismith Road into King Street along King Street, turn left Lyell Street, along Lyell Street, turn right into Lyell Street Taxi Rank

Outbound:

From Lyell Street Taxi Rank, turn left into Queen Street, left into Lyell Street, along Lyell Street, turn right into King Street, into Port Road, into Harrismith Road, into R103, turn right into Watersmeet Road, proceed to Peacetown load, proceed into Watersmeet Road into Gcizela off load and load into Gcabhane off load and load, to Hlathini offload and load

OR

From Lyell Street Taxi Rank, turn left into Queen Street, along Queen Street, turn left into Keat Street, turn right into Port Road into Harrismith Road, into R103, turn right Watersmeet Road, proceed to Peace Town, load passengers, proceed into Watersmeet Road, into Gcizela, off load and load passengers into Gcabhane off load and load passengers to Hlathini off load and load passengers

**transport**

Department:
Transport
Province of KwaZulu-Natal

GAZETTE

LGKZNG85-2015-JAN

REGION: ALL

12.2**CONDITIONS/RESTRICTIONS**

1. Passengers may be picked up and/or set down only at designated Taxi Rank or Taxi Stop, which shall exclude Bus Stops.
2. On the inbound trip to Durban, Newcastle, Dundee, Colenso, Greytown no passengers may be picked up enroute from leaving the magisterial of Klipriver until reaching the destination rank.
3. On the return trip to Kklipriver, no passengers may be set down until reaching the Magisterial District of Klipriver.
4. Entry or ranking on private property is not permitted without permission of the Landlord, a copy of which must be supplied to the Board before issue operating licence.
5. Without having entered into an agreement with other operators on a common route, as contemplated by section 88 (2) (B) of Act 22 of 2000, the picking up or setting down of passengers on such route is not permitted. A copy of such agreement must be supplied to the Board.
6. At ranks, whether on -street or off-street, only the taxis that can be accommodated in the demarcated area may occupy the rank, excess vehicles must hold elsewhere at designated holding areas.
7. Rank permits or letters of authority must be produced in respect of all ranks in municipal arrears, in particular major towns and cities.
8. The allocation of any route or portion of a route is subject to the condition that it has been approved and allocated in good faith and that such route will be invalid should it transpire that the route or portion thereof will, or has caused conflict due to it having been approved based on incorrect or false information supplied to the Board or as a result of an error. In such instance the operating licence must be returned to the Board for correction.
9. The vehicle must be covered by motor vehicle insurance as well as personal liability insurance.



transport

Department:
Transport
Province of KwaZulu-Natal

GAZETTE

LGKZNG85-2015-JAN

REGION: ALL

1) Application Number: APP0027191	2) Gazette Number: LGKZNG85-2015-JAN
3) Applicant: TI MBONANE ID NO. 6108140688081 Association: KLIPRIVER TAXI ASSOCIATION	4) Applicant Address: P.O BOX 4019 LADYSMITH KWAZULU-NATAL 3370
5) Existing Licence Holder: MO MBONANE ID NO. 6408175533081	6) Existing Licence Holder Address: P O BOX 397 BERGVILLE KWAZULU-NATAL KWA-ZULU NATAL 3370
7) Type of application: DECEASED TRANSFER	8) Operating Licence Number: LKNKZN0111274
9) Vehicle Type: NOT AVAILABLE	10) 1 x 21 (SEATED) + 0 (STANDING)
11) Region: UTHUKELA	
12.1	<p>10.WATERSMEET TO LADYSMITH / LYELL STREET TAXI RANK</p> <p>Inbound: From Approved Watersmeet Taxi Rank into Watersmeet Road, load, Hlathini load, Gcabhane load, Gcizela load, proceed with Watersmeet Road, to Peace Town, off load passengers and proceed with Watersmeet Road, turn left into R103 Harrismith Road, along Harrismith Road, turn left into Port Road, along Port Road turn left into Keate Street, proceed into Alexandra Street, along Alexandra Street, turn right into Lyell Street, along Lyell Street, turn left into Lyell Street Taxi Rank</p> <p>OR</p> <p>From Harrismith Road into King Street along King Street, turn left Lyell Street, along Lyell Street, turn right into Lyell Street Taxi Rank</p> <p>Outbound: From Lyell Street Taxi Rank, turn left into Queen Street, left into Lyell Street, along Lyell Street, turn right into King Street, into Port Road, into Harrismith Road, into R103, turn right into Watersmeet Road, proceed to Peacetown load, proceed into Watersmeet Road into Gcizela off load and load into Gcabhane off load and load, to Hlathini offload and load</p> <p>OR</p> <p>From Lyell Street Taxi Rank, turn left into Queen Street, along Queen Street, turn left into Keat Street, turn right into Port Road into Harrismith Road, into R103, turn right Watersmeet Road, proceed to Peace Town, load passengers, proceed into Watersmeet Road, into Gcizela, off load and load passengers into Gcabhane off load and load passengers to Hlathini off load and load passengers</p>
12.2	<p>CHARTER SERVICE: FROM KLIPRIVER TAXI RANK TO POINTS WITHIN THE PROVINCE OF KWAZULU-NATAL ONLY. NO PICKING UP OR SETTING DOWN OF PASSENGERS EN ROUTE.</p>

**transport**

Department:
Transport
Province of KwaZulu-Natal

GAZETTE

LGKZNG85-2015-JAN

REGION: ALL

12.3

CONDITIONS/RESTRICTIONS

1. Passengers may be picked up and/or set down only at designated Taxi Rank or Taxi Stop, which shall exclude Bus Stops.
2. On the inbound trip to Durban, Newcastle, Dundee, Colenso, Greytown no passengers may be picked up enroute from leaving the magisterial of Klipriver until reaching the destination rank.
3. On the return trip to Kklipriver, no passengers may be set down until reaching the Magisterial District of Klipriver.
4. Entry or ranking on private property is not permitted without permission of the Landlord, a copy of which must be supplied to the Board before issue operating licence.
5. Without having entered into an agreement with other operators on a common route, as contemplated by section 88 (2) (B) of Act 22 of 2000, the picking up or setting down of passengers on such route is not permitted. A copy of such agreement must be supplied to the Board.
6. At ranks, whether on -street or off-street, only the taxis that can be accommodated in the demarcated area may occupy the rank, excess vehicles must hold elsewhere at designated holding areas.
7. Rank permits or letters of authority must be produced in respect of all ranks in municipal arrears, in particular major towns and cities.
8. The allocation of any route or portion of a route is subject to the condition that it has been approved and allocated in good faith and that such route will be invalid should it transpire that the route or portion thereof will, or has caused conflict due to it having been approved based on incorrect or false information supplied to the Board or as a result of an error. In such instance the operating licence must be returned to the Board for correction.
9. The vehicle must be covered by motor vehicle insurance as well as personal liability insurance.



transport

Department:
Transport
Province of KwaZulu-Natal

GAZETTE

LGKZNG85-2015-JAN

REGION: ALL

- | | |
|--|---|
| <p>1) Application Number: APP0026043</p> <p>3) Applicant: SIKHUMBUZO PACIFFICUS MTHEMBU
ID NO. 7807145393089
Association: DALTON TAXI ASSOCIATION</p> <p>5) Existing Licence Holder: DB MTHEMBU
ID NO. 5206210758080</p> <p>7) Type of application: DECEASED TRANSFER</p> <p>9) Vehicle Type: NOT AVAILABLE</p> <p>11) Region: DURBAN CENTRAL</p> | <p>2) Gazette Number: LGKZNG85-2015-JAN</p> <p>4) Applicant Address:
P O BOX 172
NEW HANOVER
3230</p> <p>6) Existing Licence Holder Address:
P.O. BOX 646
NEWHANOVER
KWAZULU-NATAL
KWA-ZULU NATAL
3230</p> <p>8) Operating Licence Number: LKNKZN019644</p> <p>10) 1 x 15 (SEATED) + 0 (STANDING)</p> |
|--|---|

12.1	<p>DALTON TAXI ASSOCIATION</p> <p>DALTON – PIETERMARITZBURG ROUTE 1</p> <p>INBOUND (FORWARD) FROM : Dalton – Rank No. 1 (KPX0051) Via: P503, P36, MR52, P424, MR6, Greytown, Church, Old Market, Longmarket TO (Destination): Longmarket Street- Adjacent Capital Centre Car Park Rank No. 4 (KPC0083)</p> <p>OUTBOUND (FORWARD) FROM : Longmarket Street- Adjacent Capital Centre Car Park No.4 (KPC0083) Via: Longmarket, East, Church, Greytown, MR6, P424, MR25, P36, P503 TOP (Destination): Dalton Rank No.4 (KPX0051)</p>
12.2	<p>DALTON – GREYTOWN JOHANNESBURG ROUTE 2</p> <p>INBOUND (FORWARD) FROM : Greytown and Johannesburg Via: P342, P159, MR6, (Greytown- P12, P294, N3) TO (Destination): Greytown and Johannesburg</p> <p>OUTBOUND (RETURN) FROM : Greytown and Johannesburg Via: (N3, P294, P12 – Greytown) MR6, P159, P342 TO (Destination): Dalton (KPX0051)</p>

**transport**

Department:
Transport
Province of KwaZulu-Natal

GAZETTE

LGKZNG85-2015-JAN

REGION: ALL

12.3**DALTON – DURBAN
ROUTE 3****INBOUND (FORWARD)**

FROM : Dalton Rank No. 1 (KPX0051)

Via: P503, P63, P424, MR6, Greytown, Ohrtmann, N3

TO (Destination): Durban

OUTBOUND (RETURN)

FROM : Durban

Via: N3, Ohrtmann, Greytown, MR6, P424, MR25, P63, P503

TO (Destination): Dalton Rank No. 1 (KPX0051)



transport

Department:
Transport
Province of KwaZulu-Natal

GAZETTE

LGKZNG85-2015-JAN

REGION: ALL

- | | |
|--|--|
| 1) Application Number: APP0037569 | 2) Gazette Number: LGKZNG85-2015-JAN |
| 3) Applicant: ML SOKHELA
ID NO. 7709235384087
Association: IMBALI UNIT 13 AND 15 TAXI ASSOCIATION | 4) Applicant Address:
HOUSE 523
IMBALI UNIT 13 AND 15
3201 |
| 5) Existing Licence Holder: NOT APPLICABLE
ID NO. NOT APPLICABLE | 6) Existing Licence Holder Address:
NOT APPLICABLE |
| 7) Type of application: NEW OPERATING LICENCE | 8) Operating Licence Number: NOT AVAILABLE |
| 9) Vehicle Type: MINIBUS | 10) 1 x 15 (SEATED) + 0 (STANDING) |
| 11) Region: UMGUNGUNDLOVU | |

12.1	<p>INBOUND:</p> <p>From (Origin): Phezulu / Nozulu Road Terminus (KPE0006) To (Destination): Slatter Street Taxi Terminal (KPC0023)</p> <p>ROUTE: Phezulu, N30, Unnamed Road, N20, Return N30, Phezulu, Nozulu, Willowfontein, F.J. Sithole, Sutherland, Moses Mabhida (Edendale), Langelibalele (Longmarket), Retief, Pietermaritz, Slatter</p> <p>OUTBOUND</p> <p>From (Origin): Slatter Street Taxi Terminal (KPC0023) To (Destination): Phezulu / Nozulu Road Terminus (KPE0006)</p> <p>ROUTE: Pietermaritz, Pine, Moses Mabhida (Edendale), Sutherland, F.J. Sithole, Willowfontein, Nozulu, Phezulu</p> <p>ALTERNATE ROUTINGS</p> <p>OUTBOUND:</p> <p>A. Pietermaritz, West Street Bus / Taxi Station, West, Jabu Ndlovu (Loop), Moses Mabhida (Edendale), Sutherland, F.J. Sithole, Willowfontein, Route 9, Route 6, N30, unnamed, N30, Phezulu</p> <p>B. Pietermaritz, West Street Bus / Taxi Station, West, Burger, Moses Mabhida (Edendale), Sutherland, F.J. Sithole, Willowfontein, Route 9, Route 6, N30, unnamed, Phezulu</p> <p>C. Pietermaritz, West Street Bus / Taxi Station, West, Prince Alfred, Campsdrift, Moses Mabhida (Edendale), Sutherland, F.J. Sithole, Willowfontein, Route 9, Route 6, N30, unnamed, N30, Phezulu.</p>
------	---



transport

Department:
Transport
Province of KwaZulu-Natal

GAZETTE

LGKZNG85-2015-JAN

REGION: ALL

12.2	<p>STOCKS PHASE 2,3 & 4</p> <p>INBOUND:</p> <p>From (Origin): Phezulu / Nozulu Road Terminus (KPE0006) To (Destination): Slatter Street Taxi Terminal (KPC0023)</p> <p>ROUTE: Phezulu, N42, Unnamed Road, Unnamed Road, Return Unnamend Road, N43, Phezulu, Nozulu, Willowfontein F.J. Sithole, Sutherland, Moses Mabhida (Edendale), Langalibalele (Longmarket), Retief, Pietermaritz, Slatter</p> <p>OUTBOUND:</p> <p>From (Origin): Slatter Street Taxi Terminal (KPC0023) To (Destination): Phezulu / Nozulu Road Terminus (KPE0006)</p> <p>ROUTE: Pietermaritz, Pine, Moses Mabhida (Edendale), Sutherland, F.J. Sithole, Willowfontein, Nozulu, Phezulu</p> <p>ALTERNATE ROUTINGS</p> <p>OUTBOUND:</p> <p>A. Pietermaritz, West Street Bus / Taxi Stration, West, Jabu Ndlovu (Loop), Moses Mabhida (Edendale), Sutherland, F.J. Sithole, Willowfontein, Nozulu</p> <p>B. Pietermaritz, West Street Bus/Taxi Station, Burger, Moses Mabhida (Edendale), Sutherland, F. J. Sithole, Willowfontein, Nozulu</p> <p>C. Pietermaritz, West Street Bus/Taxi Station, West, Prince Alfred, Campsdrift, Moses Mabhida (Edendale), Sutherland, F.J. Sithole, Willowfontein, Nozulu</p>
12.3	<p>From (Origin): Ekuthuleni Road Terminus (KPE0195) To (Destination): Slatter Street Taxi Terminal (KPC0023)</p> <p>ROUTE: Ekuthuleni, Samela, Phezulu, Nozulu, Samela, Ekuthuleni, Route9, Willowfontein, F.J. Sithole, Sutherland, Moses Mabhida (Edendale), Langalibalele (Longmarket), Retief, Pietermaritz, Slatter</p> <p>OUTBOUND:</p> <p>From (Origin): Slatter Street Taxi Terminal (KPC0023) To (Destination): Ekuthuleni Road Terminus (KPE0195)</p> <p>ROUTE: Pietermaritz, Pine, Moses Mabhida (Edendale), Sutherland, F.J. Sithole, Willowfontein, Route 9, Ekuthuleni</p> <p>ALTERNATE ROUTINGS</p> <p>OUTBOUND:</p> <p>A. Pietermaritz, West Street Bus / Taxi Station, West, Jabu Ndlovu (Loop), Moses Mabhida (Edendale), Sutherland, F.J. Sithole, Willowfontein Route 9, Ekuthuleni</p> <p>B. Pietermaritz, West Street Bus / Taxi Station, West, Burger, Moses Mabhida (Edendale), Sutherland, F.J. Sithole, Willowfontein, Route 9, Ekuthuleni</p> <p>C. Pietermaritz, West Street Bus / Taxi Station, West, Prince Alfred, Campsdrift, Moses Mabhida (Edendale), Sutherland, F.J. Sithole, Willowfontein, Route 9, Ekuthuleni</p>



transport

Department:
Transport
Province of KwaZulu-Natal

GAZETTE

LGKZNG85-2015-JAN

REGION: ALL

12.4

4. UNIT 15

INBOUND:

From (Origin): Ekuthuleni Road Terminus (KPE0195)
To (Destination): Slatter Street Taxi Terminal (KPC0023)

ROUTE: Ekuthuleni, Ngcwe, Hlomuka, Ngcwe, Ekuthuleni, Route 9, Q7, Q5, Q4, Cedar, Return Cedar, Yellowwood, Cedar, Q7, Route 9, Willofontein, F.J. Sithole, Sutherland, Moses Mabhida (Edendale), Langalibalele (Longmarket), Retief, Pietermaritz, Slatter

OUTBOUND:

From (Origin): Slatter Street Taxi Terminal (KPC0023)
To (Destination): Ekuthuleni Road Terminus (KPE0195)

ROUTE: Pietermaritz, Pine, Moses Mabhida (Edendale), Sutherland, F.J. Sithole, Willowfontein, Route9, Ekuthuleni.

ALTERNATE ROUTINGS

OUTBOUND:

A. Pietermaritz, West Street Bus / Taxi Station, West, Jabu Ndlovu (Loop), Moses Mabhida (Edendale), Sutherland, F.J. Sithole, Willowfontein, Route 9, Ekuthuleni

B. Pietermaritz, West Street Bus/Taxi Station, West, Burger, Moses Mabhida (Edendale), Sutherland, F.J. Sithole, Willowfontein, Route 9, Ekuthuleni

C. Pietermaritz, West Street Bus/Taxi Station, West, Prince Alfred, Campsdrift, Moses Mabhida (Edendale), Sutherland, F.J. Sithole, Willowfontein, Route9, Ekuthuleni



transport

Department:
Transport
Province of KwaZulu-Natal

GAZETTE

LGKZNG85-2015-JAN

REGION: ALL

12.5 5. SHAYAMOYA

INBOUND:

From (Origin): Phezulu / Nozulu Road Terminus (KPE0006)
To (Destination): Slatter Street Taxi Terminal (KPC0023)

ROUTE: Phezulu, N30, Siwela, N33, N31 Phezulu, Nozulu, Willowfontein, F.J. Sithole, Sutherland, Edendale, Longmarket, Retief, Pietermaritz, Slatter

OUTBOUND:

From (Origin): Slatter Street Taxi Terminal (KPC0023)
To (Destination): Phezulu / Nozulu Road Terminus (KPE0006)

ROUTE : Pietermaritz, Pine, Moses Mabhid (Edendale), Sutherland, F.J. Sithole, Willowfontein, Nozulu

ALTERNATE ROUTINGS

OUTBOUND:

A. Pietermaritz, West Street Bus / Taxi Station, West, Jabu Ndlovu (Loop), Moses Mabhid (Edendale), Sutherland, F.J. Sithole, Willowfontein, Nozulu

B. Pietermaritz, West Street Bus / Taxi Station, West, Prince Alfred, Camsdrift, Moeses Mabhid (Edendale), Sutherland, F.J. Sithole, Willowfontein, Nozulu

C. Pietermaritz, West Street Bus / Taxi Station, West, Prince Alfred, Campsdrift, Moses Mabhid (Edendale), Sutherland, F.J. Sithole, Willowfontein, Nozulu



transport

Department:
Transport
Province of KwaZulu-Natal

GAZETTE

LGKZNG85-2015-JAN

REGION: ALL

- | | |
|--|---|
| <p>1) Application Number: APP0037545</p> <p>3) Applicant: S NDLOVU
ID NO. 8811155695085
Association: UZIMELENI TAXI ASSOCIATION</p> <p>5) Existing Licence Holder: LT NDLOVU
ID NO. 7602285779084</p> <p>7) Type of application: NORMAL TRANSFER</p> <p>9) Vehicle Type: NOT AVAILABLE</p> <p>11) Region: UMGUNGUNDLOVU</p> | <p>2) Gazette Number: LGKZNG85-2015-JAN</p> <p>4) Applicant Address:
PO BOX 119
HOWICK
KWA ZULU NATAL
3290</p> <p>6) Existing Licence Holder Address:
P O BOX 119
HOWICK
KWA ZULU NATAL
KWA-ZULU NATAL
3291</p> <p>8) Operating Licence Number: LKNKZN0110655</p> <p>10) 1 x 11 (SEATED) + 0 (STANDING)</p> |
|--|---|

12.1	<p>APPROVED ROUTES UZIMELENI TAXI ASSOCIATION</p> <p>1. Howick to Mpophomeni From approved Taxi Rank in Howick, Somme Street turn right into Harvard Street, turn right into R103 Main Street and then pass the following locations Sarmcol, Midlands Hospital (Enkambini), Greenfield, Esokeni and then proceed into Zeederberg Road, turn right at Traffic lights at Merrivale Shell Service Station, turn right into R617 Boston Road and then pass Satan Stores, Tumble Road, Emakanini, N.P.B. and then turn right into Mandela Highway, turn right into Tambo Road, turn left into Chris Hani Highway then turn left into Mhlongo Road at St. Anne Transits Taxi rank, turn right into Mandela Highway then pass Mpophomeni taxi Rank proceed along the same Road till pass transits Taxi Rank at Anglican Church then proceed to Ebumnandini, Mpophomeni Cemetery and Ward 8 (Emashingeni).</p> <p>Return Route: From Ward 8 (Emashingeni), Mpophomeni Cemetery and Ebumnandini operate along Mandela Highway till pass Mpophomeni Taxi Rank and Emhlangeni then turn right into (R617) Boston Road and then follow forward route till cross Umngeni Bridge and then turn left into Morling Street, turn right into Somme Street Taxi Rank then proceed straight cross Harvard Street, Bell Street and then turn left into Main Street pass Halfway Toyota, Mini Market, Roman Catholic Church, Sunfield and then turn left into Greendale Shopping Centre and then return along Main Street till turn left into Gush Ave at Mini Market, turn right into Mare Street till turn right into Karkloof Road and proceed left into Main Street and turn right into Morling Street and turn into Somme Street Taxi Rank.</p>
12.2	<p>2. Mpophomeni to Pietermaritzburg forward route From Mpophomeni Taxi Rank proceed into Mandela Highway turn right into (R617) Boston Road and then proceed till turn right to join (N3) Freeway (East Bound) and then operate as per route (2) to Masukwane taxi rank in Pietermaritzburg.</p> <p>Return Route: From Masukwane Taxi Rank, turn left into (M70) Church Street, turn left to join (N3) Freeway (West Bound) and then proceed till Howick and Underberg off ramp, at the stop sign, turn left into (R617) Boston Road and then operate as per forward route back to Mpophomeni.</p> <p>NB: Restricted from picking up on forward route between Chatterton Road and Church Street, but at Selgro Centre along Boshoff Street, only pick up Mpophomeni and intended passengers only and convey them to Masukwane Taxi Rank free of charge, but passengers to be dropped off along the route, only at the Taxi stops designated by the Municipality.</p>



transport

Department:
Transport
Province of KwaZulu-Natal

GAZETTE

LGKZNG85-2015-JAN

REGION: ALL

12.3	<p>3. Howick to Hilton College forward route From Somme Street Taxi Rank in Howick turn right into Harvard Street, turn right into (R103) Main Street and then operate as route (2) till Cedara Interchange and turn into (R103) old Howick Road and turn left into (M80) Hilton Avenue pass Hilton Centre and proceed till Hilton College main Entrance.</p> <p>Return Route: From Hilton College (Main Entrance) proceed along (M80) Hilton Avenue till turn right into (R103) Old Howick Road and turn left to join (N3) Freeway (West Bound) and the proceed till Howick AND Underberg off ramp at the stop sign turn right into Zeederberg Road and then operate as per forward route till cross Umngeni Bridge and turn left into Morling Street, turn right into Somme Street Taxi Rank and then operate as per return route of (1.1) to the affected areas.</p> <p>NB: No restriction from picking up or setting down on forward and return journey.</p>
12.4	<p>6. Howick to Greytown forward route: From Bell Street Taxi Rank in Howick opposite Howick Falls Garage turn left into (R103) Main Street turn right into (P141) Karkloof Road and then proceed along this Road till pass Gartmore Farm turn off, Thirstledown Country House Mbona Estate and then turn right at the intersection of (P141) Karkloof Road and (R622) then proceed along (R622) turn right into (R74) leading to Greytown and then proceed into Durban Road and turn right into Bell Street into Greytown leading to Taxi Rank in Bell Street next to K.F.C.</p> <p>Return Route: From Bell Street Taxi Rank in Greytown turn left into Durban Road proceed into (R74) and then operate as per forward route back to Bell Street Taxi Rank in Howick.</p> <p>NB: Restricted from picking up on forward route between (R622) and Durban Road in Greytown but passengers to be dropped off along the route only taxi stops designated by the Municipality.</p>

CONTINUES ON PAGE 1278—PART 12



KWAZULU-NATAL PROVINCE
KWAZULU-NATAL PROVINSIE
ISIFUNDAZWE SA KWAZULU-NATALI

Provincial Gazette • Provinsiale Koerant • Igazethi Yesifundazwe

GAZETTE EXTRAORDINARY—BUITENGEWONE KOERANT—IGAZETHI EYISIPESHELI

(Registered at the post office as a newspaper) • (As 'n nuusblad by die poskantoor geregistreer)
(Irejistiwee njengephephandaba eposihhovisi)

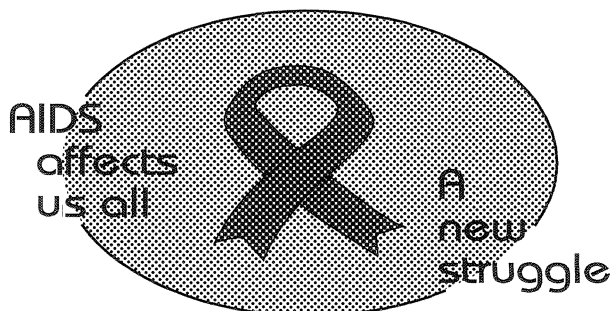
Vol. 9

PIETERMARITZBURG,

2 JULY 2015
2 JULIE 2015
2 kuNTULIKAZI 2015

No. 1386

We all have the power to prevent AIDS



Prevention is the cure

**AIDS
HELPLINE**

0800 012 322

DEPARTMENT OF HEALTH

N.B. The Government Printing Works will not be held responsible for the quality of "Hard Copies" or "Electronic Files" submitted for publication purposes

PART 12 OF 12



9771994455008



transport

Department:
Transport
Province of KwaZulu-Natal

GAZETTE

LGKZNG85-2015-JAN

REGION: ALL

1) Application Number: APP0026008	2) Gazette Number: LGKZNG85-2015-JAN
3) Applicant: DOLI BEATRICE MZOBE ID NO. 5004260172082 Association: ESIKHAWINI TAXI ASSOCIATION	4) Applicant Address: P O BOX 2398 ESIKHAWINI 3887
5) Existing Licence Holder: TA MZOBE ID NO. 5010315379085	6) Existing Licence Holder Address: P O BOX 2084 EMPANGENI KWAZULU-NATAL KWA-ZULU NATAL 3880
7) Type of application: DECEASED TRANSFER	8) Operating Licence Number: LKNKZN018252
9) Vehicle Type: NOT AVAILABLE	10) 1 x 15 (SEATED) + 0 (STANDING)
11) Region: UTHUNGULU	
12.1	<p>ROUTE 1. ESIKHAWINI TO RICHARDSBAY</p> <p>Depart Esikhawini Taxi Rank, turn left into Mthomboni Road, right into Mlebe Mpuma (east), into Meloni (P106) carry straight down the B10 (P106), past Madlankala, turn right into R34 (John Ross Parkway), turn left West Central Arterial carry straight into Bullion Boulevard, then turn left into Taxi City Rank Richardsbay, return along the same route</p>
12.2	<p>ROUTE 2. ESIKHAWINI TO RICHARDSBAY via Alton</p> <p>Depart Esikhawini Rank, left into Mthomboni Road, right into Mlebe Mpuma (east), into Meloni (P106), carry straight down the B10 (P106), past Madlankala, turn right into R34 (John Ross Parkway), turn right into Alumina Allee, 100 metres away from the road, off loading at bus stop (Maringini), return back straight across Alumina Allee, off loading at Amalgamated, Engine Garage, Ikhwezi deport Bell, Shell Garage, ZCBF, Dollar Drive, turn right and left into Bullion Boulevard and turn left into Taxi Rank Richardsbay, and return along the same route</p>
12.3	<p>ROUTE 3. ESIKHAWINI TO EMPANGENI RAIL</p> <p>Depart Esikhawini Rank, turn left into Mthomboni Road, carry straight into D1567, turn right into N2 (freeway), turn left into R34 (John Ross Parkway), straight into Tanner Road, off loading at Kentucky, Post Office, Emric Motors and turn left into B Rank, off loading then turn into Main Road, turn left and right Grantham Highway, back into R34, turn right into Maxwell Street, then left into Lot 63 Taxi Rank, turn right into N2 (Ngoya x Roads) straight to Empangni Circle, left into Tanner Road, then right into B-Rank, turn right into Tanner Road, turn left into R34, right into Maxwell Street, left into Lot 63, taxi rank Empangeni and return along the same route</p>
12.4	<p>ROUTE 4. ESIKHAWINI TO EMPANGENI LOT 63</p> <p>Depart Esikhawini Rank, turn left into Mthomboni Road, straight into D1567, turn right into N2, left into R34 (John Ross Parkway), straight into Main Road, off loading at Speedy, turn left into President Swart Avenue, off loading at Central Park, Total Garage, turn right into Maxwell Street, then left into Lot 63 Taxi Rank Empangeni and return along the same route</p>
12.5	<p>ROUTE 5. ESIKHAWINI (MPEMBENI) TO RICHARDSBAY</p> <p>Depart Esikhawini Taxi Rank, turn right into Mthomboni Road, carry straight across Mlebe Mpuma robots along D887 to Mpembeni (Lexon tea room), turn back along D887, straight down the B10 (P106), past Madlankala, turn right into R34 (John Ross Parkway), turn left into West Central Arterial, carry straight to Bullion Boulevard, then left into Taxi City Rank Richardsbay, along the same route</p>



transport

Department:
Transport
Province of KwaZulu-Natal

GAZETTE

LGKZNG85-2015-JAN

REGION: ALL

12.6	<p>ROUTE 6. ESIKHAWINI (PORT DUNFORD) TO EMPANGENI Depart Esikhawini Rank to Port Dunford, along D537 to kwaMoli tea room and turn back along D537, turn left into D1597, straight to Masongo X Roads, turn left into Mlebe Mpuma, right into Meloni (P106), carry straight down the B10 (P106), past Madlankal, turn left into R34 (John Ross Parkway), turn left into Tanner Road, offloading at Kentucky, Post Office, Emric Motors, left into B-Rank, back into Main Road, left and right into Grantam Highway, turn right into Maxwell Street, then left into Lot 63 Taxi Rank Empangeni, and return along the same route</p>
12.7	<p>ROUTE 7. ESIKHAWINI TO DURBAN Depart Esikhawini Rank, carry straight into D1567, turn left into N2 Freeway, carry on straight and turn right into Argyle Road, turn left into Umgeni Road, turn right into Leopold Street, off loading at Durban Station, carry straight to Market Street, off loading at Berea New Market Durban, return along the same route</p>
12.8	<p>ROUTE 00 CONDITIONS:</p> <ol style="list-style-type: none"> 1.PASSENGERS MAY BE PICKED UP AND/OR SET DOWN ONLY AT DESIGNATED TAXI RANK OR TAXI STOP, WHICH SHALL EXCLUDE BUS STOPS. 2.ENTRY OR RANKING ON PRIVATE PROPERTY IS NOT PERMITTED WITHOUT WRITTEN PERMISSION OF THE LANDLORD, A COPY OF WHICH MUST BE SUPPLIED TO THE BOARD. 3.WITHOUT HAVING ENTERED INTO AN AGREEMENT WITH OTHER OPERATORS ON A COMMON ROUTE, AS CONTEMPLATED BY SECTION 88(2)(B) OF ACT 22 OF 2000, THE PICKING UP OR SETTING DOWN OF PASSENGERS ON SUCH ROUTE IS NOT PERMITTED. A COPY OF SUCH AGREEMENT MUST BE SUPPLIED TO THE BOARD. 4.AT RANKS, WHETHER ON – STREET OR OFF – STREET, ONLY THE TAXIS THAT CAN BE ACCOMODATED IN THE DEMARCATED AREA MAY OCCUPY THE RANK, EXCESS VEHICLES MUST HOLD ELSEWHERE AT DESIGNATED HOLDING AREAS. 5.RANK PERMITS OR LETTERS OF AUTHORITY MUST BE PRODUCED IN RESPECT OF ALL RANKS IN MUNICIPAL AREAS, IN PARTICULAR MAJOR TOWNS AND CITIES AND IN PARTICULAR INTER-PROVINCIAL DESTINATIONS. 6.THE ALLOCATION OF ANY ROUTE OR PORTION OF A ROUTE IS SUBJECT TO THE CONDITION THAT IT HAS BEEN APPROVED AND ALLOCATED IN GOOD FAITH AND THAT SUCH ROUTE WILL BE INVALID SHOULD IT TRANSPIRE THAT THE ROUTE OR PORTION THEREOF WILL, OR HAS CAUSED CONFLICT DUE TO IT HAVING BEEN APPROVED BASED ON INCORRECT OR FALSE INFORMATION SUPPLIED TO THE BOARD OR AS A RESULT OF AN ERROR. IN SUCH INSTANCE THE OPERATING LICENCE MUST BE RETURNED TO THE BOARD FOR CORRECTION. 7.THE VEHICLE MUST BE COVERED BY MOTOR VEHICLE INSURANCE AS WELL AS PERSONAL LIABILITY INSURANCE



transport

Department:
Transport
Province of KwaZulu-Natal

GAZETTE

LGKZNG85-2015-JAN

REGION: ALL

1) Application Number: APP0026716	2) Gazette Number: LGKZNG85-2015-JAN
3) Applicant: NKASHANKASHA FLORENCE HADEBE ID NO. 5103190207081 Association: CATOR-MANOR TAXI ASSOCIATION	4) Applicant Address: 3045 12TH STREET CATO MANOR DURBAN 4091
5) Existing Licence Holder: AB HADEBE ID NO. 4702255213081	6) Existing Licence Holder Address: PO BOX 30261 MAYVILLE KWAZULU NATAL KWA-ZULU NATAL 4058
7) Type of application: DECEASED TRANSFER	8) Operating Licence Number: LKNKZN015111
9) Vehicle Type: NOT AVAILABLE	10) 1 x 13 (SEATED) + 0 (STANDING)
11) Region: DURBAN CENTRAL	
12.1	<p>Route 2</p> <p>Inward Journey- From Rank No. 70 (Durbar Road) Cato Manor to Durban (Victoria Street Taxi Stop)</p> <p>From Rank No.70 on Durbar Road, along Dunbar Road, right into Wiggins Road, left into Bellair Road, right into Jan Smuts Highway, left into Brickfield Road, left into Randles Road, left into an onramp to the Western Freeway (N3), Eastbound, along the N3, left into an off-ramp to Berea Road North, right into Botanic Gardens Road, left into Berea Road South, into Berea Road, into West Street left into Field Street left into Queens Street right into Victoria Street to the end of point on Victoria Street opposite Soldiers' Way bus Rank.</p> <p>2.1 Alternative - Route</p> <p>From Rank No.70 on Dunbar Road along Dunbar Road, left into Booth Road into Francois road, left into Umbilo Road [right into Berea Road into West Street OR into Gale Street, right into Moore Road, left into Warwick Avenue { along Warwick Avenue, left into Canongate Road and proceed to Canongate South Taxi Rank} OR {right into West Street}]- left into field street Street, left into Queen Street, right into Victoria Street to the end point on Victoria Street opposite Soldiers Way Bus Rank.</p> <p>"RESTRICTED FROM PICKING UP ALONG BEREA ROAD SOUTH AND WEST STREET"</p>



transport

Department:
Transport
Province of KwaZulu-Natal

GAZETTE

LGKZNG85-2015-JAN

REGION: ALL

12.2	<p>Route 1 Ensimbini (Putney Place) to Durban (Victoria Street Taxi Stop)</p> <p>From the starting point at the intersection of Nubian Avenue and Putney Place/Stafford Crescent, along Nubian Avenue, left into Borough Road, left into Dunbar Road, right into Wiggins Road, left into Bellair Road, right into Jan Smuths Highway left into Brickfield Road, left into Randles Road, left into an on-ramp to the Western Freeway (N3) Eastbound, along the N3, left into an off-ramp to Bera Road North, right into Botanic Gardens Road, left into Berea Road South, into Berea Road into West Street, left into Field Street, left into Queens Street, right into Victoria Street to the end point of Victoria Street opposite Soldier's Way Bus Rank. ALTERNATIVE From the starting point at the intersection of Nubian Avenue and Putney Place/Stafford Crescent, along Nubian Avenue, right into Borough Road, right into Dunbar Road, left into Booth Road, into Francois Road, left into Umbilo Road (Right into Berea Road into West Street or into Gale Street, right into Moore Road, left into Warwick Avenue {along Warwick Avenue, left into Canonage Road and proceed to Canongate South Taxi Rank} or Right into West Street) left into Field Street, left into Queen Street, right into Victoria Street to the end point on Victoria Street opposite Soldier's Way Bus Rank. INWARD JOURNEY - FROM ENSIMBINI (PUTNEY PLACE) TO DURBAN (CANONGATE SOUTH TAXI RANK) From the starting point at the intersection of Nubian Avenue and Putney Place/Stafford Crescent, along Nubian Avenue, left into Borough Road, left into Dunbar Road, right into Wiggins Road, left into an On-Ramp to the Western Freeway (N3), Eastbound, along the N3, left into an Off-Ramp to Berea Road North, into Old Dutch Road, right into Market Road, right into Leopold Street, into Canongate Road and proceed to the end point at Canongate Road south taxi rank.</p> <p>"RESTRICTED FROM PICKING UP ALONG BEREA ROAD SOUTH AND WEST STREET"</p> <p>RETURN JOURNEY - FROM CANONGATE SOUTH TAXI RANK (DURBAN) TO: ENSIMBINI (PUTNEY PL.) into Canongate Road, into the Western Freeway, (N3), Westbound left into an off-Ramp to Brickfield Road, left into Brickfield Road, right into Jan Smuth Highway, left into Bellair Road, right into Wiggins Road, left into Dunbar Road, right into Borough Road, right into Nubian Avenue and proceed to the end point at the intersection of Nubian Avenue and Putney Place and Stafford Crescent.</p> <p>RETURN JOURNEY - FROM VICTORIA STREET TAXI STOP TO STARTING POINT: ENSIMBINI - PUTNEY PLACE.</p> <p>From a pick up point on Victoria Street, right into Queen street, right into Russell Street, left into Leopold Street, into Canongate Road, into the Western Freeway (N3), Westbound, left into an Off-Ramp to Brickfield Road, left into Brickfield Road, right into Jan Smuts Highway, left into Bellair Road, right into Wiggins Road, left into Dunbar Road, right into Borough Road, right into Nubian Avenue to the starting point at the intersection of Nubian Avenue and Putney/Stafford Crescent.</p>
12.3	<p>Route 3 INWARD JOURNEY - FROM RANK NO.70 (DUNBAR ROAD) CATO MANOR TO DURBAN (CANONGATE SOUTH TAXI RANK)</p> <p>From Rank No.70 on Dunbar Road, along Dunbar Road, right into Wiggins Road, left into Bellair Road, right into Jan Smuts Highway, left into Brickfield Road, left into Randles Road, left into an On-Ramp to the Western Freeway, (N3), Eastbound, (N3), along the N3, left into an Off-Ramp to Berea Road North, along Berea Road North, into Old Dutch Road, right into Market Road, right into Leopold Street, into Canongate Road and proceed to the end point at Canongate South taxi rank.</p> <p>RETURN JOURNEY - FROM CANONGATE ROAD SOUTH TAXI RANK (DURBAN) TO STARTING POINT: RANK NO:70 (DUNBAR ROAD) CATO MANOR.</p> <p>Into Canongate Road, into Western Freeway (N3), Westbound, left into an Off-Ramp to Brickfield Road, left into Brickfield Road, right into Jan Smuts Highway, left into Bellair Road, right into Wiggins Road, left into Dunbar Road, along Dunbar Road and proceed to rank no:70 on Dunbar Road.</p> <p>RETURN JOURNEY - FROM VICTORIA STREET TAXI STOP TO STARTING POINT: RANK NO:70 (DUNBAR ROAD) CATO MANOR.</p> <p>From pick up point on victoria Street, right into Queen Street, right into Russel Street, left into Leopold Street, into Canongate Road, into the western Freeway (N3) Westbound, left into an Off-Ramp to Brickfield Road, left into Brickfield Road, right into Jan Smuts Highway, left into Bellair Road, right into Wiggins Road, left into Dunbar Road, along Dunbar Road and proceed to rank no:70 on Dunbar Road.</p>



transport

Department:
Transport
Province of KwaZulu-Natal

GAZETTE

LGKZNG85-2015-JAN

REGION: ALL

12.4

Route 4 INWARD JOURNEY - FROM RANK NO:70 (DUNBAR ROAD) TO DURBAN.

From Rank No.70 Dunbar Road, along Dunbar Road, cross over Booth Road, into Ridge view Road, left into Sunderland Road, left into Umkubaan Drive, return along Umkubaan Drive, right into Ridge View Road, Right into Booth road, left into Bellair Road, and proceed along Bellair Road to the rank on Bellair Road, and Proceed along Bellair Road, right into Jan Smuts Highway, left into Brickfield Road, left into Randles Road, left into an On-Ramp to the Western Freeway (N3), Eastbound, Along the N3, left into an Off-Ramp to Berea Road North into Old Dutch Road, Right into Market Street, right into Leopold Street, into Canongate South Taxi Rank.

4.1 ALTERNATIVE

Right into Botanic Gardens Road, left into Berea Road South, into Berea Road, into West Street, left into Field Street, left into Queen Street, right into Victoria Street to the end point on Victoria Street opposite Soldiers Way Bus Rank and return as per 4.2 or 4.4

4.2 RETURN JOURNEY

FROM VICTORIA STREET TAXI STOP TO STARTING POINT: RANK NO:70(DUNBAR ROAD) CATO MANOR.

From pick up point on Victoria Street, Right into Queen Street, right into Russel Street, left into Leopold Street, into Canongate Road into the Western Freeway(N3), Westbound, left into an Off-Ramp to Brickfield Road, left into Brickfield, right into Jan Smuts Highway, left into Bellair Road, right into Wiggins Road, left into Dunbar Road, along Dunbar Road and proceed to Rank no:70 Dunbar.

4.3 INWARD JOURNEY

Into Gale Street, right into Moore Road, left into Warwick Avenue, [along Warwick Avenue, left into Canongate Road and proceed to Canongate South taxi rank] and return as per 4.2 or 4.4

4.4 OUTWARD JOURNEY.

From Canongate South taxi rank, into Canongate Road, into Western Freeway N3, Westbound, left into Canongate Road, into an Off-Ramp to Brickfield Road, right into Jan Smuts Highway, left into Bellair road proceed left into Booth Road, left into Ridge View Road, left into Sunderland Road, left into Umkubaan Drive, Return along Umkubaan Drive, right into Ridge View Road, Across Booth Road into Dunbar Road and Proceed to rank no:70 on Dunbar Road.



transport

Department:
Transport
Province of KwaZulu-Natal

GAZETTE

LGKZNG85-2015-JAN

REGION: ALL

1) Application Number: APP0026085	2) Gazette Number: LGKZNG85-2015-JAN
3) Applicant: JALIMANI PETER DLAMINI ID NO. 3711155125080 Association: UNIVERSITY PARK LONG DISTANCE TAXI ASS.	4) Applicant Address: 27 CHESTER ROAD MALVERN 4093
5) Existing Licence Holder: NOT APPLICABLE ID NO. NOT APPLICABLE	6) Existing Licence Holder Address: NOT APPLICABLE
7) Type of application: NEW OPERATING LICENCE	8) Operating Licence Number: NOT AVAILABLE
9) Vehicle Type: MINIBUS	10) 1 x 15 (SEATED) + 0 (STANDING)
11) Region: DURBAN CENTRAL	
12.1	<p>1.DURBAN TO NKANDLA</p> <p>Inbound From University Park Taxi Rank No. 233 in Durban, turn right to Wills Road, turn left to Warwick Avenue, turn left to Cannongate Road, right N3, right to N2 Stanger, off ramp to Dokodweni on R66, turn left to Melmoth on R34, turn to R68 and proceed straight to Nkandla on R226, turn left to P50/3 to Nkandla Taxi Rank</p> <p>Outbound Return to Durban, pass Melmoth, Eshowe, proceed on R66 towards Dokodweni, turn right to R102, pass Mandeni, Stanger, dropping off passengers, back to R66, turn right to N2, turn left P445, right to M4, pass Ballito towards Durban North, go through M4 to Stanger Street into Prince Alfred Street, turn right to Ordinance Road, proceed to Leopold Street, left to Market Road, right into a Service Road behind English Market, right again into Service Road, into University Avenue, turn right into University Park Taxi Rank in Durban</p>
12.2	<p>2.DURBAN TO NQUTHU</p> <p>Inbound From University Park Taxi Rank No. 233 in Durban, turn right to Wills Road, turn left to Warwick Avenue, turn left to Cannongate Road, right N3, right to N2 Stanger, off ramp to Dokodweni on R66, turn left to Melmoth on R34, turn left to R68 to Babanango, proceed to Nqutu, offload at Nqutu Taxi Rank and return to</p> <p>Outbound Return to Durban, pass Melmoth and Eshowe, dropping off passengers, proceed on R66 towards Dokodweni, turn right to R102, pass Mandeni, Stanger, may drop off passengers, back to R66, turn right to N2, proceed and turn left P445, right M4, pass Ballito towards Durban North, go through M4 to Stanger Street into Prince Alfred Street, turn right to Ordinance Road, proceed to Leopold Street, turn left to Market Road, right into a Service Road, behind English Market, right again into a Service Road into University Avenue, turn right into University Park Taxi Rank in Durban</p>
12.3	<p>3.DURBAN TO ESTCOURT</p> <p>Inbound From University Park Taxi Rank No. 233 in Durban, turn right to Wills Road, turn left to Warwick Avenue, turn left to Cannon gate Road, proceed to N3, towards Pietermaritzburg, pass Mooi River Toll Plaza, proceed to Estcourt on N3, turn left on Estcourt off ramp South Bound No. 168, turn right pass Midway RTI on R103 to Lorne Street, Harding Street, turn left to Alexander Street in Estcourt, turn left to Estcourt Taxi Rank and return to Durban.</p> <p>Alternative At Mooi-River turn left to Mooi-River off ramp through off ramp tollgate, turn left and turn right towards Mooi River R103, pass Engen Garage, offload passengers at Mooi-River, proceed on Old Main Road to Estcourt, pass Willowgrange, pass airodrome, turn right on R103 to Estcourt, Lorne Street, Harding Street, turn left to Alexander Street, turn left to Estcourt Taxi Rank and return to Durban</p> <p>Outbound From Estcourt Taxi Rank, turn right to Alexander Street, turn right into Harding Street, turn left into Albert Street, turn left into Lorne Street, proceed on R103, turn left at Midway on N3, towards Durban, pass Howick, dropping can be done, left to M31, Old Main Road, proceed to Pinetown and offload passengers, proceed on to Durban</p>



transport

Department:
Transport
Province of KwaZulu-Natal

GAZETTE

LGKZNG85-2015-JAN

REGION: ALL

- | | |
|---|---|
| <p>1) Application Number: APP0026086</p> <p>3) Applicant: JABULILE PHYLLIS DLAMINI
ID NO. 4306220254087
Association: UNIVERSITY PARK LONG DISTANCE TAXI ASS.</p> <p>5) Existing Licence Holder: JP DLAMINI
ID NO. 3711155125080</p> <p>7) Type of application: DECEASED TRANSFER</p> <p>9) Vehicle Type: NOT AVAILABLE</p> <p>11) Region: DURBAN CENTRAL</p> | <p>2) Gazette Number: LGKZNG85-2015-JAN</p> <p>4) Applicant Address:
27 CHESTER ROAD
MALVERN
4093</p> <p>6) Existing Licence Holder Address:
4 AMBERT COURT
199 BEREA ROAD
DURBAN
KWA-ZULU NATAL
4000</p> <p>8) Operating Licence Number: LKNKZN0113819</p> <p>10) 1 x 15 (SEATED) + 0 (STANDING)</p> |
|---|---|

12.1	<p>1. DURBAN TO NKANDLA</p> <p>Inbound From University Park Taxi Rank No. 233 in Durban, turn right to Wills Road, turn left to Warwick Avenue, turn left to Cannongate Road, right N3, right to N2 Stanger, off ramp to Dokodweni on R66, turn left to Melmoth on R34, turn to R68 and proceed straight to Nkandla on R226, turn left to P50/3 to Nkandla Taxi Rank</p> <p>Outbound Return to Durban, pass Melmoth, Eshowe, proceed on R66 towards Dokodweni, turn right to R102, pass Mandeni, Stanger, dropping off passengers, back to R66, turn right to N2, turn left P445, right to M4, pass Ballito towards Durban North, go through M4 to Stanger Street into Prince Alfred Street, turn right to Ordinance Road, proceed to Leopold Street, left to Market Road, right into a Service Road behind English Market, right again into Service Road, into University Avenue, turn right into University Park Taxi Rank in Durban</p>
12.2	<p>2. DURBAN TO NQUTHU</p> <p>Inbound From University Park Taxi Rank No. 233 in Durban, turn right to Wills Road, turn left to Warwick Avenue, turn left to Cannongate Road, right N3, right to N2 Stanger, off ramp to Dokodweni on R66, turn left to Melmoth on R34, turn left to R68 to Babanango, proceed to Nqutu, offload at Nqutu Taxi Rank and return to</p> <p>Outbound Return to Durban, pass Melmoth and Eshowe, dropping off passengers, proceed on R66 towards Dokodweni, turn right to R102, pass Mandeni, Stanger, may drop off passengers, back to R66, turn right to N2, proceed and turn left P445, right M4, pass Ballito towards Durban North, go through M4 to Stanger Street into Prince Alfred Street, turn right to Ordinance Road, proceed to Leopold Street, turn left to Market Road, right into a Service Road, behind English Market, right again into a Service Road into University Avenue, turn right into University Park Taxi Rank in Durban</p>



transport

Department:
Transport
Province of KwaZulu-Natal

GAZETTE

LGKZNG85-2015-JAN

REGION: ALL

12.3	<p>3. DURBAN TO ESTCOURT</p> <p>Inbound From University Park Taxi Rank No. 233 in Durban, turn right to Wills Road, turn left to Warwick Avenue, turn left to Cannongate Road, proceed to N3, towards Pietermaritzburg, pass Mooi River Toll Plaza, proceed to Estcourt on N3, turn left on Estcourt off ramp South Bound No. 168, turn right pass Midway RTI on R103 to Lorne Street, Harding Street, turn left to Alexander Street in Estcourt, turn left to Estcourt Taxi Rank and return to Durban</p> <p>Alternative At Mooi-River turn left to Mooi-River off ramp through off ramp tollgate, turn left and turn right towards Mooi River R103, pass Engen Garage, offload passengers at Mooi-River, proceed on Old Main Road to Estcourt, pass Willowgrange, pass airodrome, turn right on R103 to Estcourt, Lorne Street, Harding Street, turn left to Alexander Street, turn left to Estcourt Taxi Rank and return to Durban</p> <p>Outbound From Estcourt Taxi Rank, turn right to Alexander Street, turn right into Harding Street, turn left into Albert Street, turn left into Lorne Street, proceed on R103, turn left at Midway on N3, towards Durban, pass Howick, dropping can be done, left to M31, Old Main Road, proceed to Pinetown and offload passengers, proceed on</p>
12.4	<p>4. DURBAN TO DHANHAUSER :</p> <p>From University Park Taxi Rank , Warwick , join N3, turn R103, join Pieter Road, Helpmekaar, Newcastle Road, enter Dhanhauser and enter Nwanda Lane taxi rank.</p>
12.5	<p>5. DURBAN TO BERGVILLE:</p> <p>From University Park , left Warwick Avenue join N3, pass Ultra city, turn left R74 pas Winterton straight to Bergville, West Street and Bergville Taxi rank.</p>



transport

Department:
Transport
Province of KwaZulu-Natal

GAZETTE

LGKZNG85-2015-JAN

REGION: ALL

- | | |
|--|--|
| <p>1) Application Number: APP0026088</p> <p>3) Applicant: MARGARET BUSISIWE DLADLA
ID NO. 5911270403085
Association: MPUMALANGA AND DISTRICT TAXI ASSOCIATION</p> <p>5) Existing Licence Holder: ME DLADLA
ID NO. 5805135314083</p> <p>7) Type of application: DECEASED TRANSFER</p> <p>9) Vehicle Type: NOT AVAILABLE</p> <p>11) Region: DURBAN WEST</p> | <p>2) Gazette Number: LGKZNG85-2015-JAN</p> <p>4) Applicant Address:
P O BOX 12612
HAMMARSDALE
3700</p> <p>6) Existing Licence Holder Address:
P O BOX 430
HAMMARSDALE
HAMMARSDALE
KWA-ZULU NATAL
3700</p> <p>8) Operating Licence Number: LKNKZN0110933</p> <p>10) 1 x 15 (SEATED) + 0 (STANDING)</p> |
|--|--|

- 12.1** ROUTE 1.
MPUMALANGA – PIETERMARITZBURG (via Church Street)
- Inbound:
From Mpumalanga, P385, N3, N3/P338 (Umlaas Road) Interchange, N3, Market Road Interchanger, N3, Bhambatha (Greytown), Church, Masukwana (East), Boom Street to Boom / Retief Taxi Terminal (KPC0013)
- Outbound:
From Boom / Taxi Terminal (KPC0013), Boom Street, Masukwana Street (East), Echo Road, Orthmann, N3, N3/P338 (Umlaas Road), Interchange, N3, P385
- ALTERNATIVE - Inbound
- (A)
- P385, N3, P418, Church Street, VR Plank Square (Camperdown Taxi Rank – KPX0021, VR Plank Square, Shepstone, Bishop, P418, N3 / P338 (Umlaas Road) Interchange, N3, Market Road Interchange, N3, Bhambatha (Greytown), Church Street, Masukwana (East), Boom
- (B)
- P385, N3, P418, Church Street, VR Plank Square (Camperdown Taxi Rank – KPX 0021), VR Plank Square, Shepstone, Bishop, P418, N3 / P338 (Umlaas Road), Interchange, N3, Market Road Interchange, N3, Armitage, Chatterton, Boshoff, Boom Street, Retief Street, Pietermaritz Street, Pine Street, Boom Street
- ALTERNATIVE – Outbound
- (A)
- Boom Street, Masukwana (East), Echo, Orthmann, N3, N3 / P338 (Umlaas Road) Interchange, P418, Church Street, VR Plank Square, Shepstone, Bishop, P418, N3, P385
- RESTRICTIONS**
Along Market Road, off-ramp to Market Road, on-ramp, only offloading of passengers is permitted. The loading of passengers along this section of the route is not permitted

**transport**

Department:
Transport
Province of KwaZulu-Natal

GAZETTE

LGKZNG85-2015-JAN

REGION: ALL

12.2	<p>ROUTE 2. MPUMALANGA – CAMPERDOWN Inbound: Forward From: Mpumalanga Route: P385, N3, P418, Church Street, VR Plank Square To: Camperdown Taxi Rank – Adjacent to Camperdown Station (KPC 0021)</p> <p>Outbound: Return From: Camperdown Taxi Rank – Adjacent to Camperdown Station (KPC0021) Route: VR Plank Square, Shepstone, Bishop, P418, N3, P385 To: Mpumalanga</p>
12.3	<p>ROUTE 00 CHARTER SERVICE FROM MPUMALANGA TAXI RANK TO POINT WITHIN THE PROVINCE OF KZN ONLY.NO PICKING UP OR SETTING DOWN OF PASSENGERS EN ROUTE.</p>



transport

Department:
Transport
Province of KwaZulu-Natal

GAZETTE

LGKZNG85-2015-JAN

REGION: ALL

1) Application Number: APP0025998	2) Gazette Number: LGKZNG85-2015-JAN
3) Applicant: ANGELA SHIRLEY KIPPEN ID NO. 5702210094088 Association: ZAMOKUHLE TAXI ASSOCIATION (PORT SHEPS)	4) Applicant Address: P O BOX 1013 UMTENTWENI 4235
5) Existing Licence Holder: CC KIPPEN ID NO. 6001225065087	6) Existing Licence Holder Address: P O BOX 2502 PORT SHEPSTONE KWAZULU-NATAL KWA-ZULU NATAL 4240
7) Type of application: DECEASED TRANSFER	8) Operating Licence Number: LKNKZN0130214
9) Vehicle Type: NOT AVAILABLE	10) 1 x 15 (SEATED) + 0 (STANDING)
11) Region: UGU-OGWINI	
12.1	1. PORT SHEPSTONE TO DURBAN: PORT SHEPSTONE ALONG RYDER STREET JOINING R102 TO HIBBERDENE LOAD HIBBERDENE, FAFA, UMKOMAAS, AMANZIMTOTI JOINING JOURNEY ROAD TO OFF LOAD ISIPHINGO, REUNION, WEMA TO BROOK STREET 61, AND RETURN TO PORT SHEPSTONE OFFLOAD, UMTHWALUME, HIBBERDENE TO PORT SHEPSTONE TAXI RANK RYDER STREET. RESTRICTION: DURBAN TO PORT SHEPSTONE - NO PICK ON THE WAY TO BEFORE REACHING PORT SHEPSTONE.
12.2	2. PORT SHEPSTONE TO UMZINTO PORT SHEPSTONE TAXI RANK ALONG RYDER STREET JOINING R102 TO HIBBERDEN JOINING SEZELA ROAD TO UMZINTO TAXI RANK, AND RETURN TO PORT SHEPSTONE TAXI RANK OFF LOAD FAFA, HIBBERDENE DIRECT TO PORT SHEPSTONE TAXI RANK
12.3	3. PORT SHEPSTONE TO MTATA PORT SHEPSTONE TAXI RANK TO MANDELA DRIVE ALONG N2 IZINGILWENI- HARDING- KOKSTAD OFFLOAD MT AYLIF, QUMBU, TSOLO, MT FREE TO UMTATA TO MADERIA STREET, AND RETURN TO PORT SHEPSTONE. OFFLOAD PADDOCK, MURCHISON, BOBOYI, MARBURG BATES DIRECT TO PORT SHEPSTONE TAXI RANK
12.4	4. PORT SHEPSTONE TO JOHANNESBURG: PORT SHEPSTONE TAXI RANK TO RYDER STREET JOINING R102 TO HIBBERDENE TURN WINKELSPRUIT TO UMBUMBULU TO PIETERMARITZBURG TO M2 WEST JOHANNESBURG, INTO AND ALONG HARROW ROAD ANDERSON STREET, TO WANDERERS STREET TAXI RANK JOHANNESBURG AND RETURN.



transport

Department:
Transport
Province of KwaZulu-Natal

GAZETTE

LGKZNG86-2015-JAN

REGION: ALL

1) Application Number: APP0037541	2) Gazette Number: LGKZNG86-2015-JAN
3) Applicant: J O H HLATSHWAYO ID NO. 5602115557082 Association: MADADENI TAXI OWNERS ASSOCIATION	4) Applicant Address: P O BOX 60832 INGQAYIZIWE KWAZULU NATAL 2957
5) Existing Licence Holder: MP SIMELANE ID NO. 5404035368082	6) Existing Licence Holder Address: P O BOX 10211 MADADENI MADADENI KWA-ZULU NATAL 2951
7) Type of application: NORMAL TRANSFER	8) Operating Licence Number: LKNKZN0151031
9) Vehicle Type: NOT AVAILABLE	10) 1 x 15 (SEATED) + 0 (STANDING)
11) Region: AMAJUBA	
12.1	<p>ROUTE 1 From KwaHofina Canan Section new settlement housing and the riverside proceed straight on road between Section 3 and Riverside Housing at four way stop proceed straight via Methodist Church via Section 1 Clinic and Taxi Rank, turn right at Section 1 Rank proceed straight turn left at KwaMavuso Corner house proceed straight turn left at Lutheran Church proceed straight turn right at Embongolweni Church, via BP Garage via Amajuba District Office Ikhwezi Section and via SAPS Station Madadeni at robot turn right to Ingagane intersection, turn right at the robot crossing Ingagane River via Matukusa New Township at Keyway Motors (Matukusa) robot proceed straight via Railway Station Karbochem, turn left enter Road N11 and turn right into Allen Street to Newcastle, via Arbor Park Town Houses, proceed on Allen Street enter Newcastle, turn left at Kirkland Street, turn right at Voortrekker Street proceed straight across Terminus Street Taxi Rank return with same route to Madadeni Township.</p> <p>OR</p> <p>Turn right at Keyway Motors robot into Albert Wesswls Road via Emabhodini (Newcastle Textile Industries and heavy engineering industry), proceed straight Engen Garage via Four way stop proceed straight, turn right at robot via Kardbro Testing Station, turn right enter Hardwick Street, turn left at Kings Hotel into Harding Street proceed straight, turn right at BP Garage and Bradrows Furnishers, into Allen Street proceed straight, turn left at Kirklands Street, turn right into Voortrekker Street proceed straight across Terminus Street enter Newcastle approved Taxi Rank return with same route to Madadeni Township.</p>
12.2	<p>ROUTE 1</p> <p>MADADENI TO NEWCASTLE</p> <p>From KwaHofina eCanan Section new settlement housing and the riverside proceed straight on road between Section 3 and Riverside Housing at four way stop proceed straight via Methodist Church via Section 1 Clinic and Taxi Rank, turn right at Section 1 rank proceed straight, turn left at KwaMavuso Corner house proceed straight, turn left at Lutheran Church proceed straight, turn right Embongolweni Church, via BP Garage, via Amajuba District Office Ikhwezi Section and via SAPS Station Madadeni at Robot, turn right to Ingagane intersection, turn right at the robot crossing Ingagane River via Railway Station Matukusa New Township at Keyway Motors (Matukusa) robot proceed straight via Railway Station Karbochem, turn left enter Road N11 and turn right into Allen Street to Newcastle, via Arbor Park Town Houses, proceed on Allen Street enter Newcastle, turn left at Kirkland Street, turn right at Voortrekker Street proceed straight across Terminus Street Taxi Rank. Return with the same route to Madadeni Township.</p> <p>OR</p> <p>Turn right at Keyway Motors robot into Albert Wessels Road via Emabhodini (Newcastle Textile Industries and heavy engineering industry). Proceed straight via Engine Garage. Via Four way stop proceed straight, turn right at robot via Kardbro Testing Station, turn right enter Hardwick Street, turn left at Kings Hotel into Harding Street proceed straight, turn right at BP Garage and Brad lows Furnishers, into Allen Street proceed straight, turn left at Kirkland Street, turn right into Voortrekker Street proceed straight across Terminus Street enter Newcastle approved Taxi Rank. Return with same route to Madadeni Township.</p>



transport

Department:
Transport
Province of KwaZulu-Natal

GAZETTE

LGKZNG86-2015-JAN

REGION: ALL

12.3	<p>ROUTE 2</p> <p>From Madadeni Library and Community Hall, turn left via Beer Wholesale, turn right at robot, and proceed via Amajuba College via Magistrate Office.</p> <p>OR</p> <p>From Madadeni Library, turn right to Road intersection between Section 2 and 3, turn left via KwaSbali Tavern (between 2 and 3), turn left Methodist Church, proceed via Section 1 Clinic via Khuzani Shopping Centre, proceed straight via BP garage, via Amajuba District Municipality Office, via Ikhwezi Section/Police Station, Turn right at Robot, turn right to Ingagane Road intersection. Turn right at the robot crossing Ingagane River; via Matukusa New Township at Keyway Motors (Matukusa) robot proceed straight via Railway Station Karbochem. Turn left enter Road N11 and right into Allen Street to Newcastle via Arbor Park Town houses, proceed on Allen Street enter Newcastle. Turn left at Kirkland Street, turn right at Voortrekker Street proceed across Terminus Street enter approved Newcastle Taxi Rank. Return with the same route to Madadeni Township.</p>
12.4	<p>ROUTE 3</p> <p>From Madadeni High School turn right at eMatsheni Amhlophe via eNyokeni Section 3, turn left Vodacom Containers via Bhokukuphiwa Restaurant, left at eHashini Stop via St John Church, turn right towards Shoprite Centre, right at Clinic No.7, via KwaSbali Tavern, turn left at Methodist Church, via Clinic No.1 at Section 1 via Section1, turn left at BP Garage, via Amajuba Municipality Office, via Ikhwezi Section, via Madadeni Police Station, turn right at robot, right at Ingagane intersection Robot, enter Road 0483 from Utrecht, Osizweni to Newcastle, turn right at Keyway Motors to Emabhodi, via Protection Service turn enter right Allen Street at keyway Motors proceed straight, via Railway Station via Karbochem off-ramp turn left enter N11, turn right at Allen Street to Newcastle, proceed on Allen Street, turn left at Kirkland Street, turn right at Voortrekker Street, proceed across Terminus Street enter approved Newcastle Taxi Rank. Return with same route to Madadeni Township.</p> <p>OR</p> <p>ALTERNATE: ROUTE 3</p> <p>Starting point same as above but at Keyway Motors proceed straight, via Railway Station, via Karbochem off-ramp, turn left enter N11, Turn right at Allen Street to Newcastle, proceed straight via Arbor Park Suburbs proceed along Terminus Street enter Newcastle approved Taxi Rank. Return same route to Madadeni Township.</p>
12.5	<p>ROUTE 4</p> <p>From KwaBester (turn off to Iscor), via Hostel, via Egesini, right at road intersection, right at Zenzele T-junction (between 4 and 5), via Wall to Wall shop, via Surgery, via Ezincwadini, via Mazibuye Testing Station, left of right via Amajuba College, via Magistrates Office, via Police Station, turn right at Ingagane Intersection and robot. At Keyway Motors proceed straight via Railway Station, via Karbochem, turn left or enter N11 Road, turn right at Allen Street, via Arbor Park, Police Station/Newcastle High School, turn left at Kirkland Street, turn right at Voortrekker Street proceed across Terminus Street enter approved Newcastle Taxi Rank. Return with same route to Madadeni Township.</p> <p>OR</p> <p>From bester Stop T-disjunction (Iscor PTY LTD), turn off. Turn left at eMatsheni Amhlophe proceed straight via Old KZT Depot, via World of Praise Church, turn right at T-junction, turn left at Robot Beer Wholesale, Enter road between Section 2 East and Section 5 West, turn right proceed on road, via Section 5, Amajuba College, Magistrates Office and Police Station proceed to Ingagane T-Junction, turn right to Ingagane intersection. At Kewway Motors (Matukusa) robot proceed straight via Railway Station Karbochem, turn left enter Road 11 and turn right into Allen Street to Newcastle. Via Arbor Park Town houses, proceed on Allen Street enter Newcastle, turn left at Kirkland Street, turn right at Voortrekker Street proceed across Terminus Street enter approved Newcastle Taxi Rank. Return with same route to Madadeni Township.</p>



transport

Department:
Transport
Province of KwaZulu-Natal

GAZETTE

LGKZNG86-2015-JAN

REGION: ALL

12.6	<p>ROUTE 5</p> <p>From Zenzele Shopping Centre, turn right at Madadeni Hospital, turn left at Thokoza Shopping Centre, turn right at School for Deaf, turn left Clinic No.5, Section5, via Ntobeko L. P. School, turn left or right Amajuba College, via Magistrate Office, via Police Station, Turn right to Ingagane intersection, turn right at the robot crossing Ingagane River, via Matukusa new Township. At keway Motors (Matukusa) robot turn right at intersection between 5 and 2 towards Beer Wholesale, turn left at robot, proceed. Turn left at Clinic 3 Section 3 via KwaSibali tavern, Turn left at Methodist, via Section 1, via Amajuba District Office, via Khuzani Shopping Center, left at BP Garage, via Magistrate via Amajuba District, via Ikhwezi Section, turn right at Madadeni Police Station robot, proceed straight turn right into P483 road to Matukusa new settlement (pick and drop) proceed straight, turn at Keway Motors into Asiphephe Road proceed straight enter Albert Wessels drive to Newcastle Textile Industries offload and load all around Textile Industries or return with same route to Madadeni approved taxi Rank.</p> <p>OR</p> <p>Proceed turn left at Clinic 3 Section 3 via KwaSbali Tavern, left at Methodist, via Section 1, via Amajuba District Office, via Khuzani Shopping Center, left at BP Garage via Magistrates Office via Amajuba District via Ikhwezi Section, right at Madadeni Police Station robot, proceed to Newcastle or return with same route to approved Checkers Taxi Rank.</p>
12.7	<p>ROUTE 6</p> <p>From Brewery (Sorgum Beer) Town Miles Tavern (KwaMsimango), turn left at Brewery, via Ithala Industrial site at Section 6, turn right across road Moyomuhle Taxi Rank, Turn right at KwaDlamini Corner House between Hospital and Section 6, proceed straight, turn left Zenzele Shopping Center at Section 5, proceed between Section5 and Madadeni Hospital. Turn right at road intersection Short Homes. Via Cripple Centre via Education (Office Circuit Office) road between Section 5 opening veld, via Amajuba Technology Centre, left enter road from old KZT depot, Beer Wholesaler, via Amajuba College, via Magistrate Office proceed straight to Ingagane River, via Matukusa new Township. At Keway Motors (Matukusa) robot proceed straight via Railway Station, Karbochem, turn left enter road N11 and return right into Allen Street to Newcastle, via Arbor Park Town Houses, proceed on Allen Street enter Newcastle, turn left at Kirkland Street, turn right at Voortrekker Street, proceed across Terminus enter approved Newcastle Taxi Rank. Return with same route to Madadeni Township.</p>
12.8	<p>ROUTE 7</p> <p>From N Section Taxi Rank KwaNyembe, turn right enter P Section enter road from P1 Stop, via Post Box, turn left at Stafford Clinic or right. Turn right enter M Section. Turn right at road intersection via Dedangifunde High School, turn left Muzikayise Junior Primary, turn right enter L Section straight turn left on road between Section 7 and Section 6 to Madadeni Brewery via Virginia Supermarket, via Madadeni Light Industries, via Binda Hardware Moyomuhle Taxi Rank and Community Centre. At robot turn right enter Main Road P483 from Newcastle to Osizweni, Buffalo flats and Utrecht to Newcastle at Ingagane robot cross-over Ingagane River turn left at Keyway Motors robot into Asiphephe Road enter Albert Wessels Road. Via light and textile Industries eMabhodini to Newcastle via Protection Service turn right Allen Street proceed turn left at Kirkland Street, turn right at Voortrekker Street proceed across Terminus Street, enter approved Newcastle Taxi Rank. Return with same route to Madadaeni Township.</p>



transport

Department:
Transport
Province of KwaZulu-Natal

GAZETTE

LGKZNG86-2015-JAN

REGION: ALL

12.9	<p>Route 8</p> <p>From R-Section Taxi Rank R826 House right, enter road between R-Section and Section 6, turn left Rasta Pazza Shop, straight, via Zenzele Shopping Complex, via Madadeni Hospital, turn right at intersection, via Cripple Centre and via Circuit Office, via Amajuba Technology Centre, turn left enter Section 2, via Amajuba College, via Magistrates Offices and Madadeni Police Service, turn left at Ingagane intersection robot Road 483, via Matukusa new settlement, at Amatukusa robot, turn right into Asiphephe Road, proceed straight enter Albert Wessels Road, via Emabhodini Textile and Light Industries.</p> <p>ALTERNATIVE ROUTE</p> <p>From Egesini Section 7 R via Khulakahle Creche, via Mcebowlwazi Primary School, turn right at Mcebowlwazi Primary School, turn left at L Post Office Box, turn left at House L597, turn right at Mazulu High School, turn left at Zenzele Supermarket, via Madadeni Hospital, turn right at road intersection, via Cripple Centre, via Education Circuit Office, via Amajuba Technology, turn left, enter Section 2 road, via Amajuba College, via Magistrates Office and SAPS Station, proceed straight, via Ikhwezi Station, turn right at Asiphephe Road, enter Albert Wessels Road, via Amabhodini proceed straight, via Protection Services, turn right, enter Allen Street, proceed straight, turn left at Kirkland Street, turn right at Voortrekker Street, proceed across Terminal Street, enter Newcastle Approved Taxi Rank and return with same route to Madadeni Section</p>
12.10	<p>ROUTE 9</p> <p>LISTER FARM/SIZANANI SCHOOL</p> <p>Gravel Road, via Sizamokuhle Primary, via Family Pack Store, turn right straight, across the Theku River/Buthelezi Shop 1087, Via Hloniphani Rest on the right, enter P 1 Section (MTN Arial) Buhlebomshado Shop, turn left at Mkhulukhulu Store, turn right at Kusakusa/Something XM Section, via Eyakho Complex go straight via Ekuphakameni Store, turn left at Lokothwayo Brick Blocks, turn right at Ekhamduze Liquor Store L Section, via Madoda Butchery and Café Enterprise, turn right at Madadeni Brewery via Virginia Supermarket, via Madadeni Light Textile Industries, via Binda Building Material Supply Store, straight Moyomuhle Taxi Rank via Community Centre. At robot turn right enter main road from Newcastle to Osizweni Utrecht- straight across Ingagane River robot to the next robot via Keyway Motors, return right to Albert Wessels Drive or straight, via Railway Station Karbochem off-ramp, turn left enter N11 about 1 kilometer drive turn right into Allen Street, via Arbor Park straight into Town (Allen Street) turn left at Kirkland Street, turn right an drive across street enter approved Newcastle Taxi Rank.</p>
12.11	<p>ROUTE 10</p> <p>JOBSTOWN / EMASONDEZA ROUTE</p> <p>From Kwadanisa stop Jobstown, turn right on Road D1335, Via Zuka Trust Farm, turn left Jobstown School and Isikhalisezwe S. Primary School, proceed across Theku River, via Maskraal proceed straight, enter Section Madadeni, turn right at Iscor Hostel, via Iscor Hostel (Ingqayi Hostel) proceed straight turn left at eMatsheni Amhlophe, turn right at corner house KwaMdlalose proceed straight turn left Shoprite Checkers enter Checkers approved Taxi Rank off-load and return with same route to Masondeza.</p> <p>ALTERNATIVE ROUTE</p> <p>From KwaMdlalose corner house proceed straight via Checkers Shopping Center, via Section 3 Clinic, turn right at road intersection proceed straight via KwaSibali turn left at Methodist Church proceed straight via Section 1 Taxi Rank via Ekhezani, via Embongolweni, via BP Garage, via Ikhwezi Section, via Madadeni Police Station at the robot turn left proceed straight enter Magistrate and Welfare Office parking and load / offload. Return the same route to Madadeni Checkers.</p>



transport

Department:
Transport
Province of KwaZulu-Natal

GAZETTE

LGKZNG86-2015-JAN

REGION: ALL

12.12 ROUTE 11

SIBHASHA (KILBARCHAN)

From Newcastle Taxi Rank, turn left into Terminus Street, Turn right at Voortrekker Street, turn left at Kirkland Street, and turn right at Allen Street.

OR

ALTERNATIVE

From Newcastle Taxi Rank, turn right at Terminus Street, turn left at Sutherland Street, turn left at Hospital via Provincial Hospital Newcastle Prison turn right into Allen Street, proceed turn right into N11 Ladysmith Road, turn right to Indian Village return same route across N11, left into Kilbarchen Village, turn left at 4th Avenue return same route turn left into Ingagane Road, turn left to Kilbarchen Golf Club return same route turn left, at Buthelezi Street via Old PowerStation. Proceed straight into Ingagane Township; turn left into Ingagane Club into 3rd Avenue at Ingagane Township Office return with same route to Madadeni.

OR

ALTERNATIVE ROUTE

From Newcastle Taxi Rank proceed across Terminus Street, turn left at Voortrekker Street, turn right at Kirkland Street, proceed straight turn left at Sutherland Street via Pick 'N Pay Shopping center via Technikon SA. Turn left at Hospital Street proceed straight turn right Allen Street via Arbor Park Suburb, turn left enter N11 turn right into P483 Road to Madadeni, Osizweni and Utrecht, turn right Karbochem via Karbochem proceed straight via Roy Point Cemetery, proceed straight enter Vezibuhle Settlement (known as Empongpongweni) return with the same route to Newcastle approved Taxi Rank.

ALTERNATIVE TO ROUTE 11

Turn right to Ballangeigch and return and turn left to Vezibuhle

12.13 ROUTE 12

FROM MADADENI TO OSIZWENI TOWNSHIP

From Magistrate Office, Madadeni Township, turn left enter road between Section 2 and Municipality Offices. Turn right at BP Garage; proceed straight via Imbongolweni Church, via Khuzani Shopping Centre via Methodist Church. Sections 1 proceed straight at four way stop on road between riverside houses and Section 3 turn right at KwaMaboya. Via eHashini stop. Via St Hohn Church, turn right at Checkers Shopping Center via Clinic Section 3, turn left at Clinic, and proceed via Madadeni Library, via Beer Wholesale Depot, via Mazibuye Testing Station. Proceed straight, at Zenzele Shopping Center, turn right and turn left via Madadeni Hospital road between Section 6 and Madadeni Hospital, turn left at Amazulu High School, turn right at road intersection (road between Section 6 and section 7), via Madoda Shopping Enterprise, turn right at Madadeni Brewery via Moyomuhle Taxi Rank, turn left at the robot enter road to Osizweni and Utrecht via nine mile stop, via Blaaubosch area, turn right at Empangeni, turn left enter Osizweni Township (South), proceed straight via Qhubimfundo S. P. School and via Xolani High School. Turn right at KwaMashu stop. Turn left at Mphazima Restaurant and Hlanganani Shopping Centre, proceed straight, turn right at road intersection via Osizweni Business area, via Post Office (Osizweni) and S.A.P.S. Station, turn left proceed straight to Top Tank, turn left KwaMbhoko (Sand Supply Depot) via Long Homes Housing, turn right at Matshekesheni Section, via Kwa Bob Shopping Centre, and Maskophasini, turn left at Depot. On the third road from Khuzani Shopping Centre, turn right via KwaMakhanya Shopping Center, turn right at Kwa Vilakazi corner house, via 5 Star Centre and Fire Station Osizweni, turn right at T.V. Liquor Store. Proceed Straight via Kakalaspian Area (rural area) via Millenium Cash Store. Empompini return same route to Madadeni Township.



transport

Department:
Transport
Province of KwaZulu-Natal

GAZETTE

LGKZNG86-2015-JAN

REGION: ALL

12.14	<p>ROUTE 13</p> <p>IMPONDO/BAHLOKAZI</p> <p>From Newcastle approved Taxi Rank, turn right at Terminus street, turn left at Gurtherland Street, turn right at Scotts Street, via Pick'n Pay Shopping Centre, proceed straight via Capricorn Hotel, enter Boundary Street at Lenoxton Township, proceed via Caltex Garage (Petrol), via Richview Civic Hall, via Bab's Scrap yard, via Ncandu Combined School, turn left at Chemsford Road, via Farmers Association Auction Sale, turn right to Road D502 to Ekuseni Youth Development Centre, enter Chemsford Road, proceed straight. At Chemsford Dam, turn right into Road R621 to Bahlokazi High School. Return with the same Road R621 from Haigh School via Chemsford Water Works. Return with the same route from Gijima School R621, turn right at Chelmsford Dam. Return with the same route to Newcastle approved Taxi Rank.</p>
12.15	<p>ROUTE 14</p> <p>MADADENI TO NEWCASTLE</p> <p>From P1 Section 7(P) proceed straight to Kwamakhulukhulu Supermarket, turn left at the corner proceed straight, turn right Engulubeni or Kusakusa enter M-Section 7, via Eyakho Shopping Complex proceed straight via Ekhamduze Store, turn left at Lokothwayo Brick & Tile Supply, turn right at Ekhamduze Liquor Store enter L Section proceed, straight turn right, at intersection, enter road between Section 7 (L0 and Section 6, turn left proceed straight, via Amazulu High School, turn left at Eyethu Motors Spares. Proceed straight on road between Madadeni Hospital and Section 6, turn left at Zenzele Shopping Centre enter road between Section 5 Madadeni Hospital, proceed straight turn right enter road Section 5 and open veld, via Cripple Centre, via Circuit Office, via Amajuba Technology Centre proceed straight turn left, via Amajuba College, via Magistrates Office, via Madadeni Police Station proceed straight across road, turn right on P483 road, to Newcastle, via Matukusa new settlement, turn right Keyway robot enter Asiphephe road proceed straight enter Albert Wessels Drive, via Emabhodini proceed straight via Engine Garage, proceed straight across 4 Way stop turn right at robot into Faraday Street, via Kadbro Vehicle Testing enter Hardwick Street, turn or proceed straight, via Vlam Crescent turn right at Hardwick street proceed straight, turn left Kings Hotel enter Harding Street proceed straight, turn left. Allen Street proceed straight, turn left at Kirkland Street, turn right at Voortrekker street proceed straight Terminus enter approved Newcastle Taxi rank. Return same route to P1 Section7.</p>
12.16	<p>ROUTE 20</p> <p>MADADENI SHOPPING CENTRE TO ALL SECTIONS</p> <p>From Madadeni Shoprite Shopping Centre to all Sections within Madadeni Township. Pick and drop to and from and turn to Madadeni Shoprite Shopping Centre.</p>
12.17	<p>ROUTE 21</p> <p>NEWCASTLE TAXI RANK TO NEWCASTLE TOWNLANDS</p> <p>From Taxi Rank into Terminus Street turn left at Voortrekker Street turn left into Kirkland Street, turn left into Allen Street, proceed straight turn right at Drakensburg Drive proceed straight, via Monte Vista, turn left into Aquamarine Drive, turn right into Amethyst Road proceed straight turn right at Drakensburg Drive, turn left into Victoria Road proceed straight via Amajuba Lodge, Checkers Shopping Centre, turn right at robot into Allen Street pick and drop to and from. Return with same route to Newcastle Taxi Rank.</p>



transport

Department:
Transport
Province of KwaZulu-Natal

GAZETTE

LGKZNG86-2015-JAN

REGION: ALL

12.18	<p>ROUTE 23</p> <p>FROM NEWCASTLE TAXI RANK TO MONDLO</p> <p>From approved Taxi Rank in Newcastle proceed straight across Terminus Street into Voortrekker Street, turn left at Kirkland Street, turn right at Allen Street proceed straight, Via Arbor Park Suburb. Turn left enter N11 Road, Turn right into P483 Road via Osizweni to Utrecht, turn right at Utrecht Road intersection enter Road R34 Road. Proceed straight at Blood River proceed straight across R33 Road enter P54 Road to Nquthu, turn left at KwaGrace Shopping Centre proceed straight on that Road enter Mondlo. Turn left to Mondlo Taxi Rank. Return same route to Newcastle.</p>
12.19	<p>ROUTE 28</p> <p>FROM NEWCASTLE TO PONGOLA</p> <p>From Newcastle Taxi Rank proceed straight across Terminus Street turn left at Kirkland Street turn right at Allen Street (Main Street) proceed straight via Arbor Park Suburb turn left enter N11 road, proceed straight turn right into R483 via Osizweni to Utrecht turn right at Utrecht road Intersection enter R34 road proceed straight turn left at Bloodriver Road intersection enter R33 and R34 proceed straight via Stilwater BP Garage turn right at cross road before reaching Vryheid proceed on R34 via Bhekzulu Township enter R69 road via Louwsburg turn left at Road intersection enter r66 road via Magudu, turn left enter N2 Road proceed straight enter Pongola Taxi Rank return same route to Newcastle.</p>
12.20	<p>ROUTE 29</p> <p>NEWCASTLE TAXI RANK TO DANNHAUSER</p> <p>From Newcastle Taxi Rank enter Terminus Street, turn left at Voortrekker Street turn left Kirkland Street, turn right into Allen Street proceed straight via Arbor Park Suburb, turn right into N11 Road proceed straight via Ballengich turn left into R621 road to Skobarin Settlement proceed straight turn right enter Dannhauser Town turn left to Dannhauser approved taxi rank, return with same route to Newcastle.</p>
12.21	<p>ROUTE 30</p> <p>FROM NEWCASTLE TO VOLKRUST</p> <p>From Newcastle Taxi Rank exit with Voltreker Street turn left to R34 Kirkland Street and turn left to 31 Allen Street turn left to N11 road Volkrust enter to Volkrust with Laingnek Street turn left to Sarel Cilliers Street and turn right into approved Volkrust Taxi Rank and return right with Louwes Street turn right to Laingsnek Street returning using the same route.</p>
12.22	<p>ROUTE 31</p> <p>FROM NEWCASTLE TO STANDERTON</p> <p>From Newcastle Taxi Rank exit with Voltreker Street turn left to R34 Kirkland Street and turn left 31 Allen Street and turn to join road N11 to Volkrust to enter Volkrust with Laingsnek Street and turn left to Joubert and turn right to Danpienaar Street road R23 enter Standerton with Botha Street turn right to Vry Street enter to approved Stranderton Taxi Rank exit with Andries Pretorius Street and return using the same route.</p>
12.23	<p>ROUTE 33</p> <p>FROM NEWCASTLE TO ERMELO</p> <p>From Newcastle Taxi Rank exit with Voltrekker Street and turn left to 34 Kirkland Street and turn left to 31 Allen Street and turn left to join N11 Road to Volkrust enter to Volkrust with Laingsnek Street Aremesfort enter with N11 road to Ermelo with Kirk Street and turn right to Joubert Street and turn left to Ennis Street And turn right to Naude Street to Approved Ermelo Taxi Rank and return using the same route,</p>



transport

Department:
Transport
Province of KwaZulu-Natal

GAZETTE

LGKZNG86-2015-JAN

REGION: ALL

12.24	<p>ROUTE 34 FROM NEWCASTLE TO PIET RETIEF</p> <p>From Newcastle Taxi Rank exit with Volktrekker Street and turn left to R34 Kirkland Street and turn left to 31 Allen Street and turn left Volkrust Road N11 Road to Volkrust with Laingsnek Street and turn right to road R543 to Wakkerstroom to Amabola enter with R543 to Piet Retief enter with Kruger Street and turn with West End Street and turn left with Brand Street and turn left with Mark Street enter into approved Taxi Rank in Piet Retief and return using the same route.</p>
12.25	<p>ROUTE 36 FROM NEWCASTLE TO BETHAL</p> <p>From Newcastle Taxi Rank exit with Voltrekker Street and turn left to R34 Kirkland Street and turn left to 31 Allen Street enter to Volkrust with Laingsnek to Ameefoort N11 enter with Scheping Street turn left to Sybrands Van Nie Kerk Street R39 to Margezon enter with R39 turn right to R17 turn right to R39 to Bethal turn left N17 Ermelo Road enter to Bethal Schweping Street turn left to Church Street turn left and turn right to Cler Street to approved Taxi Rank to Bethal and return using the same route.</p>
12.26	<p>ROUTE 37 FROM NEWCASTLE TO MEMEL</p> <p>From Newcastle Taxi Rank exit Voltrekker Street turn left to 34 Kirk Street turn left to 31 Allen Street and turn left to road R34 to Memel turn right with Eelifees Street to Approved Memel Taxi Rank and return using the same route.</p>
12.27	<p>ROUTE 38 FROM NEWCASTLE TO VREDE</p> <p>From Newcastle Taxi Rank exit with Volktrekker Street turn left to 34 Kirkland Street turn left to 31 Allen Street and turn left to Vrede and turn right to R543 turn left with Kerk Street and turn right with Cillers Street to Approved Vrede Taxi Rank and return using the same route.</p>
12.28	<p>ROUTE 39 FROM NEWCASTLE TO FRANKFORT</p> <p>From Newcastle Taxi Rank exit with Volktrekker Street and turn left to 34 Kirkland Street and turn left to 31 Allen Street and turn left to road R34 turn right to R103 and turn left to R34 enter with back street Frankfort with right and turn right Namahadi Street enter into Approved Taxi Rank in Franfort and return using the same route</p>
12.29	<p>ROUTE 41 FROM NEWCASTLE TO AMERSFOORT</p> <p>From Newcastle Taxi Rank exit with Terminus Street turn left with 34 Kirkland Street and turn left to 31 Allen Street and join N11 road to Volkrust enter Volkrust with Laingsnek Street N11 Amersfoort enter with Scheduling Street into Approved Taxi Rank and return.</p>
12.30	<p>ROUTE 42 FROM NEWCASTLE TO NORMANDIEN</p> <p>From Newcastle Taxi Rank exit with Terminus Street turn left with Sutherland Street turn right with Scott Street to Lennoxton with Road P39 to Normandien pick and drop returning using same route.</p>

**transport**

Department:
Transport
Province of KwaZulu-Natal

GAZETTE

LGKZNG86-2015-JAN

REGION: ALL

12.31	<p>ROUTE 46 FROM MADADENI CHECKERS TO GERMISTON</p> <p>From Madadeni Checkers left to Beerwhoale turn right between section 5 and section 2 turn right to Majuba College pass Magistrate Office proceed to turn right at Ingagane River proceed to Matukuza robot proceed straight via Railway Station Karbochem turn left enter road N11 and turn right into Allen Street to Newcastle left R34 right R103 right N3 right M2 North left to Railway Street Germiston Taxi Rank and return.</p>
12.32	<p>ROUTE 35 FROM NEWCASTLE TO WITBANK</p> <p>From Newcastle Taxi Rank exit with Voltrekker Street and turn left to 34 Kirkland Street and turn left into 31 Allen Street enter Volkrust with Laingsnek Street to Amesfoort N11 enter with Scheoing Street turn left to Sybrand Van Nie Kerk Street R39 to Margezon enter with R39 turn right to R17 turn left to R39 to Bethal enter with R545</p>



transport

Department:
Transport
Province of KwaZulu-Natal

GAZETTE

LGKZNG86-2015-JAN

REGION: ALL

1) Application Number: APP0026143	2) Gazette Number: LGKZNG86-2015-JAN
3) Applicant: DUDUZILE LILLIAN RADEBE ID NO. 4011160267087 Association: ESTCOURT DISTRICT TAXI ASSOCIATION	4) Applicant Address: P O BOX 53 ESTCOURT 3310
5) Existing Licence Holder: N RADEBE ID NO. 3811155261081	6) Existing Licence Holder Address: P O BOX 456 ESTCOURT KWAZULU NATAL KWA-ZULU NATAL 3310
7) Type of application: DECEASED TRANSFER	8) Operating Licence Number: LKNKZN0110758
9) Vehicle Type: NOT AVAILABLE	10) 1 x 15 (SEATED) + 0 (STANDING)
11) Region: UTHUKELA	
12.1	<p>ROUTE 24. KWA-DLAMINI TO ESCOURT</p> <p>From approved Taxi Rank in Kwa-Dlamini into P379 loading and offloading into eMtshezi High School and turn right into P29 Ntabamhlophe Road, offloading only, pass Shayamoya, Newlands, Locksloy and Wembezi, into Martin Road, Hellet Road, Richmond Road, Connor Street, turn left into Alexandra Street into Taxi Rank and return the forward route in reverse.</p> <p>25.1ALTERNATIVE ROUTE</p> <p>From P29 into Harry Miller Road, Subway Road, Albert Street, Phillip Street, along Alexandra Street into Taxi Rank offloading, loading and return.</p> <p>SETTING DOWN AND PICKING UP PASSENGERS:</p> <p>1.Bacon Factory Road R103 into Connor Street into Alexandra Street into Taxi Rank. 2.Narrowtex into Loskop Road; 3.Masonite into Broomcliffe Road; 4.Masonite into Bank Road; and 5.Mosaic into Bank Road</p>



transport

Department:
Transport
Province of KwaZulu-Natal

GAZETTE

LGKZNG86-2015-JAN

REGION: ALL

12.2 CONDITIONS -

CONDITIONS/RESTRICTIONS

1. Passengers may be picked up and / or set down only designated Taxi Ranks or Taxi Stops, which shall exclude Bus Stops.
2. On the inbound trip to Durban, Pietermaritzburg, Empangeni, Vereeniging, Vryheid, Ladysmith, Qwaqwa, Newcastle, and Johannesburg no passengers may be picked up enroute from leaving the magisterial of Escourt until reaching the destination rank.
3. On the return trip to Dundee, no passengers may be set down until reaching the Magisterial District of Escourt.
4. Entry or ranking on private property is not permitted without the written permission of the landlord, a copy of which must be supplied to the Board before uplifting the operating licence
5. Without having entered into an agreement with the other operators on a common route, as contemplated by Section 88

(2) (b) of Act 22 of 2000, picking up or setting down of passengers on such route is not permitted. A copy of such agreement must be supplied to the Board.
6. At ranks, whether on-street or off-street, only the taxis that can be accommodated in the demarcated area may occupy the rank, excess vehicles must hold elsewhere at designated holding arrears.
7. Rank permits or letters of authority must be produced when uplifting, in respect of all ranks in Municipal arrears, in particular major towns and cities and in particular in respect of inter-provincial destinations.
8. The vehicle must be covered by motor vehicle insurance as well as personal liability insurance.
9. The allocation of any route or portion of the route is subject to the condition that has been approved and allocated in good faith and such route will be invalid should it transpire that the route or portion thereof will, or has caused conflict due to it having been approved based on incorrect or false information supplied to the Board, or as a result of an error. In such instance the operating licence must be returned to the Board for correction.



transport

Department:
Transport
Province of KwaZulu-Natal

GAZETTE

LGKZNG86-2015-JAN

REGION: ALL

- | | |
|--|--|
| <p>1) Application Number: APP0025962</p> <p>3) Applicant: MELUSI EPHRAIM DUBE
ID NO. 8202055569085
Association: KLIPRIVER TAXI ASSOCIATION</p> <p>5) Existing Licence Holder: NS DUBE
ID NO. 5812130799086</p> <p>7) Type of application: DECEASED TRANSFER</p> <p>9) Vehicle Type: NOT AVAILABLE</p> <p>11) Region: UTHUKELA</p> | <p>2) Gazette Number: LGKZNG86-2015-JAN</p> <p>4) Applicant Address:
P O BOX 1
BESTERS
3371</p> <p>6) Existing Licence Holder Address:
PRIVATE BAG X100035
LADYSMITH
KWAZULU-NATAL
KWA-ZULU NATAL
3370</p> <p>8) Operating Licence Number: LKNKZN019382</p> <p>10) 1 x 15 (SEATED) + 0 (STANDING)</p> |
|--|--|

- | | |
|------|--|
| 12.1 | <p>10. WATERSMEET TO LADYSMITH / LYELL STREET TAXI RANK</p> <p>Inbound:
From Approved Watersmeet Taxi Rank into Watersmeet Road, load, Hlathini load, Gcabhane load, Gcizela load, proceed with Watersmeet Road, to Peace Town, off load passengers and proceed with Watersmeet Road, turn left into R103 Harrismith Road, along Harrismith Road, turn left into Port Road, along Port Road turn left into Keate Street, proceed into Alexandra Street, along Alexandra Street, turn right into Lyell Street, along Lyell Street, turn left into Lyell Street Taxi Rank</p> <p>OR
From Harrismith Road into King Street along King Street, turn left Lyell Street, along Lyell Street, turn right into Lyell Street Taxi Rank</p> <p>Outbound:
From Lyell Street Taxi Rank, turn left into Queen Street, left into Lyell Street, along Lyell Street, turn right into King Street, into Port Road, into Harrismith Road, into R103, turn right into Watersmeet Road, proceed to Peacetown load, proceed into Watersmeet Road into Gcizela off load and load into Gcabhane off load and load, to Hlathini offload and load</p> <p>OR
From Lyell Street Taxi Rank, turn left into Queen Street, along Queen Street, turn left into Keat Street, turn right into Port Road into Harrismith Road, into R103, turn right Watersmeet Road, proceed to Peace Town, load passengers, proceed into Watersmeet Road, into Gcizela, off load and load passengers into Gcabhane off load and load passengers to Hlathini off load and load passengers</p> |
| 12.2 | <p>CHARTER SERVICE:
FROM KLIPRIVER TAXI RANK TO POINTS WITHIN THE PROVINCE OF KWAZULU-NATAL ONLY. NO PICKING UP OR SETTING DOWN OF PASSENGERS EN ROUTE.</p> |

**transport**

Department:
Transport
Province of KwaZulu-Natal

GAZETTE

LGKZNG86-2015-JAN

REGION: ALL

12.3**CONDITIONS/RESTRICTIONS**

1. Passengers may be picked up and/or set down only at designated Taxi Rank or Taxi Stop, which shall exclude Bus Stops.
2. On the inbound trip to Durban, Newcastle, Dundee, Colenso, Greytown no passengers may be picked up enroute from leaving the magisterial of Klipriver until reaching the destination rank.
3. On the return trip to Kklipriver, no passengers may be set down until reaching the Magisterial District of Klipriver.
4. Entry or ranking on private property is not permitted without permission of the Landlord, a copy of which must be supplied to the Board before issue operating licence.
5. Without having entered into an agreement with other operators on a common route, as contemplated by section 88 (2) (B) of Act 22 of 2000, the picking up or setting down of passengers on such route is not permitted. A copy of such agreement must be supplied to the Board.
6. At ranks, whether on -street or off-street, only the taxis that can be accommodated in the demarcated area may occupy the rank, excess vehicles must hold elsewhere at designated holding areas.
7. Rank permits or letters of authority must be produced in respect of all ranks in municipal arrears, in particular major towns and cities.
8. The allocation of any route or portion of a route is subject to the condition that it has been approved and allocated in good faith and that such route will be invalid should it transpire that the route or portion thereof will, or has caused conflict due to it having been approved based on incorrect or false information supplied to the Board or as a result of an error. In such instance the operating licence must be returned to the Board for correction.
9. The vehicle must be covered by motor vehicle insurance as well as personal liability insurance.



transport

Department:
Transport
Province of KwaZulu-Natal

GAZETTE

LGKZNG86-2015-JAN

REGION: ALL

1) Application Number: APP0025955	2) Gazette Number: LGKZNG86-2015-JAN
3) Applicant: THULANI EDMOND DUMA ID NO. 7110035458082 Association: AZALEA TAXI ASSOCIATION	4) Applicant Address: NO 2 OPPERMAN ROAD GRANGE PIETERMARITZBURG 3201
5) Existing Licence Holder: SE DUMA ID NO. 4303245369081	6) Existing Licence Holder Address: 15 HAMILTON RD PELHAM, PIETERMARITZBURG KWAZULU-NATAL KWA-ZULU NATAL 3201
7) Type of application: DECEASED TRANSFER	8) Operating Licence Number: LKNKZN0130409
9) Vehicle Type: NOT AVAILABLE	10) 1 x 13 (SEATED) + 0 (STANDING)
11) Region: UMGUNGUNDLOVU	
12.1	AZALEA to PIETERMARITZBURG via UNIT 18 / FEZOKUHLE SCHOOL / 30 / MAQINASE / POST OFFICE / Restricted from picking up on forward leg between 30 and Pietermaritzburg, Restricted from setting down on return leg between 30 and Pietermaritzburg



transport

Department:
Transport
Province of KwaZulu-Natal

GAZETTE

LGKZNG86-2015-JAN

REGION: ALL

1) Application Number: APP0025922	2) Gazette Number: LGKZNG86-2015-JAN
3) Applicant: NONTUTUZELO DELTA MADLALA ID NO. 5412120215084 Association: EDENDALE ESIGODINI TAXI ASSOCIATION	4) Applicant Address: P O BOX 44041 ELANDSKOP 3226
5) Existing Licence Holder: ZI MADLALA ID NO. 5311115924082	6) Existing Licence Holder Address: P.O BOX 267 EDENDALE KWAZULU NATAL KWA-ZULU NATAL 3217
7) Type of application: DECEASED TRANSFER	8) Operating Licence Number: LKNKZN016426
9) Vehicle Type: NOT AVAILABLE	10) 1 x 11 (SEATED) + 0 (STANDING)
11) Region: UMGUNGUNDLOVU	
12.1	<p>APPROVED ROUTES EDENDALE ESIGODINITAXI ASSOCIATION Route 1 1. SMERO ROUTE From Smero Terminus at waterworks through Georgetown Roads, 9, 8,6 turn right to Municipal road 7 to Edendale road right at Longmarket street left at Retief street left at Pietermaritz street to destination at Asmall's car park off Pietermaritz street from destination along Pietermaritz street left into West Street right at Loop street left into Edendale road to Municipal road 7 Georgetown roads 6,8,&9 to Smero Terminus at Waterworks</p>
12.2	<p>Route 4 1. ESIGODINI ROUTE From Esigodini Terminus through Georgetown Road 6 to Municipal road 7 into Edendale Road right into Longmarket Street left into Retief Street to destination at Reteif Street Terminal. from destination along Pietermaritz Street left into West Street right into Loop Street left into Edendale road to Municipal road 7 through Georgetown road 6 to Esigodeni Terminus.</p>
12.3	<p>Route 3 EDENDALE ROUTE From Georgetown library terminus through Georgetown Road 6 to Municipal Road 7 to Edendale Road. right into Longmarket Street left at Retief Street left at Pietermaritz Street to destination at Asmall's car park site off Pietermaritz Street. from destination along Pietermaritz street left into West Street. right into Loop street left into Edendale to Municipal Road 7 through Georgetown Road 6 to origin at Georgetown library Terminus</p>
12.4	<p>ROUTE 2 ENHLAZATSHE ROUTE From Terminus at Enhlazatshe through Georgetown Road 5 to Municipal Road 7 left into Edendale Road right at Longmarket Street left at Retief Street left at Pietermaritz Street to destination point at Asmall's Car park off Pietermaritz Street. From destination along Pietermaritz Street left into West Street right at Loop Street left at Edendale Road to Municipal Road 7 through Georgetown Road 5 to Enhlazatshe Terminus.</p>



transport

Department:
Transport
Province of KwaZulu-Natal

GAZETTE

LGKZNG86-2015-JAN

REGION: ALL

1) Application Number: APP0025980	2) Gazette Number: LGKZNG86-2015-JAN
3) Applicant: ELVIS VINCENT VUSI NKOSI ID NO. 8301295788081 Association: BABANANGO TAXI ASSOCIATION	4) Applicant Address: P O BOX 55 BABANANGO 3850
5) Existing Licence Holder: ME NKOSI ID NO. 5510085332081	6) Existing Licence Holder Address: 92 NGUNI HOSTEL VOSLOORUS EKURHULENI KWA-ZULU NATAL 1475
7) Type of application: DECEASED TRANSFER	8) Operating Licence Number: LKNKZN018640
9) Vehicle Type: NOT AVAILABLE	10) 1 x 15 (SEATED) + 0 (STANDING)
11) Region: ZULULAND	
12.1	Route 2 Dundee From Babanango Taxi Rank along P250 becoming R68 to Nquthu, R68 which joins with R33 and proceed to Dundee Taxi Rank and return along the same route.
12.2	Route 5 Nkandla From Babanango Taxi Rank, along R34 to join with P225 along P225 to R68, P226 to its junction with P50 to Nkandla Taxi Rank and return along the same route.
12.3	Route 6 Vryheid From Babanango Taxi Rank, along P573 to R34 North, P47/1, P34/3, Vryheid Plaza Rank Stretch Screscent, Market Street, Utrecht Street, Mason Street to rank and return along the same route.
12.4	Route 10.1) Johannesburg Plein Street From Babanango Taxi Rank ,along P573, R34 past Vryheid, Bloodriver, Utrecht joining the N11 North, Volkrust, Standerton, Balfour to the junction with N11 with the N3 coming in past Heidelberg, M2 off-ramp to Harrow Road, Anderson Street, Von Willigh Street, to Plein Street Rank and return along the same route in the reserve direction.
12.5	Route 11 Durban From Babanango Taxi Rank along Road P573, R34 South to R66 past Melmoth, Eshowe, Gingindlovu onto the N2, N2 to Ballitoville glide-off. ALTERNATIVE: 11.1. N2, left M41, left M4, Prince Alfred Street, right Ordnance Road, right Albert Street into Taxi rank at Teacher Centre and return along the same route. 11.2. N2, left P445, right M4 as above. 11.3. N2, left N3, left Old Dutch Road, becoming Alice Street, left Albert Street into Taxi Rank at Teachers Centre and return along the same route.

**transport**

Department:
Transport
Province of KwaZulu-Natal

GAZETTE

LGKZNG86-2015-JAN

REGION: ALL

12.6

Route 0 CONDITIONS:

1. PASSENGERS MAY BE PICKED UP AND /OR SET DOWN ONLY AT DESIGNATED TAXI RANKS OR TAXI STOPS, WHICH SHALL EXCLUDE BUS STOPS.
2. ON THE INBOUND TRIP TO PINETOWN, DURBAN AND JOHANNESBURG, NO PASSENGERS MAY BE PICKED UP EN ROUTE FROM LEAVING BABANANGO, UNTIL REACHING THE DESTINATION TAXI RANK.
3. ON THE RETURN TRIP TO BABANANGO, NO PASSENGERS MAY BE SET DOWN UNTIL REACHING BABANANGO TAXI RANK .
4. ENTRY OR RANKING ON PRIVATE PROPERTY IS NOT PERMITTED WITHOUT THE WRITTEN PERMISSION OF THE LANDLORD, A COPY OF WHICH MUST BE SUPPLIED TO THE BOARD.
5. WITHOUT HAVING ENTERED INTO AN AGREEMENT WITH OTHER OPERATORS ON A COMMON ROUTE AS CONTEMPLATED BY SECTION 88(2)(B) OF ACT 22 OF 2000, THE PICKING UP OR SETTING DOWN OF PASSENGERS ON SUCH ROUTE ARE NOT PERMITTED. A COPY OF SUCH AGREEMENT MUST BE SUPPLIED TO THE BOARD.
6. RANK PERMITS ISSUED BY THE RESPECTIVE MUNICIPAL AUTHORITIES MUST BE OBTAINED AND PRODUCED IN RESPECT OF ALL LONG DISTANCE DESTINATIONS SUCH AS EMPANGENI, VRYHEID, PINETOWN, DURBAN AND JOHANNESBURG.
7. The allocation of any route or portion of a route is subject to the condition that it has been approved and allocated in good faith and that such route will be invalid should it transpire that the route or portion thereof will, or has caused conflict due to having been approved based on incorrect or false information supplied to the Board or as a result of an error. In such instance the operating licence must be returned to the Board for correction.



transport

Department:
Transport
Province of KwaZulu-Natal

GAZETTE

LGKZNG86-2015-JAN

REGION: ALL

1) Application Number: APP0037567	2) Gazette Number: LGKZNG86-2015-JAN
3) Applicant: TM MANQELE ID NO. 5502095451084 Association: NONGOMA TAXI ASSOCIATION	4) Applicant Address: P.O. BOX 1851 NONGOMA 3950
5) Existing Licence Holder: NOT APPLICABLE ID NO. NOT APPLICABLE	6) Existing Licence Holder Address: NOT APPLICABLE
7) Type of application: NEW OPERATING LICENCE	8) Operating Licence Number: NOT AVAILABLE
9) Vehicle Type: MINIBUS	10) 1 x 15 (SEATED) + 0 (STANDING)
11) Region: ZULULAND	
12.1	<p>Route 6. FROM NONGOMA TO EMPANGENI From Nongoma Taxi Rank turn left to the Main Road at the junction turn right along R618, and pass along Buxeden and Hlabisa (no pick and drop made), proceed to Matubatuba, at the N2 junction, turn right into N2 and proceed to Richards Bay (drop is made, no pickups). Proceed along R34 to Empangeni and drop off only passengers at 'B' Rank and proceed to 'A' Rank. Off-load, load and return along the forward route in reverse.</p> <p>6.1.ALTERNATIVE ROUTE From Nongoma Taxi Rank, turn right along R66 and pass Ulundi (No pick or drop) and proceed to Melmoth along R66 and drop will be made only. Proceed along R34 to Ndundulu (drop only), and proceed along R34 to Empangeni. Offload and load at Empangeni 'A' Rank and return along the forward route in reverse.</p>
12.2	<p>ROUTE 00 CONDITIONS/RESTRICTIONS</p> <ol style="list-style-type: none"> 1. Passengers may be picked up and/or set down only at designated Taxi Rank or Taxi Stop, which shall exclude Bus Stops. 2. On the inbound trip to Durban, Vosloorus, Newcastle, Ladysmith, Empangeni, Mandini and Ulundi, no passengers may be picked up enroute from leaving the magisterial of Nongoma until reaching the destination rank. 3. On the return trip to Nongoma, no passengers may be set down until reaching the Magisterial District of Nongoma. 4. Entry or ranking on private property is not permitted without permission of the Landlord, a copy of which must be supplied to the Board before issue operating license. 5. Without having entered into an agreement with other operators on a common route, as contemplated by section 88 (2) (B) of Act 22 of 2000, the picking up or setting down of passengers on such route is not permitted. A copy of such agreement must be supplied to the Board. 6. At ranks, whether on -street or off-street, only the taxis that can be accommodated in the demarcated area may occupy the rank, excess vehicles must hold elsewhere at designated holding areas. 7. Rank permits or letters of authority must be produced in respect of all ranks in municipal arrears, in particular major towns and cities. 8. The allocation of any route or portion of a route is subject to the condition that it has been approved and allocated in good faith and that such route will be invalid should it transpire that the route or portion thereof will, or has caused conflict due to it having been approved based on incorrect or false information supplied to the Board or as a result of an error. In such instance the operating licence must be returned to the Board for correction. 9. The vehicle must be covered by motor vehicle insurance as well as personal liability insurance.



transport

Department:
Transport
Province of KwaZulu-Natal

GAZETTE

LGKZNG86-2015-JAN

REGION: ALL

1) Application Number: APP0037571	2) Gazette Number: LGKZNG86-2015-JAN
3) Applicant: MP MOYENI ID NO. 6210290667087 Association: KWAMNYANDU TAXI OWNERS ASSOCIATION	4) Applicant Address: Z431 UMLAZI T/SHIP UMLAZI 4031
5) Existing Licence Holder: SE THUSI ID NO. 6806155958089	6) Existing Licence Holder Address: 119 BOWOOD CRESCENT MAYVILLE, DURBAN KWAZULU-NATAL KWA-ZULU NATAL 4031
7) Type of application: NORMAL TRANSFER	8) Operating Licence Number: LKNKZN0145615
9) Vehicle Type: NOT AVAILABLE	10) 1 x 15 (SEATED) + 0 (STANDING)
11) Region: NINGIZMU 2	
12.1	<p>APPROVED ROUTES KWAMNYANDU TAXI OWNERS ASSOCIATION</p> <p>ROUTE 1: 1. FROM Z RANK, JOIN SPINAL ROAD, TURN RIGHT INTO SIMELNANE ROAD, TURN RIGHT INTO DINIZULU GROVE, TURN RIGHT INTO BHUBESI PLACE AA, TURN RIGHT INTO NGWENYA GROVE, TURN RIGHT INTO BOYI SIMELANE AVENUE, LEFT INTO MUGABE ROAD, LEFT INTO SOUTH SPINAL ROAD AND PROCEED AS PER ROUTE 5.</p>
12.2	<p>ROUTE 2 2. FROM Z RANK, JOIN SOUTH SPINAL ROAD, TURN RIGHT INTO CHICAGO CRESCENT AA AND RETURN RIGHT INTO SOUTH SPINAL ROAD TO CC SECTION, SOUTH SPINAL ROAD, TURN INTO BHAMBATHA STREET, TURN INTO SHAKA CIRCLE (BB), TURN RIGHT INTO BHAMBATHA STREET, TURN LEFT INTO JEQE LN, TURN RIGHT INTO MAFUKUZELA STREET, TURN LEFT INTO MSQHOBZA CRESCENT, TURN LEFT INTO MNYANDU ROAD, TURN RIGHT INTO NANDI ROAD, LEFT INTO MAFUKUZELA STREET, RIGHT INTO JEQE LN, LEFT INTO SOUTH SPINAL ROAD AND PROCEED AND PROCEED AS PER ROUTE 5.</p>
12.3	<p>ROUTE 3 3. FROM Z RANK JOIN ROAD 2403 TO PHASE 4.5.6.7.8, LEFT INTO ROAD 2456 INTO ROAD 2474 AND RETURN ALONG ROAD 2456, RIGHT INTO ROAD 2403, RIGHT INTO 107159, RIGHT INTO SOUTH SPINAL ROAD, TURN INTO (MR60), UMBUMBULU ROAD TO Y SECTION PHILANI AREA AND RETURN, TURN LEFT INTO MR60, RIGHT INTO ROAD 2103 U SECTION, TURN LEFT INTO ROAD2108, RIGHT INTO MAYIBUYE DRIVE, TURN LEFT INTO GUM TREE CRESCENT, JOIN MAYIBUYE DRIVE AND PROCEED AS PER ROUTE 5.</p>
12.4	<p>ROUTE 4 4. FROM Z RANK JOIN MKHIWANE STREET, LEFT INTO MAYIBUYE DRIVE, TURN RIGHT INTO ROAD 1603, TURN RIGHT INTO UMDLEBE ROAD, RIGHT INTO BANANA ROAD, LEFT JOIN UMDLEBE ROAD, RIGHT INTO ROAD 1603 INTO ROAD 1703, 1702, UNIT 17, TURN RIGHT, JOIN MANGOSUTHU HIGHWAY AND PROCEED AS PER ROUTE 5.</p>



transport

Department:
Transport
Province of KwaZulu-Natal

GAZETTE

LGKZNG86-2015-JAN

REGION: ALL

12.5 ROUTE 5

5.1. FROM Z RANK, JOIN SOUTH SPINAL ROAD, LEFT INTO ROAD 2631 INTO KING SENZANGAKHONA CLOSE AND RETURN RIGHT INTO SOUTH SPINAL ROAD, TURN RIGHT INTO ROAD 2403, INTO MAYIBUYE STREET, TURN LEFT INTO PHAMBILI ROAD, P SECTION, TURN RIGHT INTO MAYIBUYE DRIVE, TURN LEFT INTO ROAD 421 AND JOIN MANGOSUTHU HIGHWAY, V ROBOT, PASS EZIMBUZINI, PASS MSHIYENI HOSPITAL, PASS REUNION, JOIN M30, JOIN M4 FREEWAY TO DURBAN INTO WEST STREET TO POINT ROAD, TURN LEFT INTO FIELD STREET, TURN LEFT INTO PINE STREET, ALONG KINGSGATE TO MARKET, TO RANK 101/50 AND RETURN ALONG THE SAME ROUTE IN REVERSE.

5.2. FROM Z RANK JOIN MKHIWANE STREET, LEFT INTO MAYIBUYE DRIVE, TURN RIGHT INTO ROAD 1603, INTO EPHRAIM MDALA INTO MAPHUMULO ROAD, RIGHT INTO MANGOSUTHU HIGHWAY TO SOUTH COAST ROAD PASS WEMA, MOBENI, CLAIRWOOD, LEFT INTO EDWIN SWALES VC DRIVE RIGHT INTO SARNIA ROAD, INTO UMBILO ROAD, RIGHT INTO BEREA ROAD, LEFT INTO WARWICK AVENUE, RIGHT INTO ALICE STREET, RIGHT INTO MARKET ROAD AND PROCEED TO MARKET RANK 101/50, AND RETURN.

5.3. FROM MANGOSUTHU HIGHWAY, RIGHT INTO ROAD NO. 12 AND PROCEED TURNING LEFT INTO EZIMBUZINI TAXI RANK OR PROCEED JOINING OLD SOUTH COAST ROAD, RIGHT INTO SOUTH COAST ROAD, PROCEED TO JOIN M4 INKOSI ALBERT LUTHULI FREEWAY AND PROCEED TO RANK 101/50.

5.4. FROM MANGOSUTHU HIGHWAY TURN LEFT INTO OFF RAMP TO MSHIYENI HOSPITAL AND TURNING LEFT INTO AN ON RAMP TO MANGOSUTHU HIGHWAY INTO SOUTH COAST ROAD AND PROCEED TO THE M4 (INKOSI ALBERT LUTHULI FREEWAY). LEFT INTO MOORE ROAD OFF RAMP INTO WARWICK AVENUE, RIGHT INTO ALICE STREET, RIGHT INTO MARKET ROAD AND PROCEED TO RANK 101/50 ON MARKET ROAD.

OR

5.5. FROM M4 RIGHT INTO WEST STREET INTO POINT ROAD, RIGHT INTO BAY TERRACE, RIGHT INTO STANGER STREET, LEFT INTO ORDNANCE ROAD, INTO LEOPARD STREET, INTO WARWICK AVENUE, RIGHT INTO ALICE STREET, RIGHT INTO MARKET ROAD AND PROCEED TO RANK 101/50 ON MARKET ROAD AND RETURN SUBSTANTIALLY ALONG THE SAME ROUTE IN REVERSE.

5.6. FROM M4 LEFT INTO MOORE ROAD OFF RAMP INTO WARWICK AVENUE, RIGHT INTO ALICE STREET, RIGHT INTO GREY STREET, RIGHT INTO QUEEN STREET AND PROCEED TO RANK ON QUEEN OUTSIDE THE CATHEDRAL, RANK 101 AND RETURN SUBSTANTIALLY ALONG THE SAME ROUTE IN REVERSE .



transport

Department:
Transport
Province of KwaZulu-Natal

GAZETTE

LGKZNG86-2015-JAN

REGION: ALL

1) Application Number: APP0025928	2) Gazette Number: LGKZNG86-2015-JAN
3) Applicant: THABISILE CECILIA HILDIGARD SHANDU ID NO. 7112180374080 Association: M.N.R (UMLAZI WEST) TAXI ASSOCIATION	4) Applicant Address: B626 UMLAZI T/SHIP P O UMLAZI DURBAN 4031
5) Existing Licence Holder: MJ SHEZI ID NO. 3308095170084	6) Existing Licence Holder Address: N469 UMLAZI UMLAZI, DURBAN KWAZULU-NATAL KWA-ZULU NATAL 4066
7) Type of application: DECEASED TRANSFER	8) Operating Licence Number: LKNKZN0115189
9) Vehicle Type: NOT AVAILABLE	10) 1 x 12 (SEATED) + 0 (STANDING)
11) Region: NINGIZMU 2	
12.1	<p>APPROVED ROUTES M.N.R. UMLAZI WEST TAXI ASSOCIATION Route 1 From the corner of Ngqwele Road and Ukhozi Road (Umlazi Station) along Ngqwele Road, left into Road No 804, into Zihlahla Road, Right into Ukhozi Road, left into Mangosuthu Highway and proceed to cnr rd 1202 and Mangosuthu Highway (Ezindongeni).</p>
12.2	<p>Route 2 From Corner Ngqwele Road and Ukhozi Road (Umlazi Station), along Ukhozi Road, left into Mangosuthu Highway, and proceed to corner of road 1202 and Mangosuthu Highway (Ezindongeni)</p>
12.3	<p>3a. From the corner of Ngqwele Road and Ukhozi Road (Umlazi Station), along Ngqwele Road, right into Mangosuthu Highway, left into Josiah Dlamini Road, into Road no.1102, left into Road no.1103, right into Mangosuthu Highway and proceed to Ezindongeni.</p>
12.4	<p>3b. From the corner of Ngqwele Road and Ukhozi Road (Umlazi Station), along Ukhozi Road, right into Mangosuthu Highway, left into Josiah Dlamini Road, right into Mpevu Road, left into Road no.108075 and return, left into Mpevu Road, left into Scqalaba Avenue, right into Mpevu Road, right into Road no.1002, left into Road no.1103, right into Mangosuthu Highway and proceed Ezindongeni.</p>
12.5	<p>4. From the corner of Ngqwele Road and Ukhozi Road (Umlazi Station), along Ngqwele Road, into Road no.1103, left into Road no.1204 and proceed to Ezindongeni.</p>
12.6	<p>5. From the corner of Ngqwele Road and Ukhozi Road (Umlazi Station), along Ngqwele Road, left into Mangosuthu Highway, right into Road no.1403, into Road no.1203, right into Road no.1204 and proceed to Ezindongeni</p>
12.7	<p>6. From corner of Ngqwele Road and Ukhozi Road (Umlazi Station), along Ngqwele Road, left into Mangosuthu Highway, right into Road no.1204, left into Road no.1203, into road no.1403, left into Phila Ndwandwe Road, left into Mangosuthu Highway and proceed to Ezindongeni.</p>
12.8	<p>8. From the corner of Ngqwele Road and Ukhozi Road (Umlazi Station), along Ngqwele Road, into Road No.1103, right into Mabhudu Road, left into Mqangala Road, right into Maphutha Road, and return along Maphutha Road, left into Mqangala Road, right into Maphutha Road, and return along Maphutha Road, left into Mqangala Road, right into Mabhudu Road, right into Road No.1103, left into Road No.1204 and proceed to Ezindongeni.</p>
12.9	<p>9. From corner of Ngqwele Road and Ukhozi Road (Umlazi Station), along Ngqwele Road, left into Mangosuthu Highway, left into Road No. 403, right into Veni Yeni Road, right into Solomon Mahlangu Road, left into Mangosuthu Highway.</p>

**transport**

Department:
Transport
Province of KwaZulu-Natal

GAZETTE**LGKZNG86-2015-JAN****REGION: ALL**

- | | |
|--------------|---|
| 12.10 | <p>FROM ALL THE ROUTES (1-) ABOVE INTO MANGOSUTHU HIGHWAY THEN:</p> <p>(A) EMAWELENI
Left into Road No. 2003 and proceed to Emalweni and return to Umlazi Station along any of the routes above.</p> <p>(B) UMSHIYENI HOSPITAL
Left into road leading to Emshiyeni Hospital dropping off and picking up passengers and return to Umlazi Station along any of the routes.</p> <p>(C) EZIMBUZINI TAXI RANK:
Right into Veni Yeni Road, into road No 12, into Old South Coast Road, to Reunion Station to drop off passengers and return along Old South Coast Road, into Road No 12 and proceed to Ezimbuzini Taxi Rank.</p> <p>RETURN:
From Ezimbuzini Taxi Rank, into Road No 12 into Veni Yeni, Mangosuthu Highway and proceed along any routes (1-9) above.</p> |
|--------------|---|



transport

Department:
Transport
Province of KwaZulu-Natal

GAZETTE

LGKZNG86-2015-JAN

REGION: ALL

12.11

D.UMLAZI TO DURBAN

(i) Pine Street North Taxi Rank into the M4, right into West Street, Field Street, Pine Street

(ii) University Avenue Taxi Rank into M4, left into Moore Road, Warwick Avenue, Alice Street, Soldiers Way, Pine Street, Russell Street, Leopold Road, Market Road, Service Road, University Avenue Taxi Rank

(iii) Point Road into West Street, right into Point Road, Waterfront, return along Point Road, into Shepstone Street, Bay Terrace, Stanger Street, Pine Street to University Avenue or Pine Street.

(iv) Dalton Taxi Rank: M4 (Southern Freeway), left Edwin Swales off-ramp, right into South Coast Road, into Edwin Swales VC Drive, into Umbilo Road, Gale Street, Moore Road, right into Sydney Road/ Williams Road to Dalton Taxi Rank. Alternatively South Coast Road, Wisely Road, Maydon Road, left into Moore Road, into Williams Road/Sydney Road, into Dalton Road Taxi Rank.

(v) Clairwood

(a) Clairwood via Montclair - Mangosuthu Highway, left Old South Coast Road, left into Pendlebury Road, right into Leicester Road, left into Kenyon Howden Road, right into Montclair Road, right into Wood Road, into Roland Chapman Drive, right into Blamey Road, right into South Coast Road, Mangosuthu Highway...Umlazi

(b) Clairwood – Mangosuthu Highway, Old South Coast Road, South Coast Road, right into Sirdar Road, and return along South Coast Road, right into Mangosuthu Highway...Umlazi

RESTRICTION : NO PICKING UP OF PASSENGERS WITHIN THE MONTCLAIR AREA FROM ENTERING PENDLEBURY ROAD UNTIL REACHING SOUTH COAST ROAD.

(vi) Jacobs:

(a). Mangosuthu Highway, M4 (Southern Freeway), Himalayas Road off-ramp, right into Duranta Road, left into Lansdowne Road, right into Lerwick Road, left into Chamberlain Road, left into Bluff Road, left into South Coast Road or return along some route to Umlazi.

(b). Jacobs via Werna- Mangosuthu Highway, South Coast Road, right into Himalayas Road, Continue along Himalayas Road and continue as per route (a) above.

(vii) Bluff:

Mangosuthu Highway, M4 (Southern Freeway), Himalayas off-ramp into Services Road, right into Duranta Road, left into Tara Road, into Grays Inn Road, and proceed right into Tara Road, into Richardson Road, into Wesely Road left into Lighthouse Road, left into Bluff Road (M16), and proceed to South Coast Road left into South Coast Road, right into Mangosuthu Highway and proceed to starting point as per the forward route in reverse.

CONDITIONS: NO PICKING UP OF PASSENGERS ALONG THE ROUTE OTHER THAN THOSE DESTINED FOR UMLAZI

(viii) Springfield Park:

From Ezindongeni as referred to in route 1 to 9 proceed from Mangosuthu Highway into and along N2, right into Inanda Road (M21) to Springfield Industrial Area, dropping off passengers and picking up at designated Taxi Stops and turn left into Seacow Lake Road and return along Seacow Lake Road to Inanda Road (M21) at Rochdale Park intersection, turn right into Inanda Road, left onto N2 and return to Umlazi along the same route in reverse.

CONDITIONS: NO PASSENGERS MAY BE PICKED UP AT SPRINGFIELD PARK OR ALONG INANDA ROAD AND SEA COW LAKE ROAD, OTHER THAN THOSE DESTINED FOR UMLAZI



transport

Department:
Transport
Province of KwaZulu-Natal

GAZETTE

LGKZNG86-2015-JAN

REGION: ALL

12.12	<p>11. Pinetown</p> <p>11.1- via New Germany</p> <p>Mangosuthu Highway, N2 FREEWAY, N3(Western Freeway), M13, left into Eden Road, off-ramp right into Stapleton Road, left into Old Main Road, right into Eskim Road, left into Shepstone Road, right into Crompton Street, right into Hill Street and proceed to Taxi Rank</p> <p>11.2- Old Main Road</p> <p>Mangosuthu Highway, N2 Freeway, N3 Western Freeway, M13 left into Eden Road, off-ramp right into Stapleton Road, left into Old Main Road, left into Crompton Street, right into Hill Street and proceed to Taxi Rank.</p> <p>11.3- Westmead</p> <p>Mangosuthu Highway, N2 Freeway, N3 Western Freeway, right into Richmond Road, left into Westmead Road, right into Albert Road, left into Alexander Road, left into Trafford Road, right into Gillits Road, left into Richmond Road, into Old Main Road, right into Crompton Street, right into Hill Street and proceed to the Taxi Rank</p>
12.13	<p>ROUTE 10A(iv)Dalton Taxi Rank</p> <p>M4(Southern Freeway), left Edwin Swales off-ramp, right into South Coast Road, into Edwin Swales VC Drive, into Umbilo Road, Gale Street, Moore Road, right into Sydney Road / Williams Road to Dalton Taxi Rank.</p> <p>Alternatively South Coast Road, Wesley Road, Maydon Road, left into Moore Road, into Williams Road / Sydney Road, into Dalton Taxi Rank.</p> <p>(V) Clairwood:</p> <p>(a) Clairwood via Montclair - Mangosuthu Highway, left Old South Coast, left into Pendlebury Road, right into Leicester Road, left into Kenyon Howden Road, right into Montclair Road, right into Wood Road, into Roland Chapman Drive, right into Blamey Road, right into South Coast Road, Mangosuthu Highway....Umlazi</p> <p>(b) Clairwood</p> <p>Mangosuthu Highway, Old South Coast Road, South Coast Road, right into Sirdar Road, and return along South Coast Road, right into Mangosuthu Highway....Umlazi.</p> <p>RESTRICTION : NO PICKING UP OF PASSENGERS WITHIN THE MONTCLAIR ARE FROM ENTERING PENDLEBURY ROAD UNTIL REACHING SOUTH COAST ROAD.</p> <p>(Vii) Bluff</p> <p>Mangosuthu Highway, M4 (Southern Freeway), Himalayas off- ramp into Services Road right into Duranta Road left into Tara Road into Grays Inn Road and proceed right into Tara Road, into Richardson Road into Weseley Road left into Lighthouse Road left into Bluff Road (M16) and proceed to South Coast Road Left into South Coast Road right into Mangosuthu Highway and proceed to Starting point as per the forward route route in reverse.</p> <p>CONDITIONS: NO PICKING UP OF PASSENGERS ALONG THE ROUTE OTHER THAN THOSE DESTINATED FOR UMLAZI.</p>



transport

Department:
Transport
Province of KwaZulu-Natal

GAZETTE

LGKZNG86-2015-JAN

REGION: ALL

- 12.14 ROUTE 10B**
FROM ALL THE ROUTES (1 – 9) ABOVE INTO MANGOSUTHU HIGHWAY THEN:
10. (A.) EMAWELENI:
Left into road no. 2003 and proceed to Emaweleni and return to Umlazi Station along any of the routes above.
10. (B.) UMSHIYENI HOSPITAL:
Left into a road leading to Emshiyeni Hospital dropping off and picking up passengers and return to Umlazi Station along any of the routes above.
10. (C.) EZIMBUZINI TAXI RANK:
Right into Veni Yeni Road, into road no. 12, into Old South Coast Road, to Reunion Station to Drop off passengers and return along Old South Coast Road, into Road no. 12 and proceed to Ezimbuzini Taxi Rank.
RETURN – From Ezimbuzini Taxi Rank, into Road no. 12 into Veni Yeni, Mangosuthu Highway and proceed along any of routes (1-9) above.
- 10 (D.) UMLAZI TO DURBAN:
- (i) Pine Street North Taxi Rank: Into the M4, right into West Street, Field Street, Pine Street
- (ii) University Avenue Taxi Rank: Into M4, left into Moore Road, Warwick Avenue, Alice Street, Right into Grey Street, Pine, Russel, Leopold Road, Market, Service Road, University Avenue T/R.
- (iii) Point Road: West Street, right into Point Road, right into Bay Terrace, right into Shepstone Street, left into Pine Street to Pine Street or University Avenue Taxi Rank.
- (iv) Dalton Taxi Rank: M4 (Southern Freeway), left Edwin Swales off-ramp, right into South Coast Road, into Edwin Swales VC Drive, into Umbilo Road, Gale Street, Moore Road, Right into Sydney Road / Williams Road to Dalton Taxi Rank. Alternatively South Coast Road, Wisely Road, Maydon Road, Left into Moore Road, into Williams Road / Sydney Road, into Dalton Road Taxi Rank.
- (v) Clairwood:
- (a) Clairwood via Montclair – Mangosuthu Highway, left Old South Coast Road, left into Pendlebury Road, right into Leischester Road, left into Kenyon Howden Road, Right into Montclair Road, right into Wood Road, into Roland Chapman Drive, right into Blamey Road, right into South Coast Road, Mangosuthu Highway.... Umlazi.
- (b) Clairwood – Mangosuthu Highway, Old South Coast Road, South Coast Road, right into Sirdar Road, and return along South Coast Road, right into Mangosuthu Highway...Umlazi
RESTRICTION : NO PICKING UP OF PASSENGERS WITHIN THE MONTCLAIR AREA FROM ENTERING PENDLEBURY ROAD UNTIL REACHING SOUTH COAST ROAD.
- (vi) Jacobs:
- (a). Mangosuthu Highway, M4 (Southern Freeway), Himalayas Road off-ramp, right into Duranta Road, left into Lansdowne Road, right into Lerwick Road, left into Chamberlain Road, left into Bluff Road, left into South Coast Road or return along some route to Umlazi.
- (b). Jacobs via Werna- Mangosuthu Highway, South Coast Road, right into Himalayas Road, Continue along Himalayas Road and continue as per route (a) above.
- (vii) Bluff:
Mangosuthu Highway, M4 (Southern Freeway), Himalayas off-ramp into Services Road, right into Duranta Road, left into Tara Road, into Grays Inn Road, and proceed right into Tara Road, into Richarson Road, into Wesely Road left into Lighthouse Road, left into Bluff Road (M16), and proceed to South Coast Road left into South Coast Road, right into Mangosuthu Highway and proceed to starting point as per the forward route in reverse.
- CONDITIONS: NO PICKING UP OF PASSENGERS ALONG THE ROUTE OTHER THAN THOSE DESTINED FOR UMLAZI



transport

Department:
Transport
Province of KwaZulu-Natal

GAZETTE

LGKZNG86-2015-JAN

REGION: ALL

1) Application Number: APP0025931	2) Gazette Number: LGKZNG86-2015-JAN
3) Applicant: THABISILE CECILIA HILDIGARD SHANDU ID NO. 7112180374080 Association: M.N.R (UMLAZI WEST) TAXI ASSOCIATION	4) Applicant Address: B626 UMLAZI T/SHIP P O UMLAZI DURBAN 4031
5) Existing Licence Holder: MJ SHEZI ID NO. 3308095170084	6) Existing Licence Holder Address: N469 UMLAZI UMLAZI, DURBAN KWAZULU-NATAL KWA-ZULU NATAL 4066
7) Type of application: DECEASED TRANSFER	8) Operating Licence Number: LKNKZN0114922
9) Vehicle Type: NOT AVAILABLE	10) 1 x 15 (SEATED) + 0 (STANDING)
11) Region: NINGIZMU 2	
12.1	<p>APPROVED ROUTES M.N.R. UMLAZI WEST TAXI ASSOCIATION Route 1 From the corner of Ngqwele Road and Ukhozi Road (Umlazi Station) along Ngqwele Road, left into Road No 804, into Zihlahla Road, Right into Ukhozi Road, left into Mangosuthu Highway and proceed to cnr rd 1202 and Mangosuthu Highway (Ezindongeni).</p>
12.2	<p>Route 2 From Corner Ngqwele Road and Ukhozi Road (Umlazi Station), along Ukhozi Road, left into Mangosuthu Highway, and proceed to corner of road 1202 and Mangosuthu Highway (Ezindongeni)</p>
12.3	<p>3a. From the corner of Ngqwele Road and Ukhozi Road (Umlazi Station), along Ngqwele Road, right into Mangosuthu Highway, left into Josiah Dlamini Road, into Road no.1102, left into Road no.1103, right into Mangosuthu Highway and proceed to Ezindongeni.</p>
12.4	<p>3b. From the corner of Ngqwele Road and Ukhozi Road (Umlazi Station), along Ukhozi Road, right into Mangosuthu Highway, left into Josiah Dlamini Road, right into Mpevu Road, left into Road no.108075 and return, left into Mpevu Road, left into Scqalaba Avenue, right into Mpevu Road, right into Road no.1002, left into Road no.1103, right into Mangosuthu Highway and proceed Ezindongeni.</p>
12.5	<p>4. From the corner of Ngqwele Road and Ukhozi Road (Umlazi Station), along Ngqwele Road, into Road no.1103, left into Road no.1204 and proceed to Ezindongeni.</p>
12.6	<p>5. From the corner of Ngqwele Road and Ukhozi Road (Umlazi Station), along Ngqwele Road, left into Mangosuthu Highway, right into Road no.1403, into Road no.1203, right into Road no.1204 and proceed to Ezindongeni</p>
12.7	<p>6. From corner of Ngqwele Road and Ukhozi Road (Umlazi Station), along Ngqwele Road, left into Mangosuthu Highway, right into Road no.1204, left into Road no.1203, into road no.1403, left into Phila Ndwandwe Road, left into Mangosuthu Highway and proceed to Ezindongeni.</p>
12.8	<p>8. From the corner of Ngqwele Road and Ukhozi Road (Umlazi Station), along Ngqwele Road, into Road No.1103, right into Mabhudu Road, left into Mqangala Road, right into Maphutha Road, and return along Maphutha Road, left into Mqangala Road, right into Maphutha Road, and return along Maphutha Road, left into Mqangala Road, right into Mabhudu Road, right into Road No.1103, left into Road No.1204 and proceed to Ezindongeni.</p>
12.9	<p>9. From corner of Ngqwele Road and Ukhozi Road (Umlazi Station), along Ngqwele Road, left into Mangosuthu Highway, left into Road No. 403, right into Veni Yeni Road, right into Solomon Mahlangu Road, left into Mangosuthu Highway.</p>

**transport**

Department:
Transport
Province of KwaZulu-Natal

GAZETTE

LGKZNG86-2015-JAN

REGION: ALL

- | | |
|--------------|---|
| 12.10 | <p>FROM ALL THE ROUTES (1-) ABOVE INTO MANGOSUTHU HIGHWAY THEN:</p> <p>(A) EMAWELENI
Left into Road No. 2003 and proceed to Emalweni and return to Umlazi Station along any of the routes above.</p> <p>(B) UMSHIYENI HOSPITAL
Left into road leading to Emshiyeni Hospital dropping off and picking up passengers and return to Umlazi Station along any of the routes.</p> <p>(C) EZIMBUZINI TAXI RANK:
Right into Veni Yeni Road, into road No 12, into Old South Coast Road, to Reunion Station to drop off passengers and return along Old South Coast Road, into Road No 12 and proceed to Ezimbuzini Taxi Rank.</p> <p>RETURN:
From Ezimbuzini Taxi Rank, into Road No 12 into Veni Yeni, Mangosuthu Highway and proceed along any routes (1-9) above.</p> |
|--------------|---|



transport

Department:
Transport
Province of KwaZulu-Natal

GAZETTE

LGKZNG86-2015-JAN

REGION: ALL

12.11

D.UMLAZI TO DURBAN

(i) Pine Street North Taxi Rank into the M4, right into West Street, Field Street, Pine Street

(ii) University Avenue Taxi Rank into M4, left into Moore Road, Warwick Avenue, Alice Street, Soldiers Way, Pine Street, Russell Street, Leopold Road, Market Road, Service Road, University Avenue Taxi Rank

(iii) Point Road into West Street, right into Point Road, Waterfront, return along Point Road, into Shepstone Street, Bay Terrace, Stanger Street, Pine Street to University Avenue or Pine Street.

(iv) Dalton Taxi Rank: M4 (Southern Freeway), left Edwin Swales off-ramp, right into South Coast Road, into Edwin Swales VC Drive, into Umbilo Road, Gale Street, Moore Road, right into Sydney Road/ Williams Road to Dalton Taxi Rank. Alternatively South Coast Road, Wisely Road, Maydon Road, left into Moore Road, into Williams Road/Sydney Road, into Dalton Road Taxi Rank.

(v) Clairwood

(a) Clairwood via Montclair - Mangosuthu Highway, left Old South Coast Road, left into Pendlebury Road, right into Leicester Road, left into Kenyon Howden Road, right into Montclair Road, right into Wood Road, into Roland Chapman Drive, right into Blamey Road, right into South Coast Road, Mangosuthu Highway...Umlazi

(b) Clairwood – Mangosuthu Highway, Old South Coast Road, South Coast Road, right into Sirdar Road, and return along South Coast Road, right into Mangosuthu Highway...Umlazi

RESTRICTION : NO PICKING UP OF PASSENGERS WITHIN THE MONTCLAIR AREA FROM ENTERING PENDLEBURY ROAD UNTIL REACHING SOUTH COAST ROAD.

(vi) Jacobs:

(a). Mangosuthu Highway, M4 (Southern Freeway), Himalayas Road off-ramp, right into Duranta Road, left into Lansdowne Road, right into Lerwick Road, left into Chamberlain Road, left into Bluff Road, left into South Coast Road or return along some route to Umlazi.

(b). Jacobs via Werna- Mangosuthu Highway, South Coast Road, right into Himalayas Road, Continue along Himalayas Road and continue as per route (a) above.

(vii) Bluff:

Mangosuthu Highway, M4 (Southern Freeway), Himalayas off-ramp into Services Road, right into Duranta Road, left into Tara Road, into Grays Inn Road, and proceed right into Tara Road, into Richardson Road, into Wesely Road left into Lighthouse Road, left into Bluff Road (M16), and proceed to South Coast Road left into South Coast Road, right into Mangosuthu Highway and proceed to starting point as per the forward route in reverse.

CONDITIONS: NO PICKING UP OF PASSENGERS ALONG THE ROUTE OTHER THAN THOSE DESTINED FOR UMLAZI

(viii) Springfield Park:

From Ezindongeni as referred to in route 1 to 9 proceed from Mangosuthu Highway into and along N2, right into Inanda Road (M21) to Springfield Industrial Area, dropping off passengers and picking up at designated Taxi Stops and turn left into Seacow Lake Road and return along SeaCow Lake Road to Inanda Road (M21) at Rochdale Park intersection, turn right into Inanda Road, left onto N2 and return to Umlazi along the same route in reverse.

CONDITIONS: NO PASSENGERS MAY BE PICKED UP AT SPRINGFIELD PARK OR ALONG INANDA ROAD AND SEA COW LAKE ROAD, OTHER THAN THOSE DESTINED FOR UMLAZI



transport

Department:
Transport
Province of KwaZulu-Natal

GAZETTE

LGKZNG86-2015-JAN

REGION: ALL

12.12	<p>11. Pinetown</p> <p>11.1- via New Germany</p> <p>Mangosuthu Highway, N2 FREEWAY, n3(Western Freeway), M13, left into Eden Road, off-ramp right into Stapleton Road, left into Old Main Road, right into Eskim Road, left into Shepstone Road, right into Crompton Street, right into Hill Street and proceed to Taxi Rank</p> <p>11.2- Old Main Road</p> <p>Mangosuthu Highway, N2 Freeway, N3 Western Freeway, M13 left into Eden Road, off-ramp right into Stapleton Road, left into Old Main Road, left into Crompton Street, right into Hill Street and proceed to Taxi Rank.</p> <p>11.3- Westmead</p> <p>Mangosuthu Highway, N2 Freeway, N3 Western Freeway, right into Richmond Road, left into Westmead Road, right into Albert Road, left into Alexander Road, left into Trafford Road, right into Gillits Road, left into Richmond Road, into Old Main Road, right into Crompton Street, right into Hill Street and proceed to the Taxi Rank</p>
12.13	<p>ROUTE 10A(iv)Dalton Taxi Rank</p> <p>M4(Southern Freeway), left Edwin Swales off-ramp, right into South Coast Road, into Edwin Swales VC Drive, into Umbilo Road, Gale Street, Moore Road, right into Sydney Road / Williams Road to Dalton Taxi Rank. Alternatively South Coast Road, Wesley Road, Maydon Road, left into Moore Road, into Williams Road / Sydney Road, into Dalton Taxi Rank.</p> <p>(V) Clairwood:</p> <p>(a) Clairwood via Montclair - Mangosuthu Highway, left Old South Coast, left into Pendlebury Road, right into Leicester Road, left into Kenyon Howden Road, right into Montclair Road, right into Wood Road, into Roland Chapman Drive, right into Blamey Road, right into South Coast Road, Mangosuthu Highway....Umlazi</p> <p>(b) Clairwood</p> <p>Mangosuthu Highway, Old South Coast Road, South Coast Road, right into Sirdar Road, and return along South Coast Road, right into Mangosuthu Highway....Umlazi.</p> <p>RESTRICTION : NO PICKING UP OF PASSENGERS WITHIN THE MONTCLAIR ARE FROM ENTERING PENDLEBURY ROAD UNTIL REACHING SOUTH COAST ROAD.</p> <p>(Vii) Bluff</p> <p>Mangosuthu Highway, M4 (Southern Freeway), Himalayas off- ramp into Services Road right into Duranta Road left into Tara Road into Grays Inn Road and proceed right into Tara Road, into Richardson Road into Weseley Road left into Lighthouse Road left into Bluff Road (M16) and proceed to South Coast Road Left into South Coast Road right into Mangosuthu Highway and proceed to Starting point as per the forward route route in reverse.</p> <p>CONDITIONS: NO PICKING UP OF PASSENGERS ALONG THE ROUTE OTHER THAT THOSE DESTINATED FOR UMLAZI.</p>



transport

Department:
Transport
Province of KwaZulu-Natal

GAZETTE

LGKZNG86-2015-JAN

REGION: ALL

- 12.14 ROUTE 10B**
FROM ALL THE ROUTES (1 – 9) ABOVE INTO MANGOSUTHU HIGHWAY THEN:
10. (A.) EMAWELENI:
Left into road no. 2003 and proceed to Emaweleni and return to Umlazi Station along any of the routes above.
10. (B.) UMSHIYENI HOSPITAL:
Left into a road leading to Emshiyeni Hospital dropping off and picking up passengers and return to Umlazi Station along any of the routes above.
10. (C.) EZIMBUZINI TAXI RANK:
Right into Veni Yeni Road, into road no. 12, into Old South Coast Road, to Reunion Station to Drop off passengers and return along Old South Coast Road, into Road no. 12 and proceed to Ezimbuzini Taxi Rank.
RETURN – From Ezimbuzini Taxi Rank, into Road no. 12 into Veni Yeni, Mangosuthu Highway and proceed along any of routes (1-9) above.
- 10 (D.) UMLAZI TO DURBAN:
- (i) Pine Street North Taxi Rank: Into the M4, right into West Street, Field Street, Pine Street
- (ii) University Avenue Taxi Rank: Into M4, left into Moore Road, Warwick Avenue, Alice Street, Right into Grey Street, Pine, Russel, Leopold Road, Market, Service Road, University Avenue T/R.
- (iii) Point Road: West Street, right into Point Road, right into Bay Terrace, right into Shepstone Street, left into Pine Street to Pine Street or University Avenue Taxi Rank.
- (iv) Dalton Taxi Rank: M4 (Southern Freeway), left Edwin Swales off-ramp, right into South Coast Road, into Edwin Swales VC Drive, into Umbilo Road, Gale Street, Moore Road, Right into Sydney Road / Williams Road to Dalton Taxi Rank. Alternatively South Coast Road, Wisely Road, Maydon Road, Left into Moore Road, into Williams Road / Sydney Road, into Dalton Road Taxi Rank.
- (v) Clairwood:
- (a) Clairwood via Montclair – Mangosuthu Highway, left Old South Coast Road, left into Pendlebury Road, right into Leischester Road, left into Kenyon Howden Road, Right into Montclair Road, right into Wood Road, into Roland Chapman Drive, right into Blamey Road, right into South Coast Road, Mangosuthu Highway.... Umlazi.
- (b) Clairwood – Mangosuthu Highway, Old South Coast Road, South Coast Road, right into Sirdar Road, and return along South Coast Road, right into Mangosuthu Highway...Umlazi
RESTRICTION : NO PICKING UP OF PASSENGERS WITHIN THE MONTCLAIR AREA FROM ENTERING PENDLEBURY ROAD UNTIL REACHING SOUTH COAST ROAD.
- (vi) Jacobs:
- (a). Mangosuthu Highway, M4 (Southern Freeway), Himalayas Road off-ramp, right into Duranta Road, left into Lansdowne Road, right into Lerwick Road, left into Chamberlain Road, left into Bluff Road, left into South Coast Road or return along some route to Umlazi.
- (b). Jacobs via Werna- Mangosuthu Highway, South Coast Road, right into Himalayas Road, Continue along Himalayas Road and continue as per route (a) above.
- (vii) Bluff:
Mangosuthu Highway, M4 (Southern Freeway), Himalayas off-ramp into Services Road, right into Duranta Road, left into Tara Road, into Grays Inn Road, and proceed right into Tara Road, into Richardson Road, into Wesely Road left into Lighthouse Road, left into Bluff Road (M16), and proceed to South Coast Road left into South Coast Road, right into Mangosuthu Highway and proceed to starting point as per the forward route in reverse.
- CONDITIONS: NO PICKING UP OF PASSENGERS ALONG THE ROUTE OTHER THAN THOSE DESTINED FOR UMLAZI



transport

Department:
Transport
Province of KwaZulu-Natal

GAZETTE

LGKZNG86-2015-JAN

REGION: ALL

1) Application Number: APP0037585	2) Gazette Number: LGKZNG86-2015-JAN
3) Applicant: MAKHETHA ET ID NO. 7004046989088 Association: PINETOWN TAXI OWNERS ASSOC.(HILL STREET)	4) Applicant Address: PO BOX 481856 QUAUBERT 4078
5) Existing Licence Holder: NOT APPLICABLE ID NO. NOT APPLICABLE	6) Existing Licence Holder Address: NOT APPLICABLE
7) Type of application: NEW OPERATING LICENCE	8) Operating Licence Number: NOT AVAILABLE
9) Vehicle Type: MINIBUS	10) 1 x 13 (SEATED) + 0 (STANDING)
11) Region: DURBAN WEST	
12.1	<p>APPROVED ROUTES PINETOWN TAXI OWNERS ASSOCIATION (HILL STREET) ROUTE 1. PINETOWN – MPUMALANGA T/SHIP 1.1. From Pinetown Hill Street Taxi Rank turn right Hill Street then joining Anderson Road – turn left at the robot into Old Main Rd, right into M13 proceed to Kloof Taxi stop-dropping –to Gillits Taxi stop dropping and picking up passengers- to Emberton Taxi stop dropping and picking up passengers –to Polo Pony Taxi stop dropping and picking up passengers Join N3-to Cliffdale Taxi stop dropping and picking up passengers –On the N3 at the Hammarisdale Interchange turn left into P385 pass Wallers Garage Taxi stop dropping and picking up passengers-Hammarisdale (Webber) Taxi stop dropping and picking up passengers-cross the bridge towards Mpumalanga T/Ship turn left to unit 6(H) Taxi stop dropping and picking up passengers-to unit 3 (C) Taxi stop dropping and picking up passengers unit 4(D) Taxi stop dropping and picking up passengers-unit 1 (A), back to Mpumalanga taxi rank dropping and picking up passengers and return to Pinetown taxi rank along the same route. NB : ROUTE TO BE OPERATED STRICTLY IN ACCORDANCE WITH AGREEMENT WITH MPUMALANGA TAXI ASSOCIATION – LIMITED TO 37 VEHICLES PER DAY 1.2 PINETOWN TAXI RANK TO HAMMARSDALE INDUSTRIAL AREA From Pinetown Hill Street Taxi Rank, Right Hill Street then joining Anderson Road turn left into Old Main Rd proceed and turn right into M13 pass Kloof, dropping and picking up passengers, to Maytime, dropping and picking up passengers, to Gillits dropping and picking up passengers, to Emberton dropping and picking up passengers, to Polo Pony dropping and picking up passengers- Joining N3 Cliffdale Taxi stop dropping and picking up passengers, and return to N3 and proceed to Hammarisdale interchange, left into P385 dropping and picking up passengers, to Wallers Garage, dropping and picking up passengers, turn left towards Hammarisdale industrial area, dropping and picking up passengers, turn right to Hammarisdale Shopping centre dropping and picking up passengers, turn right to uMlaba Village, dropping and picking up passengers, return back to Pinetown along the same route dropping and picking up passengers and return along the same route in reverse. NB : ROUTE TO BE OPERATED STRICTLY IN ACCORDANCE WITH AGREEMENT WITH MPUMALANGA TAXI ASSOCIATION – LIMITED TO 37 VEHICLES PER DAY</p>
12.2	<p>CONDITIONS:1). PASSENGERS MAY BE PICKED UP AND/OR SET DOWN ONLY AT DESIGNATED TAXI RANKS OR TAXI STOPS, WHICH SHALL EXCLUDE BUS STOPS. 2). ON THE INBOUND TRIP TO DURBAN, NO PASSENGERS MAY BE PICKED UP EN ROUTE FROM ENTERING JAN SMUTS HIGHWAY OR N3, UNTIL REACHING THE MARKET ROAD. 3). ON THE TRIP TO PINETOWN, NO PASSENGERS MAY BE SET DOWN UNTIL REACHING THE M13 . 4). ENTRY OR RANKING ON PRIVATE PROPERTY IS NOT PERMITTED WITHOUT THE WRITTEN PERMISSION OF THE LANDLORD, A COPY OF WHICH MUST BE SUPPLIED TO THE BOARD. 5). WITHOUT HAVING ENTERED INTO AN AGREEMENT WITH OTHER OPERATORS ON A COMMON ROUTE, AS CONTEMPLATED BY SECTION 88(2) (b) OF ACT 22 OF 2000, THE PICKING UP OR SETTING OF PASSENGERS ON SUCH ROUTE IS NOT PERMITTED. A COPY OF SUCH AGREEMENT MUST BE SUPPLIED TO THE BOARD. 6). AT RANKS, WHETHER ON-STREET OR OFF-STREET, ONLY THE TAXIS THAT CAN BE ACCOMODATED IN THE DEMARCATED AREA MAY OCCUPY THE RANK. EXCESS VEHICLES MUST HOLD ELSEWHERE. 7). ROUTES FROM PINETOWN TO DURBAN ARE IN CONFLICT WITH CLERMONT KWADEBEKA TAXI ASSOCIATION AND THE RECOMMENDATIONS OF ETA , HOWEVER PINETOWN TAXI ASSOCIATION ALREADY HOLDS AUTHORITY TO RANK 122 IN DURBAN WILL BE DISCUSSED WITH THE ETA. 8). ON THE FORWARD TRIP TO SPRINGFIELD PARK NO PASSENGERS MAY BE PICKED UP FROM ENTERING THE M19 UNTIL REACHING SPRINGFIELD PARK AND ON THE RETURN TRIP NO PASSENGERS MAY BE SET DOWN UNTIL REACHING ST JOHNS AVENUE IN PINETOWN. 9). THE VEHICLE MUST BE COVERED BY MOTOR VEHICLE INSURANCE AS WELL AS PERSONAL LIABILITY INSURANCE.</p>



transport

Department:
Transport
Province of KwaZulu-Natal

GAZETTE

LGKZNG86-2015-JAN

REGION: ALL

12.3	<p>ROUTE 4</p> <p>4. PINETOWN TO SPRINGFIELD PARK From Hill Street Taxi Rank into Hill Street, into Anderson Road, right into Old Main Road (M31) left into St. Johns Avenue (M19), proceed along M19 to the intersection with N2. Turn left Service Road, right Inanda Road (M21) and proceed to Springfield Industrial Park along Palmfield Road (pick up and drop off) and return along the same route to Pinetown in reverse. NB : NO RANKING IS PERMITTED IN SPRINGFIELD AND PASSENGERS MAY ONLY BE PICKED UP AND OR SET AT DESIGNATED TAXI STOPS.</p>
12.4	<p>ROUTE 5</p> <p>5. PINETOWN TO DURBAN MARKET</p> <p>5.1. From Hill Street Taxi Rank, into Hill Street, into Anderson Road, left into Old main Road (M31) an proceed to join into M13 and proceed to join N3 to Durban. Upon entering Durban proceed left to Brick Field Road to drop off only and return into N3 and turn left off the N3 at Tollgate to Drop off only. Return onto N3 and proceed to Old Dutch Road, turn right into Market Road and proceed to Rank 122 to drop off and pick up passengers. Return to N3 and proceed along Berea Road South to Jan Smuts Highway and proceed along M13 into Old Main Road (M31)and turn left into Anderson Street or Moodie Street to the Rank in Hill Street.</p> <p>ALTERNATIVE 1 :</p> <p>5.2. From Pinetown taxi rank, into Hill Street, into Anderson Road, right into Old Main Road (M31) and proceed along (M31 to M13 becoming Jan Smuts Highway, left into Berea Road North and proceed to Old Dutch Road, right into Market Road to Rank 122 and return along the same route in Reverse.</p>
12.5	<p>2. PINETOWN TO ISIPINGO</p> <p>From Pinetown Hill Street Taxi Rank same as Umlazi NMR up to N2, left exit 154 left into Grimsby Road, pass Clairwood Hospital Taxi stop, dropping passengers-take right into M30/South Coast Road, left into Prince Mcwayizeni Drive, left into Old South Coast Road, left into R102 dropping passengers, becoming Jeffels Road, left along Jeffels Road, right into Old Main Road and rank at the intersection of Old Main Road and Pardy Road. Return trip: Return to M35/Old Main Road, turn right into R102 and left into N2 and take left to N3 take left into M13, take left Eden Road, right M5/ Stapleton Road, left M31/Old Main Road, turn right into Escombe Road, dropping passengers at Frame Taxi stop, turn left take Shepstone Road, turn right into Crompton Street dropping passengers –turn right into Old Main Road, left Anderson Road, left Stanfield Lane, right Hill Street Taxi Rank.</p>
12.6	<p>ROUTE 3 PINETOWN TO PHOENIX Starting Point: From Pinetown Hill Street Taxi Rank turn right into Hill Street, joining Anderson Road, right into Old Main Road picking up passengers, turn left at St. Johns Avenue (M19), turn left into N2, into the M41 off-ramp into Phoenix Highway and proceed to Hill Street Taxi Rank in reverse. NB : NO PICKING UP OR SETTING DOWN OF PASSENGERS EN ROUTE.</p>
12.7	<p>ROUTE 6</p> <p>PINETOWN TO WESTWOOD MALL VIA WESTVILLE NORTH</p> <p>1. From Pinetown Hill Street No 580 right into Anderson Road right into Old Main Road, proceed to Cowies Hill join M13, pick up and drop off along the route e.g. Westville Centre and return left into University Road / Essex Terrace into Westwood Mall Rank and return.</p>
12.8	<p>ROUTE 7</p> <p>PINETOWN TO UNIVERSITY OF KWAZULU NATAL VIA WESTVILLE NORTH</p> <p>II. From Hill Street Taxi Rank, right into Anderson, right into Old Main Road, proceed to Cowies Hill and Join M13, drop and pick up passengers at Westville Centre and proceed straight to University Westville Campus and return using the same route.</p> <p>CONDITIONS NO DROPPING OR PICKING UP OF PASSENGERS OUTSIDE WESTWOOD MALL (UNIVERSITY ROAD/ESSEX TERRACE) ON RETURN TRIP.</p>



transport

Department:
Transport
Province of KwaZulu-Natal

GAZETTE

LGKZNG87-2015-JAN

REGION: ALL

1) Application Number: APP0037616	2) Gazette Number: LGKZNG87-2015-JAN
3) Applicant: S ZONDI ID NO. 7203275601089 Association: PMBURG LONG DISTANCE TAXI ASSOCIATION	4) Applicant Address: PO BOX 69 EDENDALE 3217
5) Existing Licence Holder: NOT APPLICABLE ID NO. NOT APPLICABLE	6) Existing Licence Holder Address: NOT APPLICABLE
7) Type of application: NEW OPERATING LICENCE	8) Operating Licence Number: NOT AVAILABLE
9) Vehicle Type: MINIBUS	10) 1 x 12 (SEATED) + 0 (STANDING)
11) Region: UMGUNGUNDLOVU	
12.1	<p>ROUTE1: PIETERMARITZBURG - DURBAN (VIA PINETOWN) (ASSOCIATION LIMIT: MAXIMUM 30 VEHICLES PER DAY) Outbound route: From Church St Rank No. 3 into Old Market St, into Henrietta St, right into Jabu Ndlovu St, left into Chief Albert Luthuli St, into Alan Paton St onto N3, into Old Dutch Rd, to Alice St Rank DBN. Alternative Outbound Route: From Church St Rank No. 3 into Old Market St, into Henrietta St, right into Jabu Ndlovu St, left into Chief Albert Luthuli St, into Alan Paton St onto N3, onto M13, into Old Main Rd Pinetown, drop off passengers at approved rank on Old Main Rd in Pinetown, NO PICKING UP, follow Old Main Rd onto N3, into Old Dutch Rd into Alice Street rank Durban.</p> <p>Inbound Route: From Alice Street Rank Durban directly onto N3 take off ramp at Bhambatha Rd (Old Greytown Rd), into Church St, right into East St, left into Pietermaritz St left into Boshoff St right into Church St, right into Otto St, left into Pietermaritz St, left into Pine St, left into Church St, right into West St, left into Langalibalele St, into Old Market to Church St Rank No 3.</p>
12.2	<p>PIETERMARITZBURG - EMPANGENI (Association restriction: Maximum 6 vehicles per day) Outbound route: From Church St Rank No. 3 into Old Market St, into Henrietta St, right into Jabu Ndlovu St, left into Chief Albert Luthuli St, into Alan Paton St onto N3, onto N2 take off ramp at Main Rd (R34) Empangeni to approved taxi rank at Empangeni.</p> <p>Inbound Route: From approved Taxi Rank at Empangeni directly onto Main Rd (R34) onto N2 onto N3 take off ramp at Bhambatha Rd (Old Greytown Rd), into Church St, right into East St, left into Pietermaritz St left into Boshoff St right into Church St, right into Otto St, left into Pietermaritz St, left into Pine St left into Church St, right into West St, left into Langalibalele St, into Old Market to Church St Rank No 3.</p>
12.3	<p>PIETERMARITZBURG - PORT SHEPSTONE (Association limit: Maximum 8 vehicles per day) Outbound route: From Church St Rank No. 3 into Old Market St, into Henrietta St, right into Jabu Ndlovu St, left into Chief Albert Luthuli St, into Alan Paton St onto N3, onto N2 south bound, take off ramp at Oribi Toll Plaza onto Main Rd to approved taxi rank in Port Shepstone, no pick up and return to Pietermaritzburg empty.</p> <p>Inbound Route: From approved taxi rank in Port Shepstone no pick up onto Main Rd to N2 north bound at Oribi Toll Plaza, onto N3, take off ramp at Bhambatha Rd (Old Greytown Rd), into Church St, right into East St, left into Pietermaritz St left into Boshoff St right into Church St, right into Otto St, left into Pietermaritz St, left into Pine St, left into Church St, right into West St, left into Langalibalele St, into Old Market to Church St Rank No 3.</p>
12.4	<p>PIETERMARITZBURG - ISIPINGO (Association limit: Maximum 10 vehicle per day) Outbound Route: From Church St Rank No. 3 into Old Market St, into Henrietta St, right into Jabu Ndlovu St, left into Chief Albert Luthuli St, into Alan Paton St onto N3, onto N2 south bound, take off amp at R102 Prospecton Rd, to approved taxi rank at Isipingo.</p> <p>Inbound route: From approved taxi rank at Isipingo onto Prospecton Road onto N2 north bound, onto N3, take off ramp at Bhambatha Rd (Old Greytown Rd), into Church St, right into East St, left into Pietermaritz St into left into Boshoff St right into Church St, right into Otto St, left into Pietermaritz St, left into Pine St, left into Church St, right into West St, left into Langalibalele St, into Old Market to Church St Rank No 3.</p>
12.5	<p>PIETERMARITZBURG - KOKSTAD (Association limit: Maximum 15 vehicles per day) Outbound route: From Church St Rank No. 3 into Old Market St, into Henrietta St, right into Jabu Ndlovu St, left into Chief Albert Luthuli St, into Alan Paton St, left into Alexandra Rd, onto Richmond Rd onto R56, N2 south bound, to approved taxi rank in Kokstad.</p> <p>Inbound route: From approved taxi rank in Kokstad onto N2 north bound, onto R 56 onto Richmond Rd, into Alexandra Rd, left into Camps Drift Rd, right onto Edendale Rd, right into Church St, right into West St, left into Langalibalele St, left into Retief St, left into Church St to Church St Rank no 3.</p>



transport

Department:
Transport
Province of KwaZulu-Natal

GAZETTE

LGKZNG87-2015-JAN

REGION: ALL

12.6	<p>PIETERMARITZBURG - UMZIMKHULU (Association limit: Maximum 8 vehicles per day) Outbound route: From Church St Rank No. 3 into Old Market St, into Henrietta St, right into Jabu Ndlovu St, left into Chief Albert Luthuli St, into Alan Paton St, left into Alexandra Rd, onto Richmond Rd onto R56, to approved taxi rank at Umzimkhulu. Inbound route: From approved taxi rank at Umzimkhulu onto R 56 onto Richmond Rd, into Alexandra Rd, left into Camps Drift Rd, right onto Edendale Rd, right into Church St, right into West St, left into Langalibalele St, left into Retief St left into Church St to Church St Rank no 3.</p>
12.7	<p>PIETERMARITZBURG - IXOPO (Association limit: Maximum 20 vehicles per day) Outbound route: From Church St Rank No. 3 into Old Market St, into Henrietta St, right into Jabu Ndlovu St, left into Chief Albert Luthuli St, into Alan Paton St, left into Alexandra Rd, onto Richmond Rd onto R56, to approved taxi rank at Ixopo. Inbound route: From approved taxi rank at Ixopo onto R 56 onto Richmond Rd, into Alexandra Rd, left into Camps Drift Rd, right onto Edendale Rd, right into Church St, right into West St, left into Langalibalele St, left into Retief St left into Church St to Church St Rank no 3.</p>
12.8	<p>PIETERMARITZBURG - RICHMOND (Association limit: Maximum 18 vehicles per day) Outbound route: From Church St Rank No. 3 into Old Market St, into Henrietta St, right into Jabu Ndlovu St, left into Chief Albert Luthuli St, into Alan Paton St, left into Alexandra Rd, onto Richmond Rd onto R56, to approved taxi rank at Richmond. Inbound route: From approved taxi rank at Richmond onto R 56 onto Richmond Rd, into Alexandra Rd, left into Camps Drift Rd, right onto Edendale Rd, right into Church St, right into West St, left into Langalibalele St, left into Retief St left into Church St to Church St Rank no 3.</p>
12.9	<p>PIETERMARITZBURG - UNDERBERG VIA BULWER (Association limit: Maximum 12 vehicles per day)</p> <p>Outbound route: From Church St Terminal No 1 onto Church St, left onto Keat St, into Edendale Rd into MR 7, left into R 617 drop off at approved taxi rank in Bulwer continue on R617 to approved taxi rank in Underburg.</p> <p>Inbound route: From approved taxi rank in Underburg onto R 617 to approved taxi rank at Bulwer. No drop off, only pick up at Bulwer taxi rank, proceed along R 617, left into MR7 into Edendale Rd, right into Church St, left into East St, left into Pietermaritz St, left into Pine St to Church St Terminal No 1.</p>
12.10	<p>PIETERMARITZBURG - MATATIELE (Association limit: Maximum 20 vehicles per day)</p> <p>Outbound route: From Church St Rank No. 2 onto Church St, left into Keat St, into Edendale Rd, left into Camps Drift Rd, right into Alexandra Rd, into Richmond Rd, into R 56 into N2 back onto R 56 to approved taxi rank at Matatiele.</p> <p>Inbound route: From approved taxi rank at Matatiele onto R 56 onto N2 onto R 56 into Richmond Rd, into Alexandra Rd, left into Camps Drift Rd, right into Edendale Rd, right into Church St, right into West St, left into Langalibalele left into Old Market left into Church St, right into Otto St, left into Pietermaritz St, left into Pine St, to Church St Rank no 2.</p>
12.11	<p>ROUTE 16: PIETERMARITZBURG - GREYTOWN (Association limit: 25 vehicles per day)</p> <p>Outbound route: From Dorpspruit Taxi Terminal onto Bhambatha Rd onto R 33 to approved taxi rank in Greytown. Inbound route: From approved taxi rank in Greytown onto R33 onto Bhambatha Rd into Church St, left into West St left into Langalibalele St left into East St, right into Church St, into Bhambatha Rd to Dorpspruit Taxi Terminal.</p>
12.12	<p>Route 17: PIETERMARITZBURG - KRANSKOP (Association limit: Maximum 10 vehicles per day)</p> <p>Outbound route: From Dorpspruit Taxi Terminal onto Bhambatha Rd onto R 33 onto R74 to approved taxi rank in Kranskop.</p> <p>Inbound route: From approved taxi rank in Kranskop onto R74 onto R 33 onto Bhambatha Rd into Church St, left into West St left into Langalibalele St left into East St, right into Church St, into Bhambatha Rd to Dorpspruit Taxi Terminal.</p>
12.13	<p>PIETERMARITZBURG - NEW HANOVER (Association limit: Maximum 10 vehicles per day)</p> <p>Outbound route: From Dorpspruit Taxi Terminal onto Bhambatha Rd onto R33 to approved taxi rank at New Hanover, no pick up of passengers and return to Pietermaritzburg empty.</p> <p>Inbound Route: From approved taxi rank in New Hanover no pick up passengers onto R33 onto Bhambatha Rd into Church St, left into West St left into Langalibalele St left into East St, right into Church St, into Bhambatha Rd to Dorpspruit Taxi Terminal.</p>
12.14	<p>PIETERMARITZBURG - MOOI RIVER (Association limit: Maximum 10 vehicles per day)</p> <p>Outbound route: From Dorpspruit Taxi Terminal onto Bhambatha Rd onto N3 northbound to approved taxi rank at Mooi River.</p> <p>Inbound route: From approved taxi rank at Mooi River onto N3 southbound to Bhambatha Rd into Church St, right into Otto St, left into Pietermaritz St, left into Pine St, left into Church St, right into West St, left into Langalibalele St left into East St, right into Church St to Dorpspruit Taxi Terminal.</p>

**transport**

Department:
Transport
Province of KwaZulu-Natal

GAZETTE**LGKZNG87-2015-JAN****REGION: ALL**

- | | |
|--------------|---|
| 12.15 | <p>PIETERMARITZBURG – MTHATHA
OUTBOUND ROUTE:
FROM CHURCH ST RANK NO. 3 INTO OLD MARKET ST, INTO HENRIETTA ST, RIGHT INTO JABU NDLOVU ST, LEFT INTO CHIEF ALBERT LUTHULI ST, INTO ALAN PATON ST, LEFT INTO ALEXANDRA RD, ONTO RICHMOND RD ONTO R56, N2 SOUTH BOUND, TO APPROVED TAXI RANK AT MTHATHA.
INBOUND ROUTE:
FROM APPROVED TAXI RANK AT MTHATHA ONTO N2 NORTH BOUND, ONTO R56 ONTO RICHMOND RD, INTO ALEXANDRA RD, LEFT INTO CAMPS DRIFT RD, RIGHT ONTO EDENDALE RD, RIGHT INTO CHURCH ST, RIGHT INTO WEST ST, LEFT INTO LANGALIBALELE ST, LEFT INTO RETIEF ST LEFT INTO CHURCH ST TO CHURCH ST RANK NO 3.</p> |
|--------------|---|



transport

Department:
Transport
Province of KwaZulu-Natal

GAZETTE

LGKZNG87-2015-JAN

REGION: ALL

1) Application Number: APP0037595	2) Gazette Number: LGKZNG87-2015-JAN
3) Applicant: J JELE ID NO. 6811215266085 Association: HLUHLUWE L.AND L.DIST. TAXI OWNERS ASS.	4) Applicant Address: PO BOX 428 HLUHLUWE 3960
5) Existing Licence Holder: NOT APPLICABLE ID NO. NOT APPLICABLE	6) Existing Licence Holder Address: NOT APPLICABLE
7) Type of application: NEW OPERATING LICENCE	8) Operating Licence Number: NOT AVAILABLE
9) Vehicle Type: NOT AVAILABLE	10) 1 x 0 (SEATED) + 0 (STANDING)
11) Region: UMKHANYAKUDE	
12.1	HLUHLUWE TO MTUBATUBA FROM HLUHLUWE TOWN, TURN RIGHT INTO R22 ROAD, PASS MKONGE FARM, TURN LEFT ONTO N2 ROAD, PASS BUSHLANDS AREA, MFEKAYI, CHARTERS CREEK, SHIKISHELA AREA, TURN LEFT ONTO R618 ROAD TO MTUBATUBA TOWN TAXI RANK AND RETURN USING THE SAME ROUTE.
12.2	HLUHLUWE TO EMPANGENI FROM HLUHLUWE TURN RIGHT ONTO R22 ROAD PASS MKONGE FARM, TURN LEFT ONTO N2 ROAD PROCEED TO MTUBA, KWAMSANE, MFOLOZI, MBONAMBI AREA, TURN RIGHT ONTO D249 NSELENI ROAD, PROCEED ONTO D342 ROAD, RICHARDSBAY, TURN RIGHT ONTO N2 ROAD, PASS NSEZI RIVER, TURN RIGHT ONTO R102 ROAD, PASS EMPANGENI RAIL AND BACK.
12.3	HLUHLUWE TO DURBAN FROM HLUHLUWE TOWN, USING THE SAME ROUTE AS ABOVE ON N2 ROAD, PASS EMPANGENI RAIL, DLANGEZWA, ON R102 ROAD PASS MTHUNZINI TURN LEFT ONTO R66 ROAD, GINGINDLOVU PROCEED TO DOKODWENI, TURN RIGHT ONTO N2 ROAD, TURN LEFT TO TUGELA PLAZA AND RIGHT ONTO 258 ROAD MADADENI, PROCEED TO N2 ROAD, TURN RIGHT ONTO R74 ROAD, TURN RIGHT ONTO D233 ROAD, PROCEED ONTO R102 ROAD, PASS ESHAKA VILLAGE, PROCEED ONTO M4 ROAD BALLITO, PROCEED ONTO N2 ROAD, PASS M43 ROAD TONGAAT.
12.4	HLUHLUWE TO MKUZE FROM HLUHLUWE TOWN, TURN ONTO R22 ROAD, TURN LEFT ONTO N2 ROAD, PASS NGWENI, MHLOSINGA, BAYALA, TURN RIGHT ONTO TO MKHUZE TAXI RANK AND BACK.
12.5	HLUHLUWE TO GAUTENG (JOHANNESBURG) FROM HLUHLUWE TOWN, TURN RIGHT ONTO R22 ROAD, TURN RIGHT ONTO N2 ROAD, PASS MKUZE, PONGOLA, PIET RETIEF, PROCEED ONTO R29 ROAD, PASS EMELO, BETHAL, KINROSS, LEANDRA, TURN LEFT ONTO R29 ROAD, TURN RIGHT ONTO N17 ROAD, PASS SPRINGS, BRAKPAN TOLL PLAZA, PROCEED AND PASS GERMISTON, TURN LEFT ONTO N3 ROAD, TURN LEFT ONTO N17 ROAD PASS CLEVELAND, TURN LEFT ONTO RISSIK STREET, TURN RIGHT ONTO DEVILLIERS STREET, LEFT ONTO WANDERERS STREET, ENTERING PARK CITY RANK AND RETURN.



transport

Department:
Transport
Province of KwaZulu-Natal

GAZETTE

LGKZNG87-2015-JAN

REGION: ALL

1) Application Number: APP0037587	2) Gazette Number: LGKZNG87-2015-JAN
3) Applicant: DA THABEDE ID NO. 4501125451081 Association: IKHWEZI LOCAL AND LONG DISTANCE TA	4) Applicant Address: PO BOX 308 PONGOLA 3170
5) Existing Licence Holder: NOT APPLICABLE ID NO. NOT APPLICABLE	6) Existing Licence Holder Address: NOT APPLICABLE
7) Type of application: NEW OPERATING LICENCE	8) Operating Licence Number: NOT AVAILABLE
9) Vehicle Type: MINIBUS	10) 1 x 14 (SEATED) + 0 (STANDING)
11) Region: ZULULAND	
12.1	<p>PONGOLA TO NONGOMA From Pongola Taxi Rank, turn left into N2 and right into R66, proceed to Magudu Town and proceed to Nongoma Town and proceed into Ulundi City Complex Taxi Rank and return.</p>
12.2	<p>6. PONGOLA TO VRYHEID From Pongola Taxi Rank turn left into N2 and right to R66, proceed to Magudu Town and turn right to R60 and proceed to Vryheid, R69, turn into Church Street in Vryheid, turn right into Cicil Emme Street, turn left into Utrecht Street and proceed to Vryheid Taxi Rank and return.</p>
12.3	<p>7. PONGOLA TO DURBAN From Pongola Taxi Rank, turn right into and along N2, to Gogela, proceed to Hluhluwe, Mtubatuba, Empangeni on N2, leaving the N2 at Mount Edgcombe, join and proceed along R67, turn right at the First Intersection to Argyle Road, turn right at the First Robots, proceed to Umgeni Road and turn right to Durban Taxi Rank and return.</p>
12.4	<p>8. PONGOLA TO NEWCASTLE From Pongola Taxi Rank, turn right into N2, proceed and turn left join Comondale Road, turn left into R33 to Paulpiettersburg, Mpevane, Bloedriver, turn right into R34, proceed and turn left to Utrecht, join Madadeni Road, proceed to N11, turn right into Newcastle Taxi Rank and return.</p>
12.5	<p>9. PONGOLA TO PIETERMARITZBURG From Pongola Taxi Rank, turn right into N2, proceed to Comondale, turn left into R33, to Paulpiettersburg, Vryheid, Bloodriver, Dundee, join R68 and proceed to N11, turn left into First Robots and proceed, turn right into R74, turn left into N3, proceed to Estcourt, Mooiriver, Howick, proceed and turn off to Greytown Road, turn right to the First Robots into Pietermaritzburg City and proceed to Church Street and return.</p>
12.6	<p>10. PONGOLA TO PEIT RETIEF From Pongola Taxi Rank, turn right into N2, proceed to Piet Retief, turn left into Piet Retief Taxi Rank and return</p>
12.7	<p>10. PONGOLA TO PEIT RETIEF From Pongola Taxi Rank, turn right into N2, proceed to Piet Retief, and turn left into Piet Retief Taxi Rank and return.</p>
12.8	<p>11. PONGOLA TO JOHANNESBURG From Pongola Taxi Rank, turn right into N2, proceed to Piet Retief, Ermelo, join N17, proceed to Bethal, Trichardt, Kinross, Leandra, Devon, Springs, Benoni, Germiston, proceed to M1, turn left into Rissik Street, turn right into Devilars Street and proceed into Johannesburg Park City Taxi Rank No-2 and return.</p>



transport

Department:
Transport
Province of KwaZulu-Natal

GAZETTE

LGKZNG87-2015-JAN

REGION: ALL

1) Application Number: APP0026664	2) Gazette Number: LGKZNG87-2015-JAN
3) Applicant: SAMUKELISIWE NDLANGAMANDLA ID NO. 6303260615085 Association: IKHWEZI LOCAL AND LONG DISTANCE TA	4) Applicant Address: P O BOX 770 PONGOLA 3174
5) Existing Licence Holder: ZN NDLANGAMANDLA ID NO. 6011145535085	6) Existing Licence Holder Address: PO BOX 1126 PONGOLA KWA ZULU-NATAL KWA-ZULU NATAL 3170
7) Type of application: DECEASED TRANSFER	8) Operating Licence Number: LKNKZN0111951
9) Vehicle Type: NOT AVAILABLE	10) 1 x 15 (SEATED) + 0 (STANDING)
11) Region: ZULULAND	
12.1	10. PONGOLA TO PEIT RETIEF From Pongola Taxi Rank, turn right into N2, proceed to Piet Retief, turn left into Piet Retief Taxi Rank and return
12.2	11. PONGOLA TO JOHANNESBURG From Pongola Taxi Rank, turn right into N2, proceed to Piet Retief, Ermelo, join N17, proceed to Bethal, Trichardt, Kinross, Leandra, Devon, Springs, Benoni, Germiston, proceed to M1, turn left into Rissik Street, turn right into Devilers Street and proceed into Johannesburg Park City Taxi Rank No-2 and return
12.3	APPROVED DETAILED ROUTE DESCRIPTION IKHWEZI LOCAL & LONG DISTANCE TAXI ASSOCIATION 1. NCONTSHANE TO PONGOLA From Ncotshane Taxi Rank B turn right to P343, proceed to Onverwacht Road, and turn right proceed to Naude Street; turn right into Pongola Taxi Rank and return.
12.4	2. PONGOLA TO OVERWATCH From Pongola Taxi Rank, turn left join Naude Street, turn right to Onverwacht and return.
12.5	3. PONGOLA TO PONGOLA SUGAR MILL From Pongola Taxi Rank, turn left join N2, proceed and turn right to Pongola Sugar Mill and return
12.6	4. PONGOLA TO KWANGWANASE From Pongola Taxi Rank, join N2 to Golela Crossing, turn left proceed to Golela Boarder Post and return to the Crossing, turn left join N2, proceed to Inkonkoni Crossing (Jozini Turn off), turn left joining Jozini Road and proceed to Jozini Town, proceed to Kwaskiemelele Cross, turn right into Manguzi Road and proceed into Kwanganase Taxi Rank and return.
12.7	5. PONGOLA TO NONGOMA From Pngola Taxi Rank, turn left into N2 and right into R66, proceed to Magudu Town and proceed to Nongoma Town and proceed into Ulundi City Complex Taxi Rank and return.



transport

Department:
Transport
Province of KwaZulu-Natal

GAZETTE

LGKZNG87-2015-JAN

REGION: ALL

12.8	<p>6. PONGOLA TO VRYHEID From Pongola Taxi Rank turn left into N2 and right to R66, proceed to Magudu Town and turn right to R60 and proceed to Vryheid, R69, turn into Church Street in Vryheid, turn right into Cicil Emme Street, turn left into Utrecht Street and proceed to Vryheid Taxi Rank and return.</p>
12.9	<p>7. PONGOLA TO DURBAN From Pongola Taxi Rank, turn right into and along N2, to Gogela, proceed to Hluhluwe, Mtubatuba, Empangeni on N2, leaving the N2 at Mount Edgecombe, join and proceed along R67, turn right at the First Intersection to Argyle Road, turn right at the First Robots, proceed to Umgeni Road and turn right to Durban Taxi Rank and return.</p>
12.10	<p>8. PONGOLA TO NEWCASTLE From Pongola Taxi Rank, turn right into N2, proceed and turn left join Comondale Road, turn left into R33 to Paulpiettersburg, Mpevane, Bloedriver, turn right into R34, proceed and turn left to Utrecht, join Madadeni Road, proceed to N11, turn right into Newcastle Taxi Rank and return.</p>
12.11	<p>9. PONGOLA TO PIETERMARITZBURG From Pongola Taxi Rank, turn right into N2, proceed to Comondale, turn left into R33, to Paulpiettersburg, Vryheid, Bloedriver, Dundee, join R68 and proceed to N11, turn left into First Robots and proceed, turn right into R74, turn left into N3, proceed to Estcourt, Mooiriver, Howick, proceed and turn off to Greytown Road, turn right to the First Robots into Pietermaritzburg City and proceed to Church Street and return</p>



transport

Department:
Transport
Province of KwaZulu-Natal

GAZETTE

LGKZNG87-2015-JAN

REGION: ALL

1) Application Number: APP0026696	2) Gazette Number: LGKZNG87-2015-JAN
3) Applicant: SIBONGILE LAURETTE MAYEZA ID NO. 6012101071081 Association: MSAHWENI TAXI OWNERS ASSOCIATION	4) Applicant Address: KHANYA STORE ADAMS MISSION AMANZIMTOTI 4126
5) Existing Licence Holder: M MAYEZA ID NO. 3905115281088	6) Existing Licence Holder Address: 31 STONE HILL SECTION ADAMS MISSION, DURBAN KWA ZULU NATAL KWA-ZULU NATAL 4126
7) Type of application: DECEASED TRANSFER	8) Operating Licence Number: LKNKZN0115156
9) Vehicle Type: NOT AVAILABLE	10) 1 x 15 (SEATED) + 0 (STANDING)
11) Region: NINGIZMU 1	
12.1	1. ILLOVU TOWNSHIP: FROM CONDEV, RAINBOW PARK, ILLOVU TOWNSHIP ON ROUTE R603 IN TOWNSHIP SECTION A, B AND C AND PHASE 1- 5 ALL ALONG APPROVED EXISTING UNNAMED ROAD WITHIN ILLOVU TOWNSHIP AND LEFT R603, SHOSI, TO JUNCTION WITH ROAD P242 RIGHT P242 WOODHOUSE TO ITS JUNCTION WITH P197 (OLD NORTH COAST ROAD).
12.2	2. MSAHWENI: ADAMS MISSION RESERVE ON D1058, TO THOYANA RESERVE BANK, ALONG ROAD D1058 EKUZAMENI STORE, TO ITS JUNCTION WITH P242, RIGHT P242 WOODHOUSE, TO ITS JUNCTION WITH ROAD P197 -1.
12.3	3. ENKANYISWENI : FROM OLD DIPPING TANK ADAMS MISSION ON D994 TO D995 OR R603 ALONG THESE ROUTES TO ITS JUNCTION WITH ROAD P242, LEFT P242 TO ITS JUNCTION WITH P197 -1.
12.4	4. FAKAZI SCHOOL: FROM RANK AT FAKAZI SCHOOL ON D1060 TO ITS JUNCTION WITH LEFT R614, RIGHT P242 WITH ITS JUNCTION TO P197-1.
12.5	5. MKHAZENI RIVER BRIDGE: MKHAZENI RIVER BRIDGE ADAMS MISSION ALONG THE UNNAMED ROAD TO ITS JUNCTION WITH ROAD P242 RIGHT P242 WOODHOUSE, TO ITS JUNCTION WITH ROAD P197-1.
12.6	6. ZWELISHA: ZWELISHA RANK ADAMS MISSION ALONG UNNAMED ROAD TO ITS JUNCTION WITH D995 TO ITS JUNCTION WITH P242, LEFT P242 WOODHOUSE, TO ITS JUNCTION WITH ROAD P197-1.



transport

Department:
Transport
Province of KwaZulu-Natal

GAZETTE

LGKZNG87-2015-JAN

REGION: ALL

12.7	<p>7. DURBAN:</p> <p>7.1. FIRST ALTERNATE :</p> <p>PROCEED FURTHER ON P242 BECOMING M37, OLD MAIN ROAD ALSO KNOWN AS MOSS KOLNICK ROAD TO ITS JUNCTION WITH N2, THEN LEFT N2.</p> <p>7.2. THE ALTERNATIVE TO N2:</p> <p>MOSS KOLNICK DRIVE M37, ACROSS N2 INTO KINGSWAY ROAD, LEFT KINGSWAY ROAD (ALSO R102) PASS KINGSWAY HOSPITAL, LEFT HEATHER ROAD INTO HUDD ROAD, LEFT DICKENS ROAD, RIGHT N2: BOTH FIRST AND SECOND ALTERNATIVE INTO DURBAN.</p> <p>7.3. N2 LEFT M4, LEFT MOORE ROAD, RIGHT GALE STREET, RIGHT BEREA ROAD INTO WEST STREET, RIGHT BROAD STREET, RIGHT SMITH STREET, RIGHT RUSSEL STREET, LEFT ALEXANDRA STREET TO RANK 119 IN ALEXANDRA STREET AND RETURN FROM ALEXANDRA STREET RANK ACROSS SMITH STREET INTO ON – RAMP M4 ALONG THE SAME ROADS TO BOTH ITS ALTERNATIVES IN REVERSE DIRECTION.</p>
12.8	<p>8. ISIPINGO :</p> <p>LEFT INTO P197 ALSO KNOWN AS OLD MAIN ROAD BECOMING M35, LEFT PARDY ROAD, RIGHT HILLVIEW ROAD, ISIPINGO RANK AND RETURN ALONG THE SAME ROUTE IN THE OPPOSITE DIRECTION.</p>
12.9	<p>9. PROSPECTON</p> <p>9.1. FIRST ALTERNATIVE:</p> <p>B31 VIA KINGSWAY, P242 BECOMING M37 OR MOSS KOLNICK DRIVE ACROSS N2 INTO R102 OR KINGSWAY ROAD, LEFT KINGSWAY ROAD BECOMING PROSPECTON ROAD TO ITS JUNCTION WITH JOYNER ROAD, RIGHT JOYNER ROAD TO ITS JUNCTION WITH THE AVENUE EAST, ALONG AVENUE EAST ACROSS R102 OR PROSPECTON ROAD, INTO BALTEX ROAD, INTO THE AVENUE EAST RIGHT PROSPECTON ROAD AND RETURN TO JOYNER ROAD, RIGHT N2 SOUTH ON – RAMP. ALTERNATIVE BACK TO BALTEX ROAD, INTO THE AVENUE EAST RIGHT INTO PROSPECTON ROAD SOUTH BECOMING JOYNER ROAD LEFT ON – RAMP N2 SOUTH AND RETURN ALONG THE N2.</p> <p>9.2. SECOND ALTERNATIVE:</p> <p>P242 BECOMING M37 OLD MAIN ROAD OR MOSS KOLNICK DRIVE, LEFT N2 ON – RAMP, ALONG N2 NORTH TO ITS JUNCTION WITH JOYNER ROAD OFF – RAMP PROSPECTON, RIGHT JOYNER ROAD, LEFT THE AVENUE EAST EITHER THROUGH PROSPECTON ROAD AND RETURN TO JOYNER ROAD OR RIGHT BALTEX ROAD, LEFT JEFFELS ROAD, JOYNER ROAD LEFT TO ON – RAMP N2 SOUTH AND RETURN ALONG THE SAME ROUTE .</p>
12.10	<p>10. MSAHWENI TO AMANZIMTOTI</p> <p>10.1. FROM MSAHWENI TO AMANZIMTOTI:</p> <p>FIRST ALTERNATIVE:</p> <p>P242 INTO M37 RIGHT INTO KINGSWAY TO RANK OPPOSITE RAILWAY STATION AND PROCEED ALONG KINGSWAY RIGHT NDONGENI DRIVE, LEFT RIVERSIDE ROAD, RIGHT ISUNDU DRIVE, RIGHT ADAMS ROAD LEFT TO KINGSWAY AND RETURN ALONG THE SAME ROUTE.</p> <p>10.2. SECOND ALTERNATIVE:</p> <p>P242 INTO BLAZEWAY, RIGHT UMDONI ROAD, LEFT LEWIS DRIVE, LEFT NELSON ROAD, LEFT ADAMS ROAD, RIGHT KINGSWAY AND RANK AT STATION AND RETURN ON THE SAME ROUTE.</p> <p>RESTRICTION: ALL ROUTE IN B ARE RESTRICTED FROM PICKING BEYOND THE JUNCTION OF ROAD P242 AND P197-1 FROM ANY ROUTE IN A TO THEIR DESTINATION AND ON RETURN TRIPS TO THEIR DESTINY UNTIL JUNCTION ARE REACHED NO PASSENGERS TO BE SET DOWN PRIOR TO THE ABOVE.</p>



transport

Department:
Transport
Province of KwaZulu-Natal

GAZETTE

LGKZNG87-2015-JAN

REGION: ALL

1) Application Number: APP0037582	2) Gazette Number: LGKZNG87-2015-JAN
3) Applicant: TERRESA NOMUSA MBATHA ID NO. 6703310445088 Association: M.N.R (UMLAZI WEST) TAXI ASSOCIATION	4) Applicant Address: BB771 UMLAZI T/SHIP P O UMLAZI DURBAN 4031
5) Existing Licence Holder: LL MBATHA ID NO. 5406015887080	6) Existing Licence Holder Address: N469 UMLAZI UMLAZI, DURBAN KWAZULU-NATAL KWA-ZULU NATAL 4066
7) Type of application: RENEWAL AND DECEASED	8) Operating Licence Number: LKNKZN0122206
9) Vehicle Type: MINIBUS	10) 1 x 15 (SEATED) + 0 (STANDING)
11) Region: NINGIZMU 2	
12.1	<p>APPROVED ROUTES M.N.R. UMLAZI WEST TAXI ASSOCIATION Route 1 From the corner of Ngqwele Road and Ukhozi Road (Umlazi Station) along Ngqwele Road, left into Road No 804, into Zihlahla Road, Right into Ukhozi Road, left into Mangosuthu Highway and proceed to cnr rd 1202 and Mangosuthu Highway (Ezindongeni).</p>
12.2	<p>Route 2 From Corner Ngqwele Road and Ukhozi Road (Umlazi Station), along Ukhozi Road, left into Mangosuthu Highway, and proceed to corner of road 1202 and Mangosuthu Highway (Ezindongeni)</p>
12.3	<p>3a. From the corner of Ngqwele Road and Ukhozi Road(Umlazi Station), along Ngqwele Road, right into Mangosuthu Highway, left into Josiah Dlamini Road, into Road no.1102, left into Road no.1103, right into Mangosuthu Highway and proceed to Ezindongeni.</p>
12.4	<p>3b. From the corner of Ngqwele Road and Ukhozi Road(Umlazi Station), along Ukhozi Road, right into Mangosuthu Highway, left into Josiah Dlamini Road, right into Mpevu Road, left into Road no.108075 and return, left into Mpevu Road, left into Sqalaba Avenue, right into Mpevu Road, right into Road no.1002, left into Road no.1103, right into Mangosuthu Highway and proceed Ezindongeni.</p>
12.5	<p>4. From the corner of Ngqwele Road and Ukhozi Road(Umlazi Station), along Ngqwele Road, into Road no.1103, left into Road no.1204 and proceed to Ezindongeni.</p>
12.6	<p>5. From the corner of Ngqwele Road and Ukhozi Road (Umlazi Station), along Ngqwele Road, left into Mangosuthu Highway, right into Road no.1403, into Road no.1203, right into Road no.1204 and proceed to Ezindongeni</p>
12.7	<p>6. From corner of Ngqwele Road and Ukhozi Road (Umlazi Station), along Ngqwele Road, left into Mangosuthu Highway, right into Road no.1204, left into Road no.1203, into road no.1403, left into Phila Ndwandwe Road, left into Mangosuthu Highway and proceed to Ezindongeni.</p>
12.8	<p>8. From the corner of Ngqwele Road and Ukhozi Road (Umlazi Station), along Ngqwele Road, into Road No.1103, right into Mabhudu Road, left into Mqangala Road, right into Maphutha Road, and return along Maphutha Road, left into Mqangala Road, right into Maphutha Road, and return along Maphutha Road, left into Mqangala Road, right into Mabhuda Road, right into Road No.1103, left into Road No.1204 and proceed to Ezindongeni.</p>
12.9	<p>9. From corner of Ngqwele Road and Ukhozi Road (Umlazi Station), along Ngqwele Road, left into Mangosuthu Highway, left into Road No. 403, right into Veni Yeni Road, right into Solomon Mahlangu Road, left into Mangosuthu Highway.</p>

**transport**

Department:
Transport
Province of KwaZulu-Natal

GAZETTE

LGKZNG87-2015-JAN

REGION: ALL

- | | |
|--------------|---|
| 12.10 | <p>FROM ALL THE ROUTES (1-) ABOVE INTO MANGOSUTHU HIGHWAY THEN:</p> <p>(A) EMAWELENI
Left into Road No. 2003 and proceed to Emalweni and return to Umlazi Station along any of the routes above.</p> <p>(B) UMSHIYENI HOSPITAL
Left into road leading to Emshiyeni Hospital dropping off and picking up passengers and return to Umlazi Station along any of the routes.</p> <p>(C) EZIMBUZINI TAXI RANK:
Right into Veni Yeni Road, into road No 12, into Old South Coast Road, to Reunion Station to drop off passengers and return along Old South Coast Road, into Road No 12 and proceed to Ezimbuzini Taxi Rank.</p> <p>RETURN:
From Ezimbuzini Taxi Rank, into Road No 12 into Veni Yeni, Mangosuthu Highway and proceed along any routes (1-9) above.</p> |
|--------------|---|



transport

Department:
Transport
Province of KwaZulu-Natal

GAZETTE

LGKZNG87-2015-JAN

REGION: ALL

- 12.11 D.UMLAZI TO DURBAN**
- (i) Pine Street North Taxi Rank into the M4, right into West Street, Field Street, Pine Street
- (ii) University Avenue Taxi Rank into M4, left into Moore Road, Warwick Avenue, Alice Street, Soldiers Way, Pine Street, Russell Street, Leopold Road, Market Road, Service Road, University Avenue Taxi Rank
- (iii) Point Road into West Street, right into Point Road, Waterfront, return along Point Road, into Shepstone Street, Bay Terrace, Stanger Street, Pine Street to University Avenue or Pine Street.
- (iv) Dalton Taxi Rank: M4 (Southern Freeway), left Edwin Swales off -ramp, right into South Coast Road, into Edwin Swales VC Drive, into Umbilo Road, Gale Street, Moore Road, right into Sydney Road/ Williams Road to Dalton Taxi Rank. Alternatively South Coast Road, Wisely Road, Maydon Road, left into Moore Road, into Williams Road/Sydney Road, into Dalton Road Taxi Rank.
- (v) Clairwood
- (a) Clairwood via Montclair - Mangosuthu Highway, left Old South Coast Road, left into Pendlebury Road, right into Leicester Road, left into Kenyon Howden Road, right into Montclair Road, right into Wood Road, into Roland Chapman Drive, right into Blamey Road, right into South Coast Road, Mangosuthu Highway...Umlazi
- (b) Clairwood – Mangosuthu Highway, Old South Coast Road, South Coast Road, right into Sirdar Road, and return along South Coast Road, right into Mangosuthu Highway...Umlazi
RESTRICTION : NO PICKING UP OF PASSENGERS WITHIN THE MONTCLAIR AREA FROM ENTERING PENDLEBURY ROAD UNTIL REACHING SOUTH COAST ROAD.
- (vi) Jacobs:
- (a). Mangosuthu Highway, M4 (Southern Freeway), Himalayas Road off-ramp, right into Duranta Road, left into Lansdowne Road, right into Lerwick Road, left into Chamberlain Road, left into Bluff Road, left into South Coast Road or return along some route to Umlazi.
- (b). Jacobs via Werna- Mangosuthu Highway, South Coast Road, right into Himalayas Road, Continue along Himalayas Road and continue as per route (a) above.
- (vii) Bluff:
Mangosuthu Highway, M4 (Southern Freeway), Himalayas off-ramp into Services Road, right into Duranta Road, left into Tara Road, into Grays Inn Road, and proceed right into Tara Road, into Richardson Road, into Wesely Road left into Lighthouse Road, left into Bluff Road (M16), and proceed to South Coast Road left into South Coast Road, right into Mangosuthu Highway and proceed to starting point as per the forward route in reverse.
- CONDITIONS: NO PICKING UP OF PASSENGERS ALONG THE ROUTE OTHER THAN THOSE DESTINED FOR UMLAZI
- (viii) Springfield Park:
From Ezindongeni as referred to in route 1 to 9 proceed from Mangosuthu Highway into and along N2, right into Inanda Road (M21) to Springfield Industrial Area , dropping off passengers and picking up at designated Taxi Stops and turn left into Seacow Lake Road and return along Seacow Lake Road to Inanda Road (M21) at Rochdale Park intersection, turn right into Inanda Road, left onto N2 and return to Umlazi along the same route in reverse.
- CONDITIONS: NO PASSENGERS MAY BE PICKED UP AT SPRINGFIELD PARK OR ALONG INANDA ROAD AND SEA COW LAKE ROAD, OTHER THAN THOSE DESTINED FOR UMLAZI



transport

Department:
Transport
Province of KwaZulu-Natal

GAZETTE

LGKZNG87-2015-JAN

REGION: ALL

12.12	<p>11. Pinetown</p> <p>11.1- via New Germany</p> <p>Mangosuthu Highway, N2 FREEWAY, n3(Western Freeway), M13, left into Eden Road, off-ramp right into Stapleton Road, left into Old Main Road, right into Eskim Road, left into Shepstone Road, right into Crompton Street, right into Hill Street and proceed to Taxi Rank</p> <p>11.2- Old Main Road</p> <p>Mangosuthu Highway, N2 Freeway, N3 Western Freeway, M13 left into Eden Road, off-ramp right into Stapleton Road, left into Old Main Road, left into Crompton Street, right into Hill Street and proceed to Taxi Rank.</p> <p>11.3- Westmead</p> <p>Mangosuthu Highway, N2 Freeway, N3 Western Freeway, right into Richmond Road, left into Westmead Road, right into Albert Road, left into Alexander Road, left into Trafford Road, right into Gillits Road, left into Richmond Road, into Old Main Road, right into Crompton Street, right into Hill Street and proceed to the Taxi Rank</p>
12.13	<p>ROUTE 10A(iv)Dalton Taxi Rank</p> <p>M4(Southern Freeway), left Edwin Swales off-ramp, right into South Coast Road, into Edwin Swales VC Drive, into Umbilo Road, Gale Street, Moore Road, right into Sydney Road / Williams Road to Dalton Taxi Rank. Alternatively South Coast Road, Wesley Road, Maydon Road, left into Moore Road, into Williams Road / Sydney Road, into Dalton Taxi Rank.</p> <p>(V) Clairwood:</p> <p>(a) Clairwood via Montclair - Mangosuthu Highway, left Old South Coast, left into Pendlebury Road, right into Leicester Road, left into Kenyon Howden Road, right into Montclair Road, right into Wood Road, into Roland Chapman Drive, right into Blamey Road, right into South Coast Road, Mangosuthu Highway....Umlazi</p> <p>(b) Clairwood</p> <p>Mangosuthu Highway, Old South Coast Road, South Coast Road, right into Sirdar Road, and return along South Coast Road, right into Mangosuthu Highway....Umlazi.</p> <p>RESTRICTION : NO PICKING UP OF PASSENGERS WITHIN THE MONTCLAIR ARE FROM ENTERING PENDLEBURY ROAD UNTIL REACHING SOUTH COAST ROAD.</p> <p>(vii) Bluff</p> <p>Mangosuthu Highway, M4 (Southern Freeway), Himalayas off- ramp into Services Road right into Duranta Road left into Tara Road into Grays Inn Road and proceed right into Tara Road, into Richardson Road into Weseley Road left into Lighthouse Road left into Bluff Road (M16) and proceed to South Coast Road Left into South Coast Road right into Mangosuthu Highway and proceed to Starting point as per the forward route route in reverse.</p> <p>CONDITIONS: NO PICKING UP OF PASSENGERS ALONG THE ROUTE OTHER THAT THOSE DESTINATED FOR UMLAZI.</p>



transport

Department:
Transport
Province of KwaZulu-Natal

GAZETTE

LGKZNG87-2015-JAN

REGION: ALL

12.14	<p>ROUTE 10B FROM ALL THE ROUTES (1 – 9) ABOVE INTO MANGOSUTHU HIGHWAY THEN:</p> <p>10. (A.) EMAWELANI: Left into road no. 2003 and proceed to Emaweleni and return to Umlazi Station along any of the routes above.</p> <p>10. (B.) UMSHIYENI HOSPITAL: Left into a road leading to Emshiyeni Hospital dropping off and picking up passengers and return to Umlazi Station along any of the routes above.</p> <p>10. (C.) EZIMBUZINI TAXI RANK: Right into Veni Yeni Road, into road no. 12, into Old South Coast Road, to Reunion Station to Drop off passengers and return along Old South Coast Road, into Road no. 12 and proceed to Ezimbuzini Taxi Rank. RETURN – From Ezimbuzini Taxi Rank, into Road no. 12 into Veni Yeni, Mangosuthu Highway and proceed along any of routes (1-9) above.</p> <p>10 (D.) UMLAZI TO DURBAN:</p> <p>(i) Pine Street North Taxi Rank: Into the M4, right into West Street, Field Street, Pine Street</p> <p>(ii) University Avenue Taxi Rank: Into M4, left into Moore Road, Warwick Avenue, Alice Street, Right into Grey Street, Pine, Russel, Leopold Road, Market, Service Road, University Avenue T/R.</p> <p>(iii) Point Road: West Street, right into Point Road, right into Bay Terrace, right into Shepstone Street, left into Pine Street to Pine Street or University Avenue Taxi Rank.</p> <p>(iv) Dalton Taxi Rank: M4 (Southern Freeway), left Edwin Swales off-ramp, right into South Coast Road, into Edwin Swales VC Drive, into Umbilo Road, Gale Street, Moore Road, Right into Sydney Road / Williams Road to Dalton Taxi Rank. Alternatively South Coast Road, Wisely Road, Maydon Road, Left into Moore Road, into Williams Road / Sydney Road, into Dalton Road Taxi Rank.</p> <p>(v) Clairwood:</p> <p>(a) Clairwood via Montclair – Mangosuthu Highway, left Old South Coast Road, left into Pendlebury Road, right into Leicester Road, left into Kenyon Howden Road, Right into Montclair Road, right into Wood Road, into Roland Chapman Drive, right into Blamey Road, right into South Coast Road, Mangosuthu Highway.... Umlazi.</p> <p>(b) Clairwood – Mangosuthu Highway, Old South Coast Road, South Coast Road, right into Sirdar Road, and return along South Coast Road, right into Mangosuthu Highway...Umlazi RESTRICTION : NO PICKING UP OF PASSENGERS WITHIN THE MONTCLAIR AREA FROM ENTERING PENDLEBURY ROAD UNTIL REACHING SOUTH COAST ROAD.</p> <p>(vi) Jacobs:</p> <p>(a). Mangosuthu Highway, M4 (Southern Freeway), Himalayas Road off-ramp, right into Duranta Road, left into Lansdowne Road, right into Lerwick Road, left into Chamberlain Road, left into Bluff Road, left into South Coast Road or return along some route to Umlazi.</p> <p>(b). Jacobs via Werna- Mangosuthu Highway, South Coast Road, right into Himalayas Road, Continue along Himalayas Road and continue as per route (a) above.</p> <p>(vii) Bluff: Mangosuthu Highway, M4 (Southern Freeway), Himalayas off-ramp into Services Road, right into Duranta Road, left into Tara Road, into Grays Inn Road, and proceed right into Tara Road, into Richardson Road, into Wesely Road left into Lighthouse Road, left into Bluff Road (M16), and proceed to South Coast Road left into South Coast Road, right into Mangosuthu Highway and proceed to starting point as per the forward route in reverse.</p> <p>CONDITIONS: NO PICKING UP OF PASSENGERS ALONG THE ROUTE OTHER THAN THOSE DESTINED FOR UMLAZI</p>
-------	--



transport

Department:
Transport
Province of KwaZulu-Natal

GAZETTE

LGKZNG87-2015-JAN

REGION: ALL

1) Application Number: APP0026657	2) Gazette Number: LGKZNG87-2015-JAN
3) Applicant: MENZI LUNGELO HELMAN DLAMINI ID NO. 8712096076080 Association: LINDELANI TAXI ASSOCIATION	4) Applicant Address: A1148 NTUZUMA T/SHIP KWA-MASHU DURBAN 4360
5) Existing Licence Holder: M DLAMINI ID NO. 5106035230085	6) Existing Licence Holder Address: A 2266 LINDELANI KWAMASHU DURBAN KWA-ZULU NATAL 4060
7) Type of application: DECEASED TRANSFER	8) Operating Licence Number: LKNKZN016059
9) Vehicle Type: NOT AVAILABLE	10) 1 x 15 (SEATED) + 0 (STANDING)
11) Region: GREATER NORTH	
12.1	<p>LINDELANI TO PINETOWN FORWARD ROUTE 3</p> <p>2.1 INANDA ROAD (M21), INTO INANDA HIGHWAY , BACK INTO INANDA ROAD (M21), RIGHT INTO THE ON-RAMP TO THE N2, RIGHT INTO UMGENI ROAD (M19), ALONG M19,, TURN RIGHT INTO BLAIR ATHOLL ROAD (M32), INTO SHEPSTONE ROAD (M32), OR LEFT INTO CHELSEA AVENUE. LEFT INTO ESCOM ROAD, RIGHT INTO ST. JOHN'S AVENUE, RIGHT INTO OLD MAIN ROAD, LEFT INTO CROMPTON ROAD, RIGHT INTO HILL STREET AND PROCEED TO THE END POINT DIRECT AND RETURN.</p> <p>2.2 ALONG THE ABOVE ROUTES, INTO OLD MAIN ROAD, INTO RICHMOND ROAD, RIGHT INTO ALEXANDER ROAD, LEFT INTO ALBERT STREET, RIGHT INTO MALCOLM ROAD, RIGHT INTO CIRCUIT ROAD, INTO KYALAMI ROAD, RIGHT INTO HILLCLIMB ROAD, LEFT INTO TRAFFORD ROAD, RIGHT INTO ALEXANDER ROAD, TO THE END POINT ON ALEXANDER ROAD DIRECT AND RETURN.</p>



transport

Department:
Transport
Province of KwaZulu-Natal

GAZETTE

LGKZNG87-2015-JAN

REGION: ALL

<p>12.2</p>	<p>ROUTE 1 LINDELANI TO DURBAN FORWARD ROUTE A FROM AN INFORMAL RANK (KWANDLANZI) ON NEW ROAD, ALONG NEW ROAD, LEFT INTO VXAMU AVENUE, OR, (RIGHT INTO DUKUZA STREET, LEFT INTO STREET NO.106604), RIGHT INTO STREET NO.106487, ALONG STREET NO.106487, TURN RIGHT INTO STREET NO.106585, INTO STREET NO.106583, RIGHT INTO INGCEBO DRIVE, LEFT INTO NEWLANDS EXPRESS WAY, RIGHT INTO KHANGELA STREET, ALONG KHANGELA STREET, RIGHT INTO NEWLANDS EXPRESS WAY, LEFT INTO CASTLEHILL DRIVE, LEFT INTO HILLDALE DRIVE, RIGHT INTO BRIARDALE DRIVE, RIGHT INTO INANDA ROAD (M21).</p> <p>1.2 From an informal Rank (Kwandlanzi) Lindelani on New Road, along New Road, left into Newlands Express Way, turn right into an unnamed Road to the Quarry, along this road passing the Road to Emolweni Cemetery, continue until the Quarry and return along the same route to Newlands Express Way, turn right into Newlands Express Way, turn right into Dukuza Road, turn right into Newlands Express Way, left into Khangela Street, along Khangela Street, right into Newlands Express Way, left into Castlehill Drive, left into Hilldale Drive, right into Briardale Drive, right into Inanda Road (M21).</p> <p>1.3 Forward Route From informal Taxi Rank on Dukuza Street Lindelani near Newlands Express Way (dirt road), along Dukuza Street, into Vxamu Avenue, right into Street No 106487, along Street No 106487, turn right into Street No 106585, into Street No 106583, right into Ingcebo Drive, left into Newlands Express Way, right into Khangela Street, along Khangela Street, right into Newlands Express Way, left into Castlehill Drive, left into Hilldale Drive, right into Briardale Drive, right into Inanda Road (21). NB ALL THE ROUTES BELOW ORIGINATE FROM THE ABOVE STARTING POINTS.</p> <p>ALTERNATE ROUTE: 1.4. FORWARD ROUTE Inanda Road (M21), into Inanda Highway, back into Inanda Road (M21), into Sea CowLake Road, right into North Coast Road, into Umgeni Road (R102), into Soldiers Way TaxiRank, or Field Street, left into Leopold Street, right into Warwick Avenue, left into Etna Lane proceeding to Warwick Avenue/Canongate Road Taxi Rank.</p> <p>1.5 FORWARD ROUTE Inanda Road (M21), into Inanda Highway, back into Inanda Road (M21), right into an on ramp to the N2, left into new Umgeni Road (M19), along M19, right into Alpine Road (M10), into Brickfield Road, right into Randles Road, left into an on ramp to the N3, Eastbound, along the N3, into Commercial Rao, left into Field Street, and proceed to Soldiers Way Taxi Rank, or along Field Street, left into Leopold Street, right into Warwick Avenue, left into Etna and proceed to Warwick Avenue/Canongate Road Taxi Rank.</p> <p>1.6 FORWARD ROUTE Inanda Road (21), into Inanda Highway, back into Inanda Road (M21), right into the on ramp to the N2, along the N2, left into N3 off-ramp, along the N3, into Commercial Road, left into Field Street and proceed to Soldiers Way, or along Field Street, left into Leopold Street, right into Warwick Avenue, left into Etna Lane and proceed to Warwick Avenue/Canongate Road Taxi Rank.</p>
<p>12.3</p>	<p>RETURN ROUTE (1.4)</p> <p>7.1. DURBAN TO LINDELANI From Canongate Road /Warwick Avenue Taxi Rank, right into Etna Lane, left into Warwick Avenue, right into Alice Street, left into Albert Street, into Umgeni Road, along Umgeni Road, into North Coast Road, left into Sea Cow Lake Road, into Inanda Road (M21), into Inanda Highway, left into Newlands West Drive, along Newlands West Drive, right into Castlehill Drive, left into Newlands Express Way and proceed to Lindelani using either Route 1.1,1.2,or 1.3 above in reverse direction.</p> <p>7.2 ALTERNATIVELY Inanda Road (M21), left into Briardale Drive, left into Hilldale Drive, right into Castlehill Drive, right into Newlands Express Way and proved to Lindelani using any of routes 1.1, 1.2 or 1.3 in reverse.</p>



transport

Department:
Transport
Province of KwaZulu-Natal

GAZETTE

LGKZNG87-2015-JAN

REGION: ALL

12.4	<p>RETURN ROUTE (1.6) 7.3 From Canongate Road/Warwick Avenue Taxi Rank, right into Etna Lane, left into Warwick Avenue, right into Alice Street, right into Alice Street, right into Market Road, right into Leopold Street, into Canongate Road, into the Western Freeway (N3), into the on- ramp to the N2, along the N2, left into the off-ramp to Inanda Road, left into Inanda Road (M21, into Inanda Highway, and proceed as per the return Route 7.1 and alternative route 7.2 above.</p>
12.5	<p>ALTERNATIVELY 7.5 From Soldiers Way Taxi Rank, right into Field Street, left into Leopold Street, along Leopold Street, into Cannongate Road, into the N3, Westbound, along the N3, into the on- ramp to the N2, along the N2, left into Inanda Road off ramp, left into Inanda Road (m21), into Inanda Highway and continue as per any of the above routes.</p>
12.6	<p>FORWARD ROUTE 1.7 LINDELANI TO POINT Inanda Road (M21), into Inanda Highway, back into Inanda Road (M21), into Sea Cow Lake Road, right into North Coast Road, into Umgeni Road(R102), left into Argyle Road, right into Brickhill Road, into Point, into Point Road, right into Bay Terrace, right into Stanger Street, left into Ordnance Road, left into Soldiers Way, right into Queen Street, right into Field Street, and proceed to Soldiers Way Taxi Rank, OR left into Leopold Street, right into Warwick Avenue, left into Etna Lane and proceed to Warwick Avenue/Canongate Road Taxi Rank.</p>
12.7	<p>FORWARD ROUTE 3. LINDELANI TO PHOENIX TAXI RANK From Lindelani Taxi Rank on Dukuza Street, along Dukuza Street into Vxamu Drive, right into Ihobhe Drive, right into Ithendele Drive, left into Ntuzuma Access Road, into Industrial Park Road, left into Phoenix Highway, right into Parthenon Street, left and proceed to Phoenix Taxi Rank direct and return along the same route in reverse.</p>
12.8	<p>FORWARD ROUTE 5. LINDELANI TO UMHLANGA 5.1. From Lindelani Taxi Rank, along the routes described in above, into Newlands Express Way, left into Mpangele Road, along Mpangele Road, left into Malandela Road, along Malandela Road, right into the on-ramp to KwaMashu Highway (M25), along M25 into R102, left into Rinaldo Road, left into Umhlanga Rocks Drive, along Umhlanga Rocks Drive (M12), into Lighthouse Road, left into Tanager Way and proceed to an approved Taxi Rank on Tanager Way direct and return along the same route in reverse . ALTERNATE 2 5.2. KwaMashu Highway (M25), left into the on-ramp to the National Route (N2), along the N2, left into the off-ramp to M41, right into M41, along M41, left into Umhlanga Rocks Drive off-ramp, turn left into Umhlanga Rocks Drive, along Umhlanga Rocks Drive, turn right into Lighthouse Road, left into Tanager Way and proceed to the approved Taxi Rank on Tanager Way direct and return along the same route in reverse.</p>
12.9	<p>FORWARD ROUTE 6. LINDELANI TO ISIPINGO From Lindelani Taxi Rank, along the routes within Lindelani as per 3,4 and 5 described above, into Inanda Road (M21), into Inanda Highway, into Inanda Road, turn right into the N2 on-ramp, into the N2, along the N2, turn left into Prospecton/Isipingo off-ramp, turn right into Prospecton Road (R102), along Prospecton Road, turn left into Old South Coast Road and proceed to the approved Taxi Rank in Isipingo Central Business District direct and return along the same route in reverse</p>



transport

Department:
Transport
Province of KwaZulu-Natal

GAZETTE

LGKZNG87-2015-JAN

REGION: ALL

- | | |
|---|--|
| <p>1) Application Number: APP0026708</p> <p>3) Applicant: NYAMEZELA CLEMENT NGUBANE
ID NO. 6012075464080
Association: PINETOWN TAXI OWNERS ASSOCIATION (LINKRD)</p> <p>5) Existing Licence Holder: RD BOOYSEN
ID NO. 8306305093083</p> <p>7) Type of application: NORMAL TRANSFER</p> <p>9) Vehicle Type: NOT AVAILABLE</p> <p>11) Region: DURBAN WEST</p> | <p>2) Gazette Number: LGKZNG87-2015-JAN</p> <p>4) Applicant Address:
1434 JIYANE ROAD
TONGAAT
4400</p> <p>6) Existing Licence Holder Address:
P O BOX 16 WINDMURE
50 GORDAN ROAD
MORNINGSIDE
KWA-ZULU NATAL
4001</p> <p>8) Operating Licence Number: LKNKZN018833</p> <p>10) 1 x 15 (SEATED) + 0 (STANDING)</p> |
|---|--|

12.1	<p>APPROVED ROUTES</p> <p>PINETOWN (LINK ROAD) TAXI OWNERS ASSOCIATION</p> <p>ROUTE 1</p> <p>1) From Link Road Taxi Rank in Pinetown, left into Ford Road, into Chapel Street, right into Crompton Street, left into Underwood Road along Bartlett Road, Stapleton Road, Entabeni Road and Carvell Road to Main Road (M5) and proceed along M5 which becomes Sarnia Road into Umbilo (R102), right into Berea Road, into Lancers Road, left into Warwick Avenue, right into Alice Street, right into Soldiers Way, left into Commercial Road, left into Aliwal Street, left into Ordnance Road, into Leopold Street, left into Market Road and proceed to Rank 95 on Market Road, and return to Link Road Taxi Rank as follows:</p> <p>1.1) From Rank 95 in Market Road, left into Moore Road, right into (M4) Southern Freeway, take off ramp right into M7 (Edwin Swales Drive), right into Sarnia Road (M5) to Rossburgh Taxi Rank 95 and return along Sarnia Road (M5) which becomes Main Road, Underwood Road, left into Old Main Road, left into Moodie Street, right into Hill Street, left into Link Road and proceed to the Link Road Taxi Rank in Pinetown.</p> <p>1.2) From Rank 95 in Market Road follow the same route as in 1.1 up to the intersection between Sarnia and Stella Road then proceed left into and along Stella Road until its junction with Sarnia Road and proceed to Link Road Taxi Rank as in 1.1.</p>
------	--



transport

Department:
Transport
Province of KwaZulu-Natal

GAZETTE

LGKZNG87-2015-JAN

REGION: ALL

- | | |
|---|---|
| <p>1) Application Number: APP0037580</p> <p>3) Applicant: FILI FELISTAS ZIBANE
ID NO. 5203290181085
Association: TSHELIMNYAMA MARRIANHILL TAXI ASS.</p> <p>5) Existing Licence Holder: SM ZIBANE
ID NO. 5107145598080</p> <p>7) Type of application: RENEWAL AND DECEASED</p> <p>9) Vehicle Type: MINIBUS</p> <p>11) Region: DURBAN WEST</p> | <p>2) Gazette Number: LGKZNG87-2015-JAN</p> <p>4) Applicant Address:
A660 SINAMUVA ROAD
KWADABEKA
3610</p> <p>6) Existing Licence Holder Address:
P O BOX 10628
MARIANHILL, PINETOWN
KWAZULU-NATAL
KWA-ZULU NATAL
3601</p> <p>8) Operating Licence Number: LKNKZN018593</p> <p>10) 1 x 15 (SEATED) + 0 (STANDING)</p> |
|---|---|

12.1	<p>APPROVED ROUTES TSHELIMNYAMA TAXI ASSOCIATION ROUTE 1 1. FROM TSHELIMNYAMA TO PINETOWN, VIA EMMAUS "MAWOSI":</p> <p>1.1 Forward Route: From Tshelimnyama Taxi Rank turn left into Abbot Francis Road, then left into Richmond Road (M1). Drive along and then turn left into Alexander Road and left into Albert Road. Right turn into Westmead Road and left into Emmaus Road. Drive along the residential area at Emmaus to a designated pick-up point/ drop-off point and proceed along Emmaus Road, turn right into Westmead Road, then left into Richmond Road becoming Old Main Road (M31). Turn right into Anderson Street and proceed to Anderson Taxi Rank in Pinetown.</p> <p>1.2 Return Route back to the starting point at Tshelimnyama: From Anderson Taxi Rank turn left into Anderson Street and left into Old Main Road (M31) becoming Richmond Road, drive backwards to all drop-off points using the forward route in reverse.</p>
12.2	<p>ROUTE 2 2. FROM TSHELIMNYAMA TO WESTMEAD:</p> <p>From Tshelimnyama Taxi Rank drive along as stated in route 1 above. Along Richmond Road M1 turn left into Swanfield Road, left again into Aubrey Road. Left into Gillits Road and then left into Westmead Taxi Stop and return along Gillits Road, turn right into Swanfield Road and right again into Richmond Road (M1). Drive backwards to the starting point using the forward route in reverse.</p>
12.3	<p>ROUTE 3 3. FROM TSHELIMNYAMA TO DURBAN, RANK NO. 107:</p> <p>Using the same route in 1 above turn left into Abbot Francis Road then left again into Richmond Road (M1), right turn into an on ramp to N3 Freeway towards Durban, drive along N3 and turn left into Berea Road North, right into Botanic Gardens, left into Berea Road and turn left into Lancers Road then right into Wills Road and left into Warwick Avenue and park in Rank No. 107.</p> <p>3.1 Return Route: From Rank 107 along Warwick Avenue and turn left into Cannongate Road, right joining an on ramp into N3 Freeway. Proceed along and turn left on an off ramp into Richmond Road (M1) and drive back to the starting point using the same forward route in reverse.</p>



transport

Department:
Transport
Province of KwaZulu-Natal

GAZETTE

LGKZNG87-2015-JAN

REGION: ALL

12.4

CONDITIONS:

1. NB. ALL PASSENGERS WILL BE PICKED UP AND DROPPED OF IN AREAS DESIGNATED BY ETHEKWINI MUNICIPALITY FOR SUCH PURPOSES.
2. NO PICK UP OF PASSENGERS WILL BE EFFECTED IN AREAS WHICH DO NOT FALL UNDER THE JURISDICTION OF THE ASSOCIATION SAVE PASSENGERS WHO ARE BEING CONVEYED DIRECTLY TO THE STARTING POINT.
- 3). PASSENGERS MAY BE PICK UP AND SET DOWN ONLY AT DESIGNATED TAXI RANK OR TAXI STOPS, WHICH SHALL EXCLUDE BUS STOPS.
- 4). ENTRY OR RANKING ON PRIVATE PROPERTY IS NOT PERMITTED WITHOUT THE WRITTEN PERMISSION OF THE LANDLORD, A COPY OF WHICH MUST BE SUPPLIED TO THE BOARD.
- 5). WITHOUT HAVING ENTERED INTO AN AGREEMENT WITH OTHER OPERATORS ON A COMMON ROUTE, AS CONTEMPLATED BY SECTION 88(2) (B) OF ACT 22 OF 2000, THE PICKING UP OR SETTING OF PASSENGERS ON SUCH ROUTE IS NOT PERMITTED. A COPY OF SUCH AGREEMENT MUST BE SUPPLIED TO THE BOARD.
- 6). AT RANKS, WHETHER ON-STREET OR OFF-STREET, ONLY THE TAXIS THAT CAN BE ACCOMMODATED IN THE DEMARCATED AREA MAY OCCUPY THE RANK. EXCESS VEHICLES MUST HOLD ELSEWHERE.
7. RANK PERMITS OR LETTERS OF AUTHORITY MUST BE PRODUCED IN RESPECT OF ALL RANKS IN MUNICIPAL AREAS, IN PARTICULAR MAJOR TOWNS AND CITIES AND IN PARTICULAR INTER-PROVINCIAL DESTINATIONS.
8. THE ALLOCATION OF ANY ROUTE OR PORTION OF A ROUTE IS SUBJECT TO THE CONDITION THAT IT HAS BEEN APPROVED AND ALLOCATED IN GOOD FAITH AND THAT SUCH ROUTE WILL BE INVALID SHOULD IT TRANSPIRE THAT THE ROUTE OR PORTION THEREOF WILL, OR HAS CAUSED CONFLICT DUE TO IT HAVING BEEN APPROVED BASED ON INCORRECT OR FALSE INFORMATION SUPPLIED TO THE BOARD OR AS A RESULT OF AN ERROR. IN SUCH INSTANCE THE OPERATING LICENCE MUST BE RETURNED TO THE BOARD FOR CORRECTION.
9. THE VEHICLE MUST BE COVERED BY MOTOR VEHICLE INSURANCE AS WELL AS PERSONAL LIABILITY INSURANCE



transport

Department:
Transport
Province of KwaZulu-Natal

GAZETTE

LGKZNG88-2015-JAN

REGION: ALL

1) Application Number: APP0037613	2) Gazette Number: LGKZNG88-2015-JAN
3) Applicant: MS MKHWANAZI ID NO. 5004225673083 Association: NOT AVAILABLE	4) Applicant Address: P.O BOX 1809 VRYHEID 3100
5) Existing Licence Holder: NOT APPLICABLE ID NO. NOT APPLICABLE	6) Existing Licence Holder Address: NOT APPLICABLE
7) Type of application: NEW OPERATING LICENCE	8) Operating Licence Number: NOT AVAILABLE
9) Vehicle Type: NOT AVAILABLE	10) 1 x 0 (SEATED) + 0 (STANDING)
11) Region: UMZINYATHI	
12.1	FROM BHEKUZULU ENTER HLOBANE HIGHWAY AT 1ST ROBOT,TURN LEFT ON STRETCH CRESCENT STREET JOIN R34 TO MELMOTH VIA MOOIPLAAS FARM TO LOUWSBURG ROAD,TURN LEFT TOWARDS VRYHEID ON HLOBANE HIGHWAY,TURN RIGHT ON NATAL SPA ROAD ABD TURN LEFT ON JAN MOLMAN STREET VIA DUMPING SITE PROCEED ON UITRECT STREET ,TURN RIGHT ON WEST STREET ,TURN LEFT ON SMALL AND TURN RIGHT TO KHAMBULA/ PAULPIETERSBURG ROAD AND VIA SAVELS'S FARM AND VIA J.F.GEVERS FARM PROCEED ON KHAMBULA PAULPIETERSBURG ROAD AND VIA R VOLKER FARM AND TURN RIGHT TO D530 ROAD TO KHUMOLENI PRIMARY SCHOOL AND BACK ON THE SAME ROUTE



transport

Department:
Transport
Province of KwaZulu-Natal

GAZETTE

LGKZNG88-2015-JAN

REGION: ALL

1) Application Number: APP0037615	2) Gazette Number: LGKZNG88-2015-JAN
3) Applicant: MS MKHWANAZI ID NO. 5004225673083 Association: NOT AVAILABLE	4) Applicant Address: P.O.BOX 1809 VRYHEID KWA-ZULU NATAL 3100
5) Existing Licence Holder: NOT APPLICABLE ID NO. NOT APPLICABLE	6) Existing Licence Holder Address: NOT APPLICABLE
7) Type of application: NEW OPERATING LICENCE	8) Operating Licence Number: NOT AVAILABLE
9) Vehicle Type: NOT AVAILABLE	10) 1 x 0 (SEATED) + 0 (STANDING)
11) Region: UMZINYATHI	
12.1	FROM BHEKUZULU ENTER HLOBANE HIGHWAY AT 1ST ROBOT, TURN LEFT ON STRETCH CRESCENT STREET JOIN R34 TO MELMOTH VIA MOOIPLAAS FARM TO LOUWSBURG ROAD, TURN LEFT TOWARDS VRYHEID ON HLOBANE HIGHWAY, TURN RIGHT ON NATAL SPA ROAD AND TURN LEFT ON JAN MOLMAN STREET VIA DUMPING SITE PROCEED ON UITRECT STREET, TURN RIGHT ON WEST STREET, TURN LEFT ON SMALL AND TURN RIGHT TO KHAMBULA/ PAULPIETERSBURG ROAD AND VIA SAVELS'S FARM AND VIA J.F. GEVERS FARM PROCEED ON KHAMBULA PAULPIETERSBURG ROAD AND VIA R VOLKER FARM AND TURN RIGHT TO D530 ROAD TO KHUMOLENI PRIMARY SCHOOL AND BACK ON THE SAME ROUTE



transport

Department:
Transport
Province of KwaZulu-Natal

GAZETTE

LGKZNG88-2015-JAN

REGION: ALL

1) Application Number: APP0037491	2) Gazette Number: LGKZNG88-2015-JAN
3) Applicant: SG BUTHELEZI ID NO. 6201090420082 Association: OSIZWENI UTRECHT B.TAXI ASSOCIATION	4) Applicant Address: PO BOX 50184 OSIZWENI 2952
5) Existing Licence Holder: M B BUTHELEZI ID NO. 5607135524087	6) Existing Licence Holder Address: P. O. BOX 50184 OSIZWENI KWAZULU - NATAL KWA-ZULU NATAL 2952
7) Type of application: DECEASED TRANSFER	8) Operating Licence Number: LKNKZN0117287
9) Vehicle Type: NOT AVAILABLE	10) 1 x 15 (SEATED) + 0 (STANDING)
11) Region: AMAJUBA	
12.1	Route 4 From Osizweni Post Office OSIZ3 Street, turn right into OSIZ2 Street, turn right into OB2 Street, turn left OSIZ1 Street, turn left into MR483, turn left into N11 Road, right into Allen Street, left into Kirkland Street, turn right into Voortrekker Street to Terminus Street Taxi Rank Newcastle and return
12.2	Route 39 CHARTER SERVICE: FROM OSIZWENI/NEWCASTLE TAXI RANK TO POINTS WITHIN THE PROVINCE OF KWAZULU-NATAL ONLY. Applies only to permits with an indefinite status.
12.3	Route 30 From Newcastle Taxi Rank Terminus Street, left Kirkland Street, right Allen Street, left Oak Street (Arbor Park), left Albert Wessels, right Hardwick, left Allen, left Kirkland to Taxi Rank
12.4	Route 29 From Newcastle Taxi Rank, right into Sutherland Street, right into Kirkland Street, onto Hathorn Street, left Panorama Drive, left Boundry Road (Lennoxton), right into Link Street, into Hospital Street, left into Sutherland Street, right into Terminus Street Taxi Rank Newcastle and return
12.5	Route 23 From Osizweni Township all units to Madadeni Township all Sections and return
12.6	Route 12 From Osizweni High School OE27 Street, turn right into P209 Road, onto P296, turn left into MR483, turn right into Albert Wessels Street, turn right into Hardwick Street, left into Murchison Street, right into Voortrekker Street to Terminus Street Taxi Rank Newcastle and return



transport

Department:
Transport
Province of KwaZulu-Natal

GAZETTE

LGKZNG88-2015-JAN

REGION: ALL

12.7	<p>CONDITIONS / RESTRICTIONS</p> <ol style="list-style-type: none"> 1. Route No. Between starting and destination points pick-up and set down of Passengers allowed excluding Bus Stops 2. Route No. 31-39: No pick - up and set down of Passengers en route. 3. Passengers may be picked up and/or set down only at designated Taxi Rank or Taxi Stop, which shall exclude Bus Stops. 4. Entry or ranking on private property is not permitted without permission of the Landlord, a copy of which must be supplied to the Board before issue operating license. 5. Without having entered into an agreement with other operators on a common route, as contemplated by section 88 (2) (B) of Act 22 of 2000, the picking up or setting down of passengers on such route is not permitted. A copy of such agreement must be supplied to the Board. 6. At ranks, whether on -street or off-street, only the taxis that can be accommodated in the demarcated area may occupy the rank, excess vehicles must hold elsewhere at designated holding areas. 7. Rank permits or letters of authority must be produced in respect of all ranks in municipal arrears, in particular major towns and cities. 8. The allocation of any route or portion of a route is subject to the condition that it has been approved and allocated in good faith and that such route will be invalid should it transpire that the route or portion thereof will, or has caused conflict due to it having been approved based on incorrect or false information supplied to the Board or as a result of an error. In such instance the operating license must be returned to the Board for correction. 9. The vehicle must be covered by motor vehicle insurance as well as personal liability insurance.
------	---



transport

Department:
Transport
Province of KwaZulu-Natal

GAZETTE

LGKZNG88-2015-JAN

REGION: ALL

1) Application Number: APP0024976	2) Gazette Number: LGKZNG88-2015-JAN
3) Applicant: BRIGHTMAN KWAKHAKUNI MKHIZE ID NO. 7312225739087 Association: GREYTOWN TAXI ASSOCIATION	4) Applicant Address: P O BOX 369 WARTBURG 3233
5) Existing Licence Holder: NOT APPLICABLE ID NO. NOT APPLICABLE	6) Existing Licence Holder Address: NOT APPLICABLE
7) Type of application: NEW OPERATING LICENCE	8) Operating Licence Number: NOT AVAILABLE
9) Vehicle Type: MINIBUS	10) 1 x 15 (SEATED) + 0 (STANDING)
11) Region: UMZINYATHI	
12.1	1. GREYTOWN TO DURBAN FROM APPROVED TAXI RANK IN GREYTOWN TO APPROVED TAXI RANK IN ALICE RANK NO.22 ON RETURN TO GREYTOWN, SERGEANT STREET DESCRIPTION: From taxi rank in Greytown, proceed along R33, turn left M20 Pietermaritzburg, turn left to M13A to Pinetown, join City M.31, jump the robot, offloading passengers, continue, turn right to Leopold Street, turn left M.13, join N3, proceed along to Alice Rank No.22, offloading and loading passengers, turn right Alice Street, turn right again to join N3 to Greytown, Sergeant Street rank.
12.2	GREYTOWN TO ESTCOURT FROM APPROVED TAXI RANK IN GREYTOWN TO APPROVED TAXI RANK IN ESTCOURT DESCRIPTION : From taxi rank in Greytown, Bell Street, turn left into Durban Street, proceed along, offloading and loading passengers along the route, turn right into R103 road, pass Mooi-River, offloading and loading along to R103, continue to Estcourt, join Lorm Street, turn right to Drummon Street, turn right to Connor Street, turn left into Alexandra Street, into rank, offloading and loading passengers, return the same route to Greytown, Sergeant Street taxi rank
12.3	GREYTOWN TO PIETERMARITZBURG APPROVED TAXI RANK IN GREYTOWN TO APPROVED TAXI RANK IN PIETERMARITZBURG DESCRIPTION: Proceed along Sergeant Street, turn left to Shepstone Stret, proceed along the route to join R33, pass Seven Oaks, loading and offloading passengers only, continue to Mpolweni, offloading only, continue along the R33 to Pietermaritzburg, join Church Street to Market Square, offloading passengers, return to Masukwana Taxi Rank, Dorpspruit K.P. C0033, loading of passengers, return along the same route, offloading passengers to Greytown, Sergeant Street Taxi Rank
12.4	GREYTOWN TO DALTON APPROVED TAXI RANK IN GREYTOWN TO APPROVED TAXI RANK IN DALTON DESCRIPTION: From taxi rank in Greytown, proceed along Sergeant Street, turn left into Shepstone Street, proceed along the route, join R33, pass Seven Oaks, along R33, turn left into Dalton 63, join R614, turn right to R614 to Dalton taxi rank, offloading and loading passengers, return to R614 to New Hanover, offloading passengers only, return to R33 to Greytown, Sergeant Street taxi rank
12.5	9. GREYTOWN TO STANGER APPROVED TAXI RANK IN GREYTOWN TO APPROVED TAXI RANK IN STANGER AND RETURN DESCRIPTION: From taxi rank in Greytown, Bell Street, turn right into Durban Street, proceed along to R74, direct to Stanger, offloading and loading passengers in Stanger taxi rank, return to Greytown taxi rank, with same route

**transport**

Department:
Transport
Province of KwaZulu-Natal

GAZETTE**LGKZNG88-2015-JAN****REGION: ALL****12.6****CONDITIONS/RESTRICTIONS**

1. PASSENGERS MAY BE PICKED UP AND/OR SET DOWN ONLY AT DESIGNATED TAXI RANK OR TAXI STOP, WHICH SHALL EXCLUDE BUS STOPS.
2. ENTRY OR RANKING ON PRIVATE PROPERTY IS NOT PERMITTED WITHOUT PERMISSION OF THE LANDLORD, A COPY OF WHICH MUST BE SUPPLIED TO THE BOARD BEFORE ISSUE OPERATING LICENSE.
3. WITHOUT HAVING ENTERED INTO AN AGREEMENT WITH OTHER OPERATORS ON A COMMON ROUTE, AS CONTEMPLATED BY SECTION 88 (2) (B) OF ACT 22 OF 2000, THE PICKING UP OR SETTING DOWN OF PASSENGERS ON SUCH ROUTE IS NOT PERMITTED. A COPY OF SUCH AGREEMENT MUST BE SUPPLIED TO THE BOARD.
4. AT RANKS, WHETHER ON -STREET OR OFF-STREET, ONLY THE TAXIS THAT CAN BE ACCOMMODATED IN THE DEMARCATED AREA MAY OCCUPY THE RANK, EXCESS VEHICLES MUST HOLD ELSEWHERE AT DESIGNATED HOLDING AREAS.
5. RANK PERMITS OR LETTERS OF AUTHORITY MUST BE PRODUCED IN RESPECT OF ALL RANKS IN MUNICIPAL ARREARS, IN PARTICULAR MAJOR TOWNS AND CITIES.
6. THE ALLOCATION OF ANY ROUTE OR PORTION OF A ROUTE IS SUBJECT TO THE CONDITION THAT IT HAS BEEN APPROVED AND ALLOCATED IN GOOD FAITH AND THAT SUCH ROUTE WILL BE INVALID SHOULD IT TRANSPIRE THAT THE ROUTE OR PORTION THEREOF WILL, OR HAS CAUSED CONFLICT DUE TO IT HAVING BEEN APPROVED BASED ON INCORRECT OR FALSE INFORMATION SUPPLIED TO THE BOARD OR AS A RESULT OF AN ERROR. IN SUCH INSTANCE THE OPERATING LICENSE MUST BE RETURNED TO THE BOARD FOR CORRECTION.
7. THE VEHICLE MUST BE COVERED BY MOTOR VEHICLE INSURANCE AS WELL AS PERSONAL LIABILITY INSURANCE.



transport

Department:
Transport
Province of KwaZulu-Natal

GAZETTE

LGKZNG88-2015-JAN

REGION: ALL

1) Application Number: APP0014515	2) Gazette Number: LGKZNG88-2015-JAN
3) Applicant: MZIKAYISE SELBY MASONDO ID NO. 5006265282089 Association: NQUTHU DISTRICT PIONEERS TAXI ASSOC.	4) Applicant Address: P O BOX 2972 NQUTHU 3135
5) Existing Licence Holder: RK MASONDO ID NO. 7308245467089	6) Existing Licence Holder Address: P.O.BOX 2972 NQUTHU KWAZULU-NATAL KWA-ZULU NATAL 3135
7) Type of application: DECEASED TRANSFER	8) Operating Licence Number: LKNKZN0121454
9) Vehicle Type: NOT AVAILABLE	10) 1 x 15 (SEATED) + 0 (STANDING)
11) Region: UMZINYATHI	
12.1	ROUTE 1. FROM NQUTHU TO JOHHANNESBURG FROM NQUTHU TAXI RANK R66 PROCEED TO MNYANDU CROSSING TURN LEFT TO R33/R68 BYPASS DUNDEE ALONG VICTORIA STREET, INTO KAREL LANDMAN, JOINING R68, RIGHT INTO AND LONG N11, BY PASS NEWCASTLE AND PROCEEDING THROUGH VOLKRUST ALONG JOUBERT STREET INTO DAN PIENAAR STREET (R543) INTO AND ALONG R23 TO STANDERTON, PASSING THROUGH STANDERTON, ALONG BOTHA STREET, LOMBARD STREET, KROG STREET INTO R23 BY PASSING GREYLINGSTAD AND BALFOUR TOWARDS HEIDELBERG, TURN RIGHT INTO N3, PROCEED DIRECT TO VOSLOORUS TAXI RANK AND PROCEED INTO AND ALONG N17 TO GERMISTON TAXI RANK, OFF LOADING ONLY AND PROCEED DIRECT TO M2 INTO AND ALONG N12, PEASE ROAD TO BARA CITY TAXI RANK AND RETURN TO NQUTHU ALONG THE FORWARD ROUTE IN REVERSE.
12.2	ROUTE 2. ALTERNATIVE ROUTE From Nquthu Taxi Rank into R34 to Bloodriver, bypassing Utrecht, right into N11 and Proceed as in Route 1 above
12.3	ROUTE 3 FROM NQUTHU TO DURBAN From Nquthu Taxi Rank into and along R68 to Babanango, right into R34, passing through Melmoth, right into R66 passing through Eshowe, proceed along R66, right into R102 to Ngingindlovu and proceed to stanger along R102, passing through Stanger and to N2, right into R1020/N2 and proceed direct to Durban into R102 into Umngeni Road (R102) setting down at Durban Station and proceed along Umngeni Road into Soldiers Way, right into Leopold Street, left into Market Street, right into Smith Street, right into warwick Avenue, into University Avenue Taxi Rank and return along Warwick Avenue, right into Alice Street, left into Albert Street, right into Umngeni Road and return to Nquthu along the forward route in reverse.
12.4	ROUTE 4 FROM NQUTHU TO EMPANGENI From Nquthu Taxi Rank along the same route as in 3 above, up to Nkwalini along R66 at Kwalini turn left into and along R34, which becomes Main Road and proceed direct to Empangeni Taxi Rank and return the forward route in reverse.
12.5	ROUTE 29 FROM NQUTHU TO DUNDEE From Nquthu Taxi Rank, into P36/2 into R68, left into R33 into Victoria Street, right into Smith Street into Dundee Taxi rank and return to Nquthu along the forward route in reverse. CONDITIONS/RESTRICTIONS 1. The picking up and setting down of passengers on this route must be conducted strictly and in accordance with agreement between Nquthu Taxi Association and Dundee Taxi Association dated 2006.01.03. 2. The route may only be allocated to those members and vehicle for which specifically application have been made and approved by the Board.



transport

Department:
Transport
Province of KwaZulu-Natal

GAZETTE

LGKZNG88-2015-JAN

REGION: ALL

12.6	<p>ROUTE 9 FROM NQUTHU TO NONDWENI</p> <p>From Nquthu Taxi rank to Nondweni Taxi Rank along Main Road (P36-2 and return along the forward route in reverse.(picking up and setting down passengers en route.</p>
12.7	<p>ROUTE 27 FROM NONDWENI TO VRYHEID</p> <p>From Nondweni into along P63-2,left into R48(P59-4) and proceed to Mondlo - Vryheid Road Crossing which is R17, turn left into R34 and proceed into and along East Street,left into Church Street and turn left into Vryheid Taxi Rank and return along forward route in reserve.</p>
12.8	<p>ROUTE 30 FROM NQUTHU TO ULUNDI</p> <p>From Nquthu Taxi Rank to Ulundi Taxi Rank proceed along R68 to Babanango along R68,turn left to Gravel Road P432 down to a T-Junction from Vryheid to Melmoth (R34) right into and R34,left into and along R66 into Ulundi Taxi Rank and return with some passengers along the forward route in reserve.</p>
12.9	<p>ROUTE 31. FROM NQUTHU TO LADYSMITH</p> <p>From Nquthu Taxi Rank,into and along P36/1 (R68),left into R33 to Dundee,passing through Dundee along Victoria Street,into Karel Landman Street,joining R68 and proceed along R68,bypassing Glencoe.left into along N11-2 to Ladysmith.At the first Robot,turn left into Illing Road,and proceeds to Illing Road Taxi Rank and return along the forwards route in reverse. CONDITIONS/RESTRICTIONS No picking up setting down of passengers enroute between Nquthu and Ladysmith.</p>
12.10	<p>ROUTE 32 FROM NQUTHU TO PIETERMARITZBURG</p> <p>From Nquthu Taxi Rank proceed as per route 31 to Ladysmith. Upon entering lad to Pietermaritzburg via Dundee via which becomes R33/R68 via Glencoe R1ysmith turn left at the first traffic light into and along R44 into P325 becoming P544,into R103 bypassing Colenso into N3 and proceed direct to Pietermaritzburg.Entering Pietermaritzburg left into the church street offramp,right into Church Street and proceed into the approved Taxi rank off Church Street and return along the forward route in reverse.</p>
12.11	<p>ROUTE 28 FROM NQUTHU TO QHUDENI</p> <p>From Nquthu Taxi Rank into and along R68 and and turn right into P16/3 to P32 KwaBaloyi Qhudeni and return to Nquthu with along the foward route in reverse.</p>
12.12	<p>ROUTE 16 FROM SIBONGILE L1993 SUB RANK TO R68</p> <p>From Sibongile along L1993 into R68 and proceed into Nquthu Taxi rank and return.</p>
12.13	<p>ROUTE 17 FROM MABULULWANE TO NQUTHU</p> <p>From Mabululwane Sub Taxi Rank into and along D1297 into R68 and proceed to Nquthu Taxi rank and return.</p>
12.14	<p>ROUTE 5. FROM NQUTU TO NEWCASTLE</p> <p>From Nquthu Taxi rank into and along into and along P54 to blood River,into R34(p41),into R37,left into N11 and proceed to Newcastle,into Allen Street at the last robot turn left and right to Newcastle Taxi rank return to Nquthu along the forward route in reverse.</p>



transport

Department:
Transport
Province of KwaZulu-Natal

GAZETTE

LGKZNG88-2015-JAN

REGION: ALL

12.15	<p>ROUTE 6. FROM NQUTHU TO EMONDLO</p> <p>From Nquthu to Emondlo Taxi rank along P54, turn off at Masondo Crossing which becomes R9 picking up and dropping off en route and return along the forward route in reverse.</p>
12.16	<p>ROUTE 7. FROM NQUTHU TO VRYHEID</p> <p>From Nquthu into and along P54, turn off at Masondo Crossing which becomes R9, proceed along Mondlo/Gobinsimbi which becomes r14 and proceed to junction of Vryheid and Melmoth Roads which becomes R43 and proceed to Utrecht Street in Vryheid. at the first robot, turn right and short left Vryheid Taxi Rank and return along the forward route in reverse.</p> <p>RESTRICTIONS: RESTRICTED FROM PICKING UP OR SETTING DOWN AT MONDLO EITHER WAY.</p>
12.17	<p>ROUTE 10 FROM ZICOLE TO NQUTHU</p> <p>From KwaMbatsha Trading Store into and along D1347, right into P54 and proceed to Nquthu Taxi rank and return along the forward route in reverse.</p>
12.18	<p>ROUTE 11 FROM St.AUGUSTINE'S TO NQUTHU</p> <p>From Augustine's School into and along D1361, right into R68 and proceed to Nquthu Taxi Rank and return along the forward route in reserve.</p>
12.19	<p>ROUTE 12 FROM SILUTSHANA TO NQUTHU</p> <p>From Silutshana Sub rank into and along R68 to Nquthu Taxi rank and return along the forward route in reserve</p>
12.20	<p>ROUTE 13 FROM HLATHI DAM TO NQUTHU</p> <p>From Hlathi Dam Sub Rank into and along R68 to Nquthu Taxi rank and return along the forward route in reserve.</p>
12.21	<p>ROUTE 14 FROM ISANDLWANA TO NQUTHU</p> <p>From Isandlwana Sub Rank into and along P58, turn left into R68 and proceed to Nquthu Taxi rank and return along the forward route in reverse.</p>
12.22	<p>ROUTE 8. FROM NQUTHU TO NKANDLA</p> <p>From Nquthu Taxi Rank into and along R68 to Fortlouis, into and along P50-3 straight to Nkandla Taxi Rank and return along the forward route in reverse.</p>
12.23	<p>ROUTE 15 FROM NCEPHENI TO NQUTHU</p> <p>From Ncepheni Sub Taxi rank into and along P58, turn into R68 and proceed to Nquthu Taxi rank and return along the forward route in reserve.</p>
12.24	<p>ROUTE 17 FROM MABULULWANE TO NQUTHU</p> <p>From Mabululwane Sub Taxi Rank into and along D1297 into R68 and proceed to Nquthu Taxi Rank and return.</p>



transport

Department:
Transport
Province of KwaZulu-Natal

GAZETTE

LGKZNG88-2015-JAN

REGION: ALL

12.25	ROUTE 18. From Hlajakazi to Nquthu From Hlajakazi Sub Taxi Rank into and along D1362, into R68 and proceed to Nquthu Taxi Rank and return.
12.26	ROUTE 19. From Mbokodweni to Nquthu From Mbokodwe to Nquthu into and along L1992, into R68 proceed to Nquthu Taxi Rank and return.
12.27	ROUTE 20. From Grace Sub Rank into and along P53 to Nquthu Taxi Rank and return.
12.28	ROUTE 21. From Grace Sub Rank to Nzimande Mine, into and along P54, into R34, right into P251 and proceed to Nzimande Mine and return.
12.29	ROUTE 21. From Grace Sub Rank to Nzimande Mine, into and along P54, into R34, right into P251 and proceed to Nzimande Mine and return.
12.30	ROUTE 22. From Grace Sub Rank to Mondlo along P411 and return.
12.31	ROUTE 23. From Grace Sub Rank to Dundee, into and along P54, left into and along P34-2, into P33 into Victoria Street, right into Smith Street, into the Dundee Taxi Rank and return.
12.32	ROUTE 24. From Grace Sub Rank to Vryheid, into and along P54, right into and along P34-2, into Kerk –Church Street, to the Vryheid Taxi Rank and return,
12.33	ROUTE 25. From Grace Sub Rank to Kingsley, into and along P54 to Bloodriver, left into P34-2, into P33, left into Kingsley, into an approved Taxi Rank and return.
12.34	ROUTE 26. From Grace Sub Taxi Rank to Utrecht, into and along P54, into R34 (P41), and proceed to Utrecht, left into Utrecht Taxi Rank and return.

**transport**

Department:
Transport
Province of KwaZulu-Natal

GAZETTE

LGKZNG88-2015-JAN

REGION: ALL

12.35**ROUTE 00
CONDITIONS/RESTRICTIONS**

1. Passengers may be picked up and / or set down only designated Taxi Ranks or Taxi Stops, which shall exclude Bus Stops.
2. On the inbound trip to Durban, Pietermaritzburg, Empangeni, Newcastle, Vryheid, Dundee, Ladysmith, and Johannesburg no passengers may be picked up enroute from leaving the magisterial of Nquthu until reaching the destination rank.
3. On the return trip to Nquthu, no passengers may be set down until reaching the Magisterial District of Nquthu.
4. Entry or ranking on private property is not permitted without the written permission of the landlord, a copy of which must be supplied to the Board before uplifting the operating licence
5. Without having entered into an agreement with the other operators on a common route, as contemplated by Section 88 (2) (b) of Act 22 of 2000, picking up or setting down of passengers on such route is not permitted. A copy of such agreement must be supplied to the Board.
6. At ranks, whether on-street or off-street, only the taxis that can be accommodated in the demarcated area may occupy the rank, excess vehicles must hold elsewhere at designated holding arrears.
7. Rank permits or letters of authority must be produced when uplifting, in respect of all ranks in Municipal arrears, in particular major towns and cities and in particular in respect of inter-provincial destinations.
8. The vehicle must be covered by motor vehicle insurance as well as personal liability insurance.
9. The allocation of any route or portion of the route is subject to the condition that has been approved and allocated in good faith and such route will be invalid should it transpire that the route or portion thereof will, or has caused conflict due to it having been approved based on incorrect or false information supplied to the Board, or as a result of an error. In such instance the operating licence must be returned to the Board for correction.



transport

Department:
Transport
Province of KwaZulu-Natal

GAZETTE

LGKZNG88-2015-JAN

REGION: ALL

1) Application Number: APP0037496	2) Gazette Number: LGKZNG88-2015-JAN
3) Applicant: SANELE SIMPHIWE LESLIE NGCOBO ID NO. 8806045747088 Association: ESTCOURT DISTRICT TAXI ASSOCIATION	4) Applicant Address: P O BOX 50409 ESTCOURT 3310
5) Existing Licence Holder: NH NGCOBO ID NO. 4908100637081	6) Existing Licence Holder Address: P O BOX 21 COLENSO COLENSO KWA-ZULU NATAL 3360
7) Type of application: DECEASED TRANSFER	8) Operating Licence Number: LKNKZN0110727
9) Vehicle Type: NOT AVAILABLE	10) 1 x 14 (SEATED) + 0 (STANDING)
11) Region: UTHUKELA	
12.1	<p>ROUTE 32. WEMBEZI TO ESCOURT</p> <p>From approved Taxi Rank in Wembezi to approved Taxi Rank in Escourt and Wembezi Rank, into Longhomes, Mahhashini, Khwezi, V. Q. Depo, Five Room, Nkwezela, turn left to Locksloy, Newlands, loading and offloading and turn into C Section loading and offloading turn right into P29 Ntabamhlophe Road into Martin Road, Hellet Road, Connor Street and turn left into Alexandra Street into Taxi Rank, offloading and loading and return along the forward route in reverse.</p> <p>32.1ALTERNATIVE ROUTE</p> <p>From P29 Ntabamhlophe Road, into Harry Miller Road, Subway Road, Albert Street, Phillip Street, and turn right into Alexandra Street into Taxi Rank. Offloading, loading and return the forward route in reverse.</p> <p>SETTING DOWN AND PICKING UP PASSENGERS:</p> <p>1.Bacon Factory Road R103 into Connor Street into Alexandra Street into Taxi Rank. 2.Narrowtex into Loskop Road; 3.Masonite into Broomcliffe Road; 4.Masonite into Bank Road; and 5.Mosaic into Bank Road</p>



transport

Department:
Transport
Province of KwaZulu-Natal

GAZETTE

LGKZNG88-2015-JAN

REGION: ALL

12.2 CONDITIONS -

CONDITIONS/RESTRICTIONS

1. Passengers may be picked up and / or set down only designated Taxi Ranks or Taxi Stops, which shall exclude Bus Stops.
2. On the inbound trip to Durban, Pietermaritzburg, Empangeni, Vereeniging, Vryheid, Ladysmith, Qwaqwa, Newcastle, and Johannesburg no passengers may be picked up enroute from leaving the magisterial of Escourt until reaching the destination rank.
3. On the return trip to Dundee, no passengers may be set down until reaching the Magisterial District of Escourt.
4. Entry or ranking on private property is not permitted without the written permission of the landlord, a copy of which must be supplied to the Board before uplifting the operating licence
5. Without having entered into an agreement with the other operators on a common route, as contemplated by Section 88

(2) (b) of Act 22 of 2000, picking up or setting down of passengers on such route is not permitted. A copy of such agreement must be supplied to the Board.
6. At ranks, whether on-street or off-street, only the taxis that can be accommodated in the demarcated area may occupy the rank, excess vehicles must hold elsewhere at designated holding arrears.
7. Rank permits or letters of authority must be produced when uplifting, in respect of all ranks in Municipal arrears, in particular major towns and cities and in particular in respect of inter-provincial destinations.
8. The vehicle must be covered by motor vehicle insurance as well as personal liability insurance.
9. The allocation of any route or portion of the route is subject to the condition that has been approved and allocated in good faith and such route will be invalid should it transpire that the route or portion thereof will, or has caused conflict due to it having been approved based on incorrect or false information supplied to the Board, or as a result of an error. In such instance the operating licence must be returned to the Board for correction.



transport

Department:
Transport
Province of KwaZulu-Natal

GAZETTE

LGKZNG88-2015-JAN

REGION: ALL

1) Application Number: APP0037619	2) Gazette Number: LGKZNG88-2015-JAN
3) Applicant: NGWENYA MJ ID NO. 5208275501082 Association: KLIPRIVER TAXI ASSOCIATION	4) Applicant Address: P.O. BOX 28 BESTERS KWAZULU-NATAL 3371
5) Existing Licence Holder: NOT APPLICABLE ID NO. NOT APPLICABLE	6) Existing Licence Holder Address: NOT APPLICABLE
7) Type of application: NEW OPERATING LICENCE	8) Operating Licence Number: NOT AVAILABLE
9) Vehicle Type: NOT AVAILABLE	10) 1 x 0 (SEATED) + 0 (STANDING)
11) Region: UTHUKELA	
12.1	<p>25. KLEINFONTEIN TO LADYSMITH / LYELL STREET TAXI RANK</p> <p>Inbound From Embondwene Kleinfontein Taxi Rank proceed to Emadongweni offload and load, proceed to Rierside offload and load and proceed into Inkuthu Road and turn left into DeBeers Pass, turn into Besters Road and turn left into Harrismith Road R103 and proceed into Port Road, Turn left into Keate Street Street into Alexandra Street turn right into Lyell Street Taxi Rank. Alternativley, from Port Road into King Street, turn left into Lyell Street and turn right into Lyelle Street Taxi Rank.</p> <p>Outbound From Lyell Street Taxi Rank turn left into Queen Street, turn left into Keate Street and turn right into Port Road. Alternatively, from Lylle Street Taxi Rank turn left into Queen Street and left into Lyell Street, turn right into King Street, turn ito King Street then Port Road and into Harrismith Road R103. Proceed with Harrismith Road R103 and turn into Bester Road, into DeBeers Pass, proceed and turn right into Inkuthu Road then into Riverside turn off, offload and load and proceed to Emadongweni, offload and load and proceed to Embondwane Kleinfontein Taxi Rank.</p>



transport

Department:
Transport
Province of KwaZulu-Natal

GAZETTE

LGKZNG88-2015-JAN

REGION: ALL

- | | |
|---|--|
| <p>1) Application Number: APP0014517</p> <p>3) Applicant: EVELINE PRASAD
ID NO. 5901160132084
Association: COPESVILLE ALLANDALE TAXI ASSOCIATION</p> <p>5) Existing Licence Holder: JL PRASAD
ID NO. 5110145103083</p> <p>7) Type of application: DECEASED TRANSFER</p> <p>9) Vehicle Type: NOT AVAILABLE</p> <p>11) Region: UMGUNGUNDLOVU</p> | <p>2) Gazette Number: LGKZNG88-2015-JAN</p> <p>4) Applicant Address:
21 GARNEY CRESCENT
COPESVILLE
PMBURG
3201</p> <p>6) Existing Licence Holder Address:
21 GARNET CRESCENT
COPESVILLE
PIETERMARITZBURG
KWA-ZULU NATAL
3201</p> <p>8) Operating Licence Number: LKNKZN0113039</p> <p>10) 1 x 15 (SEATED) + 0 (STANDING)</p> |
|---|--|

- 12.1** COPESVILLE ALLANDALE TAXI ASSOCIATION
HANVILLE TO CITY SQUARE (VIA ORIENT HEIGHTS)
- ROUTE 1
- INBOUND (FORWARD)
FROM (Origin): Haniville Terminus (KPR0150)
Via: Haniville, Copesville, Lazarus, Triumph, Alabaster, Amethyst, Satinspar, Amethyst, Copesville, Greytown, Aquarius, Brixham, Manuel, Khan, Old Greytown, Greytown, Church
TO (Destination): Freedom Square Terminal No.2 – Off Church (KPC0001)
- OUTBOUND (RETURN)
FROM (Origin) Freedom Square Terminal No. 2 – Off Church (KPC0001)
Via: Old Market, Murphy, Church, Greytown, Old Greytown, Khan, Manuel, Brixham, Aquarius, Greytown, Copesville, Amethyst, Satinspar, Amethyst, Alabaster, Triumph, Lazarus, Copesville, Haniville
TO (Destination): Haniville Terminus (KPR0150)
- ALTERNATIVE ROUTE
- INBOUND (FORWARD)
FROM (Origin): Haniville Terminus (KPR0150)
Via: Haniville, Copesville, Lazarus, Alabaster, Amethyst, Satinspar, Amethyst, Copesville, Greytown, Aquarius, Brixham, Plymouth, Allandale, Old Greytown, Greytown, Church
TO (Destination): Freedom Square Terminal No. 2 – Off Church (KPC0001)
- OUTBOUND (RETURN)
FROM (Origin): Freedom Square Terminal No.2 – Off Church (KPC0001)
Via: Old Market, Longmarket, Murphy, Church, Greytown, Old, Greytown, Allandale, Plymouth, Brixham, Aquarius, Greytown, Copesville, Amethyst, Satinspar, Amethyst, Alabaster, Triumph, Lazarus, Copesville, Haniville
TO (Destination): Haniville Terminus (KPR0150)



transport

Department:
Transport
Province of KwaZulu-Natal

GAZETTE

LGKZNG88-2015-JAN

REGION: ALL

1) Application Number: APP0014491	2) Gazette Number: LGKZNG88-2015-JAN
3) Applicant: BHEKENI NGENAPHI MKHIZE ID NO. 5203120770081 Association: ESHOWE & DISTRICT TAXI OWNERS ASS.	4) Applicant Address: P O BOX 1239 RICHARDSBAY 3900
5) Existing Licence Holder: K MKHIZE ID NO. 4511075480089	6) Existing Licence Holder Address: P.O. BOX 7113 EMPANGENI KWAZULU-NATAL KWA-ZULU NATAL 3815
7) Type of application: DECEASED TRANSFER	8) Operating Licence Number: LKNKZN0121664
9) Vehicle Type: NOT AVAILABLE	10) 1 x 15 (SEATED) + 0 (STANDING)
11) Region: UTHUNGULU	
12.1	<p>ROUTE 1. ESHOWE TO DURBAN</p> <p>From Eshowe Taxi Rank (No.47) Main Road turn right to John Roass Highway to R66, turn right pass Gingindlovu to Dokodweni Plaza, N2 Freeway straight to Mvoti Plaza proceed</p> <p>Here we use two ways (drop passengers)</p> <p>First Way: turn left to Ballito M17 to M4</p> <p>Second Way: proceed N2 to Tongaat Plaza pass and turn left to M80, pass Gateway to M4</p> <p>Two ways come together to M4 pass Virginia Airport proceed along M4.</p> <p>Turn right to Argyle Road to Mngeni Road turn left drop passengers to Durban Station</p> <p>Proceed Mngeni Road, turn right to Leopard Street drop passengers all the way to Berea Station and turn back to Alice Street to Mngeni Road to Durban Long Distance Taxi Rank (no. 35) pick passengers</p> <p>Return use same as per forward journey</p>
12.2	<p>ROUTE 2. ESHOWE TO JOHANNESBURG</p> <p>From Eshowe Taxi Rank (no.47) turn left to Osborn Road turn right to Kangel Street, turn left join R66, pass Nkwaleni proceed R66, proceed R66 to Ndundulu Mountain pass Melmoth, turn R34 to Vryheid drop passengers, proceed pass Utrecht set down passengers in Newcastle go straight to (T-junction) turn right to N11, Volksrust turn left to R543, Standerton proceed, Turn right to R23 Hilderburg pass Greylenstand and Balfour turn right to N3 Freeway, proceed and turn right Rissik Street, turn right Develous, proceed to Sizwe Taxi Rank, return along the same route</p> <p>Set down and pick –up passengers</p>
12.3	<p>ROUTE 3. ESHOWE TO EMPANGENI</p> <p>Eshowe Taxi Rank (no.47), turn left Osborn Road, turn right to Kangel Street, turn left join R66, cross Umlalazi Bridge, proceed R66, turn right to P230, turn right to P230 TO Ngolani to Mhlathuze Bridge join R34 OR R66, pass Nkwaleni, turn right to R34 proceed, drop all the way to Empangeni Town Main Road, turn left to Biyela Road, turn right to Byrne Street, turn right O.K. Rank, drop passengers pick some passengers, turn back to Byrne Street, to Biyela Road to Empangeni Taxi Rank (A.Rank), return use same as per forward journey, drop passengers all along the way R34 to R66 to Eshowe</p>



transport

Department:
Transport
Province of KwaZulu-Natal

GAZETTE

LGKZNG88-2015-JAN

REGION: ALL

12.4	<p>ROUTE 4. ESHOWE TO GINGINDLOVU</p> <p>From Eshowe Taxi Rank (No.47) Main Road, turn right to John Ross Highway to R66, pick and drop passengers all the way to Gingindlovu Taxi Rank, return use the same as per forward journey, drop passengers all the way to Eshowe</p>
12.5	<p>ROUTE 5. ESHOWE TO MANDINI</p> <p>From Eshowe Taxi Rank (No.47) Main Road, turn right to John Roass Highway to R66, turn right pass Gingindlovu, turn right R102, turn right P224, pass Amatikulu Mill, pass Inyoni, pass Isithebe Industrial Area, enter Sundumbili Township turn right to Sundumbili Taxi Rank, return use the same as per forward journey pick and drop passengers all the way to Eshowe</p>
12.6	<p>ROUTE 6. ESHOWE TO MELMOTH</p> <p>From Eshowe Taxi Rank (no.47) to Main Road to Osborn Road, turn right to Kangela Street, turn left join R66, pass Nkwaleni proceed R66, drop passengers all the way R66, turn right to Victoria Street, to enter Melmoth Town, turn left to Melmoth Rank, return use same as per forward journey, drop passengers all the way to Eshowe.</p>
12.7	<p>ROUTE 7.1 ESHOWE TO NKANDLA</p> <p>From Eshowe Taxi Rank (no.47), turn left to Osborn Road, turn right to Kangela Street, turn left join R66, pass Nkwaleni proceed R66, pass melmoth Town and turn right to R68, straight to Nkandla taxi Rank (pick up passengers), return use same as forward journey.</p> <p>7.2 ESHOWE TO NKANDLA (2)</p> <p>From Eshowe Taxi Rank (no.47) to Main Road to Osborn Road, turn left to Kangela Street, to P50-1 pass Ntumeni proceed P50-1 proceed to Nkandla Taxi Rank, pick passengers, return using the same route as forward journey</p>
12.8	<p>ROUTE 8. ESHOWE TO NONGOMA</p> <p>From Eshowe Taxi Rank (no.47), turn left to Osborne Road, turn right to Kangela Street, turn left join R66, pass Nkwaleni proceed R66, proceed R66 to Ndundulu Mountain, pass Melmoth, proceed R66, turn right to Ulundi drop some passengers, go back to R66, proceed to Nongoma Taxi Rank, return from Nongoma Taxi Rank to R66, drop passengers all the way R66 to Eshowe.</p>
12.9	<p>ROUTE 9. ESHOWE TO STANGER</p> <p>From Eshowe Taxi Rank (no.47) Main Road, turn right to John Ross Highway to R66, turn right pass Gingindlovu, turn right R102, proceed to New Guelderland to Stanger, turn right to R74, turn left to King Shaka Road, turn right to KwaDukuza Taxi Rank, pick up passengers, return use the same as per forward journey, drop passengers all the way to Eshowe</p>



transport

Department:
Transport
Province of KwaZulu-Natal

GAZETTE

LGKZNG88-2015-JAN

REGION: ALL

12.10	<p>ROUTE 10. ESHOWE TO MBONGOLWANE</p> <p>From Eshowe Taxi Rank (no.47) to Main Road, turn left to Osborn Road, turn right to Kangela Street to P50-1 Ntumeni, turn left to P218, proceed to Mbongolwane Hospital and Mbongolwane Police Station, return using the same route as per forward journey and drop passengers</p>
12.11	<p>ROUTE 11. ESHOWE TO ZIQWAQWENI</p> <p>From Eshowe Taxi Rank (no.47) to Main Road to Osborn Road, turn right to Kangela Street, join R66, turn left, cross Umlalazi Bridge and turn left to Iziqwaqweni Area, return using the same as per forward journey, drop passengers all the way to Eshowe</p>
12.12	<p>ROUTE 12. ESHOWE TO LINDELA</p> <p>From Eshowe Taxi Rank (no.47) to Main Road to Osborn Road, turn left to Kangela Street, to P50-1 pass Ntumeni proceed P50-1 Nkandla way, turn left to P15 Lindela Area, return using the same route as per forward journey, drop passengers all the way to Eshowe</p>



transport

Department:
Transport
Province of KwaZulu-Natal

GAZETTE

LGKZNG88-2015-JAN

REGION: ALL

- | | |
|---|--|
| <p>1) Application Number: APP0026719</p> <p>3) Applicant: BUHLE BHENGU
ID NO. 7711100308084
Association: KWADLANGEZWA TAXI ASSOCIATION</p> <p>5) Existing Licence Holder: MB BHENGU
ID NO. 6607035358080</p> <p>7) Type of application: DECEASED TRANSFER</p> <p>9) Vehicle Type: NOT AVAILABLE</p> <p>11) Region: UTHUNGULU</p> | <p>2) Gazette Number: LGKZNG88-2015-JAN</p> <p>4) Applicant Address:
P O BOX 1154
EMPANGENI
3880</p> <p>6) Existing Licence Holder Address:
P.O. BOX 628
EMPANGENI
KWAZULU-NATAL
KWA-ZULU NATAL
3880</p> <p>8) Operating Licence Number: LKNKZN0120605</p> <p>10) 1 x 15 (SEATED) + 0 (STANDING)</p> |
|---|--|

12.1	<p>1. DLANGEZWA TO EMPANGENI</p> <p>From Post Office Kwa-Dlangezwa Mfundo Street (pick up and drop off passengers), University of Zululand, straight to R102, cross road to Empangeni, turn right to Tanner Road, turn right to Zulumet Park, drive back to Tanner Road, turn left to Main Road, turn right to Pearce Crescent, turn left to Commercial Road, turn right to Biyela Road and return to Kwa-Dlangezwa.</p>
12.2	<p>2. DLANGEZWA TO ESIKHAWINI</p> <p>From Post Office Kwa-Dlangezwa (Taxi Rank) Mfundo Street, pick up and drop off passengers, straight to cross Road R102 to Esikhawini and return to Kwa-Dlangezwa.</p>
12.3	<p>3. DLANGEZWA TO RICHARDS BAY</p> <p>From Post Office Kwa-Dlangezwa Mfundo Street, University of Zululand, to cross Road R102, straight to Esikhawini Road, turn left to join N2, turn left again to the right direction of John Ross Highway, drive straight to Richardsbay CBD or via Alton Road and return.</p>



transport

Department:
Transport
Province of KwaZulu-Natal

GAZETTE

LGKZNG88-2015-JAN

REGION: ALL

1) Application Number: APP0037629	2) Gazette Number: LGKZNG88-2015-JAN
3) Applicant: NDWANDWE PD ID NO. 6706080235084 Association: VRYHEID TAXI ASSOCIATION	4) Applicant Address: PO BOX352 CORONATION 3107
5) Existing Licence Holder: NOT APPLICABLE ID NO. NOT APPLICABLE	6) Existing Licence Holder Address: NOT APPLICABLE
7) Type of application: NEW OPERATING LICENCE	8) Operating Licence Number: NOT AVAILABLE
9) Vehicle Type: MINIBUS	10) 1 x 15 (SEATED) + 0 (STANDING)
11) Region: ZULULAND	
12.1	<p>Route 1 FROM VRYHEID PLAZA TAXI RANK TO DUNDEE From Vryheid Plaza Taxi Rank, turn right into Church Street, continue along Church Street, join R34 becoming R33, into and along R33, turn right into Dundee Taxi Rank and return. Return Journey: Same as Forward Journey.</p>
12.2	<p>Route 2 FROM VRYHEID PLAZA TO PAULPIETTERSBURG From Vryheid Plaza Taxi Rank into Stretch Crescent Road, turn left into R69, turn left into P34/4, continue with the same road and turn right into Paulpiettersburg Taxi Rank and return. From Vryheid Plaza Taxi Rank, into Church Street, turn right into Emmet Street, join R33, continue with the same road and turn right into Paulpiettersburg Taxi Rank and return. Return Journey: Same as Forward Journey.</p>
12.3	<p>Route 3 FROM VRYHEID PLAZA TO PONGOLA From Vryheid Plaza Taxi Rank into Stretch Crescent, turn left into R69, continue along R69, pass Louwsburg, continue along R69 then turn left in N2 and proceed until reaching Pongola Taxi Rank, and return. Return Journey: Same as Forward.</p>
12.4	<p>Route 4 FROM VRYHEID PLAZA TO DURBAN From Vryheid Plaza Taxi Rank left into East Street into R34 and continue along R34, pass Melmoth joining R66, pass Eshowe, pass Gingindlovu till join N2 proceed along N2, pass Ballito then Continue along the coast then turn left into Umgeni Road and turn right into Leopard Street then join Berea Road, continue into New Market turn into Old Fort Road then turn left into Umgeni Road again into New Durban Station Taxi Rank and return. Return Journey: Same as Forward journey</p>
12.5	<p>Route 5 FROM VRYHEID PLAZA TO EMPANGENI From Vryheid Plaza Taxi Rank in Vryheid into Stretch Crescent, turn left into East Street into R34 and continue with the same road, pass Melmoth turn left to Nkwalini, continue the same Road and turn right into Empangeni Taxi Rank and return. Return Journey: Same as forward journey.</p>
12.6	<p>Route 6 FROM VRYHEID PLAZA TAXI RANK TO MAHLABATHINI From Plaza Taxi Rank into Church Street, into R34 continue with the same Road turn left into R66 and continue with R66, then turn right into Mahlabathini then proceed to Mashona Taxi Rank and return. Return Journey: Same as forward journey.</p>
12.7	<p>Route 7 - VRYHEID PLAZA TAXI RANK TO NEWCASTLE From Vryheid Taxi Rank into Church Street, into R33 turn right at Blood River, pass Utrecht, then turn left into R23 then turn right and joining Allen Street, proceed into Newcastle Taxi Rank and return. Return Journey: Same as forward journey.</p>



transport

Department:
Transport
Province of KwaZulu-Natal

GAZETTE

LGKZNG88-2015-JAN

REGION: ALL

12.8	<p>Route 8 FROM VRYHEID PLAZA TAXI RANK TO NONGOMA From Vryheid Plaza Taxi Rank into Stretch Crescent Road, turn left into R66, continue with the same Road, turn right into R618, pass Ngome Police Station then turn right into R66, proceed along R66 into Nongoma Taxi Rank and return.</p> <p>Return Journey: Same as Forward Journey.</p>
12.9	<p>Route 9 - FROM VRYHEID PLAZA TO DANNY DALTON From Vryheid Plaza Taxi Rank into Church Street, continue with the same Road, join R34, continue with the same Road, to Danny Dalton and return along the same route.</p>
12.10	<p>Route 10 - FROM VRYHEID PLAZA TO SKOLBERG From Vryheid Plaza Taxi Rank into Church Street, turn right into Emmet Street, join R33, continue with the same Road and turn left into Skolberg Taxi Rank and return.</p>
12.11	<p>Route 11 - FROM VRYHEID PLAZA TO HLOBANE From Vryheid Plaza Taxi Rank into Stretch Crescent Road, turn left into R69 and turn right into P49 and proceed to Hlobane Taxi Rank.</p>
12.12	<p>Route 12 - FROM VRYHEID PLAZA TAXI RANK TO MSAHWENI TAXI RANK From Vryheid Plaza Taxi Rank into Vryheid into Stretch Crescent Road, turn left into R69, continue and turn right into P274, continue and pass Mnyathi Post Office and continue to Msahweni Store Taxi Rank and return.</p>
12.13	<p>Route 13 - FROM BHEKUZULU TAXI RANK TO VRYHEID PLAZA From Bhhekuzulu Taxi Rank into R69, turn right into Stretch Crescent, continue with the same Road and join Church Street, continue with same Road and turn left into West Street, continue with the same Road and turn left into South Street, continue with the same Road and turn right into Stretch Crescent and turn left into Bhhekuzulu Taxi Rank.</p>
12.14	<p>Route 14: VRYHEID PLAZA TO ZUNGWINI From Vryheid Plaza Taxi Rank, into Utrecht Street, continue with the same Road and join P34/4 continue with the same Road and turn left into D349 to Zungwini Taxi Rank and return. CONDITION: 1) Picking up or setting down of passengers only permitted at Ranks and authorised Taxi Stops.</p>
12.15	<p>Route 15 - JOHANNESBURG ROUTES From Railway Station, turn right into Stretch Crescent, to Church Street, into R34 and turn right into N11 into Laingsnek Street, left into Joubert Street, then right again into Pienaar Street, in Volkrust, then continue with R23 past Standerton, passing Greylingstad then right to R51 passing Balfour to join N3 passing Heidelberg turn left to M2 West, turn into Rissik Street, into De Villiers, into Wanderers Street, Taxi Rank in Johannesburg.</p> <p>Return as per forward journey. TARIFFS: AS PER AGREEMENT</p>
12.16	<p>Route 17 Vryheid to Skhwebezi From Vryheid Plaza Taxi Rank into Crescent Road turn left into R69 continue with the same Road then turn right into R618 then turn right into Skhwebezi Taxi Rank direct and return.</p>
12.17	<p>Route 0 CONDITIONS: 1. Passengers may be picked up and / or set down only at designated Taxi Rank or Taxi Stop, which shall exclude Bus Stops. 2. On the In Bound Trip Durban, no passengers may be picked up en route from leaving Vryheid, until reaching the Durban Station Taxi Rank. 3. On the return trip to Vryheid, no passengers may be set down until reaching Vryheid. 4. Entry or Ranking on private property is not permitted without written permission of the landlord, a copy of which must be supplied to the board. 5. Without having entered into an agreement with other operator on a common route, as contemplated by Section 88 (2)(B) of Act 22 of 2000, the picking up or setting down of passengers on such route is not permitted. A copy of such agreement must be supplied to the Board. 6. Rank Permits are required for all Ranks, in particular for: Durban, Johannesburg, Empangeni, Newcastle and Pongola. 7. Picking up or setting down of passengers only permitted at Ranks and Authorized Taxi Stops. 8. Charter Service to be allocated only to INDEFINITE OPERATING LICENCES.</p>



transport

Department:
Transport
Province of KwaZulu-Natal

GAZETTE

LGKZNG88-2015-JAN

REGION: ALL

12.18	<p>ROUTE 18 VRYHEID PLAZA TAXI RANK TO NQUTHU From Vryheid Taxi Rank into Church Street and join R34, continue with the same Road and turn left at Bloodriver into P54, continue with the same Road and turn left into Nquthu Taxi Rank. RETURN JOURNEY: SAME AS FORWARD JOURNEY. From Vryheid Plaza Taxi Rank into Church Street then turn left into East Street and join R34 continue with the same Road and turn right into P463 continue with the same Road into Emondlo and continue pass Mondlo and turn left into P54 continue with the same Road and turn left into Nquthu Taxi Rank. RETURN JOURNEY SAME AS FORWARD JOURNEY.</p>
12.19	<p>ROUTE 20 VRYHEID PLAZA RANK TO NKANDLA From Vryheid Plaza Taxi Rank into Church Street, and join R34, continue with the same Road and turn left into P54 at Bloodriver, continue with the same Road pass Nquthu continue with the same Road and turn right into Fort Luwis, continue with the same Road until Nkandla Taxi Rank. RETURN JOURNEY: SAME AS FORWARD JOURNEY.</p>
12.20	<p>ROUTE 19 VRYHEID PLAZA TAXI RANK TO LADYSMITH From Vryheid Plaza Taxi Rank into Church Street and join R34 with become R33 continue with same Road pass Dundee join R602 pass Glencoe, continue with the same Road and join N11 and continue with the same Road until reaching Ladysmith Taxi Rank. RETURN JOURNEY: SAME AS FORWARD JOURNEY.</p>
12.21	<p>A. ROUTE 21 FROM VRYHEID PLAZA TAXI RANK TO WANDERERS TAXI RANK IN JOHANNESBURG From Vryheid Plaza Taxi Rank into Street Crescent Road turn left in R69 turn left into P34/4 continue with Paulpietersburg proceed with R33 and turn left into N2 continue with N2 into Piet Retief continue with N2 into Ermelo, continue with N2 pass Bethal and join N17, continue and pass Leandra, proceed with N17, pass Springs pass Toll Gate and join N3 proceed with N3 join M2 West turn into Rissik Street, into De Villiers into Wanderers Street Taxi Rank in Johannesburg return journey same as forward journey.</p>
12.22	<p>FROM VRYHEID PLAZA TAXI RANK TO LAKE SIDE FROM VRYHEID PLAZA TAXI RANK TURN RIGHT INTO CHURCH STREET CONTINUE WITH THE SAME ROAD TURN LEFT INTO WEST STREET, CONTINUE WITH THE SAME ROAD AND TURN INTO SOUTH STREET, CONTINUE WITH THE SAME ROAD TURN RIGHT INTO EAST STREET, CONTINUE AND JOIN R34 TURN RIGHT INTO LAKE SIDE PARK TURN LEFT INTO SECOND STREET AND COME BACK TO R43 AND TURN RIGHT INTO STREET CRESCENT CONTINUE WITH THE SAME ROAD AND TURN RIGHT INTO VRYHEID PLAZA.</p>
12.23	<p>BHEKUZULU TAXI RANK TO VRYHEID From Bhekuzulu Taxi Rank into R69 and turn right into Stretch Crescent continue with the same road and join Church Street, and turn right into Vryheid Plaza Taxi Rank direct and return, turn right into Church street, continue with the same Road turn left into West Street, continue with the same Road and turn left into South Street, continue with the same Road and turn right into Stretch Crescent and turn into Bhekuzulu Taxi Rank direct and return</p>



transport

Department:
Transport
Province of KwaZulu-Natal

GAZETTE

LGKZNG88-2015-JAN

REGION: ALL

1) Application Number: APP0014502	2) Gazette Number: LGKZNG88-2015-JAN
3) Applicant: ZOLANI DEON JILI ID NO. 8806056438080 Association: THUTHUKANI TAXI ASSOCIATION (HARDING)	4) Applicant Address: P O BOX 650 HARDING 4680
5) Existing Licence Holder: MJ JILI ID NO. 4702175288080	6) Existing Licence Holder Address: P O BOX 384 HARDING KWA ZULU NATAL KWA-ZULU NATAL 4680
7) Type of application: DECEASED TRANSFER	8) Operating Licence Number: LKNKZN0119273
9) Vehicle Type: NOT AVAILABLE	10) 1 x 15 (SEATED) + 0 (STANDING)
11) Region: UGU-OGWINI	
12.1	ROUTE 17. HARDING TO UMZIMKHULU From Approved Taxi Rank in Harding proceed along Hawkins Street into N2, join R56 to approved Taxi Rank Umzimkhulu. Offload, load and return along the forward route in reverse.
12.2	ROUTE 18. HARDING TO BIZANA From approved Taxi Rank Harding proceed along Hawkins Street into N2, proceed until you join Gundrft/Bizana, and turn left into R56 to approved Taxi Rank in Bizana in the Eastern Cape. Offload, load and return along the forward route forward route in reverse.
12.3	ROUTE 19. HARDING TO FLAGSTAFF From approved Taxi Rank in Harding proceed along Hawkins Street into N2, proceed towards Kokstad then turn left into N2 towards to Umtata, turn left into R61 (Phakade) proceed into approved Taxi Rank in Flagstaff. Offload, load and return along the forward route in reverse. Alternatively turn at Magusheni (R61) towards Bizana, turn left and join Harding Road at the Nomlacu turn off proceed to Harding.
12.4	ROUTE 20. HARDING TO LUSIKISIKI From approved Taxi Rank in Harding proceed along Hawkins Street into N2, proceed and pass Kokstad and turn left towards Umtata and turn left into R61 (Phakade) proceed and turn right at Magusheni and proceed to Flagstaff (drop off), proceed along R61 to Lusikisiki Taxi Rank. Offload, load and return along the forward route in reverse. Alternatively turn at Magusheni (R61) towards Bizana, turn left and join Harding Road at the Nomlacu turn off and proceed to Harding.
12.5	ROUTE 21. HARDING TO JOHANNESBURG From approved Taxi Rank Harding proceed along Hawkins Street into N2, join R56, pass Umzimkhulu, Richmond, Thornville, and join Alexandra Road into Commercial Street in Peitermaritzburg, join N3 and pass Howick, Mooi River, Harrismith, Warden, Villiers, Heidelberg, Boksburg, Spruit, Alberton and joining M2 to Rissik Street and turn right into De Villiers in Johannesburg Park City Taxi Rank and proceed into approved Taxi Rank in Johannesburg. Offload, load and return along the forward route in reverse.



transport

Department:
Transport
Province of KwaZulu-Natal

GAZETTE

LGKZNG88-2015-JAN

REGION: ALL

1) Application Number: APP0014518	2) Gazette Number: LGKZNG88-2015-JAN
3) Applicant: NTOMBINKULU BEATRICE MKHIZE ID NO. 4601030502083 Association: ZAKHELE TAXI OWNERS ASSOCIATION	4) Applicant Address: P O BOX 11837 BRAEMAR 4202
5) Existing Licence Holder: J MKHIZE ID NO. 4606065720088	6) Existing Licence Holder Address: P.O. BOX 11822 BRAEMAR KWAZULU-NATAL KWA-ZULU NATAL 4202
7) Type of application: DECEASED TRANSFER	8) Operating Licence Number: LKNKZN0113088
9) Vehicle Type: NOT AVAILABLE	10) 1 x 15 (SEATED) + 0 (STANDING)
11) Region: UGU-OGWINI	
12.1	<p>DETAILED ROUTE DESCRIPTION ZAKHELE TAXI OWNERS ASSOCIATION</p> <p>1. KENTERTON TO UMZINTO</p> <p>From Approved Taxi Rank at Kenterto along D595, into P729, passing through Bhobhobao, Mpondo and Sijahili into and along R612 to Umzinto Taxi Rank, (picking up and setting down of passengers is subject to Condition 5), from Umzinto Taxi Rank return to R612, right into R612, and return to Kenterton Taxi Rank along the forward route in reverse</p> <p>From Approved Taxi Rank in Kenterton D971, right into R612 to Umzinto Taxi Rank and return along the forward route in reverse</p> <p>From Approved Taxi Rank at Kenterton along D691, into R612 to Umzinto Taxi Rank and return along the forward route in reverse</p> <p>From Approved Taxi Rank at Kenterton along D307, into R612 to Umzinto Taxi Rank and return along the forward route in reverse</p>
12.2	<p>2. KENTERTON TO DURBAN</p> <p>From Approved Taxi Rank at Kenterton along any of the routes in 1 up to the R612 to Umzinto Taxi Rank (dropping off only) and return to R612, left into the R102 and proceed to the GJ Crooks Hospital Hospital at Scottsburgh (dropping off only), proceed along R102, left into D188, right into N2 and proceed direct to Durban, along the N2, which becomes the N4 Freeway, left into Moore Road, right into Warwick Avenue and proceed to rank 292/4 off Warwick Avenue and return along Warwick Avenue, right into Alice Street, right into Market Street, proceed direct into the M4, return along the forward route in reverse</p>
12.3	<p>3. KENTERTON TO HIGHFLATS</p> <p>From Approved Taxi Rank in Kenterton, right into and along R612, to Highflats Taxi Rank and return along the forward route in reverse, the picking up and setting down of passengers en route at stops at Ujane, Jolivet Clinic and Hluthankungu is subject to condition 5.</p>
12.4	<p>4. KENTERTON TO IFABA GATE</p> <p>From Approved Taxi Rank at Kenterton along D180, pass through Mbiyane, KwaMvumbu and Kwa Mhlongo (pick up and setting down is subject to conditions), turn into D336, pass through Endlini Ebovu and Etiyeni (pick up and setting down is subject to condition 5), proceed along D336, turn left into R612, proceed to Ifafa Gate Approved Taxi Rank, off load, load, and return along the forward route in reverse</p>



transport

Department:
Transport
Province of KwaZulu-Natal

GAZETTE

LGKZNG88-2015-JAN

REGION: ALL

- | | |
|---|---|
| <p>1) Application Number: APP0026758</p> <p>3) Applicant: BONGIWE CHRISTABEL NGOBESE
ID NO. 6306030366087
Association: BEREALONG DISTANCE T.O.A</p> <p>5) Existing Licence Holder: Z NGOBESE
ID NO. 6103275392088</p> <p>7) Type of application: DECEASED TRANSFER</p> <p>9) Vehicle Type: NOT AVAILABLE</p> <p>11) Region: DURBAN CENTRAL</p> | <p>2) Gazette Number: LGKZNG88-2015-JAN</p> <p>4) Applicant Address:
892 KWAMAKHUTHA T/SHIP
P O AMANZIMTOTI
4126</p> <p>6) Existing Licence Holder Address:
892 KWA MAKHUTHA TOWNSHIP
PO AMANZIMTOTI
DURBAN
KWA-ZULU NATAL
4126</p> <p>8) Operating Licence Number: LKNKZN0124659</p> <p>10) 1 x 15 (SEATED) + 0 (STANDING)</p> |
|---|---|

12.1	<p>1. FROM DURBAN TO UMTATA</p> <p>Inbound From Approved Taxi Rank in Brook Street (Theatre Lane), right into West Street, right into Broad Street, right into Smith Street, left into M4, joining Southern Freeway, left into N2, join R56, turn right to Wimpy and join N2, passing Mount Ayliff, Mount Frere, Qumbu, Tsolo junction into Bridge Road Umtata</p> <p>NO PICKING OF PASSENGERS ALONG THE WAY</p> <p>Outbound From Approved Taxi Rank in Umtata, join N2 into Port Shepstone and join N2 into Durban joining Southern Freeway (M4) and proceed to Approved Taxi Rank at Brook Street (Theatre Lane), direct and return.</p>
12.2	<p>2. FROM DURBAN TO KOKSTAD</p> <p>Inbound From Approved Taxi Rank in Brook Street (Theatre Lane), right into West Street, right into Broad Street, right into Smith Street, left into M4 / joining Southern Freeway, left into N2, join R56 into Hope Street, turn right into Dower Street, Kokstad Taxi Rank</p> <p>NO PICKING UP OF PASSENGERS ALONG THE WAY</p> <p>Outbound From Approved Taxi Rank in Kokstad, into Dower Street, into Hope Street (R56), join N2, into Southern Freeway (M4) and proceed to Approved Taxi Rank at Brook Street (Theatre Lane), direct and return.</p> <p>NB: SECTION 39 COMMENTS FROM VARIOUS MUNICIPALITIES</p>
12.3	<p>3. FROM DURBAN TO MATATIELE</p> <p>Inbound From Approved Taxi Rank in Brook Street, left into Theatre Lane, right into West Street, right into Broad Street, right into Victoria Embankment, left M4, left into N2 again joining R56, right to Wimpy, proceed to Kokstad (Hope Street), left into Matatiele Taxi Rank</p> <p>NO PICKING UP OF PASSENGERS ALONG THE WAY</p> <p>Outbound From Approved Taxi Rank in Matatiele, proceed to Kokstad (Hope Street), proceed towards Wimpy, join R56 and into N2 joining Southern Freeway (M4) and proceed to Approved Taxi Rank at Theatre Lane, direct and return</p>



transport

Department:
Transport
Province of KwaZulu-Natal

GAZETTE

LGKZNG88-2015-JAN

REGION: ALL

12.4	<p>4. FROM DURBAN TO MOUNT FRERE</p> <p>Inbound From Approved Taxi Rank in Brook Street (Theatre Lane), right into West Street, right into Broad Street, right into Smith Street, left into M4 / Southern Freeway, left into N2, join R56, turn right to Wimpy and join N2, proceed to Mount Frere.</p> <p>Outbound From Approved Taxi Rank in Mount Frere, join N2 towards Wimpy, join R56 and into N2, joining Southern Freeway (M4) and proceed to Approved Taxi Rank in Brook Street (Theatre Lane), direct and return</p>
12.5	<p>5. FROM DURBAN TO MOUNT AYLIF</p> <p>Inbound From Approved Taxi Rank in Brook Street (Theatre Lane), right into West Street, right into Broad Street, right into Smith Street, left into M4 / Southern Freeway, left into N2, join R56, turn right to Wimpy and back to join N2, proceed to Mount Ayliff.</p> <p>NO PICKING UP OF PASSENGERS ALONG THE WAY</p> <p>Outbound From Approved Taxi Rank in Mount Ayliff, join N2 towards Wimpy, join R56 and into N2, joining Southern Freeway (M4) and proceed to Approved Taxi Rank in Brook Street (Theatre Lane), direct and return</p>
12.6	<p>6. FROM DURBAN TO MOUNT FLETCHER</p> <p>Inbound From Approved Taxi Rank in Brook Street (Theatre Lane), right into West Street, left into Russell Street, left join N3 (Pietermaritzburg Freeway), join R56, Richmond pass Ixopo, Umzimkulu, right to Wimpy into Kokstad, Cedarville Matatiele into Fletcher</p> <p>NO PICKING UP OF PASSENGERS ALONG THE WAY</p> <p>Outbound From Approved Taxi Rank in Mount Fletcher, into Matatiele, into Cedarville, into Umzimkulu, into Ixopo towards Richmond, join R56 and into N3, into Russell Street and proceed towards Approved Taxi Rank in Theatre Lane, direct and return</p>
12.7	<p>7. FROM DURBAN TO BUTTERWORTH</p> <p>Inbound From Approved Taxi Rank in Brook Street (Theatre Lane), right into West Street, right into Broad Street, right into Smith Street, left into M4 / Southern Freeway, left into N2, join R56, turn right to Wimpy, join N2, passing Mt. Ayliff, Mr. Frere, Qumbu, Tsolo junction into Mtata, Idutywa, Butterworth.</p> <p>NO PICKING UP OF PASSENGERS ALONG THE WAY</p> <p>Outbound From Approved Taxi Rank in Butterworth, into Idutywa, into Mt. Frere, into Mt. Ayliff, join N2, towards Wimpy, join R56 and into N2 joining Southern Freeway (M4) and proceed to Approved Taxi Rank in Brook Street (Theatre Lane), direct and return</p>



transport

Department:
Transport
Province of KwaZulu-Natal

GAZETTE

LGKZNG88-2015-JAN

REGION: ALL

12.8	<p>8. FROM DURBAN TO KING WILLIAMSTOWN</p> <p>Inbound From Approved Taxi Rank in Brook Street, left into Theatre Lane, right into West Street, right into Broad Street, right into Smith Street, left into M4 / Southern Freeway, left into N2, turn right to Wimpy, into N2, proceed to Mt. Ayliff, Mt. Frere, Qumbu, Tsolo junction into Mtata, Idutywa, Butterworth, turn right to Komga, into King Williamstown</p> <p>NO PICKING UP OF PASSENGERS ALONG THE WAY</p> <p>Outbound From Approved Taxi Rank in King Williamstown, into Komga, into Butterworth, Idutywa, proceed to Mt. Frere, and into Mt. Ayliff, join N2, towards Wimpy, join R56 and into N2 joining Southern Freeway (M4) and proceed to Approved Taxi Rank in Theatre Lane, direct and return</p>
12.9	<p>9. FROM DURBAN TO EAST LONDON</p> <p>Inbound From Approved Taxi Rank in Brook Street, left into Theatre Lane, right into West Street, right into Broad Street, right into Smith Street, left into M4 / Southern Freeway, left into N2, join R56, turn right to Wimpy and join N2, passing Mt. Ayliff, Mt. Frere, Qumbu, Tsolo junction into Mtata, Idutywa, Butterworth, East London</p> <p>NO PICKING UP OF PASSENGERS ALONG THE WAY</p> <p>Outbound From Approved Taxi Rank in East London, passing towards Butterworth, Idutywa into Mtata, into Mt. Frere, into Ayliff and join N2 towards Wimpy, join R56 and into N2 joining Southern Freeway (M4) and proceed to Approved Taxi Rank in Theatre Lane, direct and return</p>
12.10	<p>10. FROM DURBAN TO PORT ELIZABETH</p> <p>Inbound From Approved Taxi Rank in Brook Street, left into Theatre Lane, right into West Street, right into Broad Street, right into Smith Street, left into M4 / Southern Freeway, left into N2, turn left join R56, turn right to Wimpy and join N2, proceed to Mt. Ayliff, Mt. Frere, Qumbu, Tsolo junction into Mtata, Idutywa, Butterworth, East London into Port Elizabeth</p> <p>Outbound From Approved Taxi Rank in Port Elizabeth, into East London, into Butterworth, Idutywa, proceed to Mt. Frere, into Mt. Ayliff and join N2, towards Wimpy, join R56 and into N2 joining Southern Freeway (M4) and proceed to Approved Taxi Rank in Theatre Lane, direct and return</p>
12.11	<p>11. FROM DURBAN TO BLOEMFONTEIN</p> <p>Inbound From Approved Taxi Rank in Brook Street (Theatre Lane), right into West Street, right into Broad Street, right into Smith Street, left into M4 / Southern Freeway, left into N2, join R56, turn right to Wimpy, join N2, passing Mt. Ayliff, Mt. Frere, Qumbu, Tsolo junction, Mtata, join R61 to Engcobo via Cofimuaba, join N6, Queenstown into Bloemfontein</p> <p>Outbound From Approved Taxi Rank in Bloemfontein, into Queenstown, join N6, then join R61, into Mtata, into Mt. Frere, proceed to Mt. Ayliff and join N2, towards Wimpy, join R56 and into N2 joining Southern Freeway (M4) and proceed to Approved Taxi Rank in Brook Street (Theatre Lane), direct and return</p> <p>SUBMIT COMMENTS FROM VARIOUS MUNICIPALITIES</p>

**transport**

Department:
Transport
Province of KwaZulu-Natal

GAZETTE**LGKZNG88-2015-JAN****REGION: ALL**

12.12	12. Durban to Qumbu From Berea Rank, join West Street, turn to Broad Street, Smith Street, turn right join South Coast N2, straight to Port Shepstone Freeway, join Kokstad Road, turn left Mount Ayliff, Mount Frere and enter Qumbu Taxi Rank and return (Drop off only).
12.13	13. Durban to Tsolo From Berea Rank, join West Street turn to Broad Street, Smith Street turn right, join South Coast N2, Straight to Port Shepstone Freeway, join Kokstad Road, turn left pass Mount Alyiff, Mount Frere, Qumbu and enter Tsolo and return (Drop off Only).



transport

Department:
Transport
Province of KwaZulu-Natal

GAZETTE

LGKZNG88-2015-JAN

REGION: ALL

- | | |
|--|--|
| <p>1) Application Number: APP0037574</p> <p>3) Applicant: TOURS SMITH'S
ID NO. 2005/157415/23
Association: NEWLANDS EAST TAXI OWNERS ASSOCIATION</p> <p>5) Existing Licence Holder: SERVICES THAMI'S TAXI
ID NO. 2007/245589/23</p> <p>7) Type of application: NORMAL TRANSFER</p> <p>9) Vehicle Type: NOT AVAILABLE</p> <p>11) Region: GREATER NORTH</p> | <p>2) Gazette Number: LGKZNG88-2015-JAN</p> <p>4) Applicant Address:
18 TIBURON PLACE
NEW DAWN PARK
NEWLANDS WEST
4028</p> <p>6) Existing Licence Holder Address:
7 KARANTEEN GARDERS
NEWLANDS EAST
DURBAN
KWA-ZULU NATAL
4037</p> <p>8) Operating Licence Number: LKNKZN0110690</p> <p>10) 1 x 15 (SEATED) + 0 (STANDING)</p> |
|--|--|

12.1	<p>APPROVED ROUTES NEWLANDS EAST TAXI ASSOCIATION</p> <p>1. ROUTE 1 NEWLANDS TO WESTMEAD</p> <p>From starting point in Newlands East, along roads in Newlands East as per file no. 18/1/10/23, exiting Newlands East Drive, left into Inanda Road, into Inanda Highway, right into N2, then right into Umgeni Road (M19), proceeding towards St Johns Avenue, right into Old Main Road (Pinetown), into Richmond Road, right into Westmead Industrial Area – and return, passengers to be dropped off en-route at the municipality's approved drop off points, and picking up only at the origins in all the above routes.</p>
12.2	<p>ROUTE 2 NEWLANDS TO HYPERMARKET</p> <p>From starting point in Newlands East, along roads in Newlands East as per file no. 18/1/110/2/3, exiting Newlands East Drive, left into Inanda Road, into Inanda Highway, into Inanda Road, into Sea Cow Lake Road, right into North Coast Road, left into Riverside Road, into Prospect Hall Road, right into Uitsig Road, right into Hypermarket and return passengers to be dropped off en-route at the municipality's approved drop off points, and picking up only at the origins in all the above routes.</p>
12.3	<p>ROUTE 3 NEWLANDS TO ADDINGTON HOSPITAL</p> <p>From starting point in Newlands East, along roads in Newlands East as per file no. 18/1/10/2/3, exiting Newlands East Drive, left into Inanda Road, into Inanda Highway, into Inanda Road, into Sea Cow Lake Road, right into North Coast Road, into Umgeni Road (R102), left into Goble Road, right into NMR Avenue, into Walnut Road, into Union Street, left into West Street, right into Point Road, proceeding along Point Road, left into Bell Street, right into Escombe Terrace, to Addington Hospital and return – passengers to be dropped off en-route at the municipality's approved drop off points, and picking up only at the origins in all the above routes.</p>

**transport**

Department:
Transport
Province of KwaZulu-Natal

GAZETTE

LGKZNG88-2015-JAN

REGION: ALL

12.4	<p>ROUTE 4 NEWLANDS TO LA LUCIA MALL</p> <p>4.1. From starting point in Newlands East, along roads in Newlands East as per file no. 18/1/10/2/3, exiting Newlands East Drive, left into Inanda Road, into Inanda Highway, into Inanda Road, into Sea Cow Laake Road, right into North Coast Road, left into Riverside Road, right onto the M4, left into La Lucia Mall off-ramp, right into Armstrong Avenue, into La Lucia Mall and return – passengers to be dropped off en-route at the municipality's approved drop off points, and picking up only at the origins in all the above routes.</p> <p>NEWLANDS TO UMHLANGA ROCKS DRIVE</p> <p>4.2 From starting point in Newlands East, along roads in Newlands East as per file no. 18/1/10/2/3. From John Dory Drive, right into Newlands East Drive, right into Nandi Drive, right onto N2 north, left onto Mount Edgecombe off-ramp, right onto M41, left into Umhlanga Rocks Drive business area and return – passengers to be dropped off en-route at the municipality's approved drop off points, and picking up only at the origins in all the above routes.</p>
------	---



transport

Department:
Transport
Province of KwaZulu-Natal

GAZETTE

LGKZNG88-2015-JAN

REGION: ALL

12.5

ROUTE 5 NEWLANDS TO DURBAN

5. From starting point at John Dory Drive in Newlands East, along roads in Newlands East as per file no. 18/1/10/2/3 to Rank 53C, Soldiers Way, Durban, and return:-

ALTERNATIVELY: From starting point in John Dory Drive, Newlands East, left into Inanda Road, into Inanda Highway, right into N2, left into Umgeni Road (M19), left into Goble Road, right into NMR Avenue, into Walnut Road, right into Ordinance Road, left into Soldiers Way, right into Pine Street, right into Russell Street, left into Leopold Street, right into Warwick Avenue right into Alice Street and into Rank 53C – passengers to be dropped off en-route at the municipality's approved drop off points, and picking up only at the origins in all the above routes.

ALTERNATIVELY: From starting point in John Dory Drive, Newlands East, exiting Newlands East, left into Inanda Road, into Inanda Highway, into Sea Cow Lake Road, right into North Coast Road, into Umgeni Road, into Soldiers Way, right into Pine Street, right into Russell Street, left into Leopold Street, right into Warwick Avenue, right into Alice Street and Rank 53C dropping off and picking up en-route at municipality approved drop-off and pick-up points.

ALTERNATIVELY: From starting point in John Dory Drive, Newlands East, exiting Newlands East, left into Inanda Road, into Inanda Highway, right into N2, left into Umgeni Road (M19), right into Alpine Road, proceeding along Brickfield Road, right into Randles Road, onto N3, along Old Dutch Road, into Alice Street, right into Soldiers Way, right into Pine Street, right into Russell Street, left into Leopold Street, right into Warwick Avenue, right into Alice Street and Rank 53C – dropping off and picking up en-route at municipality approved drop-off and pick-up points.

Subject to the restriction that on the forward journey into Durban, along Alpine/Brickfield Roads, commencing at the intersection of Alpine Road and Stanley Copley Drive, no passengers be picked up. On the return journey to Newlands East, no passengers be set down, along Brickfield/Alpine Roads, until reaching the intersection of Alpine Road and Stanley Copley Drive.

6. From Starting point at John Dory Drive in Newlands East, along roads in Newlands East as per file no. 18/1/10/2/3, exiting left into Inanda Road, into Inanda Highway, right into N2, left into N3, travelling along Old Dutch Road into Alice Street, right into Soldiers Way, and into Rank 53C, passengers to be dropped off en-route at the municipality's approved drop off points, and picking up only at the origins in all the above routes.

7. From a starting point at John Dory Drive in Newlands East, along roads in Newlands East as per file no. 18/1/10/2/3. From John Dory Drive, left into Marble ray Drive, left into 2nd Yellowfin Crescent, right into Hippo Road, left into Centre Road, right into Ringside Place, left into Joyce Road proceeding to Inanda Highway, using Alternative 5.1:5.2 or 5.3 -passengers to be dropped off en-route at the municipality's approved drop off points, and picking up only at the origins in all the above routes.

8. From starting point at John Dory Drive in Newlands East, along roads in Newlands East as per file no. 18/1/10/2/3. From John Dory Drive, right into Nandi Drive, left onto the N2, using alternatives 5.1, 5.2, or 5.3 - passengers to be dropped off en-route at the municipality's approved drop off points, and picking up only at the origins in all the above routes.

10.1 Return from Rank 53C, Soldiers way, right into Pine Street, onto N3, left into Brickfield Road off-ramp, right into Brickfield Road, proceeding along Alpine Road, into Intersite Road, left into Lala Road, into Umgeni Road (M19), right onto N2, left into Inanda Highway, into Inanda, right into Newlands east, route as per file no. 18/1/10/2/3.

10.2 Return from Rank 53C, Soldiers Way, right into Pine Street, onto N3, left onto N2 North, left at Nandi Drive off-ramp, left into Newlands East Drive, route as per file no. 18/1/10/



transport

Department:
Transport
Province of KwaZulu-Natal

GAZETTE

LGKZNG88-2015-JAN

REGION: ALL

1) Application Number: APP0001554	2) Gazette Number: LGKZNG88-2015-JAN
3) Applicant: DUDU NTOMBIKAYISE THUSI ID NO. 7203250410084 Association: MOLWENI WYEBANK TAXI ASSOCIATION	4) Applicant Address: 17 MUNGA ROAD WYEBANK 3610
5) Existing Licence Holder: D.J. THUSI ID NO. 6806075616080	6) Existing Licence Holder Address: PO BOX 138 LINKHILLS KWAZULU NATAL KWA-ZULU NATAL 3652
7) Type of application: DECEASED TRANSFER	8) Operating Licence Number: LKNKZN0125613
9) Vehicle Type: NOT AVAILABLE	10) 1 x 15 (SEATED) + 0 (STANDING)
11) Region: DURBAN WEST	
12.1	<p>ROUTE 1</p> <p>MOLWENI TO PINETOWN</p> <p>From Molweni Taxi Rank turn right to Inanda Road and proceed pass Waterfall to Hillcrest then turn left to Old Main Road and left to M13 proceed and turn left into Old Main Road and turn right to Anderson RD. into Anderson RD. Taxi Rank and return to Molweni.</p>
12.2	<p>ROUTE 2</p> <p>MOLWENI TO NEW GERMANY</p> <p>From Molweni Taxi Rank turn right to Inandad Road proceed turn left Old Main RD. and turn left to M13 and turn left to Old Main RD.in Pinetown and turn left to Glenugie RD. and then turn right to Lauth RD and turn left to Crompton Street and then left to Shepstone RD. to New Germany and turn around and return by the same route</p>
12.3	<p>ROUTE 3</p> <p>MOLWENI TO WESTMEAD</p> <p>From Molweni Taxi Rank turn right to Inanda RD. turn left Old Main Road and turn left to M13 turn right to Richmond Road left to Trafford Road left to Alexander Road, left Alexander Road and return by the same route.</p>
12.4	<p>ROUTE 4: MOLWENI TO HILLCREST</p> <p>FROM MOLWENI TAXI RANK TURN RIGHT TO INANDA ROAD AND TURN LEFT OLD MAIN ROAD (R103) PROCEED TO A TAXI STOP NEAR BUS TOYOTA AND THEN TURN BACK AT ASHLEY DRIVE TO HILLCREST TAXI RANK AND RETURN TO MOLWENI BY THE SAME ROUTE.</p>
12.5	<p>ROUTE 5 : MOLWENI TO WATERFALL</p> <p>FROM MOLWENI TAXI RANK, TURN RIGHT TO INANDA ROAD AND TURN LEFT TO LINK RD AND THEN TURN RIGHT TO ROCK ROAD AND THEN TURN RIGHT INTO INANDA ROAD AND DRIVE INTO WATERFALL TAXI RANK AND THEN BACK TO MOLWENI TAXI RANK ALONG THE SAME ROUTE.</p>
12.6	<p>ROUTE 7 : HILLCREST TO PINETOWN</p> <p>FROM HILLCREST TAXI RANK LEFT INANDA ROAD, LEFT OLD MAIN ROAD, TURN LEFT TO M13 AND TURN LEFT TO OLD MAIN ROAD AND THEN TURN RIGHT TO ANDERSON ROAD AND INTO ANDERSON ROAD TAXI RANK AND RETURN TO HILLCREST TAXI RANK.</p>
12.7	<p>ROUTE 8 : MOLWENI TO KLOOF</p> <p>FROM MOLWENI TAXI RANK TURN RIGHT TO INANDA ROAD AND TURN LEFT TO LINK ROAD AND TURN RIGHT INTO BRIDLE ROAD AND PROCEED PAST KRANSKLOOF NATURE RESERVE PROCEED ON KLOOF FALLS ROAD INTO CHURCH ROAD TURN RIGHT INTO OLD MAIN ROAD INTO VILLAGE SHOPPING CENTRE AND RETURN.</p>



transport

Department:
Transport
Province of KwaZulu-Natal

GAZETTE

LGKZNG88-2015-JAN

REGION: ALL

12.8	<p>ROUTE 6: MOLWENI TO DURBAN AND RETURN</p> <p>FROM MOLWENI TAXI RANK TURN RIGHT TO INANDA ROAD, LEFT OLD MAIN ROAD THEN TURN LEFT INTO M13 AND LEFT INTO N3 AT PARADISE VALLEY AND PROCEED INTO DURBAN, TURN LEFT INTO BEREA ROAD NORTH, INTO OLD DUTCH ROAD, TURN RIGHT INTO MARKET ROAD, RIGHT INTO UNIVERSITY AVENUE, RIGHT TO LANCERS ROAD, RIGHT INTO WILLS ROAD PROCEED INTO THE ALLOCATED TAXI RANK AND RETURN AS FOLLOWS: FROM WILLS ROAD TAXI RANK, RIGHT INTO WARWICK AVENUE / MARKET ROAD, LEFT INTO WEST STREET, LEFT INTO RUSSEL STREET AND PROCEED DIRECTLY TO THE WESTERN FREEWAY (N3) AND RETURN TO MOLWENI TAXI RANK ALONG THE SAME ROUTE IN THE OPPOSITE DIRECTION.</p>
12.9	<p>ROUTE 7</p> <p>WYEBANK TO NEW GERMANY -PINETOWN AND RETURN</p> <p>From Wyebank Taxi Rank turn left to Hilltop Road, and turn Left into Crescent then turn right into hilltop Road, turn right into Wyebank Road, and turn left into Glamis Road, then cross into Sander Road and turn left into Coventry Avenue and left into Shepstone Road, right into Blase Road and turn right into Chelsea Avenue and left into Escom Road, left Valley View Road, right into Lenner Road, left into Falcon Road, right into Otto Volek Road, then proceed on stapleton Road, right into Old Main Road, right into Escom road, left into suffer Street, right into Mason street, right into Oppenheimer Street, left into Devon Road right into Oppenheimer Street, right into Beviss Road, left into Cherry Road, left into Henwood Road and turn around on Henwood Road to rejoin Cherry Road, left into Cherry Road, left into Crompton Street, right into Halifax road to rejoin Crompton Street along Crompton Street, right into rejoin Crompton Street along Crompton Street, Right into Scott Road, Left into Manors Road, Left into Glenugie Road, then proceed on Moodie Street, right into Hill Street then join Anderson Road and rank at Anderson Road taxi rank and return to Wyebank along the same route.</p>
12.10	<p>ROUTE 8</p> <p>WYEBANK TO PINETOWN AND RETURN</p> <p>8.1 From Wyebank Taxi Rank turn left to Circle Drive, proceed and turn right to Orchid Avenue and turn left into Daisy Lane and turn right into Almond Avenue and right into Aloe Avenue and left into Cherry Road, and turn right into Circle Drive and right into Wyebank Road and turn right into Thuthuka Drive and left into Wyebank Road, right into Umunga Road, left Umunga Road right Mdoni Crescent, left Umunga Road, right Wybank Road then turn left into Glamis Road and turn right into Gordon Pirrie Crescent and right INto Glamis Road then turn right into Bosse Street and right into Bohmer Road cross into High Street, turn right into Campbell Road which becomes Glenugie Road and turn right into Kings Road and left into Anderson Road into Anderson Road Taxi Rank and return by the same route to Wybank Taxi Rank.</p> <p>8.2 From Wybank Taxi Rank turn left into Umunga Road, then turn right into Umdoni Crescent and turn left into Umunga Road and left into Wybank Road and right into Thuthuka Drive and left into Wybank Road, then left into Glamis Road, turn right into Bosse Street, right into Bohmer Road then cross into High Sreet and right into Manors Road and right into Doone Road, left into Beare Drive, cross to join Fairview Crescent and right into Fernleigh Road left into Tyrone Spy, right into Padfield Road and left into Manors Road, turn right into Glenugie Road and turn right into Kings Road and left into Anderson Road into Anderson Road Taxi Rank and return by the same route to Wybank Taxi Rank.</p> <p>8.3 From Wybank Taxi Rank turn right into Dahlia Drive, right into Zamokuhle Road and turn right into Rock and turn right into Wybank Road, right into Marievale Drive and turn right into Krantzview Road and turn left into Edwin Swales Road and proceed into Klooflands Road and left into Buckingham Road and left into Emolweni Road and right into Dan Pienaar Road, left into Douglas Road and turn left into Kloof Falls Road and right into Impangele Road, turn left into Abelia Road and right into Church Road, proceed to Willingdon Avenue turn right into Pioneer Road, proceed into old main Road, and turn left into Village Road left into M13 and turn left into old main Road and right into Anderson Road into Anderson Taxi Rank and return by the same route to Wybank Taxi Rank.</p>



transport

Department:
Transport
Province of KwaZulu-Natal

GAZETTE

LGKZNG88-2015-JAN

REGION: ALL

12.11	<p>9.WYEBANK AND WESTMEAD AND RETURN From Wybank Taxi Rank turn right into Fannin Road,proceed to Umgababa Road and turn back by the same Road and turn right into Wybank Road,proceed to Pioneer Road,turn left into M13 and right into Richmond Road,turn right to Trafford Road,Hillclimb Road into Goodwood Road,proceed to P.M.C.group and return by the same route and turn right into Hillclimb Road,turn left into Sukuza Road,turn right into Kylami Road,turn left into Circuit Road and turn left into Malcolm Road,turn right into Albert Road,turn left into Westmead Road and turn left into Richmond Road,cross into old main Road and turn right into Anderson Road into Anderson Road Taxi Rank and return to Wybank along the same route.</p>
12.12	<p>10. WYEBANK TO DURBAN AND RETURN From Molweni Taxi Rank proceed by Wyebank Road, turn left into Glamis Road, cross to Sander Road, turn left into Coventry Avenue, turn right into Shepstone Road, turn left into old main Road, turn right into Stapleton Road, left into M13 join N3 towards Durban, left into Berea Road North, proceed to join Old Dutch Road, right into Market Road, right into University Avenue, right into Lancers lane, right into Wills Road and rank at Wills Road Taxi Rank. Return along Warwick Avenue/Market Road, left into West Street, left into Russel Street and proceed directly into Western freeway (N3) and return to Molweni Taxi Rank along the same route in the opposite direction.</p>



transport

Department:
Transport
Province of KwaZulu-Natal

GAZETTE

LGKZNG88-2015-JAN

REGION: ALL

- | | |
|--|---|
| 1) Application Number: APP0037573 | 2) Gazette Number: LGKZNG88-2015-JAN |
| 3) Applicant: NOMASANTO MIRRIAM VILAKAZI
ID NO. 5603230852085
Association: MPUMALANGA AND DISTRICT TAXI ASSOCIATION | 4) Applicant Address:
P O BOX 131340
MPUMALANGA
HAMMERSDALE
3700 |
| 5) Existing Licence Holder: MC VILAKAZI
ID NO. 5811045802084 | 6) Existing Licence Holder Address:
P O BOX 430
HAMMERSDALE
HAMMERSDALE
KWA-ZULU NATAL
3700 |
| 7) Type of application: RENEWAL AND DECEASED | 8) Operating Licence Number: LKNKZN0119548 |
| 9) Vehicle Type: MINIBUS | 10) 1 x 15 (SEATED) + 0 (STANDING) |
| 11) Region: DURBAN WEST | |

- 12.1** ROUTE 1.
MPUMALANGA – PIETERMARITZBURG (via Church Street)
Inbound:
From Mpumalanga, P385, N3, N3/P338 (Umlaas Road) Interchange, N3, Market Road Interchanger, N3, Bhambatha (Greytown), Church, Masukwana (East), Boom Street to Boom / Retief Taxi Terminal (KPC0013)
- Outbound:
From Boom / Taxi Terminal (KPC0013), Boom Street, Masukwana Street (East), Echo Road, Orthmann, N3, N3/P338 (Umlaas Road), Interchange, N3, P385
- ALTERNATIVE - Inbound
- (A)
P385, N3, P418, Church Street, VR Plank Square (Camperdown Taxi Rank – KPX0021, VR Plank Square, Shepstone, Bishop, P418, N3 / P338 (Umlaas Road) Interchange, N3, Market Road Interchange, N3, Bhambatha (Greytown), Church Street, Masukwana (East), Boom
- (B)
P385, N3, P418, Church Street, VR Plank Square (Camperdown Taxi Rank – KPX 0021), VR Plank Square, Shepstone, Bishop, P418, N3 / P338 (Umlaas Road), Interchange, N3, Market Road Interchange, N3, Armitage, Chatterton, Boshoff, Boom Street, Retief Street, Pietermaritz Street, Pine Street, Boom Street
- ALTERNATIVE – Outbound
- (A)
Boom Street, Masukwana (East), Echo, Orthmann, N3, N3 / P338 (Umlaas Road) Interchange, P418, Church Street, VR Plank Square, Shepstone, Bishop, P418, N3, P385
- RESTRICTIONS
Along Market Road, off-ramp to Market Road, on-ramp, only offloading of passengers is permitted. The loading of passengers along this section of the route is not permitted



transport

Department:
Transport
Province of KwaZulu-Natal

GAZETTE

LGKZNG88-2015-JAN

REGION: ALL

12.2	<p>ROUTE 2. MPUMALANGA – CAMPERDOWN Inbound: Forward From: Mpumalanga Route: P385, N3, P418, Church Street, VR Plank Square To: Camperdown Taxi Rank – Adjacent to Camperdown Station (KPC 0021)</p> <p>Outbound: Return From: Camperdown Taxi Rank – Adjacent to Camperdown Station (KPC0021) Route: VR Plank Square, Shepstone, Bishop, P418, N3, P385 To: Mpumalanga</p>
12.3	<p>ROUTE 3. MPUMALANGA TAXI RANK TO CATO RIDGE AND ABBATOIR From Mpumalanga Taxi Rank – Meyiwa Main Road, turn left 2011 Street, turn right 74095 Street, turn left P385 becoming R103/P1-3, turn left P423 / Eddy Hagan, drive into Cato Ridge Abbattoir Taxi Rank and return back on the same route</p>
12.4	<p>ROUTE 4. MPUMALANGA TAXI RANK TO UMLAAS ROAD</p> <p>Inbound - Forward Origin: From Mpumalanga Taxi Rank, turn right to Meyiwa Main Road, turn left 2011 Street, turn right 74095 street, turn left P385, turn left R603 Route: Georgedale, Cato Ridge, Camperdown Destination: Umlaas Road</p> <p>Outbound – Return Origin: Umlaas Road, R603, N3, Mpumalang / Inchanga / Cato Ridge offramp – join R103, turn right Georgedale Road, Meyiwa Main Road Route: Camperdown, Cato Ridge, Georgedale Destination: Mpumalanga Township (all sections including Emalangeni)</p>
12.5	<p>ROUTE 5. MPUMALANGA TAXI RANK TO ESTCOURT Inbound – Forward Origin: Mpumalanga Taxi Rank, turn right to Meyiwa Main Road, Georgedale Road, join R103, N3, off rank Estcourt, Harding Street, Alexandra Street Destination: Estcourt Taxi Rank</p> <p>Outbound – Return Origin: Estcourt Taxi Rank – Alexandra Street – Harding Street to R103, Join N3 Durban, Mpumalanga, Inchanga, Cato Ridge, off rank join R103, turn right Georgedale Road – Meyiwa Main Road Destination: Mpumalanga Township (all sections and Emalangeni)</p>



transport

Department:
Transport
Province of KwaZulu-Natal

GAZETTE

LGKZNG88-2015-JAN

REGION: ALL

12.6	<p>ROUTE 6. MPUMALANGA TAXI RANK TO MATATIELE Inbound – Forward Origin: Mpumalanga Taxi Rank, turn right to Meyiwa Road, turn left to Georgedale Road, join R103, N3 to Pietermaritzburg, turn off to R56 Umlaas Road Route: Richmond, Ixopo, Umzimkhulu, Kokstad to offload Destination: Matatiele, Market Street, Station Road, into Matatiele Taxi Rank</p> <p>Outbound – Return Origin: Matatiele Taxi Rank, Station Road, Market Road, 56 to Umlaas Road Route: Umlaas Road, Camperdown, Cato Ridge Georgedale Destination: Mpumalanga Township and Emalangeni</p>
12.7	<p>ROUTE 7. MPUMALANGA TAXI RANK TO HAMMARSDALE AND ELANGENI INDUSTRIES From (origin): Mpumalanga Taxi Rank on Meyiwa Main Road, turn left 2011 Street, turn right 74095 Street, turn right P385, right turn Kely Road, turn left Anderson Road Elangeni Industries and return back on the same route to all units within Mpumalanga (including Emalangeni)</p>
12.8	<p>ROUTE 8. MPUMALANGA TAXI RANK TO PINETOWN From: Mpumalanga Taxi Rank on Meyiwa Main Road, turn left 2011 Street, turn right 74095 Street, turn right P385, turn right N3, left M13, pass Everton, Maytime Stores, Kloof, left turn Old Main Road, right Anderson Road, left turn Stanfield Lane, right into Hill Street Bus Rank and return back on the same route to all units within Mpumalanga</p>
12.9	<p>ROUTE 9. MPUMLANGA TAXI RANK TO WESTMEAD From Mpumalanga Taxi Rank on Meyiwa Main Road, turn left 2011 Street, turn right 74095 Street, turn right P385, turn right N3, pass Marrianhill Toll Plaza, left Richmond Road, left Westmead Road, left Alexander Road, right Trafford Road, left Richmond Road, left Swanfield Road, left into Taxi Holding on Commercial Road and return back on the same route to all units within Mpumalanga</p>
12.10	<p>ROUTE 10. MPUMALANGA TAXI RANK TO DURBAN From Mpumalanga Taxi Rank on Meyiwa Main Road, turn left 2011 Street, turn right 74095 Street, turn right P385, turn right N3, pass Marrianhill Toll Plaza, or N3, left M13, left Old Main Road Pinetown, right Stapleton Road, left M13, left N3, turn left into Berea Road North, right into Berea Road, into West Street, left turn Russell Street and rank at the intersection of Russell Street and Pine Street</p> <p>Alternative Route From Berea Road North, into Old Dutch Road, into Alice Street, turn right into Grey Street, becoming Broad Street, right turn Smith Street, right turn Russell Street and proceed to rank as above, Return trip – from rank at the intersection of Pine Street, left turn into N3, from the N3 drive backwards on the same route as the forward trip</p>



transport

Department:
Transport
Province of KwaZulu-Natal

GAZETTE

LGKZNG89-2015-JAN

REGION: ALL

- | | |
|---|---|
| 1) Application Number: APP0037568 | 2) Gazette Number: LGKZNG89-2015-JAN |
| 3) Applicant: NCAMSILE THOKOZILE DLAMINI
ID NO. 6802120381085
Association: IXOPO & DISTRICT TAXI ASSOCIATION | 4) Applicant Address:
P O BOX 222
IXOPO
3276 |
| 5) Existing Licence Holder: SH DLAMINI
ID NO. 6206156070085 | 6) Existing Licence Holder Address:
P O BOX 22651
IXOPO
KWAZULU-NATAL
KWA-ZULU NATAL
3276 |
| 7) Type of application: RENEWAL AND DECEASED | 8) Operating Licence Number: LKNKZN019442 |
| 9) Vehicle Type: MINIBUS | 10) 1 x 15 (SEATED) + 0 (STANDING) |
| 11) Region: SISONKE | |

12.1	<p>Route 1</p> <p>Ixopo to Pietermaritzburg</p> <p>From Ixopo Rank, turn right into P312 Road, Turn to Left P5-2 Road (R 56) Crossing Umkomaas River Bridge; pass outside Richmond, Thornville into Alexander Road, Pietermaritzburg turn left Durban Road - Chief Albert Luthuli (Commercial) Street, turn right into Langalibalele (Longmarket) Street, turn left into Boshoff Street, into Professor Nyembezi (Symmonds) Center Taxi Rank and return to Ixopo using the same route.</p>
------	--



transport

Department:
Transport
Province of KwaZulu-Natal

GAZETTE

LGKZNG89-2015-JAN

REGION: ALL

1) Application Number: APP0037562	2) Gazette Number: LGKZNG89-2015-JAN
3) Applicant: ZANDILE FLORENCE MKHIZE ID NO. 4712100541081 Association: ZAKHELE TAXI OWNERS ASSOCIATION	4) Applicant Address: P O BOX 41829 UMZINTO 4200
5) Existing Licence Holder: MS MKHIZE ID NO. 4507185445087	6) Existing Licence Holder Address: P.O. BOX 11822 BRAEMAR KWAZULU-NATAL KWA-ZULU NATAL 4202
7) Type of application: RENEWAL AND DECEASED	8) Operating Licence Number: LKNKZN0113072
9) Vehicle Type: MINIBUS	10) 1 x 13 (SEATED) + 0 (STANDING)
11) Region: UGU-OGWINI	
12.1	<p>DETAILED ROUTE DESCRIPTION ZAKHELE TAXI OWNERS ASSOCIATION</p> <p>1. KENTERTON TO UMZINTO</p> <p>From Approved Taxi Rank at Kenterto along D595, into P729, passing through Bhobhobao, Mpondo and Sijahili into and along R612 to Umzinto Taxi Rank, (picking up and setting down of passengers is subject to Condition 5), from Umzinto Taxi Rank return to R612, right into R612, and return to Kenterton Taxi Rank along the forward route in reverse</p> <p>From Approved Taxi Rank in Kenterton D971, right into R612 to Umzinto Taxi Rank and return along the forward route in reverse</p> <p>From Approved Taxi Rank at Kenterton along D691, into R612 to Umzinto Taxi Rank and return along the forward route in reverse</p> <p>From Approved Taxi Rank at Kenterton along D307, into R612 to Umzinto Taxi Rank and return along the forward route in reverse</p>
12.2	<p>2. KENTERTON TO DURBAN</p> <p>From Approved Taxi Rank at Kenterton along any of the routes in 1 up to the R612 to Umzinto Taxi Rank (dropping off only) and return to R612, left into the R102 and proceed to the GJ Crooks Hospital Hospital at Scottsburgh (dropping off only), proceed along R102, left into D188, right into N2 and proceed direct to Durban, along the N2, which becomes the N4 Freeway, left into Moore Road, right into Warwick Avenue and proceed to rank 292/4 off Warwick Avenue and return along Warwick Avenue, right into Alice Street, right into Market Street, proceed direct into the M4, return along the forward route in reverse</p>
12.3	<p>3. KENTERTON TO HIGHFLATS</p> <p>From Approved Taxi Rank in Kenterton, right into and along R612, to Highflats Taxi Rank and return along the forward route in reverse, the picking up and setting down of passengers en route at stops at Ujane, Jolivet Clinic and Hluthankungu is subject to condition 5.</p>
12.4	<p>4. KENTERTON TO IFABA GATE</p> <p>From Approved Taxi Rank at Kenterton along D180, pass through Mbiyane, KwaMvumbu and Kwa Mhlongo (pick up and setting down is subject to conditions), turn into D336, pass through Endlini Ebovu and Etiyeni (pick up and setting down is subject to condition 5), proceed along D336, turn left into R612, proceed to Ifafa Gate Approved Taxi Rank, off load, load, and return along the forward route in reverse</p>



transport

Department:
Transport
Province of KwaZulu-Natal

GAZETTE

LGKZNG89-2015-JAN

REGION: ALL

1) Application Number: APP0037630	2) Gazette Number: LGKZNG89-2015-JAN
3) Applicant: BHENGU BA ID NO. 5109135584088 Association: MAPHEPHETHE TAXI ASSOCIATION	4) Applicant Address: PO BOX 2019 HILLCREST 3650
5) Existing Licence Holder: NOT APPLICABLE ID NO. NOT APPLICABLE	6) Existing Licence Holder Address: NOT APPLICABLE
7) Type of application: NEW OPERATING LICENCE	8) Operating Licence Number: NOT AVAILABLE
9) Vehicle Type: MINIBUS	10) 1 x 15 (SEATED) + 0 (STANDING)
11) Region: GREATER NORTH	
12.1	<p>ROUTE 1 MAPHEPHETHENI TO DURBAN From approved Taxi Rank in Maphephetheni (Mbeje Store) on D1504 left into P718, right turn into P100, right turn into M27/P93, left turn into MR93/M25 (Kwamashu Highway), into North Coast Road, into Umgeni Road, into Soldier Way Road and proceed into Soldier Way Taxi Rank.</p> <p>ALTERNATIVELY Umgeni Road, right into Leopold Street, right into Warwick Avenue, right into Alice Street, right into Soldiers Way Road and proceed into Soldiers Way Taxi Rank.</p> <p>ALTERNATIVELY From Kwamashu Highway (M25), turn right into N2, left into N3 East Bound, left into Old Dutch Road, into Alice Street right into Soldiers Way Taxi Rank.</p>
12.2	<p>OPHISWENI TO DURBAN From approved taxi Rank in Ophisweni on Umyeka Road (A3802) left into D1504 left into P718 right into P100 right into M27/P93 left into MR93/M25 (Kwamashu Highway), into North Coast Road into Umgeni Road right into Leopold Street right into Warwick Avenue right into Alice Street right into Soldiers Way Road and proceed into Soldiers Way Taxi Rank.</p> <p>ALTERNATIVELY From Kwamashu Highway (M25) turn right into N2, left into N3 East Bound left into Old Dutch Road into Alice Street right into Soldiers Way Road and proceed into Soldiers way Taxi Rank.</p>
12.3	<p>VUTHA TO DURBAN From approved Taxi Rank in Kwavutha Store along Vutha Road (A3796) left turn into P718 right into P100 left into MR93/M25 (Kwamashu Highway) into North Coast Road into Umgeni Road right into Leopold Street right into Warwick Avenue right into Alice Street right into Soldiers Way Road and proceed into Soldiers way Taxi Rank.</p> <p>ALTERNATIVELY From Kwamashu Highway (M25) turn right into N2 left into N3 East Bound into Old Dutch Road into Alice Street right into Soldiers Way Road and proceed into Soldiers Way Taxi Rank</p>
12.4	<p>4. ODADENI TO DURBAN From approved Taxi Rank in Odadeni Road (A3798) right into P718 right into P100 right into M27/P23, left into MR93/M25 (Kwamashu Highway) into North Coast Road into Umgeni Road right into Leopold Street right into Warwick Avenue right into Alice Street right into Soldiers Way Road and proceed into Soldiers Taxi Rank.</p> <p>ALTERNATIVELY From Kwamashu Highway (M25) turn right into N2 left into N3 East Bound left into Old Dutch into Alice Street right into Soldiers Way Road and proceed into Soldiers Way Taxi Rank</p>



transport

Department:
Transport
Province of KwaZulu-Natal

GAZETTE

LGKZNG89-2015-JAN

REGION: ALL

12.5	<p>CONDITIONS/RESTRICTIONS</p> <ol style="list-style-type: none"> 1. Passengers may be picked up and/or set down only at designated Taxi Rank or Taxi Stop, which shall exclude Bus Stops. 2. Entry or ranking on private property is not permitted without permission of the Landlord, a copy of which must be supplied to the Board before issue operating license. 3. without having entered into an agreement with other operators on a common route, as contemplated by section 88 (2) (B) of Act 22 of 2000, the picking up or setting down of passengers on such route is not permitted. A copy of such agreement must be supplied to the Board. 4. At ranks, whether on -street or off-street, only the taxis that can be accommodated in the demarcated area may occupy the rank, excess vehicles must hold elsewhere at designated holding areas. 5. Rank permits or letters of authority must be produced in respect of all ranks in municipal arrears, in particular major towns and cities. 6. The allocation of any route or portion of a route is subject to the condition that it has been approved and allocated in good faith and that such route will be invalid should it transpire that the route or portion thereof will, or has caused conflict due to it having been approved based on incorrect or false information supplied to the Board or as a result of an error. In such instance the operating license must be returned to the Board for correction. 7. The vehicle must be covered by motor vehicle insurance as well as personal liability insurance.
12.6	<p>5. MAPHEPHETHENI TO PINETOWN</p> <p>From approved Taxi Rank in Maphephetheni (Mbeje Store) on D1504, right into P718, right turn into (P259) into fischer road, right into M33/Inanda Road, left into Old Main Road in Hillcrest (drop-off and pick -up) left into M13, left into Old Main Road, right into Anderson Road and proceed into Anderson Road Taxi Rank.</p>
12.7	<p>6. MAPHEPHETHENI TO INANDA</p> <p>From approved Taxi Rank in Inanda Taxi Rank (Emtshebheni) into M27/P93, left into P100 left into P718 right into D1504 and proceed into Maphephetheni Taxi Rank (Mbeje Store)</p>



transport

Department:
Transport
Province of KwaZulu-Natal

GAZETTE

LGKZNG90-2015-JAN

REGION: ALL

1) Application Number: APP0037632	2) Gazette Number: LGKZNG90-2015-JAN
3) Applicant: JM KHOWA ID NO. 6606160806087 Association: GAMALAKHE TAXI OWNERS ASSOCIATION	4) Applicant Address: PO BOX139 SHELLYBEACH 4265
5) Existing Licence Holder: BN KHOWA ID NO. 5801095532087	6) Existing Licence Holder Address: PO BOX139 SHELLYBEACH 4249
7) Type of application: NORMAL TRANSFER	8) Operating Licence Number:
9) Vehicle Type: NOT AVAILABLE	10) 1 x 15 (SEATED) + 0 (STANDING)
11) Region: UGU-OGWINI	
12.1	<p>GAMALAKHE TO MARGATE From Gamalakhe Taxi Rank, turn right into Bushvale Road, turn left into Bobby Lock, turn right into Tedder Road and back, turn left onto Louis Botha Avenue, turn right into Bobby Lock, turn right onto Links Road, turn right onto Roosevelt Road, pass Seaslopes, proceed to Wartski Drive, through Erasmus Road, turn right onto Marine Drive, proceed to R620 through to Marine Drive, turn right onto R102, turn left onto Bazley Street, turn left onto Reynold Street, turn left onto Dennis Shepstone Street and Back, turn left onto Ryder Street, turn right onto Escombe Street, turn left onto Reynold, turn left onto Mbango Valley Road and back to Albersville Road, turn left onto Umzimkhulu Sugar Mill Road proceed to Marburg, turn right onto R102 and back, turn left onto Main Harding Road or proceed to R102 and Back to Port Shepstone.</p> <p>STOPPING POINTS From Gamalakhe Township, Inkulu, Qinabout, Esigedleni, Emqolombeni, Esikhaleni, Thembalihle and kwaXaba to Margate, picking up and dropping off passengers in the following area: Margate extension 3&7, Ezinsimbi/ Lustre Plating, Margate Private Hospital Margate Sport School, Margate Pre-primary School, Margate Primary School, South Coast Academy, Margate Police Station, Village of Happiness, Checkers, Pick n Pay, Shoprite Checkers, Kwamalandela, Kwagxagxa, Enkongweni, Manaba, Ezinyonini, Ivungu, Ikomiti St Michael's Surf Bay, Shelly Beach, Myola Beach Terminus, Old Mac Donald, Drive-in, Dawn View, Nash Service Station, Port Shepstone / Esavidi Technical College, Ogwini Regional Office, Oslo Beach, Zebra/Mbango Valley, Pick 'n Pay, Port Shepstone Provincial Hospital, Port Shepstone post Office, Shoprite Checkers in Port Shepstone Town, Port Shepstone High School, Port Shepstone Junior Primary School, Port Shepstone Senior Primary, Suid-Natal Hoerskool, Port Shepstone Primary School, Port Shepstone Secondary School, Jaihindu primary Scholl, Marburg secondary School, Marburg Primary School, R.A Engar primary School, Merlewood Secondary School, Merlewood Primary School and Suid-Natal Primere Skool, and back. DECISION: APPROVED.</p>
12.2	<p>GAMALAKHE VIA MARGATE VIA IVUNGU/ST MICHAEL/SHELLY BEACH/IZOTSHA ROUTE DESCRIPTION:</p> <p>From Gamalakhe Township our Taxis proceed onto Lamalia straight to St Michael's, turn left onto Marine Drive, past Surf Bay, Eskom, Shelly Beach and back still using Marine drive, turn left into Margate Town, turn right onto Erasmus Road, proceed to Warstki drive onto Roosevelt Street picking up and dropping of passengers, proceed onto Tedder Street, across Bobby Lock and back, using the same route as mentioned - above back to Gamalakhe Township. STOPPING POINTS: Margate - Gamalakhe Association's Taxis pick up and drop off passengers from Gamalakhe Township, Inkulu, Thembalihle, Emqolombeni, Ensamuwini, Qimaabout, Esigedleni, KwaXaba, St Michaels, Shelly Beach, Ivungu Ezinyonini, Manaba, Enkongweni, Margatein Town, Village of Happiness, Margate Private Hospital, Margate Sport School, Margate Pre-Primary, Margate Primary, South Coast academy, and Ezinsimbini, Lustre Plating or via Zotsha using Bushyvale Road Zotsha, turn right onto R39, ie Shelly Beach, join Marine Drive to Margate.</p>



transport

Department:
Transport
Province of KwaZulu-Natal

GAZETTE

LGKZNG90-2015-JAN

REGION: ALL

12.3	<p>GAMALAKHE VIA MARGATE TO PORT SHEPSTONE ROUTE DESCRIPTION</p> <p>Margate - Gamalakhe Taxi Owners Association Taxis from their pick up point in Margate Town pick up passengers from Margate using Marine Drive, turn right onto Erasmus road, proceed to Warstki Drive, Roosevelt Street, turn right onto Alexander Road, turn right onto Tedder Street, proceed to Louis Botha Avenue, Links Road, Bobby Lock and back to Peter Road, proceed to Roosevelt Street, Warstki Drive, turn left onto R620, proceed to Marine Drive, turn right onto R102, turn left onto Bazley Street, turn right onto Conner Street, turn left onto Reynold Street, turn left onto Dennis Shepstone Street, and back to Ryder Street, turn right onto Escombe Street, turn left onto Robinson Street, turn left onto Reynold Street, turn left onto Mbanuo Valley Road and back, turn left onto Albersville Road, turn left onto Umzimkhulu/Old Durban Road, turn right onto N2 and back. turn left onto Main Harding Road, proceed to Escombe Street, return to Margate using the same route as mentioned above.</p> <p>STOPPING POINTS: Our Taxis from our pick up points in Margate pick up and drop off passengers from the following areas: Checkers, Pride and Pride, Margate Town, Margate Police Station, Pick 'n Pay, Shoprite Checkers, Margate Sports School, Margate Pre - Primary, Village of Happiness, Margate Private Hospital, Extension 3&7, Margate Airport, Ezimsimbini, /Lustre Platinu, KwaMalandela, Kwagxagxa, South Coast Academy, Enkongweni, Manaba, Ezinyowini, Komiti, St Michael's, Surf Bay, Eskom, Shelly Beach, Myola, Beach Terminus, Drive Inn, Dawn View/Old Mac Donald, Nash Service Station, Port Shepstone/Esyidi Technical College, Duwini Regional Office, Oslo Beach, /Zebra/ Umbaigo Valley, Pick n'Pay, Port Shepstone High School, Port Shepstone provincial Hospital, Port Shepstone Junior Primary, Port Shepstone Senior Primary, Suid natal Hoer Skool, Port Shepstone Senior Primary, Port Shepstone Primary, Port Shepstone Secondary, JaiHindu, Marburg primary, Merlewood primary, Merlewood Pre/Primary, Merlewood Secondary, Marburg Secondary, and back to Margate using the above mentioned route. DECISION: APPROVED</p>
12.4	<p>GAMALAKHE TO PORT SHEPSTONE VIA SHELLY BEACH ROUTE DESCRIPTION:</p> <p>From Gamalakhe Township, our taxis proceed straight to St Michaels using Knox Gore Road, turn left onto Marine Drive, proceed to R620, turn right onto R012, turn left onto Bazley street, turn right onto Reynold Street, turn left onto Dennis Shepstone Street and back, turn left onto Ryder street, turn left onto Bazley Street, turn left onto Reynold street, turn left onto Mbango Valley and back, turn left onto Alberville Road, turn left onto Umzimkhulu Sugar Mill Road /Old Durban Road, turn right onto N2 and back to R102, turn left onto Main Harding through Escombe Street, turn right onto Reynold Street or straight to Aiken Street, turn right onto R102/ N2, turn left onto R620 back to Gamalakhe using the route mentioned above. STOPPING POINTS From Gamalakhe township, Inkulu, Emqolombeni, Qinabout, Esigedleni, KwaXaba and Thembelihle picking and dropping off passengers in the following area:- St Michaels, Surf Bay, Myola, Beaxh terminus, Dawn View, Old Mac Donald, Shelly Beach, Drive In Nash Service Station, Esavidi Technical College, Zebra-Mbango Valley, Ogwini Regional Office, Picks Pay, Port Shepstone Provincial Hospital, Port Shepstone post Office Shoprite Checkers, O.K. furniture Store, Port Shepstone High School, Port shepstone Junior Primary, Port Shepstone Senior primary, Suid-Natal Hoerskool, Suid-Natal Primere Skool, Port Shepstone Primary, Port Shepstone Secondary School, Jai Hindu primary, R.A. Engar Primary, Marburg Primary, Merlewood Primary, Merlewood Secondary, Marburg Secondary, Merlewood Primary and Merlewood Pre-Primary School. DECISION: APPROVED.</p>
12.5	<p>CONDITIONS/RESTRICTIONS</p> <ol style="list-style-type: none"> 1. Passengers may be picked up and/or set down only at designated Taxi Rank or Taxi Stop, which shall exclude Bus Stops. 2. Entry or ranking on private property is not permitted without permission of the Landlord, a copy of which must be supplied to the Board before issue operating license. 3. without having entered into an agreement with other operators on a common route, as contemplated by section 88 (2) (B) of Act 22 of 2000, the picking up or setting down of passengers on such route is not permitted. A copy of such agreement must be supplied to the Board. 4. At ranks, whether on -street or off-street, only the taxis that can be accommodated in the demarcated area may occupy the rank, excess vehicles must hold elsewhere at designated holding areas. 5. Rank permits or letters of authority must be produced in respect of all ranks in municipal arrears, in particular major towns and cities. 6. The allocation of any route or portion of a route is subject to the condition that it has been approved and allocated in good faith and that such route will be invalid should it transpire that the route or portion thereof will, or has caused conflict due to it having been approved based on incorrect or false information supplied to the Board or as a result of an error. In such instance the operating license must be returned to the Board for correction. 7. The vehicle must be covered by motor vehicle insurance as well as personal liability insurance



transport

Department:
Transport
Province of KwaZulu-Natal

GAZETTE

LGKZNG90-2015-JAN

REGION: ALL

12.6	<p>GAMALAKHE TO PORT SHEPSTONE ROUTE DESCRIPTION:</p> <p>From Gamalakhe Township, turn left onto Izotsha/Old Main Bushvale Road, turn right onto R102, turn left onto Main Harding Road to Escombe Street, turn right onto Aiken Street, turn left onto Reynold Street, turn left onto Bazley Street, turn right onto N2/R102, turn left onto R620, turn left onto Marine Drive, turn left to Margate Town, turn right onto Erasmus Road, proceed onto Wartski Drive, proceed to Roosevelt Road, turn left onto Tedder Road and back, turn left onto Bobby Lock Road, turn onto Louis Both avenue, turn left onto Links Road, proceed to Bobby lock Road, and turn right onto Bushvale Road or from Bobby Lock Road turn right to Links Road, turn left to Tedder Road, proceed to Alexander Road, turn left onto Bushvale Road to Gamalakhe or back to Port Shepstone. STOPPING POINTS: Pick up and drop of passengers from the following areas:- Gamalakhe Township, Inkulu, Qinabout, Esigedleni, KwaXaba, Emqolombeni, Marburg, Port Shepstone Town, Zebra / Mbango Valley, Ogwini Regional Office, Nash Service Station, Port Shepstone / esavidi Technical College, Port Shepstone Hospital, Pick 'n Pay, Port Shepstone Post Office, O.K. Furniture, Shoprite Checkers, Old Mac Donald, Dawn View, Beach Terminus, Myola, Surf Bay, St Michael's Shelly Beach, Eskom, Ivungu, Ikomiti Ezinyonini, Manaba Federated Timbers, BP garage, Engine Garage, Spar Supermarket, Manaba, Enkongweni, Margate Town, Checkers, Shoprite Town, Checkers, Shoprite Checkers, Checkers, Margate police Station, Pick 'n Pay, Village of Happiness, Margate Sports School, Margate Provincial Hospital, Margate Pre-Primary, Margate Primary, margate Airport, South Coast academy, Kwagxagxa, Ezinsimbini /Lustre Plating, Kwamalandela, margate Extension 3&7. DECISION: APPROVED.</p>
12.7	<p>GAMALKHE TO PORT SHEPSTONE VIA IZOTSHA/MARBURG ROUTE DESCRIPTION:</p> <p>From Gamalakhe Township proceed to Lamalia, turn left onto Izotsha/Bushvale Road, proceed to Marburg, turn left onto Harding Road/N2 and back, turn left onto Umzimkhulu Sugar Mill Road, turn right onto Albersville Road, turn right onto Mbango Valley Road and back, turn right onto Albersville Road, proceed onto Reynold Street, turn right onto Dennis Port Shepstone Street, proceed to Marine Drive and Bac, turn right onto Reynold Street, turn left onto Bazley street, turn left onto R102, turn left onto R102, turn left onto Aiken Street and turn eft onto Escombe Street and back to Gamalakhe. STOPPING POINTS: Gamalakhe - Margate taxi Owners Association's Taxis transport passengers from Gamalakhe Township, Imkulu, Qinabout, Esigedleni, Emqolombeni and Thembalihle full of passengers picking and dropping of passengers in the following area:- Izotsha, Emnqamulezweni, Skogheim, Marburg Bates and Port Shepstone Town, pick and drop off learners at Marburg Secondary, Melerwood secondary, Merleywood Primary, Merlewood Pre-Primary. Marburg Primary, R.A Engar Primary, Port Shepstone Primary, Jai Hindu Primary, PortShepstone Secondary, Port Shepstone Junior and Senior Primary, Suid-Natal Hoerskool. Port Shepstone Provincial Hospital, Port Shepstone High School, Pick 'n Pay, Port Shepstone Post Office, O.K. Furniture, Shoprite Checkers and back to Gamalakhe Township. DECISION: APPROVED.</p>



transport

Department:
Transport
Province of KwaZulu-Natal

GAZETTE

LGKZNG90-2015-JAN

REGION: ALL

1) Application Number: APP0037560	2) Gazette Number: LGKZNG90-2015-JAN
3) Applicant: SIPHO GIFT JADU ID NO. 7910225599086 Association: CATOR-MANOR TAXI ASSOCIATION	4) Applicant Address: NO 439 NEW DUNBAR ROAD MAYVILLE 4091
5) Existing Licence Holder: MCS JADU ID NO. 4401185500085	6) Existing Licence Holder Address: 1158 DUNBER RD 21 STREET WARD 29, CATOR MANOR DURBAN, KWA ZULU NATAL KWA-ZULU NATAL 4031
7) Type of application: RENEWAL AND NORMAL	8) Operating Licence Number: LKNKZN015085
9) Vehicle Type: NOT AVAILABLE	10) 1 x 15 (SEATED) + 0 (STANDING)
11) Region: DURBAN CENTRAL	
12.1	<p>Route 2 Inward Journey- From Rank No. 70 (Durbar Road) Cato Manor to Durban (Victoria Street Taxi Stop) From Rank No.70 on Dunbar Road, along Dunbar Road, right into Wiggins Road, left into Bellair Road, right into Jan Smuts Highway, left into Brickfield Road, left into Randles Road, left into an onramp to the Western Freeway (N3), Eastbound, along the N3, left into an off-ramp to Berea Road North, right into Botanic Gardens Road, left into Berea Road South, into Berea Road, into West Street left into Field Street left into Queens Street right into Victoria Street to the end of point on Victoria Street opposite Soldiers' Way bus Rank.</p> <p>2.1 Alternative - Route From Rank No.70 on Dunbar Road along Dunbar Road, left into Booth Road into Francois road, left into Umbilo Road [right into Berea Road into West Street OR into Gale Street, right into Moore Road, left into Warwick Avenue { along Warwick Avenue, left into Canongate Road and proceed to Canongate South Taxi Rank} OR {right into West Street}]- left into field street Street, left into Queen Street, right into Victoria Street to the end point on Victoria Street opposite Soldiers Way Bus Rank.</p> <p>"RESTRICTED FROM PICKING UP ALONG BEREA ROAD SOUTH AND WEST STREET"</p>
12.2	<p>Route 1 Ensimbini (Putney Place) to Durban (Victoria Street Taxi Stop) From the starting point at the intersection of Nubian Avenue and Putney Place/Stafford Crescent, along Nubian Avenue, left into Borough Road, left into Dunbar Road, right into Wiggins Road, left into Bellair Road, right into Jan Smuths Highway left into Brickfield Road, left into Randles Road, left into an on-ramp to the Western Freeway (N3) Eastbound, along the N3, left into an off-ramp to Berea Road North, right into Botanic Gardens Road, left into Berea Road South, into Berea Road into West Street, left into Field Street, left into Queens Street, right into Victoria Street to the end point of Victoria Street opposite Soldier's Way Bus Rank. ALTERNATIVE From the starting point at the intersection of Nubian Avenue and Putney Place/Stafford Crescent, along Nubian Avenue, right into Borough Road, right into Dunbar Road, left into Booth Road, into Francois Road, left into Umbilo Road (Right into Berea Road into West Street or into Gale Street, right into Moore Road, left into Warwick Avenue {along Warwick Avenue, left into Canonage Road and proceed to Canongate South Taxi Rank} or Right into West Street} left into Field Street, left into Queen Street, right into Victoria Street to the end point on Victoria Street opposite Soldier's Way Bus Rank. INWARD JOURNEY - FROM ENSIMBINI (PUTNEY PLACE) TO DURBAN (CANONGATE SOUTH TAXI RANK) From the starting point at the intersection of Nubian Avenue and Putney Place/Stafford Crescent, along Nubian Avenue, left into Borough Road, left into Dunbar Road, right into Wiggins Road, left into an On-Ramp to the Western Freeway (N3), Eastbound, along the N3, left into an Off-Ramp to Berea Road North, into Old Dutch Road, right into Market Road, right into Leopold Street, into Conongate Road and proceed to the end point at Conongate Road south taxi rank.</p> <p>"RESTRICTED FROM PICKING UP ALONG BEREA ROAD SOUTH AND WEST STREET"</p> <p>RETURN JOURNEY - FROM CANONGATE SOUTH TAXI RANK (DURBAN) TO: ENSIMBINI (PUTNEY PL.) into Canongate Road, into the Western Freeway, (N3), Westbound left into an off-Ramp to Brickfield Road, left into Brickfield Road, right into Jan Smuth Highway, left into Bellair Road, right into Wiggins Road, left into Dunbar Road, right into Borough Road, right into Nubian Avenue and proceed to the end point at the intersection of Nubian Avenue and Putney Place and Stafford Crescent.</p> <p>RETURN JOURNEY - FROM VICTORIA STREET TAXI STOP TO STARTING POINT: ENSIMBINI - PUTNEY PLACE. From a pick up point on Victoria Street, right into Queen street, right into Russell Street, left into Leopold Street, into Canongate Road, into the Western Freeway (N3), Westbound, left into an Off-Ramp to Brickfield Road, left into Brickfield Road, right into Jan Smuts Highway, left into Bellair Road, right into Wiggins Road, left into Dunbar Road, right into Borough Road, right into Nubian Avenue to the starting point at the intersection of Nubian Avenue and Putney/Stafford Crescent.</p>



transport

Department:
Transport
Province of KwaZulu-Natal

GAZETTE

LGKZNG90-2015-JAN

REGION: ALL

12.3	<p>Route 3 INWARD JOURNEY - FROM RANK NO.70 (DUNBAR ROAD) CATO MANOR TO DURBAN (CANONGATE SOUTH TAXI RANK)</p> <p>From Rank No.70 on Dunbar Road, along Dunbar Road, right into Wiggins Road, left into Bellair Road, right into Jan Smuts Highway, left into Brickfield Road, left into Randles Road, left into an On-Ramp to the Western Freeway, (N3), Eastbound, (N3), along the N3, left into an Off-Ramp to Berea Road North, along Berea Road North, into Old Dutch Road, right into Market Road, right into Leopold Street, into Canongate Road and proceed to the end point at Canongate South taxi rank.</p> <p>RETURN JOURNEY - FROM CANONGATE ROAD SOUTH TAXI RANK (DURBAN) TO STARTING POINT: RANK NO:70 (DUNBAR ROAD) CATO MANOR.</p> <p>Into Canongate Road, into Western Freeway (N3), Westbound, left into an Off-Ramp to Brickfield Road, left into Brickfield Road, right into Jan Smuts Highway, left into Bellair Road, right into Wiggins Road, left into Dunbar Road, along Dunbar Road and proceed to rank no:70 on Dunbar Road.</p> <p>RETURN JOURNEY - FROM VICTORIA STREET TAXI STOP TO STARTING POINT: RANK NO:70 (DUNBAR ROAD) CATO MANOR.</p> <p>From pick up point on victoria Street, right into Queen Street, right into Russel Street, left into Leopold Street, into Canongate Road, into the western Freeway (N3) Westbound, left into an Off-Ramp to Brickfield Road, left into Brickfield Road, right into Jan Smuts Highway, left into Bellair Road, right into Wiggins Road, left into Dunbar Road, along Dunbar Road and proceed to rank no:70 on Dunbar Road.</p>
12.4	<p>Route 4 INWARD JOURNEY - FROM RANK NO:70 (DUNBAR ROAD) TO DURBAN.</p> <p>From Rank No.70 Dunbar Road, along Dunbar Road, cross over Booth Road, into Ridge view Road, left into Sunderland Road, left into Umkubaan Drive, return along Umkubaan Drive, right into Ridge View Road, Right into Booth road, left into Bellair Road, and proceed along Bellair Road to the rank on Bellair Road, and Proceed along Bellair Road, right into Jan Smuts Highway, left into Brickfield Road, left into Randles Road, left into an On-Ramp to the Western Freeway (N3), Eastbound, Along the N3, left into an Off-Ramp to Berea Road North into Old Dutch Road, Right into Market Street, right into Leopold Street, into Canongate Soth Taxi Rank.</p> <p>4.1 ALTERNATIVE</p> <p>Right into Botanic Gardens Road, left into Berea Road South, into Berea Road, into West Street, left into Field Street, left into Queen Street, right into Victoria Street to the end point on Victoria Street opposite Soldiers Way Bus Rank and return as per 4.2 or 4.4</p> <p>4.2 RETURN JOURNEY</p> <p>FROM VICTORIA STREET TAXI STOP TO STARTING POINT: RANK NO:70(DUNBAR ROAD) CATO MANOR.</p> <p>From pick up point on Victoria Street, Right into Queen Street, right into Russel Street, left into Leopold Street, into Canongate Road into the Western Freeway(N3), Westbound, left into an Off-Ramp to Brickfield Road, left into Brickfield, right into Jan Smuts Highway, left into Bellair Road, right into Wiggins Road, left into Dunbar Road, along Dunbar Road and proceed to Rank no:70 Dunbar.</p> <p>4.3 INWARD JOURNEY</p> <p>Into Gale Street, right into Moore Road, left into Warwick Avenue, [along Warwick Avenue, left into Canongate Road and proceed to Canongate South taxi rank] and return as per 4.2 or 4.4</p> <p>4.4 OUTWARD JOURNEY.</p> <p>From Canongate South taxi rank, into Canongate Road, into Western Freeway N3, Westbound, left into Canongate Road, into an Off-Ramp to Brickfield Road, right into Jan Smuts Highway, left into Bellair road proceed left into Booth Road, left into Ridge View Road, left into Sunderland Road, left into Umkubaan Drive, Return along Umkubaan Drive, right into Ridge View Road, Across Booth Road into Dunbar Road and Proceed to rank no:70 on Dunbar Road.</p>



transport

Department:
Transport
Province of KwaZulu-Natal

GAZETTE

LGKZNG90-2015-JAN

REGION: ALL

1) Application Number: APP0037561	2) Gazette Number: LGKZNG90-2015-JAN
3) Applicant: NOMALINGE GLORIA NDUKUDE ID NO. 5608120829085 Association: CATOR-MANOR TAXI ASSOCIATION	4) Applicant Address: LOT 217 DUNBAR 4091
5) Existing Licence Holder: M NDUKUDE ID NO. 4902285579085	6) Existing Licence Holder Address: LOT 2171 DUNBAR ROAD MAYVILLE KWA-ZULU NATAL 4091
7) Type of application: RENEWAL AND DECEASED	8) Operating Licence Number: LKNKZN015110
9) Vehicle Type: MINIBUS	10) 1 x 15 (SEATED) + 0 (STANDING)
11) Region: DURBAN CENTRAL	
12.1	<p>Route 2 Inward Journey- From Rank No. 70 (Durbar Road) Cato Manor to Durban (Victoria Street Taxi Stop) From Rank No.70 on Durbar Road, along Dunbar Road, right into Wiggins Road, left into Bellair Road, right into Jan Smuts Highway, left into Brickfield Road, left into Randles Road, left into an onramp to the Western Freeway (N3), Eastbound, along the N3, left into an off-ramp to Berea Road North, right into Botanic Gardens Road, left into Berea Road South, into Berea Road, into West Street left into Field Street left into Queens Street right into Victoria Street to the end of point on Victoria Street opposite Soldiers'Way bus Rank.</p> <p>2.1 Alternative - Route From Rank No.70 on Dunbar Road along Dunbar Road, left into Booth Road into Francois road, left into Umbilo Road [right into Berea Road into West Street OR into Gale Street, right into Moore Road, left into Warwick Avenue { along Warwick Avenue, left into Canongate Road and proceed to Canongate South Taxi Rank} OR {right into West Street}]- left into field street Street, left into Queen Street, right into Victoria Street to the end point on Victoria Street opposite Soldiers Way Bus Rank.</p> <p>"RESTRICTED FROM PICKING UP ALONG BEREA ROAD SOUTH AND WEST STREET"</p>
12.2	<p>Route 1 Ensimbini (Putney Place) to Durban (Victoria Street Taxi Stop) From the starting point at the intersection of Nubian Avenue and Putney Place/Stafford Crescent, along Nubian Avenue, left into Borough Road, left into Dunbar Road, right into Wiggins Road, left into Bellair Road, right into Jan Smuths Highway left into Brickfield Road, left into Randles Road, left into an on-ramp to the Western Freeway (N3) Eastbound, along the N3, left into an off-ramp to Berea Road North, right into Botanic Gardens Road, left into Berea Road South, into Berea Road into West Street, left into Field Street, left into Queens Street, right into Victoria Street to the end point of Victoria Street opposite Soldier's Way Bus Rank. ALTERNATIVE From the starting point at the intersection of Nubian Avenue and Putney Place/Stafford Crescent, along Nubian Avenue, right into Borough Road, right into Dunbar Road, left into Booth Road, into Francois Road, left into Umbilo Road (Right into Berea Road into West Street or into Gale Street, right into Moore Road, left into Warwick Avenue {along Warwick Avenue, left into Canonage Road and proceed to Canongate South Taxi Rank} or Right into West Street} left into Field Street, left into Queen Street, right into Victoria Street to the end point on Victoria Street opposite Soldier's Way Bus Rank. INWARD JOURNEY - FROM ENSIMBINI (PUTNEY PLACE) TO DURBAN (CANONGATE SOUTH TAXI RANK) From the starting point at the intersection of Nubian Avenue and Putney Place/Stafford Crescent, along Nubian Avenue, left into Borough Road, left into Dunbar Road, right into Wiggins Road, left into an On-Ramp to the Western Freeway (N3), Eastbound, along the N3, left into an Off-Ramp to Berea Road North, into Old Dutch Road, right into Market Road, right into Leopold Street, into Conongate Road and proceed to the end point at Conongate Road south taxi rank.</p> <p>"RESTRICTED FROM PICKING UP ALONG BEREA ROAD SOUTH AND WEST STREET"</p> <p>RETURN JOURNEY - FROM CANONGATE SOUTH TAXI RANK (DURBAN) TO: ENSIMBINI (PUTNEY PL.) into Canongate Road, into the Western Freeway, (N3), Westbound left into an off-Ramp to Brickfield Road, left into Brickfield Road, right into Jan Smuth Highway, left into Bellair Road, right into Wiggins Road, left into Dunbar Road, right into Borough Road, right into Nubian Avenue and proceed to the end point at the intersection of Nubian Avenue and Putney Place and Stafford Crescent.</p> <p>RETURN JOURNEY - FROM VICTORIA STREET TAXI STOP TO STARTING POINT: ENSIMBINI - PUTNEY PLACE. From a pick up point on Victoria Street, right into Queen street, right into Russell Street, left into Leopold Street, into Canongate Road, into the Western Freeway (N3), Westbound, left into an Off-Ramp to Brickfield Road, left into Brickfield Road, right into Jan Smuts Highway, left into Bellair Road, right into Wiggins Road, left into Dunbar Road, right into Borough Road, right into Nubian Avenue to the starting point at the intersection of Nubian Avenue and Putney/Stafford Crescent.</p>



transport

Department:
Transport
Province of KwaZulu-Natal

GAZETTE

LGKZNG90-2015-JAN

REGION: ALL

12.3	0000000
12.4	<p>Route 3 INWARD JOURNEY - FROM RANK NO.70 (DUNBAR ROAD) CATO MANOR TO DURBAN (CANONGATE SOUTH TAXI RANK)</p> <p>From Rank No.70 on Dunbar Road, along Dunbar Road, right into Wiggins Road, left into Bellair Road, right into Jan Smuts Highway, left into Brickfield Road, left into Randles Road, left into an On-Ramp to the Western Freeway, (N3), Eastbound, (N3), along the N3, left into an Off-Ramp to Berea Road North, along Berea Road North, into Old Dutch Road, right into Market Road, right into Leopold Street, into Canongate Road and proceed to the end point at Canongate South taxi rank.</p> <p>RETURN JOURNEY - FROM CANONGATE ROAD SOUTH TAXI RANK (DURBAN) TO STARTING POINT: RANK NO:70 (DUNBAR ROAD) CATO MANOR.</p> <p>Into Canongate Road, into Western Freeway (N3), Westbound, left into an Off-Ramp to Brickfield Road, left into Brickfield Road, right into Jan Smuts Highway, left into Bellair Road, right into Wiggins Road, left into Dunbar Road, along Dunbar Road and proceed to rank no:70 on Dunbar Road.</p> <p>RETURN JOURNEY - FROM VICTORIA STREET TAXI STOP TO STARTING POINT: RANK NO:70 (DUNBAR ROAD) CATO MANOR.</p> <p>From pick up point on victoria Street, right into Queen Street, right into Russel Street, left into Leopold Street, into Canongate Road, into the western Freeway (N3) Westbound, left into an Off-Ramp to Brickfield Road, left into Brickfield Road, right into Jan Smuts Highway, left into Bellair Road, right into Wiggins Road, left into Dunbar Road, along Dunbar Road and proceed to rank no:70 on Dunbar Road.</p>
12.5	<p>Route 4 INWARD JOURNEY - FROM RANK NO:70 (DUNBAR ROAD) TO DURBAN.</p> <p>From Rank No.70 Dunbar Road, along Dunbar Road, cross over Booth Road, into Ridge view Road, left into Sunderland Road, left into Umkubaan Drive, return along Umkubaan Drive, right into Ridge View Road, Right into Booth road, left into Bellair Road, and proceed along Bellair Road to the rank on Bellair Road, and Proceed along Bellair Road, right into Jan Smuts Highway, left into Brickfield Road, left into Randles Road, left into an On-Ramp to the Western Freeway (N3), Eastbound, Along the N3, left into an Off-Ramp to Berea Road North into Old Dutch Road, Right into Market Street, right into Leopold Street, into Canongate South Taxi Rank.</p> <p>4.1 ALTERNATIVE</p> <p>Right into Botanic Gardens Road, left into Berea Road South, into Berea Road, into West Street, left into Field Street, left into Queen Street, right into Victoria Street to the end point on Victoria Street opposite Soldiers Way Bus Rank and return as per 4.2 or 4.4</p> <p>4.2 RETURN JOURNEY</p> <p>FROM VICTORIA STREET TAXI STOP TO STARTING POINT: RANK NO:70(DUNBAR ROAD) CATO MANOR.</p> <p>From pick up point on Victoria Street, Right into Queen Street, right into Russel Street, left into Leopold Street, into Canongate Road into the Western Freeway(N3), Westbound, left into an Off-Ramp to Brickfield Road, left into Brickfield, right into Jan Smuts Highway, left into Bellair Road, right into Wiggins Road, left into Dunbar Road, along Dunbar Road and proceed to Rank no:70 Dunbar.</p> <p>4.3 INWARD JOURNEY</p> <p>Into Gale Street, right into Moore Road, left into Warwick Avenue, [along Warwick Avenue, left into Canongate Road and proceed to Canongate South taxi rank] and return as per 4.2 or 4.4</p> <p>4.4 OUTWARD JOURNEY.</p> <p>From Canongate South taxi rank, into Canongate Road, into Western Freeway N3, Westbound, left into Canongate Road, into an Off-Ramp to Brickfield Road, right into Jan Smuts Highway, left into Bellair road proceed left into Booth Road, left into Ridge View Road, left into Sunderland Road, left into Umkubaan Drive, Return along Umkubaan Drive, right into Ridge View Road, Across Booth Road into Dunbar Road and Proceed to rank no:70 on Dunbar Road.</p>