



KWAZULU-NATAL PROVINCE
KWAZULU-NATAL PROVINSIE
ISIFUNDAZWE SA KWAZULU-NATALI

Provincial Gazette • Provinsiale Koerant • Igazethi Yesifundazwe

GAZETTE EXTRAORDINARY — BUITENGEWONE KOERANT — IGAZETHI EYISIPESHELI

(Registered at the post office as a newspaper) • (As 'n nuusblad by die poskantoor geregistreer)
(Irejistiwee njengephephandaba eposihhovisi)

PIETERMARITZBURG

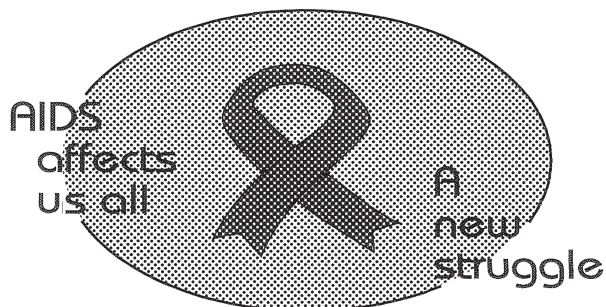
Vol. 9

12 NOVEMBER 2015
12 NOVEMBER 2015
12 KULWEZI 2015

No. 1546

PART 1 OF 7

We all have the power to prevent AIDS



Prevention is the cure

**AIDS
HELPLINE**

0800 012 322

DEPARTMENT OF HEALTH

N.B. The Government Printing Works will not be held responsible for the quality of "Hard Copies" or "Electronic Files" submitted for publication purposes

ISSN 1994-4558



01546



9 771994 455008

Government Printing Works

Notice submission deadlines

Government Printing Works has over the last few months implemented rules for completing and submitting the electronic Adobe Forms when you, the customer, submit your notice request.

In line with these business rules, GPW has revised the notice submission deadlines for all gazettes. Please refer to the GPW website www.gpwonline.co.za to familiarise yourself with the new deadlines.

CANCELLATIONS

Don't forget!

Cancellation of notice submissions are accepted by GPW according to the deadlines stated in the table above.

Non-compliance to these deadlines will result in your request being failed. **Please pay special attention to the different deadlines for each gazette.**

Please note that any notices cancelled after the cancellation deadline will be published and charged at full cost.

Requests for cancellation must be sent by the original sender of the notice and must accompanied by the relevant notice reference number (N-) in the email body.

AMENDMENTS TO NOTICES

take note!

With effect **from 01 October**, GPW will not longer accept amendments to notices. The cancellation process will need to be followed and a new notice submitted thereafter for the next available publication date.

CUSTOMER INQUIRIES



Many of our customers request immediate feedback/confirmation of notice placement in the gazette from our Contact Centre once they have submitted their notice – While GPW deems it one of their highest priorities and responsibilities to provide customers with this requested feedback and the best service at all times, we are only able to do so once we have started processing your notice submission.

GPW has a **2-working day turnaround time for processing notices** received according to the business rules and deadline submissions.

Please keep this in mind when making inquiries about your notice submission at the Contact Centre.

PROOF OF PAYMENTS



GPW reminds you that all notice submissions **MUST** be submitted with an accompanying proof of payment (PoP) or purchase order (PO). If any PoP's or PO's are received without a notice submission, it will be failed and your notice will not be processed.

When submitting your notice request to submit.egazette@gpw.gov.za, please ensure that a purchase order (GPW Account customer) or proof of payment (non-GPW Account customer) is included with your notice submission. All documentation relating to the notice submission must be in a single email.

A reminder that documents must be attached separately in your email to GPW. (In other words, your email should have an Adobe Form plus proof of payment/purchase order – 2 separate attachments – where notice content is applicable, it should also be a 3rd separate attachment).

REMINDER OF THE GPW BUSINESS RULES

- ☐ Single notice, single email – with proof of payment or purchase order.
- ☐ All documents must be attached separately in your email to GPW.
- ☐ 1 notice = 1 form, i.e. each notice must be on a separate form
- ☐ Please submit your notice **ONLY ONCE**.
- ☐ Requests for information, quotations and inquiries must be sent to the Contact Centre **ONLY**.
- ☐ The notice information that you send us on the form is what we publish. Please do not put any instructions in the email body.

DISCLAIMER:

Government Printing Works reserves the right to apply the 25% discount to all Legal and Liquor notices that comply with the business rules for notice submissions for publication in gazettes.

National, Provincial, Road Carrier Permits and Tender notices will pay the price as published in the Government Gazettes.

For any information, please contact the eGazette Contact Centre on 012-748 6200 or email info.egazette@gpw.gov.za

ADVERTISEMENT

| | <i>Gazette</i> | <i>Page</i> |
|---|----------------|-------------|
| | <i>No.</i> | <i>No.</i> |
| Road Carrier Permits: Pietermaritzburg..... | 1546 | 4 |
| Road Carrier Permits: Pietermaritzburg..... | 1546 | 150 |



transport

Department:
Transport
Province of KwaZulu-Natal

GAZETTE

LGKZNG45-2015-
OCT

REGION: ALL

| | |
|---|--|
| 1) Application Number: APP0043561 | 2) Gazette Number: LGKZNG45-2015-OCT |
| 3) Applicant: MB NYEMBE ID NO. 9007236041089 Association: KLIPRIVER TAXI ASSOCIATION | 4) Applicant Address: PO BOX 1650 LADYSMITH KWAZULU-NATAL 3370 |
| 5) Existing Licence Holder: BM NYEMBE ID NO. 7107180527083 | 6) Existing Licence Holder Address: P O BOX 234 LADYSMITH LADYSMITH KWA-ZULU NATAL 3370 |
| 7) Type of application: DECEASED TRANSFER | 8) Operating Licence Number: LKNKZN0121933 |
| 9) Vehicle Type: NOT AVAILABLE | 10) 1 x 15 (SEATED) + 0 (STANDING) |
| 11) Region: UTHUKELA | |
| 12.1 | <p>23.HOBSLAND TO LADYSMITH / LYELL STREET TAXI RANK</p> <p>Inbound From Approved Taxi Rank D 343 Road, along D343 Road, load and off load passengers, along D343 Road, Emhlanganyelwa, turn off, load and off load D343 Road Ngoje, turn off, load and off load along D343 Road Kwa-Manzini turn off, load and off load along D343 Road into Hydepark Road, off load only, along Hydepark into Diamond Road, along Diamond Roads, off load only, along Diamond Road, turn left into Egerton Road along, turn right into Murchison Street, turn left into Alexander Street, along Alexandra street turn right into Lyell Street and turn left into Approved Taxi Rank in OK.</p> <p>Outbound: From Lyell Street Taxi Rank opposite OK turn right into Lyell Street, along Lyell Street, into Crawshaw Road, turn left into Albert Street, turn right into Murchison Street, turn left into Egerton Road, turn right into Diamond Road, into Hydepark Road, into D343 Road, Kwa-Manzini turn off, load and offload along D343 Road, turn off Ngoje, load and offload D343, turn off Emhlanganyelwa School, load and off load D343 Road into Approved Taxi Rank at Hobsland.</p> |



transport

Department:
Transport
Province of KwaZulu-Natal

GAZETTE

LGKZNG45-2015-
OCT

REGION: ALL

12.2

CONDITIONS/RESTRICTIONS

1. Passengers may be picked up and/or set down only at designated Taxi Rank or Taxi Stop, which shall exclude Bus Stops.
2. On the inbound trip to Durban, Newcastle, Dundee, Colenso, Greytown no passengers may be picked up enroute from leaving the magisterial of Klipriver until reaching the destination rank.
3. On the return trip to Kklipriver, no passengers may be set down until reaching the Magisterial District of Klipriver.
4. Entry or ranking on private property is not permitted without permission of the Landlord, a copy of which must be supplied to the Board before issue operating licence.
5. Without having entered into an agreement with other operators on a common route, as contemplated by section 88 (2) (B) of Act 22 of 2000, the picking up or setting down of passengers on such route is not permitted. A copy of such agreement must be supplied to the Board.
6. At ranks, whether on -street or off-street, only the taxis that can be accommodated in the demarcated area may occupy the rank, excess vehicles must hold elsewhere at designated holding areas.
7. Rank permits or letters of authority must be produced in respect of all ranks in municipal arrears, in particular major towns and cities.
8. The allocation of any route or portion of a route is subject to the condition that it has been approved and allocated in good faith and that such route will be invalid should it transpire that the route or portion thereof will, or has caused conflict due to it having been approved based on incorrect or false information supplied to the Board or as a result of an error. In such instance the operating licence must be returned to the Board for correction.
9. The vehicle must be covered by motor vehicle insurance as well as personal liability insurance.



transport

Department:
Transport
Province of KwaZulu-Natal

GAZETTE

LGKZNG45-2015-
OCT

REGION: ALL

- | | |
|---|---|
| <p>1) Application Number: APP0043562</p> <p>3) Applicant: PJ MADIBA ID NO. 6806056072089 Association: WILLOWFONTEIN TAXI ASSOCIATION</p> <p>5) Existing Licence Holder: NOT APPLICABLE ID NO. NOT APPLICABLE</p> <p>7) Type of application: NEW OPERATING LICENCE</p> <p>9) Vehicle Type: NOT AVAILABLE</p> <p>11) Region: UMGUNGUNDLOVU</p> | <p>2) Gazette Number: LGKZNG45-2015-OCT</p> <p>4) Applicant Address: PRIVATE BAG X 321 PIETERMARITZBURG KWAZULU-NATAL 3201</p> <p>6) Existing Licence Holder Address: NOT APPLICABLE</p> <p>8) Operating Licence Number: NOT AVAILABLE</p> <p>10) 1 x 0 (SEATED) + 0 (STANDING)</p> |
|---|---|

- 12.1** KHUZWAYO
INBOUND:
FROM(ORIGIN): WILLOWFONTEIN TAXI TERMINUS-WILLOWFONTEIN / Z356 (KPE0061)
TO(DESTINATION): SLATTER STREET TAXI TERMINAL(KPC0023)ROUTE: WILLOWFONTEIN, Z248, Z290
RETURN Z290, Z248,WILLOWFONTEIN F.J. SITHOLE, SUTHERLAND, MOSES MABHIDA (EDENDALE)
LANGALIBALELE (LONGMARKET) RETIEF, PIETERMARITZ, SLATTER
OUTBOUND:
FROM(ORIGIN): SLATTER STREET TAXI TERMINAL(KPC0023)
TO(DESTINATION): WILLOWFONTEIN TAXI TERMINUS – WILLOWFONTEIN / Z356 (KPE0061) ROUTE:
PIETERMARITZ, PINE, MOSES MABHIDA (EDENDALE) SUTHERLAND, F.J. SITHOLE, WILLOWFONTEIN
ALTERNATIVE ROUTING:
OUTBOUND:
A: PIETERMARITZ, WEST STREET BUS/TAXI STATION, WEST, JABU NDLOVU (LOOP) MOSES MABHIDA
(EDENDALE), SUNDERLAND,F.J. SITHOLE, WILLOWFONTEIN
B: PIETERMARITZ, WEST STREET BUS/TAXI STATION, WEST, BURGER, MOSES MABHIDA
(EDENDALE),S UThERLAND, F.J. SITHOLE, WILLOWFONTEIN
C: PIETERMARITZ, WEST STREET BUS/TAXI STATION, WEST, PRINCE ALFRED, CAMPDRIFT, MOSES
MABHIDA (EDENDALE) SUTHERLAND. F.J.SITHOLE, WILLOWFONTEIN
RESTRICTIONS: ALONG WILLOWFONTEIN ROAD AND F.J. SITHOLE ROAD (FROMN10 TO SUTHERLAND
ROAD), ONLY OFF LOADING OF PASSENGERS IS PERMITTED. THE LOADING OF PASSENGERS ALONG
THIS SECTION OF THE ROUTE IS NOT PERMITTED.
SPECIAL CONDITIONS: DISPUTES AGAINST WILLOWFONTEIN TAXI ASSOCIATION



transport

Department:
Transport
Province of KwaZulu-Natal

GAZETTE

LGKZNG45-2015-
OCT

REGION: ALL

| | |
|------|---|
| 12.2 | <p>ROUTE 2 KWANDLOVU INBOUND FROM (ORIGIN): WILLOWFONTEIN TAXI TERMINUS-WILLOWFONTEIN/Z356 (KPE0061) TO (DESTINATION): SLATTER STREET TAXI TERMINAL (KPC0023) ROUTE: WILLOWFONTEIN, N48, UNNAMED ROAD, UNNAMED ROAD N48, WILLOWFONTEIN, F.J. SITHOLE, SUTHERLAND, MOSES MABHIDA (EDENDALE), LANGALIBALELE, RETIEF, PIETERMARITZ, SLATTER. OUTBOUND: FROM (ORIGIN): SLATTER STREET TAXI TERMINAL (KPC0023) TO (DESTINATION): WILLOWFONTEIN TAXI TERMINUS-WILLOWFONTEIN/Z356 (KPE0061) ROUTE: PIETERITZ, PINE, MOSES MABHIDA (EDENDALE), SUTHERLAND, F.J. SITHOLE, WILLOWFONTEIN ALTERNATIVE ROUTING: OUTBOUND A: PIETERMARITZ, WEST STREET BUS/TAXI STATION, WEST, JABU NDLOVU (LOOP), MOSES MABHIDA (EDENDALE), SUTHERLAND, F.J. SITHOLE, WILLOWFONTEIN B: PIETERMARITZ, WEST STREET BUS/TAXI STATION, WEST, BURGER, MOSES MABHIDA (EDENDALE), SUTHERLAND, F.J. SITHOLE, WILLOWFONTEIN C: PIETERMARITZ, WEST STREET BUS/TAXI STATION, WEST, PRINCE ALFRED, CAMPSDRIFT, MOSES MABHIDA (EDENDALE), SUTHERLAND, F.J. SITHOLE, WILLOWFONTEIN RESTRICTIONS: ALONG WILLOWFONTEIN ROAD AND F.J. SITHOLE ROAD (FROM N10 TO SUTHERLAND ROAD), ONLY OFF-LOADING OF PASSENGERS IS PERMITTED. THE LOADING OF PASSENGERS ALONG THIS SECTION OF THE ROUTE IS NOT PERMITTED. SPECIAL CONDITIONS: DISPUTES AGAINST WILLOWFONTEIN TAXI ASSOCIATION: NONE</p> |
| 12.3 | <p>PHUPHA INBOUND: FROM (ORIGIN): WILLOWFONTEIN TAXI TERMINUS - WILLOWFONTEIN/Z356 (KPE0061) TO: (DESTINATION): SLATTER STREET TAXI TERMINAL (KPC0023) ROUTE: WILLOWFONTEIN, Z211, RETURN Z211, WILLOWFONTEIN, F.J. SITHOLE, SUTHERLAND, MOSES MABHIDA (EDENDALE), LANGALIBALELE (LONGMAKERT), RETIEF, PIETERMARITZ, SLATTER. OUTBOUND: FROM (ORIGIN): SLATTER STREET TAXI TERMINAL (KPC0023) TO (DESTINATION): WILLOWFONTEIN TAXI RANK TERMINUS - WILLOWFONTEIN/Z356 (KPE0061) ROUTE: PIETERMARITZ, PINE, MOSES MABHIDA (EDENDALE), SUTHERLAND, F.J. SITHOLE, WILLOWFONTEIN. ALTERNATIVE ROUTING: OUTBOUND A: PIETERMARITZ, WEST STREET BUS/TAXI STATION, WEST, JABU NDLOVU (LOOP), MOSES MABHIDA (EDENDALE), SUTHERLAND, F.J. SITHOLE, WILLOWFONTEIN. B: PIETERMARITZ, WEST STREET BUS/TAXI STATION, WEST, BURGER, MOSES MABHIDA (EDENDALE), SUTHERLAND, F.J. SITHOLE, WILLOWFONTEIN. C: PIETERMARITZ, WEST STREET BUS/TAXI STATION, WEST, PRINCE ALFRED, CAMPDRIFT, MOSES MABHIDA (EDENDALE), SUTHERLAND, F.J. SITHOLE, WILLOWFONTEIN. RESTRICTIONS: ALONG WILLOWFONTEIN ROAD AND F.J. SITHOLE AND F.J. SITHOLE ROAD (FROM N10 TO SUTHERLAND ROAD), ONLY OFF-LOADING OF PASSENGERS IS PERMITTED. THE LOADING OF PASSENGERS ALONG THIS SECTION OF THE ROUTE IS NOT PERMITTED. SPECIAL CONDITIONS: DISPUTES AGAINST WILLOWFONTEIN TAXI ASSOCIATION - NONE.</p> |



transport

Department:
Transport
Province of KwaZulu-Natal

GAZETTE

LGKZNG45-2015-
OCT

REGION: ALL

| | |
|------|---|
| 12.4 | <p>INBOUND: FROM (ORIGIN): WILLOWFONTEIN TAXI TERMINUS - WILLOWFONTEIN/Z356 (KPE0061) TO (DESTINATION): SLATTER STREET TAXI TERMINAL (KPC0023) ROUTE: Z356, Z371, Z381, V359, Z356, WILLOWFONTEIN, F.J.SITHOLE, SUTHERLAND, MOSES MABHIDA (EDENDALE), LANGALIBALELE (LONGMARKET), RETIEF, PIETERMARITZ, SLATTER</p> <p>OUTBOUND: FROM (ORIGIN): SLATTER STREET TAXI TERMINAL (KPC0023) TO (DESTINATION): WILLOWFONTEIN TAXI TERMINUS - WILLOWFONTEIN/Z356 (KPE0061) ROUTE: PIETERMARITZ, PINE, MOSESE MABHIDA (EDENDALE), SUNDERLAND, F.J.SITHOLE WILLOWFONTEIN</p> <p>ALTERNATIVE ROUTING: OUTBOUND A: PIETERMARITZ, WEST, STREET BUS/TAXI STATION, WEST, JABU NDLOVU (LOOP) MOSES MABHIDA (EDENDALE), SUTHERLAND, F.J.SITHOLE WILLOWFONTEIN B: PIETERMARITZ, WEST STREET BUS/TAXI STATION, WEST BURGER, MOSES MABHIDA (EDENDALE), SUTHERLAND, F.J.SITHOLE, WILLOWFONTEIN C: PIETERMARITZ, WEST STREET BUS/TAXI STATION, WEST, PRINCE ALFRED, CAMPDRIFT, MOSES MABHIDA (EDENDALE) SUTHERLAND, F.J.SITHOLE, WILLOWFONTEIN</p> <p>RESTRICTIONS: ALONG WILLOWFONTEIN ROAD AND F.J.SITHOLE ROAD (FROM N10 TO SUNTHERLAND ROAD) ONLY OFF-LOADING OF PASSENGERS IS PERMITTED. THE LOADING OF PASSENGERS ALONG THIS SECTION OF THE ROUTE IS NOT PERMITTED.</p> <p>SPECIAL CONDITIONS: DISPUTES AGAINST WILLOWFONTEIN TAXI ASSOCIATION - NONE.</p> |
| 12.5 | <p>WILLOWFONTEIN</p> <p>INBOUND FROM (ORIGIN): WILLOWFONTEIN TAXI TERMINUS WILLOWFONTEIN/Z356 (KPE0061) TO (DESTINATION): WILLOWFONTEIN, N48, Z255, Z248, WILLOWFONTEIN, F.J.SITHOLE, SUNDERLAND, MOSES MABHIDA (EDENDALE), LANGALIBALELE (LONGMARKET, RETIEF, PIETERMARITZ, SLATTER</p> <p>OUTBOUND FROM (ORIGIN): SLATTER STREET TAXI TERMINAL (KPC0023) ROUTE: PIETERMARITZ, PINE, MOSES MABHIDA (EDENDALE) SUTHERLAND, F.J.SITHOLE, WILLOWFONTEIN</p> <p>ALTERNATIVE ROUTING: OUTBOUND A. PIETERMARITZ, WEST STREET BUS/TAXI STATION, WEST, JABU NDLOVU, WEST, JABU NDLOVU (LOOP), MOSES MABHIDA (EDENDALE) SUNDERLAND, F.J.SITHOLE, WILLOWFONTEIN, Z248, Z272, Z255, N48, WILLOWFONTEIN B. PIETERMARITZ, WEST STREET BUS / TAXI STATION, WEST BURGER, MOSES MABHIDA (EDENDALE, SUTHERLAND, F.J. SITHOLE, WILLOWFONTEIN, Z248, Z272, Z255, N48, WILLOWFONTEIN C. PIETERMARITZ, WEST STREET BUS/TAXI STATION, WEST, PRINCE ALFRED, CAMPSDRIFT, MOSES MABHIDA (EDENDALE) SUTHERLAND, F.J.SITHOLE, WILLOWFONTEIN</p> <p>RESTRICTIONS: ALONG WILLOWFONTEIN ROAD AND F.J. SITHOLE ROAD (FROM N10 TO SUTHERLAND ROAD) ONLY OFF-LOADING OF PASSENGERS IS PERMITTED. THE LOADING OF PASSENGERS ALONG THIS SECTION OF THE ROUTE IS NOT PERMITTED</p> <p>SPECIAL CONDITIONS: DISPUTES AGAINST WILLOWFONTEIN TAXI ASSOCIATION</p> |



transport

Department:
Transport
Province of KwaZulu-Natal

GAZETTE

LGKZNG45-2015-
OCT

REGION: ALL

| | |
|--|--|
| 1) Application Number: APP0043573 | 2) Gazette Number: LGKZNG45-2015-OCT |
| 3) Applicant: BA NXUMALO ID NO. 6202065633089 Association: MANDINI-SUNDUMBILI AND TUGELA TAXI O.A | 4) Applicant Address: P.O.BOX 4493 SUNDUMBILI KWAZULU - NATAL KWA-ZULU NATAL 4491 |
| 5) Existing Licence Holder: NOT APPLICABLE ID NO. NOT APPLICABLE | 6) Existing Licence Holder Address: NOT APPLICABLE |
| 7) Type of application: NEW OPERATING LICENCE | 8) Operating Licence Number: NOT AVAILABLE |
| 9) Vehicle Type: NOT AVAILABLE | 10) 1 x 0 (SEATED) + 0 (STANDING) |
| 11) Region: ILEMBE | |
| 12.1 | <p>EXISTING AUTHORITY IN THE CURRENT ROUTE NETWORK</p> <p>ROUTE: 3</p> <p>Mandini Taxi Rank to Melmoth Taxi Rank.</p> <p>From Mandini Taxi Rank use the outward routes as stated in route 2 above then along R66/ R34 Melmoth becoming Piet Retief Street turn right into Victoria Street and then turn left into Melmoth Taxi Rank.</p> <p>Reverse Route.</p> <p>From Melmoth Taxi Rank turn right into Victoria Street and left into Piet Retief Street becoming R66 proceed along backwards to the starting point using the same forward route.</p> |
| 12.2 | <p>ROUTE: 4</p> <p>Mandini Taxi Rank to Ulundi Taxi Rank.</p> <p>From Mandini Taxi Rank use the outward routes as stated in route 2 above then along R66/ R34 becoming R66 which changes into King Dinizulu Highway in Ulundi turn right into Princess Magogo Street then left into Ulundi Taxi Rank.</p> <p>Reverse Route.</p> <p>From Ulundi Taxi Rank turn right into Princess Magogo Street then left into King Dinizulu Highway becoming R66 then drive backwards along the same forward route.</p> |
| 12.3 | <p>ROUTE: 2</p> <p>Mandini Taxi Rank to Eshowe Taxi Rank:</p> <p>From Mandini Taxi Rank turn left into Road No.P459 becoming White Street at Isithebe which Also changes into Road No.P265, proceed along and turn left and join R102.Turn left and Proceed along R66, turn left into Road No.P323 becoming John Ross Highway then right into Osborne Road and into a road which leads to Eshowe Taxi Rank.</p> <p>Alternative Route:</p> <p>From Mandini Taxi Rank turn right into Road No.459 turn left into Road No. 258 proceed Straight and turn left into R102 then drive along as stated above to the final destination.</p> <p>Alternatively:</p> <p>Drive along Road No.258 and turn left into N2 Free Way then left into R66 Eshowe direction And proceed along R66 then left turn into Kangela Road and left turn in to Mangosuthu Buthelezi Drive and left into Osborne Road then right into a road which leads to Eshowe Taxi Rank.</p> <p>Reverse Route:</p> <p>From Eshowe Taxi Rank turn left into Main Road then right into John Ross Highway becoming Road No.P323 and then drive backwards using the same forward route or from John Ross Highway proceed into Osborne Road, then right into Mangosuthu Buthelezi Drive and right into Kangela Road then right into R66 and drive backwards using the same forward route.</p> |



transport

Department:
Transport
Province of KwaZulu-Natal

GAZETTE

LGKZNG45-2015-
OCT

REGION: ALL

| | |
|------|---|
| 12.4 | <p>APPROVED ROUTES MANDINI, SUNDUMBILI & TUGELA TAXI OWNERS ASSOCIATION EXISTING AUTHORITY IN THE CURRENT ROUTE NETWORK ROUTE: 1 Mandini Taxi Rank to Durban. From Mandini Taxi Rank proceed along an outward road from the rank then turn right into Road No.P459, drive along then turn left into Road No.258 then proceed onto an on ramp to R102, turn left southwards along R102.At Stanger turn left into Blythedale Beach drive along R74 and then join into N2 Freeway. Proceed along N2 Freeway and turn left at Umhlanga into M41 left into M4, then proceed towards the city centre along M4 and turn right into M17W Argyle Road then left into R102 Umgeni Road. Proceed along and turn right into Leopold Street then left Market Road and then join Williams Road. Turn right into Smith Street then right into Warwick Avenue. Right into Alice Street and then left into Albert Street and park on the right into the Teacher's Centre Taxi Rank. Alternative Route: From Mandini Taxi Rank proceed as stated above in route 1.Along Road No.258 turn right into N2 Freeway drive along and at E.B. Cloete Junction turn left into N3 towards East then join Old Dutch Road becoming Alice Street then right into Market Road proceed along and drop off passengers at Berea Station then proceed along Williams Road and turn right into Smit Street and proceed as stated above to the final destination. Reverse Route: From Teacher's Centre Taxi Rank either right into Umgeni Road turn right into Leopold Street and join Canongate Road then proceed straight into N3 Freeway and drive backwards using the same forward route as stated above or drive along Umgeni Road then proceed as stated in the forward route above.</p> |
| 12.5 | <p>ROUTE: 7 Mandini Taxi Rank to Empangeni Taxi Rank. From Mandini Taxi Rank either drive along Road No.P459 then join Road No.258 towards R102 northwards or drive along Road No.P459 becoming White Street at Isithebe and proceed along as detailed above in route 2 towards R102,at Empangeni R102 becomes Grantham Highway then turn right towards Fourth Avenue Circle then left and drive along Tanner Road then right into a drive-way which leads to Empangeni Taxi Rank A and finally left into a Long Distance Taxi Rank. Reverse Route: From Empangeni Taxi Rank join Tanner Road then turn left and drive into Fourth Avenue Circle and proceed along R102, use the same forward route to drive back to the starting point.</p> |
| 12.6 | <p>Route 14 From Mandini Taxi Rank to Empangeni Taxi Rank, turn right from Mandini robot, turn left into R102 (N2), turn right using Tanner Road to Empangeni Taxi Rank drop off and pick up at the rank, back to Mandini using the same route</p> |
| 12.7 | <p>ROUTE: 8 EXISTING AUTHORITY IN THE CURRENT ROUTE NETWORK Mandini Taxi Rank to Mkuze Taxi Rank. From Mandini Taxi Rank make use of outwards routes as detailed in routes 8 & 9 above, then along R102 proceed along as stated in route 14 above and arrive at Mkuze Taxi Rank.</p> |
| 12.8 | <p>EXISTING AUTHORITY IN THE CURRENT ROUTE NETWORK ROUTE: 6 Mandini Taxi Rank to Mtubatuba Taxi Rank. From Mandini Taxi Rank use the outward routes mentioned in route 2 above then along Road No. 258 turn left and proceed along N2 Free Way. Drive along N2 and after passing KwaMsane Township turn right into Road No.P237/ R618 proceed along then turn left into Riverview Road and then right into Inyathi Road right again into Inkosi Mtubatuba Road then proceed straight to the taxi rank. Reverse Route: From Mtubatuba Taxi Rank drive along Inkosi Mtubatuba Road the turn left into Inyathi Road And then drive backwards using the same forward route.</p> |

**transport**

Department:
Transport
Province of KwaZulu-Natal

GAZETTE

LGKZNG45-2015-
OCT

REGION: ALL

- | | |
|-------------|--|
| 12.9 | <p>ROUTE: 5 Mandini Taxi Rank to Nongoma Taxi Rank. From Mandini Taxi Rank use the outwards routes as stated in route 2 above then along R66 Becoming King Dinizulu Highway in Ulundi which changes back to R66 after passing Ulundi, Then in Nongoma still along the same route turn left into Nongoma Taxi Rank. Reverse Route. From Nongoma Taxi Rank turn right into R66 then proceed straight to the starting point using the same forward route.</p> |
|-------------|--|



transport

Department:
Transport
Province of KwaZulu-Natal

GAZETTE

LGKZNG45-2015-
OCT

REGION: ALL

| | |
|--|---|
| 1) Application Number: APP0043588 | 2) Gazette Number: LGKZNG45-2015-OCT |
| 3) Applicant: MB MTHIMKHULU ID NO. 6002285696084 Association: DALTON TAXI ASSOCIATION (DBN) | 4) Applicant Address: P129 KWAMASHU PO KWAMASHU DURBAN KWAZULU NATAL 4360 |
| 5) Existing Licence Holder: NOT APPLICABLE ID NO. NOT APPLICABLE | 6) Existing Licence Holder Address: NOT APPLICABLE |
| 7) Type of application: NEW OPERATING LICENCE | 8) Operating Licence Number: NOT AVAILABLE |
| 9) Vehicle Type: NOT AVAILABLE | 10) 1 x 0 (SEATED) + 0 (STANDING) |
| 11) Region: DURBAN CENTRAL | |
| 12.1 | 1. DALTON TO ESHOWE From Rank number 100 on Sydney Road, turn right Canberra Road, right into Gale Street, turn left into Berea Road, into the Western Freeway (N3), into the N2 and proceed along the N2, pass Tongaat Tollgate, pass Mvoti Tollgate and across Tugela River, pass Dokodweni Plaza, turn left and join Eshowe Main Road, from Eshowe straight to Osborne Road, turn left to Ntumeni, into Osungulweni, that is where we start to pick up and drop off passengers, go through to Lindela, pass Mthungweni, pass Tulwane to Jameson Drift and return. |
| 12.2 | 2. DALTON TO NKANDLA FROM RANK NUMBER 100 ON SYDNEY ROAD, TURN RIGHT CANBERRA ROAD, TURN RIGHT INTO GALE STREET, TURN LEFT INTO BEREA ROAD, INTO THE N3, INTO THE N2 NORTH COAST AND ALONG THE N2, PASS TONGAAT TOLLGATE, PASS MVOTI TOLLGATE, KEEP LEFT TO TAKE KWADUKUZA OFF RAMP, FROM STANGER, PASS KRANSKOP, PASS GCOTHOYI, PASS VUKAPHANSI, PASS JAMESON DRIFT, PASS DOLWANE MFONGOSI, DIRECT AND RETURN. |
| 12.3 | 3. LINDELA TO JAMESONS DRIFT From Lindela Taxi Rank right to Tugela Road pass Insuze pass Ntulwane River pass Manyane River straight to Jameson Drift pick and drop back to Lindela Doing the same. Ndla and return. |
| 12.4 | 4. LINDELA TO KRANSKOP From rank in Lindela Road rank straight to Nddondo Ndwane pass Tugela River, pass Ntunjambili straight to Kranskop pick and drop and return to Lindela |
| 12.5 | 5. LINDELA TO NAKANDLA From Taxi Rank pass Umvuzane River pass Nkandla Forest pick and drop passengers straight to Inkandal direct and return doing the same |
| 12.6 | 6. LINDELA TO ESHOWE AND NKOSINI From Lindela Rank left top Nkosini back to Lindela turn right to Sungulweni Ntumein pick and drop all the way to Eshowe direct and return doing the same |



transport

Department:
Transport
Province of KwaZulu-Natal

GAZETTE

LGKZNG45-2015-
OCT

REGION: ALL

| | |
|--|---|
| 1) Application Number: APP0043592 | 2) Gazette Number: LGKZNG45-2015-OCT |
| 3) Applicant: FR MZELEMU ID NO. 5902140782089 Association: THUTHUKANIMATHULI TAXI ASSOCIATION | 4) Applicant Address: PO BOX 906 AMANZIMTOTI 4125 |
| 5) Existing Licence Holder: F MZELEMU ID NO. 5301065420082 | 6) Existing Licence Holder Address: 244 SARNIA ROAD ROSSBURGH, DURBAN KWAZULU-NATAL KWA-ZULU NATAL 4004 |
| 7) Type of application: DECEASED TRANSFER | 8) Operating Licence Number: LKNKZN0143162 |
| 9) Vehicle Type: NOT AVAILABLE | 10) 1 x 12 (SEATED) + 0 (STANDING) |
| 11) Region: NINGIZMU 1 | |
| 12.1 | <p>1.MAGABHENI TO DURBAN ROUTE</p> <p>From Magabheni Taxi Rank Sidiya Highway turn right pick and drop in the township turn left P197 pick and drop. Turn first right P97 pick and drop, turn left R102 at Emakethe Ebomvu, drop only. Turn left P578 drop, turn right N2 (128), left M4 Inkosi Albert Luthuli Freeway straight to Brook Street. Rank 68. Proceed with R102 drop to Winklespruit, turn left R603, turn right N2 freeway, turn M4 Inkosi Albert Luthuli to Brook Street Rank 68. From P197, right turn P578 drop only, turn left to N2 (128), turn left M4 Inkosi Albert Luthuli Freeway straight to Brook Street Rank 68.</p> <p>ALTERNATIVE ROUTE</p> <p>From Magabheni Taxi Rank right Sidiya Highway pick and drop, turn right P197 pick and drop, turn left D300 to Ifracom Railway Station, turn left R102 drop turn, left P97 drop, turn right P197 pick and drop, right P578 or R603 drop left N2 freeway, turn right Adams Road AMANZIMTOTI, turn right R102 Kingsway Road, turn around at Amanzimtoti railway Station, proceed with R102 /Kingsway Road straight to Prospecton Road becoming R102, turn left Old Main Road, right Inwabi Road, Left Thomas Lane-Isiphingo Rank. Back to N2 northbound, turn left to M4/ Inkosi Albert Luthul, left Himalayas Road drop out only, turn right South right South Coast Road, turn left M7, right M5/Sarnia Road becoming Umbilo Road, turn right Gale Street, turn right Berea Road, straight to West Street, left Brook Street Rank 68</p> |
| 12.2 | <p>2. MAGABHENI TO ISIPHINGO</p> <p>The routes are same as to Durban but Isiphingo is the destination. On N2 northbound, turn left Joyner Road becoming Jeffels Road, left Jeffels Road, right Old Main Road, left Inwabi Road, left Thomas Lane to the Rank. or N2 northbound, turn right Joyner Road, Turn Left Prospection Road becoming R102, turn left Old Main Road, Turn right Inwabi Road, Road, Turn left Thomas lane to the Rank and return along the same route .</p> |
| 12.3 | <p>3. MAGABHENI TO UMKOMAAS</p> <p>From Magabheni Taxi Rank turn left Sidiya Highway, turn right P197, turn left P541, turn left Pp78 Sherpstone Road and Maclean Road, rank at Umkomaas Railway Station and return on the same route.</p> |



transport

Department:
Transport
Province of KwaZulu-Natal

GAZETTE

LGKZNG45-2015-
OCT

REGION: ALL

| | |
|--|--|
| 1) Application Number: APP0043581 | 2) Gazette Number: LGKZNG45-2015-OCT |
| 3) Applicant: EB DLADLA ID NO. 7102015366088 Association: HOPEWELL TAXI ASSOCIATION | 4) Applicant Address: PO BOX78 PIETERMARITZBURG 3260 |
| 5) Existing Licence Holder: NOT APPLICABLE ID NO. NOT APPLICABLE | 6) Existing Licence Holder Address: NOT APPLICABLE |
| 7) Type of application: NEW OPERATING LICENCE | 8) Operating Licence Number: LKNKZN126428 |
| 9) Vehicle Type: MINIBUS | 10) 1 x 15 (SEATED) + 0 (STANDING) |
| 11) Region: UMGUNGUNDLOVU | |
| 12.1 | Route 1 Hopewell to Durban INBOUND (OUTBOUND) FROM (Origin): Hopewell Taxi Rank P117 (KPX0001) via P117, P338, N3 (P400, MR1-1, N3) TO (Destination): Durban OUTBOUND (RETURN) FROM (Origin): Durban via N3, P338, P117 TO (Destination): Hopewell Taxi Rank P117 (KPX001) |
| 12.2 | Route 2 Hopewell to Matatiele INBOUND (FORWARD) FROM (Origin): Hopewell Taxi rank P117 (KPX0001) via P117, P338, MR5, Durban, Chille, Shepstone, return Shepstone, MR5, (N2) TO (Destination): Matatiele OUTBOUND (RETURN) FROM (Origin): Matatiele via (N2), MR5, Shepstone, return Shepstone, Chille, Durban, MR5, P338, P117 TO (Destination): Hopewell Taxi Rank P117 (KPX0001) |
| 12.3 | Route 3 Hopewell to Pietermaritzburg INBOUND (FORWARD) FROM (Origin): Hopewell Taxi Rank P117(KPX0001) via P117, P338, MR5, Richmond, Alexandra, College, West, Berg TO (Destination): Berg Street Rank No.4-James to East(KPC0027)OUTBOUND (RETURN)FROM(Origin): Berg Street Rank No.4-James to East (KPC0027) via Berg, East, Pietermaritz, West, College, Alexandra, Richmond, MR5,P338, P117 TO (Destination): Hopewell Taxi Rank P117 (KPX001). Conditions: NO PICKING UP OR SETTING DOWN OF PASSENGERS BETWEEN EAST AND FOXHILL ON BOTH FORWARD AND RETURN TRIPS. |



transport

Department:
Transport
Province of KwaZulu-Natal

GAZETTE

LGKZNG45-2015-
OCT

REGION: ALL

| | |
|---|--|
| 1) Application Number: APP0043583 | 2) Gazette Number: LGKZNG45-2015-OCT |
| 3) Applicant: PI MSOMI ID NO. 7711185375081 Association: NDWEDWE & DISTRICT TAXI OWNERS ASSOC. | 4) Applicant Address: 161 RINALDO RD GLENHILLS 4051 |
| 5) Existing Licence Holder: CN SHABANE ID NO. 6410310119081 | 6) Existing Licence Holder Address: AA1381 UMLAZI T/SHIP 4031 |
| 7) Type of application: NORMAL TRANSFER | 8) Operating Licence Number: |
| 9) Vehicle Type: MINIBUS | 10) 1 x 14 (SEATED) + 0 (STANDING) |
| 11) Region: GREATER NORTH | |
| 12.1 | <p>ROUTE 2 2. FROM TRANSIT RANK (1.1 TO 14) AT MTSHEBHENI AND MANYASENITO DURBAN (FORWARD JOURNEY) From any of the above points of origin (1.1 to 1.14) to Road P100, right into M27, left into MR93/M25, along M25 (KwaMashu Highway)-2.1 Into North Coast Road (R102), pass Cannought Bridge, into Umngeni Road, right into Leopold Street, right into Warwick Avenue, left into Etna Lane and proceed to Rank No. 420 in Etna Lane.2.2 Into North Coast Road (R102), pass Cannought Bridge, into Umngeni Road, right into Soldiers' Way, right into Queen Street, right into Field Street and proceed to Rank No. 85 of Field Street.2.3 Into North Coast (R102), pass Cannought Bridge, into Umngeni Road, into Soldiers' Way, right into Queen Street, right into Field Street, proceed to Rank 85 on Field Street, continue along Field Street, left into Leopold Street, right into Warwick Avenue, left into Etna Lane and proceed to Rank No. 420 on Etna Lane.</p> |
| 12.2 | <p>ROUTE 3 ROUTE VIA THE N3 (WESTERN HIGHWAY) 3.1 From Mtshebhenni or Manyaseni Transit Ranks, to Road P100, right into M27, left into MR93/M25, (KwaMashu Highway), along M25, left into Industrial Park Road/Bester's Off Ramp, dropping off passengers, proceed to join M25, along M25, left into Mandela Road off-ramp to drop off passengers, proceed to join M25, along M25, right into the N2, along eh N2, left into an on-ramp to the N3, proceed to join the N3, along eh N3, into Old Dutch Road, into Alice Street, right into Market Road, right into Leopold Street, right into Warwick Avenue, left into Etna Lane and proceed to Rank No. 420 on Etna Lane. 3.2 Alice Street, right into Soldiers' Way, right into Queen Street, right into Field Street, and proceed to Rank 85 on Field Street. CONDITIONS: On Forward Journey, Passengers To Be Picked Up And dropped Off From The Point Of Origin And Along P100 Until Hhlohloholo Is Reached, Thereafter Only Setting Down Of passengers Along The Remainder Of The Route, (M27, M25 R102) Until Reaching The Destination Rank On The Return Trip No passengers May Be Set Down Until Reaching Hhlohloholo.</p> |



transport

Department:
Transport
Province of KwaZulu-Natal

GAZETTE

LGKZNG45-2015-
OCT

REGION: ALL

| | |
|------|---|
| 12.3 | <p>RETURN ROUTE: DURBAN TO MTSHEBHENI AND MANYASENI (1.1 TO 1.14)</p> <p>4.1 From Rank 85 Field Street, into Albert Street, Umgeni Road, into North Coast Road, into KwaMashu Highway 9M25), into MR93, right into M27 pass Emtshebheni Police Station, left into Road P100 and proceed to any of destination points (1.1 to 1.14) above.</p> <p>4.2 From Rank 85 on Field Street, left into Leopold Street, into Canongate Road, into the Western Freeway (N3), right at Spaghetti Junction, into the N2, along the N2, into M27, pass Emtshebheni Police Station, left into P100 and proceed to any destination points (1.1 to 1.14) above.</p> <p>CONDITIONS 1: On Return Journey No Passengers to be Set down along The Route until Hholohhlo, but Passengers Can be picked Up Along The Route (R102, M25, M27, P100) Until reaching Hholohhlo)</p> <p>CONDITIONS 2:</p> <ol style="list-style-type: none"> 1. Passengers May Be Picked Up and/or Set down Only at designated Taxi Rank or Taxi Stop, Which Shall Exclude Bus stops. 2. On the In Bound Trip Durban, No Passengers May Be Picked Up en Route from Entering Hholohhlo, Until Reaching Etna Lane or Field Street Taxi Rank. 3. On the return Trip To Ndwedwe, No Passengers May Be Set down until Reaching Hholohhlo. 4. Entry or Ranking On Private Property Is Not Permitted without Written Permission On The Landlord, A Copy Of Which must Be Supplied On The Board. 5. Without Having Entered Into An agreement With Other operators On A Common Route, As Contemplated By Section 88(2)(B) Of Act 22 Of 2000, The Picking Up Or Setting Down Of passengers On Such Route Is Not Permitted. A Copy of Such agreement must Be Supplied to The Board. 6. At Ranks, whether On-Street or Off-Street, Only the taxis That Can Be Accommodated In The Demarcated Area may occupy The Rank, Excess Vehicles Must Hold elsewhere at designated Areas. |
| 12.4 | <p>CONDITIONS:</p> <ol style="list-style-type: none"> 1. Passengers may Be Picked Up and/or Set down only At designated Taxi Rank Or Taxi Stop, Which Shall Exclude Bus Stops. 2. On The In Bound Trip Durban, No Passengers May Be Picked Up En Route From Entering Hholohhlo, Until Reaching Etna Lane or Field Street Taxi Rank. 3. On The Return Trip To Ndwedwe, No Passengers May Be Set Down Until Reaching Hholohhlo. 4. Entry Or Ranking On Private Property Is Not Permitted Without Written Permission Of The Landlord, A Copy Of Which Must Be Supplied To The Board. 5. Without Having Entered Into An Agreement With Other Operators On A Common Route, As Contemplated By Section 88(2)(B) Of Act 22 Of 2000, The Picking Up Or Setting Down Of Passengers On Such Route Is Not Permitted. A Copy Of Such Agreement Must Be Supplied To The Board. 6. At Ranks, Whether On - Street Or Off - Street, Only The Taxis That Can Be Accommodated In The Demarcated Area May Occupy The Rank, Excess Vehicles Must Hold Elsewhere At Designated Holding Areas. 7. Rank Permits or Letters of Authority Must Be Produced "In Respect Of All Ranks In Municipal Areas, In Particular Major Towns And Cities And In Particular Inter-Provincial Destinations. 8. The Allocation Of Any Route Or Portion Of A Route Is Subject To The Condition That It Has Been Approved And Allocated In Good Faith And That Such Route Will Be Invalid Should It Transpire That The Route Or Portion Thereof Will, Or Has Caused Conflict Due To It Having Been Approved Based On Incorrect Or False Information Supplied To The Board Or As A Result Of An Error. In Such Instance The Operating License Must Be Returned To The Board For Correction. 9. The Vehicle Must Be Covered By Motor Vehicle Insurance As Well As Personal Liability Insurance |



transport

Department:
Transport
Province of KwaZulu-Natal

GAZETTE

LGKZNG45-2015-
OCT

REGION: ALL

| | |
|------|---|
| 12.5 | <p>RETURN ROUTE : DURBAN TO MTSHEBHENI AND MANYASENI (1.1 TO 1.14)"4.1. From Rank 85 on Field Street, into Albert Street, into Umgeni Road, into North Coast Road, into KwaMashu Highway (M25), into MR93, right into M27 pass Emtshebheni Police Station, left into Road P100 and proceed to any of destination points (1.1 to 1.14) above."4.2. From Rank 85 on Field Street, left into Leopold Street, into Canongate Road, into the Western Freeway (N3), right at Spaghetti Junction, into the N2, along the N2, left into Kwa Mashu Highway (M25) off ramp, along the M25, into the M93, right into M27, pass Emtshebheni Police Station, left into P100 and proceed to any destination points (1.1 to 1.14) above."4.3. From Rank 420 on Etna Lane, left into Warwick Avenue, right into Alice Street, right into Market Road, right into Leopold Street, into Canongate Road, into the Western Freeway (N3), right at Spaghetti Junction, into the N2, along the N2, Left into KwaMashu Highway (M25) Off-Ramp, along the M25, into MR93, right into M27 pass Emtshebheni Police Station, left into Road P100 and proceed to any of the destination points (1.1 to 1.14) above. "CONDITIONS:ON RETURN JOURNEY NO PASSENGERS TO BE SET DOWN ALONG THE ROUTE UNTIL HLOLOHHOLO, BUT PASSENGERS CAN BE PICKED UP ALONG THE ROUTE (R102, M25, M27, P100) UNTIL REACHING HHLOHHOLO.</p> <p>Eston - Isipingo,22068T2209WC10050935,KZNBRCPMB0501, FROM ESTON TAXI RANK (P21) TO ISIPINGO"(Inbound) 2.1 From approved Taxi Rank at Eston (P21) into Umbumbulu Road (R603), turn left at Folweni off-ramp and into Isipingo, at intersection of Isipingo Main Road, turn left into Isipingo Taxi Rank, opposite Isipingo Railway Station, direct and return 2.2 (Outbound) From approved Taxi Rank in Isipingo (opposite Isipingo Railway Station), turn right into Isipingo intersection and proceed towards Umbumbulu Road (R603) and proceed to approved Taxi Rank at Eston (P21), direct and return,</p> <p>Mophela - Pietermaritzburg,22068T2100H300050936,KZNBRCPMB0505, mOPHELA TO PIETERMARITZBURG "3.1.From Mophela to approved Taxi Rank in Berg Street RANK No. 2 below Retief Street "(Inbound) From approved Taxi Rank in Mophela which is situated at the corner of Meyiwa Road and Sankotshe and Mophela Road, into P430, into P385, which becomes Uitkomst Street, cross over to van de Plank Square (pick up passengers only, no off loading passengers), back onto R103 towards Umlaas Road, turn right into R603, towards Umlaas Road and join N3, turn left into Church Street / Old Greytown R</p> |
| 12.6 | <p>APPROVED ROUTES NDWEDWE AND DISTRICT TAXI ASSOCIATION ROUTE 1</p> <p>From Ndwedwe and District to Emtshebeni (Inanda SAP) and return or to Durban</p> <p>1.1. Enyoni: From Enyoni D1613 to junction of P100, P100 to Emtshebheni and return</p> <p>1.2. Ezimpondweni: Road P716 junction with P100, a long P100 to Mtshebeni; and return.</p> <p>1.3. Gawula: Road D1543, Ngonweni, P100 to Mtshebeni; and return.</p> <p>1.4. Kwagoqo / Msilili: From Kwagoqo D869 to Ezimpondweni on Road P716, Road P716 to P100, a long Road P100 to Mtshebeni; and return</p> <p>1.5. Kwaseme: From Kwaseme, Road D1608 to Road P100, a long road P100 to Mtshebeni; and return.</p> <p>1.6. Mzinyathi: From Kwaseme Road D1608 to Mzinyathi and return;</p> <p>1.7. Makhuluseni: From Makhuluseni, Unnamed Road, or, D1514 to Mkhukuze to Road P715 into Road P100 to Mtshebeni; and return.</p> <p>1.8. Mantobelo: From Mantobelo Road 1538 into Road P715 to Road P100, a long Road P100 to Mtshebeni; and return.</p> <p>1.9. Meme: From Meme, Unknown Road becoming Road P1510, a long P1510 pass Tafamasi to its junction with Road P100, a long P100 to Mtshebeni; and return.</p> <p>1.10.Ndwedwe: From Ndwedwe, Road P715 to its junction with Road P100, a long p100 to Mtshebeni; and return.</p> <p>1.11. Ngoza: From Ngoza to Matata on unnamed road, return to Road D870, P100, A long to Mtshebeni; and return</p> <p>1.12. Njoboyinye: From Njoboyinye on Road P102, becoming Road P100, into Road D1604, becoming Road D1510, Tafamasi, becoming Road P100, a long Road P100 to Mtshebeni; and return</p> <p>1.13. Simamane: From Simamane on Road D1513 via Mangangeni on Road D1513 becoming Road P715 into Road P100, a long Road P100 to Mtshebeni and return.</p> <p>1.14. Khusane: A3827 is from D870 to Khusane and then joining D1606 at Phaphama and carries on to P100 at Manyaseni and return.</p> |



transport

Department:
Transport
Province of KwaZulu-Natal

GAZETTE

LGKZNG45-2015-
OCT

REGION: ALL

| | |
|------|---|
| 12.7 | <p>ROUTE 2</p> <p>2. FROM TRANSIT RANK (1.1 TO 1.14) AT MTSHEBHENI AND MANYASENI TO DURBAN (FORWARD JOURNEY)</p> <p>From any of the above points of origin (1.1 to 1.14), to Road P100, right into M27, left into MR93/M25, along M25 (Kwa Mashua Highway) -</p> <p>2.1. Into North Coast Road (R102), pass Cannought Bridge, into Umgeni Road, right into Leopold Street, right into Warwick Avenue, left into Etna Lane and proceed to Rank No. 420 in Etna Lane.</p> <p>2.2. Into North Coast Road (R102), pass Cannought Bridge, into Umgeni Road, right into Soldiers' Way, right into Queen Street, right into Field Street and proceed to Rank No. 85 on Field Street.</p> <p>2.3. Into North Coast (R102), pass Cannought Bridge, into Umgeni Road, into Soldiers' Way, right into Queen Street, right in Field Street, proceed to Rank 85 on Field Street, continue along Field Street, left into Leopold Street, right into Warwick Avenue, left into Etna Lane and proceed to Rank No. 420 on Etna Lane.</p> |
| 12.8 | <p>ROUTE 1: FROM NDWENDWE AND DISTRICT TO EMTSHEBHENI (INANDA SAP) AND RETURN TO DURBAN</p> <p>1.1 ENYONI: From Enyoni D1613 to junction of P100, P100 to Mtshebhene and return</p> <p>1.2 EZIMPONDWENI: Road P716 junction with P100 to Mtshebhene and return</p> <p>1.3 GAWULA: Road D1543, Ngonweni, P100 to Mtshebhene and return</p> <p>1.4 KWAGOQA/MSILILI: From Kwagoqa D869 to Ezimpondweni on Road P716 to P100, along Road P100 to Mtshebhene and return</p> <p>1.5 KWASEME: From Kwaseme, Road D1608 to Road P100, along road P100 to Mtshebhene and return</p> <p>1.6 MZINYATHI: From Kwaseme Road D1608 to Mzinyathi and return</p> <p>1.7 MAKHULUSENI: From Makhuluseni, Unnamed Road, or, D1514 to Mkhuze to Road P715 into Road P100 to Mtshebhene and return</p> <p>1.8 MANTOBELO: From Mantobelo Road 1538 into Road P715 to Road P100, along Road P100 to Mtshebhene and return</p> <p>1.9 MEME: From Meme, Unknown Road becoming Road P1510, along P1510 pass Tafamasi to its junction with Road P100, along P100, along P100 to Mtshebhene and return</p> <p>1.10 NDWENDWE: From Ndwedwe, Road P715 to its junction with Road P100, along P100 to Mtshebhene and return</p> <p>1.11 NGOZA: From Ngoza to Mtata on Unnamed Road, return to Road D870, P100, along to Mtshebhene and return</p> <p>1.12 NJOBOYINYE: From Njoboyinye on Road P102, becoming Road P100, into Road D1604, becoming Road D1510, Tafamasi, becoming Road P100, along Road P100 to Mtshebhene and return</p> <p>1.13 SIMAMANE: From Simamane on Road D1513 via Mangangeni on Road D1513 becoming Road P715 into Road P100, along Road P100 to Mtshebhene and return</p> <p>1.14 KHUSANEA3827 is from D870 to Khusane and then joining D1606 at Phaphama and carries on to P100 at Manyaseni and return</p> |



transport

Department:
Transport
Province of KwaZulu-Natal

GAZETTE

LGKZNG45-2015-
OCT

REGION: ALL

| | |
|--|--|
| 1) Application Number: APP0043563 | 2) Gazette Number: LGKZNG45-2015-OCT |
| 3) Applicant: SR ZULU ID NO. 6702115350089 Association: KWA-MASHU TAXI OWNERS ASSOCIATION | 4) Applicant Address: P O BOX 76242 MARBLE RAY, NEWLANDS WEST DURBAN, KWA ZULU NATAL KWA-ZULU NATAL 4035 |
| 5) Existing Licence Holder: NOT APPLICABLE ID NO. NOT APPLICABLE | 6) Existing Licence Holder Address: NOT APPLICABLE |
| 7) Type of application: NEW OPERATING LICENCE | 8) Operating Licence Number: LKNKZN015840 |
| 9) Vehicle Type: MINIBUS | 10) 1 x 15 (SEATED) + 0 (STANDING) |
| 11) Region: GREATER NORTH | |
| 12.1 | <p>Route 1.A Kwa-Mashu Township to Durban Inwards: From Kwa-Mashu taxi Rank to Durban Kwa-Mashu Taxi Rank, into Mandela Road, into Inanda Road, into Inanda Highway, right into N2, into Western Freeway (N3) along the Western Freeway (N3), left into Berea Road North, into Old Dutch Road, Alice Street, right into Grey Street, left into Commercial, left into Field Street to Soldier's Way Taxi Rank. ALTERNATIVELY: From Commercial Road, right into Gardner Street, right into Pine Street to Western Freeway. Outwards: From Durban back to Kwa-Mashu From Soldier's Way Taxi Rank, to Field Street, left into Leopold Street, to Cannongate Road, into Western Freeway (N3), into N2, Inanda Road Off-ramp, Inanda Highway, Mandela Road.</p> |
| 12.2 | <p>Route 2.A From KwaMashu Sections C,D,& B,K & J and L & M to Durban 2.1 C, D & B: Ububane Road, right into Isigwegwe Road, into Isipingo Road, left into Amanzimtoti Road, left into Mandela Road, into Inanda Road, into Inanda Highway, right into N2, into Western Freeway (N3) along Western Freeway (N3), left into Berea Road North, Old Dutch Road, Alice Street, right into Grey Street, left into Commercial, left into Field to Soldier's Way Taxi Rank. ALTERNATIVELY: From Commercial Road, right Gardner Street, right into Pine Street into Western Freeway. ALTERNATIVELY: Mandela Road, M25, N2, into Western Freeway (N3). 2.2 K & J Nkonjane Road, left into Sigwaca Road, right into Phothwe Road, right into Mpangele Road, left into Mcaka Road, left into Mkhwanazi Road, right into Nyala Road, into Undlondlo Road, right into Mandela Road, Inanda Road, into Inanda Highway, right into N2 into Western Freeway (N3) East bound, along to Western Freeway (N3), left to Berea Road North, into Old Dutch Road, Alice Street, right into Grey Street, left into Commercial, left into Field, to Soldier's Way Taxi Rank. ALTERNATIVELY: From Commercial Road, right into Gardner Street, right into Pine Street to Western Freeway. ALTERNATIVELY: Mandela Road, M25, N2, into Western Freeway (N3). 2.3. L & M: Bhejane Road, right into Hlobane Road, left into Luthuli Road, right into Zulu Road, left into Ntombela Road, right into Mandela Road, into Inanda Road, into Inanda Highway, right into N2 Western Freeway (N3) East Bound, along to Western Freeway (N3), left to Berea Road, into Old Dutch Road, Alice Street, right into Grey Street, left into Commercial, left into Field Street, to Soldier's Way Taxi Rank. ALTERNATIVELY: From Commercial Road, right into Gardner Street, right into Pine Street to Western Freeway. ALTERNATIVELY: Nyala Road, left into Phithi, into Mdoni Road, Nyala, into Mbondwe Road, right into Sibisi Road, into Mkhwanazi Road, left into Makhathini Road, left into Mlangeni Road, left into Ntombela Road into Inanda Road, into Inanda Highway, right into N2 into Western Freeway (N3) East Bound, along to Western Freeway (N3), left to Berea Road North, into Old Dutch Road, Alice Street, right into Grey Street, left into Commercial, left into Field Street, to Soldier's Way Taxi Rank. ALTERNATIVELY: From Commercial Road, right into Gardner Street, right into Pine Street to Western Freeway. ALTERNATIVELY: Mandela Road, M25, N2 into Western Freeway (N3).</p> |



transport

Department:
Transport
Province of KwaZulu-Natal

GAZETTE

LGKZNG45-2015-
OCT

REGION: ALL

| | |
|------|--|
| 12.3 | <p>Route 3 A From approved Taxi Rank in Kwa-Mashu to approved Taxi Rank in Pinetown via Bester, Crossroads direct and return.</p> <ul style="list-style-type: none"> . Along Mandela Road, left into Bhejane Road, along Bhejane Road, left into Sibisi Road, right into Nyala Road, right into Bhungezi Road, right into Ntuzuma Access, right into M25 on- ramp and proceed to Bester's Taxi Rank. . Along Mandela Road, left into Bhejane Road, right into Zulu Road, left into Ntombela Road, left into Mandela Road and proceed to Crossroads Taxi Rank. . From the Rank at Kwa-Mashu Station along any of the routes above into and along Mandela Road, into Inanda Road, right into the N2, right into M19, along the M19, into St. John Avenue, right into Old Main Road (M31), left into Crompton Road, right into Hill Street and proceed to the Taxi Rank. |
| 12.4 | <p>Route 4.A. From approved Taxi Rank in Kwa-Mashu to approved Taxi Rank in Stanger via Verulam</p> <p>Along Mandela Road, right into M25, left into the N2, along the N2 left into M41, along the M41 right into Wick Street, left into Ireland Street, right into Wick Street, right into R102, proceed along R102, proceed along R102 to Stanger direct and return.</p> |
| 12.5 | <p>Route 7.A. Kwa-Mashu Taxi Rank to Point</p> <p>Inwards: From Kwa-Mashu Taxi Rank into Mandela Road, into M25 into North Coast Road, into Umgeni Road, left into Argyle Road, right into Brickhill Road, into Point Road, direct and return.</p> <p>Outwards: From Point Road, right into Bayterrace Road, right into Stanger Street, into Argyle Road, into Umgeni Road, into M25, left into Mandela Road, into Kwa-Mashu Taxi Rank.</p> |



transport

Department:
Transport
Province of KwaZulu-Natal

GAZETTE

LGKZNG45-2015-
OCT

REGION: ALL

| | |
|---|--|
| 1) Application Number: APP0043565 | 2) Gazette Number: LGKZNG45-2015-OCT |
| 3) Applicant: MS MBHELE ID NO. 4701045320081 Association: GRANGE AND WESTGATE TAXI ASSOCIATION | 4) Applicant Address: 25 CORBERT CRESCENT ROAD WESTGATE KWAZULU-NATAL 3201 |
| 5) Existing Licence Holder: NOT APPLICABLE ID NO. NOT APPLICABLE | 6) Existing Licence Holder Address: NOT APPLICABLE |
| 7) Type of application: NEW OPERATING LICENCE | 8) Operating Licence Number: NOT AVAILABLE |
| 9) Vehicle Type: MINIBUS | 10) 1 x 13 (SEATED) + 0 (STANDING) |
| 11) Region: UMGUNGUNDLOVU | |
| 12.1 | <p>ROUTE 1: GRANGE / WESTGATE TO CITY TERMINAL - PIETERMARITZBURG INBOUND ROUTE FROM GRANGE TERMINUS OFF WHITE AND TURNBULL ROAD INTO WHITE ROAD, RIGHT INTO JORDAN ROAD, RIGHT INTO CORBETT, LEFT INTO JEFFRIES ROAD, LEFT INTO WHITE ROAD, RIGHT INTO TRELAWNEY ROAD, LEFT INTO RICHMOND ROAD, INTO ALEXANDRA ROAD, LEFT INTO COLLEGE ROAD, INTO WEST STREET, RIGHT INTO LONGMARKET STREET, LEFT INTO RETIEF STREET, LEFT INTO CHURCH STREET, LEFT INTO OLD MARKET STREET TO CITY TERMINUS. OUTBOUND ROUTE FROM CITY TERMINUS INTO CEMMERICAL ROAD, RIGHT INTO LOOP STREET, LEFT INTO WEST STREET, INTO COLLEGE, RIGHT INTO ALEXANDRA ROAD, INTO RICHMOND ROAD, RIGHT INTO TRELAWNEY ROAD, RIGHT INTO WHITE ROAD TO GRANGE TERMINUS.</p> |
| 12.2 | <p>ROUTE 2: GRANGE TERMINUS TO CITY TERMINUS (PMB) VIA CAMPS DRIFT: Inbound route: From Grange Terminus at White Road / Turnbull Road, inROUTE 2: GRANGE TERMINUS TO CITY TERMINUS (PMB) VIA CAMPS DRIFT: INBOUND ROUTE: FROM GRANGE TERMINUS AT WHITE ROAD / TURNBULL ROAD, INTO WHITE ROAD, LEFT INTO HARTFORD ROAD, RIGHT INTO SLANGSPRUIT ROAD, INTO PENTRITCH ROAD, LEFT INTO CAMPS DRIFT ROAD, LEFT INTO BARNSLEY RETURN TO CAMPS DRIFT, RIGHT INTO EDENDALE ROAD, RIGHT INTO LONGMARKET STREET, LEFT TO RETIEF STREET, LEFT INTO PIETERMARITZ STREET, LEFT INTO BOSHOF STREET, RIGHT INTO CHURCH STREET, LEFT INTO OLD MARKET ROAD TO CITY TERMINUS. OUTBOUND ROUTE: FROM CITY TERMINUS INTO COMMERCIAL ROAD, RIGHT INTO LOOP STREET, LEFT INTO EDENDALE, LEFT INTO CAMPS DRIFT ROAD, RIGHT INTO BARNSLEY ROAD, RETURN TO CAMPS DRIFT ROAD, RIGHT INTO PENTRITCH ROAD INTO SLANGSPRUIT, LEFT INTO HARTFORD, RIGHT INTO WHITE ROAD TO TERMINUS AT WHITE / TURNBULL ROAD. to White Road, left into Hartford Road, right into Slangspruit Road, into Pentritch Road, left into Camps Drift Road, left into Barnsley return to Camps Drift, right into Edendale Road, right into Longmarket Street, left to Ritief Street, left into Pietermaritz Street, left into Boshoff Street, right into Church Street, left into old Market Road to City Terminus. Outbound Route: From City Terminus into Commercial Road, right into Loop Street, left into Edendale, left into Camps Drift Road, right into Barnsley Road, return to Camps Drift Road, right into Pentritch Road into Slangspruit, left into Hartford, right into White Road to terminus at White / Turnbull Road.</p> |



transport

Department:
Transport
Province of KwaZulu-Natal

GAZETTE

LGKZNG45-2015-
OCT

REGION: ALL

| | |
|------|---|
| 12.3 | <p>ROUTE 3: NAPIERVILLE TO CITY TERMINUS (VIA EDENDALE ROAD):</p> <p>Inbound route: From Terminus at New Prison PMB into Eugene Marais Road, left into Roy Campbell Dr, left into Langenhoven Road, right into Arum Road, right into Roy Campbell Dr, right into Eugene Marais Road, right into Sherwood Road, right into Devonshire Road, left into Edendale Road, right into Longmarket Street, left into Retief Street, left into Church Street, left into Old Market to City Terminus.</p> <p>Outbound Route: From City Terminus into Commercial Road, right into Loop Street, left into Edendale Road, right into Devonshire, into Eugene Marais to terminus at New Prison PMB</p> |
| 12.4 | <p>NAPIERVILLE TO CITY TERMINUS (VIA MAYOR,S WALK)</p> <p>INBOUND ROUTE:</p> <p>From Terminus at New Prison PMB into Eugene Marais Road, left into Roy Campbell Dr, left into Langenhoven Road, right into Arum Road left into Roy Campbel Dr, left into Neville Road, right into Nienaber Road, left into Neville Road, left into Gardens Road, right into Beverley Road, right into Laffan Road, left into Neville Road, right into Mayor,s Walk, into Berg Street, right into Retief Street, right into Pietermaritz Street, left into Boshof, right into Church Street, left into Market to City Terminus.</p> <p>Outbound Route:</p> <p>From City Terminus into Commercial Road, right into Loop Street left into Edendale Road, right into Devonshire Road, into Eugene Marais Road to Terminus at New Prison PMB.</p> |
| 12.5 | <p>SLANGSPRUIT TO CITY TERMINUS (PMB)</p> <p>INBOUND ROUTE:</p> <p>From Slangspruit Terminus at Mathunga Road, into Slangspruit Road, into Bakewell Road, left into Turnbull Road, into White Road, to Grange School, return to Turnbull Road Road, right into Bakewell Road, right into Slangspruit Road, into Pentrich Road left into Camps Drift Road, right into Edendale, right into Longmarket Street, left into Retief street, left into Church Street, left into Old Market Road to City Terminus.</p> <p>Outbound Route:</p> <p>From City Terminus into Commercial Road, right into Loop Street, left into Edendale Road, left into Camps Drift Road, right into Pentrich Road, into Slangspruit Road, left into Bakewell, into Turnbull Road, into White Road, to Grange School return to Turnbull Road, into Bakewell into Slangspruit road to Terminus at Mathunga Road.</p> |
| 12.6 | <p>ROUTE 6 RICHMOND CREST TO CITY TERMINUS (PMB)</p> <p>INBOUND ROUTE:- From Southgate Shopping Centre / Richmond Road, into Alexandra Road, left into College Road, into West Street, right into Longmarket Street, left at Retief Street, left into Church Street, left into Old Market Road to City Terminus.</p> <p>Outbound Route:- From City Terminus into Commercial Road, right into Loop street Left into West Street, into College Road, right into Alexandra Road, into Richmond Road to Corner Murray Road and return to Southgate Shopping Centre / Richmond Road terminus.</p> |



transport

Department:
Transport
Province of KwaZulu-Natal

GAZETTE

LGKZNG45-2015-
OCT

REGION: ALL

| | |
|------|---|
| 12.7 | <p>ROUTE 7 FRANCE/NANAZANE/MPUMELELO INBOUND: From (Origin): Grange Terminus-off White Turnbull (KPR0160) To (Destination): City Terminal-Taxi Service (KPC0003) ROUTE: White, Turnbull, Bakewell, Sikhumbuso Ngwenya (Slangspruit), Unnamed Road (Nanazane area), Corbett, Jordaan, Unnamed (Mpumelelo area), Route 9C Reggie Hadebe (Richmond) Foxhill, return Reggie Hadebe (Richmond), Alexandra, College, West, Langalibalele (Longmarket) Retief, Pietermaritz, Boshoff, Church, Old Market OUTBOUND: From (Origin): City Terminal-Bus Taxi Service (KPC0003) To (Destination): Grange Terminus-off White Turnbull (KPR0160) ROUTE: Chief Albert Luthuli (Commercial), Jabu Ndlovu (Loop), West, College, Alexandra, Reggie Hadebe (Richmond), Foxhill, return Reggie Hadebe (Richmond), Route 9C, Unnamed Roads (France Area) Route 9C Route 7 return Route 9C, Unnamed Road (Mpumelelo Area) Sikhumbuso Ngwenya (Slangspruit, Bakewell, Turnbull White ALTERNATE ROUTINGS INBOUND: A: White, Turnbull, Bakewell, Sikhumbuso Ngwenya (Sikhumbuso Ngwenya (Slangspruit), Unnamed Road (Nanazane Area), Corbett, Jordaan, Unnamed Roads (Mpumelelo Area, Route 9C, Route 7 return Route 9C, Unnamed Roads (France Area), Route 9C Reggie Hadebe (Richmond) Foxhill, return Reggie Hadebe (Richmond) Alexandra, Alan Paton (Durban), Langalibalele (Longmarket) Retief, Pietermaritz, Boshoff, Church, Old Market. OUTBOUND: A: Chief Albert Luthuli (Commercial), Alan Paton (Durban) Alexandra, Reggie Hadebe (Richmond), Foxhill, return Reggie Hadebe (Richmond), Route 9C, Unnamed Roads (France Area) Route 9C, Route 7, return Route 9C, Unnamed Roads (Mpumelelo Area), Sikhumbuso Ngwenya (Slangspruit) Bakewell, Turnbull, White RESTRICTIONS NONE. SPECIAL CONDITIONS NONE DISPUTES AGAINST GRANGE & WESTGATE TAXI ASSOCIATION NONE.</p> |
|------|---|



transport

Department:
Transport
Province of KwaZulu-Natal

GAZETTE

LGKZNG45-2015-
OCT

REGION: ALL

| | |
|---|--|
| 1) Application Number: APP0043570 | 2) Gazette Number: LGKZNG45-2015-OCT |
| 3) Applicant: TD ZULU ID NO. 6702220565084 Association: MANDINI-SUNDUMBILI AND TUGELA TAXI O.A | 4) Applicant Address: PO BOX 4499 SUNDUMBILI 4491 |
| 5) Existing Licence Holder: JR NKONYANE ID NO. 6406110637082 | 6) Existing Licence Holder Address: PO BOX 3868 MANDENI KWA ZULU NATAL 4491 |
| 7) Type of application: NORMAL TRANSFER | 8) Operating Licence Number: |
| 9) Vehicle Type: MINIBUS | 10) 1 x 13 (SEATED) + 0 (STANDING) |
| 11) Region: ILEMBE | |
| 12.1 | CHARTER SERVICE From Mandini Taxi Rank to point within province of KZN only. No picking up or setting down of passengers en route |
| 12.2 | ROUTE: 5 Mandini Taxi Rank to Nongoma Taxi Rank. From Mandini Taxi Rank use the outwards routes as stated in route 2 above then along R66 becoming King Dinizulu Highway in Ulundi which changes back to R66 after passing Ulundi, Then in Nongoma still along the same route turn left into Nongoma Taxi Rank. Reverse Route. From Nongoma Taxi Rank turn right into R66 then proceed straight to the starting point using the same forward route. |
| 12.3 | ROUTE: 7 Mandini Taxi Rank to Empangeni Taxi Rank. From Mandini Taxi Rank either drive along Road No.P459 then join Road No.258 towards R102 northwards or drive along Road No.P459 becoming White Street at Isithebe and proceed along as detailed above in route 2 towards R102, at Empangeni R102 becomes Grantham Highway then turn right towards Fourth Avenue Circle then left and drive along Tanner Road then right into a drive-way which leads to Empangeni Taxi Rank A and finally left into a Long Distance Taxi Rank. Reverse Route. From Empangeni Taxi Rank join Tanner Road then turn left and drive into Fourth Avenue Circle and proceed along R102, use the same forward route to drive back to the starting point. |
| 12.4 | ROUTE: 9 EXISTING AUTHORITY IN THE CURRENT ROUTE NETWORK Mandini Taxi Rank to Stanger Taxi Rank. From Mandini Taxi Rank make use of outward routes as detailed in route 1 above then at an intersection of R102 and Blythedale Beach in Stanger turn right into Link Street and right again joining Balcomb Street then left into Stanger Taxi Rank. Reverse Route. From Stanger Taxi Rank drive backwards using the same forward route. |



transport

Department:
Transport
Province of KwaZulu-Natal

GAZETTE

LGKZNG45-2015-
OCT

REGION: ALL

| | |
|------|--|
| 12.5 | <p>APPROVED ROUTES MANDINI, SUNDUMBILI & TUGELA TAXI OWNERS ASSOCIATION EXISTING AUTHORITY IN THE CURRENT ROUTE NETWORK ROUTE: 1 Mandini Taxi Rank to Durban. From Mandini Taxi Rank proceed along an outward road from the rank then turn right into Road No.P459, drive along then turn left into Road No.258 then proceed onto an on ramp to R102, turn left southwards along R102.At Stanger turn left into Blythedale Beach drive along R74 and then join into N2 Freeway. Proceed along N2 Freeway and turn left at Umhlanga into M41 left into M4, then proceed towards the city centre along M4 and turn right into M17W Argyle Road then left into R102 Umgeni Road. Proceed along and turn right into Leopold Street then left Market Road and then join Williams Road. Turn right into Smith Street then right into Warwick Avenue. Right into Alice Street and then left into Albert Street and park on the right into the Teacher's Centre Taxi Rank. Alternative Route: From Mandini Taxi Rank proceed as stated above in route 1.Along Road No.258 turn right into N2 Freeway drive along and at E.B. Cloete Junction turn left into N3 towards East then join Old Dutch Road becoming Alice Street then right into Market Road proceed along and drop off passengers at Berea Station then proceed along Williams Road and turn right into Smit Street and proceed as stated above to the final destination. Reverse Route: From Teacher's Centre Taxi Rank either right into Umgeni Road turn right into Leopold Street and join Canongate Road then proceed straight into N3 Freeway and drive backwards using the same forward route as stated above or drive along Umgeni Road then proceed as stated in the forward route above.</p> |
| 12.6 | <p>EXISTING AUTHORITY IN THE CURRENT ROUTE NETWORK ROUTE: 3 Mandini Taxi Rank to Melmoth Taxi Rank. From Mandini Taxi Rank use the outward routes as stated in route 2 above then along R66/ R34 Melmoth becoming Piet Retief Street turn right into Victoria Street and then turn left into Melmoth Taxi Rank. Reverse Route: From Melmoth Taxi Rank turn right into Victoria Street and left into Piet Retief Street becoming R66 proceed along backwards to the starting point using the same forward route.</p> |
| 12.7 | <p>ROUTE: 4 Mandini Taxi Rank to Ulundi Taxi Rank. From Mandini Taxi Rank use the outward routes as stated in route 2 above then along R66/ R34 becoming R66 which changes into King Dinizulu Highway in Ulundi turn right into Princess Magogo Street then left into Ulundi Taxi Rank. Reverse Route: From Ulundi Taxi Rank turn right into Princess Magogo Street then left into King Dinizulu Highway becoming R66 then drive backwards along the same forward route.</p> |
| 12.8 | <p>ROUTE: 2 Mandini Taxi Rank to Eshowe Taxi Rank: From Mandini Taxi Rank turn left into Road No.P459 becoming White Street at Isithebe which Also changes into Road No.P265, proceed along and turn left and join R102.Turn left and Proceed along R66, turn left into Road No.P323 becoming John Ross Highway then right into Osborne Road and into a road which leads to Eshowe Taxi Rank. Alternative Route: From Mandini Taxi Rank turn right into Road No.459 turn left into Road No. 258 proceed Straight and turn left into R102 then drive along as stated above to the final destination. Alternatively: Drive along Road No.258 and turn left into N2 Free Way then left into R66 Eshowe direction And proceed along R66 then left turn into Kangela Road and left turn in to Mangosuthu Buthelezi Drive and left into Osborne Road then right into a road which leads to Eshowe Taxi Rank. Reverse Route: From Eshowe Taxi Rank turn left into Main Road then right into John Ross Highway becoming Road No.P323 and then drive backwards using the same forward route or from John Ross Highway proceed into Osborne Road, then right into Mangosuthu Buthelezi Drive and right into Kangela Road then right into R66 and drive backwards using the same forward route.</p> |



transport

Department:
Transport
Province of KwaZulu-Natal

GAZETTE

LGKZNG45-2015-
OCT

REGION: ALL

| | |
|-------|---|
| 12.9 | <p>EXISTING AUTHORITY IN THE CURRENT ROUTE NETWORK</p> <p>ROUTE: 6</p> <p>Mandini Taxi Rank to Mtubatuba Taxi Rank.</p> <p>From Mandini Taxi Rank use the outward routes mentioned in route 2 above then along Road No. 258 turn left and proceed along N2 Free Way. Drive along N2 and after passing KwaMsane Township turn right into Road No.P237/ R618 proceed along then turn left into Riverview Road and then right into Inyathi Road right again into Inkosi Mtubatuba Road then proceed straight to the taxi rank.</p> <p>Reverse Route.</p> <p>From Mtubatuba Taxi Rank drive along Inkosi Mtubatuba Road the turn left into Inyathi Road</p> <p>And then drive backwards using the same forward route.</p> |
| 12.10 | <p>EXISTING AUTHORITY IN THE CURRENT ROUTE NETWORK</p> <p>ROUTE 10</p> <p>University Park to Rekens/ Isithebe, Sundumbili to Isithebe Industrial Area.</p> <p>From Mandini Taxi Rank drive along as detailed in route 2 above then at Isithebe turn left into Blue Street then go along Green Street then drive along all the main streets such as Yellow Street , Brown Street, Orange Street and Red Street.</p> <p>Reverse Route.</p> <p>From agreed upon pick-up points in Isithebe Industrial Area drive along all main streets back to the starting point using the same forward route.</p> |
| 12.11 | <p>Route 14</p> <p>From Mandini Taxi Rank to Empangeni Taxi Rank, turn right from Mandini robot, turn left into R102 (N2), turn right using Tanner Road to Empangeni Taxi Rank drop off and pick up at the rank, back to Mandini using the same route</p> |
| 12.12 | <p>ROUTE: 8</p> <p>EXISTING AUTHORITY IN THE CURRENT ROUTE NETWORK</p> <p>Mandini Taxi Rank to Mkuze Taxi Rank.</p> <p>From Mandini Taxi Rank make use of outwards routes as detailed in routes 8 & 9 above, then along R102 proceed along as stated in route 14 above and arrive at Mkuze Taxi Rank.</p> |



transport

Department:
Transport
Province of KwaZulu-Natal

GAZETTE

LGKZNG45-2015-
OCT

REGION: ALL

| | |
|--|--|
| 1) Application Number: APP0043571 | 2) Gazette Number: LGKZNG45-2015-OCT |
| 3) Applicant: ML NGEMA ID NO. 6205055593080 Association: MANDINI-SUNDUMBILI AND TUGELA TAXI O.A | 4) Applicant Address: PO BOX4493 SUNDUMBILI 4491 |
| 5) Existing Licence Holder: THEMBINKOSI AUBREY ZUNGU ID NO. 5004255541085 | 6) Existing Licence Holder Address: P.O BOX 3636 SUMNDUMBILI 4491 |
| 7) Type of application: NORMAL TRANSFER | 8) Operating Licence Number: |
| 9) Vehicle Type: MINIBUS | 10) 1 x 15 (SEATED) + 0 (STANDING) |
| 11) Region: ILEMBE | |
| 12.1 | EXISTING AUTHORITY IN THE CURRENT ROUTE NETWORK Mandini Taxi Rank to Mkuze Taxi Rank. From Mandini Taxi Rank make use of outwards routes as detailed in routes 8 & 9 above, then along R102 proceed along as stated in route 14 above and arrive at Mkuze Taxi Rank. |
| 12.2 | <p>CONDITIONS/RESTRICTIONS</p> <p>1. Passengers may be picked up and/or set down only at designated Taxi Rank or Taxi Stop, which shall exclude Bus Stops.</p> <p>2. Entry or ranking on private property is not permitted without permission of the Landlord, a copy of which must be supplied to the Board before issue operating license.</p> <p>3. Without having entered into an agreement with other operators on a common route, as contemplated by section 88 (2) (B) of Act 22 of 2000, the picking up or setting down of passengers on such route is not permitted. A copy of such agreement must be supplied to the Board.</p> <p>4. At ranks, whether on -street or off-street, only the taxis that can be accommodated in the demarcated area may occupy the rank, excess vehicles must hold elsewhere at designated holding areas.</p> <p>5. Rank permits or letters of authority must be produced in respect of all ranks in municipal arrears, in particular major towns and cities.</p> <p>6. The allocation of any route or portion of a route is subject to the condition that it has been approved and allocated in good faith and that such route will be invalid should it transpire that the route or portion thereof will, or has caused conflict due to it having been approved based on incorrect or false information supplied to the Board or as a result of an error. In such instance the operating license must be returned to the Board for correction.</p> <p>7. The vehicle must be covered by motor vehicle insurance as well as personal liability insurance.</p> |
| 12.3 | <p>ROUTE: 5</p> <p>Mandini Taxi Rank to Nongoma Taxi Rank.</p> <p>From Mandini Taxi Rank use the outwards routes as stated in route 2 above then along R66 Becoming King Dinizulu Highway in Ulundi which changes back to R66 after passing Ulundi, Then in Nongoma still along the same route turn left into Nongoma Taxi Rank.</p> <p>Reverse Route.</p> <p>From Nongoma Taxi Rank turn right into R66 then proceed straight to the starting point using the same forward route.</p> |
| 12.4 | <p>ROUTE: 7</p> <p>Mandini Taxi Rank to Empangeni Taxi Rank.</p> <p>From Mandini Taxi Rank either drive along Road No.P459 then join Road No.258 towards R102 northwards or drive along Road No.P459 becoming White Street at Isithebe and proceed along as detailed above in route 2 towards R102, at Empangeni R102 becomes Grantham Highway then turn right towards Fourth Avenue Circle then left and drive along Tanner Road then right into a drive-way which leads to Empangeni Taxi Rank A and finally left into a Long Distance Taxi Rank.</p> <p>Reverse Route.</p> <p>From Empangeni Taxi Rank join Tanner Road then turn left and drive into Fourth Avenue Circle and proceed along R102, use the same forward route to drive back to the starting point.</p> |



transport

Department:
Transport
Province of KwaZulu-Natal

GAZETTE

LGKZNG45-2015-
OCT

REGION: ALL

| | |
|------|--|
| 12.5 | <p>ROUTE: 9 EXISTING AUTHORITY IN THE CURRENT ROUTE NETWORK Mandini Taxi Rank to Stanger Taxi Rank. From Mandini Taxi Rank make use of outward routes as detailed in route 1 above then at an intersection of R102 and Blythedale Beach in Stanger turn right into Link Street and right again joining Balcomb Street then left into Stanger Taxi Rank. Reverse Route. From Stanger Taxi Rank drive backwards using the same forward route.</p> |
| 12.6 | <p>APPROVED ROUTES MANDINI, SUNDUMBILI & TUGELA TAXI OWNERS ASSOCIATION EXISTING AUTHORITY IN THE CURRENT ROUTE NETWORK ROUTE: 1 Mandini Taxi Rank to Durban. From Mandini Taxi Rank proceed along an outward road from the rank then turn right into Road No.P459, drive along then turn left into Road No.258 then proceed onto an on ramp to R102, turn left southwards along R102.At Stanger turn left into Blythedale Beach drive along R74 and then join into N2 Freeway. Proceed along N2 Freeway and turn left at Umhlanga into M41 left into M4, then proceed towards the city centre along M4 and turn right into M17W Argyle Road then left into R102 Umgeni Road. Proceed along and turn right into Leopold Street then left Market Road and then join Williams Road. Turn right into Smith Street then right into Warwick Avenue. Right into Alice Street and then left into Albert Street and park on the right into the Teacher's Centre Taxi Rank. Alternative Route: From Mandini Taxi Rank proceed as stated above in route 1. Along Road No.258 turn right into N2 Freeway drive along and at E.B. Cloete Junction turn left into N3 towards East then join Old Dutch Road becoming Alice Street then right into Market Road proceed along and drop off passengers at Berea Station then proceed along Williams Road and turn right into Smit Street and proceed as stated above to the final destination. Reverse Route: From Teacher's Centre Taxi Rank either right into Umgeni Road turn right into Leopold Street and join Canongate Road then proceed straight into N3 Freeway and drive backwards using the same forward route as stated above or drive along Umgeni Road then proceed as stated in the forward route above.</p> |
| 12.7 | <p>EXISTING AUTHORITY IN THE CURRENT ROUTE NETWORK ROUTE: 3 Mandini Taxi Rank to Melmoth Taxi Rank. From Mandini Taxi Rank use the outward routes as stated in route 2 above then along R66/ R34 Melmoth becoming Piet Retief Street turn right into Victoria Street and then turn left into Melmoth Taxi Rank. Reverse Route. From Melmoth Taxi Rank turn right into Victoria Street and left into Piet Retief Street becoming R66 proceed along backwards to the starting point using the same forward route.</p> |
| 12.8 | <p>ROUTE: 4 Mandini Taxi Rank to Ulundi Taxi Rank. From Mandini Taxi Rank use the outward routes as stated in route 2 above then along R66/ R34 becoming R66 which changes into King Dinizulu Highway in Ulundi turn right into Princess Magogo Street then left into Ulundi Taxi Rank. Reverse Route. From Ulundi Taxi Rank turn right into Princess Magogo Street then left into King Dinizulu Highway becoming R66 then drive backwards along the same forward route.</p> |



transport

Department:
Transport
Province of KwaZulu-Natal

GAZETTE

LGKZNG45-2015-
OCT

REGION: ALL

| | |
|-------|---|
| 12.9 | <p>ROUTE: 2 Mandini Taxi Rank to Eshowe Taxi Rank: From Mandini Taxi Rank turn left into Road No.P459 becoming White Street at Isithebe which Also changes into Road No.P265, proceed along and turn left and join R102.Turn left and Proceed along R66, turn left into Road No.P323 becoming John Ross Highway then right into Osborne Road and into a road which leads to Eshowe Taxi Rank.</p> <p>Alternative Route: From Mandini Taxi Rank turn right into Road No.459 turn left into Road No. 258 proceed Straight and turn left into R102 then drive along as stated above to the final destination.</p> <p>Alternatively: Drive along Road No.258 and turn left into N2 Free Way then left into R66 Eshowe direction And proceed along R66 then left turn into Kangela Road and left turn in to Mangosuthu Buthelezi Drive and left into Osborne Road then right into a road which leads to Eshowe Taxi Rank.</p> <p>Reverse Route: From Eshowe Taxi Rank turn left into Main Road then right into John Ross Highway becoming Road No.P323 and then drive backwards using the same forward route or from John Ross Highway proceed into Osborne Road, then right into Mangosuthu Buthelezi Drive and right into Kangela Road then right into R66 and drive backwards using the same forward route.</p> |
| 12.10 | <p>EXISTING AUTHORITY IN THE CURRENT ROUTE NETWORK</p> <p>ROUTE: 6 Mandini Taxi Rank to Mtubatuba Taxi Rank. From Mandini Taxi Rank use the outward routes mentioned in route 2 above then along Road No. 258 turn left and proceed along N2 Free Way. Drive along N2 and after passing KwaMsane Township turn right into Road No.P237/ R618 proceed along then turn left into Riverview Road and then right into Inyathi Road right again into Inkosi Mtubatuba Road then proceed straight to the taxi rank.</p> <p>Reverse Route. From Mtubatuba Taxi Rank drive along Inkosi Mtubatuba Road the turn left into Inyathi Road And then drive backwards using the same forward route.</p> |



transport

Department:
Transport
Province of KwaZulu-Natal

GAZETTE

LGKZNG45-2015-
OCT

REGION: ALL

| | |
|---|--|
| 1) Application Number: APP0043552 | 2) Gazette Number: LGKZNG45-2015-OCT |
| 3) Applicant: SL MOLOI ID NO. 6404135292082 Association: MONDLO & DISTRICT TAXI OWNERS ASSOCIATION | 4) Applicant Address: P.O BOX3105 EMONDLLO 3105 |
| 5) Existing Licence Holder: NOT APPLICABLE ID NO. NOT APPLICABLE | 6) Existing Licence Holder Address: NOT APPLICABLE |
| 7) Type of application: NEW OPERATING LICENCE | 8) Operating Licence Number: NOT AVAILABLE |
| 9) Vehicle Type: MINIBUS | 10) 1 x 15 (SEATED) + 0 (STANDING) |
| 11) Region: ZULULAND | |
| 12.1 | <p>ROUTE 2. MONDLO TO DURBAN Starting point: Mondlo Taxi Rank, right to 3rd Avenue, picking up from all wards, joining P463, turn right to R34, pass Gluckstadt to Melmoth, joining R68 to Ndundulu to Nkwalini to Eshowe, to Gingindlovu, right to Dokodweni to N2, Mandini to Ultra City stop for refreshments, start back to N2, pass Stanger, left to Ballito, right to M4, pass Umhlanga Rocks, right to Argyle, left to Umngeni Road, offload passengers at Durban Station, proceed and turn right to Berea Road to N3, right Old Main Road to Hill Street Pinetown Taxi Rank, and back to eMondlo Taxi Rank, the same route</p> |
| 12.2 | <p>ROUTE 3. MONDLO TO DUNDEE Starting Point: Mondlo Taxi Rank, left to 3rd Avenue to Gobinsimbibi, picking up passengers, joining P411 Road, pass Police Station to Grace, right turn to P54 to Blood River, turn left to R33 to Kingsley, Tayside, proceed with R33 / R68 to Dundee Taxi Rank and back the same route with passengers.</p> |
| 12.3 | <p>ROUTE 4. MONDLO TO VRYHEID Starting Point: Mondlo Taxi Rank, turn right to 3rd Avenue, proceed to P463, pick up passengers on all wards, turn left to R34, turn right to Crescent Street, pass Mpofini Secondary School, pass Vryheid Station, proceed to Church Street, delivering passengers to Masons Street, East Street, High Street, President Street, Landros Street, Deputasie Street, West Street, Emnet Street, Park Street, Edward Street, back to Church Street and Cross Utrecht Street, turn right to Shoprite Taxi Rank, second route entering Vryheid, from R34, pass Lake Side, proceeded to East Cross South Street, Uitlander, Heren, Afrikaner, Boren, Market Street, Utrecht to Vryheid Hospital and prison, back to East Street, turn right to Hlobane Street, Small Street, Landros Street, left to Utrecht Street, right Shoprite Taxi Rank, back to Mondlo along the same routes</p> |
| 12.4 | <p>ROUTE 5. MONDLO TO NEWCASTLE Starting Point: Mondlo Taxi Rank, left to 3rd Avenue, right to Gobinsimbi Street, pass Police Station, proceed to P411, right to P54, pass Blood River Store, cross R33 to R34, turn left to R37, pass Nine Mile, left to N11, turn to Allen Street at the last robot, turn left and right to Newcastle Taxi Rank and return with passengers the same route.</p> |
| 12.5 | <p>ROUTE 6: MONDLO TO NQUTU STARTING POINT: MONDLO TAXI RANK, LEFT TO 3RD AVENUE TO GOBINSIMBI, PROCEED TO P258, PASS KWAMANYATHI BOTTLE STORE, PASS NTABABOMVU, TURN LEFT TO P54, PROCEED TO NQUTU, TURN LEFT TO TAXI RANK, RETURN BACK WITH PASSENGERS THE SAME ROUTE.</p> |
| 12.6 | <p>ROUTE 7. MONDLO TO NCOME PRISON From Mondlo Taxi Rank, pick up passengers, turn right to 3rd Avenue, right to Gobinsimbi Street, pass Mondlo Police Station to P258, right P54, right to D1311, off load and load passengers, back to P54 to Blood River Store, off load and load passengers, right to R34, join Church Street, left to Landros Street, right to Shoprite Taxi Rank, off load passengers and load passengers, return to Mondlo Taxi Rank, the same route</p> |



transport

Department:
Transport
Province of KwaZulu-Natal

GAZETTE

LGKZNG45-2015-
OCT

REGION: ALL

| | |
|-------|---|
| 12.7 | <p>ROUTE 8. MVUZINI TO VRYHEID</p> <p>From Mvuzini Taxi Rank, turn left to unnamed dirt road, pass Emadresini, pass Kwa Mchinswaqne Cemetery, proceed to 3rd Avenue to P463, picking up passengers on all Mondlo Wards, left to R34, right to Crescent Street, pass Mpofini Secondary School, pass Vryheid Station, proceed to Church Street, right to Landros Street, right to Shoprite Taxi Rank, back to Mvuzini Taxi Rank the same routes</p> |
| 12.8 | <p>ROUTE 9. MONDLO TO MHLONGO FARM</p> <p>From Mondlo Taxi Rank, pick up passengers, turn right to 3rd Avenue, left to Gobinsimbi Street, join P258, left D1360, left to D238, continue to Mhlongo Farm Taxi Rank, off load and load passengers, return back to Mondlo the same routes</p> |
| 12.9 | <p>ROUTE 10: MONDLO TO BLOODRIVER</p> <p>FROM MONDLO TAXI RANK, PICK UP PASSENGERS, TURN RIGHT INTO 3RD AVENUE, TURN LEFT INTO GOBINSIMBI STREET, PASS POLICE STATION INTO P258, PASS GRACE, RIGHT P54, LEFT INTO BLOOD RIVER TAXI RANK, OFF LOAD AND PICK UP PASSENGERS, RETURN BACK TO MONDLO TAXI RANK ALONG THE SAME ROUTE.</p> |
| 12.10 | <p>ROUTE 11: MONDLO TO MVUNYANE</p> <p>FROM MONDLO TAXI RANK, LOAD PASSENGERS, RIGHT TO 3RD AVENUE, TURN LEFT TO GOBINSIMBI STREET, JOIN P258, LEFT TO P199, LEFT TO D1303, TURN RIGHT TO D1309, LEFT A3470 TO MVUNYANE, OFF LOAD AND LOAD PASSENGERS, RETURN TO MONDLO TAXI RANK VIA THE SAME ROUTES.</p> |



transport

Department:
Transport
Province of KwaZulu-Natal

GAZETTE

LGKZNG45-2015-
OCT

REGION: ALL



transport

Department:
Transport
Province of KwaZulu-Natal

GAZETTE

LGKZNG46-2015-
OCT

REGION: ALL

| | |
|---|--|
| 1) Application Number: APP0042444 | 2) Gazette Number: LGKZNG46-2015-OCT |
| 3) Applicant: MOTOR SA BARLOWORLD ID NO. 194602166109 Association: NOT AVAILABLE | 4) Applicant Address: P O BOX 1606 DURBAN 4000 |
| 5) Existing Licence Holder: NOT APPLICABLE ID NO. NOT APPLICABLE | 6) Existing Licence Holder Address: NOT APPLICABLE |
| 7) Type of application: NEW OPERATING LICENCE | 8) Operating Licence Number: NOT AVAILABLE |
| 9) Vehicle Type: NOT AVAILABLE | 10) 1 x 0 (SEATED) + 0 (STANDING) |
| 11) Region: DURBAN CENTRAL | |
| 12.1 | charter service and their personal effects: from king shaka international airport to pre-arranged pick up points within the republic of south Africa. |



transport

Department:
Transport
Province of KwaZulu-Natal

GAZETTE

LGKZNG46-2015-
OCT

REGION: ALL

| | |
|---|--|
| 1) Application Number: APP0043589 | 2) Gazette Number: LGKZNG46-2015-OCT |
| 3) Applicant: ME MVUBU ID NO. 5002070331088 Association: NOT AVAILABLE | 4) Applicant Address: BOX 879 RICHARDS BAY 3890 |
| 5) Existing Licence Holder: NOT APPLICABLE ID NO. NOT APPLICABLE | 6) Existing Licence Holder Address: NOT APPLICABLE |
| 7) Type of application: NEW OPERATING LICENCE | 8) Operating Licence Number: NOT AVAILABLE |
| 9) Vehicle Type: NOT AVAILABLE | 10) 1 x 0 (SEATED) + 0 (STANDING) |
| 11) Region: UTHUNGULU | |
| 12.1 | from Richards bay harbour to places of interest within the municipal area of mhlathuze, Richards bay, empangeni and within the province of kwazulu natal and return. |



transport

Department:
Transport
Province of KwaZulu-Natal

GAZETTE

LGKZNG46-2015-
OCT

REGION: ALL

| | |
|---|---|
| 1) Application Number: APP0043594 | 2) Gazette Number: LGKZNG46-2015-OCT |
| 3) Applicant: ME MVUBU ID NO. 5002070331088 Association: NOT AVAILABLE | 4) Applicant Address: BOX 879 RICHARDS BAY 3890 |
| 5) Existing Licence Holder: NOT APPLICABLE ID NO. NOT APPLICABLE | 6) Existing Licence Holder Address: NOT APPLICABLE |
| 7) Type of application: NEW OPERATING LICENCE | 8) Operating Licence Number: NOT AVAILABLE |
| 9) Vehicle Type: NOT AVAILABLE | 10) 1 x 0 (SEATED) + 0 (STANDING) |
| 11) Region: UTHUNGULU | |
| 12.1 | from Richards bay harbour to places of interest within area of umhlathuze, Richards bay, empangeni, and within the province of kwazulu/natal and return |



transport

Department:
Transport
Province of KwaZulu-Natal

GAZETTE

LGKZNG46-2015-
OCT

REGION: ALL

| | |
|--|--|
| 1) Application Number: APP0043599 | 2) Gazette Number: LGKZNG46-2015-OCT |
| 3) Applicant: BL CHILIZA ID NO. 4211070303085 Association: UZIMELENI TAXI ASSOCIATION | 4) Applicant Address: PO BOX 70 LIDGETTON 3270 |
| 5) Existing Licence Holder: NOT APPLICABLE ID NO. NOT APPLICABLE | 6) Existing Licence Holder Address: NOT APPLICABLE |
| 7) Type of application: NEW OPERATING LICENCE | 8) Operating Licence Number: NOT AVAILABLE |
| 9) Vehicle Type: NOT AVAILABLE | 10) 1 x 0 (SEATED) + 0 (STANDING) |
| 11) Region: UMGUNGUNDLOVU | |
| 12.1 | <p>APPROVED ROUTES UZIMELENI TAXI ASSOCIATION</p> <p>1. Howick to Mpophomeni From approved Taxi Rank in Howick, Somme Street turn right into Harvard Street, turn right into R103 Main Street and then pass the following locations Sarmcol, Midlands Hospital (Enkambini), Greenfield, Esokeni and then proceed into Zeederberg Road, turn right at Traffic lights at merrivale Shell Service Station, turn right into R617 Boston Road and then pass Satan Stores, Tumble Road, Emakanini, N.P.B. and then turn right into Mandela Highway, turn right into Tambo Road, turn left into Chris Hani Highway then turn left into Mhlongo Road at St. Anne Transits Taxi rank, turn right into Mandela Highway then pass Mpophomeni taxi Rank proceed along the same Road till pass transits Taxi Rank at Anglican Church then proceed to Ebumnandini, Mpophomeni Cementary and Ward 8 (Emashingeni).</p> <p>Return Route: From Ward 8 (Emashingeni), Mpophomeni Cementary and Ebumnandini operate along Mandela Highway till pass Mpophomeni Taxi Rank and Emhlangeni then turn right into (R617) Boston Road and then follow forward route till cross Umngeni Bridge and then turn left into Morling Street, turn right into Somme Street Taxi Rank then proceed straight cross Harvard Street, Bell Street and then turn left into Main Street pass Halfway Toyota, Mini Market, Roman Catholic Church, Sunfield and then turn left into Greendale Shopping Centre and then return along Main Street till turn left into Gush Ave at Mini Market, turn right into Mare Street till turn right into Karkloof Road and proceed left into Main Street and turn right into Morling Street and turn into Somme Street Taxi Rank.</p> |
| 12.2 | <p>2. Mpophomeni to Pietermaritzburg forward route From Mpophomeni Taxi Rank proceed into Mandela Highway turn right into (R617) Boston Road and then proceed till turn right to join (N3) Freeway (East Bound) and then operate as per route (2) to Masukwane taxi rank in Pietermaritzburg.</p> <p>Return Route: From Masukwane Taxi Rank, turn left into (M70) Church Street, turn left to join (N3) Freeway (West Bound) and then proceed till Howick and Underberg off ramp, at the stop sign, turn left into (R617) Boston Road and then operate as per forward route back to Mpophomeni.</p> <p>Conditions: Restricted from picking up on forward route between Chatterton Road and Church Street, but at Selgro Centre along Boshoff Street, only pick up Mpophomeni and intended passengers only and convey them to Masukwane Taxi Rank free of charge, but passengers to be dropped off along the route, only at the Taxi stops designated by the Municipality.</p> |
| 12.3 | <p>3. Howick to Hilton College forward route From Somme Street Taxi Rank in Howick turn right into Harvard Street, turn right into (R103) Main Street and then operate as route (2) till Cedara Interchange and turn into (R103) old Howick Road and turn left into (M80) Hilton Avenue pass Hilton Centre and proceed till Hilton College main Entrance.</p> <p>Return Route: From Hilton College (Main Entrance) proceed along (M80) Hilton Avenue till turn right into (R103) Old Howick Road and turn left to join (N3) Freeway (West Bound) and the proceed till Howick AND Underberg off ramp at the stop sign turn right into Zeederberg Road and then operate as per forward route till cross Umngeni Bridge and turn left into Morling Street, turn right into Somme Street Taxi Rank and then operate as per return route of (1.1) to the affected areas.</p> <p>NB: No restriction from picking up or setting down on forward and return journey.</p> |

**transport**

Department:
Transport
Province of KwaZulu-Natal

GAZETTE

LGKZNG46-2015-
OCT

REGION: ALL

- | | |
|-------------|--|
| 12.4 | <p>4. Howick to Mount West From Bell Street Taxi Rank, turn left into (R103) Main Street and then operate as per forward route back to Mount West Bp Service Station. Return route: From Mount West Bp Service Station proceed along (P165) and then pass the following Locations: Green Farm, Arlington Sawmill, and then proceed into (P165) Curry Post Road pass Balgowan turn off Curry's Post Store, Curry's Post Lodge, Mulberry Hill Guest House, fair Field turn off, Old Halliwell Hotel, Groundcover, D369, D287 and then turn left into (R103) main Street proceed till turn right into Somme Street and turn left into Bell Street leading to Bell Street Taxi Rank opposite Howick Falls Garage. NB: No restriction from picking up and setting down on forward and return journey, but passengers to be picked up dropped off along the route only at Taxi stops designated by the Municipality.</p> |
|-------------|--|



transport

Department:
Transport
Province of KwaZulu-Natal

GAZETTE

LGKZNG46-2015-
OCT

REGION: ALL

- | | |
|--|---|
| 1) Application Number: APP0043603 | 2) Gazette Number: LGKZNG46-2015-OCT |
| 3) Applicant: ZS SITHEBE ID NO. 5706065564087 Association: MADADENI TAXI OWNERS ASSOCIATION | 4) Applicant Address: P.O BOX 14485 MADADENI NEWCASTLE KWAZULU-NATAL 2951 |
| 5) Existing Licence Holder: NOT APPLICABLE ID NO. NOT APPLICABLE | 6) Existing Licence Holder Address: NOT APPLICABLE |
| 7) Type of application: NEW OPERATING LICENCE | 8) Operating Licence Number: NOT AVAILABLE |
| 9) Vehicle Type: NOT AVAILABLE | 10) 1 x 0 (SEATED) + 0 (STANDING) |
| 11) Region: AMAJUBA | |

| | |
|------|--|
| 12.1 | <p>ROUTE 1</p> <p>MADADENI TO NEWCASTLE</p> <p>From KwaHofina eCanan Section new settlement housing and the riverside proceed straight on road between Section 3 and Riverside Housing at four way stop proceed straight via Methodist Church via Section 1 Clinic and Taxi Rank, turn right at Section 1 rank proceed straight, turn left at KwaMavuso Corner house proceed straight, turn left at Lutheran Church proceed straight, turn right Embongolweni Church, via BP Garage, via Amajuba District Office Ikhwezi Section and via SAPS Station Madadeni at Robot, turn right to Ingagane intersection, turn right at the robot crossing Ingagane River via Railway Station Matukusa New Township at Keyway Motors (Matukusa) robot proceed straight via Railway Station Karbochem, turn left enter Road N11 and turn right into Allen Street to Newcastle, via Arbor Park Town Houses, proceed on Allen Street enter Newcastle, turn left at Kirkland Street, turn right at Voortrekker Street proceed straight across Terminus Street Taxi Rank. Return with the same route to Madadeni Township.</p> <p>OR</p> <p>Turn right at Keyway Motors robot into Albert Wessels Road via Emabhodini (Newcastle Textile Industries and heavy engineering industry. Proceed straight via Engine Garage. Via Four way stop proceed straight, turn right at robot via Kardbro Testing Station, turn right enter Hardwick Street, turn left at Kings Hotel into Harding Street proceed straight, turn right at BP Garage and Brad lows Furnishers, into Allen Street proceed straight, turn left at Kirkland Street, turn right into Voortrekker Street proceed straight across Terminus Street enter Newcastle approved Taxi Rank. Return with same route to Madadeni Township.</p> |
|------|--|



transport

Department:
Transport
Province of KwaZulu-Natal

GAZETTE

LGKZNG46-2015-
OCT

REGION: ALL

| | |
|---|---|
| 1) Application Number: APP0043611 | 2) Gazette Number: LGKZNG46-2015-OCT |
| 3) Applicant: ME MVUBU ID NO. 5002070331088 Association: NOT AVAILABLE | 4) Applicant Address: BOX 879 RICHARDS BAY 3890 |
| 5) Existing Licence Holder: NOT APPLICABLE ID NO. NOT APPLICABLE | 6) Existing Licence Holder Address: NOT APPLICABLE |
| 7) Type of application: NEW OPERATING LICENCE | 8) Operating Licence Number: NOT AVAILABLE |
| 9) Vehicle Type: NOT AVAILABLE | 10) 1 x 0 (SEATED) + 0 (STANDING) |
| 11) Region: UTHUNGULU | |
| 12.1 | tourists and their personal effects: from Richards bay harbour to places of interest within the municipal area of umhlathuzi Richards bay, empangeni and within the province of kwazulunatal and return |



transport

Department:
Transport
Province of KwaZulu-Natal

GAZETTE

LGKZNG46-2015-
OCT

REGION: ALL

| | |
|--|--|
| 1) Application Number: APP0043616 | 2) Gazette Number: LGKZNG46-2015-OCT |
| 3) Applicant: MUZIKAYISE SIMON SITHOLE ID NO. 6301035959085 Association: MAHLABATHINI-ULUNDI TRANS. ASSOCIATION | 4) Applicant Address: PO BOX 173 MAHLABATHINI 3865 |
| 5) Existing Licence Holder: CS MBATHA ID NO. 4905135520084 | 6) Existing Licence Holder Address: P.O. BOX331 MAHLABATHINI, ULUNDI KWAZULU NATAL KWA-ZULU NATAL 3865 |
| 7) Type of application: NORMAL TRANSFER | 8) Operating Licence Number: LKNKZN0143515 |
| 9) Vehicle Type: NOT AVAILABLE | 10) 1 x 14 (SEATED) + 0 (STANDING) |
| 11) Region: ZULULAND | |
| 12.1 | <p>ROUTE 1. ULUNDI TO EMPANGENI</p> <p>From Ulundi Plaza Taxi Rank join Princess Magogo Road and proceed to Kind Dinizulu Highway (R66) and join R34 and turn into Biyela Street to Ok Taxi Rank, offloading and loading , rejoin R34 to Maxwell Old Taxi Rank load and off-load. Return to Ulundi Plaza Taxi Rank using the same route.</p> |
| 12.2 | <p>ROUTE 2. ULUNDI TO MELMOTH</p> <p>From Ulundi Plaza Taxi Rank join Princess Magogo Road and proceed to Kind Dinizulu Highway (R66) and join R34, turn left to Melmoth, turn left into Victoria Street into Melmoth Taxi Rank. Return to Ulundi Plaza Taxi Rank using the same route</p> |
| 12.3 | <p>ROUTE 3. ULUNDI TO VRYHEID</p> <p>From Ulundi Plaza Taxi Rank join Princess Magogo Road and proceed to Kind Dinizulu Highway (R66). Turn left into R34 and proceed along the road into Vryheid and join Church Street into Vryheid Plaza Taxi Rank, off-load and load. Proceed to Stretch Crescent Street direct to the Railway Station Taxi Rank. Return to Ulundi Plaza Taxi Rank using the same route.</p> |
| 12.4 | <p>ROUTE 4. ULUNDI TO NONGOMA</p> <p>From Ulundi Plaza Taxi Rank join Princess Magogo Road and proceed to Kind Dinizulu Highway, turn right into R66 and proceed to Nongoma, off-load and load. Return to Ulundi Plaza Taxi Rank using the same route.</p> |
| 12.5 | <p>ROUTE 5. ULUNDI TO DURBAN</p> <p>From Ulundi Plaza Taxi Rank join Princess Magogo Road and join R66, proceed left along R66 until joining Dokodweni Ram Plaza straight into N3. Proceed along N3 until Durban, turn left into Alice Street and off-load and turn right Umngeni Road (R102) and turn right into Osborne Taxi Rank (Durban Station) off-load and load, proceed with Stamford Hill Road and turn right into Argyle Street (M4) North Coast, turn left into Umhlanga Ridge into N2 North or proceed with M4 North and join N2 North at Ballito junction. Return to Ulundi Plaza Taxi Rank using the same route.</p> |



transport

Department:
Transport
Province of KwaZulu-Natal

GAZETTE

LGKZNG46-2015-
OCT

REGION: ALL

| | |
|------|---|
| 12.6 | <p>ROUTE 6. ULUNDI TO MANDINI</p> <p>From Ulundi Plaza Taxi Rank join Princess Magogo Road and join R66, proceed until joining R102 and turn right passing Gingindlovu, turn right into Mandini Road and proceed to Mandini Plaza Taxi Rank. Return to Ulundi Plaza Taxi Rank using the same route.</p> |
| 12.7 | <p>ROUTE 7. ULUNDI TO JOHANNESBURG</p> <p>From Ulundi Plaza Taxi Rank join Princess Magogo Road and join R66 South, proceed and join R34 North, join N11 North to R23 passing Volkrust and join N3 North and turn left into Vosloorus Taxi Rank, offload and rejoin N3 North. Join M1 North into M2 East turning into Rissik Street proceed and turn right into DeVilliers Street and turn left into Wanderers Street, Park City Taxi Rank, off-load and load. Return to Ulundi Plaza Taxi Rank using the same route.</p> |
| 12.8 | <p>ROUTE 8. ULUNDI TO NKANDLA</p> <p>From Ulundi Plaza Taxi Rank join Princess Magogo Road and join R66 South and join R68 North. Turn left into Nkandla Road and proceed to Nkandla Taxi Rank, off-load and load. Return to Ulundi Plaza Taxi Rank using the same route.</p> |
| 12.9 | <p>ROUTE 9. ULUNDI TO NQUTHU VAI BABANANGO</p> <p>From Ulundi Plaza Taxi Rank join Princess Magogo Road and join R66 South and join R68 to Babanango, off-load at Babanango Taxi Rank. Proceed along R68 to Nquthu Taxi Rank, off-load and load. Return back to Ulundi Plaza Taxi Rank using the same route.</p> |



transport

Department:
Transport
Province of KwaZulu-Natal

GAZETTE

LGKZNG46-2015-
OCT

REGION: ALL

| | |
|---|---|
| 1) Application Number: APP0043617 | 2) Gazette Number: LGKZNG46-2015-OCT |
| 3) Applicant: ME MVUBU ID NO. 5002070331088 Association: NOT AVAILABLE | 4) Applicant Address: BOX 879 RICHARDS BAY 3890 |
| 5) Existing Licence Holder: NOT APPLICABLE ID NO. NOT APPLICABLE | 6) Existing Licence Holder Address: NOT APPLICABLE |
| 7) Type of application: NEW OPERATING LICENCE | 8) Operating Licence Number: NOT AVAILABLE |
| 9) Vehicle Type: NOT AVAILABLE | 10) 1 x 0 (SEATED) + 0 (STANDING) |
| 11) Region: UTHUNGULU | |
| 12.1 | TOURISTS AND THIER PERSONAL EFFECTS: FROM RICHARDS BAY HARBOUR TO PLACES OF INTEREST WITHIN THE MUNICIPAL AREA OF UMHLATHUZE, RICHARDS BAY, EMPANGENI AND WITHIN THE PROVINCE OF KWAZULUNATAL AND RETURN |



transport

Department:
Transport
Province of KwaZulu-Natal

GAZETTE

LGKZNG46-2015-
OCT

REGION: ALL

| | |
|--|--|
| 1) Application Number: APP0043635 | 2) Gazette Number: LGKZNG46-2015-OCT |
| 3) Applicant: KP MAGCABA ID NO. 8003046168080 Association: CATOR-MANOR TAXI ASSOCIATION | 4) Applicant Address: 129 BRAND RD DURBAN 4001 |
| 5) Existing Licence Holder: ZS MAGCABA ID NO. 5712300248080 | 6) Existing Licence Holder Address: 159 GLEN ROAD MONTCLAIR KWAZULU-NATAL KWA-ZULU NATAL 4004 |
| 7) Type of application: DECEASED TRANSFER | 8) Operating Licence Number: LKNKZN0117863 |
| 9) Vehicle Type: NOT AVAILABLE | 10) 1 x 15 (SEATED) + 0 (STANDING) |
| 11) Region: DURBAN CENTRAL | |
| 12.1 | <p>Route 2 Inward Journey- From Rank No. 70 (Durbar Road) Cato Manor to Durban (Victoria Street Taxi Stop) From Rank No.70 on Durbar Road, along Dunbar Road, right into Wiggins Road, left into Bellair Road, right into Jan Smuts Highway, left into Brickfield Road, left into Randles Road, left into an onramp to the Western Freeway (N3), Eastbound, along the N3, left into an off-ramp to Berea Road North, right into Botanic Gardens Road, left into Berea Road South, into Berea Road, into West Street left into Field Street left into Queens Street right into Victoria Street to the end of point on Victoria Street opposite Soldiers' Way bus Rank.</p> <p>2.1 Alternative - Route From Rank No.70 on Dunbar Road along Dunbar Road, left into Booth Road into Francois road, left into Umbilo Road [right into Berea Road into West Street OR into Gale Street, right into Moore Road, left into Warwick Avenue { along Warwick Avenue, left into Canongate Road and proceed to Canongate South Taxi Rank} OR {right into West Street}]- left into field street Street, left into Queen Street, right into Victoria Street to the end point on Victoria Street opposite Soldiers Way Bus Rank.</p> <p>"RESTRICTED FROM PICKING UP ALONG BEREA ROAD SOUTH AND WEST STREET"</p> |
| 12.2 | <p>Route 1 Ensimbini (Putney Place) to Durban (Victoria Street Taxi Stop) From the starting point at the intersection of Nubian Avenue and Putney Place/Stafford Crescent, along Nubian Avenue, left into Borough Road, left into Dunbar Road, right into Wiggins Road, left into Bellair Road, right into Jan Smuts Highway left into Brickfield Road, left into Randles Road, left into an on-ramp to the Western Freeway (N3) Eastbound, along the N3, left into an off-ramp to Berea Road North, right into Botanic Gardens Road, left into Berea Road South, into Berea Road into West Street, left into Field Street, left into Queens Street, right into Victoria Street to the end point of Victoria Street opposite Soldier's Way Bus Rank. ALTERNATIVE From the starting point at the intersection of Nubian Avenue and Putney Place/Stafford Crescent, along Nubian Avenue, right into Borough Road, right into Dunbar Road, left into Booth Road, into Francois Road, left into Umbilo Road (Right into Berea Road into West Street or into Gale Street, right into Moore Road, left into Warwick Avenue {along Warwick Avenue, left into Canonage Road and proceed to Canongate South Taxi Rank} or Right into West Street} left into Field Street, left into Queen Street, right into Victoria Street to the end point on Victoria Street opposite Soldier's Way Bus Rank. INWARD JOURNEY - FROM ENSIMBINI (PUTNEY PLACE) TO DURBAN (CANONGATE SOUTH TAXI RANK) From the starting point at the intersection of Nubian Avenue and Putney Place/Stafford Crescent, along Nubian Avenue, left into Borough Road, left into Dunbar Road, right into Wiggins Road, left into an On-Ramp to the Western Freeway (N3), Eastbound, along the N3, left into an Off-Ramp to Berea Road North, into Old Dutch Road, right into Market Road, right into Leopold Street, into Conongate Road and proceed to the end point at Conongate Road south taxi rank.</p> <p>"RESTRICTED FROM PICKING UP ALONG BEREA ROAD SOUTH AND WEST STREET"</p> <p>RETURN JOURNEY - FROM CANONGATE SOUTH TAXI RANK (DURBAN) TO: ENSIMBINI (PUTNEY PL.) into Canongate Road, into the Western Freeway, (N3), Westbound left into an off-Ramp to Brickfield Road, left into Brickfield Road, right into Jan Smuth Highway, left into Bellair Road, right into Wiggins Road, left into Dunbar Road, right into Borough Road, right into Nubian Avenue and proceed to the end point at the intersection of Nubian Avenue and Putney Place and Stafford Crescent.</p> <p>RETURN JOURNEY - FROM VICTORIA STREET TAXI STOP TO STARTING POINT: ENSIMBINI - PUTNEY PLACE.</p> <p>From a pick up point on Victoria Street, right into Queen street, right into Russell Street, left into Leopold Street, into Canongate Road, into the Western Freeway (N3), Westbound, left into an Off-Ramp to Brickfield Road, left into Brickfield Road, right into Jan Smuts Highway, left into Bellair Road, right into Wiggins Road, left into Dunbar Road, right into Borough Road, right into Nubian Avenue to the starting point at the intersection of Nubian Avenue and Putney/Stafford Crescent.</p> |



transport

Department:
Transport
Province of KwaZulu-Natal

GAZETTE

LGKZNG46-2015-
OCT

REGION: ALL

| | |
|------|---|
| 12.3 | <p>Route 3 INWARD JOURNEY - FROM RANK NO.70 (DUNBAR ROAD) CATO MANOR TO DURBAN (CANONGATE SOUTH TAXI RANK) From Rank No.70 on Dunbar Road, along Dunbar Road, right into Wiggins Road, left into Bellair Road, right into Jan Smuts Highway, left into Brickfield Road, left into Randles Road, left into an On-Ramp to the Western Freeway, (N3), Eastbound, (N3), along the N3, left into an Off-Ramp to Berea Road North, along Berea Road North, into Old Dutch Road, right into Market Road, right into Leopold Street, into Canongate Road and proceed to the end point at Canongate South taxi rank. RETURN JOURNEY - FROM CANONGATE ROAD SOUTH TAXI RANK (DURBAN) TO STARTING POINT: RANK NO:70 (DUNBAR ROAD) CATO MANOR. Into Canongate Road, into Western Freeway (N3), Westbound, left into an Off-Ramp to Brickfield Road, left into Brickfield Road, right into Jan Smuts Highway, left into Bellair Road, right into Wiggins Road, left into Dunbar Road, along Dunbar Road and proceed to rank no:70 on Dunbar Road. RETURN JOURNEY - FROM VICTORIA STREET TAXI STOP TO STARTING POINT: RANK NO:70 (DUNBAR ROAD) CATO MANOR. From pick up point on victoria Street, right into Queen Street, right into Russel Street, left into Leopold Street, into Canongate Road, into the western Freeway (N3) Westbound, left into an Off-Ramp to Brickfield Road, left into Brickfield Road, right into Jan Smuts Highway, left into Bellair Road, right into Wiggins Road, left into Dunbar Road, along Dunbar Road and proceed to rank no:70 on Dunbar Road.</p> |
| 12.4 | <p>Route 4 INWARD JOURNEY - FROM RANK NO:70 (DUNBAR ROAD) TO DURBAN. From Rank No.70 Dunbar Road, along Dunbar Road, cross over Booth Road, into Ridge view Road, left into Sunderland Road, left into Umkubaan Drive, return along Umkubaan Drive, right into Ridge View Road, Right into Booth road, left into Bellair Road, and proceed along Bellair Road to the rank on Bellair Road, and Proceed along Bellair Road, right into Jan Smuts Highway, left into Brickfield Road, left into Randles Road, left into an On-Ramp to the Western Freeway (N3), Eastbound, Along the N3, left into an Off-Ramp to Berea Road North into Old Dutch Road, Right into Market Street, right into Leopold Street, into Canongate Soth Taxi Rank.</p> <p>4.1 ALTERNATIVE Right into Botanic Gardens Road, left into Berea Road South, into Berea Road, into West Street, left into Field Street, left into Queen Street, right into Victoria Street to the end point on Victoria Street opposite Soldiers Way Bus Rank and return as per 4.2 or 4.4</p> <p>4.2 RETURN JOURNEY FROM VICTORIA STREET TAXI STOP TO STARTING POINT: RANK NO:70(DUNBAR ROAD) CATO MANOR. From pick up point on Victoria Street, Right into Queen Street, right into Russel Street, left into Leopold Street, into Canongate Road into the Western Freeway(N3), Westbound, left into an Off-Ramp to Brickfield Road, left into Brickfield, right into Jan Smuts Highway, left into Bellair Road, right into Wiggins Road, left into Dunbar Road, along Dunbar Road and proceed to Rank no:70 Dunbar.</p> <p>4.3 INWARD JOURNEY Into Gale Street, right into Moore Road, left into Warwick Avenue, [along Warwick Avenue, left into Canongate Road and proceed to Canongate South taxi rank] and return as per 4.2 or 4.4</p> <p>4.4 OUTWARD JOURNEY. From Canongate South taxi rank, into Canongate Road, into Western Freeway N3, Westbound, left into Canongate Road, into an Off-Ramp to Brickfield Road, right into Jan Smuts Highway, left into Bellair road proceed left into Booth Road, left into Ridge View Road, left into Sunderland Road, left into Umkubaan Drive, Return along Umkubaan Drive, right into Ridge View Road, Across Booth Road into Dunbar Road and Proceed to rank no:70 on Dunbar Road.</p> |



transport

Department:
Transport
Province of KwaZulu-Natal

GAZETTE

LGKZNG46-2015-
OCT

REGION: ALL

| | |
|---|---|
| 1) Application Number: APP0043638 | 2) Gazette Number: LGKZNG46-2015-OCT |
| 3) Applicant: S MALILA ID NO. 6902027103085 Association: CLERMONT AND KWADABEKA TAXI OWNERS ASS. | 4) Applicant Address: PO BOX314 KWADABEKA 316 |
| 5) Existing Licence Holder: V E MALILA ID NO. 4506100085085 | 6) Existing Licence Holder Address: P O BOX 314 KWADABEKA CLERMONT KWA-ZULU NATAL 3612 |
| 7) Type of application: NORMAL TRANSFER | 8) Operating Licence Number: LKNKZN0116126 |
| 9) Vehicle Type: NOT AVAILABLE | 10) 1 x 15 (SEATED) + 0 (STANDING) |
| 11) Region: DURBAN WEST | |
| 12.1 | Route 8 A Clermont to Durban and return From Clermont Taxi Rank turn right into Clermont Road, join Posselt Road, turn left into Otto Volek Road Join Stapleton Road, turn right into M13 join N3, Western Free Way, turn right into Grey Street, turn left into West Street, turn left into Aliwal Street, turn left into Pine Street, turn right into Russel Street, turn left into Leopold Street, join Market Street, University Avenue turn right into Rank No.231 Warwick Avenue and return with Warwick Avenue, turn left into Cannongate Road onto N3 off Ramp and use same route to Clermont Taxi Rank. |
| 12.2 | Route 9 A Clermont to Pinetown and return From Clermont Taxi Rank turn right into Clermont Road join Posselt Road join Shepstone Road, turn right into Crompton Street, turn right into Union Lane, turn left into Glenugie Road join Moodie Street, turn right into Hill Street into Hill Street Taxi Rank and return with Hill Street turn left into Moodie Street join Glenugie Road, turn right into Lauth Street, turn left into Crompton Street, turn left into shepstone Road join Posselt Road join Clermont Road turn right into North Road to Clermont Taxi Rank |
| 12.3 | Route 10 A (i) Clermont to Westmead and return From Clermont Taxi Rank turn into Clermont Road join Posselt Road join Shepstone Road, turn right into Crompton Street, turn right into Laught Street, turn left into Glenugie Road, turn left into Old Main Road, join Richmond Road, turn right into Trafford Road join Goodwood Road, turn left into Mahogany Road a to a designated Taxi Stop and return along the same route to Clermont Taxi Rank. (ii) Clermont to Westmead/Metrofile and Return From Clermont Taxi Rank turn right into Clermont Road join Posselt Road join Shepstone Road, turn right into Crompton Street, turn right into Lauth Street, turn left into Glenugie Road, turn right into Old Main Road join Richmond Road, turn right into Trafford Road join Hillclimb Road to Monza to a designated Taxi Stop and return to Clermont Taxi Rank along the same route. (iii) Clermont to Westmead/bakery and return From Clermont Taxi Rank turn right into Clermont Road join Posselt Road Shepstone Road, turn right into Crompton Street, turn right into Lauth Street, turn left into Glenugie Road turn right into Old Main Road join Richmond Road, turn right into Alexander Road, turn left to Malcolm Road, turn right into Circuit Road, turn right into Clark Road, turn left into Alexander Road to a designated Taxi Stop and return along the same route to Clermont Taxi Rank. |



transport

Department:
Transport
Province of KwaZulu-Natal

GAZETTE

LGKZNG46-2015-
OCT

REGION: ALL

| | |
|------|--|
| 12.4 | <p>Route 0</p> <p>CONDITIONS GENERAL CONDITIONS APPLICABLE TO ALL ROUTES:</p> <p>1).PASSENGERS MAY BE PICKED UP AND/OR SET DOWN ONLY AT DESIGNATED TAXI RANKS OR TAXI STOPS,WHICH SHALL EXCLUDE BUS STOPS.</p> <p>2)ON THE INBOUND TRIP TO DURBAN,NO PASSENGERS MAY BE PICKED UPEN ROUTE FROM ENTERING THE N3,UNTIL REACHING UNIVERSITY AVENUE TAXI RANK NO.231</p> <p>3)ON THE TRIP TO MOLWENI WYEBANK,NO PASSENGERS MAY BE SET DOWN UNTIL REACHING M13.</p> <p>4)ENTRY OR RANKING ON PRIVATE PROPERTY IS NOT PERMITTED WITHOUT THE WRITTEN PERMISSION OF THE LANDLORD,A COPY OF WHICH MUST BE SUPPLIED TO THE BOARD.</p> <p>5)WITHOUT HAVING ENTERED INTO AN AGREEMENT WITH OTHER OPERATORS ON A COMMON ROUTE,AS CONTEMPLATED BY SECTION 88(2) OF ACT 2000,THE PICKING UP OR SETTING OF PASSENGERS ON SUCH AGREEMENT MUST BE SUPPLIED TO THE BOARD.</p> <p>6)AT RANKS,WHETHER ON-STREET OR OFF-STREET,ONLY THE TAXIS THAT CAN BE ACCOMADATED IN THE DEMARCATED AREA MAY OCCUPY THE RANK. EXCESS VEHICLES MUST HOLD ELSEWHERE.</p> <p>7)RANK PERMITS OR LETTERS OF AUTHORITY MUST BE PRODUCED IN RESPECT OF ALL RANKS IN MUNICIPAL AREAS, IN PARTICULAR MAJOR TOWNS AND CITIES AND IN PARTICULAR INTER-PROVINCIAL DESTINATIONS.</p> <p>8)THE ALLOCATION OF ANY ROUTE OR PORTION OF ROUTE IS SUBJECT TO THE CONDITION THAT IT HAS BEEN APPROVED AND ALLOCATED IN GOOD FAITH AND THAT SUCH ROUTE WILL BE INVALID SHOULD IT TRANSPIRE THAT THE ROUTE OR PORTION THERE OF WILL,OR HAS CAUSED CONFLICT DUE TO IT HAVING BEEN APPROVED BASED ON INCORRECT OR FALSE INFORMATION SUPPLIED TO THE BOARD OR AS RESULT OF AN ERROR.IN SUCH INSTANCE THE OPERATING LICENCE MUST BE RETURNED TO THE BOARD FOR CORRECTION.</p> <p>9)THE VEHICLE MUST BE COVERED BY MOTOR VEHICLE INSURANCE AS WELL AS PERSONAL LIABILITY INSURANCE.</p> |
| 12.5 | <p>ROUTE 1A</p> <p>KWA-DABEKA A TO PINETOWN AND RETURN</p> <p>From Kwa- Dabeka A Taxi Rank, passing KK Hostel turn left into North Road, turn left into 3rd Avenue, joining Dinkelman Road, turn right into Shepstone road, turn right into Crompton Street, turn right into Union Lane, Turn left into Glenugie Road joining Moodie Street, turn left into Hill Street, into Hill Street Taxi Rank and return with Hill Street, turn left into Moodie Street join Glenugie Road turn right into Lauth Street, turn left into Crompton Street, turn left into Shepstone Road turn right into Dinkelman road turn left into North Road, and proceed to Kwa-Dabeka "A" Taxi Rank</p> |
| 12.6 | <p>ROUTE 3 A</p> <p>KWA-DABEKA D TO PINETOWN</p> <p>From Kwa Dabeka, D Taxi Rank, passing Kwa- Dabeka Clinic turn right into North Road, turn right into 3rd avenue join Dinkelman Road, turn right into Shepstone Road, turn right into Crompton Street, turn right into Union Lane, turn left into Glenugie Road join Moodie Street, turn right into Hill Street, into Hill Taxi Rank and return with Hill Street, turn left into Moodie Street join Glenugie road, turn right into Lauth Street, turn left into Crompton Street, turn left into Shepstone Road, Turn right into Dinkelman road, turn left into 1st avenue, left into North Road and proceed to Kwa Dabeka "D" Taxi Rank.</p> |
| 12.7 | <p>ROUTE 5A</p> <p>KK HOSTEL TO DURBAN AND RETURN</p> <p>From KK Taxi Rank turn left into North Road, turn right into 12th Street join Dinkelman road join Otto Volek road, join Stapleton Road, turn right into M13 join N3, turn right into Western Freeway, turn right into Grey Street, turn left into West Street, turn left into Ailwal Street, turn left into Pine Street, turn right into Russel Street, turn left into Leopold Street, to City Market, University Avenue, turn right into Rank No. 231/ Warwick Avenue and return with Warwick Avenue turning left into Cannongate Road along N3 Off Ramp and using the same route proceeding to KK Hostel Taxi Rank</p> |
| 12.8 | <p>ROUTE6 A</p> <p>KK HOSTEL TO PINETOWN</p> <p>From KK Rank turn left into North Road, turn right into 12th Street, join Dinkelman road, turn right into Shepstone Road, turn right into Crompton Street, turn right into Union Lane, turn left into Glenugie road, join Moodie Street, turn left into Hill Street into Hill Street Taxi Rank and return with Hill Street, turn left into Moodie Street, join Glenugie road, turn right into Lauth Street, turn left into Crompton Street, turn left into Shepstone Road, turn right into Dinkelman road, turn right into 1st Avenue, turn left into North Road, turn right into and into KK Taxi Rank.</p> |



transport

Department:
Transport
Province of KwaZulu-Natal

GAZETTE

LGKZNG46-2015-
OCT

REGION: ALL

| | |
|-------|--|
| 12.9 | <p>ROUTE 7 A</p> <p>(i) KK HOSTEL TO WESTMEAD/ MOTALA FARM AND RETURN From KK Taxi Rank turn left into North Road, turn right into 12th Street, join Dinkelman Road, turn right into Shepstone Road, turn left into Crompton Street, turn right into Lauth Street, turn left into Glenugie Road, turn right into Old Main Road, Richmond Road, turn right into Trafford Street, join Goodwood Road, turn left into Mahogany road to a designated taxi stop and return along the same route to KK Taxi Rank.</p> <p>(ii) KK TO WESTMEAD/ METROFILE AND RETURN From KK Taxi Rank turn left into North Road, turn right into 12th Street join Dinkelman Road, turn right into Shepstone Road, turn right into Crompton Street, turn right into Laught Street, turn left into Glenugie Road, turn right into Old Main Road, Richmond Road, turn right into Trafford Street join Hillclimb Road, to Monza Road to a designated taxi stop, and return along the same route to KK Taxi Rank.</p> <p>(iii) KK TO WESTMEAD/BAKERY AND RETURN From KK Taxi Rank turn left into North Road, turn right into 3rd Avenue join Dinkelman Road, turn right into Shepstone Road, turn right into Crompton Street, turn right into Laught Road, turn left into Glenugie Road, turn right into Old Main Road, Richmond Road, turn right into Alexander Road, turn left into Malcom Road, turn right into Circuit Road, turn right into Clark Road, turn left unto Alexander Road to a designated taxi stop, and return along the same route to KK Taxi Rank.</p> |
| 12.10 | <p>ROUTE 11.B DURBAN TO PINETOWN AND RETURN From Rank No. 231 taking Cannongate Road Off-Ramp, join N3, to join M13 to join Underwood Road turn into Caversham turn left into Railway Street turn left into Hill Street and into Hill Street Taxi Rank and return along the same route in reverse</p> |
| 12.11 | <p>ROUTE 12B DURBAN TO WESTVILLE PRISON AND RETURN University Avenue Taxi Rank into Warwick Avenue, left into Cannongate Road, into Western Freeway (N3) left into Off- Ramp to Spine Road along Spine Road, right into Spine Road Ext. Leading to the Westville Prison . From Westville Prison turn left into Spine Road, turn to N3, join Western Free Way, turn right to Market Street, University Avenue turn right to Rank No.231 Warwick Avenue.</p> <p>No Picking up or setting down of passengers at Pavilion Shopping Centre or along Spine Road</p> <p>SPECIFIC CONDITIONS APPLICABLE TO ROUTE 12</p> <p>THAT ROUTE 12 BE ALLOCATED ONLY TO THOSE MEMBERS WHO HAVE APPLIED FOR IT AS CONSIDERED BY THE BOARD ON 20/11/2003 LIMITED TO 20 VEHICLES ONLY</p> |



transport

Department:
Transport
Province of KwaZulu-Natal

GAZETTE

LGKZNG46-2015-
OCT

REGION: ALL

| | |
|--|---|
| 1) Application Number: APP0043665 | 2) Gazette Number: LGKZNG46-2015-OCT |
| 3) Applicant: MF ZONDO ID NO. 7102095449085 Association: AMANGWE-BHEKUZULU TAXI ASSOCIATION | 4) Applicant Address: P O BOX 71 LOSKOP KWAZULU-NATAL 3330 |
| 5) Existing Licence Holder: NOT APPLICABLE ID NO. NOT APPLICABLE | 6) Existing Licence Holder Address: NOT APPLICABLE |
| 7) Type of application: NEW OPERATING LICENCE | 8) Operating Licence Number: NOT AVAILABLE |
| 9) Vehicle Type: NOT AVAILABLE | 10) 1 x 0 (SEATED) + 0 (STANDING) |
| 11) Region: UTHUKELA | |
| 12.1 | AMANGWE BHEKUZULU TAXI ASSOCIATION 1. Loskop to Emmaus From Amangwe Tribal Court (Taxi Rank), take left to P10, loading and offloading passengers, proceed straight until take left to Emmaus Hospital, offloading only, take right to Emmaus Taxi Rank, offloading, loading passengers and return, From Emmaus take P1752, turn right to P10, straight to Amangwe Tribal Court Taxi Rank, pick up and offloading passenger. |
| 12.2 | LOSKOP TO LADYSMITH: FROM AMANGWE TRIBAL COURT (TAXI RANK), TAKE LEFT JOIN P10, PROCEED STRAIGHT, TAKE RIGHT JOIN R600, STRAIGHT TO SPRINGFIELD (WINTERTON), TURN RIGHT STRAIGHT TO LADYSMITH, OFFLOADING PASSENGERS, LOADING AND RETURN, STRAIGHT TO WINTERTON, TAKE SPRINGFIELD, JOIN R600, PROCEED TO P10, TURN RIGHT TO AMANGWE TRIBAL COURT TAXI RANK, PICK UP PASSENGERS AND OFFLOADING PASSENGERS. |
| 12.3 | LOSKOP TO BERGVILLE FROM AMANGWE TRIBAL COURT (TAXI RANK), TAKE LEFT JOIN P10, LOADING AND TURN RIGHT TO R600, STRAIGHT PASS WINTERTON, NO LOADING PASSENGERS, STRAIGHT TO BERGVILLE TAXI RANK, OFFLOADING PASSENGERS. FROM BERGVILLE, NO LOADING PASSENGERS, TAKE SPRINGFIELD ROAD TO WINTERTON, BACK TO R600, TURN LEFT TO P10 BACK TO AMANGWE TRIBAL COURT (TAXI RANK). |
| 12.4 | 4. Drycott to Estcourt From Drycott take P28, Kwa Natham, turn right D75 Cotina, pick up passengers and off loading passengers at Tatazela High School, Clinic, turn right join P28, Skhakhane Store, Bhekuzulu Primary School, join Lomode Road 1384/5, pick up passengers at KwaMkhwanazi Store, New Canaan School, pass Rosedale, turn left join P10, pick up at Drycott Store, Emkhunjini and Tension, turn right to Mahlabi High School, loading and off-loading passengers, turn back to P10, turn right to join Bhondwe Ephangweni and back join P10, again loading at Ennersdale, turn right to Satabane Store, loading and off-loading passengers, turn to P10, Moorleigh, join Broomcliff Road, Tongaat Masonite, turn right, join Alexandra Street, turn right to Harding Street to Estcourt Hospital, turn to Estcourt Taxi Rank, pick up passengers and loading passengers. From Estcourt Taxi Rank turn left to Alexandra Street, join Broomcliffe Road, turn right to join P10, no picking up passenegrs at Moerigh, Tension, Drycott (CONDITION 3 TO APPLY) |
| 12.5 | ORIGIN: WHITE MOUNTAIN POLICE STATION DESTINATION: ESCOURT FROM WHITE MOUNTAIN POLICE STATION, TAKE P28, LOADING PASSENGERS THERE, DRIVE THROUGH BHEKUZULU AREA, PASS TATAZELA HIGH SCHOOL, TURN RIGHT TO P10 TENSION, MORLEGH, JOIN BROOM CLIFF ROAD TO ALEXANDRA STREET, TOWARDS TAXI RANK, LOADING PASSENGERS AND RETURN. |



transport

Department:
Transport
Province of KwaZulu-Natal

GAZETTE

LGKZNG46-2015-
OCT

REGION: ALL

| | |
|-------|--|
| 12.6 | <p>LOSKOP TO WINTERTON FROM AMANGWE TRIBAL COURT (TAXI RANK), TAKE LEFT JOIN P10, LOADING AND OFF LOADING, TURN RIGHT TO R600, STRAIGHT TO WINTERTON, LOADING AND OFFLOADING, LOADING AT WINTERTON AND RETURN ALONG THE SAME ROUTE.</p> |
| 12.7 | <p>ORIGIN: NKOMOKAZINI DESTINATION: ESCOURT FROM NKOMOKAZINI TAKE MOTEL ROAD, TURN LEFT TO P10, OFFLOADING PASSENGERS, BATA SHOE COMPANY, LINDOKUHLE STORE, JAFTER STORE, ROSEDALE, DRYCOTT, TENSION, MORLEGH, JOIN BROOMCLIFF ROAD TO ALEXANDRA STREET TOWARDS TAXI RANK, OFFLOADING, LOADING PASSENGERS AND RETURN ALONG THE SAME ROUTE.</p> |
| 12.8 | <p>ORIGIN: MNGONYAMENI DESTINATION: ESCOURT FROM MNGONYAMENI PASS KWAMAQWE TURN RIGHT TO JOIN D1282, PICK UP AT MADIPHIRI, BUTHELEZI GARAGE, MGANGENI AND OFF LOAD AT BATA SHOE COMPANY, LINDOKUHLE STORE, JAFTER STORE, ROSEDALE DRYCOAT, TESION, MERLY JOIN BROOMDIFF ROAD TO ALEXANDRA STREET AND ENTER ESTCOURT TAXI RANK AND RETURN ALONG THE SAME ROUTE.</p> |
| 12.9 | <p>8. Ngonyameni to Estcourt From Ngonyameni Take D1252, turn left to Vovayi Road, loading passengers at KwaMthembu Store, Mnguni Store, pass Mayisela Bottle Store, turn right to P10, offloading passengers, pass Bata Shoe Company, Lindokuhle Store, Jafter Store, Rosedale, Drycott, Tension, Morlegh, join Broomcliff Road to Alexandra Street towards Taxi Rank, offloading, loading passengers and return along the same route.</p> |
| 12.10 | <p>ROSEDALE TO ESTCOURT FROM ROSEDALE LOADING PASSENGERS, TURN RIGHT TO P10, PASS DRYCOTT, TENSION, MORLEGH, JOIN BROOMCLIFF ROAD TO ALEXANDRA STREET TOWARDS TAXI RANK, OFFLOADING, LOADING PASSENGERS AND RETURN ALONG THE SAME ROUTE.</p> |
| 12.11 | <p>KWAVALA TO ESTCOURT FROM KWAVALA, MANDABENI, MADIPHINI, TURN RIGHT TO JOIN D1252, BUTHELEZI GARAGE, PICK UP PASSENGERS AND LOADING TURN RIGHT JOIN P10, OFFLOADING PASSENGERS, NO LOADING PASSENGERS AT BATA SHOE COMPANY, LINDOKUHLE STORE, JAFTER STORE, ROSEDALE, DRYCOTT, TENSION, MORLEGH, JOIN BROOMCLIFF ROAD TO ALEXANDRA STREET TOWARDS TAXI RANK, OFFLOADING, LOADING PASSENGERS AND RETURN ALONG THE SAME ROUTE.</p> |
| 12.12 | <p>MADOLOBHENI TO ESTCOURT FROM MADOLOBHENI TAKE D1252, DLOTSHENI, MZONZWQANE, SIMANGAMEHLO, LOADING PASSENGERS THERE, PASS HADEBE STORE, MAGQAWA, MYANGWENI, EMADOLOBHENI, KWAVAL, MANDABENI, MADIPHINI, TURN RIGHT TO JOIN D1252, BUTHELEZI GARAGE, PICK UP PASSENGERS AND LOADING TURN RIGHT JOIN P10, OFFLOADING PASSENGERS, NO LOADING PASSENGERS AT BATA SHOE COMPANY, LINDOKUHLE STORE, JAFTEER STORE, ROSEDALE, DRYCOTT, TENSION, MORLEGH, JOIN BROOMCLIFF ROAD TO ALEXANDRA STREET TOWARDS TAXI RANK, OFFLOADING, LOADING PASSENGERS AND RETURN ALONG THE SAME ROUTE.</p> |
| 12.13 | <p>MANDEBENI TO ESTCOURT FROM MANDABENI, MADIPHINI, TURN RIGHT TO JOIN D1252, BUTHELEZI GARAGE, PICK UP AND LOADING PASSENGERS, TURN RIGHT JOIN P10, OFFLOADING PASSENGERS, NO LOADING PASSENGERS AT BATA SHOE COMPANY, LINDOKUHLE STORE, JAFTER STORE, ROSEDALE, DRYCOTT, TENSION, MERLEGH, JOIN BROOMCLIFF ROAD TO ALEXANDRA STREET TOWARDS TAXI RANK OFFLOADING, LOADING PASSENGERS AND RETURN AND RETURN ALONG THE SAME ROUTE.</p> |

**transport**

Department:
Transport
Province of KwaZulu-Natal

GAZETTE

LGKZNG46-2015-
OCT

REGION: ALL

| | |
|-------|---|
| 12.14 | <p>MAKEKENI TO ESTCOURT</p> <p>FROM MAKEKENI TO MADIPHINI, TURN RIGHT TO JOIN D1252, BUTHELEZI GARAGE, PICK UP PASSENGERS AND LOADING PASSENGERS, TURN RIGHT JOIN P10, OFFLOADING PASSENGERS, NO LOADING PASSENGERS AT BATA SHOE COMPANY, LINDOKUHLE STORE, JAFETER STORE, ROSEDALE, DRYCOTT, TENSION, MORLEGH, JOIN BROOMCLIFF ROAD TO ALEXANDRA STREET TOWARDS TAXI RANK, OFFLOADING, LOADING PASSENGERS AND RETURN AND RETURN ALONG THE SAME ROUTE.</p> |
| 12.15 | <p>NGODINI TO ESTCOURT</p> <p>FROM NGODINI TO MAKEKENI TO MADIPHINI, TURN RIGHT TO JOIN D1252, BUTHELEZI GARAGE, PICK UP PASSENGERS AND LOADING PASSENGERS, TURN RIGHT JOIN P10, OFFLOADING PASSENGERS, NO LOADING PASSENGERS AT BATA SHOE COMPANY, LINDOKUHLE STORE, JAFETER STORE, ROSEDALE, DRYCOTT, TENSION, MORLEGH, JOIN BROOMCLIFF ROAD TO ALEXANDRA STREET TOWARDS TAXI RANK, OFFLOADING, LOADING PASSENGERS AND RETURN.</p> <p>FROM ESTCOURT TAXI RANK, TURN LEFT TO ALEXANDRA STREET, JOIN BROOMCLIFF ROAD, TURN RIGHT JOIN P10, NO PICKING PASSENGERS AT MOERIGH, TENSION, DRYCOTT, ROSEDALE, JAPHTAR STORE, BATA SHOE COMPANY, TURN LEFT JOIN D1252, PICK UP PASSENGERS AND OFFLOADING PASSENGERS AT KWABUTHELEZI STORE, MADIPHINI TO NGODINI. (TO PROVIDE A RANK PERMIT)</p> |
| 12.16 | <p>NYEZANE TO ESTCOURT</p> <p>FROM NYEZANE TAKE D1252 TO MADIPHINI, TURN RIGHT TO JOIN D1252, BUTHELEZI GARAGE, LOADING PASSENGERS, TURN RIGHT JOIN P10, OFFLOADING PASSENGERS, NO LOADING PASSENGERS AT BATA SHOE COMPANY, LINDOKUHLE STORE, JAFETER, STORE, ROSEDALE, DRYCOTT, TENSION, MORLEGH, JOIN BROOMCLIFF ROAD TO ALEXANDRA STREET TOWARDS TAXI RANK OFFLOADING, LOADING PASSENGERS AND RETURN ALONG THE SAME ROUTE.</p> |
| 12.17 | <p>MQEDANDABA TO ESTCOURT</p> <p>FROM MQEDANDABA TAKE MOTEL ROAD, LOADING PASSENGERS THERE, JOIN P10, PASS DLANGALALA STORE, MDUNTSHINI, MJWAYELI, BHENGU STORE, SAVEMORE, CLINIC, BATA SHOE COMPANY, KWAMDAKANE, LOSKOP POLICE STATION, LINDOKUHLE STORE, JAFETER STORE, ROSEDALE, DRYCOTT, TENSION, MORLEGH JOIN BROOMCLIFF ROAD TO ALEXANDRA STREET TOWARDS TAXI RANK, OFFLOADING, LOADING AND RETURN ALONG THE SAME ROUTE.</p> <p>FROM ESTCOURT TAXI RANK, TURN LEFT TO ALEXANDRA STREET, JOIN BROOMCLIFF ROAD, TURN RIGHT P10, NO PICKING PASSENGERS AT MOERIGH, TENSION, DRYCOTT, PICK UP PASSENGERS AT ROSEDALE, JAPHTAR STORE, TURN RIGHT TO MQEDANDABA.</p> |
| 12.18 | <p>TATANE TO ESTCOURT</p> <p>FROM TATANE TAKE ROAD P10 TO ESTCOURT LOADING PASSENGERS AT AMANGWE TAXI RANK, PASS BATA SHOE COMPANY, ALONG THE WAY, PASS LINDOKUHLE STORE, JAFETER STORE, ROSEDALE, NO LOADING PASSENGERS AT DRYCOTT, TENSION, MORLEGH, JOIN BROOMCLIFF ROAD TO ALEXANDRA STREET TOWARDS TAXI RANK, OFFLOADING, LOADING PASSENGERS AND RETURN.</p> <p>FROM ESTCOURT TAXI RANK, TURN LEFT TO ALEXANDRA STREET, JOIN BROOMCLIFF ROAD, TURN RIGHT JOIN P10, NO PICKING UP PASSENGERS AT MOERIGHT, TENSION, DRYCOTT, PICK UP PASSENGERS AT ROSEDALE, JAPHTAR STORE, BATA SHOE COMPANY, STRAIGHT TO AMANGWE TRIBAL COURT TAXI RANK.</p> |
| 12.19 | <p>LOSOP TO ESTCOURT</p> <p>FROM DLANGALALA STORE LOSOP MDUTSHINI JOIN D214 MJWAYELI PRIMARY SCHOOL BHENGU STORE. SAVE MOR STORE, CLINIC JOIN P10 LOADING, BATA SHOE CO. KWAMDAKANE, LOSOP POLICE STATION, LINDOKUHLE DRYCOTT STORE OFF – LOADING TENISIN MOONILIEGH TURN LEFT JOIN BROOMCLIFF ROAD, TONGAAT, MASONITE TURN RIGHT JOIN ALEXANDRA STREET TURN RIGHT COME TO ESTCOURT.</p> <p>FROM ESTCOURT TAXI RANK TURN LEFT TO PHILIP STREET AND TURN RIGHT TO LOSOP ROAD P10 TO AMANGWE TAXI RANK AND RETURN.</p> |
| 12.20 | <p>ORIGIN: LOSOP</p> <p>DESTINATION: DRAKENSBURG SUN</p> <p>FROM APPROVED TAXI RANK IN TRIBAL COURT TURN LEFT TO JOIN D128, TURN RIGHT TO CHURIC, SAVEMORE, BONKHULE HIGH SCHOOL, MJUREYELI PRIMARY SCHOOL, BHENGU STORE AND TURN LEFT TO JOIN R600, LOADING AND OFF LOADING AT NESS HOTEL, CHAMPAGNE SPORT, TURN RIGHT TO JOIN SOUTHERN SUN ROAD.</p> |



transport

Department:
Transport
Province of KwaZulu-Natal

GAZETTE

LGKZNG46-2015-
OCT

REGION: ALL

| | | |
|-------|----|--|
| 12.21 | 20 | <p>Amangwe Tribal Court to Estcourt</p> <p>From Amangwe Taxi Rank, Loskop Road P10 via Vovay Road A1308, Gongo Road A1307, Emangweni Road L468, Nkomakazini Road D1252. Motel A1310 Nkomakazini via Blose D1252, Mjwaeli & Moyeni D214, Dlangalaia Store, Chothwane Primary School, Mduntshini, Bonkuhle High School, Bata Co go to KwaMdakane, Lindokuhle Store, Jafta Store, Mayisela Bottle Store go to P10 to Broomcliffe to Alexandr Street into Taxi Rank. From Estcourt Town pick up at taxi rank, Alexandra Street, join P10 to Mayiseia Bottle Store off loading and picking up at Jafta Store, Lindokuhle, Bata Co, join P214 Moyeni, Bonokuhle, Mjwayeli, Dlangalala Store, Chothwane Primary School to Amangwe Taxi Rank.</p> |
| 12.22 | | <p>ORIGIN: MYANGWENI DESTINATION: ESCOURT FROM AMANGWE TAXI RANK VIA D1252 MYANGWENI, SLIMANGAMEHLO, EMADOLOBHENI, MFOLOMA, NYAMAMBI, MANDABENI, NGODINI OFF LOADING AT LOSKOP AT THE P10 NO LOADING GO TO ESTCOURT TAXI RANK VIA BROOMCLIFF ROAD TO ALEXANDRA STREET INTO TAXI RANK.</p> |
| 12.23 | | <p>CONDITIONS/RESTRICTIONS1.Passengers may be picked up and/or set down only at designated Taxi Rank or Taxi Stop, which shall exclude Bus Stops.2.Entry or ranking on private property is not permitted without permission of the Landlord, a copy of which must be supplied to the Board before issue operating license.3.Without having entered into an agreement with other operators on a common route, as contemplated by section 88 (2) (B) of Act 22 of 2000, the picking up or setting down of passengers on such route is not permitted. A copy of such agreement must be supplied to the Board.4.At ranks, whether on -street or off-street, only the taxis that can be accommodated in the demarcated area may occupy the rank, excess vehicles must hold elsewhere at designated holding areas.5.Rank permits or letters of authority must be produced in respect of all ranks in municipal arrears, in particular major towns and cities.6.The allocation of any route or portion of a route is subject to the condition that it has been approved and allocated in good faith and that such route will be invalid should it transpire that the route or portion thereof will, or has caused conflict due to it having been approved based on incorrect or false information supplied to the Board or as a result of an error. In such instance the operating license must be returned to the Board for correction.7.The vehicle must be covered by motor vehicle insurance as well as personal liability insurance.</p> |
| 12.24 | | <p>CHARTER SERVICE FROM AMANGWE TAXI RANK TO POINTS WITHIN THE PROVINCE OF KZN ONLY. NO PICKING UP OR SETTING DOWN OF PASSENGERS EN ROUTE.</p> |



transport

Department:
Transport
Province of KwaZulu-Natal

GAZETTE

LGKZNG46-2015-
OCT

REGION: ALL

| | |
|---|--|
| 1) Application Number: APP0043687 | 2) Gazette Number: LGKZNG46-2015-OCT |
| 3) Applicant: Q MARGARET KUMALO ID NO. 5907050571083 Association: KLIPRIVER TAXI ASSOCIATION | 4) Applicant Address: P O BOX 1721 LADYSMITH KWAZULU-NATAL 3370 |
| 5) Existing Licence Holder: SIPHO SELBY KHUMALO ID NO. 4809285618088 | 6) Existing Licence Holder Address: D 947 EZAKHENI EZAKHENI KWA-ZULU NATAL 3370 |
| 7) Type of application: DECEASED TRANSFER | 8) Operating Licence Number: LKNKZN0148915 |
| 9) Vehicle Type: NOT AVAILABLE | 10) 1 x 15 (SEATED) + 0 (STANDING) |
| 11) Region: UTHUKELA | |
| 12.1 | <p>11.LADYSMITH TO WEENEN</p> <p>Inbound: From Lyell Street Taxi Rank, turn left into Queen Street, turn left into Lyell Street, along Lyell Street, turn left into N11, along N11, into R103, proceed along R103, turn left into R74, proceed along R74, turn left into Andries Pretorius Street, turn left into Retirf Street, turn left into Valley Street Taxi Rank in Weenen</p> <p>Outbound: From Weenen Taxi Rank in Valley Street, turn left into Boshoff Street, turn left into Andries Pretorius Street, turn right into R74, proceed and turn right into R103, proceed into R103, turn left into N11, into Lyell Street, turn right into Lyell Street Taxi Rank in Ladysmith.</p> |
| 12.2 | <p>19. IIIIIII</p> <p>Inbound: From Lyell Street Taxi Rank, turn left into Queen Street, turn left into Lyell Street, turn left into R103, proceed R103 into Harding Street, turn left into Estcourt Taxi Rank</p> <p>Outbound: From Estcourt Taxi Rank, turn left into Alexandra Street, turn left into Harding Street, into R103, proceed along R103, turn left into N11, into Lyell Street, along Lyell Street, and turn right into Lyell Street Taxi Rank</p> |
| 12.3 | <p>13.LADYSMITH TO PIETERMARITZBURG</p> <p>Inbound: From Lyell Street Taxi Rank, turn left into Queen Street, turn left into Lyell Street, along Lyell Street, turn left into N11, into R103, proceed along R103, turn left into N3, proceed along N3, turn right into Church Street, turn right into East Street, turn left into Boom Street, left into Retief Street, turn right into Pietermaritz Street, turn left into Boshoff Street, turn right into Church Street, turn right into Otto Lane, turn left into Pietermaritz Street, turn left into Pine Street Taxi Rank</p> <p>Outbound: From Pine Street Taxi Rank, turn left into Church Street, turn left into West Street, turn right into Victoria Street, turn left into Boshoff Street, into the circle, proceed along, turn left into N3 Freeway, proceed along N3 Freeway, turn left into Colenso, off join R103, proceed along N11, into Lyell Street, along Lyell Street, turn right into Lyell Street Taxi Rank</p> |



transport

Department:
Transport
Province of KwaZulu-Natal

GAZETTE

LGKZNG46-2015-
OCT

REGION: ALL

| | |
|------|---|
| 12.4 | <p>14.LADYSMITH TO HARRISMITH</p> <p>Inbound: From Lyell Street Taxi Rank, turn left into Queen Street, turn left into Keates Street, turn right into Port Road, or from Lyell Street Taxi Rank, turn left into Queen Street, turn left into Lyell Street, turn right into King Street, along King Street, into Port Road, into Harrismith Road R103, proceed along Harrismith Road R103 into Harrismith Road R103, into Harrismith Taxi Rank in Marclechnia Street</p> <p>Outbound: From Harrismith Taxi Rank in Marchechnia Street corner, Garvode Street, into Harrismith Street Road R103, proceed along Harrismith Road R103, into Port Road, into King Street, along King Street, turn right into Lyell Street Rank</p> |
| 12.5 | <p>15.LADYSMITH TO QWAQWA</p> <p>Inbound From Lyell Street Taxi Rank, turn left into Queen Street, turn left into Deate Street, into Harrismith Road, turn left into Harrismith R103, along Harrismith R103 Road, into R527 proceed R527, turn left into Momlout Street Qwaqwa, proceed along Mamlout Street into Phuthaditshaba Corner Mamdoi Street and Motebang Street Taxi Rank in Qwaqwa</p> <p>Outbound From Approved Taxi Rank in Phuthaditshaba, corner Mamdoi Street and Motegang Street, into Mampoi Street, turn right into R527 Road, proceed along R527 Road, into Marckechnia Street, into Harrismith Road R103, proceed along Harrismith R103, into Port Road, into King Street, turn left into Lyell Street, turn right into Lyell Street Taxi Rank</p> |
| 12.6 | <p>16.LADYSMITH TO BERGVILLE</p> <p>Inbound: From Lyell Street Taxi Rank, turn left into Lyell Street, along Lyell Street, turn left into N11, along N11, turn right into R616, proceed along R616, turn left into R74, turn left into Kingsway Street, turn right into South Street, turn left into West Street, along West Street, turn left into Approved Taxi Rank in Bergville</p> <p>Outbound: From Approved Taxi Rank in Bergville, into High Street, turn right into Shawatt Street, turn right into South Street, turn left into Kingsway Street, turn right into R74, turn right into R616, proceed along R616, turn left into R103, turn left into N11, into Lyell Street, turn right into Lyell Street Taxi Rank</p> |
| 12.7 | <p>17. LADYSMITH TO WINTERTON</p> <p>Inbound: From Lyell Street Taxi Rank turn left into Queen Street, turn left into Lyell Street, turn left into N11 and proceed along N11, turn right into R616 proceed along R616 turn left into Winterton Road R616 proceed and turn left into R74 and turn right into Winterton Taxi Rank.</p> <p>Outbound: From Winterton Taxi Rank turn left into R74, turn right into R600 proceed along R600 turn right into R616 turn left into R103 turn left into N11 and proceed along N11 and turn into Lyell Street until the Taxi Rank.</p> |

**transport**

Department:
Transport
Province of KwaZulu-Natal

GAZETTE

LGKZNG46-2015-
OCT

REGION: ALL

| | |
|--------------|--|
| 12.8 | <p>18. LADYSMITH TO GREYTOWN</p> <p>Inbound: From Lyell Street Taxi Rank turn left into Queen Street, turn into Lyell Street, turn left into N11 and proceed along N11 and into R103 and turn left into R74 into Muden Road and turn right into Bell Street, turn into Umhlangeni Taxi Rank in Greytown.</p> <p>Outbound: From Umhlangeni Taxi Rank turn right into Bell Street, turn left into Muden Road and proceed along Muden Road and turn into R74 turn right into R103 proceed along R103 and turn left into N11 and proceed along N11, turn into Lyell Street Taxi Rank.</p> |
| 12.9 | <p>19. LADYSMITH TO NEWCASTLE</p> <p>Inbound: From Lyell Street Taxi Rank turn left into Queen Street, turn into Lyell Street, turn left into Crawshaw Road, Crawshaw Road turn into Newcastle Road into N11 and proceed along Newcastle Road N11 and turn left into Atten Street and turn into Kirkland Street turn right into Newcastle Rank into the terminus Street.</p> <p>Outbound: From Newcastle Taxi Rank in Terminus Street and turn left into Kirkland Street, turn right into Atten Street, turn right into Newcastle Road N11. Proceed along Newcastle Road N11 turn right into Thompson Road along Thompson Road into Illing Road and drop and turn right into Alfred Street and turn left into Crawshaw Road into Lyell Street Taxi Rank.</p> |
| 12.10 | <p>20. LADYSMITH TO DUNDEE</p> <p>Inbound: From Lyell Street Taxi Rank turn left into Queen Street, turn into Lyell Street, turn into Crawshaw Road into Newcastle Road N11 proceed along Newcastle Road N11 and turn right into R602 Road Elandslaagte along R602 Road turn right into R614 and turn right into R68 Karilandman Street, turn left into Victoria Street, turn left into Smith Street and proceed along Smith Street and turn left into Dundee Taxi Rank.</p> <p>Outbound: From Dundee Taxi Rank turn right into Smith Street, turn into Smith Street, right into Victoria Street R68. Victoria Street R68 turn right into Karilandman Street R68 turn left into R614 and proceed along R614 turn left into R602. Turn left into Newcastle Road N11 and proceed along Newcastle Road N11 turn left into Thompson Road. From Thompson Road turn into Illing Road and drop off and turn right into Alfred Street proceed along Alfred Street and turn left into Crawshaw Road into Lyell Taxi Rank.</p> |
| 12.11 | <p>21. LADYSMITH TO DURBAN</p> <p>Inbound: From Lyell Street Taxi Rank turn left into Queen Street, turn into Lyell Street, turn into N11 and into R103 and proceed along R103 turn left into N3 and proceed along and turn left into Pinetown old main Road, turn into Crompton Road and drop off along Crompton Road back into N3 proceed along N3 into Old Dutch Road turn into Alice Street turn left into Umngeni Road and proceed and turn left into Osborne Street Taxi Rank.</p> <p>Outbound: From Osborne Street Taxi Rank turn left into First Avenue and join Epsome Road into Umngeni Road and turn right into Leopold Street, join N3 and proceed along N3 and turn right into N11 turn into Lyell Street Taxi Rank</p> |



transport

Department:
Transport
Province of KwaZulu-Natal

GAZETTE

LGKZNG46-2015-
OCT

REGION: ALL

| | |
|-------|---|
| 12.12 | <p>22.LADYSMITH TO COLENZO</p> <p>Inbound: From Lyell Street Taxi Rank, turn left into Queen Street, turn left into Lyell Street, along Lyell Street, turn left into N11, along N11, into R103, proceed along R103, turn left into R74, proceed along R74, turn left into Retief Street, turn left into Valley Street, turn right into Colenso Taxi Rank</p> <p>Outbound: From Colenso Taxi Rank, turn left into Valley Street, turn right into Bell Street, turn right into Retief Street, turn right into Pretorius Street, turn into R74, turn right into R103, proceed along R103, turn left into N11, into Lyell Street, turn right into Lyell Street Taxi Rank.</p> |
| 12.13 | <p>CONDITIONS/RESTRICTIONS</p> <ol style="list-style-type: none"> 1. Passengers may be picked up and/or set down only at designated Taxi Rank or Taxi Stop, which shall exclude Bus Stops. 2. On the inbound trip to Durban, Newcastle, Dundee, Colenso, Greytown no passengers may be picked up enroute from leaving the magisterial of Klipriver until reaching the destination rank. 3. On the return trip to Klipriver, no passengers may be set down until reaching the Magisterial District of Klipriver. 4. Entry or ranking on private property is not permitted without permission of the Landlord, a copy of which must be supplied to the Board before issue operating licence. 5. Without having entered into an agreement with other operators on a common route, as contemplated by section 88 (2) (B) of Act 22 of 2000, the picking up or setting down of passengers on such route is not permitted. A copy of such agreement must be supplied to the Board. 6. At ranks, whether on -street or off-street, only the taxis that can be accommodated in the demarcated area may occupy the rank, excess vehicles must hold elsewhere at designated holding areas. 7. Rank permits or letters of authority must be produced in respect of all ranks in municipal arrears, in particular major towns and cities. 8. The allocation of any route or portion of a route is subject to the condition that it has been approved and allocated in good faith and that such route will be invalid should it transpire that the route or portion thereof will, or has caused conflict due to it having been approved based on incorrect or false information supplied to the Board or as a result of an error. In such instance the operating licence must be returned to the Board for correction. 9. The vehicle must be covered by motor vehicle insurance as well as personal liability insurance. |
| 12.14 | <p>12.LADYSMITH TO ESTCOURT</p> <p>Inbound: From Lyell Street Taxi Rank, turn left into Queen Street, turn left into Lyell Street, turn left into R103, proceed R103 into Harding Street, turn left into Estcourt Taxi Rank.</p> <p>Outbound: From Estcourt Taxi Rank, turn left into Alexandra Street, turn left into Harding Street, into R103, proceed along R103, turn left into N11, into Lyell Street, along Lyell Street, and turn right into Lyell Street Taxi Rank</p> |



transport

Department:
Transport
Province of KwaZulu-Natal

GAZETTE

LGKZNG46-2015-
OCT

REGION: ALL

| | |
|---|--|
| 1) Application Number: APP0043689 | 2) Gazette Number: LGKZNG46-2015-OCT |
| 3) Applicant: QM KUMALO ID NO. 5907050571083 Association: KLIPRIVER TAXI ASSOCIATION | 4) Applicant Address: P.O BOX 1721 LADYSMITH KWAZULU-NATAL 3370 |
| 5) Existing Licence Holder: SIPHO SELBY KHUMALO ID NO. 4809285618088 | 6) Existing Licence Holder Address: D 947 EZAKHENI KWA-ZULU NATAL 3370 |
| 7) Type of application: DECEASED TRANSFER | 8) Operating Licence Number: LKNKZN0148917 |
| 9) Vehicle Type: NOT AVAILABLE | 10) 1 x 15 (SEATED) + 0 (STANDING) |
| 11) Region: UTHUKELA | |
| 12.1 | <p>8.EZAKHENI 'E' SECTION TO LADYSMITH/LYELL STREET TAXI RANK</p> <p>Inbound: From approved Taxi Rank at Section 'E' Supermarket, Chief Luthuli Street turn right into Moses Mabida Street, turn left into P333 Road, turn right into Pieters Road, turn LEFT TO Helpmekaar Road, Danskraal load and offload, proceed to Helpmekaar Road, turn left into Newcastle Road and turn left into Thompson Road, Illing Road load and offload, turn right into Alfred Street, turn left into Crawshaw Road into Lyell Street turn left into Lyell Street, Alternatively, proceed along Alfred Street turn left into Murchison Street offload along Murchison and turn left into King Steed and left into Lyell Street and turn right into Lyell Street Taxi Rank.</p> <p>Outbound: From Illing Road Tax Rank, turn right into Alfred Street, turn right into Newcastle Road N11, turn left into Driefontein Road, turn left into D287 Road along D287 offload and load, turn left or right into Esidakeni Burford Taxi Rank.</p> <p>NB: Load and Offload at approved areas only.</p> <p>Outbound: From approved Taxi Rank in Lyell Street Taxi Rank, turn left to Queen Street, turn right into Lyell Street along Lyell Street into Crawshaw Road into Newcastle Road along Newcastle road turn right Helpmekaar Road and proceed along Helpmekaar Road and turn right into Pieter's Road, turn left into P333 Road, turn right into Moses Mabida Road, turn left into Chief Luthuli Street proceed to approved taxi Rank in Section 'E' Supermarket</p> |
| 12.2 | <p>9.EZAKHENI "E" SECTION TO PIETERS INDUSTRIAL AREA</p> <p>Inbound From Section 'E' Supermarket, Chief Luthuli Street turn left into Moses Mabida Street along Moses Mabida Street, along Moses Madiba, turn right into Rholihlanhla Road, along Rholihlanhla into Pieters Industrial Area. OR From Section "E" Supermarket, Chief Albert Luthuli Street, turn right into Moses Madiba Street, along Moses Madiba Street, turn left into P333 Road, along P333 Road, into Pieters Industrial Area</p> |



transport

Department:
Transport
Province of KwaZulu-Natal

GAZETTE

LGKZNG46-2015-
OCT

REGION: ALL

| | |
|------|---|
| 12.3 | <p>CONDITIONS/RESTRICTIONS</p> <ol style="list-style-type: none"> 1. Passengers may be picked up and/or set down only at designated Taxi Rank or Taxi Stop, which shall exclude Bus Stops. 2. On the inbound trip to Durban, Newcastle, Dundee, Colenso, Greytown no passengers may be picked up enroute from leaving the magisterial of Klipriver until reaching the destination rank. 3. On the return trip to Kklipriver, no passengers may be set down until reaching the Magisterial District of Klipriver. 4. Entry or ranking on private property is not permitted without permission of the Landlord, a copy of which must be supplied to the Board before issue operating licence. 5. Without having entered into an agreement with other operators on a common route, as contemplated by section 88 (2) (B) of Act 22 of 2000, the picking up or setting down of passengers on such route is not permitted. A copy of such agreement must be supplied to the Board. 6. At ranks, whether on -street or off-street, only the taxis that can be accommodated in the demarcated area may occupy the rank, excess vehicles must hold elsewhere at designated holding areas. 7. Rank permits or letters of authority must be produced in respect of all ranks in municipal arrears, in particular major towns and cities. 8. The allocation of any route or portion of a route is subject to the condition that it has been approved and allocated in good faith and that such route will be invalid should it transpire that the route or portion thereof will, or has caused conflict due to it having been approved based on incorrect or false information supplied to the Board or as a result of an error. In such instance the operating licence must be returned to the Board for correction. 9. The vehicle must be covered by motor vehicle insurance as well as personal liability insurance. |
| 12.4 | <p>39. QINISA TO LADYSMITH/LYELL STREET TAXI RANK</p> <p>A INBOUND From Qinisa Taxi rank ,along Qinisa Road into Pieters Industrial area pick up or offload passengers and proceed along Qinisa Road turn right into Pieters Road along Pieters Road turn left into Helpmekaar Road,along Helpmekaar Road turn left into Newcastle N11 along Newcastle Road N11 turn left into Thompson Road into Illing Road offload along Illing Road turn right into Alfred Street along Alfred Street turn left into Crawshaw Road along Crawshaw Road into Lyell Street along Lyell Street turn left into Lyell Street Taxi Rank.</p> <p>OR From Alfred Street turn left into Murchison Street along Murchison Street turn left into King Street,along King Street turn left into Lyell street,along Lyell Street turn right into Lyell Street taxi rank.</p> <p>B OUTBOUND: From Lyell Street taxi rank turn left into Queen street along Queen Street turn right into Lyell Street into Crawshaw Road along Crawshaw Road into Newcastle Road N11 along Newcastle N11 turn right into Helpmekaar Road along Helpmekaar Road turn right into Pieters Road along Pieters Road turn left into Qinisa along Qinisa Road into Qinisa Taxi rank.</p> |



transport

Department:
Transport
Province of KwaZulu-Natal

GAZETTE

LGKZNG46-2015-
OCT

REGION: ALL

| | |
|---|---|
| 1) Application Number: APP0043700 | 2) Gazette Number: LGKZNG46-2015-OCT |
| 3) Applicant: L MNIKATHI ID NO. 9301255377080 Association: KWA-MASHU TAXI OWNERS ASSOCIATION | 4) Applicant Address: K100 MPANGELE RD KWAMASHU 4360 |
| 5) Existing Licence Holder: WM MNIKATHI ID NO. 6304165996083 | 6) Existing Licence Holder Address: K 100 MPANGELE ROAD KWAMASHU KWA-ZULU NATAL KWA-ZULU NATAL 4360 |
| 7) Type of application: DECEASED TRANSFER | 8) Operating Licence Number: LKNKZN0119502 |
| 9) Vehicle Type: NOT AVAILABLE | 10) 1 x 14 (SEATED) + 0 (STANDING) |
| 11) Region: GREATER NORTH | |
| 12.1 | 5. KwaMASHU TO PINETOWN MALANDELA ROAD, INANDA ROAD, INANDA HIGHWAY, RIGHT INTO THE M19, ALONG M19, LEFT INTO SHEPSTONE ROAD, INTO BEVISS ROAD, RIGHT INTO OLD MAIN ROAD (M31), LEFT INTO CROMPTON STREET, RIGHT INTO HILL STREET AND PROCEED TO THE TAXI RANK IN HILL STREET. |
| 12.2 | 6. KwaMASHU TO VERULAM VIA GHANDI HOSPITAL KwaMASHU STATION, INTO MALANDELA ROAD, INTO HUNSLET ROAD, RIGHT INTO ABERDARE DRIVE, LEFT INTO PHOENIX HIGHWAY, LEFT INTO R102, ALONG R102, RIGHT INTO WICKS STREET, LEFT INTO IRELAND STREET, RIGHT INTO MOSS STREET, RIGHT INTO WICKS STREET, LEFT INTO R102, ALONG R102, RIGHT INTO NORTHERN DRIVE, RIGHT INTO PHOENIX HIGHWAY, RIGHT INTO INDUSTRIAL PARK ROAD, INTO NTUZUMA ACCESS ROAD, LEFT INTO BHUNGEZI ROAD, LEFT INTO NYALA, RIGHT INTO BHEJANE ROAD AND PROCEED TO THE RANK ON MALANDELA ROAD AT KwaMASHU STATION. |
| 12.3 | 7. KwaMASHU TAXI RANK TO POINT INAWARDS FROM KwaMASHU TAXI RANK INTO MALANDELA ROAD, INTO M25 INTO NORTH COAST ROAD, INTO UMGENI ROAD, LEFT INTO ARGYLE ROAD, RIGHT INTO BRICKHILL ROAD, INTO POINT ROAD, DIRECT AND RETURN. OUTWARDS FROM POINT ROAD, RIGHT INTO BAYTERRACE ROAD, RIGHT INTO STANGER STREET, INTO ARGYLE ROAD, INTO UMGENI ROAD, INTO MALANDELA ROAD, INTO KwaMASHU TAXI RANK. |
| 12.4 | 8. KwaMASHU TAXI RANK TO C,B & D ROUTES FROM KwaMASHU B RANK TO KwaMASHU TAXI RANK (UMSUNDUZI ROAD) INTO AMANZIMTOTI ROAD, UBUBANE ROAD, LEFT INTO ISIHLABELELO ROAD, LEFT INTO SIKHINDI ROAD, LEFT INTO GIYA ROAD, RIGHT INTO PHEPELO ROAD, RIGHT INTO MQHINO ROAD, RIGHT INTO THABATHA ROAD, RIGHT INTO SIKHINDI ROAD BACK INTO ISIHLABELELO ROAD, VIA UMBANDO ROAD, INTO SIGWEGWE ROAD, INTO UMSUNDUZI ROAD TO KwaMASHU TAXI RANK (UMSUNDUZI RANK) AND BACK WITH THE SAME ROUTE TO C,B&D. |
| 12.5 | (H) CROSSROADS TAXI RANK TO KwaMASHU STATION VIA C & D 1. FROM CROSSROADS TAXI RANK TO C & D VIA MALANDELA ROAD, INTO UBUBANE ROAD, RIGHT INTO SIGWEGWE ROAD, LEFT INTO INGOME ROAD, RIGHT INTO AMANZIMTOTI ROAD, RIGHT INTO ISISPINGO ROAD AND RETURN BACK ALONG THE SAME ROUTE. 2. FROM CROSSROADS TAXI RANK TO KwaMASHU STATION VIA MALANDELA ROAD, RIGHT INTO NTOMBELA ROAD, RIGHT INTO ZULU ROAD, LEFT INTO LUTHULI ROAD, RIGHT INTO NDLONDLO ROAD, RIGHT INTO HLOBANI ROAD, LEFT INTO BHEJANE ROAD INTO KwaMASHU TAXI RANK (MALANDELA ROAD) AND RETURN ALONG THE SAME ROUTE BACK. |



transport

Department:
Transport
Province of KwaZulu-Natal

GAZETTE

LGKZNG46-2015-
OCT

REGION: ALL

| | |
|------|---|
| 12.6 | <p>9. KwaMASHU TAXI RANK TO L & M</p> <p>1. FROM KwaMASHU TO M SECTION (NHLUNGWANE) FROM KwaMASHU TAXI RANK VIA MALANDELA ROAD, LEFT INTO BHEJANE ROAD, RIGHT INTO NYALA ROAD, LEFT INTO MPUKANE ROAD, RIGHT INTO NYALA ROAD, INTO BUNGEZI RIGHT INTO NTUZUMA ACCESS ROAD, RIGHT INTO M25, INTO BESTER TAXI RANK AND RETURN ALONG THE SAME ROUTE BACK.</p> <p>2. FROM KwaMASHU TO BESTER FROM KwaMASHU TAXI RANK TO BESTER VIA MALANDELA ROAD, INTO BHEJANE ROAD, LEFT INTO SIBISI ROAD, RIGHT INTO NYALA ROAD, RIGHT INTO BUNGEZI ROAD, RIGHT INTO NTUZUMA ACCESS ROAD, TO BESTER RANK AND RETURN SAME ROUTE BACK.</p> <p>3. FROM KwaMASHU TO L SECTION FROM KwaMASHU TAXI RANK VIA MALANDELA ROAD, INTO BHEJANE ROAD, LEFT INTO MPUNZI ROAD, RIGHT INTO NYALA ROAD, LEFT INTO MBONDWE ROAD, LEFT INTO INGCEBO DRIVE, LEFT INTO IMBONDWE ROAD, LEFT INTO PHITHI ROAD, DIRECT RETURN.</p> |
| 12.7 | <p>10. KwaMASHU TAXI RANK TO K & J FROM KwaMASHU TAXI RANK INTO MALANDELA ROAD, RIGHT INTO MKHIWANE ROAD, LEFT INTO MCAKA ROAD, RIGHT INTO MPANGELE ROAD, LEFT INTO PHOTHWE ROAD, LEFT INTO QOPHAMUTHI ROAD, LEFT INTO SAGWACA ROAD, RIGHT INTO NKONJANE ROAD, LEFT INTO MALANDELA ROAD AND RETURN TO THE RANK.</p> |



transport

Department:
Transport
Province of KwaZulu-Natal

GAZETTE

LGKZNG46-2015-
OCT

REGION: ALL

| | |
|------|--|
| 12.8 | <p>2. FROM KWAMASHU SECTIONS C, D& B, K & J & L & M TO DURBAN</p> <p>2.1 C, D & B: UBUBANE ROAD, RIGHT INTO ISIGWEGWE ROAD, INTO ISIPINGO ROAD, LEFT TO UMANZIMTOTI ROAD, LEFT INTO MANDELA ROAD, INTO INANDA ROAD INTO INANDA HIGHWAY, RIGHT INTO N2, INTO WESTERN FREEWAY (N3) ALONG WESTERN FREEWAY (N3), LEFT TO BEREA ROAD, OLD DUTCH ROAD, ALICE STREET, RIGHT INTO GREY STREET, LEFT INTO COMMERCIAL, LEFT INTO FIELD STREET TO SOLDIER'S WAY TAXI RANK. ALTERNATIVELY: FROM COMMERCIAL ROAD, RIGHT GARDNER STREET, RIGHT INTO PINE STREET INTO WESTERN FREEWAY. ALTERNATIVELY: MANDELA ROAD, M25, N2, INTO WESTERN FREEWAY (N3).</p> <p>2.2 K & J NKONJANE ROAD, LEFT INTO SAGWACA ROAD, RIGHT INTO PHOTHWE ROAD, RIGHT INTO MPANGELE ROAD, LEFT INTO MCAKA ROAD, LEFT INTO MKHIWANE ROAD, RIGHT INTO NYALA ROAD, INTO UNDLONDLO ROAD, RIGHT INTO MANDELA ROAD, INANDA ROAD, INTO INANDA HIGHWAY, RIGHT INTO N2 INTO WESTERN FREEWAY (N3) EAST BOUND, ALONG TO WESTERN FREEWAY (N3) LEFT TO BEREA ROAD NORTH, INTO OLD DUTCH ROAD, ALICE STREET, RIGHT INTO GREY STREET, LEFT INTO COMMERCIAL, LEFT INTO FIELD STREET, TO SOLDIER'S WAY TAXI RANK. ALTERNATIVELY: FROM COMMERCIAL ROAD, RIGHT INTO GARDNER STREET, RIGHT INTO PINE STREET TO WESTERN FREEWAY. ALTERNATIVELY: MANDELA ROAD, M25, N2 INTO WESTERN FREEWAY (N3).</p> <p>2.3 L & M: BHEJANE ROAD, RIGHT INTO HLOBANE ROAD, LEFT INTO NDLONDLO ROAD, LEFT INTO LUTHULI ROAD, RIGHT INTO ZULU ROAD, LEFT INTO NTOMBELA ROAD, RIGHT INTO MANDELA ROAD, INTO INANDA ROAD, INTO INANDA HIGHWAY, RIGHT INTO N2 INTO WESTERN FREEWAY (N3) EAST BOUND, ALONG TO WESTERN FREEWAY (N3), LEFT TO BEREA ROAD NORTH, INTO OLD DUTCH ROAD, ALICE STREET, RIGHT INTO GREY STREET, LEFT INTO COMMERCIAL, LEFT INTO FIELD STREET, TO SOLDIER'S WAY TAXI RANK. ALTERNATIVELY: FROM COMMERCIAL ROAD, RIGHT INTO GARDNER STREET, RIGHT INTO PINE STREET TO WESTERN FREEWAY. ALTERNATIVELY: MANDELA ROAD, M25, N2, INTO WESTERN FREEWAY (N3). ALTERNATIVELY: NYALA ROAD, LEFT INTO PHITHI, INTO MDONI ROAD, NYALA INTO MBONDWE ROAD, RIGHT INTO SIBISI ROAD, INTO MKHWANAZI ROAD, LEFT INTO MLANGENI ROAD, LEFT INTO NTOMBELA ROAD INTO INANDA ROAD, INTO INANDA HIGHWAY, RIGHT INTO N2 INTO WESTERN FREEWAY (N3) EAST BOUND, ALONG TO WESTERN FREEWAY (N3), LEFT TO BEREA ROAD NORTH, INTO OLD DUTCH ROAD, ALICE STREET, RIGHT INTO GREY STREET, LEFT INTO COMMERCIAL, LEFT INTO FIELD STREET, TO SOLDIER'S WAY TAXI RANK. ALTERNATIVELY: FROM COMMERCIAL ROAD, RIGHT INTO GARDNER STREET, RIGHT INTO PINE STREET TO WESTERN FREEWAY. ALTERNATIVELY: MANDELA ROAD, M25, N2, INTO WESTERN FREEWAY (N3).80</p> |
| 12.9 | <p>Route 1.A Kwa-Mashu Township to Durban Inwards: From Kwa-Mashu taxi Rank to Durban Kwa-Mashu Taxi Rank, into Mandela Road, into Inanda Road, into Inanda Highway, right into N2, into Western Freeway (N3) along the Western Freeway (N3), left into Berea Road North, into Old Dutch Road, Alice Street, right into Grey Street, left into Commercial, left into Field Street to Soldier's Way Taxi Rank. ALTERNATIVELY: From Commercial Road, right into Gardner Street, right into Pine Street to Western Freeway. Outwards: From Durban back to Kwa-Mashu From Soldier's Way Taxi Rank, to Field Street, left into Leopold Street, to Cannongate Road, into Western Freeway (N3), into N2, Inanda Road Off-ramp, Inanda Highway, Mandela Road.</p> |



transport

Department:
Transport
Province of KwaZulu-Natal

GAZETTE

LGKZNG46-2015-
OCT

REGION: ALL

| | |
|-------|--|
| 12.10 | <p>Route 2.A From KwaMashu Sections C,D,& B,K & J and L & M to Durban</p> <p>2.1 C, D & B: Ububane Road, right into Isigwegwe Road, into Isipingo Road, left into Amanzimtoti Road, left into Mandela Road, into Inanda Road, into Inanda Highway, right into N2, into Western Freeway (N3) along Western Freeway (N3), left to Berea Road North, Old Dutch Road, Alice Street, right into Grey Street, left into Commercial, left into Field to Soldier's Way Taxi Rank. ALTERNATIVELY: From Commercial Road, right Gardner Street, right into Pine Street into Western Freeway. ALTERNATIVELY: Mandela Road, M25, N2, into Western Freeway (N3).</p> <p>2.2 K & J Nkonjane Road, left into Sigwaca Road, right into Phothwe Road, right into Mpangele Road, left into Mcaka Road, left into Mkhwane Road, right into Nyala Road, into Undlondlo Road, right into Mandela Road, Inanda Road, into Inanda Highway, right into N2 into Western Freeway (N3) East bound, along to Western Freeway (N3), left to Berea Road North, into Old Dutch Road, Alice Street, right into Grey Street, left into Commercial, left into Field, to Soldier's Way Taxi Rank. ALTERNATIVELY: From Commercial Road, right into Gardner Street, right into Pine Street to Western Freeway. ALTERNATIVELY: Mandela Road, M25, N2, into Western Freeway (N3).</p> <p>2.3. L & M: Bhejane Road, right into Hlobane Road, left into Luthuli Road, right into Zulu Road, left into Ntombela Road, right into Mandela Road, into Inanda Road, into Inanda Highway, right into N2 Western Freeway (N3) East Bound, along to Western Freeway (N3), left to Berea Road, into Old Dutch Road, Alice Street, right into Grey Street, left into Commercial, left into Field Street, to Soldier's Way Taxi Rank. ALTERNATIVELY: From Commercial Road, right into Gardner Street, right into Pine Street to Western Freeway. ALTERNATIVELY: Mandela Road, M25, N2, into Western Freeway (N3). ALTERNATIVELY: Nyala Road, left into Phithi, into Mdoni Road, Nyala, into Mbondwe Road, right into Sibisi Road, into Mkhwanazi Road, left into Makhathini Road, left into Mlangeni Road, left into Ntombela Road into Inanda Road, into Inanda Highway, right into N2 into Western Freeway (N3) East Bound, along to Western Freeway (N3), left to Berea Road North, into Old Dutch Road, Alice Street, right into Grey Street, left into Commercial, left into Field Street, to Soldier's Way Taxi Rank. ALTERNATIVELY: From Commercial Road, right into Gardner Street, right into Pine Street to Western Freeway. ALTERNATIVELY: Mandela Road, M25, N2 into Western Freeway (N3).</p> |
| 12.11 | <p>Route 9.A. Crossroads Taxi Rank to Kwa-Mashu Station via C & D</p> <p>1. From Crossroads Taxi rank to C & D via Mandela Road, into Ububane Road, right into Sigwegwe Road, left into Ingome Road, right into Amanzimtoti Road, right into Isipingo Road and return back along the same route.</p> <p>2. From Crossroads Taxi Rank to Kwa-Mashu Station via Mandela Road, right into Ntombela Road, right into Zulu Road, left into Luthuli Road, right into Ndondlo Road, right into Hlobani Road, left into Bhejane Road into Kwa-Mashu Taxi Rank (Mandela Road) and return along the same route.</p> |
| 12.12 | <p>Route 10.A. Kwa-Mashu Taxi Rank to L & M (Within Township)</p> <p>10.1. From Kwa-Mashu to CrossRoads Kwa-Mashu Taxi Rank to Crossroad via Mandela Road, left into Bhejane Road, right into Hlobane Road, left into Ndondlo Road, left into Luthuli Road, right into Zulu road, left into Ntombela Road into Mandela Road (Crossroad Taxi Rank).</p> <p>10.2 From Kwa-Mashu to M Section (Nhlungwane) From Kwa-Mashu Taxi Rank via Mandela Road left into Bhejane Road, left into Nyala Road left into Mpukane Road, right into Nyala Road, left into Bungezi Road, right into Ntuzuma Access Road, right into M25, into Bester Taxi Rank and return along the same route.</p> <p>10.3 From Kwa-Mashu to Bester From Kwa-Mashu Taxi Rank to Bester via Mandela Road, into Bhejane Road, left into Sibisi Road, right into Nyala Road, right into Bungezi Road, right into Ntuzuma Access Road, to Bester Rank and return along the same route.</p> <p>10.4 From Kwa-Mashu to L Section Kwa-Mashu taxi Rank into Mandela Road, into Bhejane Road, left into Nyala Road, into Mbondwe road, right into Ingcebo Drive, left into Mbondwe Road, left into Phithi Road, direct and return.</p> <p>10.5 From Kwa-Mashu Taxi Rank to N Section From Kwa-Mashu Taxi Rank into Mandela Road, into Bhejane Road, left into Nyala Road, into Undiyazana Drive, left into Mbondwe Road, left into Egugwini Street, left into Umathinta Drive, left into Ibohlololo Drive, and return along the same route.</p> <p>10.6 Kwa-Mashu Taxi Rank to K & J From Kwa-Mashu Taxi Rank into Mandela Road, right into Mkhwane Road, left into Mcaka Road, right into Mpangele Road, left into Phothwe Road, left into Qophamuthi Road, left into Sagwaca Road, right into Nkonjane Road left into Mandela Road, and return to the Rank.</p> |



transport

Department:
Transport
Province of KwaZulu-Natal

GAZETTE

LGKZNG46-2015-
OCT

REGION: ALL

| | |
|-------|---|
| 12.13 | <p>Route 3 A From approved Taxi Rank in Kwa-Mashu to approved Taxi Rank in Pinetown via Bester, Crossroads direct and return.</p> <p>. Along Mandela Road, left into Bhejane Road, along Bhejane Road, left into Sibisi Road, right into Nyala Road, right into Bhungezi Road, right into Ntuzuma Access, right into M25 on- ramp and proceed to Bester's Taxi Rank.</p> <p>. Along Mandela Road, left into Bhejane Road, right into Zulu Road, left into Ntombela Road, left into Mandela Road and proceed to Crossroads Taxi Rank.</p> <p>. From the Rank at Kwa-Mashu Station along any of the routes above into and along Mandela Road, into Inanda Road, right into the N2, right into M19, along the M19, into St. John Avenue, right into Old Main Road (M31), left into Crompton Road, right into Hill Street and proceed to the Taxi Rank.</p> |
| 12.14 | <p>Route 4.A. From approved Taxi Rank in Kwa-Mashu to approved Taxi Rank in Stanger via Verulam</p> <p>Along Mandela Road, right into M25, left into the N2, along the N2 left into M41, along the M41 right into Wick Street, left into Ireland Street, right into Wick Street, right into R102, proceed along R102, proceed along R102 to Stanger direct and return.</p> |
| 12.15 | <p>CONDITIONS:</p> <ol style="list-style-type: none"> 1. PASSENGERS MAY BE PICKED UP AND /OR SET DOWN ONLY AT DESIGNATED TAXI RANKS OR TAXI STOPS, WHICH SHALL EXCLUDE BUS STOPS. 2. ENTRY OR RANKING ON PRIVATE PROPERTY IS NOT PERMITTED WITHOUT THE WRITTEN PERMISSION OF THE LANDLORD, A COPY OF WHICH MUST BE SUPPLIED TO THE BOARD. 3. WITHOUT HAVING ENTERED INTO AN AGREEMENT WITH OTHER OPERATORS ON A COMMON ROUTE AS CONTEMPLATED BY SECTION 88(2)(B) OF ACT 22 OF 2000, THE PICKING UP OR SETTING DOWN OF PASSENGERS ON SUCH ROUTE IS NOT PERMITTED. A COPY OF SUCH AGREEMENT MUST BE SUPPLIED TO THE BOARD. 4. A RANKS, WHETHER ON-STREET OR OFF-STREET, ONLY THE TAXIS THAT CAN BE ACCOMMODATED IN THE DEMARCATED AREA MAY OCCUPY THE RANK. EXCESS VEHICLES MUST HOLD ELSEWHERE. 5. RANK PERMITS OR LETTERS OF AUTHORITY MUST BE PRODUCED IN RESPECT OF ALL RANKS IN MUNICIPAL AREA, IN PARTICULAR MAJOR TOWNS AND CITIES AND IN PARTICULAR INTER-PROVINCIAL DESTINATIONS. 6. THE ALLOCATION OF ANY ROUTE OR PORTION OF A ROUTE IS SUBJECT TO THE CONDITION THAT IT HAS BEEN APPROVED AND AND ALLOCATED IN GOOD FAITH AND THAT SUCH ROUTE WILL BE INVALID SHOULD IT TRANSPIRE THAT THE ROUTE OR PORTION THEREOF WILL, OR HAS CAUSED CONFLICT DUE TO IT HAVING BEEN APPROVED BASED ON INCORRECT OR FALSE INFORMATION SUPPLIED TO THE BOARD OR AS A RESULT OF AN ERRORS. IN SUCH INSTANCE THE OPERATING LICENCE MUST BE RETURNED TO THE BOARD FOR CORRECTION. 7. THE VEHICLE MUST BE COVERED BY MOTOR VEHICLE INSURANCE AS WELL AS PERSONAL LIABILITY INSURANCE. |
| 12.16 | <p>Route 5.A. Kwa-Mashu to Pinetown</p> <p>Mandela Road, Inanda Road, Inanda Highway, right into the M19, along M19, left into Shepstone Road, into Beviss Road, right into Old Main Road (M31), left into Crompton Street, right into Hill Street and proceed to the Taxi Rank in Hill Street.</p> |
| 12.17 | <p>Route 6.A. Kwa-Mashu to Verulam via Ghandi Hospital</p> <p>Kwa-Mashu Station, into Mandela Road, into Hunslet Road, right into Aberdare Drive, left into Phoniex Highway, left into R102, along R102, right into Wicks Street, left into Ireland Street, right into Moss Street right into Wicks Street, left into R102, along R102, right into Northern Drive, right into Phoenix Highway, right into Industrial Park Road, into Ntuzuma Access Road, left into Bhungezi Road, left into Nyala, right into Bhejane Road and proceed to the Rank on Mandela Road at Kwa-Mashu Station.</p> |
| 12.18 | <p>Route 7.A. Kwa-Mashu Taxi Rank to Point</p> <p>Inwards:</p> <p>From Kwa-Mashu Taxi Rank into Mandela Road, into M25 into North Coast Road, into Umgeni Road, left into Argyle Road, right into Brickhill Road, into Point Road, direct and return.</p> <p>Outwards:</p> <p>From Point Road, right into Bayterrace Road, right into Stanger Street, into Argyle Road, into Umgeni Road, into M25, left into Mandela Road, into Kwa-Mashu Taxi Rank.</p> |



transport

Department:
Transport
Province of KwaZulu-Natal

GAZETTE

LGKZNG46-2015-
OCT

REGION: ALL

| | |
|-------|---|
| 12.19 | <p>1. KWAMASHU TOWNSHIP TO DURBAN INWARDS: FROM KWAMASHU TAXI RANK TO DURBAN KWAMASHU TAXI RANK, INTO MALANDELA ROAD, INTO INANDA ROAD, INTO INANDA HIGHWAY, RIGHT INTO N2, INTO WESTERN FREEWAY (N3) ALONG THE WESTERN FREEWAY (N3) LEFT INTO BEREA ROAD NORTH, INTO OLD DUTCH ROAD, ALICE STREET, RIGHT INTO GREY STREET, LEFT INTO COMMERCIAL LEFT INTO FIELD STREET TO SOLDIER'S WAY TAXI RANK.</p> <p>ALTERNATIVELY FROM COMMERCIAL ROAD RIGHT INTO GARDNER STREET, RIGHT INTO PINE STREET, TO WESTERN FREEWAY.</p> <p>OUTWARDS: FROM DURBAN BACK TO KWAMASHU FROM SOLDIER'S WAY TAXI RANK, TO FIELD STREET, LEFT INTO LEOPOLD STREET, TO CANNONGATE ROAD, INTO WESTERN FREEWAY (N3), INTO N2, INANDA ROAD OFF-RAMP, INANDA HIGHWAY, MALANDELA ROAD.</p> |
| 12.20 | <p>Route 8.A. Kwa-Mashu Taxi Rank to B & D Routes From Kwa-Mashu B Rank to Kwa-Mashu Taxi Rank (Umsunduzi Road) into Amanzimtoti Road, Ububane Road, left into Isihlabelelo Road, left into Sikhindi Road, left into Giya Road, right into Phephelo Road, right into Mqhino Road, right into Thabatha Road, right into Sikhindi Road and back to Isihlabelelo Road, via Umbando Road, into Sigwegwe Road, into Umsunduzi Road to Kwa-Mashu Taxi Rank (Umsunduzi Rank) and back with the same route to C,B & D.</p> |
| 12.21 | <p>3. FROM APPROVED TAXI RANK IN KWAMASHU TO APPROVED TAXI RANK IN PINETOWN VIA BESTER, CROSSROADS DIRECT AND RETURN. * ALONG MALANDELA ROAD, LEFT INTO BHEJANE ROAD, ALONG BHEJANE ROAD, LEFT INTO SIBISI ROAD, RIGHT INTO NYALA ROAD, RIGHT INTO BHUNGEZI ROAD, RIGHT INTO NTUZUMA ACCESS, RIGHT INTO M25 ON-RAMP AND PROCEED TO BESTER'S TAXI RANK. * ALONG MALANDELA ROAD, LEFT INTO BHEJANE ROAD, RIGHT INTO ZULU ROAD, LEFT INTO NTOMBELA ROAD, LEFT INTO MALANDELA ROAD AND PROCEED TO CROSSROADS TAXI RANK. * FROM THE RANK AT KWAMASHU STATION ALONG ANY OF THE ROUTES ABOVE INTO AND ALONG MALANDELA ROAD, INTO INANDA ROAD, RIGHT INTO N2, RIGHT INTO M19, ALONG THE M19, INTO ST JOHN AVENUE, RIGHT INTO OLD MAIN ROAD (M31), LEFT INTO CROMPTON ROAD, RIGHT INTO HILL STREET AND PROCEED TO THE TAXI RANK.</p> |
| 12.22 | <p>4. FROM APPROVED TAXI RANK IN KwaMASHU TO APPROVED TAXI RANK IN STANGER VIA VERULAM ALONG MALANDELA ROAD, RIGHT INTO M25, LEFT INTO THE N2, ALONG THE N2, LEFT INTO M41, ALONG THE M41, RIGHT INTO WICK STREET, LEFT INTO IRELAND STREET, RIGHT INTO WICK STREET, RIGHT INTO R102, PROCEED ALONG R102, PROCEED ALONG R102 TO STANGER DIRECT AND RETURN.</p> |



transport

Department:
Transport
Province of KwaZulu-Natal

GAZETTE

LGKZNG46-2015-
OCT

REGION: ALL

| | |
|---|--|
| 1) Application Number: APP0043736 | 2) Gazette Number: LGKZNG46-2015-OCT |
| 3) Applicant: Q MARGARET KUMALO ID NO. 5907050571083 Association: KLIPRIVER TAXI ASSOCIATION | 4) Applicant Address: P O BOX 1721 LADYSMITH KWAZULU-NATAL 3370 |
| 5) Existing Licence Holder: SIPHO SELBY KHUMALO ID NO. 4809285618088 | 6) Existing Licence Holder Address: D 947 EZAKHENI EZAKHENI KWA-ZULU NATAL 3370 |
| 7) Type of application: DECEASED TRANSFER | 8) Operating Licence Number: LKNKZN0148918 |
| 9) Vehicle Type: NOT AVAILABLE | 10) 1 x 15 (SEATED) + 0 (STANDING) |
| 11) Region: UTHUKELA | |
| 12.1 | <p>8.EZAKHENI 'E' SECTION TO LADYSMITH/LYELL STREET TAXI RANK</p> <p>Inbound: From approved Taxi Rank at Section 'E' Supermarket, Chief Luthuli Street turn right into Moses Mabida Street, turn left into P333 Road, turn right into Pieters Road, turn LEFT TO Helpmekaar Road, Danskraal load and offload, proceed to Helpmekaar Road, turn left into Newcastle Road and turn left into Thompson Road, Iling Road load and offload, turn right into Alfred Street, turn left into Crawshaw Road into Lyell Street turn left into Lyell Street, Alternatively, proceed along Alfred Street turn left into Murchison Street offload along Murchison and turn left into King Steed and left into Lyell Street and turn right into Lyell Street Taxi Rank.</p> <p>Outbound: From Iling Road Tax Rank, turn right into Alfred Street, turn right into Newcastle Road N11, turn left into Driefontein Road, turn left into D287 Road along D287 offload and load, turn left or right into Esidakeni Burford Taxi Rank.</p> <p>NB: Load and Offload at approved areas only.</p> <p>Outbound: From approved Taxi Rank in Lyell Street Taxi Rank, turn left to Queen Street, turn right into Lyell Street along Lyell Street into Crawshaw Road into Newcastle Road along Newcastle road turn right Helpmekaar Road and proceed along Helpmekaar Road and turn right into Pieter's Road, turn left into P333 Road, turn right into Moses Mabida Road, turn left into Chief Luthuli Street proceed to approved taxi Rank in Section 'E' Supermarket</p> |
| 12.2 | <p>9.EZAKHENI "E" SECTION TO PIETERS INDUSTRIAL AREA</p> <p>Inbound From Section 'E' Supermarket, Chief Luthuli Street turn left into Moses Mabida Street along Moses Mabida Street, along Moses Madiba, turn right into Rholihlanhla Road, along Rholihlanhla into Pieters Industrial Area. OR From Section "E" Supermarket, Chief Albert Luthuli Street, turn right into Moses Madiba Street, along Moses Madiba Street, turn left into P333 Road, along P333 Road, into Pieters Industrial Area</p> |



transport

Department:
Transport
Province of KwaZulu-Natal

GAZETTE

LGKZNG46-2015-
OCT

REGION: ALL

| | |
|------|---|
| 12.3 | <p>CONDITIONS/RESTRICTIONS</p> <ol style="list-style-type: none"> 1. Passengers may be picked up and/or set down only at designated Taxi Rank or Taxi Stop, which shall exclude Bus Stops. 2. On the inbound trip to Durban, Newcastle, Dundee, Colenso, Greytown no passengers may be picked up enroute from leaving the magisterial of Klipriver until reaching the destination rank. 3. On the return trip to Kklipriver, no passengers may be set down until reaching the Magisterial District of Klipriver. 4. Entry or ranking on private property is not permitted without permission of the Landlord, a copy of which must be supplied to the Board before issue operating licence. 5. Without having entered into an agreement with other operators on a common route, as contemplated by section 88 (2) (B) of Act 22 of 2000, the picking up or setting down of passengers on such route is not permitted. A copy of such agreement must be supplied to the Board. 6. At ranks, whether on -street or off-street, only the taxis that can be accommodated in the demarcated area may occupy the rank, excess vehicles must hold elsewhere at designated holding areas. 7. Rank permits or letters of authority must be produced in respect of all ranks in municipal arrears, in particular major towns and cities. 8. The allocation of any route or portion of a route is subject to the condition that it has been approved and allocated in good faith and that such route will be invalid should it transpire that the route or portion thereof will, or has caused conflict due to it having been approved based on incorrect or false information supplied to the Board or as a result of an error. In such instance the operating licence must be returned to the Board for correction. 9. The vehicle must be covered by motor vehicle insurance as well as personal liability insurance. |
| 12.4 | <p>39. QINISA TO LADYSMITH/LYELL STREET TAXI RANK</p> <p>A INBOUND From Qinisa Taxi rank ,along Qinisa Road into Pieters Industrial area pick up or offload passengers and proceed along Qinisa Road turn right into Pieters Road along Pieters Road turn left into Helpmekaar Road,along Helpmekaar Road turn left into Newcastle N11 along Newcastle Road N11 turn left into Thompson Road into Illing Road offload along Illing Road turn right into Alfred Street along Alfred Street turn left into Crawshaw Road along Crawshaw Road into Lyell Street along Lyell Street turn left into Lyell Street Taxi Rank.</p> <p>OR From Alfred Street turn left into Murchison Street along Murchison Street turn left into King Street,along King Street turn left into Lyell street,along Lyell Street turn right into Lyell Street taxi rank.</p> <p>B OUTBOUND: From Lyell Street taxi rank turn left into Queen street along Queen Street turn right into Lyell Street into Crawshaw Road along Crawshaw Road into Newcastle Road N11 along Newcastle N11 turn right into Helpmekaar Road along Helpmekaar Road turn right into Pieters Road along Pieters Road turn left into Qinisa along Qinisa Road into Qinisa Taxi rank.</p> |



transport

Department:
Transport
Province of KwaZulu-Natal

GAZETTE

LGKZNG46-2015-
OCT

REGION: ALL

| | |
|--|--|
| 1) Application Number: APP0043743 | 2) Gazette Number: LGKZNG46-2015-OCT |
| 3) Applicant: HS NGUBANE ID NO. 7802285509081 Association: SIYANDA TAXI ASSOCIATION | 4) Applicant Address: GCOLO RESERVE HILLCREST 3650 |
| 5) Existing Licence Holder: QC NGUBANE ID NO. 4912110427087 | 6) Existing Licence Holder Address: NGCOLOSI RESERVE HILLCREST PINETOWN KWA-ZULU NATAL 3650 |
| 7) Type of application: NORMAL TRANSFER | 8) Operating Licence Number: LKNKZN017342 |
| 9) Vehicle Type: NOT AVAILABLE | 10) 1 x 15 (SEATED) + 0 (STANDING) |
| 11) Region: GREATER NORTH | |
| 12.1 | <p>CONDITIONS:</p> <ol style="list-style-type: none"> 1. PASSENGERS MAY BE PICKED UP AND/OR SET DOWN ONLY AT DESIGNATED TAXI RANK OR TAXI STOP, WHICH SHALL EXCLUDE BUS STOPS. 2. ON THE IN BOUND TRIP TO DURBAN, NO PASSENGERS MAY BE PICKED UP EN ROUTE FROM ENTERING INANDA ROAD (M21), UNTIL REACHING THE ETNA LANE TAXI RANK. 3. ON THE RETURN TRIP TO SIYANDA, NO PASSENGERS MAY BE SET DOWN UNTIL REACHING MALANDELA ROAD 4. ENTRY OR RANKING ON PRIVATE PROPERTY IS NOT PERMITTED WITHOUT WRITTEN PERMISSION OF THE LANDLORD, A COPY OF WHICH MUST BE SUPPLIED TO THE BOARD. 5. WITHOUT HAVING ENTERED INTO AN AGREEMENT WITH OTHER OPERATORS ON A COMMON ROUTE, AS CONTEMPLATED BY SECTION 88(2)(B) OF ACT 22 OF 2000, THE PICKING UP OR SETTING DOWN OF PASSENGERS ON SUCH ROUTE IS NOT PERMITTED. A COPY OF SUCH AGREEMENT MUST BE SUPPLIED TO THE BOARD. 6. AT RANKS, WHETHER ON – STREET OR OFF – STREET, ONLY THE TAXIS THAT CAN BE ACCOMODATED IN THE DEMARCATED AREA MAY OCCUPY THE RANK, EXCESS VEHICLES MUST HOLD ELSEWHERE AT DESIGNATED HOLDING AREAS. 7. RANK PERMITS OR LETTERS OF AUTHORITY MUST BE PRODUCED IN RESPECT OF ALL RANKS IN MUNICIPAL AREAS, IN PARTICULAR MAJOR TOWNS AND CITIES. 8. THE ALLOCATION OF ANY ROUTE OR PORTION OF A ROUTE IS SUBJECT TO THE CONDITION THAT IT HAS BEEN APPROVED AND ALLOCATED IN GOOD FAITH AND THAT SUCH ROUTE WILL BE INVALID SHOULD IT TRANSPIRE THAT THE ROUTE OR PORTION THEREOF WILL, OR HAS CAUSED CONFLICT DUE TO IT HAVING BEEN APPROVED BASED ON INCORRECT OR FALSE INFORMATION SUPPLIED TO THE BOARD OR AS A RESULT OF AN ERROR. IN SUCH INSTANCE THE OPERATING LICENCE MUST BE RETURNED TO THE BOARD FOR CORRECTION. 9. THE VEHICLE MUST BE COVERED BY MOTOR VEHICLE INSURANCE AS WELL AS PERSONAL LIABILITY INSURANCE |



transport

Department:
Transport
Province of KwaZulu-Natal

GAZETTE

LGKZNG46-2015-
OCT

REGION: ALL

| | |
|------|--|
| 12.2 | <p>APPROVED ROUTES SIYANDA TAXI OWNERS ASSOCIATION</p> <p>ROUTE 1 A. FORWARD JOURNEY: SIYANDA TO DURBAN</p> <ol style="list-style-type: none"> 1. SIYANDA EAST AND WEST INTO MALANDELA ROAD, INTO INANDA ROAD (M21), PROCEED ALONG INANDA HIGHWAY INTO INANDA ROAD, SPRINGFIELD PARK INTO SEACOW LAKE ROAD, RIGHT INTO NORTH COAST (R102), INTO UMGNGENI ROAD INTO SOLDIERS WAY, RIGHT TURN INTO QUEEN STREET, RIGHT INTO RUSSEL STREET TO LEOPOLD STREET, RIGHT TURN TO WARWICK AVENUE INTO SIYANDA RANK AT ETNA LANE . 2. SIYANDA INTO MALANDELA ROAD, TO NEWLANDS EAST DRIVE, INTO QUEEN NANDI DRIVE, RIGHT TURN INTO NORTH COAST ROAD INTO UMGNGENI ROAD, INTO SOLDIERS WAY, RIGHT INTO QUEEN STREET INTO RUSSEL STREET, TO LEOPOLD STREET, TO WARWICK AVENUE TO SIYANDA RANK AT CORNER OF OLD DUTCH AND WARWICK AVENUE IN ETNA LANE. 3. SIYANDA TO MALANDELA ROAD INTO NEWLANDS EAST DRIVE TO QUEEN NANDI DRIVE, TURN TO N2, LEFT TO ON RAMP AND LEFT TURN INTO UMGNGENI ROAD (M19) BECOMING UMGNGENI ROAD (R102) INTO SOLDIERS WAY, QUEEN STREET, RUSSEL STREET, INTO LEOPOLD STREET TO WARWICK AVENUE AND END AT SIYANDA RANK AT ETNA LANE. 4. SIYANDA EAST AND WEST TO MALANDELA ROAD, TO INANDA ROAD TO M19, INTO N2 TO N3, INTO OLD DUTCH ROAD, INTO ALICE STREET, INTO SOLDIERS WAY, INTO LEOPOLD STREET INTO WARWICK AVENUE AND END AT SIYANDA RANK AT ETNA LANE. <p>B.RETURN ROUTE: DURBAN TO SIYANDA</p> <ol style="list-style-type: none"> 1. FROM RANK INTO WARWICK AVENUE, RIGHT INTO ALICE STREET, LEFT INTO ALBERT STREET, INTO UMGNGENI ROAD, LEFT INTO SEA COW LAKE ROAD, INTO INANDA HIGHWAY (M21), TO INANDA ROAD, INTO MALANDELA ROAD TO SIYANDA EAST & WEST TAXI RANK. 2. FROM TAXI RANK INTO WARWICK AVENUE, RIGHT INTO ALICE STREET, RIGHT INTO MARKET ROAD, RIGHT INTO LEOPOLD STREET INTO CANONGATE ROAD, INTO N3, INTO N2, INTO M19/M21, OFF RAMP LEFT INTO INANDA HIGHWAY, INTO INANDA HIGHWAY, INTO INANDA ROAD TO MALANDELA ROAD TO SIYANDA EAST & WEST TAXI RANK. 3. FROM TAXI RANK INTO WARWICK AVENUE INTO ALICE STREET INTO OLD FORT ROAD, INTO NMR AVENUE, INTO GOBLE ROAD, RIGHT TURN INTO UMGNGENI ROAD, TO NORTH COAST ROAD, LEFT INTO QUEEN NANDI DRIVE, INTO NEWLANDS EAST DRIVE, RIGHT INTO MALANDELA ROAD, THEN SIYANDA EAST & WEST TAXI RANK. |
|------|--|



transport

Department:
Transport
Province of KwaZulu-Natal

GAZETTE

LGKZNG46-2015-
OCT

REGION: ALL

| | |
|--|--|
| 1) Application Number: APP0043746 | 2) Gazette Number: LGKZNG46-2015-OCT |
| 3) Applicant: HS NGUBANE ID NO. 7802285509081 Association: SIYANDA TAXI ASSOCIATION | 4) Applicant Address: PO BOX12944 HILLCREST 3650 |
| 5) Existing Licence Holder: LP NGUBANE ID NO. 4901275301088 | 6) Existing Licence Holder Address: P.O. BOX 318 RICHMOND KWAZULU-NATAL KWA-ZULU NATAL 3780 |
| 7) Type of application: NORMAL TRANSFER | 8) Operating Licence Number: LKNKZN017341 |
| 9) Vehicle Type: NOT AVAILABLE | 10) 1 x 14 (SEATED) + 0 (STANDING) |
| 11) Region: GREATER NORTH | |
| 12.1 | <p>APPROVED ROUTES SIYANDA TAXI OWNERS ASSOCIATION</p> <p>ROUTE 1 A. FORWARD JOURNEY: SIYANDA TO DURBAN</p> <p>1. SIYANDA EAST AND WEST INTO MALANDELA ROAD, INTO INANDA ROAD (M21), PROCEED ALONG INANDA HIGHWAY INTO INANDA ROAD, SPRINGFIELD PARK INTO SEACOW LAKE ROAD, RIGHT INTO NORTH COAST (R102), INTO UMNGENI ROAD INTO SOLDIERS WAY, RIGHT TURN INTO QUEEN STREET, RIGHT INTO RUSSEL STREET TO LEOPOLD STREET, RIGHT TURN TO WARWICK AVENUE INTO SIYANDA RANK AT ETNA LANE .</p> <p>2. SIYANDA INTO MALANDELA ROAD, TO NEWLANDS EAST DRIVE, INTO QUEEN NANDI DRIVE, RIGHT TURN INTO NORTH COAST ROAD INTO UMNGENI ROAD, INTO SOLDIERS WAY, RIGHT INTO QUEEN STREET INTO RUSSEL STREET, TO LEOPOLD STREET, TO WARWICK AVENUE TO SIYANDA RANK AT CORNER OF OLD DUTCH AND WARWICK AVENUE IN ETNA LANE.</p> <p>3. SIYANDA TO MALANDELA ROAD INTO NEWLANDS EAST DRIVE TO QUEEN NANDI DRIVE, TURN TO N2, LEFT TO ON RAMP AND LEFT TURN INTO UMNGENI ROAD (M19) BECOMING UMNGENI ROAD (R102) INTO SOLDIERS WAY, QUEEN STREET, RUSSEL STREET, INTO LEOPOLD STREET TO WARWICK AVENUE AND END AT SIYANDA RANK AT ETNA LANE.</p> <p>4. SIYANDA EAST AND WEST TO MALANDELA ROAD, TO INANDA ROAD TO M19, INTO N2 TO N3, INTO OLD DUTCH ROAD, INTO ALICE STREET, INTO SOLDIERS WAY, INTO LEOPOLD STREET INTO WARWICK AVENUE AND END AT SIYANDA RANK AT ETNA LANE.</p> <p>B.RETURN ROUTE: DURBAN TO SIYANDA</p> <p>1. FROM RANK INTO WARWICK AVENUE, RIGHT INTO ALICE STREET, LEFT INTO ALBERT STREET, INTO UMNGENI ROAD, LEFT INTO SEA COW LAKE ROAD, INTO INANDA HIGHWAY (M21), TO INANDA ROAD, INTO MALANDELA ROAD TO SIYANDA EAST & WEST TAXI RANK.</p> <p>2. FROM TAXI RANK INTO WARWICK AVENUE, RIGHT INTO ALICE STREET, RIGHT INTO MARKET ROAD, RIGHT INTO LEOPOLD STREET INTO CANONGATE ROAD, INTO N3, INTO N2, INTO M19/M21, OFF RAMP LEFT INTO INANDA HIGHWAY, INTO INANDA HIGHWAY, INTO INANDA ROAD TO MALANDELA ROAD TO SIYANDA EAST & WEST TAXI RANK.</p> <p>3. FROM TAXI RANK INTO WARWICK AVENUE INTO ALICE STREET INTO OLD FORT ROAD, INTO NMR AVENUE, INTO GOBLE ROAD, RIGHT TURN INTO UMNGENI ROAD, TO NORTH COAST ROAD, LEFT INTO QUEEN NANDI DRIVE, INTO NEWLANDS EAST DRIVE, RIGHT INTO MALANDELA ROAD, THEN SIYANDA EAST & WEST TAXI RANK.</p> |



transport

Department:
Transport
Province of KwaZulu-Natal

GAZETTE

LGKZNG46-2015-
OCT

REGION: ALL

12.2

CONDITIONS:

1. PASSENGERS MAY BE PICKED UP AND/OR SET DOWN ONLY AT DESIGNATED TAXI RANK OR TAXI STOP, WHICH SHALL EXCLUDE BUS STOPS.
2. ON THE IN BOUND TRIP TO DURBAN, NO PASSENGERS MAY BE PICKED UP EN ROUTE FROM ENTERING INANDA ROAD (M21), UNTIL REACHING THE ETNA LANE TAXI RANK.
3. ON THE RETURN TRIP TO SIYANDA, NO PASSENGERS MAY BE SET DOWN UNTIL REACHING MALANDELA ROAD
4. ENTRY OR RANKING ON PRIVATE PROPERTY IS NOT PERMITTED WITHOUT WRITTEN PERMISSION OF THE LANDLORD, A COPY OF WHICH MUST BE SUPPLIED TO THE BOARD.
5. WITHOUT HAVING ENTERED INTO AN AGREEMENT WITH OTHER OPERATORS ON A COMMON ROUTE, AS CONTEMPLATED BY SECTION 88(2)(B) OF ACT 22 OF 2000, THE PICKING UP OR SETTING DOWN OF PASSENGERS ON SUCH ROUTE IS NOT PERMITTED. A COPY OF SUCH AGREEMENT MUST BE SUPPLIED TO THE BOARD.
6. AT RANKS, WHETHER ON – STREET OR OFF – STREET, ONLY THE TAXIS THAT CAN BE ACCOMODATED IN THE DEMARCATED AREA MAY OCCUPY THE RANK, EXCESS VEHICLES MUST HOLD ELSEWHERE AT DESIGNATED HOLDING AREAS.
7. RANK PERMITS OR LETTERS OF AUTHORITY MUST BE PRODUCED IN RESPECT OF ALL RANKS IN MUNICIPAL AREAS, IN PARTICULAR MAJOR TOWNS AND CITIES.
8. THE ALLOCATION OF ANY ROUTE OR PORTION OF A ROUTE IS SUBJECT TO THE CONDITION THAT IT HAS BEEN APPROVED AND ALLOCATED IN GOOD FAITH AND THAT SUCH ROUTE WILL BE INVALID SHOULD IT TRANSPIRE THAT THE ROUTE OR PORTION THEREOF WILL, OR HAS CAUSED CONFLICT DUE TO IT HAVING BEEN APPROVED BASED ON INCORRECT OR FALSE INFORMATION SUPPLIED TO THE BOARD OR AS A RESULT OF AN ERROR. IN SUCH INSTANCE THE OPERATING LICENCE MUST BE RETURNED TO THE BOARD FOR CORRECTION.
9. THE VEHICLE MUST BE COVERED BY MOTOR VEHICLE INSURANCE AS WELL AS PERSONAL LIABILITY INSURANCE



transport

Department:
Transport
Province of KwaZulu-Natal

GAZETTE

LGKZNG46-2015-
OCT

REGION: ALL

| | |
|---|--|
| 1) Application Number: APP0043630 | 2) Gazette Number: LGKZNG46-2015-OCT |
| 3) Applicant: MB NTOMBELA ID NO. 6405150508088 Association: MAHLABATHINI-ULUNDI TRANS. ASSOCIATION | 4) Applicant Address: P.O. BOX 7509 MELMOTH 3835 |
| 5) Existing Licence Holder: NOT APPLICABLE ID NO. NOT APPLICABLE | 6) Existing Licence Holder Address: NOT APPLICABLE |
| 7) Type of application: NEW OPERATING LICENCE | 8) Operating Licence Number: NOT AVAILABLE |
| 9) Vehicle Type: NOT AVAILABLE | 10) 1 x 0 (SEATED) + 0 (STANDING) |
| 11) Region: ZULULAND | |
| 12.1 | <p>ROUTE 1. ULUNDI TO EMPANGENI</p> <p>From Ulundi Plaza Taxi Rank join Princess Magogo Road and proceed to Kind Dinizulu Highway (R66) and join R34 and turn into Biyela Street to Ok Taxi Rank, offloading and loading, rejoin R34 to Maxwell Old Taxi Rank load and off-load. Return to Ulundi Plaza Taxi Rank using the same route.</p> |
| 12.2 | <p>ROUTE 2. ULUNDI TO MELMOTH</p> <p>From Ulundi Plaza Taxi Rank join Princess Magogo Road and proceed to Kind Dinizulu Highway (R66) and join R34, turn left to Melmoth, turn left into Victoria Street into Melmoth Taxi Rank. Return to Ulundi Plaza Taxi Rank using the same route</p> |
| 12.3 | <p>ROUTE 3. ULUNDI TO VRYHEID</p> <p>From Ulundi Plaza Taxi Rank join Princess Magogo Road and proceed to Kind Dinizulu Highway (R66). Turn left into R34 and proceed along the road into Vryheid and join Church Street into Vryheid Plaza Taxi Rank, off-load and load. Proceed to Stretch Crescent Street direct to the Railway Station Taxi Rank. Return to Ulundi Plaza Taxi Rank using the same route.</p> |
| 12.4 | <p>ROUTE 4. ULUNDI TO NONGOMA</p> <p>From Ulundi Plaza Taxi Rank join Princess Magogo Road and proceed to Kind Dinizulu Highway, turn right into R66 and proceed to Nongoma, off-load and load. Return to Ulundi Plaza Taxi Rank using the same route.</p> |
| 12.5 | <p>ROUTE 5. ULUNDI TO DURBAN</p> <p>From Ulundi Plaza Taxi Rank join Princess Magogo Road and join R66, proceed left along R66 until joining Dokodweni Ram Plaza straight into N3. Proceed along N3 until Durban, turn left into Alice Street and off-load and turn right Umngeni Road (R102) and turn right into Osborne Taxi Rank (Durban Station) off-load and load, proceed with Stamford Hill Road and turn right into Argyle Street (M4) North Coast, turn left into Umhlanga Ridge into N2 North or proceed with M4 North and join N2 North at Ballito junction. Return to Ulundi Plaza Taxi Rank using the same route.</p> |
| 12.6 | <p>ULUNDI TO MANDINI</p> <p>From Ulundi Plaza Taxi Rank join Princess Magogo Road and join R66, proceed until joining R102 and turn right passing Gingindlovu, turn right into Mandini Road and proceed to Mandini Plaza Taxi Rank. Return to Ulundi Plaza Taxi Rank using the same route.</p> |



transport

Department:
Transport
Province of KwaZulu-Natal

GAZETTE

LGKZNG46-2015-
OCT

REGION: ALL

| | |
|-------|--|
| 12.7 | <p>ROUTE 7. ULUNDI TO JOHANNESBURG</p> <p>From Ulundi Plaza Taxi Rank join Princess Magogo Road and join R66 South, proceed and join R34 North, join N11 North to R23 passing Volkrust and join N3 North and turn left into Vosloorus Taxi Rank, offload and rejoin N3 North. Join M1 North into M2 East turning into Rissik Street proceed and turn right into DeVilliers Street and turn left into Wanderers Street, Park City Taxi Rank, off-load and load. Return to Ulundi Plaza Taxi Rank using the same route.</p> |
| 12.8 | <p>ROUTE 8. ULUNDI TO NKANDLA</p> <p>From Ulundi Plaza Taxi Rank join Princess Magogo Road and join R66 South and join R68 North. Turn left into Nkandla Road and proceed to Nkandla Taxi Rank, off-load and load. Return to Ulundi Plaza Taxi Rank using the same route.</p> |
| 12.9 | <p>ROUTE 9. ULUNDI TO NQUTHU VAI BABANANGO</p> <p>From Ulundi Plaza Taxi Rank join Princess Magogo Road and join R66 South and join R68 to Babanango, off-load at Babanango Taxi Rank. Proceed along R68 to Nquthu Taxi Rank, off-load and load. Return back to Ulundi Plaza Taxi Rank using the same route.</p> |
| 12.10 | <p>CONDITIONS/RESTRICTIONS</p> <ol style="list-style-type: none"> 1. Passengers may be picked up and/or set down only at designated Taxi Rank or Taxi Stop, which shall exclude Bus Stops. 2. Entry or ranking on private property is not permitted without permission of the Landlord, a copy of which must be supplied to the Board before issue operating license. 3. Without having entered into an agreement with other operators on a common route, as contemplated by section 88 (2) (B) of Act 22 of 2000, the picking up or setting down of passengers on such route is not permitted. A copy of such agreement must be supplied to the Board. 4. At ranks, whether on -street or off-street, only the taxis that can be accommodated in the demarcated area may occupy the rank, excess vehicles must hold elsewhere at designated holding areas. 5. Rank permits or letters of authority must be produced in respect of all ranks in municipal arrears, in particular major towns and cities. 6. The allocation of any route or portion of a route is subject to the condition that it has been approved and allocated in good faith and that such route will be invalid should it transpire that the route or portion thereof will, or has caused conflict due to it having been approved based on incorrect or false information supplied to the Board or as a result of an error. In such instance the operating license must be returned to the Board for correction. 7. The vehicle must be covered by motor vehicle insurance as well as personal liability insurance. |



transport

Department:
Transport
Province of KwaZulu-Natal

GAZETTE

LGKZNG46-2015-
OCT

REGION: ALL

| | |
|--|---|
| 1) Application Number: APP0043755 | 2) Gazette Number: LGKZNG46-2015-OCT |
| 3) Applicant: GT DLAMINI ID NO. 6811300616087 Association: AMAOTI TAXI OWNERS ASSOCIATION | 4) Applicant Address: 17 BRICKFLIED ROAD NEWLANDS WEST, DURBAN KWA ZULU NATAL 4037 |
| 5) Existing Licence Holder: NOT APPLICABLE ID NO. NOT APPLICABLE | 6) Existing Licence Holder Address: NOT APPLICABLE |
| 7) Type of application: NEW OPERATING LICENCE | 8) Operating Licence Number: LKNKZN123364 |
| 9) Vehicle Type: NOT AVAILABLE | 10) 1 x 0 (SEATED) + 0 (STANDING) |
| 11) Region: GREATER NORTH | |
| 12.1 | <p>1. AMAOTI TO DURBAN Starting from any of the Inner Circle points/ranks (internal) on Road D403, (Mfeka's Kraal), along D403 passing Langalibalele School, left into MR93, into KwaMashu Highway (M25), into North Coast Road (R102), into Umgeni Road – (into Soldier's Way, right into Queen Street, right into Field Street and proceed to Soldier's Way Taxi Rank), or (right into Leopold Street, right into Warwick Avenue, into Centenary Road and proceed to Centenary Road Taxi Rank).</p> <p>1.2. ALTERNATIVE ROUTE Along the above route into KwaMashu Highway (M25), turn right into the on-ramp to the N2, left into the on-ramp to the N3, along the N3, into Old Dutch Road, - (left into Centenary Road and proceed to Centenary Road Taxi Rank), or (into Alice Street, right into Soldier's Way, right into Soldier's Way Taxi Rank).</p> <p>1.3. ALTERNATIVE ROUTE Along route (1) above, into KwaMashu Highway (M25), turn right into the on-ramp to the N2, along the N2 – (turn left into the off-ramp to Inanda Road (M21), into Sea Cow Lake Road, right into North Coast Road, or, turn left into the off-ramp to Inanda Road (M21), along the off-ramp, left into Umgeni Road (M19), along M19 – into Umgeni Road (R102), and proceed to Soldier's Way or Centenary Road Taxi Rank using route (1) above.</p> <p>1.4. From Ohlange Cash and Carry on Westham Drive, along the Road leading to D403, - (right along and left into D403, or, follow the road which goes pass Ohlange High School on the South Side) – left into MR93, into KwaMashu Highway (M25), and along any of the routes detailed above.</p> <p>RETURN ROUTE:</p> <p>1.5. DURBAN TO AMAOTI From Soldier's Way Taxi Rank into Field Street, into Albert Street, into Umgeni Road, into North Coast Road, into KwaMashu Highway (M25), along M25, into Main Road 93, along MR93, turn right into D403, along D403 passing Langalibalele School, and proceed to any of the Inner Circle Points or Informal Ranks on Road D403 (Mfeka's Kraal).</p> <p>RESTRICTED FROM PICKING UP AT KWA LANGALIBALELE SCHOOL ON THE FORWARD JOURNEY AND FROM SETTING DOWN ON THE RETURN JOURNEY.</p> <p>1.6. ALTERNATIVE RETURN ROUTE From Soldier's Way Taxi Rank into Field Street, left into Leopold Street, along Leopold Street, into Canongate Road, into the N3 Western Freeway, along the N3, left into the on-ramp to the N2, into N2, along the N2, left into the off-ramp to KwaMashu Highway (MR25), into MR93, and continue as per the return Route 1 above.</p> <p>1.7. RETURN ROUTE From Centenary Road Taxi Rank, right into Market Road,</p> |
| 12.2 | <p>ROUTE 7 AMAOTI TO UMHLANGA ROCKS Starting from any of the Inner Circle Points / Informal Ranks on Road D403 (Mfeka's Kraal), along D403, turning left joining Westham Drive, left into Lenham Drive, right into Northern Drive, left into Phoenix Highway, along Phoenix Highway, turning right into the on-ramp to M41, along M41, left into the off-ramp to Umhlanga Rocks Drive (M12), left into Umhlanga Rocks Drive, along M12, turn right into Lighthouse Road, left into Tanager Way and proceed to an approved taxi rank on Tanager Way.</p> <p>RESTRICTION: {NO PICKING UP OF PASSENGER ON THE FORWARD JOURNEY AFTER LEAVING LENHAM DRIVE UNTIL REACHING THE TAXI RANK ON TANAGER WAY AND NO SETTING DOWN ON THE RETURN JOURNEY UNTIL REACHING LENHAM DRIVE}</p> |

**transport**

Department:
Transport
Province of KwaZulu-Natal

GAZETTE

LGKZNG46-2015-
OCT

REGION: ALL

- 12.3** CONDITIONS/RESTRICTIONS:
1. Passengers May Be Picked Up and/or Set Down Only At Designated Taxi Rank Or Taxi Stop, Which Shall Exclude Bus Stops.
 2. On The In Bound Trip To Durban, No Passengers May Be Picked Up En Route From Entering M25 Until Reaching The Destination Taxi Rank.
 3. On The Return Trip To Amaoti , No Passengers May Be Set Down Until Leaving M25.
 4. Entry Or Ranking On Private Property Is Not Permitted Without Written Permission Of The Landlord, A Copy Of Which Must Be Supplied To The Board.
 5. Without Having Entered Into An Agreement With Other Operators On A Common Route, As Contemplated By Section 88(2)(B) Of Act 22 Of 2000, The Picking Up Or Setting Down Of Passengers On Such Route Is Not Permitted. A Copy Of Such Agreement Must Be Supplied To The Board.
 6. At Ranks, Whether On - Street Or Off - Street, Only The Taxis That Can Be accommodated In The Demarcated Area May Occupy The Rank, Excess Vehicles Must Hold Elsewhere At Designated Holding Areas.
 7. Rank Permits Or Letters Of Authority Must Be Produced In Respect Of All Ranks In Municipal Areas, In Particular Major Towns And Cities And In Particular Inter-Provincial Destinations.



transport

Department:
Transport
Province of KwaZulu-Natal

GAZETTE

LGKZNG46-2015-
OCT

REGION: ALL

| | |
|--|---|
| 1) Application Number: APP0043768 | 2) Gazette Number: LGKZNG46-2015-OCT |
| 3) Applicant: MR NGCOBO ID NO. 6704015610083 Association: NOT AVAILABLE | 4) Applicant Address: PO BOX 551 LADYSMITH KWAZULU-NATAL 3370 |
| 5) Existing Licence Holder: NOT APPLICABLE ID NO. NOT APPLICABLE | 6) Existing Licence Holder Address: NOT APPLICABLE |
| 7) Type of application: NEW OPERATING LICENCE | 8) Operating Licence Number: NOT AVAILABLE |
| 9) Vehicle Type: NOT AVAILABLE | 10) 1 x 0 (SEATED) + 0 (STANDING) |
| 11) Region: UTHUKELA | |
| 12.1 | <p>PUPILS FROM UMBULWANE, TSAKANE, STEADVILLE TO LIMIT HILL COMBINED SCHOOL, LADYSMITH AND THEIR PERSONAL EFFECTS:</p> <p>FROM TSAKANE DRIVE (SILINDOKUHLE SCHOOL- TSAKANE) ALONG TSAKANE DRIVE, RIGHT INTO MADIBA DRIVE (STEADVILLE) , STRAIGHT INTO CEMETARY ROAD, RIGHT INTO ILLING ROAD , LEFT INTO THOMPSON ROAD, RIGHT INTO NEWCASTLE ROAD , RIGHT INTO HELPMEKAAR ROAD, LEFT INTO 1ST AVENUE (LIMIT HILL) STRAIGHT INTO LIMIT HILL PUBLIC SCHOOL AND RETURN ALONG THE SAME ROUTE IN REVERSE.</p> |



transport

Department:
Transport
Province of KwaZulu-Natal

GAZETTE

LGKZNG46-2015-
OCT

REGION: ALL

| | |
|--|---|
| 1) Application Number: APP0043772 | 2) Gazette Number: LGKZNG46-2015-OCT |
| 3) Applicant: SS DUMAKUDE ID NO. 9205065746089 Association: NOT AVAILABLE | 4) Applicant Address: P.O BOX 562 DURNACOL KWAZULU-NATAL 3082 |
| 5) Existing Licence Holder: NOT APPLICABLE ID NO. NOT APPLICABLE | 6) Existing Licence Holder Address: NOT APPLICABLE |
| 7) Type of application: NEW OPERATING LICENCE | 8) Operating Licence Number: NOT AVAILABLE |
| 9) Vehicle Type: NOT AVAILABLE | 10) 1 x 0 (SEATED) + 0 (STANDING) |
| 11) Region: AMAJUBA | |
| 12.1 | the vehicle will take passengers from dannhauser town and deliver them to any location surrounding dannhauser within 50 kilometers or below |



transport

Department:
Transport
Province of KwaZulu-Natal

GAZETTE

LGKZNG46-2015-
OCT

REGION: ALL

| | |
|--|---|
| 1) Application Number: APP0043779 | 2) Gazette Number: LGKZNG46-2015-OCT |
| 3) Applicant: NM NHLANGULELA ID NO. 4511215253081 Association: BULWER & DONNYBROOK TAXI ASSOCIATION | 4) Applicant Address: PO BOX 254 DONNYBROOK 3237 |
| 5) Existing Licence Holder: NOT APPLICABLE ID NO. NOT APPLICABLE | 6) Existing Licence Holder Address: NOT APPLICABLE |
| 7) Type of application: NEW OPERATING LICENCE | 8) Operating Licence Number: NOT AVAILABLE |
| 9) Vehicle Type: NOT AVAILABLE | 10) 1 x 0 (SEATED) + 0 (STANDING) |
| 11) Region: SISONKE | |
| 12.1 | <p>Route 1 Bulwer to Pietermaritzburg INBOUND - FORWARD From (Origin): Bulwer ROUTE: MR7, Moses Mabhidale (Edendale) Road, Langalibalele (Longmarket) Street, Retief Street, Pietermaritz Street, Havelock Street To (Destination): Baverstock Taxi Terminal-off Pine/Havelock (KPC0037) OUTBOUND - RETURN From (Origin): Baverstock Taxi Terminal-off Pine/Havelock (KPC0037) Route - Passing: Havelock Street, Pine Street, Moses Mabhidale (Edendale) Road, MR7 To (Destination): Bulwer</p> |
| 12.2 | <p>Route 3 Centecow Mission to Pietermaritzburg INBOUND - FORWARD From (Origin): Centecow Mission Route - Passing: (D1349, D1345, P427, P422), MR7 Moses Mabhidale (Edendale) Road, Langalibalele (Longmarket) Street, Retief Street, Pietermaritz Street, Havelock Street To (Destination): Baverstock Taxi Terminal- off Pine/Havelock (KPC0037) OUTBOUND - RETURN From (Origin): Baverstock Taxi Terminal-off Pine/Havelock (KPC0037) Route - Passing: Havelock Street, Pine Street, Moses Mabhidale (Edendale) Road, MR7, (P422, P427, D1345, D1349) To (Destination): Centecow Mission</p> |
| 12.3 | <p>Route 4 Bulwer to Durban INBOUND: From (Origin): Bulwer Route - Passing: D782, MR23, MR7, Moses Mabhidale (Edendale) Road, Archie Gumede (Newport) Road, Gladys Manzi (Murray) Road, CB Downes, Market, N3, M13, Old Main Road, Crompton Road, M13, N3 To (Destination): Durban OUTBOUND: From (Origin): Durban Route - Passing: N3, Market Road, CB Downes, Gladys Manzi (Murray) Road, aRCHIE gUMEDE (Newprt), Moses Mabhidale (Edendale) Road, MR7, MR23, D782 To (Destination): Bulwer Restrictions: In Pinetown, only off-loading of passengers is permitted. The loading of passengers in Pinetown is not permitted.</p> |



transport

Department:
Transport
Province of KwaZulu-Natal

GAZETTE

LGKZNG46-2015-
OCT

REGION: ALL

| | |
|------|--|
| 12.4 | <p>Route 5 Bulwer to Hlanganani INBOUND - FORWARD From (Origin): Bulwer ROUTE: MR23, MR7, D1220, MR7, P419, D1208, return P419, D1208, To (Destination): Hlanganani OUTBOUND - RETURN From (Origin): Hlanganani Route - Passing: P419, MR7 D1220, return D1220, MR7, MR23 To (Destination): Bulwer</p> |
| 12.5 | <p>Route 6 Bulwer to Ixopo INBOUND: From (Origin): Bulwer Route - Passing: MR7, MR23 To (Destination): Ixopo OUTBOUND; - RETURN From (Origin): Ixopo Route - Passing: MR23, MR7 To (Destination): Bulwer</p> |
| 12.6 | <p>Route 7 Bulwer to Underberg INBOUND - FORWARD From (Origin): Bulwer Route - Passing: MR7, P126 To (Destination): Underberg OUTBOUND - RETURN From (Origin): Underberg Route - Passing: P126, MR7 To (Destination): Bulwer</p> |
| 12.7 | <p>Route 8 Donnybrook to Creighton INBOUND - FORWARD From (Origin): Donnybrook Route - Passing: MR23, MR8, P246 To (Destination): Creighton OUTBOUND - RETURN From (Origin): Underberg Route - Passing: P246, MR8, P89, MR23 To (Destination): Bulwer</p> |
| 12.8 | <p>Route 9 Centecow Mission to Ixopo INBOUND - FORWARD From (Origin): Centecow Mission Route - Passing: D1349, D1345, P427, MR8, MR23 To (Destination): Ixopo OUTBOUND: From (Origin): Ixopo Route - Passing: MR23, MR8, P427, D1345, D1349 To (Destination): Centocow Mission</p> |
| 12.9 | <p>CHARTER SERVICE: FROM BULWER TAXI ASSOCIATION TO POINT WITHIN THE PROVINCE OF KZN ONLY. NO PICKING UP OR SETTING DOWN OF PASSENGERS EN ROUTE.</p> |



transport

Department:
Transport
Province of KwaZulu-Natal

GAZETTE

LGKZNG46-2015-
OCT

REGION: ALL

| | |
|---|---|
| 1) Application Number: APP0043791 | 2) Gazette Number: LGKZNG46-2015-OCT |
| 3) Applicant: MM DLAMINI ID NO. 5304145224086 Association: ZAMOKUHLE TAXI ASSOCIATION (PORT SHEPS) | 4) Applicant Address: PO BOX 41184 PORT SHEPSTONE |
| 5) Existing Licence Holder: NOT APPLICABLE ID NO. NOT APPLICABLE | 4240 6) Existing Licence Holder Address: NOT APPLICABLE |
| 7) Type of application: NEW OPERATING LICENCE | 8) Operating Licence Number: NOT AVAILABLE |
| 9) Vehicle Type: NOT AVAILABLE | 10) 1 x 0 (SEATED) + 0 (STANDING) |
| 11) Region: UGU-OGWINI | |
| 12.1 | <p>PORT SHEPSTONE TO DURBAN:</p> <p>PORT SHEPSTONE ALONG RYDER STREET JOINING R102 TO HIBBERDENE LOAD HIBBERDENE, FAFA, UMKOMAAS, AMANZIMTOTI JOINING JOURNEY ROAD TO OFF LOAD ISIPHINGO, REUNION, WEMA TO BROOK STREET 61, AND RETURN TO PORT SHEPSTONE OFFLOAD, UMTHWALUME, HIBBERDENE TO PORT SHEPSTONE TAXI RANK RYDER STREET.</p> <p>RESTRICTION: DURBAN TO PORT SHEPSTONE - NO PICK ON THE WAY TO BEFORE REACHING PORT SHEPSTONE.</p> |
| 12.2 | <p>PORT SHEPSTONE TO MTATA</p> <p>PORT SHEPSTONE TAXI RANK TO MANDELA DRIVE ALONG N2 IZINGILWENI- HARDING- KOKSTAD OFF LOAD MT AYLIF, QUMBU, TSOLO, MT FREE TO UMTATA TO MADERIA STREET, AND RETURN TO PORT SHEPSTONE. OFF LOAD PADDOCK, MURCHISON, BOBOYI, MARBURG BATES DIRECT TO PORT SHEPSTONE TAXI RANK.</p> |
| 12.3 | <p>PORT SHEPSTONE TO JOHANNESBURG:</p> <p>PORT SHEPSTONE TAXI RANK TO RYDER STREET JOINING R102 TO HIBBERDENE TURN WINKELSPRUIT TO UMBUMBULU TO PIETERMARITZBURG TO M2 WEST JOHANNESBURG, INTO AND ALONG HARROW ROAD ANDERSON STREET, TO WANDERERS STREET TAXI RANK JOHANNESBURG AND RETURN.</p> |

**transport**

Department:
Transport
Province of KwaZulu-Natal

GAZETTE

LGKZNG46-2015-
OCT

REGION: ALL

12.4 CONDITIONS/RESTRICTIONS

1. Passengers may be picked up and/or set down only at designated Taxi Rank or Taxi Stop, which shall exclude Bus Stops.
2. Entry or ranking on private property is not permitted without permission of the Landlord, a copy of which must be supplied to the Board before issue operating license.
3. Without having entered into an agreement with other operators on a common route, as contemplated by section 88 (2) (B) of Act 22 of 2000, the picking up or setting down of passengers on such route is not permitted. A copy of such agreement must be supplied to the Board.
4. At ranks, whether on -street or off-street, only the taxis that can be accommodated in the demarcated area may occupy the rank, excess vehicles must hold elsewhere at designated holding areas.
5. Rank permits or letters of authority must be produced in respect of all ranks in municipal arrears, in particular major towns and cities.
6. The allocation of any route or portion of a route is subject to the condition that it has been approved and allocated in good faith and that such route will be invalid should it transpire that the route or portion thereof will, or has caused conflict due to it having been approved based on incorrect or false information supplied to the Board or as a result of an error. In such instance the operating license must be returned to the Board for correction.
7. The vehicle must be covered by motor vehicle insurance as well as personal liability insurance.

RESTRICTION: DURBAN TO PORT SHEPSTONE - NO PICK ON THE WAY TO BEFORE REACHING PORT SHEPSTONE.



transport

Department:
Transport
Province of KwaZulu-Natal

GAZETTE

LGKZNG46-2015-
OCT

REGION: ALL

| | |
|---|---|
| 1) Application Number: APP0043792 | 2) Gazette Number: LGKZNG46-2015-OCT |
| 3) Applicant: MP MABASO ID NO. 5702225855085 Association: KLIPRIVER TAXI ASSOCIATION | 4) Applicant Address: P.O BOX 2207 EZAKHENI LADYSMITH KWAZULU-NATAL 3381 |
| 5) Existing Licence Holder: NOT APPLICABLE ID NO. NOT APPLICABLE | 6) Existing Licence Holder Address: NOT APPLICABLE |
| 7) Type of application: NEW OPERATING LICENCE | 8) Operating Licence Number: NOT AVAILABLE |
| 9) Vehicle Type: NOT AVAILABLE | 10) 1 x 0 (SEATED) + 0 (STANDING) |
| 11) Region: UTHUKELA | |
| 12.1 | <p>CONDITIONS/RESTRICTIONS</p> <ol style="list-style-type: none"> 1. Passengers may be picked up and/or set down only at designated Taxi Rank or Taxi Stop, which shall exclude Bus Stops. 2. On the inbound trip to Durban, Newcastle, Dundee, Colenso, Greytown no passengers may be picked up en route from leaving the magisterial of Klipriver until reaching the destination rank. 3. On the return trip to Klipriver, no passengers may be set down until reaching the Magisterial District of Klipriver. 4. Entry or ranking on private property is not permitted without permission of the Landlord, a copy of which must be supplied to the Board before issue operating license. 5. Without having entered into an agreement with other operators on a common route, as contemplated by section 88 (2) (B) of Act 22 of 2000, the picking up or setting down of passengers on such route is not permitted. A copy of such agreement must be supplied to the Board. 6. At ranks, whether on -street or off-street, only the taxis that can be accommodated in the demarcated area may occupy the rank, excess vehicles must hold elsewhere at designated holding areas. 7. Rank permits or letters of authority must be produced in respect of all ranks in municipal arrears, in particular major towns and cities. 8. The allocation of any route or portion of a route is subject to the condition that it has been approved and allocated in good faith and that such route will be invalid should it transpire that the route or portion thereof will, or has caused conflict due to it having been approved based on incorrect or false information supplied to the Board or as a result of an error. In such instance the operating license must be returned to the Board for correction. 9. The vehicle must be covered by motor vehicle insurance as well as personal liability insurance. |
| 12.2 | <p>35. EZAKHENI TO LADYSMITH/LYELL STREET TAXI RANKROUTE ONEA'INBOUND: From Ezakheni Taxi Rank at Shaka Street, along Shaka Street turn into P325 load and offload, along P325 turn left into Helpmekaar Road load and offload into Danskraal load and offload, along Helpmekaar Road turn left into Newcastle Road, turn left into Thompson Road into Illing Road load and offload along Illing Road turn right into Alfred Street turn left into Crawshaw Road into Lyeel Street, turn right into Lyell Street Taxi Rank. Or proceed along Alfred Street, turn left into Murchison Street offload along Murchison turn left into King Street turn left into Lyell Street and turn right into Lyell Street Taxi Rank. 'BOUTBOUND From Lyell Street Taxi rank turn left into Queen Street, turn right into Lyell Street along Lyell Street into Crashshaw Road along Crawshaw Road into Newcastle Road along Newcastle Road turn right into Helpmekaar Road along Helpmekaar Road turn right into P323 Road along P325 Road turn right into Shaka Street in Ezakheni Taxi Rank. ROUTE TWO'A INBOUND : From Ezakheni D Section bus terminus Stimela Road along Stimela Road turn left into P333 turn left into Ezakheni Industrial Area (Pieters)' Boutbound: Use the same route as per forward route.</p> |



transport

Department:
Transport
Province of KwaZulu-Natal

GAZETTE

LGKZNG46-2015-
OCT

REGION: ALL

| | |
|---|--|
| 1) Application Number: APP0043786 | 2) Gazette Number: LGKZNG46-2015-OCT |
| 3) Applicant: B.S HLONGWANE ID NO. 6510106094081 Association: BERGVILLE TAXI ASSOCIATION | 4) Applicant Address: P.O BOX 397 BERGVILLE 3350 |
| 5) Existing Licence Holder: HD ZONDO ID NO. 7910025674089 | 6) Existing Licence Holder Address: P O BOX 397 BERGVILLE 3350 |
| 7) Type of application: NORMAL TRANSFER | 8) Operating Licence Number: |
| 9) Vehicle Type: MINIBUS | 10) 1 x 21 (SEATED) + 0 (STANDING) |
| 11) Region: UTHUKELA | |
| 12.1 | Route 5 - EMMAUSE TO BERGVILLE From Emmause to Bergville, straight with P394, turn left to P10-2, turn left to P11-1, turn right to West Street, turn left to Berville Taxi Rank and return to the same route. |
| 12.2 | Route 6 - ROCKDALE TO BERGVILLE From Rockdale Taxi Rank, straight with P722, turn left to P288, and turn right to P304, turn right to Kingsway, turn right to Tatham Road, turn left to West Street, turn left to Bergville Taxi Rank and return. |
| 12.3 | Route 7 - WOODFORT TO BERGVILLE From Woodfort Taxi Rank, turn left to D118, across P304, turn right to A1468 to P34, turn left straight with P304, turn left into Kingsway, turn right to Tatham Road, turn left to West Street, turn left to Bergville Taxi Rank and return on the same route. |
| 12.4 | SANDLWANA TAXI RANK TO BERGVILLE: From Sandlwana Taxi Rank, straight with P1359, return on the same route. |
| 12.5 | Route 8 - SANDLWANA TAXI RANK From Sandlwana Taxi Rank, straight with P1359, return on the same route |
| 12.6 | ROUTE 14: BERGVILLE TO ESTCOURT FROM BERGVILLE TAXI RANK STRAIGHT WITH HIGH STREET, TURN LEFT TO SHARRAT STREET, TURN LEFT INTO WEST STREET, TURN LEFT INTO P11-1, TURN RIGHT INTO N3, TURN LEFT R103, TURN LEFT INTO SHEPSTONE AVENUE, TURN RIGHT INTO ALBERT STREET, TURN RIGHT INTO ESTCOURT TAXI RANK AND RETURN INTO THE SAME ROUTE. |
| 12.7 | ROUTE 15: EMMAUSE TO ESTCOURT FROM EMMAUSE TAXI RANK STRAIGHT WITH P394, TURN RIGHT INTO R13, TURN LEFT INTO SHEPSTONE AVENUE, TURN RIGHT INTO LABERT, TURN RIGHT INTO ESTCOURT TAXI RANK AND RETURN INTO THE SAME ROUTE. |
| 12.8 | SANDLWANA TO DUKUZA TO DUKUZA MAGISTRATE AND RETURN SANDLWANA TAXI RANK. |
| 12.9 | From Stulwane Taxi Rank straight with D1355, turn right to P394, turn left to P10-2, turn to P11-1, turn right to West Street, turn left to Bergville Taxi Rank and return on the same route |
| 12.10 | ROUTE 29: OGADE TO BERGVILLE FROM OGADE TAXI RANK, TURN LEFT INTO P288, STRAIGHT INTO P340, TURN LEFT INTO KINGSWAY, TURN LEFT INTO WEST STREET, TURN LEFT INTO BERGVILLE TAXI RANK. |
| 12.11 | ROUTE 30: BERGVILLE TO PIETERMARITZBURG FROM BERGVILLE TAXI RANK STRAIGHT WITH HIGH STREET, TURN RIGHT TO SHARRAT STREET, RIGHT TO SOUTH STREET, TURN LEFT TO P11-1, TURN RIGHT TO N3, TURN LEFT TO CHURCH STREET, TURN LEFT TO PIETERMARITZBURG TAXI RANK. |
| 12.12 | Route 9 - ROOIHOEK TO BERGVILLE From Rooihoek Taxi Rank, straight with D384, turn right to D282, and return right to P30, left to Kingsway, turn right to Tatham Road, turn left to West Street and turn left to Bergville Taxi Rank. |



transport

Department:
Transport
Province of KwaZulu-Natal

GAZETTE

LGKZNG46-2015-
OCT

REGION: ALL

| | |
|-------|---|
| 12.13 | Route 10 - GREENPOINT TO BERGVILLE From Greenpoint Taxi Rank, straight with D282, turn right to P30, turn left to Kingsway, turn right to Tatham Road, turn left to West Street, turn left to Bergville Taxi Rank and return to the same route. |
| 12.14 | Route 11 - HAMBROOK RO BERGVILLE From Hambrook Taxi Rank, straight with D564, turn left to P30, turn left to Kingsway, turn right into Tatham Road, turn left to West Street, turn left to Bergville Taxi Rank and return to the same route. |
| 12.15 | ROUTE 12: BERGVILLE TO QWAQWAFROM BERGVILLE TAXI RANK, STRAIGHT WITH HIGH STREET, TURN LEFT TO SHARRAT STREET, TURN RIGHT TO TATHAM ROAD, TURN LEFT TO KINGSWAY, TURN RIGHT TO P340, TURN LEFT TO R712, TURN LEFT TO R57, TURN LEFT TO PHUTHADITJABA, TURN LEFT TO MONOR STREET, TURN LEFT TO SINSENG TAXI RANK AND RETURN ON THE SAME ROUTE. |
| 12.16 | ROUTE 13: BERGVILLE TO LADYSMITH FROM BERGVILLE STREET TAXI RANK, STRAIGHT WITH HIGH STREET, TURN LEFT INTO SHARRAT STREET, TURN RIGHT INTO TATHAM ROAD, TURN RIGHT INTO KINGSWAY, TURN RIGHT INTO P340, TURN INTO P30 TURN LEFT INTO P110, TURN RIGHT INTO N11-1, TURN LEFT INTO MURCHISON STREET, TURN RIGHT INTO KING STREET, TURN LEFT TO INTO LYLLEL STREET, TURN RIGHT INTO LADYSMITH TAXI RANK. |
| 12.17 | ROUTE 18: ACTON HOMES FROM ACTON HOMES TAXI RANK STRAIGHT WITH P30, TURN RIGHT TO KINGSWAY, TURN RIGHT TO TATHAM ROAD, TURN LEFT TO WEST STREET, TURN LEFT TO BERGVILLE TAXI RANK AND RETURN TO THE SAME ROUTE. |
| 12.18 | ROUTE 21: MASWAZINI TO BERGVILLE MASWAZINI TAXI RANK STRAIGHT WITH P1359, TURN RIGHT TO P340, LEFT TO KINGSWAY, TURN RIGHT TO TATHAM ROAD, TURN LEFT TO WEST STREET, TURN LEFT TO BERGVILLE TAXI RANK AND RETURN TO THE SAME ROUTE. |
| 12.19 | ROUTE 23: BERVILLE TO DURBAN FROM BERGVILLE TAXI RANK STRAIGHT WITH HIGH STREET, TURN LEFT TO SHARRAT STREET, TURN LEFT TO WEST STREET, TURN LEFT TO P11-1, TURN RIGHT TO N3, TURN LEFT TO HOWICK AVENUE, STRAIGHT TO UNIVERSITY PARK TAXI RANK TO DURBAN AND RETURN ON THE SAME ROUTE. |
| 12.20 | ROUTE 25: MAZIZINI TO BERGVILLE FROM TAXI RANK PROCEED STRAIGHT WITH P304 AND TURN RIGHT INTO D1264 AND RETURN TO P304. TURN RIGHT INTO P288 TO NTSHUKANGIHLALE SCHOOL, THEN TURN RIGHT INTO P340, THEN LEFT INTO KINGSWAY AND TURN RIGHT INTO TATHAM ROAD, TURN LEFT INTO BERGVILLE TAXI RANK AND RETURN USING THE SAME ROUTE. |
| 12.21 | ROUTE 26: LANGKLOOF TO BERGVILLE FROM LANGKLOOF TAXI RANK PROCEED STRAIGHT WITH P340 AND TURN LEFT INTO KINGSWAY AND TURN RIGHT INTO TATHAM ROAD AND TURN LEFT INTO BERGVILLE TAXI RANK AND RETURN USING THE SAME ROUTE. |
| 12.22 | ROUTE 27: NGOBA TO BERGVILLE FROM NGOBA TAXI RANK PROCEED STRAIGHT WITH P388 AND TURN INTO P394 AND TURN LEFT INTO P10-2 TURN LEFT TO P11-1 AND TURN RIGHT TO WEST STREET AND TURN LEFT INTO BERGVILLE TAXI RANK AND RETURN USING THE SAME ROUTE. |



transport

Department:
Transport
Province of KwaZulu-Natal

GAZETTE

LGKZNG46-2015-
OCT

REGION: ALL

| | |
|-------|--|
| 12.23 | ROUTE 32: BERGVILLE TO VEREENIGING FROM BERGVILLE TAXI RANK STRAIGHT WITH HIGH STREET, TURN LEFT TO SHARRAT STREET, TURN RIGHT TO TATHAM ROAD, TURN RIGHT TO KINGSWAY, TURN RIGHT TO P340, TURN RIGHT TO N5, TURN LEFT TMC KECHEN STREET, TURN LEFT TO PERCY STREET, TURN RIGHT TO ALEXANDER STREET, TURN TO WARDEN STREET, JOIN N3, TURN LEFT TO R54, STRAIGHT TO R42, JOIN HOUTKOP STREET, TURN TO R86, JOIN VOORTREKKER STREET, TURN LEFT TO BEACONSFIELD STREET, TURN RIGHT TO UNION STREET, LEFT TO STANLEY STREET STRAIGHT TO VEREENIGING TAXI RANK AND RETURN ON THE SAME ROUTE. |
| 12.24 | ROUTE 16: GREENPOINT TO LADYSMITH FROM GREENPOINT TAXI RANK STRAIGHT WITH D282, TURN RIGHT INTO P30, TURN LEFT INTO P110, TURN RIGHT INTO N11-1, TURN LEFT INTO MURCHISON STREET, TURN RIGHT INTO KING STREET, TURN LEFT INTO LYLLEL STREET, TURN RIGHT INTO LADYSMITH TAXI RANK AND RETURN TO THE SAME ROUTE. |
| 12.25 | Route 17 - BERGVILLE TO NEWCASTLE From Newcastle Taxi Rank straight with High Street, turn right to Sharrat Street, turn right to South Street, turn left to Kingsway, turn right to P340, turn right to P30, turn left to P11-1, turn right to King Street, turn left to Lyllel Street, join Crowshaw Street and join Newcastle Road, join N11, straight, turn right into Allen Street, turn left to Newcastle Taxi Rank and return on the same route |
| 12.26 | Route 31 - MAMFEMFETHENI TO BERGVILLE From Mamfemfetheni Taxi Rank straight with P394, turn right to P11-1, turn right to West Street, turn left to Bergville Taxi Rank and return on the same route. |
| 12.27 | Route 2 - ZWELISHA TO BERGVILLE From Zwelisha Taxi Rank, straight with P288, turn right to A32886 to reserve B and return, join D1378, turn right to D1379 and join P288, turn right to P340, turn left to Kingsway, turn right to Tatham, turn left to West Street, left to Bergville Taxi Rank, direct and return on the same route. |
| 12.28 | Route 3 - MOYEN TO BERGVILLE From Moyeni Taxi Rank, straight with P288, turn right to Kingsway, turn right to Tatham Road, turn left to Bergville Taxi Rank and return on the same route. |
| 12.29 | Route 20 - MHLAWAZINI TO BERGVILLE From Mhlawazini Taxi Rank straight with P394, turn left to P10-2, turn left to P11-1, turn right to West Street, turn left to Bergville Taxi Rank and return to the same route. |
| 12.30 | Route 24 - BERGVILLE TO JOHANNESBURG From Bergville Taxi Rank, straight with High Street, turn left to Sharrat Street, turn right to Tatham Road, turn to Kingsway, and turn right to P340. turn right to R74, turn right to N5, turn left N3, straight join M2, left to Horrow Road, left to Underson Street, right to Von Welleig, turn left to Jeppe Street, right into Ressick Street, turn right to Deviliass Street, straight to Park City Taxi Rank in Johannesburg and direct and return to the same route. |



transport

Department:
Transport
Province of KwaZulu-Natal

GAZETTE

LGKZNG46-2015-
OCT

REGION: ALL

| | |
|---|---|
| 1) Application Number: APP0043770 | 2) Gazette Number: LGKZNG46-2015-OCT |
| 3) Applicant: SIKHOSANA CP ID NO. 6006200705086 Association: GAMALAKHE TAXI OWNERS ASSOCIATION | 4) Applicant Address: P.O BOX 852 SHELLY BEACH 4265 |
| 5) Existing Licence Holder: NOT APPLICABLE ID NO. NOT APPLICABLE | 6) Existing Licence Holder Address: NOT APPLICABLE |
| 7) Type of application: NEW OPERATING LICENCE | 8) Operating Licence Number: NOT AVAILABLE |
| 9) Vehicle Type: MINIBUS | 10) 1 x 15 (SEATED) + 0 (STANDING) |
| 11) Region: UGU-OGWINI | |
| 12.1 | <p>GAMALAKHE TO MARGATE From Gamalakhe Taxi Rank, turn right into Bushvale Road, turn left into Bobby Lock, turn right into Tedder Road and back, turn left onto Louis Botha Avenue, turn right into Bobby Lock, turn right onto Links Road, turn right onto Roosevelt Road, pass Seaslopes, proceed to Wartski Drive, through Erasmus Road, turn right onto Marine Drive, proceed to R620 through to Marine Drive, turn right onto R102, turn left onto Bazley Street, turn left onto Reynold Street, turn left onto Dennis Shepstone Street and Back, turn left onto Ryder Street, turn right onto Escombe Street, turn left onto Reynold, turn left onto Mbango Valley Road and back to Albersville Road, turn left onto Umzimkhulu Sugar Mill Road proceed to Marburg, turn right onto R102 and back, turn left onto Main Harding Road or proceed to R102 and Back to Port Shepstone.</p> <p>STOPPING POINTS From Gamalakhe Township, Inkulu, Qinabout, Esigedleni, Emqolombeni, Esikhaleni, Thembalihle and kwaXaba to Margate, picking up and dropping off passengers in the following area: Margate extension 3&7, Ezinsimbi/ Lustre Plating, Margate Private Hospital Margate Sport School, Margate Pre-primary School, Margate Primary School, South Coast Academy, Margate Police Station, Village of Happiness, Checkers, Pick n Pay, Shoprite Checkers, Kwamalandela, Kwagxagxa, Enkongweni, Manaba, Ezinyonini, Ivungu, Ikomiti St Michael's Surf Bay, Shelly Beach, Myola Beach Terminus, Old Mac Donald, Drive-in, Dawn View, Nash Service Station, Port Shepstone / Esavidi Technical College, Ogwini Regional Office, Oslo Beach, Zebra/Mbango Valley, Pick 'n Pay, Port Shepstone Provincial Hospital, Port Shepstone post Office, Shoprite Checkers in Port Shepstone Town, Port Shepstone High School, Port Shepstone Junior Primary School, Port Shepstone Senior Primary, Suid-Natal Hoerskool, Port Shepstone Primary School, Port Shepstone Secondary School, Jaihindu primary Scholl, Marburg secondary School, Marburg Primary School, R.A Engar primary School, Merlewood Secondary School, Merlewood Primary School and Suid-Natal Primere Skool, and back. DECISION: APPROVED.</p> |
| 12.2 | <p>GAMALAKHE TO PORT SHEPSTONE VIA SHELLY BEACH ROUTE DESRIPTION:</p> <p>From Gamalakhe Township, our taxis proceed straight to St Michaels using Knox Gore Road, turn left onto Marine Drive, proceed to R620, turn right onto R012, turn left onto Bazley street, turn right onto Reynold Street, turn left onto Dennis Shepstone Street and back, turn left onto Ryder street, turn left onto Bazley Street, turn left onto Reynold street, turn left onto Mbango Valley and back, turn left onto Alberville Road, turn left onto Umzimkhulu Sugar Mill Road /Old Durban Road,turn right onto N2 and back to R102, turn left onto Main Harding through Escombe Street, turn right onto Reynold Street or straight to Aiken Street, turn right onto R102/ N2,turn left onto R620 back to Gamalakhe using the route mentioned above. STOPPING POINTS From Gamalakhe township, Inkulu, Emqolombeni, Qinabout, Esigedleni, kwaXaba and Thembelihle picking and dropping off passengers in the following area: - St Michaels, Surf Bay, Myola, Beaxh terminus, Dawn View, Old Mac Donald, Shelly Beach, Drive In Nash Service Station, Esavidi Technical College, Zebra-Mbango Valley, Ogwini Regional Office,Picks Pay, Port Shepstone Provincial Hospital, Port Shepstone post Office Shoprite Checkers, O.K. furniture Store, Port Shepstone High School, Port shepstone Junior Primary, Port Shepstone Senior primary, Suid-Natal Hoerskool, Suid-Natal Primere Skool, Port Shepstone Primary, Port Shepstone Secondary School, Jai Hindu primary, R.A. Engar Primary, Marburg Primary, Merlewood Primary, Merlewood Secondary, Marburg Secondary, Merlewood Primary and Merlewood Pre-Primary School. DECISION: APPROVED.</p> |



transport

Department:
Transport
Province of KwaZulu-Natal

GAZETTE

LGKZNG46-2015-
OCT

REGION: ALL

| | |
|------|---|
| 12.3 | <p>CONDITIONS/RESTRICTIONS</p> <ol style="list-style-type: none"> 1. Passengers may be picked up and/or set down only at designated Taxi Rank or Taxi Stop, which shall exclude Bus Stops. 2. Entry or ranking on private property is not permitted without permission of the Landlord, a copy of which must be supplied to the Board before issue operating license. 3. without having entered into an agreement with other operators on a common route, as contemplated by section 88 (2) (B) of Act 22 of 2000, the picking up or setting down of passengers on such route is not permitted. A copy of such agreement must be supplied to the Board. 4. At ranks, whether on -street or off-street, only the taxis that can be accommodated in the demarcated area may occupy the rank, excess vehicles must hold elsewhere at designated holding areas. 5. Rank permits or letters of authority must be produced in respect of all ranks in municipal arrears, in particular major towns and cities. 6. The allocation of any route or portion of a route is subject to the condition that it has been approved and allocated in good faith and that such route will be invalid should it transpire that the route or portion thereof will, or has caused conflict due to it having been approved based on incorrect or false information supplied to the Board or as a result of an error. In such instance the operating license must be returned to the Board for correction. 7. The vehicle must be covered by motor vehicle insurance as well as personal liability insurance |
| 12.4 | <p>GAMALAKHE TO PORT SHEPSTONE ROUTE DESCRIPTION:</p> <p>From Gamalakhe Township, turn left onto Izotsha/Old Main Bushvale Road, turn right onto R102, turn left onto Main Harding Road to Escombe Street, turn right onto Aiken Street, turn left onto Reynold Street, turn left onto Bazley Street, turn right onto N2/R102, turn left onto R620, turn left onto Marine Drive, turn left to Margate Town, turn right onto Erasmus Road, proceed onto Wartski Drive, proceed to Roosevelt Road, turn left onto Tedder Road and back, turn left onto Bobby Lock Road, turn onto Louis Both avenue, turn left onto Links Road, proceed to Bobby lock Road, and turn right onto Bushvale Road or from Bobby Lock Road turn right to Links Road, turn left to Tedder Road, proceed to Alexander Road, turn left onto Bushvale Road to Gamalakhe or back to Port Shepstone. STOPPING POINTS: Pick up and drop of passengers from the following areas:- Gamalakhe Township, Inkulu, Qinabout, Esigedleni, KwaXaba, Emqolombeni, Marburg, Port Shepstone Town, Zebra / Mbango Valley, Ogwini Regional Office, Nash Service Station, Port Shepstone / esavidi Technical College, Port Shepstone Hospital, Pick 'n Pay, Port Shepstone Post Office, O.K. Furniture, Shoprite Checkers, Old Mac Donald, Dawn View, Beach Terminus, Myola, Surf Bay, St Michael's Shelly Beach, Eskom, Ivungu, Ikomiti Ezinyonini, Manaba Federated Timbers, BP garage, Engine Garage, Spar Supermarket, Manaba, Enkongweni, Margate Town, Checkers, Shoprite Town, Checkers, Shoprite Checkers, Checkers, Margate police Station, Pick 'n Pay, Village of Happiness, Margate Sports School, Margate Provincial Hospital, Margate Pre-Primary, Margate Primary, margate Airport, South Coast academy, Kwagxagxa, Ezinsimbini /Lustre Plating, Kwamalandela, margate Extension 3&7. DECISION: APPROVED.</p> |
| 12.5 | <p>GAMALKHE TO PORT SHEPSTONE VIA IZOTSHA/MARBURG ROUTE DESCRIPTION:</p> <p>From Gamalakhe Township proceed to Lamalia,turn left onto Izotsha/Bushvale Road, proceed to Marburg, turn left onto Harding Road/N2 and back, turn left onto Umzimkhulu Sugar Mill Road, turn right onto Albersville Road, turn right onto Mbango Valley Road and back, turn right onto Albersville Road, proceed onto Reynold Street, turn right onto Dennis Port Shepstone Street, proceed to Marine Drive and Bac, turn right onto Reynold Street, turn left onto Bazley street, turn left onto R102, turn left onto R102, turn left onto Aiken Street and turn eft onto Escombe Street and back to Gamalakhe.STOPPING POINTS: Gamalakhe - Margate taxi Owners Association's Taxis transport passengers from Gamalakhe Township, Imkulu, Qinabout, Esigedleni, Emqolombeniand Thembalihle full of passengers picking and dropping of passengers in the following area:- Izotsha, Emnqamulezweni, Skogheim, Marburg Bates and Port Shepstone Town, pick and drop off learners at Marburg Secondary, Melerwood secondary, Merleywood Primary, Merlewood Pre-Primary. Marburg Primary, R.A Engar Primary, Port Shepstone Primary, Jai Hindu Primary, PortShepstone Secondary, Port Shepstone Junior and Seniou Primary, Suid-Natal Hoerskool.Port Shepstone Provincial Hospital, Port Shepstone High School, Pick 'n Pay, Port Shepstone Post Office, O.K. Furniture, Shoprite Checkers and back to Gamalakhe Township. DECISION: APPROVED.</p> |



transport

Department:
Transport
Province of KwaZulu-Natal

GAZETTE

LGKZNG46-2015-
OCT

REGION: ALL

| | |
|------|--|
| 12.6 | <p>GAMALAKHE VIA MARGATE VIA IVUNGU/ST MICHAEL/SHELLY BEACH/IZOTSHA ROUTE DESCRIPTION:</p> <p>From Gamalakhe Township our Taxis proceed onto Lamalia straight to St Michael's, turn left onto Marine Drive, past Surf Bay, Eskom, Shelly Beach and back still using Marine drive, turn left into Margate Town, turn right onto Erasmus Road, proceed to Warstki drive onto Roosevelt Street picking up and dropping of passengers, proceed onto Tedder Street, across Bobby Lock and back, using the same route as mentioned - above back to Gamalakhe Township. STOPPING POINTS: Margate - Gamalkhe Association's Taxis pick up and drop off passengers from Gamalakhe Township, Inkulu, Thembalihle, Emqolombeni, Ensamuwini, Qimaabout, Esigedleni, KwaXaba, St Michaels, Shelly Beach, Ivungu Ezinyonini, Manaba, Enkongweni, Margatein Town, Village of Happiness, Margate Private Hospital, Margate Sport School, Margate Pre-Primary, Margate Primary, South Coast academy, and Ezinsimbini, Lustre Plating or via Zotsha using Bushyvale Road Zotsha, turn right onto R39, ie Shelly Beach, join Marine Drive to Margate.</p> |
| 12.7 | <p>GAMALAKHE VIA MARGATE TO PORT SHEPSTONE ROUTE DESCRIPTION</p> <p>Margate - Gamalakhe Taxi Owners Association Taxis from their pick up point in Margate Town pick up passengers from Margate using Marine Drive, turn right onto Erasmus road, proceed to Warstki Drive, Roosevelt Street, turn right onto Alexander Road, turn right onto Tedder Street, proceed to Louis Botha Avenue, Links Road, Bobby Lock and back to Peter Road, proceed to Roosevelt Street, Warstki Drive, turn left onto R620, proceed to Marine Drive, turn right onto R102, turn left onto Bazley Street, turn right onto Conner Street, turn left onto Reynold Street, turn left onto Dennis Shepstone Street, and back to Ryder Street, turn right onto Escombe Street, turn left onto Robinson Street, turn left onto Reynold Street, turn left onto Mbanuo Valley Road and back, turn left onto Albersville Road, turn left onto Umzimkhulu/Old durban Road, turn right onto N2 and back. turn left onto Main Harding Road, proceed to Escombe Street, return to Margate using the same route as mentioned above. STOPPING POINTS: Our Taxis from our pick up points in Margate pick up and drop off passengers from the following areas: Checkers, Pride and Pride, Margate Town, Margate Police Station, Pick 'n Pay, Shoprite Checkers, Margate Sports School, Margate Pre - Primary, Village of Happiness, Margate Private Hospital, Extension 3&7, Margate Airport, Ezimsimbini, /Lustre Platinu, KwaMalandela, Kwagxagxa, South Coast Academy, Enkongweni, Manaba, Ezinyowini, Komiti, St Michael's, Surf Bay, Eskom, Shelly Beach, Myola, Beach Terminus, Drive Inn, Dawn ViewOld Mac Donald, Nash Service Station, Port Shepstone/Esyidi Technical College, Duwini Regional Office, Oslo Beach, /Zebra/ Umbaugo Valley, Pick n'Pay, Port Shepstone High School, Port Shepstone provincial Hospital, Port Shepstone Junior Primary, Port Shepstone Senior Primary, Suid natal Hoer Skool, Port Shepstone Senior Primary, Port Shepstone Primary, Port Shepstone Secondary, JaiHindu, Marburg primary, Merlerwood primary, Merlewood Pre/Primary, Merlewood Secondary, Marburg Secondary, and back to Margate using the above mentioned route. DECISION: APPROVED</p> |



transport

Department:
Transport
Province of KwaZulu-Natal

GAZETTE

LGKZNG46-2015-
OCT

REGION: ALL

| | |
|--|---|
| 1) Application Number: APP0043766 | 2) Gazette Number: LGKZNG46-2015-OCT |
| 3) Applicant: P PRETTY ID NO. 20053519423 Association: SOUTH & NORTH BEACH ADDINGTON TAXI ASSOCIATION | 4) Applicant Address: C3722 LOVU TSHIP WINKLESPRUIT 4126 |
| 5) Existing Licence Holder: NOT APPLICABLE ID NO. NOT APPLICABLE | 6) Existing Licence Holder Address: NOT APPLICABLE |
| 7) Type of application: NEW OPERATING LICENCE | 8) Operating Licence Number: NOT AVAILABLE |
| 9) Vehicle Type: MINIBUS | 10) 1 x 13 (SEATED) + 0 (STANDING) |
| 11) Region: DURBAN CENTRAL | |
| 12.1 | Route 1 Addington Hospital (Rank 112) to Berea Road From Rank (112A) on Erskine Terrace Addington Hospital, left into Rutherford Street pick and drop, right into Gillespie Street pick up drop, left into Boscombe place and onto Monty Naicker, pick up and drop along the way. Right into Stalwart Simelane pick up and drop off, onto David Webster, into Steve Biko Road, pick up and drop off. Left into Botanic Gardens Road pick up and drop off, left into King Dinizulu Road pick up and drop off opposite Berea Centre on King dinizulu Road. Return Trip From Berea Road to Rank 112 A Addington Hospital From Berea Road (King Dinizulu Road) opposite Berea Centre, onto Pixley KaSeme Street, right into Mahatma Ghandi Road, left into Bell Street, left into Prince Street right into South Beach Avenue, left into Erskine Terrace into rank 112A at Addington Hospital. Picking up and dropping off along the way. |
| 12.2 | Route 2 From Blue Lagoon 112C to Berea Road through St Andrews From Rank 112C on Snell Parade, into Suncoast Casino the designated stop, pick up and drop off, left into Snell Parade, right into Argyle, left into Playfair Road, right into Sandown Road, pick up and drop off, left into Sol Harris Crescent, left into Somtseu Road, right into Playfair left into K E Masinga Road, right into Boscombe, left into Gillespie Street, right into Playfair, right into Dr. Pixley KaSeme Road, left into Mahatma Ghandi, right into Anton Lembede, left into Broad Street, right into St Andrew's Street, stop at the designated stop area, then left into Joseph Nduli, left into Anto Lembede Street, onto Rank 112B. Picking up and dropping off along the way on designated areas. Return From Rank 112B in Berea Road (king Dinizulu Road), pick up and drop off, right into Park street pick up and drop off, right into Park Street pick up and drop off, right into Alexander Street, left into St Andrews Street, stop at the designated stop for pick up's and drop off's, left into Joseph Nduli Street, right into Dr Pixley KaSeme drop off and pick up along the way, left into Gillespie Street, right into Boscombe Place, left into K.E Masinga Road, right into Playfair Road, left into Somtseu Road, right into Sol Harris Crescent, right into sandown road, left into Playfair Road, right into Argyle Road, left into Snell Parade, right into designated stop at Suncoast Casino, then right into Snell Parade, left into Rank 112C. Picking up and dropping off along the way. Alternative route From 112C Blue Lagoon through Pine Street to Berea Road (King Dinizulu) From rank 112C on Snell Parade, into Sun Coast Casino the designated stop, pick up and drop off, left into Snell Parade, right into Argyle, left into Playfair Road, right into Sandown Road, pick up and drop off, left into Sol Harris Crescent, left into Somtseu Road, right into Playfair, left into K.E Masinga Road, right into Boscombe, onto Monty Naicker Street, right into Joseph Nduli Street, left into David Webster Street, right into Julius Nyerere Avenue, onto Centenary Road, left into into Steve Biko Road, left into Botanic Gardens Road, left into King Dinizulu, Dropping off along the way. Return From King Dinizulu Road, opposite Berea Centre onto Dr. Pixley KaSeme, left into Gillespie Street, right into Boscombe Place, picking up and dropping off along the way. Left into K.E Masinga Road, right into Playfair Road, left into Somtseu, right road |
| 12.3 | Route 3 Rank 112B Berea Road to 112A Addington Hospital From Rank 112B in Berea Road (King Dinizulu), pick up and drop off, right into Park Street pick up and drop off, right into Alexander Street, left into St Andrews Street, stop at the designated stop for pick ups and drop offs, left into Joseph Nduli Street, right into Dr. Pixley KaSeme drop off and pick up along the way, right into Mahatma Ghandi Road, then left Bell Street left into Prince Street, right into South Beach Avenue, left into Erskine Terrace, onto Rank 112A Addington Hospital. Pick up and drop off along the way. Return From Rank 112A on Erskine Terrace Addington Hospital, left into Rutherford Street pick and drop, right into Gillespie Street pick and drop, left into Dr. Pixley KaSeme, left into Mahatma Ghandi, right into Anton Lembede, right into Julius Nyerere Avenue, pick up and drop off, left into M.L Sultan, left into Steve Biko, left into Botanic Gardens Road pick up and drop off, left into King Dinizulu Road pick up and drop off opposite Berea Centre on Berea Road (King Dinizulu Road) |



transport

Department:
Transport
Province of KwaZulu-Natal

GAZETTE

LGKZNG46-2015-
OCT

REGION: ALL

- 12.4** Route 4 From Rank 112B Berea Road to Rank 112C Blue Lagoon From Rank 112B in Berea Road (King Dinizulu Road), pick up and drop off, right into Park Street pick up and drop off, right into Alexander Street, left into St Andrews stop at the designated stop for pick ups and drop offs, left into Joseph Nduli Street, right into Dr Pixley KaSeme drop off and pick up along the way, left into Gillespie Street, right into Boscombe Place, left into K.E Masinga Road, right into Playfair Road, left into Somtseu Road, right into Sol Harris Crescent, right into Sandown Road, left into Playfair Road, right into Argyle Road, left into Snell Parade, right into designated stop at Suncoast Casino, then right into Snell Parade, left into Rank 112C. picking up and dropping off along the way.
Return From Rank 112C on Snell Parade, into Suncoast Casino the designated stop, pick up and drop off, left into Snell parade, right into Argyle, left into Playfair Road, right into Sandown Road, pick up and drop off, left into Sol Harris Crescent left into Somtseu Road, right into Playfair, left into K.E Masinga Road, right into Boscombe, left into Gillespie Street, right into Playfair right into Dr. Pixley KaSeme Road, left into Mahatma Ghandi, right into Anton Lembede, left into Broad Street, right into St Andrews Street, stop at designated stop area, then left into Joseph Nduli, left into Anton Lembede Street, right into Julius Nyerere Avenue, right into Dr. Pixley KaSeme Street, onto Rank 112B.



transport

Department:
Transport
Province of KwaZulu-Natal

GAZETTE

LGKZNG46-2015-
OCT

REGION: ALL

| | |
|---|---|
| 1) Application Number: APP0043767 | 2) Gazette Number: LGKZNG46-2015-OCT |
| 3) Applicant: CP SIKHOSANA ID NO. 6006200705086 Association: GAMALAKHE TAXI OWNERS ASSOCIATION | 4) Applicant Address: P.O BOX 852 SHELLY BEACH 4265 |
| 5) Existing Licence Holder: NOT APPLICABLE ID NO. NOT APPLICABLE | 6) Existing Licence Holder Address: NOT APPLICABLE |
| 7) Type of application: NEW OPERATING LICENCE | 8) Operating Licence Number: NOT AVAILABLE |
| 9) Vehicle Type: MINIBUS | 10) 1 x 15 (SEATED) + 0 (STANDING) |
| 11) Region: UGU-OGWINI | |
| 12.1 | <p>GAMALAKHE TO MARGATE From Gamalakhe Taxi Rank, turn right into Bushvale Road, turn left into Bobby Lock, turn right into Tedder Road and back, turn left onto Louis Botha Avenue, turn right into Bobby Lock, turn right onto Links Road, turn right onto Roosevelt Road, pass Seaslopes, proceed to Wartski Drive, through Erasmus Road, turn right onto Marine Drive, proceed to R620 through to Marine Drive, turn right onto R102, turn left onto Bazley Street, turn left onto Reynold Street, turn left onto Dennis Shepstone Street and Back, turn left onto Ryder Street, turn right onto Escombe Street, turn left onto Reynold, turn left onto Mbango Valley Road and back to Albersville Road, turn left onto Umzimkhulu Sugar Mill Road proceed to Marburg, turn right onto R102 and back, turn left onto Main Harding Road or proceed to R102 and Back to Port Shepstone.</p> <p>STOPPING POINTS From Gamalakhe Township, Inkulu, Qinabout, Esigedleni, Emqolombeni, Esikhaleni, Thembalihle and kwaXaba to Margate, picking up and dropping off passengers in the following area: Margate extension 3&7, Ezinsimbi/ Lustre Plating, Margate Private Hospital Margate Sport School, Margate Pre-primary School, Margate Primary School, South Coast Academy, Margate Police Station, Village of Happiness, Checkers, Pick n Pay, Shoprite Checkers, Kwamalandela, Kwagxagxa, Enkongweni, Manaba, Ezinyonini, Ivungu, Ikomiti St Michael's Surf Bay, Shelly Beach, Myola Beach Terminus, Old Mac Donald, Drive-in, Dawn View, Nash Service Station, Port Shepstone / Esavidi Technical College, Ogwini Regional Office, Oslo Beach, Zebra/Mbango Valley, Pick 'n Pay, Port Shepstone Provincial Hospital, Port Shepstone post Office, Shoprite Checkers in Port Shepstone Town, Port Shepstone High School, Port Shepstone Junior Primary School, Port Shepstone Senior Primary, Suid-Natal Hoerskool, Port Shepstone Primary School, Port Shepstone Secondary School, Jaihindu primary Scholl, Marburg secondary School, Marburg Primary School, R.A Engar primary School, Merlewood Secondary School, Merlewood Primary School and Suid-Natal Primere Skool, and back. DECISION: APPROVED.</p> |
| 12.2 | <p>GAMALAKHE TO PORT SHEPSTONE VIA SHELLY BEACH ROUTE DESRIPTION:</p> <p>From Gamalakhe Township, our taxis proceed straight to St Michaels using Knox Gore Road, turn left onto Marine Drive, proceed to R620, turn right onto R012, turn left onto Bazley street, turn right onto Reynold Street, turn left onto Dennis Shepstone Street and back, turn left onto Ryder street, turn left onto Bazley Street, turn left onto Reynold street, turn left onto Mbango Valley and back, turn left onto Alberville Road, turn left onto Umzimkhulu Sugar Mill Road /Old Durban Road, turn right onto N2 and back to R102, turn left onto Main Harding through Escombe Street, turn right onto Reynold Street or straight to Aiken Street, turn right onto R102/ N2, turn left onto R620 back to Gamalakhe using the route mentioned above. STOPPING POINTS From Gamalakhe township, Inkulu, Emqolombeni, Qinabout, Esigedleni, KwaXaba and Thembelihle picking and dropping off passengers in the following area:- St Michaels, Surf Bay, Myola, Beaxh terminus, Dawn View, Old Mac Donald, Shelly Beach, Drive In Nash Service Station, Esavidi Technical College, Zebra-Mbango Valley, Ogwini Regional Office, Picks Pay, Port Shepstone Provincial Hospital, Port Shepstone post Office Shoprite Checkers, O.K. furniture Store, Port Shepstone High School, Port shepstone Junior Primary, Port Shepstone Senior primary, Suid-Natal Hoerskool, Suid-Natal Primere Skool, Port Shepstone Primary, Port Shepstone Secondary School, Jai Hindu primary, R.A. Engar Primary, Marburg Primary, Merlewood Primary, Merlewood Secondary, Marburg Secondary, Merlewood Primary and Merlewood Pre-Primary School. DECISION: APPROVED.</p> |



transport

Department:
Transport
Province of KwaZulu-Natal

GAZETTE

LGKZNG46-2015-
OCT

REGION: ALL

| | |
|------|---|
| 12.3 | <p>CONDITIONS/RESTRICTIONS</p> <ol style="list-style-type: none"> 1. Passengers may be picked up and/or set down only at designated Taxi Rank or Taxi Stop, which shall exclude Bus Stops. 2. Entry or ranking on private property is not permitted without permission of the Landlord, a copy of which must be supplied to the Board before issue operating license. 3. without having entered into an agreement with other operators on a common route, as contemplated by section 88 (2) (B) of Act 22 of 2000, the picking up or setting down of passengers on such route is not permitted. A copy of such agreement must be supplied to the Board. 4. At ranks, whether on -street or off-street, only the taxis that can be accommodated in the demarcated area may occupy the rank, excess vehicles must hold elsewhere at designated holding areas. 5. Rank permits or letters of authority must be produced in respect of all ranks in municipal arrears, in particular major towns and cities. 6. The allocation of any route or portion of a route is subject to the condition that it has been approved and allocated in good faith and that such route will be invalid should it transpire that the route or portion thereof will, or has caused conflict due to it having been approved based on incorrect or false information supplied to the Board or as a result of an error. In such instance the operating license must be returned to the Board for correction. 7. The vehicle must be covered by motor vehicle insurance as well as personal liability insurance |
| 12.4 | <p>ROUTE 2.FROM ST-FAITHS TO PORT SHEPSTONE From approved Taxi Rank in St Faiths turn into P68/1 and into P68/2. Proceed along P68/2, into P3-1, into approved Taxi Rank in Port Shepstone. Offload, load and return along the forward route in reverse.</p> |
| 12.5 | <p>GAMALKHE TO PORT SHEPSTONE VIA IZOTSHA/MARBURG ROUTE DESCRIPTION:</p> <p>From Gamalakhe Township proceed to Lamalia, turn left onto Izotsha/Bushvale Road, proceed to Marburg, turn left onto Harding Road/N2 and back, turn left onto Umzimkhulu Sugar Mill Road, turn right onto Albersville Road, turn right onto Mbango Valley Road and back, turn right onto Albersville Road, proceed onto Reynold Street, turn right onto Dennis Port Shepstone Street, proceed to Marine Drive and Bac, turn right onto Reynold Street, turn left onto Bazley street, turn left onto R102, turn left onto R102, turn left onto Aiken Street and turn left onto Escombe Street and back to Gamalakhe. STOPPING POINTS: Gamalakhe - Margate taxi Owners Association's Taxis transport passengers from Gamalakhe Township, Imkulu, Qinabout, Esigedleni, Emqolombeni and Thembalihle full of passengers picking and dropping of passengers in the following area:- Izotsha, Emnqamulezweni, Skogheim, Marburg Bates and Port Shepstone Town, pick and drop off learners at Marburg Secondary, Melerwood secondary, Merleywood Primary, Merlewood Pre-Primary. Marburg Primary, R.A Engar Primary, Port Shepstone Primary, Jai Hindu Primary, Port Shepstone Secondary, Port Shepstone Junior and Senior Primary, Suid-Natal Hoerskool, Port Shepstone Provincial Hospital, Port Shepstone High School, Pick 'n Pay, Port Shepstone Post Office, O.K. Furniture, Shoprite Checkers and back to Gamalakhe Township. DECISION: APPROVED.</p> |
| 12.6 | <p>GAMALAKHE TO PORT SHEPSTONE ROUTE DESCRIPTION:</p> <p>From Gamalakhe Township, turn left onto Izotsha/Old Main Bushvale Road, turn right onto R102, turn left onto Main Harding Road to Escombe Street, turn right onto Aiken Street, turn left onto Reynold Street, turn left onto Bazley Street, turn right onto N2/R102, turn left onto R620, turn left onto Marine Drive, turn left to Margate Town, turn right onto Erasmus Road, proceed onto Wartski Drive, proceed to Roosevelt Road, turn left onto Tedder Road and back, turn left onto Bobby Lock Road, turn onto Louis Both avenue, turn left onto Links Road, proceed to Bobby lock Road, and turn right onto Bushvale Road or from Bobby Lock Road turn right to Links Road, turn left to Tedder Road, proceed to Alexander Road, turn left onto Bushvale Road to Gamalakhe or back to Port Shepstone. STOPPING POINTS: Pick up and drop of passengers from the following areas:- Gamalakhe Township, Inkulu, Qinabout, Esigedleni, KwaXaba, Emqolombeni, Marburg, Port Shepstone Town, Zebra / Mbango Valley, Ogwini Regional Office, Nash Service Station, Port Shepstone / esavidi Technical College, Port Shepstone Hospital, Pick 'n Pay, Port Shepstone Post Office, O.K. Furniture, Shoprite Checkers, Old Mac Donald, Dawn View, Beach Terminus, Myola, Surf Bay, St Michael's Shelly Beach, Eskom, Ivungu, Ikomiti Ezinyonini, Manaba Federated Timbers, BP garage, Engine Garage, Spar Supermarket, Manaba, Enkongweni, Margate Town, Checkers, Shoprite Town, Checkers, Shoprite Checkers, Checkers, Margate police Station, Pick 'n Pay, Village of Happiness, Margate Sports School, Margate Provincial Hospital, Margate Pre-Primary, Margate Primary, margate Airport, South Coast academy, Kwagxagxa, Ezinsimbini /Lustre Plating, Kwamalandela, margate Extension 3&7. DECISION: APPROVED.</p> |



transport

Department:
Transport
Province of KwaZulu-Natal

GAZETTE

LGKZNG46-2015-
OCT

REGION: ALL

| | |
|---|--|
| 1) Application Number: APP0043631 | 2) Gazette Number: LGKZNG46-2015-OCT |
| 3) Applicant: WMM MATHOBELA ID NO. 6008135420088 Association: SIZWE TAXI ASSOCIATION | 4) Applicant Address: P.O BOX 501 NEWCASTLE KWAZULU-NATAL 2940 |
| 5) Existing Licence Holder: NOT APPLICABLE ID NO. NOT APPLICABLE | 6) Existing Licence Holder Address: NOT APPLICABLE |
| 7) Type of application: NEW OPERATING LICENCE | 8) Operating Licence Number: NOT AVAILABLE |
| 9) Vehicle Type: MINIBUS | 10) 1 x 15 (SEATED) + 0 (STANDING) |
| 11) Region: AMAJUBA | |
| 12.1 | ROUTE 1 FROM OSIZWENI TO MADADENI From Osizweni Township all Sections using authorised public road transport to join P483 at Empompini Teku, Khuzani then turn right at Teku to join BR1. |
| 12.2 | ROUTE 2 OSIZWENI TO MADADENI All section at Osizweni Township to join P483 at Jackalspan passing Empompini Teku, Khuzani then turn right to join BR2 into Madadeni passing Breuery then use any other authorised public transport route via Madadeni Shopping Center, Amajuba Regional Office use all ranking and shopping facilities. |
| 12.3 | ROUTE 3 OSIZWENI TO NEWCASTLE AND RETURN. From Osizweni Section A, D & F via Top Rank, Ward Five towards Empompini and join Main Road P483 join N11 turn right into Allen Street turn left into Kirklands Street, turn into Voortrekker Street into Newcastle Taxi Rank. RETURN: SAME AS FORWARD ROUTE. RESTRICTION: NO RESTRICTION TO AND FROM. B. From Osizweni Section C, D & F Pass Makhanya Emafour, Jakkalspan and join P483 turn N11, turn right into Allen Street left into Kirkland Street, turn right into Voortrekker Street into Newcastle Taxi Rank. RETURN: SAME AS FORWARD ROUTE. RESTRICTION: NO RESTRICTION TO AND FROM. C. From Osizweni Section C, D & F Emathangini, Emaromeni, Esitolo Esitolo, Esimbomvini, Xolani towards Empompini and join P483, turn right into Hardwick Street, left into Harding Street, right into Allen Street, left into Sutherland, turn right into Voortrekker Street into Newcastle taxi rank. RETURN: SAME AS FORWARD ROUTE. RESTRICTION TO AND FROM. D. From Osizweni Section C, D & F pass Khuzani, Manzana, and join P483, turn right into Asiphepe Road, Albert Wessels Road, turn right into Hardwick Street, left into Murchison Street, turn right into Voortrekker Street into Newcastle taxi rank. RETURN: SAME AS FORWARD ROUTE. RESTRICTION: NO RESTRICTION TO AND FROM. E. From Mndozo via Dicks, join P483, turn right into Asiphepe Road, into Albert Wessels Street, turn right into Farraday Street, right into Hardwick Street, left into Murchison Street, turn right into Voortrekker Street into Newcastle taxi rank. RETURN: SAME AS FORWARD ROUTE. RESTRICTION: NO RESTRICTION TO AND FROM. |



transport

Department:
Transport
Province of KwaZulu-Natal

GAZETTE

LGKZNG46-2015-
OCT

REGION: ALL

| | |
|---|---|
| 1) Application Number: APP0043747 | 2) Gazette Number: LGKZNG46-2015-OCT |
| 3) Applicant: NS SHANGASE ID NO. 6810275342083 Association: MOLWENI WYEBANK TAXI ASSOCIATION | 4) Applicant Address: 50BERENDENE FLAT PINETOWN 3610 |
| 5) Existing Licence Holder: RUSSEL THEMBINKOSI MAZIBUKO ID NO. 7010125749087 | 6) Existing Licence Holder Address: PO BOX 2469 PINETOWN KWAZULU NATAL KWA-ZULU NATAL 3600 |
| 7) Type of application: NORMAL TRANSFER | 8) Operating Licence Number: |
| 9) Vehicle Type: MINIBUS | 10) 1 x 13 (SEATED) + 0 (STANDING) |
| 11) Region: DURBAN WEST | |
| 12.1 | CONDITIONS/RESTRICTIONS1.Passengers may be picked up and/or set down only at designated Taxi Rank or Taxi Stop, which shall exclude Bus Stops.2.Entry or ranking on private property is not permitted without permission of the Landlord, a copy of which must be supplied to the Board before issue operating license.3.Without having entered into an agreement with other operators on a common route, as contemplated by section 88 (2) (B) of Act 22 of 2000, the picking up or setting down of passengers on such route is not permitted. A copy of such agreement must be supplied to the Board.4.At ranks, whether on -street or off-street, only the taxis that can be accommodated in the demarcated area may occupy the rank, excess vehicles must hold elsewhere at designated holding areas.5.Rank permits or letters of authority must be produced in respect of all ranks in municipal arrears, in particular major towns and cities.6.The allocation of any route or portion of a route is subject to the condition that it has been approved and allocated in good faith and that such route will be invalid should it transpire that the route or portion thereof will, or has caused conflict due to it having been approved based on incorrect or false information supplied to the Board or as a result of an error. In such instance the operating license must be returned to the Board for correction.7.The vehicle must be covered by motor vehicle insurance as well as personal liability insurance. |
| 12.2 | ROUTE 1 : MOLWENI TO PINETOWN FROM MOLWENI TAXI RANK TURN RIGHT TO INANDA ROAD AND PROCEED PASS WATERFALL TO HILLCREST THEN TURN LEFT TO OLD MAIN ROAD AND LEFT TO M13 PROCEED AND TURN LEFT INTO OLD MAIN ROAD AND TURN RIGHT TO ANDERSON RD. INTO ANDERSON RD. TAXI RANK AND RETURN TO MOLWENI. |
| 12.3 | ROUTE 2 MOLWENI TO NEW GERMANY From Molweni Taxi Rank turn right to Inandad Road proceed turn left Old Main RD. and turn left to M13 and turn left to Old Main RD.in Pinetown and turn left to Glenugie RD. and then turn right to Lauth RD and turn left to Crompton Street and then left to Shepstone RD. to New Germany and turn around and return by the same route |
| 12.4 | ROUTE 3: MOLWENI TO WESTMEAD FROM MOLWENI TAXI RANK TURN RIGHT TO INANDA ROAD, TURN LEFT OLD MAIN ROAD AND TURN LEFT INTO M13, TURN RIGHT TO RICHMOND ROAD, LEFT TO TRAFFORD ROAD, LEFT TO ALEXANDER ROAD, LEFT ALEXANDER ROAD AND RETURN BY THE SAME ROUTE. |
| 12.5 | ROUTE 4: MOLWENI TO HILLCREST FROM MOLWENI TAXI RANK TURN RIGHT TO INANDA ROAD AND TURN LEFT OLD MAIN ROAD (R103) PROCEED TO A TAXI STOP NEAR BUS TOYOTA AND THEN TURN BACK AT ASHLEY DRIVE TO HILLCREST TAXI RANK AND RETURN TO MOLWENI BY THE SAME ROUTE. |
| 12.6 | ROUTE 5 : MOLWENI TO WATERFALL FROM MOLWENI TAXI RANK, TURN RIGHT TO INANDA ROAD AND TURN LEFT TO LINK RD AND THEN TURN RIGHT TO ROCK ROAD AND THEN TURN RIGHT INTO INANDA ROAD AND DRIVE INTO WATERFALL TAXI RANK AND THEN BACK TO MOLWENI TAXI RANK ALONG THE SAME ROUTE. |



transport

Department:
Transport
Province of KwaZulu-Natal

GAZETTE

LGKZNG46-2015-
OCT

REGION: ALL

| | |
|-------|--|
| 12.7 | <p>ROUTE 7 : HILLCREST TO PINETOWN</p> <p>FROM HILLCREST TAXI RANK LEFT INANDA ROAD, LEFT OLD MAIN ROAD, TURN LEFT TO M13 AND TURN LEFT TO OLD MAIN ROAD AND THEN TURN RIGHT TO ANDERSON ROAD AND INTO ANDERSON ROAD TAXI RANK AND RETURN TO HILLCREST TAXI RANK.</p> |
| 12.8 | <p>ROUTE 8 : MOLWENI TO KLOOF</p> <p>FROM MOLWENI TAXI RANK TURN RIGHT TO INANDA ROAD AND TURN LEFT TO LINK ROAD AND TURN RIGHT INTO BRIDLE ROAD AND PROCEED PAST KRANSKLOOF NATURE RESERVE PROCEED ON KLOOF FALLS ROAD INTO CHURCH ROAD TURN RIGHT INTO OLD MAIN ROAD INTO VILLAGE SHOPPING CENTRE AND RETURN.</p> |
| 12.9 | <p>ROUTE 6: MOLWENI TO DURBAN AND RETURN</p> <p>FROM MOLWENI TAXI RANK TURN RIGHT TO INANDA ROAD, LEFT OLD MAIN ROAD THEN TURN LEFT INTO M13 AND LEFT INTO N3 AT PARADISE VALLEY AND PROCEED INTO DURBAN, TURN LEFT INTO BEREA ROAD NORTH, INTO OLD DUTCH ROAD, TURN RIGHT INTO MARKET ROAD, RIGHT INTO UNIVERSITY AVENUE, RIGHT TO LANCERS ROAD, RIGHT INTO WILLS ROAD PROCEED INTO THE ALLOCATED TAXI RANK AND RETURN AS FOLLOWS: FROM WILLS ROAD TAXI RANK, RIGHT INTO WARWICK AVENUE / MARKET ROAD, LEFT INTO WEST STREET, LEFT INTO RUSSEL STREET AND PROCEED DIRECTLY TO THE WESTERN FREEWAY (N3) AND RETURN TO MOLWENI TAXI RANK ALONG THE SAME ROUTE IN THE OPPOSITE DIRECTION.</p> |
| 12.10 | <p>ROUTE 7: WYEBANK TO NEW GERMANY - PINETOWN AND RETURN</p> <p>FROM WYEBANK TAXI RANK TURN LEFT TO HILLTOP ROAD, AND TURN LEFT INTO CRESCENT THEN TURN RIGHT INTO HILLTOP ROAD, TURN RIGHT INTO WYEBANK ROAD, AND TURN LEFT INTO GLAMIS ROAD, THEN CROSS INTO SANDER ROAD AND TURN LEFT INTO CONVENTRY AVENUE AND LEFT INTO SHEPSTONE ROAD, RIGHT INTO BLASE ROAD AND TURN RIGHT INTO CHELSEA AVENUE AND LEFT INTO ESCOM ROAD, LEFT VALLEY VIEW ROAD, RIGHT INTO LENNER ROAD, LEFT INTO FALCON ROAD, RIGHT INTO OTTO VOLEK ROAD, THEN PROCEED ON STAPLETON ROAD, RIGHT INTO OLD MAIN ROAD, RIGHT INTO ESCOM ROAD, LEFT INTO SUFFERT STREET, RIGHT INTO MASON STREET, RIGHT INTO OPPENHEIMER STREET, LEFT INTO DEVON ROAD RIGHT INTO OPPENHEIMER STREET, RIGHT INTO BEVISS ROAD, LEFT INTO CHERRY ROAD, LEFT INTO HENWOOD ROAD AND TURN AROUND ON HENWOOD ROAD TO REJOIN CHERRY ROAD, LEFT INTO CHERRY ROAD, LEFT INTO CROMPTON STREET, RIGHT INTO HALIFAX ROAD TO REJOIN CROMPTON STREET ALONG CROMPTON STREET, RIGHT INTO SCOTT ROAD, LEFT INTO MANORS ROAD, LEFT INTO GLENUGIE ROAD, THEN PROCEED ON MOODIE STREET, RIGHT INTO HILL STREET THEN JOIN ANDERSON ROAD AND RANK AT ANDERSON ROAD TAXI RANK AND RETURN TO WYBANK ALONG THE SAME ROUTE.</p> |



transport

Department:
Transport
Province of KwaZulu-Natal

GAZETTE

LGKZNG46-2015-
OCT

REGION: ALL

| | |
|-------|--|
| 12.11 | <p>ROUTE 8</p> <p>WYEBANK TO PINETOWN AND RETURN</p> <p>8.1 From Wyebank Taxi Rank turn left to Circle Drive, proceed and turn right to Orchid Avenue and turn left into Daisy Lane and turn right into Almond Avenue and right into Aloe Avenue and left into Cherry Road, and turn right into Circle Drive and right into Wyebank Road and turn right into Thuthuka Drive and left into Wyebank Road, right into Umunga Road, left Umunga Road right Mdoni Crescent, left Umunga Road, right Wybank Road then turn left into Glamis Road and turn right into Gordon Pirrie Crescent and right into Glamis Road then turn right into Bosse Street and right into Bohmer Road cross into High Street, turn right into Campbell Road which becomes Glenugie Road and turn right into Kings Road and left into Anderson Road into Anderson Road Taxi Rank and return by the same route to Wybank Taxi Rank.</p> <p>8.2 From Wybank Taxi Rank turn left into Umunga Road, then turn right into Umdoni Crescent and turn left into Umunga Road and left into Wybank Road and right into Thuthuka Drive and left into Wybank Road, then left into Glamis Road, turn right into Bosse Street, right into Bohmer Road then cross into High Street and right into Manors Road and right into Doone Road, left into Beare Drive, cross to join Fairview Crescent and right into Fernleigh Road left into Tyrone Spy, right into Padfield Road and left into Manors Road, turn right into Glenugie Road and turn right into Kings Road and left into Anderson Road into Anderson Road Taxi Rank and return by the same route to Wybank Taxi Rank.</p> <p>8.3 From Wybank Taxi Rank turn right into Dahlia Drive, right into Zamokuhle Road and turn right into Rock and turn right into Wybank Road, right into Marievale Drive and turn right into Krantzview Road and turn left into Edwin Swales Road and proceed into Klooflands Road and left into Buckingham Road and left into Emolweni Road and right into Dan Pienaar Road, left into Douglas Road and turn left into Kloof Falls Road and right into Impangele Road, turn left into Abelia Road and right into Church Road, proceed to Willingdon Avenue turn right into Pioneer Road, proceed into old main Road, and turn left into Village Road left into M13 and turn left into old main Road and right into Anderson Road into Anderson Taxi Rank and return by the same route to Wybank Taxi Rank.</p> |
| 12.12 | <p>9. WYEBANK AND WESTMEAD AND RETURN</p> <p>From Wyebank Taxi Rank turn right into Fannin Road, proceed to Umgababa Road and turn back by the same Road and turn right into Wyebank Road, proceed to Pioneer Road, turn left into M13 and right into Richmond Road, turn right to Trafford Road, Hillclimb Road into Goodwood Road, proceed to P.M.C. Group and return by the same route and turn right into Hillclimb Road, turn left into Sukuza Road, turn right into Kylami Road, turn left into Circuit Road and turn left into Malcolm Road, turn right into Albert Road, turn left into Westmead Road and turn left into Richmond Road, cross into old main Road and turn right into Anderson Road into Anderson Road Taxi Rank and return to Wyebank along the same route.</p> |
| 12.13 | <p>10. WYEBANK TO DURBAN AND RETURN</p> <p>From Molweni Taxi Rank proceed by Wybank Road, turn left into Glamis Road, cross to Sander Road, turn left into Coventry Avenue, turn right into Shepstone Road, turn left into old main Road, turn right into Stapleton Road, left into M13 join N3 towards Durban, left into Berea Road North, proceed to join Old Dutch Road, right into Market Road, right into University Avenue, right into Lancers lane, right into Wills Road and rank at Wills Road Taxi Rank. Return along Warwick Avenue/Market Road, left into West Street, left into Russel Street and proceed directly into Western freeway (N3) and return to Molweni Taxi Rank along the same route in the opposite direction.</p> |



transport

Department:
Transport
Province of KwaZulu-Natal

GAZETTE

LGKZNG46-2015-
OCT

REGION: ALL

| | |
|---|--|
| 1) Application Number: APP0043749 | 2) Gazette Number: LGKZNG46-2015-OCT |
| 3) Applicant: CELE NR ID NO. 7206155641083 Association: MAPHEPHETHE TAXI ASSOCIATION | 4) Applicant Address: PO BOX43660 INANDA 4310 |
| 5) Existing Licence Holder: NOT APPLICABLE ID NO. NOT APPLICABLE | 6) Existing Licence Holder Address: NOT APPLICABLE |
| 7) Type of application: NEW OPERATING LICENCE | 8) Operating Licence Number: LKNKZN0131915 |
| 9) Vehicle Type: MINIBUS | 10) 1 x 15 (SEATED) + 0 (STANDING) |
| 11) Region: GREATER NORTH | |
| 12.1 | <p>ROUTE 1 MAPHEPHETHENI TO DURBAN From approved Taxi Rank in Maphephetheni (Mbeje Store) on D1504 left into P718, right turn into P100, right turn into M27/P93, left turn into MR93/M25 (Kwamashu Highway), into North Coast Road, into Umgeni Road, into Soldier Way Road and proceed into Soldier Way Taxi Rank.</p> <p>ALTERNATIVELY Umgeni Road, right into Leopold Street, right into Warwick Avenue, right into Alice Street, right into Soldiers Way Road and proceed into Soldiers Way Taxi Rank.</p> <p>ALTERNATIVELY From Kwamashu Highway (M25), turn right into N2, left into N3 East Bound, left into Old Dutch Road, into Alice Street right into Soldiers Way Taxi Rank.</p> |
| 12.2 | <p>OPHISWENI TO DURBAN From approved taxi Rank in Ophisweni on Umyeka Road (A3802) left into D1504 left into P718 right into P100 right into M27/P93 left into MR93/M25 (Kwamashu Highway), into North Coast Road into Umgeni Road right into Leopold Street right into Warwick Avenue right into Alice Street right into Soldiers Way Road and proceed into Soldiers Way Taxi Rank.</p> <p>ALTERNATIVELY From Kwamashu Highway (M25) turn right into N2, left into N3 East Bound left into Old Dutch Road into Alice Street right into Soldiers Way Road and proceed into Soldiers way Taxi Rank.</p> |
| 12.3 | <p>VUTHA TO DURBAN From approved Taxi Rank in Kwavutha Store along Vutha Road (A3796) left turn into P718 right into P100 left into MR93/M25 (Kwamashu Highway) into North Coast Road into Umgeni Road right into Leopold Street right into Warwick Avenue right into Alice Street right into Soldiers Way Road and proceed into Soldiers way Taxi Rank.</p> <p>ALTERNATIVELY From Kwamashu Highway (M25) turn right into N2 left into N3 East Bound into Old Dutch Road into Alice Street right into Soldiers Way Road and proceed into Soldiers Way Taxi Rank</p> |
| 12.4 | <p>4. ODADENI TO DURBAN From approved Taxi Rank in Odadeni Road (A3798) right into P718 right into P100 right into M27/P23, left into MR93/M25 (Kwamashu Highway) into North Coast Road into Umgeni Road right into Leopold Street right into Warwick Avenue right into Alice Street right into Soldiers Way Road and proceed in Soldiers Taxi Rank.</p> <p>ALTERNATIVELY From Kwamashu Highway (M25) turn right into N2 left into N3 East Bound left into Old Dutch into Alice Street right into Soldiers Way Road and proceed into Soldiers Way Taxi Rank</p> |
| 12.5 | <p>5. MAPHEPHETHENI TO PINETOWN From approved Taxi Rank in Maphephetheni (Mbeje Store) on D1504, right into P718, right turn into (P259) into fischer road, right into M33/Inanda Road, left into Old Main Road in Hillcrest (drop-off and pick-up) left into M13, left into Old Main Road, right into Anderson Road and proceed into Anderson Road Taxi Rank.</p> |



transport

Department:
Transport
Province of KwaZulu-Natal

GAZETTE

LGKZNG46-2015-
OCT

REGION: ALL

| | |
|--|--|
| 1) Application Number: APP0043701 | 2) Gazette Number: LGKZNG46-2015-OCT |
| 3) Applicant: SS NGCOBO ID NO. 7011300656089 Association: CLERMONT AND KWADABEKA TAXI OWNERS ASS. | 4) Applicant Address: 53 FREENOLE FLATS 555 MAHATMA GANDHI RD 3610 |
| 5) Existing Licence Holder: NOT APPLICABLE ID NO. NOT APPLICABLE | 6) Existing Licence Holder Address: NOT APPLICABLE |
| 7) Type of application: NEW OPERATING LICENCE | 8) Operating Licence Number: NOT AVAILABLE |
| 9) Vehicle Type: MINIBUS | 10) 1 x 15 (SEATED) + 0 (STANDING) |
| 11) Region: DURBAN WEST | |
| 12.1 | <p>Kwa-Dabeka A to Durban</p> <p>From Kwa-dabeka A Taxi Rank, passing KK Hostel turn left into North Road, turn right into 3rd Avenue join Dinkelman Road, joining Otto Volek Road, join Stapleton Road, join M13, join N3 turn right into Western Freeway, turn right into Grey Street turn left into West Street, turn left into Aliwal Street, turn left into Pine Street, turn right into Russel Street, turn left into Leopold Street, to City market, University Avenue turn right into Rank No. 231 Warwick Avenue and return with Warwick Avenue turn left into Cannongate Road along N3 off ramp and using the same route in the opposite direction and proceed to Kwa-Dabeka "A" Taxi Rank.</p> |
| 12.2 | <p>Route 8 A</p> <p>Clermont to Durban and return</p> <p>From Clermont Taxi Rank turn right into Clermont Road, join Posselt Road, turn left into Otto Volek Road Join Stapleton Road, turn right into M13 join N3, Western Free Way, turn right into Grey Street, turn left into West Street, turn left into Aliwal Street, turn left into Pine Street, turn right into Russell Street, turn left into Leopold Street, join Market Street, University Avenue turn right into Rank No. 231 Warwick Avenue and return with Warwick Avenue, turn left into Cannongate Road onto N3 off Ramp and use same route to Clermont Taxi Rank.</p> |
| 12.3 | <p>Clermont to Pinetown and return</p> <p>From Clermont Taxi Rank turn right into Clermont Road join Posselt Road join Shepstone Road, turn right into Crompton Street, turn right into Union Lane, turn left into Glenugie Road join Moodie Street, turn right into Hill Street into Hill Street Taxi Rank and return with Hill Street turn left into Moodie Street join Glenugie Road, turn right into Lauth Street, turn left into Crompton Street, turn left into shepstone Road join Posselt Road join Clermont Road turn right into North Road to Clermont Taxi Rank.</p> |
| 12.4 | <p>Clermont to Westmead and return</p> <p>From Clermont Taxi Rank turn into Clermont Road join Posselt Road join Shepstone Road, turn right into Crompton Street, turn right into Laught Street, turn left into Glenugie Road, turn left into Old Main Road, join Richmond Road, turn right into Trafford Road join Goodwood Road, turn left into Mahogany Road a to a designated Taxi Stop and return along the same route to Clermont Taxi Rank.</p> <p>(ii) Clermont to Westmead/Metrofile and Return</p> <p>From Clermont Taxi Rank turn right into Clermont Road join Posselt Road join Shepstone Road, turn right into Crompton Street, turn right into Lauth Street, turn left into Glenugie Road, turn right into Old Main Road join Richmond Road, turn right into Trafford Road join Hillclimb Road to Monza to a designated Taxi Stop and return to Clermont Taxi Rank along the same route.</p> <p>(iii) Clermont to Westmead/bakery and return</p> <p>From Clermont Taxi Rank turn right into Clermont Road join Posselt Road Shepstone Road, turn right into Crompton Street, turn right into Lauth Street, turn left into Glenugie Road turn right into Old Main Road join Richmond Road, turn right into Alexander Road, turn left to Malcolm Road, turn right into Circuit Road, turn right into Clark Road, turn left into Alexander Road to a designated Taxi Stop and return along the same route to Clermont Taxi Rank.</p> |



transport

Department:
Transport
Province of KwaZulu-Natal

GAZETTE

LGKZNG46-2015-
OCT

REGION: ALL

| | |
|------|--|
| 12.5 | <p>Route 0 CONDITIONS GENERAL CONDITIONS APPLICABLE TO ALL ROUTES: 1).PASSENGERS MAY BE PICKED UP AND/OR SET DOWN ONLY AT DESIGNATED TAXI RANKS OR TAXI STOPS,WHICH SHALL EXCLUDE BUS STOPS. 2) ON THE INBOUND TRIP TO DURBAN, NO PASSENGERS MAY BE PICKED UPEN ROUTE FROM ENTERING THE N3, UNTIL REACHING UNIVERSITY AVENUE TAXI RANK NO.231 3) ON THE TRIP TO MOLWENI WYEBANK, NO PASSENGERS MAY BE SET DOWN UNTIL REACHING M13. 4) ENTRY OR RANKING ON PRIVATE PROPERTY IS NOT PERMITTED WITHOUT THE WRITTEN PERMISSION OF THE LANDLORD, A COPY OF WHICH MUST BE SUPPLIED TO THE BOARD. 5) WITHOUT HAVING ENTERED INTO AN AGREEMENT WITH OTHER OPERATORS ON A COMMON ROUTE, AS CONTEMPLATED BY SECTION 88(2) OF ACT 2000, THE PICKING UP OR SETTING OF PASSENGERS ON SUCH AGREEMENT MUST BE SUPPLIED TO THE BOARD. 6) AT RANKS, WHETHER ON-STREET OR OFF-STREET, ONLY THE TAXIS THAT CAN BE ACCOMADATED IN THE DEMARCATED AREA MAY OCCUPY THE RANK. EXCESS VEHICLES MUST HOLD ELSEWHERE. 7)RANK PERMITS OR LETTERS OF AUTHORITY MUST BE PRODUCED IN RESPECT OF ALL RANKS IN MUNICIPAL AREAS, IN PARTICULAR MAJOR TOWNS AND CITIES AND IN PARTICULAR INTER-PROVINCIAL DESTINATIONS. 8) THE ALLOCATION OF ANY ROUTE OR PORTION OF ROUTE IS SUBJECT TO THE CONDITION THAT IT HAS BEEN APPROVED AND ALLOCATED IN GOOD FAITH AND THAT SUCH ROUTE WILL BE INVALID SHOULD IT TRANSPIRE THAT THE ROUTE OR PORTION THERE OF WILL, OR HAS CAUSED CONFLICT DUE TO IT HAVING BEEN APPROVED BASED ON INCORRECT OR FALSE INFORMATION SUPPLIED TO THE BOARD OR AS RESULT OF AN ERROR.IN SUCH INSTANCE THE OPERATING LICENCE MUST BE RETURNED TO THE BOARD FOR CORRECTION. 9) THE VEHICLE MUST BE COVERED BY MOTOR VEHICLE INSURANCE AS WELL AS PERSONAL LIABILITY INSURANCE.</p> |
| 12.6 | <p>KWA-DABEKA A TO PINETOWN AND RETURN</p> <p>From Kwa- Dabeka A Taxi Rank, passing KK Hostel turn left into North Road, turn left into 3rd Avenue, joining Dinkelman Road, turn right into Shepstone road, turn right into Crompton Street, turn right into Union Lane, Turn left into Glenugie Road joining Moodie Street, turn left into Hill Street, into Hill Street Taxi Rank and return with Hill Street, turn left into Moodie Street join Glenugie Road turn right into Lauth Street, turn left into Crompton Street, turn left into Shepstone Road turn right into Dinkelman road turn left into North Road, and proceed to Kwa-Dabeka "A" Taxi Rank.</p> |
| 12.7 | <p>KWA-DABEKA D TO DURBAN AND RETURN</p> <p>from Kwa Dabeka D Taxi Rang, passing Kwa-Dabeka clinic turn right into North Road, turn right into 3rd Avenue, join Dinkleman Road, join Otto Volek Road, join Stapleton Road, turn left to M13, join N3, Western Free Way, turn right into Grey Street, turn left into West Street, turn left into Aliwal Street, turn left into Pine Street, turn right into Russel Street, turn left into Leopold Street, turn right into City Market, University Avenue, turn right into Rank No. 231 Warwick Avenue and return with Warwick Avenue, turn left into Cannongate Road along N3 Off Ramp and using the same route in the opposite direction and proceed to Kwa Dabeka D Taxi Rank.</p> |
| 12.8 | <p>KK HOSTEL TO DURBAN AND RETURN</p> <p>From KK Taxi Rank turn left into North Road, turn right into 12th Street join Dinkelman road join Otto Volek road, join Stapleton Road, turn right into M13 join N3, turn right into Western Freeway, turn right into Grey Street, turn left into West Street, turn left into Ailwal Street, turn left into Pine Street, turn right into Russel Street, turn left into Leopold Street, to City Market, University Avenue, turn right into Rank No. 231/ Warwick Avenue and return with Warwick Avenue turning left into Cannongate Road along N3 Off Ramp and using the same route proceeding to KK Hostel Taxi Rank.</p> |
| 12.9 | <p>ROUTE6 A KK HOSTEL TO PINETOWN</p> <p>From KK Rank turn left into North Road, turn right into 12th Street, join Dinkelman road, turn right into Shepstone Road, turn right into Crompton Street, turn right into Union Lane, turn left into Glenugie road, join Moodie Street, turn left into Hill Street into Hill Street Taxi Rank and return with Hill Street, turn left into Moodie Street, join Glenugie road, turn right into Lauth Street, turn left into Crompton Street, turn left into Shepstone Road, turn right into Dinkelman road, turn right into 1st Avenue, turn left into North Road, turn right into and into KK Taxi Rank.</p> |



transport

Department:
Transport
Province of KwaZulu-Natal

GAZETTE

LGKZNG46-2015-
OCT

REGION: ALL

- | | |
|--------------|--|
| 12.10 | <p>ROUTE 7 A</p> <p>(i) KK HOSTEL TO WESTMEAD/ MOTALA FARM AND RETURN From KK Taxi Rank turn left into North Road, turn right into 12th Street, join Dinkelman Road, turn right into Shepstone Road, turn left into Crompton Street, turn right into Lauth Street, turn left into Glenugie Road, turn right into Old Main Road, Richmond Road, turn right into Trafford Street, join Goodwood Road, turn left into Mahogany road to a designated taxi stop and return along the same route to KK Taxi Rank.</p> <p>(ii) KK TO WESTMEAD/ METROFILE AND RETURN From KK Taxi Rank turn left into North Road, turn right into 12th Street join Dinkelman Road, turn right into Shepstone Road, turn right into Crompton Street, turn right into Laught Street, turn left into Glenugie Road, turn right into Old Main Road, Richmond Road, turn right into Trafford Street join Hillclimb Road, to Monza Road to a designated taxi stop, and return along the same route to KK Taxi Rank.</p> <p>(iii) KK TO WESTMEAD/BAKERY AND RETURN From KK Taxi Rank turn left into North Road, turn right into 3rd Avenue join Dinkelman Road, turn right into Shepstone Road, turn right into Crompton Street, turn right into Laught Road, turn left into Glenugie Road, turn right into Old Main Road, Richmond Road, turn right into Alexander Road, turn left into Malcom Road, turn right into Circuit Road, turn right into Clark Road, turn left unto Alexander Road to a designated taxi stop, and return along the same route to KK Taxi Rank.</p> |
|--------------|--|



transport

Department:
Transport
Province of KwaZulu-Natal

GAZETTE

LGKZNG46-2015-
OCT

REGION: ALL

| | |
|--|--|
| 1) Application Number: APP0043703 | 2) Gazette Number: LGKZNG46-2015-OCT |
| 3) Applicant: DA NDAWONDE ID NO. 5911085449083 Association: MATIMATOLO TAXI ASSOCIATION | 4) Applicant Address: PO BOX1011 GREYTOWN 3300 |
| 5) Existing Licence Holder: NOT APPLICABLE ID NO. NOT APPLICABLE | 6) Existing Licence Holder Address: NOT APPLICABLE |
| 7) Type of application: NEW OPERATING LICENCE | 8) Operating Licence Number: 1258414 |
| 9) Vehicle Type: MINIBUS | 10) 1 x 0 (SEATED) + 0 (STANDING) |
| 11) Region: UMZINYATHI | |
| 12.1 | <p>ROUTE: 9 AMAHLONGWA TO SCOTTBURGH Form pick-up points in Amahlongwa Rural Area along all unmarked roads which lead to the main road number P197/ 3 turn left into Road Number P188 becoming R102 Scottburgh direction then follow the route as stated in Route 12 above to both destination points</p> <p>REVERSE ROUTE: Same as the reverse route in 12 above, then along road Number P197/ 3 drives back to all pick-up points using The same forward routes which were used in route 12 above.</p> |



transport

Department:
Transport
Province of KwaZulu-Natal

GAZETTE

LGKZNG46-2015-
OCT

REGION: ALL

| | |
|--|--|
| 1) Application Number: APP0043705 | 2) Gazette Number: LGKZNG46-2015-OCT |
| 3) Applicant: RAMSAMY V ID NO. 7501130252083 Association: NOT AVAILABLE | 4) Applicant Address: PO BOX76693 MARBLE RAY 4037 |
| 5) Existing Licence Holder: NOT APPLICABLE ID NO. NOT APPLICABLE | 6) Existing Licence Holder Address: NOT APPLICABLE |
| 7) Type of application: NEW OPERATING LICENCE | 8) Operating Licence Number: 1302733 |
| 9) Vehicle Type: MINIBUS | 10) 1 x 6 (SEATED) + 0 (STANDING) |
| 11) Region: DURBAN CENTRAL | |
| 12.1 | from 58 chardale crescent newlands west to points within a radius of (fifty) kilometers therefrom and return |



transport

Department:
Transport
Province of KwaZulu-Natal

GAZETTE

LGKZNG46-2015-
OCT

REGION: ALL

| | |
|--|--|
| 1) Application Number: APP0043707 | 2) Gazette Number: LGKZNG46-2015-OCT |
| 3) Applicant: RAMSAMY V ID NO. 7501130252083 Association: NOT AVAILABLE | 4) Applicant Address: PO BOX76693 MARBLE RAY 4037 |
| 5) Existing Licence Holder: NOT APPLICABLE ID NO. NOT APPLICABLE | 6) Existing Licence Holder Address: NOT APPLICABLE |
| 7) Type of application: NEW OPERATING LICENCE | 8) Operating Licence Number: 1302734 |
| 9) Vehicle Type: MINIBUS | 10) 1 x 4 (SEATED) + 0 (STANDING) |
| 11) Region: DURBAN CENTRAL | |
| 12.1 | from 58 chardale crescent newlands west to points within a radius of (fifty) kilometers therefrom and return |

**transport**

Department:
Transport
Province of KwaZulu-Natal

GAZETTE

LGKZNG46-2015-
OCT

REGION: ALL

- | | |
|--|---|
| 1) Application Number: APP0043724 | 2) Gazette Number: LGKZNG46-2015-OCT |
| 3) Applicant: S NAICKER ID NO. 6703135222084 Association: NORTHERN SUBURBS TAXI ASSOCIATION | 4) Applicant Address: P.O BOX 451 LUXMI KWAZULU-NATAL KWA-ZULU NATAL 3207 |
| 5) Existing Licence Holder: NOT APPLICABLE ID NO. NOT APPLICABLE | 6) Existing Licence Holder Address: NOT APPLICABLE |
| 7) Type of application: NEW OPERATING LICENCE | 8) Operating Licence Number: 1288082 |
| 9) Vehicle Type: MINIBUS | 10) 1 x 12 (SEATED) + 0 (STANDING) |
| 11) Region: UMGUNGUNDLOVU | |



transport

Department:
Transport
Province of KwaZulu-Natal

GAZETTE

LGKZNG46-2015-
OCT

REGION: ALL

| | |
|------|--|
| 12.1 | <p>4. NORTHDALE N0.4 – OLYMPIA WAY</p> <p>INBOUND</p> <p>From (Origin): Regina/Reservoir- Northdale Primary School (KPR0017)</p> <p>To (Destination): Freedom Square Terminal No2—off Church (KPC0001)</p> <p>ROUTE:</p> <p>Regina, Olympia, Deccan, Balhambra, Naidoo, Chota Motala (Old Greytown), Bhambatha (Greytown), Church.</p> <p>OUTBOUND</p> <p>From (Origin): Freedom Square Terminal No2 –off Church (KPC0001)</p> <p>To (Destination): Regina/Reservoir – Northdale Primary School (KPR00017)</p> <p>ROUTE:</p> <p>Old Market, Langalibalele (Longmarket), Murphy, Church, Bhambatha (Greytown), Chota Motala (Old Greytown), Naidoo, Balhambra, Deccan, Olympia, Regina, Reservoir, return Regina.</p> <p>ALTERNATIVE ROUTING</p> <p>OUTBOUND</p> <p>A Church, New Greytown, Old Greytown.</p> <p>RESTRICTIONS</p> <p>Only Off-loading of passengers permitted along Greytown Road from Manchester Road to Old Greytown Road, and in Ohrtman Road from Manning Avenue to Echo Road. Along this section of the route, the loading of passengers is not permitted.</p> <p>Secondary Routes:</p> <p>Allandale : Khan – Old Greytown</p> <p>Baijoo : Allandale – Naidoo</p> <p>Boshop: Church Loop</p> <p>Cora : Deccan _ Lornelia</p> <p>Daphine</p> <p>Deccan : Judith – Olympia</p> <p>Dresda : Marion Olympia</p> <p>East: Church _Loop</p> <p>East : Longmarket _ Church</p> <p>Failsworth</p> <p>Judith</p> <p>Khan : Longmarket _ Church</p> <p>Old Greytown: Manchester –New Greytown</p> <p>Manning: East - Orthmann</p> <p>Longmarket : Murphy – East</p> <p>Lornelia</p> <p>Maining: East Orthmann</p> <p>Marion</p> <p>Martha : Minerva – Minerva</p> <p>Minerva</p> <p>Mysore : old Greytown Tulshi</p> <p>Naidoo : khan – old Greytown</p> <p>Nerina</p> <p>Old Greytown : Khan – Balhambra</p> <p>Old Greytown: Manchester – New Greytown</p> <p>Regina : Resevior – Knoll</p> <p>Tulshi</p> |
|------|--|



transport

Department:
Transport
Province of KwaZulu-Natal

GAZETTE

LGKZNG46-2015-
OCT

REGION: ALL

| | |
|--|---|
| 1) Application Number: APP0043692 | 2) Gazette Number: LGKZNG46-2015-OCT |
| 3) Applicant: MS SHEZI ID NO. 9209135483087 Association: INANDA-CROSSROADS TAXI ASSOCIATION | 4) Applicant Address: 18 FLAMINGO CLOVE YELLOWOD 4004 |
| 5) Existing Licence Holder: SB CHILI ID NO. 7207255460085 | 6) Existing Licence Holder Address: 70 EDENDERRY RD AVOCA HILLS, DURBAN KWAZULU-NATAL 4051 |
| 7) Type of application: NORMAL TRANSFER | 8) Operating Licence Number: |
| 9) Vehicle Type: MINIBUS | 10) 1 x 13 (SEATED) + 0 (STANDING) |
| 11) Region: GREATER NORTH | |
| 12.1 | 1. FROM EMTSHEBENI TAXI RANK TO KWAMASHU CROSSROADS RIGHT ALONG M25, RIGHT MALANDELA ROAD RIGHT TO CROSSROADS TAXI RANK. |
| 12.2 | 2. FROM EMTSHEBENI TAXI RANK TO KWAMASHU MENS HOSTEL RIGHT TO MALANDELA ROAD, LEFT INTO MUSA ROAD, LEFT INTO JABULA ROAD AND PROCEED TO THE END POINT AT THE INTERSECTION OF JABULA ROAD AND NTOKOZO ROAD |
| 12.3 | 3. From Emtshebeni Taxi Rank Using Route To M25, Emtshebheni Taxi Rank And To Areas Described Above To Tongaat Taxi Rank Proceed Along Ntokozo Road, Right Musa Road, Right Mandela Road, Into Hanslet Road, Right Aberdare Drive, Right Phoenix Highway, Pass Mahatma Ghandi Memorial Hospital Left R102, Turn Right Phoenix Highway, Left R102, Right Inanda Road, Left Ireland Street, Drop Off At Verulam Taxi Rank, Turn Around At The Rank And Proceed On Ireland Street, Right Inanda, Right R102, Left Into Market Lane And Proceed To Tongaat Taxi Rank And Return Back On The Same Route To Verulam Taxi Rank Proceed Along Ntokozo Road, Right Musa Road, Right Mandela Road, Right Into M25 Along M25, Left Into R102, Turn Right Phoenix Highway, Left Into R102, Right Inanda Road, Left Turn Ireland Street Drop Off At Verulam Taxi Rank And Return The Same Route. |
| 12.4 | 4. FROM EMTSHEBENI TO MOLWENI VIA EMEPHINI & GWALA'S HOUSE FROM EMTSHEBHENI TAXI RANK ON M25, STRAIGHT TO P138, LEFT DALMEY MAIN ROAD UNTIL EMEPHINI DAM AND RETURN BACK ON THE SAME ROUTE. FROM EMTSHEBHENI TAXI RANK M25, STRAIGHT TO P138 TURNING AT THE INTERSECTION P138 AND MOLWENI ROAD AT GWALA'S HOUSE AND RETURN BACK ON THE SAME ROUTE. |



transport

Department:
Transport
Province of KwaZulu-Natal

GAZETTE

LGKZNG46-2015-
OCT

REGION: ALL

| | |
|---|--|
| 1) Application Number: APP0043698 | 2) Gazette Number: LGKZNG46-2015-OCT |
| 3) Applicant: B DLAMINI ID NO. 5309155674088 Association: MPUMUZA TAXI ASSOCIATION | 4) Applicant Address: ZWANE RD BISLEY 3201 |
| 5) Existing Licence Holder: M W MLOTSHWA ID NO. 6504235298085 | 6) Existing Licence Holder Address: P O BOX 728 PMBURG 3201 |
| 7) Type of application: NORMAL TRANSFER | 8) Operating Licence Number: |
| 9) Vehicle Type: MINIBUS | 10) 1 x 15 (SEATED) + 0 (STANDING) |
| 11) Region: UMGUNGUNDLOVU | |
| 12.1 | <p>MPUMUZA TAXI ASSOCIATION</p> <p>APPROVED ROUTES</p> <p>1. LADUMA TERMINUS TO PIETERMARITZBURG</p> <p>Inbound route:</p> <p>From Laduma Terminus on District Road D1131 into Caluza Road, left into road MR & into Edendale Road, right into Longmarket Street, left into Retief Street Right into Pietermaritz Street to Selgro terminus at corner Pietermaritz Street and Boshoff Street.</p> <p>Outbound route:</p> <p>From Selgro Terminus into Pietermaritz Street left to terminus at cnr West an Pietermaritz Streets into West Street, right into Loop Street left into Edendale Road into MR7 Road right into Caluza Road into district Road D 1131 to Laduma Terminus.</p> |
| 12.2 | <p>MVUBUKAZI / PAYIPHINI TO PIETERMARITZBURG</p> <p>Inbound route:</p> <p>From Mvubukazi / Payiphini terminus into District Road D 1135 into Morcom Road into Laffan Road left into Neville Road right into Mayor's Walk, into Berg Street to terminus at Cnr of Retief and Berg Streets.</p> <p>Outbound Route:</p> <p>From Berg Street Terminus into Retief Street into Pietermaritz Street right into Pine Street right into Mayor's Walk, left into Neville Road, right into Laffan Road into Morcom Road into District Road D 1135 to terminus at Mvubukazi / Payiphini.</p> |



transport

Department:
Transport
Province of KwaZulu-Natal

GAZETTE

LGKZNG46-2015-
OCT

REGION: ALL

| | |
|---|---|
| 1) Application Number: APP0043639 | 2) Gazette Number: LGKZNG46-2015-OCT |
| 3) Applicant: TK SIBISI ID NO. 4901016793080 Association: ESTCOURT DISTRICT TAXI ASSOCIATION | 4) Applicant Address: P.O BOX 1776 ESTCOURT KWAZULU -NATAL 3310 |
| 5) Existing Licence Holder: NOT APPLICABLE ID NO. NOT APPLICABLE | 6) Existing Licence Holder Address: NOT APPLICABLE |
| 7) Type of application: NEW OPERATING LICENCE | 8) Operating Licence Number: LKNKZN0131899 |
| 9) Vehicle Type: MINIBUS | 10) 1 x 14 (SEATED) + 0 (STANDING) |
| 11) Region: UTHUKELA | |
| 12.1 | <p>ROUTE 33. ESCOURT TO JOHANNESBURG</p> <p>From approved Taxi Rank in Escourt loading into Alexandra Street, to Loskop Road, to N3, to Tugela Plaza, Van Reenen, pass Harrismith, pass Warden, Villiers, Toll Plaza, Heidelberg, Johannesburg off Ramp, N3 East off Ramp George Goch, Johnpage, Commissioner Street, Van Veilligh Street, Klein Street, Plane Street, Love Day Street to Simmons Street, into Bree Street Taxi Rank and return along the forward route in reverse.</p> <p>IMPORTANT</p> <p>NO PASSENGERS MAY BE PICKED UP OR SET DOWN EN ROUTE. THIS ROUTE MAY NOT BE ISSUED UNLESS A RANK PERMIT FOR JOHANNESBURG IS PRODUCED.</p> |
| 12.2 | <p>CONDITIONS -CONDITIONS/RESTRICTIONS</p> <ol style="list-style-type: none"> 1. Passengers may be picked up and / or set down only designated Taxi Ranks or Taxi Stops, which shall exclude Bus Stops. 2. On the inbound trip to Durban, Pietermaritzburg, Empangeni, Vereeniging, Vryheid, Ladysmith, Qwaqwa, Newcastle, and Johannesburg no passengers may be picked up en route from leaving the magisterial of Escourt until reaching the destination rank. 3. On the return trip to Dundee, no passengers may be set down until reaching the Magisterial District of Escourt. 4. Entry or ranking on private property is not permitted without the written permission of the landlord, a copy of which must be supplied to the Board before uplifting the operating license 5. Without having entered into an agreement with the other operators on a common route, as contemplated by Section 88(2) (b) of Act 22 of 2000, picking up or setting down of passengers on such route is not permitted. A copy of such agreement must be supplied to the Board. 6. At ranks, whether on-street or off-street, only the taxis that can be accommodated in the demarcated area may occupy the rank, excess vehicles must hold elsewhere at designated holding arrears. 7. Rank permits or letters of authority must be produced when uplifting, in respect of all ranks in Municipal arrears, in particular major towns and cities and in particular in respect of inter-provincial destinations. 8. The vehicle must be covered by motor vehicle insurance as well as personal liability insurance. 9. The allocation of any route or portion of the route is subject to the condition that has been approved and allocated in good faith and such route will be invalid should it transpire that the route or portion thereof will, or has caused conflict due to it having been approved based on incorrect or false information supplied to the Board, or as a result of an error. In such instance the operating licence must be returned to the Board for correction. operating licence must bereturnedto the Board for correction. |



transport

Department:
Transport
Province of KwaZulu-Natal

GAZETTE

LGKZNG46-2015-
OCT

REGION: ALL

| | |
|--|--|
| 1) Application Number: APP0043640 | 2) Gazette Number: LGKZNG46-2015-OCT |
| 3) Applicant: AC KHUMALO ID NO. 7010025970080 Association: NQUTHU DISTRICT PIONEERS TAXI ASSOC. | 4) Applicant Address: P O BOX 7188 NQUTHU KWAZULU-NATAL 3135 |
| 5) Existing Licence Holder: NOT APPLICABLE ID NO. NOT APPLICABLE | 6) Existing Licence Holder Address: NOT APPLICABLE |
| 7) Type of application: NEW OPERATING LICENCE | 8) Operating Licence Number: NOT AVAILABLE |
| 9) Vehicle Type: MINIBUS | 10) 1 x 15 (SEATED) + 0 (STANDING) |
| 11) Region: UMZINYATHI | |
| 12.1 | ROUTE 1: FROM NQUTHU TO JOHANNESBURG FROM NQUTHU TAXI RANK R66 PROCEED TO MNYANDU CROSSING TURN LEFT TO R33/R68 BYPASS DUNDEE ALONG VICTORIA STREET, INTO KAREL LANDMAN, JOINING R68, RIGHT INTO AND LONG N11, BY PASS NEWCASTLE AND PROCEEDING THROUGH VOLKRUST ALONG JOUBERT STREET INTO DAN PIENAAR STREET (R543) INTO AND ALONG R23 TO STANDERTON, PASSING THROUGH STANDERTON, ALONG BOTHA STREET, LOMBARD STREET, KROG STREET INTO R23 BY PASSING GREYLINGSTAD AND BALFOUR TOWARDS HEIDELBERG, TURN RIGHT INTO N3, PROCEED DIRECT INTO VOSLOORUS TAXI RANK AND PROCEED INTO AND ALONG N17 TO GERMISTON TAXI RANK, OFF LOADING ONLY AND PROCEED DIRECT TO M2 INTO AND ALONG N12, PEASE ROAD INTO BARA CITY TAXI RANK AND RETURN INTO NQUTHU ALONG THE FORWARD ROUTE IN REVERSE. |
| 12.2 | ROUTE 2. ALTERNATIVE ROUTE From Nquthu Taxi Rank into R34 to Bloodriver, bypassing Utrecht, right into N11 and Proceed as in Route 1 above |
| 12.3 | ROUTE 3 FROM NQUTHU TO DURBAN From Nquthu Taxi Rank into and along R68 to Babanango, right into R34, passing through Melmoth, right into R66 passing through Eshowe, proceed along R66, right into R102 to Ngingindlovu and proceed to Stanger along R102, passing through Stanger and to N2, right into R1020/N2 and proceed direct to Durban into R102 into Umngeni Road (R102) setting down at Durban Station and proceed along Umngeni Road into Soldiers Way, right into Leopold Street, left into Market Street, right into Smith Street, right into Warwick Avenue, into University Avenue Taxi Rank and return along Warwick Avenue, right into Alice Street, left into Albert Street, right into Umngeni Road and return to Nquthu along the forward route in reverse. |
| 12.4 | ROUTE 4 FROM NQUTHU TO EMPANGENI From Nquthu Taxi Rank along the same route as in 3 above, up to Nkwalini along R66 at Kwalini turn left into and along R34, which becomes Main Road and proceed direct to Empangeni Taxi Rank and return the forward route in reverse. |
| 12.5 | ROUTE 29 FROM NQUTHU TO DUNDEE From Nquthu Taxi Rank, into P36/2 into R68, left into R33 into Victoria Street, right into Smith Street into Dundee Taxi rank and return to Nquthu along the forward route in reverse. CONDITIONS/RESTRICTIONS 1. The picking up and setting down of passengers on this route must be conducted strictly and in accordance with agreement between Nquthu Taxi Association and Dundee Taxi Association dated 2006.01.03. 2. The route may only be allocated to those members and vehicle for which specifically application have been made and approved by the Board. |



transport

Department:
Transport
Province of KwaZulu-Natal

GAZETTE

LGKZNG46-2015-
OCT

REGION: ALL

| | |
|-------|---|
| 12.6 | <p>ROUTE 9 FROM NQUTHU TO NONDWENI</p> <p>From Nquthu Taxi rank to Nondweni Taxi Rank along Main Road (P36-2 and return along the forward route in reverse.(picking up and setting down passengers en route.</p> |
| 12.7 | <p>ROUTE 27 FROM NONDWENI TO VRYHEID</p> <p>From Nondweni into along P63-2,left into R48(P59-4) and proceed to Mondlo - Vryheid Road Crossing which is R17, turn left into R34 and proceed into and along East Street,left into Church Street and turn left into Vryheid Taxi Rank and return along forward route in reserve.</p> |
| 12.8 | <p>ROUTE 30 FROM NQUTHU TO ULUNDI</p> <p>From Nquthu Taxi Rank to Ulundi Taxi Rank proceed along R68 to Babanango along R68,turn left to Gravel Road P432 down to a T-Junction from Vryheid to Melmoth (R34) right into and R34,left into and along R66 into Ulundi Taxi Rank and return with some passengers along the forward route in reserve.</p> |
| 12.9 | <p>ROUTE 31. FROM NQUTHU TO LADYSMITH</p> <p>From Nquthu Taxi Rank,into and along P36/1 (R68),left into R33 to Dundee,passing through Dundee along Victoria Street,into Karel Landman Street,joining R68 and proceed along R68,bypassing Glencoe.left into along N11-2 to Ladysmith.At the first Robot,turn left into Illing Road,and proceeds to Illing Road Taxi Rank and return along the forwards route in reverse.</p> <p>CONDITIONS/RESTRICTIONS No picking up setting down of passengers enroute between Nquthu and Ladysmith.</p> |
| 12.10 | <p>ROUTE 32 FROM NQUTHU TO PIETERMARITZBURG</p> <p>From Nquthu Taxi Rank proceed as per route 31 to Ladysmith. Upon entering lad to Pietermaritzburg via Dundee via which becomes R33/R68 via Glencoe R1ysmith turn left at the first traffic light into and along R44 into P325 becoming P544,into R103 bypassing Colenso into N3 and proceed direct to Pietermaritzburg. Entering Pietermaritzburg left into the church street off-ramp, right into Church Street and proceeds into the approved Taxi rank off Church Street and return along the forward route in reverse.</p> |
| 12.11 | <p>ROUTE 28 FROM NQUTHU TO QHUDENI</p> <p>From Nquthu Taxi Rank into and along R68 and and turn right into P16/3 to P32 KwaBaloyi Qhudeni and return to Nquthu with along the foward route in reverse.</p> |
| 12.12 | <p>ROUTE 16 FROM SIBONGILE L1993 SUB RANK TO R68</p> <p>From Sibongile along L1993 into R68 and proceed into Nquthu Taxi rank and return.</p> |
| 12.13 | <p>ROUTE 17 FROM MABULULWANE TO NQUTHU</p> <p>From Mabululwane Sub Taxi Rank into and along D1297 into R68 and proceed to Nquthu Taxi rank and return.</p> |
| 12.14 | <p>ROUTE 5. FROM NQUTU TO NEWCASTLE</p> <p>From Nquthu Taxi rank into and along into and along P54 to blood River,into R34(p41),into R37,left into N11 and proceed to Newcastle,into Allen Street at the last robot turn left and right to Newcastle Taxi rank return to Nquthu along the forward route in reverse.</p> |

**transport**

Department:
Transport
Province of KwaZulu-Natal

GAZETTE

LGKZNG46-2015-
OCT

REGION: ALL

| | |
|--------------|--|
| 12.15 | <p>ROUTE 6. FROM NQUTHU TO EMONDLO</p> <p>From Nquthu to Emondlo Taxi rank along P54, turn off at Masondo Crossing which becomes R9 picking up and dropping off en route and return along the forward route in reverse.</p> |
| 12.16 | <p>ROUTE 7. FROM NQUTHU TO VRYHEID</p> <p>From Nquthu into and along P54, turn off at Masondo Crossing which becomes R9, proceed along Mondlo/Gobinsimbi which becomes r14 and proceed to junction of Vryheid and Melmoth Roads which becomes R43 and proceed to Utrecht Street in Vryheid. at the first robot, turn right and short left Vryheid Taxi Rank and return along the forward route in reverse.</p> <p>RESTRICTIONS: RESTRICTED FROM PICKING UP OR SETTING DOWN AT MONDLO EITHER WAY.</p> |
| 12.17 | <p>ROUTE 10 FROM ZICOLE TO NQUTHU</p> <p>From KwaMbatha Trading Store into and along D1347, right into P54 and proceed to Nquthu Taxi rank and return along the forward route in reverse.</p> |
| 12.18 | <p>ROUTE 11 FROM St.AUGUSTINE'S TO NQUTHU</p> <p>From Augustine's School into and along D1361, right into R68 and proceed to Nquthu Taxi Rank and return along the forward route in reserve.</p> |
| 12.19 | <p>ROUTE 12 FROM SILUTSHANA TO NQUTHU</p> <p>From Silutshana Sub rank into and along R68 to Nquthu Taxi rank and return along the forward route in reserve</p> |
| 12.20 | <p>ROUTE 13 FROM HLATHI DAM TO NQUTHU</p> <p>From Hlathi Dam Sub Rank into and along R68 to Nquthu Taxi rank and return along the forward route in reserve.</p> |
| 12.21 | <p>ROUTE 14 FROM ISANDLWANA TO NQUTHU</p> <p>From Isandlwana Sub Rank into and along P58, turn left into R68 and proceed to Nquthu Taxi rank and return along the forward route in reverse.</p> |
| 12.22 | <p>ROUTE 8. FROM NQUTHU TO NKANDLA</p> <p>From Nquthu Taxi Rank into and along R68 to Fort louis, into and along P50-3 straight to Nkandla Taxi Rank and return along the forward route in reverse.</p> |
| 12.23 | <p>ROUTE 15 FROM NCEPHENI TO NQUTHU</p> <p>From Ncepheni Sub Taxi rank into and along P58, turn into R68 and proceed to Nquthu Taxi rank and return along the forward route in reserve.</p> |
| 12.24 | <p>ROUTE 17 FROM MABULULWANE TO NQUTHU</p> <p>From Mabululwane Sub Taxi Rank into and along D1297 into R68 and proceed to Nquthu Taxi Rank and return.</p> |
| 12.25 | <p>ROUTE 18. From Hlajakazi to Nquthu</p> <p>From Hlajakazi Sub Taxi Rank into and along D1362, into R68 and proceed to Nquthu Taxi Rank and return.</p> |



transport

Department:
Transport
Province of KwaZulu-Natal

GAZETTE

LGKZNG46-2015-
OCT

REGION: ALL

| | |
|-------|---|
| 12.26 | ROUTE 19. From Mbokodweni to Nquthu From Mbokodwe to Nquthu into and along L1992, into R68 proceed to Nquthu Taxi Rank and return. |
| 12.27 | ROUTE 20. From Grace Sub Rank into and along P53 to Nquthu Taxi Rank and return. |
| 12.28 | ROUTE 21 From Grace Sub Rank to Nzimande Mine, into and along P54, into R34, right into P251 and proceed to Nzimande Mine and return. |
| 12.29 | ROUTE 21. From Grace Sub Rank to Nzimande Mine, into and along P54, into R34, right into P251 and proceed to Nzimande Mine and return. |
| 12.30 | ROUTE 22. From Grace Sub Rank to Mondlo along P411 and return. |
| 12.31 | ROUTE 23. From Grace Sub Rank to Dundee, into and along P54, left into and along P34-2, into P33 into Victoria Street, right into Smith Street, into the Dundee Taxi Rank and return. |
| 12.32 | ROUTE 24. From Grace Sub Rank to Vryheid, into and along P54, right into and along P34-2, into Kerk - Church Street, to the Vryheid Taxi Rank and return. |
| 12.33 | ROUTE 25. From Grace Sub Rank to Kingsley, into and along P54 to Bloodriver, left into P34-2, into P33, left into Kingsley, into an approved Taxi Rank and return. |
| 12.34 | ROUTE 26. From Grace Sub Taxi Rank to Utrecht, into and along P54, into R34 (P41), and proceed to Utrecht, left into Utrecht Taxi Rank and return. |
| 12.35 | ROUTE CONDITIONS/RESTRICTIONS 1. Passengers may be picked up and / or set down only designated Taxi Ranks or Taxi Stops, which shall exclude Bus Stops. 2. On the inbound trip to Durban, Pietermaritzburg, Empangeni, Newcastle, Vryheid, Dundee, Ladysmith, and Johannesburg no passengers may be picked up on route from leaving the magisterial of Nquthu until reaching the destination rank. 3. On the return trip to Nquthu, no passengers may be set down until reaching the Magisterial District of Nquthu. 4. Entry or ranking on private property is not permitted without the written permission of the landlord, a copy of which must be supplied to the Board before uplifting the operating licence. 5. Without having entered into an agreement with the other operators on a common route, as contemplated by Section 88 (2) (b) of Act 22 of 2000, picking up or setting down of passengers on such route is not permitted. A copy of such agreement must be supplied to the Board. 6. At ranks, whether on-street or off-street, only the taxis that can be accommodated in the demarcated area may occupy the rank, excess vehicles must hold elsewhere at designated holding arrears. 7. Rank permits or letters of authority must be produced when uplifting, in respect of all ranks in Municipal arrears, in particular major towns and cities and in particular in respect of inter-provincial destinations. 8. The vehicle must be covered by motor vehicle insurance as well as personal liability insurance. 9. The allocation of any route or portion of the route is subject to the condition that has been approved and allocated in good faith and such route will be invalid should it transpire that the route or portion thereof will, or has caused conflict due to it having been approved based on incorrect or false information supplied to the Board, or as a result of an error. In such instance the operating licence must be returned to the Board for correction. |
| 12.36 | ROUTE 0 CHARTER SERVICE FROM NQUTHU TAXI RANK TO POINT WITHIN THE PROVINCE OF KZN ONLY. NO PICKING UP OR SETTING DOWN OF PASSENGERS EN ROUTE. |



transport

Department:
Transport
Province of KwaZulu-Natal

GAZETTE

LGKZNG46-2015-
OCT

REGION: ALL

| | |
|--|---|
| 1) Application Number: APP0043646 | 2) Gazette Number: LGKZNG46-2015-OCT |
| 3) Applicant: TS GCWENSA ID NO. 6812305700082 Association: MANDINI-SUNDUMBILI AND TUGELA TAXI O.A | 4) Applicant Address: PO BOX1130 MANDENI 4490 |
| 5) Existing Licence Holder: BL ZIKHALI ID NO. 4703125602081 | 6) Existing Licence Holder Address: P.O. BOX 801 SUNDUMBILI KWA ZULU NATAL KWA-ZULU NATAL 4491 |
| 7) Type of application: NORMAL TRANSFER | 8) Operating Licence Number: |
| 9) Vehicle Type: MINIBUS | 10) 1 x 15 (SEATED) + 0 (STANDING) |
| 11) Region: ILEMBE | |
| 12.1 | <p>ROUTE: 5 Mandini Taxi Rank to Nongoma Taxi Rank. From Mandini Taxi Rank use the outwards routes as stated in route 2 above then along R66 Becoming King Dinizulu Highway in Ulundi which changes back to R66 after passing Ulundi, Then in Nongoma still along the same route turn left into Nongoma Taxi Rank. Reverse Route. From Nongoma Taxi Rank turn right into R66 then proceed straight to the starting point using the same forward route.</p> |
| 12.2 | <p>ROUTE: 7 Mandini Taxi Rank to Empangeni Taxi Rank. From Mandini Taxi Rank either drive along Road No.P459 then join Road No.258 towards R102 northwards or drive along Road No.P459 becoming White Street at Isithebe and proceed along as detailed above in route 2 towards R102,at Empangeni R102 becomes Grantham Highway then turn right towards Fourth Avenue Circle then left and drive along Tanner Road then right into a drive-way which leads to Empangeni Taxi Rank A and finally left into a Long Distance Taxi Rank. Reverse Route. From Empangeni Taxi Rank join Tanner Road then turn left and drive into Fourth Avenue Circle and proceed along R102, use the same forward route to drive back to the starting point.</p> |
| 12.3 | <p>ROUTE: 9 EXISTING AUTHORITY IN THE CURRENT ROUTE NETWORK Mandini Taxi Rank to Stanger Taxi Rank. From Mandini Taxi Rank make use of outward routes as detailed in route 1 above then at an intersection of R102 and Blythedale Beach in Stanger turn right into Link Street and right again joining Balcomb Street then left into Stanger Taxi Rank. Reverse Route. From Stanger Taxi Rank drive backwards using the same forward route.</p> |



transport

Department:
Transport
Province of KwaZulu-Natal

GAZETTE

LGKZNG46-2015-
OCT

REGION: ALL

| | |
|------|--|
| 12.4 | <p>APPROVED ROUTES MANDINI, SUNDUMBILI & TUGELA TAXI OWNERS ASSOCIATION EXISTING AUTHORITY IN THE CURRENT ROUTE NETWORK ROUTE: 1 Mandini Taxi Rank to Durban. From Mandini Taxi Rank proceed along an outward road from the rank then turn right into Road No.P459, drive along then turn left into Road No.258 then proceed onto an on ramp to R102, turn left southwards along R102. At Stanger turn left into Blythedale Beach drive along R74 and then join into N2 Freeway. Proceed along N2 Freeway and turn left at Umhlanga into M41 left into M4, then proceed towards the city centre along M4 and turn right into M17W Argyle Road then left into R102 Umgeni Road. Proceed along and turn right into Leopold Street then left Market Road and then join Williams Road. Turn right into Smith Street then right into Warwick Avenue. Right into Alice Street and then left into Albert Street and park on the right into the Teacher's Centre Taxi Rank. Alternative Route: From Mandini Taxi Rank proceed as stated above in route 1. Along Road No.258 turn right into N2 Freeway drive along and at E.B. Cloete Junction turn left into N3 towards East then join Old Dutch Road becoming Alice Street then right into Market Road proceed along and drop off passengers at Berea Station then proceed along Williams Road and turn right into Smit Street and proceed as stated above to the final destination. Reverse Route: From Teacher's Centre Taxi Rank either right into Umgeni Road turn right into Leopold Street and join Canongate Road then proceed straight into N3 Freeway and drive backwards using the same forward route as stated above or drive along Umgeni Road then proceed as stated in the forward route above.</p> |
| 12.5 | <p>EXISTING AUTHORITY IN THE CURRENT ROUTE NETWORK ROUTE: 3 Mandini Taxi Rank to Melmoth Taxi Rank. From Mandini Taxi Rank use the outward routes as stated in route 2 above then along R66/ R34 Melmoth becoming Piet Retief Street turn right into Victoria Street and then turn left into Melmoth Taxi Rank. Reverse Route: From Melmoth Taxi Rank turn right into Victoria Street and left into Piet Retief Street becoming R66 proceed along backwards to the starting point using the same forward route.</p> |
| 12.6 | <p>ROUTE: 4 Mandini Taxi Rank to Ulundi Taxi Rank. From Mandini Taxi Rank use the outward routes as stated in route 2 above then along R66/ R34 becoming R66 which changes into King Dinizulu Highway in Ulundi turn right into Princess Magogo Street then left into Ulundi Taxi Rank. Reverse Route: From Ulundi Taxi Rank turn right into Princess Magogo Street then left into King Dinizulu Highway becoming R66 then drive backwards along the same forward route.</p> |
| 12.7 | <p>ROUTE: 2 Mandini Taxi Rank to Eshowe Taxi Rank: From Mandini Taxi Rank turn left into Road No.P459 becoming White Street at Isithebe which Also changes into Road No.P265, proceed along and turn left and join R102. Turn left and Proceed along R66, turn left into Road No.P323 becoming John Ross Highway then right into Osborne Road and into a road which leads to Eshowe Taxi Rank. Alternative Route: From Mandini Taxi Rank turn right into Road No.459 turn left into Road No. 258 proceed Straight and turn left into R102 then drive along as stated above to the final destination. Alternatively: Drive along Road No.258 and turn left into N2 Free Way then left into R66 Eshowe direction And proceed along R66 then left turn into Kangela Road and left turn in to Mangosuthu Buthelezi Drive and left into Osborne Road then right into a road which leads to Eshowe Taxi Rank. Reverse Route: From Eshowe Taxi Rank turn left into Main Road then right into John Ross Highway becoming Road No.P323 and then drive backwards using the same forward route or from John Ross Highway proceed into Osborne Road, then right into Mangosuthu Buthelezi Drive and right into Kangela Road then right into R66 and drive backwards using the same forward route.</p> |



transport

Department:
Transport
Province of KwaZulu-Natal

GAZETTE

LGKZNG46-2015-
OCT

REGION: ALL

| | |
|-------|---|
| 12.8 | <p>EXISTING AUTHORITY IN THE CURRENT ROUTE NETWORK</p> <p>ROUTE: 6</p> <p>Mandini Taxi Rank to Mtubatuba Taxi Rank.</p> <p>From Mandini Taxi Rank use the outward routes mentioned in route 2 above then along Road No. 258 turn left and proceed along N2 Free Way. Drive along N2 and after passing KwaMsane Township turn right into Road No.P237/ R618 proceed along then turn left into Riverview Road and then right into Inyathi Road right again into Inkosi Mtubatuba Road then proceed straight to the taxi rank.</p> <p>Reverse Route.</p> <p>From Mtubatuba Taxi Rank drive along Inkosi Mtubatuba Road the turn left into Inyathi Road</p> <p>And then drive backwards using the same forward route.</p> |
| 12.9 | <p>EXISTING AUTHORITY IN THE CURRENT ROUTE NETWORK</p> <p>ROUTE 10</p> <p>University Park to Rekens/ Isithebe, Sundumbili to Isithebe Industrial Area.</p> <p>From Mandini Taxi Rank drive along as detailed in route 2 above then at Isithebe turn left into Blue Street then go along Green Street then drive along all the main streets such as Yellow Street , Brown Street, Orange Street and Red Street.</p> <p>Reverse Route.</p> <p>From agreed upon pick-up points in Isithebe Industrial Area drive along all main streets back to the starting point using the same forward route.</p> |
| 12.10 | <p>ROUTE: 8</p> <p>EXISTING AUTHORITY IN THE CURRENT ROUTE NETWORK</p> <p>Mandini Taxi Rank to Mkuze Taxi Rank.</p> <p>From Mandini Taxi Rank make use of outwards routes as detailed in routes 8 & 9 above, then along R102 proceed along as stated in route 14 above and arrive at Mkuze Taxi Rank.</p> |



transport

Department:
Transport
Province of KwaZulu-Natal

GAZETTE

LGKZNG46-2015-
OCT

REGION: ALL

| | |
|--|---|
| 1) Application Number: APP0043621 | 2) Gazette Number: LGKZNG46-2015-OCT |
| 3) Applicant: ZJ DLAMINI ID NO. 6505065409080 Association: WILLOWFONTEIN TAXI ASSOCIATION | 4) Applicant Address: 29 NIGEL CRESENT BISLEY 3226 |
| 5) Existing Licence Holder: NOT APPLICABLE ID NO. NOT APPLICABLE | 6) Existing Licence Holder Address: NOT APPLICABLE |
| 7) Type of application: NEW OPERATING LICENCE | 8) Operating Licence Number: LKNKZN125817 |
| 9) Vehicle Type: MINIBUS | 10) 1 x 15 (SEATED) + 0 (STANDING) |
| 11) Region: UMGUNGUNDLOVU | |
| 12.1 | <p>KHUZWAYO INBOUND: FROM(ORIGIN): WILLOWFONTEIN TAXI TERMINUS-WILLOWFONTEIN / Z356 (KPE0061) TO(DESTINATION): SLATTER STREET TAXI TERMINAL(KPC0023)ROUTE: WILLOWFONTEIN, Z248, Z290 RETURN Z290, Z248,WILLOWFONTEIN F.J. SITHOLE, SUTHERLAND, MOSES MABHIDA (EDENDALE) LANGALIBALELE (LONGMARKET) RETIEF, PIETERMARITZ, SLATTER OUTBOUND: FROM(ORIGIN): SLATTER STREET TAXI TERMINAL(KPC0023) TO(DESTINATION): WILLOWFONTEIN TAXI TERMINUS – WILLOWFONTEIN / Z356 (KPE0061) ROUTE: PIETERMARITZ, PINE, MOSES MABHIDA (EDENDALE) SUTHERLAND, F.J. SITHOLE, WILLOWFONTEIN ALTERNATIVE ROUTING: OUTBOUND: A: PIETERMARITZ, WEST STREET BUS/TAXI STATION, WEST, JABU NDLOVU (LOOP) MOSES MABHIDA (EDENDALE), SUNDERLAND,F.J. SITHOLE, WILLOWFONTEIN B: PIETERMARITZ, WEST STREET BUS/TAXI STATION, WEST, BURGER, MOSES MABHIDA (EDENDALE),S UTERLAND, F.J. SITHOLE, WILLOWFONTEIN C: PIETERMARITZ, WEST STREET BUS/TAXI STATION, WEST, PRINCE ALFRED, CAMPDRIFT, MOSES MABHIDA (EDENDALE) SUTHERLAND. F.J.SITHOLE, WILLOWFONTEIN RESTRICTIONS: ALONG WILLOWFONTEIN ROAD AND F.J. SITHOLE ROAD (FROMN10 TO SUTHERLAND ROAD), ONLY OFF LOADING OF PASSENGERS IS PERMITTED. THE LOADING OF PASSENGERS ALONG THIS SECTION OF THE ROUTE IS NOT PERMITTED. SPECIAL CONDITIONS: DISPUTES AGAINST WILLOWFONTEIN TAXI ASSOCIATION</p> |
| 12.2 | <p>ROUTE 2 KWANDLOVU INBOUND FROM (ORIGIN): WILLOWFONTEIN TAXI TERMINUS-WILLOWFONTEIN/Z356 (KPE0061) TO (DESTINATION): SLATTER STREET TAXI TERMINAL (KPC0023) ROUTE: WILLOWFONTEIN,N48,UNNAMED ROAD,UNNAMED ROADN48, WILLOWFONTEIN, F.J.SITHOLE. SUTHERLAND MOSES MABHIDA (EDENDALE), LANGALIBALELE, RETIEF, PIETERMARITZ SLATTER. OUTBOUND: FROM (ORIGIN): SLATTER STREET TAXI TERMINAL (KPC0023) TO (DESTINATION): WILLOWFONTEIN TAXI TERMINUS-WILLOWFONTEIN/Z356 (KPE0061) ROUTE: PIETERITZ, PINE, MOSES MABHIDA (EDENDALE, SUTHERLANDS, F.J.SITHOLE, WILLWOFONTEIN ALTERNATIVE ROUTING: OUTBOUND A: PIETERMARITZ, WEST STREET BUS/TAXI STATION, WEST, JABU NDLOVU (LOOP)MOSES MABHIDA (EDENDALE), SUTHERLAND, F.J.SITHOLE, WILLOWFONTEIN B:PIETERMARIZ, WEST STREET BUS/TAXI STATION, WEST BURGER, MOSES MABHIDA (EDENDALE SUTHERLAND, F.J.SITHOLE WILLOWFONTEIN C: PIETERMARITZ, WEST STREET BUS/TAXI STATION, WEST PRINCE ALFRED, CAMPSDRIFT, MOSES MABHIDA (EDENDALE) SUTHERLAND, F.J.SITHOLE, WILLOWFONTEIN RESTRICTIONS: ALONG WILLOWFONTEIN ROAD AND F.J. SITHOLE ROAD (FROM N10 TO SUNDERLAND ROAD), ONLY OFF-LOADING OF PASSENGERS IS PERMITTED. THE LOADING OF PASSENGERS ALONG THIS SECTION OF THE ROUTE IS NOT PERMITTED. SPECIAL CONDITIONS: DISPUTES AGAINST WILLOWFONTEIN TAXI ASSOCIATION: NONE</p> |



transport

Department:
Transport
Province of KwaZulu-Natal

GAZETTE

LGKZNG46-2015-
OCT

REGION: ALL

| | |
|------|--|
| 12.3 | <p>PHUPHA INBOUND: FROM (ORIGIN): WILLOWFONTEIN TAXI TERMINUS - WILLOWFONTEIN/Z356 (KPE0061) TO: (DESTINATION): SLATTER STREET TAXI TERMINAL (KPC0023) ROUTE: WILLOWFONTEIN, Z211 RETURN Z211, WILLOWFONTEIN, F.J.SITHOLE, SUTHERLAND, MOSES MABHIDA (EDENDALE), LANGALIBALELE (LONGMAKERT), RETIEF, PIETERMARITZ, SLATTER. OUTBOUND: FROM (ORIGIN): SLATTER STREET TAXI TERMINAL (KPC0023) TO (DESTINATION): WILLOWFONTEIN TAXI RANK TERMINUS - WILLOWFONTEIN/Z356 (KPE0061) ROUTE: PIETERMARITZ, PINE, MOSES MABHIDA (EDENDALE), SUTHERLAND, F.J. SITHOLE, WILLOWFONTEIN. ALTERNATIVE ROUTING: OUTBOUND A: PIETERMARITZ, WEST STREET BUS/TAXI STATION, WEST, JABU NDLOVU (LOOP), MOSES MABHIDA (EDENDALE), SUTHERLAND, F.J.SITHOLE, WILLOWFONTEIN. B: PIETERMARITZ, WEST STREET BUS/TAXI STATION, WEST, BURGER, MOSES MABHIDA (EDENDALE), SUTHERLAND, F.J.SITHOLE, WILLOWFONTEIN. C: PIETERMARITZ, WEST STREET BUS/TAXI STATION, WEST, PRINCE ALFRED, CAMPDRIFT, MOSES MABHIDA (EDENDALE) SUTHERLAND F.J.SITHOLE, WILLOWFONTEIN. RESTRICTIONS: ALONG WILLOWFONTEIN ROAD AND F.J.SITHOLE AND F.J.SITHOLE ROAD (FROM N10 TO SUTHERLAND ROAD), ONLY OFF-LOADING OF PASSENGERS IS PERMITTED. THE LOADING OF PASSENGERS ALONG THIS SECTION OF THE ROUTE IS NOT PERMITTED. SPECIAL CONDITIONS: DISPUTES AGAINST WILLOWFONTEIN TAXI ASSOCIATION – NONE.</p> |
| 12.4 | <p>INBOUND: FROM (ORIGIN): WILLOWFONTEIN TAXI TERMINUS - WILLOWFONTEIN/Z356 (KPE0061) TO (DESTINATION): SLATTER STREET TAXI TERMINAL (KPC0023) ROUTE: Z356, Z371, Z381, V359, Z356, WILLOWFONTEIN, F.J.SITHOLE, SUTHERLAND, MOSES MABHIDA (EDENDALE), LANGALIBALELE (LONGMARKET), RETIEF, PIETERMARITZ, SLATTER OUTBOUND: FROM (ORIGIN): SLATTER STREET TAXI TERMINAL (KPC0023) TO (DESTINATION): WILLOWFONTEIN TAXI TERMINUS - WILLOWFONTEIN/Z356 (KPE0061) ROUTE: PIETERMARITZ, PINE, MOSESE MABHIDA (EDENDALE), SUNDERLAND, F.J.SITHOLE WILLOWFONTEIN ALTERNATIVE ROUTING: OUTBOUND A: PIETERMARITZ, WEST, STREET BUS/TAXI STATION, WEST, JABU NDLOVU (LOOP) MOSES MABHIDA (EDENDALE), SUTHERLAND, F.J.SITHOLE WILLOWFONTEIN B: PIETERAMRITZ, WEST STREET BUS/TAXI STATION, WEST BURGER, MOSES MABHIDA (EDENDALE), SUTHERLAND, F.J.SITHOLE, WILLOWFONTEIN C: PIETERMARITZ, WEST STREET BUS/TAXI STATION, WEST, PRINCE ALFRED, CAMPDRIFT, MOSES MABHIDA (EDENDALE) SUTHERLAND, F.J.SITHOLE, WILLOWFONTEIN RESTRICTIONS: ALONG WILLOWFONTEIN ROAD AND F.J.SITHOLE ROAD (FROM N10 TO SUNTHERLAND ROAD) ONLY OFF-LOADING OF PASSENGERS IS PERMITTED. THE LOADING OF PASSENGERS ALONG THIS SECTION OF THE ROUTE IS NOT PERMITTED. SPECIAL CONDITIONS: DISPUTES AGAINST WILLOWFONTEIN TAXI ASSOCIATION - NONE.</p> |



transport

Department:
Transport
Province of KwaZulu-Natal

GAZETTE

LGKZNG46-2015-
OCT

REGION: ALL

| | |
|------|---|
| 12.5 | <p>WILLOWFONTEIN INBOUND FROM (ORIGIN): WILLOWFONTEIN TAXI TERMINUS WILLOWFONTEIN/Z356 (KPE0061) TO(DESTINATION): WILLOWFONTEIN, N48, Z255,Z248, WILLOWFONTEIN, F.J.SITHOLE, SUNDERLAND, MOSES MABHIDA (EDENDALE), LANGALIBALELE (LONGMARKET, RETIEF, PIETERMARITZ, SLATTER OUTBOUND FROM(ORIGIN): SLATTER STREET TAXI TERMINAL (KPC0023)ROUTE: PIETERMARITZ, PINE, MOSES MABHIDA (EDENDALE) SUTHERLAND, F.J.SITHOLE, WILLOWFONTEIN ALTERNATIVE ROUTING: OUTBOUND A. PIETERMARITZ, WEST STREET BUS/TAXI STATION, WEST, JABU NDLOVU, WEST, JABU NDLOVU (LOOP), MOSES MABHIDA (EDENDALE) SUNDERLAND, F.J.SITHOLE, WILLOWFONTEIN, Z248, Z272, Z255, N48, WILLOWFONTEIN B. PIETERMARITZ, WEST STREET BUS / TAXI STATION, WEST BURGER, MOSES MABHIDA (EDENDALE, SUTHERLAND, F.J. SITHOLE, WILLOWFONTEIN, Z248, Z272, Z255, N48, WILLOWFONTEIN C. PIETERMARITZ, WEST STREET BUS/TAXI STATION, WEST, PRINCE ALFRED, CAMPSDRIFT, MOSES MABHIDA (EDENDALE)SUTHERLAND, F.J.SITHOLE, WILLOWFONTEIN RESTRICTIONS: ALONG WILLOWFONTEIN ROAD AND F.J. SITHOLE ROAD(FROM N10 TO SUTHERLAND ROAD) ONLY OFF-LOADING OF PASSENGERS IS PERMITTED.THE LOADING OF PASSENGERS ALONG THIS SECTION OF THE ROUTE IS NOT PERMITTED SPECIAL CONDITIONS: DISPUTES AGAINST WILLOWFONTEIN TAXI ASSOCIATION</p> |
| 12.6 | <p>ROUTE 00 CONDITIONS/RESTRICTIONS</p> <ol style="list-style-type: none"> 1. Passengers may be picked up and/or set down only at designated Taxi Rank or Taxi Stop, which shall exclude Bus Stops. 2. Entry or ranking on private property is not permitted without permission of the Landlord, a copy of which must be supplied to the Board before issue operating license. 3. Without having entered into an agreement with other operators on a common route, as contemplated by section 88 (2) (B) of Act 22 of 2000, the picking up or setting down of passengers on such route is not permitted. A copy of such agreement must be supplied to the Board. 4. At ranks, whether on -street or off-street, only the taxis that can be accommodated in the demarcated area may occupy the rank, excess vehicles must hold elsewhere at designated holding areas. 5. Rank permits or letters of authority must be produced in respect of all ranks in municipal arrears, in particular major towns and cities. 6. The allocation of any route or portion of a route is subject to the condition that it has been approved and allocated in good faith and that such route will be invalid should it transpire that the route or portion thereof will, or has caused conflict due to it having been approved based on incorrect or false information supplied to the Board or as a result of an error. In such instance the operating license must be returned to the Board for correction. 7. The vehicle must be covered by motor vehicle insurance as well as personal liability insurance. |



transport

Department:
Transport
Province of KwaZulu-Natal

GAZETTE

LGKZNG46-2015-
OCT

REGION: ALL

| | |
|--|---|
| 1) Application Number: APP0043624 | 2) Gazette Number: LGKZNG46-2015-OCT |
| 3) Applicant: DP NGCAMU ID NO. 7512155521088 Association: UPPER HLABISA TAXI OWNERS ASSOCIATION | 4) Applicant Address: P. O. BOX 659 HLABISA 3937 |
| 5) Existing Licence Holder: J T MTHEMBU ID NO. 7101075445089 | 6) Existing Licence Holder Address: P OBOX 659 HLABISA KWA-ZULU NATAL 3937 |
| 7) Type of application: NORMAL TRANSFER | 8) Operating Licence Number: |
| 9) Vehicle Type: MINIBUS | 10) 1 x 15 (SEATED) + 0 (STANDING) |
| 11) Region: UMKHANYAKUDE | |
| 12.1 | 1. FROM HLABISA TAXI RANK TO MTUBATUBA From Hlabisa Taxi Rank Turn Right to R618 proceed to Mtubatuba and turn right on to John Ross High Way to the Taxi at Mtubatuba, load return. |
| 12.2 | 2. FROM HLABISA TO EMPANGENI From Hlabisa to Empangeni turn right on to R168. Proceed straight to the cross Road at Nkodbide, turn right on to N2, proceed straight, turn right on to D249 to Enseleni drop the passengers then proceed with P517 and turn right on to N2, proceed and turn right on to R102, proceed turn to Turner-road and proceed to B / Rank at Empangeni load and return. |
| 12.3 | 3.1 FROM HLABISA TO DURBAN From Hlabisa to Durban, turn on to R618, proceed to Nkodbide crosses, turn right onto N2 proceed straight and turn left on to M4. Proceed and turn right to Argyle Street. Proceed turn left on to Umgeni Road, proceed and turn right onto Leopold Street and turn right on to Warwick Avenue, proceed and turn right on to Alice Street, proceed straight to join Umgeni Road to a Taxi Rank at Durban Station, load and return. 3.2 FROM HLABISA TO DURBAN From Hlabisa to Durban turn right on to R618. Proceed and Nkodbide crosses and turn right on to N2. Proceed and turn right to R102, proceed straight and turn left at Mthunzini Filling Station, turn right and join N2 freeway at Mthunzini Plaza, proceed and turn left on to m4, proceed as mentioned on No4 to a Taxi Rank at Durban Station load and return. |
| 12.4 | 4. FROM HLABISA TO NONGOMA From Hlabisa to Nongoma turn left on to P235? 2 proceed straight to Nongoma Taxi Rank load and return. |
| 12.5 | CONDITIONS / RESTRICTIONS 1. Passengers may be picked up and or set down only at designated Taxi Rank or Taxi Stop, which shall exclude Bus Stop. 2. Entry or ranking on private property is not permitted without permission of the Landlord, a copy of which must be supplied to the Board before issue operating license. 3. Without having entered into an agreement with other operators on a common route, as contemplated by section 88 (2) (b) of Act 22 of 2000, the picking up or setting down of passengers on such route is not permitted. A copy of such agreement must be supplied to the Board. 4. At ranks, whether on street or off-street, only the taxis that can be accommodated in the demarcated area may occupy the rank, excess vehicles must hold elsewhere at designated holding areas. 5. Rank permits or letters of authority must be produced in respect of all ranks in Municipal areas, in particular major Towns and Cities. 6. The allocation of any route or portion of a route is subject to the condition that it has been approved and allocated in good faith and that such route will be invalid should it transpire that the route or portion therefore will, or has caused conflict due to it having been approved based on incorrect or false information supplied to the Board or as a result of an error. In such instance the operation license must be returned to the Board for correction. 7. The vehicles must be covered by motor vehicle insurance as well as personal liability insurance. |



transport

Department:
Transport
Province of KwaZulu-Natal

GAZETTE

LGKZNG46-2015-
OCT

REGION: ALL

| | |
|--|--|
| 1) Application Number: APP0043625 | 2) Gazette Number: LGKZNG46-2015-OCT |
| 3) Applicant: PM NXUMALO ID NO. 7010240338089 Association: ESTCOURT DISTRICT TAXI ASSOCIATION | 4) Applicant Address: P.O BOX 1172 ESTCOURT KWAZULU-NATAL 3310 |
| 5) Existing Licence Holder: NOT APPLICABLE ID NO. NOT APPLICABLE | 6) Existing Licence Holder Address: NOT APPLICABLE |
| 7) Type of application: NEW OPERATING LICENCE | 8) Operating Licence Number: LKNKZN0121796 |
| 9) Vehicle Type: MINIBUS | 10) 1 x 15 (SEATED) + 0 (STANDING) |
| 11) Region: UTHUKELA | |
| 12.1 | <p>ROUTE 37. ZWELITSHA TO ESCOURT</p> <p>From approved Taxi Rank in Zwelitsha Location and turn left into P29 Ntabamhlophe Road loading and offloading along the way. Up to Wembezi, proceed along P29, into Martin Road, Hellet Road, Richmond Road, Connor Street, turn into Alexandra Street into Taxi Rank and return along the forward route in reverse..</p> <p>37.1 ALTERANTIVE ROUTE</p> <p>From P29 into Harry Miller Road, Subway Road, Albert Street, Phillip Street along Alexandra Street into the Taxi Rank.</p> <p>SETTING DOWN AND PICKING UP PASSENGERS:</p> <p>1.Bacon Factory Road R103 into Connor Street into Alexandra Street into Taxi Rank. 2.Narrowtex into Loskop Road; 3.Masonite into Broomcliffe Road; 4.Masonite into Bank Road; and 5.Mosaic into Bank Road</p> |



transport

Department:
Transport
Province of KwaZulu-Natal

GAZETTE

LGKZNG46-2015-
OCT

REGION: ALL

| | |
|---|--|
| 1) Application Number: APP0043626 | 2) Gazette Number: LGKZNG46-2015-OCT |
| 3) Applicant: N SIBHUKU ID NO. 5909260514085 Association: UNDERBERG TAXI ASSOCIATION | 4) Applicant Address: P.O BOX 306 UNDERBURG KWAZULU-NATAL KWA-ZULU NATAL 3257 |
| 5) Existing Licence Holder: NOT APPLICABLE ID NO. NOT APPLICABLE | 6) Existing Licence Holder Address: NOT APPLICABLE |
| 7) Type of application: NEW OPERATING LICENCE | 8) Operating Licence Number: LKNKZN0123049 |
| 9) Vehicle Type: MINIBUS | 10) 1 x 14 (SEATED) + 0 (STANDING) |
| 11) Region: SISONKE | |
| 12.1 | <p>ROUTE 8 Mqatsheni - Underberg INBOUND: From:(origin):Mqatsheni To(destination):Underberg Loadat Mqatsheni location join L933,D1243 turn right P346,P27-2,P126 turn left Mr7 to Taxi Rank OUTBOUND From(origin):Underberg Taxi Rank To (destination):Mqatsheni Load at Taxi rank turn right MR7,turnright to P126,P27-2,P346 turn left to D1243,L933</p> |



transport

Department:
Transport
Province of KwaZulu-Natal

GAZETTE

LGKZNG46-2015-
OCT

REGION: ALL

| | |
|--|--|
| 1) Application Number: APP0043604 | 2) Gazette Number: LGKZNG46-2015-OCT |
| 3) Applicant: SHEZI S ID NO. 3904085241081 Association: SONQOBA SIMUNYE TAXI OWNERS ASSOCIATION | 4) Applicant Address: PO BOX100162 DURBAN 4080 |
| 5) Existing Licence Holder: NOT APPLICABLE ID NO. NOT APPLICABLE | 6) Existing Licence Holder Address: NOT APPLICABLE |
| 7) Type of application: NEW OPERATING LICENCE | 8) Operating Licence Number: NOT AVAILABLE |
| 9) Vehicle Type: MINIBUS | 10) 1 x 15 (SEATED) + 0 (STANDING) |
| 11) Region: NINGIZMU 2 | |
| 12.1 | <p>MARKET ROAD RANK 59 TO BIZANA</p> <p>From Durban Market road turn into M4 South Coast and proceed to the N2 South Coast bound freeway. Travel past Durban Airport, Amanzimtoti, Umkomaas, Scottburgh, Sezela, Hibberdene and Port Shepstone turn into R61. Travel past Margate Airport, Margate, Port Edward, Umtamvuma River, Mitchel Bridge, wild coast international holiday resort, sea view store (drop passengers) gumzana off ramp (drop passengers), lukholo (drop passengers), redoubt (drop passengers), ntlakwe (drop passengers), Qotyana (drop passengers) and turn left/right into Bizana taxi rank (drop passengers) From Bizana taxi rank pick up passengers to Durban's market road into R61 towards Port Edward. Travel past the following points Qotyana, Ntlakwe, Redoubt, Lukholo, gumzana off ramp, sea view store, Wild coast sun and cross Umtamvunas mitchel bridge Port Edward, Margate, Margate airport and Port Shepstone turn into N2 freeway. Travel past Hibberdene, Sezela, Scottburgh, Umkomaas, Amanzimtoti, Durban airport turn left and drive along the following drop up points. Turn into Joyner road (Isipingo West) at the junction turn left into Jeffels and turn right into Wilcox. At the next robot drive past intersection with Baltex and proceed past robot intersection with Stroud into R102 Isipingo Rail. Turn left into Old Main Road to Reunion. Drive to robot M30 Umlazi and turn left for about 100 metres and drop passengers. Turn back into M30 and proceed to robot next to Glebelands Hostel (R102). Drive into M4 South Coast freeway and proceed to Market Road.</p> |
| 12.2 | <p>2. MARKET ROAD RANK 59 TO FLAGSTAFF from Durban's market road turn into M4 South Coast, proceed to the N2 South Coast bound freeway. Travel past Durban Airport, Amanzimtoti, Umkomaas, Scottburgh, Sezela, Hibberdene and Port Shepstone turn into R61. Travel past Margate Airport, Margate, Port Edward, Umtamvuma River, Mitchel Bridge, wild coast international holiday resort, sea view store (drop passengers) gumzana off ramp (drop passengers), lukholo (drop passengers), redoubt (drop passengers), ntlakwe (drop passengers), Qotyana (drop passengers) and turn left/right into Bizana taxi rank and drop passengers. Via Nomlacu and Ludekehalt, Magusheni (drop passengers), Ntlezi halt (drop passengers), Marashu (drop passengers) Sigcau training school (drop passengers), Esiphaqeni (drop passengers) proceed and turn into flagstaff taxi rank and drop passengers. From flagstaff rank pick up passengers and turn into R61. Proceed to Durban travelling past the following Esiphaqeni, Sigcau training, Marash, Ntlenzi halt. Travel past Bizana, redoubt store, Gumzana off ramp, Wild Coast Sun, Umtamvuna's Mitchels Bridge, Port Edward, Margate, Margate Airport and Port Shepstone turn into N2 freeway. Travel past Hibberdene, Sezela, Scottburgh, Umkomaas, Amanzimtoti. Turn into Joyner Road (Isipingo West) at the junction turn left into Jeffels and turn right into Wilcox. At the next robot drive past intersection with Baltex and proceed past robot intersection with Stroud into R102 Isipingo Rail. Turn into Old Main Road to Reunion. Drive to M30 Umlazi and turn left for about 100 metres and drop passengers. Turn back into M30 and proceed to robot next to Glebelands Hostels (R102). Drive into M4 South Coast freeway and proceed to Market Road.</p> |
| 12.3 | <p>6. MARKET ROAD 59 MATATIELE</p> <p>From Durban's market road turn into M4 South Coast, proceed to the N2 South Coast bound freeway. Travel past Durban Airport, Amanzimtoti, Umkomaas, Scottburgh, Sezela, Hibberdene and Port Shepstone turn into N2 pass Marburg, Paddock, Izingolweni, Harding and turn right into Kokstad and proceed to Matatiele Taxi Rank pick up passengers and turn into N2 and proceed along same road up to Isipingo. Turn into Joyner Road (Isipingo West) at the junction turn left into Jeffels and turn right into Wilcox. At the next robot drive past intersection with Baltex and proceed past robot intersection with Stroud into R102 Isipingo Rail. Turn left into Old Main Road to Reunion. Drive to robot M30 Umlazi and turn left for about 100 metres and drop passengers. Turn back into M30 and proceed to robot next to Glebelands Hostels (R102) drive into M4 South Coast freeway and proceed to Market Road.</p> |



transport

Department:
Transport
Province of KwaZulu-Natal

GAZETTE

LGKZNG46-2015-
OCT

REGION: ALL

| | |
|------|--|
| 12.4 | MARKET ROAD RANK 59 TO MOUNT FRERE From Durban's market road turn into M4 South Coast, proceed to the N2 South Coast bound freeway. Travel past Durban Airport, Amanzimtoti, Umkomaas, Scottburgh, Sezela, Hibberdene and Port Shepstone turn into N2 pass Marburg, Paddock, Izingolweni, Harding proceed along N2 to Mount Ayliff. Past Sugar bush past Rhode then to Mount Frere Rank. From Mount Frere Taxi Rank pick up passengers and turn into N2 and proceed along same road up to Isipingo. Turn into Joyner Road (Isipingo West) at the junction turn left into Jeffels and turn right into Wilcox. At the next robot drive past intersection with Baltex and proceed past robot intersection with Stroud into R102 Isipingo Rail. Turn left into Old Main Road to Reunion. Drive to robot M30 Umlazi and turn left for about 100 metres and drop passengers. Turn back into M30 and proceed to robot next to Gleblands Hostels (R102) drive into M4 South Coast freeway and proceed to Market Road. |
| 12.5 | 8.MARKET ROAD 59 TO MOUNT AYLIF From Durban's market road turn into M4 South Coast, proceed to the N2 South Coast bound freeway. Travel past Durban Airport, Amanzimtoti, Umkomaas, Scottburgh, Sezela, Hibberdene and Port Shepstone turn into N2 pass Marburg, Paddock, Izingolweni, Harding proceed along N2 to Mount Ayliff. . From Mount Ayliff Taxi Rank pick up passengers and turn into N2 and proceed along same road up to Isipingo. Turn into Joyner Road (Isipingo West) at the junction turn left into Jeffels and turn right into Wilcox. At the next robot drive past intersection with Baltex and proceed past robot intersection with Stroud into R102 Isipingo Rail. Turn left into Old Main Road to Reunion. Drive to robot M30 Umlazi and turn left for about 100 metres and drop passengers. Turn back into M30 and proceed to robot next to Gleblands Hostels (R102) drive into M4 South Coast freeway and proceed to Market Road. |
| 12.6 | MARKET ROAD TO UMTATA From Durban's market road turn into M4 South Coast, proceed to the N2 South Coast bound freeway. Travel past Durban Airport, Amanzimtoti, Umkomaas, Scottburgh, Sezela, Hibberdene and Port Shepstone turn into N2 pass Marburg, Paddock, Izingolweni, Harding proceed along N2 pass Mount Ayliff, Mount Frere, Qumbu, Tsolo, and into Umtata. From Umtata Turn into Joyner Road (Isipingo West) at the junction turn left into Jeffels and turn right into Wilcox. At the next robot Taxi Rank pick up passengers and turn into N2 proceeds along same road up to Isipingo. Drive past intersection with Baltex and proceed past robot intersection with Stroud into R102 Isipingo Rail. Turn left into Old Main Road to Reunion. Drive to robot M30 Umlazi and turn left for about 100 metres and drop passengers. Turn back into M30 and proceed to robot next to Gleblands Hostels (R102) drive into M4 South Coast freeway and proceed to Market Road. |
| 12.7 | MARKET ROAD 59 TO TABANKULU From Durban's market road turn into M4 South Coast, proceed to the N2 South Coast bound freeway. Travel past Durban Airport, Amanzimtoti, Umkomaas, Scottburgh, Sezela, Hibberdene and Port Shepstone turn into N2 pass Marburg, Paddock, Izingolweni, Harding proceed along N2 pass Mount Ayliff, turn left at sugar Bush and proceed to Tabankulu. Taxi Rank pick up passengers and turn into N2 and proceed along same road up to Isipingo. Turn into Joyner Road (Isipingo West) at the junction turn left into Jeffels and turn right into Wilcox. At the next robot drive past intersection with Baltex and proceed past robot intersection with Stroud into R102 Isipingo Rail. Turn left into Old Main Road to Reunion. Drive to robot M30 Umlazi and turn left for about 100 metres and drop passengers. Turn back into M30 and proceed to robot next to Gleblands Hostels (R102) drive into M4 South Coast freeway and proceed to Market Road. |
| 12.8 | MARKET ROAD 59 TO MZAMBIA From Durban's market road turn into M4 South Coast, proceed to the N2 South Coast bound freeway. Travel past Durban Airport, Amanzimtoti, Umkomaas, Scottburgh, Sezela, Hibberdene and Port Shepstone turn into R61. Travel pass Margate Airport, Port Edward, Umtamvuna River, Mitchel Bridge, Wild Coast International holiday resort, sea view store (drop passengers) Gumzana off ramp (drop passengers), Qotyana (drop passengers) a and turn left/right into Bizana Taxi Rank and drop passengers From Bizana taxi rank pick up passengers to Durban's market road via Brook Street. Turn into R61 towards Port Edward. Pick up passengers traveling to Durban at the following points: Qotyana, Ntlakwe, Redoubt, Lukholo, Gumzana off ramp, Sea view store, Wild Coast and cross Umtamvumas, Michel Bridge, travel pass the following places Port Edward, Margate, Margate Airport and Port Shepstone turn into N2 freeway. Travel pass Hibberdene, Sezela, Scottburgh, Umkomaas, Amanzimtoti, Durban Airport. Drive along the following drop up points. Turn into Joyner Road (Isipingo West) at the junction turn left into Jeffels and turn right into Wilcox. At the next robot drive past intersection with Baltex and proceed past robot intersection with Stroud into R102 Isipingo Rail. Turn left into Old Main Road to Reunion. Drive to robot M30 Umlazi and turn left for about 100 metres and drop passengers. Turn back into M30 and proceed to robot next to Gleblands Hostels (R102) drive into M4 South Coast freeway and proceed to Market Road. |



transport

Department:
Transport
Province of KwaZulu-Natal

GAZETTE

LGKZNG46-2015-
OCT

REGION: ALL

| | |
|-------|--|
| 12.9 | <p>12. MARKET ROAD RANK 59 TO PORT SHEPSTONE From Durban's market road turn into M4 South Coast, proceed to the N2 South Coast bound freeway. Travel past Durban Airport, Amanzimtoti, Umkomaas, Scottburgh, Sezela, Hibberdene. Turn into R102 A and proceed pass Umzumbe, Pumula, Melville, Banana Beach, Sunwich Port, Anerley, South Port, Sea Park, Umtentweni, Port Shepstone (taxi city/Ryder street rank). From Port Shepstone Taxi Rank proceed along same road to Durban's international airport turn left at Isipingo. Turn into Joyner Road (Isipingo West) at the junction turn left into Jeffels and turn right into Wilcox. At the next robot drive past intersection with Baltex and proceed past robot intersection with Stroud into R102 Isipingo Rail. Turn left into Old Main Road to Reunion. Drive to robot M30 Umlazi and turn left for about 100 metres. Turn back into M30 and proceed to robot next to Gleblands Hostels (R102) drive into South Coast Road, Umbilo R102, Rosburgh, Congela, King Edward Hospital, Dalbridge turn into Gale Street and proceed to West Street, turn into Warwick Avenue, turn right into Alice Street, turn left into Albert, turn right into Umngeni, turn into Soldiers Way, turn into Leopold Street and into Market road.</p> |
| 12.10 | <p>MARKET ROAD RANK 59 PORT ST JOHNS From Durban's market road turn into M4 South Coast, proceed to the N2 South Coast bound freeway. travel past Durban Airport, Amanzimtoti, Umkomaas, Scottburgh, Sezela, Hibberdene and Port Shepstone turn into R61. Travel pass Margate Airport, Port Edward, Umtamvuna River, Mitchel Bridge, Wild Coast International holiday resort, sea view store (drop passengers) Gumzana off ramp (drop passengers), Qotyana (drop passengers) a and turn left/right into Bizana Taxi Rank and drop passengers via Nomlacu and Ludekehalt, Magusheni (drop passengers). Ntlenzi halt (drop passengers) Marashu (drop passengers), Sigcau training school (drop passengers), Esiphaqeni (drop passengers) proceed pass Flagstaff, Lusikisiki and drop passengers at Port St. Johns taxi rank pick up passengers and turn into R61 towards Durban. Travel up to Isipingo and turn into Joyner Road (Isipingo West) at the junction turn left into Jeffels and turn right into Wilcox. At the next robot drive past intersection with Baltex and proceed past robot intersection with Stroud into R102 Isipingo Rail. Turn left into Old Main Road to Reunion. Drive to robot M30 Umlazi and turn left for about 100 metres and drop passengers. Turn back into M30 and proceed to robot next to Gleblands Hostels (R102) drive into M4 South Coast freeway and proceed to Market Road.</p> |
| 12.11 | <p>PINETOWN TO BIZANA From Pinetown Taxi Rank (opposite Golden Plate Take away and Malls Pharmacy) pick up passengers and proceed along Hill Street at the robot turn left into Moodie street at the next robot turn right into Old Main road and proceed into Crompton street. Drive into M13 towards N3 freeway to Durban. Travel pass Briston road and proceed along N3 to Durban's city center turn into M4, proceed to the N2 South Coast bound freeway. Travel passes Durban Airport, Amanzimtoti, Umkomaas, Scottburgh, Sezela, Hibberdene and Port Shepstone turn into R61. Travel pass Margate Airport, Port Edward, Umtamvuna River, Mitchel Bridge, Wild Coast International holiday resort, sea view store (drop passengers) Gumzana off ramp (drop passengers), Lukholo (drop passengers), Redoubt (drop passengers), Ntlakwe (drop passengers), Qotyana (drop passengers) and turn left/right into Bizana taxi rank and drop passengers. From Bizana taxi rank pick up passengers and turn into R61. Travel along same road to Isipingo and turn into Joyner Road (Isipingo West) at the junction turn left into Jeffels and turn right into Wilcox. At the next robot drive past intersection with Baltex and proceed past robot intersection with Stroud into R102 Isipingo Rail. Turn left into Old Main Road to Reunion. Drive to robot M30 Umlazi and turn left for about 100 metres and drop passengers. Turn back into M30 and proceed to robot next to Gleblands Hostels (R102) drive into M4 South Coast freeway and proceed to Market Road.</p> |
| 12.12 | <p>PINETOWN TO FLAGSTAFF From Pinetown Taxi Rank (opposite Golden Plate Take away and Malls Pharmacy) pick up passengers and proceed along Hill Street at the robot turn left into Moodie street at the next robot turn right into Old Main road and proceed into Crompton street. Drive into M13 towards N3 freeway to Durban. Travel pass Briston road and proceed along N3 to Durban's city center turn into M4, proceed to the N2 South Coast bound freeway. Travel passes Durban Airport, Amanzimtoti, Umkomaas, Scottburgh, Sezela, Hibberdene and Port Shepstone turn into R61. Travel pass Margate Airport, Port Edward, Umtamvuna River, Mitchel Bridge, Wild Coast International holiday resort, sea view store (drop passengers) Gumzana off ramp (drop passengers), Lukholo (drop passengers), Redoubt (drop passengers), Ntlakwe (drop passengers), Qotyana (drop passengers) and turn left/right into Bizana taxi rank and drop passengers. Via Nomlacu and Ludekehalt, Magusheni (drop passengers), Ntlezi halt (drop passengers), Marashu (drop passengers) Sigcau training school (drop passengers), Esiphaqeni (drop passengers) proceed and turn into flagstaff taxi rank and drop passengers. From flagstaff taxi rank turn into R61 and proceed to along same road to Isipingo. Turn into Joyner Road (Isipingo West) at the junction turn left into Jeffels and turn right into Wilcox. At the next robot drive past intersection with Baltex and proceed past robot intersection with Stroud into R102 Isipingo Rail. Turn left into Old Main Road to Reunion. Drive to robot M30 Umlazi and turn left for about 100 metres and drop passengers. Turn back into M30 and proceed to robot next to Gleblands Hostels (R102) drive into M4 South Coast freeway and proceed to Isipingo M4 South Coast turn into N3, turn left into M7 Queensburg into St. Johns avenue next robot turn left to Old Main road and turn into Moodie street and turn right into Hill street and drop passengers at Pinetown Taxi rank.</p> |



transport

Department:
Transport
Province of KwaZulu-Natal

GAZETTE

LGKZNG46-2015-
OCT

REGION: ALL

| | |
|-------|--|
| 12.13 | <p>PINETOWN TO HARDING From Pinetown Taxi Rank (opposite Golden Plate Take away and Malls Pharmacy) pick up passengers and proceed along Hill Street at the robot turn left into Moodie street at the next robot turn right into Old Main road and proceed into Crompton street. Drive into M13 towards N3 freeway to Durban. Travel pass Briston road and proceed along N3 to Durban's city center turn into M4, proceed to the N2 South Coast bound freeway. Travel pass Durban Airport, Amanzimtoti, Umkomaas, Scottburgh, Sezela, Hibberdene and Port Shepstone, Izingolweni and at Harding drop passengers. From Harding Taxi Rank turn into N2 Durban and proceed up to Isipingo and turn into Joyner Road (Isipingo West) at the junction turn left into Jeffels and turn right into Wilcox. At the next robot drive past intersection with Baltex and proceed past robot intersection with Stroud into R102 Isipingo Rail. Turn left into Old Main Road to Reunion. Drive to robot M30 Umlazi and turn left for about 100 metres and drop passengers. Turn back into M30 and proceed to robot next to Gleblands Hostels (R102) drive into M4 South Coast freeway and proceed to Isipingo M4 South Coast turn into N3, turn left into M7 Queensburg into St. Johns avenue next robot turn left to Old Main road and turn into Moodie street and turn right into Hill street and drop passengers at Pinetown Taxi rank.</p> |
| 12.14 | <p>PINETOWN TO IZINGOLWENI From Pinetown Taxi Rank (opposite Golden Plate Take away and Malls Pharmacy) pick up passengers and proceed along Hill Street at the robot turn left into Moodie street at the next robot turn right into Old Main road and proceed into Crompton street. Drive into M13 towards N3 freeway to Durban. Travel pass Briston road and proceed along N3 to Durban's city center turn into M4, proceed to the N2 South Coast bound freeway. Travel pass Durban Airport, Amanzimtoti, Umkomaas, Scottburgh, Sezela, Hibberdene and Port Shepstone drop passengers. Travel towards Paddock to Izingolweni Taxi Rank. From Izingolweni Taxi Rank pick up passengers and turn back along N2 to Durban. Drive to Isipingo and turn into Joyner Road (Isipingo West) at the junction turn left into Jeffels and turn right into Wilcox. At the next robot drive past intersection with Baltex and proceed past robot intersection with Stroud into R102 Isipingo Rail. Turn left into Old Main Road to Reunion. Drive to robot M30 Umlazi and turn left for about 100 metres and drop passengers. Turn back into M30 and proceed to robot next to Gleblands Hostels (R102) drive into M4 South Coast freeway and proceed to Isipingo M4 South Coast turn into N3, turn left into M7 Queensburg into St. Johns avenue next robot turn left to Old Main road and turn into Moodie street and turn right into Hill street and drop passengers at Pinetown Taxi rank. Pinetown - Kokstad, 2206RK21009Z10054848, KZNBRCDDBN00300102.</p> <p>PINETOWN TO KOKSTAD "From Pinetown Taxi Rank (opposite Golden Plate Take away and Malls Pharmacy) pick up passengers and proceed along Hill Street at the robot turn left into Moodie street at the next robot turn right into Old Main road and proceed into Crompton street. Drive into M13 towards N3 freeway to Durban. Travel pass Briston road and proceed along N3 to Durban's city center turn into M4, proceed to the N2 South Coast bound freeway. Travel pass Durban Airport, Amanzimtoti, Umkomaas, Scottburgh, Sezela, Hibberdene and Port Shepstone drop passengers. Drive pass Izingolweni, Harding and turn into R166 to Kokstad and drop passengers. From Kokstad Taxi Rank pick up passengers and travel back along the same route to Isipingo and turn into Joyner road (Isipingo West) at the junction turn left into Jeffels and turn right into Wilcox. At the next robot drive past intersection with Baltex and proceed past robot intersection with Stroud into R102 Isipingo Rail. Turn left into Old Main Road to Reunion. Dr</p> |
| 12.15 | <p>18. PINETOWN TO KOKSTAD From Pinetown Taxi Rank (opposite Golden Plate Take away and Malls Pharmacy) pick up passengers and proceed along Hill Street at the robot turn left into Moodie street at the next robot turn right into Old Main road and proceed into Crompton street. Drive into M13 towards N3 freeway to Durban. Travel pass Briston road and proceed along N3 to Durban's city center turn into M4, proceed to the N2 South Coast bound freeway. Travel pass Durban Airport, Amanzimtoti, Umkomaas, Scottburgh, Sezela, Hibberdene and Port Shepstone drop passengers. Drive pass Izingolweni, Harding and turn into R166 to Kokstad and drop passengers. From Kokstad Taxi Rank pick up passengers and travel back along the same route to Isipingo and turn into Joyner road (Isipingo West) at the junction turn left into Jeffels and turn right into Wilcox. At the next robot drive past intersection with Baltex and proceed past robot intersection with Stroud into R102 Isipingo Rail. Turn left into Old Main Road to Reunion. Drive to robot M30 Umlazi and turn left for about 100 metres and drop passengers. Turn back into M30 and proceed to robot next to Gleblands Hostels (R102) drive into M4 South Coast freeway and proceed to Isipingo M4 South Coast turn into N3, turn left into M7 Queensburg into St. Johns avenue next robot turn left to Old Main road and turn into Moodie street and turn right into Hill street and drop passengers at Pinetown Taxi rank.</p> |



transport

Department:
Transport
Province of KwaZulu-Natal

GAZETTE

LGKZNG46-2015-
OCT

REGION: ALL

- | | |
|-------|---|
| 12.16 | <p>PINETOWN TO LUSIKISIKI From Pinetown Taxi Rank (opposite Golden Plate Take away and Malls Pharmacy) pick up passengers and proceed along Hill Street at the robot turn left into Moodie street at the next robot turn right into Old Main road and proceed into Crompton street. Drive into M13 towards N3 freeway to Durban. Travel pass Briston road and proceed along N3 to Durban city center turn into M4, proceed to the N2 South Coast bound freeway. Travel pass Durban Airport, Amanzimtoti, Umkomaas, Scottburgh, Sezela, Hibberdene and Port Shepstone turn into R61. Travel pass Margate Airport, Margate, Port Edward, Bizana, Ludeke halt, Magusheni, Ntlezi halt, Flagstaff and proceed to Lusikisiki (drop passengers). From Lusikisiki Taxi Rank turn into R61 and proceed towards Durban to Isipingo (M4 South Coast) and turn into Joyner road (Isipingo West) at the junction turn left into Jeffels and turn right into Wilcox. At the next robot drive past intersection with Baltex and proceed past robot intersection with Stroud into R102 Isipingo Rail. Turn left into Old Main Road to Reunion. Drive to robot M30 Umlazi and turn left for about 100 metres and drop passengers. Turn back into M30 and proceed to robot next to Gleblands Hostels (R102) drive into M4 South Coast freeway and proceed to Isipingo M4 South Coast turn into N3, turn left into M7 Queensburg into St. Johns avenue next robot turn left to Old Main road and turn into Moodie street and turn right into Hill street and drop passengers at Pinetown Taxi rank.</p> |
| 12.17 | <p>PINETOWN TO MATATIELE From Pinetown Taxi Rank (opposite Golden Plate Take away and Malls Pharmacy) pick up passengers and proceed along Hill Street at the robot turn left into Moodie street at the next robot turn right into Old Main road and proceed into Crompton street. Drive into M13 towards N3 freeway to Durban. Travel pass Briston road and proceed along N3 to Durban city center turn into M4, proceed to the N2 South Coast bound freeway. Travel pass Durban Airport, Amanzimtoti, Umkomaas, Scottburgh, Sezela, Hibberdene and Port Shepstone and proceed past Izingolweni, Harding, Kokstad (R166) turn into Kokstad Taxi Rank pick up passengers and drive into R166 road after Kokstad turn into N2 to Durban International Airport. At Isipingo drive left turn into Joyner road (Isipingo West) at the junction turn left into Jeffels and turn right into Wilcox. At the next robot drive past intersection with Baltex and proceed past robot intersection with Stroud into R102 Isipingo Rail. Turn left into Old Main Road to Reunion. Drive to robot M30 Umlazi and turn left for about 100 metres and drop passengers. Turn back into M30 and proceed to robot next to Gleblands Hostels (R102) drive into M4 South Coast freeway and proceed to Isipingo M4 South Co left to Old Main road and turn into Moodie Street and turn right into Hill Street and drop passengers at Pinetown Taxi rank.</p> |
| 12.18 | <p>PINETOWN TO MT AYLIFF From Pinetown Taxi Rank (opposite Golden Plate Take away and Malls Pharmacy) pick up passengers and proceed along Hill Street at the robot turn left into Moodie street at the next robot turn right into Old Main road and proceed into Crompton street. Drive into M13 towards N3 freeway to Durban. Travel pass Briston road and proceed along N3 to Durban city center turn into M4, proceed to the N2 South Coast bound freeway. Travel pass Durban Airport, Amanzimtoti, Umkomaas, Scottburgh, Sezela, Hibberdene and Port Shepstone. Travel past Izingolweni, Harding, Kokstad, Phakade and into Mt Ayliff Taxi Rank (drop passengers). From Mt Ayliff taxi rank pick up passengers and return along same route to Isipingo. Turn left into Joyner road (Isipingo West) at the junction turn left into Jeffels and turn right into Wilcox. At the next robot drive past intersection with Baltex and proceed past robot intersection with Stroud into R102 Isipingo Rail. Turn left into Old Main Road to Reunion. Drive to robot M30 Umlazi and turn left for about 100 metres and drop passengers. Turn back into M30 and proceed to robot next to Gleblands Hostels (R102) drive into M4 South Coast freeway and proceed to Isipingo M4 South Co left to Old Main road and turn into Moodie Street and turn right into Hill Street and drop passengers at Pinetown Taxi rank. Durban - Nkandla, 2206LS2207EP10054038, KZNBRCDNB0020002 dALTON TO NKANDLA "From Rank number 100 on Sydney Road, turn right Canberra Road, turn right into Gale Street, turn left into Berea Road, into the N3, into the N2 North Coast and along the N2, pass Tongaat Tollgate, pass Mvoti Tollgate, keep left to take KwaDukuza off ramp, from Stanger, pass Kranskop, pass Gcothoyi, pass Vukaphansi, pass Jameson Drift, pass Dolwane Mfongosi, direct and return.</p> |
| 12.19 | <p>PINETOWN TO MT FRERE From Pinetown Taxi Rank (opposite Golden Plate Take away and Malls Pharmacy) pick up passengers and proceed along Hill Street at the robot turn left into Moodie street at the next robot turn right into Old Main road and proceed into Crompton street. Drive into M13 towards N3 freeway to Durban. Travel pass Briston road and proceed along N3 to Durban city center turn into M4, proceed to the N2 South Coast bound freeway. Travel pass Durban Airport, Amanzimtoti, Umkomaas, Scottburgh, Sezela, Hibberdene and Port Shepstone. Travel past Izingolweni, Harding, Kokstad, Phakade and into Mt Ayliff, and at Mount Frere taxi rank drop passengers. From Mount Frere taxi rank pick up passengers turn back to N2 and proceed to Durban international airport. At Isipingo turn left into Joyner road (Isipingo West) at the junction turn left into Jeffels and turn right into Wilcox. At the next robot drive past intersection with Baltex and proceed past robot intersection with Stroud into R102 Isipingo Rail. Turn left into Old Main Road to Reunion. Drive to robot M30 Umlazi and turn left for about 100 metres and drop passengers. Turn back into M30 and proceed to robot next to Gleblands Hostels (R102) drive into M4 South Coast freeway and proceed to Isipingo M4 South Co left to Old Main road and turn into Moodie Street and turn right into Hill Street and drop passengers at Pinetown Taxi rank.</p> |



transport

Department:
Transport
Province of KwaZulu-Natal

GAZETTE

LGKZNG46-2015-
OCT

REGION: ALL

| | |
|-------|---|
| 12.20 | <p>PINETOWN TO UMTATA From Pinetown Taxi Rank (opposite Golden Plate Take away and Malls Pharmacy) pick up passengers and proceed along Hill Street at the robot turn left into Moodie street at the next robot turn right into Old Main road and proceed into Crompton street. Drive into M13 towards N3 freeway to Durban. Travel pass Briston road and proceed along N3 to Durban's city center turn into M4, proceed to the N2 South Coast bound freeway. Travel pass Durban Airport, Amanzimtoti, Umkomaas, Scottburgh, Sezela, Hibberdene and Port Shepstone. Travel past Izingolweni, Harding, Kokstad, Phakade and into Mt Ayliff, Mount Frere, Qumbu, Tsolo and turn into Umtata taxi rank drop passengers. From Umtata taxi rank pick up passengers and turn back into N2 travel along same route to Durban international airport. At Isipingo turn left into Joyner road (Isipingo West) at the junction turn left into Jeffels and turn right into Wilcox. At the next robot drive past intersection with Baltex and proceed past robot intersection with Stroud into R102 Isipingo Rail. Turn left into Old Main Road to Reunion. Drive to robot M30 Umlazi and turn left for about 100 metres and drop passengers. Turn back into M30 and proceed to robot next to Gleblands Hostels (R102) drive into M4 South Coast freeway and proceed to Isipingo M4 South Co left to Old Main road and turn into Moodie Street and turn right into Hill Street and drop passengers at Pinetown Taxi rank.</p> |
| 12.21 | <p>PINETOWN TO MZAMBIA From Pinetown Taxi Rank (opposite Golden Plate Take away and Malls Pharmacy) pick up passengers and proceed along Hill Street at the robot turn left into Moodie street at the next robot turn right into Old Main road and proceed into Crompton street. Drive into M13 towards N3 freeway to Durban. Travel pass Briston road and proceed along N3 to Durban's city center turn into M4, proceed to the N2 South Coast bound freeway. Travel pass Durban Airport, Amanzimtoti, Umkomaas, Scottburgh, Sezela, Hibberdene and Port Shepstone turn into R61. Travel pass Margate Airport, Margate, Port Edward, Umtamvuma River, Mitchel bridge, Wild Coast Sun international holiday resort, Sea view store (drop passengers) Gumzana off ramp (drop passengers), Lukholo (drop passengers), Redoubt (drop passengers), Ntlakwe (drop passengers), Qotyana (drop passengers) and turn left/right into Bizana taxi rank and drop passengers. From Mzamba taxi rank pick up passengers and turn back into R61 to Durban. At Isipingo turn left into Joyner road (Isipingo West) at the junction turn left into Jeffels and turn right into Wilcox. At the next robot drive past intersection with Baltex and proceed past robot intersection with Stroud into R102 Isipingo Rail. Turn left into Old Main Road to Reunion. Drive to robot M30 Umlazi and turn left for about 100 metres and drop passengers. Turn back into M30 and proceed to robot next to Gleblands Hostels (R102) drive into M4 South Coast freeway and proceed to Isipingo M4 South Co left to Old Main road and turn into Moodie Street and turn right into Hill Street and drop passengers at Pinetown Taxi rank.</p> |
| 12.22 | <p>PINETOWN TO PORT SHEPSTONE From Pinetown Taxi Rank (opposite Golden Plate Take away and Malls Pharmacy) pick up passengers and proceed along Hill Street at the robot turn left into Moodie street at the next robot turn right into Old Main road and proceed into Crompton street. Drive into M13 towards N3 freeway to Durban. Travel pass Briston road and proceed along N3 to Durban's city center turn into M4, proceed to the N2 South Coast bound freeway. Travel pass Durban Airport, Amanzimtoti, Umkomaas, Scottburgh, Sezela, Hibberdene Turn into R102 A and proceed pass Umzumbe, Pumula, Melville, Banana Beach, Sunwich Port, Anerley, South Port, Sea Park, Umtentweni, Port Shepstone (taxi city/ryder street rank). From Port Shepstone taxi rank proceed along the same road to Durban's international airport turn left into Isipingo. Turn left into Joyner road (Isipingo West) at the junction turn left into Jeffels and turn right into Wilcox. At the next robot drive past intersection with Baltex and proceed past robot intersection with Stroud into R102 Isipingo Rail. Turn left into Old Main Road to Reunion. Drive to robot M30 Umlazi and turn left for about 100 metres. Turn back into M30 and proceed to robot next to Gleblands Hostels (R102) drive into M4 South Coast freeway and proceed to Isipingo M4 South Co left to Old Main road and turn into Moodie Street and turn right into Hill Street and drop passengers at Pinetown Taxi rank.</p> <p>Lindela - Jamesons Drift,2206LS2206LS00054039,KZNBRCDBN0020001, LINDELA TO JAMESONS DRIFT "From Lindela Taxi Rank right to Tugela Road pass Insuze pass Ntulwane River pass Manyane River straight to Jameson Drift pick and drop back to Lindela Doing the same.ndla and return., Lindela - Kranskop,2206LS2206LS00054040,KZNBRCDBN0002003, LINDELA TO KRANSKOP"From rank in Lindela Road rank straight to Nddondo Ndwane pass Tugela River, pass Ntunjambili straight to Kranskop pick and drop and return to Lindela</p> |



transport

Department:
Transport
Province of KwaZulu-Natal

GAZETTE

LGKZNG46-2015-
OCT

REGION: ALL

| | |
|-------|--|
| 12.23 | PINETOWN TO PORT SHEPSTONE From Pinetown Taxi Rank (opposite Golden Plate Take away and Malls Pharmacy) pick up passengers and proceed along Hill Street at the robot turn left into Moodie street at the next robot turn right into Old Main road and proceed into Crompton street. Drive into M13 towards N3 freeway to Durban. Travel pass Briston road and proceed along N3 to Durban city center turn into M4, proceed to the N2 South Coast bound freeway. Travel pass Durban Airport, Amanzimtoti, Umkomaas, Scottburgh, Sezela, Hibberdene Turn into R102 A and proceed pass Umzumbe, Pumula, Melville, Banana Beach, Sunwich Port, Anerley, South Port, Sea Park, Umtentweni, Port Shepstone (taxi city/ryder street rank). From Port Shepstone taxi rank proceed along the same road to Durban international airport turn left into Isipingo. Turn left into Joyner road (Isipingo West) at the junction turn left into Jeffels and turn right into Wilcox. At the next robot drive past intersection with Baltex and proceed past robot intersection with Stroud into R102 Isipingo Rail. Turn left into Old Main Road to Reunion. Drive to robot M30 Umlazi and turn left for about 100 metres. Turn back into M30 and proceed to robot next to Gleblands Hostels (R102) drive into M4 South Coast freeway and proceed to Isipingo M4 South Co left to Old Main road and turn into Moodie Street and turn right into Hill Street and drop passengers at Pinetown Taxi rank. |
| 12.24 | PINETOWN TO PORT ST JOHNS From Pinetown taxi rank (opposite Golden Plate Take Away and Malls Pharmacy) pick up passengers and proceed along Hill Street at the robot turn left into Moodie Street. At the next robot turn right into Old Main road and proceed into Crompton Street. Drive turn into M4 proceed to the N2 South Coast bound freeway. Travel past Durban International Airport, Amanzimtoti, Umkomaas, Scottburgh, Sezela, Hibberdene and Port Shepstone turn into R61. Travel past Margate Airport, Margate, Port Edward, Bizana, Flagstaff, Lusikisiki and Port St. Johns taxi rank drop passengers. From Port St. Johns taxi rank pick up passengers and turn into M7 Queensburg turn into St. Johns avenue next robot turn left to Old Main road and turn into Moodie street and turn into Hill street and drop passengers at Pinetown Taxi Rank. |
| 12.25 | PINETOWN TO TABANKULU From Pinetown Taxi Rank (opposite Golden Plate Take away and Malls Pharmacy) pick up passengers and proceed along Hill Street at the robot turn left into Moodie street at the next robot turn right into Old Main road and proceed into Crompton street. Drive into M13 towards N3 freeway to Durban. Travel pass Briston road and proceed along N3 to Durban city center turn into M4, proceed to the N2 South Coast bound freeway. Travel pass Durban Airport, Amanzimtoti, Umkomaas, Scottburgh, Sezela, Hibberdene and Port Shepstone. Travel past Izingolweni, Harding, Kokstad, Mt Ayliff and near sugar bush turn left to Tabankulu taxi tank. From Tabankulu taxi rank pick up passengers to Durban. Proceed to Isipingo. Turn left into Joyner road (Isipingo West) at the junction turn left into Jeffels and turn right into Wilcox. At the next robot drive past intersection with Baltex and proceed past robot intersection with Stroud into R102 Isipingo Rail. Turn left into Old Main Road to Reunion. Drive to robot M30 Umlazi and turn left for about 100 metres drop passengers. Turn back into M30 and proceed to robot next to Gleblands Hostels (R102) drive into M4 South Coast freeway. |
| 12.26 | WEMA TO BIZANA From Durban market road turn into M4 South Coast, proceed to the N2 South Coast bound freeway. Travel past Durban Airport, Amanzimtoti, Umkomaas, Scottburgh, Sezela, Hibberdene and Port Shepstone turn into R61. Travel pass Margate Airport, Port Edward, Umtamvuna River, Mitchel Bridge, Wild Coast International holiday resort, Sea view store (drop passengers) Gumzana off ramp (drop passengers), Lukholo (drop passengers), Redoubt (drop passengers), Ntlakwe (drop passengers), Qoytyna (drop passengers) and turn left/right into Bizana taxi rank and drop passengers via Nomlacu and Ludeke halt. From Bizana taxi rank pick up passengers traveling to Durban at the following points: Qotyana, Ntlakwe, Redoubt, Lukholo, gumzana off ramp, sea view store, wild coast sun and crosss umtamvunas mitchel bridge, travel past the following places Port Edward, Margate, Margate airport and Port Shepstone turn into N2 freeway. Travel past Hibberdene, Sezela, Scottburgh, Umkomaas, Amanzimtoti, Durban airport. Drive along the following drop up points. Turn into Joyner road (Isipingo West) at the junction turn left into Jeffels and turn right into Wilcox. At the next robot drive past intersection with Baltex and proceed past robot intersection with Stroud into R102 Isipingo Rail. Turn left into Old Main Road to Reunion. Drive to robot M30 Umlazi and turn left for about 100 metres drop passengers. Turn back into M30 and proceed to robot next to Gleblands Hostels and proceed along Pendlebury to Swinton Road taxi rank (Wema). |



transport

Department:
Transport
Province of KwaZulu-Natal

GAZETTE

LGKZNG46-2015-
OCT

REGION: ALL

| | |
|-------|---|
| 12.27 | WAMA TO FLAGSTAFF From Durban's market road turn into M4 South Coast, proceed to the N2 South Coast bound freeway. Travel past Durban Airport, Amanzimtoti, Umkomaas, Scottburgh, Sezela, Hibberdene and Port Shepstone turn into R61. Travel pass Margate Airport, Port Edward, Umtamvuna River, Mitchel Bridge, Wild Coast International holiday resort, Sea view store (drop passengers) Gumzana off ramp (drop passengers), Lukholo (drop passengers), Redoubt (drop passengers), Ntlakwe (drop passengers), Qoytyna (drop passengers) and turn left/right into Bizana taxi rank and drop passengers via Nomlacu and Ludeke halt, Magusheni (drop passengers), Ntlenzi halt (drop passengers), Marashu (drop passengers), Sigcau training school (drop passengers), Esiphaqeni (drop passengers) proceed and turn into Flagstaff taxi rank and drop passengers. From Flagstaff rank pick up passengers and turn into R61. Proceed to Durban traveling past the following: Esiphaqeni (pick up passengers), Sigcau training (pick up passengers), Marashu (pick up passengers), Ntlezi halt (pick up passengers). Travel passes Bizana, Redoubt store, Gumzana off ramp, Wild Coast Sun international, Umtamvuna Mitchel Bridge, Port Edward, Margate, Margate Airport and Port Shepstone turn into N2 freeway. Traveling pass Hibberdene, Sezela, Scottburgh, Umkomaas, Amanzimtoti. Turn into Joyner road (Isipingo West) at the junction turn left into Jeffels and turn right into Wilcox. At the next robot drive past intersection with Baltex and proceed past robot intersection with Stroud into R102 Isipingo Rail. Turn left into Old Main Road to Reunion. Drive to robot M30 Umlazi and turn left for about 100 metres drop passengers. Turn back into M30 and proceed to robot next to Gleblands Hostels (R102) and proceed along Pendlebury to Swinton Road taxi rank (Wema). |
| 12.28 | WEMA TO HARDING From Durban's market road turn into M4 South Coast, proceed to the N2 South Coast bound freeway. Travel past Durban Airport, Amanzimtoti, Umkomaas, Scottburgh, Sezela, Hibberdene and Port Shepstone turn into N2 pass Marburg, Paddock and Izingolweni to Harding. Turn into Joyner road (Isipingo West) at the junction turn left into Jeffels and turn right into Wilcox. At the next robot drive past intersection with Baltex and proceed past robot intersection with Stroud into R102 Isipingo Rail. Turn left into Old Main Road to Reunion. Drive to robot M30 Umlazi and turn left for about 100 metres drop passengers. Turn back into M30 and proceed to robot next to Gleblands Hostels (R102) and proceed along Pendlebury to Swinton Road taxi rank (Wema). |
| 12.29 | WEMA TO IZINGOLWENI From Durban's market road turn into M4 South Coast, proceed to the N2 South Coast bound freeway. Travel past Durban Airport, Amanzimtoti, Umkomaas, Scottburgh, Sezela, Hibberdene and Port Shepstone turn into N2 pass Marburg, Paddock and turn left to Izingolweni rank. Turn into Joyner road (Isipingo West) at the junction turn left into Jeffels and turn right into Wilcox. At the next robot drive past intersection with Baltex and proceed past robot intersection with Stroud into R102 Isipingo Rail. Turn left into Old Main Road to Reunion. Drive to robot M30 Umlazi and turn left for about 100 metres drop passengers. Turn back into M30 and proceed to robot next to Gleblands Hostels (R102) and proceed along Pendlebury to Swinton Road taxi rank (Wema). |
| 12.30 | WEMA TO KOKSTAD From Durban's market road turn into M4 South Coast, proceed to the N2 South Coast bound freeway. Travel past Durban Airport, Amanzimtoti, Umkomaas, Scottburgh, Sezela, Hibberdene and Port Shepstone turn into N2 pass Marburg, Paddock, Izingolweni, Harding and turn right into Kokstad. Turn into Joyner road (Isipingo West) at the junction turn left into Jeffels and turn right into Wilcox. At the next robot drive past intersection with Baltex and proceed past robot intersection with Stroud into R102 Isipingo Rail. Turn left into Old Main Road to Reunion. Drive to robot M30 Umlazi and turn left for about 100 metres drop passengers. Turn back into M30 and proceed to robot next to Gleblands Hostels (R102) and proceed along Pendlebury to Swinton Road taxi rank (Wema). |
| 12.31 | WEMA TO LISIKISIKI From Durban's market road turn into M4 South Coast, proceed to the N2 South Coast bound freeway. Travel past Durban Airport, Amanzimtoti, Umkomaas, Scottburgh, Sezela, Hibberdene and Port Shepstone. Turn into Joyner road (Isipingo West) at the junction turn left into Jeffels and turn right into Wilcox. At the next robot drive past intersection with Baltex and proceed past robot intersection with Stroud into R102 Isipingo Rail. Turn left into Old Main Road to Reunion. Drive to robot M30 Umlazi and turn left for about 100 metres drop passengers. Turn back into M30 and proceed to robot next to Gleblands Hostels (R102) and proceed along Pendlebury to Swinton Road taxi rank (Wema). |
| 12.32 | WEMA TO MATATIELE From Durban's market road turn into M4 South Coast, proceed to the N2 South Coast bound freeway. Travel past Durban Airport, Amanzimtoti, Umkomaas, Scottburgh, Sezela, Hibberdene and Port Shepstone turn into N2 pass Marburg, Paddock, Izingolweni, Harding proceed along N2 to Mount Ayliff. Past Sugar Bush, past Rhode then to rank. Turn into Joyner road (Isipingo West) at the junction turn left into Jeffels and turn right into Wilcox. At the next robot drive past intersection with Baltex and proceed past robot intersection with Stroud into R102 Isipingo Rail. Turn left into Old Main Road to Reunion. Drive to robot M30 Umlazi and turn left for about 100 metres drop passengers. Turn back into M30 and proceed to robot next to Gleblands Hostels (R102) and proceed along Pendlebury to Swinton Road taxi rank (Wema). |

CONTINUES ON PAGE 130 - PART 2



KWAZULU-NATAL PROVINCE
KWAZULU-NATAL PROVINSIE
ISIFUNDAZWE SA KWAZULU-NATALI

Provincial Gazette • Provinsiale Koerant • Igazethi Yesifundazwe

GAZETTE EXTRAORDINARY — BUITENGEWONE KOERANT — IGAZETHI EYISIPESHELI

(Registered at the post office as a newspaper) • (As 'n nuusblad by die poskantoor geregistreer)
(Irejistiwee njengephephandaba eposihhovisi)

PIETERMARITZBURG

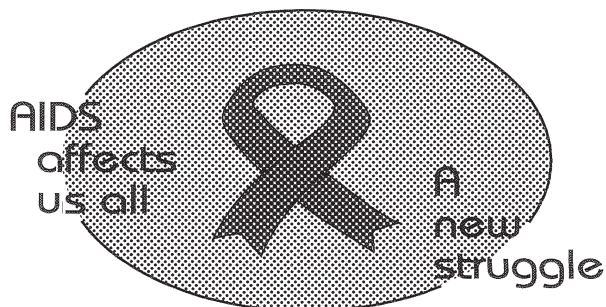
Vol. 9

12 NOVEMBER 2015
12 NOVEMBER 2015
12 KULWEZI 2015

No. 1546

PART 2 OF 7

We all have the power to prevent AIDS



Prevention is the cure

**AIDS
HELPLINE**

0800 012 322

DEPARTMENT OF HEALTH

N.B. The Government Printing Works will not be held responsible for the quality of "Hard Copies" or "Electronic Files" submitted for publication purposes

ISSN 1994-4558



01546



9 771994 455008



transport

Department:
Transport
Province of KwaZulu-Natal

GAZETTE

LGKZNG46-2015-
OCT

REGION: ALL

| | |
|-------|--|
| 12.33 | WEMA TO MOUNT AYLIF From Durban market road turn into M4 South Coast, proceed to the N2 South Coast bound freeway. Travel past Durban Airport, Amanzimtoti, Umkomaas, Scottburgh, Sezela, Hibberdene and Port Shepstone turn into N2 pass Marburg, Paddock, Izingolweni, Harding proceed along N2 to Mount Ayliff. Turn into Joyner road (Isipingo West) at the junction turn left into Jeffels and turn right into Wilcox. At the next robot drive past intersection with Baltex and proceed past robot intersection with Stroud into R102 Isipingo Rail. Turn left into Old Main Road to Reunion. Drive to robot M30 Umlazi and turn left for about 100 metres drop passengers. Turn back into M30 and proceed to robot next to Gleblands Hostels (R102) and proceed along Pendlebury to Swinton Road taxi rank (Wema). |
| 12.34 | WEMA TO MT FRERE From Durban market road turn into M4 South Coast, proceed to the N2 South Coast bound freeway. Travel past Durban Airport, Amanzimtoti, Umkomaas, Scottburgh, Sezela, Hibberdene and Port Shepstone turn into N2 pass Marburg, Paddock, Izingolweni, Harding proceed along N2 past Mount Ayliff, Mount Frere. From Mount Frere turn back into N2 to Durban. At Isipingo turn left turn into Joyner road (Isipingo West) at the junction turn left into Jeffels and turn right into Wilcox. At the next robot drive past intersection with Baltex and proceed past robot intersection with Stroud into R102 Isipingo Rail. Turn left into Old Main Road to Reunion. Drive to robot M30 Umlazi and turn left for about 100 metres drop passengers. Turn back into M30 and proceed to robot next to Gleblands Hostels (R102) and proceed along Pendlebury to Swinton Road taxi rank (Wema). |
| 12.35 | WEMA TO MZAMBA From Durban market road turn into M4 South Coast, proceed to the N2 South Coast bound freeway. Travel past Durban Airport, Amanzimtoti, Umkomaas, Scottburgh, Sezela, Hibberdene and Port Shepstone turn into R61. Travel past Margate Airport, Margate, Port Edward, Umtamvuna River, Mitchel Bridge, Wild Coast Sun International holiday resort, Sea view store (drop passengers, Ntlakwe (drop passengers), Qotyana (drop passengers) and turn left/right into taxi rank. From Mzamba Taxi rank into R61 towards Port Edward. Pick up passengers traveling to Durban at the following points: Qotyana, Ntlakwe, Redoubt, Lukholo, Gumzana off ramp, Sea view store, Wild Coast Sun and cross Umtamvunas Mitchel bridge, travel past the following places Port Edward, Margate, Margate Airport and Port Shepstone turn into N2 freeway. Travel pass Hibberdene, Sezela, Scottburgh, Umkomaas, Amanzimtoti, Durban Airport. Turn into Joyner road (Isipingo West) at the junction turn left into Jeffels and turn right into Wilcox. At the next robot drive past intersection with Baltex and proceed past robot intersection with Stroud into R102 Isipingo Rail. Turn left into Old Main Road to Reunion. Drive to robot M30 Umlazi and turn left for about 100 metres drop passengers. Turn back into M30 and proceed to robot next to Gleblands Hostels (R102) and proceed along Pendlebury to Swinton Road taxi rank (Wema). |
| 12.36 | WEMA TO PORT SHEPSTONE From Durban market road turn into M4 South Coast, proceed to the N2 South Coast bound freeway. Travel past Durban Airport, Amanzimtoti, Umkomaas, Scottburgh, Sezela, Hibberdene. Turn into R102 A and proceed past Umzumbe, Pumula, Melville, Banana beach, Sunwich Port, Anerley, South Port, Sea Park, Umtentweni. Travel along marine drive, Olso beach, Shelly beach, St. Mitchells, Uvungu. Manaba (marine drive), Ramsgate, Sanlameer, Trafalgar, Palm beach, proceed along Izingolweni road to Braemer Store, Munster, Glenmore beach, Leisure bay, Port Edward, Wild Coast sun, Caribbean estate, Mzamba craft village and return to Port Shepstone (taxi/ryder street rank). Proceed into N2 toll road to Durban. Turn into Joyner road (Isipingo West) at the junction turn left into Jeffels and turn right into Wilcox. At the next robot drive past intersection with Baltex and proceed past robot intersection with Stroud into R102 Isipingo Rail. Turn left into Old Main Road to Reunion. Drive to robot M30 Umlazi and turn left for about 100 metres drop passengers. Turn back into M30 and proceed to robot next to Gleblands Hostels (R102) and proceed along Pendlebury to Swinton Road taxi rank (Wema). |
| 12.37 | WEMA TO ST JOHNS From Durban market road turn into M4 South Coast, proceed to the N2 South Coast bound freeway. Travel past Durban Airport, Amanzimtoti, Umkomaas, Scottburgh, Sezela, Hibberdene and Port Shepstone turn into R61. Travel past Margate Airport, Margate, Port Edward, Umtamvuna river, Mitchel bridge, Wild Coast International holiday resort, sea view store (drop passengers) Gumzana off ramp (drop passengers), Lukholo (drop passengers), Redoubt (drop passengers), Ntlakwe (drop passengers), Qotyana (drop passengers) and turn left/right into Bizana taxi rank and drop passengers via Nomlacu and Ludeke halt, Magusheni (drop passengers), Ntlenzi halt (drop passengers), Marashu (drop passengers), Sigcau training school (drop passengers), Esiphaqeni (drop passengers) proceed and turn into Flagstaff taxi rank and drop passengers. Turn into Joyner road (Isipingo West) at the junction turn left into Jeffels and turn right into Wilcox. At the next robot drive past intersection with Baltex and proceed past robot intersection with Stroud into R102 Isipingo Rail. Turn left into Old Main Road to Reunion. Drive to robot M30 Umlazi and turn left for about 100 metres drop passengers. Turn back into M30 and proceed to robot next to Gleblands Hostels (R102) and proceed along Pendlebury to Swinton Road taxi rank (Wema). |

**transport**

Department:
Transport
Province of KwaZulu-Natal

GAZETTE

LGKZNG46-2015-
OCT

REGION: ALL

- 12.38** WEMA TO TABANKULU From Durban's market road turn into M4 South Coast, proceed to the N2 South Coast bound freeway. Travel past Durban Airport, Amanzimtoti, Umkomaas, Scottburgh, Sezela, Hibberdene and Port Shepstone. Travel past Izingolweni, Harding, Kokstad, Mt. Ayliff and near Sugar bush turn left to Tabankulu Taxi Rank. From Tabankulu Taxi rank pick up passengers to Durban. Proceed to Isipingo. Turn into Joyner road (Isipingo West) at the junction turn left into Jeffels and turn right into Wilcox. At the next roundabout drive past intersection with Baltex and proceed past roundabout intersection with Stroud into R102 Isipingo Road. Turn left into Old Main Road to Reunion. Drive to roundabout M30 Umlazi and turn left for about 100 metres drop passengers. Turn back into M30 and proceed to roundabout next to Glebelands Hostels (R102) and proceed along Pendlebury to Swinton Road taxi rank (Wema).



transport

Department:
Transport
Province of KwaZulu-Natal

GAZETTE

LGKZNG46-2015-
OCT

REGION: ALL

| | |
|---|--|
| 1) Application Number: APP0043607 | 2) Gazette Number: LGKZNG46-2015-OCT |
| 3) Applicant: MP MTSHALI ID NO. 8305265287081 Association: NEWTOWN ABC TRANS MINIBUS OWNERS ASS. | 4) Applicant Address: PO BOX95329 INANDI 4310 |
| 5) Existing Licence Holder: VC SHOZI ID NO. 6701255734086 | 6) Existing Licence Holder Address: PO BOX95329 INANDA 4310 |
| 7) Type of application: NORMAL TRANSFER | 8) Operating Licence Number: |
| 9) Vehicle Type: MINIBUS | 10) 1 x 15 (SEATED) + 0 (STANDING) |
| 11) Region: GREATER NORTH | |
| 12.1 | <p>CONDITIONS:</p> <ol style="list-style-type: none"> 1. PASSENGERS MAY BE PICKED UP AND/OR SET DOWN ONLY AT DESIGNATED TAXI RANK OR TAXI STOP, WHICH SHALL EXCLUDE BUS STOPS. 2. ON THE IN BOUND TRIP TO DURBAN, NO PASSENGERS MAY BE PICKED UP EN ROUTE FROM ENTERING NORTH COAST ROAD, UNTIL REACHING CENTENERY ROAD OR SOLDIERS WAY TAXI RANK 3. ON THE RETURN TRIP TO NEWTOWN, NO PASSENGERS MAY BE SET DOWN UNTIL LEAVING THE (M25) KWA- MASHU HIGHWAY. 4. ENTRY OR RANKING ON PRIVATE PROPERTY IS NOT PERMITTED WITHOUT WRITTEN PERMISSION OF THE LANDLORD, A COPY OF WHICH MUST BE SUPPLIED TO THE BOARD. 5. WITHOUT HAVING ENTERED INTO AN AGREEMENT WITH OTHER OPERATORS ON A COMMON ROUTE, AS CONTEMPLATED BY SECTION 88(2)(B) OF ACT 22 OF 2000, THE PICKING UP OR SETTING DOWN OF PASSENGERS ON SUCH ROUTE IS NOT PERMITTED. A COPY OF SUCH AGREEMENT MUST BE SUPPLIED TO THE BOARD. 6. AT RANKS, WHETHER ON STREET OR OFF STREET, ONLY THE TAXIS THAT CAN BE ACCOMODATED IN THE DEMARCATED AREA MAY OCCUPY THE RANK, EXCESS VEHICLES MUST HOLD ELSEWHERE AT DESIGNATED HOLDING AREAS. 7. AS FOR ROUTE 2.3: RESTRICTED FROM PICKING UP OR SETTING DOWN ON THE FORWARD LEG AND FROM SETTING DOWN ON THE RETURN LEG AT NTUZUMA TRAINING COLLEGE. 8. RESTRICTED FROM PICKING UP OR SETTING DOWN INTERMEDIATE PASSENGERS IN THE CBD OF DURBAN AND PINETOWN. 9. ON THE INBOUND TRIP TO PINETOWN, NO PASSENGERS MAY BE PICKED UP EN ROUTE FROM ENTERING (M25) KWA MASHU HIGHWAY, UNTIL REACHING SHEPSTONE ROAD. 10. ON RETURN TRIP TO NEWTON, NO PASSENGERS MAY BE SET DOWN UNTIL LEAVING KWAMASHU HIGHWAY (M25). 11. RANK PERMITS OR LETTERS OF AUTHORITY MUST BE PRODUCED IN RESPECT OF ALL RANKS IN MUNICIPAL AREAS, IN PARTICULAR MAJOR TOWNS AND CITIES AND IN PARTICULAR INTER-PROVINCIAL DESTINATIONS. 12. THE ALLOCATION OF ANY ROUTE OR PORTION OF A ROUTE IS SUBJECT TO THE CONDITION THAT IT HAS BEEN APPROVED AND ALLOCATED IN GOOD FAITH AND THAT SUCH ROUTE WILL BE INVALID SHOULD IT TRANSPIRE THAT THE ROUTE OR PORTION THEREOF WILL, OR HAS CAUSED CONFLICT DUE TO IT HAVING BEEN APPROVED BASED ON INCORRECT OR FALSE INFORMATION SUPPLIED TO THE BOARD OR AS A RESULT OF AN ERROR. IN SUCH INSTANCE THE OPERATING LICENCE MUST BE RETURNED TO THE BOARD FOR CORRECTION. |



transport

Department:
Transport
Province of KwaZulu-Natal

GAZETTE

LGKZNG46-2015-
OCT

REGION: ALL

| | |
|------|--|
| 12.2 | <p>ROUTE 3 FORWARD ROUTE: FROM ANY OF THE INNER CIRCLE ROUTE ABOVE TO: 3. DURBAN (AND RETURN AS PER ROUTES IN 5) 3.1. Old North Coast Road North Coast Road passes Connaught Bridge into Umgeni Road, along Umgeni Road into Soldiers Way, Soldiers Way Taxi Rank into Field Street, Leopold Street, Warwick Avenue into Centenary Road Taxi Rank. 3.2. Via Spaghetti Junction N2 on Ramp to Spaghetti Junction along N3, into Old Dutch Road, left into Centenary Road and proceed to Centenary Road Taxi Rank. 3.3. Via Point Along Umgeni Road, Argyle Road, Brickhill Road, Point Road, Bay Terrace, Stanger Street, Ordnance Road, left into Soldiers Way, right into Queens Street, right into Field Street, Right into Soldier's Way Taxi Rank. (RESTRICTED FROM PICKING UP OR SETTING DOWN INTERMEDIATE PASSENGERS FROM ARGYLE ROAD TO ORDNANCE ROAD ON FORWARD AND RETURN JOURNEYS).</p> |
| 12.3 | <p>APPROVED ROUTES 1,2,3,4,5 NEWTOWN ABC TRANS MINIBUS OWNERS ASSOCIATION</p> <p>APPROVED ROUTES 1, 2,3,4,5 NEWTOWN ABC TRANS MINIBUS OWNERS ASSOCIATION</p> <p>ROUTE 1</p> <p>1. INNER CIRCLE ROUTES WITHIN NEWTOWN A, B, &C, SOWETO & INANDA GLEBE</p> <p>A. From a taxi rank corner of King Bhhekuzulu Road and an Access Road to Newtown "A", left into King Bhhekuzulu Road, turn right proceeding along King Bhhekuzulu Road, turn left before the Market, proceed along this road parallel to Soweto, proceed until intersection with King Bhhekuzulu Road, proceed to the rank corner of King Bhhekuzulu Road and the road to Inanda Newtown "A".</p> <p>B. From the rank in (1) above, left into King Bhhekuzulu Road, proceed turn left into King Bhhekuzulu Road, right into King Bhhekuzulu Road, left into unnamed road to Inanda Glebe. Turn left and proceed along an unnamed road until intersection with Soweto Grove, left into Soweto Grove, turn right into King Bhhekuzulu Drive, along Sandlwana Drive into Siyaya Road, left into King Bhhekuzulu Road, right into Khuphuka Grove, left into Phaphama Avenue, proceed turning left into Phaphama Avenue, turn right into M25.....</p> <p>C. From the rank corner of King Bhhekuzulu Road and the access road to Newtown "A", turn right into King Bhhekuzulu Road, right into an access road, left into King Bhhekuzulu Road, left into Sandlwana Drive, along Sandlwana Drive, into Siyaya Road, right into King Bhhekuzulu Road, left into Sinamuva Drive, right into Somlandela Drive, right into an unnamed road, left into Ithendele Drive, left into Ntuzuma Access Road, right into M25.....</p> <p>D. From a Taxi Rank corner of King Bhhekuzulu Road and access road to Newtown "A", right into King Bhhekuzulu Road, into access road, into Soweto Grove, right into Senzakahle Walk, right into Masicebe Way and proceed turning left into Soweto Grove, then right into King Bhhekuzulu Road, left into Sandlwana Drive and proceed as per route (B) above.</p> |



transport

Department:
Transport
Province of KwaZulu-Natal

GAZETTE

LGKZNG46-2015-
OCT

REGION: ALL

| | |
|------|---|
| 12.4 | <p>ROUTE 2</p> <p>2. FROM ANY OF THE ABOVE ROUTES TO THE FOLLOWING DESTINATIONS:</p> <p>2.1. Bester's taxi rank From any of the Inner Circle Routes above, into King Bhekuzulu Road, along King Bhekuzulu Road, left into Ithendele Drive, left into Ntuzuma Access Road, right into the on-ramp to the M25, right into Bester's Taxi Rank and return along the same route in reverse.</p> <p>2.2. KwaMashu crossroads From any of the Inner Circle Routes above into M25, right proceeding along M25 on-ramp, into M25, left into Mandela Road off-ramp, right into Mandela Road, and proceed turning right into Kwamashu Crossroads Taxi Rank and return along the same route in reverse.</p> <p>2.3. KwaMashu station From any of the Inner Circle Routes above into Ithendele Road into:</p> <p>2.3.1. Nyala Road, proceed along Nyala Road, right into Bhejane Road and Proceed to Kwamashu Taxi Rank and return along the same route in reverse.</p> <p>2.3.2. Nyala Road, left into Sibisi Road, right into Bhejane Road and proceed To Kwamashu Taxi Rank and return along the same route in reverse.</p> |
| 12.5 | <p>ROUTE 5</p> <p>5. RETURN ROUTES: DURBAN TO NEWTOWN A, B & C</p> <p>5.1. Soldier's Way Taxi Rank Soldier's Way Taxi Rank, into Field Street, into Albert Street, into Umgeni Road, across Connaught Bridge, into North Coast Road; onto the M25, into Ntuzuma Access Road off-ramp, left into Ntuzuma Access Road and proceed along any of the Inner Circle Routes in reverse.</p> <p>5.2. Soldier's Way Taxi Rank From Soldiers Way Taxi Rank, into Field Street, left into Leopold Street, into Canongate Road, into the Western Freeway (N3), onto the N2, along the Kwamashu Highway (M25), into Ntuzuma Access Road off-ramp, left into Ntuzuma Access Road and proceed along any of the Inner Circle Routes in reverse.</p> <p>5.3. Centenary Road Taxi Rank From Centenary Road Taxi Rank, into Market Road, left into Alice Street, left into Albert Street, into Umgeni Road, into North Coast Road, into the M25, into Ntuzuma Access Road off-ramp, left into Ntuzuma Access Road, and proceed along any of the Inner Circle Routes in reverse.</p> <p>5.4. Centenary Road Taxi Rank From Centenary Taxi Rank, into Market Road, right into Leopold Street, into Canongate Road, into the Western Freeway (N3), into the N2, along the N2, into Kwamashu Highway (M25), into Ntuzuma Access Road off-ramp, left into Ntuzuma Access Road and proceed along any of the Inner Routes in reverse.</p> |



transport

Department:
Transport
Province of KwaZulu-Natal

GAZETTE

LGKZNG46-2015-
OCT

REGION: ALL

| | |
|--|--|
| 1) Application Number: APP0043504 | 2) Gazette Number: LGKZNG46-2015-OCT |
| 3) Applicant: BG MNGOMEZULU ID NO. 6507105773087 Association: INGWAUVUMA TAXI ASSOCIATION | 4) Applicant Address: PO BOX 116 INGWAUVUMA 3968 |
| 5) Existing Licence Holder: DP GUMEDE ID NO. 6003030504086 | 6) Existing Licence Holder Address: PO BOX 626 JOZINI 3969 |
| 7) Type of application: NORMAL TRANSFER | 8) Operating Licence Number: |
| 9) Vehicle Type: MINIBUS | 10) 1 x 13 (SEATED) + 0 (STANDING) |
| 11) Region: UMKHANYAKUDE | |
| 12.1 | Ingwavuma to NdumoFrom Ingwavuma to Ndumo turn left to P443 pass Bhambatha pass Makwakwa turn left and pass Mkhasini to Ndumo return back using the same route. |
| 12.2 | Ingwavuma to Ngwanase From Ingwavuma Taxi Rank turn left to P443 pass Bhambatha, Sikhemelele, Helandaba, Ezangomeni Road along P443 to and proceed to Ngwanase Taxi Rank return back using the same route. |
| 12.3 | LOCAL ROUTE 1 Ingwavuma to MkuzeFrom Ingwavuma Taxi Rank turn left into P443 pass Bhambanana turn right into P522 pass Jozii and pass Nkonkoni turn left into N2, turn left into Mkuze proceed to taxi rank and return back using the same route. |



transport

Department:
Transport
Province of KwaZulu-Natal

GAZETTE

LGKZNG46-2015-
OCT

REGION: ALL

| | |
|---|---|
| 1) Application Number: APP0043553 | 2) Gazette Number: LGKZNG46-2015-OCT |
| 3) Applicant: A KHABA ID NO. 4003120532080 Association: NONGOMA TAXI ASSOCIATION | 4) Applicant Address: PO BOX 197 NONGOMA 3950 |
| 5) Existing Licence Holder: MJ KHABA ID NO. 3305035158088 | 6) Existing Licence Holder Address: P.O. BOX 1851 NONGOMA KWAZULU-NATAL KWA-ZULU NATAL 3950 |
| 7) Type of application: RENEWAL AND DECEASED TRANSFER AND INCREASE IN CARRYING CAPACITY | 8) Operating Licence Number: LKNKZN0118217 |
| 9) Vehicle Type: MINIBUS | 10) 1 x 15 (SEATED) + 0 (STANDING) |
| 11) Region: ZULULAND | |
| 12.1 | <p>ROUTE 1 NONGOMA TAXI ASSOCIATION FROM NONGOMA TO DURBAN</p> <p>From an approved Nongoma Taxi Rank, turn right to Nongoma Main Road into R66, proceed along R66 and pass Ulundi and Melmoth (No drop or pick up will be made). Proceed into R34 and pass Ndundulu and turn right into R66 and pass Eshowe. From Eshowe town turn left to Total Garage (which is refreshment area. No drop or picks up will be made). Proceed along R66 and pass Gingindlovu (No drop or pick up will be made), and proceed to Dokodweni N2 on-ramp turn right and join N2 Toll Road, pass through Umvoti Plaza and pass Ballito and turn into right into M4 (drop may be made, no pick ups), and proceed along M4 to Durban into Ordinance Road, turn left into Soldiers Way (drop off at the Kings Gate), turn right into Leopold Road reaching Warwick Avenue, turn right and (drop can be made at Market, no pick-ups, no pick-ups. Proceed to Albert Road and turn right to Umngeni Road, and exit left to Osborne Street at the approved Taxi Rank. Off load, load and return along the forward route in reverse.</p> <p>1.1 ALTERNATIVE ROUTE NO.1 From approved Taxi Rank in Nongoma follow route as per no.1 above up to Ballito, proceed along N2 Toll Road through Umvoti Plaza and exit to R102 at the Gateway Mall to Umngeni Road, turn left and drop off at the Durban Station, proceed to Leopold Road and drop off at King's Gate and proceed along as detailed above.</p> <p>1.2 ALTERNATIVE ROUTE NO.2 From approved Taxi Rank in Nongoma, proceed to N2 Toll Road, exiting left into N3. Proceed along N3, exit to M13. Drop-off at Engen Garage, cross over to Warwick Avenue, into Alice Road (drop will be made at Grey Street), proceed to an approved rank at Osborne Street and return along route number 1 above.</p> |
| 12.2 | <p>Route 2. FROM NONGOMA TO NEWCASTLE</p> <p>From Nongoma Taxi Rank, turn left into R618, proceed along R618 to Ngome (Drop only), and turn left into R69, and cross over to R33 along Vryheid. Proceed along R33 and Blood River T-junction turn right into R34 proceed along R34 to Utrecht (drop can be made only). proceed along R34 and pass Osizweni and Madadeni (no drop only) and proceed to Newcastle, into Newcastle Taxi Rank. Off load, load and return along the forward route in reverse.</p> |
| 12.3 | <p>ROUTE 3. FROM NONGOMA TO VRYHEID</p> <p>From Nongoma Taxi Rank, turn left into R618, proceed along R618 to Ngome (Drop can be made only), proceed along R618 and turn left into R69, proceed along to Vryheid Taxi Rank. Offload, load and return along forward route in reverse.</p> |



transport

Department:
Transport
Province of KwaZulu-Natal

GAZETTE

LGKZNG46-2015-
OCT

REGION: ALL

| | |
|------|--|
| 12.4 | <p>ROUTE 4 FROM NONGOMA TO PONGOLA</p> <p>From Nongoma Taxi Rank, turn right into R66, proceed along R66 and pass Mahlangasi (drop can be made), and proceed to Magudu along R66, at the T junction turn left along N2 Road, entering town, and turn right to the approved Taxi Rank in Pongola. Off-load, load and return along forward route in reverse.</p> |
| 12.5 | <p>ROUTE 5. FROM NONGOMA TO MKHUZE</p> <p>From Nongoma Taxi Rank, turn left to Main Road and proceed to the junction and take right along R618 at Siphambanweni, turn left along P234, and pass Ekuthokozeni (pick-ups is made subject to condition 5 below), proceed along P234 (Bhanganomona pick-ups is made subject to condition 5 below) to N2 and cross over to N2 to Mkhuze Main Road and turn left to approved taxi rank at Mkhuze. Offload and load return along the forward route in reverse.</p> |
| 12.6 | <p>Route 6. FROM NONGOMA TO EMPANGENI</p> <p>From Nongoma Taxi Rank turn left to the Main Road at the junction turn right along R618, and pass along Buxeden and Hlabisa (no pick and drop made), proceed to Matubatuba, at the N2 junction, turn right into N2 and proceed to Richards Bay (drop is made, no pick ups). Proceed along R34 to Empangeni and drop off only passengers at 'B' Rank and proceed to 'A' Rank. Off-load, load and return along the forward route in reverse.</p> <p>6.1.ALTERNATIVE ROUTE</p> <p>From Nongoma Taxi Rank, turn right along R66 and pass Ulundi (No pick or drop) and proceed to Melmoth along R66 and drop will be made only. Proceed along R34 to Ndundulu (drop only), and proceed along R34 to Empangeni. Offload and load at Empangeni 'A' Rank and return along the forward route in reverse.</p> |



transport

Department:
Transport
Province of KwaZulu-Natal

GAZETTE

LGKZNG46-2015-
OCT

REGION: ALL

12.7

ROUTE 00 CONDITIONS/RESTRICTIONS

1. Passengers may be picked up and/or set down only at designated Taxi Rank or Taxi Stop, which shall exclude Bus Stops.
2. On the inbound trip to Durban, Vosloorus, Newcastle, Ladysmith, Empangeni, Mandini and Ulundi, no passengers may be picked up enroute from leaving the magisterial of Nongoma until reaching the destination rank.
3. On the return trip to Nongoma, no passengers may be set down until reaching the Magisterial District of Nongoma.
4. Entry or ranking on private property is not permitted without permission of the Landlord, a copy of which must be supplied to the Board before issue operating licence.
5. Without having entered into an agreement with other operators on a common route, as contemplated by section 88 (2) (B) of Act 22 of 2000, the picking up or setting down of passengers on such route is not permitted. A copy of such agreement must be supplied to the Board.
6. At ranks, whether on -street or off-street, only the taxis that can be accommodated in the demarcated area may occupy the rank, excess vehicles must hold elsewhere at designated holding areas.
7. Rank permits or letters of authority must be produced in respect of all ranks in municipal arrears, in particular major towns and cities.
8. The allocation of any route or portion of a route is subject to the condition that it has been approved and allocated in good faith and that such route will be invalid should it transpire that the route or portion thereof will, or has caused conflict due to it having been approved based on incorrect or false information supplied to the Board or as a result of an error. In such instance the operating licence must be returned to the Board for correction.
9. The vehicle must be covered by motor vehicle insurance as well as personal liability insurance.



transport

Department:
Transport
Province of KwaZulu-Natal

GAZETTE

LGKZNG46-2015-
OCT

REGION: ALL

| | |
|---|--|
| 1) Application Number: APP0042315 | 2) Gazette Number: LGKZNG46-2015-OCT |
| 3) Applicant: Z NYANISA ID NO. 6102026223089 Association: MLABA & MKHIZWANE TAXI ASSOCIATION | 4) Applicant Address: 139 MAIN ROAD CLERMONT PINETOWN KWA-ZULU NATAL 3610 |
| 5) Existing Licence Holder: NOT APPLICABLE ID NO. NOT APPLICABLE | 6) Existing Licence Holder Address: NOT APPLICABLE |
| 7) Type of application: INCREASE CARRYING CAPACITY | 8) Operating Licence Number: LKNKZN0112219 |
| 9) Vehicle Type: MINIBUS | 10) 1 x 14 (SEATED) + 0 (STANDING) |
| 11) Region: DURBAN WEST | |
| 12.1 | <p>ROUTE 1. NO 9 TAXI RANK –PINETOWN</p> <p>FROM TAXI RANK ON D1002, TURN RIGHT D1002 BECOMING D1004, TURN LEFT R103 PASS BOTHAS HILL, HILLCREST, TURN LEFT M13, PASS GILLITS, MAYTIME STORES, FIELDS HILL, TURN LEFT OLD MAIN ROAD, TURN RIGHT ANDERSON ROAD, TURN LEFT STANFIELD LANE TURN HILL STREET TAXI RANK AND RETURN TO NO. 9 ON THE SAME ROUTE.</p> |
| 12.2 | <p>ROUTE 2. NO.9 TAXI RANK –PINETOWN</p> <p>FROM TAXI RANK ON D1002, TURN LEFT D1002, TURN LEFT P423, TURN LEFT EDDY HAGEN DRIVE, TURN AROUND AT CATO RIDGE ABATTOIR, PROCEED ON EDDY HAGEN DRIVE, TURN LEFT P1-3 TURN RIGHT P245, TURN RIGHT P385, TURN LEFT N3, TURN LEFT OLD MAIN ROAD, TURN RIGHT ANDERSON ROAD, TURN LEFT STANFIELD LANE, TURN RIGHT HILL STREET TAXI RANK AND RETURN TO NO. 9 ON THE SAME ROUTE.</p> |



transport

Department:
Transport
Province of KwaZulu-Natal

GAZETTE

LGKZNG46-2015-
OCT

REGION: ALL

| | |
|--|--|
| 1) Application Number: APP0042325 | 2) Gazette Number: LGKZNG46-2015-OCT |
| 3) Applicant: EN KHUMALO ID NO. 5905245183087 Association: SOUTH & NORTH BEACH ADDINGTON TAXI ASSOCIATION | 4) Applicant Address: P O BOX 10526 MARINE PARADE DURBAN KWA-ZULU NATAL 4056 |
| 5) Existing Licence Holder: NOT APPLICABLE ID NO. NOT APPLICABLE | 6) Existing Licence Holder Address: NOT APPLICABLE |
| 7) Type of application: INCREASE CARRYING CAPACITY | 8) Operating Licence Number: LKNKZN0153096 |
| 9) Vehicle Type: MINIBUS | 10) 1 x 16 (SEATED) + 0 (STANDING) |
| 11) Region: DURBAN CENTRAL | |
| 12.1 | <p>Route 1</p> <p>Addington Hospital (Rank 112) to Berea Road</p> <p>Fro Rank (112A) on Erskine Terrace Addington Hospital, left into Rutherford Street pick and drop, right into Gillespie Street pick up drop, left into Boscombe place and onto Monty Naicker, pick up and drop along the way. Right into Stalwart Simelane pick up and drop off, onto David Webster, into Steve Biko Road, pick up and drop off. Left into Botanic Gardens Road pick up and drop off, left into King Dinizulu Road pick up and drop off.opposite Berea Centre on King dinizulu Road.</p> <p>Return Trip</p> <p>From Berea Road to Rank 112 A Addington Hospital</p> <p>From Berea Road (King Dinizulu Road) opposite Berea Centre, onto Pixley KaSeme Street, right into Mahatma Ghandi Road, left into Bell Street, left into Prince Street right into South Beach Avenue, left into Erskine Terrace into rank 112A at Addington Hospital. Picking up and dropping off along the way.</p> |



transport

Department:
Transport
Province of KwaZulu-Natal

GAZETTE

LGKZNG46-2015-
OCT

REGION: ALL

| | |
|------|--|
| 12.2 | <p>Route 2 From Blue Lagoon 112C to Berea Road through St Andrews</p> <p>From Rank 112C on Snell Parade, into Suncoast Casino the designated stop, pick up and drop off, left into Snell Parade, right into Argyle, left into Playfair Road, right into Sandown Road, pick up and drop off, left into Sol Harris Crescent, left into Somtseu Road, right into Playfair left into K E Masinga Road, right into Boscombe, left into Gillespie Street, right into Playfair, right into Dr. Prixley KaSeme Road, left into Mahatma Ghandi, right into Anton Lembede, left into Broad Street, right into St Andrew's Street, stop at the designated stop area, then left into Joseph Nduli, left into Anto Lembede Street, onto Rank 112B. Picking up and dropping off along the way on designated areas.</p> <p>Return</p> <p>From Rank 112B in Berea Road (King Dinizulu Road), pick up and drop off, right into Park street pick up and drop off, right into Park Street pick up and drop off, right into Alexander Street, left into St Andrews Street, stop at the designated stop for pick up's and drop off's, left into Joseph Nduli Street, right into Dr Pixley KaSeme drop off and pick up along the way, left into Gillespie Street, right into Boscombe Place, left into K.E Masinga Road, right into Playfair Road, left into SomtseuRoad, right into Sol Harris Crescent, right into sandown road, left into Playfair Road, right into Argyle Road, left into Snell Parade, right into designated stop at Suncoast Casino, then right into Snell Parade, left into Rank 112C. Picking up and dropping off along the way.</p> <p>Alternative route</p> <p>From 112C Blue Lagoon through Pine Street to Berea Road (King Dinizulu)</p> <p>From rank 112C on Snell Parade, into Sun Coast Casino the designated stop, pick up and drop off, left into Snell Parade, right into Argyle, left into Playfair Road, right into Sandown Road, pick up and drop off, left into Sol Harris Crescent, left into Somtseu Road, right into Playfair, left into K.E Masinga Road, right into Boscombe, onto Monty Naicker Street, right into Joseph Nduli Street, left into David Webster Street, right into Julius Nyerere Avenue, onto Centenary Road, left into into Steve Biko Road , left into Botanic Gardens Road, left into King Dinizulu, Dropping off along the way.</p> <p>Return</p> <p>From King Dinizulu Road, opposite Berea Centre onto Dr. Pixley KaSeme, left into Gillespie Street, right into Boscombe Place, picling up and dropping off along the way. Left into K.E Masinga Road, right into Playfair Road, left into Somtseu, right road, right onto Sol Harris Crescent, right into Sandown Road, left into Playfair, left into Argyle, left into Snell Parade, right into designated stop at Suncoast Casino, right into Snell parade, into Rank 112C.</p> |
| 12.3 | <p>Route 3</p> <p>Rank 112B Berea Road to 112A Addington Hospital</p> <p>From Rank 112B in Berea Road (King Dinizulu), pick up and drop off, right into Park Street pick up and drop off, right into Alexander Street, left into St Andrews Street, stop at the designated stop for pick ups and drop offs, left into Joseph Nduli sreet, right into Dr. Pixley KaSeme drop off and pick up along the way, right into Mahatma Ghandi Road, then left Bell Street left into Prince Street, right into South Beach Avenue, left into Erskine Terrace, onto Rank 112A Addington Hospital. Pick up and drop off along the way.</p> <p>Return</p> <p>From Rank 112A on Erskine Terrace Addington Hospital, left into Rutherford Street pick and drop, right into Gillespie Street pick and drop, left into Dr. Pixley KaSeme, left into Mahatma Ghandi, right into Anton Lembede, right into Julius Nyerere Avenue, pick up and drop off, left into M.L Sultan, left into Steve Biko, left into Botanic Gardens Road pick up and drop off, left into King Dinizulu Road pick up and drop off opposite Berea Centre on Berea Road (King Dinizulu Road)</p> |



transport

Department:
Transport
Province of KwaZulu-Natal

GAZETTE

LGKZNG46-2015-
OCT

REGION: ALL

| | |
|------|--|
| 12.4 | <p>Route 4 From Rank 112B Berea Road to Rank 112C Blue Lagoon From Rank 112B in Berea Road (King Dinizulu Road), pick up and drop off, right into Park Street pick up and drop off, right into Alexander Street, left into St Andrews stop at the designated stop for pick ups and drop offs, left into Joseph Nduli Street, right into Dr Pixley KaSeme drop off and pick up along the way, left into Gillespie Street, right into Boscombe Place, left into K.E Masinga Road, right into Playfair Road, left into Somtseu Road, right into Sol Harris Crescent, right into Sandown Road, left into Playfair Road, right into Argyle Road, left into Snell Parade, right into designated stop at Suncoast Casino, then right into Snell Parade, left into Rank 112C. picking up and dropping off along the way.</p> <p>Return From Rank 112C on Snell Parade, into Suncoast Casino the designated stop, pick up and drop off, left into Snell parade, right into Argyle, left into Playfair Road, right into Sandown Road, pick up and drop off, left into Sol Harris Crescent left into Somtseu Road, right into Playfair, left into K.E Masinga Road, right into Boscombe, left into Gillespie Street, right into Playfair right into Dr. Pixley KaSeme Road, left into Mahatma Ghandi, right into Anton Lembede, left into Broad Street, right into St Andrews Street, stop at designated stop area, then left into Joseph Nduli, left into Anton Lembede Street, right into Julius Nyerere Avenue, right into Dr. Pixley KaSeme Street, onto Rank 112B.</p> |
| 12.5 | <p>CONDITIONS/ RESTRICTIONS:</p> <ol style="list-style-type: none"> 1.PASSENGERS MAY BE PICKED UP AND/OR SET DOWN ONLY AT DESIGNATED TAXI RANK OR TAXI STOP, WHICH SHALL EXCLUDE BUS STOPS. 2.ENTRY OR RANKING ON PRIVATE PROPERTY IS NOT PERMITTED WITHOUT WRITTEN PERMISSION OF THE LANDLORD, A COPY OF WHICH MUST BE SUPPLIED TO THE BOARD. 3.WITHOUT HAVING ENTERED INTO AN AGREEMENT WITH OTHER OPERATORS ON A COMMON ROUTE, AS CONTEMPLATED BY SECTION 88(2)(B) OF ACT 22 OF 2000, THE PICKING UP OR SETTING DOWN OF PASSENGERS ON SUCH ROUTE IS NOT PERMITTED. A COPY OF SUCH AGREEMENT MUST BE SUPPLIED TO THE BOARD. 4.AT RANKS, WHETHER ON – STREET OR OFF – STREET, ONLY THE TAXIS THAT CAN BE ACCOMODATED IN THE DEMARCATED AREA MAY OCCUPY THE RANK, EXCESS VEHICLES MUST HOLD ELSEWHERE AT DESIGNATED HOLDING AREAS. 5.RANK PERMITS OR LETTERS OF AUTHORITY MUST BE PRODUCED IN RESPECT OF ALL RANKS IN MUNICIPAL AREAS, IN PARTICULAR MAJOR TOWNS AND CITIES AND IN PARTICULAR INTER-PROVINCIAL DESTINATIONS. 6.THE ALLOCATION OF ANY ROUTE OR PORTION OF A ROUTE IS SUBJECT TO THE CONDITION THAT IT HAS BEEN APPROVED AND ALLOCATED IN GOOD FAITH AND THAT SUCH ROUTE WILL BE INVALID SHOULD IT TRANSPIRE THAT THE ROUTE OR PORTION THEREOF WILL, OR HAS CAUSED CONFLICT DUE TO IT HAVING BEEN APPROVED BASED ON INCORRECT OR FALSE INFORMATION SUPPLIED TO THE BOARD OR AS A RESULT OF AN ERROR. IN SUCH INSTANCE THE OPERATING LICENCE MUST BE RETURNED TO THE BOARD FOR CORRECTION. 7.THE VEHICLE MUST BE COVERED BY MOTOR VEHICLE INSURANCE AS WELL AS PERSONAL LIABILITY INSURANCE. |



transport

Department:
Transport
Province of KwaZulu-Natal

GAZETTE

LGKZNG46-2015-
OCT

REGION: ALL

| | |
|--|---|
| 1) Application Number: APP0042334 | 2) Gazette Number: LGKZNG46-2015-OCT |
| 3) Applicant: CC CC LOGAN'S TAXIS ID NO. 200107395023 Association: CHATSWORTH MINIBUS ASSOCIATION | 4) Applicant Address: 20 PARVATI ROAD HARINAGAR, SHALLCROSS DURBAN, KWA ZULU NATAL KWA-ZULU NATAL 4093 |
| 5) Existing Licence Holder: NOT APPLICABLE ID NO. NOT APPLICABLE | 6) Existing Licence Holder Address: NOT APPLICABLE |
| 7) Type of application: INCREASE CARRYING CAPACITY | 8) Operating Licence Number: |
| 9) Vehicle Type: MINIBUS | 10) 1 x 13 (SEATED) + 0 (STANDING) |
| 11) Region: NINGIZMU 2 | |
| 12.1 | APPROVED ROUTES CHATSWORTH MINIBUS ASSOCIATION "1.FROM PRIVATE RANKING FACILITIES : CHECKERS CENTRE IN JOYHURST STREET TO SHALLCROSS RIDGE CENTRE in Link Road, turn right into Joyhurst Street, turn right into Chatsworth Circle, left into Croftdene Drive, right into Montdene Drive, left into Road 702, left into Road 701, right into Road 751, right into Moorton Drive, left into Arena Park Drive, direct to Moorcross Drive, right into Crossmoor Drive, left into Moorcross Drive, right into Klaarwater Road, right into Link Road, up until Shallcross Ridge Centre and return along the same route to Checkers Centre in Joyhurst Street." |
| 12.2 | FROM CHECKERS CENTRE IN JOYHURST STREET IN CHATSWORTH, TO DURBAN: From Checkers Centre in Joyhurst Street, Chatsworth, right into Main Street, left into Chatsdene Street, right into Florence Nightingale Drive, left into Higginson Highway, right into Crossmoor Drive, left into Moorcross Drive, left into Road 1124 up until the corner with Klaarwater Drive, and return along Road 1124, left into Moorcross Drive, into Arena Park Drive, right into Moorton Drive, left into Road 751, left into Road 701, right into 702, right into Road 502, left into Road 501, right into Arena Park Drive, left into Chatsworth Circle, right into Main Street, into Road 301, right into Woodhurst Drive, into Collier Avenue, right into Chatsworth Main Road, into Pelican Drive, left into Havenside Drive, right into Impala Drive, right into Higginson Highway, into Grimby's Road, left into South Coast Road, right into Southern Freeway, left into Moore Road, right into Warwick Avenue, right into Alice Street, right into Soldiers Way, right into Pine Street Rank No. 84 or alternatively into Albert Street, then left into Prince Edward Street into Rank 116 and return along Prince Alfred, into Smith Street, into Southern Freeway and return along the forward route in reverse. |
| 12.3 | 2. FROM PRIVATE RANKING FACILITIES: CHECKERS CENTRE IN JOYHURST STREET TO LOTUS GARAGE IN CHATSWORTH MAIN ROAD, right Bhaktivedanta Swami Circle, right into Main Street, direct into Florence Nightingale Drive, left into Sunset Avenue, left into Erica Avenue, right into Syringa Avenue, left into Woodhurst Drive, right into Collier Avenue, left into Chatsworth Main Road, and proceed to Lotus Garage and return along the forward route in reverse to Checkers Centre in Joyhurst Street. |
| 12.4 | 3. FROM PRIVATE RANKING FACILITIES : CHECKERS CENTRE IN JOYHURST STREET TO SILVER GLEN SHOPPING MALL, right into Joyhurst Street, right into Chatsworth Circle, left into Croftdene Drive, right into Silverglen Drive, direct into Bull-Bull Drive, left into Havenside Drive, left into Summerfield Road, left into Pelican Drive, left into Silverglen Drive, and proceed into Silverglen Shopping Mall and return along the forward route in reverse to Checkers in Joyhurst Street. |

**transport**

Department:
Transport
Province of KwaZulu-Natal

GAZETTE

LGKZNG46-2015-
OCT

REGION: ALL

12.5**4.FROM CHECKERS CENTRE IN JOYHURST STREET IN CHATSWORTH, TO DURBAN:**

From Checkers Centre in Joyhurst Street, Chatsworth, right into Main Street, left into Chatsdene Street, right into Florence Nightingale Drive, left into Higginson Highway, right into Crossmoor Drive, left into Moorcross Drive, left into Road 1124 up until the corner with Klaarwater Drive, and return along Road 1124, left into Moorcross Drive, into Arena Park Drive, right into Moorton Drive, left into Road 751, left into Road 701, right into 702, right into Road 502, left into Road 501, right into Arena Park Drive, left into Chatsworth Circle, right into Main Street, into Road 301, right into Woodhurst Drive, into Collier Avenue, right into Chatsworth Main Road, into Pelican Drive, left into Havenside Drive, right into Impala Drive, right into Higginson Highway, into Grimbys Road, left into South Coast Road, right into Southern Freeway, left into Moore Road, right into Warwick Avenue, right into Alice Street, right into Soldiers Way, right into Pine Street Rank No. 84 or alternatively into Albert Street, then left into Prince Edward Street into Rank 116 and return along Prince Alfred, into Smith Street, into Southern Freeway and return along the forward route in reverse.



transport

Department:
Transport
Province of KwaZulu-Natal

GAZETTE

LGKZNG46-2015-
OCT

REGION: ALL

| | |
|--|---|
| 1) Application Number: APP0043575 | 2) Gazette Number: LGKZNG46-2015-OCT |
| 3) Applicant: BT MTHETHWA ID NO. 7405175583081 Association: MTUBATUBA TAXI OWNERS L&L DISTANCE ASS. | 4) Applicant Address: PO BOX1209 MTUBATUBA 3935 |
| 5) Existing Licence Holder: B Z J MSWELI ID NO. 6307065861083 | 6) Existing Licence Holder Address: PO BOX 1031 MTUBATUBA KWAZULU - NATAL 3935 |
| 7) Type of application: NORMAL TRANSFER | 8) Operating Licence Number: |
| 9) Vehicle Type: MINIBUS | 10) 1 x 15 (SEATED) + 0 (STANDING) |
| 11) Region: UMKHANYAKUDE | |
| 12.1 | <p>MTUBATUBA TO DURBAN</p> <p>From Approved Taxi Rank in Mtubatuba, turn left on Inyathi Road, left on Riverview Road, turn right on P237 Road, join N2 Road, turn left, straight Empangeni, turn right to Road R102, pass Empangeni, Stanger, Tongaat, Verulam (dropping off passengers can only be done) than join M41 Road, pass Gateway and join M4, proceed straight to Durban, turn right on Argyle Street, turn left on Umngeni Road, proceed to Leopard Road, turn right to Alice Street straight to Umngeni, turn left, proceed to Umngeni Road, straight to Durban Station and return no immediate passengers between the two points</p> <p>Restriction-no picking up along the Route</p> <p>ALTERNATIVE ROUTE</p> <p>From Approved Taxi Rank in Mtubatuba, turn left in Inyathi Road, turn left on Riverview Road, turn right on P237 Road, join N2, proceed straight on Freeway, pass Mthunzini Tollgate, Mvoti Plaza, turn left on M4 Road, pass Ballito, Mhlanga, LA Lucia, straight to Durban, join Argyle Street, turn left Umngeni Road, proceed Leopard Road, turn right proceed to Warwick Avenue, turn right Alice Street, straight to uMngeni Road, turn left, proceed on uMngeni Road, straight to Durban Station and return</p> <p>ALTERNATIVE ROUTE</p> <p>From Approved Taxi Rank in Mtubatuba, turn left on Inyathi Road, turn left on Riverview, turn right on P237 Road, join N2, turn left, proceed straight pass Mthunzini tollgate, uMvoti Plaza, Tongaat Tollgate proceed straight, turn left on Road R102, proceed straight and join uMngeni Road, turn left proceed and uMngeni Road, straight to Durban Station and return</p> |
| 12.2 | <p>MTUBATUBA TO EMPANGENI</p> <p>From Approved Taxi Rank in Mtubatuba, turn left on Inyathi Road, turn left on Riverview Road, turn right on P237 Road, join N2, turn left and proceed straight, turn right to join Road R102, proceed straight to Empangeni, take Turner Road, straight to B-Rank return back on Turner Road, turn left on R34, turn right to A-Rank and return</p> |
| 12.3 | <p>From Approved Taxi Rank in Mtubatuba, turn left on iNyathi Road, turn left on Riverview Road, turn right on P237 Road, join N2, before Empangeni, turn right, join Road R102, pass Empangeni, pass Gingindlovu, turn right on Road P459, straight to Mandeni Taxi Rank and return</p> <p>Restriction: Only dropping of passengers is allowed</p> |



transport

Department:
Transport
Province of KwaZulu-Natal

GAZETTE

LGKZNG46-2015-
OCT

REGION: ALL

| | |
|------|---|
| 12.4 | <p>MTUBATUBATO DURBAN</p> <p>From Approved Taxi Rank in Mtubatuba, turn left on Inyathi Road, left on Riverview Road, turn right on P237 Road, join N2 Road, turn left, straight Empangeni, turn right to Road R102, pass Empangeni, Stanger, Tongaat, Verulam (dropping off passengers can only be done) than join M41 Road, pass Gateway and join M4, proceed straight to Durban, turn right on Argyle Street, turn left on Umngeni Road, proceed to Leopard Road, turn right to Alice Street straight to Umngeni, turn left, proceed to Umngeni Road, straight to Durban Station and return no immediate passengers between the two points</p> <p>Restrictions: no picking up along the Route</p> <p>ALTERNATIVE ROUTE</p> <p>From Approved Taxi Rank in Mtubatuba, turn left in Inyathi Road, turn left on Riverview Road, turn right on P237 Road, join N2, proceed straight on Freeway, pass Mthunzini Tollgate, Mvoti Plaza, turn left on M4 Road, pass Ballito, Mhlanga, Lalucia, straight to Durban, join Argyle Street, turn left Umngeni Road, proceed Leopard Road, turn right proceed to Warwick Avenue, turn right Alice Street, straight to uMngeni Road, turn left, proceed on uMngeni Road, straight to Durban Station and return</p> <p>ALTERNATIVE ROUTE</p> <p>From Approved Taxi Rank in Mtubatuba, turn left on Inyathi Road, turn left on Riverview, turn right on P237 Road, join N2, turn left, proceed straight pass Mthunzini tollgate, uMvoti Plaza, Tongathi Tollgate proceed straight, turn left on Road R102, proceed straight and join uMngeni Road, turn left proceed and uMngeni Road, straight to Durban Station and return</p> <p>Only dropping of passengers is allowed</p> |
| 12.5 | <p>6. MTUBATUBA TO NONGOMA</p> <p>From Approved Taxi Rank in Mtubatuba to Approved Taxi Rank in Nongoma, from Mtubatuba Taxi Rank, join Inyathi Road, turn right on Riverview Road, straight to join Road P235/1, pass Hlabisa, no picking up and dropping off of passengers, proceed straight to Road P235/1, proceed straight to Nongoma Taxi Rank and return</p> |
| 12.6 | <p>29. FROM MTUBATUBA TAXI RANK TO MKHUZE TAXI RANK</p> <p>From Approved Taxi Rank In Mtubatuba To Approved Taxi Rank In Mkhuze Turn Into John Ross Highway Join P237 Road And Join P235-1 Straight To N2 Road Then Turn Right On The Road P234. Proceed Straight To Mkhuze Taxi Rank And Return.</p> |
| 12.7 | <p>7. MTUBATUBA TO HLUHLUWE</p> <p>From Approved Taxi Rank in Mtubatuba to Approved Taxi Rank in Hluhluwe, from Mtubatuba Taxi Rank, straight to John Ross Highway, join Road P327, turn left joining Riverview Road, turn right and proceed straight joining N2 Road, proceed straight joining P453, straight to Hluhluwe Taxi Rank and return</p> |
| 12.8 | <p>to hLABISA</p> <p>From approved taxi rank in Mtubatuba to approved taxi rank in Hlabisa, from Mtuba taxi rank go straight, join John Ross highway, turn left join Road P237, turn right, join Road P235-1, proceed straight to Hlabisa and return.</p> |



transport

Department:
Transport
Province of KwaZulu-Natal

GAZETTE

LGKZNG46-2015-
OCT

REGION: ALL

| | |
|--|---|
| 1) Application Number: APP0043587 | 2) Gazette Number: LGKZNG46-2015-OCT |
| 3) Applicant: DA NDAWONDE ID NO. 5911085449083 Association: MATIMATOLO TAXI ASSOCIATION | 4) Applicant Address: PO BOX 1011 GREYTOWN 3300 |
| 5) Existing Licence Holder: NOT APPLICABLE ID NO. NOT APPLICABLE | 6) Existing Licence Holder Address: NOT APPLICABLE |
| 7) Type of application: NEW OPERATING LICENCE | 8) Operating Licence Number: NOT AVAILABLE |
| 9) Vehicle Type: MINIBUS | 10) 1 x 15 (SEATED) + 0 (STANDING) |
| 11) Region: UMZINYATHI | |
| 12.1 | 1. Eshane to Greytown From Shane via D1627 and R74, pass Welgegund Garage to Greytown turn left to Surgent Street offload and load passengers back to Shane via same route. |
| 12.2 | 2. Matimatolo to Pietermaritzburg From Matimatolo via D1627, turn left to R74, pass Welgegund Garage, through Greytown and join R33, pass New Hanover to Pietermaritzburg, Church Street, turn right to Pietermaritz Street to Church Street to rank (KwaMdaphuna), offload and load passengers back to Matimatolo via same route (NO PICKING UP IN GREYTOWN) |
| 12.3 | 3. Matimatolo to Durban From Matimatolo via D1627, turn left to R74, pass Welgegund Garage through Greytown, join R33, pass New Hanover, pass Pietermaritzburg, join N3 again to Durban, offload passengers to Berea Street and load back to Matimatolo via same route.(NO PICKING UP IN GREYTOWN) |
| 12.4 | 4. Eshane to Kranskop From Shane via D1627 pass Ahrens turn right to R74, turn left to Kranskop , turn left to the rank offload and load passengers back to Matimatolo via same route. |
| 12.5 | 5. Rietvlei to Pietermaritzburg From Riet Vlei Taxi Rank via R74, pass Howick to N3 to Pietermaritzburg, by Church Street and turn left to Pietermaritz Street and again to Church Street to KwaMdaphuna Rank where we offload and load passengers back to Rietvlei. |
| 12.6 | 6. Ntembeni to Greytown From Ntembisweni via D1327 to R74 pass Welgegund Garage to Greytown turn left to Matland Street right into Surgent Street to the rank off load and load back to Matimatolo via same route. |
| 12.7 | 7. Mbalane to Greytown From Mbalane via D21 pass Greytown turn to R622 to Greytown turn right to Durban Street right into Bell Street left into Surge3nt Street load back to Mbalane via same route. |
| 12.8 | CONDITIONS/RESTRICTIONS 1. Passengers may be picked up and/or set down only at designated Taxi Rank or Taxi Stop, which shall exclude Bus Stops. 2. Entry or ranking on private property is not permitted without permission of the Landlord, a copy of which must be supplied to the Board before issue operating license. 3. without having entered into an agreement with other operators on a common route, as contemplated by section 88 (2) (B) of Act 22 of 2000, the picking up or setting down of passengers on such route is not permitted. A copy of such agreement must be supplied to the Board. 4. At ranks, whether on -street or off-street, only the taxis that can be accommodated in the demarcated area may occupy the rank, excess vehicles must hold elsewhere at designated holding areas. 5. Rank permits or letters of authority must be produced in respect of all ranks in municipal arrears, in particular major towns and cities. 6. The allocation of any route or portion of a route is subject to the condition that it has been approved and allocated in good faith and that such route will be invalid should it transpire that the route or portion thereof will, or has caused conflict due to it having been approved based on incorrect or false information supplied to the Board or as a result of an error. In such instance the operating license must be returned to the Board for correction. 7. The vehicle must be covered by motor vehicle insurance as well as personal liability insurance |



transport

Department:
Transport
Province of KwaZulu-Natal

GAZETTE

LGKZNG46-2015-
OCT

REGION: ALL

| | |
|---|---|
| 1) Application Number: APP0043566 | 2) Gazette Number: LGKZNG46-2015-OCT |
| 3) Applicant: GM MANQELE ID NO. 4401065505089 Association: UPPER HLABISA TAXI OWNERS ASSOCIATION | 4) Applicant Address: P O BOX 659 HLABISA KWA-ZULU NATAL 3937 |
| 5) Existing Licence Holder: NOT APPLICABLE ID NO. NOT APPLICABLE | 6) Existing Licence Holder Address: NOT APPLICABLE |
| 7) Type of application: INCREASE CARRYING CAPACITY | 8) Operating Licence Number: |
| 9) Vehicle Type: MIDIBUS | 10) 1 x 22 (SEATED) + 0 (STANDING) |
| 11) Region: UMKHANYAKUDE | |
| 12.1 | 1. FROM HLABISA TAXI RANK TO MTUBATUBA From Hlabisa Taxi Rank Turn Right to R618 proceed to Mtubatuba and turn right on to John Ross High Way to the Taxi at Mtubatuba, load return. |
| 12.2 | 2. FROM HLABISA TO EMPANGENI From Hlabisa to Empangeni turn right on to R168. Proceed straight to the cross Road at Nkodibe, turn right on to N2, proceed straight, turn right on to D249 to Enseleni drop the passengers then proceed with P517 and turn right on to N2, proceed and turn right on to R102, proceed turn to Turner-road and proceed to B / Rank at Empangeni load and return. |
| 12.3 | 3.1 FROM HLABISA TO DURBAN From Hlabisa to Durban, turn on to R618, proceed to Nkobile crosses, turn right onto N2 proceed straight and turn left on to M4. Proceed and turn right to Argyle Street. Proceed turn left on to Umgeni Road, proceed and turn right onto Leopold Street and turn right on to Warwick Avenue, proceed and turn right on to Alice Street, proceed straight to join Umgeni Road to a Taxi Rank at Durban Station, load and return. 3.2 FROM HLABISA TO DURBAN From Hlabisa to Durban turn right on to R618. Proceed and Nkobile crosses and turn right on to N2. Proceed and turn right to R102, proceed straight and turn left at Mthunzini Filling Station, turn right and join N2 freeway at Mthunzini Plaza, proceed and turn left on to m4, proceed as mentioned on No4 to a Taxi Rank at Durban Station load and return. |
| 12.4 | 4. FROM HLABISA TO NONGOMA From Hlabisa to Nongoma turn left on to P235? 2 proceed straight to Nongoma Taxi Rank load and return. |
| 12.5 | CONDITIONS / RESTRICTIONS 1. Passengers may be picked up and or set down only at designated Taxi Rank or Taxi Stop, which shall exclude Bus Stop. 2. Entry or ranking on private property is not permitted without permission of the Landlord, a copy of which must be supplied to the Board before issue operating license. 3. Without having entered into an agreement with other operators on a common route, as contemplated by section 88 (2) (b) of Act 22 of 2000, the picking up or setting down of passengers on such route is not permitted. A copy of such agreement must be supplied to the Board. 4. At ranks, whether on street or off-street, only the taxis that can be accommodated in the demarcated area may occupy the rank, excess vehicles must hold elsewhere at designated holding areas. 5. Rank permits or letters of authority must be produced in respect of all ranks in Municipal areas, in particular major Towns and Cities. 6. The allocation of any route or portion of a route is subject to the condition that it has been approved and allocated in good faith and that such route will be invalid should it transpire that the route or portion therefore will, or has caused conflict due to it having been approved based on incorrect or false information supplied to the Board or as a result of an error. In such instance the operation license must be returned to the Board for correction. 7. The vehicles must be covered by motor vehicle insurance as well as personal liability insurance. |



transport

Department:
Transport
Province of KwaZulu-Natal

GAZETTE

LGKZNG46-2015-
OCT

REGION: ALL



transport

Department:
Transport
Province of KwaZulu-Natal

GAZETTE

LGKZNG39-2015-SEP

REGION: ALL

| | |
|---|--|
| 1) Application Number: APP0042054 | 2) Gazette Number: LGKZNG39-2015-SEP |
| 3) Applicant: <input type="checkbox"/> LIFE TIME PROJECTS AND TRADING ID NO. 201201580407 Association: NOT AVAILABLE | 4) Applicant Address: P. O. BOX 1046 ESIKHAWINI 3887 |
| 5) Existing Licence Holder: NOT APPLICABLE ID NO. NOT APPLICABLE | 6) Existing Licence Holder Address: NOT APPLICABLE |
| 7) Type of application: NEW OPERATING LICENCE | 8) Operating Licence Number: NOT AVAILABLE |
| 9) Vehicle Type: BUS | 10) 1 x 22 (SEATED) + 0 (STANDING) |
| 11) Region: UTHUNGULU | |
| 12.1 | from empangeni, to various points around south Africa |



transport

Department:
Transport
Province of KwaZulu-Natal

GAZETTE

LGKZNG39-2015-SEP

REGION: ALL

| | |
|---|--|
| 1) Application Number: APP0042950 | 2) Gazette Number: LGKZNG39-2015-SEP |
| 3) Applicant: MO MBONANE ID NO. 7409185943087 Association: NOT AVAILABLE | 4) Applicant Address: P.O BOX 50116 OSIZWENI KWAZULU-NATAL 2952 |
| 5) Existing Licence Holder: NOT APPLICABLE ID NO. NOT APPLICABLE | 6) Existing Licence Holder Address: NOT APPLICABLE |
| 7) Type of application: NEW OPERATING LICENCE | 8) Operating Licence Number: NOT AVAILABLE |
| 9) Vehicle Type: MINIBUS | 10) 1 x 15 (SEATED) + 0 (STANDING) |
| 11) Region: AMAJUBA | |
| 12.1 | FROM HOUSE NO E 3207 OSIZWENI PICKING UP MINE WORKERS BETWEEN THEIR PLACES OF RESIDENCE IN OSIZWENI AND MADADENI TO KILBARCHAN MINE IN NEWCASTLE AND RETURN THEM TO THEIR PICK UP POINT. |



transport

Department:
Transport
Province of KwaZulu-Natal

GAZETTE

LGKZNG39-2015-SEP

REGION: ALL

| | |
|---|---|
| 1) Application Number: APP0042955 | 2) Gazette Number: LGKZNG39-2015-SEP |
| 3) Applicant: MO MBONANE ID NO. 7409185943087 Association: NOT AVAILABLE | 4) Applicant Address: P.O BOX 50116 OSIZWENI KWAZULU-NATAL 2952 |
| 5) Existing Licence Holder: NOT APPLICABLE ID NO. NOT APPLICABLE | 6) Existing Licence Holder Address: NOT APPLICABLE |
| 7) Type of application: NEW OPERATING LICENCE | 8) Operating Licence Number: NOT AVAILABLE |
| 9) Vehicle Type: MINIBUS | 10) 1 x 21 (SEATED) + 0 (STANDING) |
| 11) Region: AMAJUBA | |
| 12.1 | tourist and charter services and their personal effects: from e 3207 osizweni to pre arranged pick up point within the province of kwazulu-natal and from such points to points within the republic of south Africa and return. |



transport

Department:
Transport
Province of KwaZulu-Natal

GAZETTE

LGKZNG39-2015-SEP

REGION: ALL

| | |
|---|---|
| 1) Application Number: APP0042969 | 2) Gazette Number: LGKZNG39-2015-SEP |
| 3) Applicant: TRADING KHULISUMNOTHO ID NO. 2011/147693/07 Association: MUDEN TAXI OWNERS ASSOCIATION | 4) Applicant Address: P O BOX 107 MUDEN 3251 |
| 5) Existing Licence Holder: NOT APPLICABLE ID NO. NOT APPLICABLE | 6) Existing Licence Holder Address: NOT APPLICABLE |
| 7) Type of application: NEW OPERATING LICENCE | 8) Operating Licence Number: NOT AVAILABLE |
| 9) Vehicle Type: NOT AVAILABLE | 10) 1 x 0 (SEATED) + 0 (STANDING) |
| 11) Region: UMZINYATHI | |
| 12.1 | <p>ROUTE 1. Muden to Durban</p> <p>From Mudén R74 Taxi Rank to Durban pass Greytown, Durban Street and turn right to R33 pass New Hanover and Pietermaritzburg, turn left to N3 go straight to Alice Street turn to Albert Street, turn Umngeni Road and turn into Osborne Street Rank. Direct and return.</p> |
| 12.2 | <p>ROUTE 2. Muden to Pietermaritzburg</p> <p>From Mudén R74 Taxi Rank to Pietermaritzburg, Durban Street in Greytown, turn right to R33 pass New Hanover and proceed to Church Street to Market Square Taxi Rank. Direct and return.</p> |
| 12.3 | <p>MUDEN TO JOHANNESBURG</p> <p>FROM MUDEN R74 TAXI RANK TO JOHANNESBURG, PASS WEENEN AND COLENSO TURNING RIGHT INTO R33 AND PASS LADYSMITH INTO N3, PASS VOSLOORUS TAXI RANK AND BACK TO N3 THEN M2, TURN INTO RISSIK STREET, TURN RIGHT INTO DEVILLIERS STREET AND TURN LEFT INTO WANDERERS STREET, PARK CITY TAXI RANK. DIRECT AND RETURN.</p> |



transport

Department:
Transport
Province of KwaZulu-Natal

GAZETTE

LGKZNG39-2015-SEP

REGION: ALL

| | |
|--|--|
| 1) Application Number: APP0043225 | 2) Gazette Number: LGKZNG39-2015-SEP |
| 3) Applicant: LINDELANI INNOCENT NGOBESE ID NO. 8007065326081 Association: NQUTHU DISTRICT PIONEERS TAXI ASSOC. | 4) Applicant Address: P O. BOX 162 NQUTHU KWAZULU-NATAL 3135 |
| 5) Existing Licence Holder: JC NGOBESE ID NO. 5905260583088 | 6) Existing Licence Holder Address: P O BOX 162 NQUTHU KWAZULU-NATAL KWA-ZULU NATAL 3135 |
| 7) Type of application: NORMAL TRANSFER | 8) Operating Licence Number: LKNKZN0143760 |
| 9) Vehicle Type: NOT AVAILABLE | 10) 1 x 15 (SEATED) + 0 (STANDING) |
| 11) Region: UMZINYATHI | |
| 12.1 | <p>ROUTE 1. FROM NQUTHU TO JOHHANNESBURG FROM NQUTHU TAXI RANK R66 PROCEED TO MNYANDU CROSSING TURN LEFT TO R33/R68 BYPASS DUNDEE ALONG VICTORIA STREET, INTO KAREL LANDMAN, JOINING R68, RIGHT INTO AND LONG N11, BY PASS NEWCASTLE AND PROCEEDING THROUGH VOLKRUST ALONG JOUBERT STREET INTO DAN PIENAAR STREET (R543) INTO AND ALONG R23 TO STANDERTON, PASSING THROUGH STANDERTON, ALONG BOTHA STREET, LOMBARD STREET, KROG STREET INTO R23 BY PASSING GREYLINGSTAD AND BALFOUR TOWARDS HEIDELBERG, TURN RIGHT INTO N3, PROCEED DIRECT TO VOSLOORUS TAXI RANK AND PROCEED INTO AND ALONG N17 TO GERMISTON TAXI RANK, OFF LOADING ONLY AND PROCEED DIRECT TO M2 INTO AND ALONG N12, PEASE ROAD TO BARA CITY TAXI RANK AND RETURN TO NQUTHU ALONG THE FORWARD ROUTE IN REVERSE.</p> |
| 12.2 | <p>ROUTE 3 FROM NQUTHU TO DURBAN From Nquthu Taxi Rank into and along R68 to Babanango, right into R34, passing through Melmoth, right into R66 passing through Eshowe, proceed along R66, right into R102 to Ngingindlovu and proceed to stanger along R102, passing through Stanger and to N2, right into R1020/N2 and proceed direct to Durban into R102 into Umngeni Road (R102) setting down at Durban Station and proceed along Umngeni Road into Soldiers Way, right into Leopold Street, left into Market Street, right into Smith Street, right into warwick Avenue, into University Avenue Taxi Rank and return along Warwick Avenue, right into Alice Street, left into Albert Street, right into Umngeni Road and return to Nquthu along the forward route in reverse.</p> |
| 12.3 | <p>ROUTE 4 FROM NQUTHU TO EMPANGENI</p> <p>From Nquthu Taxi Rank along the same route as in 3 above, up to Nkwalini along R66 at Kwalini turn left into and along R34, which becomes Main Road and proceed direct to Empangeni Taxi Rank and return the forward route in reverse.</p> |
| 12.4 | <p>ROUTE 29 FROM NQUTHU TO DUNDEE From Nquthu Taxi Rank, into P36/2 into R68, left into R33 into Victoria Street, right into Smith Street into Dundee Taxi rank and return to Nquthu along the forward route in reverse.</p> <p>CONDITIONS/RESTRICTIONS</p> <ol style="list-style-type: none"> 1. The picking up and setting down of passengers on this route must be conducted strictly and in accordance with agreement between Nquthu Taxi Association and Dundee Taxi Association dated 2006.01.03. 2. The route may only be allocated to those members and vehicle for which specifically application have been made and approved by the Board. |



transport

Department:
Transport
Province of KwaZulu-Natal

GAZETTE

LGKZNG39-2015-SEP

REGION: ALL

| | |
|------|--|
| 12.5 | <p>ROUTE 5. FROM NQUTU TO NEWCASLE</p> <p>From Nquthu Taxi rank into and along into and along P54 to blood River,into R34(p41),into R37,left into N11 and proceed to Newcastle,into Allen Street at the last robot turn left and right to Newcastle Taxi rank return to Nquthu along the forward route in reverse.</p> |
| 12.6 | <p>ROUTE 7. FROM NQUTHU TO VRYHEID</p> <p>From Nquthu into and along P54,turn off at Masondo Crossing which becomes R9,proceed along Mondlo/Gobinsimbi which becomes r14 and proceed to junction of Vryheid and Melmoth Roads which becomes R43 and proceed to Utrecht Street in Vryheid.at the first robot,turn right and short left Vryheid Taxi Rank and return along the forward route in reverse.</p> <p>RESTRICTIONS: RESTRICTED FROM PICKING UP OR SETTING DOWN AT MONDLO EITHER WAY.</p> |
| 12.7 | <p>ROUTE 15 FROM NCEPHENI TO NQUTHU</p> <p>From Ncepheni Sub Taxi rank into and along P58,turn into R68 and proceed to Nquthu Taxi rank and return along the forward route in reserve.</p> |



transport

Department:
Transport
Province of KwaZulu-Natal

GAZETTE

LGKZNG39-2015-SEP

REGION: ALL

| | |
|--|--|
| 1) Application Number: APP0043274 | 2) Gazette Number: LGKZNG39-2015-SEP |
| 3) Applicant: PS MATHEBULA ID NO. 6301255505089 Association: BERGVILLE TAXI ASSOCIATION | 4) Applicant Address: PO BOX 397 BERGVILLE KWAZULU-NATAL 3350 |
| 5) Existing Licence Holder: NOT APPLICABLE ID NO. NOT APPLICABLE | 6) Existing Licence Holder Address: NOT APPLICABLE |
| 7) Type of application: NEW OPERATING LICENCE | 8) Operating Licence Number: NOT AVAILABLE |
| 9) Vehicle Type: NOT AVAILABLE | 10) 1 x 0 (SEATED) + 0 (STANDING) |
| 11) Region: UTHUKELA | |
| 12.1 | ROUTE 18: ACTON HOMES FROM ACTON HOMES TAXI RANK STRAIGHT WITH P30, TURN RIGHT TO KINGSWAY, TURN RIGHT TO TATHAM ROAD, TURN LEFT TO WEST STREET, TURN LEFT TO BERGVILLE TAXI RANK AND RETURN TO THE SAME ROUTE. |



transport

Department:
Transport
Province of KwaZulu-Natal

GAZETTE

LGKZNG39-2015-SEP

REGION: ALL

| | |
|--|--|
| 1) Application Number: APP0043001 | 2) Gazette Number: LGKZNG39-2015-SEP |
| 3) Applicant: PM KHUMALO ID NO. 5404140383083 Association: BERGVILLE TAXI ASSOCIATION | 4) Applicant Address: PO BOX 397 BERGVILLE KWAZULU NATAL KWA-ZULU NATAL 3350 |
| 5) Existing Licence Holder: NOT APPLICABLE ID NO. NOT APPLICABLE | 6) Existing Licence Holder Address: NOT APPLICABLE |
| 7) Type of application: NEW OPERATING LICENCE | 8) Operating Licence Number: LKNKZN0121708 |
| 9) Vehicle Type: MINIBUS | 10) 1 x 15 (SEATED) + 0 (STANDING) |
| 11) Region: UTHUKELA | |
| 12.1 | Route 1 - MAZIZINI TO BERGVILLE From Mazizini Taxi Rank straight with P304, turn right into D1264, RETURN TO P304, turn right to P288, return at Ntshukangihlale School, on the same route, turn right to P340, turn left to Kingsway, turn right to Tatham Road, turn left into West Street, to Bergville Taxi Rank, direct and return with the same route |



transport

Department:
Transport
Province of KwaZulu-Natal

GAZETTE

LGKZNG39-2015-SEP

REGION: ALL

| | |
|--|---|
| 1) Application Number: APP0043332 | 2) Gazette Number: LGKZNG39-2015-SEP |
| 3) Applicant: NR KHUMALO ID NO. 7804010304085 Association: ESTCOURT DISTRICT TAXI ASSOCIATION | 4) Applicant Address: 2 NALEDI STREET GALESHEWE KIMBERLEY KWA-ZULU NATAL 8335 |
| 5) Existing Licence Holder: NOT APPLICABLE ID NO. NOT APPLICABLE | 6) Existing Licence Holder Address: NOT APPLICABLE |
| 7) Type of application: NEW OPERATING LICENCE | 8) Operating Licence Number: LKNKZN0110769 |
| 9) Vehicle Type: MINIBUS | 10) 1 x 13 (SEATED) + 0 (STANDING) |
| 11) Region: UTHUKELA | |
| 12.1 | <p>ROUTE 7. ESCOURT TO LADYSMITH</p> <p>From approved Taxi Rank in Escourt (Alexandra), left into Harding Street, into R103 (Frere Road), right to Chieveley and pass Colenso along R103, pass Roosbom, straight to Ladysmith into Queen Street, into Lyell Street, into Alfred Street into Taxi Rank offloading and proceed into Illing Road Taxi Rank offloading, loading and return along forward route in reverse.</p> |
| 12.2 | <p>ROUTE 9 COLENZO TO ESTCOURT</p> <p>From approved Taxi Rank in Colenso Street, St George Street, turn right into R74 and left into R103, and proceed along R103, pass Frere direct to Estcourt, along Lorne Street, into Harding Street, turn right to Alexandra Street Taxi</p> |
| 12.3 | <p>ROUTE 13. ESCOURT TO GREYTOWN</p> <p>From approved Taxi Rank in Escourt into Alexandra Street, turn right into Harding Street, left into Albert Street, right into Drummond Road, left into R103 and left into R74 and then R622 into Durban Street and turn right to Bell Street to Greytown Taxi Rank offloading, loading and return along forward route in reverse.</p> |
| 12.4 | <p>ROUTE 15. ESCOURT TO DURBAN</p> <p>From approved Taxi Rank in Escourt into Alexandra Street into Albert Street, into Drummond Road, into Lorne Street, into R103, into N3, turn left into Old Dutch Road, turn right into Market Road, towards Williams Road turn right behind English Market Complex, to Warwick Avenue, into University Lane, turn right to University Park Taxi Rank, no loading passengers along the way, offloading passengers at Rank No. 233 loading and return as per route 15.2.</p> <p>15.1 ALTERNATIVE ROUTE</p> <p>On leaving the N3, turn left to Berea South, turn right into Botanic Gardens, into Berea Road, and proceed along Berea Road, turn left to University Park Taxi Rank, offloading passengers at Rank No 233.</p> <p>15.2 RETURN JOURNEY</p> <p>Depart from Rank No. 233, turn right into Willis Road, turn left to Warwick Avenue, turn left into Cammongate Road, into the N3 and proceed direct into Escourt, entering along R103, and the remainder of the forward route in reverse.</p> |



transport

Department:
Transport
Province of KwaZulu-Natal

GAZETTE

LGKZNG39-2015-SEP

REGION: ALL

- | | |
|------|--|
| 12.5 | <p>CONDITIONS -</p> <p>CONDITIONS/RESTRICTIONS</p> <ol style="list-style-type: none"> 1. Passengers may be picked up and / or set down only designated Taxi Ranks or Taxi Stops, which shall exclude Bus Stops. 2. On the inbound trip to Durban, Pietermaritzburg, Empangeni, Vereeniging, Vryheid, Ladysmith, Qwaqwa, Newcastle, and Johannesburg no passengers may be picked up enroute from leaving the magisterial of Escourt until reaching the destination rank. 3. On the return trip to Dundee, no passengers may be set down until reaching the Magisterial District of Escourt. 4. Entry or ranking on private property is not permitted without the written permission of the landlord, a copy of which must be supplied to the Board before uplifting the operating licence 5. Without having entered into an agreement with the other operators on a common route, as contemplated by Section 88 (2) (b) of Act 22 of 2000, picking up or setting down of passengers on such route is not permitted. A copy of such agreement must be supplied to the Board. 6. At ranks, whether on-street or off-street, only the taxis that can be accommodated in the demarcated area may occupy the rank, excess vehicles must hold elsewhere at designated holding arrears. 7. Rank permits or letters of authority must be produced when uplifting, in respect of all ranks in Municipal arrears, in particular major towns and cities and in particular in respect of inter-provincial destinations. 8. The vehicle must be covered by motor vehicle insurance as well as personal liability insurance. 9. The allocation of any route or portion of the route is subject to the condition that has been approved and allocated in good faith and such route will be invalid should it transpire that the route or portion thereof will, or has caused conflict due to it having been approved based on incorrect or false information supplied to the Board, or as a result of an error. In such instance the operating licence must be returned to the Board for correction. |
|------|--|



transport

Department:
Transport
Province of KwaZulu-Natal

GAZETTE

LGKZNG39-2015-SEP

REGION: ALL

| | |
|---|--|
| 1) Application Number: APP0043299 | 2) Gazette Number: LGKZNG39-2015-SEP |
| 3) Applicant: MA MBATHA ID NO. 6307210314087 Association: KLIPRIVER TAXI ASSOCIATION | 4) Applicant Address: P.O BOX 2002 EZAKHENI KWAZULU-NAATAL 3381 |
| 5) Existing Licence Holder: TM NYEMBE ID NO. 3808280288088 | 6) Existing Licence Holder Address: P O BOX 2002 EMBIZENI KWAZULU NATAL 3381 |
| 7) Type of application: NORMAL TRANSFER | 8) Operating Licence Number: |
| 9) Vehicle Type: MINIBUS | 10) 1 x 15 (SEATED) + 0 (STANDING) |
| 11) Region: UTHUKELA | |
| 12.1 | <p>MATIWANESKOP TO LADYSMITH / ILLING ROAD TAXI RANK</p> <p>INBOUND: FROM VEYISI SCHOOL MATIWANESKOP TAXI RANK, TURN LEFT OR RIGHT INTO D498 ROAD, ALONG D498 ROAD INTO COLLINGSPASS ROAD, ALONG COLLINGS PASS ROAD TURN LEFT INTO NEWCASTLE ROAD N11, ALONG N11 ROAD TURN OFF ELANDSLAAGTE, LOAD AND OFF LOAD AND PROCEED WITH N11 NEWCASTLE ROAD AND TURN OFF AT MATIWANE STATION, LOAD AND OFF LOAD ALONG NEWCASTLE ROAD. TURN OFF ENDAKANE LOAD AND OFF LOAD AND PROCEED WITH NEWCASTLE ROAD AND TURN LEFT INTO THOMPSON ROAD AND TURN INTO ILLING ROAD TAXI RANK. ALTERNATIVELY, FROM ILLING ROAD TURN RIGHT INTO ALFRED STREET, PROCEED AND TURN LEFT INTO CRAWSAW ROAD AND TURN INTO LYELL STREET TAXI RANK.</p> <p>OUTBOUND: FROM ILLING ROAD TAXI RANK TURN RIGHT INTO ALFRED STREET PROCEED AND TURN RIGHT INTO NEWCASTLE ROAD. ALTERNATIVELY, FROM ILLING ROAD TAXI RANK TURN RIGHT INTO THOMPSON ROAD AND TURN RIGHT INTO NEWCASTLE ROAD, OFF LOAD AND LOAD AT ENDAKANE AND PROCEED WITH NEWCASTLE ROAD INTO MATIWANE STATION OFFLOAD AND LOAD ALONG NEWCASTLE ROAD AND TURN LEFT INTO COLLINGS PASS ROAD AND TURN LEFT INTO D498 ROAD AND OFFLOAD AND LOAD ALONG D498 AND TURN LEFT INTO VEYISI SCHOOL, MATIWANESKOP TAXI RANK.</p> |
| 12.2 | <p>CONDITIONS/RESTRICTIONS</p> <ol style="list-style-type: none"> 1. Passengers may be picked up and/or set down only at designated Taxi Rank or Taxi Stop, which shall exclude Bus Stops. 2. On the inbound trip to Durban, Newcastle, Dundee, Colenso, Greytown no passengers may be picked up en route from leaving the magisterial of Klipriver until reaching the destination rank. 3. On the return trip to Klipriver, no passengers may be set down until reaching the Magisterial District of Klipriver. 4. Entry or ranking on private property is not permitted without permission of the Landlord, a copy of which must be supplied to the Board before issue operating license. 5. Without having entered into an agreement with other operators on a common route, as contemplated by section 88 (2) (B) of Act 22 of 2000, the picking up or setting down of passengers on such route is not permitted. A copy of such agreement must be supplied to the Board. 6. At ranks, whether on -street or off-street, only the taxis that can be accommodated in the demarcated area may occupy the rank, excess vehicles must hold elsewhere at designated holding areas. 7. Rank permits or letters of authority must be produced in respect of all ranks in municipal arrears, in particular major towns and cities. 8. The allocation of any route or portion of a route is subject to the condition that it has been approved and allocated in good faith and that such route will be invalid should it transpire that the route or portion thereof will, or has caused conflict due to it having been approved based on incorrect or false information supplied to the Board or as a result of an error. In such instance the operating license must be returned to the Board for correction. 9. The vehicle must be covered by motor vehicle insurance as well as personal liability insurance. |



transport

Department:
Transport
Province of KwaZulu-Natal

GAZETTE

LGKZNG39-2015-SEP

REGION: ALL

| | |
|------|--|
| 12.3 | <p>WASBANK TO LADYSMITH / ILLING ROAD TAXI RANK A</p> <p>INBOUND From Wasbank Taxi rank turn left into P33 Road turn left into R602 Road turn left into Newcastle N11 load and offload into Matiwane Station turn off load and offload proceed by Newcastle Road N11, Endakane turn off load and offload turn left into Thompson Road into Iling Road load and offload turn right into Alfred Street turn left into Crawshaw Road into Lyell Street turn left into Lyell Street Taxi rank opposite OK'S and back to Iling Road Taxi rank. B</p> <p>OUTBOUND From Iling Road Taxi rank turn left into Iling Road turn right into Alfred Street turn right into Newcastle Road N11 OR From Iling Road Taxi rank turn right into Iling Road into Thompson Road turn right into Newcastle Road N11 turn right into R602 load and offload along R602 Road turn right into P33 Road turn right into Wasbank Taxi Rank.</p> |
| 12.4 | <p>WESELNEK TO LADYSMITH/ILLING ROAD TAXI RANK</p> <p>INBOUND: FROM WESELSNEK STATION TAXI RANK WESELSNEK ROAD TURN LEFT INTO R602 ROAD TURN LEFT INTO NEWCASTLE ROAD N11 TURN LEFT INTO THOMPSON ROAD INTO ILLING ROAD TURN LEFT INTO ILLING ROAD TAXI RANK.</p> <p>OUTBOUND: FROM ILLING ROAD TAXI RANK TURN RIGHT INTO ILLING ROAD INTO THOMPSON ROAD TURN RIGHT INTO NEWCASTLE ROAD N11 TURN RIGHT INTO R602 ROAD TURN RIGHT INTO WESSELSNEK ROAD INTO WESSELS STATION TAXI RANK.</p> |



transport

Department:
Transport
Province of KwaZulu-Natal

GAZETTE

LGKZNG39-2015-SEP

REGION: ALL

| | |
|--|--|
| 1) Application Number: APP0042991 | 2) Gazette Number: LGKZNG39-2015-SEP |
| 3) Applicant: CN SHEZI ID NO. 6011170602081 Association: KLIPRIVER TAXI ASSOCIATION | 4) Applicant Address: P O BOX 2372 LADYSMITH KWAZULU-NATAL KWA-ZULU NATAL 3370 |
| 5) Existing Licence Holder: NOT APPLICABLE ID NO. NOT APPLICABLE | 6) Existing Licence Holder Address: NOT APPLICABLE |
| 7) Type of application: NEW OPERATING LICENCE | 8) Operating Licence Number: LKNKZN0123437 |
| 9) Vehicle Type: MINIBUS | 10) 1 x 12 (SEATED) + 0 (STANDING) |
| 11) Region: UTHUKELA | |
| 12.1 | <p>2. STEADVILLE TO LADYSMITH / LYEEL STREET TAXI RANK</p> <p>Inbound From Steadville Taxi Rank at Madiba Street, join Cemetery Road, turn left to Iling Road, off and load passengers, turn right to Alfred Street, turn left to Crawshaw Road, join Lyell Street, turn left to Lyell Street Taxi Rank.</p> <p>Outbound From Lyell Street Taxi Rank, turn left to Queen Street, turn right to Lyell Street, join Crawshaw Road, turn right to Alfred Street, turn left to Iling Road, off load and load passengers, turn right to Cemetery Road, join Madiba Road at Steadville Taxi Rank</p> |
| 12.2 | <p>3. STEADVILLE TO PIETERS INDUSTRIAL AREA</p> <p>Inbound From Steadville Taxi Rank, join Madiba Road, turn left to Tsakane Road, turn right to Pieters Road, and proceed to Pieters Industrial Area</p> <p>Outbound Use the same route as per forward route</p> |



transport

Department:
Transport
Province of KwaZulu-Natal

GAZETTE

LGKZNG39-2015-SEP

REGION: ALL

12.3

CONDITIONS/RESTRICTIONS

1. Passengers may be picked up and/or set down only at designated Taxi Rank or Taxi Stop, which shall exclude Bus Stops.
2. On the inbound trip to Durban, Newcastle, Dundee, Colenso, Greytown no passengers may be picked up enroute from leaving the magisterial of Klipriver until reaching the destination rank.
3. On the return trip to Kklipriver, no passengers may be set down until reaching the Magisterial District of Klipriver.
4. Entry or ranking on private property is not permitted without permission of the Landlord, a copy of which must be supplied to the Board before issue operating licence.
5. Without having entered into an agreement with other operators on a common route, as contemplated by section 88 (2) (B) of Act 22 of 2000, the picking up or setting down of passengers on such route is not permitted. A copy of such agreement must be supplied to the Board.
6. At ranks, whether on -street or off-street, only the taxis that can be accommodated in the demarcated area may occupy the rank, excess vehicles must hold elsewhere at designated holding areas.
7. Rank permits or letters of authority must be produced in respect of all ranks in municipal arrears, in particular major towns and cities.
8. The allocation of any route or portion of a route is subject to the condition that it has been approved and allocated in good faith and that such route will be invalid should it transpire that the route or portion thereof will, or has caused conflict due to it having been approved based on incorrect or false information supplied to the Board or as a result of an error. In such instance the operating licence must be returned to the Board for correction.
9. The vehicle must be covered by motor vehicle insurance as well as personal liability insurance.



transport

Department:
Transport
Province of KwaZulu-Natal

GAZETTE

LGKZNG39-2015-SEP

REGION: ALL

| | |
|--|--|
| 1) Application Number: APP0042746 | 2) Gazette Number: LGKZNG39-2015-SEP |
| 3) Applicant: KUBHEKA YN ID NO. 6311110510083 Association: KLIPRIVER TAXI ASSOCIATION | 4) Applicant Address: P O BOX 2825 LADYSMITH 3370 |
| 5) Existing Licence Holder: NOT APPLICABLE ID NO. NOT APPLICABLE | 6) Existing Licence Holder Address: NOT APPLICABLE |
| 7) Type of application: NEW OPERATING LICENCE | 8) Operating Licence Number: NOT AVAILABLE |
| 9) Vehicle Type: NOT AVAILABLE | 10) 1 x 0 (SEATED) + 0 (STANDING) |
| 11) Region: UTHUKELA | |
| 12.1 | 35. EZAKHENI TO LADYSMITH/LYELL STREET TAXI RANK ROUTE ONEA' INBOUND: From Ezakheni Taxi Rank at Shaka Street, along Shaka Street turn into P325 load and offload, along P325 turn left into Helpmekaar Road load and offload into Danskraal load and offload, along Helpmekaar Road turn left into Newcastle Road, turn left into Thompson Road into Illing Road load and offload along Illing Road turn right into Alfred Street turn left into Crawshaw Road into Lyell Street, turn right into Lyell Street Taxi Rank. Or proceed along Alfred Street, turn left into Murchison Street offload along Murchison turn left into King Street turn left into Lyell Street and turn right into Lyell Street Taxi Rank. 'BOUNDBOUND' From Lyell Street Taxi rank turn left into Queen Street, turn right into Lyell Street along Lyell Street into Crashshaw Road along Crawshaw Road into Newcastle Road along Newcastle Road turn right into Helpmekaar Road along Helpmekaar Road turn right into P323 Road along P325 Road turn right into Shaka Street in Ezakheni Taxi Rank. ROUTE TWO'A INBOUND : From Ezakheni D Section bus terminus Stimela Road along Stimela Road turn left into P333 turn left into Ezakheni Industrial Area (Pieters) 'Boutbound: Use the same route as per forward route. |



transport

Department:
Transport
Province of KwaZulu-Natal

GAZETTE

LGKZNG39-2015-SEP

REGION: ALL

| | |
|--|--|
| 1) Application Number: APP0042655 | 2) Gazette Number: LGKZNG39-2015-SEP |
| 3) Applicant: MAVIMBELA SJ ID NO. 6510225248089 Association: KLIPRIVER TAXI ASSOCIATION | 4) Applicant Address: P O BOX 2372 LADYSMITH 3370 |
| 5) Existing Licence Holder: NOT APPLICABLE ID NO. NOT APPLICABLE | 6) Existing Licence Holder Address: NOT APPLICABLE |
| 7) Type of application: NEW OPERATING LICENCE | 8) Operating Licence Number: PMG257394 |
| 9) Vehicle Type: NOT AVAILABLE | 10) 1 x 0 (SEATED) + 0 (STANDING) |
| 11) Region: UTHUKELA | |
| 12.1 | <p>MATIWANESKOP TO LADYSMITH / ILLING ROAD TAXI RANK</p> <p>INBOUND: FROM VEYISI SCHOOL MATIWANESKOP TAXI RANK, TURN LEFT OR RIGHT INTO D498 ROAD, ALONG D498 ROAD INTO COLLINGSPASS ROAD, ALONG COLLINGS PASS ROAD TURN LEFT INTO NEWCASTLE ROAD N11, ALONG N11 ROAD TURN OFF ELANDSLAAGTE, LOAD AND OFF LOAD AND PROCEED WITH N11 NEWCASTLE ROAD AND TURN OFF AT MATIWANE STATION, LOAD AND OFF LOAD ALONG NEWCASTLE ROAD. TURN OFF ENDAKANE LOAD AND OFF LOAD AND PROCEED WITH NEWCASTLE ROAD AND TURN LEFT INTO THOMPSON ROAD AND TURN INTO ILLING ROAD TAXI RANK. ALTERNATIVELY, FROM ILLING ROAD TURN RIGHT INTO ALFRED STREET, PROCEED AND TURN LEFT INTO CRAWSAW ROAD AND TURN INTO LYELL STREET TAXI RANK.</p> <p>OUTBOUND: FROM ILLING ROAD TAXI RANK TURN RIGHT INTO ALFRED STREET PROCEED AND TURN RIGHT INTO NEWCASTLE ROAD. ALTERNATIVELY, FROM ILLING ROAD TAXI RANK TURN RIGHT INTO THOMPSON ROAD AND TURN RIGHT INTO NEWCASTLE ROAD, OFF LOAD AND LOAD AT ENDAKANE AND PROCEED WITH NEWCASTLE ROAD INTO MATIWANE STATION OFFLOAD AND LOAD ALONG NEWCASTLE ROAD AND TURN LEFT INTO COLLINGS PASS ROAD AND TURN LEFT INTO D498 ROAD AND OFFLOAD AND LOAD ALONG D498 AND TURN LEFT INTO VEYISI SCHOOL, MATIWANESKOP TAXI RANK.</p> |



transport

Department:
Transport
Province of KwaZulu-Natal

GAZETTE

LGKZNG39-2015-SEP

REGION: ALL

| | |
|---|---|
| 1) Application Number: APP0043093 | 2) Gazette Number: LGKZNG39-2015-SEP |
| 3) Applicant: PP MCHUNU ID NO. 5703255579082 Association: IMBALI 18,BB,& 14 TAXI ASSOCIATION | 4) Applicant Address: PO BOX3414 PIETERMARITZBURG KWAZULU-NATAL 3200 |
| 5) Existing Licence Holder: NOT APPLICABLE ID NO. NOT APPLICABLE | 6) Existing Licence Holder Address: NOT APPLICABLE |
| 7) Type of application: NEW OPERATING LICENCE | 8) Operating Licence Number: LKNKZN0122655 |
| 9) Vehicle Type: MINIBUS | 10) 1 x 15 (SEATED) + 0 (STANDING) |
| 11) Region: UMGUNGUNDLOVU | |
| 12.1 | <p>Route 2 IMBALI UNIT 18 TO SLATTER STREET PIETERMARITZBURG</p> <p>From rank at Imbali Unit 18 along Road T3 into Willowfontein Road from here same route as Route 1: From Taxi Rank at Unit BB along N1 road, into N10 road, into Willowfontein Road,into FJ Sithole Road, left into Sutherland Road, right into Edendale Road, right into Longmarket Street, (Jabu Ndlovu Street), left into Retief Street, left into Pietermaritz Street to destination at Slatter Street Rank Pietermaritzburg.</p> <p>From Slatter Street Rank into Pietermaritz Street to West Street Rank, into West Street, right into Loop Street, into Edendale Road left into Sutherland , right into FJ Sithole into Willowfontein Road into T3 to rank in Unit 18</p> <p>RESTRICTION SAME RESTRICTION AS IN ROUTE 1</p> |



transport

Department:
Transport
Province of KwaZulu-Natal

GAZETTE

LGKZNG39-2015-SEP

REGION: ALL

| | |
|---|---|
| 1) Application Number: APP0042989 | 2) Gazette Number: LGKZNG39-2015-SEP |
| 3) Applicant: D SIBISI ID NO. 7509085387085 Association: AZALEA TAXI ASSOCIATION | 4) Applicant Address: 15 HAMILTON RD PELHAM, PIETERMARITZBURG KWAZULU-NATAL KWA-ZULU NATAL 3201 |
| 5) Existing Licence Holder: NOT APPLICABLE ID NO. NOT APPLICABLE | 6) Existing Licence Holder Address: NOT APPLICABLE |
| 7) Type of application: NEW OPERATING LICENCE | 8) Operating Licence Number: LKNKZN0121175 |
| 9) Vehicle Type: MINIBUS | 10) 1 x 15 (SEATED) + 0 (STANDING) |
| 11) Region: UMGUNGUNDLOVU | |
| 12.1 | AZALEA to PIETERMARITZBURG via UNIT 18 / FEZOKUHLE SCHOOL / 30 / MAQINASE / POST OFFICE / Restricted from picking up on forward leg between 30 and Pietermaritzburg, Restricted from setting down on return leg between 30 and Pietermaritzburg |



transport

Department:
Transport
Province of KwaZulu-Natal

GAZETTE

LGKZNG39-2015-SEP

REGION: ALL

| | |
|---|--|
| 1) Application Number: APP0043303 | 2) Gazette Number: LGKZNG39-2015-SEP |
| 3) Applicant: ML SITHOLE ID NO. 5605065901085 Association: CALUZA TAXI ASSOCIATION | 4) Applicant Address: P O BOX 374 EDENDALE KWAZULU-NATAL KWA-ZULU NATAL 3217 |
| 5) Existing Licence Holder: NOT APPLICABLE ID NO. NOT APPLICABLE | 6) Existing Licence Holder Address: NOT APPLICABLE |
| 7) Type of application: NEW OPERATING LICENCE | 8) Operating Licence Number: LKNKZN0112400 |
| 9) Vehicle Type: MINIBUS | 10) 1 x 15 (SEATED) + 0 (STANDING) |
| 11) Region: UMGUNGUNDLOVU | |
| 12.1 | <p>3. HAREWOOD / DAMBULA</p> <p>Inbound</p> <p>“ Origin: Harewood Terminus (KPE0050)</p> <p>“ Destination: Professor Nyembezi (Symons Centre) Taxi Terminal (KPC0093)</p> <p>ROUTE: C19, C9, Caluza, MR7, Moses Mabhida (Edendale), Langalibalele (Longmarket Street), Boshoff Street</p> <p>Outbound</p> <p>“ Origin: Professor Nyembezi (Symons Centre) Taxi Terminal (KPC0093)</p> <p>“ Destination: Harewood Terminus (KPE0050)</p> <p>ROUTE: Pietermaritz Street, Pine Street, Edendale, MR7, Caluza, C9, C19</p> <p>Alternative Routings</p> <p>Inbound</p> <p>“ C19, C9, Caluza, MR7, Moses Mabhida (Edendale), Langalibalele (Longmarket Street), Retief Street, Church Street</p> <p>“ C19, C9, Caluza, MR7, Moses Mabhida (Edendale), Langalibalele (Longmarket Street), Retief Street, Pietermaritz Street, Bourke Street, Church Street</p> <p>“ C19, C9, Caluza, MR7, Moses Mabhida (Edendale), Langalibalele (Longmarket Street), Retief Street, Pietermaritz Street, Symons, Church Street, Boshoff Street</p> <p>Outbound</p> <p>“ Pietermaritz Street, West Street Bus / Taxi Station, West Street, Jabu Ndlovu Street, Moses Mabhida (Edendale), MR7, Caluza, C9, C19</p> <p>“ Pietermaritz Street, West Street Bus / Taxi Station, West Street, Burger Street, Moses Mabhida (Edendale), MR7, Caluza, C9, C19</p> <p>“ Pietermaritz Street, West Street Bus / Taxi Station, West Street, Prince Alfred Street, Campsdrift, Moses Mabhida (Edendale), MR7, Caluza, C9, C19</p> <p>Restrictions</p> <p>None</p> |



transport

Department:
Transport
Province of KwaZulu-Natal

GAZETTE

LGKZNG39-2015-SEP

REGION: ALL

| | |
|------|---|
| 12.2 | <p>2. MBANJWA</p> <p>Inbound</p> <p>" Origin: Mbanjwa Terminus (KPE0045)</p> <p>" Destination: Professor Nyembezi (Symons Centre) Taxi Terminal (KPC0093)</p> <p>ROUTE: Mbanjwa, Caluza, MR7, Moses Mabhida (Edendale), Langalibalele (Longmarket Street), Boshoff Street</p> <p>Outbound</p> <p>" Origin: Professor Nyembezi (Symons Centre) Taxi Terminal (KPC0093)</p> <p>" Destination: Mbanjwa Terminus (KPE0045)</p> <p>ROUTE: Pietermaritz Street, Pine Street, Edendale, MR7, Caluza, Mbanjwa</p> <p>Alternative Routings</p> <p>Inbound</p> <p>" Mbanjwa, Caluza, MR7, Moses Mabhida (Edendale), Langalibalele (Longmarket Street), Retief Street, Church Street</p> <p>" Mbanjwa, Caluza, MR7, Moses Mabhida (Edendale), Langilabelele (Longmarket Street), Retief Street, Pietermaritz Street, Bourke Street, Church Street</p> <p>" Mbanjwa, Caluza, MR7, Moses Mabhida (Edendale), Langalibalele (Longmarket Street), Retief Street, Pietermaritz Street, Symons, Church Street, Boshoff Street</p> <p>Outbound</p> <p>" Pietermaritz Street, West Street Bus / Taxi Station, West Street, Jabu Ndlovu Street, Moses Mabhida (Edendale), MR7, Caluza, Mbanjwa</p> <p>" Pietermaritz Street, West Street Bus / Taxi Station, West Street, Burger Street, Moses Mabhida (Edendale), MR7, Caluza, Mbanjwa</p> <p>" Pietermaritz Street, West Street Bus / Taxi Station, West Street, Prince Alfred Street, Campsdrift, Moses Mabhida (Edendale), MR7, Caluza, Mbanjwa</p> <p>Restrictions</p> <p>None</p> |
|------|---|



transport

Department:
Transport
Province of KwaZulu-Natal

GAZETTE

LGKZNG39-2015-SEP

REGION: ALL

12.3

CALUZA TAXI ASSOCIATION

1. CALUZA / KWA-RISHO

Inbound

" Origin: Caluza Reservoir Terminus (KPE0043)

" Destination: Professor Nyembezi (Symons Centre) Taxi Terminal (KPC0093)

ROUTE: C1, Caluza, MR7, Moses Mabhida (Edendale), Langalibalele (Longmarket Street), Boshoff Street

Outbound

" Origin: Professor Nyembezi (Symons Centre) Taxi Terminal (KPC0093)

" Destination: Caluza Reservoir Terminus (KPE0043)

ROUTE: Pietermaritz Street, Pine Street, Moses Mabhida (Edendale), MR7, Caluza, C1

Alternative Routings

Inbound

" C1, Caluza, MR7, Moses Mabhida (Edendale), Langalibalele (Longmarket Street), Retief Street, Church Street

" C1, Caluza, MR7, Moses Mabhida (Edendale), Langalibalele (Longmarket Street), Retief Street, Pietermaritz Street, Bourke Street, Church Street

" C1, Caluza, MR7, Moses Mabhida (Edendale), Langalibalele (Longmarket Street), Retief Street, Pietermaritz Street, Symons, Church Street, Boshoff Street

Outbound

" Pietermaritz Street, West Street Bus / Taxi Station, West Street, Jabu Ndlovu Street, Moses Mabhida (Edendale), MR7, Caluza, C1

" Pietermaritz Street, West Street Bus / Taxi Station, West Street, Burger Street, Moses Mabhida (Edendale), MR7, Caluza, C1

" Pietermaritz Street, West Street Bus / Taxi Station, West Street, Prince Alfred Street, Campsdrift, Moses Mabhida (Edendale), MR7, Caluza, C1

Restrictions

None



transport

Department:
Transport
Province of KwaZulu-Natal

GAZETTE

LGKZNG39-2015-SEP

REGION: ALL

| | |
|--|--|
| 1) Application Number: APP0043260 | 2) Gazette Number: LGKZNG39-2015-SEP |
| 3) Applicant: B T MOTLODI ID NO. 6405255614088 Association: CALUZA TAXI ASSOCIATION | 4) Applicant Address: P O BOX 374 EDENDALE KWAZULU-NATAL KWA-ZULU NATAL 3217 |
| 5) Existing Licence Holder: NOT APPLICABLE ID NO. NOT APPLICABLE | 6) Existing Licence Holder Address: NOT APPLICABLE |
| 7) Type of application: NEW OPERATING LICENCE | 8) Operating Licence Number: LKNKZN0112406 |
| 9) Vehicle Type: MINIBUS | 10) 1 x 15 (SEATED) + 0 (STANDING) |
| 11) Region: UMGUNGUNDLOVU | |
| 12.1 | <p>3. HAREWOOD / DAMBULA</p> <p>Inbound</p> <p>• Origin: Harewood Terminus (KPE0050)</p> <p>• Destination: Professor Nyembezi (Symons Centre) Taxi Terminal (KPC0093)</p> <p>ROUTE: C19, C9, Caluza, MR7, Moses Mabhida (Edendale), Langalibalele (Longmarket Street), Boshoff Street</p> <p>Outbound</p> <p>• Origin: Professor Nyembezi (Symons Centre) Taxi Terminal (KPC0093)</p> <p>• Destination: Harewood Terminus (KPE0050)</p> <p>ROUTE: Pietermaritz Street, Pine Street, Edendale, MR7, Caluza, C9, C19</p> <p>Alternative Routings</p> <p>Inbound</p> <p>• C19, C9, Caluza, MR7, Moses Mabhida (Edendale), Langalibalele (Longmarket Street), Retief Street, Church Street</p> <p>• C19, C9, Caluza, MR7, Moses Mabhida (Edendale), Langalibalele (Longmarket Street), Retief Street, Pietermaritz Street, Bourke Street, Church Street</p> <p>• C19, C9, Caluza, MR7, Moses Mabhida (Edendale), Langalibalele (Longmarket Street), Retief Street, Pietermaritz Street, Symons, Church Street, Boshoff Street</p> <p>Outbound</p> <p>• Pietermaritz Street, West Street Bus / Taxi Station, West Street, Jabu Ndlovu Street, Moses Mabhida (Edendale), MR7, Caluza, C9, C19</p> <p>• Pietermaritz Street, West Street Bus / Taxi Station, West Street, Burger Street, Moses Mabhida (Edendale), MR7, Caluza, C9, C19</p> <p>• Pietermaritz Street, West Street Bus / Taxi Station, West Street, Prince Alfred Street, Campsdrift, Moses Mabhida (Edendale), MR7, Caluza, C9, C19</p> <p>Restrictions</p> <p>None</p> |



transport

Department:
Transport
Province of KwaZulu-Natal

GAZETTE

LGKZNG39-2015-SEP

REGION: ALL

| | |
|------|---|
| 12.2 | <p>2. MBANJWA</p> <p>Inbound</p> <p>“ Origin: Mbanjwa Terminus (KPE0045)</p> <p>“ Destination: Professor Nyembezi (Symons Centre) Taxi Terminal (KPC0093)</p> <p>ROUTE: Mbanjwa, Caluza, MR7, Moses Mabhida (Edendale), Langalibalele (Longmarket Street), Boshoff Street</p> <p>Outbound</p> <p>“ Origin: Professor Nyembezi (Symons Centre) Taxi Terminal (KPC0093)</p> <p>“ Destination: Mbanjwa Terminus (KPE0045)</p> <p>ROUTE: Pietermaritz Street, Pine Street, Edendale, MR7, Caluza, Mbanjwa</p> <p>Alternative Routings</p> <p>Inbound</p> <p>“ Mbanjwa, Caluza, MR7, Moses Mabhida (Edendale), Langalibalele (Longmarket Street), Retief Street, Church Street</p> <p>“ Mbanjwa, Caluza, MR7, Moses Mabhida (Edendale), Langilabelele (Longmarket Street), Retief Street, Pietermaritz Street, Bourke Street, Church Street</p> <p>“ Mbanjwa, Caluza, MR7, Moses Mabhida (Edendale), Langalibalele (Longmarket Street), Retief Street, Pietermaritz Street, Symons, Church Street, Boshoff Street</p> <p>Outbound</p> <p>“ Pietermaritz Street, West Street Bus / Taxi Station, West Street, Jabu Ndlovu Street, Moses Mabhida (Edendale), MR7, Caluza, Mbanjwa</p> <p>“ Pietermaritz Street, West Street Bus / Taxi Station, West Street, Burger Street, Moses Mabhida (Edendale), MR7, Caluza, Mbanjwa</p> <p>“ Pietermaritz Street, West Street Bus / Taxi Station, West Street, Prince Alfred Street, Campsdrift, Moses Mabhida (Edendale), MR7, Caluza, Mbanjwa</p> <p>Restrictions</p> <p>None</p> |
|------|---|



transport

Department:
Transport
Province of KwaZulu-Natal

GAZETTE

LGKZNG39-2015-SEP

REGION: ALL

12.3

CALUZA TAXI ASSOCIATION

1. CALUZA / KWA-RISHO

Inbound

" Origin: Caluza Reservoir Terminus (KPE0043)

" Destination: Professor Nyembezi (Symons Centre) Taxi Terminal (KPC0093)

ROUTE: C1, Caluza, MR7, Moses Mabhida (Edendale), Langalibalele (Longmarket Street), Boshoff Street

Outbound

" Origin: Professor Nyembezi (Symons Centre) Taxi Terminal (KPC0093)

" Destination: Caluza Reservoir Terminus (KPE0043)

ROUTE: Pietermaritz Street, Pine Street, Moses Mabhida (Edendale), MR7, Caluza, C1

Alternative Routings

Inbound

" C1, Caluza, MR7, Moses Mabhida (Edendale), Langalibalele (Longmarket Street), Retief Street, Church Street

" C1, Caluza, MR7, Moses Mabhida (Edendale), Langalibalele (Longmarket Street), Retief Street, Pietermaritz Street, Bourke Street, Church Street

" C1, Caluza, MR7, Moses Mabhida (Edendale), Langalibalele (Longmarket Street), Retief Street, Pietermaritz Street, Symons, Church Street, Boshoff Street

Outbound

" Pietermaritz Street, West Street Bus / Taxi Station, West Street, Jabu Ndlovu Street, Moses Mabhida (Edendale), MR7, Caluza, C1

" Pietermaritz Street, West Street Bus / Taxi Station, West Street, Burger Street, Moses Mabhida (Edendale), MR7, Caluza, C1

" Pietermaritz Street, West Street Bus / Taxi Station, West Street, Prince Alfred Street, Campsdrift, Moses Mabhida (Edendale), MR7, Caluza, C1

Restrictions

None



transport

Department:
Transport
Province of KwaZulu-Natal

GAZETTE

LGKZNG39-2015-SEP

REGION: ALL

| | |
|--|---|
| 1) Application Number: APP0043105 | 2) Gazette Number: LGKZNG39-2015-SEP |
| 3) Applicant: MANDLENKOSI THOMAS DUBE ID NO. 6712045385089 Association: COPESVILLE ALLANDALE TAXI ASSOCIATION | 4) Applicant Address: 11 BRECCELA TERRANCE COPESVILLE PMB KWA-ZULU NATAL 3201 |
| 5) Existing Licence Holder: NOT APPLICABLE ID NO. NOT APPLICABLE | 6) Existing Licence Holder Address: NOT APPLICABLE |
| 7) Type of application: NEW OPERATING LICENCE | 8) Operating Licence Number: LKNKZN0122252 |
| 9) Vehicle Type: MINIBUS | 10) 1 x 13 (SEATED) + 0 (STANDING) |
| 11) Region: UMGUNGUNDLOVU | |
| 12.1 | <p>COPESVILLE ALLANDALE TAXI ASSOCIATION HANVILLE TO CITY SQUARE (VIA ORIENT HEIGHTS)</p> <p>ROUTE 1</p> <p>INBOUND (FORWARD) FROM (Origin): Haniville Terminus (KPR0150) Via: Haniville, Copesville, Lazarus, Triumph, Alabaster, Amethyst, Satinspar, Amethyst, Copesville, Greytown, Aquarius, Brixham, Manuel, Khan, Old Greytown, Greytown, Church TO (Destination): Freedom Square Terminal No.2 – Off Church (KPC0001)</p> <p>OUTBOUND (RETURN) FROM (Origin) Freedom Square Terminal No. 2 – Off Church (KPC0001) Via: Old Market, Murphy, Church, Greytown, Old Greytown, Khan, Manuel, Brixham, Aquarius, Greytown, Copesville, Amethyst, Satinspar, Amethyst, Alabaster, Triumph, Lazarus, Copesville, Haniville TO (Destination): Haniville Terminus (KPR0150)</p> <p>ALTERNATIVE ROUTE</p> <p>INBOUND (FORWARD) FROM (Origin): Haniville Terminus (KPR0150) Via: Haniville, Copesville, Lazarus, Alabaster, Amethyst, Satinspar, Amethyst, Copesville, Greytown, Aquarius, Brixham, Plymouth, Allandale, Old Greytown, Greytown, Church TO (Destination): Freedom Square Terminal No. 2 – Off Church (KPC0001)</p> <p>OUTBOUND (RETURN) FROM (Origin): Freedom Square Terminal No.2 – Off Church (KPC0001) Via: Old Market, Longmarket, Murphy, Church, Greytown, Old, Greytown, Allandale, Plymouth, Brixham, Aquarius, Greytown, Copesville, Amethyst, Satinspar, Amethyst, Alabaster, Triumph, Lazarus, Copesville, Haniville TO (Destination): Haniville Terminus (KP0150)</p> |
| 12.2 | <p>ROUTE 2 COPESVILLE TO CITY SQUARE</p> <p>From Copesville, Greytown, Aquarius, Brixham, Manuel, Khan Road, old Greytown, Greytown Road, into church, to City Square.</p> <p>Return as above.</p> |



transport

Department:
Transport
Province of KwaZulu-Natal

GAZETTE

LGKZNG39-2015-SEP

REGION: ALL

| | |
|--|---|
| 1) Application Number: APP0043099 | 2) Gazette Number: LGKZNG39-2015-SEP |
| 3) Applicant: PB NGCOBO ID NO. 7003285867088 Association: COPESVILLE ALLANDALE TAXI ASSOCIATION | 4) Applicant Address: 19 WEST STREET PIETERMARTZBURG KWA ZULU NATAL KWA-ZULU NATAL 3201 |
| 5) Existing Licence Holder: NOT APPLICABLE ID NO. NOT APPLICABLE | 6) Existing Licence Holder Address: NOT APPLICABLE |
| 7) Type of application: NEW OPERATING LICENCE | 8) Operating Licence Number: LKNKZN0122255 |
| 9) Vehicle Type: MINIBUS | 10) 1 x 15 (SEATED) + 0 (STANDING) |
| 11) Region: UMGUNGUNDLOVU | |
| 12.1 | <p>COPESVILLE ALLANDALE TAXI ASSOCIATION HANVILLE TO CITY SQUARE (VIA ORIENT HEIGHTS)</p> <p>ROUTE 1</p> <p>INBOUND (FORWARD) FROM (Origin): Haniville Terminus (KPR0150) Via: Haniville, Copesville, Lazarus, Triumph, Alabaster, Amethyst, Satinspar, Amethyst, Copesville, Greytown, Aquarius, Brixham, Manuel, Khan, Old Greytown, Greytown, Church TO (Destination): Freedom Square Terminal No.2 – Off Church (KPC0001)</p> <p>OUTBOUND (RETURN) FROM (Origin) Freedom Square Terminal No. 2 – Off Church (KPC0001) Via: Old Market, Murphy, Church, Greytown, Old Greytown, Khan, Manuel, Brixham, Aquarius, Greytown, Copesville, Amethyst, Satinspar, Amethyst, Alabaster, Triumph, Lazarus, Copesville, Haniville TO (Destination): Haniville Terminus (KPR0150)</p> <p>ALTERNATIVE ROUTE</p> <p>INBOUND (FORWARD) FROM (Origin): Haniville Terminus (KPR0150) Via: Haniville, Copesville, Lazarus, Alabaster, Amethyst, Satinspar, Amethyst, Copesville, Greytown, Aquarius, Brixham, Plymouth, Allandale, Old Greytown, Greytown, Church TO (Destination): Freedom Square Terminal No. 2 – Off Church (KPC0001)</p> <p>OUTBOUND (RETURN) FROM (Origin): Freedom Square Terminal No.2 – Off Church (KPC0001) Via: Old Market, Longmarket, Murphy, Church, Greytown, Old, Greytown, Allandale, Plymouth, Brixham, Aquarius, Greytown, Copesville, Amethyst, Satinspar, Amethyst, Alabaster, Triumph, Lazarus, Copesville, Haniville TO (Destination): Haniville Terminus (KP0150)</p> |
| 12.2 | <p>ROUTE 2 COPESVILLE TO CITY SQUARE</p> <p>From Copesville, Greytown, Aquarius, Brixham, Manuel, Khan Road, old Greytown, Greytown Road, into church, to City Square.</p> <p>Return as above.</p> |



transport

Department:
Transport
Province of KwaZulu-Natal

GAZETTE

LGKZNG39-2015-SEP

REGION: ALL

| | |
|---|--|
| 1) Application Number: APP0043065 | 2) Gazette Number: LGKZNG39-2015-SEP |
| 3) Applicant: DF ZONDI ID NO. 7102185450084 Association: DALTON TAXI ASSOCIATION | 4) Applicant Address: P.O. BOX 118 NEWHANOVER KWAZULU-NATAL 3236 |
| 5) Existing Licence Holder: NOT APPLICABLE ID NO. NOT APPLICABLE | 6) Existing Licence Holder Address: NOT APPLICABLE |
| 7) Type of application: NEW OPERATING LICENCE | 8) Operating Licence Number: LKNKZN0126353 |
| 9) Vehicle Type: MINIBUS | 10) 1 x 15 (SEATED) + 0 (STANDING) |
| 11) Region: DURBAN CENTRAL | |
| 12.1 | <p>DALTON TAXI ASSOCIATION</p> <p>DALTON – PIETERMARITZBURG ROUTE 1</p> <p>INBOUND (FORWARD) FROM : Dalton – Rank No. 1 (KPX0051) Via: P503, P36, MR52, P424, MR6, Greytown, Church, Old Market, Longmarket TO (Destination): Longmarket Street- Adjacent Capital Centre Car Park Rank No. 4 (KPC0083)</p> <p>OUTBOUND (FORWARD) FROM : Longmarket Street- Adjacent Capital Centre Car Park No.4 (KPC0083) Via: Longmarket, East, Church, Greytown, MR6, P424, MR25, P36, P503 TOP (Destination): Dalton Rank No.4 (KPX0051)</p> |
| 12.2 | <p>DALTON – GREYTOWN JOHANNESBURG ROUTE 2</p> <p>INBOUND (FORWARD) FROM : Greytown and Johannesburg Via: P342, P159, MR6, (Greytown- P12, P294, N3) TO (Destination): Greytown and Johannesburg</p> <p>OUTBOUND (RETURN) FROM : Greytown and Johannesburg Via: (N3, P294, P12 – Greytown) MR6, P159, P342 TO (Destination): Dalton (KPX0051)</p> |



transport

Department:
Transport
Province of KwaZulu-Natal

GAZETTE

LGKZNG39-2015-SEP

REGION: ALL

| | |
|------|---|
| 12.3 | <p>DALTON – DURBAN ROUTE 3</p> <p>INBOUND (FORWARD) FROM : Dalton Rank No. 1 (KPX0051) Via: P503, P63, P424, MR6, Greytown, Ohrtmann, N3 TO (Destination): Durban</p> <p>OUTBOUND (RETURN) FROM : Durban Via: N3, Ohrtmann, Greytown, MR6, P424, MR25, P63, P503 TO (Destination): Dalton Rank No. 1 (KPX0051)</p> |
| 12.4 | <p>DALTON – TONGAAT ROUTE 4</p> <p>INBOUND (FORWARD) FROM : Dalton Rank No.1 (KPX0051) Via: P581, P156, MR25 (P2-2) TO (Destination): Tongaat</p> <p>OUTBOUND (RETURN) FROM : Tongaat Via: (P2-2), MR25, P181 TO (Destination): Dalton Rank No. 1 (KPX0051)</p> |
| 12.5 | <p>WARTBURG – DALTON ROUTE 5</p> <p>INBOUND (FORWARD) FROM : Wartburg Rank No. 1- MR25 (KPX0054) Via: MR25, P63, P503 TO (Destination): Dalton Rank No. 1 (KPX0051)</p> <p>OUTBOUND (FORWARD) FROM : Dalton Rank No. 1 (KPX0054) Via: P503, P63, MR25 TO (Destination): Wartburg Rank No.1 (KPX0054)</p> |
| 12.6 | <p>NEW HANOVER- PIETERMARITZBURG ROUTE 7</p> <p>INBOUND (FORWARD) FROM : New Hanover Rank – MR6 (KPX0050) Via: MR6, Greytown, Church, Old Market, Longmarket TO (Destination): Longmarket Street Rank No. 4 – Adjacent Capital Centre Car Park (KPC0083)</p> <p>OUTBOUND (RETURN) FROM : Longmarket Street Rank No.4 – Adjacent Capital Centre Car Park (KPC0083) Via: Longmarket, East, Church, Greytown, MR6 TO (Destination): New Hanover Rank – MR6 (KPX0050)</p> |



transport

Department:
Transport
Province of KwaZulu-Natal

GAZETTE

LGKZNG39-2015-SEP

REGION: ALL

| | |
|------|--|
| 12.7 | <p>NEW HANOVER- GREYTOWN ROUTE 8</p> <p>INBOUND (FORWARD) FROM : New Hanover Rank – Mr6 (KPX0060) via MR6 TO (Destination): Greytown</p> <p>OUTBOUND (RETURN) FROM : Greytown via MR6 TO (Destination): New Hanover Rank- MR6 (KPX0050)</p> |
| 12.8 | <p>NEW HANOVER- DALTON ROUTE 9</p> <p>INBOUND (FORWARD) FROM : New Hanover Rank- MR6 (KPX0050) Via: MR6, P156 TO (Destination): Dalton Rank No. 1 (KPX0050)</p> <p>OUTBOUND (RETURN) FROM : Dalton Rank No. 1 (KPX0050) Via: P156, MR6 TO (Destination): New Hanover rank- Mr6 (KPX0050)</p> |
| 12.9 | <p>NJENGABANTU – DALTON ROUTE 10</p> <p>INBOUND (FORWARD) FROM : Njengabantu Via: P278, P158, P156 TO (Destination): Dalton Rank No. 1 (KPX0051)</p> <p>OUTBOUND (FORWARD) FROM : Dalton Rank No. 1 (KPX0051) Via: P156, P158, P278 TO (Destination): Njengabantu (KPX0080)</p> |

**transport**

Department:
Transport
Province of KwaZulu-Natal

GAZETTE

LGKZNG39-2015-SEP

REGION: ALL

- | | |
|--------------|---|
| 12.10 | <p>WARTBURG- NEW HANOVER ROUTE 6</p> <p>INBOUND (FORWARD) FROM : Wartburg Rank No. 1 MR25 (KPX0054) Via: P154, MR5 TO (Destination): New Hanover Rank – MR6 (KPX00050)</p> <p>OUTBOUND (RETURN) FROM : New Hanover Rank –MR6 – MR25 (KPX0054) Via: MR6, P154 TO (Destination): Wartburg Rank No.1- MR25 (KPX0054)</p> |
|--------------|---|



transport

Department:
Transport
Province of KwaZulu-Natal

GAZETTE

LGKZNG39-2015-SEP

REGION: ALL

| | |
|---|--|
| 1) Application Number: APP0043021 | 2) Gazette Number: LGKZNG39-2015-SEP |
| 3) Applicant: TK THUSI ID NO. 8204165656083 Association: DALTON TAXI ASSOCIATION | 4) Applicant Address: PO BOX 67 WARTBURG KWAZULU-NATAL KWA-ZULU NATAL 3233 |
| 5) Existing Licence Holder: NOT APPLICABLE ID NO. NOT APPLICABLE | 6) Existing Licence Holder Address: NOT APPLICABLE |
| 7) Type of application: NEW OPERATING LICENCE | 8) Operating Licence Number: LKNKZN0126293 |
| 9) Vehicle Type: MINIBUS | 10) 1 x 12 (SEATED) + 0 (STANDING) |
| 11) Region: DURBAN CENTRAL | |
| 12.1 | <p>DALTON TAXI ASSOCIATION</p> <p>DALTON – PIETERMARITZBURG ROUTE 1</p> <p>INBOUND (FORWARD) FROM : Dalton – Rank No. 1 (KPX0051) Via: P503, P36, MR52, P424, MR6, Greytown, Church, Old Market, Longmarket TO (Destination): Longmarket Street- Adjacent Capital Centre Car Park Rank No. 4 (KPC0083)</p> <p>OUTBOUND (FORWARD) FROM : Longmarket Street- Adjacent Capital Centre Car Park No.4 (KPC0083) Via: Longmarket, East, Church, Greytown, MR6, P424, MR25, P36, P503 TOP (Destination): Dalton Rank No.4 (KPX0051)</p> |
| 12.2 | <p>DALTON – GREYTOWN JOHANNESBURG ROUTE 2</p> <p>INBOUND (FORWARD) FROM : Greytown and Johannesburg Via: P342, P159, MR6, (Greytown- P12, P294, N3) TO (Destination): Greytown and Johannesburg</p> <p>OUTBOUND (RETURN) FROM : Greytown and Johannesburg Via: (N3, P294, P12 – Greytown) MR6, P159, P342 TO (Destination): Dalton (KPX0051)</p> |



transport

Department:
Transport
Province of KwaZulu-Natal

GAZETTE

LGKZNG39-2015-SEP

REGION: ALL

| | |
|------|---|
| 12.3 | <p>DALTON – DURBAN ROUTE 3</p> <p>INBOUND (FORWARD) FROM : Dalton Rank No. 1 (KPX0051) Via: P503, P63, P424, MR6, Greytown, Ohrtmann, N3 TO (Destination): Durban</p> <p>OUTBOUND (RETURN) FROM : Durban Via: N3, Ohrtmann, Greytown, MR6, P424, MR25, P63, P503 TO (Destination): Dalton Rank No. 1 (KPX0051)</p> |
| 12.4 | <p>DALTON – TONGAAT ROUTE 4</p> <p>INBOUND (FORWARD) FROM : Dalton Rank No.1 (KPX0051) Via: P581, P156, MR25 (P2-2) TO (Destination): Tongaat</p> <p>OUTBOUND (RETURN) FROM : Tongaat Via: (P2-2), MR25, P181 TO (Destination): Dalton Rank No. 1 (KPX0051)</p> |
| 12.5 | <p>WARTBURG – DALTON ROUTE 5</p> <p>INBOUND (FORWARD) FROM : Wartburg Rank No. 1- MR25 (KPX0054) Via: MR25, P63, P503 TO (Destination): Dalton Rank No. 1 (KPX0051)</p> <p>OUTBOUND (FORWARD) FROM : Dalton Rank No. 1 (KPX0054) Via: P503, P63, MR25 TO (Destination): Wartburg Rank No.1 (KPX0054)</p> |
| 12.6 | <p>NEW HANOVER- PIETERMARITZBURG ROUTE 7</p> <p>INBOUND (FORWARD) FROM : New Hanover Rank – MR6 (KPX0050) Via: MR6, Greytown, Church, Old Market, Longmarket TO (Destination): Longmarket Street Rank No. 4 – Adjacent Capital Centre Car Park (KPC0083)</p> <p>OUTBOUND (RETURN) FROM : Longmarket Street Rank No.4 – Adjacent Capital Centre Car Park (KPC0083) Via: Longmarket, East, Church, Greytown, MR6 TO (Destination): New Hanover Rank – MR6 (KPX0050)</p> |



transport

Department:
Transport
Province of KwaZulu-Natal

GAZETTE

LGKZNG39-2015-SEP

REGION: ALL

| | |
|------|---|
| 12.7 | <p>NEW HANOVER- GREYTOWN ROUTE 8</p> <p>INBOUND (FORWARD) FROM : New Hanover Rank – Mr6 (KPX0060) via MR6 TO (Destination): Greytown</p> <p>OUTBOUND (RETURN) FROM : Greytown via MR6 TO (Destination): New Hanover Rank- MR6 (KPX0050)</p> |
| 12.8 | <p>NEW HANOVER- DALTON ROUTE 9</p> <p>INBOUND (FORWARD) FROM : New Hanover Rank- MR6 (KPX0050) Via: MR6, P156 TO (Destination): Dalton Rank No.1 (KPX0050)</p> <p>OUTBOUND (RETURN) FROM : Dalton Rank No. 1 (KPX0050) Via: P156, MR6 TO (Destination): New Hanover rank- Mr6 (KPX0050)</p> |
| 12.9 | <p>NJENGABANTU – DALTON ROUTE 10</p> <p>INBOUND (FORWARD) FROM : Njengabantu Via: P278, P158, P156 TO (Destination): Dalton Rank No. 1 (KPX0051)</p> <p>OUTBOUND (FORWARD) FROM : Dalton Rank No. 1 (KPX0051) Via: P156, P158, P278 TO (Destination): Njengabantu (KPX0080)</p> |

**transport**

Department:
Transport
Province of KwaZulu-Natal

GAZETTE

LGKZNG39-2015-SEP

REGION: ALL

- | | |
|--------------|---|
| 12.10 | <p>WARTBURG- NEW HANOVER ROUTE 6</p> <p>INBOUND (FORWARD) FROM : Wartburg Rank No. 1 MR25 (KPX0054) Via: P154, MR5 TO (Destination): New Hanover Rank – MR6 (KPX00050)</p> <p>OUTBOUND (RETURN) FROM : New Hanover Rank –MR6 – MR25 (KPX0054) Via: MR6, P154 TO (Destination): Wartburg Rank No.1- MR25 (KPX0054)</p> |
|--------------|---|



transport

Department:
Transport
Province of KwaZulu-Natal

GAZETTE

LGKZNG39-2015-SEP

REGION: ALL

| | |
|--|--|
| 1) Application Number: APP0043238 | 2) Gazette Number: LGKZNG39-2015-SEP |
| 3) Applicant: BP MBHELE ID NO. 6402025412083 Association: DALTON TAXI ASSOCIATION | 4) Applicant Address: P.O. BOX 646 NEWHANOVER KWAZULU-NATAL KWA-ZULU NATAL 3230 |
| 5) Existing Licence Holder: NOT APPLICABLE ID NO. NOT APPLICABLE | 6) Existing Licence Holder Address: NOT APPLICABLE |
| 7) Type of application: NEW OPERATING LICENCE | 8) Operating Licence Number: LKNKZN019642 |
| 9) Vehicle Type: MINIBUS | 10) 1 x 12 (SEATED) + 0 (STANDING) |
| 11) Region: DURBAN CENTRAL | |
| 12.1 | <p>DALTON TAXI ASSOCIATION</p> <p>DALTON – PIETERMARITZBURG ROUTE 1</p> <p>INBOUND (FORWARD) FROM : Dalton – Rank No. 1 (KPX0051) Via: P503, P36, MR52, P424, MR6, Greytown, Church, Old Market, Longmarket TO (Destination): Longmarket Street- Adjacent Capital Centre Car Park Rank No. 4 (KPC0083)</p> <p>OUTBOUND (FORWARD) FROM : Longmarket Street- Adjacent Capital Centre Car Park No.4 (KPC0083) Via: Longmarket, East, Church, Greytown, MR6, P424, MR25, P36, P503 TOP (Destination): Dalton Rank No.4 (KPX0051)</p> |
| 12.2 | <p>DALTON – GREYTOWN JOHANNESBURG ROUTE 2</p> <p>INBOUND (FORWARD) FROM : Greytown and Johannesburg Via: P342, P159, MR6, (Greytown- P12, P294, N3) TO (Destination): Greytown and Johannesburg</p> <p>OUTBOUND (RETURN) FROM : Greytown and Johannesburg Via: (N3, P294, P12 – Greytown) MR6, P159, P342 TO (Destination): Dalton (KPX0051)</p> |



transport

Department:
Transport
Province of KwaZulu-Natal

GAZETTE

LGKZNG39-2015-SEP

REGION: ALL

| | |
|------|--|
| 12.3 | <p>DALTON – DURBAN ROUTE 3</p> <p>INBOUND (FORWARD) FROM : Dalton Rank No. 1 (KPX0051) Via: P503, P63, P424, MR6, Greytown, Ohrtmann, N3 TO (Destination): Durban</p> <p>OUTBOUND (RETURN) FROM : Durban Via: N3, Ohrtmann, Greytown, MR6, P424, MR25, P63, P503 TO (Destination): Dalton Rank No. 1 (KPX0051)</p> |
| 12.4 | <p>NEW HANOVER- DALTON ROUTE 9</p> <p>INBOUND (FORWARD) FROM : New Hanover Rank- MR6 (KPX0050) Via: MR6, P156 TO (Destination): Dalton Rank No.1 (KPX0050)</p> <p>OUTBOUND (RETURN) FROM : Dalton Rank No. 1 (KPX0050) Via: P156, MR6 TO (Destination): New Hanover rank- Mr6 (KPX0050)</p> |



transport

Department:
Transport
Province of KwaZulu-Natal

GAZETTE

LGKZNG39-2015-SEP

REGION: ALL

| | |
|--|--|
| 1) Application Number: APP0043307 | 2) Gazette Number: LGKZNG39-2015-SEP |
| 3) Applicant: BV DUMAKUDE ID NO. 6801065416088 Association: DALTON TAXI ASSOCIATION | 4) Applicant Address: PRIVATE BAG X5565 GREYTOWN KWAZULU NATAL 3250 |
| 5) Existing Licence Holder: NOT APPLICABLE ID NO. NOT APPLICABLE | 6) Existing Licence Holder Address: NOT APPLICABLE |
| 7) Type of application: NEW OPERATING LICENCE | 8) Operating Licence Number: LKNKZN0112208 |
| 9) Vehicle Type: MINIBUS | 10) 1 x 15 (SEATED) + 0 (STANDING) |
| 11) Region: DURBAN CENTRAL | |
| 12.1 | <p>DALTON TAXI ASSOCIATION</p> <p>DALTON – PIETERMARITZBURG ROUTE 1</p> <p>INBOUND (FORWARD) FROM : Dalton – Rank No. 1 (KPX0051) Via: P503, P36, MR52, P424, MR6, Greytown, Church, Old Market, Longmarket TO (Destination): Longmarket Street- Adjacent Capital Centre Car Park Rank No. 4 (KPC0083)</p> <p>OUTBOUND (FORWARD) FROM : Longmarket Street- Adjacent Capital Centre Car Park No.4 (KPC0083) Via: Longmarket, East, Church, Greytown, MR6, P424, MR25, P36, P503 TOP (Destination): Dalton Rank No.4 (KPX0051)</p> |
| 12.2 | <p>DALTON – DURBAN ROUTE 3</p> <p>INBOUND (FORWARD) FROM : Dalton Rank No. 1 (KPX0051) Via: P503, P63, P424, MR6, Greytown, Ohrtmann, N3 TO (Destination): Durban</p> <p>OUTBOUND (RETURN) FROM : Durban Via: N3, Ohrtmann, Greytown, MR6, P424, MR25, P63, P503 TO (Destination): Dalton Rank No. 1 (KPX0051)</p> |



transport

Department:
Transport
Province of KwaZulu-Natal

GAZETTE

LGKZNG39-2015-SEP

REGION: ALL

| | |
|------|---|
| 12.3 | <p>DALTON – TONGAAT ROUTE 4</p> <p>INBOUND (FORWARD) FROM : Dalton Rank No.1 (KPX0051) Via: P581, P156, MR25 (P2-2) TO (Destination): Tongaat</p> <p>OUTBOUND (RETURN) FROM : Tongaat Via: (P2-2), MR25, P181 TO (Destination): Dalton Rank No. 1 (KPX0051)</p> |
| 12.4 | <p>WARTBURG – DALTON ROUTE 5</p> <p>INBOUND (FORWARD) FROM : Wartburg Rank No. 1- MR25 (KPX0054) Via: MR25, P63, P503 TO (Destination): Dalton Rank No. 1 (KPX0051)</p> <p>OUTBOUND (FORWARD) FROM : Dalton Rank No. 1 (KPX0054) Via: P503, P63, MR25 TO (Destination): Wartburg Rank No.1 (KPX0054)</p> |
| 12.5 | <p>NEW HANOVER- PIETERMARITZBURG ROUTE 7</p> <p>INBOUND (FORWARD) FROM : New Hanover Rank – MR6 (KPX0050) Via: MR6, Greytown, Church, Old Market, Longmarket TO (Destination): Longmarket Street Rank No. 4 – Adjacent Capital Centre Car Park (KPC0083)</p> <p>OUTBOUND (RETURN) FROM : Longmarket Street Rank No.4 – Adjacent Capital Centre Car Park (KPC0083) Via: Longmarket, East, Church, Greytown, MR6 TO (Destination): New Hanover Rank – MR6 (KPX0050)</p> |
| 12.6 | <p>NEW HANOVER- GREYTOWN ROUTE 8</p> <p>INBOUND (FORWARD) FROM : New Hanover Rank – Mr6 (KPX0060)via MR6 TO (Destination): Greytown</p> <p>OUTBOUND (RETURN) FROM : Greytown via MR6 TO (Destination): New Hanover Rank- MR6 (KPX0050)</p> |



transport

Department:
Transport
Province of KwaZulu-Natal

GAZETTE

LGKZNG39-2015-SEP

REGION: ALL

| | |
|------|---|
| 12.7 | <p>NEW HANOVER- DALTON ROUTE 9</p> <p>INBOUND (FORWARD) FROM : New Hanover Rank- MR6 (KPX0050) Via: MR6, P156 TO (Destination): Dalton Rank No.1 (KPX0050)</p> <p>OUTBOUND (RETURN) FROM : Dalton Rank No. 1 (KPX0050) Via: P156, MR6 TO (Destination): New Hanover rank- Mr6 (KPX0050)</p> |
| 12.8 | <p>NJENGABANTU – DALTON ROUTE 10</p> <p>INBOUND (FORWARD) FROM : Njengabantu Via: P278, P158, P156 TO (Destination): Dalton Rank No. 1 (KPX0051)</p> <p>OUTBOUND (FORWARD) FROM : Dalton Rank No. 1 (KPX0051) Via: P156, P158, P278 TO (Destination): Njengabantu (KPX0080)</p> |
| 12.9 | <p>WARTBURG- NEW HANOVER ROUTE 6</p> <p>INBOUND (FORWARD) FROM : Wartburg Rank No. 1 MR25 (KPX0054) Via: P154, MR5 TO (Destination): New Hanover Rank – MR6 (KPX00050)</p> <p>OUTBOUND (RETURN) FROM : New Hanover Rank –MR6 – MR25 (KPX0054) Via: MR6, P154 TO (Destination): Wartburg Rank No.1- MR25 (KPX0054)</p> |



transport

Department:
Transport
Province of KwaZulu-Natal

GAZETTE

LGKZNG39-2015-SEP

REGION: ALL

| | |
|--|--|
| 1) Application Number: APP0043311 | 2) Gazette Number: LGKZNG39-2015-SEP |
| 3) Applicant: BV DUMAKUDE ID NO. 6801065416088 Association: DALTON TAXI ASSOCIATION | 4) Applicant Address: PRIVATE BAG X5565 GREYTOWN KWAZULU NATAL 3250 |
| 5) Existing Licence Holder: NOT APPLICABLE ID NO. NOT APPLICABLE | 6) Existing Licence Holder Address: NOT APPLICABLE |
| 7) Type of application: NEW OPERATING LICENCE | 8) Operating Licence Number: LKNKZN019653 |
| 9) Vehicle Type: MINIBUS | 10) 1 x 15 (SEATED) + 0 (STANDING) |
| 11) Region: DURBAN CENTRAL | |
| 12.1 | <p>DALTON – TONGAAT ROUTE 4</p> <p>INBOUND (FORWARD) FROM : Dalton Rank No.1 (KPX0051) Via: P581, P156, MR25 (P2-2) TO (Destination): Tongaat</p> <p>OUTBOUND (RETURN) FROM : Tongaat Via: (P2-2), MR25, P181 TO (Destination): Dalton Rank No. 1 (KPX0051)</p> |
| 12.2 | <p>DALTON TAXI ASSOCIATION</p> <p>DALTON – PIETERMARITZBURG ROUTE 1</p> <p>INBOUND (FORWARD) FROM : Dalton – Rank No. 1 (KPX0051) Via: P503, P36, MR52, P424, MR6, Greytown, Church, Old Market, Longmarket TO (Destination): Longmarket Street- Adjacent Capital Centre Car Park Rank No. 4 (KPC0083)</p> <p>OUTBOUND (FORWARD) FROM : Longmarket Street- Adjacent Capital Centre Car Park No.4 (KPC0083) Via: Longmarket, East, Church, Greytown, MR6, P424, MR25, P36, P503 TOP (Destination): Dalton Rank No.4 (KPX0051)</p> |



transport

Department:
Transport
Province of KwaZulu-Natal

GAZETTE

LGKZNG39-2015-SEP

REGION: ALL

12.3

DALTON – GREYTOWN JOHANNESBURG
ROUTE 2

INBOUND (FORWARD)

FROM : Greytown and Johannesburg

Via: P342, P159, MR6, (Greytown- P12, P294, N3)

TO (Destination): Greytown and Johannesburg

OUTBOUND (RETURN)

FROM : Greytown and Johannesburg

Via: (N3, P294, P12 – Greytown) MR6, P159, P342

TO (Destination): Dalton (KPX0051)

12.4

DALTON – DURBAN
ROUTE 3

INBOUND (FORWARD)

FROM : Dalton Rank No. 1 (KPX0051)

Via: P503, P63, P424, MR6, Greytown, Ohrtmann, N3

TO (Destination): Durban

OUTBOUND (RETURN)

FROM : Durban

Via: N3, Ohrtmann, Greytown, MR6, P424, MR25, P63, P503

TO (Destination): Dalton Rank No. 1 (KPX0051)



transport

Department:
Transport
Province of KwaZulu-Natal

GAZETTE

LGKZNG39-2015-SEP

REGION: ALL

| | |
|---|--|
| 1) Application Number: APP0042998 | 2) Gazette Number: LGKZNG39-2015-SEP |
| 3) Applicant: SW KHANYILE ID NO. 7411195340080 Association: DAMBUZA TAXI ASSOCIATION | 4) Applicant Address: PO BOX 11389 DORPSPRUIT PIETERMARITZBURG KWA-ZULU NATAL 3206 |
| 5) Existing Licence Holder: NOT APPLICABLE ID NO. NOT APPLICABLE | 6) Existing Licence Holder Address: NOT APPLICABLE |
| 7) Type of application: NEW OPERATING LICENCE | 8) Operating Licence Number: LKNKZN0130438 |
| 9) Vehicle Type: MINIBUS | 10) 1 x 15 (SEATED) + 0 (STANDING) |
| 11) Region: UMGUNGUNDLOVU | |
| 12.1 | <p>1.DAMBUZA</p> <p>INBOUND</p> <p>From (Origin): Dambuza – Jobe Butchery (KPE0016) To (Destination): Professor Nyembezi (Symons Centre) Taxi Terminal (KPC0093)</p> <p>ROUTE: Dambuza, Machibini, MR7, Moses Mabhida (Edendale), Langelibalele(Longmarket), Boshoff.</p> <p>OUTBOUND:</p> <p>From (Origin): Professor Nymbezi (Symons Centre) Taxi Terminal (KPC0093) To (Destination): Dambuza – Jobe Butchery (KPE0016)</p> <p>ROUTE: Pietermaritzburg, Pine, Moses Mabhida (Edendale), MR7, Machibisa, Dambuza.</p> <p>ALTERNATE ROUTINGS:</p> <p>INBOUND:</p> <p>A.Dambuza, Machibini, MR7, Moses Mabhida (Edendale), Langelibalele (Longamarket), Retief, Church</p> <p>B.Dambuza, Machibisa, MR7, Moses Mabhida (Edendale), Langelibalele(Longmarket), Retief, Pietermaritz, Garfield, Church</p> <p>C.Dambuza, Machibisa, MR7, Moses Mabhida, (Edendale), Langelibalele(Longmarket), Pietermaritz, Symons, Church, Boshoff.</p> <p>OUTBOUND:</p> <p>A.Pietermaritz, West Street Bus/Taxi Station, West Jabu Ndlovu (Loop),Moses Mabhida (Edendale), MR7, Machibisa, Dambuza.</p> <p>B.Pietermaritz, West Street Bus/Taxi Station, West, Burger, Mosese Mabhida (Edendale), MR7, Machibisa, Dambuza.</p> <p>C.Pietermaritz, West Street Bus/Taxi Station, West, Prince Alfred, Campsdrift, Moses Mabhida (Edendale), MR7, Machibisa, Dambuza.</p> <p>RESTRICTIONS</p> <p>The off- loading of passengers along MR7 only permitted between the Caluza Road and Machibisa Road intersection (Inbound Route and Outbound Route). On this section of the route the loading of passengers is not permitted.</p> |



transport

Department:
Transport
Province of KwaZulu-Natal

GAZETTE

LGKZNG39-2015-SEP

REGION: ALL

| | |
|------|--|
| 12.2 | <p>2. MACHIBISA</p> <p>INBOUND From (origin): Dambuza_Joe Butchery (KPE0016) To (Destination) : Professor Nyembezi (Symons Centre) Taxi Terminal (KPC0093)</p> <p>ROUTE Dambuza, machibisa, Nantshi, Unnmaed Road, HH6, HH5, V771, Machibisa, Hadebe, Left Mount Patridge, Right Pata, Machibisa, Mr7, Moses Mabhida (Edendale), Langalibalele (Longmarket), Boshoff</p> <p>OUTBOUND From (origin): Professor Nyembezi (Symons Centre) Taxi Terminal (KPC0093) To (Destination): Dambuza-Jobe Butchey (KPE0016)</p> <p>ROUTE: Pitermaritz, Pine, Moses, Mabhida, (Edendale) MR7, Machibisa, Nantshi, Unnamed Road, HH6, HH5, V771, Machubisa, Hadebe, Left Mount Patridge, Right Pata, Machibisa, Dambuza.</p> <p>ALTERNATE ROUTINGS:</p> <p>INBOUND:</p> <p>A Dambuza, Machibisa, Nantshi, Unnmaed Road, HH6, HH5, V771, Machibisa. Hadebe, Left Mount Patridge, Right Pata, Machibisa, MR7, Moses Mabhida (Edendale), (Longmarket), Rietief, Church.</p> <p>B Dambuza, machibisa, Nantshi, Unnmaed Road, HH6, HH5, V771, Machibisa, Hadebe, Left Mount Patridge, Right Pata, Machibisa, MR7, Moses Mabhida (Edendale), Langalibalele (Longmarket), Retief, Pietermaritz, Symons, Church, Boshoff.</p> <p>C Dambuza, machibisa, Nantshi, Unnamed Road Patridge, Right Pata, machibisa, MR7, Moses Mabhida (Edendale), Langalibalele (Longmarket), Retief, Pietermaritz, Symons, Church, Boshoff.</p> <p>OUTBOUND:</p> <p>A Pitermaritz, West Street Bus /Taxi Station, West, Jabu Ndlovu (Loop), Moses Mabhida (Edendale), MR7, Machibisa, Nantshi, Unnamed Road, HH6, HH5, V771, machibisa, Hadebe, Left Mount Patridge, Right Pata, machibisa, Dambuza.</p> <p>B Pitermaritz, West Street Bus/Taxi Station, West, Burger, Moses Mabhida (Edendale), Mr7, Machibisa, nantshi, Unnamed Road, HH6, HH5, V771, Machibisa, Hadebe, left Mount Patridge, Right Pata, Machibisa, Dambuza.</p> <p>C Pitermaritz, West Street Bus/Taxi Station, West, Prince Alfred, Campsdrift, Moses Mabhida (Edendale), Mr7, Machibisa, Nantshi, Unnamed Road, HH6, HH5, V771, Machibisa, Hadebe, Left Mount Patridge, Right Pata, machibisa, Dambuza.</p> <p>RESCRICTIONS</p> <p>The off-loading of passengers along Mr7 only permitted between the Caluza Road and machibisa Road intersections (Inbound Route and Outbound Route). On this section of the route the loading of passengers is not permitted.</p> |
|------|--|



transport

Department:
Transport
Province of KwaZulu-Natal

GAZETTE

LGKZNG39-2015-SEP

REGION: ALL

12.3

3. NTABENI

INBOUND:

From (Origin): Dambuza-Jobe Butchery KPE001

To (Destination): Professor Nyembezi (Symons Centre) Taxi Terminal (KPC0093)

ROUTE:

Dambuza, Unnamed Road, H1, HH2, Machibisa, MR7, Moses Mabhida (Edendale), Langalibalele (Longamarket), Boshoff.

OUTBOUND:

From (Origin): Professor Nyembezi (Symons Centre) Taxi Terminal (KPC0093)

To (Destination): Dambuza-Jobe Butchery (KPE0016)

ROUTE:

Pietermaritz, Pine, Moses Mabhida (Edendale), Mr7, Machibisa, HH2 H1, Unnamed Road, Dambuza.

ALTERNATE ROUTING

INBOUND:

A Dambuza, Unnamed Road, H1, HH2, Machibisa, MR7, Moses Mabhida (Edendale), Langalibalele (Longmarket), Retief, Church

B Dambuza, Unnamed Road, H1, HH2, machibisa, Mr7, Moses Mabhida (Edendale), Langalibalele (Longmarket), Retief, Pietermaritz, Bourke, Church

C Dambuza, Unnamed Road, H1, HH2, Machibisa, MR7, Moses Mabhida (Edendale), Langalibalele (Longmarket), Retief, Church, Pietermaritz, Symons, Church, Boshoff

OUTBOUND:

A Pietermaritz, west Street Bus/Taxi Station, West, Jabu Ndlovu (Loop), Moses Mabhida (Edendale), MR7, Machibisa, HH2, H1, Unnamed Road, Dambuza

B Pietermaritz, West Street Bus/Taxi Station, West, Burger, Moses Mabhida (Edendale), MR7, Machibisa, HH2, H1, Unnamed Road, Dambuza.

C Pietermaritz, Wet Street Bus/Taxi Station, West, Prince Alfred, Campsdrift, Moses Mabhida (Edendale), MR7, Machibisa, HH2, H1, Unnamed Road, Dambuza.

RESTRICTIONS

The off-loading of passengers along MR7 only permitted between the Caluza Road and Machibisa Road intersections (Inbounding Route and Outbound Route). On this section of the route the loading of passengers is not permitted.



transport

Department:
Transport
Province of KwaZulu-Natal

GAZETTE

LGKZNG39-2015-SEP

REGION: ALL

12.4

4. ESITEBISINI

From (Origin): Dambuza-Jobe Butchery (KPE0016)
To (Destination): Professor Nyembezi (Symons Centre) Taxi Terminal (KPC0093)

INBOUND:

ROUTE:

Dambuza, Sitebhisini, MR7, Mabhida (Edendale), Langalibalele (Longmarket), Boshoff

OUTBOUND:

From (Origin): Professor Nyembezi (Symons Centre) Taxi Terminal (KPC0093)
To (Destination): Dambuza-Jobe Butchery (KPE0016)

ROUTE:

Pietermaritz, Pine, Moses Mabhida (Edendale), Mr7, Sitebhisini, Dambuza.

ALTERNATE ROUTING

INBOUND:

A Dambuza, Sitebhisini, MR7, Moses Mabhida (Edendale), Langalibalele (Longmarket), Retief Church.

B Dambuza, Sitebhisini, Mr7, Moses Mabhida (Edendale), Langalibalele (Longmarket), Retief, Pietermaritz

C Dambuza, Sitebhisini, MR7, Moses Mabhida (Edendale), Langalibalele (Longmarket), Retief Pietermaritz, Symons, Church, Boshoff.

OUTBOUND

A Pietermaritz, West Street Bus/Taxi Station, West, Jabu Ndlovu (Loop). Moses Mabhida (Edendale), MR7, Sitebhisini, Dambuza.

B Pietermaritz, West Street Bus/Taxi Station, West, Burger, Moses Mabhida (Edendale), MR7, Sitebhisini, Dambuza.

C Pietermaritz, West Street Bus/Taxi Station, West, Prince Alfred, Campsdrift, Moses Mabhida (Edendale), MR7, Sitebhisini, Dambuza.

RESTRICTIONS

The off-loading of passengers along MR7 only permitted between the Caluza Road and Machibisa road intersections (Inbound Route and Outbound Route). On this section of the route the loading of passengers is not permitted.

**transport**

Department:
Transport
Province of KwaZulu-Natal

GAZETTE

LGKZNG39-2015-SEP

REGION: ALL

| | |
|-------------|--|
| 12.5 | CONDITIONS / RESTRICTIONS 1. Passengers may be picked up and or set down only at designated Taxi Rank or Taxi Stop, which shall exclude Bus Stop. 2. Entry or ranking on private property is not permitted without permission of the Landlord, a copy of which must be supplied to the Board before issue operating licence. 3. Without having entered into an agreement with other operators on a common route, as contemplated by section 88 (2) (b) of Act 22 of 2000, the picking up or setting down of passengers on such route is not permitted. A copy of such agreement must be supplied to the Board. 4. At ranks, whether on street or off-street, only the taxis that can be accommodated in the demarcated area may occupy the rank, excess vehicles must hold elsewhere at designated holding areas. 5. Rank permits or letters of authority must be produced in respect of all ranks in Municipal areas, in particular major Towns and Cities. 6. The allocation of any route or portion of a route is subject to the condition that it has been approved and allocated in good faith and that such route will be invalid should it transpire that the route or portion therefore will, or has caused conflict due to it having been approved based on incorrect or false information supplied to the Board or as a result of an error. In such instance the operation license must be returned to the Board for correction. 7. The vehicles must be covered by motor vehicle insurance as well as personal liability insurance. |
|-------------|--|



transport

Department:
Transport
Province of KwaZulu-Natal

GAZETTE

LGKZNG39-2015-SEP

REGION: ALL

- | | |
|---|---|
| <p>1) Application Number: APP0042992</p> <p>3) Applicant: HL NGCOBO ID NO. 7409065632081 Association: DAMBUZA TAXI ASSOCIATION</p> <p>5) Existing Licence Holder: NOT APPLICABLE ID NO. NOT APPLICABLE</p> <p>7) Type of application: NEW OPERATING LICENCE</p> <p>9) Vehicle Type: MINIBUS</p> <p>11) Region: UMGUNGUNDLOVU</p> | <p>2) Gazette Number: LGKZNG39-2015-SEP</p> <p>4) Applicant Address: P.O BOX 329 PLESSISLAER PIETERMARITZBURG KWA-ZULU NATAL 3201</p> <p>6) Existing Licence Holder Address: NOT APPLICABLE</p> <p>8) Operating Licence Number: LKNKZN0127988</p> <p>10) 1 x 15 (SEATED) + 0 (STANDING)</p> |
|---|---|

| | |
|------|--|
| 12.1 | <p>1.DAMBUZA</p> <p>INBOUND</p> <p>From (Origin): Dambuza – Jobe Butchery (KPE0016) To (Destination): Professor Nyembezi (Symons Centre) Taxi Terminal (KPC0093)</p> <p>ROUTE: Dambuza, Machibini, MR7, Moses Mabhida (Edendale), Langelibalele(Longmarket), Boshoff.</p> <p>OUTBOUND:</p> <p>From (Origin): Professor Nymbezi (Symons Centre) Taxi Terminal (KPC0093) To (Destination): Dambuza – Jobe Butchery (KPE0016)</p> <p>ROUTE: Pietermaritzburg, Pine, Moses Mabhida (Edendale), MR7, Machibisa, Dambuza.</p> <p>ALTERNATE ROUTINGS:</p> <p>INBOUND:</p> <p>A.Dambuza, Machibini, MR7, Moses Mabhida (Edendale), Langelibalele (Longamarket), Retief, Church</p> <p>B.Dambuza, Machibisa, MR7, Moses Mabhida (Edendale), Langelibalele(Longmarket), Retief, Pietermaritz, Garfield, Church</p> <p>C.Dambuza, Machibisa, MR7, Moses Mabhida, (Edendale), Langelibalele(Longmarket), Pietermaritz, Symons, Church, Boshoff.</p> <p>OUTBOUND:</p> <p>A.Pietermaritz, West Street Bus/Taxi Station, West Jabu Ndlovu (Loop),Moses Mabhida (Edendale), MR7, Machibisa, Dambuza.</p> <p>B.Pietermaritz, West Street Bus/Taxi Station, West, Burger, Mosese Mabhida (Edendale), MR7, Machibisa, Dambuza.</p> <p>C.Pietermaritz, West Street Bus/Taxi Station, West, Prince Alfred, Campsdrift, Moses Mabhida (Edendale), MR7, Machibisa, Dambuza.</p> <p>RESTRICTIONS</p> <p>The off- loading of passengers along MR7 only permitted between the Caluza Road and Machibisa Road intersection (Inbound Route and Outbound Route). On this section of the route the loading of passengers is not permitted.</p> |
|------|--|



transport

Department:
Transport
Province of KwaZulu-Natal

GAZETTE

LGKZNG39-2015-SEP
REGION: ALL

| | |
|------|--|
| 12.2 | <p>2. MACHIBISA</p> <p>INBOUND From (origin): Dambuza_Joe Butchery (KPE0016) To (Destination) : Professor Nyembezi (Symons Centre) Taxi Terminal (KPC0093)</p> <p>ROUTE Dambuza, machibisa, Nantshi, Unnmaed Road, HH6, HH5, V771, Machibisa, Hadebe, Left Mount Patridge, Right Pata, Machibisa, Mr7, Moses Mabhida (Edendale), Langelibalele (Longmarket), Boshoff</p> <p>OUTBOUND From (origin): Professor Nyembezi (Symons Centre) Taxi Terminal (KPC0093) To (Destination): Dambuza-Jobe Butchey (KPE0016)</p> <p>ROUTE: Pitermaritz, Pine, Moses, Mabhida, (Edendale) MR7, Machibisa, Nantshi, Unnamed Road, HH6, HH5, V771, Machubisa, Hadebe, Left Mount Patridge, Right Pata, Machibisa, Dambuza.</p> <p>ALTERNATE ROUTINGS:</p> <p>INBOUND:</p> <p>A Dambuza, Machibisa, Nantshi, Unnmaed Road, HH6, HH5, V771, Machibisa. Hadebe, Left Mount Patridge, Right Pata, Machibisa, MR7, Moses Mabhida (Edendale), (Longmarket), Rietief, Church.</p> <p>B Dambuza, machibisa, Nantshi, Unnmaed Road, HH6, HH5, V771, Machibisa, Hadebe, Left Mount Patridge, Right Pata, Machibisa, MR7, Moses Mabhida (Edendale), Langelibalele (Longmarket), Retief, Pietermaritz, Symons, Church, Boshoff.</p> <p>C Dambuza, machibisa, Nantshi, Unnamed Road Patridge, Right Pata, machibisa, MR7, Moses Mabhida (Edendale), Langelibalele (Longmarket), Retief, Pietermaritz, Symons, Church, Boshoff.</p> <p>OUTBOUND:</p> <p>A Pitermaritz, West Street Bus /Taxi Station, West, Jabu Ndlovu (Loop), Moses Mabhida (Edendale), MR7, Machibisa, Nantshi, Unnamed Road, HH6, HH5, V771, machibisa, Hadebe, Left Mount Patridge, Right Pata, machibisa, Dambuza.</p> <p>B Pitermaritz, West Street Bus/Taxi Station, West, Burger, Moses Mabhida (Edendale), Mr7, Machibisa, nantshi, Unnamed Road, HH6, HH5, V771, Machibisa, Hadebe, left Mount Patridge, Right Pata, Machibisa, Dambuza.</p> <p>C Pitermaritz, West Street Bus/Taxi Station, West, Prince Alfred, Campsdrift, Moses Mabhida (Edendale), Mr7, Machibisa, Nantshi, Unnamed Road, HH6, HH5, V771, Machibisa, Hadebe, Left Mount Patridge, Right Pata, machibisa, Dambuza.</p> <p>RESCRICTIONS</p> <p>The off-loading of passengers along Mr7 only permitted between the Caluza Road and machibisa Road intersections (Inbound Route and Outbound Route). On this section of the route the loading of passengers is not permitted.</p> |
|------|--|



transport

Department:
Transport
Province of KwaZulu-Natal

GAZETTE

LGKZNG39-2015-SEP

REGION: ALL

12.3

3. NTABENI

INBOUND:

From (Origin): Dambuza-Jobe Butchery KPE001

To (Destination): Professor Nyembezi (Symons Centre) Taxi Terminal (KPC0093)

ROUTE:

Dambuza, Unnamed Road, H1, HH2, Machibisa, MR7, Moses Mabhida (Edendale), Langalibalele (Longamarket), Boshoff.

OUTBOUND:

From (Origin): Professor Nyembezi (Symons Centre) Taxi Terminal (KPC0093)

To (Destination): Dambuza-Jobe Butchery (KPE0016)

ROUTE:

Pietermaritz, Pine, Moses Mabhida (Edendale), MR7, Machibisa, HH2 H1, Unnamed Road, Dambuza.

ALTERNATE ROUTING

INBOUND:

A Dambuza, Unnamed Road, H1, HH2, Machibisa, MR7, Moses Mabhida (Edendale), Langalibalele (Longmarket), Retief, Church

B Dambuza, Unnamed Road, H1, HH2, machibisa, Mr7, Moses Mabhida (Edendale), Langalibalele (Longmarket), Retief, Pietermaritz, Bourke, Church

C Dambuza, Unnamed Road, H1, HH2, Machibisa, MR7, Moses Mabhida (Edendale), Langalibalele (Longmarket), Retief, Church, Pietermaritz, Symons, Church, Boshoff

OUTBOUND:

A Pietermaritz, west Street Bus/Taxi Station, West, Jabu Ndlovu (Loop), Moses Mabhida (Edendale), MR7, Machibisa, HH2, H1, Unnamed Road, Dambuza

B Pietermaritz, West Street Bus/Taxi Station, West, Burger, Moses Mabhida (Edendale), MR7, Machibisa, HH2, H1, Unnamed Road, Dambuza.

C Pietermaritz, Wet Street Bus/Taxi Station, West, Prince Alfred, Campsdrift, Moses Mabhida (Edendale), MR7, Machibisa, HH2, H1, Unnamed Road, Dambuza.

RESTRICTIONS

The off-loading of passengers along MR7 only permitted between the Caluza Road and Machibisa Road intersections (Inbounding Route and Outbound Route). On this section of the route the loading of passengers is not permitted.



transport

Department:
Transport
Province of KwaZulu-Natal

GAZETTE

LGKZNG39-2015-SEP

REGION: ALL

12.4

4. ESITEBISINI

From (Origin): Dambuza-Jobe Butchery (KPE0016)
To (Destination): Professor Nyembezi (Symons Centre) Taxi Terminal (KPC0093)

INBOUND:

ROUTE:

Dambuza, Sitebhisini, MR7, Mabhida (Edendale), Langelibalele (Longmarket), Boshoff

OUTBOUND:

From (Origin): Professor Nyembezi (Symons Centre) Taxi Terminal (KPC0093)
To (Destination): Dambuza-Jobe Butchery (KPE0016)

ROUTE:

Pietermaritz, Pine, Moses Mabhida (Edendale), Mr7, Sitebhisini, Dambuza.

ALTERNATE ROUTING

INBOUND:

A Dambuza, Sitebhisini, MR7, Moses Mabhida (Edendale), Langelibalele (Longmarket), Retief Church.

B Dambuza, Sitebhisini, Mr7, Moses Mabhida (Edendale), Langelibalele (Longmarket), Retief, Pietermaritz

C Dambuza, Sitebhisini, MR7, Moses Mabhida (Edendale), Langelibalele (Longmarket), Retief Pietermaritz, Symons, Church, Boshoff.

OUTBOUND

A Pietermaritz, West Street Bus/Taxi Station, West, Jabu Ndlovu (Loop), Moses Mabhida (Edendale), MR7, Sitebhisini, Dambuza.

B Pietermaritz, West Street Bus/Taxi Station, West, Burger, Moses Mabhida (Edendale), MR7, Sitebhisini, Dambuza.

C Pietermaritz, West Street Bus/Taxi Station, West, Prince Alfred, Campsdrift, Moses Mabhida (Edendale), MR7, Sitebhisini, Dambuza.

RESTRICTIONS

The off-loading of passengers along MR7 only permitted between the Caluza Road and Machibisa road intersections (Inbound Route and Outbound Route). On this section of the route the loading of passengers is not permitted.

**transport**

Department:
Transport
Province of KwaZulu-Natal

GAZETTE

LGKZNG39-2015-SEP

REGION: ALL

12.5 CONDITIONS / RESTRICTIONS

1. Passengers may be picked up and or set down only at designated Taxi Rank or Taxi Stop, which shall exclude Bus Stop.
2. Entry or ranking on private property is not permitted without permission of the Landlord, a copy of which must be supplied to the Board before issue operating licence.
3. Without having entered into an agreement with other operators on a common route, as contemplated by section 88 (2) (b) of Act 22 of 2000, the picking up or setting down of passengers on such route is not permitted. A copy of such agreement must be supplied to the Board.
4. At ranks, whether on street or off-street, only the taxis that can be accommodated in the demarcated area may occupy the rank, excess vehicles must hold elsewhere at designated holding areas.
5. Rank permits or letters of authority must be produced in respect of all ranks in Municipal areas, in particular major Towns and Cities.
6. The allocation of any route or portion of a route is subject to the condition that it has been approved and allocated in good faith and that such route will be invalid should it transpire that the route or portion therefore will, or has caused conflict due to it having been approved based on incorrect or false information supplied to the Board or as a result of an error. In such instance the operation license must be returned to the Board for correction.
7. The vehicles must be covered by motor vehicle insurance as well as personal liability insurance.

**transport**

Department:
Transport
Province of KwaZulu-Natal

GAZETTE**LGKZNG39-2015-SEP****REGION: ALL**

- | | |
|---|---|
| 1) Application Number: APP0043004 | 2) Gazette Number: LGKZNG39-2015-SEP |
| 3) Applicant: MB MKHIZE ID NO. 6902145871084 Association: DAMBUZA TAXI ASSOCIATION | 4) Applicant Address: BUFFER STRIP DR KHABE ROAD SITE 42 PIETERMARITZBURG KWA-ZULU NATAL 3201 |
| 5) Existing Licence Holder: NOT APPLICABLE ID NO. NOT APPLICABLE | 6) Existing Licence Holder Address: NOT APPLICABLE |
| 7) Type of application: NEW OPERATING LICENCE | 8) Operating Licence Number: LKNKZN0123765 |
| 9) Vehicle Type: MINIBUS | 10) 1 x 15 (SEATED) + 0 (STANDING) |
| 11) Region: UMGUNGUNDLOVU | |



transport

Department:
Transport
Province of KwaZulu-Natal

GAZETTE

LGKZNG39-2015-SEP

REGION: ALL

| | |
|------|--|
| 12.1 | <p>2. MACHIBISA</p> <p>INBOUND From (origin): Dambuza_Joe Butchery (KPE0016) To (Destination) : Professor Nyembezi (Symons Centre) Taxi Terminal (KPC0093)</p> <p>ROUTE Dambuza, machibisa, Nantshi, Unnmaed Road, HH6, HH5, V771, Machibisa, Hadebe, Left Mount Patridge, Right Pata, Machibisa, Mr7, Moses Mabhida (Edendale), Langalibalele (Longmarket), Boshoff</p> <p>OUTBOUND From (origin): Professor Nyembezi (Symons Centre) Taxi Terminal (KPC0093) To (Destination): Dambuza-Jobe Butchey (KPE0016)</p> <p>ROUTE: Pitermaritz, Pine, Moses, Mabhida, (Edendale) MR7, Machibisa, Nantshi, Unnamed Road, HH6, HH5, V771, Machubisa, Hadebe, Left Mount Patridge, Right Pata, Machibisa, Dambuza.</p> <p>ALTERNATE ROUTINGS:</p> <p>INBOUND:</p> <p>A Dambuza, Machibisa, Nantshi, Unnmaed Road, HH6, HH5, V771, Machibisa. Hadebe, Left Mount Patridge, Right Pata, Machibisa, MR7, Moses Mabhida (Edendale), (Longmarket), Rietief, Church.</p> <p>B Dambuza, machibisa, Nantshi, Unnmaed Road, HH6, HH5, V771, Machibisa, Hadebe, Left Mount Patridge, Right Pata, Machibisa, MR7, Moses Mabhida (Edendale), Langalibalele (Longmarket), Retief, Pietermaritz, Symons, Church, Boshoff.</p> <p>C Dambuza, machibisa, Nantshi, Unnamed Road Patridge, Right Pata, machibisa, MR7, Moses Mabhida (Edendale), Langalibalele (Longmarket), Retief, Pietermaritz, Symons, Church, Boshoff.</p> <p>OUTBOUND:</p> <p>A Pitermaritz, West Street Bus /Taxi Station, West, Jabu Ndlovu (Loop), Moses Mabhida (Edendale), MR7, Machibisa, Nantshi, Unnamed Road, HH6, HH5, V771, machibisa, Hadebe, Left Mount Patridge, Right Pata, machibisa, Dambuza.</p> <p>B Pitermaritz, West Street Bus/Taxi Station, West, Burger, Moses Mabhida (Edendale), Mr7, Machibisa, nantshi, Unnamed Road, HH6, HH5, V771, Machibisa, Hadebe, left Mount Patridge, Right Pata, Machibisa, Dambuza.</p> <p>C Pitermaritz, West Street Bus/Taxi Station, West, Prince Alfred, Campsdrift, Moses Mabhida (Edendale), Mr7, Machibisa, Nantshi, Unnamed Road, HH6, HH5, V771, Machibisa, Hadebe, Left Mount Patridge, Right Pata, machibisa, Dambuza.</p> <p>RESTRICTIONS</p> <p>The off-loading of passengers along Mr7 only permitted between the Caluza Road and machibisa Road intersections (Inbound Route and Outbound Route). On this section of the route the loading of passengers is not permitted.</p> |
|------|--|



transport

Department:
Transport
Province of KwaZulu-Natal

GAZETTE

LGKZNG39-2015-SEP

REGION: ALL

12.2

3. NTABENI

INBOUND:

From (Origin): Dambuza-Jobe Butchery KPE001

To (Destination): Professor Nyembezi (Symons Centre) Taxi Terminal (KPC0093)

ROUTE:

Dambuza, Unnamed Road, H1, HH2, Machibisa, MR7, Moses Mabhida (Edendale), Langalibalele (Longamarket), Boshoff.

OUTBOUND:

From (Origin): Professor Nyembezi (Symons Centre) Taxi Terminal (KPC0093)

To (Destination): Dambuza-Jobe Butchery (KPE0016)

ROUTE:

Pietermaritz, Pine, Moses Mabhida (Edendale), Mr7, Machibisa, HH2 H1, Unnamed Road, Dambuza.

ALTERNATE ROUTING

INBOUND:

A Dambuza, Unnamed Road, H1, HH2, Machibisa, MR7, Moses Mabhida (Edendale), Langalibalele (Longmarket), Retief, Church

B Dambuza, Unnamed Road, H1, HH2, machibisa, Mr7, Moses Mabhida (Edendale), Langalibalele (Longmarket), Retief, Pietermaritz, Bourke, Church

C Dambuza, Unnamed Road, H1, HH2, Machibisa, MR7, Moses Mabhida (Edendale), Langalibalele (Longmarket), Retief, Church, Pietermaritz, Symons, Church, Boshoff

OUTBOUND:

A Pietermaritz, west Street Bus/Taxi Station, West, Jabu Ndlovu (Loop), Moses Mabhida (Edendale), MR7, Machibisa, HH2, H1, Unnamed Road, Dambuza

B Pietermaritz, West Street Bus/Taxi Station, West, Burger, Moses Mabhida (Edendale), MR7, Machibisa, HH2, H1, Unnamed Road, Dambuza.

C Pietermaritz, Wet Street Bus/Taxi Station, West, Prince Alfred, Campsdrift, Moses Mabhida (Edendale), MR7, Machibisa, HH2, H1, Unnamed Road, Dambuza.

RESTRICTIONS

The off-loading of passengers along MR7 only permitted between the Caluza Road and Machibisa Road intersections (Inbounding Route and Outbound Route). On this section of the route the loading of passengers is not permitted.



transport

Department:
Transport
Province of KwaZulu-Natal

GAZETTE

LGKZNG39-2015-SEP

REGION: ALL

12.3

4. ESITEBISINI

From (Origin): Dambuza-Jobe Butchery (KPE0016)
To (Destination): Professor Nyembezi (Symons Centre) Taxi Terminal (KPC0093)

INBOUND:

ROUTE:

Dambuza, Sitebhisini, MR7, Mabhida (Edendale), Langalibalele (Longmarket), Boshoff

OUTBOUND:

From (Origin): Professor Nyembezi (Symons Centre) Taxi Terminal (KPC0093)
To (Destination): Dambuza-Jobe Butchery (KPE0016)

ROUTE:

Pietermaritz, Pine, Moses Mabhida (Edendale), Mr7, Sitebhisini, Dambuza.

ALTERNATE ROUTING

INBOUND:

A Dambuza, Sitebhisini, MR7, Moses Mabhida (Edendale), Langalibalele (Longmarket), Retief Church.

B Dambuza, Sitebhisini, Mr7, Moses Mabhida (Edendale), Langalibalele (Longmarket), Retief, Pietermaritz

C Dambuza, Sitebhisini, MR7, Moses Mabhida (Edendale), Langalibalele (Longmarket), Retief Pietermaritz, Symons, Church, Boshoff.

OUTBOUND

A Pietermaritz, West Street Bus/Taxi Station, West, Jabu Ndlovu (Loop). Moses Mabhida (Edendale), MR7, Sitebhisini, Dambuza.

B Pietermaritz, West Street Bus/Taxi Station, West, Burger, Moses Mabhida (Edendale), MR7, Sitebhisini, Dambuza.

C Pietermaritz, West Street Bus/Taxi Station, West, Prince Alfred, Campsdrift, Moses Mabhida (Edendale), MR7, Sitebhisini, Dambuza.

RESTRICTIONS

The off-loading of passengers along MR7 only permitted between the Caluza Road and Machibisa road intersections (Inbound Route and Outbound Route). On this section of the route the loading of passengers is not permitted.

**transport**

Department:
Transport
Province of KwaZulu-Natal

GAZETTE

LGKZNG39-2015-SEP

REGION: ALL

| | |
|-------------|--|
| 12.4 | CONDITIONS / RESTRICTIONS 1. Passengers may be picked up and or set down only at designated Taxi Rank or Taxi Stop, which shall exclude Bus Stop. 2. Entry or ranking on private property is not permitted without permission of the Landlord, a copy of which must be supplied to the Board before issue operating licence. 3. Without having entered into an agreement with other operators on a common route, as contemplated by section 88 (2) (b) of Act 22 of 2000, the picking up or setting down of passengers on such route is not permitted. A copy of such agreement must be supplied to the Board. 4. At ranks, whether on street or off-street, only the taxis that can be accommodated in the demarcated area may occupy the rank, excess vehicles must hold elsewhere at designated holding areas. 5. Rank permits or letters of authority must be produced in respect of all ranks in Municipal areas, in particular major Towns and Cities. 6. The allocation of any route or portion of a route is subject to the condition that it has been approved and allocated in good faith and that such route will be invalid should it transpire that the route or portion therefore will, or has caused conflict due to it having been approved based on incorrect or false information supplied to the Board or as a result of an error. In such instance the operation license must be returned to the Board for correction. 7. The vehicles must be covered by motor vehicle insurance as well as personal liability insurance. |
|-------------|--|



transport

Department:
Transport
Province of KwaZulu-Natal

GAZETTE

LGKZNG39-2015-SEP

REGION: ALL

12.5

1.DAMBUZA

INBOUND

From (Origin): Dambuza – Jobe Butchery (KPE0016)

To (Destination): Professor Nyembezi (Symons Centre) Taxi Terminal (KPC0093)

ROUTE: Dambuza, Machibini, MR7, Moses Mabhida (Edendale), Langalibalele(Longmarket), Boshoff.

OUTBOUND:

From (Origin): Professor Nymbezi (Symons Centre) Taxi Terminal (KPC0093)

To (Destination): Dambuza – Jobe Butchery (KPE0016)

ROUTE: Pietermaritzburg, Pine, Moses Mabhida (Edendale), MR7, Machibisa, Dambuza.

ALTERNATE ROUTINGS:

INBOUND:

A.Dambuza, Machibini, MR7, Moses Mabhida (Edendale), Langalibalele (Longamarket), Retief, Church

B.Dambuza, Machibisa, MR7, Moses Mabhida (Edendale), Langalibalele(Longmarket), Retief, Pietermaritz, Garfield, Church

C.Dambuza, Machibisa, MR7, Moses Mabhida, (Edendale), Langalibalele(Longmarket), Pietermaritz, Symons, Church, Boshoff.

OUTBOUND:

A.Pietermaritz, West Street Bus/Taxi Station, West Jabu Ndlovu (Loop),Moses Mabhida (Edendale), MR7, Machibisa, Dambuza.

B.Pietermaritz, West Street Bus/Taxi Station, West, Burger, Mosese Mabhida (Edendale), MR7, Machibisa, Dambuza.

C.Pietermaritz, West Street Bus/Taxi Station, West, Prince Alfred, Campsdrift, Moses Mabhida (Edendale), MR7, Machibisa, Dambuza.

RESTRICTIONS

The off- loading of passengers along MR7 only permitted between the Caluza Road and Machibisa Road intersection (Inbound Route and Outbound Route). On this section of the route the loading of passengers is not permitted.



transport

Department:
Transport
Province of KwaZulu-Natal

GAZETTE

LGKZNG39-2015-SEP

REGION: ALL

| | |
|---|---|
| 1) Application Number: APP0043055 | 2) Gazette Number: LGKZNG39-2015-SEP |
| 3) Applicant: WM NZUZA ID NO. 6308295729082 Association: GLENWOOD TAXI ASSOCIATION | 4) Applicant Address: PO BOX 2060 PIETERMARITZBURG KWA ZULU NATAL 3200 |
| 5) Existing Licence Holder: NOT APPLICABLE ID NO. NOT APPLICABLE | 6) Existing Licence Holder Address: NOT APPLICABLE |
| 7) Type of application: NEW OPERATING LICENCE | 8) Operating Licence Number: LKNKZN0121186 |
| 9) Vehicle Type: MINIBUS | 10) 1 x 15 (SEATED) + 0 (STANDING) |
| 11) Region: UMGUNGUNDLOVU | |
| 12.1 | <p>ROUTE 1</p> <p>TAMBOVILLE TERMINUS TO FREEDOM SQUARE TERMINUS NO.2 PMB</p> <p>Inward route:- From Tamboville Terminus into GL11-18,G11-19,into GL11-41,G11-35,into GL11-39 into GI1-31 onto Bishopstowe Road into Manning Avenue right into East Street,left into Church Street,to Freedom Square Terminus No.2</p> <p>Outward Route:- From Freeway Square Terminus No.2 into Old Market Street left into Long Market Street, left into Murphy Street,right into Church Street,right into East Street, left into Manning Avenue into Bishopstowe Road,into GL 11-31,GL11-35,GL11-41,GL11-31,GL11-19, to Tamboville Terminus at GL11-18</p> |



transport

Department:
Transport
Province of KwaZulu-Natal

GAZETTE

LGKZNG39-2015-SEP

REGION: ALL

| | |
|--|---|
| 1) Application Number: APP0043042 | 2) Gazette Number: LGKZNG39-2015-SEP |
| 3) Applicant: DN MNCWABE ID NO. 6305235317085 Association: GRANGE AND WESTGATE TAXI ASSOCIATION | 4) Applicant Address: 400 MPINGIZANE ROAD BUFFER PIETERMARITZBURG 3201 |
| 5) Existing Licence Holder: NOT APPLICABLE ID NO. NOT APPLICABLE | 6) Existing Licence Holder Address: NOT APPLICABLE |
| 7) Type of application: NEW OPERATING LICENCE | 8) Operating Licence Number: LKNKZN0122833 |
| 9) Vehicle Type: MINIBUS | 10) 1 x 16 (SEATED) + 0 (STANDING) |
| 11) Region: UMGUNGUNDLOVU | |
| 12.1 | <p>ROUTE 1:</p> <p>GRANGE / WESTGATE TO CITY TERMINAL - PMB</p> <p>Inbound route:</p> <p>From Grange terminus off White and Turnbull Road into White Road, right into Jordan Road, right into Corbett, left into Jeffries Road, left into White Road, right into Trelawney Road, left into Richmond Road, into Alexandra Road, left into College Road, into West Street, right into Longmarket Street, left into Retief Street, left into Church Street, left into Old Market Street to City Terminus.</p> <p>Outbound Route:</p> <p>From City Terminus into Cemmerical Road, right into Loop Street, left into West Street, into College, right into Alexandra Road, into Richmond Road, right into Trelawney Road, right into White Road to Grange Terminus.</p> |
| 12.2 | <p>ROUTE 2:</p> <p>GRANGE TERMINUS TO CITY TERMINUS (PMB) VIA CAMPS DRIFT:</p> <p>Inbound route:</p> <p>From Grange Terminus at White Road / Turnbull Road, into White Road, left into Hartford Road, right into Slangspruit Road, into Pentritch Road, left into Camps Drift Road, left into Barnsley return to Camps Drift, right into Edendale Road, right into Longmarket Street, left into Ritief Street, left into Pietermaritz Street, left into Boshoff Street, right into Church Street, left into old Market Road to City Terminus.</p> <p>Outbound Route:</p> <p>From City Terminus into Commercial Road, right into Loop Street, left into Edendale, left into Camps Drift Road, right into Barnsley Road, return to Camps Drift Road, right into Pentritch Road into Slangspruit, left into Hartford, right into White Road to terminus at White / Turnbull Road.</p> |
| 12.3 | <p>ROUTE 3:</p> <p>NAPIERVILLE TO CITY TERMINUS (VIA EDENDALE ROAD):</p> <p>Inbound route:</p> <p>From Terminus at New Prison PMB into Eugene Marais Road, left into Roy Campbell Dr, left into Langenhoven Road, right into Arum Road, right into Roy Campbell Dr, right into Eugene Marais Road, right into Sherwood Road, right into Devonshire Road, left into Edendale Road, right into Longmarket Street, left into Retief Street, left into Church Street, left into Old Market to City Terminus.</p> <p>Outbound Route:</p> <p>From City Terminus into Commercial Road, right into Loop Street, left into Edendale Road, right into Devonshire, into Eugene Marais to terminus at New Prison PMB.</p> |



transport

Department:
Transport
Province of KwaZulu-Natal

GAZETTE

LGKZNG39-2015-SEP

REGION: ALL

| | |
|------|--|
| 12.4 | <p>ROUTE 4.</p> <p>NAPIERVILLE TO CITY TERMINUS (VIA MAYOR,S WALK)</p> <p>INBOUND ROUTE:-</p> <p>From Terminus at New Prison PMB into Eugene Marais Road,left into Roy Campbell Dr,left into Langenhoven Road, right into Arum Road left into Roy Campbel Dr,left into Neville Road,right into Nienaber Road,left into Neville Road,left into Gardens Road,right into Beverley Road,right into Laffan Road,left into Neville Road, right into Mayor,s Walk, into Berg Street,right into Retief Street,right into Pietermaritz Street,left into Boshof,right into Church Street,left into Market to City Terminus.</p> <p>Outbound Route:-</p> <p>From City Terminus into Commercial Road,right into Loop Street left into Edendale Road,right into Devonshire Road, into Eugene Marais Road to Terminus at New Prison PMB.</p> |
| 12.5 | <p>ROUTE 5</p> <p>SLANGSPRUIT TO CITY TERMINUS (PMB)</p> <p>INBOUND ROUTE:-</p> <p>From Slangspruit Terminus at Mathunga Road,into Slangspruit Road,into Bakewell Road,left into Turnbull Road,into White Road,to Grange School,return to Turnbull Road Road,right into Bakewell Road,right into Slangspruit Road, into Pentrich Road left into Camps Drift Road,right into Edendale,right into Longmarket Street,left into Retief street,left into Church Street,left into Old Market Road to City Terminus.</p> <p>Outbound Route:-</p> <p>From City Terminus into Commercial Road,right into Loop Street,left into Edendale Road,left into Camps Drift Road,right into Pentrich Road,into Slangspruit Road,left into Bakewell,into Turnbull Road,into White Road,to Grange School return to Turnbull Road,into Bakewell into Slangspruit road to Terminus at Mathunga Road.</p> |
| 12.6 | <p>ROUTE 6</p> <p>RICHMOND CREST TO CITY TERMINUS (PMB)</p> <p>INBOUND ROUTE:-</p> <p>From Southgate Shopping Centre / Richmond Road,into Alexandra Road,left into College Road,into West Street,right into Longmarket Street,left at Retief Street,left into Church Street,left into Old Market Road to City Terminus.</p> <p>Outbound Route:-</p> <p>From City Terminus into Commercial Road,right into Loop street Left into West Street,into College Road,right into Alexandra Road,into Richmond Road to Corner Murray Road and return to Southgate Shopping Centre / Richmond Road terminus.</p> |



transport

Department:
Transport
Province of KwaZulu-Natal

GAZETTE

LGKZNG39-2015-SEP

REGION: ALL

| | |
|--|--|
| 1) Application Number: APP0043289 | 2) Gazette Number: LGKZNG39-2015-SEP |
| 3) Applicant: SM MAZIBUKO ID NO. 6210215482083 Association: GREYS & CHASEVALLEY TAXIS ASSOCIATION | 4) Applicant Address: 42 CORA ROAD NORTHDALE PIETERMARITZBURG 3200 |
| 5) Existing Licence Holder: NOT APPLICABLE ID NO. NOT APPLICABLE | 6) Existing Licence Holder Address: NOT APPLICABLE |
| 7) Type of application: NEW OPERATING LICENCE | 8) Operating Licence Number: LKNKZN018526 |
| 9) Vehicle Type: MINIBUS | 10) 1 x 15 (SEATED) + 0 (STANDING) |
| 11) Region: UMGUNGUNDLOVU | |
| 12.1 | <p>ROUTE 1: OAK PARK FROM (ORIGIN): OAK PARK TERMINUS-TOWN BUSH/IRELAND (KPR0083). TO (DESTINATION): FREEDOM SQUARE TAXI TERMINUS NO.1-OFF LONGMARKET (KPC0007).</p> <p>FORWARD ROUTE: IRELAND, L.KENNETH, R.MATHEW BARON, R.IRELAND, L.TOWN BUSH, L.McCARTHY (CASCADES SHOPPING CENTER), RETURN McCARTHY, L.TOWN BUSH, BECOMES CHATTERTON, L.VICTORIA, R.RETIEF, R.PIETERMARITZ, L.BOSHOF, R.CHURCH, L.OLD MARKET.</p> <p>RETURN ROUTE: LONGMARKET, L.BOSHOF, BECOMES CHATTERTON, BECOMES TOWN BUSH, R.McCARTHY (CASCADES SHOPPING CENTER), RETURN McCARTHY, R.TOWN BUSH.</p> |



transport

Department:
Transport
Province of KwaZulu-Natal

GAZETTE

LGKZNG39-2015-SEP

REGION: ALL

| | |
|---|---|
| 1) Application Number: APP0043044 | 2) Gazette Number: LGKZNG39-2015-SEP |
| 3) Applicant: RD MAPHUMULO ID NO. 6011165278087 Association: HOPEWELL TAXI ASSOCIATION | 4) Applicant Address: P.O BOX 187 THORNVILLE KWAZULU-NATAL KWA-ZULU NATAL 3760 |
| 5) Existing Licence Holder: NOT APPLICABLE ID NO. NOT APPLICABLE | 6) Existing Licence Holder Address: NOT APPLICABLE |
| 7) Type of application: NEW OPERATING LICENCE | 8) Operating Licence Number: LKNKZN0122073 |
| 9) Vehicle Type: MINIBUS | 10) 1 x 15 (SEATED) + 0 (STANDING) |
| 11) Region: UMGUNGUNDLOVU | |
| 12.1 | Route 1 Hopewell to Durban INBOUND (OUTBOUND) FROM (Origin): Hopewell Taxi Rank P117 (KPX0001) via P117, P338, N3 (P400, MR1-1, N3) TO (Destination): Durban OUTBOUND (RETURN) FROM (Origin): Durban via N3, P338, P117 TO (Destination): Hopewell Taxi Rank P117 (KPX001) |
| 12.2 | Route 2 Hopewell to Matatiele INBOUND (FORWARD) FROM (Origin): Hopewell Taxi rank P117 (KPX0001) via P117, P338, MR5, Durban, Chillely, Shepstone, return Shepstone, MR5, (N2) TO (Destination): Matatiele OUTBOUND (RETURN) FROM (Origin): Matatiele via (N2), MR5, Shepstone, return Shepstone, Chillely, Durban, MR5, P388, P117 TO (Destination): Hopewell Taxi Rank P117 (KPX0001) |
| 12.3 | Route 3 Hopewell to Pietermaritzburg INBOUND (FORWARD) FROM (Origin): Hopewell Taxi Rank P117 (KPX0001) via P117, P338, MR5, Richmond, Alexandra, College, West, Berg TO (Destination): Berg Street Rank No.4-James to East (KPC0027) OUTBOUND (RETURN) FROM (Origin): Berg Street Rank No.4-James to East (KPC0027) via Berg, East, Pietermaritz, West, College, Alexandra, Richmond, MR5, P338, P117 TO (Destination): Hopewell Taxi Rank P117 (KPX001). NB- NO PICKING UP OR SETTING DOWN OF PASSENGERS BETWEEN EAST AND FOXHILL ON BOTH FORWARD AND RETURN TRIPS. |



transport

Department:
Transport
Province of KwaZulu-Natal

GAZETTE

LGKZNG39-2015-SEP

REGION: ALL

| | |
|---|---|
| 1) Application Number: APP0043050 | 2) Gazette Number: LGKZNG39-2015-SEP |
| 3) Applicant: RDTB MAPHUMULO ID NO. 6011165278087 Association: HOPEWELL TAXI ASSOCIATION | 4) Applicant Address: P.O BOX 187 THORNVILLE KWAZULU-NATAL KWA-ZULU NATAL 3760 |
| 5) Existing Licence Holder: NOT APPLICABLE ID NO. NOT APPLICABLE | 6) Existing Licence Holder Address: NOT APPLICABLE |
| 7) Type of application: NEW OPERATING LICENCE | 8) Operating Licence Number: LKNKZN0122895 |
| 9) Vehicle Type: MINIBUS | 10) 1 x 15 (SEATED) + 0 (STANDING) |
| 11) Region: UMGUNGUNDLOVU | |
| 12.1 | Route 1 Hopewell to Durban INBOUND (OUTBOUND) FROM (Origin): Hopewell Taxi Rank P117 (KPX0001) via P117, P338, N3 (P400, MR1-1, N3) TO (Destination): Durban OUTBOUND (RETURN) FROM (Origin): Durban via N3, P338, P117 TO (Destination): Hopewell Taxi Rank P117 (KPX001) |
| 12.2 | Route 2 Hopewell to Matatiele INBOUND (FORWARD) FROM (Origin): Hopewell Taxi rank P117 (KPX0001) via P117, P338, MR5, Durban, Chilley, Shepstone, return Shepstone, MR5, (N2) TO (Destination): Matatiele OUTBOUND (RETURN) FROM (Origin): Matatiele via (N2), MR5, Shepstone, return Shepstone, Chilley, Durban, MR5, P388, P117 TO (Destination): Hopewell Taxi Rank P117 (KPX0001) |
| 12.3 | Route 3 Hopewell to Pietermaritzburg INBOUND (FORWARD) FROM (Origin): Hopewell Taxi Rank P117 (KPX0001) via P117, P338, MR5, Richmond, Alexandra, College, West, Berg TO (Destination): Berg Street Rank No.4-James to East (KPC0027) OUTBOUND (RETURN) FROM (Origin): Berg Street Rank No.4-James to East (KPC0027) via Berg, East, Pietermaritz, West, College, Alexandra, Richmond, MR5, P338, P117 TO (Destination): Hopewell Taxi Rank P117 (KPX001). NB- NO PICKING UP OR SETTING DOWN OF PASSENGERS BETWEEN EAST AND FOXHILL ON BOTH FORWARD AND RETURN TRIPS. |

**transport**

Department:
Transport
Province of KwaZulu-Natal

GAZETTE**LGKZNG39-2015-SEP****REGION: ALL**

- | | |
|--|--|
| 1) Application Number: APP0043107 | 2) Gazette Number: LGKZNG39-2015-SEP |
| 3) Applicant: ND MTOLO ID NO. 7907270667081 Association: IMBALI UNIT 1&2 TAXI ASSOCIATION | 4) Applicant Address: P.O BOX 38830 IMBALI KWAZULU NATAL KWA-ZULU NATAL 3201 |
| 5) Existing Licence Holder: NOT APPLICABLE ID NO. NOT APPLICABLE | 6) Existing Licence Holder Address: NOT APPLICABLE |
| 7) Type of application: NEW OPERATING LICENCE | 8) Operating Licence Number: LKNKZN0122539 |
| 9) Vehicle Type: MINIBUS | 10) 1 x 13 (SEATED) + 0 (STANDING) |
| 11) Region: UMGUNGUNDLOVU | |



transport

Department:
Transport
Province of KwaZulu-Natal

GAZETTE

LGKZNG39-2015-SEP

REGION: ALL

12.1 ROUTE 1

IMBALI 1&2 (VIA FJSITHOLE OR MTHOMBOTHI)

FROM (ORIGIN) : Mathunga Road Terminus (KPE0002)
TO (DESTINATION): Slatter Street Taxi Terminal (KPC0023)

ROUTE : Mathunga, Sinkwazi, F.J. Sithole, Sutherland,
Moses Mabhida (Edendale), Longmarket
(Langalibalele), Retief, Pietermaritz, Slatter

OUTBOUND:

FROM (ORIGIN) : Slatter Street Taxi Terminal (KPC0023)
TO (DESTINATION): Mathunga Road Terminus (KPE0002)

ROUTE : Pietermaritz, Pine, Moses Mabhida Edendale, Sutherlands, F.J. Sithole, Sinkwazi, Mathunga

ALTERNATIVE ROUTE
INBOUND

A. Mathunga, Sinkwazi, Mbhelebhele, Sikale, Mthombothi, Sibhubhu, Sutherland, Moses Mabhida (Edendale), Langalibalele (Longmarket), Retief, Pietermaritz

OUTBOUND:

A.1 Pietermaritz, West Street Bus/Taxi Station, West, Loop, Edendale, Sutherland, F.J. Sithole, Sinkwazi, Mathunga

A.2 Pietermaritz, West Street Bus/Taxi Station, West, Burger, Edendale, Sutherland, F.J. Sithole, Sinkwazi, Mathunga

A.3 Pietermaritz, West Street Bus/Taxi Station, West, Prince Alfred, Campdrift, Edendale, Sutherland, F.J. Sithole, Sinkwazi, Mathunga

B.1 Pietermaritz, West Street Bus/Taxi Station, West, Loop, Edendale, Sutherland, Sibhubhu, Mthombothi, Sikale, Mbhelebhele, Sinkwazi, Mathunga

B.2 Pietermaritz, West Street Bus/Taxi Station, West, Burger, Edendale, Sutherland, Sibhubhu, Mthombothi, Sikale, Mbhelebhele, Sinkwazi, Mathunga

B.3 Pietermaritz, West Street Bus/Taxi Station, West, Prince Alfred, Campdrift, Edendale, Sutherland, Sibhubhu, Mthombothi, Sikale, Mbhelebhele, Sinkwazi, Mathunga



transport

Department:
Transport
Province of KwaZulu-Natal

GAZETTE

LGKZNG39-2015-SEP

REGION: ALL

| | |
|------|---|
| 12.2 | <p>ROUTE 1</p> <p>IMBALI 1&2 (VIA MBABAZANE ROAD)</p> <p>INBOUND</p> <p>FROM(Origin : Mathunga Road Terminus (KPE0002) TO(Destination) : Slatter Street Taxi Terminal(KPC0023)</p> <p>ROUTE : Mathunga,Mbabazane,Ncema,Sutherland,Moses Mabhida(Edendale),Longmarket (Langalibalele), Retief,Pietermaritz, Slatter</p> <p>OUTBOUND: FROM (ORIGIN) : Slatter Street Taxi Terminal (KPC0023) TO (DESTINATION): Mathunga Road Terminus(KPE0002)</p> <p>ROUTE : Pietermaritz,Pine,Moses Mabhida (Edendale) Sutherland, Ncema,Mbabazane,Mathunga</p> <p>ALTERNATIVE ROUTES</p> <p>INBOUND A.Mathunga,Mbabazane,Ncema,Sutherland,Edendale,Newport,Palfram, Buntine,Newport,Edendale,Langalibalele (Longmarket,Retief, Pietermaritz</p> <p>OUTBOUND: A. Pietermaritz, West Street Bus/Taxi Station,West,Loop,Edendale,Newport,Buntine,Palframan,Edendale Sutherland, Ncema, Mbabazane,Mathunga</p> |
| 12.3 | <p>CONDITIONS/RESTRICTIONS</p> <ol style="list-style-type: none"> 1.Passengers may be picked up and/or set down only at designated Taxi Rank or Taxi Stop, which shall exclude Bus Stops. 2.Entry or ranking on private property is not permitted without permission of the Landlord, a copy of which must be supplied to the Board before issue operating license. 3.Without having entered into an agreement with other operators on a common route, as contemplated by section 88 (2) (B) of Act 22 of 2000, the picking up or setting down of passengers on such route is not permitted. A copy of such agreement must be supplied to the Board. 4.At ranks, whether on -street or off-street, only the taxis that can be accommodated in the demarcated area may occupy the rank, excess vehicles must hold elsewhere at designated holding areas. 5.Rank permits or letters of authority must be produced in respect of all ranks in municipal arrears, in particular major towns and cities. 6.The allocation of any route or portion of a route is subject to the condition that it has been approved and allocated in good faith and that such route will be invalid should it transpire that the route or portion thereof will, or has caused conflict due to it having been approved based on incorrect or false information supplied to the Board or as a result of an error. In such instance the operating license must be returned to the Board for correction. 7.The vehicle must be covered by motor vehicle insurance as well as personal liability insurance. |



transport

Department:
Transport
Province of KwaZulu-Natal

GAZETTE

LGKZNG39-2015-SEP

REGION: ALL

12.4

ROUTE 1-
IMBALI 1&2(VIA HLOKOHLOKO ROAD)

INBOUND

FROM : Mathunga Road Terminus (KPE0002)
TO : Slatter Street Taxi Terminal(KPC0023)

ROUTE :Mathunga,Hlokohloko,Sigwaca,Hlakanyathi
Nkwazi,Ntengu,Ntiyane,Nqimfi,Thendele,
Nkombe,Nkwazi,Mpala,Sinkwazi,Mbhelembhele
Nogwaja,Mpunzi,Nxala,Willofontein,F.J.Sithole
Sutherland,Moses Mabhida(Edendale),Longmarket
(Langalibalele),Retief,Pietermaritz,Slatter

OUTBOUND:

FROM(ORIGIN): Slatter Street Taxi Terminal (KPC0023)
TO(DESTINATION): Mathunga Road Terminal(KPE0020)

ROUTE : Pietermaritz,Pine,Moses Mabhida
(Edendale)Sutherland,F.J.Sithole,
Willofontein,Nxala,Mpunzi,Nogwaja
Mbhelembhele,Sinkwazi,Mpala,Nkwazi
Khombe,Thendele,Nqomfi,Ntiyane,Ntengu,Nkazi
Hlakanyathi,Sigwaca,Hlokohloko,Mathunga

ALTERNATIVE ROUTE

A. Mathunga,Hlokohloko,Sigwaca,Hlakanyathi
Nkwazi,Ntengu,Ntiyane,Nqomfi,Thendele
Khombe,Nkwazi,Mpala,Sinkwazi,Mbhelembhele,Nogwaja
Mpunzi,Nxala,Nkonka,Willowfontein,F.J.Sithole,
Sutherland,Moses Mabhida(Edendale),Longmarket
(Langalibalele),Retief,Pietermaritz,Slatter

INBOUND

OUTBOUND:

A. Pietermaritz,Pine,Moses Mabhida(Edendale)
Sutherland,F.J.Sithole,Willowfontein,Nkonka,Nxala,
Mpunzi,Nogwaja,Mbhelembhele,Sinkwazi,Mpala,Nkwazi,Khombe,Thendele
Nqomfi,Ntiyane,Ntengu,Nkazi,Hlakanyathi,Sigwaca,Hlokohloko,
Mathunga



transport

Department:
Transport
Province of KwaZulu-Natal

GAZETTE

LGKZNG39-2015-SEP

REGION: ALL

| | |
|--|---|
| 1) Application Number: APP0043362 | 2) Gazette Number: LGKZNG39-2015-SEP |
| 3) Applicant: ML SOKHELA ID NO. 7709235384087 Association: IMBALI UNIT 13 AND 15 TAXI ASSOCIATION | 4) Applicant Address: 523 YELLOWWOOD RD IMBALI UNIT 15, PMBURG KWA ZULU NATAL 3219 |
| 5) Existing Licence Holder: NOT APPLICABLE ID NO. NOT APPLICABLE | 6) Existing Licence Holder Address: NOT APPLICABLE |
| 7) Type of application: NEW OPERATING LICENCE | 8) Operating Licence Number: NOT AVAILABLE |
| 9) Vehicle Type: MINIBUS | 10) 1 x 15 (SEATED) + 0 (STANDING) |
| 11) Region: UMGUNGUNDLOVU | |
| 12.1 | <p>From (Origin) : Phezulu / Nozulu Road Terminus (KPE0006) To (Destination): Slatter Street Taxi Terminal (KPC0023)</p> <p>ROUTE: Phezulu, N30, Unnamed Road, N20, Return N30, Phezulu, Nozulu, Willowfontein, F.J. Sithole, Sutherland, Moses Mabhida (Edendale), Langalibalele (Longmarket), Retief, Pietermaritz, Slatter.</p> <p>OUTBOUND</p> <p>From (Origin): Slatter Street Taxi Terminal (KPC0023) To (Destination): Phezulu / Nozulu Road Terminus (KPE0006)</p> <p>ROUTE: Pietermaritz, Pine, Moses Mabhida (Edendale), Sutherland, F.J. Sithole, Willowfontein, Nozulu, Phezulu</p> <p>ALTERNATE ROUTINGS</p> <p>OUTBOUND:</p> <p>A. Pietermaritz, West Street Bus / Taxi Station, West, Jabu Ndlovu (Loop), Moses Mabhida (Edendale), Sutherland, F.J. Sithole, Willowfontein, Route 9, Route 6, N30, unnamed, N30, Phezulu.</p> <p>B. Pietermaritz, West Street Bus / Taxi Station, West, Burger, Moses Mabhida (Edendale), Sutherland, F.J. Sithole, Willowfontein, Route 9, Route 6, N30, unnamed, Phezulu</p> <p>C. Pietermaritz, West Street Bus / Taxi Station, West, Prince Alfred, Campsdrift, Moses Mabhida (Edendale), Sutherland, F.J. Sithole, Willowfontein, Route 9, Route 6, N30, unnamed, N30, Phezulu</p> |



transport

Department:
Transport
Province of KwaZulu-Natal

GAZETTE

LGKZNG39-2015-SEP

REGION: ALL

| | |
|------|---|
| 12.2 | <p>From (Origin): Phezulu / Nozulu Road Terminus (KPE0006) To (Destination): Slatter Street Taxi Terminal (KPC0023)</p> <p>ROUTE: Phezulu, N42, Unnamed Road, Unnamed Road, Return Unnamend Road, N43, Phezulu, Nozulu, Willofontein F.J. Sithole, Sutherland, Moses Mabhida (Edendale), Langalibalele (Longmarket), Retief, Pietermaritz, Slatter</p> <p>OUTBOUND:</p> <p>From (Origin): Slatter Street Taxi Terminal (KPC0023) To (Destination): Phezulu / Nozulu Road Terminus (KPE0006)</p> <p>ROUTE: Pietermaritz, Pine, Moses Mabhida (Edendale), Sutherland, F.J. Sithole, Willowfontein, Nozulu, Phezulu</p> <p>ALTERNATE ROUTINGS</p> <p>OUTBOUND:</p> <p>A. Pietermaritz, West Street Bus / Taxi Stration, West, Jabu Ndlovu (Loop), Moses Mabhida (Edendale), Sutherland, F.J. Sithole, Willowfontein, Nozulu</p> <p>B. Pietermaritz, West Street Bus/Taxi Station, Burger, Moses Mabhida (Edendale), Sutherland, F. J. Sithole, Willowfontein, Nozulu</p> <p>C. Pietermaritz, West Street Bus/Taxi Station, West, Prince Alfred, Campsdrift, Moses Mabhida (Edendale), Sutherland, F.J. Sithole, Willowfontein, Nozulu</p> |
| 12.3 | <p>From (Origin): Ekuthuleni Road Terminus (KPE0195) To (Destination): Slatter Street Taxi Terminal (KPC0023)</p> <p>ROUTE: Ekuthuleni, Samela, Phezulu, Nozulu, Samela, Ekuthuleni, Route9, Willowfontein, F.J. Sithole, Sutherland, Moses Mabhida (Edendale), Langalibalele (Longmarket), Retief, Pietermaritz, Slatter</p> <p>OUTBOUND:</p> <p>From (Origin): Slatter Street Taxi Terminal (KPC0023) To (Destination): Ekuthuleni Road Terminus (KPE0195)</p> <p>ROUTE: Pietermaritz, Pine, Moses Mabhida (Edendale), Sutherland, F.J. Sithole, Willowfontein, Route 9, Ekuthuleni</p> <p>ALTERNATE ROUTINGS</p> <p>OUTBOUND:</p> <p>A. Pietermaritz, West Street Bus / Taxi Station, West, Jabu Ndlovu (Loop), Moses Mabhida (Edendale), Sutherland, F.J. Sithole, Willowfontein Route 9, Ekuthuleni</p> <p>B. Pietermaritz, West Street Bus / Taxi Station, West, Burger, Moses Mabhida (Edendale), Sutherland, F.J. Sithole, Willowfontein, Route 9, Ekuthuleni</p> <p>C. Pietermaritz, West Street Bus / Taxi Station, West, Prince Alfred, Campsdrift, Moses Mabhida (Edendale), Sutherland, F.J. Sithole, Willowfontein, Route 9, Ekuthuleni</p> |



transport

Department:
Transport
Province of KwaZulu-Natal

GAZETTE

LGKZNG39-2015-SEP

REGION: ALL

| | |
|------|---|
| 12.4 | <p>4. UNIT 15</p> <p>INBOUND:</p> <p>From (Origin): Ekuthuleni Road Terminus (KPE0195) To (Destination): Slatter Street Taxi Terminal (KPC0023)</p> <p>ROUTE: Ekuthuleni, Ngcwe, Hlomuka, Ngcwe, Ekuthuleni, Route 9, Q7,Q5,Q4, Cedar, Return Cedar, Yellowwood, Cedar, Q7, Route 9, Willofontein, F.J. Sithole, Sutherland, Moses Mabhida (Edendale), Langalibalele (Longmarket), Retief, Pietermaritz, Slatter</p> <p>OUTBOUND:</p> <p>From (Origin): Slatter Street Taxi Terminal (KPC0023) To (Destination): Ekuthuleni Road Terminus (KPE0195)</p> <p>ROUTE: Pietermaritz, Pine, Moses Mabhida (Edendale), Sutherland, F.J. Sithole, Willowfontein, Route9, Ekuthuleni.</p> <p>ALTERNATE ROUTINGS</p> <p>OUTBOUND:</p> <p>A. Pietermaritz, West Street Bus / Taxi Station, West, Jabu Ndlovu (Loop), Moses Mabhida (Edendale), Sutherland, F.J. Sithole, Willowfontein, Route 9, Ekuthuleni</p> <p>B. Pietermaritz, West Street Bus/Taxi Station, West, Burger, Moses Mabhida (Edendale), Sutherland, F.J. Sithole, Willowfontein, Route 9, Ekuthuleni</p> <p>C. Pietermaritz, West Street Bus/Taxi Station, West, Prince Alfred, Campsdrift, Moses Mabhida (Edendale), Sutherland, F.J. Sithole, Willowfontein, Route9, Ekuthuleni</p> |
|------|---|



transport

Department:
Transport
Province of KwaZulu-Natal

GAZETTE

LGKZNG39-2015-SEP

REGION: ALL

| | |
|------|---|
| 12.5 | <p>5. SHAYAMOYA</p> <p>INBOUND:</p> <p>From (Origin): Phezulu / Nozulu Road Terminus (KPE0006) To (Destination): Slatter Street Taxi Terminal (KPC0023)</p> <p>ROUTE: Phezulu, N30, Siwela, N33, N31 Phezulu, Nozulu, Willowfontein, F.J. Sithole, Sutherland, Edendale, Longmarket, Retief, Pietermaritz, Slatter</p> <p>OUTBOUND:</p> <p>From (Origin): Slatter Street Taxi Terminal (KPC0023) To (Destination): Phezulu / Nozulu Road Terminus (KPE0006)</p> <p>ROUTE : Pietermaritz, Pine, Moses Mabhida (Edendale), Sutherland, F.J. Sithole, Willowfontein, Nozulu</p> <p>ALTERNATE ROUTINGS</p> <p>OUTBOUND:</p> <p>A. Pietermaritz, West Street Bus / Taxi Station, West, Jabu Ndlovu (Loop), Moses Mabhida (Edendale), Sutherland, F.J. Sithole, Willowfontein, Nozulu</p> <p>B. Pietermaritz, West Street Bus / Taxi Station, West, Prince Alfred, Campsdrift, Moses Mabhida (Edendale), Sutherland, F.J. Sithole, Willowfontein, Nozulu</p> <p>C. Pietermaritz, West Street Bus / Taxi Station, West, Prince Alfred, Campsdrift, Moses Mabhida (Edendale), Sutherland, F.J. Sithole, Willowfontein, Nozulu</p> |
|------|---|



transport

Department:
Transport
Province of KwaZulu-Natal

GAZETTE

LGKZNG39-2015-SEP
REGION: ALL

| | |
|--|--|
| 1) Application Number: APP0043110 | 2) Gazette Number: LGKZNG39-2015-SEP |
| 3) Applicant: MZ NGCOBO ID NO. 7110155873086 Association: IMPENDLE TAXI ASSOCIATION | 4) Applicant Address: P.O. BOX 68 IMPENDLE KWAZULU-NATAL KWA-ZULU NATAL 3227 |
| 5) Existing Licence Holder: NOT APPLICABLE ID NO. NOT APPLICABLE | 6) Existing Licence Holder Address: NOT APPLICABLE |
| 7) Type of application: NEW OPERATING LICENCE | 8) Operating Licence Number: LKNKZN0122209 |
| 9) Vehicle Type: MINIBUS | 10) 1 x 16 (SEATED) + 0 (STANDING) |
| 11) Region: UMGUNGUNDLOVU | |
| 12.1 | <p>APPROVED ROUTES IMPENDLE TAXI ASSOCIATION</p> <p>1.INGUGA TO PIETERMARITZBURG Forward Route: From Sawongo,Inguga Location,operate along (A1884) up to KwaXaba Store from there proceed into (D1227) pass Inguga Primary School,Okhalweni then proceed to Ebhalekisi from Okhalweni turn right into (A1881) cross Equtshini River and then pass Equtshini Location cross Kwa-Ngivi River and then pass Kwa-K.Zulu then turn left into (D1226) then proceed till cross Equtshini Bridge then proceed into intersection of (D1226) and (D1227) at Ebhalekisi and then proceed pass KwaMhlakuvana then turn left into (D1228) leading to Ntshiyabantu and Senzo store to pick up and setting down then return along the same road till the intersection of (D1228) and (D1226) then turn left to rejoin (D1226) and then proceed into (A1880) leading to Shallfish to pick up and setting down and then return along the same road till turn left to rejoin (D1226) then proceed until turn left into (P127) at the intersection of (D1226)and (P127)then proceed till pass the following districts or locations:Epapipini and (D1234),Embaliyezwe Store,Kwa-Bhence,KwaQwebede,Brington,Sthunjwana,Mqabulagudu,Kwa-Khetha Bridge,Entokozweni,Willow and then turn left into (P130) and turn left into Mafahleni Street and then left into Impendle Taxi Rank to pick up and setting down. From Impendle Taxi Rank, turn right into Mafahleni Street, then turn right into (P130), proceed till the intersection of (P130) and (P127), then proceed straight into (P127), pass kwa-Gomane, (D14), proceed till the intersection of (P127) and (R617) Bulwer Road, turn left into (R617) Bulwer Road, then proceed pass the following locations: Boston Caltex Service Station, Kwa-Gebhasi Store, Boston Farmers Exchange and Boston Police Station, turn right into (P7), Elandskop, Elandskop Road, pass the following locations: kwaSanti Clinic, Elandskop, Taylors Hall, kwa-Gezubuso, kwa-Vulisaka, Henly Dam, proceed into (M70), Edendale Road, Dambuza, Edendale Hospital, Plessislaer and Plessislaer Industrial, Masons Mill, Camps Drift, turn into Havelock Taxi Rank to drop off and then proceed into Pine Street, turn left into Havelock Street, turn left into Havelock Taxi Rank to drop off and then turn right into Havelock Street, turn right into Pine Street, turn left into Church Street, to drop off passengers along the route, turn right into Chapel Street, left into (M70) Longmarket Street, proceed till turn left into Retief Street, turn left into Pietermaritz Street, proceed into Havelock Street, turn left into Havelock Taxi Rank to pick up Return Route: From Havelock Taxi Rank, pick up , turn left into Havelock Street, turn left into Baverstock Street, turn left into Railway Street, turn right into (M70), Edendale Road, then operate as per forward route all the way back to Impendle Taxi Rank</p> |
| 12.2 | <p>2. GOMANE TO PIETERMARITZBURG Forward Route: From Nhlabamkhosi – Gomane operate along (D1351), till proceed into (A1852), then cross the River, turn left into (D1224), proceed till turn right into (P127), then proceed straight into (P130), turn left into Mafahleni Street, turn left into Impendle Taxi Rank to pick up and drop off, turn right into Mafahleni Street, turn right into (P130), then proceed into (P127), then follow route (1) all the way to Pietermaritzburg Return Route: From Havelock Taxi Rank operate as per route (1) all the way back to Impendle Taxi Rank and from Impendle Taxi Rank follow forward route all the way back to Nhlabamkhosi – Gomane</p> |



transport

Department:
Transport
Province of KwaZulu-Natal

GAZETTE

LGKZNG39-2015-SEP

REGION: ALL

| | |
|------|---|
| 12.3 | <p>3. INGUGA TO DURBAN From Sawongo, Inguga Location operate as per route (1) all the way to Pietermaritzburg, turn right into (M50), Newport Drive from (M70) Edendale Road, the proceed into Ring Road, proceed to Murray Road, turn left into CB Downes Road, turn right into Market Road, proceed into (N3) Freeway (East Bound) and pass the following locations: Ashburton, Umlaas Road, Camperdown, Cato-Ridge, Peace valley, turn left into (M13) Freeway, proceed till pass Polo Pony, Hillcrest turn off, Gillits, Kloof, drop off passengers only, turn left into (M31) Old Main Road in Pinetown, drop off passengers only, turn right into Crompton Street, turn left to rejoin (M13) Freeway towards East then proceed left into (N3) Durban, proceed, pass Westville, Pavillion, Sherwood, turn left into (M13) Berea Road North to off-load only along the route, proceed into (M13), Old Dutch Road, offload passengers at Engen Service Station, turn right into Market Road, turn right into Smith Street, left into Sydney Road, turn left into Moore Road, turn left into Rank (59B), in Durban</p> <p>Return: From Rank (59B) in Durban, turn left into Moore Road, turn right into Williams Road, turn right into Moore Road, turn right and proceed into Warwick Avenue, pass Market and turn left into Cannongate Road, proceed into (N3) Freeway (West Bound), pass Marrianhill Toll Plaza, follow forward route all the way back to Impendle Taxi Rank to Inguga Location</p> |
| 12.4 | <p>4. IMPENDLE AND DISTRICT TO BULWER (via Solokohlo) Forward Route From Impendle Taxi Rank, turn right into Mafahleni Street, turn right into (P130), turn right into (P127), proceed, then operate as per route (29), cross Inzinga Bridge, turn left and proceed along (P127), till pass Umkhomazi Location, cross Umkhomazi Bridge, turn left into (P128), leading to Ingwe Municipality (Bulwer), pick up at Lower Makhuzeni, then return along the same road till turn left into (P127), proceed to pick up at Halfdeal, Upper – Makhuzeni, Brotheni, turn left into (P247) cross Umkhomazane River, pass D1356, then turn right to rejoin (P128), proceed to pick up at Solokohlo Location, along the route, turn left into (R617) Bulwer Road and proceed, turn right into unnamed Road leading to KwaHlanganani Clinic, drop off passengers only, return along the same road, turn left into (R617) Bulwer Road, proceed, turn left into Bulwer Taxi Rank</p> <p>Return Route: From Bulwer Taxi Rank, turn right into (R617) Bulwer Road, operate as per forward back to Impendle District and Impendle Taxi Rank (restricted from picking up between (P128) and (R617) Bulwer Road)</p> |
| 12.5 | <p>5. IMPENDLE TO BULWER (via New Four Cent) Forward Route: From Impendle Taxi Rank, turn right into Mafahleni Street, turn right into (P130), then operate as per route (1), turn right into (R617) Bulwer Road at New Four Cent, pass Ncwadi turn off, Kwa-Mbokodo, Kwa-Hlanganani, turn left into unnamed Road, leading to Kwa-Hlanganani Clinic, drop off only passengers, return along the same route, turn left to rejoin (R617) Bulwer Road, then proceed turn left into Bulwer Taxi Rank</p> <p>Return Route From Bulwer Taxi Rank, turn right into (R617) Bulwer Road and then operate as per forward route, back to Impendle Districts and Impendle Taxi Rank</p> <p>(Restricted from picking up between (R617) Bulwer Road, Ncwadi turn off and Bulwer Taxi Rank, on forward route, but on the return route pick up all commuters intended to be conveyed to Impendle Taxi Rank and Impendle Districts). But passengers to be dropped off along the route, only at the Taxi Stops designated by the Municipality</p> |



transport

Department:
Transport
Province of KwaZulu-Natal

GAZETTE

LGKZNG39-2015-SEP

REGION: ALL

| | |
|------|---|
| 12.6 | <p>6. IMPENDLE AND DISTRICTS TO UNDERBERG</p> <p>Forward Route From Impendle Taxi Rank, turn right into Mafahleni Street, turn right into (R130), turn right into (P127), then operate as per route (29), till cross Inzinga Bridge, turn right and operate as per route (31) till pass (P247), Broteni Store, Bushside, Ngqiya, Mkhomazana, turn right into (P252), turn left into (P27), Then proceed into (P126) Sani Road, pass Himeville, turn left into (R617), turn left into Old Main Road, turn right into Old Main Road, turn right into Old Main Road Taxi Rank in Underberg</p> <p>Alternative Route From P127 at Imbaliyeze, KwaMgodi, turn left into (D1225), leading to (Imbaliyeze), turn left into (D1234), leading to Swamp, pick up and then return along the same road till turn left to rejoin (P127), then operate as per route (33) all the way to Underberg</p> <p>Return Route From Underberg Taxi Rank situated in Old Main Road, turn left into Old Main Road, proceed straight into (R617), turn right into P126 Sani Road, proceed as per forward route all the way back to Impendle Districts and Impendle Taxi Rank</p> |
| 12.7 | <p>7. INGUGA TO IMPENDLE</p> <p>Forward Route From Sawongo, Inguga Location, operate along (A1884) up to Kwa Xaba Store, from there proceed into (D1227), pass Inguga Primary School, Okhalweni, proceed to Ebhalekisi or from Okhalweni turn right into (A1881), cross Qutshini River, pass Qutshini Location, cross Kwa-Ngcivi River, pass Kwa K. Zuma, then turn left into (D1226), then proceed till cross Qutshini Bridge, proceed into intersection of (D1226 and D1227) at Ebhalekisi (Kwa-Mhlakuvana), then cross the River, turn left into D1228, leading to Ntshiyabantu (Senzo Store), then return along the same road till the intersection of (D1228) and D1226, turn left to rejoin D1226, proceed into A1880, Leading to Shallfish to pick up and drop off, then return along the same road, turn left to rejoin (D1226), then proceed, turn left into (P127), at the intersection of (D1226), and (P127), then proceed till passing the following districts or locations: Epayipini and D1234, Embaliyeze Store, Kwa – bhenc-bhence, Kwa-Qwbede, Brington, S'thunwana, MqabuLuguda Kwa- Khetha-Bridge, Entokozweni, Willow, turn left into (P130), turn left into Mafahleni Street, turn left into Impendle Taxi Rank , to pick up and drop off passengers</p> <p>Return Route From Impendle Taxi Rank, turn right into Mafahleni Street, turn right into (P130), turn right into (P127), then operate as per forward route back into (P127) and then operate as per forward route back to Inguga Location (No restriction forward and return route)</p> |
| 12.8 | <p>8. INZINGA TO IMPENDLE</p> <p>Forward Route Inzinga Location, Emzumba operate along (A1886), then turn left into (A1897), turn right into (P129) at the intersection of (A1897, turn right into (P129), at the intersection of (A1891) and (P129), then proceed, turn left into (A1890), leading the Eskhaleni, proceed straight into (A1887), leading to Paninkukhu and Kwa-Nzama Store, proceed till turn right to rejoin (P129), then pass the following locations: EmaRomeni, Nxamalala Tribal Court, Nxamalala Clinic and Lagaju Secondary School, the proceed straight along (P129), till the intersection of (P129) and (P127), prior to cross Inzinga Bridge, then proceed straight into (P127) and then operate as per route (34) to Impendle Taxi Rank</p> <p>Return Route From Impendle Taxi Rank, turn right into Mafahleni Street, turn right into (P130), turn right into (P127), then operate as per forward route back to Inzinga Location (No restriction on forward and return route)</p> |



transport

Department:
Transport
Province of KwaZulu-Natal

GAZETTE

LGKZNG39-2015-SEP

REGION: ALL

| | |
|-------|--|
| 12.9 | <p>9. SWAMP TO IMPENDLE</p> <p>Forward Route From Swamp operate along (A1869), turn left into (D1234), then proceed straight along this road, turn right into (P127), or turn right into (P127), or turn right into (D1225), leading to (Embaliyezwe – in), turn right into (P127), then operate as per route (34) all the way to Impendle Taxi Rank</p> <p>Return Route From Impendle Taxi Rank, turn right into Mafahleni Street, turn right into (P130), turn right into (P127), then operate as per forward route back to Swamp, (No restriction on forward and return route)</p> |
| 12.10 | <p>10. EKUKHANYENI TO IMPENDLE</p> <p>Forward Route From Ekukhanyeni Mission, operate along (D1221), turn right (P127), then operate as per route (34) to Impendle Taxi Rank</p> <p>Return Route From Impendle Taxi Rank, turn right into Mafahleni Street, turn right into (P130), turn right into (P127), then operate as per forward route back to Ekukhanyeni (No restriction on forward and return route)</p> |
| 12.11 | <p>11. COME & SEE TO IMPENDLE</p> <p>Forward Route From Come & See location, operate along (D1350), turn right into (P127), then operate as per route (34) to Impendle Taxi Rank</p> <p>Return Route From Impendle Taxi Rank, turn right into Mafahleni Street, turn right into (P130), turn right into (P127), then operate as per forward route back to Come and See (No restriction on forward and return route)</p> |
| 12.12 | <p>12. SMILO – BAR TO IMPENDLE</p> <p>Forward Route From Smilo – bar operate along (D14), turn right into (A1886), leading to Kwa-Phindangene, return along the same road till the intersection of (D14) and (A1886), turn right into (D14), leading to S'thunswana, turn right into (P127), or at the intersection of (A1866) and (A1862), proceed, turn right into (P127), after Kwa-Khetha Bridge, operate as per route (34) to Impendle Taxi Rank</p> <p>Return Route From Impendle Taxi Rank, turn right into Mafahleni Street, turn right into (P130), turn right into (P127), then operate as per forward route back to Smilo – Bar (No restriction on forward and return route)</p> |
| 12.13 | <p>13. GOMANE TO IMPENDLE</p> <p>Forward Route From Nhlabamkhosi – Gomane operate along (1351), till proceed into (A1852), then cross the River, turn left into (D1224), proceed till turn right into (P127), proceed straight into (P130), turn left into Mafahleni Street, turn left into Impendle Taxi Rank to pick up and drop off</p> <p>Return Route From Impendle Taxi Rank, turn right into Mafahleni Street, proceed straight and cross (P130) into (D1351) then operate as per forward route back to Nhlabamkhosi – Gomane (No restriction on forward route)</p> |
| 12.14 | <p>14. NOVUKA TO IMPENDLE</p> <p>Forward Route From Novuka Location operate along (P131), turn right into (P130), proceed till turn right into Mafahleni Street, turn left into Impendle Taxi Rank to pick up and drop off passengers</p> <p>Return Route From Impendle Taxi Rank turn right into Mafahleni Street, turn left into (P130), then operate as per forward route back to Novuka Location (No restriction on forward and return route)</p> |

**transport**

Department:
Transport
Province of KwaZulu-Natal

GAZETTE**LGKZNG39-2015-SEP****REGION: ALL**

- | | |
|--------------|---|
| 12.15 | <p>15. STOFFELTON TO IMPENDLE</p> <p>Forward Route From Nkothweni, Thunzi, Stoffelton, operate along (D1357), pass the following locations: Clarence, Siminza Tribal Court then turn left into 9D3630, leading to Mhotloug, pick up and drop off passengers, return along the same route and proceed straight to Halfdeal, turn left into (P127), proceed till cross Umkhomazi Bridge, pass Umkhomazi Location, Nthebane, turn right and cross Inzinga Bridge then operate as per route to Impendle Taxi Rank</p> <p>Return Route From Impendle Taxi Rank, turn right into Mafahleni Street, turn right into (P130), turn right into (P127), then operate as per forward route back to Stoffelton (No restriction on forward and return route)</p> |
|--------------|---|



transport

Department:
Transport
Province of KwaZulu-Natal

GAZETTE

LGKZNG39-2015-SEP

REGION: ALL

| | |
|--|--|
| 1) Application Number: APP0043031 | 2) Gazette Number: LGKZNG39-2015-SEP |
| 3) Applicant: IRIS OBBIE MOLEFE ID NO. 5310290716081 Association: IMPENDLE TAXI ASSOCIATION | 4) Applicant Address: P O BOX 928 UNDERBERG KWA-ZULU NATAL 3257 |
| 5) Existing Licence Holder: NOT APPLICABLE ID NO. NOT APPLICABLE | 6) Existing Licence Holder Address: NOT APPLICABLE |
| 7) Type of application: NEW OPERATING LICENCE | 8) Operating Licence Number: LKNKZN0122195 |
| 9) Vehicle Type: MINIBUS | 10) 1 x 15 (SEATED) + 0 (STANDING) |
| 11) Region: UMGUNGUNDLOVU | |
| 12.1 | <p>APPROVED ROUTES IMPENDLE TAXI ASSOCIATION</p> <p>1.INGUGA TO PIETERMARITZBURG Forward Route: From Sawongo,Inguga Location,operate along (A1884) up to KwaXaba Store from there proceed into (D1227) pass Inguga Primary School,Okhalweni then proceed to Ebhalekisi from Okhalweni turn right into (A1881) cross Equtshini River and then pass Equtshini Location cross Kwa-Ngivi River and then pass Kwa-K.Zulu then turn left into (D1226) then proceed till cross Equtshini Bridge then proceed into intersection of (D1226) and (D1227) at Ebhalekisi and then proceed pass KwaMhlakuvana then turn left into (D1228) leading to Ntshiyabantu and Senzo store to pick up and setting down then return along the same road till the intersection of (D1228) and (D1226) then turn left to rejoin (D1226) and then proceed into (A1880) leading to Shallfish to pick up and setting down and then return along the same road till turn left to rejoin (D1226) then proceed until turn left into (P127) at the intersection of (D1226)and (P127)then proceed till pass the following districts or locations:Epapipini and (D1234),Embaliyezwe Store,Kwa-Bhence,KwaQwebede,Brington,Sthunjwana,Mqabulagudu,Kwa-Khetha Bridge,Entokozweni,Willow and then turn left into (P130) and turn left into Mafahleni Street and then left into Impendle Taxi Rank to pick up and setting down. From Impendle Taxi Rank, turn right into Mafahleni Street, then turn right into (P130), proceed till the intersection of (P130) and (P127), then proceed straight into (P127), pass kwa-Gomane, (D14), proceed till the intersection of (P127) and (R617) Bulwer Road, turn left into (R617) Bulwer Road, then proceed pass the following locations: Boston Caltex Service Station, Kwa-Gebhasi Store, Boston Farmers Exchange and Boston Police Station, turn right into (P7), Elandskop, Elandskop Road, pass the following locations: kwaSanti Clinic, Elandskop, Taylors Hall, kwa-Gezubuso, kwa-Vulisaka, Henly Dam, proceed into (M70), Edendale Road, Dambuza, Edendale Hospital, Plessislaer and Plessislaer Industrial, Masons Mill, Camps Drift, turn into Havelock Taxi Rank to drop off and then proceed into Pine Street, turn left into Havelock Street, turn left into Havelock Taxi Rank to drop off and then turn right into Havelock Street, turn right into Pine Street, turn left into Church Street, to drop off passengers along the route, turn right into Chapel Street, left into (M70) Longmarket Street, proceed till turn left into Retief Street, turn left into Pietermaritz Street, proceed into Havelock Street, turn left into Havelock Taxi Rank to pick up Return Route: From Havelock Taxi Rank, pick up , turn left into Havelock Street, turn left into Baverstock Street, turn left into Railway Street, turn right into (M70), Edendale Road, then operate as per forward route all the way back to Impendle Taxi Rank</p> |
| 12.2 | <p>2. GOMANE TO PIETERMARITZBURG Forward Route: From Nhlabamkhosi – Gomane operate along (D1351), till proceed into (A1852), then cross the River, turn left into (D1224), proceed till turn right into (P127), then proceed straight into (P130), turn left into Mafahleni Street, turn left into Impendle Taxi Rank to pick up and drop off, turn right into Mafahleni Street, turn right into (P130), then proceed into (P127), then follow route (1) all the way to Pietermaritzburg Return Route: From Havelock Taxi Rank operate as per route (1) all the way back to Impendle Taxi Rank and from Impendle Taxi Rank follow forward route all the way back to Nhlabamkhosi – Gomane</p> |



transport

Department:
Transport
Province of KwaZulu-Natal

GAZETTE

LGKZNG39-2015-SEP

REGION: ALL

| | |
|------|---|
| 12.3 | <p>3. INGUGA TO DURBAN</p> <p>From Sawongo, Inguga Location operate as per route (1) all the way to Pietermaritzburg, turn right into (M50), Newport Drive from (M70) Edendale Road, the proceed into Ring Road, proceed to Murray Road, turn left into CB Downes Road, turn right into Market Road, proceed into (N3) Freeway (East Bound) and pass the following locations: Ashburton, Umlaas Road, Camperdown, Cato-Ridge, Peace valley, turn left into (M13) Freeway, proceed till pass Polo Pony, Hillcrest turn off, Gillits, Kloof, drop off passengers only, turn left into (M31) Old Main Road in Pinetown, drop off passengers only, turn right into Crompton Street, turn left to rejoin (M13) Freeway towards East then proceed left into (N3) Durban, proceed, pass Westville, Pavillion, Sherwood, turn left into (M13) Berea Road North to off-load only along the route, proceed into (M13), Old Dutch Road, offload passengers at Engen Service Station, turn right into Market Road, turn right into Smith Street, left into Sydney Road, turn left into Moore Road, turn left into Rank (59B), in Durban</p> <p>Return:</p> <p>From Rank (59B) in Durban, turn left into Moore Road, turn right into Williams Road, turn right into Moore Road, turn right and proceed into Warwick Avenue, pass Market and turn left into Cannongate Road, proceed into (N3) Freeway (West Bound), pass Marrianhill Toll Plaza, follow forward route all the way back to Impendle Taxi Rank to Inguga Location</p> |
| 12.4 | <p>4. IMPENDLE AND DISTRICT TO BULWER (via Solokohlo)</p> <p>Forward Route</p> <p>From Impendle Taxi Rank, turn right into Mafahleni Street, turn right into (P130), turn right into (P127), proceed, then operate as per route (29), cross Inzinga Bridge, turn left and proceed along (P127), till pass Umkhomazi Location, cross Umkhomazi Bridge, turn left into (P128), leading to Ingwe Municipality (Bulwer), pick up at Lower Makhuzeni, then return along the same road till turn left into (P127), proceed to pick up at Halfdeal, Upper – Makhuzeni, Brotheni, turn left into (P247) cross Umkhomazane River, pass D1356, then turn right to rejoin (P128), proceed to pick up at Solokohlo Location, along the route, turn left into (R617) Bulwer Road and proceed, turn right into unnamed Road leading to KwaHlanganani Clinic, drop off passengers only, return along the same road, turn left into (R617) Bulwer Road, proceed, turn left into Bulwer Taxi Rank</p> <p>Return Route:</p> <p>From Bulwer Taxi Rank, turn right into (R617) Bulwer Road, operate as per forward back to Impendle District and Impendle Taxi Rank (restricted from picking up between (P128) and (R617) Bulwer Road)</p> |
| 12.5 | <p>5. IMPENDLE TO BULWER (via New Four Cent)</p> <p>Forward Route:</p> <p>From Impendle Taxi Rank, turn right into Mafahleni Street, turn right into (P130), then operate as per route (1), turn right into (R617) Bulwer Road at New Four Cent, pass Ncwadi turn off, Kwa-Mbokodo, Kwa-Hlanganani, turn left into unnamed Road, leading to Kwa-Hlanganani Clinic, drop off only passengers, return along the same route, turn left to rejoin (R617) Bulwer Road, then proceed turn left into Bulwer Taxi Rank</p> <p>Return Route</p> <p>From Bulwer Taxi Rank, turn right into (R617) Bulwer Road and then operate as per forward route, back to Impendle Districts and Impendle Taxi Rank</p> <p>(Restricted from picking up between (R617) Bulwer Road, Ncwadi turn off and Bulwer Taxi Rank, on forward route, but on the return route pick up all commuters intended to be conveyed to Impendle Taxi Rank and Impendle Districts). But passengers to be dropped off along the route, only at the Taxi Stops designated by the Municipality</p> |



transport

Department:
Transport
Province of KwaZulu-Natal

GAZETTE

LGKZNG39-2015-SEP

REGION: ALL

| | |
|------|---|
| 12.6 | <p>6. IMPENDLE AND DISTRICTS TO UNDERBERG</p> <p>Forward Route From Impendle Taxi Rank, turn right into Mafahleni Street, turn right into (R130), turn right into (P127), then operate as per route (29), till cross Inzinga Bridge, turn right and operate as per route (31) till pass (P247), Broteni Store, Bushside, Ngqiya, Mkhomazana, turn right into (P252), turn left into (P27), Then proceed into (P126) Sani Road, pass Himeville, turn left into (R617), turn left into Old Main Road, turn right into Old Main Road, turn right into Old Main Road Taxi Rank in Underberg</p> <p>Alternative Route From P127 at Imbaliyezwé, KwaMgodi, turn left into (D1225), leading to (Imbaliyezwé), turn left into (D1234), leading to Swamp, pick up and then return along the same road till turn left to rejoin (P127), then operate as per route (33) all the way to Underberg</p> <p>Return Route From Underberg Taxi Rank situated in Old Main Road, turn left into Old Main Road, proceed straight into (R617), turn right into P126 Sani Road, proceed as per forward route all the way back to Impendle Districts and Impendle Taxi Rank</p> |
| 12.7 | <p>7. INGUGA TO IMPENDLE</p> <p>Forward Route From Sawongo, Inguga Location, operate along (A1884) up to Kwa Xaba Store, from there proceed into (D1227), pass Inguga Primary School, Okhalweni, proceed to Ebhalekisi or from Okhalweni turn right into (A1881), cross Qutshini River, pass Qutshini Location, cross Kwa-Ngcivi River, pass Kwa K. Zuma, then turn left into (D1226), then proceed till cross Qutshini Bridge, proceed into intersection of (D1226 and D1227) at Ebhalekisi (Kwa-Mhlakuvana), then cross the River, turn left into D1228, leading to Ntshiyabantu (Senzo Store), then return along the same road till the intersection of (D1228) and D1226, turn left to rejoin D1226, proceed into A1880, Leading to Shallfish to pick up and drop off, then return along the same road, turn left to rejoin (D1226), then proceed, turn left into (P127), at the intersection of (D1226), and (P127), then proceed till passing the following districts or locations: Epayipini and D1234, Embaliyezwé Store, Kwa – bhenc-bhence, Kwa-Qwbede, Brington, S'thunwana, MqabuLuguda Kwa- Khetha-Bridge, Entokozweni, Willow, turn left into (P130), turn left into Mafahleni Street, turn left into Impendle Taxi Rank, to pick up and drop off passengers</p> <p>Return Route From Impendle Taxi Rank, turn right into Mafahleni Street, turn right into (P130), turn right into (P127), then operate as per forward route back into (P127) and then operate as per forward route back to Inguga Location (No restriction forward and return route)</p> |
| 12.8 | <p>8. INZINGA TO IMPENDLE</p> <p>Forward Route Inzinga Location, Emzumbe operate along (A1886), then turn left into (A1897), turn right into (P129) at the intersection of (A1897, turn right into (P129), at the intersection of (A1891) and (P129), then proceed, turn left into (A1890), leading the Eskhaleni, proceed straight into (A1887), leading to Paninkukhu and Kwa-Nzama Store, proceed till turn right to rejoin (P129), then pass the following locations: EmaRomeni, Nxamalala Tribal Court, Nxamalala Clinic and Lagaju Secondary School, the proceed straight along (P129), till the intersection of (P129) and (P127), prior to cross Inzinga Bridge, then proceed straight into (P127) and then operate as per route (34) to Impendle Taxi Rank</p> <p>Return Route From Impendle Taxi Rank, turn right into Mafahleni Street, turn right into (P130), turn right into (P127), then operate as per forward route back to Inzinga Location (No restriction on forward and return route)</p> |



transport

Department:
Transport
Province of KwaZulu-Natal

GAZETTE

LGKZNG39-2015-SEP

REGION: ALL

| | |
|-------|---|
| 12.9 | <p>9. SWAMP TO IMPENDLE Forward Route From Swamp operate along (A1869), turn left into (D1234), then proceed straight along this road, turn right into (P127), or turn right into (P127), or turn right into (D1225), leading to (Embaliyezwe – in), turn right into (P127), then operate as per route (34) all the way to Impendle Taxi Rank</p> <p>Return Route From Impendle Taxi Rank, turn right into Mafahleni Street, turn right into (P130), turn right into (P127), then operate as per forward route back to Swamp, (No restriction on forward and return route)</p> |
| 12.10 | <p>10. EKUKHANYENI TO IMPENDLE Forward Route From Ekukhanyeni Mission, operate along (D1221), turn right (P127), then operate as per route (34) to Impendle Taxi Rank</p> <p>Return Route From Impendle Taxi Rank, turn right into Mafahleni Street, turn right into (P130), turn right into (P127), then operate as per forward route back to Ekukhanyeni (No restriction on forward and return route)</p> |
| 12.11 | <p>11. COME & SEE TO IMPENDLE Forward Route From Come & See location, operate along (D1350), turn right into (P127), then operate as per route (34) to Impendle Taxi Rank</p> <p>Return Route From Impendle Taxi Rank, turn right into Mafahleni Street, turn right into (P130), turn right into (P127), then operate as per forward route back to Come and See (No restriction on forward and return route)</p> |
| 12.12 | <p>12. SMILO – BAR TO IMPENDLE Forward Route From Smilo – bar operate along (D14), turn right into (A1886), leading to Kwa-Phindangene, return along the same road till the intersection of (D14) and (A1886), turn right into (D14), leading to S'thunjwana, turn right into (P127), or at the intersection of (A1866) and (A1862), proceed, turn right into (P127), after Kwa-Khetha Bridge, operate as per route (34) to Impendle Taxi Rank</p> <p>Return Route From Impendle Taxi Rank, turn right into Mafahleni Street, turn right into (P130), turn right into (P127), then operate as per forward route back to Smilo – Bar (No restriction on forward and return route)</p> |
| 12.13 | <p>13 . GOMANE TO IMPENDLE Forward Route From Nhlabamkhosi – Gomane operate along (1351), till proceed into (A1852), then cross the River, turn left into (D1224), proceed till turn right into (P127), proceed straight into (P130), turn left into Mafahleni Street, turn left into Impendle Taxi Rank to pick up and drop off</p> <p>Return Route From Impendle Taxi Rank, turn right into Mafahleni Street, proceed straight and cross (P130) into (D1351) then operate as per forward route back to Nhlabamkhosi – Gomane (No restriction on forward route)</p> |
| 12.14 | <p>14. NOVUKA TO IMPENDLE Forward Route From Novuka Location operate along (P131), turn right into (P130), proceed till turn right into Mafahleni Street, turn left into Impendle Taxi Rank to pick up and drop off passengers</p> <p>Return Route From Impendle Taxi Rank turn right into Mafahleni Street, turn left into (P130), then operate as per forward route back to Novuka Location (No restriction on forward and return route)</p> |

**transport**

Department:
Transport
Province of KwaZulu-Natal

GAZETTE**LGKZNG39-2015-SEP****REGION: ALL**

- | | |
|--------------|---|
| 12.15 | <p>15. STOFFELTON TO IMPENDLE</p> <p>Forward Route From Nkothweni, Thunzi, Stoffelton, operate along (D1357), pass the following locations: Clarence, Siminza Tribal Court then turn left into 9D3630, leading to Mhotloun, pick up and drop off passengers, return along the same route and proceed straight to Halfdeal, turn left into (P127), proceed till cross Umkhomazi Bridge, pass Umkhomazi Location, Nthebane, turn right and cross Inzinga Bridge then operate as per route to Impendle Taxi Rank</p> <p>Return Route From Impendle Taxi Rank, turn right into Mafahleni Street, turn right into (P130), turn right into (P127), then operate as per forward route back to Stoffelton (No restriction on forward and return route)</p> |
|--------------|---|



transport

Department:
Transport
Province of KwaZulu-Natal

GAZETTE

LGKZNG39-2015-SEP

REGION: ALL

| | |
|---|---|
| 1) Application Number: APP0042965 | 2) Gazette Number: LGKZNG39-2015-SEP |
| 3) Applicant: SG HLONGWANE ID NO. 8409275999089 Association: IMPENDLE TAXI ASSOCIATION | 4) Applicant Address: P O BOX 611 EDENDALE PIETERMARITZBURG 3217 |
| 5) Existing Licence Holder: BM HLONGWANE ID NO. 5507125269083 | 6) Existing Licence Holder Address: 25 CORBERT CRESCENT ROAD WESTGATE KWAZULU-NATAL KWA-ZULU NATAL 3201 |
| 7) Type of application: NORMAL TRANSFER | 8) Operating Licence Number: |
| 9) Vehicle Type: MINIBUS | 10) 1 x 15 (SEATED) + 0 (STANDING) |
| 11) Region: UMGUNGUNDLOVU | |
| 12.1 | CHARTER SERVICE From Impendle Taxi Rank to point within province of KZN only. No picking up or setting down of passengers en routes. |
| 12.2 | <p>INGUGA TO IMPENDLE</p> <p>From Sawongo, Inguga Location operate as per route (1) all the way to Pietermaritzburg, turn right into (M50), Newport Drive from (M70) Edendale Road, then proceed into Ring Road, proceed to Murray Road, turn left into CB Downes Road, turn right into Market Road, proceed into (N3) Freeway (East Bound) and pass the following locations: Ashburton, Umlaas Road, Camperdown, Cato-Ridge, Peace valley, turn left into (M13) Freeway, proceed until pass Polo Pony, Hillcrest turn off, Gillits, Kloof, drop off passengers only, turn left into (M31) Old Main Road in Pinetown, drop off passengers only, turn right into Crompton Street, turn left to rejoin (M13) Freeway towards East then proceed left into (N3) Durban, proceed, pass Westville, Pavillion, Sherwood, turn left into (M13) Berea Road North to off-load only along the route, proceed into (M13), Old Dutch Road, offload passengers at Engen Service Station, turn right into Market Road, turn right into Smith Street, left into Sydney Road, turn left into Moore Road, turn left into Rank (59B), in Durban</p> <p>RETURN:</p> <p>From Rank (59B) in Durban, turn left into Moore Road, turn right into Williams Road, turn right into Moore Road, turn right and proceed into Warwick Avenue, pass Market and turn left into Cannongate Road, proceed into (N3) Freeway (West Bound), pass Marrianhill Toll Plaza, follow forward route all the way back to Impendle Taxi Rank to Inguga Location</p> |
| 12.3 | <p>COME & SEE TO IMPENDLE</p> <p>Forward Route</p> <p>From Come & See location, operate along (D1350), turn right into (P127), then operate as per route (34) to Impendle Taxi Rank</p> <p>Return Route</p> <p>From Impendle Taxi Rank, turn right into Mafahleni Street, turn right into (P130), turn right into (P127), then operate as per forward route back to Come and See (No restriction on forward and return route)</p> |



transport

Department:
Transport
Province of KwaZulu-Natal

GAZETTE

LGKZNG39-2015-SEP

REGION: ALL

| | |
|--|--|
| 1) Application Number: APP0043146 | 2) Gazette Number: LGKZNG39-2015-SEP |
| 3) Applicant: S GASA ID NO. 7209070284088 Association: KWAGCINA TABLE MOUNTAIN TAXI ASSOCIATION | 4) Applicant Address: 27 JESMONDENE PLACE PANORAMA PIETERMARITZBURG KWA-ZULU NATAL 3201 |
| 5) Existing Licence Holder: NOT APPLICABLE ID NO. NOT APPLICABLE | 6) Existing Licence Holder Address: NOT APPLICABLE |
| 7) Type of application: NEW OPERATING LICENCE | 8) Operating Licence Number: LKNKZN0122142 |
| 9) Vehicle Type: MINIBUS | 10) 1 x 14 (SEATED) + 0 (STANDING) |
| 11) Region: UMGUNGUNDLOVU | |
| 12.1 | <p>KWAGCINA TO PIETERMARITZBURG</p> <p>1.From approved Taxi Rank at KwaGcina we pick and, drop, from Maqongqo Store turn right via Nonzila and Mpisemhlophe to return to Maqongqo Store, pick and drop go straight to Wartburg Cross, turn left Pick and drop till L. C. M. factory, Eastwood drop.</p> <p>Turn right on Manning Ave Road go straight pick and drop turn left to Ortman Road (M20) pick and drop, cross free way, turn right to Echo Road pick and drop join East Street on the circle straight, turn left to Loop Street, turn right to Retief Street on the cross Boshop Street to Market Square turn right to Otto Street and turn left to Pietermaritz Street cross Commercial Street, Chapel and turn right by West Street, return by Berg Street Pick and drop cross Chapel, Cormecial, Boshop Street, Retief Street pick and drop cross East Street straight to Rank NO.5 and return.</p> |



transport

Department:
Transport
Province of KwaZulu-Natal

GAZETTE

LGKZNG39-2015-SEP

REGION: ALL

| | |
|--|---|
| 1) Application Number: APP0043128 | 2) Gazette Number: LGKZNG39-2015-SEP |
| 3) Applicant: TM ZUMA ID NO. 6408295249089 Association: MAFUNZE MPUMUZA INADI INCWADI T.O.A | 4) Applicant Address: P. O BOX 214 ELANDSKOP KWAZULU-NATAL KWA-ZULU NATAL 3200 |
| 5) Existing Licence Holder: NOT APPLICABLE ID NO. NOT APPLICABLE | 6) Existing Licence Holder Address: NOT APPLICABLE |
| 7) Type of application: NEW OPERATING LICENCE | 8) Operating Licence Number: LKNKZN0114198 |
| 9) Vehicle Type: MINIBUS | 10) 1 x 15 (SEATED) + 0 (STANDING) |
| 11) Region: UMGUNGUNDLOVU | |
| 12.1 | <p>ROUTE 1 MAFUNZE – PIETERMARITZBURG</p> <p>INBOUND (FORWARD) From (Origin) : Mafunze Route Via : D1123, D1124, MR 7, Edendale, Longmarket, Retief, Berg To (Destination) : Berg Street Rank No. 5 – below East (KPC0028)</p> <p>OUTBOUND (RETURN) From (Origin) : Berg Street Rank No. 5 - below East (KPC0028) Route Via : Berg, East, Pietermaritz, Pine, Keate, Edendale, MR 7, D1124, D1123 To (Destination) : Mafunze – D1123(KPV0036)</p> |
| 12.2 | <p>ROUTE 2 GIBSON GATE TO PITERMARITZBURG</p> <p>INBOUND (FORWARD) From (Origin) : Gibson Gate Terminus – Sevontein Prison (KPV0032) Route Via : Unamed Road, D1124, MR7, Edendale, Longmarket, Retief, Berg To (Destination) : Berg Street Rank No.5 – below East (KPC0028)</p> <p>OUTBOUND (RETURN) From (Origin) : Berg Street Rank, No. 5 below East (KPC0028) Route Via : Berg, East, Pietermaritz, Pine, Keate, Edendale, MR 7, D1124, Unamed Road To (Destination) : Gibson Gate Terminus – Sevontein Prison (KPV0032)</p> |
| 12.3 | <p>ROUTE 3 ZONDI STORE TO PIETERMARITZBURG</p> <p>INBOUND (FORWARD) From (Origin) : Mafakathini – Zondi Store – D1122/P 402 (KPV0012) Route Via : D1122, MR7, Edendale, Longmarket, Retief, Berg To (Destination) : Berg Street Rank No.5 – below East (KPC0028)</p> <p>OUTBOUND (RETURN) From (Origin) : Berg Street Rank No.5 below East (KPC0028) Route Via : Berg, East, Pietermaritz, Pine, Keate, Edendale, MR 7, D112 To (Destination) : Mafakathini – Zondi Store – D1122/P402 (KPV0012)</p> |



transport

Department:
Transport
Province of KwaZulu-Natal

GAZETTE

LGKZNG39-2015-SEP

REGION: ALL

| | |
|------|---|
| 12.4 | <p>ROUTE 4 MASWAZINI TO PIETERMARITZBURG</p> <p>INBOUND (FORWARD) From (Origin) : Maswazini Terminus – D1139 (KPV0084) Route Via : D1139, P402, MR7, Edendale, Longmarket, Retief, Berg To (Destination) : Berg Street Rank No.5 – below East (KPC0028)</p> <p>OUTBOUND (RETURN) From (Origin) : Berg Street Rank No.5 below East (KPC0028) Route Via : Berg, East, Pietermaritz, Pine, Keate, Edendale, MR7, D1139 To (Destination) : Maswazini Terminus – D1139 (KPV0084)</p> |
| 12.5 | <p>ROUTE 5 MAGWAGWA TO PIETERMARITZBURG</p> <p>INBOUND (FORWARD) From (Origin) : Magwagwa Terminus – P390 (KPV0016) Route Via : P390, P399, MR7, Edendale, Longmarket, Retief, Berg To (Destination) : East Street Clinic Rank – East of Boom (KPC0084)</p> <p>OUTBOUND (RETURN) From (Origin) : East Street Clinic Rank- East off Boom (KPC0084) Route Via : East, Boom, Pine, Keate, Edendale, MR7, P390, P399 To (Destination) : Magwagwa Terminus – P390 (KPV0016)</p> |
| 12.6 | <p>ROUTE 6 TAFULENI TO PIETERMARITZBURG</p> <p>INBOUND (FORWARD) From (Origin) : Tafuleni Terminus – D1128 (KPV0062) Route Via : D1128, MR7, Edendale, Longmarket, Retief, Berg, East To (Destination) : East Street Clinic Rank – East of Boom (KPC0084)</p> <p>OUTBOUND (RETURN) From (Origin) : East Street Clinic Rank- East off Boom (KPC0084) Route Via : East, Boom, Pine, Keate, Edendale, MR7, D1128 To (Destination) : Tafuleni Terminus – D1128 (KPV0062)</p> |



transport

Department:
Transport
Province of KwaZulu-Natal

GAZETTE

LGKZNG39-2015-SEP

REGION: ALL

| | |
|------|---|
| 12.7 | <p>ROUTE 7 DINDI</p> <p>INBOUND</p> <p>From (Origin) : Dindi Terminus – D1126 (KPV0068) To (Destination) : East Street Clinic Rank – East off Boom (KPC0084)</p> <p>Route : D1126, MR7, Moses Mabhida (Edendale), Langalibalele (Longmarket), Retief, Hoosen Haffjee (Berg), Masukwana (East)</p> <p>OUTBOUND</p> <p>From (Origin) : East Street Clinic Rank – East off Boom (KPC0084) To (Destination) : Dindi Terminus – (KPV0068)</p> <p>Route : Masukwana (East), Boon, Pine, Moses Mabhida (Edendale), MR7, D1126</p> <p>ALTERNATIVE ROUTINGS</p> <p>None</p> <p>RESTRICTION</p> <p>None</p> <p>SPECIAL CONDITIONS</p> <p>None</p> <p>DISPUTES AGAINST MAFUNZE, MPUMUZA, INADI, INCWADI TAXI ASSOCIATION</p> <p>None</p> |
|------|---|



transport

Department:
Transport
Province of KwaZulu-Natal

GAZETTE

LGKZNG39-2015-SEP

REGION: ALL

12.8

ROUTE 8 ELANDSKOP

INBOUND

From (Origin) : Elandskop – Zondi Store Taxi Terminus MR7/ D1123 (KPV0023)

To (Destination) : Berg Street Rank – below East (KPC0028)

Route : D1122, MR7, Moses Mabhida (Edendale), Langalibalele (Longmarket), Retief, Hoosen Haffeejee (Berg)

OUTBOUND

From (Origin) : East Street Rank No.5 – below East (KPC0028)

To (Destination) : Elandskop – Zondi Store Taxi Terminus MR & D1122 (KPV0023)

Route : Hoosen Haffeejee (Berg), Masukwana (East), Boom, Pietermaritz, Pine, Moses Mabhida (Edendale), MR7, D1122

ALTERNATIVE ROUTINGS

None

RESTRICTION

None

SPECIAL CONDITIONS

None

DISPUTES AGAINST MAFUNZE, MPUMUZA, INADI, INCWADI TAXI ASSOCIATION



transport

Department:
Transport
Province of KwaZulu-Natal

GAZETTE

LGKZNG39-2015-SEP

REGION: ALL

| | |
|------|--|
| 12.9 | <p>ROUTE 9 DEEPPALE</p> <p>INBOUND</p> <p>From (Origin) : Deepdale To (Destination) : Berg Street Rank No9.5 – below East (KPC0028)</p> <p>Route : P124, MR7, Moses Mabhida (Edendale), Langalibalele (Longmarket), Retief, Hoosen Haffeejee (Berg)</p> <p>OUTBOUND</p> <p>From (Origin) : Berg Street Rank No.5 – below East (KPC0028) To (Destination) : Deepdale</p> <p>Route : Hoosen Haffeejee (Berg), Masukwana (East), Pietermaritz, Pine, Moses Mabhida (Edendale), MR7, P124</p> <p>ALTERNATIVE ROUTINGS</p> <p>None</p> <p>RESTRICTION</p> <p>None</p> <p>SPECIAL CONDITIONS</p> <p>None</p> <p>DISPUTES AGAINST MAFUNZE, MPUMUZA, INADI, INCWADI TAXI ASSOCIATION</p> <p>None</p> |
|------|--|



transport

Department:
Transport
Province of KwaZulu-Natal

GAZETTE

LGKZNG39-2015-SEP

REGION: ALL

| | |
|-------|--|
| 12.10 | <p>ROUTE 10 NCWADI</p> <p>INBOUND</p> <p>From (Origin) : Ncwadi To (Destination) : Berg Street Rank No.5 – below East (KPC0028)</p> <p>Route : P121, MR7, Moses Mabhida (Edendale), Langalibalele (Longmarket), Retief, Hoosen Haffejee (Berg)</p> <p>OUTBOUND</p> <p>From (Origin) : Berg Street Rank No.5 – below East (KPC0028) To (Destination) : Ncwadi</p> <p>Route : Hoosen Haffejee (Berg), Masukwana (East), Pietermaritz, Pine, Moses Mabhida (Edendale), MR7, P121</p> <p>ALTERNATIVE ROUTINGS</p> <p>None</p> <p>RESTRICTION</p> <p>None</p> <p>SPECIAL CONDITIONS</p> <p>None</p> <p>DISPUTES AGAINST MAFUNZE, MPUMUZA, INADI, INCWADI TAXI ASSOCIATION</p> <p>None</p> |
|-------|--|



transport

Department:
Transport
Province of KwaZulu-Natal

GAZETTE

LGKZNG39-2015-SEP

REGION: ALL

| | |
|-------|---|
| 12.11 | ROUTE 11 QANDA |
| | <p>INBOUND</p> <p>From (Origin) : Qanda Terminus – D1127 (KPV0065) To (Destination) : East Street Clinic Rank – East off Boom (KPC0084)</p> <p>Route : D1127, MR7, Moses Mabhida (Edendale), Langalibalele (Longmarket), Retief, Hoosen Haffeejee (Berg), Masukwana (East)</p> <p>OUTBOUND</p> <p>From (Origin) : East Street Clinic Rank – East off Boom (KPC0084) To (Destination) : Qanda Terminus – D1127 (KPV0065)</p> <p>Route : Masukwana (East), Boom, Pine, Moses Mabhida (Edendale) MR7, D1127</p> <p>ALTERNATIVE ROUTINGS</p> <p>None</p> <p>RESTRICTION</p> <p>None</p> <p>SPECIAL CONDITIONS</p> <p>None</p> <p>DISPUTES AGAINST MAFUNZE, MPUMUZA, INADI, INCWADI TAXI ASSOCIATION</p> <p>None</p> |



transport

Department:
Transport
Province of KwaZulu-Natal

GAZETTE

LGKZNG39-2015-SEP

REGION: ALL

| | |
|--|---|
| 1) Application Number: APP0043122 | 2) Gazette Number: LGKZNG39-2015-SEP |
| 3) Applicant: MADESTUS BHEKANI NZIMANDE ID NO. 6406065776083 Association: MAFUNZE MPUMUZA INADI INCWADI T.O.A | 4) Applicant Address: P O BOX 30 ELANDSKOP KWA-ZULU NATAL 3226 |
| 5) Existing Licence Holder: NOT APPLICABLE ID NO. NOT APPLICABLE | 6) Existing Licence Holder Address: NOT APPLICABLE |
| 7) Type of application: NEW OPERATING LICENCE | 8) Operating Licence Number: LKNKZN0122422 |
| 9) Vehicle Type: MINIBUS | 10) 1 x 15 (SEATED) + 0 (STANDING) |
| 11) Region: UMGUNGUNDLOVU | |
| 12.1 | <p>ROUTE 1 MAFUNZE – PIETERMARITZBURG</p> <p>INBOUND (FORWARD) From (Origin) : Mafunze Route Via : D1123, D1124, MR 7, Edendale, Longmarket, Retief, Berg To (Destination) : Berg Street Rank No. 5 – below East (KPC0028)</p> <p>OUTBOUND (RETURN) From (Origin) : Berg Street Rank No. 5 - below East (KPC0028) Route Via : Berg, East, Pietermaritz, Pine, Keate, Edendale, MR 7, D1124, D1123 To (Destination) : Mafunze – D1123(KPV0036)</p> |
| 12.2 | <p>ROUTE 2 GIBSON GATE TO PITERMARITZBURG</p> <p>INBOUND (FORWARD) From (Origin) : Gibson Gate Terminus – Sevontein Prison (KPV0032) Route Via : Unamed Road, D1124, MR7, Edendale, Longmarket, Retief, Berg To (Destination) : Berg Street Rank No.5 – below East (KPC0028)</p> <p>OUTBOUND (RETURN) From (Origin) : Berg Street Rank, No. 5 below East (KPC0028) Route Via : Berg, East, Pietermaritz, Pine, Keate, Edendale, MR 7, D1124, Unamed Road To (Destination) : Gibson Gate Terminus – Sevontein Prison (KPV0032)</p> |
| 12.3 | <p>ROUTE 3 ZONDI STORE TO PIETERMARITZBURG</p> <p>INBOUND (FORWARD) From (Origin) : Mafakathini – Zondi Store – D1122/P 402 (KPV0012) Route Via : D1122, MR7, Edendale, Longmarket, Retief, Berg To (Destination) : Berg Street Rank No.5 – below East (KPC0028)</p> <p>OUTBOUND (RETURN) From (Origin) : Berg Street Rank No.5 below East (KPC0028) Route Via : Berg, East, Pietermaritz, Pine, Keate, Edendale, MR7, D112 To (Destination) : Mafakathini – Zondi Store – D1122/P402 (KPV0012)</p> |



transport

Department:
Transport
Province of KwaZulu-Natal

GAZETTE

LGKZNG39-2015-SEP

REGION: ALL

| | |
|------|---|
| 12.4 | <p>ROUTE 4 MASWAZINI TO PIETERMARITZBURG</p> <p>INBOUND (FORWARD) From (Origin) : Maswazini Terminus – D1139 (KPV0084) Route Via : D1139, P402, MR7, Edendale, Longmarket, Retief, Berg To (Destination) : Berg Street Rank No.5 – below East (KPC0028)</p> <p>OUTBOUND (RETURN) From (Origin) : Berg Street Rank No.5 below East (KPC0028) Route Via : Berg, East, Pietermaritz, Pine, Keate, Edendale, MR7, D1139 To (Destination) : Maswazini Terminus – D1139 (KPV0084)</p> |
| 12.5 | <p>ROUTE 5 MAGWAGWA TO PIETERMARITZBURG</p> <p>INBOUND (FORWARD) From (Origin) : Magwagwa Terminus – P390 (KPV0016) Route Via : P390, P399, MR7, Edendale, Longmarket, Retief, Berg To (Destination) : East Street Clinic Rank – East of Boom (KPC0084)</p> <p>OUTBOUND (RETURN) From (Origin) : East Street Clinic Rank- East off Boom (KPC0084) Route Via : East, Boom, Pine, Keate, Edendale, MR7, P390, P399 To (Destination) : Magwagwa Terminus – P390 (KPV0016)</p> |
| 12.6 | <p>ROUTE 6 TAFULENI TO PIETERMARITZBURG</p> <p>INBOUND (FORWARD) From (Origin) : Tafuleni Terminus – D1128 (KPV0062) Route Via : D1128, MR7, Edendale, Longmarket, Retief, Berg, East To (Destination) : East Street Clinic Rank – East of Boom (KPC0084)</p> <p>OUTBOUND (RETURN) From (Origin) : East Street Clinic Rank- East off Boom (KPC0084) Route Via : East, Boom, Pine, Keate, Edendale, MR7, D1128 To (Destination) : Tafuleni Terminus – D1128 (KPV0062)</p> |



transport

Department:
Transport
Province of KwaZulu-Natal

GAZETTE

LGKZNG39-2015-SEP

REGION: ALL

| | |
|------|---|
| 12.7 | <p>ROUTE 7 DINDI</p> <p>INBOUND</p> <p>From (Origin) : Dindi Terminus – D1126 (KPV0068) To (Destination) : East Street Clinic Rank – East off Boom (KPC0084)</p> <p>Route : D1126, MR7, Moses Mabhida (Edendale), Langalibalele (Longmarket), Retief, Hoosen Haffeejee (Berg), Masukwana (East)</p> <p>OUTBOUND</p> <p>From (Origin) : East Street Clinic Rank – East off Boom (KPC0084) To (Destination) : Dindi Terminus – (KPV0068)</p> <p>Route : Masukwana (East), Boon, Pine, Moses Mabhida (Edendale), MR7, D1126</p> <p>ALTERNATIVE ROUTINGS</p> <p>None</p> <p>RESTRICTION</p> <p>None</p> <p>SPECIAL CONDITIONS</p> <p>None</p> <p>DISPUTES AGAINST MAFUNZE, MPUMUZA, INADI, INCWADI TAXI ASSOCIATION</p> <p>None</p> |
|------|---|



transport

Department:
Transport
Province of KwaZulu-Natal

GAZETTE

LGKZNG39-2015-SEP

REGION: ALL

| | |
|------|---|
| 12.8 | <p>ROUTE 8 ELANDSKOP</p> <p>INBOUND</p> <p>From (Origin) : Elandskop – Zondi Store Taxi Terminus MR7/ D1123 (KPV0023) To (Destination) : Berg Street Rank – below East (KPC0028)</p> <p>Route : D1122, MR7, Moses Mabhida (Edendale), Langalibalele (Longmarket), Retief, Hoosen Haffejee (Berg)</p> <p>OUTBOUND</p> <p>From (Origin) : East Street Rank No.5 – below East (KPC0028) To (Destination) : Elandskop – Zondi Store Taxi Terminus MR & D1122 (KPV0023)</p> <p>Route : Hoosen Haffejee (Berg), Masukwana (East), Boom, Pietermaritz, Pine, Moses Mabhida (Edendale), MR7, D1122</p> <p>ALTERNATIVE ROUTINGS</p> <p>None</p> <p>RESTRICTION</p> <p>None</p> <p>SPECIAL CONDITIONS</p> <p>None</p> <p>DISPUTES AGAINST MAFUNZE, MPUMUZA, INADI, INCWADI TAXI ASSOCIATION</p> |
|------|---|



transport

Department:
Transport
Province of KwaZulu-Natal

GAZETTE

LGKZNG39-2015-SEP

REGION: ALL

12.9 ROUTE 9 DEEPDALE

INBOUND

From (Origin) : Deepdale

To (Destination) : Berg Street Rank No9.5 – below East (KPC0028)

Route : P124, MR7, Moses Mabhida (Edendale), Langalibalele (Longmarket), Retief, Hoosen Haffeejee (Berg)

OUTBOUND

From (Origin) : Berg Street Rank No.5 – below East (KPC0028)

To (Destination) : Deepdale

Route : Hoosen Haffeejee (Berg), Masukwana (East), Pietermaritz, Pine, Moses Mabhida (Edendale), MR7, P124

ALTERNATIVE ROUTINGS

None

RESTRICTION

None

SPECIAL CONDITIONS

None

DISPUTES AGAINST MAFUNZE, MPUMUZA, INADI, INCWADI TAXI ASSOCIATION

None



transport

Department:
Transport
Province of KwaZulu-Natal

GAZETTE

LGKZNG39-2015-SEP

REGION: ALL

| | |
|-------|--|
| 12.10 | <p>ROUTE 10 NCWADI</p> <p>INBOUND</p> <p>From (Origin) : Ncwadi To (Destination) : Berg Street Rank No.5 – below East (KPC0028)</p> <p>Route : P121, MR7, Moses Mabhida (Edendale), Langalibalele (Longmarket), Retief, Hoosen Haffeejee (Berg)</p> <p>OUTBOUND</p> <p>From (Origin) : Berg Street Rank No.5 – below East (KPC0028) To (Destination) : Ncwadi</p> <p>Route : Hoosen Haffeejee (Berg), Masukwana (East), Pietermaritz, Pine, Moses Mabhida (Edendale), MR7, P121</p> <p>ALTERNATIVE ROUTINGS</p> <p>None</p> <p>RESTRICTION</p> <p>None</p> <p>SPECIAL CONDITIONS</p> <p>None</p> <p>DISPUTES AGAINST MAFUNZE, MPUMUZA, INADI, INCWADI TAXI ASSOCIATION</p> <p>None</p> |
|-------|--|



transport

Department:
Transport
Province of KwaZulu-Natal

GAZETTE

LGKZNG39-2015-SEP

REGION: ALL

| | |
|-------|---|
| 12.11 | <p>ROUTE 11 QANDA</p> <p>INBOUND</p> <p>From (Origin) : Qanda Terminus – D1127 (KPV0065) To (Destination) : East Street Clinic Rank – East off Boom (KPC0084)</p> <p>Route : D1127, MR7, Moses Mabhida (Edendale), Langalibalele (Longmarket), Retief, Hoosen Haffeejee (Berg), Masukwana (East)</p> <p>OUTBOUND</p> <p>From (Origin) : East Street Clinic Rank – East off Boom (KPC0084) To (Destination) : Qanda Terminus – D1127 (KPV0065)</p> <p>Route : Masukwana (East), Boom, Pine, Moses Mabhida (Edendale) MR7, D1127</p> <p>ALTERNATIVE ROUTINGS</p> <p>None</p> <p>RESTRICTION</p> <p>None</p> <p>SPECIAL CONDITIONS</p> <p>None</p> <p>DISPUTES AGAINST MAFUNZE, MPUMUZA, INADI, INCWADI TAXI ASSOCIATION</p> <p>None</p> |
|-------|---|



transport

Department:
Transport
Province of KwaZulu-Natal

GAZETTE

LGKZNG39-2015-SEP

REGION: ALL

| | |
|--|---|
| 1) Application Number: APP0043027 | 2) Gazette Number: LGKZNG39-2015-SEP |
| 3) Applicant: S MNCWABE ID NO. 5505285393081 Association: MAFUNZE MPUMUZA INADI INCWADI T.O.A | 4) Applicant Address: P. O BOX 47 ELANDSKOP KWAZULU-NATAL 3226 |
| 5) Existing Licence Holder: NOT APPLICABLE ID NO. NOT APPLICABLE | 6) Existing Licence Holder Address: NOT APPLICABLE |
| 7) Type of application: NEW OPERATING LICENCE | 8) Operating Licence Number: LKNKZN0122394 |
| 9) Vehicle Type: MINIBUS | 10) 1 x 15 (SEATED) + 0 (STANDING) |
| 11) Region: UMGUNGUNDLOVU | |
| 12.1 | <p>ROUTE 1 MAFUNZE – PIETERMARITZBURG</p> <p>INBOUND (FORWARD) From (Origin) : Mafunze Route Via : D1123, D1124, MR 7, Edendale, Longmarket, Retief, Berg To (Destination) : Berg Street Rank No. 5 – below East (KPC0028)</p> <p>OUTBOUND (RETURN) From (Origin) : Berg Street Rank No. 5 - below East (KPC0028) Route Via : Berg, East, Pietermaritz, Pine, Keate, Edendale, MR 7, D1124, D1123 To (Destination) : Mafunze – D1123(KPV0036)</p> |
| 12.2 | <p>ROUTE 2 GIBSON GATE TO PITERMARITZBURG</p> <p>INBOUND (FORWARD) From (Origin) : Gibson Gate Terminus – Sevontein Prison (KPV0032) Route Via : Unamed Road, D1124, MR7, Edendale, Longmarket, Retief, Berg To (Destination) : Berg Street Rank No.5 – below East (KPC0028)</p> <p>OUTBOUND (RETURN) From (Origin) : Berg Street Rank, No. 5 below East (KPC0028) Route Via : Berg, East, Pietermaritz, Pine, Keate, Edendale, MR 7, D1124, Unamed Road To (Destination) : Gibson Gate Terminus – Sevontein Prison (KPV0032)</p> |
| 12.3 | <p>ROUTE 3 ZONDI STORE TO PIETERMARITZBURG</p> <p>INBOUND (FORWARD) From (Origin) : Mafakathini – Zondi Store – D1122/P 402 (KPV0012) Route Via : D1122, MR7, Edendale, Longmarket, Retief, Berg To (Destination) : Berg Street Rank No.5 – below East (KPC0028)</p> <p>OUTBOUND (RETURN) From (Origin) : Berg Street Rank No.5 below East (KPC0028) Route Via : Berg, East, Pietermaritz, Pine, Keate, Edendale, MR 7, D112 To (Destination) : Mafakathini – Zondi Store – D1122/P402 (KPV0012)</p> |



transport

Department:
Transport
Province of KwaZulu-Natal

GAZETTE

LGKZNG39-2015-SEP

REGION: ALL

| | |
|------|---|
| 12.4 | <p>ROUTE 4 MASWAZINI TO PIETERMARITZBURG</p> <p>INBOUND (FORWARD) From (Origin) : Maswazini Terminus – D1139 (KPV0084) Route Via : D1139, P402, MR7, Edendale, Longmarket, Retief, Berg To (Destination) : Berg Street Rank No.5 – below East (KPC0028)</p> <p>OUTBOUND (RETURN) From (Origin) : Berg Street Rank No.5 below East (KPC0028) Route Via : Berg, East, Pietermaritz, Pine, Keate, Edendale, MR7, D1139 To (Destination) : Maswazini Terminus – D1139 (KPV0084)</p> |
| 12.5 | <p>ROUTE 5 MAGWAGWA TO PIETERMARITZBURG</p> <p>INBOUND (FORWARD) From (Origin) : Magwagwa Terminus – P390 (KPV0016) Route Via : P390, P399, MR7, Edendale, Longmarket, Retief, Berg To (Destination) : East Street Clinic Rank – East of Boom (KPC0084)</p> <p>OUTBOUND (RETURN) From (Origin) : East Street Clinic Rank- East off Boom (KPC0084) Route Via : East, Boom, Pine, Keate, Edendale, MR7, P390, P399 To (Destination) : Magwagwa Terminus – P390 (KPV0016)</p> |
| 12.6 | <p>ROUTE 6 TAFULENI TO PIETERMARITZBURG</p> <p>INBOUND (FORWARD) From (Origin) : Tafuleni Terminus – D1128 (KPV0062) Route Via : D1128, MR7, Edendale, Longmarket, Retief, Berg, East To (Destination) : East Street Clinic Rank – East of Boom (KPC0084)</p> <p>OUTBOUND (RETURN) From (Origin) : East Street Clinic Rank- East off Boom (KPC0084) Route Via : East, Boom, Pine, Keate, Edendale, MR7, D1128 To (Destination) : Tafuleni Terminus – D1128 (KPV0062)</p> |



transport

Department:
Transport
Province of KwaZulu-Natal

GAZETTE

LGKZNG39-2015-SEP

REGION: ALL

| | |
|------|---|
| 12.7 | <p>ROUTE 7 DINDI</p> <p>INBOUND</p> <p>From (Origin) : Dindi Terminus – D1126 (KPV0068) To (Destination) : East Street Clinic Rank – East off Boom (KPC0084)</p> <p>Route : D1126, MR7, Moses Mabhida (Edendale), Langalibalele (Longmarket), Retief, Hoosen Haffjee (Berg), Masukwana (East)</p> <p>OUTBOUND</p> <p>From (Origin) : East Street Clinic Rank – East off Boom (KPC0084) To (Destination) : Dindi Terminus – (KPV0068)</p> <p>Route : Masukwana (East), Boon, Pine, Moses Mabhida (Edendale), MR7, D1126</p> <p>ALTERNATIVE ROUTINGS</p> <p>None</p> <p>RESTRICTION</p> <p>None</p> <p>SPECIAL CONDITIONS</p> <p>None</p> <p>DISPUTES AGAINST MAFUNZE, MPUMUZA, INADI, INCWADI TAXI ASSOCIATION</p> <p>None</p> |
|------|---|



transport

Department:
Transport
Province of KwaZulu-Natal

GAZETTE

LGKZNG39-2015-SEP

REGION: ALL

12.8

ROUTE 8 ELANDSKOP

INBOUND

From (Origin) : Elandskop – Zondi Store Taxi Terminus MR7/ D1123 (KPV0023)

To (Destination) : Berg Street Rank – below East (KPC0028)

Route : D1122, MR7, Moses Mabhida (Edendale), Langalibalele (Longmarket), Retief, Hoosen Haffeejee (Berg)

OUTBOUND

From (Origin) : East Street Rank No.5 – below East (KPC0028)

To (Destination) : Elandskop – Zondi Store Taxi Terminus MR & D1122 (KPV0023)

Route : Hoosen Haffeejee (Berg), Masukwana (East), Boom, Pietermaritz, Pine, Moses Mabhida (Edendale), MR7, D1122

ALTERNATIVE ROUTINGS

None

RESTRICTION

None

SPECIAL CONDITIONS

None

DISPUTES AGAINST MAFUNZE, MPUMUZA, INADI, INCWADI TAXI ASSOCIATION



transport

Department:
Transport
Province of KwaZulu-Natal

GAZETTE

LGKZNG39-2015-SEP

REGION: ALL

| | |
|------|--|
| 12.9 | <p>ROUTE 9 DEEPPALE</p> <p>INBOUND</p> <p>From (Origin) : Deepdale To (Destination) : Berg Street Rank No9.5 – below East (KPC0028)</p> <p>Route : P124, MR7, Moses Mabhida (Edendale), Langalibalele (Longmarket), Retief, Hoosen Haffeejee (Berg)</p> <p>OUTBOUND</p> <p>From (Origin) : Berg Street Rank No.5 – below East (KPC0028) To (Destination) : Deepdale</p> <p>Route : Hoosen Haffeejee (Berg), Masukwana (East), Pietermaritz, Pine, Moses Mabhida (Edendale), MR7, P124</p> <p>ALTERNATIVE ROUTINGS</p> <p>None</p> <p>RESTRICTION</p> <p>None</p> <p>SPECIAL CONDITIONS</p> <p>None</p> <p>DISPUTES AGAINST MAFUNZE, MPUMUZA, INADI, INCWADI TAXI ASSOCIATION</p> <p>None</p> |
|------|--|



transport

Department:
Transport
Province of KwaZulu-Natal

GAZETTE

LGKZNG39-2015-SEP

REGION: ALL

| | |
|-------|--|
| 12.10 | <p>ROUTE 10 NCWADI</p> <p>INBOUND</p> <p>From (Origin) : Ncwadi To (Destination) : Berg Street Rank No.5 – below East (KPC0028)</p> <p>Route : P121, MR7, Moses Mabhida (Edendale), Langalibalele (Longmarket), Retief, Hoosen Haffejee (Berg)</p> <p>OUTBOUND</p> <p>From (Origin) : Berg Street Rank No.5 – below East (KPC0028) To (Destination) : Ncwadi</p> <p>Route : Hoosen Haffejee (Berg), Masukwana (East), Pietermaritz, Pine, Moses Mabhida (Edendale), MR7, P121</p> <p>ALTERNATIVE ROUTINGS</p> <p>None</p> <p>RESTRICTION</p> <p>None</p> <p>SPECIAL CONDITIONS</p> <p>None</p> <p>DISPUTES AGAINST MAFUNZE, MPUMUZA, INADI, INCWADI TAXI ASSOCIATION</p> <p>None</p> |
|-------|--|



transport

Department:
Transport
Province of KwaZulu-Natal

GAZETTE

LGKZNG39-2015-SEP

REGION: ALL

| | |
|-------|---|
| 12.11 | ROUTE 11 QANDA |
| | <p>INBOUND</p> <p>From (Origin) : Qanda Terminus – D1127 (KPV0065) To (Destination) : East Street Clinic Rank – East off Boom (KPC0084)</p> <p>Route : D1127, MR7, Moses Mabhida (Edendale), Langalibalele (Longmarket), Retief, Hoosen Haffeejee (Berg), Masukwana (East)</p> <p>OUTBOUND</p> <p>From (Origin) : East Street Clinic Rank – East off Boom (KPC0084) To (Destination) : Qanda Terminus – D1127 (KPV0065)</p> <p>Route : Masukwana (East), Boom, Pine, Moses Mabhida (Edendale) MR7, D1127</p> <p>ALTERNATIVE ROUTINGS</p> <p>None</p> <p>RESTRICTION</p> <p>None</p> <p>SPECIAL CONDITIONS</p> <p>None</p> <p>DISPUTES AGAINST MAFUNZE, MPUMUZA, INADI, INCWADI TAXI ASSOCIATION</p> <p>None</p> |



transport

Department:
Transport
Province of KwaZulu-Natal

GAZETTE

LGKZNG39-2015-SEP

REGION: ALL

| | |
|--|--|
| 1) Application Number: APP0043013 | 2) Gazette Number: LGKZNG39-2015-SEP |
| 3) Applicant: CV NENE ID NO. 7112075432084 Association: MAFUNZE MPUMUZA INADI INCWADI T.O.A | 4) Applicant Address: P O BOX 77503 DINDI LOCATION PMBURG 3201 |
| 5) Existing Licence Holder: NOT APPLICABLE ID NO. NOT APPLICABLE | 6) Existing Licence Holder Address: NOT APPLICABLE |
| 7) Type of application: NEW OPERATING LICENCE | 8) Operating Licence Number: LKNKZN0122390 |
| 9) Vehicle Type: MINIBUS | 10) 1 x 15 (SEATED) + 0 (STANDING) |
| 11) Region: UMGUNGUNDLOVU | |
| 12.1 | <p>ROUTE 1 MAFUNZE – PIETERMARITZBURG</p> <p>INBOUND (FORWARD) From (Origin) : Mafunze Route Via : D1123, D1124, MR 7, Edendale, Longmarket, Retief, Berg To (Destination) : Berg Street Rank No. 5 – below East (KPC0028)</p> <p>OUTBOUND (RETURN) From (Origin) : Berg Street Rank No. 5 - below East (KPC0028) Route Via : Berg, East, Pietermaritz, Pine, Keate, Edendale, MR 7, D1124, D1123 To (Destination) : Mafunze – D1123(KPV0036)</p> |
| 12.2 | <p>ROUTE 2 GIBSON GATE TO PIETERMARITZBURG</p> <p>INBOUND (FORWARD) From (Origin) : Gibson Gate Terminus – Sevontein Prison (KPV0032) Route Via : Unamed Road, D1124, MR7, Edendale, Longmarket, Retief, Berg To (Destination) : Berg Street Rank No.5 – below East (KPC0028)</p> <p>OUTBOUND (RETURN) From (Origin) : Berg Street Rank, No. 5 below East (KPC0028) Route Via : Berg, East, Pietermaritz, Pine, Keate, Edendale, MR 7, D1124, Unamed Road To (Destination) : Gibson Gate Terminus – Sevontein Prison (KPV0032)</p> |
| 12.3 | <p>ROUTE 3 ZONDI STORE TO PIETERMARITZBURG</p> <p>INBOUND (FORWARD) From (Origin) : Mafakathini – Zondi Store – D1122/P 402 (KPV0012) Route Via : D1122, MR7, Edendale, Longmarket, Retief, Berg To (Destination) : Berg Street Rank No.5 – below East (KPC0028)</p> <p>OUTBOUND (RETURN) From (Origin) : Berg Street Rank No.5 below East (KPC0028) Route Via : Berg, East, Pietermaritz, Pine, Keate, Edendale, MR7, D112 To (Destination) : Mafakathini – Zondi Store – D1122/P402 (KPV0012)</p> |



transport

Department:
Transport
Province of KwaZulu-Natal

GAZETTE

LGKZNG39-2015-SEP

REGION: ALL

| | |
|------|---|
| 12.4 | <p>ROUTE 4 MASWAZINI TO PIETERMARITZBURG</p> <p>INBOUND (FORWARD) From (Origin) : Maswazini Terminus – D1139 (KPV0084) Route Via : D1139, P402, MR7, Edendale, Longmarket, Retief, Berg To (Destination) : Berg Street Rank No.5 – below East (KPC0028)</p> <p>OUTBOUND (RETURN) From (Origin) : Berg Street Rank No.5 below East (KPC0028) Route Via : Berg, East, Pietermaritz, Pine, Keate, Edendale, MR7, D1139 To (Destination) : Maswazini Terminus – D1139 (KPV0084)</p> |
| 12.5 | <p>ROUTE 5 MAGWAGWA TO PIETERMARITZBURG</p> <p>INBOUND (FORWARD) From (Origin) : Magwagwa Terminus – P390 (KPV0016) Route Via : P390, P399, MR7, Edendale, Longmarket, Retief, Berg To (Destination) : East Street Clinic Rank – East of Boom (KPC0084)</p> <p>OUTBOUND (RETURN) From (Origin) : East Street Clinic Rank- East off Boom (KPC0084) Route Via : East, Boom, Pine, Keate, Edendale, MR7, P390, P399 To (Destination) : Magwagwa Terminus – P390 (KPV0016)</p> |
| 12.6 | <p>ROUTE 6 TAFULENI TO PIETERMARITZBURG</p> <p>INBOUND (FORWARD) From (Origin) : Tafuleni Terminus – D1128 (KPV0062) Route Via : D1128, MR7, Edendale, Longmarket, Retief, Berg, East To (Destination) : East Street Clinic Rank – East of Boom (KPC0084)</p> <p>OUTBOUND (RETURN) From (Origin) : East Street Clinic Rank- East off Boom (KPC0084) Route Via : East, Boom, Pine, Keate, Edendale, MR7, D1128 To (Destination) : Tafuleni Terminus – D1128 (KPV0062)</p> |

CONTINUES ON PAGE 258 - PART 3



KWAZULU-NATAL PROVINCE
KWAZULU-NATAL PROVINSIE
ISIFUNDAZWE sAKWAZULU-NATALI

Provincial Gazette • Provinsiale Koerant • Igazethi Yesifundazwe

GAZETTE EXTRAORDINARY — BUITENGEWONE KOERANT — IGAZETHI EYISIPESHELI

(Registered at the post office as a newspaper) • (As 'n nuusblad by die poskantoor geregistreer)
(Irejistiwee njengephephandaba eposihhovisi)

PIETERMARITZBURG

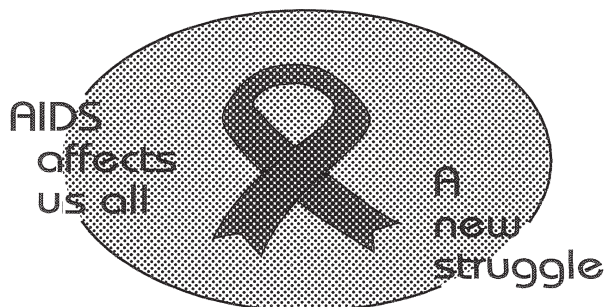
Vol. 9

12 NOVEMBER 2015
12 NOVEMBER 2015
12 KULWEZI 2015

No. 1546

PART 3 OF 7

We all have the power to prevent AIDS



Prevention is the cure

**AIDS
HELPLINE**

0800 012 322

DEPARTMENT OF HEALTH

N.B. The Government Printing Works will not be held responsible for the quality of "Hard Copies" or "Electronic Files" submitted for publication purposes

ISSN 1994-4558



9 771994 455008

01546





transport

Department:
Transport
Province of KwaZulu-Natal

GAZETTE

LGKZNG39-2015-SEP

REGION: ALL

| | |
|------|---|
| 12.7 | <p>ROUTE 7 DINDI</p> <p>INBOUND</p> <p>From (Origin) : Dindi Terminus – D1126 (KPV0068) To (Destination) : East Street Clinic Rank – East off Boom (KPC0084)</p> <p>Route : D1126, MR7, Moses Mabhida (Edendale), Langalibalele (Longmarket), Retief, Hoosen Haffeejee (Berg), Masukwana (East)</p> <p>OUTBOUND</p> <p>From (Origin) : East Street Clinic Rank – East off Boom (KPC0084) To (Destination) : Dindi Terminus – (KPV0068)</p> <p>Route : Masukwana (East), Boon, Pine, Moses Mabhida (Edendale), MR7, D1126</p> <p>ALTERNATIVE ROUTINGS</p> <p>None</p> <p>RESTRICTION</p> <p>None</p> <p>SPECIAL CONDITIONS</p> <p>None</p> <p>DISPUTES AGAINST MAFUNZE, MPUMUZA, INADI, INCWADI TAXI ASSOCIATION</p> <p>None</p> |
|------|---|



transport

Department:
Transport
Province of KwaZulu-Natal

GAZETTE

LGKZNG39-2015-SEP

REGION: ALL

| | |
|------|---|
| 12.8 | <p>ROUTE 8 ELANDSKOP</p> <p>INBOUND</p> <p>From (Origin) : Elandskop – Zondi Store Taxi Terminus MR7/ D1123 (KPV0023) To (Destination) : Berg Street Rank – below East (KPC0028)</p> <p>Route : D1122, MR7, Moses Mabhida (Edendale), Langalibalele (Longmarket), Retief, Hoosen Haffejee (Berg)</p> <p>OUTBOUND</p> <p>From (Origin) : East Street Rank No.5 – below East (KPC0028) To (Destination) : Elandskop – Zondi Store Taxi Terminus MR & D1122 (KPV0023)</p> <p>Route : Hoosen Haffejee (Berg), Masukwana (East), Boom, Pietermaritz, Pine, Moses Mabhida (Edendale), MR7, D1122</p> <p>ALTERNATIVE ROUTINGS</p> <p>None</p> <p>RESTRICTION</p> <p>None</p> <p>SPECIAL CONDITIONS</p> <p>None</p> <p>DISPUTES AGAINST MAFUNZE, MPUMUZA, INADI, INCWADI TAXI ASSOCIATION</p> |
|------|---|



transport

Department:
Transport
Province of KwaZulu-Natal

GAZETTE

LGKZNG39-2015-SEP

REGION: ALL

| | |
|------|--|
| 12.9 | <p>ROUTE 10 NCWADI</p> <p>INBOUND</p> <p>From (Origin) : Ncwadi To (Destination) : Berg Street Rank No.5 – below East (KPC0028)</p> <p>Route : P121, MR7, Moses Mabhida (Edendale), Langalibalele (Longmarket), Retief, Hoosen Haffejee (Berg)</p> <p>OUTBOUND</p> <p>From (Origin) : Berg Street Rank No.5 – below East (KPC0028) To (Destination) : Ncwadi</p> <p>Route : Hoosen Haffejee (Berg), Masukwana (East), Pietermaritz, Pine, Moses Mabhida (Edendale), MR7, P121</p> <p>ALTERNATIVE ROUTINGS</p> <p>None</p> <p>RESTRICTION</p> <p>None</p> <p>SPECIAL CONDITIONS</p> <p>None</p> <p>DISPUTES AGAINST MAFUNZE, MPUMUZA, INADI, INCWADI TAXI ASSOCIATION</p> <p>None</p> |
|------|--|



transport

Department:
Transport
Province of KwaZulu-Natal

GAZETTE

LGKZNG39-2015-SEP

REGION: ALL

| | |
|-------|---|
| 12.10 | ROUTE 11 QANDA |
| | INBOUND |
| | From (Origin) : Qanda Terminus – D1127 (KPV0065) To (Destination) : East Street Clinic Rank – East off Boom (KPC0084) |
| | Route : D1127, MR7, Moses Mabhida (Edendale), Langalibalele (Longmarket), Retief, Hoosen Haffeejee (Berg), Masukwana (East) |
| | OUTBOUND |
| | From (Origin) : East Street Clinic Rank – East off Boom (KPC0084) To (Destination) : Qanda Terminus – D1127 (KPV0065) |
| | Route : Masukwana (East), Boom, Pine, Moses Mabhida (Edendale) MR7, D1127 |
| | ALTERNATIVE ROUTINGS |
| | None |
| | RESTRICTION |
| | None |
| | SPECIAL CONDITIONS |
| | None |
| | DISPUTES AGAINST MAFUNZE, MPUMUZA, INADI, INCWADI TAXI ASSOCIATION |
| | None |



transport

Department:
Transport
Province of KwaZulu-Natal

GAZETTE

LGKZNG39-2015-SEP

REGION: ALL

12.11 ROUTE 9 DEEPDALE

INBOUND

From (Origin) : Deepdale

To (Destination) : Berg Street Rank No9.5 – below East (KPC0028)

Route : P124, MR7, Moses Mabhida (Edendale), Langalibalele (Longmarket), Retief, Hoosen Haffejee (Berg)

OUTBOUND

From (Origin) : Berg Street Rank No.5 – below East (KPC0028)

To (Destination) : Deepdale

Route : Hoosen Haffejee (Berg), Masukwana (East), Pietermaritz, Pine, Moses Mabhida (Edendale), MR7, P124

ALTERNATIVE ROUTINGS

None

RESTRICTION

None

SPECIAL CONDITIONS

None

DISPUTES AGAINST MAFUNZE, MPUMUZA, INADI, INCWADI TAXI ASSOCIATION

None



transport

Department:
Transport
Province of KwaZulu-Natal

GAZETTE

LGKZNG39-2015-SEP

REGION: ALL

| | |
|--|---|
| 1) Application Number: APP0042993 | 2) Gazette Number: LGKZNG39-2015-SEP |
| 3) Applicant: SJ NGCOBO ID NO. 4210015323083 Association: MAFUNZE MPUMUZA INADI INCWADI T.O.A | 4) Applicant Address: P. O BOX 40004 ELANDSKOP KWAZULU-NATAL 3226 |
| 5) Existing Licence Holder: NOT APPLICABLE ID NO. NOT APPLICABLE | 6) Existing Licence Holder Address: NOT APPLICABLE |
| 7) Type of application: NEW OPERATING LICENCE | 8) Operating Licence Number: LKNKZN0131904 |
| 9) Vehicle Type: MINIBUS | 10) 1 x 15 (SEATED) + 0 (STANDING) |
| 11) Region: UMGUNGUNDLOVU | |
| 12.1 | <p>ROUTE 1 MAFUNZE – PIETERMARITZBURG</p> <p>INBOUND (FORWARD) From (Origin) : Mafunze Route Via : D1123, D1124, MR 7, Edendale, Longmarket, Retief, Berg " To (Destination) : Berg Street Rank No. 5 – below East (KPC0028)"</p> <p>OUTBOUND (RETURN) From (Origin) : Berg Street Rank No. 5 - below East (KPC0028)" Route Via : Berg, East, Pietermaritz, Pine, Keate, Edendale, MR 7, D1124, D1123 To (Destination) : Mafunze – D1123(KPV0036)</p> |
| 12.2 | <p>ROUTE 2 GIBSON GATE TO PIETERMARITZBURG</p> <p>INBOUND (FORWARD) From (Origin) : Gibson Gate Terminus – Sevontein Prison (KPV0032)" Route Via : Unnamed Road, D1124, MR7, Edendale, Longmarket, Retief, Berg To (Destination) : Berg Street Rank No.5 – below East (KPC0028)"</p> <p>OUTBOUND (RETURN) From (Origin) : Berg Street Rank, No. 5 below East (KPC0028)" Route Via : Berg, East, Pietermaritz, Pine, Keate, Edendale, MR 7, D1124, Unnamed Road To (Destination): Gibson Gate Terminus – Sevontein Prison (KPV0032)"</p> |
| 12.3 | <p>ROUTE 4 MASWAZINI TO PIETERMARITZBURG</p> <p>INBOUND (FORWARD) From (Origin) : Maswazini Terminus – D1139 (KPV0084) Route Via : D1139, P402, MR7, Edendale, Longmarket, Retief, Berg To (Destination) : Berg Street Rank No.5 – below East (KPC0028)</p> <p>OUTBOUND (RETURN) From (Origin) : Berg Street Rank No.5 below East (KPC0028) Route Via : Berg, East, Pietermaritz, Pine, Keate, Edendale, MR7, D1139 To (Destination) : Maswazini Terminus – D1139 (KPV0084)</p> |



transport

Department:
Transport
Province of KwaZulu-Natal

GAZETTE

LGKZNG39-2015-SEP

REGION: ALL

| | |
|------|---|
| 12.4 | <p>ROUTE 5 MAGWAGWA TO PIETERMARITZBURG</p> <p>INBOUND (FORWARD) From (Origin) : Magwagwa Terminus – P390 (KPV0016)" Route Via : P390, P399, MR7, Edendale, Longmarket, Retief, Berg" To (Destination) : East Street Clinic Rank – East of Boom (KPC0084)"</p> <p>OUTBOUND (RETURN) From (Origin) : East Street Clinic Rank- East off Boom (KPC0084)" Route Via : East, Boom, Pine, Keate, Edendale, MR7, P390, P399" To (Destination) : Magwagwa Terminus – P390 (KPV0016)"</p> |
| 12.5 | <p>ROUTE 6 TAFULENI TO PIETERMARITZBURG</p> <p>INBOUND (FORWARD) From (Origin) : Tafuleni Terminus – D1128 (KPV0062) Route Via : D1128, MR7, Edendale, Longmarket, Retief, Berg, East To (Destination) : East Street Clinic Rank – East of Boom (KPC0084)</p> <p>OUTBOUND (RETURN) From (Origin) : East Street Clinic Rank- East off Boom (KPC0084) Route Via : East, Boom, Pine, Keate, Edendale, MR7, D1128 To (Destination) : Tafuleni Terminus – D1128 (KPV0062)</p> |
| 12.6 | <p>ROUTE 7 DINDI</p> <p>INBOUND From (Origin) : Dindi Terminus – D1126 (KPV0068) To (Destination) : East Street Clinic Rank – East off Boom (KPC0084) Route : D1126, MR7, Moses Mabhida (Edendale), Langalibalele (Longmarket), Retief, Hoosen Haffeejee (Berg), Masukwana (East)</p> <p>OUTBOUND From (Origin) : East Street Clinic Rank – East off Boom (KPC0084) To (Destination) : Dindi Terminus – (KPV0068) Route : Masukwana (East), Boon, Pine, Moses Mabhida (Edendale), MR7, D1126</p> <p>ALTERNATIVE ROUTINGS None</p> <p>RESTRICTION None</p> <p>SPECIAL CONDITIONS None</p> <p>DISPUTES AGAINST MAFUNZE, MPUMUZA, INADI, INCWADI TAXI ASSOCIATION None</p> |



transport

Department:
Transport
Province of KwaZulu-Natal

GAZETTE

LGKZNG39-2015-SEP

REGION: ALL

| | |
|------|--|
| 12.7 | <p>ROUTE 8 ELANDSKOP INBOUND From (Origin) :Elandskop – Zondi Store Taxi Terminus MR7/ D1123 (KPV0023) To (Destination) : Berg Street Rank – below East (KPC0028)</p> <p>Route D1122, MR7, Moses Mabhidale (Edendale), Langalibalele (Longmarket), Retief, Hoosen Haffeejee (Berg)</p> <p>OUTBOUND From (Origin) :East Street Rank No.5 – below East (KPC0028) To (Destination) : Elandskop – Zondi Store Taxi Terminus MR &/D1122(KPV0023)</p> <p>Route Hoosen Haffeejee (Berg), Masukwana (East), Boom, Pietermaritz, Pine, Moses Mabhidale (Edendale), MR7, D1122</p> <p>ALTERNATIVE ROUTINGS None</p> <p>RESTRICTION None</p> <p>SPECIAL CONDITIONS None</p> <p>DISPUTES AGAINST MAFUNZE, MPUMUZA, INADI, INCWADI TAXI ASSOCIATION</p> |
| 12.8 | <p>ROUTE 9 DEEPPDALE INBOUND From (Origin) : Deepdale To (Destination) : Berg Street Rank No9.5 – below East (KPC0028)</p> <p>Route P124, MR7, Moses Mabhidale (Edendale), Langalibalele (Longmarket), Retief, Hoosen Haffeejee (Berg)</p> <p>OUTBOUND From (Origin) : Berg Street Rank No.5 – below East (KPC0028) To (Destination) : Deepdale</p> <p>Route Hoosen Haffeejee (Berg), Masukwana (East), Pietermaritz, Pine, Moses Mabhidale (Edendale), MR7, P124</p> <p>ALTERNATIVE ROUTINGS None</p> <p>RESTRICTION None</p> <p>SPECIAL CONDITIONS None</p> <p>DISPUTES AGAINST MAFUNZE, MPUMUZA, INADI, INCWADI TAXI ASSOCIATION</p> |



transport

Department:
Transport
Province of KwaZulu-Natal

GAZETTE

LGKZNG39-2015-SEP

REGION: ALL

| | |
|-------|---|
| 12.9 | <p>ROUTE 10 NCWADI INBOUND From (Origin) : Ncwadi To (Destination) : Berg Street Rank No.5 – below East (KPC0028) Route : P121, MR7, Moses Mabhida (Edendale), Langelibalele (Longmarket), Retief, Hoosen Haffeejee (Berg) OUTBOUND From (Origin) : Berg Street Rank No.5 – below East (KPC0028) To (Destination) : Ncwadi Route : Hoosen Haffeejee (Berg), Masukwana (East), Pietermaritz, Pine, Moses Mabhida (Edendale), MR7, P121</p> <p>DISPUTES AGAINST MAFUNZE, MPUMUZA, INADI, INCWADI TAXI ASSOCIATION None</p> |
| 12.10 | <p>ROUTE 11 QANDA INBOUND From (Origin) : Qanda Terminus – D1127 (KPV0065) To (Destination) : East Street Clinic Rank – East off Boom (KPC0084) Route : D1127, MR7, Moses Mabhida (Edendale), Langelibalele (Longmarket), Retief, Hoosen Haffeejee (Berg), Masukwana (East) OUTBOUND From (Origin) : East Street Clinic Rank – East off Boom (KPC0084) To (Destination) : Qanda Terminus – D1127 (KPV0065) Route : Masukwana (East), Boom, Pine, Moses Mabhida (Edendale) MR7, D1127 ALTERNATIVE ROUTINGS None RESTRICTION None SPECIAL CONDITIONS None DISPUTES AGAINST MAFUNZE, MPUMUZA, INADI, INCWADI TAXI ASSOCIATION None</p> |



transport

Department:
Transport
Province of KwaZulu-Natal

GAZETTE

LGKZNG39-2015-SEP

REGION: ALL

| | |
|---|--|
| 1) Application Number: APP0043178 | 2) Gazette Number: LGKZNG39-2015-SEP |
| 3) Applicant: XNR ZONDI ID NO. 7501215445081 Association: MPUMUZA TAXI ASSOCIATION | 4) Applicant Address: P.O. BOX 74944 PMBURG KWAZULU-NATAL KWA-ZULU NATAL 3201 |
| 5) Existing Licence Holder: NOT APPLICABLE ID NO. NOT APPLICABLE | 6) Existing Licence Holder Address: NOT APPLICABLE |
| 7) Type of application: NEW OPERATING LICENCE | 8) Operating Licence Number: LKNKZN0122396 |
| 9) Vehicle Type: MINIBUS | 10) 1 x 13 (SEATED) + 0 (STANDING) |
| 11) Region: UMGUNGUNDLOVU | |
| 12.1 | <p>MPUMUZA TAXI ASSOCIATION</p> <p>APPROVED ROUTES ROUTE 1 1. LADUMA TERMINUS TO PIETERMARITZBURG</p> <p>Inbound route:-</p> <p>From Laduma Terminus on District Road D1131 into Caluza Road, left into road MR& into Edendale Road, right into Longmarket Street, left into Retief Street Right into Pietermaritz Street to Selgro terminus at corner Pietermaritz Street and Boshoff Street.</p> <p>Outbound route:-</p> <p>From Selgro Terminus into Pietermaritz Street left to terminus at cnr West an Pietermaritz Streets into West Street, right into Loop Street left into Edendale Road into MR7 Road right into Caluza Road into district Road D 1131 to Laduma Terminus.</p> |
| 12.2 | <p>ROUTE 2 2. MVUBUKAZI / PAYIPHINI TO PIETERMARITZBURG</p> <p>Inbound route:-</p> <p>From Mvubukazi / Payiphini terminus into District Road D 1135 into Morcom Road into Laffan Road left into Neville Road right into Mayor's Walk, into Berg Street to terminus atCnr of Retief and Berg Streets.</p> <p>Outbound Route:-</p> <p>From Berg Street Terminus into Retief Street into Pietermaritz Street right into Pine Street right into Mayor's Walk, left into Neville Road, right into Laffan Road into Morcom Road into District Road D 1135 to terminus at Mvubukazi / Payiphini.</p> |



transport

Department:
Transport
Province of KwaZulu-Natal

GAZETTE

LGKZNG39-2015-SEP

REGION: ALL

| | |
|---|--|
| 1) Application Number: APP0043184 | 2) Gazette Number: LGKZNG39-2015-SEP |
| 3) Applicant: Y AWETA ID NO. 5810145340086 Association: MPUMUZA TAXI ASSOCIATION | 4) Applicant Address: P.O. BOX 74944 PMBURG KWAZULU-NATAL KWA-ZULU NATAL 3201 |
| 5) Existing Licence Holder: NOT APPLICABLE ID NO. NOT APPLICABLE | 6) Existing Licence Holder Address: NOT APPLICABLE |
| 7) Type of application: NEW OPERATING LICENCE | 8) Operating Licence Number: LKNKZN0122414 |
| 9) Vehicle Type: MINIBUS | 10) 1 x 18 (SEATED) + 0 (STANDING) |
| 11) Region: UMGUNGUNDLOVU | |
| 12.1 | <p>MPUMUZA TAXI ASSOCIATION</p> <p>APPROVED ROUTES ROUTE 1 1. LADUMA TERMINUS TO PIETERMARITZBURG</p> <p>Inbound route:-</p> <p>From Laduma Terminus on District Road D1131 into Caluza Road, left into road MR& into Edendale Road, right into Longmarket Street, left into Retief Street Right into Pietermaritz Street to Selgro terminus at corner Pietermaritz Street and Boshoff Street.</p> <p>Outbound route:-</p> <p>From Selgro Terminus into Pietermaritz Street left to terminus at cnr West an Pietermaritz Streets into West Street, right into Loop Street left into Edendale Road into MR7 Road right into Caluza Road into district Road D 1131 to Laduma Terminus.</p> |
| 12.2 | <p>ROUTE 2 2. MVUBUKAZI / PAYIPHINI TO PIETERMARITZBURG</p> <p>Inbound route:-</p> <p>From Mvubukazi / Payiphini terminus into District Road D 1135 into Morcom Road into Laffan Road left into Neville Road right into Mayor's Walk, into Berg Street to terminus at Cnr of Retief and Berg Streets.</p> <p>Outbound Route:-</p> <p>From Berg Street Terminus into Retief Street into Pietermaritz Street right into Pine Street right into Mayor's Walk, left into Neville Road, right into Laffan Road into Morcom Road into District Road D 1135 to terminus at Mvubukazi / Payiphini.</p> |

**transport**

Department:
Transport
Province of KwaZulu-Natal

GAZETTE

LGKZNG39-2015-SEP

REGION: ALL

- | | |
|--|---|
| 1) Application Number: APP0043155 | 2) Gazette Number: LGKZNG39-2015-SEP |
| 3) Applicant: Y MAHOMED ID NO. 6611250834080 Association: NORTHERN SUBURBS TAXI ASSOCIATION | 4) Applicant Address: 4 MARS CRESCENT NORTHDALE KZN KWA-ZULU NATAL 3201 |
| 5) Existing Licence Holder: NOT APPLICABLE ID NO. NOT APPLICABLE | 6) Existing Licence Holder Address: NOT APPLICABLE |
| 7) Type of application: NEW OPERATING LICENCE | 8) Operating Licence Number: LKNKZN0121231 |
| 9) Vehicle Type: MINIBUS | 10) 1 x 15 (SEATED) + 20 (STANDING) |
| 11) Region: UMGUNGUNDLOVU | |



transport

Department:
Transport
Province of KwaZulu-Natal

GAZETTE

LGKZNG39-2015-SEP

REGION: ALL

| | |
|------|---|
| 12.1 | <p>4. NORTHDALE NO.4 – OLYMPIA WAY</p> <p>INBOUND</p> <p>From (Origin): Regina/Reservoir- Northdale Primary School (KPR0017)</p> <p>To (Destination): Freedom Square Terminal No2—off Church (KPC0001)</p> <p>ROUTE:</p> <p>Regina, Olympia, Deccan, Balhambra, Naidoo, Chota Motala (Old Greytown), Bhambatha (Greytown), Church.</p> <p>OUTBOUND</p> <p>From (Origin): Freedom Square Terminal No2 –off Church (KPC0001)</p> <p>To (Destination): Regina/Reservoir – Northdale Primary School (KPR00017)</p> <p>ROUTE:</p> <p>Old Market, Langalibalele (Longmarket), Murphy, Church, Bhambatha (Greytown), Chota Motala (Old Greytown), Naidoo, Balhambra, Deccan, Olympia, Regina, Reservoir, return Regina.</p> <p>ALTERNATIVE ROUTING</p> <p>OUTBOUND</p> <p>A Church, New Greytown, Old Greytown.</p> <p>RESTRICTIONS</p> <p>Only Off-loading of passengers permitted along Greytown Road from Manchester Road to Old Greytown Road, and in Ohrtmann Road from Manning Avenue to Echo Road. Along this section of the route, the loading of passengers is not permitted.</p> <p>Secondary Routes:</p> <p>Allandale : Khan – Old Greytown</p> <p>Baijoo : Allandale – Naidoo</p> <p>Boshop: Church Loop</p> <p>Cora : Deccan _ Lornelia</p> <p>Daphine</p> <p>Deccan : Judith – Olympia</p> <p>Dresda : Marion Olympia</p> <p>East: Church _Loop</p> <p>East : Longmarket _ Church</p> <p>Failsworth</p> <p>Judith</p> <p>Khan : Longmarket _ Church</p> <p>Old Greytown: Manchester –New Greytown</p> <p>Manning: East - Orthmann</p> <p>Longmarket : Murphy – East</p> <p>Lornelia</p> <p>Maining: East Orthmann</p> <p>Marion</p> <p>Martha : Minerva – Minerva</p> <p>Minerva</p> <p>Mysore : old Greytown Tulshi</p> <p>Naidoo : khan – old Greytown</p> <p>Nerina</p> <p>Old Greytown : Khan – Balhambra</p> <p>Old Greytown: Manchester – New Greytown</p> <p>Regina : Resevior – Knoll</p> <p>Tulshi</p> |
|------|---|

**transport**

Department:
Transport
Province of KwaZulu-Natal

GAZETTE**LGKZNG39-2015-SEP****REGION: ALL**

- | | |
|---|---|
| 1) Application Number: APP0042948 | 2) Gazette Number: LGKZNG39-2015-SEP |
| 3) Applicant: N GOVENDER ID NO. 7908035095089 Association: NORTHERN SUBURBS TAXI ASSOCIATION | 4) Applicant Address: 737 BOUBAU ROAD NORTHDALE 3201 |
| 5) Existing Licence Holder: R NAIDOO ID NO. 6401165219084 | 6) Existing Licence Holder Address: P.O. BOX 644 LUXMI PIETERMARITZBURG KWA-ZULU NATAL 3207 |
| 7) Type of application: NORMAL TRANSFER | 8) Operating Licence Number: LKNKZN0119149 |
| 9) Vehicle Type: NOT AVAILABLE | 10) 1 x 15 (SEATED) + 0 (STANDING) |
| 11) Region: UMGUNGUNDLOVU | |



transport

Department:
Transport
Province of KwaZulu-Natal

GAZETTE

LGKZNG39-2015-SEP

REGION: ALL

| | |
|------|---|
| 12.1 | <p>6.NORTHDAL NO.6 – KHAN ROAD</p> <p>INBOUND From (Origin): Regina / Springvale –in Regina (KPR0030) To (Destination): Freedom Square Terminal No2-off Church (KPC0001)</p> <p>ROUTE: Regina, Khan, Chota Motala (Old Greytown), Bhambatha (Greytown), Church</p> <p>OUTBOUND: Freedom Square Terminal No2 –off Chhurch (KPC0001) To (Destination): Mars/Pluto (KPR0016)</p> <p>ROUTE: Old Market, Langalibalele Longmarket), Murphy, Church, Bhambatha (Greytown), Chota Motala (Old Greytown), Khan, Regina</p> <p>ALTRNATIVE ROUTINGS</p> <p>OUTBOUND:</p> <p>A Church, New Greytown, Road, Old Greytown.</p> <p>RESTRICTIONS</p> <p>Only off-loading of passengers permitted along Greytown Road from Manchester Road to Old Greytown Road, and in Ohrtmann Road from Manning Avenue to Echo Road. Along this section of the route, the loading of passengers is not permitted.</p> <p>Special Routes:</p> <p>Agnes Akbar Allandale : Khan – Old Greytown Aurora Baijoo : Allandale – Old Greytown Boshop: Church – Loop East: Church –Loop East : Longmarket – Church Failsworth Firwood : Khan – Nehru Khan : Allandale – Old Greytown Longmarket : Murph East Mainning: East - Orthmann Mattison : Hkan Old Greytown Naidoo: Khan – Old Greytown Newholme : Agnes – Tanjore Old Greytown: Manchester – New Greytown Regina ; khan –knoll Shale Springvale : Khan – Mattison Union</p> |
| 12.2 | <p>CHARTER SERVICE: FROM NORTHERN SUBURBS TAXI RANK TO POINTS WITHIN THE PROVINCE OF KWAZULU-NATAL ONLY. NO PICKING UP OR SETTING DOWN OF PASSENGERS EN ROUTE.</p> |

**transport**

Department:
Transport
Province of KwaZulu-Natal

GAZETTE**LGKZNG39-2015-SEP****REGION: ALL**

- | | |
|--|---|
| 1) Application Number: APP0043140 | 2) Gazette Number: LGKZNG39-2015-SEP |
| 3) Applicant: AK VIDHYASHAGAR ID NO. 6710135016085 Association: NORTHERN SUBURBS TAXI ASSOCIATION | 4) Applicant Address: 34 FELDSPAR CRESCENT COPSVILLE PIETERMARITZBURG 3201 |
| 5) Existing Licence Holder: NOT APPLICABLE ID NO. NOT APPLICABLE | 6) Existing Licence Holder Address: NOT APPLICABLE |
| 7) Type of application: NEW OPERATING LICENCE | 8) Operating Licence Number: LKNKZN0122285 |
| 9) Vehicle Type: MINIBUS | 10) 1 x 15 (SEATED) + 0 (STANDING) |
| 11) Region: UMGUNGUNDLOVU | |



transport

Department:
Transport
Province of KwaZulu-Natal

GAZETTE

LGKZNG39-2015-SEP

REGION: ALL

12.1 2.NORTHDAL N0.2 –BOMBAY

INBOUND

From (Origin): Ghandi/ Madurai-in Madurai (KPR0024)

To (Destination): Freedom Square Terminal No2 –off Church (KP0001)

ROUTE:

Ghandi, Bombay, Chota Motala (Old Greytown), Bhambatha (Greytown), Church.

OUTBOUND

From (Origin): Freedom Square Terminal No 2- off Church (KPC0001)

To (Destination): Ghandi/Madurai-in Madurai (KPR0024)

A Church, greytown, Old Greytown, Bombay, Ghandi.

RESTRICTIONS

Only off-loading of passengers permitted along Greytown Road from Manchester Road to Old Greytown Road, and in Ohrtmann Road from Manning Avenue to Echo Road. Along this section of the route, the loading of passengers is not permitted.

Secondary Routes:

Bangalore : Bombay – Jaipur

Bombay : Ghandi – Sharjah

Boshop: Church -Loop

Brandaw : Bombay – Lotus

Cassimjee

Chetty : Bombay – Nullah

East : Church -Loop

East : Longmarket – Church

Failsworth

Gaysingh

Ghandi : Longmarket – Sharjah

Hardev

Jaipur

Jewirial : Bombay – Veerrappa

Jhansi

Jinnah : Sharjah –Sono

Krishnan : Nulliah – Lotus

Lahore : Bombay – Mursore

Longmarket : Murphy – East

Lotus : Bombay – Hardev

Manning: East - Orthmann

Mysore : Lahore – Old Greytown

Nulliah : Chetty – Krishnan

Old Greytown : Bombay – Mysore

Old Greytown:Manchester –New Greytown

Sarojini: Bombay – Ghandi

Sharjah : Bombay – Ghandi

Soni : Jinnah – sanjeevi

Veerrappa

**transport**

Department:
Transport
Province of KwaZulu-Natal

GAZETTE**LGKZNG39-2015-SEP****REGION: ALL**

- | | |
|--|---|
| 1) Application Number: APP0043143 | 2) Gazette Number: LGKZNG39-2015-SEP |
| 3) Applicant: AK VIDHYASHAGAR ID NO. 6710135016085 Association: NORTHERN SUBURBS TAXI ASSOCIATION | 4) Applicant Address: 34 FELDSPAR CRESCENT COPSVILLE PIETERMARITZBURG 3201 |
| 5) Existing Licence Holder: NOT APPLICABLE ID NO. NOT APPLICABLE | 6) Existing Licence Holder Address: NOT APPLICABLE |
| 7) Type of application: NEW OPERATING LICENCE | 8) Operating Licence Number: LKNKZN0122286 |
| 9) Vehicle Type: MINIBUS | 10) 1 x 11 (SEATED) + 0 (STANDING) |
| 11) Region: UMGUNGUNDLOVU | |



transport

Department:
Transport
Province of KwaZulu-Natal

GAZETTE

LGKZNG39-2015-SEP

REGION: ALL

12.1

1. NORTHDAL NO.1 - DUNVERIA

INBOUND

From (Origin): Bombay / Regina Terminus – in Bombay (KPR0004)

To (Destination): Freedom Square Terminal No- Church (KPC0001)

ROUTE:

Bombay, Regina, Springvale, Bombay, Chota Motala (Old Greytown), Bhambahtha (Greytown), Church.

OUTBOUND

From (Origin): Freedom Square Terminal No. off Church KPC0001)

To (Destination): Bombay / Regina Terminus – in Bombay (KPC0001)

ROUTE:

Old Market, Langalibalele (Longmarket), Murphy, Church, Bombay, Springvale, Regina, Bombay.

ALTERNATIVE ROUTING

OUTBOUND

A Church, Greytown, Old Greytown, Bombay, Springvale, Regina, Bombay.

RESTRICTIONS

Only off-loading of passengers permitted along Greytown Road from Manchester Road to Old Greytown Road, and in Ohrtmann Road from Manning Avenue to Echo Road. Along this section of the route, the loading of passengers is not permitted.

Secondary Routes:

Secondary Routes:

Allandale : Khan – Old Greytown

Amod : Karachi – Old Greytown

Arthur

Baijoo : Allandale – Naidoo

Bombay : Bombay/Regina Terminus – Springvale

Boshoff : Church –Loop

Butterfly

Deccan : Dehli – Old Greytown

Dehli

East : Church – Loop

Failsworth

Ginger : Old Greytown – Manchester

Karachi

Khan : Allandale _ Old Greytown

Kitty Boyd

Longmarket : East – Murphy

Loop: Boshop -East

Manchester

Manning : Boshop – Ohrtman

Mattison

Naidoo : Khan – Old Greytown

Ohrthmann : Greytown – Manning

Ottos Bluff : Greytown – Royston

Pastoral : Bomay – Bombay

Rosedale

Royston : Manning Rosedale

Sirkhod : Kitty Boyd – Old Greytown

Trichy : Karachi –Old Greytown Road

Verdic



transport

Department:
Transport
Province of KwaZulu-Natal

GAZETTE

LGKZNG39-2015-SEP

REGION: ALL

| | |
|------|--|
| 12.2 | <p>2.NORTHDAL N0.2 –BOMBAY</p> <p>INBOUND From (Origin): Ghandi/ Madurai-in Madurai (KPR0024) To (Destination): Freedom Square Terminal No2 –off Church (KP0001)</p> <p>ROUTE: Ghandi, Bombay, Chota Motala (Old Greytown), Bhambatha (Greytown), Church.</p> <p>OUTBOUND From (Origin): Freedom Square Terminal No 2- off Church (KPC0001) To (Destination): Ghandi/Madurai-in Madurai (KPR0024)</p> <p>A Church, greytown,Old Greytown, Bombay, Ghandi.</p> <p>RESTRICTIONS Only off-loading of passengers permitted along Greytown Road from Manchester Road to Old Greytown Road, and in Ohrtmann Road from Manning Avenue to Echo Road. Along this section of the route, the loading of passengers is not permitted.</p> <p>Secondary Routes: Bangalore : Bombay – Jaipur Bombay : Ghandi – Sharjah Boshop: Church -Loop Brandaw : Bombay – Lotus Cassimjee Chetty : Bombay – Nullah East : Church -Loop East : Longmarket – Church Failsworth Gaysingh Ghandi : Longmarket – Sharjah Hardev Jaipur Jewirial : Bombay – Veerrappa Jhansi Jinnah : Sharjah –Sono Krishnan : Nulliah – Lotus Lahore : Bombay – Mursore Longmarket : Murphy – East Lotus : Bombay – Hardev Manning: East - Orthmann Mysore : Lahore – Old Greytown Nulliah : Chetty – Krishnan Old Greytown : Bombay – Mysore Old Greytown:Manchester –New Greytown Sarojini: Bombay – Ghandi Sharjah : Bombay – Ghandi Soni : Jinnah – sanjeevi Veerappa</p> |
| 12.3 | <p>3 NORTHDALE N03 – BALHAMBRA WAY</p> <p>INBOUND From (Origin): Bombay/Shamrock –in Bombay (KPC0001) To (Destination): Freedom Square Terminal No2 –off Church (KPC0001)</p> |



transport

Department:
Transport
Province of KwaZulu-Natal

GAZETTE

LGKZNG39-2015-SEP

REGION: ALL

ROUTE:

Bombay, Gangea, Himalaya, Cactus, Bombay, Balhambra, Naidoo, Chota Motala (Old Greytown), Bhambatha (Greytown). Church..

OUTBOUND:

From (Origin): Freeway Square Terminal No2 – off Church (KPC0001)
To (Destination): Bombay/Shamrock-in Bombay (KPC00031)

ROUTE:

Old Market, Langalibalele (Longmarket), Murph, Church, Bhambatha (Greytown), Chota Motala (Old Greytown), Naidoo, Bombay.

ALTERNATIVE ROUTING

OUTBOUND

A Church, Greytown, Old Greytown.

RESTRICTIONS

Only off-loading of passengers permitted along Greytown Road from Manchester Road to Old Greytown Road, and in Ohrtmann Road From Manning Avenue to Echo Road. Along this sections of the route, the loading of passengers is not permitted.

Secondary Routes:

Admiral
Aintree
Allandale : Khan – Old Greytown
Amritsar
Augusta
Baijoo : Allandale – Naidoo
Balhambra : Bombay – Bombay
Belfort : Boundary Belfort – Fairbreeze
Bertha
Bombay : Balhambra – Balhambra
Boshof: Church -Loop
Boundary : Belfort Fairbreeze
Dehli : Bombay Mysore
Dresda : Jupiter –Northdale Primary
East: Church - Loop
East : Longmarket – Church
Failsworth
Fairbreeze
Flamingo
Ganges : Boundary – Hilalaya
Ghandhi : Balhambra – Mysore
Gladiola : Bertha – Larkspur
Heather
Himalaya : Cactus Faibreeze
Jupiter : Dresda – Ghandi
Khan : Allandale – Old Greytown
Larkspur : Bertha Gladiola
Longmarket : Murphy – East
Manning: East Orthmann
Medina : Amritsar – Bombay
Mysore
Naidoo : Khan – Old Greytown
Old Greytown : Khan – Naidoo
Old Greytown: Manchester - Greytown
Primrose : Bombay – Dahlia
Seagull : Admiral – Amritsar
Swallow



transport

Department:
Transport
Province of KwaZulu-Natal

GAZETTE

LGKZNG39-2015-SEP

REGION: ALL

Tulshi
Wren



transport

Department:
Transport
Province of KwaZulu-Natal

GAZETTE

LGKZNG39-2015-SEP

REGION: ALL

| | |
|------|--|
| 12.4 | <p>4. NORTHDALE NO.4 – OLYMPIA WAY</p> <p>INBOUND</p> <p>From (Origin): Regina/Reservoir- Northdale Primary School (KPR0017) To (Destination): Freedom Square Terminal No2—off Church (KPC0001)</p> <p>ROUTE:</p> <p>Regina, Olympia, Deccan, Balhambra, Naidoo, Chota Motala (Old Greytown), Bhambatha (Greytown), Church.</p> <p>OUTBOUND</p> <p>From (Origin): Freedom Square Terminal No2 –off Church (KPC0001) To (Destination): Regina/Reservoir – Northdale Primary School (KPR00017)</p> <p>ROUTE:</p> <p>Old Market, Langalibalele (Longmarket), Murphy, Church, Bhambatha (Greytown), Chota Motala (Old Greytown), Naidoo, Balhambra, Deccan, Olympia, Regina, Reservoir, return Regina.</p> <p>ALTERNATIVE ROUTING</p> <p>OUTBOUND</p> <p>A Church, New Greytown, Old Greytown.</p> <p>RESTRICTIONS</p> <p>Only Off-loading of passengers permitted along Greytown Road from Manchester Road to Old Greytown Road, and in Ohrtman Road from manning Avenue to Echo Road. Along this section of the route, the loading of passengers is not permitted.</p> <p>Secondary Routes:</p> <p>Allandale : Khan – Old Greytown Baijoo : Allandale – Naidoo Boshop: Church Loop Cora : Deccan _ Lornelia Daphine Deccan : Judith – Olympia Dresda : Marion Olympia East: Church _Loop East : Longmarket _ Church Failsworth Judith Khan : Longmarket _ Church Old Greytown: Manchester –New Greytown Manning: East - Orthmann Longmarket : Murphy – East Lornelia Maining: East Orthmann Marion Martha : Minerva – Minerva Minerva Mysore : old Greytown Tulshi Naidoo : khan – old Greytown Nerina Old Greytown : Khan – Balhambra Old Greytown: Manchester – New Greytown Regina : Resevior – Knoll Tulshi</p> |
| 12.5 | <p>5. NORTHDALE NO.5 – NEWHOLME WAY</p> |



transport

Department:
Transport
Province of KwaZulu-Natal

GAZETTE

LGKZNG39-2015-SEP

REGION: ALL

INBOUND

From (Origin): Mars/Pluto (KPR0016)
To (Destination): Freedom Square Terminal No2 –off Church (KPC0001)

ROUTE:

Mars, Bombay, Newholme, Balhambra, Naidoo, Chota Motala (Old Greytown), Church.

OUTBOUND:

From (Origin): Freedom Square Terminal No2 – off Church (KPC0001)
To (Destination): Mars/Pluto (KPX0016)

ROUTE:

Old Market, Langalibalele (Longmarket), Murph, Church, Bhambatha (Greytown), Chota Motala (Old Greytown), Naidoo, Balhambra, Newholme, Bombat, Bombay, Mars.

ALTERNATIVE ROUTINGS

OUTBOUND:

A Church, Greytown, Old Greytown.

RESTRICTIONS

Only off-loading of passengers permitted along Greytown Road from Manchester Road to Old Greytown Road, and in Ohrtmann Road from Manning Avenue to Echo Road. Along this section of the route, the loading of passengers is not permitted.

Secondary Routes:

Allandale ; Khan –Old Greytown
Pluto : Mars – Taurus
Baijoo : Allandale : Naidoo
Bangalore : Balbambra – Stella
Berea : Balhambra – Stella
Bombay : Kingston – Newholme
Boshof: Church - Loop
Cyprus
Deccan : Helena – Kingston
East: Church -Loop
East : Longmarket : Church
Failworth
Firwood : Cresta – Silver
Helena : Deccan Silver
Kanpur
Khan : Allandale – Old Greytown
Kingston
Old Greytown: Manchester – Loop
Maining: East -Orthmann
Longmarket : Murphy – East
Lucia : Martha – Bombay
Lucknow
Magpie
Maining: East -Orthmann
Mars
Martha : Lucia – Tulshi
Nusfairo
Minerva: Martha - Martha
Mysore : Old Greytown – Tulshi
Naidoo : Khan – Old Greytown
Newholme : Bombay Silver
Old Greytown : Khan – Naidoo
Old Geytown: Manchester – New Greytown
Pansy
Regina : Magpie – Mars

**transport**

Department:
Transport
Province of KwaZulu-Natal

GAZETTE**LGKZNG39-2015-SEP****REGION: ALL**

Silver
Stella
Taurus
Tulshi
Valda



transport

Department:
Transport
Province of KwaZulu-Natal

GAZETTE

LGKZNG39-2015-SEP

REGION: ALL

12.6 6.NORTHDAL NO.6 – KHAN ROAD

INBOUND

From (Origin): Regina / Springvale –in Regina (KPR0030)

To (Destination): Freedom Square Terminal No2-off Church (KPC0001)

ROUTE: Regina, Khan, Chota Motala (Old Greytown), Bhambatha (Greytown), Church

OUTBOUND: Freedom Square Terminal No2 –off Chhurch (KPC0001)

To (Destination): Mars/Pluto (KPR0016)

ROUTE: Old Market, Langalibalele Longmarket), Murphy, Church, Bhambatha (Greytown), Chota Motala (Old Greytown), Khan, Regina

ALTRNATIVE ROUTINGS

OUTBOUND:

A Church, New Greytown, Road, Old Greytown.

RESTRICTIONS

Only off-loading of passengers permitted along Greytown Road from Manchester Road to Old Greytown Road, and in Ohrtmann Road from Manning Avenue to Echo Road. Along this section of the route, the loading of passengers is not permitted.

Special Routes:

Agnes

Akbar

Allandale : Khan – Old Greytown

Aurora

Baijoo : Allandale – Old Greytown

Boshop: Church – Loop

East: Church –Loop

East : Longmarket – Church

Failsworth

Firwood : Khan – Nehru

Khan : Allandale – Old Greytown

Longmarket : Murph East

Mainning: East - Orthmann

Mattison : Hkan Old Greytown

Naidoo: Khan – Old Greytown

Newholme : Agnes – Tanjore

Old Greytown: Manchester – New Greytown

Regina ; khan –knoll

Shale

Springvale : Khan – Mattison

Union



transport

Department:
Transport
Province of KwaZulu-Natal

GAZETTE

LGKZNG39-2015-SEP

REGION: ALL

| | |
|--|--|
| 1) Application Number: APP0043183 | 2) Gazette Number: LGKZNG39-2015-SEP |
| 3) Applicant: MB ZUMA ID NO. 6211115670082 Association: PATA TAXI ASSOCIATION | 4) Applicant Address: PO BOX 258 PIETERMARTZBURG KZN KWA-ZULU NATAL 3200 |
| 5) Existing Licence Holder: NOT APPLICABLE ID NO. NOT APPLICABLE | 6) Existing Licence Holder Address: NOT APPLICABLE |
| 7) Type of application: NEW OPERATING LICENCE | 8) Operating Licence Number: LKNKZN0122847 |
| 9) Vehicle Type: MINIBUS | 10) 1 x 14 (SEATED) + 0 (STANDING) |
| 11) Region: UMGUNGUNDLOVU | |
| 12.1 | <p>ROUTE 1. FLATS INBOUND: From (Origin): Pata Taxi Terminal/S1 (KPE0153) To (Destination): Pietermaritz: Bourke-Slatter (KPC0018) ROUTE: Politique, S1, S18, S108, return S18, S1, Politique, Mount Partridge, Route 13, MR7, Moses Mabhida (Edendale), Langalibalele (Longmarket), Retief, Pietermaritz, Slatter OUTBOUND: From (Origin): Pietermaritz: Bourke-Slatter (KPC0018) To (Destination): Pata taxi Terminal/S (KPE0153) ROUTE: Pietermaritz, Pine, Moses Mabhida (Edendale) MR7, Route 13, Mount Partridge, Politique ALTERNATIVE ROUTING OUTBOUND A: Pietermaritz, West Street Bus/Taxi Station, West, Loop. Moses Mabhida (Edendale), MR7, Route 13, Mount Partridge, Politique B: Pietermaritz, West Street Bus/Taxi Station, West, Burger, Moses Mabhida (Edendale), MR7, Route 13, Mount Partridge, Politique C: Pietermaritz, West Street Bus/Taxi Station, West, Prince Alfred, Campsdrift, Moses Mabhida (Edendale), MR7, Route 13, Mount Partridge, Politique RESTRICTION: Along Route 13, only off-loading of passengers is permitted. The loading of passengers along this section of the route is not permitted. SPECIAL CONDITIONS None DISPUTES AGAINST PATA TAXI ASSOCIATION By Azalea Taxi Association</p> |



transport

Department:
Transport
Province of KwaZulu-Natal

GAZETTE

LGKZNG39-2015-SEP
REGION: ALL

| | |
|------|---|
| 12.2 | <p>ROUTE 2. MALUKAZI INBOUND: From (Origin): Pata Taxi Terminal/S1 (KPE0153) To (Destination): Pietermaritz: Bourke-Slatte (KPC0018) ROUTE: Politique, V680, V686, return V686, V680 (to Bridge), Return V680, Politique, H1, return H1, Politique, Mount Partridge, Route 13, MR7, Moses Mabhid (Edendale), Langalibalele (Longmarket), Retief, Pietermaritz, Slatte OUTBOUND: From (Origin): Pietermaritz: Bourke-Slatte (KPC0018) To (Destination): Pata Taxi Terminal/S1 (KPE0153) ROUTE: Pietermaritz, Pine, Moses Mabhid (Edendale), MR7, Route 13, Mount Partridge, Politique, V680 (to Bridge) Return V680, V686, return V686, V680, Politique, H1, Politique ALTERNATIVE ROUTINGS OUTBOUND A. Pietermaritz, West Street Bus/Taxi Station, West, Loop, Moses Mabhid (Edendale), MR7, Route 13, Mount Partridge, Politique, V680 (to Bridge) Return V680, V686, return V686, V680, Politique, H1, return H1, Politique B. Pietermaritz, West Street Bus/Taxi Station, West, Burger, Moses Mabhid (Edendale), MR7, Route 13, Mount Partridge, Politique, V680 (to bridge) Return V680, V686, return V686, V680, Politique, H1, return H1, Politique C. Pietermaritz, West Street/Taxistation, West, Prince Alfred, Campsdrift, Moses Mabhid (Edendale), MR7, Route 13, Mount Partridge, Politique, V680 (to Bridge), return V680, V686, return V686, V680, Politique, H1 Return H1, Politique RESTRICTIONS: Along Route 13, only off-loading of passengers is permitted. The loading of passengers along this section of the route is not permitted. SPECIAL CONDITIONS: NONE DISPUTES AGAINST PATA TAXI ASSOCIATION By Dambuza Taxi Association</p> |
| 12.3 | <p>ROUTE 5 BONGUDUNGA INBOUND From (Origin): Pata Taxi Terminus/S1 (KPE0153) To (Destination): Pietermaritz: Bourke-Slatte (KPC0018) ROUTE: Politique, S1H2 to Reservoir, return H2, Politique, Mount Partridge, Route 13, MR7, Moses Mabhid (Edendale), Langalibalele (Longmarket), Retief, Pietermaritz, Slatte OUTBOUND: From (Origin): Pietermaritz: Bourke-Slatte (KPC0018) To (Destination): Pata Taxi Terminus/S (KPE0153) ROUTE: Pietermaritz, Pine, Moses Mabhid (Edendale), MR7, Route 13, Mount Partridge, Politique ALTERNATIVE ROUTING: OUTBOUND A: Pietermaritz, Pine, Moses Mabhid (Edendale), MR7, Route 13, Mount Partridge, Politique B: Pietermaritz, West Street Bus/Taxistation, West, Burger, Moses Mabhid (Edendale), MR7, Route 13, Mount Partridge, Politique C: Pietermaritz, West Street Bus/Taxi Station, West, Prince Alfred, Campsdrift, Moses Mabhid (Edendale), MR7, Route 13, Mount Partridge, Politique RESTRICTIONS: Along Route 13, only off-loading of passengers is permitted. The loading of passengers along this section of the route is not permitted. SPECIAL CONDITIONS: None DISPUTES AGAINST PATA TAXI ASSOCIATION None</p> |



transport

Department:
Transport
Province of KwaZulu-Natal

GAZETTE

LGKZNG39-2015-SEP

REGION: ALL

| | |
|---|--|
| 1) Application Number: APP0043306 | 2) Gazette Number: LGKZNG39-2015-SEP |
| 3) Applicant: CM DLAMINI ID NO. 7312315585085 Association: PATA TAXI ASSOCIATION | 4) Applicant Address: P.O. BOX 41 PIETERMARITZBURG KWAZULU- NATAL KWA-ZULU NATAL 3200 |
| 5) Existing Licence Holder: NOT APPLICABLE ID NO. NOT APPLICABLE | 6) Existing Licence Holder Address: NOT APPLICABLE |
| 7) Type of application: NEW OPERATING LICENCE | 8) Operating Licence Number: NOT AVAILABLE |
| 9) Vehicle Type: MINIBUS | 10) 1 x 15 (SEATED) + 0 (STANDING) |
| 11) Region: UMGUNGUNDLOVU | |
| 12.1 | <p>ROUTE 1. FLATS INBOUND: From (Origin): Pata Taxi Terminal/S1 (KPE0153) To (Destination): Pietermaritz: Bourke-Slatter (KPC0018) ROUTE: Politique, S1, S18, S108, return S18, S1, Politique, Mount Partridge, Route 13, MR7, Moses Mabhida (Edendale), Langalibalele (Longmarket), Retief, Pietermaritz, Slatter OUTBOUND: From (Origin): Pietermaritz: Bourke-Slatter (KPC0018) To (Destination): Pata taxi Terminal/S (KPE0153) ROUTE: Pietermaritz, Pine, Moses Mabhida (Edendale) MR7, Route 13, Mount Partridge, Politique ALTERNATIVE ROUTING OUTBOUND A: Pietermaritz, West Street Bus/Taxi Station, West, Loop. Moses Mabhida (Edendale), MR7, Route 13, Mount Partridge, Politique B: Pietermaritz, West Street Bus/Taxi Station, West, Burger, Moses Mabhida (Edendale), MR7, Route 13, Mount Partridge, Politique C: Pietermaritz, West Street Bus/Taxi Station, West, Prince Alfred, Campsdrift, Moses Mabhida (Edendale), MR7, Route 13, Mount Partridge, Politique RESTRICTION: Along Route 13, only off-loading of passengers is permitted. The loading of passengers along this section of the route is not permitted. SPECIAL CONDITIONS None DISPUTES AGAINST PATA TAXI ASSOCIATION By Azalea Taxi Association</p> |



transport

Department:
Transport
Province of KwaZulu-Natal

GAZETTE

LGKZNG39-2015-SEP
REGION: ALL

| | |
|------|--|
| 12.2 | <p>ROUTE 2. MALUKAZI INBOUND: From (Origin): Pata Taxi Terminal/S1 (KPE0153) To (Destination): Pietermaritz: Bourke-Slatte (KPC0018) ROUTE: Politique, V680, V686, return V686, V680 (to Bridge), Return V680, Politique, H1, return H1, Politique, Mount Patridge, Route 13, MR7, Moses Mabhid (Edendale), Langalibalele (Longmarket), Retief, Pietermaritz, Slatte OUTBOUND: From (Origin): Pietermaritz: Bourke-Slatte (KPC0018) To (Destination): Pata Taxi Terminal/S1 (KPE0153) ROUTE: Pietermaritz, Pine, Moses Mabhid (Edendale), MR7, Route 13, Mount Patridge, Politique, V680 (to Bridge) Return V680, V686, return V686, V680, Politique, H1, Politique ALTERNATIVE ROUTINGS OUTBOUND A. Pietermaritz, West Street Bus/Taxi Station, West, Loop, Moses Mabhid (Edendale), MR7, Route 13, Mount Patridge, Politique, V680 (to Bridge) Return V680, V686, return V686, V680, Politique, H1, return H1, Politique B. Pietermaritz, West Street Bus/Taxi Station, West, Burger, Moses Mabhid (Edendale), MR7, Route 13, Mount Patridge, Politique, V680 (to bridge) Return V680, V686, return V686, V680, Politique, H1, return H1, Politique C. Pietermaritz, West Street/Taxistation, West, Prince Alfred, Campsdrift, Moses Mabhid (Edendale), MR7, Route 13, Mount Patridge, Politique, V680 (to Bridge), return V680, V686, return V686, V680, Politique, H1 Return H1, Politique RESTRICTIONS: Along Route 13, only off-loading of passengers is permitted. The loading of passengers along this section of the route is not permitted. SPECIAL CONDITIONS: NONE DISPUTES AGAINST PATA TAXI ASSOCIATION By Dambuza Taxi Association</p> |
| 12.3 | <p>CONDITIONS/RESTRICTIONS</p> <ol style="list-style-type: none"> 1. Passengers may be picked up and/or set down only at designated Taxi Rank or Taxi Stop, which shall exclude Bus Stops. 2. Entry or ranking on private property is not permitted without permission of the Landlord, a copy of which must be supplied to the Board before issue operating license. 3. Without having entered into an agreement with other operators on a common route, as contemplated by section 88 (2) (B) of Act 22 of 2000, the picking up or setting down of passengers on such route is not permitted. A copy of such agreement must be supplied to the Board. 4. At ranks, whether on -street or off-street, only the taxis that can be accommodated in the demarcated area may occupy the rank, excess vehicles must hold elsewhere at designated holding areas. 5. Rank permits or letters of authority must be produced in respect of all ranks in municipal arrears, in particular major towns and cities. 6. The allocation of any route or portion of a route is subject to the condition that it has been approved and allocated in good faith and that such route will be invalid should it transpire that the route or portion thereof will, or has caused conflict due to it having been approved based on incorrect or false information supplied to the Board or as a result of an error. In such instance the operating license must be returned to the Board for correction. 7. The vehicle must be covered by motor vehicle insurance as well as personal liability insurance. |



transport

Department:
Transport
Province of KwaZulu-Natal

GAZETTE

LGKZNG39-2015-SEP

REGION: ALL

| | |
|---|--|
| 1) Application Number: APP0043186 | 2) Gazette Number: LGKZNG39-2015-SEP |
| 3) Applicant: TN MADONDA ID NO. 6309090461087 Association: RICHMOND TAXI OWNERS ASSOCIATIONS | 4) Applicant Address: P O BOX 378 RICHMOND KWAZULU-NATAL KWA-ZULU NATAL 3780 |
| 5) Existing Licence Holder: NOT APPLICABLE ID NO. NOT APPLICABLE | 6) Existing Licence Holder Address: NOT APPLICABLE |
| 7) Type of application: NEW OPERATING LICENCE | 8) Operating Licence Number: LKNKZN019579 |
| 9) Vehicle Type: MINIBUS | 10) 1 x 15 (SEATED) + 0 (STANDING) |
| 11) Region: UMGUNGUNDLOVU | |
| 12.1 | <p>Route 6</p> <p>Magoda to Richmond</p> <p>INBOUND - FORWARD</p> <p>From (Origin): Magoda Route - Passing: D1231,D1229, sHEPSTONE sTREET to Destination): Richmond Rank No.1 Shepstone Street (KPX0024)</p> <p>OUTBOUND - RETURN</p> <p>From (Origin):Richmond Rank No.1 Shepstone Street (KPX0024) Route Passing: Shepstone Street, D1229,D1231 To (Destiantion): Magoda</p> |



transport

Department:
Transport
Province of KwaZulu-Natal

GAZETTE

LGKZNG39-2015-SEP

REGION: ALL

| | |
|--|---|
| 1) Application Number: APP0043204 | 2) Gazette Number: LGKZNG39-2015-SEP |
| 3) Applicant: EM MKHIZE ID NO. 6905075590087 Association: RICHMOND TAXI OWNERS ASSOCIATIONS | 4) Applicant Address: PO BOX 41 RICHMOND 3780 |
| 5) Existing Licence Holder: NOT APPLICABLE ID NO. NOT APPLICABLE | 6) Existing Licence Holder Address: NOT APPLICABLE |
| 7) Type of application: NEW OPERATING LICENCE | 8) Operating Licence Number: LKNKZN0120512 |
| 9) Vehicle Type: MINIBUS | 10) 1 x 15 (SEATED) + 0 (STANDING) |
| 11) Region: UMGUNGUNDLOVU | |
| 12.1 | <p>Route 2</p> <p>Masangazane to Richmond</p> <p>INBOUND (FORWARD) From (Origin): Masangazane – P121/D388 (KPX0025) Route: Passing: P121, Shepstone To (Destination): Richmond Rank No.1-off Shepstone Street (KPX0023)</p> <p>OUTBOUND (RETURN) From (Origin): Richmond Rank No.1-off Shepstone Street (KPX0023) Route: Passing: Shepstone, P121 To (Destination): Masangazane – P121/D388 (KPX0025)</p> |
| 12.2 | <p>Route 5</p> <p>Gengeshe to Richmond</p> <p>INBOUND - FORWARD From (Origin) Gengeshe Route - Passing: D684, P121, MR5, Shepstone Street To (Destination): Richmond Rank No.1 Shepstone Street (KPX0024)</p> <p>OUTBOUND - RETURN From (Origin): Richmond Rank No.1 Shepstone Street (KPX0024) Route - Passing: Shepstone Street, MR5, P121, D684 To (Destination): Gengeshe</p> |
| 12.3 | <p>Route 7</p> <p>Ndaleneni to Richmond</p> <p>INBOUND - FORWARD From (Origin): Ndaleneni Route - Passing: D1229, Shepstone Street To (Destination): Richmond Rank NO. 1-Shepstone Street (KPX0024)</p> <p>OUTBOUND - RETURN From (Origin): Richmond Rank No. 1-Shepstone Street (KPX0024) Route - Passing: Shepstone Street, D1229 To (Destination): Ndaleneni</p> |

**transport**

Department:
Transport
Province of KwaZulu-Natal

GAZETTE

LGKZNG39-2015-SEP

REGION: ALL

12.4**ROUTE 9**

Simozomeni to Richmond

INBOUND - FORWARD

From (Origin): Simozomeni

Route - Passing: D1230, D1229, Shepstone Street

To (Destination): Richmond Rank No.1-Shepstone Street (KPX0024)

OUTBOUND - RETURN

From (Origin) : Richmond Rank No.1-Shepstone Street (KPX0024)

Route - Passing: Shepstone Street, D1229,d1231, D1230

To (Destination): Simozomeni



transport

Department:
Transport
Province of KwaZulu-Natal

GAZETTE

LGKZNG39-2015-SEP

REGION: ALL

| | |
|--|--|
| 1) Application Number: APP0043249 | 2) Gazette Number: LGKZNG39-2015-SEP |
| 3) Applicant: TZ KUBONE ID NO. 7312215425085 Association: RICHMOND TAXI OWNERS ASSOCIATIONS | 4) Applicant Address: P O BOX 378 RICHMOND KWAZULU-NATAL KWA-ZULU NATAL 3780 |
| 5) Existing Licence Holder: NOT APPLICABLE ID NO. NOT APPLICABLE | 6) Existing Licence Holder Address: NOT APPLICABLE |
| 7) Type of application: NEW OPERATING LICENCE | 8) Operating Licence Number: LKNKZN0116413 |
| 9) Vehicle Type: MINIBUS | 10) 1 x 8 (SEATED) + 0 (STANDING) |
| 11) Region: UMGUNGUNDLOVU | |
| 12.1 | <p>Route 2</p> <p>Masangazane to Richmond</p> <p>INBOUND (FORWARD) From (Origin): Masangazane – P121/D388 (KPX0025) Route: Passing: P121, Shepstone To (Destination): Richmond Rank No.1-off Shepstone Street (KPX0023)</p> <p>OUTBOUND (RETURN) From (Origin): Richmond Rank No.1-off Shepstone Street (KPX0023) Route: Passing: Shepstone, P121 To (Destination): Masangazane – P121/D388 (KPX0025)</p> |
| 12.2 | <p>Route 3</p> <p>Richmond to Pietermaritzburg</p> <p>INBOUND (FORWARD) From (Origin): Richmond Rank No.2 – Nelson Street(KPX0023) Route: Passing: Nelson Street, Chilley Street, Durban Road, MR5, Reggie Hadebe(Richmond)Road, Alexandra Road, College Road, West Street, Langalibalele (Longmarket) Street, Church Street, Boshoff Street To (Destination): Professor Nyembezi (Symmons) Centre Tax Terminal (KPC0093)</p> <p>OUTBOUND (RETURN) From (Origin): Professor Nyembezi (Symmons)Centre Taxi Terminal(KPC0093) Route: Passing: Pietermaritz, Chief Albert Luthuli (Commercial) Street, Alexandra Road, Reggie Hadebe (Richmond) Road, MR5, Durban Road, Chilley Street, Nelson Street To (Destination): Richmond Rank No.2 – Nelson (KPX0023)</p> |



transport

Department:
Transport
Province of KwaZulu-Natal

GAZETTE

LGKZNG39-2015-SEP

REGION: ALL

| | |
|------|---|
| 12.3 | <p>Route 7</p> <p>Ndaleneni to Richmond</p> <p>INBOUND - FORWARD</p> <p>From (Origin): Ndaleneni Route - Passing: D1229, Shepstone Street To (Destination): Richmond Rank NO. 1-Shepstone Street (KPX0024)</p> <p>OUTBOUND - RETURN</p> <p>From (Origin): Richmond Rank No. 1-Shepstone Street (KPX0024) Route - Passing: Shepstone Street, D1229 To (Destination): Ndaleneni</p> |
| 12.4 | <p>ROUTE 9</p> <p>Simozomeni to Richmond</p> <p>INBOUND - FORWARD</p> <p>From (Origin): Simozomeni Route - Passing: D1230, D1229, Shepstone Street To (Destination): Richmond Rank No.1-Shepstone Street (KPX0024)</p> <p>OUTBOUND - RETURN</p> <p>From (Origin) : Richmond Rank No.1-Shepstone Street (KPX0024) Route - Passing: Shepstone Street, D1229,d1231, D1230 To (Destination): Simozomeni</p> |



transport

Department:
Transport
Province of KwaZulu-Natal

GAZETTE

LGKZNG39-2015-SEP

REGION: ALL

| | |
|---|--|
| 1) Application Number: APP0043211 | 2) Gazette Number: LGKZNG39-2015-SEP |
| 3) Applicant: AM ZONDI ID NO. 6810285817082 Association: RICHMOND TAXI OWNERS ASSOCIATIONS | 4) Applicant Address: P O BOX 730 RICHMOND KWAZULU-NATAL 3780 |
| 5) Existing Licence Holder: NOT APPLICABLE ID NO. NOT APPLICABLE | 6) Existing Licence Holder Address: NOT APPLICABLE |
| 7) Type of application: NEW OPERATING LICENCE | 8) Operating Licence Number: LKNKZN0122926 |
| 9) Vehicle Type: MINIBUS | 10) 1 x 14 (SEATED) + 0 (STANDING) |
| 11) Region: UMGUNGUNDLOVU | |
| 12.1 | <p>Route 6</p> <p>Magoda to Richmond</p> <p>INBOUND - FORWARD</p> <p>From (Origin): Magoda Route - Passing: D1231,D1229, sHEPSTONE sTREET to Destination): Richmond Rank No.1 Shepstone Street (KPX0024)</p> <p>OUTBOUND - RETURN</p> <p>From (Origin):Richmond Rank No.1 Shepstone Street (KPX0024) Route Passing: Shepstone Street, D1229,D1231 To (Destiantion): Magoda</p> |



transport

Department:
Transport
Province of KwaZulu-Natal

GAZETTE

LGKZNG39-2015-SEP

REGION: ALL

| | |
|--|--|
| 1) Application Number: APP0043246 | 2) Gazette Number: LGKZNG39-2015-SEP |
| 3) Applicant: BA NYEMBE ID NO. 2910060291083 Association: RICHMOND TAXI OWNERS ASSOCIATIONS | 4) Applicant Address: P.O. BOX 255 RICHMOND KWAZULU-NATAL KWA-ZULU NATAL 3780 |
| 5) Existing Licence Holder: NOT APPLICABLE ID NO. NOT APPLICABLE | 6) Existing Licence Holder Address: NOT APPLICABLE |
| 7) Type of application: NEW OPERATING LICENCE | 8) Operating Licence Number: LKNKZN019713 |
| 9) Vehicle Type: MINIBUS | 10) 1 x 15 (SEATED) + 0 (STANDING) |
| 11) Region: UMGUNGUNDLOVU | |
| 12.1 | <p>Route 6</p> <p>Magoda to Richmond</p> <p>INBOUND - FORWARD</p> <p>From (Origin): Magoda Route - Passing: D1231,D1229, sHEPSTONE sTREET to Destination): Richmond Rank No.1 Shepstone Street (KPX0024)</p> <p>OUTBOUND - RETURN</p> <p>From (Origin):Richmond Rank No.1 Shepstone Street (KPX0024) Route Passing: Shepstone Street, D1229,D1231 To (Destiantion): Magoda</p> |



transport

Department:
Transport
Province of KwaZulu-Natal

GAZETTE

LGKZNG39-2015-SEP

REGION: ALL

| | |
|---|--|
| 1) Application Number: APP0043014 | 2) Gazette Number: LGKZNG39-2015-SEP |
| 3) Applicant: SP NENE ID NO. 5612065335082 Association: SINATHING TAXI ASSOCIATION | 4) Applicant Address: P. O BOX 2388 ELANDSKOP KWAZULU-NATAL KWA-ZULU NATAL 3200 |
| 5) Existing Licence Holder: NOT APPLICABLE ID NO. NOT APPLICABLE | 6) Existing Licence Holder Address: NOT APPLICABLE |
| 7) Type of application: NEW OPERATING LICENCE | 8) Operating Licence Number: LKNKZN0122502 |
| 9) Vehicle Type: MINIBUS | 10) 1 x 15 (SEATED) + 0 (STANDING) |
| 11) Region: UMGUNGUNDLOVU | |
| 12.1 | ROUTE 0 CHARTER SERVICE From Cato Crest Taxi rank to point within the Province of KZN only. No picking up or setting down of passengers en route. |
| 12.2 | SINATHING- RETIEF STREET TERMINAL ROUTE 1 INBOUND (FORWARD) FROM (Origin): Sinathing Terminus – Mpungose (KPE0018) Via: Mpungose, Sinathing, Dambuza, Sitebhsini, MR7, Edendale, Longmarket, Retief TO (Destination): Retief Street Terminal (KPC0022) OUTBOUND (RETURN) FROM (Origin): Retief Street Terminal (KPC0022) Via: Retief, Pietermaritz, West Street Bus/ Taxi Station, West, Loop, Edendale, MR7, Sitebhsini, Dambuza, Sinathing, Mpungose TO (Destination): Sinathing Terminus- Mpungose (KPE0018) SINATHING – SLATTER STREET TAXI TERMINAL |

**transport**

Department:
Transport
Province of KwaZulu-Natal

GAZETTE

LGKZNG39-2015-SEP

REGION: ALL

12.3 SINATHING – SLATTER STREET TAXI TERMINAL

ROUTE 2

INBOUND (FORWARD)

FROM (Origin): Sinathing Terminus- Mpungose (KPE0018)

Via: Mpungose, Sinathing, Dambuza, Sitebhsini, MR7, Edendale,
Longmarket, Retief, Pietermaritz, Slatter

TO (Destination): Slatter Street Taxi Terminal (KPC0023)

OUTBOUND (RETURN)

FROM (Origin): Slatter Street Taxi Terminal (KPC0023)

Via: Pietermaritz, West Street Bus/ Taxi Station, West Loop, Edendale,
MR7, Sitebhsini, Dambuza, Sinathing, Mpungose

TO (Destination): Sinathing Terminus (KPE0018)



transport

Department:
Transport
Province of KwaZulu-Natal

GAZETTE

LGKZNG39-2015-SEP

REGION: ALL

| | |
|---|---|
| 1) Application Number: APP0043016 | 2) Gazette Number: LGKZNG39-2015-SEP |
| 3) Applicant: SP NENE ID NO. 5612065335082 Association: SINATHING TAXI ASSOCIATION | 4) Applicant Address: P. O BOX 2388 ELANDSKOP KWAZULU-NATAL KWA-ZULU NATAL 3200 |
| 5) Existing Licence Holder: NOT APPLICABLE ID NO. NOT APPLICABLE | 6) Existing Licence Holder Address: NOT APPLICABLE |
| 7) Type of application: NEW OPERATING LICENCE | 8) Operating Licence Number: LKNKZN0122497 |
| 9) Vehicle Type: MINIBUS | 10) 1 x 15 (SEATED) + 0 (STANDING) |
| 11) Region: UMGUNGUNDLOVU | |
| 12.1 | <p>SINATHING- RETIEF STREET TERMINAL</p> <p>ROUTE 1</p> <p>INBOUND (FORWARD) FROM (Origin): Sinathing Terminus – Mpungose (KPE0018) Via: Mpungose, Sinathing, Dambuza, Sitebhsini, MR7, Edendale, Longmarket, Retief TO (Destination): Retief Street Terminal (KPC0022)</p> <p>OUTBOUND (RETURN) FROM (Origin): Retief Street Terminal (KPC0022) Via: Retief, Pietermaritz, West Street Bus/ Taxi Station, West, Loop, Edendale, MR7, Sitebhsini, Dambuza, Sinathing, Mpungose TO (Destination): Sinathing Terminus- Mpungose (KPE0018)</p> <p>SINATHING – SLATTER STREET TAXI TERMINAL</p> |
| 12.2 | <p>SINATHING – SLATTER STREET TAXI TERMINAL</p> <p>ROUTE 2</p> <p>INBOUND (FORWARD) FROM (Origin): Sinathing Terminus- Mpungose (KPE0018) Via: Mpungose, Sinathing, Dambuza, Sitebhsini, MR7, Edendale, Longmarket, Retief, Pietermaritz, Slatter TO (Destination): Slatter Street Taxi Terminal (KPC0023)</p> <p>OUTBOUND (RETURN) FROM (Origin): Slatter Street Taxi Terminal (KPC0023) Via: Pietermaritz, West Street Bus/ Taxi Station, West Loop, Edendale, MR7, Sitebhsini, Dambuza, Sinathing, Mpungose TO (Destination): Sinathing Terminus (KPE0018)</p> |



transport

Department:
Transport
Province of KwaZulu-Natal

GAZETTE

LGKZNG39-2015-SEP

REGION: ALL

| | |
|--|---|
| 1) Application Number: APP0043009 | 2) Gazette Number: LGKZNG39-2015-SEP |
| 3) Applicant: FB ZONDI ID NO. 5302270278083 Association: SWAYIMANA TAXI ASSOCIATION | 4) Applicant Address: P. O. BOX 436 WARTBURG KWAZULU NATAL KWA-ZULU NATAL 3233 |
| 5) Existing Licence Holder: NOT APPLICABLE ID NO. NOT APPLICABLE | 6) Existing Licence Holder Address: NOT APPLICABLE |
| 7) Type of application: NEW OPERATING LICENCE | 8) Operating Licence Number: LKNKZN0122120 |
| 9) Vehicle Type: MINIBUS | 10) 1 x 14 (SEATED) + 0 (STANDING) |
| 11) Region: UMGUNGUNDLOVU | |
| 12.1 | <p>SWAYIMANE TAXI ASSOCIATION</p> <p>APPROVED ROUTES</p> <p>Route 1:-</p> <p>SWAYIMANE TO PIETERMARITZBURG</p> <p>Outbound route:-</p> <p>From approved taxi rank at Swayimane into P423, left into R614, left into R33 into Greytown Rd, into Church Street, turn right into Retief St, right into Berg St to Church St Rank No.5.</p> <p>Inbound route:-</p> <p>From Church St Rank No 5 into East St, into Church St, into Greytown Rd, into R33 right into R614 into P423 to approved taxi rank at Swayimane.</p> |
| 12.2 | <p>Route 2:-</p> <p>SWAYIMANE TO DURBAN VIA HAMMERSDALE AND PINETOWN</p> <p>Outbound Route:-</p> <p>From approved taxi rank at Swayimane, left into P423 left into Nagel Dam Rd (MR1-3), right into R 103 into Kelly Rd to approved taxi rank at Hammersdale drop off passengers. NO PICKING UP AT HAMMERSDALE.. Return to R 103 right onto N3, left at M13 take Pinetown / Westmead off ramp, left into Old Main Rd, right into Moodie St, right into Hill St, left into Link Rd to approved taxi rank at Pinetown. Drop off only NO PICKING UP AT PINETOWN. Into Chapel St, right into Crompton St, left into M13, into N3, left into M4, right into Market Rd, right into University Ave, right into Lancers Rd to approved rank in Durban, Lancers Rd Rank.</p> <p>Inbound Route:-</p> <p>From Lancers Rd Rank Durban, left into Warwick Ave, left onto N3 northbound, take Cato Ridge off ramp, right into R 103, left into Nagel Dam Rd, right into P423 to approved taxi rank in Swayimane. Drop off on roads D1017, D457, D 1019 and D1013 in Swayimane permitted.</p> <p>Alternative inbound route:-</p> <p>From Lancers Rd Rank Durban, left into Warwick Ave into N3 northbound, take off ramp at Greytown Rd Pietermaritzburg into R33 right into R614 right into Windyhill Rd left into D599 to approved taxi rank at Swayimane.</p> |

**transport**

Department:
Transport
Province of KwaZulu-Natal

GAZETTE

LGKZNG39-2015-SEP

REGION: ALL

| | |
|------|--|
| 12.3 | <p>Route 3:-</p> <p>WARTBURG TO DALTON</p> <p>Outbound route:-</p> <p>From approved taxi rank in Wartburg into Mill Rd, right into R 614, left into D681 into Noodsburg Rd left into Dalton to approved taxi rank at Dalton.</p> <p>Inbound route:-</p> <p>From approved taxi rank at Dalton, into Noodsburg Rd into D681 into R614 into Mill Rd to approved taxi rank at Wartburg.</p> |
| 12.4 | <p>Route 4:-</p> <p>WARTBURG TO GREYTOWN</p> <p>Outbound route:-</p> <p>From approved taxi rank in Wartburg into Mill Rd, right into R614, right into Noodsburg Rd, left into Khamanzi Rd, right into R33, right onto Sergeant St, to approved taxi rank in Greytown.</p> <p>Inbound route:-</p> <p>From approved taxi rank in Greytown, into Sergeant St into R 33 into Khamanzi Rd, into Noodsburg Rd, into D681, into R614, into Mill Rd to approved taxi rank in Wartburg.</p> |
| 12.5 | <p>Route 5:-</p> <p>WARTBURG TO NEW HANOVER</p> <p>Outbound route:-</p> <p>From approved taxi rank at Wartburg into Mill Rd, left into R 614, right into Schroeder's Rd, left into R 33 left to approved taxi rank at New Hanover.</p> <p>Inbound route:-</p> <p>From approved taxi rank at New Hanover into R 33 into Schroeder Rd into R 614, into Mill Rd to approved taxi rank at Wartburg.</p> |

**transport**

Department:
Transport
Province of KwaZulu-Natal

GAZETTE

LGKZNG39-2015-SEP

REGION: ALL

12.6

Route 6:-

WARTBURG TO PIETERMARITZBURG

Outbound route:-

From approved taxi rank at Wartburg into Mill Rd, left into R614, left into R33 into Old Greytown Rd, into Church St, left into Market St Rank drop off at Market Rank, left into Long Market St, left into Retief St, right into Berg St to Church St Rank No 5 below East St.

Inbound route:-

From Church St Rank no 5 into East St, into Church St, into Greytown Rd, into R33 right into R614 to approved taxi rank at Wartburg.



transport

Department:
Transport
Province of KwaZulu-Natal

GAZETTE

LGKZNG39-2015-SEP

REGION: ALL

| | |
|---|---|
| 1) Application Number: APP0043023 | 2) Gazette Number: LGKZNG39-2015-SEP |
| 3) Applicant: R NKOMO ID NO. 6907120722087 Association: SWAYIMANA TAXI ASSOCIATION | 4) Applicant Address: P.O. BOX 170 WARTBURG KWA ZULU NATAL 3233 |
| 5) Existing Licence Holder: NOT APPLICABLE ID NO. NOT APPLICABLE | 6) Existing Licence Holder Address: NOT APPLICABLE |
| 7) Type of application: NEW OPERATING LICENCE | 8) Operating Licence Number: LKNKZN0122133 |
| 9) Vehicle Type: MINIBUS | 10) 1 x 15 (SEATED) + 0 (STANDING) |
| 11) Region: UMGUNGUNDLOVU | |
| 12.1 | <p>Route 2:-</p> <p>SWAYIMANE TO DURBAN VIA HAMMERSDALE AND PINETOWN</p> <p>Outbound Route:-</p> <p>From approved taxi rank at Swayimane, left into P423 left into Nagel Dam Rd (MR1-3), right into R 103 into Kelly Rd to approved taxi rank at Hammersdale drop off passengers. NO PICKING UP AT HAMMERSDALE.. Return to R 103 right onto N3, left at M13 take Pinetown / Westmead off ramp, left into Old Main Rd, right into Moodie St, right into Hill St, left into Link Rd to approved taxi rank at Pinetown. Drop off only NO PICKING UP AT PINETOWN. Into Chapel St, right into Crompton St, left into M13, into N3, left into M4, right into Market Rd, right into University Ave, right into Lancers Rd to approved rank in Durban, Lancers Rd Rank.</p> <p>Inbound Route:-</p> <p>From Lancers Rd Rank Durban, left into Warwick Ave, left onto N3 northbound, take Cato Ridge off ramp, right into R 103, left into Nagel Dam Rd, right into P423 to approved taxi rank in Swayimane. Drop off on roads D1017, D457, D 1019 and D1013 in Swayimane permitted.</p> <p>Alternative inbound route:-</p> <p>From Lancers Rd Rank Durban, left into Warwick Ave into N3 northbound, take off ramp at Greytown Rd Pietermaritzburg into R33 right into R614 right into Windyhill Rd left into D599 to approved taxi rank at Swayimane.</p> |
| 12.2 | <p>Route 4:-</p> <p>WARTBURG TO GREYTOWN</p> <p>Outbound route:-</p> <p>From approved taxi rank in Wartburg into Mill Rd, right into R614, right into Noodsburg Rd, left into Khamanzi Rd, right into R33, right onto Sergeant St, to approved taxi rank in Greytown.</p> <p>Inbound route:-</p> <p>From approved taxi rank in Greytown, into Sergeant St into R 33 into Khamanzi Rd, into Noodsburg Rd, into D681, into R614, into Mill Rd to approved taxi rank in Wartburg.</p> |



transport

Department:
Transport
Province of KwaZulu-Natal

GAZETTE

LGKZNG39-2015-SEP

REGION: ALL

| | |
|---|---|
| 1) Application Number: APP0043189 | 2) Gazette Number: LGKZNG39-2015-SEP |
| 3) Applicant: JM KHANYILE ID NO. 7507015496083 Association: SWAYIMANA TAXI ASSOCIATION | 4) Applicant Address: P.O. BOX 35616 WARTBURG KWAZULU-NATAL KWA-ZULU NATAL 3233 |
| 5) Existing Licence Holder: NOT APPLICABLE ID NO. NOT APPLICABLE | 6) Existing Licence Holder Address: NOT APPLICABLE |
| 7) Type of application: NEW OPERATING LICENCE | 8) Operating Licence Number: LKNKZN0122134 |
| 9) Vehicle Type: MINIBUS | 10) 1 x 15 (SEATED) + 0 (STANDING) |
| 11) Region: UMGUNGUNDLOVU | |
| 12.1 | <p>SWAYIMANE TAXI ASSOCIATION</p> <p>APPROVED ROUTES</p> <p>Route 1:-</p> <p>SWAYIMANE TO PIETERMARITZBURG</p> <p>Outbound route:-</p> <p>From approved taxi rank at Swayimane into P423, left into R614, left into R33 into Greytown Rd, into Church Street, turn right into Retief St, right into Berg St to Church St Rank No.5.</p> <p>Inbound route:-</p> <p>From Church St Rank No 5 into East St, into Church St, into Greytown Rd, into R33 right into R614 into P423 to approved taxi rank at Swayimane.</p> |
| 12.2 | <p>Route 3:-</p> <p>WARTBURG TO DALTON</p> <p>Outbound route:-</p> <p>From approved taxi rank in Wartburg into Mill Rd, right into R 614, left into D681 into Noodsburg Rd left into Dalton to approved taxi rank at Dalton.</p> <p>Inbound route:-</p> <p>From approved taxi rank at Dalton, into Noodsburg Rd into D681 into R614 into Mill Rd to approved taxi rank at Wartburg.</p> |

**transport**

Department:
Transport
Province of KwaZulu-Natal

GAZETTE

LGKZNG39-2015-SEP

REGION: ALL

| | |
|------|--|
| 12.3 | <p>Route 4:-</p> <p>WARTBURG TO GREYTOWN</p> <p>Outbound route:-</p> <p>From approved taxi rank in Wartburg into Mill Rd, right into R614, right into Noodsburg Rd, left into Khamanzi Rd, right into R33, right onto Sergeant St, to approved taxi rank in Greytown.</p> <p>Inbound route:-</p> <p>From approved taxi rank in Greytown, into Sergeant St into R 33 into Khamanzi Rd, into Noodsburg Rd, into D681, into R614, into Mill Rd to approved taxi rank in Wartburg.</p> |
| 12.4 | <p>Route 5:-</p> <p>WARTBURG TO NEW HANOVER</p> <p>Outbound route:-</p> <p>From approved taxi rank at Wartburg into Mill Rd, left into R 614, right into Schroeder's Rd, left into R 33 left to approved taxi rank at New Hanover.</p> <p>Inbound route:-</p> <p>From approved taxi rank at New Hanover into R 33 into Schroeder Rd into R 614, into Mill Rd to approved taxi rank at Wartburg.</p> |
| 12.5 | <p>Route 6:-</p> <p>WARTBURG TO PIETERMARITZBURG</p> <p>Outbound route:-</p> <p>From approved taxi rank at Wartburg into Mill Rd, left into R614, left into R33 into Old Greytown Rd, into Church St, left into Market St Rank drop off at Market Rank, left into Long Market St, left into Retief St, right into Berg St to Church St Rank No 5 below East St.</p> <p>Inbound route:-</p> <p>From Church St Rank no 5 into East St, into Church St, into Greytown Rd, into R33 right into R614 to approved taxi rank at Wartburg.</p> |



transport

Department:
Transport
Province of KwaZulu-Natal

GAZETTE

LGKZNG39-2015-SEP

REGION: ALL

| | |
|--|---|
| 1) Application Number: APP0043185 | 2) Gazette Number: LGKZNG39-2015-SEP |
| 3) Applicant: RB MBOKAZI ID NO. 6001015589080 Association: SWAYIMANA TAXI ASSOCIATION | 4) Applicant Address: PO BOX 7898 CUMBERWOOD KWAZULU NATAL KWA-ZULU NATAL 3235 |
| 5) Existing Licence Holder: NOT APPLICABLE ID NO. NOT APPLICABLE | 6) Existing Licence Holder Address: NOT APPLICABLE |
| 7) Type of application: NEW OPERATING LICENCE | 8) Operating Licence Number: LKNKZN0122106 |
| 9) Vehicle Type: MINIBUS | 10) 1 x 12 (SEATED) + 0 (STANDING) |
| 11) Region: UMGUNGUNDLOVU | |
| 12.1 | <p>SWAYIMANE TAXI ASSOCIATION</p> <p>APPROVED ROUTES</p> <p>Route 1:-</p> <p>SWAYIMANE TO PIETERMARITZBURG</p> <p>Outbound route:-</p> <p>From approved taxi rank at Swayimane into P423, left into R614, left into R33 into Greytown Rd, into Church Street, turn right into Retief St, right into Berg St to Church St Rank No.5.</p> <p>Inbound route:-</p> <p>From Church St Rank No 5 into East St, into Church St, into Greytown Rd, into R33 right into R614 into P423 to approved taxi rank at Swayimane.</p> |
| 12.2 | <p>Route 2:-</p> <p>SWAYIMANE TO DURBAN VIA HAMMERSDALE AND PINETOWN</p> <p>Outbound Route:-</p> <p>From approved taxi rank at Swayimane, left into P423 left into Nagel Dam Rd (MR1-3), right into R 103 into Kelly Rd to approved taxi rank at Hammarsdale drop off passengers. NO PICKING UP AT HAMMERSDALE.. Return to R 103 right onto N3, left at M13 take Pinetown / Westmead off ramp, left into Old Main Rd, right into Moodie St, right into Hill St, left into Link Rd to approved taxi rank at Pinetown. Drop off only NO PICKING UP AT PINETOWN. Into Chapel St, right into Crompton St, left into M13, into N3, left into M4, right into Market Rd, right into University Ave, right into Lancers Rd to approved rank in Durban, Lancers Rd Rank.</p> <p>Inbound Route:-</p> <p>From Lancers Rd Rank Durban, left into Warwick Ave, left onto N3 northbound, take Cato Ridge off ramp, right into R 103, left into Nagel Dam Rd, right into P423 to approved taxi rank in Swayimane. Drop off on roads D1017, D457, D 1019 and D1013 in Swayimane permitted.</p> <p>Alternative inbound route:-</p> <p>From Lancers Rd Rank Durban, left into Warwick Ave into N3 northbound, take off ramp at Greytown Rd Pietermaritzburg into R33 right into R614 right into Windyhill Rd left into D599 to approved taxi rank at Swayimane.</p> |

**transport**

Department:
Transport
Province of KwaZulu-Natal

GAZETTE

LGKZNG39-2015-SEP

REGION: ALL

| | |
|------|--|
| 12.3 | <p>Route 3:-</p> <p>WARTBURG TO DALTON</p> <p>Outbound route:-</p> <p>From approved taxi rank in Wartburg into Mill Rd, right into R 614, left into D681 into Noodsburg Rd left into Dalton to approved taxi rank at Dalton.</p> <p>Inbound route:-</p> <p>From approved taxi rank at Dalton, into Noodsburg Rd into D681 into R614 into Mill Rd to approved taxi rank at Wartburg.</p> |
| 12.4 | <p>Route 4:-</p> <p>WARTBURG TO GREYTOWN</p> <p>Outbound route:-</p> <p>From approved taxi rank in Wartburg into Mill Rd, right into R614, right into Noodsburg Rd, left into Khamanzi Rd, right into R33, right onto Sergeant St, to approved taxi rank in Greytown.</p> <p>Inbound route:-</p> <p>From approved taxi rank in Greytown, into Sergeant St into R 33 into Khamanzi Rd, into Noodsburg Rd, into D681, into R614, into Mill Rd to approved taxi rank in Wartburg.</p> |
| 12.5 | <p>Route 5:-</p> <p>WARTBURG TO NEW HANOVER</p> <p>Outbound route:-</p> <p>From approved taxi rank at Wartburg into Mill Rd, left into R 614, right into Schroeder's Rd, left into R 33 left to approved taxi rank at New Hanover.</p> <p>Inbound route:-</p> <p>From approved taxi rank at New Hanover into R 33 into Schroeder Rd into R 614, into Mill Rd to approved taxi rank at Wartburg.</p> |

**transport**

Department:
Transport
Province of KwaZulu-Natal

GAZETTE

LGKZNG39-2015-SEP

REGION: ALL

12.6

Route 6:-

WARTBURG TO PIETERMARITZBURG

Outbound route:-

From approved taxi rank at Wartburg into Mill Rd, left into R614, left into R33 into Old Greytown Rd, into Church St, left into Market St Rank drop off at Market Rank, left into Long Market St, left into Retief St, right into Berg St to Church St Rank No 5 below East St.

Inbound route:-

From Church St Rank no 5 into East St, into Church St, into Greytown Rd, into R33 right into R614 to approved taxi rank at Wartburg.



transport

Department:
Transport
Province of KwaZulu-Natal

GAZETTE

LGKZNG39-2015-SEP

REGION: ALL

| | |
|--|---|
| 1) Application Number: APP0043195 | 2) Gazette Number: LGKZNG39-2015-SEP |
| 3) Applicant: FA DLAMINI ID NO. 3401260240087 Association: SWAYIMANA TAXI ASSOCIATION | 4) Applicant Address: P.O.BOX 344 WARTBURG KWAZULU NATAL KWA-ZULU NATAL 3233 |
| 5) Existing Licence Holder: NOT APPLICABLE ID NO. NOT APPLICABLE | 6) Existing Licence Holder Address: NOT APPLICABLE |
| 7) Type of application: NEW OPERATING LICENCE | 8) Operating Licence Number: LKNKZN0122112 |
| 9) Vehicle Type: MINIBUS | 10) 1 x 15 (SEATED) + 0 (STANDING) |
| 11) Region: UMGUNGUNDLOVU | |
| 12.1 | <p>SWAYIMANE TAXI ASSOCIATION</p> <p>APPROVED ROUTES</p> <p>Route 1:-</p> <p>SWAYIMANE TO PIETERMARITZBURG</p> <p>Outbound route:-</p> <p>From approved taxi rank at Swayimane into P423, left into R614, left into R33 into Greytown Rd, into Church Street, turn right into Retief St, right into Berg St to Church St Rank No.5.</p> <p>Inbound route:-</p> <p>From Church St Rank No 5 into East St, into Church St, into Greytown Rd, into R33 right into R614 into P423 to approved taxi rank at Swayimane.</p> |
| 12.2 | <p>Route 2:-</p> <p>SWAYIMANE TO DURBAN VIA HAMMERSDALE AND PINETOWN</p> <p>Outbound Route:-</p> <p>From approved taxi rank at Swayimane, left into P423 left into Nagel Dam Rd (MR1-3), right into R 103 into Kelly Rd to approved taxi rank at Hammarsdale drop off passengers. NO PICKING UP AT HAMMERSDALE.. Return to R 103 right onto N3, left at M13 take Pinetown / Westmead off ramp, left into Old Main Rd, right into Moodie St, right into Hill St, left into Link Rd to approved taxi rank at Pinetown. Drop off only NO PICKING UP AT PINETOWN. Into Chapel St, right into Crompton St, left into M13, into N3, left into M4, right into Market Rd, right into University Ave, right into Lancers Rd to approved rank in Durban, Lancers Rd Rank.</p> <p>Inbound Route:-</p> <p>From Lancers Rd Rank Durban, left into Warwick Ave, left onto N3 northbound, take Cato Ridge off ramp, right into R 103, left into Nagel Dam Rd, right into P423 to approved taxi rank in Swayimane. Drop off on roads D1017, D457, D 1019 and D1013 in Swayimane permitted.</p> <p>Alternative inbound route:-</p> <p>From Lancers Rd Rank Durban, left into Warwick Ave into N3 northbound, take off ramp at Greytown Rd Pietermaritzburg into R33 right into R614 right into Windyhill Rd left into D599 to approved taxi rank at Swayimane.</p> |



transport

Department:
Transport
Province of KwaZulu-Natal

GAZETTE

LGKZNG39-2015-SEP

REGION: ALL

| | |
|------|--|
| 12.3 | <p>Route 3:-</p> <p>WARTBURG TO DALTON</p> <p>Outbound route:-</p> <p>From approved taxi rank in Wartburg into Mill Rd, right into R 614, left into D681 into Noodsburg Rd left into Dalton to approved taxi rank at Dalton.</p> <p>Inbound route:-</p> <p>From approved taxi rank at Dalton, into Noodsburg Rd into D681 into R614 into Mill Rd to approved taxi rank at Wartburg.</p> |
| 12.4 | <p>Route 4:-</p> <p>WARTBURG TO GREYTOWN</p> <p>Outbound route:-</p> <p>From approved taxi rank in Wartburg into Mill Rd, right into R614, right into Noodsburg Rd, left into Khamanzi Rd, right into R33, right onto Sergeant St, to approved taxi rank in Greytown.</p> <p>Inbound route:-</p> <p>From approved taxi rank in Greytown, into Sergeant St into R 33 into Khamanzi Rd, into Noodsburg Rd, into D681, into R614, into Mill Rd to approved taxi rank in Wartburg.</p> |
| 12.5 | <p>Route 5:-</p> <p>WARTBURG TO NEW HANOVER</p> <p>Outbound route:-</p> <p>From approved taxi rank at Wartburg into Mill Rd, left into R 614, right into Schroeder's Rd, left into R 33 left to approved taxi rank at New Hanover.</p> <p>Inbound route:-</p> <p>From approved taxi rank at New Hanover into R 33 into Schroeder Rd into R 614, into Mill Rd to approved taxi rank at Wartburg.</p> |

**transport**

Department:
Transport
Province of KwaZulu-Natal

GAZETTE

LGKZNG39-2015-SEP

REGION: ALL

| | |
|------|--|
| 12.6 | <p>Route 6:-</p> <p>WARTBURG TO PIETERMARITZBURG</p> <p>Outbound route:-</p> <p>From approved taxi rank at Wartburg into Mill Rd, left into R614, left into R33 into Old Greytown Rd, into Church St, left into Market St Rank drop off at Market Rank, left into Long Market St, left into Retief St, right into Berg St to Church St Rank No 5 below East St.</p> <p>Inbound route:-</p> <p>From Church St Rank no 5 into East St, into Church St, into Greytown Rd, into R33 right into R614 to approved taxi rank at Wartburg.</p> |
|------|--|



transport

Department:
Transport
Province of KwaZulu-Natal

GAZETTE

LGKZNG39-2015-SEP

REGION: ALL

| | |
|---|---|
| 1) Application Number: APP0043174 | 2) Gazette Number: LGKZNG39-2015-SEP |
| 3) Applicant: SM MALIMELA ID NO. 7004025920088 Association: SWAYIMANA TAXI ASSOCIATION | 4) Applicant Address: PO BOX 23 SWAYIMANA KWAZULU NATAL KWA-ZULU NATAL 3233 |
| 5) Existing Licence Holder: NOT APPLICABLE ID NO. NOT APPLICABLE | 6) Existing Licence Holder Address: NOT APPLICABLE |
| 7) Type of application: NEW OPERATING LICENCE | 8) Operating Licence Number: LKNKZN0122136 |
| 9) Vehicle Type: MINIBUS | 10) 1 x 15 (SEATED) + 0 (STANDING) |
| 11) Region: UMGUNGUNDLOVU | |
| 12.1 | <p>SWAYIMANE TAXI ASSOCIATION</p> <p>APPROVED ROUTES</p> <p>Route 1:-</p> <p>SWAYIMANE TO PIETERMARITZBURG</p> <p>Outbound route:-</p> <p>From approved taxi rank at Swayimane into P423, left into R614, left into R33 into Greytown Rd, into Church Street, turn right into Retief St, right into Berg St to Church St Rank No.5.</p> <p>Inbound route:-</p> <p>From Church St Rank No 5 into East St, into Church St, into Greytown Rd, into R33 right into R614 into P423 to approved taxi rank at Swayimane.</p> |
| 12.2 | <p>Route 2:-</p> <p>SWAYIMANE TO DURBAN VIA HAMMERSDALE AND PINETOWN</p> <p>Outbound Route:-</p> <p>From approved taxi rank at Swayimane, left into P423 left into Nagel Dam Rd (MR1-3), right into R 103 into Kelly Rd to approved taxi rank at Hammersdale drop off passengers. NO PICKING UP AT HAMMERSDALE.. Return to R 103 right onto N3, left at M13 take Pinetown / Westmead off ramp, left into Old Main Rd, right into Moodie St, right into Hill St, left into Link Rd to approved taxi rank at Pinetown. Drop off only NO PICKING UP AT PINETOWN. Into Chapel St, right into Crompton St, left into M13, into N3, left into M4, right into Market Rd, right into University Ave, right into Lancers Rd to approved rank in Durban, Lancers Rd Rank.</p> <p>Inbound Route:-</p> <p>From Lancers Rd Rank Durban, left into Warwick Ave, left onto N3 northbound, take Cato Ridge off ramp, right into R 103, left into Nagel Dam Rd, right into P423 to approved taxi rank in Swayimane. Drop off on roads D1017, D457, D 1019 and D1013 in Swayimane permitted.</p> <p>Alternative inbound route:-</p> <p>From Lancers Rd Rank Durban, left into Warwick Ave into N3 northbound, take off ramp at Greytown Rd Pietermaritzburg into R33 right into R614 right into Windyhill Rd left into D599 to approved taxi rank at Swayimane.</p> |

**transport**

Department:
Transport
Province of KwaZulu-Natal

GAZETTE

LGKZNG39-2015-SEP

REGION: ALL

| | |
|------|--|
| 12.3 | <p>Route 3:-</p> <p>WARTBURG TO DALTON</p> <p>Outbound route:-</p> <p>From approved taxi rank in Wartburg into Mill Rd, right into R 614, left into D681 into Noodsburg Rd left into Dalton to approved taxi rank at Dalton.</p> <p>Inbound route:-</p> <p>From approved taxi rank at Dalton, into Noodsburg Rd into D681 into R614 into Mill Rd to approved taxi rank at Wartburg.</p> |
| 12.4 | <p>Route 4:-</p> <p>WARTBURG TO GREYTOWN</p> <p>Outbound route:-</p> <p>From approved taxi rank in Wartburg into Mill Rd, right into R614, right into Noodsburg Rd, left into Khamanzi Rd, right into R33, right onto Sergeant St, to approved taxi rank in Greytown.</p> <p>Inbound route:-</p> <p>From approved taxi rank in Greytown, into Sergeant St into R 33 into Khamanzi Rd, into Noodsburg Rd, into D681, into R614, into Mill Rd to approved taxi rank in Wartburg.</p> |
| 12.5 | <p>Route 5:-</p> <p>WARTBURG TO NEW HANOVER</p> <p>Outbound route:-</p> <p>From approved taxi rank at Wartburg into Mill Rd, left into R 614, right into Schroeder's Rd, left into R 33 left to approved taxi rank at New Hanover.</p> <p>Inbound route:-</p> <p>From approved taxi rank at New Hanover into R 33 into Schroeder Rd into R 614, into Mill Rd to approved taxi rank at Wartburg.</p> |

**transport**

Department:
Transport
Province of KwaZulu-Natal

GAZETTE

LGKZNG39-2015-SEP

REGION: ALL

12.6

Route 6:-

WARTBURG TO PIETERMARITZBURG

Outbound route:-

From approved taxi rank at Wartburg into Mill Rd, left into R614, left into R33 into Old Greytown Rd, into Church St, left into Market St Rank drop off at Market Rank, left into Long Market St, left into Retief St, right into Berg St to Church St Rank No 5 below East St.

Inbound route:-

From Church St Rank no 5 into East St, into Church St, into Greytown Rd, into R33 right into R614 to approved taxi rank at Wartburg.



transport

Department:
Transport
Province of KwaZulu-Natal

GAZETTE

LGKZNG39-2015-SEP

REGION: ALL

| | |
|---|---|
| 1) Application Number: APP0043161 | 2) Gazette Number: LGKZNG39-2015-SEP |
| 3) Applicant: MH DUMA ID NO. 4407085431081 Association: SWAYIMANA TAXI ASSOCIATION | 4) Applicant Address: BOX 428 WARTBURG SWAYIMANE 3233 |
| 5) Existing Licence Holder: NOT APPLICABLE ID NO. NOT APPLICABLE | 6) Existing Licence Holder Address: NOT APPLICABLE |
| 7) Type of application: NEW OPERATING LICENCE | 8) Operating Licence Number: LKNKZN0121770 |
| 9) Vehicle Type: MINIBUS | 10) 1 x 15 (SEATED) + 0 (STANDING) |
| 11) Region: UMGUNGUNDLOVU | |
| 12.1 | <p>SWAYIMANE TAXI ASSOCIATION</p> <p>APPROVED ROUTES</p> <p>Route 1:-</p> <p>SWAYIMANE TO PIETERMARITZBURG</p> <p>Outbound route:-</p> <p>From approved taxi rank at Swayimane into P423, left into R614, left into R33 into Greytown Rd, into Church Street, turn right into Retief St, right into Berg St to Church St Rank No.5.</p> <p>Inbound route:-</p> <p>From Church St Rank No 5 into East St, into Church St, into Greytown Rd, into R33 right into R614 into P423 to approved taxi rank at Swayimane.</p> |
| 12.2 | <p>Route 2:-</p> <p>SWAYIMANE TO DURBAN VIA HAMMERSDALE AND PINETOWN</p> <p>Outbound Route:-</p> <p>From approved taxi rank at Swayimane, left into P423 left into Nagel Dam Rd (MR1-3), right into R 103 into Kelly Rd to approved taxi rank at Hammarsdale drop off passengers. NO PICKING UP AT HAMMERSDALE.. Return to R 103 right onto N3, left at M13 take Pinetown / Westmead off ramp, left into Old Main Rd, right into Moodie St, right into Hill St, left into Link Rd to approved taxi rank at Pinetown. Drop off only NO PICKING UP AT PINETOWN. Into Chapel St, right into Crompton St, left into M13, into N3, left into M4, right into Market Rd, right into University Ave, right into Lancers Rd to approved rank in Durban, Lancers Rd Rank.</p> <p>Inbound Route:-</p> <p>From Lancers Rd Rank Durban, left into Warwick Ave, left onto N3 northbound, take Cato Ridge off ramp, right into R 103, left into Nagel Dam Rd, right into P423 to approved taxi rank in Swayimane. Drop off on roads D1017, D457, D 1019 and D1013 in Swayimane permitted.</p> <p>Alternative inbound route:-</p> <p>From Lancers Rd Rank Durban, left into Warwick Ave into N3 northbound, take off ramp at Greytown Rd Pietermaritzburg into R33 right into R614 right into Windyhill Rd left into D599 to approved taxi rank at Swayimane.</p> |



transport

Department:
Transport
Province of KwaZulu-Natal

GAZETTE

LGKZNG39-2015-SEP

REGION: ALL

| | |
|------|--|
| 12.3 | <p>Route 4:-</p> <p>WARTBURG TO GREYTOWN</p> <p>Outbound route:-</p> <p>From approved taxi rank in Wartburg into Mill Rd, right into R614, right into Noodsburg Rd, left into Khamanzi Rd, right into R33, right onto Sergeant St, to approved taxi rank in Greytown.</p> <p>Inbound route:-</p> <p>From approved taxi rank in Greytown, into Sergeant St into R 33 into Khamanzi Rd, into Noodsburg Rd, into D681, into R614, into Mill Rd to approved taxi rank in Wartburg.</p> |
| 12.4 | <p>Route 5:-</p> <p>WARTBURG TO NEW HANOVER</p> <p>Outbound route:-</p> <p>From approved taxi rank at Wartburg into Mill Rd, left into R 614, right into Schroeder's Rd, left into R 33 left to approved taxi rank at New Hanover.</p> <p>Inbound route:-</p> <p>From approved taxi rank at New Hanover into R 33 into Schroeder Rd into R 614, into Mill Rd to approved taxi rank at Wartburg.</p> |
| 12.5 | <p>Route 6:-</p> <p>WARTBURG TO PIETERMARITZBURG</p> <p>Outbound route:-</p> <p>From approved taxi rank at Wartburg into Mill Rd, left into R614, left into R33 into Old Greytown Rd, into Church St, left into Market St Rank drop off at Market Rank, left into Long Market St, left into Retief St, right into Berg St to Church St Rank No 5 below East St.</p> <p>Inbound route:-</p> <p>From Church St Rank no 5 into East St, into Church St, into Greytown Rd, into R33 right into R614 to approved taxi rank at Wartburg.</p> |

**transport**

Department:
Transport
Province of KwaZulu-Natal

GAZETTE

LGKZNG39-2015-SEP

REGION: ALL

| | |
|-------------|---|
| 12.6 | <p>Route 3:-</p> <p>WARTBURG TO DALTON</p> <p>Outbound route:-</p> <p>From approved taxi rank in Wartburg into Mill Rd, right into R 614, left into D681 into Noodsburg Rd left into Dalton to approved taxi rank at Dalton.</p> <p>Inbound route:-</p> <p>From approved taxi rank at Dalton, into Noodsburg Rd into D681 into R614 into Mill Rd to approved taxi rank at Wartburg.</p> |
|-------------|---|



transport

Department:
Transport
Province of KwaZulu-Natal

GAZETTE

LGKZNG39-2015-SEP

REGION: ALL

| | |
|---|---|
| 1) Application Number: APP0043163 | 2) Gazette Number: LGKZNG39-2015-SEP |
| 3) Applicant: SM MALIMELA ID NO. 7004025920088 Association: SWAYIMANA TAXI ASSOCIATION | 4) Applicant Address: PO BOX 23 SWAYIMANA KWAZULU NATAL KWA-ZULU NATAL 3233 |
| 5) Existing Licence Holder: NOT APPLICABLE ID NO. NOT APPLICABLE | 6) Existing Licence Holder Address: NOT APPLICABLE |
| 7) Type of application: NEW OPERATING LICENCE | 8) Operating Licence Number: LKNKZN0122870 |
| 9) Vehicle Type: MINIBUS | 10) 1 x 15 (SEATED) + 0 (STANDING) |
| 11) Region: UMGUNGUNDLOVU | |
| 12.1 | <p>SWAYIMANE TAXI ASSOCIATION</p> <p>APPROVED ROUTES</p> <p>Route 1:-</p> <p>SWAYIMANE TO PIETERMARITZBURG</p> <p>Outbound route:-</p> <p>From approved taxi rank at Swayimane into P423, left into R614, left into R33 into Greytown Rd, into Church Street, turn right into Retief St, right into Berg St to Church St Rank No.5.</p> <p>Inbound route:-</p> <p>From Church St Rank No 5 into East St, into Church St, into Greytown Rd, into R33 right into R614 into P423 to approved taxi rank at Swayimane.</p> |
| 12.2 | <p>Route 2:-</p> <p>SWAYIMANE TO DURBAN VIA HAMMERSDALE AND PINETOWN</p> <p>Outbound Route:-</p> <p>From approved taxi rank at Swayimane, left into P423 left into Nagel Dam Rd (MR1-3), right into R 103 into Kelly Rd to approved taxi rank at Hammersdale drop off passengers. NO PICKING UP AT HAMMERSDALE.. Return to R 103 right onto N3, left at M13 take Pinetown / Westmead off ramp, left into Old Main Rd, right into Moodie St, right into Hill St, left into Link Rd to approved taxi rank at Pinetown. Drop off only NO PICKING UP AT PINETOWN. Into Chapel St, right into Crompton St, left into M13, into N3, left into M4, right into Market Rd, right into University Ave, right into Lancers Rd to approved rank in Durban, Lancers Rd Rank.</p> <p>Inbound Route:-</p> <p>From Lancers Rd Rank Durban, left into Warwick Ave, left onto N3 northbound, take Cato Ridge off ramp, right into R 103, left into Nagel Dam Rd, right into P423 to approved taxi rank in Swayimane. Drop off on roads D1017, D457, D 1019 and D1013 in Swayimane permitted.</p> <p>Alternative inbound route:-</p> <p>From Lancers Rd Rank Durban, left into Warwick Ave into N3 northbound, take off ramp at Greytown Rd Pietermaritzburg into R33 right into R614 right into Windyhill Rd left into D599 to approved taxi rank at Swayimane.</p> |

**transport**

Department:
Transport
Province of KwaZulu-Natal

GAZETTE

LGKZNG39-2015-SEP

REGION: ALL

| | |
|------|--|
| 12.3 | <p>Route 3:-</p> <p>WARTBURG TO DALTON</p> <p>Outbound route:-</p> <p>From approved taxi rank in Wartburg into Mill Rd, right into R 614, left into D681 into Noodsburg Rd left into Dalton to approved taxi rank at Dalton.</p> <p>Inbound route:-</p> <p>From approved taxi rank at Dalton, into Noodsburg Rd into D681 into R614 into Mill Rd to approved taxi rank at Wartburg.</p> |
| 12.4 | <p>Route 4:-</p> <p>WARTBURG TO GREYTOWN</p> <p>Outbound route:-</p> <p>From approved taxi rank in Wartburg into Mill Rd, right into R614, right into Noodsburg Rd, left into Khamanzi Rd, right into R33, right onto Sergeant St, to approved taxi rank in Greytown.</p> <p>Inbound route:-</p> <p>From approved taxi rank in Greytown, into Sergeant St into R 33 into Khamanzi Rd, into Noodsburg Rd, into D681, into R614, into Mill Rd to approved taxi rank in Wartburg.</p> |
| 12.5 | <p>Route 5:-</p> <p>WARTBURG TO NEW HANOVER</p> <p>Outbound route:-</p> <p>From approved taxi rank at Wartburg into Mill Rd, left into R 614, right into Schroeder's Rd, left into R 33 left to approved taxi rank at New Hanover.</p> <p>Inbound route:-</p> <p>From approved taxi rank at New Hanover into R 33 into Schroeder Rd into R 614, into Mill Rd to approved taxi rank at Wartburg.</p> |

**transport**

Department:
Transport
Province of KwaZulu-Natal

GAZETTE

LGKZNG39-2015-SEP

REGION: ALL

12.6

Route 6:-

WARTBURG TO PIETERMARITZBURG

Outbound route:-

From approved taxi rank at Wartburg into Mill Rd, left into R614, left into R33 into Old Greytown Rd, into Church St, left into Market St Rank drop off at Market Rank, left into Long Market St, left into Retief St, right into Berg St to Church St Rank No 5 below East St.

Inbound route:-

From Church St Rank no 5 into East St, into Church St, into Greytown Rd, into R33 right into R614 to approved taxi rank at Wartburg.



transport

Department:
Transport
Province of KwaZulu-Natal

GAZETTE

LGKZNG39-2015-SEP

REGION: ALL

| | |
|--|--|
| 1) Application Number: APP0043194 | 2) Gazette Number: LGKZNG39-2015-SEP |
| 3) Applicant: SE NTOMBELA ID NO. 5808305849086 Association: UNITED TAXI ASSOCIATION | 4) Applicant Address: 3172 SINKWAZI RD IMBALI T/SHIP, PMBURG KWAZULU-NATAL KWA-ZULU NATAL 3200 |
| 5) Existing Licence Holder: NOT APPLICABLE ID NO. NOT APPLICABLE | 6) Existing Licence Holder Address: NOT APPLICABLE |
| 7) Type of application: NEW OPERATING LICENCE | 8) Operating Licence Number: LKNKZN0122616 |
| 9) Vehicle Type: MINIBUS | 10) 1 x 13 (SEATED) + 0 (STANDING) |
| 11) Region: UMGUNGUNDLOVU | |
| 12.1 | <p>1. CLAN SYNDICATE - PIETERMARITZBURG INBOUND From (Origin): Clan Syndicate (KPX0049) To (Destination): Queen Street Taxi Terminal (KPX0030) ROUTE: Unnamed Road,P56,P9,Unnamed Road,D239,P9,MR6,Bhambatha(Greytown),D73 Church,Old Market,Langalibalele,(Longmarket),Msukwana (East),Calcuta. OUTBOUND From (Origin):Queen Street Taxi Terminal (KP0030) To (Destination): Clan Syndicate - P526(KPX0049) ROUTE: Chutney,Church,Bhambatha(Greytown),D73MR6,P9,D239,Unnamed Road,P9,P526,Unnamed Road.</p> |
| 12.2 | <p>2. CRAMMOND / CLARIDGE INBOUND: From (Origin):Crammond - P9 /P526 (KP0083) To (Destination):Queen Street Taxi Terminal (KPX0030) ROUTE P9,Ottos Bluff,Bhambatha,(Greytown)Church,Old Market,Langalibalele,(Longmarket) Msukwana(East),Cacutta OUTBOUND From (Or9gin): Queen Street Taxi Terminal (KPX0030) To(Destination):Crammond - P9 /P526 (KPX0083) ROUTE: Chtney,Church,Bhambatha (Greutown),P9</p> |
| 12.3 | <p>3. CRAMMOND / CLARIDGE INBOUND From (Origin):Mpolweni - Matshalini (KP0091) To (Destination): Queen Street Taxi terminal (KPX0030) ROUTE: A2477,2476,2475,d708,d73,MR6,bHAMBATHA (Greytown),Church,Old Market,(Langalibalele), (Longmarket,Msukwana (East),Calcutta. OUTBOUND: From (Origin): Queen Street Taxi Terminal (KPX0091) To(Destination) Mpolweni - Mathalinin (KPX0091) ROUTE: Chutney,Church,Bhambatha (Greytown),MR6,D73,D708,4275,4276,2477</p> |

**transport**

Department:
Transport
Province of KwaZulu-Natal

GAZETTE

LGKZNG39-2015-SEP

REGION: ALL

12.4**CONDITIONS/RESTRICTIONS**

1. Passengers may be picked up and/or set down only at designated Taxi Rank or Taxi Stop, which shall exclude Bus Stops.
2. Entry or ranking on private property is not permitted without permission of the Landlord, a copy of which must be supplied to the Board before issue operating license.
3. Without having entered into an agreement with other operators on a common route, as contemplated by section 88 (2) (B) of Act 22 of 2000, the picking up or setting down of passengers on such route is not permitted. A copy of such agreement must be supplied to the Board.
4. At ranks, whether on -street or off-street, only the taxis that can be accommodated in the demarcated area may occupy the rank, excess vehicles must hold elsewhere at designated holding areas.
5. Rank permits or letters of authority must be produced in respect of all ranks in municipal arrears, in particular major towns and cities.
6. The allocation of any route or portion of a route is subject to the condition that it has been approved and allocated in good faith and that such route will be invalid should it transpire that the route or portion thereof will, or has caused conflict due to it having been approved based on incorrect or false information supplied to the Board or as a result of an error. In such instance the operating license must be returned to the Board for correction.
7. The vehicle must be covered by motor vehicle insurance as well as personal liability insurance.



transport

Department:
Transport
Province of KwaZulu-Natal

GAZETTE

LGKZNG39-2015-SEP

REGION: ALL

| | |
|--|--|
| 1) Application Number: APP0043020 | 2) Gazette Number: LGKZNG39-2015-SEP |
| 3) Applicant: MW BUTHELEZI ID NO. 4707305384089 Association: UZIMELENI TAXI ASSOCIATION | 4) Applicant Address: PO BOX 776 HOWICK KWAZULU NATAL KWA-ZULU NATAL 3290 |
| 5) Existing Licence Holder: NOT APPLICABLE ID NO. NOT APPLICABLE | 6) Existing Licence Holder Address: NOT APPLICABLE |
| 7) Type of application: NEW OPERATING LICENCE | 8) Operating Licence Number: LKNKZN0122868 |
| 9) Vehicle Type: MINIBUS | 10) 1 x 15 (SEATED) + 0 (STANDING) |
| 11) Region: UMGUNGUNDLOVU | |
| 12.1 | <p>APPROVED ROUTES UZIMELENI TAXI ASSOCIATION</p> <p>1. Howick to Mpophomeni From approved Taxi Rank in Howick, Somme Street turn right into Harvard Street, turn right into R103 Main Street and then pass the following locations Sarmcol, Midlands Hospital (Enkambini), Greenfield, Esokeni and then proceed into Zeederberg Road, turn right at Traffic lights at Merrivale Shell Service Station, turn right into R617 Boston Road and then pass Satan Stores, Tumble Road, Emakanini, N.P.B. and then turn right into Mandela Highway, turn right into Tambo Road, turn left into Chris Hani Highway then turn left into Mhlongo Road at St. Anne Transits Taxi rank, turn right into Mandela Highway then pass Mpophomeni taxi Rank proceed along the same Road till pass transits Taxi Rank at Anglican Church then proceed to Ebumnandini, Mpophomeni Cementary and Ward 8 (Emashingeni).</p> <p>Return Route: From Ward 8 (Emashingeni), Mpophomeni Cementary and Ebumnandini operate along Mandela Highway till pass Mpophomeni Taxi Rank and Emhlangeni then turn right into (R617) Boston Road and then follow forward route till cross Umngeni Bridge and then turn left into Morling Street, turn right into Somme Street Taxi Rank then proceed straight cross Harvard Street, Bell Street and then turn left into Main Street pass Halfway Toyota, Mini Market, Roman Catholic Church, Sunfield and then turn left into Greendale Shopping Centre and then return along Main Street till turn left into Gush Ave at Mini Market, turn right into Mare Street till turn right into Karkloof Road and proceed left into Main Street and turn right into Morling Street and turn into Somme Street Taxi Rank.</p> |
| 12.2 | <p>2. Mpophomeni to Pietermaritzburg forward route From Mpophomeni Taxi Rank proceed into Mandela Highway turn right into (R617) Boston Road and then proceed till turn right to join (N3) Freeway (East Bound) and then operate as per route (2) to Masukwane taxi rank in Pietermaritzburg.</p> <p>Return Route: From Masukwane Taxi Rank, turn left into (M70) Church Street, turn left to join (N3) Freeway (West Bound) and then proceed till Howick and Underberg off ramp, at the stop sign, turn left into (R617) Boston Road and then operate as per forward route back to Mpophomeni.</p> <p>NB: Restricted from picking up on forward route between Chatterton Road and Church Street, but at Selgro Centre along Boshoff Street, only pick up Mpophomeni and intended passengers only and convey them to Masukwane Taxi Rank free of charge, but passengers to be dropped off along the route, only at the Taxi stops designated by the Municipality.</p> |



transport

Department:
Transport
Province of KwaZulu-Natal

GAZETTE

LGKZNG39-2015-SEP

REGION: ALL

| | |
|------|---|
| 12.3 | <p>3. Howick to Hilton College forward route From Somme Street Taxi Rank in Howick turn right into Harvard Street, turn right into (R103) Main Street and then operate as route (2) till Cedara Interchange and turn into (R103) old Howick Road and turn left into (M80) Hilton Avenue pass Hilton Centre and proceed till Hilton College main Entrance.</p> <p>Return Route: From Hilton College (Main Entrance) proceed along (M80) Hilton Avenue till turn right into (R103) Old Howick Road and turn left to join (N3) Freeway (West Bound) and the proceed till Howick AND Underberg off ramp at the stop sign turn right into Zeederberg Road and then operate as per forward route till cross Umngeni Bridge and turn left into Morling Street, turn right into Somme Street Taxi Rank and then operate as per return route of (1.1) to the affected areas.</p> <p>NB: No restriction from picking up or setting down on forward and return journey.</p> |
| 12.4 | <p>4. Howick to Mount West From Bell Street Taxi Rank, turn left into (R103) Main Street and then operate as per forward route back to Mount West Bp Service Station.</p> <p>Return route: From Mount West Bp Service Station proceed along (P165) and then pass the following Locations: Green Farm, Arlington Sowmill, and then proceed into (P165) Curry Post Road pass Balgowan turn off Currys Post Store, Currys Post Lodge, Mulberry Hill Guest House, fair Field turn off, Old Halliwell Hotel, Groundcover, D369, D287 and then turn left into (R103) main Street proceed till turn right into Somme Street and turn left into Bell Street leading to Bell Street Taxi Rank opposite Howick Falls Garage.</p> <p>NB: No restriction from picking up and setting down on forward and return journey, but passengers to be picked up dropped off along the route only at Taxi stops designated by the Municipality.</p> |
| 12.5 | <p>5. Howick to Karkloof From Bell Street Taxi Rank turn left into (R103) Main Street turn right into (P141) Karkloof Road and then operate as per forward route back to Karkloof.</p> <p>Return route: From Karkloof Reserve West (Guy Farm) operate along (D185) till turn left into (P145) and turn right into (P141) Karkloof Road proceed till turn left into (R103) Main Street and turn right into Bell Taxi Rank opposite Howick Falls Garage.</p> <p>Alternative Route From Bell Street Taxi Rank turn left into (R103) Main Street and then operate as per forward route back to Karkloof Reserve West (Guy Farm).</p> <p>Return route: From Karkloof Reserve West (Guy Farm) operate along (D815) turn left into (P165) Currys Post Road turn left into (R103) Main Street and then operate as per route (9) to Bell Street Taxi Rank.</p> |
| 12.6 | <p>6. Howick to Greytown forward route: From Bell Street Taxi Rank in Howick opposite Howick Falls Garage turn left into (R103) Main Street turn right into (P141) Karkloof Road and then proceed along this Road till pass Gartmore Farm turn off, Thirstledown Country House Mbona Estate and then turn right at the intersection of (P141) Karkloof Road and (R622) then proceed along (R622) turn right into (R74) leading to Greytown and then proceed into Durban Road and turn right into Bell Street into Greytown leading to Taxi Rank in Bell Street next to K.F.C.</p> <p>Return Route: From Bell Street Taxi Rank in Greytown turn left into Durban Road proceed into (R74) and then operate as per forward route back to Bell Street Taxi Rank in Howick.</p> <p>NB: Restricted from picking up on forward route between (R622) and Durban Road in Greytown but passengers to be dropped off along the route only taxi stops designated by the Municipality.</p> |



transport

Department:
Transport
Province of KwaZulu-Natal

GAZETTE

LGKZNG39-2015-SEP

REGION: ALL

| | |
|------|--|
| 12.7 | <p>Dargle Branch 7. Howick to Dargle Old Police Station:</p> <p>From Somme Street Taxi Rank proceed straight cross Bell Street and turn left into (R103) Main Street and then operate as per forward route back to Dargle Old Police Station (Kamu).</p> <p>Return route: From Dargle Old Police Station operate along (P134) Dargle road and then pass the following locations: Entrance to (D666), Finchly Nursey, Salgade's farm, (D17), Dargle Supply Store, Lions River Polo Ground, Hebron Haven turn off and then turn right into (R103) pass Lions River Cattle Sale Yard, Thokan's Store, Lions River Cemetery, Mandela Manument and turn left into (R103) Main Street pass Tweedie Store, Pallet Link, Lemac Timbers, Sunfield, Roman Catholic Church, Mini Market, Toyota Halfway and then turn right into Somme Street and proceed to Somme Taxi Rank.</p> |
| 12.8 | <p>8. Howick to Nottingham Road From Somme Street taxi Rank in Howick proceed straight cross Harvard Street, Bell Street and then turn left into (R103) Main Street and operate as per forward route to Nottingham</p> <p>Return route: From Nottingham Road Taxi Rank travel along (R103) pass the following Locations: Rawdowns Hotel, Entrance to Village School, D830, Balgowan Train Station, Swiss and Cheese, D18, Granny Mouse Hotel, Lidgetton Shops, St Ives Stud entrance to Diggy Wiggly Farm Stall, Lions River Sale Cattle Sale Yard, Thokan's Store Lions River Cemetery, Mandela Manument and then turn left into (R103) Main Street pass Tweedie Store, Pallet Link, Lemac Timbers, Sunfield, Roman Catholic Church, Mini Market, Halfway Toyota and turn right into Somme Street leading to SommeStreet Taxi Rank in Howick.</p> |
| 12.9 | <p>CONDITIONS/RESTRICTIONS</p> <ol style="list-style-type: none"> 1. Passengers may be picked up and/or set down only at designated Taxi Rank or Taxi Stop, which shall exclude Bus Stops. 2. Entry or ranking on private property is not permitted without permission of the Landlord, a copy of which must be supplied to the Board before issue operating licence. 3. Without having entered into an agreement with other operators on a common route, as contemplated by section 88 (2) (B) of Act 22 of 2000, the picking up or setting down of passengers on such route is not permitted. A copy of such agreement must be supplied to the Board. 4. At ranks, whether on -street or off-street, only the taxis that can be accommodated in the demarcated area may occupy the rank, excess vehicles must hold elsewhere at designated holding areas. 5. Rank permits or letters of authority must be produced in respect of all ranks in municipal arrears, in particular major towns and cities. 6. The allocation of any route or portion of a route is subject to the condition that it has been approved and allocated in good faith and that such route will be invalid should it transpire that the route or portion thereof will, or has caused conflict due to it having been approved based on incorrect or false information supplied to the Board or as a result of an error. In such instance the operating licence must be returned to the Board for correction. 7. The vehicle must be covered by motor vehicle insurance as well as personal liability insurance. |



transport

Department:
Transport
Province of KwaZulu-Natal

GAZETTE

LGKZNG39-2015-SEP

REGION: ALL

| | |
|---|--|
| 1) Application Number: APP0043255 | 2) Gazette Number: LGKZNG39-2015-SEP |
| 3) Applicant: TO ZIKODE ID NO. 6208245577088 Association: WILLOWFONTEIN TAXI ASSOCIATION | 4) Applicant Address: FLAT 158 CERES ROAD ORIBI VILLAGE PIETERMARITZBURG 3201 |
| 5) Existing Licence Holder: NOT APPLICABLE ID NO. NOT APPLICABLE | 6) Existing Licence Holder Address: NOT APPLICABLE |
| 7) Type of application: NEW OPERATING LICENCE | 8) Operating Licence Number: DBN1251182 |
| 9) Vehicle Type: NOT AVAILABLE | 10) 1 x 0 (SEATED) + 0 (STANDING) |
| 11) Region: UMGUNGUNDLOVU | |
| 12.1 | <p>KHUZWAYO INBOUND: FROM(ORIGIN): WILLOWFONTEIN TAXI TERMINUS-WILLOWFONTEIN / Z356 (KPE0061) TO(DESTINATION): SLATTER STREET TAXI TERMINAL(KPC0023)ROUTE: WILLOWFONTEIN, Z248, Z290 RETURN Z290, Z248,WILLOWFONTEIN F.J. SITHOLE, SUTHERLAND, MOSES MABHIDA (EDENDALE) LANGALIBALELE (LONGMARKET) RETIEF, PIETERMARITZ, SLATTER</p> <p>OUTBOUND: FROM(ORIGIN): SLATTER STREET TAXI TERMINAL(KPC0023) TO(DESTINATION): WILLOWFONTEIN TAXI TERMINUS – WILLOWFONTEIN / Z356 (KPE0061) ROUTE: PIETERMARITZ, PINE, MOSES MABHIDA (EDENDALE) SUTHERLAND, F.J. SITHOLE, WILLOWFONTEIN</p> <p>ALTERNATIVE ROUTING: OUTBOUND: A: PIETERMARITZ, WEST STREET BUS/TAXI STATION, WEST, JABU NDLOVU (LOOP) MOSES MABHIDA (EDENDALE), SUNDERLAND,F.J. SITHOLE, WILLOWFONTEIN B: PIETERMARITZ, WEST STREET BUS/TAXI STATION, WEST, BURGER, MOSES MABHIDA (EDENDALE),S UTHERLAND, F.J. SITHOLE, WILLOWFONTEIN C: PIETERMARITZ, WEST STREET BUS/TAXI STATION, WEST, PRINCE ALFRED, CAMPDRIFT, MOSES MABHIDA (EDENDALE) SUTHERLAND. F.J.SITHOLE, WILLOWFONTEIN</p> <p>RESTRICTIONS: ALONG WILLOWFONTEIN ROAD AND F.J. SITHOLE ROAD (FROMN10 TO SUTHERLAND ROAD), ONLY OFF LOADING OF PASSENGERS IS PERMITTED. THE LOADING OF PASSENGERS ALONG THIS SECTION OF THE ROUTE IS NOT PERMITTED.</p> <p>SPECIAL CONDITIONS: DISPUTES AGAINST WILLOWFONTEIN TAXI ASSOCIATION</p> |
| 12.2 | <p>ROUTE 2 KWANDLOVU INBOUND FROM (ORIGIN): WILLOWFONTEIN TAXI TERMINUS-WILLOWFONTEIN/Z356 (KPE0061) TO (DESTINATION): SLATTER STREET TAXI TERMINAL (KPC0023) ROUTE: WILLOWFONTEIN,N48,UNNAMED ROAD,UNNAMED ROADN48, WILLOWFONTEIN, F.J.SITHOLE. SUTHERLAND MOSES MABHIDA (EDENDALE), LANGALIBALELE, RETIEF, PIETERMARITZ SLATTER.</p> <p>OUTBOUND: FROM (ORIGIN): SLATTER STREET TAXI TERMINAL (KPC0023) TO (DESTINATION): WILLOWFONTEIN TAXI TERMINUS-WILLOWFONTEIN/Z356 (KPE0061) ROUTE: PIETERITZ, PINE, MOSES MABHIDA (EDENDALE, SUTHERLANDS, F.J.SITHOLE, WILLWOFONTEIN</p> <p>ALTERNATIVE ROUTING: OUTBOUND A: PIETERMARITZ, WEST STREET BUS/TAXI STATION, WEST, JABU NDLOVU (LOOP)MOSES MABHIDA (EDENDALE), SUTHERLAND, F.J.SITHOLE, WILLOWFONTEIN B:PIETERMARIZ, WEST STREET BUS/TAXI STATION, WEST BURGER, MOSES MABHIDA (EDENDALE SUTHERLAND, F.J.SITHOLE WILLOWFONTEIN C: PIETERMARITZ, WEST STREET BUS/TAXI STATION, WEST PRINCE ALFRED, CAMPSDRIFT, MOSES MABHIDA (EDENDALE) SUTHERLAND, F.J.SITHOLE, WILLOWFONTEIN</p> <p>RESTRICTIONS: ALONG WILLOWFONTEIN ROAD AND F.J. SITHOLE ROAD (FROM N10 TO SUNDERLAND ROAD), ONLY OFF-LOADING OF PASSENGERS IS PERMITTED. THE LOADING OF PASSENGERS ALONG THIS SECTION OF THE ROUTE IS NOT PERMITTED.</p> <p>SPECIAL CONDITIONS: DISPUTES AGAINST WILLOWFONTEIN TAXI ASSOCIATION: NONE</p> |



transport

Department:
Transport
Province of KwaZulu-Natal

GAZETTE

LGKZNG39-2015-SEP
REGION: ALL

| | |
|------|--|
| 12.3 | <p>PHUPHA INBOUND: FROM (ORIGIN): WILLOWFONTEIN TAXI TERMINUS - WILLOWFONTEIN/Z356 (KPE0061) TO: (DESTINATION): SLATTER STREET TAXI TERMINAL (KPC0023) ROUTE: WILLOWFONTEIN, Z211 RETURN Z211, WILLOWFONTEIN, F.J.SITHOLE, SUTHERLAND, MOSES MABHIDA (EDENDALE), LANGALIBALELE (LONGMAKERT), RETIEF, PIETERMARITZ, SLATTER. OUTBOUND: FROM (ORIGIN): SLATTER STREET TAXI TERMINAL (KPC0023) TO (DESTINATION): WILLOWFONTEIN TAXI RANK TERMINUS - WILLOWFONTEIN/Z356 (KPE0061) ROUTE: PIETERMARITZ, PINE, MOSES MABHIDA (EDENDALE), SUTHERLAND, F.J. SITHOLE, WILLOWFONTEIN. ALTERNATIVE ROUTING: OUTBOUND A: PIETERMARITZ, WEST STREET BUS/TAXI STATION, WEST, JABU NDLOVU (LOOP), MOSES MABHIDA (EDENDALE), SUTHERLAND, F.J.SITHOLE, WILLOWFONTEIN. B: PIETERMARITZ, WEST STREET BUS/TAXI STATION, WEST, BURGER, MOSES MABHIDA (EDENDALE), SUTHERLAND, F.J.SITHOLE, WILLOWFONTEIN. C: PIETERMARITZ, WEST STREET BUS/TAXI STATION, WEST, PRINCE ALFRED, CAMPDRIFT, MOSES MABHIDA (EDENDALE) SUTHERLAND F.J.SITHOLE, WILLOWFONTEIN. RESTRICTIONS: ALONG WILLOWFONTEIN ROAD AND F.J.SITHOLE AND F.J.SITHOLE ROAD (FROM N10 TO SUTHERLAND ROAD), ONLY OFF-LOADING OF PASSENGERS IS PERMITTED. THE LOADING OF PASSENGERS ALONG THIS SECTION OF THE ROUTE IS NOT PERMITTED. SPECIAL CONDITIONS: DISPUTES AGAINST WILLOWFONTEIN TAXI ASSOCIATION – NONE.</p> |
| 12.4 | <p>INBOUND: FROM (ORIGIN): WILLOWFONTEIN TAXI TERMINUS - WILLOWFONTEIN/Z356 (KPE0061) TO (DESTINATION): SLATTER STREET TAXI TERMINAL (KPC0023) ROUTE: Z356, Z371, Z381, V359, Z356, WILLOWFONTEIN, F.J.SITHOLE, SUTHERLAND, MOSES MABHIDA (EDENDALE), LANGALIBALELE (LONGMARKET), RETIEF, PIETERMARITZ, SLATTER OUTBOUND: FROM (ORIGIN): SLATTER STREET TAXI TERMINAL (KPC0023) TO (DESTINATION): WILLOWFONTEIN TAXI TERMINUS - WILLOWFONTEIN/Z356 (KPE0061) ROUTE: PIETERMARITZ, PINE, MOSES MABHIDA (EDENDALE), SUNDERLAND, F.J.SITHOLE WILLOWFONTEIN ALTERNATIVE ROUTING: OUTBOUND A: PIETERMARITZ, WEST, STREET BUS/TAXI STATION, WEST, JABU NDLOVU (LOOP) MOSES MABHIDA (EDENDALE), SUTHERLAND, F.J.SITHOLE WILLOWFONTEIN B: PIETERAMRITZ, WEST STREET BUS/TAXI STATION, WEST BURGER, MOSES MABHIDA (EDENDALE), SUTHERLAND, F.J.SITHOLE, WILLOWFONTEIN C: PIETERMARITZ, WEST STREET BUS/TAXI STATION, WEST, PRINCE ALFRED, CAMPDRIFT, MOSES MABHIDA (EDENDALE) SUTHERLAND, F.J.SITHOLE, WILLOWFONTEIN RESTRICTIONS: ALONG WILLOWFONTEIN ROAD AND F.J.SITHOLE ROAD (FROM N10 TO SUNTHERLAND ROAD) ONLY OFF-LOADING OF PASSENGERS IS PERMITTED. THE LOADING OF PASSENGERS ALONG THIS SECTION OF THE ROUTE IS NOT PERMITTED. SPECIAL CONDITIONS: DISPUTES AGAINST WILLOWFONTEIN TAXI ASSOCIATION - NONE.</p> |



transport

Department:
Transport
Province of KwaZulu-Natal

GAZETTE

LGKZNG39-2015-SEP

REGION: ALL

12.5

WILLOWFONTEIN

INBOUND

FROM (ORIGIN): WILLOWFONTEIN TAXI TERMINUS WILLOWFONTEIN/Z356 (KPE0061)

TO (DESTINATION): WILLOWFONTEIN, N48, Z255, Z248, WILLOWFONTEIN, F.J.SITHOLE, SUNDERLAND, MOSES MABHIDA (EDENDALE), LANGALIBALELE (LONGMARKET, RETIEF, PIETERMARITZ, SLATTER

OUTBOUND

FROM (ORIGIN): SLATTER STREET TAXI TERMINAL (KPC0023) ROUTE: PIETERMARITZ, PINE, MOSES MABHIDA (EDENDALE) SUTHERLAND, F.J.SITHOLE, WILLOWFONTEIN

ALTERNATIVE ROUTING:

OUTBOUND

A. PIETERMARITZ, WEST STREET BUS/TAXI STATION, WEST, JABU NDLOVU, WEST, JABU NDLOVU (LOOP), MOSES MABHIDA (EDENDALE) SUNDERLAND, F.J.SITHOLE, WILLOWFONTEIN, Z248, Z272, Z255, N48, WILLOWFONTEIN

B. PIETERMARITZ, WEST STREET BUS / TAXI STATION, WEST, BURGER, MOSES MABHIDA (EDENDALE, SUTHERLAND, F.J. SITHOLE, WILLOWFONTEIN, Z248, Z272, Z255, N48, WILLOWFONTEIN

C. PIETERMARITZ, WEST STREET BUS/TAXI STATION, WEST, PRINCE ALFRED, CAMPSDRIFT, MOSES MABHIDA (EDENDALE) SUTHERLAND, F.J.SITHOLE, WILLOWFONTEIN

RESTRICTIONS:

ALONG WILLOWFONTEIN ROAD AND F.J. SITHOLE ROAD (FROM N10 TO SUTHERLAND ROAD) ONLY OFF-LOADING OF PASSENGERS IS PERMITTED. THE LOADING OF PASSENGERS ALONG THIS SECTION OF THE ROUTE IS NOT PERMITTED

SPECIAL CONDITIONS: DISPUTES AGAINST WILLOWFONTEIN TAXI ASSOCIATION



transport

Department:
Transport
Province of KwaZulu-Natal

GAZETTE

LGKZNG39-2015-SEP

REGION: ALL

| | |
|---|--|
| 1) Application Number: APP0043253 | 2) Gazette Number: LGKZNG39-2015-SEP |
| 3) Applicant: GK LOWE ID NO. 5802115112082 Association: WOODLANDS TAXI ASSOCIATION | 4) Applicant Address: 6 MULBERRY ROAD WOODLANDS PIETERMARITZBURG KWA-ZULU NATAL 3201 |
| 5) Existing Licence Holder: NOT APPLICABLE ID NO. NOT APPLICABLE | 6) Existing Licence Holder Address: NOT APPLICABLE |
| 7) Type of application: NEW OPERATING LICENCE | 8) Operating Licence Number: LKNKZN0114555 |
| 9) Vehicle Type: MINIBUS | 10) 1 x 10 (SEATED) + 0 (STANDING) |
| 11) Region: UMGUNGUNDLOVU | |
| 12.1 | <p>ROUTE 1: WOODLANDS INBOUND (FORWARD) FROM(ORIGIN): Woodlands Terminus - Community Hall Road (KPR0122) TO (Destination): Freedom Square Terminal No.2 off Church Street (KPC0001) Old Market Street -adjacent Library (KPC0009)</p> <p>ROUTE: Community Hall, Cedar, Ottos Bluff, Chota Motala (Old Greytown Road) to Northdale Hospital, Bhambatha (Greytown), Church</p> <p>OUTBOUND (RETURN) FROM (ORIGIN): Freedom Square Terminal No.2 Off Church (KPC0001) Old Market Street adjacent Library (KPC0009) TO (Destination): Old Market, Langalibalele (Longmarket) Murphy, Church, Bhambatha (Greytown), Ottos Bluff, Cedar, Melsetter, Community Hall.</p> <p>ALTERNATE ROUTINGS: INBOUND: A. Community Hall, Camphor Ottos Bluff, Site 11, return to Ottos Bluff, Chota Motala (Old Greytown) to Northdale Hospital Bhambatha (Greytown), Church. B. Community Hall Cedar, Ottos Bluff, Royston, Maaning, Masuklwana (East) Church C. Community hall, Cedar, Ottos Bluff, Royston, Manning Jabu Ndlovu (Loop) Retief, Church D. Community Hall, Cedar Ottos Bluff Royston Manning Jabu Ndlovu (Loop) Boshoff, Church.</p> <p>OUTBOUND: a. Old Market, Langalibalele (Longmarket) Masukwana Street (East) Manning Royston Ottos Bluff, Cedar, Melsetter, Community Hall B. Old Market, Langalibalele (Longmarket), Masukwana Street (Easwt., Manning Royston Ottos Bluff Site 11, return to Ottos Bluff Camphor, Community Hall.</p> <p>RESTRICTION: Between Ottos Bluff Road and Northdale Hospital, only off - loading of passengers is permitted.</p> <p>SPECIAL CONDITIONS; NONE DISPUTE AGAINST WOODLANDS; NONE</p> |



transport

Department:
Transport
Province of KwaZulu-Natal

GAZETTE

LGKZNG39-2015-SEP

REGION: ALL

| | |
|--|---|
| 1) Application Number: APP0043158 | 2) Gazette Number: LGKZNG39-2015-SEP |
| 3) Applicant: SG ZUMA ID NO. 7007085535084 Association: ZWARTKOP TAXI ASSOCIATION | 4) Applicant Address: P.O. BOX 2307 HILTON PIETERMARITZBURG KWA-ZULU NATAL 3245 |
| 5) Existing Licence Holder: NOT APPLICABLE ID NO. NOT APPLICABLE | 6) Existing Licence Holder Address: NOT APPLICABLE |
| 7) Type of application: NEW OPERATING LICENCE | 8) Operating Licence Number: LKNKZN0120705 |
| 9) Vehicle Type: MINIBUS | 10) 1 x 13 (SEATED) + 0 (STANDING) |
| 11) Region: UMGUNGUNDLOVU | |
| 12.1 | <p>APPROVED ROUTES ZWARTKOP TAXI ASSOCIATION</p> <p>ROUTE 1</p> <p>1.1 FROM GUBESHE TO RETIEF STREET TERMINAL</p> <p>INBOUND</p> <p>- From Gubeshe Terminus into and along P399 into ZM109, into MR139, into Sweetwaters Road, into Swartkop Road, into Mayors walk (M80), into and along Berg Street to the rank at the corner of Retief and Berg Street.</p> <p>1.2 FROM RETIEF STREET TERMINAL TO GUBESHE</p> <p>OUTBOUND</p> <p>- From Retief Street Terminal into Berg Street, left into East Street, left into Boom Street, right into Retief Street, left into Victoria Road which becomes Winston Road and right into Mayors Walk which becomes Swartkop road and into Sweetwaters road (M80), into M139, into ZM109, into P399 and proceed to Gubeshe Terminus.</p> |
| 12.2 | <p>ROUTE 2</p> <p>2.1 FROM HILTON COLLEGE, VIA HILTON SHOPPING CENTRE TO PIETERMARITZBURG CITY TERMINAL</p> <p>INBOUND</p> <p>- From Hilton College into MR139, into Hilton (Quarry Shopping Centre), return to N3 intersection and right into N3, into Duncan Mckenzie, and into Hyslop road, into Commercial Road and left into Longmarket Street and left into Freedom Square(New Taxi Rank).</p> <p>2.2 FROM CITY TERMINAL (FREEDOM SQUARE) TO HILTON COLLEGE.</p> <p>OUTBOUND</p> <p>- From city Terminal (Freedom Square), right into Church Street, left into Boshoff Street, into Chatterton Road, into the N3, into Hilton (Quarry Shopping Centre), return to Hilton and proceed to Hilton College; as per the forward route in reverse;</p> <p>- ALTERNATIVELY;</p> <p>- From City Terminal (Freedom Square), right into Church Street, and left into N3, into Hilton (Quarry Shopping Centre), return to Hilton and proceed to Hilton College as per the forward route in reverse.</p> |



transport

Department:
Transport
Province of KwaZulu-Natal

GAZETTE

LGKZNG39-2015-SEP

REGION: ALL

| | |
|------|--|
| 12.3 | <p>ROUTE 3</p> <p>3.1 FROM ZAYEKA ROAD TO PIETERMARITZBURGH, RETIEF STREET TERMINAL</p> <p>INBOUND</p> <p>- From Zayeka- Bhekizizwe School (D1132), into and along P399 into ZM109, into MR139, into Sweetwaters Road, into Swartkop Road, into Mayors walk (M80), into and along Berg Street to the rank at the corner of Retief and Berg Street.</p> <p>3.2 FROM RETIEF STREET TERMINAL TO ZAYEKA- BHEKIZIZWE SCHOOL</p> <p>OUTBOUND</p> <p>- From Retief Street Terminal into Berg Street, left into East Street, left into Boom Street, right into Retief Street, left into Victoria Road which becomes Winston Road and right into Mayors Walk which becomes Swartkop road and into Sweetwaters road (M80), into M139, into ZM109, into P399 and proceed to Zayeka- Bhekizizwe School (D1132).</p> |
| 12.4 | <p>CONDITIONS / RESTRICTIONS:</p> <ol style="list-style-type: none"> 1. Passengers may be picked up and / or set down only at designated taxi ranks or taxi stops, which shall exclude Bus Stops. 2. On the inbound trip to Pietermaritzburg no passengers may be picked up en route from entering Sweetwaters Road until reaching the Corner of Retief and Berg Street Taxi Rank. 3. On the return trip to Gubeshe, no passengers may be set down until leaving Sweetwaters Road. 4. Entry or ranking on private property is not permitted without the written permission of the landlord, a copy of which must be supplied to the Board. A copy of such agreement must be supplied to the Board. In particular, Hilton College, Quarry Centre and Hilton Hotel. 5. Without having entered into an agreement with other operators on a common route, as contemplated by Section 88 (2) (b) of Act 22 of 2000, the picking up or setting down of passengers on such route is not permitted. 6. At ranks, whether on-street or off-street, only the taxis that can be accommodated in the demarcated area may occupy the rank, excess vehicles must be parked elsewhere at designated holding areas. 7. Rank permits or letters of authority must be produced in respect of all ranks in Municipal areas, in particular major towns and cities. 8. The allocation of any route or portion of a route is subject to the condition that it has been approved and allocated in good faith and that such route will be invalid should it transpire that the route or portion thereof will, or has caused conflict due to it having been approved based on incorrect or false information supplied to the Board, or as a result of an error. In such instance the Operating License must be returned to the Board for correction. |



transport

Department:
Transport
Province of KwaZulu-Natal

GAZETTE

LGKZNG39-2015-SEP

REGION: ALL

| | |
|--|--|
| 1) Application Number: APP0043182 | 2) Gazette Number: LGKZNG39-2015-SEP |
| 3) Applicant: MC MBELE ID NO. 5001035661084 Association: BULWER & DONNYBROOK TAXI ASSOCIATION | 4) Applicant Address: 19 GALLINULLE RD DURBAN 4004 |
| 5) Existing Licence Holder: NOT APPLICABLE ID NO. NOT APPLICABLE | 6) Existing Licence Holder Address: NOT APPLICABLE |
| 7) Type of application: NEW OPERATING LICENCE | 8) Operating Licence Number: NOT AVAILABLE |
| 9) Vehicle Type: NOT AVAILABLE | 10) 1 x 0 (SEATED) + 0 (STANDING) |
| 11) Region: SISONKE | |
| 12.1 | <p>Donnybrook to Pietermaritzburg</p> <p>INBOUND - FORWARD</p> <p>From (Origin): Donnybrook Route - Passing: (MR23), MR7, Moses Mabhid (Edendale) Road, Langalibalele (Longmarket) Street, Retief Street, Pietermaritz Street, Havelock Street. To (Destination): Baverstock Taxi Terminal-off Pine/Havelock (KPC0037)</p> <p>OUTBOUND:</p> <p>From (Origin): Baverstock Taxi Terminal-off Pine/Havelock (KPC0037) Route - Passing: Havelock Street, Pine Street, Moses Mabhid (Edendale) Road, MR7, (MR23) To (Destination): Donnybrook</p> |
| 12.2 | <p>Route 3</p> <p>Centecow Mission to Pietermaritzburg</p> <p>INBOUND - FORWARD</p> <p>From (Origin): Centecow Mission Route - Passing: (D1349, D1345, P427, P422), MR7 Moses Mabhid (Edendale) Road, Langalibalele (Longmarket) Street, Retief Street, Pietermaritz Street, Havelock Street To (Destination): Baverstock Taxi Terminal-off Pine/Havelock (KPC0037)</p> <p>OUTBOUND - RETURN</p> <p>From (Origin): Baverstock Taxi Terminal-off Pine/Havelock (KPC0037) Route - Passing: Havelock Street, Pine Street, Moses Mabhid (Edendale) Road, MR7, (P422, P427, D1345, D1349) To (Destination): Centecow Mission</p> |
| 12.3 | <p>Route 4</p> <p>Bulwer to Durban</p> <p>INBOUND:</p> <p>From (Origin): Bulwer Route - Passing: D782, MR23, MR7, Moses Mabhid (Edendale) Road, Archie Gumede (Newport) Road, Gladys Manzi (Murray) Road, CB Downes, Market, N3, M13, Old Main Road, Crompton Road, M13, N3 To (Destination): Durban</p> <p>OUTBOUND:</p> <p>From (Origin): Durban Route - Passing: N3, Market Road, CB Downes, Gladys Manzi (Murray) Road, aRCHIE gUMEDE (Newprt), Moses Mabhid (Edendale) Road, MR7, MR23, D782 To (Destination): Bulwer</p> <p>Restrictions:</p> <p>In Pinetown, only off-loading of passengers is permitted. The loading of passengers in Pinetown is not permitted.</p> |



transport

Department:
Transport
Province of KwaZulu-Natal

GAZETTE

LGKZNG39-2015-SEP

REGION: ALL

| | |
|-------------|--|
| 12.4 | <p>Route 5 Bulwer to Hlanganani INBOUND - FORWARD From (Origin): Bulwer ROUTE: MR23, MR7, D1220, MR7, P419, D1208, return P419, D1208, To (Destination): Hlanganani OUTBOUND - RETURN From (Origin): Hlanganani Route - Passing: P419, MR7 D1220, return D1220, MR7, MR23 To (Destination): Bulwer</p> |
| 12.5 | <p>Route 6 Bulwer to Ixopo INBOUND: From (Origin): Bulwer Route - Passing: MR7, MR23 To (Destination): Ixopo OUTBOUND; - RETURN From (Origin): Ixopo Route - Passing: MR23, MR7 To (Destination): Bulwer</p> |
| 12.6 | <p>Route 7 Bulwer to Underberg INBOUND - FORWARD From (Origin): Bulwer Route - Passing: MR7, P126 To (Destination): Underberg OUTBOUND - RETURN From (Origin): Underberg Route - Passing: P126, MR7 To (Destination): Bulwer</p> |
| 12.7 | <p>Route 8 Donnybrook to Creighton INBOUND - FORWARD From (Origin): Donnybrook Route - Passing: MR23, MR8, P246 To (Destination): Creighton OUTBOUND - RETURN From (Origin): Underberg Route - Passing: P246, MR8, P89, MR23 To (Destination): Bulwer</p> |
| 12.8 | <p>Route 9 Centecow Mission to Ixopo INBOUND - FORWARD From (Origin): Centecow Mission Route - Passing: D1349, D1345, P427, MR8, MR23 To (Destination): Ixopo OUTBOUND: From (Origin): Ixopo Route - Passing: MR23, MR8, P427, D1345, D1349 To (Destination): Centocow Mission</p> |



transport

Department:
Transport
Province of KwaZulu-Natal

GAZETTE

LGKZNG39-2015-SEP

REGION: ALL

- | | |
|--|---|
| <p>1) Application Number: APP0043034</p> <p>3) Applicant: ST MBANJWA ID NO. 2808285139089 Association: BULWER & DONNYBROOK TAXI ASSOCIATION</p> <p>5) Existing Licence Holder: NOT APPLICABLE ID NO. NOT APPLICABLE</p> <p>7) Type of application: NEW OPERATING LICENCE</p> <p>9) Vehicle Type: MINIBUS</p> <p>11) Region: SISONKE</p> | <p>2) Gazette Number: LGKZNG39-2015-SEP</p> <p>4) Applicant Address: P O BOX 151 DONNYBROOK KWAZULU-NATAL KWA-ZULU NATAL 3237</p> <p>6) Existing Licence Holder Address: NOT APPLICABLE</p> <p>8) Operating Licence Number: LKNKZN0120851</p> <p>10) 1 x 15 (SEATED) + 0 (STANDING)</p> |
|--|---|

| | |
|------|--|
| 12.1 | <p>Route 4</p> <p>Bulwer to Durban</p> <p>INBOUND:</p> <p>From (Origin): Bulwer Route - Passing: D782, MR23, MR7, Moses Mabhida (Edendale) Road, Archie Gumede (Newport) Road, Gladys Manzi (Murray) Road, CB Downes, Market, N3, M13, Old Main Road, Crompton Road, M13, N3 To (Destination): Durban</p> <p>OUTBOUND:</p> <p>From (Origin): Durban Route - Passing: N3, Market Road, CB Downes, Gladys Manzi (Murray) Road, aRCHIE gUMEDE (Newprt), Moses Mabhida (Edendale) Road, MR7, MR23, D782 To (Destination): Bulwer</p> <p>Restrictions:</p> <p>In Pinetown, only off-loading of passengers is permitted. The loading of passengers in Pinetown is not permitted.</p> |
| 12.2 | <p>Route 9</p> <p>Centecow Mission to Ixopo</p> <p>INBOUND - FORWARD</p> <p>From (Origin): Centecow Mission Route - Passing: D1349, D1345, P427, MR8, MR23 To (Destination): Ixopo</p> <p>OUTBOUND:</p> <p>From (Origin): Ixopo Route - Passing: MR23, MR8, P427, D1345, D1349 To (Destination): Centowow Mission</p> |



transport

Department:
Transport
Province of KwaZulu-Natal

GAZETTE

LGKZNG39-2015-SEP
REGION: ALL

| | |
|--|--|
| 1) Application Number: APP0042399 | 2) Gazette Number: LGKZNG39-2015-SEP |
| 3) Applicant: MS NGUBO ID NO. 5309165653080 Association: HIGHFLATS TAXI ASSOCIATION | 4) Applicant Address: 1488 KWA-MAKHUTHA P O AMANZIMTOTI DURBAN KWA-ZULU NATAL 4125 |
| 5) Existing Licence Holder: NOT APPLICABLE ID NO. NOT APPLICABLE | 6) Existing Licence Holder Address: NOT APPLICABLE |
| 7) Type of application: NEW OPERATING LICENCE | 8) Operating Licence Number: NOT AVAILABLE |
| 9) Vehicle Type: MINIBUS | 10) 1 x 15 (SEATED) + 0 (STANDING) |
| 11) Region: SISONKE | |
| 12.1 | <p>ROUTE 1: HIGHFLATS TO DURBAN</p> <p>FROM HIGHFLATS TAXI RANK, TURN LEFT INTO R612 AND PROCEED TO PARK RYNIE, LEFT INTO N2 AND PROCEED TO DURBAN, ENTERING DURBAN ALONG THE (M4) SOUTHERN FREEWAY, TURN LEFT INTO MOORE ROAD AND PROCEED TO RANK 100A IN SYDNEY ROAD AND RETURN TO HIGHFLATS TAXI RANK AS FOLLOWS:</p> <p>RETURN ROUTE: 1.1 FROM SYDNEY ROAD TAXI RANK, RIGHT INTO CANBERRA ROAD OR MC DONALD ROAD, RIGHT INTO GALE STREET AND PROCEED AS PER ROUTE 1 IN THE OPPOSITE DIRECTION TO HIGHFLATS TAXI RANK.</p> <p>INBOUND ROUTE 1.2 SAME AS ROUTE 1 UP TO M4 THEN: LEFT INTO SMITH STREET OR LEFT INTO MOORE ROAD, RIGHT INTO WARWICK AVENUE, LEFT INTO ETNA LANE AND PROCEED TO ETNA ROAD TAXI RANK, AND RETURN SUBSTANTIALLY ALONG THE SAME ROUTES TO HIGHFLATS.</p> |
| 12.2 | <p>ROUTE 2: HIGHFLATS TO PIETERMARITZBURG</p> <p>From High flats Taxi Rank, right into and along R612, turn right into R56 and proceed to Port Shepstone Road Taxi Rank in Richmond and return to R56 and proceed to Pietermaritzburg, entering Pietermaritzburg along Richmond Road, Alexandra Road, left into Commercial Road, right into Longmarket Street, left into Old Market Taxi Rank and return along Longmarket Street, right into Boschoff Street, right into Loop Street, left into Commercial Road and return to Highflats along the same route in the opposite direction.</p> |
| 12.3 | <p>ROUTE 3: HIGHFLATS TO IXOPO</p> <p>FROM HIGHFLATS TAXI RANK INTO ALONG R612 TO IXOPO, LEFT INTO MAIN STREET TO THE IXOPO TAXI RANK IN MAIN STREET AND RETURN TO HIGHFLATS TAXI RANK ALONG THE SAME ROUTE IN THE OPPOSITE DIRECTION.</p> |
| 12.4 | <p>ROUTE 4: HIGHFLATS TO UMZINTO</p> <p>From Highflats Taxi Rank, turns left into R612 and proceed to Umzinto Taxi rank and return along the same route.</p> |
| 12.5 | <p>ROUTE 5: HIGHFLATS TO HLOKOZI</p> <p>FROM HIGHFLATS TAXI RANK INTO R612, TURN INTO AND ALONG P73 TO HLOKOZI TAXI RANK AND RETURN ALONG THE SAME ROUTE.</p> |
| 12.6 | <p>ROUTE 5: HIGHFLATS TO HLOKOZI</p> <p>From Highflats Taxi Rank into R612, turn into and along P73 to Hlokozi Taxi Rank and return along the same route.</p> |
| 12.7 | <p>ROUTE 6: HIGHFLATS TO ST FAITHS</p> <p>FROM HIGHFLATS TAXI RANK TO ST FAITHS TAXI RANK ALONG P68 AND RETURN.</p> |

**transport**

Department:
Transport
Province of KwaZulu-Natal

GAZETTE**LGKZNG39-2015-SEP****REGION: ALL**

- 12.8** CONDITIONS: 1. Passengers may be picked up and / or set down only at designated taxi ranks or taxi stops, which exclude bus stops. 2. On inbound trip to Durban, no passengers may be picked up en route from entering N2, until reaching 100A in Sydney road/Etna Lane. 3. On the return trip to Highflats, no passengers may be set down until reaching R612. 4. Entry or ranking on private property is not permitted without the written permission of the landlord, a copy of which must be supplied to the Board. 5. Without having entered into an agreement with other operators on a common route as contemplated by section 88(2)(B) of Act 22 of 2000, the picking up or setting down of passengers on such route is not permitted. A copy of such agreement must be supplied to the Board. 6. Rank Permits issued by the respective municipalities must be obtained and produced in respect of all long distance destinations such as Durban and Pietermaritzburg. 7. At ranks, whether on street or off street, only taxi that can be accommodated in the demarcated area may occupy the rank. Excess vehicles must hold elsewhere.



transport

Department:
Transport
Province of KwaZulu-Natal

GAZETTE

LGKZNG39-2015-SEP

REGION: ALL

| | |
|---|--|
| 1) Application Number: APP0043028 | 2) Gazette Number: LGKZNG39-2015-SEP |
| 3) Applicant: FM BIYASE ID NO. 7801015412087 Association: HIGHFLATS TAXI ASSOCIATION | 4) Applicant Address: PO BOX 70 HIGHFLATS KWA ZULU NATAL KWA-ZULU NATAL 3306 |
| 5) Existing Licence Holder: NOT APPLICABLE ID NO. NOT APPLICABLE | 6) Existing Licence Holder Address: NOT APPLICABLE |
| 7) Type of application: NEW OPERATING LICENCE | 8) Operating Licence Number: LKNKZN0121503 |
| 9) Vehicle Type: MINIBUS | 10) 1 x 15 (SEATED) + 0 (STANDING) |
| 11) Region: SISONKE | |
| 12.1 | ROUTE 3 : HIGHFLATS TO IXOPO From Highflats Taxi Rank into along R612 to Ixopo, left into main street to the Ixopo Taxi Rank in main street and return to Highflats Taxi Rank along the same route in the opposite direction. |
| 12.2 | ROUTE 4: HIGHFLATS TO UMZINTO From Highflats Taxi Rank, turn left into R612 and proceed to Umzinto Taxi rank and return along the same route. |
| 12.3 | <p>CONDITIONS:</p> <ol style="list-style-type: none"> 1. Passengers may be picked up and / or set down only at designated taxi ranks or taxi stops, which exclude bus stops. 2. On inbound trip to Durban, no passengers may be picked up en route from entering N2, until reaching 100A in Sydney road/Etna Lane. 3. On the return trip to Highflats, no passengers may be set down until reaching R612. 4. Entry or ranking on private property is not permitted without the written permission of the landlord, a copy of which must be supplied to the Board. 5. Without having entered into an agreement with other operators on a common route as contemplated by section 88(2)(B) of Act 22 of 2000, the picking up or setting down of passengers on such route is not permitted. A copy of such agreement must be supplied to the Board. 6. Rank Permits issued by the respective municipalities must be obtained and produced in respect of all long distance destinations such as Durban and Pietermaritzburg. 7. At ranks, whether on street or off street, only taxi that can be accommodated in the demarcated area may occupy the rank. Excess vehicles must hold elsewhere. |



transport

Department:
Transport
Province of KwaZulu-Natal

GAZETTE

LGKZNG39-2015-SEP

REGION: ALL

| | |
|---|---|
| 1) Application Number: APP0043320 | 2) Gazette Number: LGKZNG39-2015-SEP |
| 3) Applicant: SS SILANGWE ID NO. 4601055474085 Association: HIGHFLATS TAXI ASSOCIATION | 4) Applicant Address: P. O. BOX 471 HIGHFLATS KWAZULU-NATAL KWA-ZULU NATAL 3350 |
| 5) Existing Licence Holder: NOT APPLICABLE ID NO. NOT APPLICABLE | 6) Existing Licence Holder Address: NOT APPLICABLE |
| 7) Type of application: NEW OPERATING LICENCE | 8) Operating Licence Number: LKNKZN0116150 |
| 9) Vehicle Type: MINIBUS | 10) 1 x 13 (SEATED) + 0 (STANDING) |
| 11) Region: SISONKE | |
| 12.1 | <p>ROUTE 1 : HIGHFLATS TO DURBAN</p> <p>From Highflats Taxi Rank, turn left into R612 and proceed to Park Rynie, left into N2 and proceed to Durban, entering Durban along the (M4) Southern Freeway, turn left into Moore Road and proceed to rank 100A in Sydney Road and return to Highflats taxi rank as follows:</p> <p>RETURN ROUTE:</p> <p>1.1 From Sydney Road Taxi Rank, right into Canberra Road or Mc Donald Road, right into Gale Street and proceed as per route 1 in the opposite direction to Highflats Taxi Rank.</p> <p>INBOUND ROUTE</p> <p>1.2 Same as route 1 up to M4 then: left into Smith Street or left into Moore Road, right into Warwick Avenue, left into Etna Lane and proceed to Etna Road Taxi Rank, and return substantially along the same routes to Highflats.</p> |
| 12.2 | <p>ROUTE 2: HIGHFLATS TO PIETERMARITZBURG</p> <p>From Highflats Taxi Rank, right into and along R612, turn right into R56 and proceed to Port Shepstone Road Taxi Rank in Richmond and return to R56 and proceed to Pietermaritzburg, entering Pietermaritzburg along Richmond Road, Alexandra Road, left into Commercial Road, right into Longmarket Street, left into Old Market Taxi Rank and return along Longmarket Street, right into Boschhoff Street, right into Loop Street, left into Commercial Road and return to Highflats along the same route in the opposite direction.</p> |
| 12.3 | <p>ROUTE 3 : HIGHFLATS TO IXOPO</p> <p>From Highflats Taxi Rank into along R612 to Ixopo, left into main street to the Ixopo Taxi Rank in main street and return to Highflats Taxi Rank along the same route in the opposite direction.</p> |
| 12.4 | <p>ROUTE 4: HIGHFLATS TO UMZINTO</p> <p>From Highflats Taxi Rank, turn left into R612 and proceed to Umzinto Taxi rank and return along the same route.</p> |



transport

Department:
Transport
Province of KwaZulu-Natal

GAZETTE

LGKZNG39-2015-SEP

REGION: ALL

| | |
|--|--|
| 1) Application Number: APP0043251 | 2) Gazette Number: LGKZNG39-2015-SEP |
| 3) Applicant: JN DUMA ID NO. 6412030602081 Association: IXOPO & DISTRICT TAXI ASSOCIATION | 4) Applicant Address: P O BOX 22651 IXOPO KWAZULU-NATAL KWA-ZULU NATAL 3276 |
| 5) Existing Licence Holder: NOT APPLICABLE ID NO. NOT APPLICABLE | 6) Existing Licence Holder Address: NOT APPLICABLE |
| 7) Type of application: NEW OPERATING LICENCE | 8) Operating Licence Number: LKNKZN019422 |
| 9) Vehicle Type: MINIBUS | 10) 1 x 15 (SEATED) + 0 (STANDING) |
| 11) Region: SISONKE | |
| 12.1 | <p>Route 1</p> <p>Ixopo to Pietermaritzburg</p> <p>From Ixopo Rank, turn right into P312 Road, Turn to Left P5-2 Road (R 56) Crossing Umkomaas River Bridge; pass outside Richmond, Thornville into Alexander Road, Pietermaritzburg turn left Durban Road - Chief Albert Luthuli (Commercial) Street, turn right into Langalibalele (Longmarket) Street, turn left into Boshoff Street, into Professor Nyembezi (Symmonds) Center Taxi Rank and return to Ixopo using the same route.</p> |



transport

Department:
Transport
Province of KwaZulu-Natal

GAZETTE

LGKZNG39-2015-SEP

REGION: ALL

| | |
|---|--|
| 1) Application Number: APP0043227 | 2) Gazette Number: LGKZNG39-2015-SEP |
| 3) Applicant: M NENE ID NO. 4506055409082 Association: IXOPO & DISTRICT TAXI ASSOCIATION | 4) Applicant Address: P O BOX 22651 IXOPO KWAZULU-NATAL KWA-ZULU NATAL 3276 |
| 5) Existing Licence Holder: NOT APPLICABLE ID NO. NOT APPLICABLE | 6) Existing Licence Holder Address: NOT APPLICABLE |
| 7) Type of application: NEW OPERATING LICENCE | 8) Operating Licence Number: LKNKZN0112258 |
| 9) Vehicle Type: MINIBUS | 10) 1 x 15 (SEATED) + 0 (STANDING) |
| 11) Region: SISONKE | |
| 12.1 | <p>Route 1</p> <p>Ixopo to Pietermaritzburg</p> <p>From Ixopo Rank, turn right into P312 Road, Turn to Left P5-2 Road (R 56) Crossing Umkomaas River Bridge; pass outside Richmond, Thornville into Alexander Road, Pietermaritzburg turn left Durban Road - Chief Albert Luthuli (Commercial) Street, turn right into Langalibalele (Longmarket) Street, turn left into Boshoff Street, into Professor Nyembezi (Symmonds) Center Taxi Rank and return to Ixopo using the same route.</p> |
| 12.2 | <p>ROUTE 3: IXOPO TAXI RANK TO DURBAN</p> <p>From IXOPO RANK, turn right into P312 Road, Turn to Left P5-2 Road (R 56) Crossing Umkomaas River Bridge; pass Richmond, Thornville into Durban Road, into N3, pass Tollgate, into Old Dutch Road, left into Market Street, pass Berea Railway Station, left into West Street, left into Brook Street Rank 68B. Offload load and return along forward route in reverse.</p> |



transport

Department:
Transport
Province of KwaZulu-Natal

GAZETTE

LGKZNG39-2015-SEP

REGION: ALL

| | |
|--|--|
| 1) Application Number: APP0043118 | 2) Gazette Number: LGKZNG39-2015-SEP |
| 3) Applicant: SH MBATHA ID NO. 7012315622082 Association: IXOPO & DISTRICT TAXI ASSOCIATION | 4) Applicant Address: PO BOX 710 IXOPO KWAZULU NATAL KWA-ZULU NATAL 3276 |
| 5) Existing Licence Holder: NOT APPLICABLE ID NO. NOT APPLICABLE | 6) Existing Licence Holder Address: NOT APPLICABLE |
| 7) Type of application: NEW OPERATING LICENCE | 8) Operating Licence Number: LKNKZN0123011 |
| 9) Vehicle Type: MINIBUS | 10) 1 x 15 (SEATED) + 0 (STANDING) |
| 11) Region: SISONKE | |
| 12.1 | <p>Route 2</p> <p>Ixopo to Blazius Store</p> <p>From Ixopo Taxi Rank, turn right into P 312, Turn left to P23–1 passing Donnybrook Village to Blazius Store, with picking & dropping of passengers and return to Ixopo Taxi Rank using the same route.</p> |
| 12.2 | <p>Route 4</p> <p>Ixopo to Highflats</p> <p>From Ixopo Taxi Rank turn right into P312 Road, after 2km turn right into P 22-2 Road to Highflats and about 25km from Ixopo turn left into the Highflats Taxi Rank. Picking-up and dropping off of passengers along the route. Return to Ixopo using the same route as the forward route.</p> |
| 12.3 | <p>Route 8</p> <p>Ixopo to Lufafa</p> <p>From Ixopo Taxi Rank turn right into P23–1 road after 15km turn right into D64 Road and alternative road into Lufafa A3394, A3391 and A3390 into Lufafa. Picking and dropping passengers along the route. Return to Ixopo is the same route.</p> |
| 12.4 | <p>Route 13</p> <p>Ixopo to Richmond</p> <p>From Ixopo Taxi Rank turn right into P312 after 1km turn left into R56 crossing Umkomaas River Bridge into Richmond and proceed to Sheptone Street and Nelson Street Taxi Ranks. No picking and dropping passengers along the route. Return to Ixopo using the same route.</p> |



transport

Department:
Transport
Province of KwaZulu-Natal

GAZETTE

LGKZNG39-2015-SEP

REGION: ALL

| | |
|---|--|
| 1) Application Number: APP0043115 | 2) Gazette Number: LGKZNG39-2015-SEP |
| 3) Applicant: S MBHELE ID NO. 5603305244085 Association: IXOPO & DISTRICT TAXI ASSOCIATION | 4) Applicant Address: MARRY HELP MISSION P/BAG 177 IXOPO 3276 |
| 5) Existing Licence Holder: NOT APPLICABLE ID NO. NOT APPLICABLE | 6) Existing Licence Holder Address: NOT APPLICABLE |
| 7) Type of application: NEW OPERATING LICENCE | 8) Operating Licence Number: LKNKZN019435 |
| 9) Vehicle Type: MINIBUS | 10) 1 x 15 (SEATED) + 0 (STANDING) |
| 11) Region: SISONKE | |
| 12.1 | <p>Route 5</p> <p>Ixopo to Umzimkhulu</p> <p>From Ixopo Taxi Rank turn the left into P312 Road after 2km turn into P408 Road and turn right into P5-1 Road and proceed and turn left into Umzimkhulu Taxi Rank. Picking and dropping of passengers along the route. Return route to Ixopo using the same route.</p> |
| 12.2 | <p>ROUTE 3: IXOPO TAXI RANK TO DURBAN</p> <p>From IXOPO RANK, turn right into P312 Road, Turn to Left P5-2 Road (R 56) Crossing Umkomaas River Bridge; pass Richmond, Thornville into Durban Road, into N3, pass Tollgate, into Old Dutch Road, left into Market Street, pass Berea Railway Station, left into West Street, left into Brook Street Rank 68B. Offload load and return along forward route in reverse.</p> |



transport

Department:
Transport
Province of KwaZulu-Natal

GAZETTE

LGKZNG39-2015-SEP

REGION: ALL

| | |
|--|--|
| 1) Application Number: APP0043145 | 2) Gazette Number: LGKZNG39-2015-SEP |
| 3) Applicant: J NONDIZE ID NO. 5406125685085 Association: KOKSTAD TAXI OWNERS ASSOCIATION | 4) Applicant Address: P.O BOX 1642 KOKSTAD KWAZULU-NATAL KWA-ZULU NATAL 4700 |
| 5) Existing Licence Holder: NOT APPLICABLE ID NO. NOT APPLICABLE | 6) Existing Licence Holder Address: NOT APPLICABLE |
| 7) Type of application: NEW OPERATING LICENCE | 8) Operating Licence Number: LKNKZN0112717 |
| 9) Vehicle Type: MINIBUS | 10) 1 x 13 (SEATED) + 0 (STANDING) |
| 11) Region: SISONKE | |
| 12.1 | 17. FROM (KOKSTAD TAXI RANK) DOWER STREET ALONG MAIN STREET, HOPE STREET, JOIN R56 TO PAKADE STATION, JOIN R61 TO FORT DONALD AND RETURN ALONG THE SAME ROUTE TO KOKSTAD. FROM KOKSTAD TAXI RANK DOWER STREET, JOIN MAIN STREET, JOIN R394 TO FRANKLIN R617 AND BACK ON THE SAME ROUTE TO KOKSTAD. |
| 12.2 | 20. FROM KOKSTAD TAXI RANK DOWER STREET JOIN HOPE STREET TO R56 TO NTSIKENI TAXI RANK AND RETURN ALONG THE SAME ROUTE TO KOKSTAD |
| 12.3 | ROUTE 30 KOKSTAD TO TIGER HOEK FROM DOWER STREET, MAIN STREET, JOIN GROOM STREET, REJOIN HOPE STREET TO R56 TURN LEFT TO SINGISI ROAD, DROP OFF PASSENGERS AND PASS NGWINJINI TO TIGERHOEK TAXI RANK AND BACK SAME ROUTE TO KOKSTAD. |



transport

Department:
Transport
Province of KwaZulu-Natal

GAZETTE

LGKZNG39-2015-SEP

REGION: ALL

| | |
|---|---|
| 1) Application Number: APP0042740 | 2) Gazette Number: LGKZNG39-2015-SEP |
| 3) Applicant: NGCONGO VJ ID NO. 5309185793080 Association: UMZIMKULU UNCEDO SERVICE TAXI ASSOCIATION | 4) Applicant Address: P O BOX 768 IXOPO 3276 |
| 5) Existing Licence Holder: NOT APPLICABLE ID NO. NOT APPLICABLE | 6) Existing Licence Holder Address: NOT APPLICABLE |
| 7) Type of application: NEW OPERATING LICENCE | 8) Operating Licence Number: AND2408 |
| 9) Vehicle Type: NOT AVAILABLE | 10) 1 x 0 (SEATED) + 0 (STANDING) |
| 11) Region: SISONKE | |
| 12.1 | ROUTE 3 DEPARTURE: UMZIMKULU (RIVERSIDE) TO DESTINATION: IXOPO From Umzimkulu Rivers Taxi Rank join T8 Road proceed and pass Malenge Saw Mill proceed and cross Ngwangwane Bridge proceed and pass Sonyongwana High School proceed and cross umzimkulu Bridge proceed and pass Mondi proceed and pass Creighton proceed and pass Mealies factory join R612 proceed and pass Treated Timber proceed and pass Eskom proceed Clover SA proceed and turn right join Margaret Road and turn left to Ixopo Taxi rank and return on the same route. NB: THERE ARE PICK-UPS AND DROP-OFFS ALONG THE WAY. |
| 12.2 | ROUTE 2 DEPARTURE: UMZIMKULU (RIVERSIDE) TO DESTINATION: UMZIMKULU TAXI RANK From Umzimkulu Riverside Taxi rank join T8 Road proceed and pass Malene saw Mill proceed and cross Ngwangwane Bridge proceed and pass Sanyongwana High School proceed and cross umzimkulu Bridge proceed pass Mondi, Creighton proceed turn right join T52 proceed and pass Mahehle Location proceed and pass Ncomani High School proceed and turn right join R56 and turn right to Umzimkulu Taxi Rank and return on the same route. |
| 12.3 | ROUTE 6 DEPARTURE: UMZIMKULU (RIVERSIDE) TO DESTINATION: UNDERBERG From Riverside Taxi Rank join T8 pass Uncedo Store, Kingscore proceed and turn right join R617 then proceed and pass Bushmansne Branch pass Birch Farm proceed and pass road Branch cross Umzimkulu river Bridge proceed and Underberg race Course proceed pass Underberg Spar, proceed pass Himeville Branch turn right to Underberg taxi rank and return on the same route. |
| 12.4 | ROUTE 7 FROM DEPARTURE :UMZIMKULU RIVERSIDE TO DESTINATION: PIETERMARITZBURG From Umzimkulu Riverside Taxirank join T8 Road proceed and pass Creighton proceed and join R612 proceed and join R56 proceed and pass Richmond proceed and join Alexander Road proceed and turn left join Chief Albert Luthuli Street turn right join Langalibalele Street turn left join Boschoff Street turn left to Pietermaritzburg Taxi Rank and return on the same route. |
| 12.5 | ROUTE 9 DEPARTURE FROM UMZIMKULU RIVERSIDE TO DESTINATION: DURBAN from Umzimkulu Riverside taxi rank join T8 proceed pass Creighton and join R612 turn right proceed pass R612 turn right proceed pass Ixopo turn left join R56 proceed pass Richmond proceed and turn to Umlazi road proceed and join N3 and pass Comperdown proceed and turn left to richmond Road drop-off and proceed turn right to Crompton road, turn left to M13 proceed to join N3 proceed turn right to Berea road and turn left join West street turn left to Durban Theatre Lane and return on the same route. NB. THERE ARE DROP - OFFS ALONG THE WAY. |
| 12.6 | DEPARTURE FROM UMZIMKULU: RIVERSIDE TO DESTINATION: JOHANNESBURG FROM UMZIMKHULU RIVERSIDE TAXI RANK PASS CREIGHTON JOIN R612 TURN LEFT PROCEED DONYBROOK TURN RIGHT JOIN R617 PASS BULWER PROCEED TURN LEFT JOIN N3 PASS MOOI RIVER PASS TUGELA TOLL PLAZA PROCEED PASS VANRENEEN, MENTROSE HARRISMITH, WARDEN, VILLIERS PLAZA PROCEED AND PASS GROOTVLEI PROCEED AND PASS DEHOEK TOLL PLAZA HEIDENURG TURN LEFT TO VOLSORUS TAXI RANK. THERE ARE DROP-OFFS PROCEED AND JOIN N3 PROCEED AND TURN LEFT JOIN M2 TURN LEFT TO CITY DEEP. THERE ARE DROP-OFFS PROCEED JOIN HARROW ROAD THROUGH COMMISSIONER STREET PROCEED AND TURN RIGHT JOIN RISSIK STREET PROCEED TURN RIGHT JOIN DEVILLIERS STREET, TRUMPH STREET TURN RIGHT TO (WEST GATE) SELBY, MARTIN STREET. THERE ARE DROP-OFFS PROCEED AND TURN LEFT JOIN MTEMI PILISO STREET PROCEED AND JOIN BREE STREET. THERE ARE DROP-OFFS PROCEED TURN LEFT JOIN RISSIK STREET PROCEED TURN RIGHT JOIN DEVILLIERS STREET TURN LEFT JOIN VANDERERS STREET PROCEED AND TURN LEFT TO JOHANNESBURG PARK CITY RANK AND RETURN ON THE SAME ROUTE. |

**transport**

Department:
Transport
Province of KwaZulu-Natal

GAZETTE**LGKZNG39-2015-SEP****REGION: ALL**

- | | |
|-------------|--|
| 12.7 | ROUTE 16 DEPARTURE FROM: UMZIMKULU TO DESTINATION : KOKSTAD From Umzimkulu Taxi Rank turn right join R576 proceed pass Clydsdale J.s.s. proceed and pass Ibisi/Ship proceed and pass Rietvlei location proceed and pass, Ngqumarheni junction proceed and turn right join R56, pass Wimpy proceed and join Hope Street turn right join Dower Street to Kokstad Taxi Rank and return on the same route. |
|-------------|--|



transport

Department:
Transport
Province of KwaZulu-Natal

GAZETTE

LGKZNG39-2015-SEP

REGION: ALL

| | |
|---|---|
| 1) Application Number: APP0043205 | 2) Gazette Number: LGKZNG39-2015-SEP |
| 3) Applicant: NJ MOLEFE ID NO. 5207300579089 Association: UNDERBERG TAXI ASSOCIATION | 4) Applicant Address: PO BOX 55 UNDERBERG KWAZULU NATAL KWA-ZULU NATAL 3257 |
| 5) Existing Licence Holder: NOT APPLICABLE ID NO. NOT APPLICABLE | 6) Existing Licence Holder Address: NOT APPLICABLE |
| 7) Type of application: NEW OPERATING LICENCE | 8) Operating Licence Number: LKNKZN0126424 |
| 9) Vehicle Type: MINIBUS | 10) 1 x 13 (SEATED) + 0 (STANDING) |
| 11) Region: SISONKE | |
| 12.1 | <p>ROUTE 1 HIMEVILLE & UNDERBERG -PIETERMARITZBURG</p> <p>INBOUND From (origin): Himeville & Underberg To(destination):Church Street Rank No.1 Church/Pine (KPC0031) Route: via P126,MR7,Edendale,Longmarket,Ritief,Boom,Pine From Underberg Taxi rank turn left onto R617 pick up,at farm until Pevensey turn off(second turn off)& offload in Bulwer,Kumba,Ncwadi,Boston,Elandskop,Taylors halt,Edendale & P.M.Burg</p> <p>OUTBOUND From (origin): Church Street rank no.1-Church/Pine (KPC0031) To(destination):Himeville & Underberg Route:via Church Keate,Edendale,MR7and P126 Load in P.M.Burg Taxi Rank turn left on to Keate,Edendale,MR7&turn onto P126 & pck up in Boston,Elanskop,Taylors hart,turn off,Nkumba,Bulwer,Centecow turn-off Farms to Underberg.</p> |
| 12.2 | <p>ROUTE 2 DRAKENSBERG - UNDERBERG</p> <p>INBOUND From(origin):Drakensberg To(Destination):Underberg Route:P317 MR7,P126Load & Offload at Drakensberg Hotel,Castle Burn& all stops on route& turn right on P126(R617) & left into the Raxi Rank</p> <p>OUTBOUND From(origin):Underberg To(destination):Drakensberg Route:MR(R617),P317 Load at unerberg Taxi Rank turn right on (R617) MR7,turn right on P317 & Load on the all stops to Drakensberg Gardens.</p> |
| 12.3 | <p>ROUTE 3 UNDERBERG FARMS - UNDERBERG</p> <p>INBOUND From (origin):Farms To(destination):Underberg Route:D163,D334,D8,D259,MR7(R617)</p> <p>OUTBOUND From(original):Underberg To(Destination):Farms Load on all Farms around Himeville & Underberg to Underberg to Underberg Taxi Rank</p> <p>OUTBOUND From(original):Underberg To(Destination):Farms Load at Taxi Rank turn right MR7(R617)turn right on Himmeville route to farms Route MR7,D259,D8,D334,D163</p> |



transport

Department:
Transport
Province of KwaZulu-Natal

GAZETTE

LGKZNG39-2015-SEP

REGION: ALL

| | |
|------|---|
| 12.4 | <p>ROUTE 4 UNDERBERG - BULWER INBOUND: From (origin) Underberg Taxi Rank To (Destination): Bulwer Taxi Rank Route MR7 (R617) Load at Underberg Taxi Rank turn left onto R617 & load on all stops to Bulwer & turn right into Bulwer Taxi Rank. off Centecow turn off, farms turn right into Taxi Rank.</p> <p>OUTBOUND: From (original) Bulwer Taxi Rank To (destination) Underberg Taxi Rank Route MR(617) Load at Bulwer Taxi Rank, Police Station, Pholela, Donnybrook turn off Gqumeni turn</p> |
| 12.5 | <p>ROUTE 5 NDAWANA, BUSHMANSNEK-UNDERBERG INBOUND: From (Origin) Ndwana, Bushmansnek To (Destination): Underberg Route: P616, P320, P265, MR7, (P316-1) Load from Ndwana Location (Taxi rank) onto P616, P320, P265, & right on to MR7(617) Bushmansnek Hotel, Border Post (SAPS) & all farms to Underberg Taxi Rank.</p> <p>OUTBOUND: From (origin): Underberg taxi Rank To (Destination): Ndwana, Bushmansnek Route MR7(617-1) P265 P320, P616 Load at Underberg taxi Rank turn right onto MR7(R617) P316-1, P265, P320, P616 & off-load on all farms & stop on route to Bushmansnek & Ndwana</p> <p>Alternative Routings: Inbound: P616, P320, P265, P316-1 OUTBOUND: MR7, P125, MR7(P316-1) P265, P320, P616</p> |
| 12.6 | <p>ROUTE 6 UNDERBERG-IXOPO From (origin): Underberg To (destination): Ixopo Route: MR7, P23-2, Margaret Street</p> <p>OUTBOUND From (origin): Ixopo To (destination): Underberg Route: Ixopo Taxi Rank turn right onto Margaret Street, left onto P23-2 (R612) left into Donnybrook pick up & left onto (R612) P23-2 & left onto MR7 (R617) & pick up & off-load on all stop & right to taxi Rank in Underberg</p> <p>ALTERNATIVE ROUTINGS INBOUND: MR7, P320, D243, P429, P422, P299, P8-3, P23-2, Margaret load at Underberg Taxi Rank turn left onto MR7(R617), pick up on all stops on farms Offload in Donnybrook, Nkwezela & other Stops into Ixopo Taxi rank</p> <p>OUTBOUND Margaret Street, P23-2, P8-3, P299, P422, P429, D243, P320, MR7</p> |



transport

Department:
Transport
Province of KwaZulu-Natal

GAZETTE

LGKZNG39-2015-SEP

REGION: ALL

| | |
|-------|---|
| 12.7 | <p>ROUTE 7 UNDERBERG - KOKSTAD INBOUND: From(origin):Underberg To(destination):Kokstad Route: MR7(R617) Hope Street load at Taxi Rank turn right onto MR7(R617),Spar,all stop to off load & load in Swartberg,Franklin to Kokstad OUTBOUND From(origin):Kokstad To(Destination):Underberg Route:Hope Street,MR7(R617) Load& offload in Kokstad,Franklin,Swartberg&turn right onto MR7(R617)&all stop on the route to Underberg&turnleft into Taxi Rank</p> |
| 12.8 | <p>ROUTE 8 Mqatsheni - Underberg INBOUND: From:(origin):Mqatsheni T(destination):Underberg Loadat Mqatsheni location join L933,D1243 turn right P346,P27-2,P126 turn left Mr7 to Taxi Rank OUTBOUND From(origin):Underberg Taxi Rank To (destination):Mqatsheni Load at Taxi rank turn right MR7,turnright to P126,P27-2,P346 turn left to D1243,L933</p> |
| 12.9 | <p>ROUTE 9 HIMEVILLE &UNDERBERG - DURBAN INBOUND: From(origin): Himeville & Underberg To(destination):Durban Route:via P126,MR7,Edendale,New port,Murray,CB Downes,Market,N3,Alice Street. Load at Taxi at Taxi Rank turn left onto MR7(R617)& aal stop to Bulwer & off-load in all stops to Durban turn right to Edendale turn right market &left to N3 turn left to M13 turn left to Old Main Road turn right to Crompton turn left to M13turn left to Alice Street OUTBOUND: From(origin):Alice Street To(destination):Underberg load Alice Street turn right Field Street turn right Berea on ramp to N3 turn leftmarket turn left CB Dowens turn right Murray,Newport turn left Edendale left MR7 to Taxi Rank</p> |
| 12.10 | <p>ROUTE 10 KILMUN - UNDERBERG INBOUND From (origin)Kilmun To(destination)Underberg Route:P429,D1201,D243,P322,MR7 Load from Kilmun Location (Dozen,Nsimbini,Magcakini,Mashayilanga,Clinic,Madwaleni,Shoba,Thonsini,Qaqeni,Ngxola,Sdangenia,all farms,MbatiniMpumulwane,Kilmun Store turn left to P320,turn left MR7,right to Taxi rank OUTBOUND From(origin):Underberg To(Destination):Kilmun Route:MR7,P322,P320,D1201,P429 load from Taxi Rank turn left MR7turn right P322off-load all stop to Kilmun turn left P320 & all location ALTERNATIVE ROUTES: INBOUND:P429,D2160,D200,P320,MR7 OUTBOUND:MR7,p320,D200,D2160,P429</p> |
| 12.11 | <p>ROUTE 11 MAHLABATHINI - UNDERBERG INBOUND: From:(origin)Mahlathini To(destination)Underberg Route D3,MR7 load from Taxi rank turn left MR7 turn right D3 off-load /load all stops to</p> |



transport

Department:
Transport
Province of KwaZulu-Natal

GAZETTE

LGKZNG39-2015-SEP

REGION: ALL

| | |
|-------|---|
| 12.12 | <p>ROUTE 12 LOTENI - UNDERBERG INBOUND: From (origin):Loteni To(destination)Underberg Route:D2150,P27,P126,MR7 Load from Loteni,Nhlambamasoka,Loteni Store,turn right to Mahlutshini,Stepmore all Farms,Himeville off-load turn left MR7 left into Taxi Rank OUTBOUND From(origin):Underberg To(destination):Loteni Route:MR7,P126,P27,D2150 Load from Taxi Rank turn right to MR7 turn right to P126,P27left to D1250 &off-load all stops to Loteni</p> |
| 12.13 | <p>ROUTE 13 LOTENI - IMPENDLE INBOUND From (ORIGIN):Loteni To(destination):Impendle Route:D1243,D2150,P346,P27,D1357,D363,p127,P130 load from Loteni Location,Nhlambamasoka,Nkangala,Stepmore,turn left to Thunzi& proceed to Impendle Taxi Rank OUTBOUND From(origin):Impendle To(Destination):Loteni Route:P130,P127,D363,D1357,P27,P346,D2150,D1243 Load from Impendle Taxi Rank turn right to P127,turn right to P346 & proceed to Loteni off-load/load</p> |
| 12.14 | <p>ROUTE 14 MAHWAQA - UNDERBERG INBOUND From(origin):Mahwaqa/makholweni To(destination):Underberg Route:D505,P27-1,P320,D4,MR7 Load from Mahwaqa D505 turn right on P27-1,Okhalweni turn left on P320 Makholweni Location turnright D4turn right on MR7 & pick up onall stops to Underberg& right into Taxi Rank OUTBOUND From(origin):Underberg To(Destination)Mahwaqa/Makholweni Route:MR7,D4P320,P27-1,D505 Load from Taxi Rank turn left onto MR7(R617) Load/off-load all stops turn left D4 (P320) to Makholweni turn right P27-1,turn left D505 to Mahwaqa ALTERNATIVE INBOUND:d2168,p320,p27-1,p126,mr7 OUTBOUND: MR7,D8,P27-1,P320,D2168MR7,P126,P27-1,P320,D192,D2168</p> |
| 12.15 | <p>ROUTE 15 MAHAHE - UNDERBERG INBOUNDFrom(origin):Mahahe To(destination)Underberg Route: P318,P126,MR7 Load from mahahe,Gxa,Sani Pass hotel& all farms on P318 turn right to P126 turn left to MR7,left to Taxi Rank OUTBOUND: FROM(ORIGIN):uNDERBERG TO(DESTINATION):Mahahe route:MR7,P126,P318 Load from Taxi Rank turn right MR7(R617),turnright to P126,,turn left P318 to mahahe & off-load all stops</p> |

**transport**

Department:
Transport
Province of KwaZulu-Natal

GAZETTE**LGKZNG39-2015-SEP****REGION: ALL**

| | |
|--------------|---|
| 12.16 | <p>ROUTE 16 HIMEVILLE - UNDERBERG Route: D7,P126,MR7 Load From Taxi Rank on P126 all stops turn left MR7 left into Taxi Rank. INBOUND: From(origin):Himeville To(destination):Underberg Route: MR7,P126,D7 Load from Taxi rank turn right MR7 turn right P126 off-load/load all stop to Himeville & Farms</p> |
|--------------|---|



transport

Department:
Transport
Province of KwaZulu-Natal

GAZETTE

LGKZNG39-2015-SEP

REGION: ALL

| | |
|--|--|
| 1) Application Number: APP0043200 | 2) Gazette Number: LGKZNG39-2015-SEP |
| 3) Applicant: ZE ZONDI ID NO. 6607265505087 Association: UNDERBERG TAXI ASSOCIATION | 4) Applicant Address: P.O BOX 1048 HIMEVILLE KZN KWA-ZULU NATAL 3283 |
| 5) Existing Licence Holder: NOT APPLICABLE ID NO. NOT APPLICABLE | 6) Existing Licence Holder Address: NOT APPLICABLE |
| 7) Type of application: NEW OPERATING LICENCE | 8) Operating Licence Number: LKNKZN0123068 |
| 9) Vehicle Type: MINIBUS | 10) 1 x 15 (SEATED) + 0 (STANDING) |
| 11) Region: SISONKE | |
| 12.1 | <p>ROUTE 1 HIMEVILLE & UNDERBERG -PIETERMARITZBURG</p> <p>INBOUND From (origin): Himeville & Underberg To(destination):Church Street Rank No.1 Church/Pine (KPC0031) Route: via P126,MR7,Edendale,Longmarket,Ritief,Boom,Pine From Underberg Taxi rank turn left onto R617 pick up,at farm until Pevensy turn off(second turn off)& offload in Bulwer,Kumba,Ncwadi,Boston,Elandskop,Taylors halt,Edendale & P.M.Burg</p> <p>OUTBOUND From (origin): Church Street rank no.1-Church/Pine (KPC0031) To(destination):Himeville & Underberg Route:via Church Keate,Edendale,MR7and P126 Load in P.M.Burg Taxi Rank turn left on to Keate,Edendale,MR7&turn onto P126 & pck up in Boston,Elanskop,Taylors hart,turn off,Nkumba,Bulwer,Centecow turn-off Farms to Underberg.</p> |



transport

Department:
Transport
Province of KwaZulu-Natal

GAZETTE

LGKZNG39-2015-SEP

REGION: ALL

| | |
|---|--|
| 1) Application Number: APP0042843 | 2) Gazette Number: LGKZNG39-2015-SEP |
| 3) Applicant: MJ MANZINI ID NO. 49011095591081 Association: KWANGWANASE TAXI ASSOCIATION | 4) Applicant Address: PO BOX 227 KWANGWANASE 3973 |
| 5) Existing Licence Holder: PJ MTHEMBU ID NO. 6608285414086 | 6) Existing Licence Holder Address: PO BOX 687 KWANGWANASE KWAZULU NATAL KWA-ZULU NATAL 3973 |
| 7) Type of application: NORMAL TRANSFER | 8) Operating Licence Number: LKNKZN0121402 |
| 9) Vehicle Type: NOT AVAILABLE | 10) 1 x 14 (SEATED) + 0 (STANDING) |
| 11) Region: UMKHANYAKUDE | |
| 12.1 | ROUTE 5. FROM KWANGWANASE TAXI RANK TO SKHEMELELE MIN RANK We take R22/5 West Road, pass Zangomeni, pass Nondwayiza, pass Phelindaba cycle, proceed straight to R522/5, pass Scabazini, pass Mtikini and Skhemelele and return to the same route |
| 12.2 | ROUTE 6. FROM KWANGWANASE TAXI RANK TO EPHONDWENI MARKET We take R22/5 West Road, pass Phelindaba Cycle, proceed straight to R522/5, pass Scabazini, Shangwana, Mtikini, Skhemelele, turn to D1894, pass Ndaba Clinic, Ophondweni market, direct and return to the same route |
| 12.3 | ROUTE 7. FROM KWANGWANASE TAXI RANK TO MBAZWANA TAXI RANK We take R22/5 West Road, via Phelindaba Cycle, return left to R22/0, pass Nsalamanga High School via General or Egagasini, Ngutshana pass Mlamula, Mseleni Hospital, Mbazwana Taxi Rank, direct and return on the same route |
| 12.4 | ROUTE 8. FROM KWANGWANASE TAXI RANK TO MANZENGWENYA RURAL We take R22/5 West Road, pass Zangomeni, Kwa-Nondwayiza, pass Phelindaba cycle, turn left to R22/0, pass Kofi Primary, Vilance Nsalamanga High School, pass Egagasini, Ngutshana, left to D1849 straight to D1849, pass Makatsini, Maphoyiseni, Emthuzini, pass Hlahlamba straight to Chithimuzi and Manzengwenya Primary School and direct and return to the same route |
| 12.5 | ROUTE 9. FROM KWANGWANASE TAXI RANK TO EMFIHLWENI ROYAL We take R22/5 West Road, turn right to D1881, pass Shayiana High School, pass Zamaleka to Masinga Home straight road to Mfihlweni Royal and return to the same route |
| 12.6 | ROUTE 10. FROM KWANGWANASE TAXI RANK TO KWAPHUZAMINI BORDER POST We take R22/5 Eastern / North Lala Lodge, pass Star of the Sea High School near Border right to Soka Lezangoma, turn left Road no number to Kwaphuza Border, pass Nazareth Church Temple and Mthwethwa Old Shop, straight Kwaphuza mini Border post direct and return on the same route |



transport

Department:
Transport
Province of KwaZulu-Natal

GAZETTE

LGKZNG39-2015-SEP

REGION: ALL

| | |
|-------|---|
| 12.7 | <p>ROUTE 11. FROM KWANGWANASE TO G.P.TAXI RANK GAUTENG</p> <p>We take R22/5 West Road pass Phelindaba Cycle, proceed straight to R522/5 pass Skhemelele to Makwakwa boom gate straight to Bhambanana to Jozini Dam, proceed straight to Nkonkoni and right to N2, North pass Phongola pass Tshejuba Hospital, pass Ermelo we proceed to R17 Bethal pass Trichard via King Rose Lesley, pass Springs, pass Benoni via Germiston we take Commercial Street straight, turn to Walmarus Street, turn to Wanderes Street to the Park City Taxi Rank No.1 and return to the same route.</p> |
| 12.8 | <p>ROUTE 1. FROM KWANGWANASE TO DURBAN TAXI RANK</p> <p>We take R22/5 West Road, straight to Phelindaba cycle, turn left to R22, pass Ngutshane, pass Mseleni, Mbazwana, pass Lower Mkuze, Mduku, pass Hluhluwe, straight to West Road, turn left to N2, South pass Mfekayi, Mtubatuba, pass Mbonambi, to Mandeni and only drop passengers, pass Stanger Taxi Rank, Empangeni, Maharini, Gingindlovu, Stanger Road to Durban, Mhlanga to the robod near Casino, we take Argui Street, we pass train bridge, turn left R102, Mngeni Road, pass Durban Station to the YMCA Taxi and return using the same route</p> |
| 12.9 | <p>ROUTE 2. FROM KWANGWANASE TO EMPANGENI B TAXI RANK</p> <p>We take R22/5 West Road, straight to ePhelindaba cycle and continue to R522/5, pass Skhemelele and cross Pongola River, pass Malwalwa Boom gate pass Bhambanana and turn left to R522/1 to Jozini pass Nkonkoni, turn left to N2 South, straight N2, pass Mkuze, pass Babayalaa Hotel, pass Hluhluwe, pass Mtuba, via Mbonambi, pass Nseleni straight N2 Y-Junction, turn right to R102, we go straight to the second robot, turn left, take right to Tanner Road, turn left to B-Rank and return to same route</p> |
| 12.10 | <p>ROUTE 3. FROM KWANGWANASE TAXI RANK TO MKUZE TAXI RANK</p> <p>We take R22/5 West Road, straight to Phelindaba cycle, take R522/5 West, pass Scabazini, pass Skhemelele, pass Makwakwa, pass Bhambanana, turn to R22/51 pass Jozini, Nkonkoni, turn left to N2 South, drive 12km, turn left to Mkuze Taxi Rank and return on the same route</p> |
| 12.11 | <p>ROUTE 4. FROM KWANGWANASE TAXI RANK TO INGWAUVUMA TAXI RANK</p> <p>We take R22/5 West Road, pass Phelindaba cycle, we take R522/5 straight to Scabazini, pass Skhemelele pass Makwakwa, Bhambanana and proceed straight Ingwavuma ropad, pass Ntabeyengwe to Ingwavuma Taxi Rank and return to the same route</p> |



transport

Department:
Transport
Province of KwaZulu-Natal

GAZETTE

LGKZNG39-2015-SEP

REGION: ALL

| | |
|---|--|
| 1) Application Number: APP0043022 | 2) Gazette Number: LGKZNG39-2015-SEP |
| 3) Applicant: DB QWABE ID NO. 5607115735083 Association: MASIBAMBISANE TAXI OWNERS ASSOCIATION | 4) Applicant Address: P.O. BOX 845 JOZINI KWAZULU-NATAL KWA-ZULU NATAL 3969 |
| 5) Existing Licence Holder: NOT APPLICABLE ID NO. NOT APPLICABLE | 6) Existing Licence Holder Address: NOT APPLICABLE |
| 7) Type of application: NEW OPERATING LICENCE | 8) Operating Licence Number: LKNKZN0121236 |
| 9) Vehicle Type: MINIBUS | 10) 1 x 15 (SEATED) + 0 (STANDING) |
| 11) Region: UMKHANYAKUDE | |
| 12.1 | ROUTE 1 MASIBAMBISANE LONG DISTANCE TAXI RANK FROM MKUZE TAXI RANK TO MBAZWANE MKUZE P2-8 TURN RIGHT P236 TURN RIGHT P444 TURN RIGHT TO P444 TO MBAZWANE AND RETURN BACK PICK AND DROP ON THE SAME ROUTES. |
| 12.2 | ROUTE 2 FROM MKUZE TAXI RANK TO MSELENI MKUZE P2-8 TURN RIGHT P236 TURN RIGHT P444 TO MSELENI D 1885 AND RETURN BACK PICK AND DROP ON THE SAME ROUTES. |
| 12.3 | ROUTE 3 FROM MKUZE TAXI RANK TO KWAJOBE MKUZE P2-8 TURN RIGHT P236 TURN RIGHT P444 TURN RIGHT D820 TO KWAJOBE AND RETURN BACK AND DROP |
| 12.4 | ROUTE 4 FROM MKUZE TAXI RANK TO GUJINI MKUZE P2-8 TURN RIGHT P236 TURN RIGHT A1138 GUJINI AND RETURN PICK AND DROP ON THE SAME ROUTES |
| 12.5 | ROUTE 5 FROM MKUZE TAXI RANK TO MHLEKAZI MKUZE P-2-8 TURN LEFT D 1887 TO MHLEKAZI AND RETURN BACK TO THE SAME ROUTES PICK AND DROP |
| 12.6 | ROUTE 6 FROM MKUZE TAXI RANK TO VELAKUKHANYA MKUZEN2 TURN LEFT D 464 TURN RIGHT P2-8 TURN LEFT A1160 TURN RIGHT A1153 TOVELUKUKHANYA AND RETURN PICK AND DROP ON THE SAME ROUTES |
| 12.7 | ROUTE 7 FROM MKUZE TAXI RANK TO TSHANENI P2-8 TURN LEFT A 1158 TSHANENI RETURN BACK PICK AND DROP ON THE SAME ROUTES |
| 12.8 | ROUTE 8 FROM MKUZE TAXI RANK TO M AVELA STORE P2-8 TURN RIGHT P 236 TURN LEFT D1823 TO MAVEL AAND RETURN BACK PICK AND DROP ON THE SAME ROUTES |
| 12.9 | ROUTE 9 FROM MKUZE TAXI RANK TO PONGOLA MKUZE N2 TO PONGOLA TOWN AND RETURN BACK PICK ON THE SAME ROUTES |
| 12.10 | ROUTE 10 FROM MKUZE TAXI TO KWA SIKHEMELE MKUZE N2 TURN RIGHT P522 TURN RIGHT P449 LEFT D9 TURN D1834 AND GO STRAIGHT TO KWASIKHEMELELE AND TURN PICK AND DROP TO MKUZE TAXI RANK SAME ROUTES |
| 12.11 | ROUTE 11 FROM MKUZE TAXI RANK TO ECUHLEHLENI MKUZE N2 TURN RIGHT P522 BHAMBANANA TURN LEFT P443 TO D 1841 TURN LEFT TO D19II ECUHLEHLENI CLINIC AND PICK AND DROP ON THE SAME ROUTES. |

**transport**

Department:
Transport
Province of KwaZulu-Natal

GAZETTE

LGKZNG39-2015-SEP

REGION: ALL

| | |
|-------|---|
| 12.12 | ROUTE 12 FROM MKUZE TO MANYISENI CLINIC MKUZE N2 TURN RIGHT BHAMBANANA TURN LEFT P443 TO D1841 TO MANYISENI CLINIC AND RETURN TO THE SAME ROUTES PICK AND DROP. |
| 12.13 | ROUTE 13 FROM MKUZE TAXI RANK TO INGWAVUMA MKUZE N2 TURN RIGHT P522 BHAMBANANA TURN LEFT P443 TO INGWAVUMA AND RETURN BACK PICK AND DROP ON THE SAME ROUTES .MKUZE TO INGWAVUMA MKUZE N2 RIGHT P5232 TURN LEFT D850 P443 TO INGWAVUMA AND RETURN PICK AND DROP ON THE SAME ROUTES. |
| 12.14 | ROUTE 14 FROM MKUZE TAXI RANK TO INGWAVUMA MKUZE N2 TURN RIGHT P522 TURN LEFT D 850 TURN LEFT D1837 TO INGWAVUMA AND RETURN PICK AND DROP ON THE SAME ROUTES |
| 12.15 | ROUTE 15 FROM MKUZE TAXI RANK TO NDUMO TOWN MKUZE N2 RIGHT P522 BHAMBANANA TURN RIGHT P443 TURN LRFT P435 TO NDUMO AND RETURN BACK TO THE SAME ROUTES PICK AND DROP |
| 12.16 | ROUTE 16 FROM MKUZE TAXI RANK TO HLUHLUWE MKUZE N2 TURN LEFT TO HLUHLUWE AND RETURN PICK AND DROP TO MKUZE TAXI RANK AND SAME ROUTES |
| 12.17 | ROUTE 17 FROM MKUZE TAXI RANK TO MTUBATUBA MKUZE TAXI RANK EAGLE TO N2 TURN R102 TO MTUBATUBA AND RETURN PICK AND DROP TO MKUZE TAXI RANK AND SAME ROUTES |
| 12.18 | ROUTE 18 FROM MKUZE TAXI RANK TO EMPANGENI MKUZE TAXI RANK EAGLE TO N2 R34 EMPANGENI STATION AND EMPANGENI TO NKWALINI P393 RETURN PICK AND DROP TO MKUZE TAXI RANK AND SAME ROUTES |
| 12.19 | ROUTE 19 FROM MKUZE TAXI RANK TO KWANGWANASE, MKUZE N2 TURN RIGHT P522 BHAMBANANA TURN RIGHT TO KWANGWANASE AND RETURN BACK PICK AND DROP ON THE ROUTES |
| 12.20 | ROUTE 20 FROM MKUZE TAXI RANK TO JOZINI MKUZE P2-8 TURN RIGHT P236 TURN LEFT P449 TURN LEFT P522 TO JOZINI TOWN RETURN BACK PICK AND DROP ON THE SAME ROUTES |
| 12.21 | ROUTE 21. FROM MKUZE TO CARLTONVILLE TURN LEFT KELBE ROAD TURN RIGHT EAGLE ROAD TO RIGHT TO KINGFISH ROADTURN RIGHT N2 STRAIGHT TO PONGOLA, PIET RETIEF ERMELO TURN RIGHT EAGLE ROAD TO RIGHT TO KINGFISH TURN RIGHT TO R23 TURN LEFT TO R21 |
| 12.22 | ROUTE 22. FROM APPROVED TAXI RANK IN MKUZE TO PARK CITY IN JOHANNESBURG TURN LEFT KLEBE ROAD TURN RIGHT EAGLE ROAD TURN RIGHT TO KINGFISH TURN TO N2 STRAIGHT TO PONGOLA, PIET RETIEF, EMELO TURN RIGHT R23 TURN LEFT R21 TURN RIGHT R11 TURN LEFT MURRAY STREET R29 TO BETHAL, TURN LEFT R29 TRIOCHARD KINROS ALENDRA, AND SPRINGS N17 TURN RIGHT VYFDELAAN R29 TURN RIGHT R51 PAUL KRUGER HOOFWEG TURN LEFT TO BENONI R29 TURN LEFT TO VOORTREKKER STRAIGHT TO BENONI TAXI RANK TURN TO PIANTATION STREET M2, TURN LEFT TO RISSIK TURN RIGHT DIVILLERS TO PARK CITY IN JOHANNESBURG OR TUEN LEFT JEOXLOVO TURN LEFT TO WOLMARNE AND TURN LEFT HARRISION TO DEVILLERS TO PARK CITY IN JOHANNESBURG AND RETURN. |



transport

Department:
Transport
Province of KwaZulu-Natal

GAZETTE

LGKZNG39-2015-SEP

REGION: ALL

| | |
|-------|---|
| 12.23 | ROUTE 23 FROM:MKUZE TAXI RANK TO NONGOMA TURN LEFT TO KLEBE ROAD TURN RIGHT TO EAGLE AVE TURN RIGHT TO KINGFISHER ROAD CROSS N2 R618 TURN RIGHT TO R66 TO NONGOMA PICK AND DROP AND RETURN TO THE SAME ROUTE. |
| 12.24 | ROUTE 24 FROM: MKUZE TAXI RANK TO ULUNDI TURN LEFT TO KLEBE ROAD TURN RIGHT TO EAGLE AVE TURN RIGHT KINGFISHER CROSS N2 TO R618 TURN RIGHT TO R66 TO ULUNDI PICK AND DROP AND RETURN TO THE SAME ROUTE. |
| 12.25 | ROUTE 25 FROM:MKUZE TAXI RANK TO HLABISA TAXI RANK TURN LEFT KLEBE ROAD TURN RIGHT TO EAGLE AVE TURN RIGHT TO KINGFISHER ROAD TURN LEFT TO N2 TURN RIGHT TO P450 TURN LEFT TO P470 TURN LEFT TO P235/2 TURN RIGHT TO HLABISA TAXI RANK PICK AND DROP AND RETURN TO THE SAME ROUTE. |
| 12.26 | ROUTE 26 FROM:MKUZE TAXI RANK TO MASHAVANE TURN LEFT TO KLEBE ROAD TURN RIGHT TO EAGLE AVE TURN RIGHT TO KINGFISHER TURN RIGHT TO N2 TURN RIGHT TO P522 TURN LEFT TO P522 TURN LEFT TO P443 TURN RIGHT D 1842 PICK AND DROP AND RETURN TO THE SAME ROUTE. |
| 12.27 | ROUTE 27 FROM:MKUZE TAXI RANK TO NDONSA TURN LEFT TO KLEBE ROAD TURN RIGHT TO EAGLE AVE TURN RIGHT TO KINGFISHER ROAD TURN RIGHT TO N2 TURN RIGHT TO P522 TURN RIGHT TO P449 PICK AND DROP AND RETURN TO THE SAE ROUTE. |
| 12.28 | ROUTE 28 FROM:MKUZE TAXI RANK TO MANGQUNGUBEZANA TURN LEFT KLEBE ROAD EAGLE AVE TURN LEFT TO KINGFISHER ROAD TURN LEFT TO P/8 TURN LEFT TO D 1887 PICK AND DROP AND RETURN TO THE SAME ROUTE. |
| 12.29 | ROUTE 30 FROM:MKUZE TAXI RANK TO BIVA TURN LEFT KLEBE ROAD TURN RIGHT EAGLE AVE TURN RIGHT KINGFISHER TURN RIGHT N2 TURN RIGHT P522 TURN P522 TURN P449 TURN LEFT D9 TURN RIGHT D21 STRAIGHT TO BIVA PICK & DROP AND RETURN ON THE SAME ROUTE. |
| 12.30 | ROUTE 31 FROM:MKUZE TAXI RANK TO GOLELA TURN LEFT KLEBE ROAD TURN RIGHT EAGLE AVE TURN RIGHT KINGFISHER TURN RIGHT N2 TURN RIGHT TO GOLELA PICK AND DROP AND DROP AND RETURN ON THE SAME ROUTE. |
| 12.31 | ROUTE 32 FROM:MKUZE TAXI RANK TO STANGER TURN LEFT KLEBE ROAD TURN RIGHT EAGLE AVE TURN RIGHT KINGFISHER TURN LEFT N2 TURN RIGHT R102 A EMPANGENI, MTUNZINI, GINGINDLOVU, MANDENI TO MANDENI TO STANGER TAXI RANK AND RETURN ON THE SAME ROUTE. |
| 12.32 | ROUTE 33 FROM:MKUZE TAXI RANK TO MABUYAKHULU TURN LEFT KLEBE ROAD TURN RIGHT EAGLE AVE TURN RIGHT KINGFISHER TURN RIGHT N2 TURN RIGHT P522 TURN LEFT P443 TO MABUYAKHULU AND RETURN ON THE SAME ROUTE. |
| 12.33 | ROUTE 34 FROM:MKUZE TAXI RANK TO MABIBI TURN LEFT KLEBE ROAD TURN RIGHT EAGLE AVE TURN LEFT KINGFISHER TOP2-8 TURN RIGHT TO P23 TURN RIGHT TO P444 TURN LEFT TO R22 TURN RIGHT TO D1850 TO MABIBI PICK AND DROP AND RETURN ON THE SAME ROUTE. |
| 12.34 | ROUTE 35 FROM:MKUZE TAXI RANK TO EBUHLENI TURN LEFT KLEBE ROAD TURN RIGHT EAGLE AVE TURN RIGHT KINGFISHER CROSS N2 TO R618 TURN LEFT D180 TURN RIGHT TOD240 TURN RIGHT D1812 PICK AND DROP AND RETURN ON THE SAME ROUTE. |
| 12.35 | ROUTE 29 FROM:MKUZE TAXI RANK TO THABAZIMBI TAXI RANK TURN LEFT KLEBE ROAD TURN RIGHT EAGLE AVE TURN RIGHT KINGFISHER TURN RIGHT N2 JOIN N17 TURN RIGHT BETHAL R545 TURN LEFT N4 TURN RIGHT N1 TURN LEFT N4 TURN RIGHT R511 TURN R510 TURN RIGHT ELAND STREET TURN LEFT VANDEEJILL TURN RIGHT TO THABAZIMBI TAXI RANK AND RETURN ON THE SAME ROUTE FROM MKUZE TAXI TO PRETORIA TAXI RANK TURN LEFT KLEBE ROAD TURN RIGHT EAGLE AVE TURN RIGHT KINGFISHER TURN RIGHT N2 JOIN N17 R545 TURN LEFT N4 JOIN M2 TURN RIGHT VANDEN STREET TURN RIGHT TURN RIGHT IN PRETORIA TAXI RANK AND RETURN ON THE SAME ROUTE. |

**transport**

Department:
Transport
Province of KwaZulu-Natal

GAZETTE

LGKZNG39-2015-SEP

REGION: ALL

| | |
|-------|---|
| 12.36 | ROUTE 36 FROM:MKUZE TAXI RANK TO MANABA TURN LEFT KLEBE ROAD TURN RIGHT EAGLE AVE TURN LEFT KINGFISHER TURN LEFT P2-8 TURN TO P236 TURN RIGHT TO P444 TURN LEFT D1882 PICK AND DROP AND RETURN ON THE SAME ROUTE. |
| 12.37 | ROUTE 37 FROM:MKUZE TAXI RANK TO EMKHONJENI TURN LEFT KLEBE ROAD TURN RIGHT EAGLE AVE TURN RIGHT KINGFISHER TURN RIGHT N2 TURN RIGHT P522 TURN RIGHT P449 7KM PICK AND DROP AND RETURN ON THE SAME ROUTE. |
| 12.38 | ROUTE 38 FROM:MKUZE TAXI RANK TO EKUKHANYENI TURN LEFT KLEBE ROAD TURN RIGHT EAGLE AVE TURN RIGHT KINGFISHER TURN RIGHT N2 TURN RIGHT P522 TURN LEFT P443 TO BHAMBANANA TURN RIGHT P443D1842 PICK AND DROP AND RETURN ON THE SAME ROUTE. |
| 12.39 | ROUTE 39 FROM:MKUZE TAXI RANK TO GERMISTONE TAXI RANK TURN LEFT KLEBE ROAD TURN RIGHT EAGLE AVE TURN RIGHT KINGFISHER TURN RIGHT STRAIGHT TO PONGOLA, PIET RETIEF, ERMELO TURN RIGHT R23 TURN LEFT MURRAY STREET R29 TO BETHAL, TRICHARD, KINROSS, LEANDRA R51 PAUL KRUGER, HOUFWEG TURN LEFT TO VOORTREKKER TO BENONI RANK TURN LEFT TO R21 OR R17 TO GERMISTONE TAXI RANK AND RETURN ON THE SAME. |
| 12.40 | ROUTE 40 FROM:MKUZE TAXI RANK TO NQUTSHINI TURN LEFT KLEBE ROAD TURN RIGHT EAGLE AVE TURN RIGHT KINGFISHER TURN LEFT N2 TURN RIGHT R22 TURN RIGHT D675, PICK AND DROP AND RETURN ON THE SAME ROUTE. |
| 12.41 | ROUTE 41 FROM:MKUZE TAXI RANK TO VRYHEID TAXI RANK TURN LEFT KLEBE ROAD TURN EAGLE AVE TURN RIGHT N2 TURN LEFT R69 TURN LEFT R66 TURN RIGHT TO TAXI RANK AND RETURN ON THE SAME ROUTE. |
| 12.42 | ROUTE 42 FROM:MKUZE TAXI RANK TO EKHLEHLINI MKUZE N2 TURN RIGHT P522 BHAMBANANA TURN P443 TO D1841 TURN LEFT TO D1911 EKHLEHLINI CLINIC AND PICK AND DROP ON THE SAME ROUTES. |
| 12.43 | ROUTE 43 FROM:MKUZE TO DURBAN TAXI RANK TURN RIGHT EAGLE ROAD TURN LEFT N2 TURN RIGHT EMPANGENI MTHUNZINI GINGINDLOVU STANGER UMLALI SHAKASKRAAL TONGAAT VERULAM MOUNT EDGEMBE AVOCA TO DURBAN AND RETURN FROM MKUZE TAXI RANK TURN RIGHT EAGLE ROAD TURN LEFT TO DURBAN AND RETURN FROM MKUZE TAXI RANK TURN RIGHT EAGLE ROAD TURN LEFT TO DURBAN AND RETURN TO THE SAME ROUTES. |
| 12.44 | ROUTE 44 FROM:APPROVED TAXI RANK IN MKUZE TO KLERSDORP TURN LEFT KLEBE ROAD TURN RIGHT EAGLE ROAD TO RIGHT TO KINGFISH TURN RIGHT N2 STRAIGHT TO PONGOLO, PIET-RETIEF, ERMELO TURN RIGHT TO R23 TURN LEFT TO R21 TURN RIGHT TO R11 TURN LEFT TO MURRAY STREET R29 TO BETHAL TURN LEFT TO R29 TRIOCHARD, KINROSE ALENDRA TURN LEFT TO R50 TURN RIGHT TO N17 TURN LEFT TO N3 TURN LEFT TO N12 TURN LEFT TO ANDERSON. |
| 12.45 | ROUTE 45 FROM APPROVED NDUMO TAXI RANK TO JOHANNESBURG TURN LEFT TO P443 TURN RIGHT TO d 1841 MANYISENI STRAIGHT TURN LEFT TO P443 TURN BHAMBANANA TURN RIGHT P522 TO JOZINI NKONKONI TURN RIGHT TO N2 PONGOLA PIET EMELO TURN RIGHT TO R23 TURN RIGHT TO R23 TURN LEFT TO MURRAY STREET R29 TO BETHAL, TRICHARD, KINROSE DEVON SPRINGS TURN RIGHT R51 PAUL KRUGER HOOFWEG TURN LEFT TO VOORTREKKER TO BENONI RANK TURN LEFT TO R21 TO BOKSBURG TURN RIGHT TO R29 OR N17 TO GERMANY TAXI RANK TURN TO LEFT PLANTATION STREET M2 TO JOHANNESBURG TURN LEFT RISSIK AND TURN RIGHT TO DIVILLIERS TO PARK CITY AND RETURN, OR TURN TO JOESLOVO TURN LEFT TO WOLMARANE TURN LEFT TO HARRISON TURN LEFT TO DEVILLIERS TO PARK CITY AND RETURN. |
| 12.46 | ROUTE 46 FROM APPROVED TAXI RANK IN MKUZE TO WELKOM TURN LEFT KLEBE ROAD TURN EAGLE ROAD TURN RIGHT TO R11 TURN LEFT TO MURRAY STREET R29 BETHAL TRICHARD KINROSS, ALENDRA, DEVON, SPRING N17 TURN LEFT TO N3 TURN LEFT TO N12 CARITONVILLE POTCHEPSTROOM TO WELKOM RANK AND RETURN. |



transport

Department:
Transport
Province of KwaZulu-Natal

GAZETTE

LGKZNG39-2015-SEP

REGION: ALL

| | |
|---|---|
| 1) Application Number: APP0043153 | 2) Gazette Number: LGKZNG39-2015-SEP |
| 3) Applicant: SR NGUBANE ID NO. 6411100630089 Association: MTUBATUBA TAXI OWNERS L&L DISTANCE ASS. | 4) Applicant Address: P. O. BOX 814 MTUBATUBA 3935 |
| 5) Existing Licence Holder: MSWELI TM ID NO. 5602015623083 | 6) Existing Licence Holder Address: P O BOX 1624 MTUBATUBA 3935 |
| 7) Type of application: NORMAL TRANSFER | 8) Operating Licence Number: |
| 9) Vehicle Type: MINIBUS | 10) 1 x 15 (SEATED) + 0 (STANDING) |
| 11) Region: UMKHANYAKUDE | |
| 12.1 | MTUBATUBA TO EMPANGENI From Approved Taxi Rank in Mtubatuba, turn left on Inyathi Road, turn left on Riverview Road, turn right on P237 Road, join N2, turn left and proceed straight, turn right to join Road R102, proceed straight to Empangeni, take Turner Road, straight to B-Rank return back on Turner Road, turn left on R34, turn right to A-Rank and return |
| 12.2 | 4. MTUBATUBA TO RICHARDSBAY From Approved Taxi Rank in Mtubatuba, turn left Inyathi Road, left on Riverview Road, turn right on P237 Road, join N2, turn left, proceed straight, turn right on D249, straight to Enseleni, drop and proceed on Road P517, cross N2, join P231, straight to Richardsbay and return |
| 12.3 | 12. FROM TAXI RANK IN VULAMEHLO TO MTUBATUBA TAXI RANK From Approved Taxi Rank in Vulamehlo, pass Emalanda H.P.School, Emajubeni, Bhekani Ezingqaweni, Kwansisande join Road P235, straight to Mtubatuba Taxi Rank and return. |
| 12.4 | 9. FROM SOMKHELE TAXI RANK TO MTUBATUBA TAXI RANK" From Approved Taxi Rank in Somkhele to Approved Taxi Rank in Mtubatuba, proceed straight to Road P235/1; pass Mgwazeni School, Mgeza, Nkwadini, Mdolomba, Ninela Manyamfo, Thandanani Store, Zakhe Bottle Store, Masuku direct to Mtubatuba Taxi Rank and return |
| 12.5 | 8. FROM KWAMAZIBUKO TAXI RANK TO MTUBATUBA TAXI RANK" From Approved Taxi Rank in KwaMazibuko to Approved Taxi Rank in Mtubatuba, pass eChibini, proceed straight on P235/1, and pass Mpukunyoni, Madida, Ekupheleni, Nkodibe N2 intersection, Eskom direct to Mtubatuba Taxi Rank |
| 12.6 | tO hLABISA From approved taxi rank in Mtubatuba to approved taxi rank in Hlabisa, from Mtuba taxi rank go straight, join John Ross highway, turn left join Road P237, turn right, join Road P235-1, proceed straight to Hlabisa and return. |



transport

Department:
Transport
Province of KwaZulu-Natal

GAZETTE

LGKZNG39-2015-SEP

REGION: ALL

| | |
|---|---|
| 1) Application Number: APP0043322 | 2) Gazette Number: LGKZNG39-2015-SEP |
| 3) Applicant: N SIBISI ID NO. 5209215240088 Association: UPPER HLABISA TAXI OWNERS ASSOCIATION | 4) Applicant Address: 21 AYOB STREET DUNDEE KWAZULU-NATAL KWA-ZULU NATAL 3000 |
| 5) Existing Licence Holder: NOT APPLICABLE ID NO. NOT APPLICABLE | 6) Existing Licence Holder Address: NOT APPLICABLE |
| 7) Type of application: NEW OPERATING LICENCE | 8) Operating Licence Number: LKNKZN0117017 |
| 9) Vehicle Type: MINIBUS | 10) 1 x 14 (SEATED) + 0 (STANDING) |
| 11) Region: UMKHANYAKUDE | |
| 12.1 | 1.FROM HLABISA TAXI RANK TO MTUBATUBA From Hlabisa Taxi Rank Turn Right to R618 proceed to Mtubatuba and turn right on to John Ross High Way to the Taxi at Mtubatuba, load return. |
| 12.2 | 2.FROM HLABISA TO EMPANGENI From Hlabisa to Empangeni turn right on to R168. Proceed straight to the cross Road at Nkodibe, turn right on to N2, proceed straight, turn right on to D249 to Enseleni drop the passengers then proceed with P517 and turn right on to N2, proceed and turn right on to R102, proceed turn to Turner-road and proceed to B / Rank at Empangeni load and return. |
| 12.3 | 3.1 FROM HLABISA TO DURBAN From Hlabisa to Durban, turn on to R618, proceed to Nkobide crosses, turn right on to N2 proceed straight and turn left on to M4. Proceed and turn right to Argyle Street. Proceed turn left on to Umgeni Road, proceed and turn right on to Leopold Street and turn right on to Wawick Avenue, proceed and turn right on to Alice Street, proceed straight to join Umgeni Road to a Taxi Rank at Durban Station, load and return. 3.2 FROM HLABISA TO DURBAN From Hlabisa to Durban turn right on to R618. Proceed and Nkobide crosses and turn right on to N2. Proceed and turn right to R102, proceed straight and turn left at Mthunzini Filling Station, turn right and join N2 free Way at Mthunzini Plaza, proceed and turn left on to m4, proceed as mentioned on No4 to a Taxi Rank at Durban Station load and return. |
| 12.4 | 4. FROM HLABISA TO NONGOMA From Hlabisa to Nongoma turn left on to P235? 2 proceed straight to Nongoma Taxi Rank load and return. |



transport

Department:
Transport
Province of KwaZulu-Natal

GAZETTE

LGKZNG39-2015-SEP

REGION: ALL

12.5

CONDITIONS / RESTRICTIONS

1. Passengers may be picked up and or set down only at designated Taxi Rank or Taxi Stop, which shall exclude Bus Stop.
2. Entry or ranking on private property is not permitted without permission of the Landlord, a copy of which must be supplied to the Board before issue operating licence.
3. Without having entered into an agreement with other operators on a common route, as contemplated by section 88 (2) (b) of Act 22 of 2000, the picking up or setting down of passengers on such route is not permitted. A copy of such agreement must be supplied to the Board.
4. At ranks, whether on street or off-street, only the taxis that can be accommodated in the demarcated area may occupy the rank, excess vehicles must hold elsewhere at designated holding areas.
5. Rank permits or letters of authority must be produced in respect of all ranks in Municipal areas, in particular major Towns and Cities.
6. The allocation of any route or portion of a route is subject to the condition that it has been approved and allocated in good faith and that such route will be invalid should it transpire that the route or portion therefore will, or has caused conflict due to it having been approved based on incorrect or false information supplied to the Board or as a result of an error. In such instance the operation license must be returned to the Board for correction.
7. The vehicles must be covered by motor vehicle insurance as well as personal liability insurance.



transport

Department:
Transport
Province of KwaZulu-Natal

GAZETTE

LGKZNG39-2015-SEP

REGION: ALL

| | |
|--|---|
| 1) Application Number: APP0043285 | 2) Gazette Number: LGKZNG39-2015-SEP |
| 3) Applicant: ME BIYELA ID NO. 5202025694081 Association: A RANK TAXI ASSOCIATION | 4) Applicant Address: P.O. BOX 847 EMPANGENI KWAZULU-NATAL KWA-ZULU NATAL 3880 |
| 5) Existing Licence Holder: NOT APPLICABLE ID NO. NOT APPLICABLE | 6) Existing Licence Holder Address: NOT APPLICABLE |
| 7) Type of application: NEW OPERATING LICENCE | 8) Operating Licence Number: LKNKZN0111162 |
| 9) Vehicle Type: MINIBUS | 10) 1 x 13 (SEATED) + 0 (STANDING) |
| 11) Region: UTHUNGULU | |
| 12.1 | ROUTE 1 From Approved A-Rank into R34, into John Ross Highway to Richardsbay C.B.D. approved Taxi Rank, return with passengers. |
| 12.2 | ROUTE 2 From approved A-Rank into R34, into R66 into Osborn Road to Eshowe rank pick and drop and return with passengers |
| 12.3 | ROUTE 3 From approved A-Rank into R34 into Piet Retief into Rekenholdm into Victoria Street to Melmoth Rank pick and drop and return with passengers |
| 12.4 | ROUTE 4 From approved A-Rank R34 into East Street into Church Street into Vryheid Plaza pick and drop and return with passengers |
| 12.5 | ROUTE 5 From approved A-Rank into R34 into NII Kerk hand into Voortrekker & proceed to Newcastle Taxi Rank and return with passengers. |
| 12.6 | ROUTE 6 From approved A-Rank into R34 into N11 into R23 Wanderers Street, Park City Taxi Rank No.2, Johannesburg direct and return with passengers |
| 12.7 | ROUTE 7 From approved A-Rank R34, N2, M27, M4, R102, M17 to Durban Station and pass Berea and return with passengers |
| 12.8 | ROUTE 8 From approved A-Rank R34, R68 Forth Lious Babanangu into Nquthu Taxi Rank to Empangeni with Passengers. |
| 12.9 | ROUTE 9 From approved A-Rank R34, Piet Retief, R226, P503, to Nkandla and return with passengers. |
| 12.10 | ROUTE 10 From Approved A-Rank R34, Bryn Street into OK Bazaar Handson Road, Tanner Road, N2 pass Gingindlovu and proceed to Mandeni Taxi Rank and return with passengers. |
| 12.11 | ROUTE 11 From approved A-Rank R34, Biyela Street, Bryn Street, OK Bazaar, Handson Road, Tanner Road, N2, pass Gingindlovu pass Mandeni pass Tugela, Maphumulo pass Greytown along R74 pass Mooi-River along R622, R103, Diamond Road, Harding Street, Alexander Street to Estcourt and return with passengers. |

**transport**

Department:
Transport
Province of KwaZulu-Natal

GAZETTE**LGKZNG39-2015-SEP****REGION: ALL**

| | |
|--------------|---|
| 12.12 | ROUTE 12 From approve A-Rank R34 Biyela Street, Bryn Street, OK Bazaar, Union Street, Z.S. M Road N2 pass Nseleni into R102 pass Mtubatuba along P237 pass Hluhluwe and proceed to Mkuze and return with passengers |
|--------------|---|



transport

Department:
Transport
Province of KwaZulu-Natal

GAZETTE

LGKZNG39-2015-SEP

REGION: ALL

| | |
|--|---|
| 1) Application Number: APP0043290 | 2) Gazette Number: LGKZNG39-2015-SEP |
| 3) Applicant: BD BIYELA ID NO. 5111075403089 Association: BHUKHANANA TAXI ASSOCIATION | 4) Applicant Address: PO BOX 16997 EMPANGENI 3880 |
| 5) Existing Licence Holder: NOT APPLICABLE ID NO. NOT APPLICABLE | 6) Existing Licence Holder Address: NOT APPLICABLE |
| 7) Type of application: NEW OPERATING LICENCE | 8) Operating Licence Number: NOT AVAILABLE |
| 9) Vehicle Type: NOT AVAILABLE | 10) 1 x 0 (SEATED) + 0 (STANDING) |
| 11) Region: UTHUNGULU | |
| 12.1 | <p>Mancence- Empangeni</p> <p>Start at Mancence P235 turn left at Esihlahleni the follow the circle which takes you back to P253, then you turn right at Luwanda and take a u- turn right at Kheyizana stop and go back to P253 then turn left to D312 which is also a circle and come back to P253.</p> <p>From P253 then turn left to join up R34 where they only drop off. There is no loading drop Qalakabusha, then straight along R34 road, turn left into Biyela, off load and turn right to Burne Street right down to Maxwell, then turn left to R34 right down to Old Main Road, to Inyanga Motors turn right and proceed to Tanner Road, then Gans Motors Spares, turn left to Zulment Centre they drop-off, not loading and turn back to Empangeni A - Rank offload and back same route.</p> <p>In terms of O235 the road, its where they pick and drop at all stops as well</p> <p>Luwamba, Esihlahleni, Emondini, Kwamajomela etc, and at D312 of which all of this is a gravel road.</p> |



transport

Department:
Transport
Province of KwaZulu-Natal

GAZETTE

LGKZNG39-2015-SEP

REGION: ALL

| | |
|--|---|
| 1) Application Number: APP0043230 | 2) Gazette Number: LGKZNG39-2015-SEP |
| 3) Applicant: P MHLONGO ID NO. 5804090893082 Association: ESIKHAWINI TAXI ASSOCIATION | 4) Applicant Address: P O BOX 999 RICHARDS BAY KWAZULUNATAL 3900 |
| 5) Existing Licence Holder: NOT APPLICABLE ID NO. NOT APPLICABLE | 6) Existing Licence Holder Address: NOT APPLICABLE |
| 7) Type of application: NEW OPERATING LICENCE | 8) Operating Licence Number: NOT AVAILABLE |
| 9) Vehicle Type: NOT AVAILABLE | 10) 1 x 0 (SEATED) + 0 (STANDING) |
| 11) Region: UTHUNGULU | |
| 12.1 | <p>ROUTE 1. ESIKHAWINI TO RICHARDSBAY</p> <p>Depart Esikhawini Taxi Rank, turn left into Mthomboni Road, right into Mdlebe Mpuma (east), into Meloni (P106) carry straight down the B10 (P106), past Madlankala, turn right into R34 (John Ross Parkway), turn left West Central Arterial carry straight into Bullion Boulevard, then turn left into Taxi City Rank Richardsbay, return along the same route</p> |
| 12.2 | <p>"ROUTE 2." ESIKHAWINI TO RICHARDSBAY via Alton</p> <p>Depart Esikhawini Rank, left into Mthomboni Road, right into Mdlebe Mpuma (east), into Meloni (P106), carry straight down the B10 (P106), past Madlankala, turn right into R34 (John Ross Parkway), turn right into Alumina Allee, 100 metres away from the road, off loading at bus stop (Maringini), return back straight across Alumina Allee, off loading at Amalgamated, Engine Garage, Ikhwezi deport Bell, Shell Garage, ZCBF, Dollar Drive, turn right and left into Bullion Boulevard and turn left into Taxi Rank Richardsbay, and return along the same route</p> |
| 12.3 | <p>"ROUTE 3." ESIKHAWINI TO EMPANGENI RAIL</p> <p>Depart Esikhawini Rank, turn left into Mthomboni Road, carry straight into D1567, turn right into N2 (freeway), turn left into R34 (John Ross Parkway), straight into Tanner Road, off loading at Kentucky, Post Office, Emric Motors and turn left into B Rank, off loading then turn into Main Road, turn left and right Grantham Highway, back into R34, turn right into Maxwell Street, then left into Lot 63 Taxi Rank, turn right into N2 (Ngoya x Roads) straight to Empangni Circle, left into Tanner Road, then right into B-Rank, turn right into Tanner Road, turn left into R34, right into Maxwell Street, left into Lot 63, taxi rank Empangeni and return along the same route</p> |
| 12.4 | <p>ROUTE 4. ESIKHAWINI TO EMPANGENI LOT 63</p> <p>Depart Esikhawini Rank, turn left into Mthomboni Road, straight into D1567, turn right into N2, left into R34 (John Ross Parkway), straight into Main Road, off loading at Speedy, turn left into President Swart Avenue, off loading at Central Park, Total Garage, turn right into Maxwell Street, then left into Lot 63 Taxi Rank Empangeni and return along the same route</p> |
| 12.5 | <p>ROUTE 5. ESIKHAWINI (MPEMBENI) TO RICHARDSBAY</p> <p>Depart Esikhawini Taxi Rank, turn right into Mthomboni Road, carry straight across Mdlebe Mpuma robots along D887 to Mpembeni (Lexon tea room), turn back along D887, straight down the B10 (P106), past Madlankala, turn right into R34 (John Ross Parkway), turn left into West Central Arterial, carry straight to Bullion Boulevard, then left into Taxi City Rank Richardsbay, along the same route</p> |



transport

Department:
Transport
Province of KwaZulu-Natal

GAZETTE

LGKZNG39-2015-SEP

REGION: ALL

| | |
|------|--|
| 12.6 | <p>ROUTE 6. ESIKHAWINI (PORT DUNFORD) TO EMPANGENI Depart Esikhawini Rank to Port Dunford, along D537 to kwaMoli tea room and turn back along D537, turn left into D1597, straight to Masongo X Roads, turn left into Mlebe Mpuma, right into Meloni (P106), carry straight down the B10 (P106), past Madlankal, turn left into R34 (John Ross Parkway), turn left into Tanner Road, offloading at Kentucky, Post Office, Emric Motors, left into B-Rank, back into Main Road, left and right into Grantam Highway, turn right into Maxwell Street, then left into Lot 63 Taxi Rank Empangni, and return along the same route</p> |
| 12.7 | <p>CONDITIONS:</p> <ol style="list-style-type: none"> 1. PASSENGERS MAY BE PICKED UP AND/OR SET DOWN ONLY AT DESIGNATED TAXI RANK OR TAXI STOP, WHICH SHALL EXCLUDE BUS STOPS. 2. ENTRY OR RANKING ON PRIVATE PROPERTY IS NOT PERMITTED WITHOUT WRITTEN PERMISSION OF THE LANDLORD, A COPY OF WHICH MUST BE SUPPLIED TO THE BOARD. 3. WITHOUT HAVING ENTERED INTO AN AGREEMENT WITH OTHER OPERATOR ON A COMMON ROUTE, AS CONTEMPLATED BY SECTION 88(2) (B) OF ACT 22 OF 2000, THE PICKING UP OR SETTING DOWN OF PASSENGERS ON SUCH ROUTE IS NOT PERMITTED. A COPY OF SUCH AGREEMENT MUST BE SUPPLIED TO THE BOARD. 4. AT RANKS, WHETHER ON? STREET OR OFF? STREET, ONLY THE TAXI THAT CAN BE ACCOMMODATED IN THE DEMARCATED AREA MAY OCCUPY THE RANK, EXCESS VEHICLES MUST HOLD ELSEWHERE AT DESIGNATED HOLDING AREAS. 5. RANK PERMITS OR LETTERS OF AUTHORITY MUST BE PRODUCED IN RESPECT OF ALL RANKS IN MUNICIPAL AREAS, IN PARTICULAR MAJOR TOWNS AND CITIES AND IN PARTICULAR INTER-PROVINCIAL DESTINATIONS. 6. THE ALLOCATION OF ANY ROUTE OR PORTION OF A ROUTE IS SUBJECT TO THE CONDITION THAT IT HAS BEEN APPROVED AND ALLOCATED IN GOOD FAITH AND THAT SUCH ROUTE WILL BE INVALID SHOULD IT TRANSPIRE THAT THE ROUTE OR PORTION THEREOF WILL, OR HAS CAUSED CONFLICT DUE TO IT HAVING BEEN APPROVED BASED ON INCORRECT OR FALSE INFORMATION SUPPLIED TO THE BOARD OR AS A RESULT OF AN ERROR. IN SUCH INSTANCE THE OPERATING LICENCE MUST BE RETURNED TO THE BOARD FOR CORRECTION. 7. THE VEHICLE MUST BE COVERED BY MOTOR VEHICLE INSURANCE AS WELL AS PERSONAL LIABILITY INSURANCE |



transport

Department:
Transport
Province of KwaZulu-Natal

GAZETTE

LGKZNG39-2015-SEP

REGION: ALL

| | |
|--|---|
| 1) Application Number: APP0043231 | 2) Gazette Number: LGKZNG39-2015-SEP |
| 3) Applicant: P MHLONGO ID NO. 5804090893082 Association: ESIKHAWINI TAXI ASSOCIATION | 4) Applicant Address: P O BOX 999 RICHARDS BAY 3900 |
| 5) Existing Licence Holder: NOT APPLICABLE ID NO. NOT APPLICABLE | 6) Existing Licence Holder Address: NOT APPLICABLE |
| 7) Type of application: NEW OPERATING LICENCE | 8) Operating Licence Number: NOT AVAILABLE |
| 9) Vehicle Type: MINIBUS | 10) 1 x 13 (SEATED) + 0 (STANDING) |
| 11) Region: UTHUNGULU | |
| 12.1 | <p>ROUTE 1. ESIKHAWINI TO RICHARDSBAY</p> <p>Depart Esikhawini Taxi Rank, turn left into Mthomboni Road, right into Mdlebe Mpuma (east), into Meloni (P106) carry straight down the B10 (P106), past Madlankala, turn right into R34 (John Ross Parkway), turn left West Central Arterial carry straight into Bullion Boulevard, then turn left into Taxi City Rank Richardsbay, return along the same route</p> |
| 12.2 | <p>"ROUTE 2." ESIKHAWINI TO RICHARDSBAY via Alton</p> <p>Depart Esikhawini Rank, left into Mthomboni Road, right into Mdlebe Mpuma (east), into Meloni (P106), carry straight down the B10 (P106), past Madlankala, turn right into R34 (John Ross Parkway), turn right into Alumina Allee, 100 metres away from the road, off loading at bus stop (Maringini), return back straight across Alumina Allee, off loading at Amalgamated, Engine Garage, Ikhwezi deport Bell, Shell Garage, ZCBF, Dollar Drive, turn right and left into Bullion Boulevard and turn left into Taxi Rank Richardsbay, and return along the same route</p> |
| 12.3 | <p>"ROUTE 3." ESIKHAWINI TO EMPANGENI RAIL</p> <p>Depart Esikhawini Rank, turn left into Mthomboni Road, carry straight into D1567, turn right into N2 (freeway), turn left into R34 (John Ross Parkway), straight into Tanner Road, off loading at Kentucky, Post Office, Emric Motors and turn left into B Rank, off loading then turn into Main Road, turn left and right Grantham Highway, back into R34, turn right into Maxwell Street, then left into Lot 63 Taxi Rank, turn right into N2 (Ngoya x Roads) straight to Empangni Circle, left into Tanner Road, then right into B-Rank, turn right into Tanner Road, turn left into R34, right into Maxwell Street, left into Lot 63, taxi rank Empangeni and return along the same route</p> |
| 12.4 | <p>ROUTE 4. ESIKHAWINI TO EMPANGENI LOT 63</p> <p>Depart Esikhawini Rank, turn left into Mthomboni Road, straight into D1567, turn right into N2, left into R34 (John Ross Parkway), straight into Main Road, off loading at Speedy, turn left into President Swart Avenue, off loading at Central Park, Total Garage, turn right into Maxwell Street, then left into Lot 63 Taxi Rank Empangeni and return along the same route</p> |



transport

Department:
Transport
Province of KwaZulu-Natal

GAZETTE

LGKZNG39-2015-SEP

REGION: ALL

| | |
|--|---|
| 1) Application Number: APP0043252 | 2) Gazette Number: LGKZNG39-2015-SEP |
| 3) Applicant: SJ SIBIYA ID NO. 6501016486087 Association: ESIKHAWINI TAXI ASSOCIATION | 4) Applicant Address: PO BOX 995 ESIKHAWINI, EMPANGENI EMPANGENI KWA-ZULU NATAL 3900 |
| 5) Existing Licence Holder: NOT APPLICABLE ID NO. NOT APPLICABLE | 6) Existing Licence Holder Address: NOT APPLICABLE |
| 7) Type of application: NEW OPERATING LICENCE | 8) Operating Licence Number: LKNKZN018635 |
| 9) Vehicle Type: MINIBUS | 10) 1 x 15 (SEATED) + 0 (STANDING) |
| 11) Region: UTHUNGULU | |
| 12.1 | <p>ROUTE 1. ESIKHAWINI TO RICHARDSBAY</p> <p>Depart Esikhawini Taxi Rank, turn left into Mthomboni Road, right into Mlebe Mpuma (east), into Meloni (P106) carry straight down the B10 (P106), past Madlankala, turn right into R34 (John Ross Parkway), turn left West Central Arterial carry straight into Bullion Boulevard, then turn left into Taxi City Rank Richardsbay, return along the same route</p> |
| 12.2 | <p>ROUTE 2. ESIKHAWINI TO RICHARDSBAY via Alton</p> <p>Depart Esikhawini Rank, left into Mthomboni Road, right into Mlebe Mpuma (east), into Meloni (P106), carry straight down the B10 (P106), past Madlankala, turn right into R34 (John Ross Parkway), turn right into Alumina Allee, 100 metres away from the road, off loading at bus stop (Maringini), return back straight across Alumina Allee, off loading at Amalgamated, Engine Garage, Ikhwezi deport Bell, Shell Garage, ZCBF, Dollar Drive, turn right and left into Bullion Boulevard and turn left into Taxi Rank Richardsbay, and return along the same route</p> |
| 12.3 | <p>ROUTE 3. ESIKHAWINI TO EMPANGENI RAIL</p> <p>Depart Esikhawini Rank, turn left into Mthomboni Road, carry straight into D1567, turn right into N2 (freeway), turn left into R34 (John Ross Parkway), straight into Tanner Road, off loading at Kentucky, Post Office, Emric Motors and turn left into B Rank, off loading then turn into Main Road, turn left and right Grantham Highway, back into R34, turn right into Maxwell Street, then left into Lot 63 Taxi Rank, turn right into N2 (Ngoya x Roads) straight to Empangni Circle, left into Tanner Road, then right into B-Rank, turn right into Tanner Road, turn left into R34, right into Maxwell Street, left into Lot 63, taxi rank Empangeni and return along the same route</p> |
| 12.4 | <p>ROUTE 4. ESIKHAWINI TO EMPANGENI LOT 63</p> <p>Depart Esikhawini Rank, turn left into Mthomboni Road, straight into D1567, turn right into N2, left into R34 (John Ross Parkway), straight into Main Road, off loading at Speedy, turn left into President Swart Avenue, off loading at Central Park, Total Garage, turn right into Maxwell Street, then left into Lot 63 Taxi Rank Empangeni and return along the same route</p> |
| 12.5 | <p>ROUTE 5. ESIKHAWINI (MPEMBENI) TO RICHARDSBAY</p> <p>Depart Esikhawini Taxi Rank, turn right into Mthomboni Road, carry straight across Mlebe Mpuma robots along D887 to Mpembeni (Lexon tea room), turn back along D887, straight down the B10 (P106), past Madlankala, turn right into R34 (John Ross Parkway), turn left into West Central Arterial, carry straight to Bullion Boulevard, then left into Taxi City Rank Richardsbay, along the same route</p> |



transport

Department:
Transport
Province of KwaZulu-Natal

GAZETTE

LGKZNG39-2015-SEP

REGION: ALL

| | |
|------|--|
| 12.6 | <p>ROUTE 6. ESIKHAWINI (PORT DUNFORD) TO EMPANGENI Depart Esikhawini Rank to Port Dunford, along D537 to kwaMoli tea room and turn back along D537, turn left into D1597, straight to Masongo X Roads, turn left into Mlebe Mpuma, right into Meloni (P106), carry straight down the B10 (P106), past Madlankal, turn left into R34 (John Ross Parkway), turn left into Tanner Road, offloading at Kentucky, Post Office, Emric Motors, left into B-Rank, back into Main Road, left and right into Grantam Highway, turn right into Maxwell Street, then left into Lot 63 Taxi Rank Empangni, and return along the same route</p> |
| 12.7 | <p>ROUTE 7. ESIKHAWINI TO DURBAN Depart Esikhawini Rank, carry straight into D1567, turn left into N2 Freeway, carry on straight and turn right into Argyle Road, turn left into Umgeni Road, turn right into Leopold Street, off loading at Durban Station, carry straight to Market Street, off loading at Berea New Market Durban, return along the same route</p> |
| 12.8 | <p>ROUTE 00 CONDITIONS:</p> <ol style="list-style-type: none"> 1.PASSENGERS MAY BE PICKED UP AND/OR SET DOWN ONLY AT DESIGNATED TAXI RANK OR TAXI STOP, WHICH SHALL EXCLUDE BUS STOPS. 2.ENTRY OR RANKING ON PRIVATE PROPERTY IS NOT PERMITTED WITHOUT WRITTEN PERMISSION OF THE LANDLORD, A COPY OF WHICH MUST BE SUPPLIED TO THE BOARD. 3.WITHOUT HAVING ENTERED INTO AN AGREEMENT WITH OTHER OPERATORS ON A COMMON ROUTE, AS CONTEMPLATED BY SECTION 88(2)(B) OF ACT 22 OF 2000, THE PICKING UP OR SETTING DOWN OF PASSENGERS ON SUCH ROUTE IS NOT PERMITTED. A COPY OF SUCH AGREEMENT MUST BE SUPPLIED TO THE BOARD. 4.AT RANKS, WHETHER ON – STREET OR OFF – STREET, ONLY THE TAXIS THAT CAN BE ACCOMODATED IN THE DEMARCATED AREA MAY OCCUPY THE RANK, EXCESS VEHICLES MUST HOLD ELSEWHERE AT DESIGNATED HOLDING AREAS. 5.RANK PERMITS OR LETTERS OF AUTHORITY MUST BE PRODUCED IN RESPECT OF ALL RANKS IN MUNICIPAL AREAS, IN PARTICULAR MAJOR TOWNS AND CITIES AND IN PARTICULAR INTER-PROVINCIAL DESTINATIONS. 6.THE ALLOCATION OF ANY ROUTE OR PORTION OF A ROUTE IS SUBJECT TO THE CONDITION THAT IT HAS BEEN APPROVED AND ALLOCATED IN GOOD FAITH AND THAT SUCH ROUTE WILL BE INVALID SHOULD IT TRANSPIRE THAT THE ROUTE OR PORTION THEREOF WILL, OR HAS CAUSED CONFLICT DUE TO IT HAVING BEEN APPROVED BASED ON INCORRECT OR FALSE INFORMATION SUPPLIED TO THE BOARD OR AS A RESULT OF AN ERROR. IN SUCH INSTANCE THE OPERATING LICENCE MUST BE RETURNED TO THE BOARD FOR CORRECTION. 7.THE VEHICLE MUST BE COVERED BY MOTOR VEHICLE INSURANCE AS WELL AS PERSONAL LIABILITY INSURANCE |



transport

Department:
Transport
Province of KwaZulu-Natal

GAZETTE

LGKZNG39-2015-SEP

REGION: ALL

| | |
|--|---|
| 1) Application Number: APP0043257 | 2) Gazette Number: LGKZNG39-2015-SEP |
| 3) Applicant: SJ SIBIYA ID NO. 6501016486087 Association: ESIKHAWINI TAXI ASSOCIATION | 4) Applicant Address: PO BOX 995 ESIKHAWINI, EMPANGENI EMPANGENI KWA-ZULU NATAL 3900 |
| 5) Existing Licence Holder: NOT APPLICABLE ID NO. NOT APPLICABLE | 6) Existing Licence Holder Address: NOT APPLICABLE |
| 7) Type of application: NEW OPERATING LICENCE | 8) Operating Licence Number: LKNKZN018638 |
| 9) Vehicle Type: MINIBUS | 10) 1 x 15 (SEATED) + 0 (STANDING) |
| 11) Region: UTHUNGULU | |
| 12.1 | <p>ROUTE 1. ESIKHAWINI TO RICHARDSBAY</p> <p>Depart Esikhawini Taxi Rank, turn left into Mthomboni Road, right into Mlebe Mpuma (east), into Meloni (P106) carry straight down the B10 (P106), past Madlankala, turn right into R34 (John Ross Parkway), turn left West Central Arterial carry straight into Bullion Boulevard, then turn left into Taxi City Rank Richardsbay, return along the same route</p> |
| 12.2 | <p>ROUTE 2. ESIKHAWINI TO RICHARDSBAY via Alton</p> <p>Depart Esikhawini Rank, left into Mthomboni Road, right into Mlebe Mpuma (east), into Meloni (P106), carry straight down the B10 (P106), past Madlankala, turn right into R34 (John Ross Parkway), turn right into Alumina Allee, 100 metres away from the road, off loading at bus stop (Maringini), return back straight across Alumina Allee, off loading at Amalgamated, Engine Garage, Ikhwezi deport Bell, Shell Garage, ZCBF, Dollar Drive, turn right and left into Bullion Boulevard and turn left into Taxi Rank Richardsbay, and return along the same route</p> |
| 12.3 | <p>ROUTE 3. ESIKHAWINI TO EMPANGENI RAIL</p> <p>Depart Esikhawini Rank, turn left into Mthomboni Road, carry straight into D1567, turn right into N2 (freeway), turn left into R34 (John Ross Parkway), straight into Tanner Road, off loading at Kentucky, Post Office, Emric Motors and turn left into B Rank, off loading then turn into Main Road, turn left and right Grantham Highway, back into R34, turn right into Maxwell Street, then left into Lot 63 Taxi Rank, turn right into N2 (Ngoya x Roads) straight to Empangni Circle, left into Tanner Road, then right into B-Rank, turn right into Tanner Road, turn left into R34, right into Maxwell Street, left into Lot 63, taxi rank Empangeni and return along the same route</p> |
| 12.4 | <p>ROUTE 4. ESIKHAWINI TO EMPANGENI LOT 63</p> <p>Depart Esikhawini Rank, turn left into Mthomboni Road, straight into D1567, turn right into N2, left into R34 (John Ross Parkway), straight into Main Road, off loading at Speedy, turn left into President Swart Avenue, off loading at Central Park, Total Garage, turn right into Maxwell Street, then left into Lot 63 Taxi Rank Empangeni and return along the same route</p> |
| 12.5 | <p>ROUTE 5. ESIKHAWINI (MPEMBENI) TO RICHARDSBAY</p> <p>Depart Esikhawini Taxi Rank, turn right into Mthomboni Road, carry straight across Mlebe Mpuma robots along D887 to Mpembeni (Lexon tea room), turn back along D887, straight down the B10 (P106), past Madlankala, turn right into R34 (John Ross Parkway), turn left into West Central Arterial, carry straight to Bullion Boulevard, then left into Taxi City Rank Richardsbay, along the same route</p> |



transport

Department:
Transport
Province of KwaZulu-Natal

GAZETTE

LGKZNG39-2015-SEP

REGION: ALL

| | |
|------|--|
| 12.6 | <p>ROUTE 6. ESIKHAWINI (PORT DUNFORD) TO EMPANGENI Depart Esikhawini Rank to Port Dunford, along D537 to kwaMoli tea room and turn back along D537, turn left into D1597, straight to Masongo X Roads, turn left into Mlebe Mpuma, right into Meloni (P106), carry straight down the B10 (P106), past Madlankal, turn left into R34 (John Ross Parkway), turn left into Tanner Road, offloading at Kentucky, Post Office, Emric Motors, left into B-Rank, back into Main Road, left and right into Grantam Highway, turn right into Maxwell Street, then left into Lot 63 Taxi Rank Empangni, and return along the same route</p> |
| 12.7 | <p>ROUTE 7. ESIKHAWINI TO DURBAN Depart Esikhawini Rank, carry straight into D1567, turn left into N2 Freeway, carry on straight and turn right into Argyle Road, turn left into Umgeni Road, turn right into Leopold Street, off loading at Durban Station, carry straight to Market Street, off loading at Berea New Market Durban, return along the same route</p> |
| 12.8 | <p>ROUTE 00 CONDITIONS:</p> <ol style="list-style-type: none"> 1.PASSENGERS MAY BE PICKED UP AND/OR SET DOWN ONLY AT DESIGNATED TAXI RANK OR TAXI STOP, WHICH SHALL EXCLUDE BUS STOPS. 2.ENTRY OR RANKING ON PRIVATE PROPERTY IS NOT PERMITTED WITHOUT WRITTEN PERMISSION OF THE LANDLORD, A COPY OF WHICH MUST BE SUPPLIED TO THE BOARD. 3.WITHOUT HAVING ENTERED INTO AN AGREEMENT WITH OTHER OPERATORS ON A COMMON ROUTE, AS CONTEMPLATED BY SECTION 88(2)(B) OF ACT 22 OF 2000, THE PICKING UP OR SETTING DOWN OF PASSENGERS ON SUCH ROUTE IS NOT PERMITTED. A COPY OF SUCH AGREEMENT MUST BE SUPPLIED TO THE BOARD. 4.AT RANKS, WHETHER ON – STREET OR OFF – STREET, ONLY THE TAXIS THAT CAN BE ACCOMODATED IN THE DEMARCATED AREA MAY OCCUPY THE RANK, EXCESS VEHICLES MUST HOLD ELSEWHERE AT DESIGNATED HOLDING AREAS. 5.RANK PERMITS OR LETTERS OF AUTHORITY MUST BE PRODUCED IN RESPECT OF ALL RANKS IN MUNICIPAL AREAS, IN PARTICULAR MAJOR TOWNS AND CITIES AND IN PARTICULAR INTER-PROVINCIAL DESTINATIONS. 6.THE ALLOCATION OF ANY ROUTE OR PORTION OF A ROUTE IS SUBJECT TO THE CONDITION THAT IT HAS BEEN APPROVED AND ALLOCATED IN GOOD FAITH AND THAT SUCH ROUTE WILL BE INVALID SHOULD IT TRANSPIRE THAT THE ROUTE OR PORTION THEREOF WILL, OR HAS CAUSED CONFLICT DUE TO IT HAVING BEEN APPROVED BASED ON INCORRECT OR FALSE INFORMATION SUPPLIED TO THE BOARD OR AS A RESULT OF AN ERROR. IN SUCH INSTANCE THE OPERATING LICENCE MUST BE RETURNED TO THE BOARD FOR CORRECTION. 7.THE VEHICLE MUST BE COVERED BY MOTOR VEHICLE INSURANCE AS WELL AS PERSONAL LIABILITY INSURANCE |



transport

Department:
Transport
Province of KwaZulu-Natal

GAZETTE

LGKZNG39-2015-SEP

REGION: ALL

| | |
|--|--|
| 1) Application Number: APP0042813 | 2) Gazette Number: LGKZNG39-2015-SEP |
| 3) Applicant: ZULU TJ ID NO. 4212125186087 Association: ESIKHAWINI TAXI ASSOCIATION | 4) Applicant Address: P O BOX 1429 ESIKHAWINI 3887 |
| 5) Existing Licence Holder: NOT APPLICABLE ID NO. NOT APPLICABLE | 6) Existing Licence Holder Address: NOT APPLICABLE |
| 7) Type of application: NEW OPERATING LICENCE | 8) Operating Licence Number: PMB1266682 |
| 9) Vehicle Type: NOT AVAILABLE | 10) 1 x 0 (SEATED) + 0 (STANDING) |
| 11) Region: UTHUNGULU | |
| 12.1 | <p>ROUTE 1. ESIKHAWINI TO RICHARDSBAY</p> <p>Depart Esikhawini Taxi Rank, turn left into Mthomboni Road, right into Mlebe Mpuma (east), into Meloni (P106) carry straight down the B10 (P106), past Madlankala, turn right into R34 (John Ross Parkway), turn left West Central Arterial carry straight into Bullion Boulevard, then turn left into Taxi City Rank Richardsbay, return along the same route</p> |
| 12.2 | <p>"ROUTE 2. " ESIKHAWINI TO RICHARDSBAY via Alton</p> <p>Depart Esikhawini Rank, left into Mthomboni Road, right into Mlebe Mpuma (east), into Meloni (P106), carry straight down the B10 (P106), past Madlankala, turn right into R34 (John Ross Parkway), turn right into Alumina Allee, 100 metres away from the road, off loading at bus stop (Maringini), return back straight across Alumina Allee, off loading at Amalgamated, Engine Garage, Ikhwezi deport Bell, Shell Garage, ZCBF, Dollar Drive, turn right and left into Bullion Boulevard and turn left into Taxi Rank Richardsbay, and return along the same route</p> |
| 12.3 | <p>"ROUTE 3. " ESIKHAWINI TO EMPANGENI RAIL</p> <p>Depart Esikhawini Rank, turn left into Mthomboni Road, carry straight into D1567, turn right into N2 (freeway), turn left into R34 (John Ross Parkway), straight into Tanner Road, off loading at Kentucky, Post Office, Emric Motors and turn left into B Rank, off loading then turn into Main Road, turn left and right Grantham Highway, back into R34, turn right into Maxwell Street, then left into Lot 63 Taxi Rank, turn right into N2 (Ngoya x Roads) straight to Empangni Circle, left into Tanner Road, then right into B-Rank, turn right into Tanner Road, turn left into R34, right into Maxwell Street, left into Lot 63, taxi rank Empangeni and return along the same route</p> |
| 12.4 | <p>ROUTE 4. ESIKHAWINI TO EMPANGENI LOT 63</p> <p>Depart Esikhawini Rank, turn left into Mthomboni Road, straight into D1567, turn right into N2, left into R34 (John Ross Parkway), straight into Main Road, off loading at Speedy, turn left into President Swart Avenue, off loading at Central Park, Total Garage, turn right into Maxwell Street, then left into Lot 63 Taxi Rank Empangeni and return along the same route</p> |
| 12.5 | <p>ROUTE 5. ESIKHAWINI (MPEMBENI) TO RICHARDSBAY</p> <p>Depart Esikhawini Taxi Rank, turn right into Mthomboni Road, carry straight across Mlebe Mpuma robots along D887 to Mpembeni (Lexon tea room), turn back along D887, straight down the B10 (P106), past Madlankala, turn right into R34 (John Ross Parkway), turn left into West Central Arterial, carry straight to Bullion Boulevard, then left into Taxi City Rank Richardsbay, along the same route</p> |

**transport**

Department:
Transport
Province of KwaZulu-Natal

GAZETTE**LGKZNG39-2015-SEP****REGION: ALL**

- | | |
|-------------|---|
| 12.6 | <p>ROUTE 6. ESIKHAWINI (PORT DUNFORD) TO EMPANGENI Depart Esikhawini Rank to Port Dunford, along D537 to kwaMoli tea room and turn back along D537, turn left into D1597, straight to Masongo X Roads, turn left into Mlebe Mpuma, right into Meloni (P106), carry straight down the B10 (P106), past Madlankal, turn left into R34 (John Ross Parkway), turn left into Tanner Road, offloading at Kentucky, Post Office, Emric Motors, left into B-Rank, back into Main Road, left and right into Grantam Highway, turn right into Maxwell Street, then left into Lot 63 Taxi Rank Empangni, and return along the same route</p> |
|-------------|---|



transport

Department:
Transport
Province of KwaZulu-Natal

GAZETTE

LGKZNG39-2015-SEP

REGION: ALL

| | |
|---|--|
| 1) Application Number: APP0043286 | 2) Gazette Number: LGKZNG39-2015-SEP |
| 3) Applicant: NN MHLONGO ID NO. 6005010338088 Association: NHLABANE TAXI ASSOCIATION | 4) Applicant Address: P.O. BOX 10790 MEERENSEE KWAZULU-NATAL KWA-ZULU NATAL 3901 |
| 5) Existing Licence Holder: NOT APPLICABLE ID NO. NOT APPLICABLE | 6) Existing Licence Holder Address: NOT APPLICABLE |
| 7) Type of application: NEW OPERATING LICENCE | 8) Operating Licence Number: LKNKZN0110589 |
| 9) Vehicle Type: MINIBUS | 10) 1 x 15 (SEATED) + 0 (STANDING) |
| 11) Region: UTHUNGULU | |
| 12.1 | ROUTE 1. From Sokhulu Taxi Rank into ZM 350, turn right to N2-R102 to Mtubatuba Taxi Rank direct and return. |
| 12.2 | ROUTE 2. From Sokhulu Taxi Rank into ZM 350, continue with ZM 350 and cross N2 R102 to Kwa-Mbonambi Taxi Rank, direct and return |
| 12.3 | ROUTE 3. From Sokhulu Taxi Rank into ZM350, turn left to P515, continue with P515, join with D1559, turn right into RBM Road, continue with P515, via Meerensee, drop passengers only, Anglers Rod, right to John Ross Parkway R34 to CBD Taxi Rank, Richardsbay, direct and return |
| 12.4 | ROUTE 4. From Sokhulu Taxi Rank into ZM350, left to P515, right to RBM Road, via Meerensee, drop passengers only, Anglers Rod, continue with R34 to Empangeni, A-Rank, direct and return |



transport

Department:
Transport
Province of KwaZulu-Natal

GAZETTE

LGKZNG39-2015-SEP

REGION: ALL

| | |
|--|--|
| 1) Application Number: APP0043298 | 2) Gazette Number: LGKZNG39-2015-SEP |
| 3) Applicant: MJ MABIKA ID NO. 4002245136082 Association: INSELENI TAXI ASSOCIATION | 4) Applicant Address: PO BOX 995 ESIKHAWINI, EMPANGENI EMPANGENI KWA-ZULU NATAL 3900 |
| 5) Existing Licence Holder: NOT APPLICABLE ID NO. NOT APPLICABLE | 6) Existing Licence Holder Address: NOT APPLICABLE |
| 7) Type of application: NEW OPERATING LICENCE | 8) Operating Licence Number: LKNKZN0118305 |
| 9) Vehicle Type: MINIBUS | 10) 1 x 13 (SEATED) + 0 (STANDING) |
| 11) Region: UTHUNGULU | |
| 12.1 | ROUTE 7: NSELENI TO KWANGWANASE: FROM NESLENI INTO N2, PROCEED ALONG N2 PASS MKHUZE & TURN LEFT INTO PS22/1 AND PROCEED INTO KWANGWANASE TAXI RANK AND RETURN. |
| 12.2 | APPROVED ROUTES NSELENI TAXI ASSOCIATION NSELENI TO RICHARDS BAY: ROUTE 1: FROM NSELENI TAXI RANK INTO N2, INTO R34 AND PROCEED INTO RICHARDS BAY AND INTO BRACKEHAM ROAD, INTO ALTON ROAD, INTO BUSINESS INDUSTRIES, INTO HABOUR, AND INTO RICHARDS BAY TAXI RANK AND RETURN. |
| 12.3 | ROUTE 2: NSELENI TO MTUBATUBA: NSELENI TAXI RANK TURN LEFT INTO N2, PROCEED ALONG N2 AND TURN RIGHT INTO R102 & PROCEED TO MTUBATUBA TAXI RANK AND RETURN. |
| 12.4 | ROUTE 3: NSELENI TO MKHUZE: NSELENI INTO N2, PROCEED ALONG N2, TURN LEFT INTO MKHUZE TAXI RANK AND RETURN. |
| 12.5 | ROUTE 4: NSELENI TO EMPANGENI: NSELENI TAXI RANK TO EMPANGENI TURN RIGHT JOINING N2 SOUTH DRIVING TO EMPANGENI RAIL, TURN RIGHT LEAVING N2 TO R34 ROAD TO EMPANGENI RAIL, TURN LEFT TO MAIN ROAD THEN TURN RIGHT BY USING TANNER ROAD, LEAVE TANNER ROAD STRAIGHT TO THE TAXI RANK AT EMPANGENI RAIL, THEN DRIVE TO EMPANGENI UP TOWN BY USING TANNER ROAD, TURN LEFT JOINING MAXWELL STREET, TURN LEFT TO EMPANGENI TAXI RANK AND RETURN. |
| 12.6 | ROUTE 5: NSELENI TO MKHOMA: FROM NSELENI TAXI RANK INTO BHEJANE ROAD, PROCEED ALONG BHEJANE, PASS MKHOMA (PICK UP PASSENGERS), MKHOMA TAXI RANK AND RETURN. |
| 12.7 | ROUTE 6: NSELENI TO MABHUYENI FROM NSELENI TAXI RANK USING BHEJANE ROAD TO MABHUYENI (PICK UP PASSENGER), RETURN OR PROCEED TO EMPANGENI AS PER ROUTE 4 ABOVE. |



transport

Department:
Transport
Province of KwaZulu-Natal

GAZETTE

LGKZNG39-2015-SEP

REGION: ALL

| | |
|--|---|
| 1) Application Number: APP0042947 | 2) Gazette Number: LGKZNG39-2015-SEP |
| 3) Applicant: HENDRICK MTHULI GAMBUSHE ID NO. 6201156052084 Association: SIPHEMBOKUHLE TAXI ASSOCIATION | 4) Applicant Address: PO BOX 79129 EMPANGENI 3880 |
| 5) Existing Licence Holder: M GUMBI ID NO. 7106065369082 | 6) Existing Licence Holder Address: P.O. BOX 2306 EMPANGENI 3880 |
| 7) Type of application: NORMAL TRANSFER | 8) Operating Licence Number: |
| 9) Vehicle Type: MINIBUS | 10) 1 x 14 (SEATED) + 0 (STANDING) |
| 11) Region: UTHUNGULU | |
| 12.1 | ROUTE 1 From approved Taxi Rank behind Spar to Bryne Street then join Empangeni Main Road (R34) then turn left to Fukwe Street and join President Street Street, turn right to Nkankane Road then back to President Street, turn right again to Ndlanzi and go back to President Street then turn left to Juba Street 1 back to President Street then turn left again to Juba Street 2 and then turn right to Gwalagwala Street and Qalakobusha Prison, then join R34 where they Pick and drop then right to P568 where there are many stops passing they pick up and drop off sport. until it goes right to Endodwane where it ends. |



transport

Department:
Transport
Province of KwaZulu-Natal

GAZETTE

LGKZNG39-2015-SEP

REGION: ALL

| | |
|--|--|
| 1) Application Number: APP0043235 | 2) Gazette Number: LGKZNG39-2015-SEP |
| 3) Applicant: ZI NKOSI ID NO. 7109010858084 Association: IKHWEZI LOCAL AND LONG DISTANCE TA | 4) Applicant Address: PO BOX 520 PONGOLA 3170 |
| 5) Existing Licence Holder: BJ NKOSI ID NO. 7003235483085 | 6) Existing Licence Holder Address: PO BOX 2178 PONGOLA KWA ZULU-NATAL KWA-ZULU NATAL 3170 |
| 7) Type of application: DECEASED TRANSFER | 8) Operating Licence Number: LKNKZN0111913 |
| 9) Vehicle Type: NOT AVAILABLE | 10) 1 x 15 (SEATED) + 0 (STANDING) |
| 11) Region: ZULULAND | |
| 12.1 | <p>APPROVED DETAILED ROUTE DESCRIPTION IKHWEZI LOCAL & LONG DISTANCE TAXI ASSOCIATION</p> <p>1. NCONTSHANE TO PONGOLA From Ncotshane Taxi Rank B turn right to P343, proceed to Onverwacht Road, and turn right proceed to Naude Street; turn right into Pongola Taxi Rank and return.</p> |
| 12.2 | <p>2. PONGOLA TO OVERWATCH From Pongola Taxi Rank, turn left join Naude Street, turn right to Onverwacht and return.</p> |
| 12.3 | <p>3. PONGOLA TO PONGOLA SUGAR MILL From Pongola Taxi Rank, turn left join N2, proceed and turn right to Pongola Sugar Mill and return</p> |
| 12.4 | <p>4. PONGOLA TO KWANGWANASE From Pongola Taxi Rank, join N2 to Golela Crossing, turn left proceed to Golela Boarder Post and return to the Crossing, turn left join N2, proceed to Inkonkoni Crossing (Jozini Turn off), turn left joining Jozini Road and proceed to Jozini Town, proceed to Kwaskiemelele Cross, turn right into Manguzi Road and proceed into Kwanganase Taxi Rank and return.</p> |
| 12.5 | <p>5. PONGOLA TO NONGOMA From Pngola Taxi Rank, turn left into N2 and right into R66, proceed to Magudu Town and proceed to Nongoma Town and proceed into Ulundi City Complex Taxi Rank and return.</p> |
| 12.6 | <p>6. PONGOLA TO VRYHEID From Pongola Taxi Rank turn left into N2 and right to R66, proceed to Magudu Town and turn right to R60 and proceed to Vryheid, R69, turn into Church Street in Vryheid, turn right into Cicil Emme Street, turn left into Utrecht Street and proceed to Vryheid Taxi Rank and return.</p> |
| 12.7 | <p>7. PONGOLA TO DURBAN From Pongola Taxi Rank, turn right into and along N2, to Gogela, proceed to Hluhluwe, Mtubatuba, Empangeni on N2, leaving the N2 at Mount Edgecombe, join and proceed along R67, turn right at the First Intersection to Argyle Road, turn right at the First Robots, proceed to Umgeni Road and turn right to Durban Taxi Rank and return.</p> |



transport

Department:
Transport
Province of KwaZulu-Natal

GAZETTE

LGKZNG39-2015-SEP

REGION: ALL

| | |
|-------|--|
| 12.8 | <p>8. PONGOLA TO NEWCASTLE From Pongola Taxi Rank, turn right into N2, proceed and turn left join Comondale Road, turn left into R33 to Paulpiettersburg, Mpevane, Bloedriver, turn right into R34, proceed and turn left to Utrecht, join Madadeni Road, proceed to N11, turn right into Newcastle Taxi Rank and return.</p> |
| 12.9 | <p>9. PONGOLA TO PIETERMARITZBURG From Pongola Taxi Rank, turn right into N2, proceed to Comondale, turn left into R33, to Paulpiettersburg, Vryheid, Bloodriver, Dundee, join R68 and proceed to N11, turn left into First Robots and proceed, turn right into R74, turn left into N3, proceed to Estcourt, Mooiriver, Howick, proceed and turn off to Greytown Road, turn right to the First Robots into Pietermaritzburg City and proceed to Church Street and return</p> |
| 12.10 | <p>10. PONGOLA TO PEIT RETIEF From Pongola Taxi Rank, turn right into N2, proceed to Piet Retief, turn left into Piet Retief Taxi Rank and return</p> |
| 12.11 | <p>11. PONGOLA TO JOHANNESBURG From Pongola Taxi Rank, turn right into N2, proceed to Piet Retief, Ermelo, join N17, proceed to Bethal, Trichardt, Kinross, Leandra, Devon, Springs, Benoni, Germiston, proceed to M1, turn left into Rissik Street, turn right into Devilars Street and proceed into Johannesburg Park City Taxi Rank No-2 and return</p> |



transport

Department:
Transport
Province of KwaZulu-Natal

GAZETTE

LGKZNG39-2015-SEP

REGION: ALL

| | |
|---|--|
| 1) Application Number: APP0043338 | 2) Gazette Number: LGKZNG39-2015-SEP |
| 3) Applicant: TM SANGWENI ID NO. 6807285489086 Association: MAHLABATHINI-ULUNDI TRANS. ASSOCIATION | 4) Applicant Address: P.O. BOX 7297 ULUNDI KWAZULU-NATAL KWA-ZULU NATAL 3838 |
| 5) Existing Licence Holder: NOT APPLICABLE ID NO. NOT APPLICABLE | 6) Existing Licence Holder Address: NOT APPLICABLE |
| 7) Type of application: NEW OPERATING LICENCE | 8) Operating Licence Number: LKNKZN0113923 |
| 9) Vehicle Type: MINIBUS | 10) 1 x 15 (SEATED) + 0 (STANDING) |
| 11) Region: ZULULAND | |
| 12.1 | <p>ROUTE 1. ULUNDI TO EMPANGENI</p> <p>From Ulundi Plaza Taxi Rank join Princess Magogo Road and proceed to Kind Dinizulu Highway (R66) and join R34 and turn into Biyela Street to Ok Taxi Rank, offloading and loading , rejoin R34 to Maxwell Old Taxi Rank load and off-load. Return to Ulundi Plaza Taxi Rank using the same route.</p> |
| 12.2 | <p>ROUTE 2. ULUNDI TO MELMOTH</p> <p>From Ulundi Plaza Taxi Rank join Princess Magogo Road and proceed to Kind Dinizulu Highway (R66) and join R34, turn left to Melmoth, turn left into Victoria Street into Melmoth Taxi Rank. Return to Ulundi Plaza Taxi Rank using the same route</p> |
| 12.3 | <p>ROUTE 3. ULUNDI TO VRYHEID</p> <p>From Ulundi Plaza Taxi Rank join Princess Magogo Road and proceed to Kind Dinizulu Highway (R66). Turn left into R34 and proceed along the road into Vryheid and join Church Street into Vryheid Plaza Taxi Rank, off-load and load. Proceed to Stretch Crescent Street direct to the Railway Station Taxi Rank. Return to Ulundi Plaza Taxi Rank using the same route.</p> |
| 12.4 | <p>ROUTE 4. ULUNDI TO NONGOMA</p> <p>From Ulundi Plaza Taxi Rank join Princess Magogo Road and proceed to Kind Dinizulu Highway, turn right into R66 and proceed to Nongoma, off-load and load. Return to Ulundi Plaza Taxi Rank using the same route.</p> |
| 12.5 | <p>ROUTE 5. ULUNDI TO DURBAN</p> <p>From Ulundi Plaza Taxi Rank join Princess Magogo Road and join R66, proceed left along R66 until joining Dokodweni Ram Plaza straight into N3. Proceed along N3 until Durban, turn left into Alice Street and off-load and turn right Umngeni Road (R102) and turn right into Osborne Taxi Rank (Durban Station) off-load and load, proceed with Stamford Hill Road and turn right into Argyle Street (M4) North Coast, turn left into Umhlanga Ridge into N2 North or proceed with M4 North and join N2 North at Ballito junction. Return to Ulundi Plaza Taxi Rank using the same route.</p> |

**transport**

Department:
Transport
Province of KwaZulu-Natal

GAZETTE**LGKZNG39-2015-SEP****REGION: ALL**

| | |
|-------------|--|
| 12.6 | <p>ROUTE 6. ULUNDI TO MANDINI</p> <p>From Ulundi Plaza Taxi Rank join Princess Magogo Road and join R66, proceed until joining R102 and turn right passing Gingindlovu, turn right into Mandini Road and proceed to Mandini Plaza Taxi Rank. Return to Ulundi Plaza Taxi Rank using the same route.</p> |
| 12.7 | <p>ROUTE 8. ULUNDI TO NKANDLA</p> <p>From Ulundi Plaza Taxi Rank join Princess Magogo Road and join R66 South and join R68 North. Turn left into Nkandla Road and proceed to Nkandla Taxi Rank, off-load and load. Return to Ulundi Plaza Taxi Rank using the same route.</p> |
| 12.8 | <p>ROUTE 9. ULUNDI TO NQUTHU VAI BABANANGO</p> <p>From Ulundi Plaza Taxi Rank join Princess Magogo Road and join R66 South and join R68 to Babanango, off-load at Babanango Taxi Rank. Proceed along R68 to Nquthu Taxi Rank, off-load and load. Return back to Ulundi Plaza Taxi Rank using the same route.</p> |



transport

Department:
Transport
Province of KwaZulu-Natal

GAZETTE

LGKZNG39-2015-SEP

REGION: ALL

| | |
|---|--|
| 1) Application Number: APP0043331 | 2) Gazette Number: LGKZNG39-2015-SEP |
| 3) Applicant: MPUNGOSE PD ID NO. 5508230450089 Association: MAHLABATHINI-ULUNDI TRANS. ASSOCIATION | 4) Applicant Address: P O BOX 107 MAHLABATHINI 3865 |
| 5) Existing Licence Holder: NOT APPLICABLE ID NO. NOT APPLICABLE | 6) Existing Licence Holder Address: NOT APPLICABLE |
| 7) Type of application: NEW OPERATING LICENCE | 8) Operating Licence Number: LKNKZN0111817 |
| 9) Vehicle Type: MINIBUS | 10) 1 x 15 (SEATED) + 0 (STANDING) |
| 11) Region: ZULULAND | |
| 12.1 | <p>ROUTE 1. ULUNDI TO EMPANGENI</p> <p>From Ulundi Plaza Taxi Rank join Princess Magogo Road and proceed to Kind Dinizulu Highway (R66) and join R34 and turn into Biyela Street to Ok Taxi Rank, offloading and loading , rejoin R34 to Maxwell Old Taxi Rank load and off-load. Return to Ulundi Plaza Taxi Rank using the same route.</p> |
| 12.2 | <p>ROUTE 2. ULUNDI TO MELMOTH</p> <p>From Ulundi Plaza Taxi Rank join Princess Magogo Road and proceed to Kind Dinizulu Highway (R66) and join R34, turn left to Melmoth, turn left into Victoria Street into Melmoth Taxi Rank. Return to Ulundi Plaza Taxi Rank using the same route</p> |
| 12.3 | <p>ROUTE 3. ULUNDI TO VRYHEID</p> <p>From Ulundi Plaza Taxi Rank join Princess Magogo Road and proceed to Kind Dinizulu Highway (R66). Turn left into R34 and proceed along the road into Vryheid and join Church Street into Vryheid Plaza Taxi Rank, off-load and load. Proceed to Stretch Crescent Street direct to the Railway Station Taxi Rank. Return to Ulundi Plaza Taxi Rank using the same route.</p> |
| 12.4 | <p>ROUTE 4. ULUNDI TO NONGOMA</p> <p>From Ulundi Plaza Taxi Rank join Princess Magogo Road and proceed to Kind Dinizulu Highway, turn right into R66 and proceed to Nongoma, off-load and load. Return to Ulundi Plaza Taxi Rank using the same route.</p> |
| 12.5 | <p>ROUTE 5. ULUNDI TO DURBAN</p> <p>From Ulundi Plaza Taxi Rank join Princess Magogo Road and join R66, proceed left along R66 until joining Dokodweni Ram Plaza straight into N3. Proceed along N3 until Durban, turn left into Alice Street and off-load and turn right Umngeni Road (R102) and turn right into Osborne Taxi Rank (Durban Station) off-load and load, proceed with Stamford Hill Road and turn right into Argyle Street (M4) North Coast, turn left into Umhlanga Ridge into N2 North or proceed with M4 North and join N2 North at Ballito junction. Return to Ulundi Plaza Taxi Rank using the same route.</p> |
| 12.6 | <p>ROUTE 6. ULUNDI TO MANDINI</p> <p>From Ulundi Plaza Taxi Rank join Princess Magogo Road and join R66, proceed until joining R102 and turn right passing Gingindlovu, turn right into Mandini Road and proceed to Mandini Plaza Taxi Rank. Return to Ulundi Plaza Taxi Rank using the same route.</p> |

**transport**

Department:
Transport
Province of KwaZulu-Natal

GAZETTE**LGKZNG39-2015-SEP****REGION: ALL**

| | |
|-------------|--|
| 12.7 | <p>ROUTE 8. ULUNDI TO NKANDLA</p> <p>From Ulundi Plaza Taxi Rank join Princess Magogo Road and join R66 South and join R68 North. Turn left into Nkandla Road and proceed to Nkandla Taxi Rank, off-load and load. Return to Ulundi Plaza Taxi Rank using the same route.</p> |
| 12.8 | <p>ROUTE 9. ULUNDI TO NQUTHU VAI BABANANGO</p> <p>From Ulundi Plaza Taxi Rank join Princess Magogo Road and join R66 South and join R68 to Babanango, off-load at Babanango Taxi Rank. Proceed along R68 to Nquthu Taxi Rank, off-load and load. Return back to Ulundi Plaza Taxi Rank using the same route.</p> |



transport

Department:
Transport
Province of KwaZulu-Natal

GAZETTE

LGKZNG39-2015-SEP

REGION: ALL

| | |
|---|--|
| 1) Application Number: APP0043316 | 2) Gazette Number: LGKZNG39-2015-SEP |
| 3) Applicant: LN SANGWENI ID NO. 6703080633087 Association: NONGOMA TAXI ASSOCIATION | 4) Applicant Address: PO BOX 1851 NONGOMA KWA ZULU NATAL KWA-ZULU NATAL 3950 |
| 5) Existing Licence Holder: NOT APPLICABLE ID NO. NOT APPLICABLE | 6) Existing Licence Holder Address: NOT APPLICABLE |
| 7) Type of application: NEW OPERATING LICENCE | 8) Operating Licence Number: LKNKZN019404 |
| 9) Vehicle Type: MINIBUS | 10) 1 x 13 (SEATED) + 0 (STANDING) |
| 11) Region: ZULULAND | |
| 12.1 | <p>ROUTE 1 NONGOMA TAXI ASSOCIATION FROM NONGOMA TO DURBAN</p> <p>From an approved Nongoma Taxi Rank, turn right to Nongoma Main Road into R66, proceed along R66 and pass Ulundi and Melmoth (No drop or pick up will be made). Proceed into R34 and pass Ndundulu and turn right into R66 and pass Eshowe. From Eshowe town turn left to Total Garage (which is refreshment area. No drop or picks up will be made). Proceed along R66 and pass Gingindlovu (No drop or pick up will be made), and proceed to Dokodweni N2 on-ramp turn right and join N2 Toll Road, pass through Umvoti Plaza and pass Ballito and turn into right into M4 (drop may be made, no pick ups), and proceed along M4 to Durban into Ordinance Road, turn left into Soldiers Way (drop off at the Kings Gate), turn right into Leopold Road reaching Warwick Avenue, turn right and (drop can be made at Market, no pick-ups, no pick-ups. Proceed to Albert Road and turn right to Umngeni Road, and exit left to Osborne Street at the approved Taxi Rank. Off load, load and return along the forward route in reverse.</p> <p>1.1 ALTERNATIVE ROUTE NO.1 From approved Taxi Rank in Nongoma follow route as per no.1 above up to Ballito, proceed along N2 Toll Road through Umvoti Plaza and exit to R102 at the Gateway Mall to Umngeni Road, turn left and drop off at the Durban Station, proceed to Leopold Road and drop off at King's Gate and proceed along as detailed above.</p> <p>1.2 ALTERNATIVE ROUTE NO.2 From approved Taxi Rank in Nongoma, proceed to N2 Toll Road, exiting left into N3. Proceed along N3, exit to M13. Drop-off at Engen Garage, cross over to Warwick Avenue, into Alice Road (drop will be made at Grey Street), proceed to an approved rank at Osborne Street and return along route number 1 above.</p> |
| 12.2 | <p>Route 2. FROM NONGOMA TO NEWCASTLE</p> <p>From Nongoma Taxi Rank, turn left into R618, proceed along R618 to Ngome (Drop only), and turn left into R69, and cross over to R33 along Vryheid. Proceed along R33 and Blood River T-junction turn right into R34 proceed along R34 to Utrecht (drop can be made only). proceed along R34 and pass Osizweni and Madadeni (no drop only) and proceed to Newcastle, into Newcastle Taxi Rank. Off load, load and return along the forward route in reverse.</p> |
| 12.3 | <p>ROUTE 3. FROM NONGOMA TO VRYHEID</p> <p>From Nongoma Taxi Rank, turn left into R618, proceed along R618 to Ngome (Drop can be made only), proceed along R618 and turn left into R69, proceed along to Vryheid Taxi Rank. Offload, load and return along forward route in reverse.</p> |



transport

Department:
Transport
Province of KwaZulu-Natal

GAZETTE

LGKZNG39-2015-SEP

REGION: ALL

| | |
|-------|--|
| 12.4 | <p>ROUTE 4 FROM NONGOMA TO PONGOLA</p> <p>From Nongoma Taxi Rank, turn right into R66, proceed along R66 and pass Mahlangasi (drop can be made), and proceed to Magudu along R66, at the T junction turn left along N2 Road, entering town, and turn right to the approved Taxi Rank in Pongola. Off-load, load and return along forward route in reverse.</p> |
| 12.5 | <p>ROUTE 5. FROM NONGOMA TO MKHUZE</p> <p>From Nongoma Taxi Rank, turn left to Main Road and proceed to the junction and take right along R618 at Siphambanweni, turn left along P234, and pass Ekuthokozeni (pick-ups is made subject to condition 5 below), proceed along P234 (Bhanganomona pick-ups is made subject to condition 5 below) to N2 and cross over to N2 to Mkhuze Main Road and turn left to approved taxi rank at Mkhuze. Offload and load return along the forward route in reverse.</p> |
| 12.6 | <p>Route 6. FROM NONGOMA TO EMPANGENI</p> <p>From Nongoma Taxi Rank turn left to the Main Road at the junction turn right along R618, and pass along Buxeden and Hlabisa (no pick and drop made), proceed to Matubatuba, at the N2 junction, turn right into N2 and proceed to Richards Bay (drop is made, no pick ups). Proceed along R34 to Empangeni and drop off only passengers at 'B' Rank and proceed to 'A' Rank. Off-load, load and return along the forward route in reverse.</p> <p>6.1.ALTERNATIVE ROUTE</p> <p>From Nongoma Taxi Rank, turn right along R66 and pass Ulundi (No pick or drop) and proceed to Melmoth along R66 and drop will be made only. Proceed along R34 to Ndundulu (drop only), and proceed along R34 to Empangeni. Offload and load at Empangeni 'A' Rank and return along the forward route in reverse.</p> |
| 12.7 | N /A |
| 12.8 | N /A |
| 12.9 | N /A |
| 12.10 | N /A |



transport

Department:
Transport
Province of KwaZulu-Natal

GAZETTE

LGKZNG39-2015-SEP

REGION: ALL

| | |
|--|---|
| 1) Application Number: APP0043005 | 2) Gazette Number: LGKZNG39-2015-SEP |
| 3) Applicant: ME ZONDO ID NO. 6206285306087 Association: NONGOMA TAXI ASSOCIATION | 4) Applicant Address: P O BOX 1851 NONGOMA KWAZULU NATAL KWA-ZULU NATAL 3950 |
| 5) Existing Licence Holder: NOT APPLICABLE ID NO. NOT APPLICABLE | 6) Existing Licence Holder Address: NOT APPLICABLE |
| 7) Type of application: NEW OPERATING LICENCE | 8) Operating Licence Number: LKNKZN0121124 |
| 9) Vehicle Type: MINIBUS | 10) 1 x 14 (SEATED) + 0 (STANDING) |
| 11) Region: ZULULAND | |
| 12.1 | <p>ROUTE 10. FROM NONGOMA TO BUXEDEN</p> <p>From approved Taxi Rank in Nongoma, into R618, at Esiphambanweni turn right into D1801 to Esikhokhwaneni, turn right into R618. At Odushwini Area turn right into D1856 to Esidinsini and pass Njampela Area into D1810, turn right into R66 into Nongoma Main Road.</p> <p>10.1 ALTERNATIVE ROUTE From approved Taxi Rank in Nongoma up to R618 proceed to Dushwini, turn left into D1857 to Dongothuli Area, and return back to R618 and proceed to Esinkonkonko Area, turn left into D2032 to Mthwadlana Area and return back into R618 to Buxeden Taxi Rank. Offload, load and return along the forward route in reverse.</p> |
| 12.2 | <p>ROUTE 1 NONGOMA TAXI ASSOCIATION FROM NONGOMA TO DURBAN</p> <p>From an approved Nongoma Taxi Rank, turn right to Nongoma Main Road into R66, proceed along R66 and pass Ulundi and Melmoth (No drop or pick up will be made). Proceed into R34 and pass Ndundulu and turn right into R66 and pass Eshowe. From Eshowe town turn left to Total Garage (which is refreshment area. No drop or picks up will be made). Proceed along R66 and pass Gingindlovu (No drop or pick up will be made), and proceed to Dokodweni N2 on-ramp turn right and join N2 Toll Road, pass through Umvoti Plaza and pass Ballito and turn into right into M4 (drop may be made, no pick ups), and proceed along M4 to Durban into Ordinance Road, turn left into Soldiers Way (drop off at the Kings Gate), turn right into Leopold Road reaching Warwick Avenue, turn right and (drop can be made at Market, no pick-ups, no pick-ups. Proceed to Albert Road and turn right to Umngeni Road, and exit left to Osborne Street at the approved Taxi Rank. Off load, load and return along the forward route in reverse.</p> <p>1.1 ALTERNATIVE ROUTE NO.1 From approved Taxi Rank in Nongoma follow route as per no.1 above up to Ballito, proceed along N2 Toll Road through Umvoti Plaza and exit to R102 at the Gateway Mall to Umngeni Road, turn left and drop off at the Durban Station, proceed to Leopold Road and drop off at King's Gate and proceed along as detailed above.</p> <p>1.2 ALTERNATIVE ROUTE NO.2 From approved Taxi Rank in Nongoma, proceed to N2 Toll Road, exiting left into N3. Proceed along N3, exit to M13. Drop-off at Engen Garage, cross over to Warwick Avenue, into Alice Road (drop will be made at Grey Street), proceed to an approved rank at Osborne Street and return along route number 1 above.</p> |



transport

Department:
Transport
Province of KwaZulu-Natal

GAZETTE

LGKZNG39-2015-SEP

REGION: ALL

| | |
|------|--|
| 12.3 | <p>Route 2. FROM NONGOMA TO NEWCASTLE</p> <p>From Nongoma Taxi Rank, turn left into R618, proceed along R618 to Ngome (Drop only), and turn left into R69, and cross over to R33 along Vryheid. Proceed along R33 and Blood River T-junction turn right into R34 proceed along R34 to Utrecht (drop can be made only). proceed along R34 and pass Osizweni and Madadeni (no drop only) and proceed to Newcastle, into Newcastle Taxi Rank. Offload, load and return along the forward route in reverse.</p> |
| 12.4 | <p>ROUTE 3. FROM NONGOMA TO VRYHEID</p> <p>From Nongoma Taxi Rank, turn left into R618, proceed along R618 to Ngome (Drop can be made only), proceed along R618 and turn left into R69, proceed along to Vryheid Taxi Rank. Offload, load and return along forward route in reverse.</p> |
| 12.5 | <p>ROUTE 4 FROM NONGOMA TO PONGOLA</p> <p>From Nongoma Taxi Rank, turn right into R66, proceed along R66 and pass Mahlangasi (drop can be made), and proceed to Magudu along R66, at the T junction turn left along N2 Road, entering town, and turn right to the approved Taxi Rank in Pongola. Off-load, load and return along forward route in reverse.</p> |
| 12.6 | <p>ROUTE 5. FROM NONGOMA TO MKHUZE</p> <p>From Nongoma Taxi Rank, turn left to Main Road and proceed to the junction and take right along R618 at Siphambanweni, turn left along P234, and pass Ekuthokozeni (pick-ups is made subject to condition 5 below), proceed along P234 (Bhanganomona pick-ups is made subject to condition 5 below) to N2 and cross over to N2 to Mkhuze Main Road and turn left to approved taxi rank at Mkhuze. Offload and load return along the forward route in reverse.</p> |
| 12.7 | <p>Route 6. FROM NONGOMA TO EMPANGENI</p> <p>From Nongoma Taxi Rank turn left to the Main Road at the junction turn right along R618, and pass along Buxeden and Hlabisa (no pick and drop made), proceed to Matubatuba, at the N2 junction, turn right into N2 and proceed to Richards Bay (drop is made, no pick ups). Proceed along R34 to Empangeni and drop off only passengers at 'B' Rank and proceed to 'A' Rank. Off-load, load and return along the forward route in reverse.</p> <p>6.1.ALTERNATIVE ROUTE</p> <p>From Nongoma Taxi Rank, turn right along R66 and pass Ulundi (No pick or drop) and proceed to Melmoth along R66 and drop will be made only. Proceed along R34 to Ndundulu (drop only), and proceed along R34 to Empangeni. Offload and load at Empangeni 'A' Rank and return along the forward route in reverse.</p> |
| 12.8 | <p>ROUTE 7. FROM NONGOMA TO JOHANNESBURG</p> <p>From Nongoma approved Taxi Rank, turn left at junction, turn right into R618, proceed along R618 into R69. Proceed along R69 and pass Vryheid and cross over into R33, at Blood River T junction turn right into R34, and pass Utrecht and Newcastle (No pick up or drop will be made). At Newcastle turn right into N11. Proceed along N11 to Volkrust (refreshment point) (No pick up pick), turn left into R23 and proceed to Standerton, Heidenberg and Balfour (drop can be made, no picks ups), and proceed into N3 subway and turn right into N3. Proceed along N3 to Johannesburg, and pass Boksburg, Vosloorus (no pick or drop) and turn left into M2. Proceed along M2 and turn left into Rissik Street, into Wolmarans Street, turn right into Wanderes Street and turn left into an approved Taxi Rank. Offload and load and return along the forward route in reverse.</p> |

CONTINUES ON PAGE 386 - PART 4



KWAZULU-NATAL PROVINCE
KWAZULU-NATAL PROVINSIE
ISIFUNDAZWE SA KWAZULU-NATALI

Provincial Gazette • Provinsiale Koerant • Igazethi Yesifundazwe

GAZETTE EXTRAORDINARY — BUITENGEWONE KOERANT — IGAZETHI EYISIPESHELI

(Registered at the post office as a newspaper) • (As 'n nuusblad by die poskantoor geregistreer)
(Irejistiwee njengephephandaba eposihhovisi)

PIETERMARITZBURG

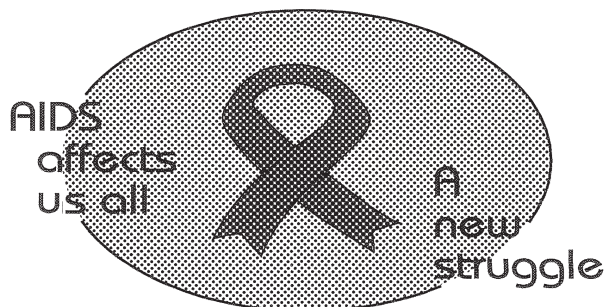
Vol. 9

12 NOVEMBER 2015
12 NOVEMBER 2015
12 KULWEZI 2015

No. 1546

PART 4 OF 7

We all have the power to prevent AIDS



**AIDS
HELPLINE**

0800 012 322

DEPARTMENT OF HEALTH

Prevention is the cure

N.B. The Government Printing Works will not be held responsible for the quality of "Hard Copies" or "Electronic Files" submitted for publication purposes

ISSN 1994-4558



01546



9 771994 455008



transport

Department:
Transport
Province of KwaZulu-Natal

GAZETTE

LGKZNG39-2015-SEP

REGION: ALL

| | |
|-------|---|
| 12.9 | <p>ROUTE 8. FROM NONGOMA TO MFOLOZI</p> <p>From approved Taxi Rank in Nongoma, turn right into R66, proceed along R66 and pass Holinyoka (dropping only), turn left to L428 to Ezimpisini Area (dropping only) and return to R66, proceeding along R66 to Denge Area (drop only), turn right into D1819 to Kwa-Minya Area, into R618, turn right to Nongoma town 2 into R66 and proceed to Kwa-Gomondo Area, turn left along D1818 and proceed to KwaMpunza Area and return to R66. Proceed along R66 to Esigangeni Area and turn right into D1821 to Phangode and return to R66. Proceed along R66 to Mfemfeni Area, turn left into P703 to Matheni Area and Ukhukho and return to R66. Proceed along R66 to Kwa-Musi Area and to Mfolozi approved Taxi Rank and return along the forward route in reverse.</p> |
| 12.10 | <p>ROUTE 9. FROM NONGOMA TO MAPHOPHOMA</p> <p>From approve Taxi Rank in Nongoma , turn left into Main Road, into Esikhaleni Areas turn left into D1810 to Maphophoma. Turn left into D1855 to Ekuvukeni Area and return back into D1810. Proceed along D1810 and turn right into D1853 to Sheleza and pass Mpumalanga Area and return back into D1810. Proceed along D1810 and turn left into D1903 to Dabhazi Area and return back into D1810. Proceed along D1810 and pass Hlambanyathi Area , into R618 and pass Hlabisa and proceed to Maphophoma approved Taxi Rank. Offload, load and return along the forward route in reverse.</p> |
| 12.11 | <p>ROUTE 11. FROM NONGOMA TO USUTHU</p> <p>From approved Taxi Rank in Nongoma turn left into R66, at Esigangeni Area turn right to D1821 to Phangode, turn right into D1820 to Usuthu approved Taxi Rank. Offload, load and return along the forward route in reverse.</p> |



transport

Department:
Transport
Province of KwaZulu-Natal

GAZETTE

LGKZNG39-2015-SEP

REGION: ALL

- | | |
|-------|--|
| 12.12 | <p>ROUTE 00 CONDITIONS/RESTRICTIONS</p> <ol style="list-style-type: none"> 1.Passengers may be picked up and/or set down only at designated Taxi Rank or Taxi Stop, which shall exclude Bus Stops. 2.On the inbound trip to Durban, Vosloorus, Newcastle, Ladysmith, Empangeni, Mandini and Ulundi, no passengers may be picked up enroute from leaving the magisterial of Nongoma until reaching the destination rank. 3.On the return trip to Nongoma, no passengers may be set down until reaching the Magisterial District of Nongoma. 4.Entry or ranking on private property is not permitted without permission of the Landlord, a copy of which must be supplied to the Board before issue operating licence. 5.Without having entered into an agreement with other operators on a common route, as contemplated by section 88 (2) (B) of Act 22 of 2000, the picking up or setting down of passengers on such route is not permitted. A copy of such agreement must be supplied to the Board. 6.At ranks, whether on -street or off-street, only the taxis that can be accommodated in the demarcated area may occupy the rank, excess vehicles must hold elsewhere at designated holding areas. 7.Rank permits or letters of authority must be produced in respect of all ranks in municipal arrears, in particular major towns and cities. 8.The allocation of any route or portion of a route is subject to the condition that it has been approved and allocated in good faith and that such route will be invalid should it transpire that the route or portion thereof will, or has caused conflict due to it having been approved based on incorrect or false information supplied to the Board or as a result of an error. In such instance the operating licence must be returned to the Board for correction. 9.The vehicle must be covered by motor vehicle insurance as well as personal liability insurance. |
|-------|--|



transport

Department:
Transport
Province of KwaZulu-Natal

GAZETTE

LGKZNG39-2015-SEP

REGION: ALL

| | |
|---|---|
| 1) Application Number: APP0043295 | 2) Gazette Number: LGKZNG39-2015-SEP |
| 3) Applicant: MP MTHETHWA ID NO. 5601055245088 Association: VRYHEID TAXI ASSOCIATION | 4) Applicant Address: P O BOX 1548 VRYHEID KWAZULU NATAL KWA-ZULU NATAL 3100 |
| 5) Existing Licence Holder: NOT APPLICABLE ID NO. NOT APPLICABLE | 6) Existing Licence Holder Address: NOT APPLICABLE |
| 7) Type of application: NEW OPERATING LICENCE | 8) Operating Licence Number: LKNKZN017497 |
| 9) Vehicle Type: MINIBUS | 10) 1 x 15 (SEATED) + 0 (STANDING) |
| 11) Region: ZULULAND | |
| 12.1 | <p>Route 15 - JOHANNESBURG ROUTES From Railway Station, turn right into Stretch Crescent, to Church Street, into R34 and turn right into N11 into Laingsnek Street, left into Joubert Street, then right again into Pienaar Street, in Volkrust, then continue with R23 past Standerton, passing Greylingstad then right to R51 passing Balfour to join N3 passing Heidelberg turn left to M2 West, turn into Rissik Street, into De Villiers, into Wanderers Street, Taxi Rank in Johannesburg.</p> <p>Return as per forward journey. TARIFFS: AS PER AGREEMENT</p> |
| 12.2 | <p>Route 0 CONDITIONS:</p> <ol style="list-style-type: none"> 1. Passengers may be picked up and / or set down only at designated Taxi Rank or Taxi Stop, which shall exclude Bus Stops. 2. On the In Bound Trip Durban, no passengers may be picked up en route from leaving Vryheid, until reaching the Durban Station Taxi Rank. 3. On the return trip to Vryheid, no passengers may be set down until reaching Vryheid. 4. Entry or Ranking on private property is not permitted without written permission of the landlord, a copy of which must be supplied to the board. 5. Without having entered into an agreement with other operator on a common route, as contemplated by Section 88 (2)(B) of Act 22 of 2000, the picking up or setting down of passengers on such route is not permitted. A copy of such agreement must be supplied to the Board. 6. Rank Permits are required for all Ranks, in particular for: Durban, Johannesburg, Empangeni, Newcastle and Pongola. 7. Picking up or setting down of passengers only permitted at Ranks and Authorised Taxi Stops. 8. Charter Service to be allocated only to INDEFINITE OPERATING LICENCES. |



transport

Department:
Transport
Province of KwaZulu-Natal

GAZETTE

LGKZNG39-2015-SEP

REGION: ALL

| | |
|--|--|
| 1) Application Number: APP0043321 | 2) Gazette Number: LGKZNG39-2015-SEP |
| 3) Applicant: MT NZACA ID NO. 4606205484082 Association: SIQALOKUHLE TAXI ASSOCIATION | 4) Applicant Address: P.O BOX 130 TONGAAT KWAZULU NATAL KWA-ZULU NATAL 4001 |
| 5) Existing Licence Holder: NOT APPLICABLE ID NO. NOT APPLICABLE | 6) Existing Licence Holder Address: NOT APPLICABLE |
| 7) Type of application: NEW OPERATING LICENCE | 8) Operating Licence Number: LKNKZN0110631 |
| 9) Vehicle Type: MINIBUS | 10) 1 x 15 (SEATED) + 0 (STANDING) |
| 11) Region: ILEMBE | |
| 12.1 | ROUTE 1 FROM BHAMSHELA TO TONGAAT From Taxi Rank to R614, pass Nsuzi Police Station picking up and dropping off, pass Qinisani School up to Fairbreeze Robot, turn right into R102 proceed to Tongaat with Main Road, turn right into Market Lane to Tongaat Taxi Rank. |
| 12.2 | ROUTE 2 FROM TONGAAT TO STANGER From Tongaat Taxi Rank on Market Lane, turn left into R102 Main Road, turn left into Chief Albert Luthuli Street, turn right into Balcom Street and proceed to Stanger Taxi Rank near Checkers Shopping Centre and from Stanger to Tongaat Taxi Rank along the same route. |
| 12.3 | ROUTE 3 TONGAAT TO VERULAM From Tongaat Taxi Rank on Market Lane turn right to R102 Main Road, turn left into Vincent Dickson Street, turn left into Wick Street, left into Ireland Street and proceed to the Taxi Rank on Ireland Street and from Verulam to Tongaat Taxi rank along the same route. |
| 12.4 | ROUTE 4 TONGAAT TO WEWE From Tongaat Taxi Rank on Market Lane turn left to R102 Main Road, turn left at Noordsburg Road, R614, pass Newtown, Shhudu, Flying Lotus Depot, Mazibuko, Mary Grey, Msengeni to Wewe Taxi rank, return to Tongaat Taxi rank along the same route. |
| 12.5 | ROUTE 5 TONGAAT TO BALLITO From Tongaat Taxi Rank on Market Lane turn left to the Main Road R102 turn left onto Watson Highway (M43) turn left on Leo Boyd Highway (M4) turn right into Ballito Drive (M4), left into Compensation Beach Road to Driefontein Taxi Rank. From Driefontein Taxi Rank along Compensation Beach Road right into Hawkins Road Ballito Drive (M4) across N2 left into R102 to Main Road Tonggat, right into Markewt Road to Tongaat Taxi Rank. |
| 12.6 | ROUTE 6 TONGAAT TO LA-MERCY From Tongaat Taxi rank on Market lane turn left at Main Road (R102) right at watson Highway (M43) right at Genazzano Road, left at Dolphin Avenue, left at South Beach Road to Rank at LaMercy, Return along the same route. |
| 12.7 | ROUTE 9 FROM TONGAAT TAXI RANK TO BELVEDERE On Market Lane turn right into Main Road R102 turn right into Dahlja Road to Station and proceed to Rank. |
| 12.8 | ROUTE 10 FROM TONGAAT TO BHAMSHELA On Market Lane turn left at robot to R102 Main Road turn left R614 take Noordsburg Road and proceed to Bhamshela Taxi Rank. |



transport

Department:
Transport
Province of KwaZulu-Natal

GAZETTE

LGKZNG39-2015-SEP

REGION: ALL

| | |
|-------|--|
| 12.9 | <p>ROUTE 7 TONGAAT TO CHIBINI From Tongaat Taxi Rank on Market Lane turn left into R102 Main Road turn left into Noodsburg Road (R614), pass Bhamshela Taxi rank turn right pass deda School and proceed to the Chibini Taxi rank and return along the same route.</p> |
| 12.10 | <p>ROUTE 8 TONGAAT TO MAPHUMULO From Tongaat Taxi Rank on Market Lane to R102 Main Road turn left to Noodsburg Road R614, turn right into Kwamazibuko, pass Qinisani High School proceed into cross the bridge pass Umvoti and proceed to Kwa-Maphumulo Taxi Rank and return along the same route.</p> |
| 12.11 | <p>ROUTE 9 TONGAAT TO PIETERMARITZBURG From Tongaat Taxi Rank on Market Lane turn right onto Main Road (R102) into M41 turn South on the N2 turn west on N3 take Church Street Off-Ramp into Pietermaritzburg along Church Street right into East Street, left into Pietermaritz Street (M80) to Pietermaritz Street taxi Rank, left into Church Street to N3 return along the same route.</p> |
| 12.12 | <p>ROUTE 10 TONGAAT TO PINETOWN From Tongaat Taxi rank on Market Lane turn into R102 Main Road into Main Road (R102) into M41 South onto N2 West into N3 onto M13 JS Mrwick Highway take Old Main Road off-ramp right into old main Road into Anderson street to Pinetown Taxi rank and return along the same route.</p> |
| 12.13 | <p>ROUTE 11 TONGAAT TAXI RANK TO EMPANGENI Tongaati Taxi rank on Market Lane turn left into R102 Main Road pass Gingindlovu pass Felixton to R34 turn left and proceed to the Empangeni Taxi rank near Boxer Supermarket and return along the same route.</p> |
| 12.14 | <p>ROUTE 12 CHIBINI TO TONGAAT From Chibini Taxi rank Pass Qalakahle High School via Nambithane pass Bhamshela pass Nsuze Police Station pass Kwamazibuko proceeding with R614 to Fairbreeze turn right to R102 Main Road to Tongaat Taxi Rank and return along the same route.</p> |
| 12.15 | <p>ROUTE 13 BHAMSHELA TO KWA-MAPHUMULO From Bhamshela Taxi rank Road R614 pass Nsuze Police Station left turn to Qinisani School cross the bridge to Umvoti T junction and turn towards Kwa-Maphumulo Taxi Rank return along the same route.</p> |
| 12.16 | <p>ROUTE CHARTER SERVICE :FROM SIQALOKUHLE TAXI RANK TO POINTS WITHIN THE PROVINCE OF KWAZULU-NATAL ONLY. NO PICKING UP OR SETTING DOWN OF PASSENGERS EN ROUTE.</p> |
| 12.17 | <p>ROUTE 14 BHAMSHELA TO DALTON R614 Road pass Glenside Fawn Leas straight to Dalton Taxi Rank AND RETURN ALONG THE SAME ROUTE.</p> |
| 12.18 | <p>ROUTE 0 CONDITIONS 1. PASSENGERS MAY BE PICKED UP AND/ OR SET DOWN ONLY AT DESIGNATED TAXI RANKS OR TAXI STOPS, WHICH SHALL EXCLUDE BUS STOPS. 2. ENTRY OR RANKING ON PRIVATE PROPERTY IS NOT PERMITTED WITHOUT THE WRITTEN PERMISSION OF THE LANDLORD, A COPY OF WHICH MUST BE SUPPLIED TO THE BOARD. 3. WITHOUT HAVING ENTERED INTO AN AGREEMENT WITH OTHER OPERATORS ON A COMMON ROUTE AS CONTEMPLATED BY SECTION 88(2)(B) OF ACT 22 OF 2000 THE PICKING UP OR SETTING DOWN OF PASSENGERS ON SUCH ROUTE IS NOT PERMITTED. A COPY OF SUCH AGREEMENT MUST BE SUPPLIED TO THE BOARD. 4. AT RANKS WHETHER ON-STREET OR OFF-STREET ONLY THE TAXIS THAT CAN BE ACCOMMODATED IN THE DESIGNATED AREA MAY OCCUPY THE RANK. EXCESS VEHICLES MUST HOLD ELSEWHERE.</p> |

**transport**

Department:
Transport
Province of KwaZulu-Natal

GAZETTE**LGKZNG39-2015-SEP****REGION: ALL**

| | |
|--------------|---|
| 12.19 | <p>ROUTE 15 TONGAAT TO UMVOTI FronTongaat Taxi Rank on Market Lane turn left into R102 Main Road turn left Noodsburg Road R614 turn right KwaMazibuko pass Qinisani High School straight and cross the bridge proceed to Umvoti Taxi Rank return along the same route</p> |
|--------------|---|



transport

Department:
Transport
Province of KwaZulu-Natal

GAZETTE

LGKZNG39-2015-SEP

REGION: ALL

| | |
|--|--|
| 1) Application Number: APP0043326 | 2) Gazette Number: LGKZNG39-2015-SEP |
| 3) Applicant: MT NZACA ID NO. 4606205484082 Association: SIQALOKUHLE TAXI ASSOCIATION | 4) Applicant Address: P.O BOX 130 TONGAAT KWAZULU NATAL KWA-ZULU NATAL 4001 |
| 5) Existing Licence Holder: NOT APPLICABLE ID NO. NOT APPLICABLE | 6) Existing Licence Holder Address: NOT APPLICABLE |
| 7) Type of application: NEW OPERATING LICENCE | 8) Operating Licence Number: LKNKZN0110630 |
| 9) Vehicle Type: MINIBUS | 10) 1 x 15 (SEATED) + 0 (STANDING) |
| 11) Region: ILEMBE | |
| 12.1 | ROUTE 1 FROM BHAMSHELA TO TONGAAT From Taxi Rank to R614, pass Nsuzi Police Station picking up and dropping off, pass Qinisani School up to Fairbreeze Robot, turn right into R102 proceed to Tongaat with Main Road, turn right into Market Lane to Tongaat Taxi Rank. |
| 12.2 | ROUTE 2 FROM TONGAAT TO STANGER From Tongaat Taxi Rank on Market Lane, turn left into R102 Main Road, turn left into Chief Albert Luthuli Street, turn right into Balcom Street and proceed to Stanger Taxi Rank near Checkers Shopping Centre and from Stanger to Tongaat Taxi Rank along the same route. |
| 12.3 | ROUTE 3 TONGAAT TO VERULAM From Tongaat Taxi Rank on Market Lane turn right to R102 Main Road, turn left into Vincent Dickson Street, turn left into Wick Street, left into Ireland Street and proceed to the Taxi Rank on Ireland Street and from Verulam to Tongaat Taxi rank along the same route. |
| 12.4 | ROUTE 4 TONGAAT TO WEWE From Tongaat Taxi Rank on Market Lane turn left to R102 Main Road, turn left at Noordsburg Road, R614, pass Newtown, Sbhudu, Flying Lotus Depot, Mazibuko, Mary Grey, Msengeni to Wewe Taxi rank, return to Tongaat Taxi rank along the same route. |
| 12.5 | ROUTE 5 TONGAAT TO BALLITO From Tongaat Taxi Rank on Market Lane turn left to the Main Road R102 turn left onto Watson Highway (M43) turn left on Leo Boyd Highway (M4) turn right into Ballito Drive (M4), left into Compensation Beach Road to Driefontein Taxi Rank. From Driefontein Taxi Rank along Compensation Beach Road right into Hawkins Road Ballito Drive (M4) across N2 left into R102 to Main Road Tonggat, right into Markewt Road to Tongaat Taxi Rank. |
| 12.6 | ROUTE 6 TONGAAT TO LA-MERCY From Tongaat Taxi rank on Market lane turn left at Main Road (R102) right at watson Highway (M43) right at Genazzano Road, left at Dolphin Avenue, left at South Beach Road to Rank at LaMercy, Return along the same route. |
| 12.7 | ROUTE 9 FROM TONGAAT TAXI RANK TO BELVEDERE On Market Lane turn right into Main Road R102 turn right into Dahlja Road to Station and proceed to Rank. |
| 12.8 | ROUTE 10 FROM TONGAAT TO BHAMSHELA On Market Lane turn left at robot to R102 Main Road turn left R614 take Noordsburg Road and proceed to Bhamshela Taxi Rank. |



transport

Department:
Transport
Province of KwaZulu-Natal

GAZETTE

LGKZNG39-2015-SEP

REGION: ALL

| | |
|-------|---|
| 12.9 | <p>ROUTE 7 TONGAAT TO CHIBINI From Tongaat Taxi Rank on Market Lane turn left into R102 Main Road turn left into Noodsburg Road (R614), pass Bhamshela Taxi rank turn right pass deda School and proceed to the Chibini Taxi rank and return along the same route.</p> |
| 12.10 | <p>ROUTE 8 TONGAAT TO MAPHUMULO From Tongaat Taxi rank on Market Lane to R102 Main Road turn left to Noodsburg Road R614, turn right into Kwamazibuko, pass Qinisani High School proceed into cross the bridge pass Umvoti and proceed to Kwa-Maphumulo Taxi Rank and return along the same route.</p> |
| 12.11 | <p>ROUTE 9 TONGAAT TO PIETERMARITZBURG From Tongaat Taxi rank on Market Lane turn right onto Main Road (R102) into M41 turn South on the N2 turn west on N3 take Church Street Off- Ramp into Pietermaritzburg along Church Street right into East Street, left into Pietermaritz Street (M80) to Pietermaritz Street taxi Rank, left into Church Street to N3 return along the same route.</p> |
| 12.12 | <p>ROUTE 10 TONGAAT TO PINETOWN From Tongaat Taxi rank on Market Lane turn into R102 Main Road into Main Road (R102) into M41 South onto N2 West into N3 onto M13 JS Mrwick Highway take Old Main Road off-ramp right into old main Road into Anderson street to Pinetown Taxi rank and return along the same route.</p> |
| 12.13 | <p>ROUTE 11 TONGAAT TAXI RANK TO EMPANGENI Tongaati Taxi rank on Market Lane turn left into R102 Main Road pass Gingindlovu pass Felixton to R34 turn left and proceed to the Empangeni Taxi rank near Boxer Supermarket and return along the same route.</p> |
| 12.14 | <p>ROUTE 12 CHIBINI TO TONGAAT From Chibini Taxi rank Pass Qalakahle High School via Nambithane pass Bhamshela pass Nsuze Police Station pass KwaMazibuko proceeding with R614 to Fairbreeze turn right to R102 Main Road to Tongaat Taxi Rank and return along the same route.</p> |
| 12.15 | <p>ROUTE 13 BHAMSHELA TO KWA-MAPHUMULO From Bhamshela Taxi rank Road R614 pass Nsuze Police Station left turn to Qinisani School cross the bridge to Umvoti T junction and turn towards Kwa-Maphumulo Taxi Rank return along the same route.</p> |
| 12.16 | <p>ROUTE 00 CHARTER SERVICE: FROM SIQALOKUHLE TAXI RANK TO POINTS WITHIN THE PROVINCE OF KWAZULU-NATAL ONLY. NO PICKING UP OR SETTING DOWN OF PASSENGERS EN ROUTE.</p> |
| 12.17 | <p>ROUTE 14 BHAMSHELA TO DALTON R614 Road pass Glenside Fawn Leas straight to Dalton Taxi Rank AND RETURN ALONG THE SAME ROUTE.</p> |



transport

Department:
Transport
Province of KwaZulu-Natal

GAZETTE

LGKZNG39-2015-SEP

REGION: ALL

| | |
|-------|--|
| 12.18 | <p>ROUTE 0 CONDITIONS</p> <ol style="list-style-type: none"> 1.PASSENGERS MAY BE PICKED UP AND/ OR SET DOWN ONLY AT DESIGNATED TAXI RANKS OR TAXI STOPS,WHICH SHALL EXCLUDE BUS STOPS. 2.ENTRY OR RANKING ON PRIVATE PROPETY IS NOT PERMITTED WITHOUT THE WRITTEN PERMISSION OF THE LANDLORD,A COPY OF WHICH MUST BE SUPPLIED TO THE BOARD. 3.WITHOUT HAVING ENTERED INTO AN AGREEMENT WITH OTHER OPERATORS ON A COMMOM ROUTE AS CONTEMPLATED BY SECTION 88(2)(B) OF ACT 22 OF 2000 THE PICKING UP OR SETTING DOWN OF PASSENGERS ON SUCH ROUTE IS NOT PERMITTED. A COPY OF SUCH AGREEMENT MUST BE SUPPLIED TO THE BOARD. 4.AT RANKS WHETHER ON-STREET OR OFF-STREET ONLY THE TAXIS THAT CAN BE ACCOMADATED IN THE DERMATED AREA MAY OCCUPY THE RANK.EXCESS VEHICLES MUST HOLD ELSEWHERE. |
| 12.19 | <p>ROUTE 15 TONGAAT TO UMVOTI</p> <p>FronTongaat Taxi Rank on Market Lane turn left into R102 Main Road turn left Noodsburg Road R614 turn right KwaMazibuko pass Qinisani High School straight and cross the bridge proceed to Umvoti Taxi Rank return along the same route</p> |



transport

Department:
Transport
Province of KwaZulu-Natal

GAZETTE

LGKZNG39-2015-SEP

REGION: ALL

| | |
|--|--|
| 1) Application Number: APP0043328 | 2) Gazette Number: LGKZNG39-2015-SEP |
| 3) Applicant: MT NZACA ID NO. 4606205484082 Association: SIQALOKUHLE TAXI ASSOCIATION | 4) Applicant Address: P.O BOX 130 TONGAAT KWAZULU NATAL KWA-ZULU NATAL 4001 |
| 5) Existing Licence Holder: NOT APPLICABLE ID NO. NOT APPLICABLE | 6) Existing Licence Holder Address: NOT APPLICABLE |
| 7) Type of application: NEW OPERATING LICENCE | 8) Operating Licence Number: LKNKZN0110629 |
| 9) Vehicle Type: MINIBUS | 10) 1 x 15 (SEATED) + 0 (STANDING) |
| 11) Region: ILEMBE | |
| 12.1 | ROUTE 1 FROM BHAMSHELA TO TONGAAT From Taxi Rank to R614, pass Nsuze Police Station picking up and dropping off, pass Qinisani School up to Fairbreeze Robot, turn right into R102 proceed to Tongaat with Main Road, turn right into Market Lane to Tongaat Taxi Rank. |
| 12.2 | ROUTE 2 FROM TONGAAT TO STANGER From Tongaat Taxi Rank on Market Lane, turn left into R102 Main Road, turn left into Chief Albert Luthuli Street, turn right into Balcom Street and proceed to Stanger Taxi Rank near Checkers Shopping Centre and from Stanger to Tongaat Taxi Rank along the same route. |
| 12.3 | ROUTE 3 TONGAAT TO VERULAM From Tongaat Taxi Rank on Market Lane turn right to R102 Main Road, turn left into Vincent Dickson Street, turn left into Wick Street, left into Ireland Street and proceed to the Taxi Rank on Ireland Street and from Verulam to Tongaat Taxi rank along the same route. |
| 12.4 | ROUTE 4 TONGAAT TO WEWE From Tongaat Taxi Rank on Market Lane turn left to R102 Main Road, turn left at Noordsburg Road, R614, pass Newtown, Shhudu, Flying Lotus Depot, Mazibuko, Mary Grey, Msengeni to Wewe Taxi rank, return to Tongaat Taxi rank along the same route. |
| 12.5 | ROUTE 5 TONGAAT TO BALLITO From Tongaat Taxi Rank on Market Lane turn left to the Main Road R102 turn left onto Watson Highway (M43) turn left on Leo Boyd Highway (M4) turn right into Ballito Drive (M4), left into Compensation Beach Road to Driefontein Taxi Rank. From Driefontein Taxi Rank along Compensation Beach Road right into Hawkins Road Ballito Drive (M4) across N2 left into R102 to Main Road Tonggat, right into Markewt Road to Tongaat Taxi Rank. |
| 12.6 | ROUTE 6 TONGAAT TO LA-MERCY From Tongaat Taxi rank on Market lane turn left at Main Road (R102) right at watson Highway (M43) right at Genazzano Road, left at Dolphin Avenue, left at South Beach Road to Rank at LaMercy, Return along the same route. |
| 12.7 | ROUTE 9 FROM TONGAAT TAXI RANK TO BELVEDERE On Market Lane turn right into Main Road R102 turn right into Dahlja Road to Station and proceed to Rank. |
| 12.8 | ROUTE 10 FROM TONGAAT TO BHAMSHELA On Market Lane turn left at robot to R102 Main Road turn left R614 take Noordsburg Road and proceed to Bhamshela Taxi Rank. |



transport

Department:
Transport
Province of KwaZulu-Natal

GAZETTE

LGKZNG39-2015-SEP

REGION: ALL

| | |
|-------|--|
| 12.9 | <p>ROUTE 7 TONGAAT TO CHIBINI From Tongaat Taxi Rank on Market Lane turn left into R102 Main Road turn left into Noodsburg Road (R614), pass Bhamshela Taxi rank turn right pass deda School and proceed to the Chibini Taxi rank and return along the same route.</p> |
| 12.10 | <p>ROUTE 8 TONGAAT TO MAPHUMULO From Tongaat Taxi rank on Market Lane to R102 Main Road turn left to Noodsburg Road R614, turn right into Kwamazibuko, pass Qinisani High School proceed into cross the bridge pass Umvoti and proceed to Kwa-Maphumulo Taxi Rank and return along the same route.</p> |
| 12.11 | <p>ROUTE 9 TONGAAT TO PIETERMARITZBURG From Tongaat Taxi rank on Market Lane turn right onto Main Road (R102) into M41 turn South on the N2 turn west on N3 take Church Street Off-Ramp into Pietermaritzburg along Church Street right into East Street, left into Pietermaritz Street (M80) to Pietermaritz Street taxi Rank, left into Church Street to N3 return along the same route.</p> |
| 12.12 | <p>ROUTE 10 TONGAAT TO PINETOWN From Tongaat Taxi rank on Market Lane turn into R102 Main Road into Main Road (R102) into M41 South onto N2 West into N3 onto M13 JS Mrwick Highway take Old Main Road off-ramp right into old main Road into Anderson street to Pinetown Taxi rank and return along the same route.</p> |
| 12.13 | <p>ROUTE 11 TONGAAT TAXI RANK TO EMPANGENI Tongaati Taxi rank on Market Lane turn left into R102 Main Road pass Gingindlovu pass Felixton to R34 turn left and proceed to the Empangeni Taxi rank near Boxer Supermarket and return along the same route.</p> |
| 12.14 | <p>ROUTE 12 CHIBINI TO TONGAAT From Chibini Taxi rank Pass Qalakahle High School via Nambithane pass Bhamshela pass Nsuze Police Station pass Kwamazibuko proceeding with R614 to Fairbreeze turn right to R102 Main Road to Tongaat Taxi Rank and return along the same route.</p> |
| 12.15 | <p>ROUTE 13 BHAMSHELA TO KWA-MAPHUMULO From Bhamshela Taxi rank Road R614 pass Nsuze Police Station left turn to Qinisani School cross the bridge to Umvoti T junction and turn towards Kwa-Maphumulo Taxi Rank return along the same route.</p> |
| 12.16 | <p>ROUTE 00 CHARTER SERVICE: FROM SIQALOKUHLE TAXI RANK TO POINTS WITHIN THE PROVINCE OF KWAZULU-NATAL ONLY. NO PICKING UP OR SETTING DOWN OF PASSENGERS EN ROUTE.</p> |
| 12.17 | <p>ROUTE 14 BHAMSHELA TO DALTON R614 Road pass Glenside Fawn Leas straight to Dalton Taxi Rank AND RETURN ALONG THE SAME ROUTE.</p> |



transport

Department:
Transport
Province of KwaZulu-Natal

GAZETTE

LGKZNG39-2015-SEP

REGION: ALL

| | |
|-------|--|
| 12.18 | <p>ROUTE 0 CONDITIONS</p> <ol style="list-style-type: none"> 1.PASSENGERS MAY BE PICKED UP AND/ OR SET DOWN ONLY AT DESIGNATED TAXI RANKS OR TAXI STOPS,WHICH SHALL EXCLUDE BUS STOPS. 2.ENTRY OR RANKING ON PRIVATE PROPETY IS NOT PERMITTED WITHOUT THE WRITTEN PERMISSION OF THE LANDLORD,A COPY OF WHICH MUST BE SUPPLIED TO THE BOARD. 3.WITHOUT HAVING ENTERED INTO AN AGREEMENT WITH OTHER OPERATORS ON A COMMON ROUTE AS CONTEMPLATED BY SECTION 88(2)(B) OF ACT 22 OF 2000 THE PICKING UP OR SETTING DOWN OF PASSENGERS ON SUCH ROUTE IS NOT PERMITTED. A COPY OF SUCH AGREEMENT MUST BE SUPPLIED TO THE BOARD. 4.AT RANKS WHETHER ON-STREET OR OFF-STREET ONLY THE TAXIS THAT CAN BE ACCOMADATED IN THE DERMATED AREA MAY OCCUPY THE RANK.EXCESS VEHICLES MUST HOLD ELSEWHERE. |
| 12.19 | <p>ROUTE 15 TONGAAT TO UMVOTI</p> <p>FronTongaati Taxi Rank on Market Lane turn left into R102 Main Road turn left Noodsburg Road R614 turn right KwaMazibuko pass Qinisani High School straight and cross the bridge proceed to Umvoti Taxi Rank return along the same route</p> |



transport

Department:
Transport
Province of KwaZulu-Natal

GAZETTE

LGKZNG39-2015-SEP

REGION: ALL

| | |
|--|--|
| 1) Application Number: APP0043280 | 2) Gazette Number: LGKZNG39-2015-SEP |
| 3) Applicant: C MBAMBO ID NO. 3409150167088 Association: SIQALOKUHLE TAXI ASSOCIATION | 4) Applicant Address: 42 HAMBANATHI ROAD TONGAAT TONGAAT KWA-ZULU NATAL 4400 |
| 5) Existing Licence Holder: NOT APPLICABLE ID NO. NOT APPLICABLE | 6) Existing Licence Holder Address: NOT APPLICABLE |
| 7) Type of application: NEW OPERATING LICENCE | 8) Operating Licence Number: LKNKZN0111641 |
| 9) Vehicle Type: MINIBUS | 10) 1 x 15 (SEATED) + 0 (STANDING) |
| 11) Region: ILEMBE | |
| 12.1 | ROUTE 1 FROM BHAMSHELA TO TONGAAT From Taxi Rank to R614, pass Nsuzi Police Station picking up and dropping off, pass Qinisani School up to Fairbreeze Robot, turn right into R102 proceed to Tongaat with Main Road, turn right into Market Lane to Tongaat Taxi Rank. |
| 12.2 | ROUTE 2 FROM TONGAAT TO STANGER From Tongaat Taxi Rank on Market Lane, turn left into R102 Main Road, turn left into Chief Albert Luthuli Street, turn right into Balcom Street and proceed to Stanger Taxi Rank near Checkers Shopping Centre and from Stanger to Tongaat Taxi Rank along the same route. |
| 12.3 | ROUTE 3 TONGAAT TO VERULAM From Tongaat Taxi Rank on Market Lane turn right to R102 Main Road, turn left into Vincent Dickson Street, turn left into Wick Street, left into Ireland Street and proceed to the Taxi Rank on Ireland Street and from Verulam to Tongaat Taxi rank along the same route. |
| 12.4 | ROUTE 4 TONGAAT TO WEWE From Tongaat Taxi Rank on Market Lane turn left to R102 Main Road, turn left at Noordsburg Road, R614, pass Newtown, Sbhudu, Flying Lotus Depot, Mazibuko, Mary Grey, Msengeni to Wewe Taxi rank, return to Tongaat Taxi rank along the same route. |
| 12.5 | ROUTE 5 TONGAAT TO BALLITO From Tongaat Taxi Rank on Market Lane turn left to the Main Road R102 turn left onto Watson Highway (M43) turn left on Leo Boyd Highway (M4) turn right into Ballito Drive (M4), left into Compensation Beach Road to Driefontein Taxi Rank. From Driefontein Taxi Rank along Compensation Beach Road right into Hawkins Road Ballito Drive (M4) across N2 left into R102 to Main Road Tonggat, right into Markewt Road to Tongaat Taxi Rank. |
| 12.6 | ROUTE 6 TONGAAT TO LA-MERCY From Tongaat Taxi rank on Market lane turn left at Main Road (R102) right at watson Highway (M43) right at Genazzano Road, left at Dolphin Avenue, left at South Beach Road to Rank at LaMercy, Return along the same route. |
| 12.7 | ROUTE 9 FROM TONGAAT TAXI RANK TO BELVEDERE On Market Lane turn right into Main Road R102 turn right into Dahlja Road to Station and proceed to Rank. |
| 12.8 | ROUTE 10 FROM TONGAAT TO BHAMSHELA On Market Lane turn left at robot to R102 Main Road turn left R614 take Noordsburg Road and proceed to Bhamshela Taxi Rank. |



transport

Department:
Transport
Province of KwaZulu-Natal

GAZETTE

LGKZNG39-2015-SEP

REGION: ALL

| | |
|-------|--|
| 12.9 | <p>ROUTE 7 TONGAAT TO CHIBINI From Tongaat Taxi Rank on Market Lane turn left into R102 Main Road turn left into Noodsburg Road (R614), pass Bhamshela Taxi rank turn right pass deda School and proceed to the Chibini Taxi rank and return along the same route.</p> |
| 12.10 | <p>ROUTE 8 TONGAAT TO MAPHUMULO From Tongaat Taxi rank on Market Lane to R102 Main Road turn left to Noodsburg Road R614, turn right into Kwamazibuko, pass Qinisani High School proceed into cross the bridge pass Umvoti and proceed to Kwa-Maphumulo Taxi Rank and return along the same route.</p> |
| 12.11 | <p>ROUTE 9 TONGAAT TO PIETERMARITZBURG From Tongaat Taxi rank on Market Lane turn right onto Main Road (R102) into M41 turn South on the N2 turn west on N3 take Church Street Off-Ramp into Pietermaritzburg along Church Street right into East Street, left into Pietermaritz Street (M80) to Pietermaritz Street taxi Rank, left into Church Street to N3 return along the same route.</p> |
| 12.12 | <p>ROUTE 10 TONGAAT TO PINETOWN From Tongaat Taxi rank on Market Lane turn into R102 Main Road into Main Road (R102) into M41 South onto N2 West into N3 onto M13 JS Mrwick Highway take Old Main Road off-ramp right into old main Road into Anderson street to Pinetown Taxi rank and return along the same route.</p> |
| 12.13 | <p>ROUTE 11 TONGAAT TAXI RANK TO EMPANGENI Tongaati Taxi rank on Market Lane turn left into R102 Main Road pass Gingindlovu pass Felixton to R34 turn left and proceed to the Empangeni Taxi rank near Boxer Supermarket and return along the same route.</p> |
| 12.14 | <p>ROUTE 12 CHIBINI TO TONGAAT From Chibini Taxi rank Pass Qalakahle High School via Nambithane pass Bhamshela pass Nsuze Police Station pass Kwamazibuko proceeding with R614 to Fairbreeze turn right to R102 Main Road to Tongaat Taxi Rank and return along the same route.</p> |
| 12.15 | <p>ROUTE 13 BHAMSHELA TO KWA-MAPHUMULO From Bhamshela Taxi rank Road R614 pass Nsuze Police Station left turn to Qinisani School cross the bridge to Umvoti T junction and turn towards Kwa-Maphumulo Taxi Rank return along the same route.</p> |
| 12.16 | <p>ROUTE 14 BHAMSHELA TO DALTON R614 Road pass Glenside Fawn Leas straight to Dalton Taxi Rank AND RETURN ALONG THE SAME ROUTE.</p> |
| 12.17 | <p>ROUTE 0 CONDITIONS 1. PASSENGERS MAY BE PICKED UP AND/ OR SET DOWN ONLY AT DESIGNATED TAXI RANKS OR TAXI STOPS, WHICH SHALL EXCLUDE BUS STOPS. 2. ENTRY OR RANKING ON PRIVATE PROPERTY IS NOT PERMITTED WITHOUT THE WRITTEN PERMISSION OF THE LANDLORD, A COPY OF WHICH MUST BE SUPPLIED TO THE BOARD. 3. WITHOUT HAVING ENTERED INTO AN AGREEMENT WITH OTHER OPERATORS ON A COMMON ROUTE AS CONTEMPLATED BY SECTION 88(2)(B) OF ACT 22 OF 2000 THE PICKING UP OR SETTING DOWN OF PASSENGERS ON SUCH ROUTE IS NOT PERMITTED. A COPY OF SUCH AGREEMENT MUST BE SUPPLIED TO THE BOARD. 4. AT RANKS WHETHER ON-STREET OR OFF-STREET ONLY THE TAXIS THAT CAN BE ACCOMMODATED IN THE DERMATED AREA MAY OCCUPY THE RANK. EXCESS VEHICLES MUST HOLD ELSEWHERE.</p> |

**transport**

Department:
Transport
Province of KwaZulu-Natal

GAZETTE**LGKZNG39-2015-SEP****REGION: ALL**

| | |
|--------------|--|
| 12.18 | ROUTE 15 TONGAAT TO UMVOTI FronTongaat Taxi Rank on Market Lane turn left into R102 Main Road turn left Noodsburg Road R614 turn right KwaMazibuko pass Qinisani High School straight and cross the bridge proceed to Umvoti Taxi Rank return along the same route |
|--------------|--|



transport

Department:
Transport
Province of KwaZulu-Natal

GAZETTE

LGKZNG39-2015-SEP

REGION: ALL

| | |
|--|---|
| 1) Application Number: APP0043281 | 2) Gazette Number: LGKZNG39-2015-SEP |
| 3) Applicant: ME XOLO ID NO. 5504135159081 Association: BAMBANANI TAXI ASSOCIATION(KZN) | 4) Applicant Address: P O BOX 48502 MASTER KWA ZULU-NATAL 4278 |
| 5) Existing Licence Holder: NOT APPLICABLE ID NO. NOT APPLICABLE | 6) Existing Licence Holder Address: NOT APPLICABLE |
| 7) Type of application: NEW OPERATING LICENCE | 8) Operating Licence Number: LKNKZN0116851 |
| 9) Vehicle Type: MINIBUS | 10) 1 x 15 (SEATED) + 0 (STANDING) |
| 11) Region: UGU-OGWINI | |
| 12.1 | <p>1.PORT EDWARD / MARGATE ROUTE</p> <p>Margate Taxi Rank turn left to Marine Drive,pick up at Villa Del Sol,turn right Alford Avenue 61 - turn left R61 Toll Road,proceed with Toll through Southbroom,pick up and drop off Southbroom,proceed along R620 towards Port Edward,pick up and dropoff at San Lameer,proceed on the R620 towards Trafalgar,pick and drop off at Trafalgar proceed on the R620 towards Munster,pick up and drop off at Munster,proceed on the R620 pick up and drop off at Izingolweni turn off,proceed R620 towards Port Edwards same route back to Margate.</p> <p>DECISION: APPROVED SUBJECT TO ROUTE BEING REDESCRIBED TO COMMENCE AT PORT EDWARD AND END MARGATE.</p> |
| 12.2 | <p>2 PORT EDWARD /IZINGOLWENI/BRAEMER/MARGATE ROUTE</p> <p>Starting point - Braemar Road,Izingolweni,Port Edward,turn left into Braemar Road,proceed along Braemar Road towards Izingolweni,turn right - gravel road Braemar/ nzimande road, enkoneni Store-drop off and pick up,proceed along gravel road- Enkoneni towards Nzimande,proceed along pass Entabeni School,proceed Sombisi Store,turn left D861 to Woza proceed to Bambula taxi rank tongaat Road towards Port Edward proceed pass Tongasi School,Tongasi taxi Rank,Baluna Roadturn right towards Port edward Taxi rank same route back.</p> |
| 12.3 | <p>3 PORT EDWARD TO WOZA /NZIMAKWE ROUTE</p> <p>Port Edward Taxi rank turn right into Main Road robots proceed R61 toll towards Margate,proceed R61 pas Palm Beach,turn left towards Izingolweni,Nzimakwe Road - Tarr Road proceed to the Old Munster Road - Munster Shopping Centre,turn right into Izingolweni gravel Road pass Jerico Store,pick up and drop off at Gate Store,Tongasi Road D1097,turn right D0861 - Woza Road proceed straight along Woza Road,turn left to Port Edward Taxi Rank.</p> <p>DECISION: APPROVED</p> |
| 12.4 | <p>4 PORT EDWARD / XOLO / GCILIMA ROUTE</p> <p>Port Edward Taxi rank towards Xolo route tribal area,Port edward / Izingolweni tarr Road, turn right Penduka towards gcilima and towards Margate taxi rank proceed with gravel road -Penduka Manzamhlophe gravel Road proceed pass jabulani Store D1095 gravel Xolo Service gravel road proceed along towards Gdilima,kwaMkhize Store - drop off off and pick up turn left to D1092 Nkoneni,turn around at Nkoneni / Tutuka Taxi Rank,turn right - Okhushwini gravel road - Thokothe Road - Service road, Delihlazo Taxi rank,turn around same route back.</p> <p>DECISION: APPROVED</p> |



transport

Department:
Transport
Province of KwaZulu-Natal

GAZETTE

LGKZNG39-2015-SEP

REGION: ALL

| | |
|------|---|
| 12.5 | <p>5. GCILIMA ROUTE TO MARGATE Gcilima Taxi Rank, Gcilima Road, Margate, Service - turn left Nkampini - Mbambi High School pick up and drop off, Mqadi stopping Zone, turn right D203 - Bhodisa, stop at mhlalungile School, Thandokuhle / Shaka Store drop off and pick up proceed along D203, turn left R61 towards margate, turn left at Ramsgate turn off, turn right at Alford Avenue, turn left in Marine Drive, turn right into Emoyeni taxi rank, return opposite route back.</p> <p>DECISION: APPROVED</p> |
| 12.6 | <p>6. GCILIMA ROUTE TO MARGATE TAXI RANK From Margate Taxi rank turn left in R61 Marine drive proceed on the R61 towards Ramsgate, use Old Ramsgate Road - Road at Southbroom, turn right into Bushy Vale No.1 proceed on gravel road come out at Bushy Vale No. 3 D337 - Marina Beach, pick up at Gcilima Phathwa High School, turn on the R102 Marina Beach, pick and drop off zone at Southbroom, turn left on the R102 to Ramsgate, take Ramsgate turn off on Toll Road, turn right at Alford Avenue, turn left in R61 Marine Drive turn right into Emoyeni Taxi Rank.</p> <p>DECISION: APPROVED SUBJECT TO ROUTE BEING REDESCRIBED TO COMMENCE AT GCILIMA EN AT MARGATE.</p> |
| 12.7 | <p>7. MVUSHINI ROUTE - MARGATE Turn left into Marine Drive, proceed straight into Marine drive, turn right into Fascadeale Road turn right into gravel Road - oastlands - towards Gamalakhe, turn right into D1097, turn left into D1091 at Bungani Store proceed straight into gravel road, pick up and drop off at the Star points Rank, Mvutshini stop - off and pick up, Wilton Road - proceed left Stop at Mbhele stop - pick up and drop off points, turn right Mankutshane Road gravel, turn around at mankutshane rank same route back to Margate.</p> <p>DECISION: APPROVED SUBJECT TO ROUTE BEING REDESCRIBED TO COMMENCE AT MVUSHINI AND END AT MARGATE.</p> |
| 12.8 | <p>8. LAMONT ROUTE - MARGATE From Mankutshane rank, turn right gravel Road D1091, Stop Monde High School proceed along D1091 gravel Road, Dlamini stop pick and drop off, Mthombothi School stopping zone proceed along to Ludimola Clinic - pick and drop off zone, Lamong Big stop - stop off and pick up - Dip Tank, turn off to Service Road Nqmwemabala, turn right towards Sunduza Road proceed straight with Dingstone gravel Road, turn around at Sunduza taxi Rank use the same route back to Margate taxi rank and return.</p> <p>DECISION: APPROVED</p> |
| 12.9 | <p>9. PORT EDWARD - PORT SHEPSTONE ROUTE Turn right in marine Drive - R61, proceed with Marine Drive towards Shelley Beach, Manaba pick up on marine Drive - Golden Moon, drop off in Marine Drive - Uvongo Bus Stop Uvongo - marine Drive pick up and drop off at St. Michael-on-Sea proceed Marine Drive R61 towards Shelly Beach, stop at Abrie Spies marine Drive at pick up and drop off Zone proceed with Marine Drive, stop and pick up in Marine Drive (Old Drive-In), proceed with Marine Drive - pick up and drop off at Old McDonalds farm, stop and drop off at Port Shepstone Technicakon proceed with the R61 - turn right at Quarry Road intersection, turn left in Bazely Road, turn left in Conner Street, turn right in McArthur Street, turn right in Dennis Shepstone, turn left in Ryder Street across Nelson Mandela Drive into Port Shepstone Taxi Rank same route back.</p> <p>DECISION: APPROVED AS AMENDED AS PER REDESCRIPTION OF ROUTE 1 PROCEEDING WITH ROUTE 9 TO PORT SHEPSTONE</p> |



transport

Department:
Transport
Province of KwaZulu-Natal

GAZETTE

LGKZNG39-2015-SEP

REGION: ALL

| | |
|--|---|
| 1) Application Number: APP0043304 | 2) Gazette Number: LGKZNG39-2015-SEP |
| 3) Applicant: GN MADULINI ID NO. 5207050699087 Association: BAMBANANI TAXI ASSOCIATION(KZN) | 4) Applicant Address: P O BOX14082 MARGATE KWA ZULU-NATAL KWA-ZULU NATAL 4275 |
| 5) Existing Licence Holder: NOT APPLICABLE ID NO. NOT APPLICABLE | 6) Existing Licence Holder Address: NOT APPLICABLE |
| 7) Type of application: NEW OPERATING LICENCE | 8) Operating Licence Number: LKNKZN0116884 |
| 9) Vehicle Type: MINIBUS | 10) 1 x 11 (SEATED) + 0 (STANDING) |
| 11) Region: UGU-OGWINI | |
| 12.1 | <p>1.PORT EDWARD / MARGATE ROUTE</p> <p>Margate Taxi Rank turn left to Marine Drive,pick up at Villa Del Sol,turn right Alford Avenue 61 - turn left R61 Toll Road,proceed with Toll through Southbroom,pick up and drop off Southbroom,proceed along R620 towards Port Edward,pick up and dropoff at San Lameer,proceed on the R620 towards Trafalgar,pick and drop off at Trafalgar proceed on the R620 towards Munster,pick up and drop off at Munster,proceed on the R620 pick up and drop off at Izingolweni turn off,proceed R620 towards Port Edwards same route back to Margate.</p> <p>DECISION: APPROVED SUBJECT TO ROUTE BEING REDESCRIBED TO COMMENCE AT PORT EDWARD AND END MARGATE.</p> |
| 12.2 | <p>2 PORT EDWARD /IZINGOLWENI/BRAEMER/MARGATE ROUTE</p> <p>Starting point - Braemar Road,Izingolweni,Port Edward,turn left into Braemar Road,proceed along Braemar Road towards Izingolweni,turn right - gravel road Braemar/ nzimande road, enkoneni Store-drop off and pick up,proceed along gravel road- Enkoneni towards Nzimande,proceed along pass Entabeni School,proceed Sombisi Store,turn left D861 to Woza proceed to Bambula taxi rank tongaat Road towards Port Edward proceed pass Tongasi School,Tongasi taxi Rank,Baluna Roadturn right towards Port edward Taxi rank same route back.</p> |
| 12.3 | <p>3 PORT EDWARD TO WOZA /NZIMAKWE ROUTE</p> <p>Port Edward Taxi rank turn right into Main Road robots proceed R61 toll towards Margate,proceed R61 pas Palm Beach,turn left towards Izingolweni,Nzimakwe Road - Tarr Road proceed to the Old Munster Road - Munster Shopping Centre,turn right into Izingolweni gravel Road pass Jerico Store,pick up and drop off at Gate Store,Tongasi Road D1097,turn right D0861 - Woza Road proceed straight along Woza Road,turn left to Port Edward Taxi Rank.</p> <p>DECISION: APPROVED</p> |
| 12.4 | <p>4 PORT EDWARD / XOLO / GCILIMA ROUTE</p> <p>Port Edward Taxi rank towards Xolo route tribal area,Port edward / Izingolweni tarr Road, turn right Penduka towards gcilima and towards Margate taxi rank proceed with gravel road -Penduka Manzamhlophe gravel Road proceed pass jabulani Store D1095 gravel Xolo Service gravel road proceed along towards Gdilima,kwaMkhize Store - drop off off and pick up turn left to D1092 Nkoneni,turn around at Nkoneni / Tutuka Taxi Rank,turn right - Okhushwini gravel road - Thokothe Road - Service road, Delihlazo Taxi rank,turn around same route back.</p> <p>DECISION: APPROVED</p> |



transport

Department:
Transport
Province of KwaZulu-Natal

GAZETTE

LGKZNG39-2015-SEP

REGION: ALL

| | |
|------|---|
| 12.5 | <p>5. GCILIMA ROUTE TO MARGATE Gcilima Taxi Rank, Gcilima Road, Margate, Service - turn left Nkampini - Mbambi High School pick up and drop off, Mqadi stopping Zone, turn right D203 - Bhodisa, stop at mhlalungile School, Thandokuhle / Shaka Store drop off and pick up proceed along D203, turn left R61 towards margate, turn left at Ramsgate turn off, turn right at Alford Avenue, turn left in Marine Drive, turn right into Emoyeni taxi rank, return opposite route back.</p> <p>DECISION: APPROVED</p> |
| 12.6 | <p>6. GCILIMA ROUTE TO MARGATE TAXI RANK From Margate Taxi rank turn left in R61 Marine drive proceed on the R61 towards Ramsgate, use Old Ramsgate Road - Road at Southbroom, turn right into Bushy Vale No.1 proceed on gravel road come out at Bushy Vale No. 3 D337 - Marina Beach, pick up at Gcilima Phathwa High School, turn on the R102 Marina Beach, pick and drop off zone at Southbroom, turn left on the R102 to Ramsgate, take Ramsgate turn off on Toll Road, turn right at Alford Avenue, turn left in R61 Marine Drive turn right into Emoyeni Taxi Rank.</p> <p>DECISION: APPROVED SUBJECT TO ROUTE BEING REDESCRIBED TO COMMENCE AT GCILIMA EN AT MARGATE.</p> |
| 12.7 | <p>7. MVUSHINI ROUTE - MARGATE Turn left into Marine Drive, proceed straight into Marine drive, turn right into Fascadeale Road turn right into gravel Road - oastlands - towards Gamalakhe, turn right into D1097, turn left into D1091 at Bungani Store proceed straight into gravel road, pick up and drop off at the Star points Rank, Mvutshini stop - off and pick up, Wilton Road - proceed left Stop at Mbhele stop - pick up and drop off points, turn right Mankutshane Road gravel, turn around at mankutshane rank same route back to Margate.</p> <p>DECISION: APPROVED SUBJECT TO ROUTE BEING REDESCRIBED TO COMMENCE AT MVUSHINI AND END AT MARGATE.</p> |
| 12.8 | <p>8. LAMONT ROUTE - MARGATE From Mankutshane rank, turn right gravel Road D1091, Stop Monde High School proceed along D1091 gravel Road, Dlamini stop pick and drop off, Mthombothi School stopping zone proceed along to Ludimola Clinic - pick and drop off zone, Lamong Big stop - stop off and pick up - Dip Tank, turn off to Service Road Nqmwemabala, turn right towards Sunduza Road proceed straight with Dingstone gravel Road, turn around at Sunduza taxi Rank use the same route back to Margate taxi rank and return.</p> <p>DECISION: APPROVED</p> |
| 12.9 | <p>9. PORT EDWARD - PORT SHEPSTONE ROUTE Turn right in marine Drive - R61, proceed with Marine Drive towards Shelley Beach, Manaba pick up on marine Drive - Golden Moon, drop off in Marine Drive - Uvongo Bus Stop Uvongo - marine Drive pick up and drop off at St. Michael-on-Sea proceed Marine Drive R61 towards Shelly Beach, stop at Abrie Spies marine Drive at pick up and drop off Zone proceed with Marine Drive, stop and pick up in Marine Drive (Old Drive-In), proceed with Marine Drive - pick up and drop off at Old McDonalds farm, stop and drop off at Port Shepstone Technicakon proceed with the R61 - turn right at Quarry Road intersection, turn left in Bazely Road, turn left in Conner Street, turn right in McArthur Street, turn right in Dennis Shepstone, turn left in Ryder Street across Nelson Mandela Drive into Port Shepstone Taxi Rank same route back.</p> <p>DECISION: APPROVED AS AMENDED AS PER REDESCRIPTION OF ROUTE 1 PROCEEDING WITH ROUTE 9 TO PORT SHEPSTONE</p> |



transport

Department:
Transport
Province of KwaZulu-Natal

GAZETTE

LGKZNG39-2015-SEP

REGION: ALL

| | |
|---|---|
| 1) Application Number: APP0043131 | 2) Gazette Number: LGKZNG39-2015-SEP |
| 3) Applicant: WP NCAYIYANA ID NO. 6201235597083 Association: BAMBANANI TAXI ASSOCIATION(KZN) | 4) Applicant Address: P O BOX 26806 MARGATE KWA ZULU-NATAL 4275 |
| 5) Existing Licence Holder: NOT APPLICABLE ID NO. NOT APPLICABLE | 6) Existing Licence Holder Address: NOT APPLICABLE |
| 7) Type of application: NEW OPERATING LICENCE | 8) Operating Licence Number: LKNKZN0116854 |
| 9) Vehicle Type: MINIBUS | 10) 1 x 15 (SEATED) + 0 (STANDING) |
| 11) Region: UGU-OGWINI | |
| 12.1 | <p>1.PORT EDWARD / MARGATE ROUTE</p> <p>Margate Taxi Rank turn left to Marine Drive,pick up at Villa Del Sol,turn right Alford Avenue 61 - turn left R61 Toll Road,proceed with Toll through Southbroom,pick up and drop off Southbroom,proceed along R620 towards Port Edward,pick up and dropoff at San Lameer,proceed on the R620 towards Trafalgar,pick and drop off at Trafalgar proceed on the R620 towards Munster,pick up and drop off at Munster,proceed on the R620 pick up and drop off at Izingolweni turn off,proceed R620 towards Port Edwards same route back to Margate.</p> <p>DECISION: APPROVED SUBJECT TO ROUTE BEING REDESCRIBED TO COMMENCE AT PORT EDWARD AND END MARGATE.</p> |
| 12.2 | <p>2 PORT EDWARD /IZINGOLWENI/BRAEMER/MARGATE ROUTE</p> <p>Starting point - Braemar Road,Izingolweni,Port Edward,turn left into Braemar Road,proceed along Braemar Road towards Izingolweni,turn right - gravel road Braemar/ nzimande road, enkoneni Store-drop off and pick up,proceed along gravel road- Enkoneni towards Nzimande,proceed along pass Entabeni School,proceed Sombisi Store,turn left D861 to Woza proceed to Bambula taxi rank tongaat Road towards Port Edward proceed pass Tongasi School,Tongasi taxi Rank,Baluna Roadturn right towards Port edward Taxi rank same route back.</p> |
| 12.3 | <p>3 PORT EDWARD TO WOZA /NZIMAKWE ROUTE</p> <p>Port Edward Taxi rank turn right into Main Road robots proceed R61 toll towards Margate,proceed R61 pas Palm Beach,turn left towards Izingolweni,Nzimakwe Road - Tarr Road proceed to the Old Munster Road - Munster Shopping Centre,turn right into Izingolweni gravel Road pass Jerico Store,pick up and drop off at Gate Store,Tongasi Road D1097,turn right D0861 - Woza Road proceed straight along Woza Road,turn left to Port Edward Taxi Rank.</p> <p>DECISION: APPROVED</p> |
| 12.4 | <p>4 PORT EDWARD / XOLO / GCILIMA ROUTE</p> <p>Port Edward Taxi rank towards Xolo route tribal area,Port edward / Izingolweni tarr Road, turn right Penduka towards gcilima and towards Margate taxi rank proceed with gravel road -Penduka Manzamhlophe gravel Road proceed pass jabulani Store D1095 gravel Xolo Service gravel road proceed along towards Gdilima,kwaMkhize Store - drop off off and pick up turn left to D1092 Nkoneni,turn around at Nkoneni / Tutuka Taxi Rank,turn right - Okhushwini gravel road - Thokothe Road - Service road, Delihlazo Taxi rank,turn around same route back.</p> <p>DECISION: APPROVED</p> |

**transport**

Department:
Transport
Province of KwaZulu-Natal

GAZETTE

LGKZNG39-2015-SEP

REGION: ALL

| | |
|-------------|---|
| 12.5 | <p>5. GCILIMA ROUTE TO MARGATE Gcilima Taxi Rank, Gcilima Road, Margate, Service - turn left Nkampini - Mbambi High School pick up and drop off, Mqadi stopping Zone, turn right D203 - Bhodisa, stop at mhlalungile School, Thandokuhle / Shaka Store drop off and pick up proceed along D203, turn left R61 towards margate, turn left at Ramsgate turn off, turn right at Alford Avenue, turn left in Marine Drive, turn right into Emoyeni taxi rank, return opposite route back.</p> <p>DECISION: APPROVED</p> |
| 12.6 | <p>6. GCILIMA ROUTE TO MARGATE TAXI RANK From Margate Taxi rank turn left in R61 Marine drive proceed on the R61 towards Ramsgate, use Old Ramsgate Road - Road at Southbroom, turn right into Bushy Vale No.1 proceed on gravel road come out at Bushy Vale No. 3 D337 - Marina Beach, pick up at Gcilima Phathwa High School, turn on the R102 Marina Beach, pick and drop off zone at Southbroom, turn left on the R102 to Ramsgate, take Ramsgate turn off on Toll Road, turn right at Alford Avenue, turn left in R61 Marine Drive turn right into Emoyeni Taxi Rank.</p> <p>DECISION: APPROVED SUBJECT TO ROUTE BEING REDESCRIBED TO COMMENCE AT GCILIMA EN AT MARGATE.</p> |
| 12.7 | <p>7. MVUSHINI ROUTE - MARGATE Turn left into Marine Drive, proceed straight into Marine drive, turn right into Fascadeale Road turn right into gravel Road - oastlands - towards Gamalakhe, turn right into D1097, turn left into D1091 at Bungani Store proceed straight into gravel road, pick up and drop off at the Star points Rank, Mvutshini stop - off and pick up, Wilton Road - proceed left Stop at Mbhele stop - pick up and drop off points, turn right Mankutshane Road gravel, turn around at mankutshane rank same route back to Margate.</p> <p>DECISION: APPROVED SUBJECT TO ROUTE BEING REDESCRIBED TO COMMENCE AT MVUSHINI AND END AT MARGATE.</p> |
| 12.8 | <p>8. LAMONT ROUTE - MARGATE From Mankutshane rank, turn right gravel Road D1091, Stop Monde High School proceed along D1091 gravel Road, Dlamini stop pick and drop off, Mthombothi School stopping zone proceed along to Ludimola Clinic - pick and drop off zone, Lamong Big stop - stop off and pick up - Dip Tank, turn off to Service Road Nqmwemabala, turn right towards Sunduza Road proceed straight with Dingstone gravel Road, turn around at Sunduza taxi Rank use the same route back to Margate taxi rank and return.</p> <p>DECISION: APPROVED</p> |
| 12.9 | <p>9. PORT EDWARD - PORT SHEPSTONE ROUTE Turn right in marine Drive - R61, proceed with Marine Drive towards Shelley Beach, Manaba pick up on marine Drive - Golden Moon, drop off in Marine Drive - Uvongo Bus Stop Uvongo - marine Drive pick up and drop off at St. Michael-on-Sea proceed Marine Drive R61 towards Shelly Beach, stop at Abrie Spies marine Drive at pick up and drop off Zone proceed with Marine Drive, stop and pick up in Marine Drive (Old Drive-In), proceed with Marine Drive - pick up and drop off at Old McDonalds farm, stop and drop off at Port Shepstone Technicakon proceed with the R61 - turn right at Quarry Road intersection, turn left in Bazely Road, turn left in Conner Street, turn right in McArthur Street, turn right in Dennis Shepstone, turn left in Ryder Street across Nelson Mandela Drive into Port Shepstone Taxi Rank same route back.</p> <p>DECISION: APPROVED AS AMENDED AS PER REDESCRIPTION OF ROUTE 1 PROCEEDING WITH ROUTE 9 TO PORT SHEPSTONE</p> |



transport

Department:
Transport
Province of KwaZulu-Natal

GAZETTE

LGKZNG39-2015-SEP

REGION: ALL

| | |
|---|---|
| 1) Application Number: APP0040924 | 2) Gazette Number: LGKZNG39-2015-SEP |
| 3) Applicant: S CELE ID NO. 6711035249081 Association: IZINGOLWENI TAXI OWNERS ASSOCIATION | 4) Applicant Address: P.O BOX 1 IZINGOLWENI 4260 |
| 5) Existing Licence Holder: NOT APPLICABLE ID NO. NOT APPLICABLE | 6) Existing Licence Holder Address: NOT APPLICABLE |
| 7) Type of application: NEW OPERATING LICENCE | 8) Operating Licence Number: LKNKZN012415 |
| 9) Vehicle Type: MINIBUS | 10) 1 x 15 (SEATED) + 0 (STANDING) |
| 11) Region: UGU-OGWINI | |
| 12.1 | APPROVED ROUTES IZINGOLWENI TAXI ASSOCIATION ROUTE 1 – IZINGOLWENI TO GCILIMA BAMBULA From approved Taxi Rank in Izingolweni, into P284. Proceed along P284 into approved Taxi Rank Bambula Taxi Rank, turn left to P732 road to Gcilima Taxi Rank, offload, load and return along the forward route in reverse. |
| 12.2 | ROUTE 2 – IZINGOLWENI TO CHIBINI From approved Taxi Rank in Izingolweni turn right into P284, into N2, turn left into P58, to Chibini Taxi Rank. Offload, load and return along the forward route in reverse. |
| 12.3 | ROUTE 3 – IZINGOLWENI TO DURBAN From approved Taxi Rank in Izingolweni, turn left into N2-22, and turn left into M4. Proceed along M4 to Durban approved Taxi Rank. Offload, load and return along the forward route in reverse. |
| 12.4 | ROUTE 4 – IZINGOLWENI TO EDEN STORE From Izingolweni Taxi Rank take P284 to Eden Store approved Taxi Rank. Offload, load and return along the forward route in reverse. |
| 12.5 | ROUTE 5 – IZINGOLWENI TO HARDING From Izingolweni Taxi Rank turn left to N2-22. Proceed along N2-22 into Harding Taxi Rank. Offload, load and return along the forward route in reverse. |
| 12.6 | ROUTE 6 – IZINGOLWENI TO MARGATE From Izingolweni Taxi Rank take P284 and turn left to P732 and straight to Margate Taxi Rank and return along the same route. |
| 12.7 | ROUTE 7 – IZINGOLWENI TO BIZANA TAXI RANK From Izingolweni Taxi Rank take P284, turn left to P57 road and into Bizana Taxi Rank. Offload, load and return along the forward route in reverse. |
| 12.8 | ROUTE 8 – IZINGOLWENI TO ORIBI FLATS From Izingolweni Taxi Rank turn to N2-22 Oribi Flats and return along the same route. |
| 12.9 | ROUTE 9 IZINGOLWENI TO PORT SHEPSTONE TAXI RANK From Izingolweni Taxi Rank take P284, then turn left to N2-22 straight through to Port Shepstone Taxi Rank and return along the same route |



transport

Department:
Transport
Province of KwaZulu-Natal

GAZETTE

LGKZNG39-2015-SEP

REGION: ALL

| | |
|-------|---|
| 12.10 | <p>ROUTE 10 IZINGOLWENI TO THONJENI / MAHLABATHINI</p> <p>From Izingolweni Taxi Rank, turn left to N2-22, turn right to D860 to Thonjeni / Mahlabathini and return along the same route</p> |
| 12.11 | <p>ROUTE 11 IZINGOLWENI TO THUNGWA TAXI RANK</p> <p>From Izingolweni Taxi Rank turn left to N2-22, turn right to D1084 to Thungwa Taxi Rank. Offload, load and return along the forward route in reverse.</p> |
| 12.12 | <p>CONDITIONS/RESTRICTIONS</p> <ol style="list-style-type: none"> 1. Passengers may be picked up and/or set down only at designated Taxi Rank or Taxi Stop, which shall exclude Bus Stops. 2. On the inbound trip to Durban, Harding, and Bizana, no passengers may be picked up enroute from leaving the magisterial of Izingolweni until reaching the destination rank. 3. On the return trip to Izingolweni, no passengers may be set down until reaching the Magisterial District of Nongoma. 4. Entry or ranking on private property is not permitted without permission of the Landlord, a copy of which must be supplied to the Board before issue operating licence. 5. Without having entered into an agreement with other operators on a common route, as contemplated by section 88 (2) (B) of Act 22 of 2000, the picking up or setting down of passengers on such route is not permitted. A copy of such agreement must be supplied to the Board. 6. At ranks, whether on -street or off-street, only the taxis that can be accommodated in the demarcated area may occupy the rank, excess vehicles must hold elsewhere at designated holding areas. 7. Rank permits or letters of authority must be produced in respect of all ranks in municipal arrears, in particular major towns and cities. 8. The allocation of any route or portion of a route is subject to the condition that it has been approved and allocated in good faith and that such route will be invalid should it transpire that the route or portion thereof will, or has caused conflict due to it having been approved based on incorrect or false information supplied to the Board or as a result of an error. In such instance the operating licence must be returned to the Board for correction. 9. The vehicle must be covered by motor vehicle insurance as well as personal liability insurance. |



transport

Department:
Transport
Province of KwaZulu-Natal

GAZETTE

LGKZNG39-2015-SEP

REGION: ALL

| | |
|--|---|
| 1) Application Number: APP0043156 | 2) Gazette Number: LGKZNG39-2015-SEP |
| 3) Applicant: MP GUMEDE ID NO. 4004075349082 Association: IZINGOLWENI TAXI OWNERS ASSOCIATION | 4) Applicant Address: P.O BOX 44 IZINGOLWENI 4260 |
| 5) Existing Licence Holder: NOT APPLICABLE ID NO. NOT APPLICABLE | 6) Existing Licence Holder Address: NOT APPLICABLE |
| 7) Type of application: NEW OPERATING LICENCE | 8) Operating Licence Number: NOT AVAILABLE |
| 9) Vehicle Type: MINIBUS | 10) 1 x 15 (SEATED) + 0 (STANDING) |
| 11) Region: UGU-OGWINI | |
| 12.1 | APPROVED ROUTES IZINGOLWENI TAXI ASSOCIATION ROUTE 1 – IZINGOLWENI TO GCILIMA BAMBULA From approved Taxi Rank in Izingolweni, into P284. Proceed along P284 into approved Taxi Rank Bambula Taxi Rank, turn left to P732 road to Gcilima Taxi Rank, offload, load and return along the forward route in reverse. |
| 12.2 | ROUTE 2 – IZINGOLWENI TO CHIBINI From approved Taxi Rank in Izingolweni turn right into P284, into N2, turn left into P58, to Chibini Taxi Rank. Offload, load and return along the forward route in reverse. |
| 12.3 | ROUTE 3 – IZINGOLWENI TO DURBAN From approved Taxi Rank in Izingolweni, turn left into N2-22, and turn left into M4. Proceed along M4 to Durban approved Taxi Rank. Offload, load and return along the forward route in reverse. |
| 12.4 | ROUTE 4 – IZINGOLWENI TO EDEN STORE From Izingolweni Taxi Rank take P284 to Eden Store approved Taxi Rank. Offload, load and return along the forward route in reverse. |
| 12.5 | ROUTE 5 – IZINGOLWENI TO HARDING From Izingolweni Taxi Rank turn left to N2-22. Proceed along N2-22 into Harding Taxi Rank. Offload, load and return along the forward route in reverse. |
| 12.6 | ROUTE 6 – IZINGOLWENI TO MARGATE From Izingolweni Taxi Rank take P284 and turn left to P732 and straight to Margate Taxi Rank and return along the same route. |
| 12.7 | ROUTE 7 – IZINGOLWENI TO BIZANA TAXI RANK From Izingolweni Taxi Rank take P284, turn left to P57 road and into Bizana Taxi Rank. Offload, load and return along the forward route in reverse. |
| 12.8 | ROUTE 8 – IZINGOLWENI TO ORIBI FLATS From Izingolweni Taxi Rank turn to N2-22 Oribi Flats and return along the same route. |
| 12.9 | ROUTE 9 IZINGOLWENI TO PORT SHEPSTONE TAXI RANK From Izingolweni Taxi Rank take P284, then turn left to N2-22 straight through to Port Shepstone Taxi Rank and return along the same route |



transport

Department:
Transport
Province of KwaZulu-Natal

GAZETTE

LGKZNG39-2015-SEP

REGION: ALL

| | |
|-------|--|
| 12.10 | <p>ROUTE 10 – IZINGOLWENI TO THONJENI / MAHLABATHINI From Izingolweni Taxi Rank, turn left to N2-22, turn right to D860 to Thonjeni / Mahlabathini and return along the same route.</p> |
| 12.11 | <p>ROUTE 11 – IZINGOLWENI TO THUNGWA TAXI RANK From Izingolweni Taxi Rank turn left to N2-22, turn right to D1084 to Thungwa Taxi Rank. Offload, load and return along the forward route in reverse.</p> |
| 12.12 | <p>CONDITIONS/RESTRICTIONS</p> <ol style="list-style-type: none"> 1. Passengers may be picked up and/or set down only at designated Taxi Rank or Taxi Stop, which shall exclude Bus Stops. 2. On the inbound trip to Durban, Harding, and Bizana, no passengers may be picked up enroute from leaving the magisterial of Izingolweni until reaching the destination rank. 3. On the return trip to Izingolweni, no passengers may be set down until reaching the Magisterial District of Nongoma. 4. Entry or ranking on private property is not permitted without permission of the Landlord, a copy of which must be supplied to the Board before issue operating licence. 5. Without having entered into an agreement with other operators on a common route, as contemplated by section 88 (2) (B) of Act 22 of 2000, the picking up or setting down of passengers on such route is not permitted. A copy of such agreement must be supplied to the Board. 6. At ranks, whether on -street or off-street, only the taxis that can be accommodated in the demarcated area may occupy the rank, excess vehicles must hold elsewhere at designated holding areas. 7. Rank permits or letters of authority must be produced in respect of all ranks in municipal arrears, in particular major towns and cities. 8. The allocation of any route or portion of a route is subject to the condition that it has been approved and allocated in good faith and that such route will be invalid should it transpire that the route or portion thereof will, or has caused conflict due to it having been approved based on incorrect or false information supplied to the Board or as a result of an error. In such instance the operating licence must be returned to the Board for correction. 9. The vehicle must be covered by motor vehicle insurance as well as personal liability insurance. |



transport

Department:
Transport
Province of KwaZulu-Natal

GAZETTE

LGKZNG39-2015-SEP

REGION: ALL

| | |
|---|--|
| 1) Application Number: APP0042616 | 2) Gazette Number: LGKZNG39-2015-SEP |
| 3) Applicant: MN MKIZE ID NO. 6306085425085 Association: QOLOQOLO TAXI ASSOCIATION | 4) Applicant Address: HYMAN HP SCHOOL PRIVATE BAG UMTHWALUME 4200 |
| 5) Existing Licence Holder: NOT APPLICABLE ID NO. NOT APPLICABLE | 6) Existing Licence Holder Address: NOT APPLICABLE |
| 7) Type of application: NEW OPERATING LICENCE | 8) Operating Licence Number: NOT AVAILABLE |
| 9) Vehicle Type: MINIBUS | 10) 1 x 13 (SEATED) + 0 (STANDING) |
| 11) Region: UGU-OGWINI | |
| 12.1 | 1. QOLOQOLO TO UMZINTO :FROM QOLOQOLO TAXI RANK PICK UP AND PROCEED WITH ROAD P75 JOINING UMZINTO TAXI RANK DIRECT AND RETURN. |
| 12.2 | 2. QOLOQOLO TO DURBAN :FROM QOLOQOLO TAXI RANK PICK UP AND PROCEED WITH P197 ROAD, FROM P19 TO N2 FREEWAY PROCEEDING TO DURBAN JOYNER ROAD DROP OFF ONLY PROCEED TO M35 ROAD DROP OFF ONLY PROCEED WITH PROSPECTON ROAD JOINING OLD MAIN ROAD ISIPINGO JOINING M35 DROP OFF ONLY PROCEED TO R102 DROP OFF ONLY PROCEED WITH HIMALAYA ROAD DROP OFF ONLY PROCEED TO M4 FREEWAY TO DURBAN RANK IN WARWICK AVENUE AND RETURN USING M4 FREEWAY BACK TO N2 DIRECT AND RETURN TO KWA QOLOQOLO. |
| 12.3 | QOLOQOLO TO TURTON FROM QOLOQOLO PROCEED WITH P75 PICK UP AND PROCEED WITH LELLOS DRIFT 5 PICK UP PROCEED WITH SPOFU ROAD PICK UP AND PROCEED TO TURNTON RANK AND LOAD BACK TO QOLOQOLO. FROM KEATES DRIFT TO DURBAN, From the rank of R33 Greytown route on T junction of R33 and R74 turn right to join Durban road on the second robot turn left and join R33 P M Burg road straight to join church street turn left to Commercial road direct to N3 turn left to old main road to Pinetown and drop our passengers in all the ranks in Pinetown. From Pinetown rejoin N3 to Durban and drop our passengers back to Keats Drift. |
| 12.4 | 4. QOLOQOLO TO PORT SHEPSTONE :FROM QOLOQOLO PROCEED WITH P75 PICK AND PROCEED WITH LELLOS DRIFT 5 PICK UP AND PROCEED WITH SPOFU ROAD PICK UP AND PROCEED WITH R102 DIRECT TO PORT SHEPSTONE RANK AND LOAD BACK TO QOLOQOLO. |
| 12.5 | 5. NOMOYI TO DURBAN:FROM NOMOYI /SNAGQU PICK UP AND PROCEED WITH D955 ROAD PICK UP PROCEED WITH LELLOS DRIFT 5 PICK UP A PROCEED WITH ROAD P75 PICK UP AND PROCEED WITH ROAD P197 VIA UMZINTO TAXI RANK DROP OFF ONLY WITH ROAD P22 JOIN P23 ROAD VIA SCOTTBURGH TAXI RANK DROP OFF ONLY PROCEED WITH N2 FREEWAY VIA ISIPINGO DROP OFF ONLY PROCEED WITH JOYNER ROAD DROP OFF ONLY PROCEED WITH M35 DROP OFF ONLY CROSS PROSPECTON ROAD WITH RANA ROAD DROP OFF ONLY PROCEED WITH M35 DROP OFF ONLY CROSS PROSPECTON ROAD WITH RANA ROAD DROP OFF ONLY PROCEED. |
| 12.6 | 6. EMADUNGENI TO DURBANFROM EMADUNGENI PICK UP PROCEED WITH UMGA ROAD PICK UP PROCEED WITH ROAD P75 PICK UP PROCEED WITH ROAD P197 VIA UMZINTO TAXI RANK DROP OFF ONLY PROCEED WITH P22 PROCEED WITH P23 ROAD VIA SCOTTBURGH DROP OFF ONLY PROCEED WITH N2 FREEWAY VIA ISIPINGO THROUGH JOYNER ROAD PROCEED WITH M35 DROP OFF ONLY PROCEED WITH M35 DROP OFF ONLY PROCEED WITH PROSPECTON ROAD BACK TO N2 FREEWAY PROCEED WITH M4 FREEWAY TO WARWICK AVENUE IN DURBAN RANK DROP OFF AND LOAD BACK TO EMADUNGENI. |
| 12.7 | 7. UMZINTO TO QOLOQOLO:FROM APPROVED TAXI RANK LAOD AND PROCEED WITH P197 AND PROCEED WITH P75 TO QOLOQOLO LOCATION. |
| 12.8 | 12. DURBAN TO EMADUNGENIFROM APPROVED TAXIO RANK LOAD AND PROCEED WITH M4 PROCEED WITH N2 SOUTH PROCEED WITH P197 TO P75 PROCEED WITH UMGA ROAD TO MADUNGENI ROAD TO MADUNGENI AREA. |



transport

Department:
Transport
Province of KwaZulu-Natal

GAZETTE

LGKZNG39-2015-SEP

REGION: ALL

| | |
|--|--|
| 1) Application Number: APP0043301 | 2) Gazette Number: LGKZNG39-2015-SEP |
| 3) Applicant: BE HLANGU ID NO. 6301045326085 Association: MTWALUME TAXI ASSOCIATION | 4) Applicant Address: P O BOX 46099 HIBBERDENE KWAZULU-NATAL KWA-ZULU NATAL 4220 |
| 5) Existing Licence Holder: NOT APPLICABLE ID NO. NOT APPLICABLE | 6) Existing Licence Holder Address: NOT APPLICABLE |
| 7) Type of application: NEW OPERATING LICENCE | 8) Operating Licence Number: LKNKZN0113967 |
| 9) Vehicle Type: MINIBUS | 10) 1 x 15 (SEATED) + 0 (STANDING) |
| 11) Region: UGU-OGWINI | |
| 12.1 | <p>1.2 FROM MTWALUME TAXI RANK TO PORT SHEPSTONE ALONG OLD MAIN ROAD PORT SHEPSTONE AND HIBBERDENE LEFT TURN INTO HIBBERDENE SPAR TAXI RANK DROP AND PICK UP LEFT TURN INTO PORT SHEPSTONE OLD MAIN ROAD ALONG RIGHT TURN INTO BAISLY STREET RIGHT TURN INTO CONNOR STREET ALONG LEFT TURN INTO REYNOLD STREET ALONG LEFT TURN INTO NELSON MANDELA AVENUE ALONG RIGHT TURN INTO PORT SHEPSTONE TAXI RANK.</p> <p>-OR-</p> <p>ALONG OLD MAIN ROAD, RIGHT TURN INTO ANGLICAN CHURCH ROAD ALONG LEFT TURN INTO NELSON MANDELA AVENUE ALONG RIGHT TURN INTO PORT SHEPSTONE TAXI RANK OR ALONG MARBURGH ROAD INTO FACTORIES DROP AND PICK BACK INTO PORT SHEPSTONETAXI RANK.</p> |
| 12.2 | <p>2. FROM MTWALUME TAXI RANK TO PORT SHEPSTONE</p> <p>FORWARD JOURNEY From Mtwalume Taxi rank, along Isipofu Road to old Main Road (Port Shepstone and Hibberdene) left into Hibberdene Spar taxi Rank (drop and pick up) left into Port Shepstone Old Main Road, turn right into Baisly Street, right into Connor Street, left into Reynold Street, left into Nelson Mandela Avenue, right into Port Shepstone Taxi Rank.</p> <p>OR</p> <p>Along Main Road, right into Anglican Church Road, left into Nelson Mandela Avenue, right into Port Shepstone Taxi Rank.</p> <p>OR</p> <p>Along Marburgh Road into Industrial Area, drop and pick and return into Port Shepstone Taxi Rank along the same route.</p> <p>RETURN JOURNEY Along Nelson Mandela Avenue right into Reynold Street, left into Acken Street left into Durban Old Main Road to Hibberdene and into Isipofu Old Main Road to Umzumbe Magisterial District Court at Turton into Mtwalume Taxi Rank.</p> <p>OR</p> <p>Left into Isipofu Road to Mabhelani Shaya Moya Taxi Rank, drop and pick up, and return to Mtwalume Taxi Rank.</p> <p>OR</p> <p>From Mtwalume Taxi Rank along Kwahlongwa Tribal Authority Road, right into Port Shepstone Old Main Road, right into Baisly Street, left into connor Street along right into Reynold Street into Port Shepstone Taxi rank and return along same route into reverse.</p> |



transport

Department:
Transport
Province of KwaZulu-Natal

GAZETTE

LGKZNG39-2015-SEP

REGION: ALL

| | |
|--|--|
| 1) Application Number: APP0043309 | 2) Gazette Number: LGKZNG39-2015-SEP |
| 3) Applicant: G KUNENE ID NO. 4305195214084 Association: ZAMOKUHLE TAXI ASSOCIATION (PAULPIETERS) | 4) Applicant Address: P O BOX 85 PAULPIETERSBURG KWA ZULU NATAL 3180 |
| 5) Existing Licence Holder: NOT APPLICABLE ID NO. NOT APPLICABLE | 6) Existing Licence Holder Address: NOT APPLICABLE |
| 7) Type of application: NEW OPERATING LICENCE | 8) Operating Licence Number: LKNKZN0117035 |
| 9) Vehicle Type: MINIBUS | 10) 1 x 15 (SEATED) + 0 (STANDING) |
| 11) Region: UTHUKELA | |
| 12.1 | 1. BHADENI TO APPROVED TAXI RANK IN PAULPIETTERSBURG From Piensrand Road P271, turn left into High Street, turn left into Kruger Street into the Taxi Rank, pick and drop passengers. ALTERNATIVE ROUTE From Piensrand Road P271, turn left to join R33, straight to Mark Street, turn left into Joubert Street, turn right into Kerk Street, turn right into the Taxi Rank at Kruger Street, drop and pick passengers. |
| 12.2 | 5. From Mdwadlaza into Piensrand P271, turn left to join R33, straight into Mark Street turn into Joubert |
| 12.3 | 2. FROM APPROVED TAXI RANK AT BILANYONI TO APPROVED TAXI RANK IN PAULPIETTERSBURG From Piensrand Road P271, via Ngwanya, turn left to join R33, straight into Mark Street, turn left into High Street, turn left into Kruger Street right into Taxi Rank, pick and drop passengers |
| 12.4 | 3. FROM APPROVED TAXI RANK AT DUMBE LOCATION TO APPROVED TAXI RANK IN PAULPIETTERSBURG From Dumbe Location turn right to join R33, straight into Mark Street, turn left into High Street, turn left into Kruger Street, right into the Taxi Rank, pick and drop passengers |
| 12.5 | 4. FROM APPROVED TAXI RANK AT NKEMBENI TO APPROVED TAXI RANK IN PAULPIETTERSBURG From Piensrand Road P271 turn left to join Paulpiettersburg from Tholakele join Piensrand Road P271, turn left to join R33, straight into Mark Street, turn into High Street, turn left into Kruger Street, right into the Taxi Rank, drop and pick passengers Alternative Route From Piensrand Road P271, turn left to join R33, straight to Mark Street, turn into Joubert Street, turn right into Kerk Street, turn right into the Taxi Rank, pick and drop passengers |

**transport**

Department:
Transport
Province of KwaZulu-Natal

GAZETTE

LGKZNG39-2015-SEP

REGION: ALL

| | |
|-------|---|
| 12.6 | <p>7. FROM APPROVED TAXI RANK AT LONGRIDGE TO APPROVED TAXI RANK IN PAULPIETTERSBURG</p> <p>From Longridge turn left to join R33, straight to Paulpiettersburg, turn left to High Street, turn right into Kruger Street, straight into the rank, drop and pick passengers</p> |
| 12.7 | <p>8. FROM APPROVED TAXI RANK AT LUJOJWANA TO APPROVED TAXI RANK IN PAULPIETTERSBURG</p> <p>From Lujowwana, Piensrand Road P271, turn left to join R33, straight into Mark Street, turn left into Joubert Street, turn right into the Taxi Rank, drop and pick passengers</p> |
| 12.8 | <p>9. FROM APPROVED TAXI RANK AT MANGOSUTHU TO APPROVED TAXI RANK IN PAULPIETTERSBURG</p> <p>From Mangosuthu into Piensrans Road P271, turn left to R33, straight INTO Mark Street, turn into Joubert Street, turn right into Taxi Rank, drop and pick passengers</p> |
| 12.9 | <p>10. FROM APPROVED TAXI RANK AT OPHUZANE TO APPROVE DTAXI RANK IN PAULPIETTERSBURG</p> <p>From Ophuzane, join Piensrand Road P271, turn left to join R33, straight into Mark Street, turn into Joubert Street, turn right into Kerk Street, turn right into the Taxi Rank, drop and pick passengers</p> |
| 12.10 | <p>11. FROM APPROVED TAXI RANK IN THOLAKELE TO PAULPIETERSBURG</p> <p>Join Piensrand Road P271, turn left to join R33 straight into Mark Street, turn left into High Street, turn left into Kruger Street, into the Rank, pick and drop passengers</p> |
| 12.11 | <p>12. FROM APPROVED TAXI RANK AT UBIVANYANA T APPROVED TAXI RANK IN PAULPIETTERSBURG</p> <p>From Uubivanyana turn left to join R33, straight to Paulpiettersburg, turn left to High Street, turn right into Kruger Street, straight into the rank, pick and drop passengers</p> |
| 12.12 | <p>13. FROM APPROVED TAXI RANK AT KLEMPSLUST TO APPROVED TAXI RANK IN PAULPIETTERSBURG</p> <p>From Klempslust turn left to join R33, straight to Pualpiettersburg, turn left to High Street, turn right into Kruger Street, straight into the rank, drop and pick passengers</p> |
| 12.13 | <p>14.FROM APPROVED TAXI RANK AT LUNERBURG TO APPROVED TAXI IN PAULPIETTERSBURG</p> <p>From Lunerburg to join Mark Street, turn right to Middle Street, turn left straight to Kruger Street, straight into the rank, drop and pick passengers</p> |
| 12.14 | <p>15.FROM APPROVED TAXI RANK AT LUNTHILUNYE TO APPROVED TAXI RANK IN PAULPIETTERSBURG</p> <p>From Luthilunye to join Mark Street, turn right to Middle Street, turn left straight to Kruger Street, straight into the rank, drop and pick passengers</p> <p>20</p> |



transport

Department:
Transport
Province of KwaZulu-Natal

GAZETTE

LGKZNG39-2015-SEP

REGION: ALL

| | |
|-------|---|
| 12.15 | <p>16.FROM PAULPIETTERSBURG TO NEWCASTLE</p> <p>From Paulpiettersburg Taxi Rank at Kruger Street, turn right to Joubert Street, turn right to Kerk Street, turn left to High Street, join R33, straight on with R33, turn right to R34, pass Osizweni, and drop passengers, pass Madadeni and drop passengers, straight with Voortrekker Street, turn left with Kerk Street and turn right with Allen Street, straight to Newcastle Taxi Rank, drop and pick passengers</p> |
| 12.16 | <p>17.FROM PAULPIETTERSBURG TO DURBAN</p> <p>From Paulpiettersburg Taxi Rank at Kruger Street to Durban, turn right to Joubert Street, turn right to Kerk Street, turn left to High Street to join R33, pass Stilwater, straight into R33 to Dundee, turn right into R33, pass Pomeroy and drop passengers, pass Tugela Ferry Taxi Rank and drop passengers, pass Colenso Road into R74, turn left R33 into Cokey Street, straight into the rank and drop passengers pass Colenso Street into R74, turn left R33, through to New Hanover and drop passengers, pass Pietermaritzburg and drop passengers, pass Marianhill Toll Plaza, into N3, straight to Durban pass N3 or M4 and R102, pass North Coast, straight to Alice Street, turn left to Umngeni Road, into R102, straight into Fynn Street, through into New Durban Station, drop and pick passengers</p> |
| 12.17 | <p>CONDITIONS/RESTRICTIONS</p> <ol style="list-style-type: none"> 1.Passengers may be picked up and/or set down only at designated Taxi Rank or Taxi Stop, which shall exclude Bus Stops. 2.Entry or ranking on private property is not permitted without permission of the Landlord, a copy of which must be supplied to the Board before issue operating license. 3.Without having entered into an agreement with other operators on a common route, as contemplated by section 88 (2) (B) of Act 22 of 2000, the picking up or setting down of passengers on such route is not permitted. A copy of such agreement must be supplied to the Board. 4.At ranks, whether on -street or off-street, only the taxis that can be accommodated in the demarcated area may occupy the rank, excess vehicles must hold elsewhere at designated holding areas. 5.Rank permits or letters of authority must be produced in respect of all ranks in municipal arrears, in particular major towns and cities. 6.The allocation of any route or portion of a route is subject to the condition that it has been approved and allocated in good faith and that such route will be invalid should it transpire that the route or portion thereof will, or has caused conflict due to it having been approved based on incorrect or false information supplied to the Board or as a result of an error. In such instance the operating license must be returned to the Board for correction. 7.The vehicle must be covered by motor vehicle insurance as well as personal liability insurance. |
| 12.18 | <p>6. VRYHEID</p> <p>From Taxi Rank Paulpietersburg to Vryheid straight to Natal Spar turn right into R33 right into Taxi rank in Vryheid.</p> |



transport

Department:
Transport
Province of KwaZulu-Natal

GAZETTE

LGKZNG39-2015-SEP

REGION: ALL

| | |
|--|--|
| 1) Application Number: APP0043317 | 2) Gazette Number: LGKZNG39-2015-SEP |
| 3) Applicant: WS MKHUNGO ID NO. 7103285510082 Association: ZAMUKUTHULA TAXI ASSOCIATION | 4) Applicant Address: P.O BOX 50009 AIKEN STREET PORT SHEPSTONE 4240 |
| 5) Existing Licence Holder: NOT APPLICABLE ID NO. NOT APPLICABLE | 6) Existing Licence Holder Address: NOT APPLICABLE |
| 7) Type of application: NEW OPERATING LICENCE | 8) Operating Licence Number: NOT AVAILABLE |
| 9) Vehicle Type: MINIBUS | 10) 1 x 15 (SEATED) + 0 (STANDING) |
| 11) Region: UGU-OGWINI | |
| 12.1 | ROUTE KZNT1.ASSISI TAXI RANK TO PORT SHEPSTONE TAXI RANK:FROM ASSISI TAXI RANK, TURN LEFT ONTO ST FAITHS ROAD PROCEED ALONG ST FAITHS ROAD TOWARDS PORT SHEPSTONE, TURN RIGHT ONTO BOSTON DRIFT ROAD CROSS UMZIMKHULU RIVER, TURN LEFT TO KOIN UMZIMKHULU SUGAR MILL ROAD TOWARDS PORT SHEPSTONE TAXI AN BACK.STOPPING POINTS:FROM ASSISI TAXI RANK MGOLOMI TURN LEFT ONTO ST FAITHS ROAD, PICKING UP AND DROPPING OF PASSENGERS IN THE FOLLOWING AREAS: ASSISI, MANGQUZUKA SCHOOL, KWAMAVUNGUZA, CHIEF ROAD, MPAKAMENI, KWA MCHUNU, VUSHABA, GREENSIDE ESILENGENI, MPONGWANE ZULU, STINI, SHESHISA, MAKHOWENI, TURN LEFT MASIDAWANE, LOUISIANA, THANELA, EBRIDGINI, ESIBHANANENI, EZIMBALINI, PORT SHEPSTONE, AN BACK.ALTERNATIVE: ASSISI TAXI RANK TO PORT SHEPSTONE VIA MARBURGFROM ASSISI TAXI RANK, TURN LEFT ONTO ST FAITHS ROAD PROCEED ALONG WITH ST FAITHS ROAD TOWARDS PORT SHEPSTONE, TUN RIGHT ONTO BOSTON DRIFT ACROSS UMZIMKHULU RIVER TURN RIGHT TO JOIN UMZIMKHULU SUGAR MILL ROAD TOWARDS MARBURG, TURN LEFT ONTO N2 MAIN HARING ROAD, PROCEED TOWARDS PORT SHEPSTONE, TURN LEFT PASS BYTE GARAGE, TAJ HOTEL, TURN LEFT ONTO PORT SHEPSTONE TAXI RANK AND BACK.STOPPING POINTS:FROM ASSISI TAXI RANK MGOLOMI TURN LEFT ONTO ST FAITHS ROAD, PICKING UP AND DROPPING OF PASSENGERS IN THE FOLLOWING AREAS: ASSISI, MANGQUZUKA SCHOOL, KWAMAVUNGUZA, CHIEF ROAD, MPAKAMENI, KWA MCHUNU, VUSHABA, GREENSIDE ESILENGENI, MPONGWANE ZULU, STINI, SHESHISA, MAKHOWENI, TURN LEFT MASIDAWANE, LOUISIANA, THANELA, EBRIDGINI, EMSHININI, EMTHINI, PROTEA PARK, MARBURG (TAXI RANK), BYTE GARAGE, MBANGO VALLEY, TAJ HOTEL, PORT SHEPSTONE TAXI RANK AND BACK. |
| 12.2 | CONDITIONS/RESTRICTIONS1.Passengers may be picked up and/or set down only at designated Taxi Rank or Taxi Stop, which shall exclude Bus Stops.2.Entry or ranking on private property is not permitted without permission of the Landlord, a copy of which must be supplied to the Board before issue operating license.3.Without having entered into an agreement with other operators on a common route, as contemplated by section 88 (2) (B) of Act 22 of 2000, the picking up or setting down of passengers on such route is not permitted. A copy of such agreement must be supplied to the Board.4.At ranks, whether on -street or off-street, only the taxis that can be accommodated in the demarcated area may occupy the rank, excess vehicles must hold elsewhere at designated holding areas.5.Rank permits or letters of authority must be produced in respect of all ranks in municipal arrears, in particular major towns and cities.6.The allocation of any route or portion of a route is subject to the condition that it has been approved and allocated in good faith and that such route will be invalid should it transpire that the route or portion thereof will, or has caused conflict due to it having been approved based on incorrect or false information supplied to the Board or as a result of an error. In such instance the operating license must be returned to the Board for correction.7.The vehicle must be covered by motor vehicle insurance as well as personal liability insurance. |



transport

Department:
Transport
Province of KwaZulu-Natal

GAZETTE

LGKZNG39-2015-SEP

REGION: ALL

| | |
|--|--|
| 1) Application Number: APP0043312 | 2) Gazette Number: LGKZNG39-2015-SEP |
| 3) Applicant: WS MKHUNGO ID NO. 7103285510082 Association: ZAMUKUTHULA TAXI ASSOCIATION | 4) Applicant Address: P.O BOX 50009 AIKEN STREET PORT SHEPSTONE 4251 |
| 5) Existing Licence Holder: NOT APPLICABLE ID NO. NOT APPLICABLE | 6) Existing Licence Holder Address: NOT APPLICABLE |
| 7) Type of application: NEW OPERATING LICENCE | 8) Operating Licence Number: NOT AVAILABLE |
| 9) Vehicle Type: MINIBUS | 10) 1 x 15 (SEATED) + 0 (STANDING) |
| 11) Region: UGU-OGWINI | |
| 12.1 | ROUTE KZNT1.ASSISI TAXI RANK TO PORT SHEPSTONE TAXI RANK:FROM ASSISI TAXI RANK, TURN LEFT ONTO ST FAITHS ROAD PROCEED ALONG ST FAITHS ROAD TOWARDS PORT SHEPSTONE, TURN RIGHT ONTO BOSTON DRIFT ROAD CROSS UMZIMKHULU RIVER, TURN LEFT TO KOIN UMZIMKHULU SUGAR MILL ROAD TOWARDS PORT SHEPSTONE TAXI AN BACK.STOPPING POINTS:FROM ASSISI TAXI RANK MGOLOMI TURN LEFT ONTO ST FAITHS ROAD, PICKING UP AND DROPPING OF PASSENGERS IN THE FOLLOWING AREAS: ASSISI, MANGQUZUKA SCHOOL, KWAMAVUNGUZA, CHIEF ROAD, MPAKAMENI, KWA MCHUNU, VUSHABA, GREENSIDE ESILENGENI, MPONGWANE ZULU, STINI, SHESHISA, MAKHOWENI, TURN LEFT MASIDAWANE, LOUISIANA, THANELA, EBRIDGINI, ESIBHANANENI, EZIMBALINI, PORT SHEPSTONE, AN BACK.ALTERNATIVE: ASSISI TAXI RANK TO PORT SHEPSTONE VIA MARBURGFROM ASSISI TAXI RANK, TURN LEFT ONTO ST FAITHS ROAD PROCEED ALONG WITH ST FAITHS ROAD TOWARDS PORT SHEPSTONE, TUN RIGHT ONTO BOSTON DRIFT ACROSS UMZIMKHULU RIVER TURN RIGHT TO JOIN UMZIMKHULU SUGAR MILL ROAD TOWARDS MARBURG, TURN LEFT ONTO N2 MAIN HARING ROAD, PROCEED TOWARDS PORT SHEPSTONE, TURN LEFT PASS BYTE GARAGE, TAJ HOTEL, TURN LEFT ONTO PORT SHEPSTONE TAXI RANK AND BACK.STOPPING POINTS:FROM ASSISI TAXI RANK MGOLOMI TURN LEFT ONTO ST FAITHS ROAD, PICKING UP AND DROPPING OF PASSENGERS IN THE FOLLOWING AREAS: ASSISI, MANGQUZUKA SCHOOL, KWAMAVUNGUZA, CHIEF ROAD, MPAKAMENI, KWA MCHUNU, VUSHABA, GREENSIDE ESILENGENI, MPONGWANE ZULU, STINI, SHESHISA, MAKHOWENI, TURN LEFT MASIDAWANE, LOUISIANA, THANELA, EBRIDGINI, EMSHININI, EMTHINI, PROTEA PARK, MARBURG (TAXI RANK), BYTE GARAGE, MBANGO VALLEY, TAJ HOTEL, PORT SHEPSTONE TAXI RANK AND BACK. |
| 12.2 | CONDITIONS/RESTRICTIONS1.Passengers may be picked up and/or set down only at designated Taxi Rank or Taxi Stop, which shall exclude Bus Stops.2.Entry or ranking on private property is not permitted without permission of the Landlord, a copy of which must be supplied to the Board before issue operating license.3.Without having entered into an agreement with other operators on a common route, as contemplated by section 88 (2) (B) of Act 22 of 2000, the picking up or setting down of passengers on such route is not permitted. A copy of such agreement must be supplied to the Board.4.At ranks, whether on -street or off-street, only the taxis that can be accommodated in the demarcated area may occupy the rank, excess vehicles must hold elsewhere at designated holding areas.5.Rank permits or letters of authority must be produced in respect of all ranks in municipal arrears, in particular major towns and cities.6.The allocation of any route or portion of a route is subject to the condition that it has been approved and allocated in good faith and that such route will be invalid should it transpire that the route or portion thereof will, or has caused conflict due to it having been approved based on incorrect or false information supplied to the Board or as a result of an error. In such instance the operating license must be returned to the Board for correction.7.The vehicle must be covered by motor vehicle insurance as well as personal liability insurance. |



transport

Department:
Transport
Province of KwaZulu-Natal

GAZETTE

LGKZNG39-2015-SEP

REGION: ALL

| | |
|--|--|
| 1) Application Number: APP0043313 | 2) Gazette Number: LGKZNG39-2015-SEP |
| 3) Applicant: WS MKHUNGO ID NO. 7103285510082 Association: ZAMUKUTHULA TAXI ASSOCIATION | 4) Applicant Address: PO BOX 50009 AIKE STREET PORT SHEPSTONE 4251 |
| 5) Existing Licence Holder: NOT APPLICABLE ID NO. NOT APPLICABLE | 6) Existing Licence Holder Address: NOT APPLICABLE |
| 7) Type of application: NEW OPERATING LICENCE | 8) Operating Licence Number: NOT AVAILABLE |
| 9) Vehicle Type: MINIBUS | 10) 1 x 15 (SEATED) + 0 (STANDING) |
| 11) Region: UGU-OGWINI | |
| 12.1 | ROUTE KZNT1.ASSISI TAXI RANK TO PORT SHEPSTONE TAXI RANK:FROM ASSISI TAXI RANK, TURN LEFT ONTO ST FAITHS ROAD PROCEED ALONG ST FAITHS ROAD TOWARDS PORT SHEPSTONE, TURN RIGHT ONTO BOSTON DRIFT ROAD CROSS UMZIMKHULU RIVER, TURN LEFT TO KOIN UMZIMKHULU SUGAR MILL ROAD TOWARDS PORT SHEPSTONE TAXI AN BACK.STOPPING POINTS:FROM ASSISI TAXI RANK MGOLOMI TURN LEFT ONTO ST FAITHS ROAD, PICKING UP AND DROPPING OF PASSENGERS IN THE FOLLOWING AREAS: ASSISI, MANGQUZUKA SCHOOL, KWAMAVUNGUZA, CHIEF ROAD, MPAKAMENI, KWA MCHUNU, VUSHABA, GREENSIDE ESILENGENI, MPONGWANE ZULU, STINI, SHESHISA, MAKHOWENI, TURN LEFT MASIDAWANE, LOUISIANA, THANELA, EBRIDGINI, ESIBHANENI, EZIMBALINI, PORT SHEPSTONE, AN BACK.ALTERNATIVE: ASSISI TAXI RANK TO PORT SHEPSTONE VIA MARBURGFROM ASSISI TAXI RANK, TURN LEFT ONTO ST FAITHS ROAD PROCEED ALONG WITH ST FAITHS ROAD TOWARDS PORT SHEPSTONE, TUN RIGHT ONTO BOSTON DRIFT ACROSS UMZIMKHULU RIVER TURN RIGHT TO JOIN UMZIMKHULU SUGAR MILL ROAD TOWARDS MARBURG, TURN LEFT ONTO N2 MAIN HARING ROAD, PROCEED TOWARDS PORT SHEPSTONE, TURN LEFT PASS BYTE GARAGE, TAJ HOTEL, TURN LEFT ONTO PORT SHEPSTONE TAXI RANK AND BACK.STOPPING POINTS:FROM ASSISI TAXI RANK MGOLOMI TURN LEFT ONTO ST FAITHS ROAD, PICKING UP AND DROPPING OF PASSENGERS IN THE FOLLOWING AREAS: ASSISI, MANGQUZUKA SCHOOL, KWAMAVUNGUZA, CHIEF ROAD, MPAKAMENI, KWA MCHUNU, VUSHABA, GREENSIDE ESILENGENI, MPONGWANE ZULU, STINI, SHESHISA, MAKHOWENI, TURN LEFT MASIDAWANE, LOUISIANA, THANELA, EBRIDGINI, EMSHININI, EMTHINI, PROTEA PARK, MARBURG (TAXI RANK), BYTE GARAGE, MBANGO VALLEY, TAJ HOTEL, PORT SHEPSTONE TAXI RANK AND BACK. |
| 12.2 | CONDITIONS/RESTRICTIONS1.Passengers may be picked up and/or set down only at designated Taxi Rank or Taxi Stop, which shall exclude Bus Stops.2.Entry or ranking on private property is not permitted without permission of the Landlord, a copy of which must be supplied to the Board before issue operating license.3.Without having entered into an agreement with other operators on a common route, as contemplated by section 88 (2) (B) of Act 22 of 2000, the picking up or setting down of passengers on such route is not permitted. A copy of such agreement must be supplied to the Board.4.At ranks, whether on -street or off-street, only the taxis that can be accommodated in the demarcated area may occupy the rank, excess vehicles must hold elsewhere at designated holding areas.5.Rank permits or letters of authority must be produced in respect of all ranks in municipal arrears, in particular major towns and cities.6.The allocation of any route or portion of a route is subject to the condition that it has been approved and allocated in good faith and that such route will be invalid should it transpire that the route or portion thereof will, or has caused conflict due to it having been approved based on incorrect or false information supplied to the Board or as a result of an error. In such instance the operating license must be returned to the Board for correction.7.The vehicle must be covered by motor vehicle insurance as well as personal liability insurance. |



transport

Department:
Transport
Province of KwaZulu-Natal

GAZETTE

LGKZNG39-2015-SEP
REGION: ALL

| | |
|--|--|
| 1) Application Number: APP0043104 | 2) Gazette Number: LGKZNG39-2015-SEP |
| 3) Applicant: T MNGANGA ID NO. 6306035576086 Association: ILLOVU ADAMS TAXI ASSOCIATION | 4) Applicant Address: P O BOX 467 AMANZIMTOTI, DURBAN KWA-ZULU NATAL KWA-ZULU NATAL 4126 |
| 5) Existing Licence Holder: NOT APPLICABLE ID NO. NOT APPLICABLE | 6) Existing Licence Holder Address: NOT APPLICABLE |
| 7) Type of application: NEW OPERATING LICENCE | 8) Operating Licence Number: LKNKZN0123561 |
| 9) Vehicle Type: MINIBUS | 10) 1 x 15 (SEATED) + 0 (STANDING) |
| 11) Region: NINGIZMU 1 | |
| 12.1 | <p>ROUTE 1: ILLOVU TOWNSHIP TO DURBAN:</p> <p>From Approved Taxi Rank situated at Rainbow Park Illovu Township situated along R603 pass Illovu Project Municipality Offices, turn left into Road 1045, and turn left into R603. turn right into D995(Sheleni Road), pass Old Agricultural Offices, turn left into M37 and find Moss Kolnik Road along the same road. Turn left into N2 freeway turn left into M4 (North Bound), turn left into Moore Road turn right into Warwick avenue right into West Street right into Broad Street and right into Smith Street turn right into Russel Street, turn left into Alexandra Street where Adams Taxi Rank is situated and return.(NO PICKING UP OF PASSENGERS ON WEST STREET).</p> |
| 12.2 | <p>ROUTE 2: ILLOVU TOWNSHIP TO ISIPINGO</p> <p>From Illovu Taxi Rank situated at Rainbow Park in Illovu Township along R603 turn left into road 10570 and cross Illovu 7 (gravel road) and turn left into 10163 and turn right into R603 and turn right into 10080 and turn left into 10070 and turn right into M37, pass Sheleni Road (D995) and pass Woodhouse Store. Turn left into Mason Road, turn right into Old South Coast Road, pass Kwa Mbongwa stores, cross Umbongitwini Bridge and cross Robots and the intersection of M35 and Old South Coast Road, cross the robots at Plat Drive and Old South Coast Road and turn left at the robots at Pardy road and turn right into Hillview Road and turn left into Hillview Place where an approved Taxi is situated and return.</p> |
| 12.3 | <p>ROUTE 3: ILLOVU TOWNSHIP TO AMANZIMTOTI</p> <p>From approved Taxi Rank at Rainbow Park situated along R603 in Illovu Township, turn left into road 10570 and cross Illovo 7 road and turn right into 10080 and continue into road 83803 and Unnamed Gravel Road and turn right into Seadone Road pass Bhekulwandle reserve and turn left into School Road, cross N2 Freeway Bridge and left into Kingsway Road and turn right into an approved taxi rank in Amanzimtoti near Railway Station and return.</p> |
| 12.4 | <p>ROUTE 4: ILLOVU TOWNSHIP TO PROSPECTION</p> <p>From approved Taxi Rank situated at Rainbow PARK Illovu Township, along R603 turn left into Road 10570 and cross Illovu 7 (gravel Road) and turn left into Road 10160 and turn right into R603 pass Kwa Shoji Store turn right into M37, pass Sheleni Road (D995) pass Woodhouse Store into Moss Kolnik Road, Cross N2 bridge and turn left into Kingsway Road, pass Kingsway Hospital and cross Umbongitwini River and find Prospection Road pass Home Affairs Offices on the left hand side cross the robots at the cross section of Joiner Road and Prospection Road, turn right into East the Ave, pass Caltex Garage on the left hand side and turn right into Joiner Road surrounding Toyota Manufacturing Country and turn left into Prospection Road and turn right into an approved taxi rank near Home Affairs Offices and return</p> |
| 12.5 | <p>ROUTE 5: ILLOVU TOWNSHIP TO WINKLESPRUIT</p> <p>From approved taxi rank situated at Rainbow Park in Illovu Township along R603 turn left into the road 10570 and cross Illovu 7 (Gravel Road) and turn left into road 10163 and turn right into R603 and turn right into 10080 and turn left into R603, pass Illovu Township Municipality Offices on the right hand side, Pass Engen Garage on the right hand side, pass Winklespruit Testing Grounds on the left hand side and turn right into Kingsway Road on the robots, and turn right into an approved Taxi Rank opposite Pick 'n Pay Shopping Centre and return.</p> |

**transport**

Department:
Transport
Province of KwaZulu-Natal

GAZETTE**LGKZNG39-2015-SEP****REGION: ALL****12.6**

ROUTE 6:
ILLOVU TO UMBUMBULU:

From approved taxi rank in Illovu Township pass Kwashozi Store, pass Adam Dipping Tank, pass Umpusheni Trading Store pass Sbuusisiwe High School, and turn right into P725 Road leading into Umbumbulu Rank and return.



transport

Department:
Transport
Province of KwaZulu-Natal

GAZETTE

LGKZNG39-2015-SEP

REGION: ALL

| | |
|--|--|
| 1) Application Number: APP0043090 | 2) Gazette Number: LGKZNG39-2015-SEP |
| 3) Applicant: BB MAKHANYA ID NO. 6606015389081 Association: ILLOVU ADAMS TAXI ASSOCIATION | 4) Applicant Address: 20 ROBINHOOD ROAD AMANZIMTOTI DURBAN KWA-ZULU NATAL 4126 |
| 5) Existing Licence Holder: NOT APPLICABLE ID NO. NOT APPLICABLE | 6) Existing Licence Holder Address: NOT APPLICABLE |
| 7) Type of application: NEW OPERATING LICENCE | 8) Operating Licence Number: NOT AVAILABLE |
| 9) Vehicle Type: MINIBUS | 10) 1 x 14 (SEATED) + 0 (STANDING) |
| 11) Region: NINGIZMU 1 | |
| 12.1 | <p>CONDITIONS/RESTRICTIONS</p> <p>1. Passengers may be picked up and/or set down only at designated Taxi Rank or Taxi Stop, which shall exclude Bus Stops.</p> <p>2. Entry or ranking on private property is not permitted without permission of the Landlord, a copy of which must be supplied to the Board before issue operating license.</p> <p>3. without having entered into an agreement with other operators on a common route, as contemplated by section 88 (2) (B) of Act 22 of 2000, the picking up or setting down of passengers on such route is not permitted. A copy of such agreement must be supplied to the Board.</p> <p>4. At ranks, whether on -street or off-street, only the taxis that can be accommodated in the demarcated area may occupy the rank, excess vehicles must hold elsewhere at designated holding areas.</p> <p>5. Rank permits or letters of authority must be produced in respect of all ranks in municipal arrears, in particular major towns and cities.</p> <p>6. The allocation of any route or portion of a route is subject to the condition that it has been approved and allocated in good faith and that such route will be invalid should it transpire that the route or portion thereof will, or has caused conflict due to it having been approved based on incorrect or false information supplied to the Board or as a result of an error. In such instance the operating license must be returned to the Board for correction.</p> <p>7. The vehicle must be covered by motor vehicle insurance as well as personal liability insurance.</p> |
| 12.2 | <p>ROUTE 1: ILLOVU TOWNSHIP TO DURBAN: From Approved Taxi Rank situated at Rainbow Park Illovu Township situated along R603 pass Illovu Project Municipality Offices, turn left into Road 1045, and turn left into R603. turn right into D995(Sheleni Road), pass Old Agricultural Offices, turn left into M37 and find Moss Kolnik Road along the same road. Turn left into N2 freeway turn left into M4 (North Bound), turn left into Moore Road turn right into Warwick avenue right into West Street right into Broad Street and right into Smith Street turn right into Russel Street, turn left into Alexandra Street where Adams Taxi Rank is situated and return. (NO PICKING UP OF PASSENGERS ON WEST STREET).</p> |
| 12.3 | <p>ROUTE 2: ILLOVU TOWNSHIP TO ISIPINGO</p> <p>From Illovu Taxi Rank situated at Rainbow Park in Illovu Township along R603 turn left into road 10570 and cross Illovu 7 (gravel road) and turn left into 10163 and turn right into R603 and turn right into 10080 and turn left into 10070 and turn right into M37, pass Sheleni Road (D995) and pass Woodhouse Store. Turn left into Mason Road, turn right into Old South Coast Road, pass Kwa Mbongwa stores, cross Umbongitwini Bridge and cross Robots and the intersection of M35 and Old South Coast Road, cross the robots at Plat Drive and Old South Coast Road and turn left at the robots at Pardy road and turn right into Hillview Road and turn left into Hillview Place where an approved Taxi is situated and return.</p> |
| 12.4 | <p>ROUTE 3: ILLOVU TOWNSHIP TO AMANZIMTOTI From approved Taxi Rank at Rainbow Park situated along R603 in Illovu Township, turn left into road 10570 and cross Illovo 7 road and turn right into 10080 and continue into road 83803 and Unnamed Gravel Road and turn right into Seadone Road pass Bhukulwandle reserve and turn left into School Road, cross N2 Freeway Bridge and left into Kingsway Road and turn right into an approved taxi rank in Amanzimtoti near Railway Station and return</p> |



transport

Department:
Transport
Province of KwaZulu-Natal

GAZETTE

LGKZNG39-2015-SEP

REGION: ALL

| | |
|------|--|
| 12.5 | <p>ROUTE 4: ILLOVU TOWNSHIP TO PROSPECTION From approved Taxi Rank situated at Rainbow PARK Illovu Township, along R603 turn left into Road 10570 and cross Illovu 7 (gravel Road) and turn left into Road 10160 and turn right into R603 pass Kwa Shoji Store turn right into M37, pass Shaleni Road (D995) pass Woodhouse Store into Moss Kolnik Road, Cross N2 bridge and turn left into Kingsway Road, pass Kingsway Hospital and cross Umbongitwini River and find Prospection Road pass Home Affairs Offices on the left hand side cross the robots at the cross section of Joiner Road and Prospection Road, turn right into East the Ave, pass Caltex Garage on the left hand side and turn right into Joiner Road surrounding Toyota Manufacturing Country and turn left into Prospection Road and turn right into an approved taxi rank near Home Affairs Offices and return</p> |
| 12.6 | <p>ROUTE 5: ILLOVU TOWNSHIP TO WINKLESPRUIT From approved taxi rank situated at Rainbow Park in Illovu Township along R603 turn left into the road 10570 and cross Illovu 7 (Gravel Road) and turn left into road 10163 and turn right into R603 and turn right into 10080 and turn left into R603, pass Illovu Township Municipality Offices on the right hand side, Pass Engen Garage on the right hand side, pass Winklespruit Testing Grounds on the left hand side and turn right into Kingsway Road on the robots, and turn right into an approved Taxi Rank opposite Pick 'n Pay Shopping Centre and return..</p> |
| 12.7 | <p>ROUTE 6 ILLOVU TO UMBUMBULU From approved taxi rank in Illovu Township pass Kwashozi Store, pass Adam Dipping Tank, pass Umpusheni Trading Store pass Sbusisiwe High School, and turn right into P725 Road leading into Umbumbulu Rank and return.</p> |



transport

Department:
Transport
Province of KwaZulu-Natal

GAZETTE

LGKZNG39-2015-SEP

REGION: ALL

| | |
|--|--|
| 1) Application Number: APP0043096 | 2) Gazette Number: LGKZNG39-2015-SEP |
| 3) Applicant: KHEKHELIHLE BONGINKOSI VIVIAN MKIZE ID NO. 6005195341089 Association: ILLOVU ADAMS TAXI ASSOCIATION | 4) Applicant Address: 71 PARDY ROAD ISIPINGO HILLS 4133 |
| 5) Existing Licence Holder: NOT APPLICABLE ID NO. NOT APPLICABLE | 6) Existing Licence Holder Address: NOT APPLICABLE |
| 7) Type of application: NEW OPERATING LICENCE | 8) Operating Licence Number: LKNKZN0114049 |
| 9) Vehicle Type: MINIBUS | 10) 1 x 15 (SEATED) + 0 (STANDING) |
| 11) Region: NINGIZMU 1 | |
| 12.1 | <p>ROUTE 1: ILLOVU TOWNSHIP TO DURBAN:</p> <p>From Approved Taxi Rank situated at Rainbow Park Illovu Township situated along R603 pass Illovu Project Municipality Offices, turn left into Road 1045, and turn left into R603. turn right into D995(Sheleni Road), pass Old Agricultural Offices, turn left into M37 and find Moss Kolnik Road along the same road. Turn left into N2 freeway turn left into M4 (North Bound), turn left into Moore Road turn right into Warwick avenue right into West Street right into Broad Street and right into Smith Street turn right into Russel Street, turn left into Alexandra Street where Adams Taxi Rank is situated and return.(NO PICKING UP OF PASSENGERS ON WEST STREET).</p> |
| 12.2 | <p>ROUTE 2: ILLOVU TOWNSHIP TO ISIPINGO</p> <p>From Illovu Taxi Rank situated at Rainbow Park in Illovu Township along R603 turn left into road 10570 and cross Illovu 7 (gravel road) and turn left into 10163 and turn right into R603 and turn right into 10080 and turn left into 10070 and turn right into M37, pass Sheleni Road (D995) and pass Woodhouse Store. Turn left into Mason Road, turn right into Old South Coast Road, pass Kwa Mbongwa stores, cross Umbongitwini Bridge and cross Robots and the intersection of M35 and Old South Coast Road, cross the robots at Plat Drive and Old South Coast Road and turn left at the robots at Pardy road and turn right into Hillview Road and turn left into Hillview Place where an approved Taxi is situated and return.</p> |
| 12.3 | <p>ROUTE 3: ILLOVU TOWNSHIP TO AMANZIMTOTI</p> <p>From approved Taxi Rank at Rainbow Park situated along R603 in Illovu Township, turn left into road 10570 and cross Illovo 7 road and turn right into 10080 and continue into road 83803 and Unnamed Gravel Road and turn right into Seadone Road pass Bhekulwandle reserve and turn left into School Road, cross N2 Freeway Bridge and left into Kingsway Road and turn right into an approved taxi rank in Amanzimtoti near Railway Station and return.</p> |
| 12.4 | <p>ROUTE 4: ILLOVU TOWNSHIP TO PROSPECTION</p> <p>From approved Taxi Rank situated at Rainbow PARK Illovu Township, along R603 turn left into Road 10570 and cross Illovu 7 (gravel Road) and turn left into Road 10160 and turn right into R603 pass Kwa Shoji Store turn right into M37, pass Sheleni Road (D995) pass Woodhouse Store into Moss Kolnik Road, Cross N2 bridge and turn left into Kingsway Road, pass Kingsway Hospital and cross Umbongitwini River and find Prospection Road pass Home Affairs Offices on the left hand side cross the robots at the cross section of Joiner Road and Prospection Road, turn right into East the Ave, pass Caltex Garage on the left hand side and turn right into Joiner Road surrounding Toyota Manufacturing Country and turn left into Prospection Road and turn right into an approved taxi rank near Home Affairs Offices and return</p> |
| 12.5 | <p>ROUTE 5: ILLOVU TOWNSHIP TO WINKLESPRUIT</p> <p>From approved taxi rank situated at Rainbow Park in Illovu Township along R603 turn left into the road 10570 and cross Illovu 7 (Gravel Road) and turn left into road 10163 and turn right into R603 and turn right into 10080 and turn left into R603, pass Illovu Township Municipality Offices on the right hand side, Pass Engen Garage on the right hand side, pass Winklespruit Testing Grounds on the left hand side and turn right into Kingsway Road on the robots, and turn right into an approved Taxi Rank opposite Pick 'n Pay Shopping Centre and return.</p> |

**transport**

Department:
Transport
Province of KwaZulu-Natal

GAZETTE**LGKZNG39-2015-SEP****REGION: ALL****12.6**

ROUTE 6:
ILLOVU TO UMBUMBULU:

From approved taxi rank in Illovu Township pass Kwashozi Store, pass Adam Dipping Tank, pass Umpusheni Trading Store pass Sbuusisiwe High School, and turn right into P725 Road leading into Umbumbulu Rank and return.



transport

Department:
Transport
Province of KwaZulu-Natal

GAZETTE

LGKZNG39-2015-SEP
REGION: ALL

| | |
|--|--|
| 1) Application Number: APP0043087 | 2) Gazette Number: LGKZNG39-2015-SEP |
| 3) Applicant: BB MAKHANYA ID NO. 6606015389081 Association: ILLOVU ADAMS TAXI ASSOCIATION | 4) Applicant Address: 20 ROBINHOOD ROAD AMANZIMTOTI DURBAN KWA-ZULU NATAL 4126 |
| 5) Existing Licence Holder: NOT APPLICABLE ID NO. NOT APPLICABLE | 6) Existing Licence Holder Address: NOT APPLICABLE |
| 7) Type of application: NEW OPERATING LICENCE | 8) Operating Licence Number: NOT AVAILABLE |
| 9) Vehicle Type: MIDIBUS | 10) 1 x 22 (SEATED) + 0 (STANDING) |
| 11) Region: NINGIZMU 1 | |
| 12.1 | <p>CONDITIONS/RESTRICTIONS</p> <p>1. Passengers may be picked up and/or set down only at designated Taxi Rank or Taxi Stop, which shall exclude Bus Stops.</p> <p>2. Entry or ranking on private property is not permitted without permission of the Landlord, a copy of which must be supplied to the Board before issue operating license.</p> <p>3. without having entered into an agreement with other operators on a common route, as contemplated by section 88 (2) (B) of Act 22 of 2000, the picking up or setting down of passengers on such route is not permitted. A copy of such agreement must be supplied to the Board.</p> <p>4. At ranks, whether on -street or off-street, only the taxis that can be accommodated in the demarcated area may occupy the rank, excess vehicles must hold elsewhere at designated holding areas.</p> <p>5. Rank permits or letters of authority must be produced in respect of all ranks in municipal arrears, in particular major towns and cities.</p> <p>6. The allocation of any route or portion of a route is subject to the condition that it has been approved and allocated in good faith and that such route will be invalid should it transpire that the route or portion thereof will, or has caused conflict due to it having been approved based on incorrect or false information supplied to the Board or as a result of an error. In such instance the operating license must be returned to the Board for correction.</p> <p>7. The vehicle must be covered by motor vehicle insurance as well as personal liability insurance.</p> |
| 12.2 | <p>ROUTE 1: ILLOVU TOWNSHIP TO DURBAN: From Approved Taxi Rank situated at Rainbow Park Illovu Township situated along R603 pass Illovu Project Municipality Offices, turn left into Road 1045, and turn left into R603. turn right into D995(Sheleni Road), pass Old Agricultural Offices, turn left into M37 and find Moss Kolnik Road along the same road. Turn left into N2 freeway turn left into M4 (North Bound), turn left into Moore Road turn right into Warwick avenue right into West Street right into Broad Street and right into Smith Street turn right into Russel Street, turn left into Alexandra Street where Adams Taxi Rank is situated and return. (NO PICKING UP OF PASSENGERS ON WEST STREET).</p> |
| 12.3 | <p>ROUTE 2: ILLOVU TOWNSHIP TO ISIPINGO</p> <p>From Illovu Taxi Rank situated at Rainbow Park in Illovu Township along R603 turn left into road 10570 and cross Illovu 7 (gravel road) and turn left into 10163 and turn right into R603 and turn right into 10080 and turn left into 10070 and turn right into M37, pass Sheleni Road (D995) and pass Woodhouse Store. Turn left into Mason Road, turn right into Old South Coast Road, pass Kwa Mbongwa stores, cross Umbongitwini Bridge and cross Robots and the intersection of M35 and Old South Coast Road, cross the robots at Plat Drive and Old South Coast Road and turn left at the robots at Pardy road and turn right into Hillview Road and turn left into Hillview Place where an approved Taxi is situated and return.</p> |
| 12.4 | <p>ROUTE 3: ILLOVU TOWNSHIP TO AMANZIMTOTI From approved Taxi Rank at Rainbow Park situated along R603 in Illovu Township, turn left into road 10570 and cross Illovo 7 road and turn right into 10080 and continue into road 83803 and Unnamed Gravel Road and turn right into Seadone Road pass Bhukulwandle reserve and turn left into School Road, cross N2 Freeway Bridge and left into Kingsway Road and turn right into an approved taxi rank in Amanzimtoti near Railway Station and return</p> |



transport

Department:
Transport
Province of KwaZulu-Natal

GAZETTE

LGKZNG39-2015-SEP

REGION: ALL

| | |
|------|---|
| 12.5 | <p>ROUTE 4: ILLOVU TOWNSHIP TO PROSPECTION</p> <p>From approved Taxi Rank situated at Rainbow PARK Illovu Township, along R603 turn left into Road 10570 and cross Illovu 7 (gravel Road) and turn left into Road 10160 and turn right into R603 pass Kwa Shoji Store turn right into M37, pass Shaleni Road (D995) pass Woodhouse Store into Moss Kolnik Road, Cross N2 bridge and turn left into Kingsway Road, pass Kingsway Hospital and cross Umbongitwini River and find Prospection Road pass Home Affairs Offices on the left hand side cross the robots at the cross section of Joiner Road and Prospection Road, turn right into East the Ave, pass Caltex Garage on the left hand side and turn right into Joiner Road surrounding Toyota Manufacturing Country and turn left into Prospection Road and turn right into an approved taxi rank near Home Affairs Offices and return</p> |
| 12.6 | <p>ROUTE 5: ILLOVU TOWNSHIP TO WINKLESPRUIT</p> <p>From approved taxi rank situated at Rainbow Park in Illovu Township along R603 turn left into the road 10570 and cross Illovu 7 (Gravel Road) and turn left into road 10163 and turn right into R603 and turn right into 10080 and turn left into R603, pass Illovu Township Municipality Offices on the right hand side, Pass Engen Garage on the right hand side, pass Winklespruit Testing Grounds on the left hand side and turn right into Kingsway Road on the robots, and turn right into an approved Taxi Rank opposite Pick 'n Pay Shopping Centre and return..</p> |
| 12.7 | <p>ROUTE 6 ILLOVU TO UMBUMBULU</p> <p>From approved taxi rank in Illovu Township pass Kwashozi Store, pass Adam Dipping Tank, pass Umpusheni Trading Store pass Sbusisiwe High School, and turn right into P725 Road leading into Umbumbulu Rank and return.</p> |



transport

Department:
Transport
Province of KwaZulu-Natal

GAZETTE

LGKZNG39-2015-SEP

REGION: ALL

| | |
|---|--|
| 1) Application Number: APP0043112 | 2) Gazette Number: LGKZNG39-2015-SEP |
| 3) Applicant: MS NGUBO ID NO. 5309165653080 Association: KWAMAKHUTHA UTD TAXI OWNERS ASSOCIATION | 4) Applicant Address: P O BOX 1488 KWAMAKHUTHA T/SHIP AMANZIMTOTI 4126 |
| 5) Existing Licence Holder: NOT APPLICABLE ID NO. NOT APPLICABLE | 6) Existing Licence Holder Address: NOT APPLICABLE |
| 7) Type of application: NEW OPERATING LICENCE | 8) Operating Licence Number: LKNKZN0113282 |
| 9) Vehicle Type: MIDIBUS | 10) 1 x 21 (SEATED) + 0 (STANDING) |
| 11) Region: NINGIZMU 1 | |
| 12.1 | <p>APPROVED ROUTES KWAMAKHUTHA UNITED TAXI OWNERS ASSOCIATION</p> <p>1. From Kwamakhutha Taxi Rank Mthambo Road passing Kwamakhutha Waste Water turn right to section 9,10,11 turn left to Kwamakhutha Comprehensive High School passing Sifiso Supermarket to Kwamakhutha to Kwamakhutha Comprehensive High School passing Kwamakhutha Sports Ground proceed to section 19,20,21,22,23 passing Gospel Church turn right using Sompukane Road to Tioxide, Ezimbokodweni passing Kusakusa Primary School, Zuzumqhuele High School, passing Ekuhlengi Hospital, Orient Primary School left into Old Main Road, left into Pardy Road and proceed to the Taxi Rank in Pardy Road, Isipingo, and return along the same route in reverse.</p> |
| 12.2 | <p>2. From Wade Road Ezimangweni turn right to Adams Road straight to Woodhouse Supermarket then turn right M35, passing Kwamakhutha Cemetery, Kwambonwa, Tioxide, Ekhlangeni Hospital, Orient Primary School in Lotus Park straight to Isipingo Pardy Road Taxi Rank direct and return.</p> |
| 12.3 | <p>3. From Kwamakhutha Taxi Rank, Mthambo Road to Kwashabalala using Old Main Road (M35), turn to Amanzimtoti Road turn left to M37 proceed to Moss Kolnick Road turn left to Lavender Gate Drive to Industrial Park Aunde Factory and return along the same route in reverse.</p> |
| 12.4 | <p>ROUTE 1.A. FROM KWAMAKHUTHA TO DURBAN VIA ABOUTTOWN FROM A REGISTERED TAXI RANK IN KWAMAKHUTHA TURN RIGHT INTO M14N, PASS COASTAL COLLEGE ON THE LEFT, PASS KWAMAKHUTHA CLINIC ON THE RIGHT, PASS KWASHABALALA ON THE RIGHT, PASS KWAMAKHUTHA SERVICE STATION ON THE LEFT, TURN RIGHT INTO MASON ROAD TURN LEFT TO JOIN M37 PASS SOUTHGATE INDUSTRIAL AREA PROCEED TO CROSS THE FREEWAY OVER THE BRIDGE PASS MOSSKOLNIK ON RAMP TURN LEFT TO JOIN KINGSWAY ROAD (PROCEED TO PASS KINGSWAY HOSPITAL) TURN LEFT IN TO OPPENHEIMER ROAD AND PROCEED STRAIGHT IN TO THE TAXI RANK IN ABOUTTOWN. FROM ABOUTTOWN MALL TURN LEFT INTO ABOUT ROAD, TURN RIGHT INTO DICKENS ROAD, TURN LEFT INTO M4 FREEWAY NORTH BOUND, PROCEED AND TURN LEFT INTO JACOBS OFF RAMP (DROP ONLY) BACK TO FREEWAY, TURN LEFT INTO MOORE ROAD, RIGHT INTO WARWICK AVENUE, RIGHT INTO ALICE STREET, RIGHT INTO GREY STREET, RIGHT INTO SMITH STREET, RIGHT INTO RUSSEL STREET, LEFT INTO ALEXANDRA STREET, AND PROCEED TO THE TAXI RANK IN NO: 108 AND RETURN USING THE SAME ROUTE. APPROVED</p> |



transport

Department:
Transport
Province of KwaZulu-Natal

GAZETTE

LGKZNG39-2015-SEP

REGION: ALL

| | |
|------|--|
| 12.5 | <p>ROUTE 2.A. FROM KWAMAKHUTHA TO ISIPINGO VIA ARBOURTOWN</p> <p>FROM AN APPROVED TAXI RANK IN KWAMAKHUTHA TURN RIGHT INTO M14N PASS COASTAL COLLEGE ON THE LEFT PASS KWAMAKHUTHA CLINIC ON THE RIGHT, PASS KWASHABALALA, TURN LEFT INTO SOMPUKANE ROAD, PASS KWAMAKHUTHA SERVICE STATION ON THE RIGHT, TURN RIGHT NEXT TO THE FULL GOSPEL CHURCH (KWAMAKHUTHA CEMETERY ON THE RIGHT), PROCEED STRAIGHT TILL PASSING ZUZUMQHELE HIGH SCHOOL ON THE LEFT JOIN M37, TURN RIGHT INTO PARKS BRIDGE INTO KYNOCHROAD, PASS SIYADUMA DEPOT ON THE RIGHT, TURN LEFT INTO DICKEN ROAD, TURN RIGHT INTO OPPENHEIMER, PASS EZIMBOKODWENI RAILWAY STATION, TURN RIGHT INTO ARBOUR ROAD, AND PROCEED TO TAXI RANK IN ARBOUR TOWN. FROM ARBOUR TOWN TAXI RANK CROSS ARBOUR ROAD TO JOIN OPPENHEIMER ROAD, PASS CHICKEN LICKEN ON THE RIGHT, PASS SHELL GARAGE (GRANTS), ON THE LEFT, CROSS OVER THE FREEWAY, TURN LEFT INTO KINGS WAY ROAD, PROCEED TO PROSPECTOON ROAD, PASS DEPT OF HOME AFFAIRS ON THE LEFT, PASS TRADE CENTRE ON THE LEFT, TURN INTO ISIPINGO OLD MAIN ROAD, TURN RIGHT TO PARDY ROAD INTO KWAMAKHUTHA TAXI RANK NO:610. AND RETURN USING THE SAME ROUTE. NO PICKING UP OF PASSENGERS BETWEEN PROSPECTON ROAD AND PARDY ROAD ON THE ROUTE TO ISIPINGO.</p> <p>APPROVED</p> |
| 12.6 | <p>ROUTE 3.A. FROM ARBOURTOWN TO KWA MAKHUTHA</p> <p>FROM APPROVED TAXI IN ARBOURTOWN TURN RIGHT INTO M37 PASSING AUNDE FACTORY PROCEED STRAIGHT, PASS WOODHOUSE USING M37 PROCEED STRAIGHT AND TURN TO P14, THEN RIGHT INTO M37 KWAMAKHUTHA TURN LEFT TO MAIN ROAD AND PROCEED TO KWA MAKHUTHA TAXI RANK DIRECT AND RETURN USING THE SAME ROUTE.</p> <p>APPROVED</p> |
| 12.7 | <p>ROUTE 4.A. FROM KWAMAKHUTHA TO ATHLONE PARK VIA ARBOURTOWN</p> <p>FROM A REGISTERED TAXI RANK IN KWAMAKHUTHA TURN LEFT INTO M14S, TURN LEFT INTO M37E, PROCEED STRAIGHT PASS WOODHOUSE GARAGE, PASS THE SOUTH GATE INDUSTRIAL AREA ON THE RIGHT HAND SIDE, TURN LEFT TO CROSS OVER THE FREEWAY AND TURN LEFT INTO KINGSWAY ROAD, PASSKINGSWAY HOSPITAL ON THE LEFT. TURN LEFT INTO KING ROAD; TURN LEFT INTO WARNER ROAD, TO ATHLONE PARK CENTRE IN RANK 66.</p> <p>FROM ATHLONE PARK CENTRE RANK 66, TURN LEFT INTO LINXOUT ROAD, TURN RIGHT INTO DICKING ROAD, CROSS OVER THE FREEWAY, TURN RIGHT INTO ABOUR ROAD AND PROCEED TO TAXI RANK IN ARBOURTOWN, TURN TO KWAMAKHUTHA USING THE SAME ROUTE</p> <p>APPROVED</p> <p>CONDITIONS: THE APPLICANTS ARE ALLOWED TO RANK/PARK VEHICLES ACCORDING TO THE NUMBER OF BAYS ALLOCATED BY ARBOURTOWN MALL.</p> |



transport

Department:
Transport
Province of KwaZulu-Natal

GAZETTE

LGKZNG39-2015-SEP

REGION: ALL

| | |
|--|---|
| 1) Application Number: APP0043137 | 2) Gazette Number: LGKZNG39-2015-SEP |
| 3) Applicant: SS DUBE ID NO. 6207295292085 Association: KWAMAKHUTHA UTD TAXI OWNERS ASSOCIATION | 4) Applicant Address: P O BOX 1400 AMANZIMTOTI UMZINTO 4126 |
| 5) Existing Licence Holder: NOT APPLICABLE ID NO. NOT APPLICABLE | 6) Existing Licence Holder Address: NOT APPLICABLE |
| 7) Type of application: NEW OPERATING LICENCE | 8) Operating Licence Number: LKNKZN0118012 |
| 9) Vehicle Type: MINIBUS | 10) 1 x 15 (SEATED) + 0 (STANDING) |
| 11) Region: NINGIZMU 1 | |
| 12.1 | <p>APPROVED ROUTES KWAMAKHUTHA UNITED TAXI OWNERS ASSOCIATION</p> <p>1. From Kwamakhutha Taxi Rank Mthambo Road passing Kwamakhutha Waste Water turn right to section 9,10,11 turn left to Kwamakhutha Comprehensive High School passing Sifiso Supermarket to Kwamakhutha to Kwamakhutha Comprehensive High School passing Kwamakhutha Sports Ground proceed to section 19,20,21,22,23 passing Gospel Church turn right using Sompukane Road to Tioxide, Ezimbokodweni passing Kusakusa Primary School, Zuzumqhuele High School, passing Ekuhlengi Hospital, Orient Primary School left into Old Main Road, left into Pardy Road and proceed to the Taxi Rank in Pardy Road, Isipingo, and return along the same route in reverse.</p> |
| 12.2 | <p>2. From Wade Road Ezimangweni turn right to Adams Road straight to Woodhouse Supermarket then turn right M35, passing Kwamakhutha Cemetery, Kwambonwa, Tioxide, Ekuhlengi Hospital, Orient Primary School in Lotus Park straight to Isipingo Pardy Road Taxi Rank direct and return.</p> |
| 12.3 | <p>3. From Kwamakhutha Taxi Rank, Mthambo Road to Kwashabalala using Old Main Road (M35), turn to Amanzimtoti Road turn left to M37 proceed to Moss Kolnick Road turn left to Lavender Gate Drive to Industrial Park Aunde Factory and return along the same route in reverse.</p> |



transport

Department:
Transport
Province of KwaZulu-Natal

GAZETTE

LGKZNG39-2015-SEP

REGION: ALL

| | |
|---|--|
| 1) Application Number: APP0043088 | 2) Gazette Number: LGKZNG39-2015-SEP |
| 3) Applicant: BB MAKHANYA ID NO. 6606015389081 Association: MSAHWENI TAXI OWNERS ASSOCIATION | 4) Applicant Address: 20 ROBINHOOD ROAD AMANZIMTOTI DURBAN KWA-ZULU NATAL 4126 |
| 5) Existing Licence Holder: NOT APPLICABLE ID NO. NOT APPLICABLE | 6) Existing Licence Holder Address: NOT APPLICABLE |
| 7) Type of application: NEW OPERATING LICENCE | 8) Operating Licence Number: NOT AVAILABLE |
| 9) Vehicle Type: MINIBUS | 10) 1 x 15 (SEATED) + 0 (STANDING) |
| 11) Region: NINGIZMU 1 | |
| 12.1 | ILLOVU TOWNSHIP: FROM CONDEV, RAINBOW PARK, ILLOVU TOWNSHIP ON ROUTE R603 IN TOWNSHIP SECTION A, B AND C AND PHASE 1- 5 ALL ALONG APPROVED EXISTING UNNAMED ROAD WITHIN ILLOVU TOWNSHIP AND LEFT R603, SHOSI, TO JUNCTION WITH ROAD P242 RIGHT P242 WOODHOUSE TO ITS JUNCTION WITH P197 (OLD NORTH COAST ROAD). |
| 12.2 | MSAHWENI: ADAMS MISSION RESERVE ON D1058, TO THOYANA RESERVE BANK, ALONG ROAD D1058 EKUZAMENI STORE, TO ITS JUNCTION WITH P242, RIGHT P242 WOODHOUSE, TO ITS JUNCTION WITH ROAD P1971. |
| 12.3 | ENKANYISWENI : FROM OLD DIPPING TANK ADAMS MISSION ON D994 TO D995 OR R603 ALONG THESE ROUTES TO ITS JUNCTION WITH ROAD P242, LEFT P242 TO ITS JUNCTION WITH P1971. |
| 12.4 | FAKAZI SCHOOL: FROM RANK AT FAKAZI SCHOOL ON D1060 TO ITS JUNCTION WITH LEFT R614, RIGHT P242 WITH ITS JUNCTION TO P197-1. |
| 12.5 | MKHAZENI RIVER BRIDGE: MKHAZENI RIVER BRIDGE ADAMS MISSION ALONG THE UNNAMED ROAD TO ITS JUNCTION WITH ROAD P242 RIGHT P242 WOODHOUSE, TO ITS JUNCTION WITH ROAD P197-1. |
| 12.6 | 6. ZWELISHA:ZWELISHA RANK ADAMS MISSION ALONG UNNAMED ROAD TO ITS JUNCTION WITH D995 TO ITS JUNCTION WITH P242, LEFT P242 WOODHOUSE, TO ITS JUNCTION WITH ROAD P197-1. |
| 12.7 | ISIPINGO : LEFT INTO P197 ALSO KNOW AS OLD MAIN ROAD BECOMING M35, LEFT PARDY ROAD, RIGHT HILLVIEW ROAD, ISIPINGO RANK AND RETURN ALONG THE SAME ROUTE IN THE OPPOSITE DIRECTION. |
| 12.8 | PROSPECTON 9.1. FIRST ALTERNATIVE: B31 VIA KINGSWAY, P242 BECOMING M37 OR OSS KOLNICK DRIVE ACROSS N2 INTO R102 OR KINGSWAY ROAD, LEFT KINGSWAY ROAD BECOMING PROSPECTON ROAD TO ITS JUNCTION WITH JOYNER ROAD, RIGHT JOYNER ROAD TO ITS JUNCTION WITH THE AVENUE EAST, ALONG AVENUE EAST ACROSS R102 OR PROSPECTON ROAD, INTO BALTEx ROAD, INTO THE AVENUE EAST RIGHT PROSPECTON ROAD AND RETURN TO JOYNER ROAD, RIGHT N2 SOUTH ON RAMP. ALTERNATIVE BACK TO BALTEx ROAD, INTO THE AVENUE EAST RIGHT INTO PROSPECTON ROAD SOUTH BECOMING JOYNER ROAD LEFT ON RAMP N2 SOUTH AND RETURN ALONG THE N2.9.2. SECOND ALTERNATIVE:P242 BECOMING M37 OLD MAIN ROAD OR MOSS KOLNICK DRIVE, LEFT N2 ON RAMP, ALONG N2 NORTH TO ITS JUNCTION WITH JOYNER ROAD OFF RAMP PROSPECTON, RIGHT JOYNER ROAD, LEFT THE AVENUE EAST EITHER THROUGH PROSPECTON ROAD AND RETURN TO JOYNER ROAD OR RIGHT BALTEx ROAD, LEFT JEFFELS ROAD, JOYNER ROAD LEFT TO ON RAMP N2 SOUTH AND RETURN ALONG THE SAME ROUTE. |
| 12.9 | MSAHWENI TO AMANZIMTOTI 10.1. FROM MSAHWENI TO AMANZIMTOTI: FIRST ALTERNATIVE: P242 INTO M37 RIGHT INTO KINGSWAY TO RANK OPPOSITE RAILWAY STATION AND PROCEED ALONG KINGSWAY RIGHT NDONGENI DRIVE, LEFT RIVERSIDE ROAD, RIGHT ISUNDU DRIVE, RIGHT ADAMS ROAD LEFT TO KINGSWAY AND RETURN ALONG THE SAME ROUTE."10.2. SECOND ALTERNATIVE: "P242 INTO BLAZEWAY, RIGHT UMDONI ROAD, LEFT LEWIS DRIVE, LEFT NELSON ROAD, LEFT ADAMS ROAD, RIGHT KINGSWAY AND RANK AT STATION AND RETURN ON THE SAME ROUTE. RESTRICTION: ALL ROUTE IN B ARE RESTRICTED FROM PICKING BEYOND THE JUNCTION OF ROAD P242 AND P197-1 FROM ANY ROUTE IN A TO THEIR DESTINATION AND ON RETURN TRIPS TO THEIR DESTINY UNTIL JUNCTION ARE REACHED NO PASSENGERS TO BE SET DOWN PRIOR TO THE ABOVE. |

**transport**

Department:
Transport
Province of KwaZulu-Natal

GAZETTE

LGKZNG39-2015-SEP

REGION: ALL

12.10 CONDITIONS/RESTRICTIONS

1. Passengers may be picked up and/or set down only at designated Taxi Rank or Taxi Stop, which shall exclude Bus Stops.
2. Entry or ranking on private property is not permitted without permission of the Landlord, a copy of which must be supplied to the Board before issue operating license.
3. without having entered into an agreement with other operators on a common route, as contemplated by section 88 (2) (B) of Act 22 of 2000, the picking up or setting down of passengers on such route is not permitted. A copy of such agreement must be supplied to the Board.
4. At ranks, whether on -street or off-street, only the taxis that can be accommodated in the demarcated area may occupy the rank, excess vehicles must hold elsewhere at designated holding areas.
5. Rank permits or letters of authority must be produced in respect of all ranks in municipal arrears, in particular major towns and cities.
6. The allocation of any route or portion of a route is subject to the condition that it has been approved and allocated in good faith and that such route will be invalid should it transpire that the route or portion thereof will, or has caused conflict due to it having been approved based on incorrect or false information supplied to the Board or as a result of an error. In such instance the operating license must be returned to the Board for correction.
7. The vehicle must be covered by motor vehicle insurance as well as personal liability insurance.



transport

Department:
Transport
Province of KwaZulu-Natal

GAZETTE

LGKZNG39-2015-SEP

REGION: ALL

| | |
|--|---|
| 1) Application Number: APP0043297 | 2) Gazette Number: LGKZNG39-2015-SEP |
| 3) Applicant: MA NTULI ID NO. 5506185478089 Association: MSAHWENI TAXI OWNERS ASSOCIATION | 4) Applicant Address: PO BOX 142 ADAMS MISSION KWAZULU-NATAL KWA-ZULU NATAL 4100 |
| 5) Existing Licence Holder: NOT APPLICABLE ID NO. NOT APPLICABLE | 6) Existing Licence Holder Address: NOT APPLICABLE |
| 7) Type of application: NEW OPERATING LICENCE | 8) Operating Licence Number: LKNKZN0115239 |
| 9) Vehicle Type: MINIBUS | 10) 1 x 15 (SEATED) + 0 (STANDING) |
| 11) Region: NINGIZMU 1 | |
| 12.1 | 1. ILLOVU TOWNSHIP: FROM CONDEV, RAINBOW PARK, ILLOVU TOWNSHIP ON ROUTE R603 IN TOWNSHIP SECTION A, B AND C AND PHASE 1- 5 ALL ALONG APPROVED EXISTING UNNAMED ROAD WITHIN ILLOVU TOWNSHIP AND LEFT R603, SHOSI, TO JUNCTION WITH ROAD P242 RIGHT P242 WOODHOUSE TO ITS JUNCTION WITH P197 (OLD NORTH COAST ROAD). |
| 12.2 | 2. MSAHWENI: ADAMS MISSION RESERVE ON D1058, TO THOYANA RESERVE BANK, ALONG ROAD D1058 EKUZAMENI STORE, TO ITS JUNCTION WITH P242, RIGHT P242 WOODHOUSE, TO ITS JUNCTION WITH ROAD P197 -1. |
| 12.3 | 3. ENKANYISWENI : FROM OLD DIPPING TANK ADAMS MISSION ON D994 TO D995 OR R603 ALONG THESE ROUTES TO ITS JUNCTION WITH ROAD P242, LEFT P242 TO ITS JUNCTION WITH P197 -1. |
| 12.4 | 4. FAKAZI SCHOOL: FROM RANK AT FAKAZI SCHOOL ON D1060 TO ITS JUNCTION WITH LEFT R614, RIGHT P242 WITH ITS JUNCTION TO P197-1. |
| 12.5 | 5. MKHAZENI RIVER BRIDGE: MKHAZENI RIVER BRIDGE ADAMS MISSION ALONG THE UNNAMED ROAD TO ITS JUNCTION WITH ROAD P242 RIGHT P242 WOODHOUSE, TO ITS JUNCTION WITH ROAD P197-1. |
| 12.6 | 6. ZWELISHA: ZWELISHA RANK ADAMS MISSION ALONG UNNAMED ROAD TO ITS JUNCTION WITH D995 TO ITS JUNCTION WITH P242, LEFT P242 WOODHOUSE, TO ITS JUNCTION WITH ROAD P197-1. |



transport

Department:
Transport
Province of KwaZulu-Natal

GAZETTE

LGKZNG39-2015-SEP

REGION: ALL

| | |
|-------|--|
| 12.7 | <p>7. DURBAN:</p> <p>7.1. FIRST ALTERNATE :</p> <p>PROCEED FURTHER ON P242 BECOMING M37, OLD MAI N ROAD ALSO KNOW AS MOSS KOLNIK ROAD TO ITS JUNCTION WITH N2, THEN LEFT N2.</p> <p>7.2. THE ALTERNATIVE TO N2:</p> <p>MOSS KOLNICK DRIVE M37, ACROSS N2 INTO KINGSWAY ROAD, LEFT KINGSWAY ROAD (ALSO R102) PASS KINGSWAY HOSPITAL, LEFT HEATHER ROAD INTO HUDD ROAD, LEFT DICKENS ROAD, RIGHT N2: BOTH FIRST AND SECOND ALTERNATIVE INTO DURBAN.</p> <p>7.3. N2 LEFT M4, LEFT MOORE ROAD, RIGHT GALE STREET, RIGHT BEREA ROAD INTO WEST STREET, RIGHT BROAD STREET, RIGHT SMITH STREET, RIGHT RUSSEL STREET, LEFT ALEXANDRA STREET TO RANK 119 IN ALEXANDRA STREET AND RETURN FROM ALEXANDRA STREET RANK ACROSS SMITH STREET INTO ON – RAMP M4 ALONG THE SAME ROADS TO BOTH IT ALTERNATIVES IN REVERSE DIRECTION.</p> |
| 12.8 | <p>8. ISIPINGO :</p> <p>LEFT INTO P197 ALSO KNOW AS OLD MAIN ROAD BECOMING M35, LEFT PARDY ROAD, RIGHT HILLVIEW ROAD, ISIPINGO RANK AND RETURN ALONG THE SAME ROUTE IN THE OPPOSITE DIRECTION.</p> |
| 12.9 | <p>9. PROSPECTON</p> <p>9.1. FIRST ALTERNATIVE:</p> <p>B31 VIA KINGSWAY, P242 BECOMING M37 OR OSS KOLNICK DRIVE ACROSS N2 INTO R102 OR KINGSWAY ROAD, LEFT KINGSWAY ROAD BECOMING PROSPECTON ROAD TO ITS JUNCTION WITH JOYNER ROAD, RIGHT JOYNER ROAD TO ITS JUNCTION WITH THE AVENUE EAST, ALONG AVENUE EAST ACROSS R102 OR PROSPECTON ROAD , INTO BALTEX ROAD, INTO THE AVENUE EAST RIGHT PROSPECTON ROAD AND RETURN TO JOYNER ROAD, RIGHT N2 SOUTH ON – RAMP. ALTERNATIVE BACK TO BALTEX ROAD, INTO THE AVENUE EAST RIGHT INTO PROSPECTON ROAD SOUTH BECOMING JOYNER ROAD LEFT ON – RAMP N2 SOUTH AND RETURN ALONG THE N2.</p> <p>9.2. SECOND ALTERNATIVE:</p> <p>P242 BECOMING M37 OLD MAIN ROAD OR MOSS KOLNICK DRIVE, LEFT N2 ON – RAMP, ALONG N2 NORTH TO ITS JUNCTION WITH JOYNER ROAD OFF – RAMP PROSPECTON, RIGHT JOYNER ROAD, LEFT THE AVENUE EAST EITHER THROUGH PROSPECTON ROAD AND RETURN TO JOYNER ROAD OR RIGHT BALTEX ROAD, LEFT JEFFELS ROAD, JOYNER ROAD LEFT TO ON – RAMP N2 SOUTH AND RETURN ALONG THE SAME ROUTE .</p> |
| 12.10 | <p>10. MSAHWENI TO AMANZIMTOTI</p> <p>10.1. FROM MSAHWENI TO AMANZIMTOTI:</p> <p>FIRST ALTERNATIVE:</p> <p>P242 INTO M37 RIGHT INTO KINGSWAY TO RANK OPPOSITE RAILWAY STATION AND PROCEED ALONG KINGSWAY RIGHT NDONGENI DRIVE, LEFT RIVERSIDE ROAD, RIGHT ISUNDU DRIVE , RIGHT ADAMS ROAD LEFT TO KINGSWAY AND RETURN ALONG THE SAME ROUTE.</p> <p>10.2. SECOND ALTERNATIVE:</p> <p>P242 INTO BLAZEWAY, RIGHT UMDONI ROAD, LEFT LEWIS DRIVE, LEFT NELSON ROAD, LEFT ADAMS ROAD, RIGHT KINGSWAY AND RANK AT STATION AND RETURN ON THE SAME ROUTE.</p> <p>RESTRICTION: AL L ROUTE IN B ARE RESTRICTED FROM PICKING BEYOND THE JUNCTION OF ROAD P242 AND P197-1 FROM ANY ROUTE IN A TO THEIR DESTINATION AND ON RETURN TRIPS TO THEIR DESTINY UNTIL JUNCTION ARE REACHED NO PASSENGERS TO BE SET DOWN PRIOR TO THE ABOVE.</p> |



transport

Department:
Transport
Province of KwaZulu-Natal

GAZETTE

LGKZNG39-2015-SEP

REGION: ALL

| | |
|--|--|
| 1) Application Number: APP0043160 | 2) Gazette Number: LGKZNG39-2015-SEP |
| 3) Applicant: B.E PHEWA ID NO. 5704015446083 Association: MSHIYENI AND B-RANK | 4) Applicant Address: P.O.BOX92 LOVU TOWNSHIP 4145 |
| 5) Existing Licence Holder: NOT APPLICABLE ID NO. NOT APPLICABLE | 6) Existing Licence Holder Address: NOT APPLICABLE |
| 7) Type of application: NEW OPERATING LICENCE | 8) Operating Licence Number: LKNKZN0119684 |
| 9) Vehicle Type: MINIBUS | 10) 1 x 15 (SEATED) + 0 (STANDING) |
| 11) Region: NINGIZMU 1 | |
| 12.1 | <p>APPROVED ROUTES</p> <p>MSHIYENI AND B RANK TAXI ASSOCIATION</p> <p>DEPART FROM ISIPINGO B RANK TO PRINCE MSHIYENI HOSPITAL:</p> <p>1. ISIPINGO</p> <p>From B Rank opposite Pick & Win Supermarket to join Alexander Avenue which is one way traffic, 1st turn right which is Thomas Avenue, 1st turn right which is Thomas Avenue, 1st turn right which is Church Lane, left into Isipingo Old Main Road to T junction, and turn right into Prince Mcwayizeni Drive and left into Mangosuthu Highway. Start to drop off and all stops to Mshiyeni Hospital and turn left into access road to Prince Mshiyeni Hospital, and drop off at hospital at rank outside of the gate, and load and return to Isipingo along the forward route in reverse, and drop off at all stops to Isipingo including Reunion Taxi Rank.</p> |



transport

Department:
Transport
Province of KwaZulu-Natal

GAZETTE

LGKZNG39-2015-SEP

REGION: ALL

| | |
|---|--|
| 1) Application Number: APP0043254 | 2) Gazette Number: LGKZNG39-2015-SEP |
| 3) Applicant: TE THIKANI ID NO. 7005075506081 Association: MSHIYENI AND B-RANK | 4) Applicant Address: P O BOX 4031 ISIPINGO HILLS, DURBAN KWAZULU-NATAL KWA-ZULU NATAL 4031 |
| 5) Existing Licence Holder: NOT APPLICABLE ID NO. NOT APPLICABLE | 6) Existing Licence Holder Address: NOT APPLICABLE |
| 7) Type of application: NEW OPERATING LICENCE | 8) Operating Licence Number: LKNKZN0126847 |
| 9) Vehicle Type: MINIBUS | 10) 1 x 15 (SEATED) + 0 (STANDING) |
| 11) Region: NINGIZMU 1 | |
| 12.1 | <p>APPROVED ROUTES</p> <p>MSHIYENI AND B RANK TAXI ASSOCIATION</p> <p>DEPART FROM ISIPINGO B RANK TO PRINCE MSHIYENI HOSPITAL:</p> <p>1. ISIPINGO</p> <p>From B Rank opposite Pick & Win Supermarket to join Alexander Avenue which is one way traffic, 1st turn right which is Thomas Avenue, 1st turn right which is Thomas Avenue, 1st turn right which is Church Lane, left into Isipingo Old Main Road to T junction, and turn right into Prince Mcwayizeni Drive and left into Mangosuthu Highway. Start to drop off and all stops to Mshiyeni Hospital and turn left into access road to Prince Mshiyeni Hospital, and drop off at hospital at rank outside of the gate, and load and return to Isipingo along the forward route in reverse, and drop off at all stops to Isipingo including Reunion Taxi Rank.</p> |



transport

Department:
Transport
Province of KwaZulu-Natal

GAZETTE

LGKZNG39-2015-SEP

REGION: ALL

| | |
|--|--|
| 1) Application Number: APP0043159 | 2) Gazette Number: LGKZNG39-2015-SEP |
| 3) Applicant: BR MSOMI ID NO. 5406255455085 Association: THUTHUKANIMATHULI TAXI ASSOCIATION | 4) Applicant Address: P.O. BOX 4150 ILLOVO KWAZULU-NATAL KWA-ZULU NATAL 4150 |
| 5) Existing Licence Holder: NOT APPLICABLE ID NO. NOT APPLICABLE | 6) Existing Licence Holder Address: NOT APPLICABLE |
| 7) Type of application: NEW OPERATING LICENCE | 8) Operating Licence Number: LKNKZN0122978 |
| 9) Vehicle Type: MINIBUS | 10) 1 x 14 (SEATED) + 0 (STANDING) |
| 11) Region: NINGIZMU 1 | |
| 12.1 | <p>1.MAGABHENI TO DURBAN ROUTE</p> <p>From Magabheni Taxi Rank Sidiya Highway turn right pick and drop in the township turn left P197 pick and drop. Turn first right P97 pick and drop, turn left R102 at Emakethe Ebomvu, drop only. Turn left P578 drop, turn right N2 (128), left M4 Inkosi Albert Luthuli Freeway straight to Brook Street. Rank 68. Proceed with R102 drop to Winklespruit, turn left R603, turn right N2 freeway, turn M4 Inkosi Albert Luthuli to Brook Street Rank 68. From P197, right turn P578 drop only, turn left to N2 (128), turn left M4 Inkosi Albert Luthuli Freeway straight to Brook Street Rank 68.</p> <p>ALTERNATIVE ROUTE</p> <p>From Magabheni Taxi Rank right Sidiya Highway pick and drop, turn right P197 pick and drop, turn left D300 to Ifracom Railway Station, turn left R102 drop turn, left P97 drop, turn right P197 pick and drop, right P578 or R603 drop left N2 freeway, turn right Adams Road AMANZIMTOTI, turn right R102 Kingsway Road, turn around at Amanzimtoti railway Station, proceed with R102 /Kingsway Road straight to Prospection Road becoming R102, turn left Old Main Road, right Inwabi Road, Left Thomas Lane-Isiphingo Rank. Back to N2 northbound, turn left to M4/ Inkosi Albert Luthul, left Himalayas Road drop out only, turn right South right South Coast Road, turn left M7, right M5/Sarnia Road becoming Umbilo Road, turn right Gale Street, turn right Berea Road, straight to West Street, left Brook Street Rank 68</p> |
| 12.2 | <p>2. MAGABHENI TO ISIPHINGO</p> <p>The routes are same as to Durban but Isiphingo is the destination. On N2 northbound, turn left Joyner Road becoming Jeffels Road, left Jeffels Road, right Old Main Road, left Inwabi Road, left Thomas Lane to the Rank. or N2 northbound, turn right Joyner Road, Turn Left Prospection Road becoming R102, turn left Old Main Road, Turn right Inwabi Road, Road, Turn left Thomas lane to the Rank and return along the same route .</p> |
| 12.3 | <p>3. MAGABHENI TO UMKOMAAS</p> <p>From Magabheni Taxi Rank turn left Sidiya Highway, turn right P197, turn left P541, turn left Pp78 Sherpstone Road and Maclean Road, rank at Umkomaas Railway Station and return on the same route.</p> |



transport

Department:
Transport
Province of KwaZulu-Natal

GAZETTE

LGKZNG39-2015-SEP

REGION: ALL

| | |
|--|--|
| 1) Application Number: APP0043198 | 2) Gazette Number: LGKZNG39-2015-SEP |
| 3) Applicant: NTOMBI CATHRINE NGCONGO ID NO. 7009090615083 Association: UMBUMBULU TAXI OWNERS ASSOCIATION | 4) Applicant Address: 57 PLUMERIA PLACE LOTUS PARK ISIPINGO 4133 |
| 5) Existing Licence Holder: NOT APPLICABLE ID NO. NOT APPLICABLE | 6) Existing Licence Holder Address: NOT APPLICABLE |
| 7) Type of application: NEW OPERATING LICENCE | 8) Operating Licence Number: LKNKZN0111333 |
| 9) Vehicle Type: MINIBUS | 10) 1 x 15 (SEATED) + 0 (STANDING) |
| 11) Region: NINGIZMU 1 | |
| 12.1 | <p>Route 1 UMBUMBULU TO ESTON</p> <p>From approved Taxi Rank at Umbumbulu near Magistrates Court proceed to Main Road R603, turn right and proceed along R603 to Eston approved Taxi Rank and return to Umbumbulu along on forward route in reverse</p> |
| 12.2 | <p>Route 2 – UMBUMBULU TO ISIPINGO</p> <p>From approved Taxi Rank at Umbumbulu near Magistrates Court, proceed to the Main Road R603, turn left into R603 and proceed along R603, left into Umbumbulu Road (M38) and proceed passing Folweni and Malakazi, left into Old Main Road at Isipingo, left into Alexandra Avenue, right into Thomas Avenue into approved Taxi Rank opposite Checkout Centre and return into and along Thomas Avenue, right into Church Lane, right into Old Main Road and proceed to Umbumbulu along this forward route in reverse</p> |



transport

Department:
Transport
Province of KwaZulu-Natal

GAZETTE

LGKZNG39-2015-SEP

REGION: ALL

12.3

ROUTE 0 CONDITIONS / RESTRICTIONS

1. Passengers may be picked up and / or set down only at designated taxi ranks or taxi stops, which shall exclude Bus Stops.
2. On the inbound trip to Isipingo, no passengers may be picked up en route from reaching Malukazi, until reaching the Isipingo Taxi Rank.
3. On the return trip to Umbumbulu, no passengers may be set down until passing Malukazi, subject to Condition 5 below.
4. Entry or ranking on private property is not permitted without the written permission of the Landlord, a copy of which must be supplied to the Board.
5. Without having entered into an agreement with other operators on a common route, as contemplated by Section 88(2)(b) of Act 22 of 2000, the picking up or setting down of passengers on such route is not permitted. A copy of such agreement must be supplied to the Board.
6. At ranks, whether on-street or off-street, only the taxis that can be accommodated in the demarcated area may occupy the rank, excess vehicles must hold elsewhere at designated holdings areas
7. Rank permits or letters of Authority must be produced in respect of all ranks in Municipal areas, in particular major towns and cities and in particular inter – provincial destinations
8. The allocation of any route or portion of a route is subject to the condition that it has been approved and allocated in good faith and that such route will be invalid should it transpire that the route or portion thereof will, or has caused conflict due to having been approved based on incorrect or false information supplied to the Board or as a result of an error. In such instance the operating license must be returned to the Board for correction.
9. The vehicle must be covered by Motor Vehicle Insurance as well as Personal Liability Insurance



transport

Department:
Transport
Province of KwaZulu-Natal

GAZETTE

LGKZNG39-2015-SEP

REGION: ALL

| | |
|--|--|
| 1) Application Number: APP0043207 | 2) Gazette Number: LGKZNG39-2015-SEP |
| 3) Applicant: NTOMBI CATHRINE NGCONGO ID NO. 7009090615083 Association: UMBUMBULU TAXI OWNERS ASSOCIATION | 4) Applicant Address: 57 PLUMERIA PLACE LOTUS PARK ISIPINGO 4133 |
| 5) Existing Licence Holder: NOT APPLICABLE ID NO. NOT APPLICABLE | 6) Existing Licence Holder Address: NOT APPLICABLE |
| 7) Type of application: NEW OPERATING LICENCE | 8) Operating Licence Number: LKNKZN0111332 |
| 9) Vehicle Type: MINIBUS | 10) 1 x 15 (SEATED) + 0 (STANDING) |
| 11) Region: NINGIZMU 1 | |
| 12.1 | <p>Route 1 UMBUMBULU TO ESTON</p> <p>From approved Taxi Rank at Umbumbulu near Magistrates Court proceed to Main Road R603, turn right and proceed along R603 to Eston approved Taxi Rank and return to Umbumbulu along on forward route in reverse</p> |
| 12.2 | <p>Route 2 – UMBUMBULU TO ISIPINGO</p> <p>From approved Taxi Rank at Umbumbulu near Magistrates Court, proceed to the Main Road R603, turn left into R603 and proceed along R603, left into Umbumbulu Road (M38) and proceed passing Folweni and Malakazi, left into Old Main Road at Isipingo, left into Alexandra Avenue, right into Thomas Avenue into approved Taxi Rank opposite Checkout Centre and return into and along Thomas Avenue, right into Church Lane, right into Old Main Road and proceed to Umbumbulu along this forward route in reverse</p> |



transport

Department:
Transport
Province of KwaZulu-Natal

GAZETTE

LGKZNG39-2015-SEP

REGION: ALL

12.3

ROUTE 0 CONDITIONS / RESTRICTIONS

1. Passengers may be picked up and / or set down only at designated taxi ranks or taxi stops, which shall exclude Bus Stops.
2. On the inbound trip to Isipingo, no passengers may be picked up en route from reaching Malukazi, until reaching the Isipingo Taxi Rank.
3. On the return trip to Umbumbulu, no passengers may be set down until passing Malukazi, subject to Condition 5 below.
4. Entry or ranking on private property is not permitted without the written permission of the Landlord, a copy of which must be supplied to the Board.
5. Without having entered into an agreement with other operators on a common route, as contemplated by Section 88(2)(b) of Act 22 of 2000, the picking up or setting down of passengers on such route is not permitted. A copy of such agreement must be supplied to the Board.
6. At ranks, whether on-street or off-street, only the taxis that can be accommodated in the demarcated area may occupy the rank, excess vehicles must hold elsewhere at designated holdings areas
7. Rank permits or letters of Authority must be produced in respect of all ranks in Municipal areas, in particular major towns and cities and in particular inter – provincial destinations
8. The allocation of any route or portion of a route is subject to the condition that it has been approved and allocated in good faith and that such route will be invalid should it transpire that the route or portion thereof will, or has caused conflict due to having been approved based on incorrect or false information supplied to the Board or as a result of an error. In such instance the operating license must be returned to the Board for correction.
9. The vehicle must be covered by Motor Vehicle Insurance as well as Personal Liability Insurance



transport

Department:
Transport
Province of KwaZulu-Natal

GAZETTE

LGKZNG39-2015-SEP

REGION: ALL

| | |
|--|--|
| 1) Application Number: APP0042751 | 2) Gazette Number: LGKZNG39-2015-SEP |
| 3) Applicant: MTHEMBU MV ID NO. 6705056167081 Association: BHEKITHEMBA TAXI ASSOCIATION | 4) Applicant Address: P O BOX 23796 ISIPINGO 4110 |
| 5) Existing Licence Holder: NOT APPLICABLE ID NO. NOT APPLICABLE | 6) Existing Licence Holder Address: NOT APPLICABLE |
| 7) Type of application: NEW OPERATING LICENCE | 8) Operating Licence Number: DBN1357971 |
| 9) Vehicle Type: NOT AVAILABLE | 10) 1 x 0 (SEATED) + 0 (STANDING) |
| 11) Region: NINGIZMU 2 | |
| 12.1 | ROUTE 1 FROM CC SECTION TAXI RANK INTO SOUTH SPINAL ROAD, LEFT INTO 2104, LEFT INTO 2103 AND PROCEED TO M.R. 60 AND TURN LEFT INTO AND ALONG UMBUMBULU ROAD (M 35) AND PROCEED TO ISIPINGO OR PROSPECTON AS PER ROUTES 6.1 OR 6.2 AND RETURN ALONG THE SAME ROUTE IN REVERSE. |
| 12.2 | ROUTE 2 FROM AA SECTION TAXI RANK INTO DINIZULU GROOVE, RIGHT INTO BHUBESI LANE, RIGHT INTO DINGANE AVENUE, RIGHT INTO NGWENYA GROOVE, LEFT INTO BOYI SIMELANE AVENUE, LEFT INTO MPONGELE LANE AND PROCEED TO SIMELANE DRIVE. ENTER SOUTH SPINAL ROAD, LEFT INTO 2104, LEFT INTO 2103 TO MR 60 AND LEFT INTO UMBUMBULU ROAD (M 35) AND PROCEED AS PER ROUTE NO 1. |
| 12.3 | ROUTE 3(CONTINUATION OF ROUTES 1-2) 3.1 TO ISIPINGO "PROCEED FROM M 35, LEFT INTO OLD MAIN ROAD, LEFT INTO ALEXANDRA AVENUE, RIGHT INTO THOMAS AVENUE AND PROCEED TO ISIPINGO TAXI RANK ?C? AND RETURN ALONG THE SAME ROUTE IN REVERSE |
| 12.4 | ROUTE 3.2. TO PROSPECTON PROCEED FROM M 35, LEFT INTO OLD MAIN ROAD, RIGHT INTO JEFFELS ROAD, INTO JOINER ROAD AND PROCEED INTO PROSPECTON ROAD RIGHT INTO AVENUE EAST, RETURN AND TURN RIGHT INTO PROSPECTON ROAD AND PROCEED, LEFT INTO WILCOX ROAD, INTO JEFFELS ROAD AND PROCEED INTO OLD MAIN ROAD AND PROCEED TO UMLAZI AS PER THE FORWARD ROUTE IN REVERSE. ROUTE 3.3 TO DURBAN, 2206QB2209WC00049174, KZNBRCDBN0002105. TO DURBAN FROM ABOVE SECTIONS AND GOES TO M35 WITH THE FOLLOWING ROUTES 2103 AND M.R 60 TURN LEFT PF OLD MAIN ROAD ENTERED TO JEFFELS ROAD CONTINUE TO WILCOX ROAD TURN RIGHT OF PROSPECTION ROAD TURN LEFT OF N2 CONTINUE TO M4 (INKOSI ALBERT LUTHULI), GOES LEFT OF MOORE ROAD TURN RIGHT OF WARWICK AVENUE GOES TO THE RANK AT CITY MARKET ENTER WITH RIGHT OF WEST STREET ALIGHT ONLY, TURN WITH LEFT OF FIELD STREET ENTER WITH RIGHT OF VICTORIA STREET ENTER TO QUEEN STREET AT THE RANK (RANK 104).TO QUEEN STREET TAXI RANK, RIGHT OF ALBERT STREET, LEFT OF LEOPOLD STREET, LEFT OF MARKET ROAD INTO WILLIAMS/ SYDNEY ROAD, UMBILO ROAD / SARMA ROAD, EDWIN SWALES, RIGHT OF SOUTH COAST ROAD, LEFT OF HIMALAYAS ROAD, RIGHT OF M14 INTO N2 CONTINUE WITH THE ABOVE ROUTE WHICH GOES TO UMLAZI.IN M4 (INKOSI ALBERT LUTHULI) TURN RIGHT OF WEST STREET, TURN LEFT OF RUSSELS STREET, TURN RIGHT TO VICTORIA STREET, AND TURN RIGHT WITHQUEEN STRET AND GO TO RANK AT QUEEN STREET OR GOES TO QUEEN STREET AND TURN LEFT OF GREY STREET AND TURN RIGHT OF PINE STREET, WE TURN TO LEFT CONTINUE WITH DEVIS LANE IN THE RANK.RETURNSTART AT QUEEN STREET TAXI RANK TURN LEFT OF GREY STREET CONTINUE TO BROAD STREET TURN RIGHT OF SMITH STREET CONTINUED TO M14, AND CONTINUED TO N2 AND TURN LEFT TO PROSPECTION OFF RAMP ENTER WITH RIGHT OF PROSPECTON ROAD, CONTINUE WITH LEFT OF WILCOX ROAD, AND JOIN JEFFELS ROAD ENTER TO OLD MAIN ROAD,AND TURN RIGHT OF UMBUMBULULU ROAD (M35) AND GOES TO UMLAZI. IF WE START AT DEVIS LANE TAXI RANK WE TURN LEFT AND GOES TO SAVILLE STREET TURN RIGHT OF BROAD STREET AND WE RETURN BACK AS WE MENTIONED ABOVE. |



transport

Department:
Transport
Province of KwaZulu-Natal

GAZETTE

LGKZNG39-2015-SEP

REGION: ALL

12.5

3.3 TO DURBAN

FROM ABOVE SECTIONS AND GOES TO M35 WITH THE FOLLOWING ROUTES 2103 AND M.R 60 TURN LEFT PF OLD MAIN ROAD ENTERED TO JEFFELS ROAD CONTINUE TO WILCOX ROAD TURN RIGHT OF PROSPECTION ROAD TURN LEFT OF N2 CONTINUE TO M4 (INKOSI ALBERT LUTHULI), GOES LEFT OF MOORE ROAD TURN RIGHT OF WARWICK AVENUE GOES TO THE RANK AT CITY MARKET ENTER WITH RIGHT OF WEST STREET ALIGHT ONLY, TURN WITH LEFT OF FIELD STREET ENTER WITH RIGHT OF VICTORIA STREET ENTER TO QUEEN STREET AT THE RANK (RANK 104).

TO QUEEN STREET TAXI RANK, RIGHT OF ALBERT STREET, LEFT OF LEOPOLD STREET, LEFT OF MARKET ROAD INTO WILLIAMS/ SYDNEY ROAD, UMBILO ROAD / SARMA ROAD, EDWIN SWALES, RIGHT OF SOUTH COAST ROAD, LEFT OF HIMALAYAS ROAD, RIGHT OF M14 INTO N2 CONTINUE WITH THE ABOVE ROUTE WHICH GOES TO UMLAZI.

IN M4 (INKOSI ALBERT LUTHULI) TURN RIGHT OF WEST STREET, TURN LEFT OF RUSSELS STREET, TURN RIGHT TO VICTORIA STREET, AND TURN RIGHT WITH QUEEN STREET AND GO TO RANK AT QUEEN STREET OR GOES TO QUEEN STREET AND TURN LEFT OF GREY STREET AND TURN RIGHT OF PINE STREET, WE TURN TO LEFT CONTINUE WITH DEVIS LANE IN THE RANK.

RETURN

START AT QUEEN STREET TAXI RANK TURN LEFT OF GREY STREET CONTINUE TO BROAD STREET TURN RIGHT OF SMITH STREET CONTINUED TO M14, AND CONTINUED TO N2 AND TURN LEFT TO PROSPECTION OFF RAMP ENTER WITH RIGHT OF PROSPECTON ROAD, CONTINUE WITH LEFT OF WILCOX ROAD, AND JOIN JEFFELS ROAD ENTER TO OLD MAIN ROAD,

AND TURN RIGHT OF UMBUMBULULU ROAD (M35) AND GOES TO UMLAZI. IF WE START AT DEVIS LANE TAXI RANK WE TURN LEFT AND GOES TO SAVILLE STREET TURN RIGHT OF BROAD STREET AND WE RETURN BACK AS WE MENTIONED ABOVE.



transport

Department:
Transport
Province of KwaZulu-Natal

GAZETTE

LGKZNG39-2015-SEP

REGION: ALL

| | |
|--|--|
| 1) Application Number: APP0042752 | 2) Gazette Number: LGKZNG39-2015-SEP |
| 3) Applicant: MZIMELA BA ID NO. 5601215699083 Association: BHEKITHEMBA TAXI ASSOCIATION | 4) Applicant Address: PO BOX 36383 UMLAZI 4066 |
| 5) Existing Licence Holder: NOT APPLICABLE ID NO. NOT APPLICABLE | 6) Existing Licence Holder Address: NOT APPLICABLE |
| 7) Type of application: NEW OPERATING LICENCE | 8) Operating Licence Number: DBN1362186 |
| 9) Vehicle Type: NOT AVAILABLE | 10) 1 x 0 (SEATED) + 0 (STANDING) |
| 11) Region: NINGIZMU 2 | |
| 12.1 | ROUTE 1 FROM CC SECTION TAXI RANK INTO SOUTH SPINAL ROAD, LEFT INTO 2104, LEFT INTO 2103 AND PROCEED TO M.R. 60 AND TURN LEFT INTO AND ALONG UMBUMBULU ROAD (M 35) AND PROCEED TO ISIPINGO OR PROSPECTON AS PER ROUTES 6.1 OR 6.2 AND RETURN ALONG THE SAME ROUTE IN REVERSE. |
| 12.2 | ROUTE 2 FROM AA SECTION TAXI RANK INTO DINIZULU GROOVE, RIGHT INTO BHUBESI LANE, RIGHT INTO DINGANE AVENUE, RIGHT INTO NGWENYA GROOVE, LEFT INTO BOYI SIMELANE AVENUE, LEFT INTO MPONGELE LANE AND PROCEED TO SIMELANE DRIVE. ENTER SOUTH SPINAL ROAD, LEFT INTO 2104, LEFT INTO 2103 TO MR 60 AND LEFT INTO UMBUMBULU ROAD (M 35) AND PROCEED AS PER ROUTE NO 1. |
| 12.3 | ROUTE 3(CONTINUATION OF ROUTES 1-2) 3.1 TO ISIPINGO "PROCEED FROM M 35, LEFT INTO OLD MAIN ROAD, LEFT INTO ALEXANDRA AVENUE, RIGHT INTO THOMAS AVENUE AND PROCEED TO ISIPINGO TAXI RANK ?C? AND RETURN ALONG THE SAME ROUTE IN REVERSE |
| 12.4 | ROUTE 3.2. TO PROSPECTON PROCEED FROM M 35, LEFT INTO OLD MAIN ROAD, RIGHT INTO JEFFELS ROAD, INTO JOINER ROAD AND PROCEED INTO PROSPECTON ROAD RIGHT INTO AVENUE EAST, RETURN AND TURN RIGHT INTO PROSPECTON ROAD AND PROCEED, LEFT INTO WILCOX ROAD, INTO JEFFELS ROAD AND PROCEED INTO OLD MAIN ROAD AND PROCEED TO UMLAZI AS PER THE FORWARD ROUTE IN REVERSE. ROUTE 3.3 TO DURBAN, 2206QB2209WC00049174, KZNBRCDBN0002105. TO DURBAN FROM ABOVE SECTIONS AND GOES TO M35 WITH THE FOLLOWING ROUTES 2103 AND M.R 60 TURN LEFT PF OLD MAIN ROAD ENTERED TO JEFFELS ROAD CONTINUE TO WILCOX ROAD TURN RIGHT OF PROSPECTION ROAD TURN LEFT OF N2 CONTINUE TO M4 (INKOSI ALBERT LUTHULI), GOES LEFT OF MOORE ROAD TURN RIGHT OF WARWICK AVENUE GOES TO THE RANK AT CITY MARKET ENTER WITH RIGHT OF WEST STREET ALIGHT ONLY, TURN WITH LEFT OF FIELD STREET ENTER WITH RIGHT OF VICTORIA STREET ENTER TO QUEEN STREET AT THE RANK (RANK 104).TO QUEEN STREET TAXI RANK, RIGHT OF ALBERT STREET, LEFT OF LEOPOLD STREET, LEFT OF MARKET ROAD INTO WILLIAMS/ SYDNEY ROAD, UMBILO ROAD / SARMA ROAD, EDWIN SWALES, RIGHT OF SOUTH COAST ROAD, LEFT OF HIMALAYAS ROAD, RIGHT OF M14 INTO N2 CONTINUE WITH THE ABOVE ROUTE WHICH GOES TO UMLAZI.IN M4 (INKOSI ALBERT LUTHULI) TURN RIGHT OF WEST STREET, TURN LEFT OF RUSSELS STREET, TURN RIGHT TO VICTORIA STREET, AND TURN RIGHT WITHQUEEN STRET AND GO TO RANK AT QUEEN STREET OR GOES TO QUEEN STREET AND TURN LEFT OF GREY STREET AND TURN RIGHT OF PINE STREET, WE TURN TO LEFT CONTINUE WITH DEVIS LANE IN THE RANK.RETURNSTART AT QUEEN STREET TAXI RANK TURN LEFT OF GREY STREET CONTINUE TO BROAD STREET TURN RIGHT OF SMITH STREET CONTINUED TO M14, AND CONTINUED TO N2 AND TURN LEFT TO PROSPECTION OFF RAMP ENTER WITH RIGHT OF PROSPECTON ROAD, CONTINUE WITH LEFT OF WILCOX ROAD, AND JOIN JEFFELS ROAD ENTER TO OLD MAIN ROAD,AND TURN RIGHT OF UMBUMBULULU ROAD (M35) AND GOES TO UMLAZI. IF WE START AT DEVIS LANE TAXI RANK WE TURN LEFT AND GOES TO SAVILLE STREET TURN RIGHT OF BROAD STREET AND WE RETURN BACK AS WE MENTIONED ABOVE. |



transport

Department:
Transport
Province of KwaZulu-Natal

GAZETTE

LGKZNG39-2015-SEP

REGION: ALL

12.5

3.3 TO DURBAN

FROM ABOVE SECTIONS AND GOES TO M35 WITH THE FOLLOWING ROUTES 2103 AND M.R 60 TURN LEFT PF OLD MAIN ROAD ENTERED TO JEFFELS ROAD CONTINUE TO WILCOX ROAD TURN RIGHT OF PROSPECTION ROAD TURN LEFT OF N2 CONTINUE TO M4 (INKOSI ALBERT LUTHULI), GOES LEFT OF MOORE ROAD TURN RIGHT OF WARWICK AVENUE GOES TO THE RANK AT CITY MARKET ENTER WITH RIGHT OF WEST STREET ALIGHT ONLY, TURN WITH LEFT OF FIELD STREET ENTER WITH RIGHT OF VICTORIA STREET ENTER TO QUEEN STREET AT THE RANK (RANK 104).

TO QUEEN STREET TAXI RANK, RIGHT OF ALBERT STREET, LEFT OF LEOPOLD STREET, LEFT OF MARKET ROAD INTO WILLIAMS/ SYDNEY ROAD, UMBILO ROAD / SARMA ROAD, EDWIN SWALES, RIGHT OF SOUTH COAST ROAD, LEFT OF HIMALAYAS ROAD, RIGHT OF M14 INTO N2 CONTINUE WITH THE ABOVE ROUTE WHICH GOES TO UMLAZI.

IN M4 (INKOSI ALBERT LUTHULI) TURN RIGHT OF WEST STREET, TURN LEFT OF RUSSELS STREET, TURN RIGHT TO VICTORIA STREET, AND TURN RIGHT WITH QUEEN STREET AND GO TO RANK AT QUEEN STREET OR GOES TO QUEEN STREET AND TURN LEFT OF GREY STREET AND TURN RIGHT OF PINE STREET, WE TURN TO LEFT CONTINUE WITH DEVIS LANE IN THE RANK.

RETURN

START AT QUEEN STREET TAXI RANK TURN LEFT OF GREY STREET CONTINUE TO BROAD STREET TURN RIGHT OF SMITH STREET CONTINUED TO M14, AND CONTINUED TO N2 AND TURN LEFT TO PROSPECTION OFF RAMP ENTER WITH RIGHT OF PROSPECTON ROAD, CONTINUE WITH LEFT OF WILCOX ROAD, AND JOIN JEFFELS ROAD ENTER TO OLD MAIN ROAD,

AND TURN RIGHT OF UMBUMBULULU ROAD (M35) AND GOES TO UMLAZI. IF WE START AT DEVIS LANE TAXI RANK WE TURN LEFT AND GOES TO SAVILLE STREET TURN RIGHT OF BROAD STREET AND WE RETURN BACK AS WE MENTIONED ABOVE.



transport

Department:
Transport
Province of KwaZulu-Natal

GAZETTE

LGKZNG39-2015-SEP

REGION: ALL

| | |
|--|---|
| 1) Application Number: APP0042977 | 2) Gazette Number: LGKZNG39-2015-SEP |
| 3) Applicant: E MCHUNU ID NO. 7201285298086 Association: KWAMNYANDU TAXI OWNERS ASSOCIATION | 4) Applicant Address: Z 2044 UMLAZI P O UMLAZI T/SHIP DURBAN KWA-ZULU NATAL 4066 |
| 5) Existing Licence Holder: BW HLONGWA ID NO. 6205155888083 | 6) Existing Licence Holder Address: P1235 PHOLA PLACE UMLAZI TOWNSHIP KWAZULU NATAL KWA-ZULU NATAL 4031 |
| 7) Type of application: NORMAL TRANSFER | 8) Operating Licence Number: LKNKZN019730 |
| 9) Vehicle Type: NOT AVAILABLE | 10) 1 x 12 (SEATED) + 0 (STANDING) |
| 11) Region: NINGIZMU 2 | |
| 12.1 | <p>APPROVED ROUTES KWAMNYANDU TAXI OWNERS ASSOCIATION</p> <p>ROUTE 1: 1. FROM Z RANK, JOIN SPINAL ROAD, TURN RIGHT INTO SIMELNANE ROAD, TURN RIGHT INTO DINIZULU GROVE, TURN RIGHT INTO BHUBESI PLACE AA, TURN RIGHT INTO NGWENYA GROVE, TURN RIGHT INTO BOYI SIMELANE AVENUE, LEFT INTO MUGABE ROAD, LEFT INTO SOUTH SPINAL ROAD AND PROCEED AS PER ROUTE 5.</p> |
| 12.2 | <p>ROUTE 2 2. FROM Z RANK, JOIN SOUTH SPINAL ROAD, TURN RIGHT INTO CHICAGO CRESCENT AA AND RETURN RIGHT INTO SOUTH SPINAL ROAD TO CC SECTION, SOUTH SPINAL ROAD, TURN INTO BHAMBATHA STREET, TURN INTO SHAKA CIRCLE (BB). TURN RIGHT INTO BHAMBATHA STREET, TURN LEFT INTO JEQE LN, TURN RIGHT INTO MAFUKUZELA STREET, TURN LEFT INTO MSQHOBIZA CRESCENT, TURN LEFT INTO MNYANDU ROAD, TURN RIGHT INTO NANDI ROAD, LEFT INTO MAFUKUZELA STREET, RIGHT INTO JEQE LN, LEFT INTO SOUTH SPINAL ROAD AND PROCEED AND PROCEED AS PER ROUTE 5.</p> |
| 12.3 | <p>ROUTE 3 3. FROM Z RANK JOIN ROAD 2403 TO PHASE 4.5.6.7.8, LEFT INTO ROAD 2456 INTO ROAD 2474 AND RETURN ALONG ROAD 2456, RIGHT INTO ROAD 2403, RIGHT INTO 107159, RIGHT INTO SOUTH SPINAL ROAD, TURN INTO (MR60), UMBUMBULU ROAD TO Y SECTION PHILANI AREA AND RETURN, TURN LEFT INTO MR60, RIGHT INTO ROAD 2103 U SECTION, TURN LEFT INTO ROAD 2108, RIGHT INTO MAYIBUYE DRIVE, TURN LEFT INTO GUM TREE CRESCENT, JOIN MAYIBUYE DRIVE AND PROCEED AS PER ROUTE 5.</p> |
| 12.4 | <p>ROUTE 4 4. FROM Z RANK JOIN MKHIWANE STREET, LEFT INTO MAYIBUYE DRIVE, TURN RIGHT INTO ROAD 1603, TURN RIGHT INTO UMDLEBE ROAD, RIGHT INTO BANANA ROAD, LEFT JOIN UMDLEBE ROAD, RIGHT INTO ROAD 1603 INTO ROAD 1703, 1702, UNIT 17, TURN RIGHT, JOIN MANGOSUTHU HIGHWAY AND PROCEED AS PER ROUTE 5.</p> |



transport

Department:
Transport
Province of KwaZulu-Natal

GAZETTE

LGKZNG39-2015-SEP

REGION: ALL

12.5

ROUTE 5

5.1. FROM Z RANK, JOIN SOUTH SPINAL ROAD, LEFT INTO ROAD 2631 INTO KING SENZANGAKHONA CLOSE AND RETURN RIGHT INTO SOUTH SPINAL ROAD, TURN RIGHT INTO ROAD 2403, INTO MAYIBUYE STREET, TURN LEFT INTO PHAMBILI ROAD, P SECTION, TURN RIGHT INTO MAYIBUYE DRIVE, TURN LEFT INTO ROAD 421 AND JOIN MANGOSUTHU HIGHWAY, V ROBOT, PASS EZIMBUZINI, PASS MSHIYENI HOSPITAL, PASS REUNION, JOIN M30, JOIN M4 FREEWAY TO DURBAN INTO WEST STREET TO POINT ROAD, TURN LEFT INTO FIELD STREET, TURN LEFT INTO PINE STREET, ALONG KINGSGATE TO MARKET, TO RANK 101/50 AND RETURN ALONG THE SAME ROUTE IN REVERSE.

5.2. FROM Z RANK JOIN MKHIWANE STREET, LEFT INTO MAYIBUYE DRIVE, TURN RIGHT INTO ROAD 1603, INTO EPHRAIM MDALA INTO MAPHUMULO ROAD, RIGHT INTO MANGOSUTHU HIGHWAY TO SOUTH COAST ROAD PASS WEMA, MOBENI, CLAIRWOOD, LEFT INTO EDWIN SWALES VC DRIVE RIGHT INTO SARNIA ROAD, INTO UMBILO ROAD, RIGHT INTO BEREA ROAD, LEFT INTO WARWICK AVENUE, RIGHT INTO ALICE STREET, RIGHT INTO MARKET ROAD AND PROCEED TO MARKET RANK 101/50, AND RETURN.

5.3. FROM MANGOSUTHU HIGHWAY, RIGHT INTO ROAD NO. 12 AND PROCEED TURNING LEFT INTO EZIMBUZINI TAXI RANK OR PROCEED JOINING OLD SOUTH COAST ROAD, RIGHT INTO SOUTH COAST ROAD, PROCEED TO JOIN M4 INKOSI ALBERT LUTHULI FREEWAY AND PROCEED TO RANK 101/50.

5.4. FROM MANGOSUTHU HIGHWAY TURN LEFT INTO OFF RAMP TO MSHIYENI HOSPITAL AND TURNING LEFT INTO AN ON RAMP TO MANGOSUTHU HIGHWAY INTO SOUTH COAST ROAD AND PROCEED TO THE M4 (INKOSI ALBERT LUTHULI FREEWAY). LEFT INTO MOORE ROAD OFF RAMP INTO WARWICK AVENUE, RIGHT INTO ALICE STREET, RIGHT INTO MARKET ROAD AND PROCEED TO RANK 101/50 ON MARKET ROAD.

OR

5.5. FROM M4 RIGHT INTO WEST STREET INTO POINT ROAD, RIGHT INTO BAY TERRACE, RIGHT INTO STANGER STREET, LEFT INTO ORDNANCE ROAD, INTO LEOPARD STREET, INTO WARWICK AVENUE, RIGHT INTO ALICE STREET, RIGHT INTO MARKET ROAD AND PROCEED TO RANK 101/50 ON MARKET ROAD AND RETURN SUBSTANTIALLY ALONG THE SAME ROUTE IN REVERSE.

5.6. FROM M4 LEFT INTO MOORE ROAD OFF RAMP INTO WARWICK AVENUE, RIGHT INTO ALICE STREET, RIGHT INTO GREY STREET, RIGHT INTO QUEEN STREET AND PROCEED TO RANK ON QUEEN OUTSIDE THE CATHEDRAL, RANK 101 AND RETURN SUBSTANTIALLY ALONG THE SAME ROUTE IN REVERSE .



transport

Department:
Transport
Province of KwaZulu-Natal

GAZETTE

LGKZNG39-2015-SEP

REGION: ALL

| | |
|---|---|
| 1) Application Number: APP0043036 | 2) Gazette Number: LGKZNG39-2015-SEP |
| 3) Applicant: PM CEBISA ID NO. 5010145705087 Association: KWAMNYANDU TAXI OWNERS ASSOCIATION | 4) Applicant Address: PO BOX 1010 HARDING KWA ZULU NATAL 4680 |
| 5) Existing Licence Holder: NOT APPLICABLE ID NO. NOT APPLICABLE | 6) Existing Licence Holder Address: NOT APPLICABLE |
| 7) Type of application: NEW OPERATING LICENCE | 8) Operating Licence Number: LKNKZN017240 |
| 9) Vehicle Type: MINIBUS | 10) 1 x 15 (SEATED) + 0 (STANDING) |
| 11) Region: NINGIZMU 2 | |
| 12.1 | APPROVED ROUTES KWAMNYANDU TAXI OWNERS ASSOCIATION ROUTE 1: 1. FROM Z RANK, JOIN SPINAL ROAD, TURN RIGHT INTO SIMELNANE ROAD, TURN RIGHT INTO DINIZULU GROVE, TURN RIGHT INTO BHUBESI PLACE AA, TURN RIGHT INTO NGWENYA GROVE, TURN RIGHT INTO BOYI SIMELANE AVENUE, LEFT INTO MUGABE ROAD, LEFT INTO SOUTH SPINAL ROAD AND PROCEED AS PER ROUTE 5. |
| 12.2 | ROUTE 2 2. FROM Z RANK, JOIN SOUTH SPINAL ROAD, TURN RIGHT INTO CHICAGO CRESCENT AA AND RETURN RIGHT INTO SOUTH SPINAL ROAD TO CC SECTION, SOUTH SPINAL ROAD, TURN INTO BHAMBATHA STREET, TURN INTO SHAKA CIRCLE (BB). TURN RIGHT INTO BHAMBATHA STREET, TURN LEFT INTO JEQE LN, TURN RIGHT INTO MAFUKUZELA STREET, TURN LEFT INTO MSQHOBIZA CRESCENT, TURN LEFT INTO MNYANDU ROAD, TURN RIGHT INTO NANDI ROAD, LEFT INTO MAFUKUZELA STREET, RIGHT INTO JEQE LN, LEFT INTO SOUTH SPINAL ROAD AND PROCEED AND PROCEED AS PER ROUTE 5. |
| 12.3 | ROUTE 3 3. FROM Z RANK JOIN ROAD 2403 TO PHASE 4.5.6.7.8, LEFT INTO ROAD 2456 INTO ROAD 2474 AND RETURN ALONG ROAD 2456, RIGHT INTO ROAD 2403, RIGHT INTO 107159, RIGHT INTO SOUTH SPINAL ROAD, TURN INTO (MR60), UMBUMBULU ROAD TO Y SECTION PHILANI AREA AND RETURN, TURN LEFT INTO MR60, RIGHT INTO ROAD 2103 U SECTION, TURN LEFT INTO ROAD2108, RIGHT INTO MAYIBUYE DRIVE, TURN LEFT INTO GUM TREE CRESCENT, JOIN MAYIBUYE DRIVE AND PROCEED AS PER ROUTE 5. |
| 12.4 | ROUTE 4 4. FROM Z RANK JOIN MKHIWANE STREET, LEFT INTO MAYIBUYE DRIVE, TURN RIGHT INTO ROAD 1603, TURN RIGHT INTO UMDLEBE ROAD, RIGHT INTO BANANA ROAD, LEFT JOIN UMDLEBE ROAD, RIGHT INTO ROAD 1603 INTO ROAD 1703, 1702, UNIT 17, TURN RIGHT, JOIN MANGOSUTHU HIGHWAY AND PROCEED AS PER ROUTE 5. |



transport

Department:
Transport
Province of KwaZulu-Natal

GAZETTE

LGKZNG39-2015-SEP

REGION: ALL

- 12.5** ROUTE 5
- 5.1. FROM Z RANK, JOIN SOUTH SPINAL ROAD, LEFT INTO ROAD 2631 INTO KING SENZANGAKHONA CLOSE AND RETURN RIGHT INTO SOUTH SPINAL ROAD, TURN RIGHT INTO ROAD 2403, INTO MAYIBUYE STREET, TURN LEFT INTO PHAMBILI ROAD, P SECTION, TURN RIGHT INTO MAYIBUYE DRIVE, TURN LEFT INTO ROAD 421 AND JOIN MANGOSUTHU HIGHWAY, V ROBOT, PASS EZIMBUZINI, PASS MSHIYENI HOSPITAL, PASS REUNION, JOIN M30, JOIN M4 FREEWAY TO DURBAN INTO WEST STREET TO POINT ROAD, TURN LEFT INTO FIELD STREET, TURN LEFT INTO PINE STREET, ALONG KINGSGATE TO MARKET, TO RANK 101/50 AND RETURN ALONG THE SAME ROUTE IN REVERSE.
- 5.2. FROM Z RANK JOIN MKHIWANE STREET, LEFT INTO MAYIBUYE DRIVE, TURN RIGHT INTO ROAD 1603, INTO EPHRAIM MDALA INTO MAPHUMULO ROAD, RIGHT INTO MANGOSUTHU HIGHWAY TO SOUTH COAST ROAD PASS WEMA, MOBENI, CLAIRWOOD, LEFT INTO EDWIN SWALES VC DRIVE RIGHT INTO SARNIA ROAD, INTO UMBILO ROAD, RIGHT INTO BEREA ROAD, LEFT INTO WARWICK AVENUE, RIGHT INTO ALICE STREET, RIGHT INTO MARKET ROAD AND PROCEED TO MARKET RANK 101/50, AND RETURN.
- 5.3. FROM MANGOSUTHU HIGHWAY, RIGHT INTO ROAD NO. 12 AND PROCEED TURNING LEFT INTO EZIMBUZINI TAXI RANK OR PROCEED JOINING OLD SOUTH COAST ROAD, RIGHT INTO SOUTH COAST ROAD, PROCEED TO JOIN M4 INKOSI ALBERT LUTHULI FREEWAY AND PROCEED TO RANK 101/50.
- 5.4. FROM MANGOSUTHU HIGHWAY TURN LEFT INTO OFF RAMP TO MSHIYENI HOSPITAL AND TURNING LEFT INTO AN ON RAMP TO MANGOSUTHU HIGHWAY INTO SOUTH COAST ROAD AND PROCEED TO THE M4 (INKOSI ALBERT LUTHULI FREEWAY). LEFT INTO MOORE ROAD OFF RAMP INTO WARWICK AVENUE, RIGHT INTO ALICE STREET, RIGHT INTO MARKET ROAD AND PROCEED TO RANK 101/50 ON MARKET ROAD.
- OR
- 5.5. FROM M4 RIGHT INTO WEST STREET INTO POINT ROAD, RIGHT INTO BAY TERRACE, RIGHT INTO STANGER STREET, LEFT INTO ORDNANCE ROAD, INTO LEOPARD STREET, INTO WARWICK AVENUE, RIGHT INTO ALICE STREET, RIGHT INTO MARKET ROAD AND PROCEED TO RANK 101/50 ON MARKET ROAD AND RETURN SUBSTANTIALLY ALONG THE SAME ROUTE IN REVERSE.
- 5.6. FROM M4 LEFT INTO MOORE ROAD OFF RAMP INTO WARWICK AVENUE, RIGHT INTO ALICE STREET, RIGHT INTO GREY STREET, RIGHT INTO QUEEN STREET AND PROCEED TO RANK ON QUEEN OUTSIDE THE CATHEDRAL, RANK 101 AND RETURN SUBSTANTIALLY ALONG THE SAME ROUTE IN REVERSE .



transport

Department:
Transport
Province of KwaZulu-Natal

GAZETTE

LGKZNG39-2015-SEP

REGION: ALL

| | |
|------|--|
| 12.6 | <p>CHARTER SERVICE FROM KWAMNYANDU TAXI RANK TO POINTS WITHIN THE PROVINCE OF KWAZULU-NATAL ONLY. NO PICKING UP OR SETTING DOWN OF PASSENGER EN ROUTE.</p> |
|------|--|



transport

Department:
Transport
Province of KwaZulu-Natal

GAZETTE

LGKZNG39-2015-SEP

REGION: ALL

| | |
|---|---|
| 1) Application Number: APP0043038 | 2) Gazette Number: LGKZNG39-2015-SEP |
| 3) Applicant: PM CEBISA ID NO. 5010145705087 Association: KWAMNYANDU TAXI OWNERS ASSOCIATION | 4) Applicant Address: PO BOX 1010 HARDING KWA ZULU NATAL 4680 |
| 5) Existing Licence Holder: NOT APPLICABLE ID NO. NOT APPLICABLE | 6) Existing Licence Holder Address: NOT APPLICABLE |
| 7) Type of application: NEW OPERATING LICENCE | 8) Operating Licence Number: LKNKZN017241 |
| 9) Vehicle Type: MINIBUS | 10) 1 x 15 (SEATED) + 0 (STANDING) |
| 11) Region: NINGIZMU 2 | |
| 12.1 | <p>APPROVED ROUTES KWAMNYANDU TAXI OWNERS ASSOCIATION</p> <p>ROUTE 1: 1. FROM Z RANK, JOIN SPINAL ROAD, TURN RIGHT INTO SIMELNANE ROAD, TURN RIGHT INTO DINIZULU GROVE, TURN RIGHT INTO BHUBESI PLACE AA, TURN RIGHT INTO NGWENYA GROVE, TURN RIGHT INTO BOYI SIMELANE AVENUE, LEFT INTO MUGABE ROAD, LEFT INTO SOUTH SPINAL ROAD AND PROCEED AS PER ROUTE 5.</p> |
| 12.2 | <p>ROUTE 2 2. FROM Z RANK, JOIN SOUTH SPINAL ROAD, TURN RIGHT INTO CHICAGO CRESCENT AA AND RETURN RIGHT INTO SOUTH SPINAL ROAD TO CC SECTION, SOUTH SPINAL ROAD, TURN INTO BHAMBATHA STREET, TURN INTO SHAKA CIRCLE (BB). TURN RIGHT INTO BHAMBATHA STREET, TURN LEFT INTO JEQE LN, TURN RIGHT INTO MAFUKUZELA STREET, TURN LEFT INTO MSQHOBIZA CRESCENT, TURN LEFT INTO MNYANDU ROAD, TURN RIGHT INTO NANDI ROAD, LEFT INTO MAFUKUZELA STREET, RIGHT INTO JEQE LN, LEFT INTO SOUTH SPINAL ROAD AND PROCEED AND PROCEED AS PER ROUTE 5.</p> |
| 12.3 | <p>ROUTE 3 3. FROM Z RANK JOIN ROAD 2403 TO PHASE 4.5.6.7.8, LEFT INTO ROAD 2456 INTO ROAD 2474 AND RETURN ALONG ROAD 2456, RIGHT INTO ROAD 2403, RIGHT INTO 107159, RIGHT INTO SOUTH SPINAL ROAD, TURN INTO (MR60), UMBUMBULU ROAD TO Y SECTION PHILANI AREA AND RETURN, TURN LEFT INTO MR60, RIGHT INTO ROAD 2103 U SECTION, TURN LEFT INTO ROAD2108, RIGHT INTO MAYIBUYE DRIVE, TURN LEFT INTO GUM TREE CRESCENT, JOIN MAYIBUYE DRIVE AND PROCEED AS PER ROUTE 5.</p> |
| 12.4 | <p>ROUTE 4 4. FROM Z RANK JOIN MKHIWANE STREET, LEFT INTO MAYIBUYE DRIVE, TURN RIGHT INTO ROAD 1603, TURN RIGHT INTO UMDLEBE ROAD, RIGHT INTO BANANA ROAD, LEFT JOIN UMDLEBE ROAD, RIGHT INTO ROAD 1603 INTO ROAD 1703, 1702, UNIT 17, TURN RIGHT, JOIN MANGOSUTHU HIGHWAY AND PROCEED AS PER ROUTE 5.</p> |



transport

Department:
Transport
Province of KwaZulu-Natal

GAZETTE

LGKZNG39-2015-SEP

REGION: ALL

- | | |
|------|--|
| 12.5 | <p>ROUTE 5</p> <p>5.1. FROM Z RANK, JOIN SOUTH SPINAL ROAD, LEFT INTO ROAD 2631 INTO KING SENZANGAKHONA CLOSE AND RETURN RIGHT INTO SOUTH SPINAL ROAD, TURN RIGHT INTO ROAD 2403, INTO MAYIBUYE STREET, TURN LEFT INTO PHAMBILI ROAD, P SECTION, TURN RIGHT INTO MAYIBUYE DRIVE, TURN LEFT INTO ROAD 421 AND JOIN MANGOSUTHU HIGHWAY, V ROBOT, PASS EZIMBUZINI, PASS MSHIYENI HOSPITAL, PASS REUNION, JOIN M30, JOIN M4 FREEWAY TO DURBAN INTO WEST STREET TO POINT ROAD, TURN LEFT INTO FIELD STREET, TURN LEFT INTO PINE STREET, ALONG KINGSGATE TO MARKET, TO RANK 101/50 AND RETURN ALONG THE SAME ROUTE IN REVERSE.</p> <p>5.2. FROM Z RANK JOIN MKHIWANE STREET, LEFT INTO MAYIBUYE DRIVE, TURN RIGHT INTO ROAD 1603, INTO EPHRAIM MDALA INTO MAPHUMULO ROAD, RIGHT INTO MANGOSUTHU HIGHWAY TO SOUTH COAST ROAD PASS WEMA, MOBENI, CLAIRWOOD, LEFT INTO EDWIN SWALES VC DRIVE RIGHT INTO SARNIA ROAD, INTO UMBILO ROAD, RIGHT INTO BEREA ROAD, LEFT INTO WARWICK AVENUE, RIGHT INTO ALICE STREET, RIGHT INTO MARKET ROAD AND PROCEED TO MARKET RANK 101/50, AND RETURN.</p> <p>5.3. FROM MANGOSUTHU HIGHWAY, RIGHT INTO ROAD NO. 12 AND PROCEED TURNING LEFT INTO EZIMBUZINI TAXI RANK OR PROCEED JOINING OLD SOUTH COAST ROAD, RIGHT INTO SOUTH COAST ROAD, PROCEED TO JOIN M4 INKOSI ALBERT LUTHULI FREEWAY AND PROCEED TO RANK 101/50.</p> <p>5.4. FROM MANGOSUTHU HIGHWAY TURN LEFT INTO OFF RAMP TO MSHIYENI HOSPITAL AND TURNING LEFT INTO AN ON RAMP TO MANGOSUTHU HIGHWAY INTO SOUTH COAST ROAD AND PROCEED TO THE M4 (INKOSI ALBERT LUTHULI FREEWAY). LEFT INTO MOORE ROAD OFF RAMP INTO WARWICK AVENUE, RIGHT INTO ALICE STREET, RIGHT INTO MARKET ROAD AND PROCEED TO RANK 101/50 ON MARKET ROAD.</p> <p>OR</p> <p>5.5. FROM M4 RIGHT INTO WEST STREET INTO POINT ROAD, RIGHT INTO BAY TERRACE, RIGHT INTO STANGER STREET, LEFT INTO ORDNANCE ROAD, INTO LEOPARD STREET, INTO WARWICK AVENUE, RIGHT INTO ALICE STREET, RIGHT INTO MARKET ROAD AND PROCEED TO RANK 101/50 ON MARKET ROAD AND RETURN SUBSTANTIALLY ALONG THE SAME ROUTE IN REVERSE.</p> <p>5.6. FROM M4 LEFT INTO MOORE ROAD OFF RAMP INTO WARWICK AVENUE, RIGHT INTO ALICE STREET, RIGHT INTO GREY STREET, RIGHT INTO QUEEN STREET AND PROCEED TO RANK ON QUEEN OUTSIDE THE CATHEDRAL, RANK 101 AND RETURN SUBSTANTIALLY ALONG THE SAME ROUTE IN REVERSE .</p> |
|------|--|

**transport**

Department:
Transport
Province of KwaZulu-Natal

GAZETTE**LGKZNG39-2015-SEP****REGION: ALL****12.6**

CHARTER SERVICE
FROM KWAMNYANDU TAXI RANK TO POINTS WITHIN THE PROVINCE OF KWAZULU-NATAL ONLY. NO
PICKING UP OR SETTING DOWN OF PASSENGER EN ROUTE.



transport

Department:
Transport
Province of KwaZulu-Natal

GAZETTE

LGKZNG39-2015-SEP

REGION: ALL

| | |
|---|---|
| 1) Application Number: APP0043129 | 2) Gazette Number: LGKZNG39-2015-SEP |
| 3) Applicant: M MNYANDU ID NO. 4801017306082 Association: KWAMNYANDU TAXI OWNERS ASSOCIATION | 4) Applicant Address: BB1014 UMLAZI PO UMLAZI 4031 |
| 5) Existing Licence Holder: NOT APPLICABLE ID NO. NOT APPLICABLE | 6) Existing Licence Holder Address: NOT APPLICABLE |
| 7) Type of application: NEW OPERATING LICENCE | 8) Operating Licence Number: LKNKZN0119607 |
| 9) Vehicle Type: MINIBUS | 10) 1 x 14 (SEATED) + 0 (STANDING) |
| 11) Region: NINGIZMU 2 | |
| 12.1 | APPROVED ROUTES KWAMNYANDU TAXI OWNERS ASSOCIATION ROUTE 1:"1. FROM Z RANK, JOIN SPINAL ROAD, TURN RIGHT INTO SIMELNANE ROAD, TURN RIGHT INTO DINIZULU GROVE, TURN RIGHT INTO BHUBESI PLACE AA, TURN RIGHT INTO NGWENYA GROVE, TURN RIGHT INTO BOYI SIMELANE AVENUE, LEFT INTO MUGABE ROAD, LEFT INTO SOUTH SPINAL ROAD AND PROCEED AS PER ROUTE 5. |
| 12.2 | FROM Z RANK, JOIN SOUTH SPINAL ROAD, TURN RIGHT INTO CHICAGO CRESCENT AA AND RETURN RIGHT INTO SOUTH SPINAL ROAD TO CC SECTION, SOUTH SPINAL ROAD, TURN INTO BHAMBATHA STREET, TURN INTO SHAKA CIRCLE (BB). TURN RIGHT INTO BHAMBATHA STREET, TURN LEFT INTO JEQE LN, TURN RIGHT INTO MAFUKUZELA STREET, TURN LEFT INTO MSQHOBIZA CRESCENT, TURN LEFT INTO MNYANDU ROAD, TURN RIGHT INTO NANDI ROAD, LEFT INTO MAFUKUZELA STREET, RIGHT INTO JEQE LN, LEFT INTO SOUTH SPINAL ROAD AND PROCEED AND PROCEED AS PER ROUTE 5. |
| 12.3 | FROM Z RANK JOIN ROAD 2403 TO PHASE 4.5.6.7.8, LEFT INTO ROAD 2456 INTO ROAD 2474 AND RETURN ALONG ROAD 2456, RIGHT INTO ROAD 2403, RIGHT INTO 107159, RIGHT INTO SOUTH SPINAL ROAD, TURN INTO (MR60), UMBUMBULU ROAD TO Y SECTION PHILANI AREA AND RETURN, TURN LEFT INTO MR60, RIGHT INTO ROAD 2103 U SECTION, TURN LEFT INTO ROAD 2108, RIGHT INTO MAYIBUYE DRIVE, TURN LEFT INTO GUM TREE CRESCENT, JOIN MAYIBUYE DRIVE AND PROCEED AS PER ROUTE 5. |
| 12.4 | FROM Z RANK JOIN MKHIWANE STREET, LEFT INTO MAYIBUYE DRIVE, TURN RIGHT INTO ROAD 1603, TURN RIGHT INTO UMDLEBE ROAD, RIGHT INTO BANANA ROAD, LEFT JOIN UMDLEBE ROAD, RIGHT INTO ROAD 1603 INTO ROAD 1703, 1702, UNIT 17, TURN RIGHT, JOIN MANGOSUTHU HIGHWAY AND PROCEED AS PER ROUTE 5. |



transport

Department:
Transport
Province of KwaZulu-Natal

GAZETTE

LGKZNG39-2015-SEP

REGION: ALL

| | |
|---|---|
| 1) Application Number: APP0043166 | 2) Gazette Number: LGKZNG39-2015-SEP |
| 3) Applicant: BM MSWELI ID NO. 8006205331084 Association: KWAMNYANDU TAXI OWNERS ASSOCIATION | 4) Applicant Address: 18 TERNWAY WOODHAVEN PARK KWA-ZULU NATAL 4004 |
| 5) Existing Licence Holder: NOT APPLICABLE ID NO. NOT APPLICABLE | 6) Existing Licence Holder Address: NOT APPLICABLE |
| 7) Type of application: NEW OPERATING LICENCE | 8) Operating Licence Number: LKNKZN017219 |
| 9) Vehicle Type: MINIBUS | 10) 1 x 13 (SEATED) + 0 (STANDING) |
| 11) Region: NINGIZMU 2 | |
| 12.1 | <p>APPROVED ROUTES KWAMNYANDU TAXI OWNERS ASSOCIATION</p> <p>ROUTE 1: 1. FROM Z RANK, JOIN SPINAL ROAD, TURN RIGHT INTO SIMELNANE ROAD, TURN RIGHT INTO DINIZULU GROVE, TURN RIGHT INTO BHUBESI PLACE AA, TURN RIGHT INTO NGWENYA GROVE, TURN RIGHT INTO BOYI SIMELANE AVENUE, LEFT INTO MUGABE ROAD, LEFT INTO SOUTH SPINAL ROAD AND PROCEED AS PER ROUTE 5.</p> |
| 12.2 | <p>ROUTE 2 2. FROM Z RANK, JOIN SOUTH SPINAL ROAD, TURN RIGHT INTO CHICAGO CRESCENT AA AND RETURN RIGHT INTO SOUTH SPINAL ROAD TO CC SECTION, SOUTH SPINAL ROAD, TURN INTO BHAMBATHA STREET, TURN INTO SHAKA CIRCLE (BB). TURN RIGHT INTO BHAMBATHA STREET, TURN LEFT INTO JEQE LN, TURN RIGHT INTO MAFUKUZELA STREET, TURN LEFT INTO MSQHOBIZA CRESCENT, TURN LEFT INTO MNYANDU ROAD, TURN RIGHT INTO NANDI ROAD, LEFT INTO MAFUKUZELA STREET, RIGHT INTO JEQE LN, LEFT INTO SOUTH SPINAL ROAD AND PROCEED AND PROCEED AS PER ROUTE 5.</p> |
| 12.3 | <p>ROUTE 3 3. FROM Z RANK JOIN ROAD 2403 TO PHASE 4.5.6.7.8, LEFT INTO ROAD 2456 INTO ROAD 2474 AND RETURN ALONG ROAD 2456, RIGHT INTO ROAD 2403, RIGHT INTO 107159, RIGHT INTO SOUTH SPINAL ROAD, TURN INTO (MR60), UMBUMBULU ROAD TO Y SECTION PHILANI AREA AND RETURN, TURN LEFT INTO MR60, RIGHT INTO ROAD 2103 U SECTION, TURN LEFT INTO ROAD2108, RIGHT INTO MAYIBUYE DRIVE, TURN LEFT INTO GUM TREE CRESCENT, JOIN MAYIBUYE DRIVE AND PROCEED AS PER ROUTE 5.</p> |
| 12.4 | <p>ROUTE 4 4. FROM Z RANK JOIN MKHIWANE STREET, LEFT INTO MAYIBUYE DRIVE, TURN RIGHT INTO ROAD 1603, TURN RIGHT INTO UMDLEBE ROAD, RIGHT INTO BANANA ROAD, LEFT JOIN UMDLEBE ROAD, RIGHT INTO ROAD 1603 INTO ROAD 1703, 1702, UNIT 17, TURN RIGHT, JOIN MANGOSUTHU HIGHWAY AND PROCEED AS PER ROUTE 5.</p> |



transport

Department:
Transport
Province of KwaZulu-Natal

GAZETTE

LGKZNG39-2015-SEP

REGION: ALL

- 12.5** ROUTE 5
- 5.1. FROM Z RANK, JOIN SOUTH SPINAL ROAD, LEFT INTO ROAD 2631 INTO KING SENZANGAKHONA CLOSE AND RETURN RIGHT INTO SOUTH SPINAL ROAD, TURN RIGHT INTO ROAD 2403, INTO MAYIBUYE STREET, TURN LEFT INTO PHAMBILI ROAD, P SECTION, TURN RIGHT INTO MAYIBUYE DRIVE, TURN LEFT INTO ROAD 421 AND JOIN MANGOSUTHU HIGHWAY, V ROBOT, PASS EZIMBUZINI, PASS MSHIYENI HOSPITAL, PASS REUNION, JOIN M30, JOIN M4 FREEWAY TO DURBAN INTO WEST STREET TO POINT ROAD, TURN LEFT INTO FIELD STREET, TURN LEFT INTO PINE STREET, ALONG KINGSGATE TO MARKET, TO RANK 101/50 AND RETURN ALONG THE SAME ROUTE IN REVERSE.
- 5.2. FROM Z RANK JOIN MKHIWANE STREET, LEFT INTO MAYIBUYE DRIVE, TURN RIGHT INTO ROAD 1603, INTO EPHRAIM MDALA INTO MAPHUMULO ROAD, RIGHT INTO MANGOSUTHU HIGHWAY TO SOUTH COAST ROAD PASS WEMA, MOBENI, CLAIRWOOD, LEFT INTO EDWIN SWALES VC DRIVE RIGHT INTO SARNIA ROAD, INTO UMBILO ROAD, RIGHT INTO BEREA ROAD, LEFT INTO WARWICK AVENUE, RIGHT INTO ALICE STREET, RIGHT INTO MARKET ROAD AND PROCEED TO MARKET RANK 101/50, AND RETURN.
- 5.3. FROM MANGOSUTHU HIGHWAY, RIGHT INTO ROAD NO. 12 AND PROCEED TURNING LEFT INTO EZIMBUZINI TAXI RANK OR PROCEED JOINING OLD SOUTH COAST ROAD, RIGHT INTO SOUTH COAST ROAD, PROCEED TO JOIN M4 INKOSI ALBERT LUTHULI FREEWAY AND PROCEED TO RANK 101/50.
- 5.4. FROM MANGOSUTHU HIGHWAY TURN LEFT INTO OFF RAMP TO MSHIYENI HOSPITAL AND TURNING LEFT INTO AN ON RAMP TO MANGOSUTHU HIGHWAY INTO SOUTH COAST ROAD AND PROCEED TO THE M4 (INKOSI ALBERT LUTHULI FREEWAY). LEFT INTO MOORE ROAD OFF RAMP INTO WARWICK AVENUE, RIGHT INTO ALICE STREET, RIGHT INTO MARKET ROAD AND PROCEED TO RANK 101/50 ON MARKET ROAD.
- OR
- 5.5. FROM M4 RIGHT INTO WEST STREET INTO POINT ROAD, RIGHT INTO BAY TERRACE, RIGHT INTO STANGER STREET, LEFT INTO ORDNANCE ROAD, INTO LEOPARD STREET, INTO WARWICK AVENUE, RIGHT INTO ALICE STREET, RIGHT INTO MARKET ROAD AND PROCEED TO RANK 101/50 ON MARKET ROAD AND RETURN SUBSTANTIALLY ALONG THE SAME ROUTE IN REVERSE.
- 5.6. FROM M4 LEFT INTO MOORE ROAD OFF RAMP INTO WARWICK AVENUE, RIGHT INTO ALICE STREET, RIGHT INTO GREY STREET, RIGHT INTO QUEEN STREET AND PROCEED TO RANK ON QUEEN OUTSIDE THE CATHEDRAL, RANK 101 AND RETURN SUBSTANTIALLY ALONG THE SAME ROUTE IN REVERSE .



transport

Department:
Transport
Province of KwaZulu-Natal

GAZETTE

LGKZNG39-2015-SEP

REGION: ALL

| | |
|--|---|
| 1) Application Number: APP0043114 | 2) Gazette Number: LGKZNG39-2015-SEP |
| 3) Applicant: MB MAKHANYA ID NO. 6202195159088 Association: LAMONTVILLE TAXI OWNERS ASSOCIATION | 4) Applicant Address: 2996 MPANZA ROAD LAMONTVILLE 4027 |
| 5) Existing Licence Holder: B KHEYIZANA ID NO. 6609085215087 | 6) Existing Licence Holder Address: 294 SIHLAHLA ROAD LAMONTVILLE DURBAN KWA-ZULU NATAL 4027 |
| 7) Type of application: NORMAL TRANSFER | 8) Operating Licence Number: |
| 9) Vehicle Type: MINIBUS | 10) 1 x 13 (SEATED) + 0 (STANDING) |
| 11) Region: NINGIZMU 2 | |
| 12.1 | APPROVED ROUTES LAMONTVILLE TAXI OWNERS ASSOCIATION LAMONTVILLE TO DURBAN: 1. Join Lushezi Road, turn left Hadebe Street Mbhele Street. Join Mhlongo Road, turn left Hull Road, right Kaula Road, left to Kulu Street, Gwala Street, Right into Hull Road, into Pendlebury Road, into Himalayas Road, turn left into the on-ramp to Inkosi Albert Luthuli Freeway (M4), left into Moore Road off-ramp, along Moore Road, right into Warwick Avenue and proceed turning right into Tomato Hall Taxi Rank in Warwick Avenue. 2 Same as above, Warwick Avenue, right into Alice Street, right into Soldiers Way and proceed to Soldiers Way Taxi Rank. ALTERNATIVE (1) (M4), right into West Street, right into Point Road, right into Bay Terrace, right into Shepstone Street, left into Pine Street, right into Field Street and proceed to Soldiers Way Taxi Rank. Along Pine Street, right into Russell Street, left into Leopold Street, left into Market Road, right into a service road behind English Market and proceed to Tomato Hall Taxi Rank in Warwick Avenue. RESTRICTION: No picking up of passengers along West Street. 3. SWINTON ROAD (S.J. SMITH HOSTEL) TO DURBAN From Swinton Road Rank either across to Leicester Road, right Grimsby Road to join South Coast road, or right Pendlebury Road, left to South Coast Road, left M7, right Sarnia Road, right Umbilo Road, right Berea Road, left Warwick Avenue, right Alice Street, right Soldiers Way, turn left to Commercial Road, right into Walnut Road, right into Pine Street, right into Field Street, and proceed to Soldiers Way Taxi Rank or Tomato Hall Taxi Rank using ALTERNATIVE Route (1) above. RETURN JOURNEY. DURBAN TO LAMONTVILLE Tomato Hall Taxi Rank (Warwick Avenue) West Street, right into Williams Road, left into Moore Road, into Inkosi Albert Luthuli Freeway (M4), left into Himalayas Road, off-ramp, right into Himalayas Road, into Pendlebury Road, into Hull Road and proceed to Lamontville using route (1) or (4) in reverse. |
| 12.2 | LAMONTVILLE TO MEREBANK From Lamontville / Gijima / Mathebula Road, join Lushezi Road, turn left into Hadebe Street, right into Mbhele Street and joining Mhlongo Road, left into Hull Road or right into Kaula Road, left into Kulu Street, left into Gwala Street, right into Hull Road and into Pendlebury Road, turn left into Leicester Road, left into Crewe Road, drop off and back to Leicester Road, left into Pendlebury Road, left into South Coast Road, left into Grimsby Road, left into Leicester, right into Grimsby Road, right into South Coast Road and proceed to an Approved Taxi Rank on South Coast Road RETURN JOURNEY - DURBAN TO LAMONTVILLE Tomato Hall Taxi Rank (Warwick Avenue) West Street, right into Williams Road, left into Moore Road, into Inkosi Albert Luthuli Freeway (M4), left into Himalayas Road, off ramp, right into Himalayas Road, into Pendlebury Road, into Hull Road and proceed to Lamontville using the Route 1 or 4 IN REVERSE SOLDIERS WAY TAXI RANK TO LAMONTVILLE Soldiers Way, right into Pine Street, left into Broad Street, right into Smith Street into Inkosi Albert Luthuli Freeway (M4) Field Street, left into Leopold Street, left into Market Road, into Williams Road, left into Moore Road, into Inkosi Albert Luthuli (M4), left into Himalayas Road, off-ramp right into Himalaya Road, Pendlebury Road, into Hull Road and proceed to Lamontville using routes 1 OR 4. |
| 12.3 | SOLDIERS WAY TAXI RANK TO LAMONTVILLE Soldiers Way, right into Pine Street, left into Broad Street, right into Smith Street into Inkosi Albert Luthuli Freeway (M4) Field Street, left into Leopold Street, left into Market Road, into Williams Road, left into Moore Road into Inkosi Albert Luthuli (M4) left into Himalaya Road off-ramp, right into Himalaya Road, Pendlebury Road into Hull Road and proceed to Lamontville using routes (1) or (4). |



transport

Department:
Transport
Province of KwaZulu-Natal

GAZETTE

LGKZNG39-2015-SEP

REGION: ALL

- | | |
|--|---|
| 1) Application Number: APP0042907 | 2) Gazette Number: LGKZNG39-2015-SEP |
| 3) Applicant: MB MAKHANYA ID NO. 6202195159088 Association: LAMONTVILLE TAXI OWNERS ASSOCIATION | 4) Applicant Address: 2996 MPANZA ROAD LAMONTVILLE DURBAN KWA-ZULU NATAL 4027 |
| 5) Existing Licence Holder: LC PHERA ID NO. 6510195635083 | 6) Existing Licence Holder Address: 2911 MHLONGO RD LAMONTVILLE, DURBAN KWAZULU-NATAL KWA-ZULU NATAL 4027 |
| 7) Type of application: NORMAL TRANSFER | 8) Operating Licence Number: LKNKZN0114969 |
| 9) Vehicle Type: NOT AVAILABLE | 10) 1 x 12 (SEATED) + 0 (STANDING) |
| 11) Region: NINGIZMU 2 | |

- 12.1** APPROVED ROUTES
LAMONTVILLE TAXI OWNERS ASSOCIATION
- LAMONTVILLE TO DURBAN:
1. Join Lushezi Road, turn left Hadebe Street ? Mbhele Street. Join Mhlongo Road, turn left Hull Road, right Kaula Road, left to Kulu Street, Gwala Street, Right into Hull Road, into Pendlebury Road, into Himalayas Road, turn left into the on-ramp to Inkosi Albert Luthuli Freeway (M4), left into Moore Road off-ramp, along Moore Road, right into Warwick Avenue and proceed turning right into Tomato Hall Taxi Rank in Warwick Avenue.
 2. Same as above, Warwick Avenue, right into Alice Street, right into Soldier's Way and proceed to Soldier's Way Taxi Rank.
ALTERNATIVE (1) (M4), right into West Street, right into Point Road, right into Bay Terrace, right into Shepstone Street, left into Pine Street, right into Field Street and proceed to Soldier's Way Taxi Rank.
- OR
- Along Pine Street, right into Russell Street, left into Leopold Street, left into Market Road, right into a service road behind English Market and proceed to Tomato Hall Taxi Rank in Warwick Avenue.
RESTRICTION: {No picking up of passengers along West Street}.
3. SWINTON ROAD (S.J. SMITH HOSTEL) TO DURBAN
- From Swinton Road Rank either across to Leicester Road, right Grimsby Road to join South Coast road, or right Pendlebury Road, left to South Coast Road, left M7, right Sarnia Road, right Umbilo Road, right Berea Road, left Warwick Avenue, right Alice Street, right Soldier's Way, turn left to Commercial Road, right into Walnut Road, right into Pine Street, right into Field Street, and proceed to Soldier's Way Taxi Rank or Tomato Hall Taxi Rank using ALTERNATIVE Route (1) above.
- RETURN JOURNEY
4. DURBAN TO LAMONTVILLE
- Tomato Hall Taxi Rank (Warwick Avenue) West Street, right into Williams Road, left into Moore Road, into Inkosi Albert Luthuli Freeway (M4), left into Himalayas Road, off-ramp, right into Himalayas Road, into Pendlebury Road, into Hull Road and proceed to Lamontville using route (1) or (4) in reverse.



transport

Department:
Transport
Province of KwaZulu-Natal

GAZETTE

LGKZNG39-2015-SEP

REGION: ALL

| | |
|------|---|
| 12.2 | <p>Route 3 - LAMONTVILLE TO MEREBANK From Lamontville / Gijima / Mathebula Road, join Lushezi Road, turn left into Hadebe Street, right into Mbhele Street and joining Mhlongo Road, left into Hull Road or right into Kaula Road, left into Kulu Street, left into Gwala Street, right into Hull Road and into Pendlebury Road, turn left into Leicester Road, left into Crewe Road, drop off and back to Leicester Road, left into Pendlebury Road, left into South Coast Road, left into Grimsby Road, left into Leicester, right into Grimsby Road, right into South Coast Road and proceed to an Approved Taxi Rank on South Coast Road</p> <p>RETURN JOURNEY - DURBAN TO LAMONTVILLE Tamato Hall Taxi Rank (Warwick Avenue) West Street, right into Williams Road, left into Moore Road, into Inkosi Albert Luthuli Freeway (M4), left into Himalayas Road, off ramp, right into Himalayas Road, into Pendlebury Road, into Hull Road and proceed to Lamontville using the Route 1 or 4 IN REVERSE</p> <p>SOLDIERS WAY TAXI RANK TO LAMONTVILLE Soldiers Way, right into Pine Street, left into Broad Street, right into Smith Street into Inkosi Albert Luthuli Freeway (M4) OR: Field Street, left into Leopold Street, left into Market Road, into Williams Road, left into Moore Road, into Inkosi Albert Luthuli (M4), left into Himalayas Road, off-ramp right into Himalaya Road, Pendlebury Road, into Hull Road and proceed to Lamontville using routes 1 OR 4</p> |
| 12.3 | <p>6. SOLDIER'S WAY TAXI RANK TO LAMONTVILLE</p> <p>Soldier's Way, right into Pine Street, left into Broad Street, right into Smith Street into Inkosi Albert Luthuli Freeway (M4) OR Field Street, left into Leopold Street, left into Market Road, into Williams Road, left into Moore Road into Inkosi Albert Luthuli (M4) left into Himalaya Road off-ramp, right into Himalaya Road, Pendlebury Road into Hull Road and proceed to Lamontville using routes (1) or (4).</p> |



transport

Department:
Transport
Province of KwaZulu-Natal

GAZETTE

LGKZNG39-2015-SEP

REGION: ALL

| | |
|--|---|
| 1) Application Number: APP0042908 | 2) Gazette Number: LGKZNG39-2015-SEP |
| 3) Applicant: MB MAKHANYA ID NO. 6202195159088 Association: LAMONTVILLE TAXI OWNERS ASSOCIATION | 4) Applicant Address: 2996 MPANZA ROAD LAMONTVILLE DURBAN KWA-ZULU NATAL 4027 |
| 5) Existing Licence Holder: S MKHIZE ID NO. 7703065651087 | 6) Existing Licence Holder Address: 255 SIHLAHLA ROAD LAMONTVILLE, DURBAN KWA ZULU NATAL 4027 |
| 7) Type of application: NORMAL TRANSFER | 8) Operating Licence Number: |
| 9) Vehicle Type: NOT AVAILABLE | 10) 1 x 14 (SEATED) + 0 (STANDING) |
| 11) Region: NINGIZMU 2 | |
| 12.1 | <p>APPROVED ROUTES LAMONTVILLE TAXI OWNERS ASSOCIATION LAMONTVILLE TO DURBAN: 1. Join Lushezi Road, turn left Hadebe Street Mbhele Street. Join Mhlongo Road, turn left Hull Road, right Kaula Road, left to Kulu Street, Gwala Street, Right into Hull Road, into Pendlebury Road, into Himalayas Road, turn left into the on-ramp to Inkosi Albert Luthuli Freeway (M4), left into Moore Road off-ramp, along Moore Road, right into Warwick Avenue and proceed turning right into Tomato Hall Taxi Rank in Warwick Avenue. 2 Same as above, Warwick Avenue, right into Alice Street, right into Soldiers Way and proceed to Soldiers Way Taxi Rank. ALTERNATIVE (1) (M4), right into West Street, right into Point Road, right into Bay Terrace, right into Shepstone Street, left into Pine Street, right into Field Street and proceed to Soldiers Way Taxi Rank. Along Pine Street, right into Russell Street, left into Leopold Street, left into Market Road, right into a service road behind English Market and proceed to Tomato Hall Taxi Rank in Warwick Avenue. RESTRICTION: No picking up of passengers along West Street. 3. SWINTON ROAD (S.J. SMITH HOSTEL) TO DURBAN From Swinton Road Rank either across to Leicester Road, right Grimsby Road to join South Coast road, or right Pendlebury Road, left to South Coast Road, left M7, right Sarnia Road, right Umbilo Road, right Berea Road, left Warwick Avenue, right Alice Street, right Soldiers Way, turn left to Commercial Road, right into Walnut Road, right into Pine Street, right into Field Street, and proceed to Soldiers Way Taxi Rank or Tomato Hall Taxi Rank using ALTERNATIVE Route (1) above. RETURN JOURNEY. DURBAN TO LAMONTVILLE Tomato Hall Taxi Rank (Warwick Avenue) West Street, right into Williams Road, into Moore Road, into Inkosi Albert Luthuli Freeway (M4), left into Himalayas Road, off-ramp, right into Himalayas Road, into Pendlebury Road, into Hull Road and proceed to Lamontville using route (1) or (4) in reverse.</p> |
| 12.2 | <p>LAMONTVILLE TO MEREBANK From Lamontville / Gijima / Mathebula Road, join Lushezi Road, turn left into Hadebe Street, right into Mbhele Street and joining Mhlongo Road, left into Hull Road or right into Kaula Road, left into Kulu Street, left into Gwala Street, right into Hull Road and into Pendlebury Road, turn left into Leicester Road, left into Crewe Road, drop off and back to Leicester Road, left into Pendlebury Road, left into South Coast Road, left into Grimsby Road, left into Leicester, right into Grimsby Road, right into South Coast Road and proceed to an Approved Taxi Rank on South Coast Road RETURN JOURNEY - DURBAN TO LAMONTVILLE Tamato Hall Taxi Rank (Warwick Avenue) West Street, right into Williams Road, left into Moore Road, into Inkosi Albert Luthuli Freeway (M4), left into Himalayas Road, off ramp, right into Himalayas Road, into Pendlebury Road, into Hull Road and proceed to Lamontville using the Route 1 or 4 IN REVERSE SOLDIERS WAY TAXI RANK TO LAMONTVILLE Soldiers Way, right into Pine Street, left into Broad Street, right into Smith Street into Inkosi Albert Luthuli Freeway (M4) Field Street, left into Leopold Street, left into Market Road, into Williams Road, left into Moore Road, into Inkosi Albert Luthuli (M4), left into Himalayas Road, off-ramp right into Himalaya Road, Pendlebury Road, into Hull Road and proceed to Lamontville using routes 1 OR 4.</p> |
| 12.3 | <p>SOLDIERS WAY TAXI RANK TO LAMONTVILLE Soldiers Way, right into Pine Street, left into Broad Street, right into Smith Street into Inkosi Albert Luthuli Freeway (M4) Field Street, left into Leopold Street, left into Market Road, into Williams Road, left into Moore Road into Inkosi Albert Luthuli (M4) left into Himalaya Road off-ramp, right into Himalaya Road, Pendlebury Road into Hull Road and proceed to Lamontville using routes (1) or (4).</p> |



transport

Department:
Transport
Province of KwaZulu-Natal

GAZETTE

LGKZNG39-2015-SEP

REGION: ALL

| | |
|---|---|
| 1) Application Number: APP0043148 | 2) Gazette Number: LGKZNG39-2015-SEP |
| 3) Applicant: A BUNDHOO ID NO. 8904245116087 Association: MERERIDGE TAXI ASSOCIATION | 4) Applicant Address: 1 HIMALAYAS ROAD MEREBANK DURBAN KWA-ZULU NATAL 4052 |
| 5) Existing Licence Holder: NOT APPLICABLE ID NO. NOT APPLICABLE | 6) Existing Licence Holder Address: NOT APPLICABLE |
| 7) Type of application: NEW OPERATING LICENCE | 8) Operating Licence Number: LKNKZN0121400 |
| 9) Vehicle Type: MINIBUS | 10) 1 x 15 (SEATED) + 0 (STANDING) |
| 11) Region: NINGIZMU 2 | |
| 12.1 | ROUTE 1 FROM RANK NO 67 IN BIKANER ROAD, MEREBANK TO DURBAN From rank no 67 in Bikaner Road, drive along Bikaner Road and stop street turn right into Duranta Road, becoming Badulla Drive then right into Warangal Road and at the end of Warangal Road turn right into Buldanha Road then turn right into Travancore drive and at the intersection turn left into Dinapur Road then left into Badulla drive, turn left into Bikaner Road and proceed straight into Dharwar Road until reaching a stop street. Then at Robots turn right into M4 on ramp into Albert Luthuli freeway then proceed along. |
| 12.2 | ROUTE 2 FROM RANK NO.67 IN BIKANER ROAD, MEREBANK TO DURBAN From Rank No.67 in Bikaner Road proceed into Dharwar Road left into M4 Services Road then turn left into Himalayas Road, drive along and turn left into Lahore Road and proceed to Punjab Circle, turn left into Gulmay Crescent then left into Simla Road, Tomango Road, then Barrackpur Road then left into Decca Road and left again into Himalayas Road, then proceed to Albert Luthuli Freeway at Merewent on Ramp to Durban, enter Durban through alternative routes mentioned in route 1 above return route as stated in route 1 above. |
| 12.3 | ROUTE 3 FROM RANK No.67 IN BIKANER ROAD, MEREBANK TO OLD SOUTH COAST ROAD, MEREBANK STATION From Rank No.67 Bikaner Road proceed along and turn right at stop Street into Duranta Road, Badulla Road right into Warangal Road, turn right into Buldhana Road, then right into Travancore Drive, left into Dinapur Road, into Badulla Drive and left again into Bikaner Road, proceed along into Dharwar then M4 Services Road, right into Himalayas, becoming Pendlebury Road, right into Leichester Road and right into Grimbsy Road and then right into old South Coast Road then arrive at Merebank Station pick and drop and return as follows to rank 67 in Bikaner road. From the station proceed along old South Coast and head South turn left into Himalayas Road off ramp to Merewent, left again into M4 service road and then right into Dhawar Road becoming Bikaner Road, right into Duranta road becoming Badulla drive then right into Warangal road, turn right into Buladana Road right again into Travancore drive and then left into Dinapur road left into Badulla Road, left into Bikaner Road and straight into rank no 67 in Bikaner Road. |
| 12.4 | ROUTE 7 CONDITIONS 1. All passengers will be picked up and dropped off in areas designated by Etheke wini Municipality for such purposes. 2. No pick ups will be affected in areas which do not fall under the jurisdiction of the association save passengers who are being conveyed directly to the starting points. 3. Passengers may be picked up and set down only at designated taxi ranks or taxi stops, which shall exclude bus stops. 4. Entry or ranking on private property is not permitted without the written permission of the landlord, a copy of which must be supplied to the board. 5. Without having entered into an agreement with other operators on a common route as contemplated by section 88(2)(B) of act 22 of 2000, the picking up or setting down of passengers on such route is not permitted. A copy of such agreement must be supplied to the board. 6. At ranks, whether on-street or off-street, only the taxis that can be accommodated in the demarcated area may occupy the rank. Excess vehicles must hold elsewhere. ROUTE 4 & 5 : DEFERRED PENDING S 39 COMMENTS FROM DURBAN. TO BE CONSIDERED URGENTLY BY BOARD AS SOON AS REPLY HAS BEEN RECEIVED. |



transport

Department:
Transport
Province of KwaZulu-Natal

GAZETTE

LGKZNG39-2015-SEP

REGION: ALL

| | |
|---|--|
| 1) Application Number: APP0043142 | 2) Gazette Number: LGKZNG39-2015-SEP |
| 3) Applicant: MQ MTHEMBU ID NO. 4408185305084 Association: MNYANDU ISIPINGO TAXI ASSOCIATION | 4) Applicant Address: T232 UMLAZI T/SHIP UMLAZI, DURBAN KWAZULU-NATAL 4031 |
| 5) Existing Licence Holder: NOT APPLICABLE ID NO. NOT APPLICABLE | 6) Existing Licence Holder Address: NOT APPLICABLE |
| 7) Type of application: NEW OPERATING LICENCE | 8) Operating Licence Number: LKNKZN0120406 |
| 9) Vehicle Type: MINIBUS | 10) 1 x 13 (SEATED) + 0 (STANDING) |
| 11) Region: NINGIZMU 2 | |
| 12.1 | 1.0 From Kwa Mnyandu station proceed along unnamed road proceed along, left into road towards Q section pass 1722 on the left. Turn left to Mango Close. Pass Solo West to the right. Pass Fern Crescent on the left .Pass Banana Road on the right, Pass Masithole Close on the right .Pass 2nd Banana Road on the right where it joins uMdlebe Road again. Turn right where uMdlebe joins with Banana Road. Drive back on uMdlebe Road to the station (Kwa Mnyandu). Turn right to Mango Close. Turn right into Road 1703. Pass the station loading all stops. Pass Road 1720 on the left .Pass Road 1729 on the right .Pass Road 1731 on the right .Pass Road 1717 on the left .Pass Road 1741 on the right .(office stop) Pass Road 1745 on the right .Pass Road 1711 on the left Pass road 1715 on the left .Pass Road 1743 on the right (Gasa Stop) loading .Pass Road 1706 on the left. Turn left into Road 1720. Pass Road 1702. Pass Road 1708 on the left. Pass Road 1704 on the left. Right into Mangosuthu Highway towards Durban. Pass Mangosuthu Technikon On the right. Pass 1st and 2nd robots and loading zone at left. After third robots at Kwa Mdladla turn right into Prince Mcwayizeni Drive to Isipingo next to uMlazi Court. Pass SAPS on the left, pass Engen garage on the left. Take last loading Point at Malandeni turn ?off after passing Jeena Shopping Centre on the right, turn right to Old Main Road. Pass Pilgrim railway station (may offload). Pass Robots across Prospecton Road. Pass Metro Police on the right. Turn right into Alexander Avenue next to Pick ?n Win and offload. Turn right to Thomas Avenue before Redbro Center, Turn left after Redbro Center. Enter the rank next to electricity pole GPK CO4. |
| 12.2 | RETURN ROUTES:"2.0 Left into Thomas Avenue towards Inwadi Road. Turn right on Inwadi Road. Turn left into Old Main Road. Pass Metro Police on the left. Cross the robots straight leaving Prospecton Road on the right. Turn left into Prince Mcwayizeni Drive at the end of Old Main Road opposite Glebe stadium. Pass Jeena?s shopping center on the left across robots. Start offloading at Malandeni turn off pass Engen garage proceeding towards SAPS pass uMlazi Technical on the left . Pass uMlazi court on the right offloading at all these points. Left to. Mangosuthu Highway. Turn left to Com. Tech on the left. Pass Mangosuthu Technikon on the left and turn left into Road 1702, Pass tow left gates on the Mangosuthu Technikon and turn right to the Road 1703."Pass Gasa rank office and Londolo. Stops, offloading. Offload at kwa Mnyandu station. Proceed on Road and turn left to Mango Close. Turn left to uMdlebe (offloading) till it joins Banana Road After offloading come back to rank at Kwa Mnyandu Station. |



transport

Department:
Transport
Province of KwaZulu-Natal

GAZETTE

LGKZNG39-2015-SEP

REGION: ALL

| | |
|---|---|
| 1) Application Number: APP0043222 | 2) Gazette Number: LGKZNG39-2015-SEP |
| 3) Applicant: S BULOSE ID NO. 4409115298084 Association: SONQOBA SIMUNYE TAXI OWNERS ASSOCIATION | 4) Applicant Address: P O BOX 41858 DURBAN 4072 |
| 5) Existing Licence Holder: NOT APPLICABLE ID NO. NOT APPLICABLE | 6) Existing Licence Holder Address: NOT APPLICABLE |
| 7) Type of application: NEW OPERATING LICENCE | 8) Operating Licence Number: LKNKZN0121418 |
| 9) Vehicle Type: MINIBUS | 10) 1 x 15 (SEATED) + 0 (STANDING) |
| 11) Region: NINGIZMU 2 | |
| 12.1 | <p>2. MARKET ROAD RANK 59 TO FLAGSTAFF</p> <p>From Durban's market road turn into M4 South Coast, proceed to the N2 South Coast bound freeway. Travel past Durban Airport, Amanzimtoti, Umkomaas, Scottburgh, Sezela, Hibberdene and Port Shepstone turn into R61. Travel past Margate Airport, Margate, Port Edward, Umtamvuna River, Mitchel Bridge, wild coast international holiday resort, sea view store (drop passengers) gumzana off ramp (drop passengers), lukholo (drop passengers), redoubt (drop passengers), ntlakwe (drop passengers), Qotyana (drop passengers) and turn left/right into Bizana taxi rank and drop passengers.</p> <p>Via Nomlacu and Ludekehalt, Magusheni (drop passengers), Ntlezi halt (drop passengers), Marashu (drop passengers) Sigcau training school (drop passengers), Esiphaqeni (drop passengers) proceed and turn into flagstaff taxi rank and drop passengers.</p> <p>From flagstaff rank pick up passengers and turn into R61. Proceed to Durban traveling past the following Esiphaqeni, Sigcau training, Marash, Ntlenzi halt. Travel past Bizana, redoubt store, Gumzana off ramp, Wild Coast Sun, Umtamvuna's Mitchels Bridge, Port Edward, Margate, Margate Airport and Port Shepstone turn into N2 freeway. Travel past Hibberdene, Sezela, Scottburgh, Umkomaas, Amanzimtoti.</p> <p>Turn into Joyner Road (Isipingo West) at the junction turn left into Jeffels and turn right into Wilcox. At the next robot drive past intersection with Baltex and proceed past robot intersection with Stroud into oR102 Isipingo Rail. Turn into Old Main Road to Reunion. Drive to M30 Umlazi and turn left for about 100 metres and drop passengers. Turn back into M30 and proceed to robot next to Gleblands Hostels (R102). Drive into M4 South Coast freeway and proceed to Market Road.</p> |
| 12.2 | <p>3. MARKET ROAD RANK 59 TO HARDING</p> <p>From Durban's market road turn into M4 South Coast, proceed to the N2 South Coast bound freeway. Travel past Durban Airport, Amanzimtoti, Umkomaas, Scottburgh, Sezela, Hibberdene and Port Shepstone turn into N2 pass Marburg, Paddock and Izingolweni to Harding. From Harding Taxi Rank pick up passengers and turn into N2 and proceed along same road up to Isipingo.</p> <p>Turn into Joyner Road (Isipingo West) at the junction turn left into Jeffels and turn right into Wilcox. At the next robot drive past intersection with Baltex and proceed past robot intersection with Stroud into R102 Isipingo Rail. Turn left into Old Main Road to Reunion. Drive to robot M30 Umlazi and turn left for about 100 metres and drop passengers. Turn back into M30 and proceed to robot next to Gleblands Hostels (R102) drive into South Coast Road, Umbilo R102, Rosburgh, Congela, King Edward Hospital, Dalbridge turn into Gale Street and proceed to West Street, turn into Warwick Avenue, turn right into Alice Street, turn left into Albert, turn right into Umngeni, turn into Soldiers Way, turn into Leopold Street and into Market road.</p> |



transport

Department:
Transport
Province of KwaZulu-Natal

GAZETTE

LGKZNG39-2015-SEP

REGION: ALL

| | |
|------|---|
| 12.3 | <p>4. MARKET ROAD RANK 59 TO IZINGOLWENI</p> <p>From Durban's market road turn into M4 South Coast, proceed to the N2 South Coast bound freeway. Travel past Durban Airport, Amanzimtoti, Umkomaas, Scottburgh, Sezela, Hibberdene and Port Shepstone turn into N2 pass Marburg, Paddock and turn left to Izingolweni Rank. From Izingolweni Taxi Rank pick up passengers and turn into N2 and proceed along same road up to Isipingo.</p> <p>Turn into Joyner Road (Isipingo West) at the junction turn left into Jeffels and turn right into Wilcox. At the next robot drive past intersection with Baltex and proceed past robot intersection with Stroud into R102 Isipingo Rail. Turn left into Old Main Road to Reunion. Drive to robot M30 Umlazi and turn left for about 100 metres and drop passengers. Turn back into M30 and proceed to robot next to Gleblands Hostels (R102) drive into South Coast Road, Umbilo R102, Rossburgh, Congela, King Edward Hospital, Dalbridge turn into Gale Street and proceed to West Street, turn into Warwick Avenue, turn right into Alice Street, turn left into Albert, turn right into Umngeni, turn into Soldiers Way, turn into Leopold Street and into Market road.</p> |
| 12.4 | <p>5. MARKET ROAD 59 TO KOKSTAD</p> <p>From Durban's market road turn into M4 South Coast, proceed to the N2 South Coast bound freeway. Travel past Durban Airport, Amanzimtoti, Umkomaas, Scottburgh, Sezela, Hibberdene and Port Shepstone turn into N2 pass Marburg, Paddock, Izingolweni, Harding and turn right into Kokstad. From Kokstad Taxi Rank pick up passengers and turn into N2 and proceed along same road up to Isipingo.</p> <p>Turn into Joyner Road (Isipingo West) at the junction turn left into Jeffels and turn right into Wilcox. At the next robot drive past intersection with Baltex and proceed past robot intersection with Stroud into R102 Isipingo Rail. Turn left into Old Main Road to Reunion. Drive to robot M30 Umlazi and turn left for about 100 metres and drop passengers. Turn back into M30 and proceed to robot next to Gleblands Hostels (R102) drive into M4 South Coast freeway and proceed to Market Road.</p> |
| 12.5 | <p>6. MARKET ROAD 59 MATATIELE</p> <p>From Durban's market road turn into M4 South Coast, proceed to the N2 South Coast bound freeway. Travel past Durban Airport, Amanzimtoti, Umkomaas, Scottburgh, Sezela, Hibberdene and Port Shepstone turn into N2 pass Marburg, Paddock, Izingolweni, Harding and turn right into Kokstad and proceed to Matatiele Taxi Rank pick up passengers and turn into N2 and proceed along same road up to Isipingo.</p> <p>Turn into Joyner Road (Isipingo West) at the junction turn left into Jeffels and turn right into Wilcox. At the next robot drive past intersection with Baltex and proceed past robot intersection with Stroud into R102 Isipingo Rail. Turn left into Old Main Road to Reunion. Drive to robot M30 Umlazi and turn left for about 100 metres and drop passengers. Turn back into M30 and proceed to robot next to Gleblands Hostels (R102) drive into M4 South Coast freeway and proceed to Market Road.</p> |
| 12.6 | <p>9. MARKET ROAD TO UMTATA</p> <p>From Durban's market road turn into M4 South Coast, proceed to the N2 South Coast bound freeway. Travel past Durban Airport, Amanzimtoti, Umkomaas, Scottburgh, Sezela, Hibberdene and Port Shepstone turn into N2 pass Marburg, Paddock, Izingolweni, Harding proceed along N2 pass Mount Ayliff, Mount Frere, Qumbu, Tsolo, and into Umtata. From Umtata</p> <p>Turn into Joyner Road (Isipingo West) at the junction turn left into Jeffels and turn right into Wilcox. At the next robot Taxi Rank pick up passengers and turn into N2 proceeds along same road up to Isipingo.</p> <p>Drive past intersection with Baltex and proceed past robot intersection with Stroud into R102 Isipingo Rail. Turn left into Old Main Road to Reunion. Drive to robot M30 Umlazi and turn left for about 100 metres and drop passengers. Turn back into M30 and proceed to robot next to Gleblands Hostels (R102) drive into M4 South Coast freeway and proceed to Market Road.</p> |



transport

Department:
Transport
Province of KwaZulu-Natal

GAZETTE

LGKZNG39-2015-SEP

REGION: ALL

| | |
|------|--|
| 12.7 | <p>11.MARKET ROAD 59 TO MZAMBIA</p> <p>From Durban's market road turn into M4 South Coast, proceed to the N2 South Coast bound freeway. Travel past Durban Airport, Amanzimtoti, Umkomaas, Scottburgh, Sezela, Hibberdene and Port Shepstone turn into R61. Travel pass Margate Airport, Port Edward, Umtamvuna River, Mitchel Bridge, Wild Coast International holiday resort, sea view store (drop passengers) Gumzana off ramp (drop passengers), Qotyana (drop passengers) a and turn left/right into Bizana Taxi Rank and drop passengers</p> <p>From Bizana taxi rank pick up passengers to Durban's market road via Brook Street. Turn into R61 towards Port Edward. Pick up passengers traveling to Durban at the following points: Qotyana, Ntlakwe, Redoubt, Lukholo, Gumzana off ramp, Sea view store, Wild Coast and cross Umtamvuma's, Michel Bridge, travel pass the following places Port Edward, Margate, Margate Airport and Port Shepstone turn into N2 freeway. Travel pass Hibberdene, Sezela, Scottburgh, Umkomaas, Amanzimtoti, Durban Airport. Drive along the following drop up points. Turn into Joyner Road (Isipingo West) at the junction turn left into Jeffels and turn right into Wilcox. At the next robot drive past intersection with Baltex and proceed past robot intersection with Stroud into R102 Isipingo Rail. Turn left into Old Main Road to Reunion. Drive to robot M30 Umlazi and turn left for about 100 metres and drop passengers. Turn back into M30 and proceed to robot next to Gleblands Hostels (R102) drive into M4 South Coast freeway and proceed to Market Road.</p> |
| 12.8 | <p>12.MARKET ROAD RANK 59 TO PORT SHEPSTONE</p> <p>From Durban's market road turn into M4 South Coast, proceed to the N2 South Coast bound freeway. Travel past Durban Airport, Amanzimtoti, Umkomaas, Scottburgh, Sezela, Hibberdene. Turn into R102 A and proceed pass Umzumbe, Pumula, Melville, Banana Beach, Sunwich Port, Anerley, South Port, Sea Park, Umtentweni, Port Shepstone (taxi city/ryder street rank). From Port Shepstone Taxi Rank proceed along same road to Durban's international airport turn left at Isipingo.</p> <p>Turn into Joyner Road (Isipingo West) at the junction turn left into Jeffels and turn right into Wilcox. At the next robot drive past intersection with Baltex and proceed past robot intersection with Stroud into R102 Isipingo Rail. Turn left into Old Main Road to Reunion. Drive to robot M30 Umlazi and turn left for about 100 metres. Turn back into M30 and proceed to robot next to Gleblands Hostels (R102) drive into South Coast Road, Umbilo R102, Rossburgh, Congela, King Edward Hospital, Dalbridge turn into Gale Street and proceed to West Street, turn into Warwick Avenue, turn right into Alice Street, turn left into Albert, turn right into Umngeni, turn into Soldiers Way, turn into Leopold Street and into Market road.</p> |
| 12.9 | <p>13.MARKET ROAD RANK 59 PORT ST JOHNS</p> <p>From Durban's market road turn into M4 South Coast, proceed to the N2 South Coast bound freeway. Travel past Durban Airport, Amanzimtoti, Umkomaas, Scottburgh, Sezela, Hibberdene and Port Shepstone turn into R61. Travel pass Margate Airport, Port Edward, Umtamvuna River, Mitchel Bridge, Wild Coast International holiday resort, sea view store (drop passengers) Gumzana off ramp (drop passengers), Qotyana (drop passengers) a and turn left/right into Bizana Taxi Rank and drop passengers via Nomlacu and Ludekehalt, Magusheni (drop passengers). Ntlenzi halt (drop passengers) Marashu (drop passengers), Sigcau training school (drop passengers), Esiphaqeni (drop passengers) proceed pass Flagstaff, Lusikisiki and drop passengers at Port St. Johns taxi rank pick up passengers and turn into R61 towards Durban. Travel up to Isipingo and turn into Joyner Road (Isipingo West) at the junction turn left into Jeffels and turn right into Wilcox. At the next robot drive past intersection with Baltex and proceed past robot intersection with Stroud into R102 Isipingo Rail. Turn left into Old Main Road to Reunion. Drive to robot M30 Umlazi and turn left for about 100 metres and drop passengers. Turn back into M30 and proceed to robot next to Gleblands Hostels (R102) drive into M4 South Coast freeway and proceed to Market Road.</p> |

**transport**

Department:
Transport
Province of KwaZulu-Natal

GAZETTE**LGKZNG39-2015-SEP****REGION: ALL****12.10** 36. WEMA TO MT FRERE

From Durban's market road turn into M4 South Coast, proceed to the N2 South Coast bound freeway. Travel past Durban Airport, Amanzimtoti, Umkomaas, Scottburgh, Sezela, Hibberdene and Port Shepstone turn into N2 pass Marburg, Paddock, Izingolweni, Harding proceed along N2 past Mount Ayliff, Mount Frere. From Mount Frere turn back into N2 to Durban. At Isipingo turn left turn into Joyner road (Isipingo West) at the junction turn left into Jeffels and turn right into Wilcox. At the next robot drive past intersection with Baltex and proceed past robot intersection with Stroud into R102 Isipingo Rail. Turn left into Old Main Road to Reunion. Drive to robot M30 Umlazi and turn left for about 100 metres drop passengers. Turn back into M30 and proceed to robot next to Gleblands Hostels (R102) and proceed along Pendlebury to Swinton Road taxi rank (Wema).



transport

Department:
Transport
Province of KwaZulu-Natal

GAZETTE

LGKZNG39-2015-SEP

REGION: ALL

| | |
|--|---|
| 1) Application Number: APP0043223 | 2) Gazette Number: LGKZNG39-2015-SEP |
| 3) Applicant: KA GASA ID NO. 4903165143083 Association: SONQOBA SIMUNYE TAXI OWNERS ASSOCIATION | 4) Applicant Address: 5057 PHUNGULA ROAD LAMONTVILLE DURBAN KWA-ZULU NATAL 4072 |
| 5) Existing Licence Holder: NOT APPLICABLE ID NO. NOT APPLICABLE | 6) Existing Licence Holder Address: NOT APPLICABLE |
| 7) Type of application: NEW OPERATING LICENCE | 8) Operating Licence Number: LKNKZN0125035 |
| 9) Vehicle Type: MINIBUS | 10) 1 x 15 (SEATED) + 0 (STANDING) |
| 11) Region: NINGIZMU 2 | |
| 12.1 | <p>11.MARKET ROAD 59 TO MZAMBIA</p> <p>From Durban's market road turn into M4 South Coast, proceed to the N2 South Coast bound freeway. Travel past Durban Airport, Amanzimtoti, Umkomaas, Scottburgh, Sezela, Hibberdene and Port Shepstone turn into R61. Travel pass Margate Airport, Port Edward, Umtamvuna River, Mitchel Bridge, Wild Coast International holiday resort, sea view store (drop passengers) Gumzana off ramp (drop passengers), Qotyana (drop passengers) a and turn left/right into Bizana Taxi Rank and drop passengers</p> <p>From Bizana taxi rank pick up passengers to Durban's market road via Brook Street. Turn into R61 towards Port Edward. Pick up passengers traveling to Durban at the following points: Qotyana, Ntlakwe, Redoubt, Lukhola, Gumzana off ramp, Sea view store, Wild Coast and cross Umtamvuma's, Michel Bridge, travel pass the following places Port Edward, Margate, Margate Airport and Port Shepstone turn into N2 freeway. Travel pass Hibberdene, Sezela, Scottburgh, Umkomaas, Amanzimtoti, Durban Airport. Drive along the following drop up points. Turn into Joyner Road (Isipingo West) at the junction turn left into Jeffels and turn right into Wilcox. At the next robot drive past intersection with Baltex and proceed past robot intersection with Stroud into R102 Isipingo Rail. Turn left into Old Main Road to Reunion. Drive to robot M30 Umlazi and turn left for about 100 metres and drop passengers. Turn back into M30 and proceed to robot next to Gleblands Hostels (R102) drive into M4 South Coast freeway and proceed to Market Road.</p> |
| 12.2 | <p>12.MARKET ROAD RANK 59 TO PORT SHEPSTONE</p> <p>From Durban's market road turn into M4 South Coast, proceed to the N2 South Coast bound freeway. Travel past Durban Airport, Amanzimtoti, Umkomaas, Scottburgh, Sezela, Hibberdene. Turn into R102 A and proceed pass Umzumbe, Pumula, Melville, Banana Beach, Sunwich Port, Anerley, South Port, Sea Park, Umtentweni, Port Shepstone (taxi city/ryder street rank). From Port Shepstone Taxi Rank proceed along same road to Durban's international airport turn left at Isipingo.</p> <p>Turn into Joyner Road (Isipingo West) at the junction turn left into Jeffels and turn right into Wilcox. At the next robot drive past intersection with Baltex and proceed past robot intersection with Stroud into R102 Isipingo Rail. Turn left into Old Main Road to Reunion. Drive to robot M30 Umlazi and turn left for about 100 metres. Turn back into M30 and proceed to robot next to Gleblands Hostels (R102) drive into South Coast Road, Umbilo R102, Rosburgh, Congela, King Edward Hospital, Dalbridge turn into Gale Street and proceed to West Street, turn into Warwick Avenue, turn right into Alice Street, turn left into Albert, turn right into Umngeni, turn into Soldiers Way, turn into Leopold Street and into Market road.</p> |



transport

Department:
Transport
Province of KwaZulu-Natal

GAZETTE

LGKZNG39-2015-SEP

REGION: ALL

| | |
|------|---|
| 12.3 | <p>13.MARKET ROAD RANK 59 PORT ST JOHNS</p> <p>From Durban's market road turn into M4 South Coast, proceed to the N2 South Coast bound freeway. Travel past Durban Airport, Amanzimtoti, Umkomaas, Scottburgh, Sezela, Hibberdene and Port Shepstone turn into R61. Travel pass Margate Airport, Port Edward, Umtamvuna River, Mitchel Bridge, Wild Coast International holiday resort, sea view store (drop passengers) Gumzana off ramp (drop passengers), Qotyana (drop passengers) a and turn left/right into Bizana Taxi Rank and drop passengers via Nomlacu and Ludekehalt, Magusheni (drop passengers). Ntlenzi halt (drop passengers Marashu (drop passengers), Sigcau training school (drop passengers), Esiphaqeni (drop passengers) proceed pass Flagstaff, Lusikisiki and drop passengers at Port St. Johns taxi rank pick up passengers and turn into R61 towards Durban. Travel up to Isipingo and turn into Joyner Road (Isipingo West) at the junction turn left into Jeffels and turn right into Wilcox. At the next robot drive past intersection with Baltex and proceed past robot intersection with Stroud into R102 Isipingo Rail. Turn left into Old Main Road to Reunion. Drive to robot M30 Umlazi and turn left for about 100 metres and drop passengers. Turn back into M30 and proceed to robot next to Gleblands Hostels (R102) drive into M4 South Coast freeway and proceed to Market Road.</p> |
| 12.4 | <p>14.PINETOWN TO BIZANA</p> <p>From Pinetown Taxi Rank (opposite Golden Plate Take away and Malls Pharmacy) pick up passengers and proceed along Hill Street at the robot turn left into Moodie street at the next robot turn right into Old Main road and proceed into Crompton street. Drive into M13 towards N3 freeway to Durban. Travel pass Briston road and proceed along N3 to Durban's city center turn into M4, proceed to the N2 South Coast bound freeway. Travel passes Durban Airport, Amanzimtoti, Umkomaas, Scottburgh, Sezela, Hibberdene and Port Shepstone turn into R61. Travel pass Margate Airport, Port Edward, Umtamvuna River, Mitchel Bridge, Wild Coast International holiday resort, sea view store (drop passengers) Gumzana off ramp (drop passengers), Lukholo (drop passengers), Redoubt (drop passengers), Ntlakwe (drop passengers), Qotyana (drop passengers) and turn left/right into Bizana taxi rank and drop passengers.</p> <p>From Bizana taxi rank pick up passengers and turn into R61. Travel along same road to Isipingo and turn into Joyner Road (Isipingo West) at the junction turn left into Jeffels and turn right into Wilcox. At the next robot drive past intersection with Baltex and proceed past robot intersection with Stroud into R102 Isipingo Rail. Turn left into Old Main Road to Reunion. Drive to robot M30 Umlazi and turn left for about 100 metres and drop passengers. Turn back into M30 and proceed to robot next to Gleblands Hostels (R102) drive into M4 South Coast freeway and proceed to Market Road.</p> |



transport

Department:
Transport
Province of KwaZulu-Natal

GAZETTE

LGKZNG39-2015-SEP

REGION: ALL

| | |
|------|---|
| 12.5 | <p>15. PINETOWN TO FLAGSTAFF</p> <p>From Pinetown Taxi Rank (opposite Golden Plate Take away and Malls Pharmacy) pick up passengers and proceed along Hill Street at the robot turn left into Moodie street at the next robot turn right into Old Main road and proceed into Crompton street. Drive into M13 towards N3 freeway to Durban. Travel pass Briston road and proceed along N3 to Durban's city center turn into M4, proceed to the N2 South Coast bound freeway. Travel passes Durban Airport, Amanzimtoti, Umkomaas, Scottburgh, Sezela, Hibberdene and Port Shepstone turn into R61. Travel pass Margate Airport, Port Edward, Umtamvuna River, Mitchel Bridge, Wild Coast International holiday resort, sea view store (drop passengers) Gumzana off ramp (drop passengers), Lukholo (drop passengers), Redoubt (drop passengers), Ntlakwe (drop passengers), Qotyana (drop passengers) and turn left/right into Bizana taxi rank and drop passengers.</p> <p>Via Nomlacu and Ludekehalt, Magusheni (drop passengers), Ntlezi halt (drop passengers), Marashu (drop passengers) Sigcau training school (drop passengers), Esiphaqeni (drop passengers) proceed and turn into flagstaff taxi rank and drop passengers. From flagstaff taxi rank turn into R61 and proceed to along same road to Isipingo.</p> <p>Turn into Joyner Road (Isipingo West) at the junction turn left into Jeffels and turn right into Wilcox. At the next robot drive past intersection with Baltex and proceed past robot intersection with Stroud into R102 Isipingo Rail. Turn left into Old Main Road to Reunion. Drive to robot M30 Umlazi and turn left for about 100 metres and drop passengers. Turn back into M30 and proceed to robot next to Gleblands Hostels (R102) drive into M4 South Coast freeway and proceed to Isipingo M4 South Coast turn into N3, turn left into M7 Queensburg into St. Johns avenue next robot turn left to Old Main road and turn into Moodie street and turn right into Hill street and drop passengers at Pinetown Taxi rank.</p> |
| 12.6 | <p>16. PINETOWN TO HARDING</p> <p>From Pinetown Taxi Rank (opposite Golden Plate Take away and Malls Pharmacy) pick up passengers and proceed along Hill Street at the robot turn left into Moodie street at the next robot turn right into Old Main road and proceed into Crompton street. Drive into M13 towards N3 freeway to Durban. Travel pass Briston road and proceed along N3 to Durban's city center turn into M4, proceed to the N2 South Coast bound freeway. Travel pass Durban Airport, Amanzimtoti, Umkomaas, Scottburgh, Sezela, Hibberdene and Port Shepstone, Izingolweni and at Harding drop passengers.</p> <p>From Harding Taxi Rank turn into N2 Durban and proceed up to Isipingo and turn into Joyner Road (Isipingo West) at the junction turn left into Jeffels and turn right into Wilcox. At the next robot drive past intersection with Baltex and proceed past robot intersection with Stroud into R102 Isipingo Rail. Turn left into Old Main Road to Reunion. Drive to robot M30 Umlazi and turn left for about 100 metres and drop passengers. Turn back into M30 and proceed to robot next to Gleblands Hostels (R102) drive into M4 South Coast freeway and proceed to Isipingo M4 South Coast turn into N3, turn left into M7 Queensburg into St. Johns avenue next robot turn left to Old Main road and turn into Moodie street and turn right into Hill street and drop passengers at Pinetown Taxi rank.</p> |



transport

Department:
Transport
Province of KwaZulu-Natal

GAZETTE

LGKZNG39-2015-SEP

REGION: ALL

| | |
|------|---|
| 12.7 | <p>17. PINETOWN TO IZINGOLWENI</p> <p>From Pinetown Taxi Rank (opposite Golden Plate Take away and Malls Pharmacy) pick up passengers and proceed along Hill Street at the robot turn left into Moodie street at the next robot turn right into Old Main road and proceed into Crompton street. Drive into M13 towards N3 freeway to Durban. Travel pass Briston road and proceed along N3 to Durban's city center turn into M4, proceed to the N2 South Coast bound freeway. Travel pass Durban Airport, Amanzimtoti, Umkomaas, Scottburgh, Sezela, Hibberdene and Port Shepstone drop passengers. Travel towards Paddock to Izingolweni Taxi Rank. From Izingolweni Taxi Rank pick up passengers and turn back along N2 to Durban. Drive to Isipingo and turn into Joyner Road (Isipingo West) at the junction turn left into Jeffels and turn right into Wilcox. At the next robot drive past intersection with Baltex and proceed past robot intersection with Stroud into R102 Isipingo Rail. Turn left into Old Main Road to Reunion. Drive to robot M30 Umlazi and turn left for about 100 metres and drop passengers. Turn back into M30 and proceed to robot next to Gleblands Hostels (R102) drive into M4 South Coast freeway and proceed to Isipingo M4 South Coast turn into N3, turn left into M7 Queensburg into St. Johns avenue next robot turn left to Old Main road and turn into Moodie street and turn right into Hill street and drop passengers at Pinetown Taxi rank.</p> |
| 12.8 | <p>18. PINETOWN TO KOKSTAD</p> <p>From Pinetown Taxi Rank (opposite Golden Plate Take away and Malls Pharmacy) pick up passengers and proceed along Hill Street at the robot turn left into Moodie street at the next robot turn right into Old Main road and proceed into Crompton street. Drive into M13 towards N3 freeway to Durban. Travel pass Briston road and proceed along N3 to Durban's city center turn into M4, proceed to the N2 South Coast bound freeway. Travel pass Durban Airport, Amanzimtoti, Umkomaas, Scottburgh, Sezela, Hibberdene and Port Shepstone drop passengers. Drive pass Izingolweni, Harding and turn into R166 to Kokstad and drop passengers. From Kokstad Taxi Rank pick up passengers and travel back along the same route to Isipingo and turn into Joyner road (Isipingo West) at the junction turn left into Jeffels and turn right into Wilcox. At the next robot drive past intersection with Baltex and proceed past robot intersection with Stroud into R102 Isipingo Rail. Turn left into Old Main Road to Reunion. Drive to robot M30 Umlazi and turn left for about 100 metres and drop passengers. Turn back into M30 and proceed to robot next to Gleblands Hostels (R102) drive into M4 South Coast freeway and proceed to Isipingo M4 South Coast turn into N3, turn left into M7 Queensburg into St. Johns avenue next robot turn left to Old Main road and turn into Moodie street and turn right into Hill street and drop passengers at Pinetown Taxi rank.</p> |
| 12.9 | <p>19. PINETOWN TO LUSIKISIKI</p> <p>From Pinetown Taxi Rank (opposite Golden Plate Take away and Malls Pharmacy) pick up passengers and proceed along Hill Street at the robot turn left into Moodie street at the next robot turn right into Old Main road and proceed into Crompton street. Drive into M13 towards N3 freeway to Durban. Travel pass Briston road and proceed along N3 to Durban's city center turn into M4, proceed to the N2 South Coast bound freeway. Travel pass Durban Airport, Amanzimtoti, Umkomaas, Scottburgh, Sezela, Hibberdene and Port Shepstone turn into R61. Travel pass Margate Airport, Margate, Port Edward, Bizana, Ludeke halt, Magusheni, Ntlezi halt, Flagstaff and proceed to Lusikisiki (drop passengers). From Lusikisiki Taxi Rank turn into R61 and proceed towards Durban to Isipingo (M4 South Coast) and turn into Joyner road (Isipingo West) at the junction turn left into Jeffels and turn right into Wilcox. At the next robot drive past intersection with Baltex and proceed past robot intersection with Stroud into R102 Isipingo Rail. Turn left into Old Main Road to Reunion. Drive to robot M30 Umlazi and turn left for about 100 metres and drop passengers. Turn back into M30 and proceed to robot next to Gleblands Hostels (R102) drive into M4 South Coast freeway and proceed to Isipingo M4 South Coast turn into N3, turn left into M7 Queensburg into St. Johns avenue next robot turn left to Old Main road and turn into Moodie street and turn right into Hill street and drop passengers at Pinetown Taxi rank.</p> |



transport

Department:
Transport
Province of KwaZulu-Natal

GAZETTE

LGKZNG39-2015-SEP

REGION: ALL

| | |
|-------|---|
| 12.10 | <p>20. PINETOWN TO MATATIELE</p> <p>From Pinetown Taxi Rank (opposite Golden Plate Take away and Malls Pharmacy) pick up passengers and proceed along Hill Street at the robot turn left into Moodie street at the next robot turn right into Old Main road and proceed into Crompton street. Drive into M13 towards N3 freeway to Durban. Travel pass Briston road and proceed along N3 to Durban's city center turn into M4, proceed to the N2 South Coast bound freeway. Travel pass Durban Airport, Amanzimtoti, Umkomaas, Scottburgh, Sezela, Hibberdene and Port Shepstone and proceed past Izingolweni, Harding, Kokstad (R166) turn into Kokstad Taxi Rank pick up passengers and drive into R166 road after Kokstad turn into N2 to Durban International Airport. At Isipingo drive left turn into Joyner road (Isipingo West) at the junction turn left into Jeffels and turn right into Wilcox. At the next robot drive past intersection with Baltex and proceed past robot intersection with Stroud into R102 Isipingo Rail. Turn left into Old Main Road to Reunion. Drive to robot M30 Umlazi and turn left for about 100 metres and drop passengers. Turn back into M30 and proceed to robot next to Gleblands Hostels (R102) drive into M4 South Coast freeway and proceed to Isipingo M4 South Co left to Old Main road and turn into Moodie Street and turn right into Hill Street and drop passengers at Pinetown Taxi rank.</p> |
| 12.11 | <p>21. PINETOWN TO MT AYLIF</p> <p>From Pinetown Taxi Rank (opposite Golden Plate Take away and Malls Pharmacy) pick up passengers and proceed along Hill Street at the robot turn left into Moodie street at the next robot turn right into Old Main road and proceed into Crompton street. Drive into M13 towards N3 freeway to Durban. Travel pass Briston road and proceed along N3 to Durban's city center turn into M4, proceed to the N2 South Coast bound freeway. Travel pass Durban Airport, Amanzimtoti, Umkomaas, Scottburgh, Sezela, Hibberdene and Port Shepstone. Travel past Izingolweni, Harding, Kokstad, Phakade and into Mt Ayliff Taxi Rank (drop passengers). From Mt Ayliff taxi rank pick up passengers and return along same route to Isipingo. Turn left into Joyner road (Isipingo West) at the junction turn left into Jeffels and turn right into Wilcox. At the next robot drive past intersection with Baltex and proceed past robot intersection with Stroud into R102 Isipingo Rail. Turn left into Old Main Road to Reunion. Drive to robot M30 Umlazi and turn left for about 100 metres and drop passengers. Turn back into M30 and proceed to robot next to Gleblands Hostels (R102) drive into M4 South Coast freeway and proceed to Isipingo M4 South Co left to Old Main road and turn into Moodie Street and turn right into Hill Street and drop passengers at Pinetown Taxi rank.</p> |
| 12.12 | <p>22. PINETOWN TO MT FRERE</p> <p>From Pinetown Taxi Rank (opposite Golden Plate Take away and Malls Pharmacy) pick up passengers and proceed along Hill Street at the robot turn left into Moodie street at the next robot turn right into Old Main road and proceed into Crompton street. Drive into M13 towards N3 freeway to Durban. Travel pass Briston road and proceed along N3 to Durban's city center turn into M4, proceed to the N2 South Coast bound freeway. Travel pass Durban Airport, Amanzimtoti, Umkomaas, Scottburgh, Sezela, Hibberdene and Port Shepstone. Travel past Izingolweni, Harding, Kokstad, Phakade and into Mt Ayliff, and at Mount Frere taxi rank drop passengers. From Mount Frere taxi rank pick up passengers turn back to N2 and proceed to Durban international airport. At Isipingo turn left into Joyner road (Isipingo West) at the junction turn left into Jeffels and turn right into Wilcox. At the next robot drive past intersection with Baltex and proceed past robot intersection with Stroud into R102 Isipingo Rail. Turn left into Old Main Road to Reunion. Drive to robot M30 Umlazi and turn left for about 100 metres and drop passengers. Turn back into M30 and proceed to robot next to Gleblands Hostels (R102) drive into M4 South Coast freeway and proceed to Isipingo M4 South Co left to Old Main road and turn into Moodie Street and turn right into Hill Street and drop passengers at Pinetown Taxi rank.</p> |



transport

Department:
Transport
Province of KwaZulu-Natal

GAZETTE

LGKZNG39-2015-SEP
REGION: ALL

| | |
|-------|---|
| 12.13 | <p>23. PINETOWN TO UMTATA</p> <p>From Pinetown Taxi Rank (opposite Golden Plate Take away and Malls Pharmacy) pick up passengers and proceed along Hill Street at the robot turn left into Moodie street at the next robot turn right into Old Main road and proceed into Crompton street. Drive into M13 towards N3 freeway to Durban. Travel pass Briston road and proceed along N3 to Durban's city center turn into M4, proceed to the N2 South Coast bound freeway. Travel pass Durban Airport, Amanzimtoti, Umkomaas, Scottburgh, Sezela, Hibberdene and Port Shepstone. Travel past Izingolweni, Harding, Kokstad, Phakade and into Mt Ayliff, Mount Frere, Qumbu, Tsolo and turn into Umtata taxi rank drop passengers. From Umtata taxi rank pick up passengers and turn back into N2 travel along same route to Durban international airport. At Isipingo turn left into Joyner road (Isipingo West) at the junction turn left into Jeffels and turn right into Wilcox. At the next robot drive past intersection with Baltex and proceed past robot intersection with Stroud into R102 Isipingo Rail. Turn left into Old Main Road to Reunion. Drive to robot M30 Umlazi and turn left for about 100 metres and drop passengers. Turn back into M30 and proceed to robot next to Gleblands Hostels (R102) drive into M4 South Coast freeway and proceed to Isipingo M4 South Co left to Old Main road and turn into Moodie Street and turn right into Hill Street and drop passengers at Pinetown Taxi rank.</p> |
| 12.14 | <p>24. PINETOWN TO MZAMBIA</p> <p>From Pinetown Taxi Rank (opposite Golden Plate Take away and Malls Pharmacy) pick up passengers and proceed along Hill Street at the robot turn left into Moodie street at the next robot turn right into Old Main road and proceed into Crompton street. Drive into M13 towards N3 freeway to Durban. Travel pass Briston road and proceed along N3 to Durban's city center turn into M4, proceed to the N2 South Coast bound freeway. Travel pass Durban Airport, Amanzimtoti, Umkomaas, Scottburgh, Sezela, Hibberdene and Port Shepstone turn into R61. Travel pass Margate Airport, Margate, Port Edward, Umtamvuma River, Mitchel bridge, Wild Coast Sun international holiday resort, Sea view store (drop passengers) Gumzana off ramp (drop passengers), Lukholo (drop passengers), Redoubt (drop passengers), Ntlakwe (drop passengers), Qotyana (drop passengers) and turn left/right into Bizana taxi rank and drop passengers. From Mzamba taxi rank pick up passengers and turn back into R61 to Durban. At Isipingo turn left into Joyner road (Isipingo West) at the junction turn left into Jeffels and turn right into Wilcox. At the next robot drive past intersection with Baltex and proceed past robot intersection with Stroud into R102 Isipingo Rail. Turn left into Old Main Road to Reunion. Drive to robot M30 Umlazi and turn left for about 100 metres and drop passengers. Turn back into M30 and proceed to robot next to Gleblands Hostels (R102) drive into M4 South Coast freeway and proceed to Isipingo M4 South Co left to Old Main road and turn into Moodie Street and turn right into Hill Street and drop passengers at Pinetown Taxi rank.</p> |
| 12.15 | <p>25. PINETOWN TO PORT SHEPSTONE</p> <p>From Pinetown Taxi Rank (opposite Golden Plate Take away and Malls Pharmacy) pick up passengers and proceed along Hill Street at the robot turn left into Moodie street at the next robot turn right into Old Main road and proceed into Crompton street. Drive into M13 towards N3 freeway to Durban. Travel pass Briston road and proceed along N3 to Durban's city center turn into M4, proceed to the N2 South Coast bound freeway. Travel pass Durban Airport, Amanzimtoti, Umkomaas, Scottburgh, Sezela, Hibberdene Turn into R102 A and proceed pass Umzumbe, Pumula, Melville, Banana Beach, Sunwich Port, Anerley, South Port, Sea Park, Umtentweni, Port Shepstone (taxi city/ryder street rank). From Port Shepstone taxi rank proceed along the same road to Durban's international airport turn left into Isipingo. Turn left into Joyner road (Isipingo West) at the junction turn left into Jeffels and turn right into Wilcox. At the next robot drive past intersection with Baltex and proceed past robot intersection with Stroud into R102 Isipingo Rail. Turn left into Old Main Road to Reunion. Drive to robot M30 Umlazi and turn left for about 100 metres. Turn back into M30 and proceed to robot next to Gleblands Hostels (R102) drive into M4 South Coast freeway and proceed to Isipingo M4 South Co left to Old Main road and turn into Moodie Street and turn right into Hill Street and drop passengers at Pinetown Taxi rank.</p> |



transport

Department:
Transport
Province of KwaZulu-Natal

GAZETTE

LGKZNG39-2015-SEP

REGION: ALL

| | |
|-------|--|
| 12.16 | <p>25. PINETOWN TO PORT SHEPSTONE</p> <p>From Pinetown Taxi Rank (opposite Golden Plate Take away and Malls Pharmacy) pick up passengers and proceed along Hill Street at the robot turn left into Moodie street at the next robot turn right into Old Main road and proceed into Crompton street. Drive into M13 towards N3 freeway to Durban. Travel pass Briston road and proceed along N3 to Durban's city center turn into M4, proceed to the N2 South Coast bound freeway. Travel pass Durban Airport, Amanzimtoti, Umkomaas, Scottburgh, Sezela, Hibberdene Turn into R102 A and proceed pass Umzumbe, Pumula, Melville, Banana Beach, Sunwich Port, Anerley, South Port, Sea Park, Umtentweni, Port Shepstone (taxi city/ryder street rank). From Port Shepstone taxi rank proceed along the same road to Durban's international airport turn left into Isipingo. Turn left into Joyner road (Isipingo West) at the junction turn left into Jeffels and turn right into Wilcox. At the next robot drive past intersection with Baltex and proceed past robot intersection with Stroud into R102 Isipingo Rail. Turn left into Old Main Road to Reunion. Drive to robot M30 Umlazi and turn left for about 100 metres. Turn back into M30 and proceed to robot next to Gleblands Hostels (R102) drive into M4 South Coast freeway and proceed to Isipingo M4 South Co left to Old Main road and turn into Moodie Street and turn right into Hill Street and drop passengers at Pinetown Taxi rank.</p> |
| 12.17 | <p>26. PINETOWN TO PORT ST JOHNS</p> <p>From Pinetown taxi rank (opposite Golden Plate Take Away and Malls Pharmacy) pick up passengers and proceed along Hill Street at the robot turn left into Moodie Street. At the next robot turn right into Old Main road and proceed into Crompton Street. Drive turn into M4; proceed to the N2 South Coast bound freeway. Travel past Durban International Airport, Amanzimtoti, Umkomaas, Scottburgh, Sezela, Hibberdene and Port Shepstone turn into R61. Travel past Margate Airport, Margate, Port Edward, Bizana, Flagstaff, Lusikisiki and Port St. Johns taxi rank drop passengers. From Port St. Johns taxi rank pick up passengers and turn into M7 Queensburg turn into St. Johns avenue next robot turn left to Old Main road and turn into Moodie street and turn into Hill street and drop passengers at Pinetown Taxi Rank.</p> |
| 12.18 | <p>27. PINETOWN TO TABANKULU</p> <p>From Pinetown Taxi Rank (opposite Golden Plate Take away and Malls Pharmacy) pick up passengers and proceed along Hill Street at the robot turn left into Moodie street at the next robot turn right into Old Main road and proceed into Crompton street. Drive into M13 towards N3 freeway to Durban. Travel pass Briston road and proceed along N3 to Durban's city center turn into M4, proceed to the N2 South Coast bound freeway. Travel pass Durban Airport, Amanzimtoti, Umkomaas, Scottburgh, Sezela, Hibberdene and Port Shepstone. Travel past Izingolweni, Harding, Kokstad, Mt Ayliff and near sugar bush turn left to Tabankulu taxi tank. From Tabankulu taxi rank pick up passengers to Durban. Proceed to Isipingo. Turn left into Joyner road (Isipingo West) at the junction turn left into Jeffels and turn right into Wilcox. At the next robot drive past intersection with Baltex and proceed past robot intersection with Stroud into R102 Isipingo Rail. Turn left into Old Main Road to Reunion. Drive to robot M30 Umlazi and turn left for about 100 metres drop passengers. Turn back into M30 and proceed to robot next to Gleblands Hostels (R102) drive into M4 South Coast freeway.</p> |
| 12.19 | <p>28. WEMA TO BIZANA</p> <p>From Durban's market road turn into M4 South Coast, proceed to the N2 South Coast bound freeway. Travel past Durban Airport, Amanzimtoti, Umkomaas, Scottburgh, Sezela, Hibberdene and Port Shepstone turn into R61. Travel pass Margate Airport, Port Edward, Umtamvuna River, Mitchel Bridge, Wild Coast International holiday resort, Sea view store (drop passengers) Gumzana off ramp (drop passengers), Lukholo (drop passengers), Redoubt (drop passengers), Ntlakwe (drop passengers), Qoytyna (drop passengers) and turn left/right into Bizana taxi rank and drop passengers via Nomlacu and Ludeke halt.</p> <p>From Bizana taxi rank pick up passengers to Durban's market road via Brook Street. Turn into R61 towards Port Edward. Pick up passengers traveling to Durban at the following points: Qotyana, Ntlakwe, Redoubt, Lukholo, gumzana off ramp, sea view store, wild coast sun and crosss umtamvuna's mitchel bridge, travel past the following places Port Edward, Margate, Margate airport and Port Shepstone turn into N2 freeway. Travel past Hibberdene, Sezela, Scottburgh, Umkomaas, Amanzimtoti, Durban airport. Drive along the following drop up points. Turn into Joyner road (Isipingo West) at the junction turn left into Jeffels and turn right into Wilcox. At the next robot drive past intersection with Baltex and proceed past robot intersection with Stroud into R102 Isipingo Rail. Turn left into Old Main Road to Reunion. Drive to robot M30 Umlazi and turn left for about 100 metres drop passengers. Turn back into M30 and proceed to robot next to Gleblands Hostels and proceed along Pendlebury to Swinton Road taxi rank (Wema).</p> |



transport

Department:
Transport
Province of KwaZulu-Natal

GAZETTE

LGKZNG39-2015-SEP
REGION: ALL

| | |
|-------|---|
| 12.20 | <p>29. WAMA TO FLAGSTAFF</p> <p>From Durban's market road turn into M4 South Coast, proceed to the N2 South Coast bound freeway. Travel past Durban Airport, Amanzimtoti, Umkomaas, Scottburgh, Sezela, Hibberdene and Port Shepstone turn into R61. Travel pass Margate Airport, Port Edward, Umtamvuna River, Mitchel Bridge, Wild Coast International holiday resort, Sea view store (drop passengers) Gumzana off ramp (drop passengers), Lukholo (drop passengers), Redoubt (drop passengers), Ntlakwe (drop passengers), Qoytyna (drop passengers) and turn left/right into Bizana taxi rank and drop passengers via Nomlacu and Ludeke halt, Magusheni (drop passengers), Ntlenzi halt (drop passengers), Marashu (drop passengers), Sigcau training school (drop passengers), Esiphaqeni (drop passengers) proceed and turn into Flagstaff taxi rank and drop passengers.</p> <p>From Flagstaff rank pick up passengers and turn into R61. Proceed to Durban traveling past the following: Esiphaqeni (pick up passengers), Sigcau training (pick up passengers), Marashu (pick up passengers), Ntlezi halt (pick up passengers). Travel passes Bizana, Redoubt store, Gumzana off ramp, Wild Coast Sun international, Umtamvuna's Mitchel Bridge, Port Edward, Margate, Margate Airport and Port Shepstone turn into N2 freeway. Traveling pass Hibberdene, Sezela, Scottburgh, Umkomaas, Amanzimtoti.</p> <p>Turn into Joyner road (Isipingo West) at the junction turn left into Jeffels and turn right into Wilcox. At the next robot drive past intersection with Baltex and proceed past robot intersection with Stroud into R102 Isipingo Rail. Turn left into Old Main Road to Reunion. Drive to robot M30 Umlazi and turn left for about 100 metres drop passengers. Turn back into M30 and proceed to robot next to Gleblands Hostels (R102) and proceed along Pendlebury to Swinton Road taxi rank (Wema).</p> |
| 12.21 | <p>30. WEMA TO HARDING</p> <p>From Durban's market road turn into M4 South Coast, proceed to the N2 South Coast bound freeway. Travel past Durban Airport, Amanzimtoti, Umkomaas, Scottburgh, Sezela, Hibberdene and Port Shepstone turn into N2 pass Marburg, Paddock and Izingolweni to Harding.</p> <p>Turn into Joyner road (Isipingo West) at the junction turn left into Jeffels and turn right into Wilcox. At the next robot drive past intersection with Baltex and proceed past robot intersection with Stroud into R102 Isipingo Rail. Turn left into Old Main Road to Reunion. Drive to robot M30 Umlazi and turn left for about 100 metres drop passengers. Turn back into M30 and proceed to robot next to Gleblands Hostels (R102) and proceed along Pendlebury to Swinton Road taxi rank (Wema).</p> |
| 12.22 | <p>31. WEMA TO IZINGOLWENI</p> <p>From Durban's market road turn into M4 South Coast, proceed to the N2 South Coast bound freeway. Travel past Durban Airport, Amanzimtoti, Umkomaas, Scottburgh, Sezela, Hibberdene and Port Shepstone turn into N2 pass Marburg, Paddock and turn left to Izingolweni rank.</p> <p>Turn into Joyner road (Isipingo West) at the junction turn left into Jeffels and turn right into Wilcox. At the next robot drive past intersection with Baltex and proceed past robot intersection with Stroud into R102 Isipingo Rail. Turn left into Old Main Road to Reunion. Drive to robot M30 Umlazi and turn left for about 100 metres drop passengers. Turn back into M30 and proceed to robot next to Gleblands Hostels (R102) and proceed along Pendlebury to Swinton Road taxi rank (Wema).</p> |
| 12.23 | <p>32. WEMA TO KOKSTAD</p> <p>From Durban's market road turn into M4 South Coast, proceed to the N2 South Coast bound freeway. Travel past Durban Airport, Amanzimtoti, Umkomaas, Scottburgh, Sezela, Hibberdene and Port Shepstone turn into N2 pass Marburg, Paddock, Izingolweni, Harding and turn right into Kokstad.</p> <p>Turn into Joyner road (Isipingo West) at the junction turn left into Jeffels and turn right into Wilcox. At the next robot drive past intersection with Baltex and proceed past robot intersection with Stroud into R102 Isipingo Rail. Turn left into Old Main Road to Reunion. Drive to robot M30 Umlazi and turn left for about 100 metres drop passengers. Turn back into M30 and proceed to robot next to Gleblands Hostels (R102) and proceed along Pendlebury to Swinton Road taxi rank (Wema).</p> |



transport

Department:
Transport
Province of KwaZulu-Natal

GAZETTE

LGKZNG39-2015-SEP

REGION: ALL

| | |
|-------|---|
| 12.24 | <p>33. WEMA TO LISIKISIKI</p> <p>From Durban's market road turn into M4 South Coast, proceed to the N2 South Coast bound freeway. Travel past Durban Airport, Amanzimtoti, Umkomaas, Scottburgh, Sezela, Hibberdene and Port Shepstone. Turn into Joyner road (Isipingo West) at the junction turn left into Jeffels and turn right into Wilcox. At the next robot drive past intersection with Baltex and proceed past robot intersection with Stroud into R102 Isipingo Rail. Turn left into Old Main Road to Reunion. Drive to robot M30 Umlazi and turn left for about 100 metres drop passengers. Turn back into M30 and proceed to robot next to Gleblands Hostels (R102) and proceed along Pendlebury to Swinton Road taxi rank (Wema).</p> |
| 12.25 | <p>34. WEMA TO MATATIELE</p> <p>From Durban's market road turn into M4 South Coast, proceed to the N2 South Coast bound freeway. Travel past Durban Airport, Amanzimtoti, Umkomaas, Scottburgh, Sezela, Hibberdene and Port Shepstone turn into N2 pass Marburg, Paddock, Izingolweni, Harding proceed along N2 to Mount Ayliff. Past Sugar Bush, past Rhode then to rank.</p> <p>Turn into Joyner road (Isipingo West) at the junction turn left into Jeffels and turn right into Wilcox. At the next robot drive past intersection with Baltex and proceed past robot intersection with Stroud into R102 Isipingo Rail. Turn left into Old Main Road to Reunion. Drive to robot M30 Umlazi and turn left for about 100 metres drop passengers. Turn back into M30 and proceed to robot next to Gleblands Hostels (R102) and proceed along Pendlebury to Swinton Road taxi rank (Wema).</p> |
| 12.26 | <p>35. WEMA TO MOUNT AYLIF</p> <p>From Durban's market road turn into M4 South Coast, proceed to the N2 South Coast bound freeway. Travel past Durban Airport, Amanzimtoti, Umkomaas, Scottburgh, Sezela, Hibberdene and Port Shepstone turn into N2 pass Marburg, Paddock, Izingolweni, Harding proceed along N2 to Mount Ayliff. Turn into Joyner road (Isipingo West) at the junction turn left into Jeffels and turn right into Wilcox. At the next robot drive past intersection with Baltex and proceed past robot intersection with Stroud into R102 Isipingo Rail. Turn left into Old Main Road to Reunion. Drive to robot M30 Umlazi and turn left for about 100 metres drop passengers. Turn back into M30 and proceed to robot next to Gleblands Hostels (R102) and proceed along Pendlebury to Swinton Road taxi rank (Wema).</p> |
| 12.27 | <p>36. WEMA TO MT FRERE</p> <p>From Durban's market road turn into M4 South Coast, proceed to the N2 South Coast bound freeway. Travel past Durban Airport, Amanzimtoti, Umkomaas, Scottburgh, Sezela, Hibberdene and Port Shepstone turn into N2 pass Marburg, Paddock, Izingolweni, Harding proceed along N2 past Mount Ayliff, Mount Frere. From Mount Frere turn back into N2 to Durban. At Isipingo turn left turn into Joyner road (Isipingo West) at the junction turn left into Jeffels and turn right into Wilcox. At the next robot drive past intersection with Baltex and proceed past robot intersection with Stroud into R102 Isipingo Rail. Turn left into Old Main Road to Reunion. Drive to robot M30 Umlazi and turn left for about 100 metres drop passengers. Turn back into M30 and proceed to robot next to Gleblands Hostels (R102) and proceed along Pendlebury to Swinton Road taxi rank (Wema).</p> |
| 12.28 | <p>37. WEMA TO UMTATA</p> <p>From Durban's market road turn into M4 South Coast, proceed to the N2 South Coast bound freeway. Travel past Durban Airport, Amanzimtoti, Umkomaas, Scottburgh, Sezela, Hibberdene and Port Shepstone turn into N2 pass Marburg, Paddock, Izingolweni, Harding proceed along N2 past Mount Ayliff, Mount Frere, Qumbu, Tsolo and turn into Umtata Taxi rank drop passengers. From Umtata Taxi rank pick up passengers and turn back into N2 travel along same route to Durban International Airport.</p> <p>Turn into Joyner road (Isipingo West) at the junction turn left into Jeffels and turn right into Wilcox. At the next robot drive past intersection with Baltex and proceed past robot intersection with Stroud into R102 Isipingo Rail. Turn left into Old Main Road to Reunion. Drive to robot M30 Umlazi and turn left for about 100 metres drop passengers. Turn back into M30 and proceed to robot next to Gleblands Hostels (R102) and proceed along Pendlebury to Swinton Road taxi rank (Wema).</p> |



transport

Department:
Transport
Province of KwaZulu-Natal

GAZETTE

LGKZNG39-2015-SEP

REGION: ALL

| | |
|-------|--|
| 12.29 | <p>38. WEMA TO MZAMBA</p> <p>From Durban's market road turn into M4 South Coast, proceed to the N2 South Coast bound freeway. Travel past Durban Airport, Amanzimtoti, Umkomaas, Scottburgh, Sezela, Hibberdene and Port Shepstone turn into R61. Travel past Margate Airport, Margate, Port Edward, Umtamvuna River, Mitchel Bridge, Wild Coast Sun International holiday resort, Sea view store (drop passengers, Ntlakwe (drop passengers), Qotyana (drop passengers) and turn left/right into taxi rank.</p> <p>From Mzamba Taxi rank into R61 towards Port Edward. Pick up passengers traveling to Durban at the following points: Qotyana, Ntlakwe, Redoubt, Lukholo, Gumzana off ramp, Sea view store, Wild Coast Sun and cross Umtamvuna's Mitchel bridge, travel past the following places Port Edward, Margate, Margate Airport and Port Shepstone turn into N2 freeway. Travel pass Hibberdene, Sezela, Scottburgh, Umkomaas, Amanzimtoti, Durban Airport.</p> <p>Turn into Joyner road (Isipingo West) at the junction turn left into Jeffels and turn right into Wilcox. At the next robot drive past intersection with Baltex and proceed past robot intersection with Stroud into R102 Isipingo Rail. Turn left into Old Main Road to Reunion. Drive to robot M30 Umlazi and turn left for about 100 metres drop passengers. Turn back into M30 and proceed to robot next to Gleblands Hostels (R102) and proceed along Pendlebury to Swinton Road taxi rank (Wema).</p> |
| 12.30 | <p>39. WEMA TO PORT SHEPSTONE</p> <p>From Durban's market road turn into M4 South Coast, proceed to the N2 South Coast bound freeway. Travel past Durban Airport, Amanzimtoti, Umkomaas, Scottburgh, Sezela, Hibberdene. Turn into R102 A and proceed past Umzumbe, Pumula, Melville, Banana beach, Sunwich Port, Anerley, South Port, Sea Park, Umtentweni. Travel along marine drive, Olso beach, Shelly beach, St. Mitcheals, Uvungo. Manaba (marine drive), Ramsgate, Sanlameer, Trafalgar, Palm beach, proceed along Izingolweni road to Braemer Store, Munster, Glenmore beach, Leisure bay, Port Edward, Wild Coast sun, Caribbean estate, Mzamba craft village and return to Port Shepstone (taxi/ryder street rank). Proceed into N2 toll road to Durban.</p> <p>Turn into Joyner road (Isipingo West) at the junction turn left into Jeffels and turn right into Wilcox. At the next robot drive past intersection with Baltex and proceed past robot intersection with Stroud into R102 Isipingo Rail. Turn left into Old Main Road to Reunion. Drive to robot M30 Umlazi and turn left for about 100 metres drop passengers. Turn back into M30 and proceed to robot next to Gleblands Hostels (R102) and proceed along Pendlebury to Swinton Road taxi rank (Wema).</p> |
| 12.31 | <p>40. WEMA TO ST JOHNS</p> <p>From Durban's market road turn into M4 South Coast, proceed to the N2 South Coast bound freeway. Travel past Durban Airport, Amanzimtoti, Umkomaas, Scottburgh, Sezela, Hibberdene and Port Shepstone turn into R61. Travel past Margate Airport, Margate, Port Edward, Umtamvuna river, Mitchel bridge, Wild Coast International holiday resort, sea view store (drop passengers) Gumzana off ramp (drop passengers), Lukholo (drop passengers), Redoubt (drop passengers), Ntlakwe (drop passengers), Qotyana (drop passengers) and turn left/right into Bizana taxi rank and drop passengers via Nomlacu and Ludeke halt, Magusheni (drop passengers), Ntlenzi halt (drop passengers), Marashu (drop passengers), Sigcau training school (drop passengers), Esiphaqeni (drop passengers) proceed and turn into Flagstaff taxi rank and drop passengers.</p> <p>Turn into Joyner road (Isipingo West) at the junction turn left into Jeffels and turn right into Wilcox. At the next robot drive past intersection with Baltex and proceed past robot intersection with Stroud into R102 Isipingo Rail. Turn left into Old Main Road to Reunion. Drive to robot M30 Umlazi and turn left for about 100 metres drop passengers. Turn back into M30 and proceed to robot next to Gleblands Hostels (R102) and proceed along Pendlebury to Swinton Road taxi rank (Wema).</p> |



transport

Department:
Transport
Province of KwaZulu-Natal

GAZETTE

LGKZNG39-2015-SEP

REGION: ALL

| | |
|-------|--|
| 12.32 | <p>41. WEMA TO TABANKULU</p> <p>From Durban's market road turn into M4 South Coast, proceed to the N2 South Coast bound freeway. Travel past Durban Airport, Amanzimtoti, Umkomaas, Scottburgh, Sezela, Hibberdene and Port Shepstone. Travel past Izingolweni, Harding, Kokstad, Mt. Ayliff and near Sugar bush turn left to Tabankulu Taxi Rank. From Tabankulu Taxi rank pick up passengers to Durban. Proceed to Isipingo.</p> <p>Turn into Joyner road (Isipingo West) at the junction turn left into Jeffels and turn right into Wilcox. At the next robot drive past intersection with Baltex and proceed past robot intersection with Stroud into R102 Isipingo Rail. Turn left into Old Main Road to Reunion. Drive to robot M30 Umlazi and turn left for about 100 metres drop passengers. Turn back into M30 and proceed to robot next to Gleblands Hostels (R102) and proceed along Pendlebury to Swinton Road taxi rank (Wema).</p> |
| 12.33 | <p>ROUTE 00 CHARTER SERVICE</p> <p>From Sonqoba Simunye Taxi rank to point within the Province of KZN only. No picking up or setting down of passengers en routes.</p> |
| 12.34 | <p>1. MARKET ROAD RANK 59 TO BIZANA</p> <p>From Durban's market road turn into M4 South Coast and proceed to the N2 South Coast bound freeway. Travel past Durban Airport, Amanzimtoti, Umkomaas, Scottburgh, Sezela, Hibberdene and Port Shepstone turn into R61. Travel past Margate Airport, Margate, Port Edward, Umtamvuma River, Mitchel Bridge, wild coast international holiday resort, sea view store (drop passengers) gumzana off ramp (drop passengers), lukholo (drop passengers), redoubt (drop passengers), ntlakwe (drop passengers), Qotyana (drop passengers) and turn left/right into Bizana taxi rank (drop passengers)</p> <p>From Bizana taxi rank pick up passengers to Durban's market road into R61 towards Port Edward. Travel past the following points; Qotyana, Ntlakwe, Redoubt, Lukholo, gumzana off ramp, sea view store, wild coast sun and crosss umtamvuna's mitchel bridge Port Edward, Margate, Margate airport and Port Shepstone turn into N2 freeway. Travel past Hibberdene, Sezela, Scottburgh, Umkomaas, Amanzimtoti, Durban airport turn left and drive along the following drop up points. Turn into Joyner road (Isipingo West) at the junction turn left into Jeffels and turn right into Wilcox. At the next robot drive past intersection with Baltex and proceed past robot intersection with Stroude into R102 Isipingo Rail. Turn left into Old Main Road to Reunion. Drive to robot M30 Umlazi and turn left for about 100 metres and drop passengers. Turn back into M30 and proceed to robot next to Glebelands Hostel (R102). Drive into M4 South Coast freeway and proceed to Market Road.</p> |
| 12.35 | <p>3. MARKET ROAD RANK 59 TO HARDING</p> <p>From Durban's market road turn into M4 South Coast, proceed to the N2 South Coast bound freeway. Travel past Durban Airport, Amanzimtoti, Umkomaas, Scottburgh, Sezela, Hibberdene and Port Shepstone turn into N2 pass Marburg, Paddock and Izingolweni to Harding. From Harding Taxi Rank pick up passengers and turn into N2 and proceed along same road up to Isipingo.</p> <p>Turn into Joyner Road (Isipingo West) at the junction turn left into Jeffels and turn right into Wilcox. At the next robot drive past intersection with Baltex and proceed past robot intersection with Stroud into R102 Isipingo Rail. Turn left into Old Main Road to Reunion. Drive to robot M30 Umlazi and turn left for about 100 metres and drop passengers. Turn back into M30 and proceed to robot next to Gleblands Hostels (R102) drive into South Coast Road, Umbilo R102, Rossburgh, Congela, King Edward Hospital, Dalbridge turn into Gale Street and proceed to West Street, turn into Warwick Avenue, turn right into Alice Street, turn left into Albert, turn right into Umngeni, turn into Soldiers Way, turn into Leopold Street and into Market road.</p> |



transport

Department:
Transport
Province of KwaZulu-Natal

GAZETTE

LGKZNG39-2015-SEP

REGION: ALL

| | |
|-------|---|
| 12.36 | <p>4. MARKET ROAD RANK 59 TO IZINGOLWENI</p> <p>From Durban's market road turn into M4 South Coast, proceed to the N2 South Coast bound freeway. Travel past Durban Airport, Amanzimtoti, Umkomaas, Scottburgh, Sezela, Hibberdene and Port Shepstone turn into N2 pass Marburg, Paddock and turn left to Izingolweni Rank. From Izingolweni Taxi Rank pick up passengers and turn into N2 and proceed along same road up to Isipingo.</p> <p>Turn into Joyner Road (Isipingo West) at the junction turn left into Jeffels and turn right into Wilcox. At the next robot drive past intersection with Baltex and proceed past robot intersection with Stroud into R102 Isipingo Rail. Turn left into Old Main Road to Reunion. Drive to robot M30 Umlazi and turn left for about 100 metres and drop passengers. Turn back into M30 and proceed to robot next to Gleblands Hostels (R102) drive into South Coast Road, Umbilo R102, Rossburgh, Congela, King Edward Hospital, Dalbridge turn into Gale Street and proceed to West Street, turn into Warwick Avenue, turn right into Alice Street, turn left into Albert, turn right into Umngeni, turn into Soldiers Way, turn into Leopold Street and into Market road.</p> |
| 12.37 | <p>5. MARKET ROAD 59 TO KOKSTAD</p> <p>From Durban's market road turn into M4 South Coast, proceed to the N2 South Coast bound freeway. Travel past Durban Airport, Amanzimtoti, Umkomaas, Scottburgh, Sezela, Hibberdene and Port Shepstone turn into N2 pass Marburg, Paddock, Izingolweni, Harding and turn right into Kokstad. From Kokstad Taxi Rank pick up passengers and turn into N2 and proceed along same road up to Isipingo.</p> <p>Turn into Joyner Road (Isipingo West) at the junction turn left into Jeffels and turn right into Wilcox. At the next robot drive past intersection with Baltex and proceed past robot intersection with Stroud into R102 Isipingo Rail. Turn left into Old Main Road to Reunion. Drive to robot M30 Umlazi and turn left for about 100 metres and drop passengers. Turn back into M30 and proceed to robot next to Gleblands Hostels (R102) drive into M4 South Coast freeway and proceed to Market Road.</p> |
| 12.38 | <p>6. MARKET ROAD 59 MATATIELE</p> <p>From Durban's market road turn into M4 South Coast, proceed to the N2 South Coast bound freeway. Travel past Durban Airport, Amanzimtoti, Umkomaas, Scottburgh, Sezela, Hibberdene and Port Shepstone turn into N2 pass Marburg, Paddock, Izingolweni, Harding and turn right into Kokstad and proceed to Matatiele Taxi Rank pick up passengers and turn into N2 and proceed along same road up to Isipingo.</p> <p>Turn into Joyner Road (Isipingo West) at the junction turn left into Jeffels and turn right into Wilcox. At the next robot drive past intersection with Baltex and proceed past robot intersection with Stroud into R102 Isipingo Rail. Turn left into Old Main Road to Reunion. Drive to robot M30 Umlazi and turn left for about 100 metres and drop passengers. Turn back into M30 and proceed to robot next to Gleblands Hostels (R102) drive into M4 South Coast freeway and proceed to Market Road.</p> |
| 12.39 | <p>7. MARKET ROAD RANK 59 TO MOUNT FRERE</p> <p>From Durban's market road turn into M4 South Coast, proceed to the N2 South Coast bound freeway. Travel past Durban Airport, Amanzimtoti, Umkomaas, Scottburgh, Sezela, Hibberdene and Port Shepstone turn into N2 pass Marburg, Paddock, Izingolweni, Harding proceed along N2 to Mount Ayliff. Past Sugar bush past Rhode then to Mount Frere Rank. From Mount Frere Taxi Rank pick up passengers and turn into N2 and proceed along same road up to Isipingo.</p> <p>Turn into Joyner Road (Isipingo West) at the junction turn left into Jeffels and turn right into Wilcox. At the next robot drive past intersection with Baltex and proceed past robot intersection with Stroud into R102 Isipingo Rail. Turn left into Old Main Road to Reunion. Drive to robot M30 Umlazi and turn left for about 100 metres and drop passengers. Turn back into M30 and proceed to robot next to Gleblands Hostels (R102) drive into M4 South Coast freeway and proceed to Market Road.</p> |



transport

Department:
Transport
Province of KwaZulu-Natal

GAZETTE

LGKZNG39-2015-SEP

REGION: ALL

| | |
|-------|--|
| 12.40 | <p>8.MARKET ROAD 59 TO MOUNT AYLIF</p> <p>From Durban's market road turn into M4 South Coast, proceed to the N2 South Coast bound freeway. Travel past Durban Airport, Amanzimtoti, Umkomaas, Scottburgh, Sezela, Hibberdene and Port Shepstone turn into N2 pass Marburg, Paddock, Izingolweni, Harding proceed along N2 to Mount Ayliff. . From Mount Ayliff Taxi Rank pick up passengers and turn into N2 and proceed along same road up to Isipingo</p> <p>Turn into Joyner Road (Isipingo West) at the junction turn left into Jeffels and turn right into Wilcox. At the next robot drive past intersection with Baltex and proceed past robot intersection with Stroud into R102 Isipingo Rail. Turn left into Old Main Road to Reunion. Drive to robot M30 Umlazi and turn left for about 100 metres and drop passengers. Turn back into M30 and proceed to robot next to Gleblands Hostels (R102) drive into M4 South Coast freeway and proceed to Market Road.</p> |
| 12.41 | <p>9.MARKET ROAD TO UMTATA</p> <p>From Durban's market road turn into M4 South Coast, proceed to the N2 South Coast bound freeway. Travel past Durban Airport, Amanzimtoti, Umkomaas, Scottburgh, Sezela, Hibberdene and Port Shepstone turn into N2 pass Marburg, Paddock, Izingolweni, Harding proceed along N2 pass Mount Ayliff, Mount Frere, Qumbu, Tsolo, and into Umtata. From Umtata</p> <p>Turn into Joyner Road (Isipingo West) at the junction turn left into Jeffels and turn right into Wilcox. At the next robot Taxi Rank pick up passengers and turn into N2 proceeds along same road up to Isipingo.</p> <p>Drive past intersection with Baltex and proceed past robot intersection with Stroud into R102 Isipingo Rail. Turn left into Old Main Road to Reunion. Drive to robot M30 Umlazi and turn left for about 100 metres and drop passengers. Turn back into M30 and proceed to robot next to Gleblands Hostels (R102) drive into M4 South Coast freeway and proceed to Market Road.</p> |
| 12.42 | <p>10.MARKET ROAD 59 TO TABANKULU</p> <p>From Durban's market road turn into M4 South Coast, proceed to the N2 South Coast bound freeway. Travel past Durban Airport, Amanzimtoti, Umkomaas, Scottburgh, Sezela, Hibberdene and Port Shepstone turn into N2 pass Marburg, Paddock, Izingolweni, Harding proceed along N2 pass Mount Ayliff, turn left at sugar Bush and proceed to Tabankulu. Taxi Rank pick up passengers and turn into N2 and proceed along same road up to Isipingo.</p> <p>Turn into Joyner Road (Isipingo West) at the junction turn left into Jeffels and turn right into Wilcox. At the next robot drive past intersection with Baltex and proceed past robot intersection with Stroud into R102 Isipingo Rail. Turn left into Old Main Road to Reunion. Drive to robot M30 Umlazi and turn left for about 100 metres and drop passengers. Turn back into M30 and proceed to robot next to Gleblands Hostels (R102) drive into M4 South Coast freeway and proceed to Market Road.</p> |



transport

Department:
Transport
Province of KwaZulu-Natal

GAZETTE

LGKZNG39-2015-SEP

REGION: ALL

| | |
|---|--|
| 1) Application Number: APP0042988 | 2) Gazette Number: LGKZNG39-2015-SEP |
| 3) Applicant: NP ZUMA ID NO. 7601120295082 Association: M.N.R (UMLAZI WEST) TAXI ASSOCIATION | 4) Applicant Address: PO BOX54619 UMLAZI DURBAN 4031 |
| 5) Existing Licence Holder: MG ZUMA ID NO. 4905085581086 | 6) Existing Licence Holder Address: N469 UMLAZI UMLAZI, DURBAN KWAZULU-NATAL KWA-ZULU NATAL 4066 |
| 7) Type of application: DECEASED TRANSFER | 8) Operating Licence Number: LKNKZN0118852 |
| 9) Vehicle Type: NOT AVAILABLE | 10) 1 x 15 (SEATED) + 0 (STANDING) |
| 11) Region: NINGIZMU 2 | |
| 12.1 | APPROVED ROUTES M.N.R. UMLAZI WEST TAXI ASSOCIATION Route 1 From the corner of Ngqwele Road and Ukhozi Road (Umlazi Station) along Ngqwele Road, left into Road No 804, into Zihlahla Road, Right into Ukhozi Road, left into Mangosuthu Highway and proceed to cnr rd 1202 and Mangosuthu Highway (Ezindongeni). |
| 12.2 | Route 2 From Corner Ngqwele Road and Ukhozi Road (Umlazi Station), along Ukhozi Road, left into Mangosuthu Highway, and proceed to corner of road 1202 and Mangosuthu Highway (Ezindongeni) |
| 12.3 | 3a. From the corner of Ngqwele Road and Ukhozi Road(Umlazi Station), along Ngqwele Road, right into Mangosuthu Highway, left into Josiah Dlamini Road, into Road no.1102, left into Road no.1103, right into Mangosuthu Highway and proceed to Ezindongeni. |
| 12.4 | 3b. From the corner of Ngqwele Road and Ukhozi Road(Umlazi Station), along Ukhozi Road, right into Mangosuthu Highway, left into Josiah Dlamini Road, right into Mpevu Road, left into Road no.108075 and return, left into Mpevu Road, left into Scqalaba Avenue, right into Mpevu Road, right into Road no.1002, left into Road no.1103, right into Mangosuthu Highway and proceed Ezindongeni. |
| 12.5 | 4. From the corner of Ngqwele Road and Ukhozi Road(Umlazi Station), along Ngqwele Road, into Road no.1103, left into Road no.1204 and proceed to Ezindongeni. |
| 12.6 | 5. From the corner of Ngqwele Road and Ukhozi Road (Umlazi Station), along Ngqwele Road, left into Mangosuthu Highway, right into Road no.1403, into Road no.1203, right into Road no.1204 and proceed to Ezindongeni |
| 12.7 | 6. From corner of Ngqwele Road and Ukhozi Road (Umlazi Station), along Ngqwele Road, left into Mangosuthu Highway, right into Road no.1204, left into Road no.1203, into road no.1403, left into Phila Ndwandwe Road, left into Mangosuthu Highway and proceed to Ezindongeni. |
| 12.8 | 8. From the corner of Ngqwele Road and Ukhozi Road (Umlazi Station), along Ngqwele Road, into Road No.1103, right into Mabhudu Road, left into Mqangala Road, right into Maphutha Road, and return along Maphutha Road, left into Mqangala Road, right into Maphutha Road, and return along Maphutha Road, left into Mqangala Road, right into Mabhudu Road, right into Road No.1103, left into Road No.1204 and proceed to Ezindongeni. |
| 12.9 | 9. From corner of Ngqwele Road and Ukhozi Road (Umlazi Station), along Ngqwele Road, left into Mangosuthu Highway, left into Road No. 403, right into Veni Yeni Road, right into Solomon Mahlangu Road, left into Mangosuthu Highway. |

**transport**

Department:
Transport
Province of KwaZulu-Natal

GAZETTE**LGKZNG39-2015-SEP****REGION: ALL**

- 12.10** FROM ALL THE ROUTES (1-) ABOVE INTO MANGOSUTHU HIGHWAY THEN:
- (A) EMAWELENI
Left into Road No. 2003 and proceed to Emalweni and return to Umlazi Station along any of the routes above.
- (B) UMSHIYENI HOSPITAL
Left into road leading to Emshiyeni Hospital dropping off and picking up passengers and return to Umlazi Station along any of the routes.
- (C) EZIMBUZINI TAXI RANK:
Right into Veni Yeni Road, into road No 12, into Old South Coast Road, to Reunion Station to drop off passengers and return along Old South Coast Road, into Road No 12 and proceed to Ezimbuzini Taxi Rank.
- RETURN:
From Ezimbuzini Taxi Rank, into Road No 12 into Veni Yeni, Mangosuthu Highway and proceed along any routes (1-9) above.



transport

Department:
Transport
Province of KwaZulu-Natal

GAZETTE

LGKZNG39-2015-SEP

REGION: ALL

| | |
|-------|---|
| 12.11 | <p>D. UMLAZI TO DURBAN</p> <p>(i) Pine Street North Taxi Rank into the M4, right into West Street, Field Street, Pine Street</p> <p>(ii) University Avenue Taxi Rank into M4, left into Moore Road, Warwick Avenue, Alice Street, Soldiers Way, Pine Street, Russell Street, Leopold Road, Market Road, Service Road, University Avenue Taxi Rank</p> <p>(iii) Point Road into West Street, right into Point Road, Waterfront, return along Point Road, into Shepstone Street, Bay Terrace, Stanger Street, Pine Street to University Avenue or Pine Street.</p> <p>(iv) Dalton Taxi Rank: M4 (Southern Freeway), left Edwin Swales off -ramp, right into South Coast Road, into Edwin Swales VC Drive, into Umbilo Road, Gale Street, Moore Road, right into Sydney Road/ Williams Road to Dalton Taxi Rank. Alternatively South Coast Road, Wisely Road, Maydon Road, left into Moore Road, into Williams Road/Sydney Road, into Dalton Road Taxi Rank.</p> <p>(v) Clairwood</p> <p>(a) Clairwood via Montclair - Mangosuthu Highway, left Old South Coast Road, left into Pendlebury Road, right into Leicester Road, left into Kenyon Howden Road, right into Montclair Road, right into Wood Road, into Roland Chapman Drive, right into Blamey Road, right into South Coast Road, Mangosuthu Highway...Umlazi</p> <p>(b) Clairwood – Mangosuthu Highway, Old South Coast Road, South Coast Road, right into Sirdar Road, and return along South Coast Road, right into Mangosuthu Highway...Umlazi</p> <p>RESTRICTION : NO PICKING UP OF PASSENGERS WITHIN THE MONTCLAIR AREA FROM ENTERING PENDLEBURY ROAD UNTIL REACHING SOUTH COAST ROAD.</p> <p>(vi) Jacobs:</p> <p>(a). Mangosuthu Highway, M4 (Southern Freeway), Himalayas Road off-ramp, right into Duranta Road, left into Lansdowne Road, right into Lerwick Road, left into Chamberlain Road, left into Bluff Road, left into South Coast Road or return along some route to Umlazi.</p> <p>(b). Jacobs via Werna- Mangosuthu Highway, South Coast Road, right into Himalayas Road, Continue along Himalayas Road and continue as per route (a) above.</p> <p>(vii) Bluff:</p> <p>Mangosuthu Highway, M4 (Southern Freeway), Himalayas off-ramp into Services Road, right into Duranta Road, left into Tara Road, into Grays Inn Road, and proceed right into Tara Road, into Richardson Road, into Wesely Road left into Lighthouse Road, left into Bluff Road (M16), and proceed to South Coast Road left into South Coast Road, right into Mangosuthu Highway and proceed to starting point as per the forward route in reverse.</p> <p>CONDITIONS: NO PICKING UP OF PASSENGERS ALONG THE ROUTE OTHER THAN THOSE DESTINED FOR UMLAZI</p> <p>(viii) Springfield Park:</p> <p>From Ezindongeni as referred to in route 1 to 9 proceed from Mangosuthu Highway into and along N2, right into Inanda Road (M21) to Springfield Industrial Area, dropping off passengers and picking up at designated Taxi Stops and turn left into Seacow Lake Road and return along SeaCow Lake Road to Inanda Road (M21) at Rochdale Park intersection, turn right into Inanda Road, left onto N2 and return to Umlazi along the same route in reverse.</p> <p>CONDITIONS: NO PASSENGERS MAY BE PICKED UP AT SPRINGFIELD PARK OR ALONG INANDA ROAD AND SEA COW LAKE ROAD, OTHER THAN THOSE DESTINED FOR UMLAZI</p> |
|-------|---|



transport

Department:
Transport
Province of KwaZulu-Natal

GAZETTE

LGKZNG39-2015-SEP

REGION: ALL

| | |
|-------|---|
| 12.12 | <p>11. Pinetown</p> <p>11.1- via New Germany</p> <p>Mangosuthu Highway, N2 FREEWAY, n3(Western Freeway), M13, left into Eden Road, off-ramp right into Stapleton Road, left into Old Main Road, right into Eskim Road, left into Shepstone Road, right into Crompton Street, right into Hill Street and proceed to Taxi Rank</p> <p>11.2- Old Main Road</p> <p>Mangosuthu Highway, N2 Freeway, N3 Western Freeway, M13 left into Eden Road, off-ramp right into Stapleton Road, left into Old Main Road, left into Crompton Street, right into Hill Street and proceed to Taxi Rank.</p> <p>11.3- Westmead</p> <p>Mangosuthu Highway, N2 Freeway, N3 Western Freeway, right into Richmond Road, left into Westmead Road, right into Albert Road, left into Alexander Road, left into Trafford Road, right into Gillits Road, left into Richmond Road, into Old Main Road, right into Crompton Street, right into Hill Street and proceed to the Taxi Rank</p> |
| 12.13 | <p>ROUTE 10A(iv)Dalton Taxi Rank</p> <p>M4(Southern Freeway), left Edwin Swales off-ramp, right into South Coast Road, into Edwin Swales VC Drive, into Umbilo Road, Gale Street, Moore Road, right into Sydney Road / Williams Road to Dalton Taxi Rank. Alternatively South Coast Road, Wesley Road, Maydon Road, left into Moore Road, into Williams Road / Sydney Road, into Dalton Taxi Rank.</p> <p>(V) Clairwood:</p> <p>(a) Clairwood via Montclair - Mangosuthu Highway, left Old South Coast, left into Pendlebury Road, right into Leicester Road, left into Kenyon Howden Road, right into Montclair Road, right into Wood Road, into Roland Chapman Drive, right into Blamey Road, right into South Coast Road, Mangosuthu Highway....Umlazi</p> <p>(b) Clairwood</p> <p>Mangosuthu Highway, Old South Coast Road, South Coast Road, right into Sirdar Road, and return along South Coast Road, right into Mangosuthu Highway....Umlazi.</p> <p>RESTRICTION : NO PICKING UP OF PASSENGERS WITHIN THE MONTCLAIR ARE FROM ENTERING PENDLEBURY ROAD UNTIL REACHING SOUTH COAST ROAD.</p> <p>(Vii) Bluff</p> <p>Mangosuthu Highway, M4 (Southern Freeway), Himalayas off- ramp into Services Road right into Duranta Road left into Tara Road into Grays Inn Road and proceed right into Tara Road, into Richardson Road into Weseley Road left into Lighthouse Road left into Bluff Road (M16) and proceed to South Coast Road Left into South Coast Road right into Mangosuthu Highway and proceed to Starting point as per the forward route route in reverse.</p> <p>CONDITIONS: NO PICKING UP OF PASSENGERS ALONG THE ROUTE OTHER THAT THOSE DESTINATED FOR UMLAZI.</p> |



transport

Department:
Transport
Province of KwaZulu-Natal

GAZETTE

LGKZNG39-2015-SEP
REGION: ALL

- 12.14** ROUTE 10B
FROM ALL THE ROUTES (1 – 9) ABOVE INTO MANGOSUTHU HIGHWAY THEN:
10. (A.) EMAWELENI:
Left into road no. 2003 and proceed to Emaweleni and return to Umlazi Station along any of the routes above.
10. (B.) UMSHIYENI HOSPITAL:
Left into a road leading to Emshiyeni Hospital dropping off and picking up passengers and return to Umlazi Station along any of the routes above.
10. (C.) EZIMBUZINI TAXI RANK:
Right into Veni Yeni Road, into road no. 12, into Old South Coast Road, to Reunion Station to Drop off passengers and return along Old South Coast Road, into Road no. 12 and proceed to Ezimbuzini Taxi Rank.
RETURN – From Ezimbuzini Taxi Rank, into Road no. 12 into Veni Yeni, Mangosuthu Highway and proceed along any of routes (1-9) above.
- 10 (D.) UMLAZI TO DURBAN:
- (i) Pine Street North Taxi Rank: Into the M4, right into West Street, Field Street, Pine Street
- (ii) University Avenue Taxi Rank: Into M4, left into Moore Road, Warwick Avenue, Alice Street, Right into Grey Street, Pine, Russel, Leopold Road, Market, Service Road, University Avenue T/R.
- (iii) Point Road: West Street, right into Point Road, right into Bay Terrace, right into Shepstone Street, left into Pine Street to Pine Street or University Avenue Taxi Rank.
- (iv) Dalton Taxi Rank: M4 (Southern Freeway), left Edwin Swales off-ramp, right into South Coast Road, into Edwin Swales VC Drive, into Umbilo Road, Gale Street, Moore Road, Right into Sydney Road / Williams Road to Dalton Taxi Rank. Alternatively South Coast Road, Wisely Road, Maydon Road, Left into Moore Road, into Williams Road / Sydney Road, into Dalton Road Taxi Rank.
- (v) Clairwood:
- (a) Clairwood via Montclair – Mangosuthu Highway, left Old South Coast Road, left into Pendlebury Road, right into Leicester Road, left into Kenyon Howden Road, Right into Montclair Road, right into Wood Road, into Roland Chapman Drive, right into Blamey Road, right into South Coast Road, Mangosuthu Highway.... Umlazi.
- (b) Clairwood – Mangosuthu Highway, Old South Coast Road, South Coast Road, right into Sirdar Road, and return along South Coast Road, right into Mangosuthu Highway... Umlazi
RESTRICTION : NO PICKING UP OF PASSENGERS WITHIN THE MONTCLAIR AREA FROM ENTERING PENDLEBURY ROAD UNTIL REACHING SOUTH COAST ROAD.
- (vi) Jacobs:
- (a). Mangosuthu Highway, M4 (Southern Freeway), Himalayas Road off-ramp, right into Duranta Road, left into Lansdowne Road, right into Lerwick Road, left into Chamberlain Road, left into Bluff Road, left into South Coast Road or return along some route to Umlazi.
- (b). Jacobs via Werna- Mangosuthu Highway, South Coast Road, right into Himalayas Road, Continue along Himalayas Road and continue as per route (a) above.
- (vii) Bluff:
Mangosuthu Highway, M4 (Southern Freeway), Himalayas off-ramp into Services Road, right into Duranta Road, left into Tara Road, into Grays Inn Road, and proceed right into Tara Road, into Richardson Road, into Wesely Road left into Lighthouse Road, left into Bluff Road (M16), and proceed to South Coast Road left into South Coast Road, right into Mangosuthu Highway and proceed to starting point as per the forward route in reverse.
- CONDITIONS: NO PICKING UP OF PASSENGERS ALONG THE ROUTE OTHER THAN THOSE DESTINED FOR UMLAZI



transport

Department:
Transport
Province of KwaZulu-Natal

GAZETTE

LGKZNG39-2015-SEP

REGION: ALL

| | |
|---|---|
| 1) Application Number: APP0042995 | 2) Gazette Number: LGKZNG39-2015-SEP |
| 3) Applicant: NP ZUMA ID NO. 7601120295082 Association: M.N.R (UMLAZI WEST) TAXI ASSOCIATION | 4) Applicant Address: PO BOX54619 UMLAZI 4066 |
| 5) Existing Licence Holder: MG ZUMA ID NO. 4905085581086 | 6) Existing Licence Holder Address: N469 UMLAZI UMLAZI, DURBAN KWAZULU-NATAL KWA-ZULU NATAL 4066 |
| 7) Type of application: DECEASED TRANSFER | 8) Operating Licence Number: LKNKZN0118853 |
| 9) Vehicle Type: NOT AVAILABLE | 10) 1 x 15 (SEATED) + 0 (STANDING) |
| 11) Region: NINGIZMU 2 | |
| 12.1 | APPROVED ROUTES M.N.R. UMLAZI WEST TAXI ASSOCIATION Route 1 From the corner of Ngqwele Road and Ukhozi Road (Umlazi Station) along Ngqwele Road, left into Road No 804, into Zihlahla Road, Right into Ukhozi Road, left into Mangosuthu Highway and proceed to cnr rd 1202 and Mangosuthu Highway (Ezindongeni). |
| 12.2 | Route 2 From Corner Ngqwele Road and Ukhozi Road (Umlazi Station), along Ukhozi Road, left into Mangosuthu Highway, and proceed to corner of road 1202 and Mangosuthu Highway (Ezindongeni) |
| 12.3 | 3a. From the corner of Ngqwele Road and Ukhozi Road(Umlazi Station), along Ngqwele Road, right into Mangosuthu Highway, left into Josiah Dlamini Road, into Road no.1102, left into Road no.1103, right into Mangosuthu Highway and proceed to Ezindongeni. |
| 12.4 | 3b. From the corner of Ngqwele Road and Ukhozi Road(Umlazi Station), along Ukhozi Road, right into Mangosuthu Highway, left into Josiah Dlamini Road, right into Mpevu Road, left into Road no.108075 and return, left into Mpevu Road, left into Scqalaba Avenue, right into Mpevu Road, right into Road no.1002, left into Road no.1103, right into Mangosuthu Highway and proceed Ezindongeni. |
| 12.5 | 4. From the corner of Ngqwele Road and Ukhozi Road(Umlazi Station), along Ngqwele Road, into Road no.1103, left into Road no.1204 and proceed to Ezindongeni. |
| 12.6 | 5. From the corner of Ngqwele Road and Ukhozi Road (Umlazi Station), along Ngqwele Road, left into Mangosuthu Highway, right into Road no.1403, into Road no.1203, right into Road no.1204 and proceed to Ezindongeni |
| 12.7 | 6. From corner of Ngqwele Road and Ukhozi Road (Umlazi Station), along Ngqwele Road, left into Mangosuthu Highway, right into Road no.1204, left into Road no.1203, into road no.1403, left intoPhila Ndwandwe Road, left into Mangosuthu Highway and proceed to Ezindongeni. |
| 12.8 | 8. From the corner of Ngqwele Road and Ukhozi Road (Umlazi Station), along Ngqwele Road, into Road No.1103, right into Mabhudu Road, left into Mqangala Road, right into Maphutha Road, and return along Maphutha Road, left into Mqangala Road, right into Mabhudu Road, right into Road No.1103, left into Road No.1204 and proceed to Ezindongeni. |
| 12.9 | 9. From corner of Ngqwele Road and Ukhozi Road (Umlazi Station), along Ngqwele Road, left intoMngosuthu Highway, left into Road No. 403, right into Veni Yeni Road, right into Solomon Mahlangu Road, left into Mangosuthu Highway. |

**transport**

Department:
Transport
Province of KwaZulu-Natal

GAZETTE

LGKZNG39-2015-SEP

REGION: ALL

- 12.10** FROM ALL THE ROUTES (1-) ABOVE INTO MANGOSUTHU HIGHWAY THEN:
- (A) EMAWELENI
Left into Road No. 2003 and proceed to Emalweni and return to Umlazi Station along any of the routes above.
- (B) UMSHIYENI HOSPITAL
Left into road leading to Emshiyeni Hospital dropping off and picking up passengers and return to Umlazi Station along any of the routes.
- (C) EZIMBUZINI TAXI RANK:
Right into Veni Yeni Road, into road No 12, into Old South Coast Road, to Reunion Station to drop off passengers and return along Old South Coast Road, into Road No 12 and proceed to Ezimbuzini Taxi Rank.
- RETURN:
From Ezimbuzini Taxi Rank, into Road No 12 into Veni Yeni, Mangosuthu Highway and proceed along any routes (1-9) above.



transport

Department:
Transport
Province of KwaZulu-Natal

GAZETTE

LGKZNG39-2015-SEP

REGION: ALL

- 12.11 D.UMLAZI TO DURBAN**
- (i) Pine Street North Taxi Rank into the M4, right into West Street, Field Street, Pine Street
- (ii) University Avenue Taxi Rank into M4, left into Moore Road, Warwick Avenue, Alice Street, Soldiers Way, Pine Street, Russell Street, Leopold Road, Market Road, Service Road, University Avenue Taxi Rank
- (iii) Point Road into West Street, right into Point Road, Waterfront, return along Point Road, into Shepstone Street, Bay Terrace, Stanger Street, Pine Street to University Avenue or Pine Street.
- (iv) Dalton Taxi Rank: M4 (Southern Freeway), left Edwin Swales off -ramp, right into South Coast Road, into Edwin Swales VC Drive, into Umbilo Road, Gale Street, Moore Road, right into Sydney Road/ Williams Road to Dalton Taxi Rank. Alternatively South Coast Road, Wisely Road, Maydon Road, left into Moore Road, into Williams Road/Sydney Road, into Dalton Road Taxi Rank.
- (v) Clairwood
- (a) Clairwood via Montclair - Mangosuthu Highway, left Old South Coast Road, left into Pendlebury Road, right into Leicester Road, left into Kenyon Howden Road, right into Montclair Road, right into Wood Road, into Roland Chapman Drive, right into Blamey Road, right into South Coast Road, Mangosuthu Highway...Umlazi
- (b) Clairwood – Mangosuthu Highway, Old South Coast Road, South Coast Road, right into Sirdar Road, and return along South Coast Road, right into Mangosuthu Highway...Umlazi
- RESTRICTION : NO PICKING UP OF PASSENGERS WITHIN THE MONTCLAIR AREA FROM ENTERING PENDLEBURY ROAD UNTIL REACHING SOUTH COAST ROAD.
- (vi) Jacobs:
- (a). Mangosuthu Highway, M4 (Southern Freeway), Himalayas Road off-ramp, right into Duranta Road, left into Lansdowne Road, right into Lerwick Road, left into Chamberlain Road, left into Bluff Road, left into South Coast Road or return along some route to Umlazi.
- (b). Jacobs via Werna- Mangosuthu Highway, South Coast Road, right into Himalayas Road, Continue along Himalayas Road and continue as per route (a) above.
- (vii) Bluff:
- Mangosuthu Highway, M4 (Southern Freeway), Himalayas off-ramp into Services Road, right into Duranta Road, left into Tara Road, into Grays Inn Road, and proceed right into Tara Road, into Richardson Road, into Wesely Road left into Lighthouse Road, left into Bluff Road (M16), and proceed to South Coast Road left into South Coast Road, right into Mangosuthu Highway and proceed to starting point as per the forward route in reverse.
- CONDITIONS: NO PICKING UP OF PASSENGERS ALONG THE ROUTE OTHER THAN THOSE DESTINED FOR UMLAZI
- (viii) Springfield Park:
- From Ezindongeni as referred to in route 1 to 9 proceed from Mangosuthu Highway into and along N2, right into Inanda Road (M21) to Springfield Industrial Area, dropping off passengers and picking up at designated Taxi Stops and turn left into Seacow Lake Road and return along SeaCow Lake Road to Inanda Road (M21) at Rochdale Park intersection, turn right into Inanda Road, left onto N2 and return to Umlazi along the same route in reverse.
- CONDITIONS: NO PASSENGERS MAY BE PICKED UP AT SPRINGFIELD PARK OR ALONG INANDA ROAD AND SEA COW LAKE ROAD, OTHER THAN THOSE DESTINED FOR UMLAZI



transport

Department:
Transport
Province of KwaZulu-Natal

GAZETTE

LGKZNG39-2015-SEP

REGION: ALL

| | |
|-------|--|
| 12.12 | <p>11. Pinetown 11.1- via New Germany Mangosuthu Highway, N2 FREEWAY, n3(Western Freeway), M13, left into Eden Road, off-ramp right into Stapleton Road, left into Old Main Road, right into Eskim Road, left into Shepstone Road, right into Crompton Street, right into Hill Street and proceed to Taxi Rank 11.2- Old Main Road Mangosuthu Highway, N2 Freeway, N3 Western Freeway, M13 left into Eden Road, off-ramp right into Stapleton Road, left into Old Main Road, left into Crompton Street, right into Hill Street and proceed to Taxi Rank. 11.3- Westmead Mangosuthu Highway, N2 Freeway, N3 Western Freeway, right into Richmond Road, left into Westmead Road, right into Albert Road, left into Alexander Road, left into Trafford Road, right into Gillits Road, left into Richmond Road, into Old Main Road, right into Crompton Street, right into Hill Street and proceed to the Taxi Rank</p> |
| 12.13 | <p>ROUTE 10A(iv)Dalton Taxi Rank M4(Southern Freeway), left Edwin Swales off-ramp, right into South Coast Road, into Edwin Swales VC Drive, into Umbilo Road, Gale Street, Moore Road, right into Sydney Road / Williams Road to Dalton Taxi Rank. Alternatively South Coast Road, Wesley Road, Maydon Road, left into Moore Road, into Williams Road / Sydney Road, into Dalton Taxi Rank.</p> <p>(V) Clairwood: (a) Clairwood via Montclair - Mangosuthu Highway, left Old South Coast, left into Pendlebury Road, right into Leicester Road, left into Kenyon Howden Road, right into Montclair Road, right into Wood Road, into Roland Chapman Drive, right into Blamey Road, right into South Coast Road, Mangosuthu Highway....Umlazi (b) Clairwood Mangosuthu Highway, Old South Coast Road, South Coast Road, right into Sirdar Road, and return along South Coast Road, right into Mangosuthu Highway....Umlazi.</p> <p>RESTRICTION : NO PICKING UP OF PASSENGERS WITHIN THE MONTCLAIR ARE FROM ENTERING PENDLEBURY ROAD UNTIL REACHING SOUTH COAST ROAD.</p> <p>(Vii) Bluff Mangosuthu Highway, M4 (Southern Freeway), Himalayas off- ramp into Services Road right into Duranta Road left into Tara Road into Grays Inn Road and proceed right into Tara Road, into Richardson Road into Weseley Road left into Lighthouse Road left into Bluff Road (M16) and proceed to South Coast Road Left into South Coast Road right into Mangosuthu Highway and proceed to Starting point as per the forward route route in reverse.</p> <p>CONDITIONS: NO PICKING UP OF PASSENGERS ALONG THE ROUTE OTHER THAT THOSE DESTINATED FOR UMLAZI.</p> |



transport

Department:
Transport
Province of KwaZulu-Natal

GAZETTE

LGKZNG39-2015-SEP

REGION: ALL

- 12.14** ROUTE 10B
FROM ALL THE ROUTES (1 – 9) ABOVE INTO MANGOSUTHU HIGHWAY THEN:
10. (A.) EMAWELENI:
Left into road no. 2003 and proceed to Emaweleni and return to Umlazi Station along any of the routes above.
10. (B.) UMSHIYENI HOSPITAL:
Left into a road leading to Emshiyeni Hospital dropping off and picking up passengers and return to Umlazi Station along any of the routes above.
10. (C.) EZIMBUZINI TAXI RANK:
Right into Veni Yeni Road, into road no. 12, into Old South Coast Road, to Reunion Station to Drop off passengers and return along Old South Coast Road, into Road no. 12 and proceed to Ezimbuzini Taxi Rank.
RETURN – From Ezimbuzini Taxi Rank, into Road no. 12 into Veni Yeni, Mangosuthu Highway and proceed along any of routes (1-9) above.
- 10 (D.) UMLAZI TO DURBAN:
- (i) Pine Street North Taxi Rank: Into the M4, right into West Street, Field Street, Pine Street .
- (ii) University Avenue Taxi Rank: Into M4, left into Moore Road, Warwick Avenue, Alice Street, Right into Grey Street, Pine, Russel, Leopold Road, Market, Service Road, University Avenue T/R.
- (iii) Point Road: West Street, right into Point Road, right into Bay Terrace, right into Shepstone Street, left into Pine Street to Pine Street or University Avenue Taxi Rank.
- (iv) Dalton Taxi Rank: M4 (Southern Freeway), left Edwin Swales off-ramp, right into South Coast Road, into Edwin Swales VC Drive, into Umbilo Road, Gale Street, Moore Road, Right into Sydney Road / Williams Road to Dalton Taxi Rank. Alternatively South Coast Road, Wisely Road, Maydon Road, Left into Moore Road, into Williams Road / Sydney Road, into Dalton Road Taxi Rank.
- (v) Clairwood:
- (a) Clairwood via Montclair – Mangosuthu Highway, left Old South Coast Road, left into Pendlebury Road, right into Leischester Road, left into Kenyon Howden Road, Right into Montclair Road, right into Wood Road, into Roland Chapman Drive, right into Blamey Road, right into South Coast Road, Mangosuthu Highway..... Umlazi.
- (b) Clairwood – Mangosuthu Highway, Old South Coast Road, South Coast Road, right into Sirdar Road, and return along South Coast Road, right into Mangosuthu Highway...Umlazi
RESTRICTION : NO PICKING UP OF PASSENGERS WITHIN THE MONTCLAIR AREA FROM ENTERING PENDLEBURY ROAD UNTIL REACHING SOUTH COAST ROAD.
- (vi) Jacobs:
- (a). Mangosuthu Highway, M4 (Southern Freeway), Himalayas Road off-ramp, right into Duranta Road, left into Lansdowne Road, right into Lerwick Road, left into Chamberlain Road, left into Bluff Road, left into South Coast Road or return along some route to Umlazi.
- (b). Jacobs via Werna- Mangosuthu Highway, South Coast Road, right into Himalayas Road, Continue along Himalayas Road and continue as per route (a) above.
- (vii) Bluff:
Mangosuthu Highway, M4 (Southern Freeway), Himalayas off-ramp into Services Road, right into Duranta Road, left into Tara Road, into Grays Inn Road, and proceed right into Tara Road, into Richarson Road, into Wesely Road left into Lighthouse Road, left into Bluff Road (M16), and proceed to South Coast Road left into South Coast Road, right into Mangosuthu Highway and proceed to starting point as per the forward route in reverse.
- CONDITIONS: NO PICKING UP OF PASSENGERS ALONG THE ROUTE OTHER THAN THOSE DESTINED FOR UMLAZI



transport

Department:
Transport
Province of KwaZulu-Natal

GAZETTE

LGKZNG39-2015-SEP

REGION: ALL

| | |
|--|---|
| 1) Application Number: APP0043007 | 2) Gazette Number: LGKZNG39-2015-SEP |
| 3) Applicant: MK DLALISA ID NO. 6903075756089 Association: UMLAZI NORTH TAXI OWNERS ASSOCIATION | 4) Applicant Address: J1407 UMLAZI T/SHIP UMLAZI, DURBAN KWAZULU NATAL 4031 |
| 5) Existing Licence Holder: NOT APPLICABLE ID NO. NOT APPLICABLE | 6) Existing Licence Holder Address: NOT APPLICABLE |
| 7) Type of application: NEW OPERATING LICENCE | 8) Operating Licence Number: NOT AVAILABLE |
| 9) Vehicle Type: MINIBUS | 10) 1 x 15 (SEATED) + 0 (STANDING) |
| 11) Region: NINGIZMU 2 | |
| 12.1 | Route 1 From approved Taxi Rank Umlazi Station North side into Sokesimbone Road left into King Dingane Borabora turn around to King Dingane, left into Sibusiso Mdakane Road R1902 PICK 'N' DROP left into Mangosuthu High Way PICK 'N' DROP left into Prince Mshiyeni Memorial Hospital, back to Mangosuthu Highway, left into R102, right into M4, left into Moore Road right into Warwick Avenue, turn right to West Street drop passengers along West Street right into Point Road right into Fisher Street, right into Shepstone Street, left into Pine Street, right into Field Street, left into Queen Street Taxi Rank and proceed to Queen Street Rank Queen Street, right into Russell Street, left into Leopold Street, left into Market Road, into the Service road behind the English Market, and proceed to the Taxi Rank and return as follows: 1.1. From Queen Street Taxi Rank, right into Russell Street, left into Leopold Street, left into Market Road, into Williams Road, left into Moore Road, into Inkosi Albert Luthuli Freeway (M4), and proceed to Umlazi along the forward route in reverse 1.2. From Warwick Avenue Taxi Rank, left into West Street, right into Williams Road, left into Moore Road, into Inkosi Albert Luthuli Freeway (M4), and proceed to Umlazi along the forward route in reverse NB:NO PICKING UP OF PASSENGERS IN THE CBD ON THE INWARD JOURNEY AND NO DROPPING OFF ON THE OUTWARD JOURNEY. |
| 12.2 | Route 2 From Approved Taxi Rank Umlazi Station North side Sokesimbone Road, left into King Dingane, Borabora turn to King Dingane into Sibusiso Mdakane Road becoming Road R1902, PICK 'N' DROP, joining South Coast Road, Edwin Swales VC Drive, M7 right into Sarnia Road pass Rossburgh, right turn Umbilo Road right turn Gale Street turn right into Dalton Road to Approved Taxi Stop in Dalton Road and return from Dalton Road, turn right into Williams Road, into Sydney Road, into Sarnia, Umbilo Road, into Edwin Swales VC Drive (M7), right into South Coast Road, into Mangosuthu Highway (M30), RIGHT INTO ROAD 1902 into Sibusiso Mdakane and proceed as per forward route in reverse to Umlazi Taxi Rank at Umlazi Station North Side |
| 12.3 | 3. DURBAN TO FLAGSTAFF Forward Route From Long Distance Taxi Rank (Natal Technikon corner Smith Street), in the City of Durban (KZN), into Moore Road, joining M4, becoming N2, proceeding with R61, turn left at Magusheni up to Flagstaff. Return Route Same as per forward Route. |
| 12.4 | Route 4 From Approved Taxi Rank Umlazi Station North Side Sokesimbone Road turn left King Dingane, Borabora Road turn around back into King Dingane left into Sibusiso Mdakane Road becoming Road R1902 PICK 'N' DROP, turn left into Prince Mcwahyenzi and turn left into Isipingo Old Main Road, turn right into Rana Road, turn right into R102 turn left into Prospection Industrial Area, PICK - UP AND SET DOWN and return to Umlazi North Taxi Rank along the same route in reverse. |
| 12.5 | Route 5 From Approved Taxi Rank Umlazi Station North Side Sokesimbone turn left King Dingane Borabora turn around back to King Dingane left Sibusiso Mdakane Road becoming Road R1902 PICK 'N' DROP turn left Mangosuthu Highway PICK 'N' DROP Prince Mshiyeni Memorial Hospital turn left to R102 Umbilo Road, Berea Road and proceed into and along the Western Freeway (N3) turn left into M13 and turn left into Richmond Road, turn right into Alexandra Road, Clark Road right into Moss Road right into Alexandra Road to Approved Taxi Stop in Swanfield Road, Westmed, and return along the same route to Umlazi North Taxi Rank in reverse |



transport

Department:
Transport
Province of KwaZulu-Natal

GAZETTE

LGKZNG39-2015-SEP

REGION: ALL

| | |
|---|---|
| 1) Application Number: APP0042963 | 2) Gazette Number: LGKZNG39-2015-SEP |
| 3) Applicant: TF HADEBE ID NO. 6207150921083 Association: UMLAZI NORTH TAXI OWNERS ASSOCIATION | 4) Applicant Address: J 69 UMLAZI T/SHIP UMLAZI, DURBAN KWAZULU NATAL 4031 |
| 5) Existing Licence Holder: NOT APPLICABLE ID NO. NOT APPLICABLE | 6) Existing Licence Holder Address: NOT APPLICABLE |
| 7) Type of application: NEW OPERATING LICENCE | 8) Operating Licence Number: NOT AVAILABLE |
| 9) Vehicle Type: NOT AVAILABLE | 10) 1 x 0 (SEATED) + 0 (STANDING) |
| 11) Region: NINGIZMU 2 | |
| 12.1 | Route 1 From approved Taxi Rank Umlazi Station North side into Sokesimbone Road left into King Dingane Borabora turn around to King Dingane, left into Sibusiso Mdakane Road R1902 PICK 'N' DROP left into Mangosuthu High Way PICK 'N' DROP left into Prince Mshiyeni Memorial Hospital, back to Mangosuthu Highway, left into R102, right into M4, left into Moore Road right into Warwick Avenue, turn right to West Street drop passengers along West Street right into Point Road right into Fisher Street, right into Shepstone Street, left into Pine Street, right into Field Street, left into Queen Street Taxi Rank and proceed to Queen Street Rank Queen Street, right into Russell Street, left into Leopold Street, left into Market Road, into the Service road behind the English Market, and proceed to the Taxi Rank and return as follows: 1.1. From Queen Street Taxi Rank, right into Russell Street, left into Leopold Street, left into Market Road, into Williams Road, left into Moore Road, into Inkosi Albert Luthuli Freeway (M4), and proceed to Umlazi along the forward route in reverse 1.2. From Warwick Avenue Taxi Rank, left into West Street, right into Williams Road, left into Moore Road, into Inkosi Albert Luthuli Freeway (M4), and proceed to Umlazi along the forward route in reverse NB:NO PICKING UP OF PASSENGERS IN THE CBD ON THE INWARD JOURNEY AND NO DROPPING OFF ON THE OUTWARD JOURNEY. |
| 12.2 | Route 2 From Approved Taxi Rank Umlazi Station North side Sokesimbone Road, left into King Dingane, Borabora turn to King Dingane into Sibusiso Mdakane Road becoming Road R1902, PICK 'N' DROP, joining South Coast Road, Edwin Swales VC Drive, M7 right into Sarnia Road pass Rossburgh, right turn Umbilo Road right turn Gale Street turn right into Dalton Road to Approved Taxi Stop in Dalton Road and return from Dalton Road, turn right into Williams Road, into Sydney Road, into Sarnia, Umbilo Road, into Edwin Swales VC Drive (M7), right into South Coast Road, into Mangosuthu Highway (M30), RIGHT INTO ROAD 1902 into Sibusiso Mdakane and proceed as per forward route in reverse to Umlazi Taxi Rank at Umlazi Station North Side |
| 12.3 | Route 4 From Approved Taxi Rank Umlazi Station North Side Sokesimbone Road turn left King Dingane, Borabora Road turn around back into King Dingane left into Sibusiso Mdakane Road becoming Road R1902 PICK 'N' DROP, turn left into Prince Mchahyeni and turn left into Isipingo Old Main Road, turn right into Rana Road, turn right into R102 turn left into Prospection Industrial Area, PICK - UP AND SET DOWN and return to Umlazi North Taxi Rank along the same route in reverse. |
| 12.4 | Route 5 From Approved Taxi Rank Umlazi Station North Side Sokesimbone turn left King Dingane Borabora turn around back to King Dingane left Sibusiso Mdakane Road becoming Road R1902 PICK 'N' DROP turn left Mangosuthu Highway PICK 'N' DROP Prince Mshiyeni Memorial Hospital turn left to R102 Umbilo Road, Berea Road and proceed into and along the Western Freeway (N3) turn left into M13 and turn left into Richmond Road, turn right into Alexandra Road, Clark Road right into Moss Road right into Alexandra Road to Approved Taxi Stop in Swanfield Road, Westmed, and return along the same route to Umlazi North Taxi Rank in reverse |



transport

Department:
Transport
Province of KwaZulu-Natal

GAZETTE

LGKZNG39-2015-SEP

REGION: ALL

| | |
|---|--|
| 1) Application Number: APP0043120 | 2) Gazette Number: LGKZNG39-2015-SEP |
| 3) Applicant: MCHUNU SA ID NO. 5303045213082 Association: UMLAZI NORTH TAXI OWNERS ASSOCIATION | 4) Applicant Address: B1627 UMLAZI TSHIP UMLAZI 4031 |
| 5) Existing Licence Holder: NOT APPLICABLE ID NO. NOT APPLICABLE | 6) Existing Licence Holder Address: NOT APPLICABLE |
| 7) Type of application: NEW OPERATING LICENCE | 8) Operating Licence Number: NOT AVAILABLE |
| 9) Vehicle Type: MINIBUS | 10) 1 x 15 (SEATED) + 0 (STANDING) |
| 11) Region: NINGIZMU 2 | |
| 12.1 | Route 1 From approved Taxi Rank Umlazi Station North side into Sokesimbone Road left into King Dingane Borabora turn around to King Dingane, left into Sibusiso Mdakane Road R1902 PICK 'N' DROP left into Mangosuthu High Way PICK 'N' DROP left into Prince Mshiyeni Memorial Hospital, back to Mangosuthu Highway, left into R102, right into M4, left into Moore Road right into Warwick Avenue, turn right to West Street drop passengers along West Street right into Point Road right into Fisher Street, right into Shepstone Street, left into Pine Street, right into Field Street, left into Queen Street Taxi Rank and proceed to Queen Street Rank Queen Street, right into Russell Street, left into Leopold Street, left into Market Road, into the Service road behind the English Market, and proceed to the Taxi Rank and return as follows: 1.1. From Queen Street Taxi Rank, right into Russell Street, left into Leopold Street, left into Market Road, into Williams Road, left into Moore Road, into Inkosi Albert Luthuli Freeway (M4), and proceed to Umlazi along the forward route in reverse 1.2. From Warwick Avenue Taxi Rank, left into West Street, right into Williams Road, left into Moore Road, into Inkosi Albert Luthuli Freeway (M4), and proceed to Umlazi along the forward route in reverse NB: NO PICKING UP OF PASSENGERS IN THE CBD ON THE INWARD JOURNEY AND NO DROPPING OFF ON THE OUTWARD JOURNEY. |
| 12.2 | Route 2 From Approved Taxi Rank Umlazi Station North side Sokesimbone Road, left into King Dingane, Borabora turn to King Dingane into Sibusiso Mdakane Road becoming Road R1902, PICK 'N' DROP, joining South Coast Road, Edwin Swales VC Drive, M7 right into Sarnia Road pass Rossburgh, right turn Umbilo Road right turn Gale Street turn right into Dalton Road to Approved Taxi Stop in Dalton Road and return from Dalton Road, turn right into Williams Road, into Sydney Road, into Sarnia, Umbilo Road, into Edwin Swales VC Drive (M7), right into South Coast Road, into Mangosuthu Highway (M30), RIGHT INTO ROAD 1902 into Sibusiso Mdakane and proceed as per forward route in reverse to Umlazi Taxi Rank at Umlazi Station North Side |
| 12.3 | 3. DURBAN TO FLAGSTAFF Forward Route From Long Distance Taxi Rank (Natal Technikon corner Smith Street), in the City of Durban (KZN), into Moore Road, joining M4, becoming N2, proceeding with R61, turn left at Magusheni up to Flagstaff. Return Route Same as per forward Route. |
| 12.4 | Route 4 From Approved Taxi Rank Umlazi Station North Side Sokesimbone Road turn left King Dingane, Borabora Road turn around back into King Dingane left into Sibusiso Mdakane Road becoming Road R1902 PICK 'N' DROP, turn left into Prince Mshiyeni Memorial Hospital turn left into Isipingo Old Main Road, turn right into Rana Road, turn right into R102 turn left into Prospection Industrial Area, PICK - UP AND SET DOWN and return to Umlazi North Taxi Rank along the same route in reverse. |
| 12.5 | Route 5 From Approved Taxi Rank Umlazi Station North Side Sokesimbone turn left King Dingane Borabora turn around back to King Dingane left Sibusiso Mdakane Road becoming Road R1902 PICK 'N' DROP turn left Mangosuthu Highway PICK 'N' DROP Prince Mshiyeni Memorial Hospital turn left to R102 Umbilo Road, Berea Road and proceed into and along the Western Freeway (N3) turn left into M13 and turn left into Richmond Road, turn right into Alexandra Road, Clark Road right into Moss Road right into Alexandra Road to Approved Taxi Stop in Swanfield Road, Westmed, and return along the same route to Umlazi North Taxi Rank in reverse |



transport

Department:
Transport
Province of KwaZulu-Natal

GAZETTE

LGKZNG39-2015-SEP

REGION: ALL

| | |
|---|---|
| 1) Application Number: APP0043197 | 2) Gazette Number: LGKZNG39-2015-SEP |
| 3) Applicant: MW MBAMBO ID NO. 6401135377087 Association: UMLAZI NORTH TAXI OWNERS ASSOCIATION | 4) Applicant Address: H98 UMLAZI TOWNSHIP UMLAZI, DURBAN KWAZULU-NATAL 4031 |
| 5) Existing Licence Holder: NOT APPLICABLE ID NO. NOT APPLICABLE | 6) Existing Licence Holder Address: NOT APPLICABLE |
| 7) Type of application: NEW OPERATING LICENCE | 8) Operating Licence Number: LKNKZN017461 |
| 9) Vehicle Type: MINIBUS | 10) 1 x 15 (SEATED) + 0 (STANDING) |
| 11) Region: NINGIZMU 2 | |
| 12.1 | <p>Route 1</p> <p>From approved Taxi Rank Umlazi Station North side into Sokesimbone Road left into King Dingane Borabora turn around to King Dingane, left into Sibusiso Mdakane Road R1902 PICK 'N' DROP left into Mangosuthu High Way PICK 'N' DROP left into Prince Mshiyeni Memorial Hospital, back to Mangosuthu Highway, left into R102, right into M4, left into Moore Road right into Warwick Avenue, turn right to West Street drop passengers along West Street right into Point Road right into Fisher Street, right into Shepstone Street, left into Pine Street, right into Field Street, left into Queen Street Taxi Rank and proceed to Queen Street Rank</p> <p>OR</p> <p>"Queen Street, right into Russell Street, left into Leopold Street, left into Market Road, into the Service road behind the English Market, and proceed to the Taxi Rank"</p> <p>and return as follows:</p> <p>1.1. From Queen Street Taxi Rank, right into Russell Street, left into Leopold Street, left into Market Road, into Williams Road, left into Moore Road, into Inkosi Albert Luthuli Freeway (M4), and proceed to Umlazi along the forward route in reverse</p> <p>1.2. From Warwick Avenue Taxi Rank, left into West Street, right into Williams Road, left into Moore Road, into Inkosi Albert Luthuli Freeway (M4), and proceed to Umlazi along the forward route in reverse</p> <p>NB:NO PICKING UP OF PASSENGERS IN THE CBD ON THE INWARD JOURNEY AND NO DROPPING OFF ON THE OUTWARD JOURNEY</p> |
| 12.2 | <p>Route 2</p> <p>From Approved Taxi Rank Umlazi Station North side Sokesimbone Road, left into King Dingane, Borabora turn to King Dingane into Sibusiso Mdakane Road becoming Road R1902, PICK 'N' DROP, joining South Coast Road, Edwin Swales VC Drive, M7 right into Sarnia Road pass Rossburgh, right turn Umbilo Road right turn Gale Street turn right into Dalton Road to Approved Taxi Stop in Dalton Road and return from Dalton Road, turn right into Williams Road, into Sydney Road, into Sarnia, Umbilo Road, into Edwin Swales VC Drive (M7), right into South Coast Road, into Mangosuthu Highway (M30), RIGHT INTO ROAD 1902 into Sibusiso Mdakane and proceed as per forward route in reverse to Umlazi Taxi Rank at Umlazi Station North Side</p> |
| 12.3 | <p>Route 3</p> <p>From Approved Taxi Rank Umlazi Station North Side along Sokesimbone Road, turn left into King Dingane left into Sibusiso Mdakane Road becoming Road R1902, PICK 'N' DROP, turn left into Prince Mcwayizeni and turn left into Isipingo Old Main Road left to approved Taxi Rank at Alexandra Road, left into Church Lane, turn right into Nwabi Road back to Isipingo Old Main Road and proceed to Umlazi Taxi Rank along the same route in reverse</p> |
| 12.4 | <p>Route 4</p> <p>From Approved Taxi Rank Umlazi Station North Side Sokesimbone Road turn left King Dingane, Borabora Road turn around back into King Dingane left into Sibusiso Mdakane Road becoming Road R1902 PICK 'N' DROP, turn left into Prince Mcwayizeni and turn left into Isipingo Old Main Road, turn right into Rana Road, turn right into R102 turn left into Prospection Industrial Area, PICK - UP AND SET DOWN and return to Umlazi North Taxi Rank along the same route in reverse</p> |
| 12.5 | <p>Route 5</p> <p>From Approved Taxi Rank Umlazi Station North Side Sokesimbone turn left King Dingane Borabora turn around back to King Dingane left Sibusiso Mdakane Road becoming Road R1902 PICK 'N' DROP turn left Mangosuthu Highway PICK 'N' DROP Prince Mshiyeni Memorial Hospital turn left to R102 Umbilo Road, Berea Road and proceed into and along the Western Freeway (N3) turn left into M13 and turn left into Richmond Road, turn right into Alexandra Road, Clark Road right into Moss Road right into Alexandra Road to Approved Taxi Stop in Swanfield Road, Westmed, and return along the same route to Umlazi North Taxi Rank in reverse</p> |

**transport**

Department:
Transport
Province of KwaZulu-Natal

GAZETTE

LGKZNG39-2015-SEP

REGION: ALL

12.6 | Route 7 CONDITIONS

1. ALL PASSENGERS WILL BE PICKED UP AND DROPPED OFF IN AREAS DESIGNATED BY THE MUNICIPALITY FOR SUCH PURPOSES
2. NO PICK UP OF PASSENGERS WILL BE EFFECTED IN AREAS WHICH DO NOT FALL UNDER THE JURISDICTION OF THE ASSOCIATION SAVE PASSENGERS WHO ARE BEING CONVEYED DIRECTLY TO THE STARTING POINT
3. ENTRY OR RANKING ON PRIVATE PROPERTY IS NOT PERMITTED WITHOUT THE WRITTEN PERMISSION OF THE LANDLORD, A COPY OF WHICH MUST BE SUPPLIED TO THE BOARD.
4. WITHOUT HAVING ENTERED INTO AN AGREEMENT WITH OTHER OPERATORS ON A COMMON ROUTE AS CONTEMPLATED SECTION 88(2)(B) OF ACT 22 OF 2000, THE PICKING UP OR SETTING DOWN OF PASSENGERS ON SUCH ROUTE IS NOT PERMITTED. A COPY OF SUCH AGREEMENT MUST BE SUPPLIED TO THE BOARD.
5. AT RANKS, WHETHER ON STREET OR OFF STREET, ONLY THE TAXIS THAT CAN BE ACCOMMODATED IN THE DEMARCATED AREA MAY OCCUPY THE RANK. EXCESS VEHICLES MUST HOLD ELSEWHERE.
6. NO PICKING UP OR SETTING DOWN DOWN OF PASSENGERS PERMITTED ON ROUTE 5 ALONG THE WESTERN FREEWAY (N3) AND THE M13 EITHER WAY



transport

Department:
Transport
Province of KwaZulu-Natal

GAZETTE

LGKZNG39-2015-SEP

REGION: ALL

| | |
|---|--|
| 1) Application Number: APP0043176 | 2) Gazette Number: LGKZNG39-2015-SEP |
| 3) Applicant: VP NDLOVU ID NO. 5912165809089 Association: UMLAZI NORTH TAXI OWNERS ASSOCIATION | 4) Applicant Address: 10 CUKOO CIRCLE YELLOWWOOD PARK DURBAN KWA ZULU NATAL 4001 |
| 5) Existing Licence Holder: NOT APPLICABLE ID NO. NOT APPLICABLE | 6) Existing Licence Holder Address: NOT APPLICABLE |
| 7) Type of application: NEW OPERATING LICENCE | 8) Operating Licence Number: LKNKZN016271 |
| 9) Vehicle Type: MINIBUS | 10) 1 x 15 (SEATED) + 0 (STANDING) |
| 11) Region: NINGIZMU 2 | |
| 12.1 | <p>Route 1 From approved Taxi Rank Umlazi Station North side into Sokesimbone Road left into King Dingane Borabora turn around to King Dingane, left into Sibusiso Mdakane Road R1902 PICK 'N' DROP left into Mangosuthu High Way PICK 'N' DROP left into Prince Mshiyeni Memorial Hospital, back to Mangosuthu Highway, left into R102, right into M4, left into Moore Road right into Warwick Avenue, turn right to West Street drop passengers along West Street right into Point Road right into Fisher Street, right into Shepstone Street, left into Pine Street, right into Field Street, left into Queen Street Taxi Rank and proceed to Queen Street Rank</p> <p>OR</p> <p>"Queen Street, right into Russell Street, left into Leopold Street, left into Market Road, into the Service road behind the English Market, and proceed to the Taxi Rank"</p> <p>and return as follows:</p> <p>1.1. From Queen Street Taxi Rank, right into Russell Street, left into Leopold Street, left into Market Road, into Williams Road, left into Moore Road, into Inkosi Albert Luthuli Freeway (M4), and proceed to Umlazi along the forward route in reverse</p> <p>1.2. From Warwick Avenue Taxi Rank, left into West Street, right into Williams Road, left into Moore Road, into Inkosi Albert Luthuli Freeway (M4), and proceed to Umlazi along the forward route in reverse</p> <p>NB:NO PICKING UP OF PASSENGERS IN THE CBD ON THE INWARD JOURNEY AND NO DROPPING OFF ON THE OUTWARD JOURNEY</p> |
| 12.2 | <p>Route 3 From Approved Taxi Rank Umlazi Station North Side along Sokesimbone Road, turn left into King Dingane left into Sibusiso Mdakane Road becoming Road R1902, PICK 'N'DROP, turn left into Prince Mcwayizeni and turn left into Isipingo Old Main Road left to approved Taxi Rank at Alexandra Road, left into Church Lane, turn right into Nwabi Road back to Isipingo Old Main Road and proceed to Umlazi Taxi Rank along the same route in reverse</p> |
| 12.3 | <p>Route 4 From Approved Taxi Rank Umlazi Station North Side Sokesimbone Road turn left King Dingane, Borabora Road turn around back into King Dingane left into Sibusiso Mdakane Road becoming Road R1902 PICK 'N' DROP, turn left into Prince Mcwayizeni and turn left into Isipingo Old Main Road, turn right into Rana Road, turn right into R102 turn left into Prospection Industrial Area, PICK - UP AND SET DOWN and return to Umlazi North Taxi Rank along the same route in reverse</p> |
| 12.4 | <p>Route 5 From Approved Taxi Rank Umlazi Station North Side Sokesimbone turn left King Dingane Borabora turn around back to King Dingane left Sibusiso Mdakane Road becoming Road R1902 PICK 'N' DROP turn left Mangosuthu Highway PICK 'N' DROP Prince Mshiyeni Memorial Hospital turn left to R102 Umbilo Road, Berea Road and proceed into and along the Western Freeway (N3) turn left into M13 and turn left into Richmond Road, turn right into Alexandra Road, Clark Road right into Moss Road right into Alexandra Road to Approved Taxi Stop in Swanfield Road, Westmed, and return along the same route to Umlazi North Taxi Rank in reverse</p> |



transport

Department:
Transport
Province of KwaZulu-Natal

GAZETTE

LGKZNG39-2015-SEP

REGION: ALL

| | |
|--|---|
| 1) Application Number: APP0043152 | 2) Gazette Number: LGKZNG39-2015-SEP |
| 3) Applicant: NB NGUBANE ID NO. 7301065383080 Association: UMLAZI NORTH TAXI OWNERS ASSOCIATION | 4) Applicant Address: A 971 UMLAZI T/SHIP P O UMLAZI 4031 |
| 5) Existing Licence Holder: NOT APPLICABLE ID NO. NOT APPLICABLE | 6) Existing Licence Holder Address: NOT APPLICABLE |
| 7) Type of application: NEW OPERATING LICENCE | 8) Operating Licence Number: LKNKZN0121195 |
| 9) Vehicle Type: MINIBUS | 10) 1 x 13 (SEATED) + 0 (STANDING) |
| 11) Region: NINGIZMU 2 | |
| 12.1 | <p>Route 1</p> <p>From approved Taxi Rank Umlazi Station North side into Sokesimbone Road left into King Dingane Borabora turn around to King Dingane, left into Sibusiso Mdakane Road R1902 PICK N' DROP left into Mangosuthu High Way PICK 'N DROP left into Prince Mshiyeni Memorial Hospital, back to Mangosuthu Highway, left into R102, right into M4, left into Moore Road right into Warwick Avenue, turn right to West Street drop passengers along West Street right into Point Road right into Fisher Street, right into Shepstone Street, left into Pine Street, right into Field Street, left into Queen Street Taxi Rank and proceed to Queen Street Rank</p> <p>OR</p> <p>"Queen Street, right into Russell Street, left into Leopold Street, left into Market Road, into the Service road behind the English Market, and proceed to the Taxi Rank"</p> <p>and return as follows:</p> <p>1.1. From Queen Street Taxi Rank, right into Russell Street, left into Leopold Street, left into Market Road, into Williams Road, left into Moore Road, into Inkosi Albert Luthuli Freeway (M4), and proceed to Umlazi along the forward route in reverse</p> <p>1.2. From Warwick Avenue Taxi Rank, left into West Street, right into Williams Road, left into Moore Road, into Inkosi Albert Luthuli Freeway (M4), and proceed to Umlazi along the forward route in reverse</p> <p>NB:NO PICKING UP OF PASSENGERS IN THE CBD ON THE INWARD JOURNEY AND NO DROPPING OFF ON THE OUTWARD JOURNEY</p> |



transport

Department:
Transport
Province of KwaZulu-Natal

GAZETTE

LGKZNG39-2015-SEP

REGION: ALL

| | |
|---|--|
| 1) Application Number: APP0043181 | 2) Gazette Number: LGKZNG39-2015-SEP |
| 3) Applicant: MW MBAMBO ID NO. 6401135377087 Association: UMLAZI NORTH TAXI OWNERS ASSOCIATION | 4) Applicant Address: H98 UMLAZI TOWNSHIP UMLAZI, DURBAN KWAZULU-NATAL 4031 |
| 5) Existing Licence Holder: NOT APPLICABLE ID NO. NOT APPLICABLE | 6) Existing Licence Holder Address: NOT APPLICABLE |
| 7) Type of application: NEW OPERATING LICENCE | 8) Operating Licence Number: LKNKZN016705 |
| 9) Vehicle Type: MINIBUS | 10) 1 x 15 (SEATED) + 0 (STANDING) |
| 11) Region: NINGIZMU 2 | |
| 12.1 | <p>Route 1 From approved Taxi Rank Umlazi Station North side into Sokesimbone Road left into King Dingane Borabora turn around to King Dingane, left into Sibusiso Mdakane Road R1902 PICK 'N' DROP left into Mangosuthu High Way PICK 'N' DROP left into Prince Mshiyeni Memorial Hospital, back to Mangosuthu Highway, left into R102, right into M4, left into Moore Road right into Warwick Avenue, turn right to West Street drop passengers along West Street right into Point Road right into Fisher Street, right into Shepstone Street, left into Pine Street, right into Field Street, left into Queen Street Taxi Rank and proceed to Queen Street Rank</p> <p>OR</p> <p>"Queen Street, right into Russell Street, left into Leopold Street, left into Market Road, into the Service road behind the English Market, and proceed to the Taxi Rank"</p> <p>and return as follows:</p> <p>1.1. From Queen Street Taxi Rank, right into Russell Street, left into Leopold Street, left into Market Road, into Williams Road, left into Moore Road, into Inkosi Albert Luthuli Freeway (M4), and proceed to Umlazi along the forward route in reverse</p> <p>1.2. From Warwick Avenue Taxi Rank, left into West Street, right into Williams Road, left into Moore Road, into Inkosi Albert Luthuli Freeway (M4), and proceed to Umlazi along the forward route in reverse</p> <p>NB:NO PICKING UP OF PASSENGERS IN THE CBD ON THE INWARD JOURNEY AND NO DROPPING OFF ON THE OUTWARD JOURNEY</p> |
| 12.2 | <p>Route 3 From Approved Taxi Rank Umlazi Station North Side along Sokesimbone Road, turn left into King Dingane left into Sibusiso Mdakane Road becoming Road R1902, PICK 'N'DROP, turn left into Prince Mcwayizeni and turn left into Isipingo Old Main Road left to approved Taxi Rank at Alexandra Road, left into Church Lane, turn right into Nwabi Road back to Isipingo Old Main Road and proceed to Umlazi Taxi Rank along the same route in reverse</p> |
| 12.3 | <p>Route 4 From Approved Taxi Rank Umlazi Station North Side Sokesimbone Road turn left King Dingane, Borabora Road turn around back into King Dingane left into Sibusiso Mdakane Road becoming Road R1902 PICK 'N' DROP, turn left into Prince Mcwayizeni and turn left into Isipingo Old Main Road, turn right into Rana Road, turn right into R102 turn left into Prospection Industrial Area, PICK - UP AND SET DOWN and return to Umlazi North Taxi Rank along the same route in reverse</p> |
| 12.4 | <p>Route 5 From Approved Taxi Rank Umlazi Station North Side Sokesimbone turn left King Dingane Borabora turn around back to King Dingane left Sibusiso Mdakane Road becoming Road R1902 PICK 'N' DROP turn left Mangosuthu Highway PICK 'N' DROP Prince Mshiyeni Memorial Hospital turn left to R102 Umbilo Road, Berea Road and proceed into and along the Western Freeway (N3) turn left into M13 and turn left into Richmond Road, turn right into Alexandra Road, Clark Road right into Moss Road right into Alexandra Road to Approved Taxi Stop in Swanfield Road, Westmed, and return along the same route to Umlazi North Taxi Rank in reverse</p> |

**transport**

Department:
Transport
Province of KwaZulu-Natal

GAZETTE

LGKZNG39-2015-SEP

REGION: ALL

12.5 | Route 7 CONDITIONS

1. ALL PASSENGERS WILL BE PICKED UP AND DROPPED OFF IN AREAS DESIGNATED BY THE MUNICIPALITY FOR SUCH PURPOSES
2. NO PICK UP OF PASSENGERS WILL BE EFFECTED IN AREAS WHICH DO NOT FALL UNDER THE JURISDICTION OF THE ASSOCIATION SAVE PASSENGERS WHO ARE BEING CONVEYED DIRECTLY TO THE STARTING POINT
3. ENTRY OR RANKING ON PRIVATE PROPERTY IS NOT PERMITTED WITHOUT THE WRITTEN PERMISSION OF THE LANDLORD, A COPY OF WHICH MUST BE SUPPLIED TO THE BOARD.
4. WITHOUT HAVING ENTERED INTO AN AGREEMENT WITH OTHER OPERATORS ON A COMMON ROUTE AS CONTEMPLATED SECTION 88(2)(B) OF ACT 22 OF 2000, THE PICKING UP OR SETTING DOWN OF PASSENGERS ON SUCH ROUTE IS NOT PERMITTED. A COPY OF SUCH AGREEMENT MUST BE SUPPLIED TO THE BOARD.
5. AT RANKS, WHETHER ON STREET OR OFF STREET, ONLY THE TAXIS THAT CAN BE ACCOMMODATED IN THE DEMARCATED AREA MAY OCCUPY THE RANK. EXCESS VEHICLES MUST HOLD ELSEWHERE.
6. NO PICKING UP OR SETTING DOWN DOWN OF PASSENGERS PERMITTED ON ROUTE 5 ALONG THE WESTERN FREEWAY (N3) AND THE M13 EITHER WAY



transport

Department:
Transport
Province of KwaZulu-Natal

GAZETTE

LGKZNG39-2015-SEP

REGION: ALL

| | |
|---|--|
| 1) Application Number: APP0043300 | 2) Gazette Number: LGKZNG39-2015-SEP |
| 3) Applicant: EB DUNN ID NO. 6410315116082 Association: AUSWENT TAXI ASSOCIATION | 4) Applicant Address: 62 ETTRICK ROAD BLUFF DURBAN KWA-ZULU NATAL 4052 |
| 5) Existing Licence Holder: NOT APPLICABLE ID NO. NOT APPLICABLE | 6) Existing Licence Holder Address: NOT APPLICABLE |
| 7) Type of application: NEW OPERATING LICENCE | 8) Operating Licence Number: LKNKZN0114671 |
| 9) Vehicle Type: MIDIBUS | 10) 1 x 13 (SEATED) + 0 (STANDING) |
| 11) Region: DURBAN CENTRAL | |
| 12.1 | <p>AUSWENT TAXI ASSOCIATION</p> <p>1. FORWARD JOURNEY – WENTWORTH TO CITY</p> <p>FROM WENTWORTH STARTING POINT TO RANK 53B IN DURBAN Into St. Geran Grove, right into Treasure Beach Road, left into Ipanema Avenue, left into Oceandale Road, right into Treasure Beach Road, right into Marine Drive, left into Nerissa Road, left into Highbury Road, into Quality Street, left into Ogle Road, right into Retreat Street, left into Alabama Road, right into Tara Road, right into Amoor Road, right into Cycas Road, right into Whitehead Road, left into Wiest Road, left into Croton Road, right into Amoor Road, into Olive Grove, Right into Ixora Road, right into Aralia Crescent, into Victor Lawler Road, left into Austerville Drive, into Chamberlain Road, left into Bluff Road, left into Sage Road, left into Milner Street, left into Balfour Road, into Jacobs Road, into Blamey Road, right into the on-ramp to the Southern Freeway (M4), along the Southern Freeway, left into the off-ramp to Moore Road, along Moore Road, right into Warwick Avenue – into Rank 53B in Warwick Avenue OR 1.1. Right into Alice Street, right into Grey Street, left into Commercial Road, left into Field Street, right into Prince Edward Street, right into Soldiers Way and proceed to Rank 53B in Soldiers' Way.</p> |
| 12.2 | <p>2. RETURN JOURNEY FROM EACH RANK - CITY TO WENTWORTH</p> <p>2.1 RETURN ROUTE NO.1</p> <p>FROM RANK NO.53B IN SOLDIERS' WAY TO WENTWORTH Along Soldier's Way, into Gardiner Street, right into Victoria Embankment, into the on-ramp to the Southern Freeway (M4), along the Southern Freeway, left into Jacobs off-ramp, left into Quality Street, right into Austerville Drive, left into Victor Lawler Road, into Aralia Crescent, left into Ixora Road, left into Olive Grove, into Amoor Road, left into Croton Road, right into Wiest Road, right into Whitehead Road, left into Cycas Road, left into Amoor Road, left into Tara Road, left into Alabama Road, right into Retreat Street, left into Ogle Road, right into Quality Street, into Highbury Road, right into Nerissa Road, right into Marine Drive, left into Treasure Beach Road, left into Oceandale Road, right into Ipanema Avenue, right into Treasure Beach Road, left into St. Geran Grove, to the end Point at Hawaii Place.</p> <p>2.2 RETURN ROUTE NO.2</p> <p>FROM RANK NO.53B IN WARWICK AVENUE TO WENTWORTH Into Market Link Road, right into Market Road, into Williams Road, left into Moore Road, into the on-ramp to the Southern Freeway (M4), along the Southern Freeway, left into Clairwood/Jacobs off-ramp, along Jacobs Road, into Balfour Road, left into Phillip Frame Street, into Hime Street, left into Lawley Street, right into Quality Street, right into Austerville Drive, left into Victor Lawler Road, into Aralia Crescent, left into Ixora Road, left into Olive Grove, into Amoor Road, left into Croton Road, right into Wiest Road, right into Whitehead Road, left into Cycas Road, left into Amoor Road, left into Tara Road, left into Alabama Road, right into Retreat Street, left into Ogle Road, right into Quality Street, into Highbury Road, right into Nerissa Road, right into Marine Drive, left into Treasure Beach Road, left into Oceandale Road, right into Ipanema Avenue, right into Treasure Beach Road, left into St. Geran Grove, to the end Point at Hawaii Place.</p> |



transport

Department:
Transport
Province of KwaZulu-Natal

GAZETTE

LGKZNG39-2015-SEP

REGION: ALL

12.3 3. INNER CIRCLE ROUTE DESCRIPTION

FROM RANK NO.53B IN WARWICK AVENUE TO ADDINGTON HOSPITAL AND RETURN
Into Market Link Road, right into Market Road, left into West Street, right into Point Road, left into South Beach Avenue/Bell Street – left into Prince Street, into Gillespie Street
OR

3.1. Left into Erskine Terrace, along Erskine Terrace, left into Rutherford Street, right into Gillespie Street – left into West Street, left into Farewell Street, right into Smith Street, right into Warwick Avenue, into Rank 53B in Warwick Avenue.

NB: PASSENGERS TO BE PICKED UP/DROPPED OFF ALONG THE ROUTE, ONLY AT TAXI STOPS PROVIDED BY THE MUNICIPALITY.

3.2. The following members are entitled to Route 3 without restriction :

M. Samuels DBN 354110 and 354143

G.L. Booysen PMB 1265682 and

L.W. J. Usher DBN 359816

3.3. The Remaining members of Auswent Taxi Association are allowed to use Route 3 as an “EXTENTION” of Route 1 and 2 in terms of Paragraph 9 and 10 of the Board Ruling of 9 March 2006 subject to the restrictions imposed in terms of Paragraph 10.1 of the Ruling which reads: “ NO PASSENGERS MAY BE PICKED UP AFTER LEAVING RANK 53 B UNTIL REACHING ADDINGTON HOSPITAL, AND NO PASSENGERS MAY BE SET DOWN AFTER LEAVING ADDINGTON HOSPITAL UNTIL REACHING RANK 53 B FUTHER SUBJECT TO THEM NOT MAKING USE OF RANKS 44 AND 112”.



transport

Department:
Transport
Province of KwaZulu-Natal

GAZETTE

LGKZNG39-2015-SEP

REGION: ALL

- | | |
|--|---|
| 1) Application Number: APP0043127 | 2) Gazette Number: LGKZNG39-2015-SEP |
| 3) Applicant: A RAJBAL ID NO. 6012305207085 Association: BONELLA TAXI ASSOCIATION | 4) Applicant Address: 20 HARCOMBE GARDENS BONELLA KWAZULU-NATAL KWA-ZULU NATAL 4091 |
| 5) Existing Licence Holder: NOT APPLICABLE ID NO. NOT APPLICABLE | 6) Existing Licence Holder Address: NOT APPLICABLE |
| 7) Type of application: NEW OPERATING LICENCE | 8) Operating Licence Number: LKNKZN0127795 |
| 9) Vehicle Type: MINIBUS | 10) 1 x 15 (SEATED) + 0 (STANDING) |
| 11) Region: DURBAN CENTRAL | |

| | |
|------|---|
| 12.1 | <p>ROUTE 1: BONELLA TO RANK 46 DENNIS HURLEY STREET (QUEEN STREET), DURBAN</p> <p>FROM AN APPROVED RANK – 46 BLINKBONNIE ROAD OPPOSITE JABULA SUPERMARKET, PROCEED ALONG BLINKBONNIE ROAD, LEFT TURN INTO BUCKINGHAM ROAD, PROCEED ALONG BUCKINGHAM ROAD RIGHT INTO BARNESLEY GROVE, PROCEED ALONG BARNESLEY GROVE AND TURN LEFT INTO BLINKBONNIE ROAD, RIGHT INTO BONELLA ROAD, PROCEED ALONG BONELLA ROAD, LEFT INTO ESKOTENE GROVE PROCEED ALONG ESKOTENE GROVE ACROSS TO CANDELLA ROAD INTO WESTMEATH AVENUE, RIGHT INTO STANFIELD ROAD, PROCEED ALONG STANFIELD ROAD AND TURN RIGHT INTO WESTMEATH AVENUE, PROCEED ALONG WESTMEATH AVENUE AND TURN RIGHT INTO CANDELLA ROAD, PROCEED ALONG CANDELLA ROAD TURN LEFT INTO WIGGINS ROAD, PROCEED ALONG WIGGINS ROAD, TURN LEFT INTO CARLOW ROAD, PROCEED ALONG CARLOW ROAD, RIGHT INTO BLINKBONNIE ROAD, PROCEED ALONG BLINKBONNIE TURN LEFT INTO BELLAIR ROAD, PROCEED ALONG BELLAIR ROAD, RIGHT INTO JAN SMUTHS HIGHWAY, LEFT INTO FELIX DLAMINI ROAD (BRICKFIELD ROAD), PROCEED ALONG FELIX DLAMINI ROAD (BRICKFIELD ROAD) LEFT ONTO N3 FREEWAY, PROCEED ALONG N3 FREEWAY, EXIT AT RIDGE ROAD, BEREA OFF-RAMP (TOLLGATE BRIDGE), ACROSS RIDGE ROAD INTO BEREA ROAD NORTH, PROCEED ALONG BEREA ROAD NORTH INTO CHRIS NTULI ROAD (OLD DUTCH ROAD), PROCEED ALONG CHRIS NTULI ROAD (OLD DUTCH ROAD) PROCEED INTO JOHANNES NKOSI STREET (ALICE STREET), PROCEED ALONG JOHANNES NKOSI STREET (ALICE STREET), RIGHT INTO SOLDIERS WAY, PROCEED ALONG SOLDIERS WAY, RIGHT INTO DENNIS HURLEY STREET (QUEEN STREET) RANK 46, DURBAN.</p> <p>RETURN ROUTE: RANK 46 DENNIS HURLEY STREET (QUEEN STREET), DURBAN TO BONELLA</p> <p>PROCEED ALONG DENNIS HURLEY STREET (QUEEN STREET), RIGHT INTO INGCUE STREET (ALBERT STREET), PROCEED ALONG INGCUE STREET (ALBERT STREET) LEFT INTO DAVID WEBSTER STREET (LEOPOLD STREET), PROCEED ALONG DAVID WEBSTER STREET (LEOPOLD STREET) INTO CANNONGATE ROAD ONTO THE N3 FREEWAY EXITING AT FELIX DLAMINI ROAD (BRICKFIELD ROAD) OFF RAMP PROCEED ALONG FELIX DLAMINI ROAD (BRICKFIELD ROAD) INTO GARTH ROAD, LEFT INTO GALWAY ROAD, PROCEED ALONG GALWAY ROAD, LEFT TURN INTO JAN SMUTS HIGHWAY, PROCEED ALONG JAN SMUTS HIGHWAY, PROCEED ALONG JAN SMUTS HIGHWAY, RIGHT INTO BELLAIR ROAD, PROCEED ALONG BELLAIR ROAD, RIGHT INTO BLINKBONNIE ROAD, PROCEED ALONG BLINKBONNIE ROAD (AS PER BONELLA ROUTE 1)</p> <p>NB: ALL COMMUTERS TO BE PICKED UP AND DROPPED OFF ONLY AT THE DESIGNATED TAXI STOPS ON THE PRESCRIBED ROUTE.</p> <p>ALTERNATIVE ROUTE: BONELLA TO RANK 46 DENNIS HURLEY STREET (QUEEN STREET), DURBAN</p> |
|------|---|



transport

Department:
Transport
Province of KwaZulu-Natal

GAZETTE

LGKZNG39-2015-SEP

REGION: ALL

- 12.2** ALTERNATIVE ROUTE: BONELLA TO RANK 46 DENNIS HURLEY STREET (QUEEN STREET), DURBAN
- FROM AN APPROVED RANK – 46 BLINKBONNIE ROAD OPPOSITE JABULA SUPERMARKET, PROCEED ALONG BLINKBONNIE ROAD, LEFT TURN INTO BUCKINGHAM ROAD, PROCEED ALONG BUCKINGHAM ROAD RIGHT INTO BARNSLEY GROVE, PROCEED ALONG BARNSLEY GROVE AND TURN LEFT INTO BLINKBONNIE ROAD, RIGHT INTO BONELLA ROAD, PROCEED ALONG BONELLA ROAD, LEFT INTO ESKOTENE GROVE PROCEED ALONG ESKOTENE GROVE ACROSS TO CANDELLA ROAD INTO WESTMEATH AVENUE, RIGHT INTO STANFIELD ROAD, PROCEED ALONG STANFIELD ROAD AND TURN RIGHT INTO WESTMEATH AVENUE, PROCEED ALONG WESTMEATH AVENUE AND LEFT INTO CANDELLA, PROCEED ALONG CANDELLA ROAD, RIGHT INTO JAN SMUTS HIGHWAY, PROCEED JAN SMUTS HIGHWAY, LEFT INTO BEREA ROAD NORTH, PROCEED ALONG BEREA ROAD NORTH, TURN RIGHT INTO BOTANICAL GARDENS ROAD, PROCEED ALONG BOTANICAL GARDENS ROAD, LEFT INTO BEREA ROAD, PROCEED ALONG BEREA ROAD, LEFT INTO JULIUS NYERERE AVENUE (WARWICK AVENUE) PROCEED ALONG JULIUS NYERERE AVENUE (WARWICK AVENUE, RIGHT INTO JOHANNES NKOSI STREET, (ALICE STREET) PROCEED ALONG JOHANNES NKOSI STREET, (ALICE STREET), RIGHT TURN INTO YUSUF DADD00 STREET (GREY STREET) PROCEED ALONG YUSUF DADD00 STREET (GREY STREET) LEFT TURN INTO PIXLEY KA SEME STREET (WEST STREET) PROCEED ALONG PIXLEY KA SEME STREET (WEST STREET), LEFT INTO SAMORA MACHEL STREET (ALI WAL STREET) PROCEED ALONG SAMORA MACHEL STREET (ALI WAL STREET), LEFT INTO BRAM FISCHER ROAD (ORDNANCE ROAD) PROCEED ALONG BRAM FISCHER ROAD (ORDNANCE ROAD), LEFT INTO SOLDIERS WAY, PROCEED ALONG SOLDIERS WAY, RIGHT TURN ONTO MONTY NAICKER STREET (PINE STREET) PROCEED ALONG MONTY NAICKER STREET (PINE STREET), RIGHT TURN INTO JOSEPH NDLULI STREET (RUSSEL STEET) PROCEED ALONG JOSEPH NDLULI STREET (RUSSEL STEET), RIGHT TURN INTO JOHANNES NKOSI STREET (ALICE STREET) PROCEED ALONG JOHANNES NKOSI STREET (ALICE STREET), RIGHT INTO SOLDIERS WAY, PROCEED ALONG SOLDIERS WAY, RIGHT INTO DENIS HURLEY STREET (QUEEN STREET) RANK 46, DURBAN.
- ALTERNATIVE RETURN ROUTE: RANK 46 DENNIS HURLEY STREET (QUEEN STREET), DURBAN TO BONELLA
- PROCEED ALONG DENNIS HURLEY STREET (QUEEN STREET) LEFT INTO YUSUF DADD00 STREET (GREY STREET) PROCEED ALONG YUSUF DADD00 STREET (GREY STREET), RIGHT INTO MONTY NAICKER STREET (PINE STREET) PROCEED ALONG MONTY NAICKER STREET (PINE STREET), PROCEED INTO AND ALONG THE N3 EXITING AT BEREA ROAD SOUTH (TOLLGATE BRIDGE) OFF RAMP, PROCEED ALONG BEREA ROAD SOUTH INTO JAN SMUTS HIGHWAY, PROCEED ALONG JAN SMUTS HIGHWAY, RIGHT TURN INTO FELIX DLAMINI ROAD (BRICKFIELD ROAD) PROCEED ALONG FELIX DLAMINI ROAD (BRICKFIELD ROAD), LEFT TURN INTO GARTH ROAD, PROCEED ALONG GARTH ROAD, LEFT TURN INTO BURO CRESCENT, PROCEED ALONG BURO CRESCENT, RIGHT TURN INTO JAN SMUTS HIGHWAY, PROCEED ALONG JAN SMUTS HIGHWAY, LEFT INTO CANDELLA ROAD, PROCEED ALONG CANDELLA ROAD TO RANK 46 CANDELLA ROAD, BONELLA.
- NB: ALL COMMUTERS TO BE PICKED UP AND DROPPED OFF ONLY AT THE DESIGNATED TAXI STOPS ON THE PRESCRIBED ROUTE.

**transport**

Department:
Transport
Province of KwaZulu-Natal

GAZETTE

LGKZNG39-2015-SEP

REGION: ALL

- 12.3** CONDITIONS/ RESTRICTIONS:
1. PASSENGERS MAY BE PICKED UP AND/OR SET DOWN ONLY AT DESIGNATED TAXI RANK OR TAXI STOP, WHICH SHALL EXCLUDE BUS STOPS.
 2. ENTRY OR RANKING ON PRIVATE PROPERTY IS NOT PERMITTED WITHOUT WRITTEN PERMISSION OF THE LANDLORD, A COPY OF WHICH MUST BE SUPPLIED TO THE BOARD.
 3. WITHOUT HAVING ENTERED INTO AN AGREEMENT WITH OTHER OPERATORS ON A COMMON ROUTE, AS CONTEMPLATED BY SECTION 88(2)(B) OF ACT 22 OF 2000, THE PICKING UP OR SETTING DOWN OF PASSENGERS ON SUCH ROUTE IS NOT PERMITTED. A COPY OF SUCH AGREEMENT MUST BE SUPPLIED TO THE BOARD.
 4. AT RANKS, WHETHER ON – STREET OR OFF – STREET, ONLY THE TAXIS THAT CAN BE ACCOMMODATED IN THE DEMARCATED AREA MAY OCCUPY THE RANK, EXCESS VEHICLES MUST HOLD ELSEWHERE AT DESIGNATED HOLDING AREAS.
 5. RANK PERMITS OR LETTERS OF AUTHORITY MUST BE PRODUCED IN RESPECT OF ALL RANKS IN MUNICIPAL AREAS, IN PARTICULAR MAJOR TOWNS AND CITIES AND IN PARTICULAR INTER-PROVINCIAL DESTINATIONS.
 6. THE ALLOCATION OF ANY ROUTE OR PORTION OF A ROUTE IS SUBJECT TO THE CONDITION THAT IT HAS BEEN APPROVED AND ALLOCATED IN GOOD FAITH AND THAT SUCH ROUTE WILL BE INVALID SHOULD IT TRANSPIRE THAT THE ROUTE OR PORTION THEREOF WILL, OR HAS CAUSED CONFLICT DUE TO IT HAVING BEEN APPROVED BASED ON INCORRECT OR FALSE INFORMATION SUPPLIED TO THE BOARD OR AS A RESULT OF AN ERROR. IN SUCH INSTANCE THE OPERATING LICENCE MUST BE RETURNED TO THE BOARD FOR CORRECTION.
 7. THE VEHICLE MUST BE COVERED BY MOTOR VEHICLE INSURANCE AS WELL AS PERSONAL LIABILITY INSURANCE.



transport

Department:
Transport
Province of KwaZulu-Natal

GAZETTE

LGKZNG39-2015-SEP

REGION: ALL

| | |
|--|---|
| 1) Application Number: APP0043124 | 2) Gazette Number: LGKZNG39-2015-SEP |
| 3) Applicant: A RAJBAL ID NO. 6012305207085 Association: BONELLA TAXI ASSOCIATION | 4) Applicant Address: 20 HARCOMBE GARDENS BONELLA KWAZULU-NATAL KWA-ZULU NATAL 4091 |
| 5) Existing Licence Holder: NOT APPLICABLE ID NO. NOT APPLICABLE | 6) Existing Licence Holder Address: NOT APPLICABLE |
| 7) Type of application: NEW OPERATING LICENCE | 8) Operating Licence Number: LKNKZN0127794 |
| 9) Vehicle Type: MINIBUS | 10) 1 x 14 (SEATED) + 0 (STANDING) |
| 11) Region: DURBAN CENTRAL | |
| 12.1 | <p>ROUTE 1: BONELLA TO RANK 46 DENNIS HURLEY STREET (QUEEN STREET), DURBAN</p> <p>FROM AN APPROVED RANK – 46 BLINKBONNIE ROAD OPPOSITE JABULA SUPERMARKET, PROCEED ALONG BLINKBONNIE ROAD, LEFT TURN INTO BUCKINGHAM ROAD, PROCEED ALONG BUCKINGHAM ROAD RIGHT INTO BARNSLEY GROVE, PROCEED ALONG BARNSLEY GROVE AND TURN LEFT INTO BLINKBONNIE ROAD, RIGHT INTO BONELLA ROAD, PROCEED ALONG BONELLA ROAD, LEFT INTO ESKOTENE GROVE PROCEED ALONG ESKOTENE GROVE ACROSS TO CANDELLA ROAD INTO WESTMEATH AVENUE, RIGHT INTO STANFIELD ROAD, PROCEED ALONG STANFIELD ROAD AND TURN RIGHT INTO WESTMEATH AVENUE, PROCEED ALONG WESTMEATH AVENUE AND TURN RIGHT INTO CANDELLA ROAD, PROCEED ALONG CANDELLA ROAD TURN LEFT INTO WIGGINS ROAD, PROCEED ALONG WIGGINS ROAD, TURN LEFT INTO CARLOW ROAD, PROCEED ALONG CARLOW ROAD, RIGHT INTO BLINKBONNIE ROAD, PROCEED ALONG BLINKBONNIE TURN LEFT INTO BELLAIR ROAD, PROCEED ALONG BELLAIR ROAD, RIGHT INTO JAN SMUTHS HIGHWAY, LEFT INTO FELIX DLAMINI ROAD (BRICKFIELD ROAD), PROCEED ALONG FELIX DLAMINI ROAD (BRICKFIELD ROAD) LEFT ONTO N3 FREEWAY, PROCEED ALONG N3 FREEWAY, EXIT AT RIDGE ROAD, BEREA OFF-RAMP (TOLLGATE BRIDGE), ACROSS RIDGE ROAD INTO BEREA ROAD NORTH, PROCEED ALONG BEREA ROAD NORTH INTO CHRIS NTULI ROAD (OLD DUTCH ROAD), PROCEED ALONG CHRIS NTULI ROAD (OLD DUTCH ROAD) PROCEED INTO JOHANNES NKOSI STREET (ALICE STREET), PROCEED ALONG JOHANNES NKOSI STREET (ALICE STREET), RIGHT INTO SOLDIERS WAY, PROCEED ALONG SOLDIERS WAY, RIGHR INTO DENNIS HURLEY STREET (QUEEN STREET) RANK 46, DURBAN.</p> <p>RETURN ROUTE: RANK 46 DENNIS HURLEY STREET (QUEEN STREET), DURBAN TO BONELLA</p> <p>PROCEED ALONG DENNIS HURLEY STREET (QUEEN STREET), RIGHT INTO INGCUCE STREET (ALBERT STREET), PROCEED ALONG INGCUCE STREET (ALBERT STREET) LEFT INTO DAVID WEBSTER STREET (LEOPOLD STREET), PROCEED ALONG DAVID WEBSTER STREET (LEOPOLD STREET) INTO CANNONGATE ROAD ONTO THE N3 FREEWAY EXITING AT FELIX DLAMINI ROAD (BRICKFIELD ROAD) OFF RAMP PROCEED ALONG FELIX DLAMINI ROAD (BRICKFIELD ROAD) INTO GARTH ROAD, LEFT INTO GALWAY ROAD, PROCEED ALONG GALWAY ROAD, LEFT TURN INTO JAN SMUTS HIGHWAY, PROCEED ALONG JAN SMUTS HIGHWAY, PROCEED ALONG JAN SMUTS HIGHWAY, RIGHT INTO BELLAIR ROAD, PROCEED ALONG BELLAIR ROAD, RIGHT INTO BLINKBONNIE ROAD, PROCEED ALONG BLINKBONNIE ROAD(AS PER BONNELLA ROUT 1)</p> <p>NB: ALL COMMUTERS TO BE PICKED UP AND DROPPED OFF ONLY AT THE DESIGNATED TAXI STOPS ON THE PRESCRIBED ROUTE.</p> <p>ALTERNATIVE ROUTE: BONELLA TO RANK 46 DENNIS HURLEY STREET (QUEEN STREET), DURBAN</p> |



transport

Department:
Transport
Province of KwaZulu-Natal

GAZETTE

LGKZNG39-2015-SEP

REGION: ALL

- 12.2** ALTERNATIVE ROUTE: BONELLA TO RANK 46 DENNIS HURLEY STREET (QUEEN STREET), DURBAN
- FROM AN APPROVED RANK – 46 BLINKBONNIE ROAD OPPOSITE JABULA SUPERMARKET, PROCEED ALONG BLINKBONNIE ROAD, LEFT TURN INTO BUCKINGHAM ROAD, PROCEED ALONG BUCKINGHAM ROAD RIGHT INTO BARNSLEY GROVE, PROCEED ALONG BARNSLEY GROVE AND TURN LEFT INTO BLINKBONNIE ROAD, RIGHT INTO BONELLA ROAD, PROCEED ALONG BONELLA ROAD, LEFT INTO ESKOTENE GROVE PROCEED ALONG ESKOTENE GROVE ACROSS TO CANDELLA ROAD INTO WESTMEATH AVENUE, RIGHT INTO STANFIELD ROAD, PROCEED ALONG STANFIELD ROAD AND TURN RIGHT INTO WESTMEATH AVENUE, PROCEED ALONG WESTMEATH AVENUE AND LEFT INTO CANDELLA, PROCEED ALONG CANDELLA ROAD, RIGHT INTO JAN SMUTS HIGHWAY, PROCEED JAN SMUTS HIGHWAY, LEFT INTO BEREA ROAD NORTH, PROCEED ALONG BEREA ROAD NORTH, TURN RIGHT INTO BOTANICAL GARDENS ROAD, PROCEED ALONG BOTANICAL GARDENS ROAD, LEFT INTO BEREA ROAD, PROCEED ALONG BEREA ROAD, LEFT INTO JULIUS NYERERE AVENUE (WARWICK AVENUE) PROCEED ALONG JULIUS NYERERE AVENUE (WARWICK AVENUE, RIGHT INTO JOHANNES NKOSI STREET, (ALICE STREET) PROCEED ALONG JOHANNES NKOSI STREET, (ALICE STREET), RIGHT TURN INTO YUSUF DADDOO STREET (GREY STREET) PROCEED ALONG YUSUF DADDOO STREET (GREY STREET) LEFT TURN INTO PIXLEY KA SEME STREET (WEST STREET) PROCEED ALONG PIXLEY KA SEME STREET (WEST STREET), LEFT INTO SAMORA MACHEL STREET (ALI WAL STREET) PROCEED ALONG SAMORA MACHEL STREET (ALI WAL STREET), LEFT INTO BRAM FISCHER ROAD (ORDNANCE ROAD) PROCEED ALONG BRAM FISCHER ROAD (ORDNANCE ROAD), LEFT INTO SOLDIERS WAY, PROCEED ALONG SOLDIERS WAY, RIGHT TURN ONTO MONTY NAICKER STREET (PINE STREET) PROCEED ALONG MONTY NAICKER STREET (PINE STREET), RIGHT TURN INTO JOSEPH NDLULI STREET (RUSSEL STEET) PROCEED ALONG JOSEPH NDLULI STREET (RUSSEL STEET), RIGHT TURN INTO JOHANNES NKOSI STREET (ALICE STREET) PROCEED ALONG JOHANNES NKOSI STREET (ALICE STREET), RIGHT INTO SOLDIERS WAY, PROCEED ALONG SOLDIERS WAY, RIGHT INTO DENIS HURLEY STREET (QUEEN STREET) RANK 46, DURBAN.
- ALTERNATIVE RETURN ROUTE: RANK 46 DENNIS HURLEY STREET (QUEEN STREET), DURBAN TO BONELLA
- PROCEED ALONG DENNIS HURLEY STREET (QUEEN STREET) LEFT INTO YUSUF DADDOO STREET (GREY STREET) PROCEED ALONG YUSUF DADDOO STREET (GREY STREET), RIGHT INTO MONTY NAICKER STREET (PINE STREET) PROCEED ALONG MONTY NAICKER STREET (PINE STREET), PROCEED INTO AND ALONG THE N3 EXITING AT BEREA ROAD SOUTH (TOLLGATE BRIDGE) OFF RAMP, PROCEED ALONG BEREA ROAD SOUTH INTO JAN SMUTS HIGHWAY, PROCEED ALONG JAN SMUTS HIGHWAY, RIGHT TURN INTO FELIX DLAMINI ROAD (BRICKFIELD ROAD) PROCEED ALONG FELIX DLAMINI ROAD (BRICKFIELD ROAD), LEFT TURN INTO GARTH ROAD, PROCEED ALONG GARTH ROAD, LEFT TURN INTO BURO CRESCENT, PROCEED ALONG BURO CRESCENT, RIGHT TURN INTO JAN SMUTS HIGHWAY, PROCEED ALONG JAN SMUTS HIGHWAY, LEFT INTO CANDELLA ROAD, PROCEED ALONG CANDELLA ROAD TO RANK 46 CANDELLA ROAD, BONELLA.
- NB: ALL COMMUTERS TO BE PICKED UP AND DROPPED OFF ONLY AT THE DESIGNATED TAXI STOPS ON THE PRESCRIBED ROUTE.

**transport**

Department:
Transport
Province of KwaZulu-Natal

GAZETTE

LGKZNG39-2015-SEP

REGION: ALL

| | |
|------|---|
| 12.3 | <p>CONDITIONS/ RESTRICTIONS:</p> <p>1.PASSENGERS MAY BE PICKED UP AND/OR SET DOWN ONLY AT DESIGNATED TAXI RANK OR TAXI STOP, WHICH SHALL EXCLUDE BUS STOPS.</p> <p>2.ENTRY OR RANKING ON PRIVATE PROPERTY IS NOT PERMITTED WITHOUT WRITTEN PERMISSION OF THE LANDLORD, A COPY OF WHICH MUST BE SUPPLIED TO THE BOARD.</p> <p>3.WITHOUT HAVING ENTERED INTO AN AGREEMENT WITH OTHER OPERATORS ON A COMMON ROUTE, AS CONTEMPLATED BY SECTION 88(2)(B) OF ACT 22 OF 2000, THE PICKING UP OR SETTING DOWN OF PASSENGERS ON SUCH ROUTE IS NOT PERMITTED. A COPY OF SUCH AGREEMENT MUST BE SUPPLIED TO THE BOARD.</p> <p>4.AT RANKS, WHETHER ON – STREET OR OFF – STREET, ONLY THE TAXIS THAT CAN BE ACCOMODATED IN THE DEMARCATED AREA MAY OCCUPY THE RANK, EXCESS VEHICLES MUST HOLD ELSEWHERE AT DESIGNATED HOLDING AREAS.</p> <p>5.RANK PERMITS OR LETTERS OF AUTHORITY MUST BE PRODUCED IN RESPECT OF ALL RANKS IN MUNICIPAL AREAS, IN PARTICULAR MAJOR TOWNS AND CITIES AND IN PARTICULAR INTER-PROVINCIAL DESTINATIONS.</p> <p>6.THE ALLOCATION OF ANY ROUTE OR PORTION OF A ROUTE IS SUBJECT TO THE CONDITION THAT IT HAS BEEN APPROVED AND ALLOCATED IN GOOD FAITH AND THAT SUCH ROUTE WILL BE INVALID SHOULD IT TRANSPIRE THAT THE ROUTE OR PORTION THEREOF WILL, OR HAS CAUSED CONFLICT DUE TO IT HAVING BEEN APPROVED BASED ON INCORRECT OR FALSE INFORMATION SUPPLIED TO THE BOARD OR AS A RESULT OF AN ERROR. IN SUCH INSTANCE THE OPERATING LICENCE MUST BE RETURNED TO THE BOARD FOR CORRECTION.</p> <p>7.THE VEHICLE MUST BE COVERED BY MOTOR VEHICLE INSURANCE AS WELL AS PERSONAL LIABILITY INSURANCE.</p> |
|------|---|



transport

Department:
Transport
Province of KwaZulu-Natal

GAZETTE

LGKZNG39-2015-SEP

REGION: ALL

| | |
|--|--|
| 1) Application Number: APP0043083 | 2) Gazette Number: LGKZNG39-2015-SEP |
| 3) Applicant: SF KHUMALO ID NO. 7510245712089 Association: CATOR-MANOR TAXI ASSOCIATION | 4) Applicant Address: P.O. BOX 61774 BISHOPSGATE, DURBAN KWAZULU-NATAL KWA-ZULU NATAL 4008 |
| 5) Existing Licence Holder: NOT APPLICABLE ID NO. NOT APPLICABLE | 6) Existing Licence Holder Address: NOT APPLICABLE |
| 7) Type of application: NEW OPERATING LICENCE | 8) Operating Licence Number: LKNKZN0122604 |
| 9) Vehicle Type: MINIBUS | 10) 1 x 15 (SEATED) + 0 (STANDING) |
| 11) Region: DURBAN CENTRAL | |
| 12.1 | <p>Route 2 Inward Journey- From Rank No. 70 (Durbar Road) Cato Manor to Durban (Victoria Street Taxi Stop) From Rank No.70 on Durbar Road, along Dunbar Road, right into Wiggins Road, left into Bellair Road, right into Jan Smuts Highway, left into Brickfield Road, left into Randles Road, left into an onramp to the Western Freeway (N3), Eastbound, along the N3, left into an off-ramp to Berea Road North, right into Botanic Gardens Road, left into Berea Road South, into Berea Road, into West Street left into Field Street left into Queens Street right into Victoria Street to the end of point on Victoria Street opposite Soldiers' Way bus Rank.</p> <p>2.1 Alternative - Route From Rank No.70 on Dunbar Road along Dunbar Road, left into Booth Road into Francois road, left into Umbilo Road [right into Berea Road into West Street OR into Gale Street, right into Moore Road, left into Warwick Avenue { along Warwick Avenue, left into Canonage Road and proceed to Canongate South Taxi Rank} OR {right into West Street}]- left into field street Street, left into Queen Street, right into Victoria Street to the end point on Victoria Street opposite Soldiers Way Bus Rank.</p> <p>"RESTRICTED FROM PICKING UP ALONG BEREA ROAD SOUTH AND WEST STREET"</p> |
| 12.2 | <p>Route 1 Ensimbini (Putney Place) to Durban (Victoria Street Taxi Stop) From the starting point at the intersection of Nubian Avenue and Putney Place/Stafford Crescent, along Nubian Avenue, left into Borough Road, left into Dunbar Road, right into Wiggins Road, left into Bellair Road, right into Jan Smuts Highway left into Brickfield Road, left into Randles Road, left into an on-ramp to the Western Freeway (N3) Eastbound, along the N3, left into an off-ramp to Berea Road North, right into Botanic Gardens Road, left into Berea Road South, into Berea Road into West Street, left into Field Street, left into Queens Street, right into Victoria Street to the end point of Victoria Street opposite Soldier's Way Bus Rank. ALTERNATIVE From the starting point at the intersection of Nubian Avenue and Putney Place/Stafford Crescent, along Nubian Avenue, right into Borough Road, right into Dunbar Road, left into Booth Road, into Francois Road, left into Umbilo Road (Right into Berea Road into West Street or into Gale Street, right into Moore Road, left into Warwick Avenue {along Warwick Avenue, left into Canonage Road and proceed to Canongate South Taxi Rank} or Right into West Street} left into Field Street, left into Queen Street, right into Victoria Street to the end point on Victoria Street opposite Soldier's Way Bus Rank. INWARD JOURNEY - FROM ENSIMBINI (PUTNEY PLACE) TO DURBAN (CANONGATE SOUTH TAXI RANK) From the starting point at the intersection of Nubian Avenue and Putney Place/Stafford Crescent, along Nubian Avenue, left into Borough Road, left into Dunbar Road, right into Wiggins Road, left into an On-Ramp to the Western Freeway (N3), Eastbound, along the N3, left into an Off-Ramp to Berea Road North, into Old Dutch Road, right into Market Road, right into Leopold Street, into Conongate Road and proceed to the end point at Conongate Road south taxi rank. "RESTRICTED FROM PICKING UP ALONG BEREA ROAD SOUTH AND WEST STREET" RETURN JOURNEY - FROM CANONGATE SOUTH TAXI RANK (DURBAN) TO: ENSIMBINI (PUTNEY PL.) into Canongate Road, into the Western Freeway, (N3), Westbound left into an off-Ramp to Brickfield Road, left into Brickfield Road, right into Jan Smuts Highway, left into Bellair Road, right into Wiggins Road, left into Dunbar Road, right into Borough Road, right into Nubian Avenue and proceed to the end point at the intersection of Nubian Avenue and Putney Place and Stafford Crescent. RETURN JOURNEY - FROM VICTORIA STREET TAXI STOP TO STARTING POINT: ENSIMBINI - PUTNEY PLACE. From a pick up point on Victoria Street, right into Queen street, right into Russell Street, left into Leopold Street, into Canongate Road, into the Western Freeway (N3), Westbound, left into an Off-Ramp to Brickfield Road, left into Brickfield Road, right into Jan Smuts Highway, left into Bellair Road, right into Wiggins Road, left into Dunbar Road, right into Borough Road, right into Nubian Avenue to the starting point at the intersection of Nubian Avenue and Putney/Stafford Crescent.</p> |



transport

Department:
Transport
Province of KwaZulu-Natal

GAZETTE

LGKZNG39-2015-SEP

REGION: ALL

| | |
|------|---|
| 12.3 | <p>Route 3 INWARD JOURNEY - FROM RANK NO.70 (DUNBAR ROAD) CATO MANOR TO DURBAN (CANONGATE SOUTH TAXI RANK) From Rank No.70 on Dunbar Road, along Dunbar Road, right into Wiggins Road, left into Bellair Road, right into Jan Smuts Highway, left into Brickfield Road, left into Randles Road, left into an On-Ramp to the Western Freeway, (N3), Eastbound, (N3), along the N3, left into an Off-Ramp to Berea Road North, along Berea Road North, into Old Dutch Road, right into Market Road, right into Leopold Street, into Canongate Road and proceed to the end point at Canongate South taxi rank. RETURN JOURNEY - FROM CANONGATE ROAD SOUTH TAXI RANK (DURBAN) TO STARTING POINT: RANK NO:70 (DUNBAR ROAD) CATO MANOR. Into Canongate Road, into Western Freeway (N3), Westbound, left into an Off-Ramp to Brickfield Road, left into Brickfield Road, right into Jan Smuts Highway, left into Bellair Road, right into Wiggins Road, left into Dunbar Road, along Dunbar Road and proceed to rank no:70 on Dunbar Road. RETURN JOURNEY - FROM VICTORIA STREET TAXI STOP TO STARTING POINT: RANK NO:70 (DUNBAR ROAD) CATO MANOR. From pick up point on victoria Street, right into Queen Street, right into Russel Street, left into Leopold Street, into Canongate Road, into the western Freeway (N3) Westbound, left into an Off-Ramp to Brickfield Road, left into Brickfield Road, right into Jan Smuts Highway, left into Bellair Road, right into Wiggins Road, left into Dunbar Road, along Dunbar Road and proceed to rank no:70 on Dunbar Road.</p> |
| 12.4 | <p>Route 4 INWARD JOURNEY - FROM RANK NO:70 (DUNBAR ROAD) TO DURBAN. From Rank No.70 Dunbar Road, along Dunbar Road, cross over Booth Road, into Ridge view Road, left into Sunderland Road, left into Umkubaan Drive, return along Umkubaan Drive, right into Ridge View Road, Right into Booth road, left into Bellair Road, and proceed along Bellair Road to the rank on Bellair Road, and Proceed along Bellair Road, right into Jan Smuts Highway, left into Brickfield Road, left into Randles Road, left into an On-Ramp to the Western Freeway (N3), Eastbound, Along the N3, left into an Off-Ramp to Berea Road North into Old Dutch Road, Right into Market Street, right into Leopold Street, into Canongate Soth Taxi Rank.</p> <p>4.1 ALTERNATIVE Right into Botanic Gardens Road, left into Berea Road South, into Berea Road, into West Street, left into Field Street, left into Queen Street, right into Victoria Street to the end point on Victoria Street opposite Soldiers Way Bus Rank and return as per 4.2 or 4.4</p> <p>4.2 RETURN JOURNEY FROM VICTORIA STREET TAXI STOP TO STARTING POINT: RANK NO:70(DUNBAR ROAD) CATO MANOR. From pick up point on Victoria Street, Right into Queen Street, right into Russel Street, left into Leopold Street, into Canongate Road into the Western Freeway(N3), Westbound, left into an Off-Ramp to Brickfield Road, left into Brickfield, right into Jan Smuts Highway, left into Bellair Road, right into Wiggins Road, left into Dunbar Road, along Dunbar Road and proceed to Rank no:70 Dunbar.</p> <p>4.3 INWARD JOURNEY Into Gale Street, right into Moore Road, left into Warwick Avenue, [along Warwick Avenue, left into Canongate Road and proceed to Canongate South taxi rank] and return as per 4.2 or 4.4</p> <p>4.4 OUTWARD JOURNEY. From Canongate South taxi rank, into Canongate Road, into Western Freeway N3, Westbound, left into Canongate Road, into an Off-Ramp to Brickfield Road, right into Jan Smuts Highway, left into Bellair road proceed left into Booth Road, left into Ridge View Road, left into Sunderland Road, left into Umkubaan Drive, Return along Umkubaan Drive, right into Ridge View Road, Across Booth Road into Dunbar Road and Proceed to rank no:70 on Dunbar Road.</p> |



transport

Department:
Transport
Province of KwaZulu-Natal

GAZETTE

LGKZNG39-2015-SEP

REGION: ALL

| | |
|---|--|
| 1) Application Number: APP0043069 | 2) Gazette Number: LGKZNG39-2015-SEP |
| 3) Applicant: KG MIYA ID NO. 4209075129083 Association: CATOR-MANOR TAXI ASSOCIATION | 4) Applicant Address: 2256 FAST TREK EAST CATO MANOR, MAYVILLE DURBAN KWA-ZULU NATAL 4091 |
| 5) Existing Licence Holder: NOT APPLICABLE ID NO. NOT APPLICABLE | 6) Existing Licence Holder Address: NOT APPLICABLE |
| 7) Type of application: NEW OPERATING LICENCE | 8) Operating Licence Number: LKNKZN0123615 |
| 9) Vehicle Type: MINIBUS | 10) 1 x 13 (SEATED) + 0 (STANDING) |
| 11) Region: DURBAN CENTRAL | |
| 12.1 | <p>Route 2 Inward Journey- From Rank No. 70 (Durbar Road) Cato Manor to Durban (Victoria Street Taxi Stop) From Rank No.70 on Durbar Road, along Dunbar Road, right into Wiggins Road, left into Bellair Road, right into Jan Smuts Highway, left into Brickfield Road, left into Randles Road, left into an onramp to the Western Freeway (N3), Eastbound, along the N3, left into an off-ramp to Berea Road North, right into Botanic Gardens Road, left into Berea Road South, into Berea Road, into West Street left into Field Street left into Queens Street right into Victoria Street to the end of point on Victoria Street opposite Soldiers' Way bus Rank.</p> <p>2.1 Alternative - Route From Rank No.70 on Dunbar Road along Dunbar Road, left into Booth Road into Francois road, left into Umbilo Road [right into Berea Road into West Street OR into Gale Street, right into Moore Road, left into Warwick Avenue { along Warwick Avenue, left into Canongate Road and proceed to Canongate South Taxi Rank} OR {right into West Street}]- left into field street Street, left into Queen Street, right into Victoria Street to the end point on Victoria Street opposite Soldiers Way Bus Rank.</p> <p>"RESTRICTED FROM PICKING UP ALONG BEREA ROAD SOUTH AND WEST STREET"</p> |
| 12.2 | <p>Route 1 Ensimbini (Putney Place) to Durban (Victoria Street Taxi Stop) From the starting point at the intersection of Nubian Avenue and Putney Place/Stafford Crescent, along Nubian Avenue, left into Borough Road, left into Dunbar Road, right into Wiggins Road, left into Bellair Road, right into Jan Smuts Highway left into Brickfield Road, left into Randles Road, left into an on-ramp to the Western Freeway (N3) Eastbound, along the N3, left into an off-ramp to Berea Road North, right into Botanic Gardens Road, left into Berea Road South, into Berea Road into West Street, left into Field Street, left into Queens Street, right into Victoria Street to the end point of Victoria Street opposite Soldier's Way Bus Rank. ALTERNATIVE From the starting point at the intersection of Nubian Avenue and Putney Place/Stafford Crescent, along Nubian Avenue, right into Borough Road, right into Dunbar Road, left into Booth Road, into Francois Road, left into Umbilo Road (Right into Berea Road into West Street or into Gale Street, right into Moore Road, left into Warwick Avenue {along Warwick Avenue, left into Canonage Road and proceed to Canongate South Taxi Rank} or Right into West Street} left into Field Street, left into Queen Street, right into Victoria Street to the end point on Victoria Street opposite Soldier's Way Bus Rank. INWARD JOURNEY - FROM ENSIMBINI (PUTNEY PLACE) TO DURBAN (CANONGATE SOUTH TAXI RANK) From the starting point at the intersection of Nubian Avenue and Putney Place/Stafford Crescent, along Nubian Avenue, left into Borough Road, left into Dunbar Road, right into Wiggins Road, left into an On-Ramp to the Western Freeway (N3), Eastbound, along the N3, left into an Off-Ramp to Berea Road North, into Old Dutch Road, right into Market Road, right into Leopold Street, into Conongate Road and proceed to the end point at Conongate Road south taxi rank. "RESTRICTED FROM PICKING UP ALONG BEREA ROAD SOUTH AND WEST STREET" RETURN JOURNEY - FROM CANONGATE SOUTH TAXI RANK (DURBAN) TO: ENSIMBINI (PUTNEY PL.) into Canongate Road, into the Western Freeway, (N3), Westbound left into an off-Ramp to Brickfield Road, left into Brickfield Road, right into Jan Smuts Highway, left into Bellair Road, right into Wiggins Road, left into Dunbar Road, right into Borough Road, right into Nubian Avenue and proceed to the end point at the intersection of Nubian Avenue and Putney Place and Stafford Crescent. RETURN JOURNEY - FROM VICTORIA STREET TAXI STOP TO STARTING POINT: ENSIMBINI - PUTNEY PLACE. From a pick up point on Victoria Street, right into Queen street, right into Russell Street, left into Leopold Street, into Canongate Road, into the Western Freeway (N3), Westbound, left into an Off-Ramp to Brickfield Road, left into Brickfield Road, right into Jan Smuts Highway, left into Bellair Road, right into Wiggins Road, left into Dunbar Road, right into Borough Road, right into Nubian Avenue to the starting point at the intersection of Nubian Avenue and Putney/Stafford Crescent.</p> |



transport

Department:
Transport
Province of KwaZulu-Natal

GAZETTE

LGKZNG39-2015-SEP

REGION: ALL

| | |
|------|--|
| 12.3 | 0000000 |
| 12.4 | <p>Route 3 INWARD JOURNEY - FROM RANK NO.70 (DUNBAR ROAD) CATO MANOR TO DURBAN (CANONGATE SOUTH TAXI RANK)</p> <p>From Rank No.70 on Dunbar Road, along Dunbar Road, right into Wiggins Road, left into Bellair Road, right into Jan Smuts Highway, left into Brickfield Road, left into Randles Road, left into an On-Ramp to the Western Freeway, (N3), Eastbound, (N3), along the N3, left into an Off-Ramp to Berea Road North, along Berea Road North, into Old Dutch Road, right into Market Road, right into Leopold Street, into Canongate Road and proceed to the end point at Canongate South taxi rank.</p> <p>RETURN JOURNEY - FROM CANONGATE ROAD SOUTH TAXI RANK (DURBAN) TO STARTING POINT: RANK NO:70 (DUNBAR ROAD) CATO MANOR.</p> <p>Into Canongate Road, into Western Freeway (N3), Westbound, left into an Off-Ramp to Brickfield Road, left into Brickfield Road, right into Jan Smuts Highway, left into Bellair Road, right into Wiggins Road, left into Dunbar Road, along Dunbar Road and proceed to rank no:70 on Dunbar Road.</p> <p>RETURN JOURNEY - FROM VICTORIA STREET TAXI STOP TO STARTING POINT: RANK NO:70 (DUNBAR ROAD) CATO MANOR.</p> <p>From pick up point on victoria Street, right into Queen Street, right into Russel Street, left into Leopold Street, into Canongate Road, into the western Freeway (N3) Westbound, left into an Off-Ramp to Brickfield Road, left into Brickfield Road, right into Jan Smuts Highway, left into Bellair Road, right into Wiggins Road, left into Dunbar Road, along Dunbar Road and proceed to rank no:70 on Dunbar Road.</p> |
| 12.5 | <p>Route 4 INWARD JOURNEY - FROM RANK NO:70 (DUNBAR ROAD) TO DURBAN.</p> <p>From Rank No.70 Dunbar Road, along Dunbar Road, cross over Booth Road, into Ridge view Road, left into Sunderland Road, left into Umkubaan Drive, return along Umkubaan Drive, right into Ridge View Road, Right into Booth road, left into Bellair Road, and proceed along Bellair Road to the rank on Bellair Road, and Proceed along Bellair Road, right into Jan Smuts Highway, left into Brickfield Road, left into Randles Road, left into an On-Ramp to the Western Freeway (N3), Eastbound, Along the N3, left into an Off-Ramp to Berea Road North into Old Dutch Road, Right into Market Street, right into Leopold Street, into Canongate South Taxi Rank.</p> <p>4.1 ALTERNATIVE</p> <p>Right into Botanic Gardens Road, left into Berea Road South, into Berea Road, into West Street, left into Field Street, left into Queen Street, right into Victoria Street to the end point on Victoria Street opposite Soldiers Way Bus Rank and return as per 4.2 or 4.4</p> <p>4.2 RETURN JOURNEY</p> <p>FROM VICTORIA STREET TAXI STOP TO STARTING POINT: RANK NO:70(DUNBAR ROAD) CATO MANOR.</p> <p>From pick up point on Victoria Street, Right into Queen Street, right into Russel Street, left into Leopold Street, into Canongate Road into the Western Freeway(N3), Westbound, left into an Off-Ramp to Brickfield Road, left into Brickfield, right into Jan Smuts Highway, left into Bellair Road, right into Wiggins Road, left into Dunbar Road, along Dunbar Road and proceed to Rank no:70 Dunbar.</p> <p>4.3 INWARD JOURNEY</p> <p>Into Gale Street, right into Moore Road, left into Warwick Avenue, [along Warwick Avenue, left into Canongate Road and proceed to Canongate South taxi rank] and return as per 4.2 or 4.4</p> <p>4.4 OUTWARD JOURNEY.</p> <p>From Canongate South taxi rank, into Canongate Road, into Western Freeway N3, Westbound, left into Canongate Road, into an Off-Ramp to Brickfield Road, right into Jan Smuts Highway, left into Bellair road proceed left into Booth Road, left into Ridge View Road, left into Sunderland Road, left into Umkubaan Drive, Return along Umkubaan Drive, right into Ridge View Road, Across Booth Road into Dunbar Road and Proceed to rank no:70 on Dunbar Road.</p> |



transport

Department:
Transport
Province of KwaZulu-Natal

GAZETTE

LGKZNG39-2015-SEP

REGION: ALL

| | |
|---|--|
| 1) Application Number: APP0043192 | 2) Gazette Number: LGKZNG39-2015-SEP |
| 3) Applicant: S MDIMA ID NO. 7411065652085 Association: CATOR-MANOR TAXI ASSOCIATION | 4) Applicant Address: 25 BUNBAR ROAD DURBAN 4091 |
| 5) Existing Licence Holder: TL MATHE ID NO. 6409295481086 | 6) Existing Licence Holder Address: E897 NTUZUMA T/SHIP KWA MASHU, DURBAN KWAZULU-NATAL 4061 |
| 7) Type of application: NORMAL TRANSFER | 8) Operating Licence Number: |
| 9) Vehicle Type: MINIBUS | 10) 1 x 15 (SEATED) + 0 (STANDING) |
| 11) Region: DURBAN CENTRAL | |
| 12.1 | <p>CONDITIONS:1. NO PICKING UP EN ROUTE IN THE CBD ON THE INWARD JOURNEY AND NO SETTING DOWN IN THE CBD ON THE OUTWARD JOURNEY.2. PICKING UP AN SETTING DOWN OF PASSENGERS EN ROUTE OUTSIDE THE CBD IS SUBJECT TO AGREEMENTS AS CONTEMPLATED BY SECTION 88(2)(b) OF ACT 22 OF 2000 WITH AFFECTED TAXI ASSOCIATION.3. THE RANK IN BELLAIR ROAD MAY NOT BE USED AS A STARTING POINT.1. Passengers may be picked up or set down only at designated Taxi Rank or Taxi Stop, which shall exclude Bus Stops.2. Entry or Ranking on Private Property is not permitted without permission of the Landlord, copy of which must be supplied to the Board before issue operating licence.3. Without having entered into an agreement with other operators on a common route, as contemplated by section 88 (2) (B) of Act 22 of 2000, the picking up or setting down of passengers on such route is not permitted. A copy of such agreement must be supplied to the Board.4. At ranks whether on-street or off-street, only the taxis that can be accommodated in the demarcated area may occupy the rank, excess vehicle must hold elsewhere at designated holding areas.5. Rank permits or letters of authority must be produced in respect of all ranks in municipal areas, in particular major towns and cities. 6. The allocation of any route or portion is subject to the condition that it has been approved and allocated in good faith and that such route will be invalid should it transpire that the route or portion thereof will, or has caused conflict information supplied to the Board or as a result of an error. In such instance the operating license must be returned to the Board for Correction. 7. The vehicle must be covered by motor vehicle as well as personal liability insurance.</p> |
| 12.2 | <p>Route 3 INWARD JOURNEY - FROM RANK NO.70 (DUNBAR ROAD) CATO MANOR TO DURBAN (CANONGATE SOUTH TAXI RANK) From Rank No.70 on Dunbar Road, along Dunbar Road, right into Wiggins Road, left into Bellair Road, right into Jan Smuts Highway, left into Brickfield Road, left into Randles Road, left into an On-Ramp to the Western Freeway, (N3), Eastbound, (N3), along the N3, left into an Off-Ramp to Berea Road North, along Berea Road North, into Old Dutch Road, right into Market Road, right into Leopold Street, into Canongate Road and proceed to the end point at Canongate South taxi rank. RETURN JOURNEY - FROM CANONGATE ROAD SOUTH TAXI RANK (DURBAN) TO STARTING POINT: RANK NO:70 (DUNBAR ROAD) CATO MANOR. Into Canongate Road, into Western Freeway (N3), Westbound, left into an Off-Ramp to Brickfield Road, left into Brickfield Road, right into Jan Smuts Highway, left into Bellair Road, right into Wiggins Road, left into Dunbar Road, along Dunbar Road and proceed to rank no:70 on Dunbar Road. RETURN JOURNEY - FROM VICTORIA STREET TAXI STOP TO STARTING POINT: RANK NO:70 (DUNBAR ROAD) CATO MANOR. From pick up point on Victoria Street, right into Queen Street, right into Russell Street, left into Leopold Street, into Canongate Road, into the Western Freeway (N3) Westbound, left into an Off-Ramp to Brickfield Road, left into Brickfield Road, right into Jan Smuts Highway, left into Bellair Road, right into Wiggins Road, left into Dunbar Road, along Dunbar Road and proceed to rank no:70 on Dunbar Road.</p> |



transport

Department:
Transport
Province of KwaZulu-Natal

GAZETTE

LGKZNG39-2015-SEP

REGION: ALL

- 12.3** Route 1 Ensimbini (Putney Place) to Durban (Victoria Street Taxi Stop)
From the starting point at the intersection of Nubian Avenue and Putney Place/Stafford Crescent, along Nubian Avenue, left into Borough Road, left into Dunbar Road, right into Wiggins Road, left into Bellair Road, right into Jan Smuts Highway left into Brickfield Road, left into Randles Road, left into an on-ramp to the Western Freeway (N3) Eastbound, along the N3, left into an off-ramp to Berea Road North, right into Botanic Gardens Road, left into Berea Road South, into Berea Road into West Street, left into Field Street, left into Queens Street, right into Victoria Street to the end point of Victoria Street opposite Soldier's Way Bus Rank. **ALTERNATIVE** From the starting point at the intersection of Nubian Avenue and Putney Place/Stafford Crescent, along Nubian Avenue, right into Borough Road, right into Dunbar Road, left into Booth Road, into Francois Road, left into Umbilo Road (Right into Berea Road into West Street or into Gale Street, right into Moore Road, left into Warwick Avenue {along Warwick Avenue, left into Canongate Road and proceed to Canongate South Taxi Rank} or Right into West Street} left into Field Street, left into Queen Street, right into Victoria Street to the end point on Victoria Street opposite Soldier's Way Bus Rank. **INWARD JOURNEY - FROM ENSIMBINI (PUTNEY PLACE) TO DURBAN (CANONGATE SOUTH TAXI RANK)** From the starting point at the intersection of Nubian Avenue and Putney Place/Stafford Crescent, along Nubian Avenue, left into Borough Road, left into Dunbar Road, right into Wiggins Road, left into an On-Ramp to the Western Freeway (N3), Eastbound, along the N3, left into an Off-Ramp to Berea Road North, into Old Dutch Road, right into Market Road, right into Leopold Street, into Canongate Road and proceed to the end point at Canongate Road south taxi rank.
RESTRICTED FROM PICKING UP ALONG BEREA ROAD SOUTH AND WEST STREET
RETURN JOURNEY - FROM CANONGATE SOUTH TAXI RANK (DURBAN) TO: ENSIMBINI (PUTNEY PL.) into Canongate Road, into the Western Freeway, (N3), Westbound left into an off-Ramp to Brickfield Road, left into Brickfield Road, right into Jan Smuts Highway, left into Bellair Road, right into Wiggins Road, left into Dunbar Road, right into Borough Road, right into Nubian Avenue and proceed to the end point at the intersection of Nubian Avenue and Putney Place and Stafford Crescent.
RETURN JOURNEY - FROM VICTORIA STREET TAXI STOP TO STARTING POINT: ENSIMB
- 12.4** Route 4 INWARD JOURNEY - FROM RANK NO: 70 (DUNBAR ROAD) TO DURBAN.
From Rank No.70 Dunbar Road, along Dunbar Road, cross over Booth Road, into Ridge view Road, left into Sunderland Road, left into Umkubaan Drive, return along Umkubaan Drive, right into Ridge View Road, Right into Booth road, left into Bellair Road, and proceed along Bellair Road to the rank on Bellair Road, and Proceed along Bellair Road, right into Jan Smuts Highway, left into Brickfield Road, left into Randles Road, left into an On-Ramp to the Western Freeway (N3), Eastbound, Along the N3, left into an Off-Ramp to Berea Road North into Old Dutch Road, Right into Market Street, right into Leopold Street, into Canongate South Taxi Rank.
4.1 ALTERNATIVE
Right into Botanic Gardens Road, left into Berea Road South, into Berea Road, into West Street, left into Field Street, left into Queen Street, right into Victoria Street to the end point on Victoria Street opposite Soldiers Way Bus Rank and return as per 4.2 or 4.4
4.2 RETURN JOURNEY
FROM VICTORIA STREET TAXI STOP TO STARTING POINT: RANK NO: 70 (DUNBAR ROAD) CATO MANORS.
From pick up point on Victoria Street, Right into Queen Street, right into Russel Street, left into Leopold Street, into Canongate Road into the Western Freeway (N3), Westbound, left into an Off-Ramp to Brickfield Road, left into Brickfield, right into Jan Smuts Highway, left into Bellair Road, right into Wiggins Road, left into Dunbar Road, along Dunbar Road and proceed to Rank no: 70 Dunbar.
4.3 INWARD JOURNEY
Into Gale Street, right into Moore Road, left into Warwick Avenue, [along Warwick Avenue, left into Canongate Road and proceed to Canongate South taxi rank] and return as per 4.2 or 4.4
4.4 OUTWARD JOURNEY.
From Canongate South taxi rank, into Canongate Road, into Western Freeway N3, Westbound, left into Canongate Road, into an Off-Ramp to Brickfield Road, right into Jan Smuts Highway, left into Bellair road proceed left into Booth Road, left into Ridge View Road, left into Sunderland Road, left into Umkubaan Drive, Return along Umkubaan Drive, right into Ridge View Road, Across Booth Road into Dunbar Road and Proceed to rank no: 70 on Dunbar Road.

CONTINUES ON PAGE 514 - PART 5



KWAZULU-NATAL PROVINCE
KWAZULU-NATAL PROVINSIE
ISIFUNDAZWE sAKWAZULU-NATALI

Provincial Gazette • Provinsiale Koerant • Igazethi Yesifundazwe

GAZETTE EXTRAORDINARY — BUITENGEWONE KOERANT — IGAZETHI EYISIPESHELI

(Registered at the post office as a newspaper) • (As 'n nuusblad by die poskantoor geregistreer)
(Irejistiwee njengephephandaba eposihhovisi)

PIETERMARITZBURG

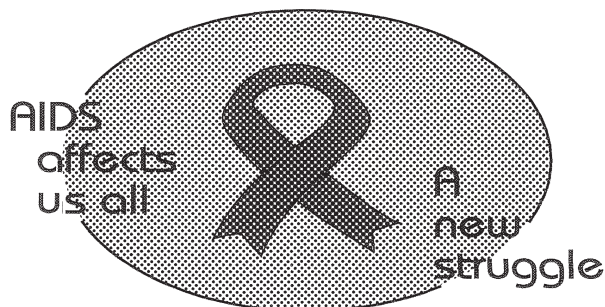
Vol. 9

12 NOVEMBER 2015
12 NOVEMBER 2015
12 KULWEZI 2015

No. 1546

PART 5 OF 7

We all have the power to prevent AIDS



Prevention is the cure

**AIDS
HELPLINE**

0800 012 322

DEPARTMENT OF HEALTH

N.B. The Government Printing Works will not be held responsible for the quality of "Hard Copies" or "Electronic Files" submitted for publication purposes

ISSN 1994-4558



01546



9 771994 455008



transport

Department:
Transport
Province of KwaZulu-Natal

GAZETTE

LGKZNG39-2015-SEP

REGION: ALL

- | | |
|------|---|
| 12.5 | <p>Route 2</p> <p>Inward Journey- From Rank No. 70 (Durbar Road) Cato Manor to Durban (Victoria Street Taxi Stop)</p> <p>From Rank No.70 on Durbar Road, along Dunbar Road, right into Wiggins Road, left into Bellair Road, right into Jan Smuts Highway, left into Brickfield Road, left into Randles Road, left into an onramp to the Western Freeway (N3), Eastbound, along the N3, left into and off-ramp to Berea Road North, right into Botanic Gardens Road, left into Berea Road South, into Berea Road, into West Street left into Field Street left into Queens Street right into Victoria Street to the end of point on Victoria Street opposite Soldiers 'Way bus Rank.</p> <p>2.1 Alternative - Route</p> <p>From Rank No.70 on Dunbar Road along Dunbar Road, left into Booth Road into Francois road, left into Umbilo Road [right into Berea Road into West Street OR into Gale Street, right into Moore Road, left into Warwick Avenue {along Warwick Avenue, left into Canongate Road and proceed to Canongate South Taxi Rank} OR {right into West Street}] - left into field street, left into Queen Street, right into Victoria Street to the end point on Victoria Street opposite Soldiers Way Bus Rank.</p> <p>RESTRICTED FROM PICKING UP ALONG BEREA ROAD SOUTH AND WEST STREET</p> |
|------|---|



transport

Department:
Transport
Province of KwaZulu-Natal

GAZETTE

LGKZNG39-2015-SEP

REGION: ALL

| | |
|--|---|
| 1) Application Number: APP0043203 | 2) Gazette Number: LGKZNG39-2015-SEP |
| 3) Applicant: WS MHLONGO ID NO. 6306175547087 Association: DURBAN & DISTRICT TAXI ASSOCIATION | 4) Applicant Address: 94 GLEN ANIL DURBAN DURBAN KWA-ZULU NATAL 4051 |
| 5) Existing Licence Holder: NOT APPLICABLE ID NO. NOT APPLICABLE | 6) Existing Licence Holder Address: NOT APPLICABLE |
| 7) Type of application: NEW OPERATING LICENCE | 8) Operating Licence Number: LKNKZN0122355 |
| 9) Vehicle Type: MINIBUS | 10) 1 x 15 (SEATED) + 0 (STANDING) |
| 11) Region: DURBAN CENTRAL | |
| 12.1 | <p>ROUTE 1. FROM DURBAN TO PIETERMARITZBURG</p> <p>Inbound From Approved Taxi Rank on Alice Street, turn right into Grey Street, and from Approved Taxi Rank 38, Grey Street, proceed along Grey Street, turn right into Leopold Street, into Cannongate Road, right into N3, along the N3, and arriving at off-ramp indicating Pietermaritzburg, turn left into Greytown Road, proceed up until arriving at Market Square on Church Street and Rank.</p> <p>CONDITIONS</p> <p>Passengers to be dropped off only at designated Minibus Taxi stopping area is and no picking up of passengers in the Pinetown area.</p> <p>Outbound From Market Square Rank, proceed along Church Street, right into N3, proceed along N3, left M13, left Old Main Road, right Crompton Street, left into M13, left into N3, left into Berea Road North, into Old Dutch Road, becoming Alice Street, into Rank 22. from Rank 38, proceed along Alice Street, into left Albert Street, left into Lorne Street, left Grey Street and Rank</p> |
| 12.2 | <p>ROUTE 2. FROM DURBAN TO GREYTOWN</p> <p>Inbound From Approved Taxi Rank on Alice Street Rank 22, turn right into Grey Street, and from Approved Taxi Rank 38 on Grey Street, proceed along Grey Street, turn right into Leopold Street, into Cannongate Road, right into N3, proceed along the N3, and arriving at off-ramp indicating Pietermaritzburg, turn right Greytown Road, proceed along Greytown Road, into Greytown and rank.</p> <p>Outbound From Greytown Rank, proceed along Greytown Road, left into N3, proceed along N3, left M13, left Old Main Road, right Crompton Street, left M13, left N3, left Berea Road North, into Old Dutch Road, becoming Alice Street, into Rank 22, Rank 38, proceed along Alice Street, left Albert Street, left Lorne Street, left Grey Street and rank</p> |

**transport**

Department:
Transport
Province of KwaZulu-Natal

GAZETTE**LGKZNG39-2015-SEP****REGION: ALL****12.3****ROUTE 3.
FROM DURBAN TO BULWER****Inbound**

From Approved Taxi Rank on Alice Street Rank 22, turn right into Grey Street, and from Approved Taxi Rank 38 on Grey Street proceed along Grey Street, turn right into Leopold Street, into Cannongate Road, right into N3, along the N3, from the N3 drive along the road to Bulwer

Outbound

From Bulwer drive along towards the N3, turn right into N3, proceed along N3, and turn left Old Main Road, right Crompton Street, left into M13, left into N3, left into Berea Road North, into Old Dutch Road, becoming Alice Street, into Rank 22, Rank 38, proceed along Alice Street, left into Albert Street, left into Lorne Street, left into Grey Street and rank.



transport

Department:
Transport
Province of KwaZulu-Natal

GAZETTE

LGKZNG39-2015-SEP

REGION: ALL

| | |
|--|---|
| 1) Application Number: APP0043165 | 2) Gazette Number: LGKZNG39-2015-SEP |
| 3) Applicant: WS MHLONGO ID NO. 6306175547087 Association: DURBAN & DISTRICT TAXI ASSOCIATION | 4) Applicant Address: 94 GLEN ANIL DURBAN DURBAN KWA-ZULU NATAL 4051 |
| 5) Existing Licence Holder: NOT APPLICABLE ID NO. NOT APPLICABLE | 6) Existing Licence Holder Address: NOT APPLICABLE |
| 7) Type of application: NEW OPERATING LICENCE | 8) Operating Licence Number: LKNKZN0122354 |
| 9) Vehicle Type: MINIBUS | 10) 1 x 15 (SEATED) + 0 (STANDING) |
| 11) Region: DURBAN CENTRAL | |
| 12.1 | <p>ROUTE 1. FROM DURBAN TO PIETERMARITZBURG</p> <p>Inbound From Approved Taxi Rank on Alice Street, turn right into Grey Street, and from Approved Taxi Rank 38, Grey Street, proceed along Grey Street, turn right into Leopold Street, into Cannongate Road, right into N3, along the N3, and arriving at off-ramp indicating Pietermaritzburg, turn left into Greytown Road, proceed up until arriving at Market Square on Church Street and Rank.</p> <p>CONDITIONS</p> <p>Passengers to be dropped off only at designated Minibus Taxi stopping area is and no picking up of passengers in the Pinetown area.</p> <p>Outbound From Market Square Rank, proceed along Church Street, right into N3, proceed along N3, left M13, left Old Main Road, right Crompton Street, left into M13, left into N3, left into Berea Road North, into Old Dutch Road, becoming Alice Street, into Rank 22. from Rank 38, proceed along Alice Street, into left Albert Street, left into Lorne Street, left Grey Street and Rank</p> |
| 12.2 | <p>ROUTE 2. FROM DURBAN TO GREYTOWN</p> <p>Inbound From Approved Taxi Rank on Alice Street Rank 22, turn right into Grey Street, and from Approved Taxi Rank 38 on Grey Street, proceed along Grey Street, turn right into Leopold Street, into Cannongate Road, right into N3, proceed along the N3, and arriving at off-ramp indicating Pietermaritzburg, turn right Greytown Road, proceed along Greytown Road, into Greytown and rank.</p> <p>Outbound From Greytown Rank, proceed along Greytown Road, left into N3, proceed along N3, left M13, left Old Main Road, right Crompton Street, left M13, left N3, left Berea Road North, into Old Dutch Road, becoming Alice Street, into Rank 22, Rank 38, proceed along Alice Street, left Albert Street, left Lorne Street, left Grey Street and rank</p> |

**transport**

Department:
Transport
Province of KwaZulu-Natal

GAZETTE**LGKZNG39-2015-SEP****REGION: ALL****12.3****ROUTE 3.****FROM DURBAN TO BULWER****Inbound**

From Approved Taxi Rank on Alice Street Rank 22, turn right into Grey Street, and from Approved Taxi Rank 38 on Grey Street proceed along Grey Street, turn right into Leopold Street, into Cannongate Road, right into N3, along the N3, from the N3 drive along the road to Bulwer

Outbound

From Bulwer drive along towards the N3, turn right into N3, proceed along N3, and turn left Old Main Road, right Crompton Street, left into M13, left into N3, left into Berea Road North, into Old Dutch Road, becoming Alice Street, into Rank 22, Rank 38, proceed along Alice Street, left into Albert Street, left into Lorne Street, left into Grey Street and rank.



transport

Department:
Transport
Province of KwaZulu-Natal

GAZETTE

LGKZNG39-2015-SEP

REGION: ALL

| | |
|---|---|
| 1) Application Number: APP0043010 | 2) Gazette Number: LGKZNG39-2015-SEP |
| 3) Applicant: LL NDLOVU ID NO. 7107155351089 Association: DURBAN & DISTRICT TAXI ASSOCIATION | 4) Applicant Address: 06 CORONA PLACE MARRIANHILL PINETOWN KWA-ZULU NATAL 3610 |
| 5) Existing Licence Holder: NOT APPLICABLE ID NO. NOT APPLICABLE | 6) Existing Licence Holder Address: NOT APPLICABLE |
| 7) Type of application: NEW OPERATING LICENCE | 8) Operating Licence Number: LKNKZN0116742 |
| 9) Vehicle Type: BUS | 10) 1 x 22 (SEATED) + 0 (STANDING) |
| 11) Region: DURBAN CENTRAL | |
| 12.1 | <p>ROUTE 1. FROM DURBAN TO PIETERMARITZBURG</p> <p>Inbound From Approved Taxi Rank on Alice Street, turn right into Grey Street, and from Approved Taxi Rank 38, Grey Street, proceed along Grey Street, turn right into Leopold Street, into Cannongate Road, right into N3, along the N3, and arriving at off-ramp indicating Pietermaritzburg, turn left into Greytown Road, proceed up until arriving at Market Square on Church Street and Rank.</p> <p>CONDITIONS</p> <p>Passengers to be dropped off only at designated Minibus Taxi stopping area is and no picking up of passengers in the Pinetown area.</p> <p>Outbound From Market Square Rank, proceed along Church Street, right into N3, proceed along N3, left M13, left Old Main Road, right Crompton Street, left into M13, left into N3, left into Berea Road North, into Old Dutch Road, becoming Alice Street, into Rank 22. from Rank 38, proceed along Alice Street, into left Albert Street, left into Lorne Street, left Grey Street and Rank</p> |
| 12.2 | <p>ROUTE 2. FROM DURBAN TO GREYTOWN</p> <p>Inbound From Approved Taxi Rank on Alice Street Rank 22, turn right into Grey Street, and from Approved Taxi Rank 38 on Grey Street, proceed along Grey Street, turn right into Leopold Street, into Cannongate Road, right into N3, proceed along the N3, and arriving at off-ramp indicating Pietermaritzburg, turn right Greytown Road, proceed along Greytown Road, into Greytown and rank.</p> <p>Outbound From Greytown Rank, proceed along Greytown Road, left into N3, proceed along N3, left M13, left Old Main Road, right Crompton Street, left M13, left N3, left Berea Road North, into Old Dutch Road, becoming Alice Street, into Rank 22, Rank 38, proceed along Alice Street, left Albert Street, left Lorne Street, left Grey Street and rank</p> |

**transport**

Department:
Transport
Province of KwaZulu-Natal

GAZETTE**LGKZNG39-2015-SEP****REGION: ALL****12.3****ROUTE 3.****FROM DURBAN TO BULWER****Inbound**

From Approved Taxi Rank on Alice Street Rank 22, turn right into Grey Street, and from Approved Taxi Rank 38 on Grey Street proceed along Grey Street, turn right into Leopold Street, into Cannongate Road, right into N3, along the N3, from the N3 drive along the road to Bulwer

Outbound

From Bulwer drive along towards the N3, turn right into N3, proceed along N3, and turn left Old Main Road, right Crompton Street, left into M13, left into N3, left into Berea Road North, into Old Dutch Road, becoming Alice Street, into Rank 22, Rank 38, proceed along Alice Street, left into Albert Street, left into Lorne Street, left into Grey Street and rank.



transport

Department:
Transport
Province of KwaZulu-Natal

GAZETTE

LGKZNG39-2015-SEP

REGION: ALL

| | |
|---|--|
| 1) Application Number: APP0042902 | 2) Gazette Number: LGKZNG39-2015-SEP |
| 3) Applicant: TS GCABA ID NO. 7904205286087 Association: DURBAN LONG DISTANCE TAXI ASSOCIATION | 4) Applicant Address: 273 UMGENI ROAD DURBAN KWAZULU-NATAL KWA-ZULU NATAL 4001 |
| 5) Existing Licence Holder: NOT APPLICABLE ID NO. NOT APPLICABLE | 6) Existing Licence Holder Address: NOT APPLICABLE |
| 7) Type of application: NEW OPERATING LICENCE | 8) Operating Licence Number: LKNKZN0131834 |
| 9) Vehicle Type: NOT AVAILABLE | 10) 1 x 11 (SEATED) + 0 (STANDING) |
| 11) Region: DURBAN CENTRAL | |
| 12.1 | <p>ROUTE 4. From approved Taxi Ranks in Durban to approved Taxi Ranks in Mahlabathini direct and return</p> <p>Forward Trip Route: From Crabbe Street Taxi Rank, into Osborne Street, into First Avenue / Stamfordhill Road into Argyle Road and join M4 proceed to N2 at Ballito, into and along N2 to R66, into and along R66 by passing Eshowe, into and along R34, right into and along R66 to Ulundi, into Princess Magogo Street to Ulundi Taxi Rank and return.</p> <p>Return Trip Route: From Ulundi Taxi Rank into Princess Mgogo Street, into and along R66, into and along R34, into and along R66 by passing Eshowe, into and along N2, join M4 at Ballito, proceed along M4 to Durban, right into Argyle Road, left into Umgeni Road, right into Leopold Street, right into Warwick Avenue, right into Alice Street, left into Albert Street, into Umgeni Road to Crabbe Street Taxi Rank.</p> |
| 12.2 | <p>ROUTE 2. From approved Taxi Rank in Durban to approved Taxi Rank in Kranskop direct and return</p> <p>Forward Trip Route: From Cartwright Flats Taxi Rank into Umgeni Road turn into Argyle Road and join M4 proceed to N2 at Ballito, proceed along N2 into and along R74 by passing Stanger to Kranskop, right into Main Road Kranskop to Kranskop Taxi Rank and return.</p> <p>Return Trip Route: From Kranskop Taxi Rank, into Main Road, into and along R74 by passing Stanger, into and along N2, join M4 at Ballito, proceed along M4 to Durban, right into Argyle Road, left into Umgeni Road, right into Leopold Street, right into Warwick Avenue, right into Alice Street, left into Albert Street to Cartwright Flats Taxi Rank.</p> |



transport

Department:
Transport
Province of KwaZulu-Natal

GAZETTE

LGKZNG39-2015-SEP

REGION: ALL

| | |
|------|--|
| 12.3 | <p>DURBAN LONG DISTANCE TAXI ASSOCIATION</p> <p>SCHEDULE "A"</p> <p>Provincial Routes</p> <p>ROUTE 1</p> <p>1.From approved Taxi Rank in Durban to Approved Taxi Rank in Dundee direct and return</p> <p>Forward trip Route: From Crabbe Street Taxi Rank, into Osborne Street, into First Avenue join Epsome Road, Umgeni Road into Leopold Street join N3 and proceed along N3 to R103 at Colenso, along R103 join N11 proceed to R692 to Dundee into and along R68 into Dundee and turn to Victoria Street Taxi Rank in Dundee and return.</p> <p>Return Trip Route: From Victoria Street Taxi Rank into and along R68, into and along R692, into and along N11, into and along R103, join N3 at Colenso, into and along N3 to Durban, Old Dutch Road, Alice Street, left into Albert Street, Umgeni Road to Crabbe Street Taxi Rank.</p> |
| 12.4 | <p>ROUTE3.</p> <p>From approved Taxi Rank in Durban to approved Taxi Rank in Richardsbay direct and return</p> <p>Forward Trip Route: From Crabbe Street Taxi Rank, into Osborne Street, into First Avenue / Stamfordhill Road into Argyle Road join M4 proceed to N2 at Ballito, into and along N2 to R34, into and along R34 (John Ross Highway), into and along Bullion Road, into Kruger Rand Road to Richardsbay Taxi Rank and return.</p> <p>Return Trip Route: From Richardsbay Taxi Rank, into Kruger Rand road, into and along Bullion road, along R34 (John Ross Highway), into and along N2, join M4 at Ballito, proceed along M4 to Durban, right into Argyle Road, left into Umgeni road, right into Leopold Street, right into Warwick avenue, right into Alice Street, left into Albert Street, into Umgeni Road into Crabbe Street Taxi Rank.</p> |
| 12.5 | <p>ROUTE 5.</p> <p>From approved Taxi Ranks in Durban to approved Taxi Ranks in Hluhluwe direct and return</p> <p>Forward Trip Route: From Crabbe Street Taxi Rank, into Osborne Street, into First Avenue / Stamfordhill Road into Argyle Road join M4 proceed to N2 at Ballito, into and along N2 to R22 at Hluhluwe into and along R22, to Main Road Hluhluwe, into Hluhluwe Taxi Rank and return.</p> <p>Return Trip Route: From Hluhluwe Taxi Rank, into Main Road, into and along R22, into and along N2, join M4 at Ballito, proceed along M4 to Durban, right into Argyle Road, left into Umgeni Road, right into Leopold Street, right into Warwick Avenue, right into Alice Street, left into Albert Street, into Umgeni Road to Crabbe Street Taxi Rank</p> |

**transport**

Department:
Transport
Province of KwaZulu-Natal

GAZETTE

LGKZNG39-2015-SEP

REGION: ALL

| | |
|------|---|
| 12.6 | <p>ROUTE 6. From approved Taxi Ranks in Durban to approved Taxi Ranks in Newcastle direct and return</p> <p>Forward Trip Route: From Crabbe Street Taxi Rank, into Osborne Street, into First Avenue into Epsome Road and turn into Leopold Street, into and along N3 and proceed to R103 at Colenso into and along R103, into and along N11 to Newcastle, turn into Allen Street, into Kirkland Street, Voortrekker Street to Newcastle Taxi Rank and return.</p> <p>Return Trip Route: From Newcastle Taxi Rank into Voortrekker Street, into Kirkland Street, into Allen Street, into and along N11, into and along R103, join N3 at Colenso, into and along N3 to Durban, into Old Dutch Road, Alice Street</p> |
| 12.7 | <p>ROUTE 7. From approved Taxi Rank in Durban to approved Taxi Rank in Ladysmith direct and return</p> <p>Forward Trip Route: From Crabbe Street Taxi Rank, into Osborne Street into First Avenue, join Epsome Road, Umgeni Road into Leopold Street join N3 and proceed along N3, from N3 onto R103 at Colenso join N11 into Ladysmith and turn at Queen Street to Ladysmith Taxi Rank and return.</p> <p>Return Trip Route: From Ladysmith Taxi Rank into Queen Street, into N11, into and along R103, join N3 at Colenso, into and along N3 to Durban, into Old Dutch Road, Alice Street, left into Albert Street, Umgeni Road to Crabbe Street Taxi Rank.</p> |
| 12.8 | <p>ROUTE 9. From approved Taxi Rank in Durban to approved Taxi Ranks in Empangeni direct and return</p> <p>Forward Trip Route: From Crabbe Street Taxi Rank, into Osborne Street, into First Avenue / Stamfordhill Road into Argyle Road join M4 proceed to N2 at Ballito, into and along N2 to R66, into and along R66 by passing Gingindlovu, into along R102 to Empangeni, left into and along John Ross Highway to Empangeni "A" Taxi Rank and return.</p> <p>Return Trip Route: From Empangeni "A" Taxi Rank into and along John Ross Highway, right into R102, into and along R66 by passing Gingindlovu, into and along N2, join M4 at Ballito, proceed along M4 to Durban, right into Argyle Road, left into Umgeni Road, right into Leopold Street, right into Warwick Avenue, right into Alice Street, left into Albert Street, into Umgeni Road to Crabbe Street taxi Rank.</p> <p>Forward Trip Route: From Crabbe Street Taxi Rank, into Osborne Street, into First Avenue / Stamfordhill Road into Argyle Road join M4 proceed to N2 at Ballito, into and along N2 to R66, into and along R66 by passing Gingindlovu into and along R102, into and along Tanner Road (Empangeni Rail), to "B" Rank Empangeni Rail and return.</p> <p>Return Trip Route: From "B" Rank Empangeni Rail into and along Tanner Road, into and along R102, into and along R66 by passing Gingindlovu, into N2, join M4 at Ballito, proceed along M4 to Durban, right into Argyle Road, into Umgeni Road, right into Leopold Street, right into Warwick Avenue, right into Alice Street, left into Albert Street, into Umgeni Road to Crabbe Street Taxi rank.</p> |



transport

Department:
Transport
Province of KwaZulu-Natal

GAZETTE

LGKZNG39-2015-SEP

REGION: ALL

| | |
|-------|---|
| 12.9 | <p>ROUTE 10. From approved Taxi Rank in Durban to approved Taxi Rank in Mandini direct and return</p> <p>Forward Trip Route: From Cartwright Flats Taxi Rank into Umgeni Road turn into Argyle Road and join M4 proceed to N2 at Ballito, into and along N2 until R245, into and along R245 via Darnall to R102, into and along R102 to R258 into Mandini, into and along main road Mandini to Amatikulu ranking at the Mandini Taxi Rank and return.</p> <p>Return Trip Route: From Mandini Taxi Rank into and along Main Road from Amatikulu, into R258, into and along R102 via Darnall into and along R245, into N2, join M4 at Ballito, proceed along M4 to Durban, right into Argyle Road, left into Umgeni Road, right into Leopold Street, right into Warwick Avenue, right into Alice Street, left into Albert Street to Cartwright Flats Taxi Rank.</p> |
| 12.10 | <p>ROUTE 11. From approved Taxi Ranks in Durban to approved Taxi Rank in Melmoth direct and return</p> <p>Forward Trip Route: From Crabbe Street Taxi Rank, left into Osborne, into First Avenue / Stamfordhill Road into Argyle Road join M4 proceed to N2 at Ballito, into and along N2 to R66, into and along R66 to Melmoth, into and Victoria Street to Melmoth Taxi Rank and return.</p> <p>Return Trip Route: From Melmoth Taxi Rank into Victoria Street, into and along R66, into and along N2, join M4 at Ballito, proceed along M4 to Durban, right into Argyle Road, left into Umgeni Road, right into Leopold Street, right into Warwick Avenue, right into Alice Street, left into Albert Street, into Umgeni Road to Crabbe Street Taxi Rank.</p> |
| 12.11 | <p>ROUTE 12 From approved Taxi Rank in Durban to approved Taxi Rank in Babanango direct and return</p> <p>Forward Trip Route: From Cartwright Flats Taxi Rank into Umgeni Road turn into Argyle Road and join M4 proceed to N2 at Ballito, into and along the N2 to R66, into and along R66, left into and along R68 to Taxi Rank at Babanango and return.</p> <p>Return Trip Route: From Babanango Taxi Rank into and along R68, into and along R66, into N2, join M4 at Ballito, proceed along M4 to Durban, right into Argyle Road, left into Umgeni Road, right into Leopold Street, right into Warwick Avenue, right into Alice Street, left into Albert Street, to Cartwright Flats Taxi Rank.</p> |
| 12.12 | <p>ROUTE 13. From approved Taxi Ranks in Durban to approved Taxi Ranks in Manguza direct and return</p> <p>Forward Trip Route: From Cartwright Flats Taxi Rank into Umgeni Road turn into Argyle Road and join M4 proceed to N2 at Ballito, into and along N2, into and along R38, into and along R38 by passing Jozini into and along R22 to Kwangwanase, into Main Road Kwangwanase to Kwangwanase Taxi Rank and return.</p> <p>Return Trip Route: From Kwangwanase Taxi Rank into Main Road, into and along R22, into and along R38 passing Jozini, into and along N2, join M4 at Ballito, proceed along M4 to Durban, right into Argyle Street, left into Umgeni Road, right into Leopold Street, right into Warwick Avenue, right into Alice Street, left into Albert Street, to Cartwright Flats Taxi Rank.</p> |



transport

Department:
Transport
Province of KwaZulu-Natal

GAZETTE

LGKZNG39-2015-SEP

REGION: ALL

| | |
|-------|--|
| 12.13 | <p>ROUTE 14. From approved Taxi Rank in Durban to approved Taxi Rank in Mtubatuba direct and return</p> <p>Forward Trip Route: From Crabbe Street Taxi Rank, left into Osborne Street into First Avenue / Stamfordhill Road into Argyle Road join M4 proceed to N2 at Ballito, into and along N2 to Bhoboza Road (Mtubatuba) into and along Bhoboza Road, into and along Riverview Road, into and along John Ross Road, into and along Nyathi Road to Mtubatuba Taxi Rank and return.</p> <p>Return Trip Route: From Mtubatuba Taxi Rank, into and along Nyathi Road, into and along John Ross Road, into and along Riverview Road, into and along Bhoboza Road, into and along N2, join M4 at Ballito, proceed along M4 to Durban, right into Argyle Road, left into Umgeni Road, right into Leopold Street, right into Warwick Avenue, right into Alice Street, left into Albert Street, Umgeni Road to Crabbe Street Taxi Rank.</p> |
| 12.14 | <p>ROUTE 15 From approved Taxi Rank in Durban to approved Taxi Rank in Eshowe direct and return</p> <p>Forward Trip Route: From Crabbe Street Taxi Rank, left into Osborne Street into First Avenue / Stamfordhill Road into Argyle Road join M4 proceed to N2 at Ballito, continue along N2 to R66, into and along R66, to Eshowe, into and along John Ross Highway, into Osborne Road to Eshowe Taxi Rank and return.</p> <p>Return Trip Route: From Eshowe Taxi Rank into Osborne Road, into and along John Ross Highway, into and along R66, into and along N2, join M4 at Ballito, proceed along M4 to Durban, right into Argyle Road, left into Umgeni Road, right into Leopold Street, right into Warwick Avenue, right into Alice Street, left into Albert Street, Umgeni Road to Crabbe Street Taxi Rank.</p> |
| 12.15 | <p>ROUTE 16 From approved Taxi Rank in Durban to approved Taxi Rank in Mkuze direct and return</p> <p>Forward Trip Route: From Cartwright Flats Taxi Rank into Umgeni Road turn into Argyle Road and join M4 proceed to N2 at Ballito, into and along N2 right into Mkuze Main Road, into Eagle Avenue to Mkuze Taxi Rank and return.</p> <p>Return Trip Route: From Mkuze Taxi Rank into Eagle Avenue, into Main Road, into and along N2, join M4 at Ballito, proceed along M4 to Durban, right into Argyle Road, left into Umgeni Road, right into Leopold Street, right into Warwick Avenue, right into Alice Street, left into Albert Street to Cartwright Flats Taxi Rank.</p> |
| 12.16 | <p>ROUTE 17. From approved Taxi Rank in Durban to approved Taxi Rank in Stanger direct and return</p> <p>Forward Trip Route: From Cartwright Flats Taxi Rank into Umgeni Road turn into Argyle Road and join M4, into and along M4, into R214 via Umhlali, join R102 via Shakaskraal turn into Chief Albert Luthuli Street into Balcombe Road to Kwa Dukuza/Stanger Taxi Rank and return.</p> <p>Return Trip Route: From KwaDukuza / Stanger Taxi Rank into Balcombe Road, into Chief Albert Luthuli Street, join the R102 via Shakaskraal, into R214 via Umhlali, into and along M4 to Durban, into Argyle Road, left into Umgeni Road, right into Leopold Street, right into Warwick Avenue, right into Alice Street left into Albert Street, into Cartwright Flats Taxi Rank.</p> |



transport

Department:
Transport
Province of KwaZulu-Natal

GAZETTE

LGKZNG39-2015-SEP

REGION: ALL

| | |
|-------|---|
| 12.17 | <p>ROUTE 19. From approved Taxi Rank in Durban to approved Taxi Rank in Nongoma</p> <p>Forward Trip Route: From Crabbe Street Taxi Rank left into Osborne Street, into First Avenue / Stamfordhill Road into Argyle Road and join M4 proceed to N2 at Ballito, into and along N2 to R66, into and along R66 by passing Eshowe, into and along R34, turn to R66 to Nongoma by passing Ulundi to Nongoma Taxi Rank and return.</p> <p>Return Trip Route: From Nongoma Taxi Rank, turn into R66 by passing Ulundi, into and along R34, into and along R66 by passing Eshowe, into and along N2, join M4 at Ballito, proceed along M4 to Durban, right into Argyle Road, left into Umgeni Road, right into Leopold Street, right into Warwick Avenue, right into Alice Street, left into Albert Street, Umgeni Road, to Crabbe Street Taxi Rank.</p> |
| 12.18 | <p>ROUTE 20. From approved Taxi Rank in Durban to approved Taxi Rank in Hlabisa direct and return</p> <p>Forward Trip Route: From Crabbe Street Taxi Rank left into Osborne Street, into First Avenue / Stamfordhill Road into Argyle Road join M4 proceed to N2 at Ballito, into and along N2 to R618 at Mtubatuba, into and along R618 to Taxi Rank at Hlabisa and return.</p> <p>Return Trip Route: From Hlabisa Taxi Rank into and along R618, into and along N2, join M4 at Ballito, proceed along M4 to Durban, right into Argyle Road, left into Umgeni Road, right into Leopold Street, right into Warwick Avenue, right into Alice Street, left into Albert Street, Umgeni Road to Crabbe Street Taxi Rank.</p> |
| 12.19 | <p>ROUTE 21. From approved Taxi Rank in Durban to approved Taxi Rank in Vryheid direct and return</p> <p>Forward Trip Route: From Crabbe Street Taxi Rank left into Osborne Street, into First Avenue, Stamfordhill Road join M4 proceed to N2 at Ballito into and along N2, to R66 via Gingindlovu into and along R34 via Melmoth and continue to Vryheid East on R34 join Stretch Street and turn at Bocret Street to Vryheid Taxi Rank and return.</p> <p>Return Trip Route: From Vryheid Taxi Rank into Bocret Street, into Stretch Street, into R34 West, into and along R34 via Melmoth, into and along R66 via Gingindlovu, into and along N2, join M4 at Ballito, proceed along M4 to Durban, right into Argyle Road, left into Umgeni Road, right into Leopold Street, right into Warwick Avenue, right into Alice Street, left into Albert Street, Umgeni Road to Crabbe Street Taxi Rank.</p> <p>NB: RETURN JOURNEY</p> <p>The return trip is the forward trip in reverse save and except where one way streets in city areas do not allow this whereupon the route shall be as close as possible to that of the forward trip and as prescribed by the relevant Local Authority.</p> |



transport

Department:
Transport
Province of KwaZulu-Natal

GAZETTE

LGKZNG39-2015-SEP

REGION: ALL

| | |
|-------|---|
| 12.20 | <p>SCHEDULE "B"</p> <p>Inter -Provincial Routes</p> <p>ROUTE 1B. From approved Taxi Rank in Durban to approved Taxi Rank in Ficksburg direct and return</p> <p>Forward Trip Route: From Cartwright Flats taxi rank into and along Umgeni Road right into and along Leopold Street into and along N3 to Harrismith into and along R712, into and along R711 via Fouriesberg, into and along R26 to Ficksburg, into Mc Cabe Street, into and along Toorn Street to Taxi Rank in Ficksburg and return</p> <p>Return Trip Route: From Ficksburg Taxi Rank into and along Toorn Street, into McCabe Street into and along R26, into and along R711 via Ficksburg, into and along R712 to Harrismith into and along N3 to Durban, into Old Dutch Road, Alice Street, left into Albert Street, into Cartwright Flats Taxi Rank.</p> <p>Alternatively via Pinetown on return trips to Durban (Drop passengers only): From Ficksburg Taxi Rank...to N3 into and along M13 to Pinetown into and along Old Main Road right into Crompton Street to M13, join N3 at Paradise Valley into and along N3 to Durban, into Old Dutch Road, Alice Street left into Albert Street to Cartwright Flats Taxi Rank. No passengers to be picked up in Pinetown.</p> |
| 12.21 | <p>ROUTE 2B. From approved Taxi Rank in Durban to Wanderers Street, Johannesburg to Park City Taxi Rank No. 2 direct and return</p> <p>Forward Trip Route: From Crabbe Street / Osborne Street Taxi Rank into First Avenue, Epsome Road, Umgeni Road, Leopold Street, into and along N3 by passing Pietermaritzburg, Harrismith to M2 West Johannesburg, into and along Harrow Road, Anderson Street, Troy Street, Plain Street, Wanderers Street, to Wanderers Street Taxi Rank Johannesburg and return.</p> <p>Return Trip Route: From Wanderers Street Taxi Rank into Plain Street, Troy Street, Anderson Street, into and along Harrow Road, into and along M2 East, into and along N3 passing Harrismith, and Pietermaritzburg to Durban, into Old Dutch Road, Alice Street, left into Albert Street, Umgeni Road into Crabbe Street / Osborne Street Taxi Rank.</p> <p>Alternatively via Pinetown on return trips to Durban (Drop passengers only): From Johannesburg...to N3 into and along M13 to Pinetown into and along Old Main Road right into Crompton Street to M13, join N3 at Paradise Valley into and along N3 to Durban, into Old Dutch Road, Alice Street left into Albert Street, Umgeni Road to Crabbe Street / Osborne Street Taxi Rank. No passengers to be picked up in Pinetown.</p> |



transport

Department:
Transport
Province of KwaZulu-Natal

GAZETTE

LGKZNG39-2015-SEP

REGION: ALL

| | |
|-------|---|
| 12.22 | <p>ROUTE 3B. From approved Taxi Rank in Durban to approved Taxi Rank in Qwaqwa direct and return</p> <p>Forward Trip Route: From Cartwright Flats Taxi Rank into and along Umgeni Road, into and along Leopold Street, into and along N3 to Harrismith from Harrismith along R712, into and along R57 to Phuthaditjaba into and along Mampoi Street to Qwaqwa Taxi Rank and return.</p> <p>Alternatively ...into and along N3 to R74, into and along R74, to R712, into and along R712, into and along R57 to Phuthaditjaba, Mampoi Street to Qwaqwa Taxi Rank and return.</p> <p>Return Trip Route: From Qwaqwa Taxi Rank into and along Mampoi Street, into and along R57, into and along R712 to Harrismith, into and along N3 to Durban, into Old Dutch Road, Alice Street, left into Albert Street, into Cartwright Flats Taxi Rank.</p> <p>Alternatively via Pinetown on return trips to Durban (Drop passengers only): From Qwaqwa Taxi Rank...to N3 into and along M13 to Pinetown into and along Old Main Road right into Crompton Street to M13, join N3 at Paradise Valley into and along N3 to Durban into Old Dutch Road, Alice Street left into Albert Street to Cartwright Flats Taxi Rank. No passengers to be picked up in Pinetown.</p> |
| 12.23 | <p>ROUTE 4B. From approved Taxi Rank in Durban to approved Taxi Rank in Welkom direct and return</p> <p>Forward Trip Route: From Cartwright Flats Taxi Rank into and along Umgeni Road, right into and along Leopold Street into and along N3 to Harrismith, into and along N5 via Bethlehem, Senekal, into and along R70 via Ventersberg, into and along R73 via Virginia into and along Power Road to Constantia / Mothusi Road to Taxi Rank in Welkom and return.</p> <p>Return Trip Route: From Welkom Taxi Rank into Constantia / Mothusi Road, into and along Power Road, into and along R73 via Virginia, into and along R70 via Ventersberg, into and along N5 via Senekal and Bethlehem, into Harrismith, into and along N3 to Durban, into Old Dutch Road, Alice Street, left into Albert Street, into Cartwright Flats Taxi Rank.</p> <p>Alternatively via Pinetown on return trips to Durban (Drop passengers only): From Welkom...to N3 into and along M13 to Pinetown into and along Old Main Road right into Crompton Street to M13, join N3 at Paradise Valley into and along N3 to Durban into Old Dutch Road, Alice Street to Cartwright Flats Taxi Rank. No passengers to be picked up in Pinetown.</p> <p>NB: RETURN JOURNEY</p> <p>The return trip is the forward trip in reverse save and except where one way streets in city areas do not allow this whereupon the route shall be as close as possible to that of the forward trip and as prescribed by the relevant Local Authority.</p> |

**transport**

Department:
Transport
Province of KwaZulu-Natal

GAZETTE

LGKZNG39-2015-SEP

REGION: ALL

| | |
|-------|---|
| 12.24 | <p>ROUTE 8 From approved Taxi Rank in Durban to approved Taxi Rank in Gingindlovu direct and return</p> <p>Forward Trip Route: From Crabbe Street Taxi Rank, into Osborne Street, into First Avenue/Stamfordhill Road into Argyle Road join M4 proceed to N2 at Ballito, proceed along the N2 to R258, into and along R258, into and along road R102 to Main Street, Gingindlovu, continue along Main Street to Gingindlovu Taxi Rank and return.</p> <p>Return Trip Route: From Gingindlovu Taxi Rank into Main Street, into and along R258, into N2, join M4 at Ballito, proceed along M4 to Durban, right into Argyle Road, left into Umgeni Road, right into Leopold Street, right into Warwick Avenue, right into Alice Street, left into Albert Street, into Umgeni Road to Crabbe Street Taxi Rank.</p> |
|-------|---|



transport

Department:
Transport
Province of KwaZulu-Natal

GAZETTE

LGKZNG39-2015-SEP

REGION: ALL

| | |
|--|---|
| 1) Application Number: APP0043242 | 2) Gazette Number: LGKZNG39-2015-SEP |
| 3) Applicant: FA DUBE ID NO. 5306125440087 Association: DURBAN LONG DISTANCE TAXI ASSOCIATION | 4) Applicant Address: 32 UMNGENI RD 273 UMNGENI CENTRE, DURBAN KWA ZULU NATAL 4001 |
| 5) Existing Licence Holder: NOT APPLICABLE ID NO. NOT APPLICABLE | 6) Existing Licence Holder Address: NOT APPLICABLE |
| 7) Type of application: NEW OPERATING LICENCE | 8) Operating Licence Number: LKNKZN017521 |
| 9) Vehicle Type: MINIBUS | 10) 1 x 15 (SEATED) + 0 (STANDING) |
| 11) Region: DURBAN CENTRAL | |
| 12.1 | <p>ROUTE 18. From approved Taxi Ranks in Durban to approved Taxi Ranks in Pongola direct and return</p> <p>Forward Trip Route: From Cartwright Flats Taxi Rank, into Umgeni Road, into Argyle Road join M4 proceed to N2 at Ballito, into and along N2 to Pongola, turning into Pongola Taxi Rank and return.</p> <p>Return Trip Route: From Pongola Taxi Rank, into and along N2, join M4 at Ballito, proceed along M4 to Durban, right into Argyle Road, left into Umgeni Road, right into Leopold Street, right into Warwick Avenue, right into Alice Street left into Albert Street, into Cartwright Flats Taxi Rank.</p> |
| 12.2 | <p>ROUTE 19. From approved Taxi Rank in Durban to approved Taxi Rank in Nongoma</p> <p>Forward Trip Route: From Crabbe Street Taxi Rank left into Osborne Street, into First Avenue / Stamfordhill Road into Argyle Road and join M4 proceed to N2 at Ballito, into and along N2 to R66, into and along R66 by passing Eshowe, into and along R34, turn to R66 to Nongoma by passing Ulundi to Nongoma Taxi Rank and return.</p> <p>Return Trip Route: From Nongoma Taxi Rank, turn into R66 by passing Ulundi, into and along R34, into and along R66 by passing Eshowe, into and along N2, join M4 at Ballito, proceed along M4 to Durban, right into Argyle Road, left into Umgeni Road, right into Leopold Street, right into Warwick Avenue, right into Alice Street, left into Albert Street, Umgeni Road, to Crabbe Street Taxi Rank.</p> |
| 12.3 | <p>ROUTE 20. From approved Taxi Rank in Durban to approved Taxi Rank in Hlabisa direct and return</p> <p>Forward Trip Route: From Crabbe Street Taxi Rank left into Osborne Street, into First Avenue / Stamfordhill Road into Argyle Road join M4 proceed to N2 at Ballito, into and along N2 to R618 at Mtubatuba, into and along R618 to Taxi Rank at Hlabisa and return.</p> <p>Return Trip Route: From Hlabisa Taxi Rank into and along R618, into and along N2, join M4 at Ballito, proceed along M4 to Durban, right into Argyle Road, left into Umgeni Road, right into Leopold Street, right into Warwick Avenue, right into Alice Street, left into Albert Street, Umgeni Road to Crabbe Street Taxi Rank.</p> |



transport

Department:
Transport
Province of KwaZulu-Natal

GAZETTE

LGKZNG39-2015-SEP

REGION: ALL

| | |
|------|---|
| 12.4 | <p>ROUTE 21. From approved Taxi Rank in Durban to approved Taxi Rank in Vryheid direct and return</p> <p>Forward Trip Route: From Crabbe Street Taxi Rank left into Osborne Street, into First Avenue, Stamfordhill Road join M4 proceed to N2 at Ballito into and along N2, to R66 via Gingindlovu into and along R34 via Melmoth and continue to Vryheid East on R34 join Stretch Street and turn at Bocret Street to Vryheid Taxi Rank and return.</p> <p>Return Trip Route: From Vryheid Taxi Rank into Bocret Street, into Stretch Street, into R34 West, into and along R34 via Melmoth, into and along R66 via Gingindlovu, into and along N2, join M4 at Ballito, proceed along M4 to Durban, right into Argyle Road, left into Umgeni Road, right into Leopold Street, right into Warwick Avenue, right into Alice Street, left into Albert Street, Umgeni Road to Crabbe Street Taxi Rank.</p> <p>NB: RETURN JOURNEY</p> <p>The return trip is the forward trip in reverse save and except where one way streets in city areas do not allow this whereupon the route shall be as close as possible to that of the forward trip and as prescribed by the relevant Local Authority.</p> |
| 12.5 | <p>SCHEDULE "B"</p> <p>Inter -Provincial Routes</p> <p>ROUTE 1B. From approved Taxi Rank in Durban to approved Taxi Rank in Ficksburg direct and return</p> <p>Forward Trip Route: From Cartwright Flats taxi rank into and along Umgeni Road right into and along Leopold Street into and along N3 to Harrismith into and along R712, into and along R711 via Fouriesberg, into and along R26 to Ficksburg, into McCabe Street, into and along Toorn Street to Taxi Rank in Ficksburg and return</p> <p>Return Trip Route: From Ficksburg Taxi Rank into and along Toorn Street, into McCabe Street into and along R26, into and along R711 via Ficksburg, into and along R712 to Harrismith into and along N3 to Durban, into Old Dutch Road, Alice Street, left into Albert Street, into Cartwright Flats Taxi Rank.</p> <p>Alternatively via Pinetown on return trips to Durban (Drop passengers only): From Ficksburg Taxi Rank...to N3 into and along M13 to Pinetown into and along Old Main Road right into Crompton Street to M13, join N3 at Paradise Valley into and along N3 to Durban, into Old Dutch Road, Alice Street left into Albert Street to Cartwright Flats Taxi Rank. No passengers to be picked up in Pinetown.</p> |



transport

Department:
Transport
Province of KwaZulu-Natal

GAZETTE

LGKZNG39-2015-SEP

REGION: ALL

| | |
|------|--|
| 12.6 | <p>ROUTE 2B. From approved Taxi Rank in Durban to Wanderers Street, Johannesburg to Park City Taxi Rank No. 2 direct and return</p> <p>Forward Trip Route: From Crabbe Street / Osborne Street Taxi Rank into First Avenue, Epsome Road, Umgeni Road, Leopold Street, into and along N3 by passing Pietermaritzburg, Harrismith to M2 West Johannesburg, into and along Harrow Road, Anderson Street, Troy Street, Plain Street, Wanderers Street, to Wanderers Street Taxi Rank Johannesburg and return.</p> <p>Return Trip Route: From Wanderers Street Taxi Rank into Plain Street, Troy Street, Anderson Street, into and along Harrow Road, into and along M2 East, into and along N3 passing Harrismith, and Pietermaritzburg to Durban, into Old Dutch Road, Alice Street, left into Albert Street, Umgeni Road into Crabbe Street / Osborne Street Taxi Rank.</p> <p>Alternatively via Pinetown on return trips to Durban (Drop passengers only): From Johannesburg...to N3 into and along M13 to Pinetown into and along Old Main Road right into Crompton Street to M13, join N3 at Paradise Valley into and along N3 to Durban, into Old Dutch Road, Alice Street left into Albert Street, Umgeni Road to Crabbe Street / Osborne Street Taxi Rank. No passengers to be picked up in Pinetown.</p> |
| 12.7 | <p>ROUTE 3B. From approved Taxi Rank in Durban to approved Taxi Rank in Qwaqwa direct and return</p> <p>Forward Trip Route: From Cartwright Flats Taxi Rank into and along Umgeni Road, into and along Leopold Street, into and along N3 to Harrismith from Harrismith along R712, into and along R57 to Phuthaditjaba into and along Mampoi Street to Qwaqwa Taxi Rank and return.</p> <p>Alternatively ...into and along N3 to R74, into and along R74, to R712, into and along R712, into and along R57 to Phuthaditjaba, Mampoi Street to Qwaqwa Taxi Rank and return.</p> <p>Return Trip Route: From Qwaqwa Taxi Rank into and along Mampoi Street, into and along R57, into and along R712 to Harrismith, into and along N3 to Durban, into Old Dutch Road, Alice Street, left into Albert Street, into Cartwright Flats Taxi Rank.</p> <p>Alternatively via Pinetown on return trips to Durban (Drop passengers only): From Qwaqwa Taxi Rank...to N3 into and along M13 to Pinetown into and along Old Main Road right into Crompton Street to M13, join N3 at Paradise Valley into and along N3 to Durban into Old Dutch Road, Alice Street left into Albert Street to Cartwright Flats Taxi Rank. No passengers to be picked up in Pinetown.</p> |



transport

Department:
Transport
Province of KwaZulu-Natal

GAZETTE

LGKZNG39-2015-SEP

REGION: ALL

| | |
|-------|---|
| 12.8 | <p>ROUTE 4B. From approved Taxi Rank in Durban to approved Taxi Rank in Welkom direct and return</p> <p>Forward Trip Route: From Cartwright Flats Taxi Rank into and along Umgeni Road, right into and along Leopold Street into and along N3 to Harrismith, into and along N5 via Bethlehem, Senekal, into and along R70 via Ventersberg, into and along R73 via Virginia into and along Power Road to Constantia / Mothusi Road to Taxi Rank in Welkom and return.</p> <p>Return Trip Route: From Welkom Taxi Rank into Constantia / Mothusi Road, into and along Power Road, into and along R73 via Virginia, into and along R70 via Ventersberg, into and along N5 via Senekal and Bethlehem, into Harrismith, into and along N3 to Durban, into Old Dutch Road, Alice Street, left into Albert Street, into Cartwright Flats Taxi Rank.</p> <p>Alternatively via Pinetown on return trips to Durban (Drop passengers only): From Welkom...to N3 into and along M13 to Pinetown into and along Old Main Road right into Crompton Street to M13, join N3 at Paradise Valley into and along N3 to Durban into Old Dutch Road, Alice Street to Cartwright Flats Taxi Rank. No passengers to be picked up in Pinetown.</p> <p>NB: RETURN JOURNEY</p> <p>The return trip is the forward trip in reverse save and except where one way streets in city areas do not allow this whereupon the route shall be as close as possible to that of the forward trip and as prescribed by the relevant Local Authority.</p> |
| 12.9 | <p>ROUTE 4. From approved Taxi Ranks in Durban to approved Taxi Ranks in Mahlabathini direct and return</p> <p>Forward Trip Route: From Crabbe Street Taxi Rank, into Osborne Street, into First Avenue / Stamfordhill Road into Argyle Road and join M4 proceed to N2 at Ballito, into and along N2 to R66, into and along R66 by passing Eshowe, into and along R34, right into and along R66 to Ulundi, into Princess Magogo Street to Ulundi Taxi Rank and return.</p> <p>Return Trip Route: From Ulundi Taxi Rank into Princess Mgogo Street, into and along R66, into and along R34, into and along R66 by passing Eshowe, into and along N2, join M4 at Ballito, proceed along M4 to Durban, right into Argyle Road, left into Umgeni Road, right into Leopold Street, right into Warwick Avenue, right into Alice Street, left into Albert Street, into Umgeni Road to Crabbe Street Taxi Rank.</p> |
| 12.10 | <p>ROUTE 2. From approved Taxi Rank in Durban to approved Taxi Rank in Kranskop direct and return</p> <p>Forward Trip Route: From Cartwright Flats Taxi Rank into Umgeni Road turn into Argyle Road and join M4 proceed to N2 at Ballito, proceed along N2 into and along R74 by passing Stanger to Kranskop, right into Main Road Kranskop to Kranskop Taxi Rank and return.</p> <p>Return Trip Route: From Kranskop Taxi Rank, into Main Road, into and along R74 by passing Stanger, into and along N2, join M4 at Ballito, proceed along M4 to Durban, right into Argyle Road, left into Umgeni Road, right into Leopold Street, right into Warwick Avenue, right into Alice Street, left into Albert Street to Cartwright Flats Taxi Rank.</p> |



transport

Department:
Transport
Province of KwaZulu-Natal

GAZETTE

LGKZNG39-2015-SEP

REGION: ALL

| | |
|-------|--|
| 12.11 | <p>DURBAN LONG DISTANCE TAXI ASSOCIATION</p> <p>SCHEDULE "A"</p> <p>Provincial Routes</p> <p>ROUTE 1</p> <p>1.From approved Taxi Rank in Durban to Approved Taxi Rank in Dundee direct and return</p> <p>Forward trip Route: From Crabbe Street Taxi Rank, into Osborne Street, into First Avenue join Epsome Road, Umgeni Road into Leopold Street join N3 and proceed along N3 to R103 at Colenso, along R103 join N11 proceed to R692 to Dundee into and along R68 into Dundee and turn to Victoria Street Taxi Rank in Dundee and return.</p> <p>Return Trip Route: From Victoria Street Taxi Rank into and along R68, into and along R692, into and along N11, into and along R103, join N3 at Colenso, into and along N3 to Durban, Old Dutch Road, Alice Street, left into Albert Street, Umgeni Road to Crabbe Street Taxi Rank.</p> |
| 12.12 | <p>ROUTE3.</p> <p>From approved Taxi Rank in Durban to approved Taxi Rank in Richardsbay direct and return</p> <p>Forward Trip Route: From Crabbe Street Taxi Rank, into Osborne Street, into First Avenue / Stamfordhill Road into Argyle Road join M4 proceed to N2 at Ballito, into and along N2 to R34, into and along R34 (John Ross Highway), into and along Bullion Road, into Kruger Rand Road to Richardsbay Taxi Rank and return.</p> <p>Return Trip Route: From Richardsbay Taxi Rank, into Kruger Rand road, into and along Bullion road, along R34 (John Ross Highway), into and along N2, join M4 at Ballito, proceed along M4 to Durban, right into Argyle Road, left into Umgeni road, right into Leopold Street, right into Warwick avenue, right into Alice Street, left into Albert Street, into Umgeni Road into Crabbe Street Taxi Rank.</p> |
| 12.13 | <p>ROUTE 5.</p> <p>From approved Taxi Ranks in Durban to approved Taxi Ranks in Hluhluwe direct and return</p> <p>Forward Trip Route: From Crabbe Street Taxi Rank, into Osborne Street, into First Avenue / Stamfordhill Road into Argyle Road join M4 proceed to N2 at Ballito, into and along N2 to R22 at Hluhluwe into and along R22, to Main Road Hluhluwe, into Hluhluwe Taxi Rank and return.</p> <p>Return Trip Route: From Hluhluwe Taxi Rank, into Main Road, into and along R22, into and along N2, join M4 at Ballito, proceed along M4 to Durban, right into Argyle Road, left into Umgeni Road, right into Leopold Street, right into Warwick Avenue, right into Alice Street, left into Albert Street, into Umgeni Road to Crabbe Street Taxi Rank</p> |



transport

Department:
Transport
Province of KwaZulu-Natal

GAZETTE

LGKZNG39-2015-SEP

REGION: ALL

| | |
|-------|---|
| 12.14 | <p>ROUTE 6. From approved Taxi Ranks in Durban to approved Taxi Ranks in Newcastle direct and return</p> <p>Forward Trip Route: From Crabbe Street Taxi Rank, into Osborne Street, into First Avenue into Epsome Road and turn into Leopold Street, into and along N3 and proceed to R103 at Colenso into and along R103, into and along N11 to Newcastle, turn into Allen Street, into Kirkland Street, Voortrekker Street to Newcastle Taxi Rank and return.</p> <p>Return Trip Route: From Newcastle Taxi Rank into Voortrekker Street, into Kirkland Street, into Allen Street, into and along N11, into and along R103, join N3 at Colenso, into and along N3 to Durban, into Old Dutch Road, Alice Street</p> |
| 12.15 | <p>ROUTE 7. From approved Taxi Rank in Durban to approved Taxi Rank in Ladysmith direct and return</p> <p>Forward Trip Route: From Crabbe Street Taxi Rank, into Osborne Street into First Avenue, join Epsome Road, Umgeni Road into Leopold Street join N3 and proceed along N3, from N3 onto R103 at Colenso join N11 into Ladysmith and turn at Queen Street to Ladysmith Taxi Rank and return.</p> <p>Return Trip Route: From Ladysmith Taxi Rank into Queen Street, into N11, into and along R103, join N3 at Colenso, into and along N3 to Durban, into Old Dutch Road, Alice Street, left into Albert Street, Umgeni Road to Crabbe Street Taxi Rank.</p> |
| 12.16 | <p>ROUTE8. From approved Taxi Rank in Durban to approved Taxi Rank in Gingindlovu direct and return</p> <p>Forward Trip Route: From Crabbe Street Taxi Rank, into Osborne Street, into First Avenue / Stamfordhill Road into Argyle Road join M4 proceed to N2 at Ballito, proceed along the N2 to R258, into and along R258, into and along road R102 to Main Street, Gingindlovu, continue along Main Street to Gingindlovu Taxi Rank and return.</p> <p>Return Trip Route: From Gingindlovu Taxi Rank into Main Street, into and along R102, into and along R258, into N2, join M4 at Ballito, proceed along M4 to Durban, right into Argyle Road, left into Umgeni Road, right into Leopold Street, right into Warwick Avenue, right into Alice Street, left into Albert Street, into Umgeni Road to Crabbe Street Taxi Rank.</p> |

**transport**

Department:
Transport
Province of KwaZulu-Natal

GAZETTE

LGKZNG39-2015-SEP

REGION: ALL

| | |
|-------|--|
| 12.17 | <p>ROUTE 9. From approved Taxi Rank in Durban to approved Taxi Ranks in Empangeni direct and return</p> <p>Forward Trip Route: From Crabbe Street Taxi Rank, into Osborne Street, into First Avenue / Stamfordhill Road into Argyle Road join M4 proceed to N2 at Ballito, into and along N2 to R66, into and along R66 by passing Gingindlovu, into along R102 to Empangeni, left into and along John Ross Highway to Empangeni "A" Taxi Rank and return.</p> <p>Return Trip Route: From Empangeni "A" Taxi Rank into and along John Ross Highway, right into R102, into and along R66 by passing Gingindlovu, into and along N2, join M4 at Ballito, proceed along M4 to Durban, right into Argyle Road, left into Umgeni Road, right into Leopold Street, right into Warwick Avenue, right into Alice Street, left into Albert Street, into Umgeni Road to Crabbe Street taxi Rank.</p> <p>Forward Trip Route: From Crabbe Street Taxi Rank, into Osborne Street, into First Avenue / Stamfordhill Road into Argyle Road join M4 proceed to N2 at Ballito, into and along N2 to R66, into and along R66 by passing Gingindlovu into and along R102, into and along Tanner Road (Empangeni Rail), to "B" Rank Empangeni Rail and return.</p> <p>Return Trip Route: From "B" Rank Empangeni Rail into and along Tanner Road, into and along R102, into and along R66 by passing Gingindlovu, into N2, join M4 at Ballito, proceed along M4 to Durban, right into Argyle Road, into Umgeni Road, right into Leopold Street, right into Warwick Avenue, right into Alice Street, left into Albert Street, into Umgeni Road to Crabbe Street Taxi rank.</p> |
| 12.18 | <p>ROUTE 10. From approved Taxi Rank in Durban to approved Taxi Rank in Mandini direct and return</p> <p>Forward Trip Route: From Cartwright Flats Taxi Rank into Umgeni Road turn into Argyle Road and join M4 proceed to N2 at Ballito, into and along N2 until R245, into and along R245 via Darnall to R102, into and along R102 to R258 into Mandini, into and along main road Mandini to Amatikulu ranking at the Mandini Taxi Rank and return.</p> <p>Return Trip Route: From Mandini Taxi Rank into and along Main Road from Amatikulu, into R258, into and along R102 via Darnall into and along R245, into N2, join M4 at Ballito, proceed along M4 to Durban, right into Argyle Road, left into Umgeni Road, right into Leopold Street, right into Warwick Avenue, right into Alice Street, left into Albert Street to Cartwright Flats Taxi Rank.</p> |
| 12.19 | <p>ROUTE 11. From approved Taxi Ranks in Durban to approved Taxi Rank in Melmoth direct and return</p> <p>Forward Trip Route: From Crabbe Street Taxi Rank, left into Osborne, into First Avenue / Stamfordhill Road into Argyle Road join M4 proceed to N2 at Ballito, into and along N2 to R66, into and along R66 to Melmoth, into and Victoria Street to Melmoth Taxi Rank and return.</p> <p>Return Trip Route: From Melmoth Taxi Rank into Victoria Street, into and along R66, into and along N2, join M4 at Ballito, proceed along M4 to Durban, right into Argyle Road, left into Umgeni Road, right into Leopold Street, right in to Warwick Avenue, right into Alice Street, left into Albert Street, into Umgeni Road to Crabbe Street Taxi Rank.</p> |

**transport**

Department:
Transport
Province of KwaZulu-Natal

GAZETTE

LGKZNG39-2015-SEP

REGION: ALL

| | |
|-------|---|
| 12.20 | <p>ROUTE 12 From approved Taxi Rank in Durban to approved Taxi Rank in Babanango direct and return</p> <p>Forward Trip Route: From Cartwright Flats Taxi Rank into Umgeni Road turn into Argyle Road and join M4 proceed to N2 at Ballito, into and along the N2 to R66, into and along R66, left into and along R68 to Taxi Rank at Babanango and return.</p> <p>Return Trip Route: From Babanango Taxi Rank into and along R68, into and along R66, into N2, join M4 at Ballito, proceed along M4 to Durban, right into Argyle Road, left into Umgeni Road, right into Leopold Street, right into Warwick Avenue, right into Alice Street, left into Albert Street, to Cartwright Flats Taxi Rank.</p> |
| 12.21 | <p>ROUTE 13. From approved Taxi Ranks in Durban to approved Taxi Ranks in Manguza direct and return</p> <p>Forward Trip Route: From Cartwright Flats Taxi Rank into Umgeni Road turn into Argyle Road and join M4 proceed to N2 at Ballito, into and along N2, into and along R38, into and along R38 by passing Jozini into and along R22 to Kwangwanase, into Main Road Kwangwanase to Kwangwanase Taxi Rank and return.</p> <p>Return Trip Route: From Kwangwanase Taxi Rank into Main Road, into and along R22, into and along R38 passing Jozini, into and along N2, join M4 at Ballito, proceed along M4 to Durban, right into Argyle Street, left into Umgeni Road, right into Leopold Street, right into Warwick Avenue, right into Alice Street, left into Albert Street, to Cartwright Flats Taxi Rank.</p> |
| 12.22 | <p>ROUTE 14. From approved Taxi Rank in Durban to approved Taxi Rank in Mtubatuba direct and return</p> <p>Forward Trip Route: From Crabbe Street Taxi Rank, left into Osborne Street into First Avenue / Stamfordhill Road into Argyle Road join M4 proceed to N2 at Ballito, into and along N2 to Bhoboza Road (Mtubatuba) into and along Bhoboza Road, into and along Riverview Road, into and along John Ross Road, into and along Nyathi Road to Mtubatuba Taxi Rank and return.</p> <p>Return Trip Route: From Mtubatuba Taxi Rank, into and along Nyathi Road, into and along John Ross Road, into and along Riverview Road, into and along Bhoboza Road, into and along N2, join M4 at Ballito, proceed along M4 to Durban, right into Argyle Road, left into Umgeni Road, right into Leopold Street, right into Warwick Avenue, right into Alice Street, left into Albert Street, Umgeni Road to Crabbe Street Taxi Rank.</p> |



transport

Department:
Transport
Province of KwaZulu-Natal

GAZETTE

LGKZNG39-2015-SEP

REGION: ALL

| | |
|-------|--|
| 12.23 | <p>ROUTE 15 From approved Taxi Rank in Durbanto approved Taxi Rank in Eshowe direct and return</p> <p>Forward Trip Route: From Crabbe Street Taxi Rank, left into Osborne Street into First Avenue / Stamfordhill Road into Argyle Road join M4 proceed to N2 at Ballito, continue along N2 to R66, into and along R66, to Eshowe, into and along John Ross Highway, into Osborne Road to Eshowe Taxi Rank and return.</p> <p>Return Trip Route: From Eshowe Taxi Rank into Osborne Road, into and along John Ross Highway, into and along R66, into and along N2, join M4 at Ballito, proceed along M4 to Durban, right into Argyle Road, left into Umgeni Road, right into Leopold Street, right into Warwick Avenue, right into Alice Street, left into Albert Street, Umgeni Road to Crabbe Street Taxi Rank.</p> |
| 12.24 | <p>ROUTE 16 From approved Taxi Rank in Durban to approved Taxi Rank in Mkuze direct and return</p> <p>Forward Trip Route: From Cartwright Flats Taxi Rank into Umgeni Road turn into Argyle Road and join M4 proceed to N2 at Ballito, into and along N2 right into Mkuze Main Road, into Eagle Avenue to Mkuze Taxi Rank and return.</p> <p>Return Trip Route: From Mkuze Taxi Rank into Eagle Avenue, into Main Road, into and along N2, join M4 at Ballito, proceed along M4 to Durban, right into Argyle Road, left into Umgeni Road, right into Leopold Street, right into Warwick Avenue, right into Alice Street, left into Albert Street to Cartwright Flats Taxi Rank.</p> |
| 12.25 | <p>ROUTE 17. From approved Taxi Rank in Durban to approved Taxi Rank in Stanger direct and re turn</p> <p>Forward Trip Route: From Cartwright Flats Taxi Rank into Umgeni Road turn into Argyle Road and join M4, into and along M4, into R214 via Umhlali, join R102 via Shakaskraal turn into Chief Albert Luthuli Street into Balcombe Road to Kwa Dukuza/Stanger Taxi Rank and return.</p> <p>Return Trip Route: From KwaDukuza / Stanger Taxi Rank into Balcombe Road, into Chief Albert Luthuli Street, join the R102 via Shakaskraal, into R214 via Umhlali , into and along M4 to Durban, into Argyle Road, left into Umgeni Road, right into Leopold Street, right into Warwick Avenue, right into Alice Street left into Albert Street, into Cartwright Flats Taxi Rank.</p> |



transport

Department:
Transport
Province of KwaZulu-Natal

GAZETTE

LGKZNG39-2015-SEP

REGION: ALL

| | |
|---|--|
| 1) Application Number: APP0043243 | 2) Gazette Number: LGKZNG39-2015-SEP |
| 3) Applicant: NF BUTHELEZI ID NO. 5409110578083 Association: DURBAN LONG DISTANCE TAXI ASSOCIATION | 4) Applicant Address: 32 UMNGENI ROAD 273 UMNGENI CENTRE DURBAN 4001 |
| 5) Existing Licence Holder: NOT APPLICABLE ID NO. NOT APPLICABLE | 6) Existing Licence Holder Address: NOT APPLICABLE |
| 7) Type of application: NEW OPERATING LICENCE | 8) Operating Licence Number: LKNKZN0117274 |
| 9) Vehicle Type: MINIBUS | 10) 1 x 14 (SEATED) + 0 (STANDING) |
| 11) Region: DURBAN CENTRAL | |
| 12.1 | <p>ROUTE3. From approved Taxi Rank in Durban to approved Taxi Rank in Richardsbay direct and return</p> <p>Forward Trip Route: From Crabbe Street Taxi Rank, into Osborne Street, into First Avenue / Stamfordhill Road into Argyle Road join M4 proceed to N2 at Ballito, into and along N2 to R34, into and along R34 (John Ross Highway), into and along Bullion Road, into Kruger Rand Road to Richardsbay Taxi Rank and return.</p> <p>Return Trip Route: From Richardsbay Taxi Rank, into Kruger Rand road, into and along Bullion road, along R34 (John Ross Highway), into and along N2, join M4 at Ballito, proceed along M4 to Durban, right into Argyle Road, left into Umgeni road, right into Leopold Street, right into Warwick avenue, right into Alice Street, left into Albert Street, into Umgeni Road into Crabbe Street Taxi Rank.</p> |
| 12.2 | <p>ROUTE 5. From approved Taxi Ranks in Durban to approved Taxi Ranks in Hluhluwe direct and return</p> <p>Forward Trip Route: From Crabbe Street Taxi Rank, into Osborne Street, into First Avenue / Stamfordhill Road into Argyle Road join M4 proceed to N2 at Ballito, into and along N2 to R22 at Hluhluwe into and along R22, to Main Road Hluhluwe, into Hluhluwe Taxi Rank and return.</p> <p>Return Trip Route: From Hluhluwe Taxi Rank, into Main Road, into and along R22, into and along N2, join M4 at Ballito, proceed along M4 to Durban, right into Argyle Road, left into Umgeni Road, right into Leopold Street, right into Warwick Avenue, right into Alice Street, left into Albert Street, into Umgeni Road to Crabbe Street Taxi Rank</p> |
| 12.3 | <p>ROUTE 6. From approved Taxi Ranks in Durban to approved Taxi Ranks in Newcastle direct and return</p> <p>Forward Trip Route: From Crabbe Street Taxi Rank, into Osborne Street, into First Avenue into Epsome Road and turn into Leopold Street, into and along N3 and proceed to R103 at Colenso into and along R103, into and along N11 to Newcastle, turn into Allen Street, into Kirkland Street, Voortrekker Street to Newcastle Taxi Rank and return.</p> <p>Return Trip Route: From Newcastle Taxi Rank into Voortrekker Street, into Kirkland Street, into Allen Street, into and along N11, into and along R103, join N3 at Colenso, into and along N3 to Durban, into Old Dutch Road, Alice Street</p> |



transport

Department:
Transport
Province of KwaZulu-Natal

GAZETTE

LGKZNG39-2015-SEP

REGION: ALL

| | |
|------|--|
| 12.4 | <p>ROUTE 7. From approved Taxi Rank in Durban to approved Taxi Rank in Ladysmith direct and return</p> <p>Forward Trip Route: From Crabbe Street Taxi Rank, into Osborne Street into First Avenue, join Epsome Road, Umgeni Road into Leopold Street join N3 and proceed along N3, from N3 onto R103 at Colenso join N11 into Ladysmith and turn at Queen Street to Ladysmith Taxi Rank and return.</p> <p>Return Trip Route: From Ladysmith Taxi Rank into Queen Street, into N11, into and along R103, join N3 at Colenso, into and along N3 to Durban, into Old Dutch Road, Alice Street, left into Albert Street, Umgeni Road to Crabbe Street Taxi Rank.</p> |
| 12.5 | <p>ROUTE 9. From approved Taxi Rank in Durban to approved Taxi Ranks in Empangeni direct and return</p> <p>Forward Trip Route: From Crabbe Street Taxi Rank, into Osborne Street, into First Avenue / Stamfordhill Road into Argyle Road join M4 proceed to N2 at Ballito, into and along N2 to R66, into and along R66 by passing Gingindlovu, into along R102 to Empangeni, left into and along John Ross Highway to Empangeni "A" Taxi Rank and return.</p> <p>Return Trip Route: From Empangeni "A" Taxi Rank into and along John Ross Highway, right into R102, into and along R66 by passing Gingindlovu, into and along N2, join M4 at Ballito, proceed along M4 to Durban, right into Argyle Road, left into Umgeni Road, right into Leopold Street, right into Warwick Avenue, right into Alice Street, left into Albert Street, into Umgeni Road to Crabbe Street taxi Rank.</p> <p>Forward Trip Route: From Crabbe Street Taxi Rank, into Osborne Street, into First Avenue / Stamfordhill Road into Argyle Road join M4 proceed to N2 at Ballito, into and along N2 to R66, into and along R66 by passing Gingindlovu into and along R102, into and along Tanner Road (Empangeni Rail), to "B" Rank Empangeni Rail and return.</p> <p>Return Trip Route: From "B" Rank Empangeni Rail into and along Tanner Road, into and along R102, into and along R66 by passing Gingindlovu, into N2, join M4 at Ballito, proceed along M4 to Durban, right into Argyle Road, into Umgeni Road, right into Leopold Street, right into Warwick Avenue, right into Alice Street, left into Albert Street, into Umgeni Road to Crabbe Street Taxi rank.</p> |
| 12.6 | <p>ROUTE 10. From approved Taxi Rank in Durban to approved Taxi Rank in Mandini direct and return</p> <p>Forward Trip Route: From Cartwright Flats Taxi Rank into Umgeni Road turn into Argyle Road and join M4 proceed to N2 at Ballito, into and along N2 until R245, into and along R245 via Darnall to R102, into and along R102 to R258 into Mandini, into and along main road Mandini to Amatikulu ranking at the Mandini Taxi Rank and return.</p> <p>Return Trip Route: From Mandini Taxi Rank into and along Main Road from Amatikulu, into R258, into and along R102 via Darnall into and along R245, into N2, join M4 at Ballito, proceed along M4 to Durban, right into Argyle Road, left into Umgeni Road, right into Leopold Street, right into Warwick Avenue, right into Alice Street, left into Albert Street to Cartwright Flats Taxi Rank.</p> |



transport

Department:
Transport
Province of KwaZulu-Natal

GAZETTE

LGKZNG39-2015-SEP

REGION: ALL

| | |
|------|---|
| 12.7 | <p>ROUTE 11. From approved Taxi Ranks in Durban to approved Taxi Rank in Melmoth direct and return</p> <p>Forward Trip Route: From Crabbe Street Taxi Rank, left into Osborne, into First Avenue / Stamfordhill Road into Argyle Road join M4 proceed to N2 at Ballito, into and along N2 to R66, into and along R66 to Melmoth, into and Victoria Street to Melmoth Taxi Rank and return.</p> <p>Return Trip Route: From Melmoth Taxi Rank into Victoria Street, into and along R66, into and along N2, join M4 at Ballito, proceed along M4 to Durban, right into Argyle Road, left into Umgeni Road, right into Leopold Street, right into Warwick Avenue, right into Alice Street, left into Albert Street, into Umgeni Road to Crabbe Street Taxi Rank.</p> |
| 12.8 | <p>ROUTE 12 From approved Taxi Rank in Durban to approved Taxi Rank in Babanango direct and return</p> <p>Forward Trip Route: From Cartwright Flats Taxi Rank into Umgeni Road turn into Argyle Road and join M4 proceed to N2 at Ballito, into and along the N2 to R66, into and along R66, left into and along R68 to Taxi Rank at Babanango and return.</p> <p>Return Trip Route: From Babanango Taxi Rank into and along R68, into and along R66, into N2, join M4 at Ballito, proceed along M4 to Durban, right into Argyle Road, left into Umgeni Road, right into Leopold Street, right into Warwick Avenue, right into Alice Street, left into Albert Street, to Cartwright Flats Taxi Rank.</p> |
| 12.9 | <p>ROUTE 13. From approved Taxi Ranks in Durban to approved Taxi Ranks in Manguza direct and return</p> <p>Forward Trip Route: From Cartwright Flats Taxi Rank into Umgeni Road turn into Argyle Road and join M4 proceed to N2 at Ballito, into and along N2, into and along R38, into and along R38 by passing Jozini into and along R22 to Kwangwanase, into Main Road Kwangwanase to Kwangwanase Taxi Rank and return.</p> <p>Return Trip Route: From Kwangwanase Taxi Rank into Main Road, into and along R22, into and along R38 passing Jozini, into and along N2, join M4 at Ballito, proceed along M4 to Durban, right into Argyle Street, left into Umgeni Road, right into Leopold Street, right into Warwick Avenue, right into Alice Street, left into Albert Street, to Cartwright Flats Taxi Rank.</p> |



transport

Department:
Transport
Province of KwaZulu-Natal

GAZETTE

LGKZNG39-2015-SEP

REGION: ALL

| | |
|-------|---|
| 12.10 | <p>ROUTE 14. From approved Taxi Rank in Durban to approved Taxi Rank in Mtubatuba direct and return</p> <p>Forward Trip Route: From Crabbe Street Taxi Rank, left into Osborne Street into First Avenue / Stamfordhill Road into Argyle Road join M4 proceed to N2 at Ballito, into and along N2 to Bhoboza Road (Mtubatuba) into and along Bhoboza Road, into and along Riverview Road, into and along John Ross Road, into and along Nyathi Road to Mtubatuba Taxi Rank and return.</p> <p>Return Trip Route: From Mtubatuba Taxi Rank, into and along Nyathi Road, into and along John Ross Road, into and along Riverview Road, into and along Bhoboza Road, into and along N2, join M4 at Ballito, proceed along M4 to Durban, right into Argyle Road, left into Umgeni Road, right into Leopold Street, right into Warwick Avenue, right into Alice Street, left into Albert Street, Umgeni Road to Crabbe Street Taxi Rank.</p> |
| 12.11 | <p>ROUTE 4. From approved Taxi Ranks in Durban to approved Taxi Ranks in Mahlabathini direct and return</p> <p>Forward Trip Route: From Crabbe Street Taxi Rank, into Osborne Street, into First Avenue / Stamfordhill Road into Argyle Road and join M4 proceed to N2 at Ballito, into and along N2 to R66, into and along R66 by passing Eshowe, into and along R34, right into and along R66 to Ulundi, into Princess Magogo Street to Ulundi Taxi Rank and return.</p> <p>Return Trip Route: From Ulundi Taxi Rank into Princess Mgogo Street, into and along R66, into and along R34, into and along R66 by passing Eshowe, into and along N2, join M4 at Ballito, proceed along M4 to Durban, right into Argyle Road, left into Umgeni Road, right into Leopold Street, right into Warwick Avenue, right into Alice Street, left into Albert Street, into Umgeni Road to Crabbe Street Taxi Rank.</p> |
| 12.12 | <p>ROUTE 15 From approved Taxi Rank in Durbanto approved Taxi Rank in Eshowe direct and return</p> <p>Forward Trip Route: From Crabbe Street Taxi Rank, left into Osborne Street into First Avenue / Stamfordhill Road into Argyle Road join M4 proceed to N2 at Ballito, continue along N2 to R66, into and along R66, to Eshowe, into and along John Ross Highway, into Osborne Road to Eshowe Taxi Rank and return.</p> <p>Return Trip Route: From Eshowe Taxi Rank into Osborne Road, into and along John Ross Highway, into and along R66, into and along N2, join M4 at Ballito, proceed along M4 to Durban, right into Argyle Road, left into Umgeni Road, right into Leopold Street, right into Warwick Avenue, right into Alice Street, left into Albert Street, Umgeni Road to Crabbe Street Taxi Rank.</p> |
| 12.13 | <p>ROUTE 16 From approved Taxi Rank in Durban to approved Taxi Rank in Mkuze direct and return</p> <p>Forward Trip Route: From Cartwright Flats Taxi Rank into Umgeni Road turn into Argyle Road and join M4 proceed to N2 at Ballito, into and along N2 right into Mkuze Main Road, into Eagle Avenue to Mkuze Taxi Rank and return.</p> <p>Return Trip Route: From Mkuze Taxi Rank into Eagle Avenue, into Main Road, into and along N2, join M4 at Ballito, proceed along M4 to Durban, right into Argyle Road, left into Umgeni Road, right into Leopold Street, right into Warwick Avenue, right into Alice Street, left into Albert Street to Cartwright Flats Taxi Rank.</p> |



transport

Department:
Transport
Province of KwaZulu-Natal

GAZETTE

LGKZNG39-2015-SEP
REGION: ALL

| | |
|-------|--|
| 12.14 | <p>ROUTE 17. From approved Taxi Rank in Durban to approved Taxi Rank in Stanger direct and re turn</p> <p>Forward Trip Route: From Cartwright Flats Taxi Rank into Umgeni Road turn into Argyle Road and join M4, into and along M4, into R214 via Umhlali, join R102 via Shakaskraal turn into Chief Albert Luthuli Street into Balcombe Road to Kwa Dukuza/Stanger Taxi Rank and return.</p> <p>Return Trip Route: From KwaDukuza / Stanger Taxi Rank into Balcombe Road, into Chief Albert Luthuli Street, join the R102 via Shakaskraal, into R214 via Umhlali, into and along M4 to Durban, into Argyle Road, left into Umgeni Road, right into Leopold Street, right into Warwick Avenue, right into Alice Street left into Albert Street, into Cartwright Flats Taxi Rank.</p> |
| 12.15 | <p>ROUTE 18. From approved Taxi Ranks in Durban to approved Taxi Ranks in Pongola direct and return</p> <p>Forward Trip Route: From Cartwright Flats Taxi Rank, into Umgeni Road, into Argyle Road join M4 proceed to N2 at Ballito, into and along N2 to Pongola, turning into Pongola Taxi Rank and return.</p> <p>Return Trip Route: From Pongola Taxi Rank, into and along N2, join M4 at Ballito, proceed along M4 to Durban, right into Argyle Road, left into Umgeni Road, right into Leopold Street, right into Warwick Avenue, right into Alice Street left into Albert Street, into Cartwright Flats Taxi Rank.</p> |
| 12.16 | <p>ROUTE 19. From approved Taxi Rank in Durban to approved Taxi Rank in Nongoma</p> <p>Forward Trip Route: From Crabbe Street Taxi Rank left into Osborne Street, into First Avenue / Stamfordhill Road into Argyle Road and join M4 proceed to N2 at Ballito, into and along N2 to R66, into and along R66 by passing Eshowe, into and along R34, turn to R66 to Nongoma by passing Ulundi to Nongoma Taxi Rank and return.</p> <p>Return Trip Route: From Nongoma Taxi Rank, turn into R66 by passing Ulundi, into and along R34, into and along R66 by passing Eshowe, into and along N2, join M4 at Ballito, proceed along M4 to Durban, right into Argyle Road, left into Umgeni Road, right into Leopold Street, right into Warwick Avenue, right into Alice Street, left into Albert Street, Umgeni Road, to Crabbe Street Taxi Rank.</p> |
| 12.17 | <p>ROUTE 20. From approved Taxi Rank in Durban to approved Taxi Rank in Hlabisa direct and return</p> <p>Forward Trip Route: From Crabbe Street Taxi Rank left into Osborne Street, into First Avenue / Stamfordhill Road into Argyle Road join M4 proceed to N2 at Ballito, into and along N2 to R618 at Mtubatuba, into and along R618 to Taxi Rank at Hlabisa and return.</p> <p>Return Trip Route: From Hlabisa Taxi Rank into and along R618, into and along N2, join M4 at Ballito, proceed along M4 to Durban, right into Argyle Road, left into Umgeni Road, right into Leopold Street, right into Warwick Avenue, right into Alice Street, left into Albert Street, Umgeni Road to Crabbe Street Taxi Rank.</p> |



transport

Department:
Transport
Province of KwaZulu-Natal

GAZETTE

LGKZNG39-2015-SEP

REGION: ALL

| | |
|-------|---|
| 12.18 | <p>ROUTE 21. From approved Taxi Rank in Durban to approved Taxi Rank in Vryheid direct and return</p> <p>Forward Trip Route: From Crabbe Street Taxi Rank left into Osborne Street, into First Avenue, Stamfordhill Road join M4 proceed to N2 at Ballito into and along N2, to R66 via Gingindlovu into and along R34 via Melmoth and continue to Vryheid East on R34 join Stretch Street and turn at Bocret Street to Vryheid Taxi Rank and return.</p> <p>Return Trip Route: From Vryheid Taxi Rank into Bocret Street, into Stretch Street, into R34 West, into and along R34 via Melmoth, into and along R66 via Gingindlovu, into and along N2, join M4 at Ballito, proceed along M4 to Durban, right into Argyle Road, left into Umgeni Road, right into Leopold Street, right into Warwick Avenue, right into Alice Street, left into Albert Street, Umgeni Road to Crabbe Street Taxi Rank.</p> <p>NB: RETURN JOURNEY</p> <p>The return trip is the forward trip in reverse save and except where one way streets in city areas do not allow this whereupon the route shall be as close as possible to that of the forward trip and as prescribed by the relevant Local Authority.</p> |
| 12.19 | <p>SCHEDULE "B"</p> <p>Inter -Provincial Routes</p> <p>ROUTE 1B. From approved Taxi Rank in Durban to approved Taxi Rank in Ficksburg direct and return</p> <p>Forward Trip Route: From Cartwright Flats taxi rank into and along Umgeni Road right into and along Leopold Street into and along N3 to Harrismith into and along R712, into and along R711 via Fouriesberg, into and along R26 to Ficksburg, into McCabe Street, into and along Toorn Street to Taxi Rank in Ficksburg and return</p> <p>Return Trip Route: From Ficksburg Taxi Rank into and along Toorn Street, into McCabe Street into and along R26, into and along R711 via Ficksburg, into and along R712 to Harrismith into and along N3 to Durban, into Old Dutch Road, Alice Street, left into Albert Street, into Cartwright Flats Taxi Rank.</p> <p>Alternatively via Pinetown on return trips to Durban (Drop passengers only): From Ficksburg Taxi Rank...to N3 into and along M13 to Pinetown into and along Old Main Road right into Crompton Street to M13, join N3 at Paradise Valley into and along N3 to Durban, into Old Dutch Road, Alice Street left into Albert Street to Cartwright Flats Taxi Rank. No passengers to be picked up in Pinetown.</p> |



transport

Department:
Transport
Province of KwaZulu-Natal

GAZETTE

LGKZNG39-2015-SEP

REGION: ALL

| | |
|-------|--|
| 12.20 | <p>ROUTE 2B. From approved Taxi Rank in Durban to Wanderers Street, Johannesburg to Park City Taxi Rank No. 2 direct and return</p> <p>Forward Trip Route: From Crabbe Street / Osborne Street Taxi Rank into First Avenue, Epsome Road, Umgeni Road, Leopold Street, into and along N3 by passing Pietermaritzburg, Harrismith to M2 West Johannesburg, into and along Harrow Road, Anderson Street, Troy Street, Plain Street, Wanderers Street, to Wanderers Street Taxi Rank Johannesburg and return.</p> <p>Return Trip Route: From Wanderers Street Taxi Rank into Plain Street, Troy Street, Anderson Street, into and along Harrow Road, into and along M2 East, into and along N3 passing Harrismith, and Pietermaritzburg to Durban, into Old Dutch Road, Alice Street, left into Albert Street, Umgeni Road into Crabbe Street / Osborne Street Taxi Rank.</p> <p>Alternatively via Pinetown on return trips to Durban (Drop passengers only): From Johannesburg...to N3 into and along M13 to Pinetown into and along Old Main Road right into Crompton Street to M13, join N3 at Paradise Valley into and along N3 to Durban, into Old Dutch Road, Alice Street left into Albert Street, Umgeni Road to Crabbe Street / Osborne Street Taxi Rank. No passengers to be picked up in Pinetown.</p> |
| 12.21 | <p>ROUTE 3B. From approved Taxi Rank in Durban to approved Taxi Rank in Qwaqwa direct and return</p> <p>Forward Trip Route: From Cartwright Flats Taxi Rank into and along Umgeni Road, into and along Leopold Street, into and along N3 to Harrismith from Harrismith along R712, into and along R57 to Phuthaditjaba into and along Mampoi Street to Qwaqwa Taxi Rank and return.</p> <p>Alternatively ...into and along N3 to R74, into and along R74, to R712, into and along R712, into and along R57 to Phuthaditjaba, Mampoi Street to Qwaqwa Taxi Rank and return.</p> <p>Return Trip Route: From Qwaqwa Taxi Rank into and along Mampoi Street, into and along R57, into and along R712 to Harrismith, into and along N3 to Durban, into Old Dutch Road, Alice Street, left into Albert Street, into Cartwright Flats Taxi Rank.</p> <p>Alternatively via Pinetown on return trips to Durban (Drop passengers only): From Qwaqwa Taxi Rank...to N3 into and along M13 to Pinetown into and along Old Main Road right into Crompton Street to M13, join N3 at Paradise Valley into and along N3 to Durban into Old Dutch Road, Alice Street left into Albert Street to Cartwright Flats Taxi Rank. No passengers to be picked up in Pinetown.</p> |



transport

Department:
Transport
Province of KwaZulu-Natal

GAZETTE

LGKZNG39-2015-SEP

REGION: ALL

| | |
|-------|---|
| 12.22 | <p>ROUTE 4B. From approved Taxi Rank in Durban to approved Taxi Rank in Welkom direct and return</p> <p>Forward Trip Route: From Cartwright Flats Taxi Rank into and along Umgeni Road, right into and along Leopold Street into and along N3 to Harrismith, into and along N5 via Bethlehem, Senekal, into and along R70 via Ventersberg, into and along R73 via Virginia into and along Power Road to Constantia / Mothusi Road to Taxi Rank in Welkom and return.</p> <p>Return Trip Route: From Welkom Taxi Rank into Constantia / Mothusi Road, into and along Power Road, into and along R73 via Virginia, into and along R70 via Ventersberg, into and along N5 via Senekal and Bethlehem, into Harrismith, into and along N3 to Durban, into Old Dutch Road, Alice Street, left into Albert Street, into Cartwright Flats Taxi Rank.</p> <p>Alternatively via Pinetown on return trips to Durban (Drop passengers only): From Welkom...to N3 into and along M13 to Pinetown into and along Old Main Road right into Crompton Street to M13, join N3 at Paradise Valley into and along N3 to Durban into Old Dutch Road, Alice Street to Cartwright Flats Taxi Rank. No passengers to be picked up in Pinetown.</p> <p>NB: RETURN JOURNEY</p> <p>The return trip is the forward trip in reverse save and except where one way streets in city areas do not allow this whereupon the route shall be as close as possible to that of the forward trip and as prescribed by the relevant Local Authority.</p> |
| 12.23 | <p>ROUTE 8 From approved Taxi Rank in Durban to approved Taxi Rank in Gingindlovu direct and return</p> <p>Forward Trip Route: From Crabbe Street Taxi Rank, into Osborne Street, into First Avenue/Stamfordhill Road into Argyle Road join M4 proceed to N2 at Ballito, proceed along the N2 to R258, into and along R258, into and along road R102 to Main Street, Gingindlovu, continue along Main Street to Gingindlovu Taxi Rank and return.</p> <p>Return Trip Route: From Gingindlovu Taxi Rank into Main Street, into and along R258, into N2, join M4 at Ballito, proceed along M4 to Durban, right into Argyle Road, left into Umgeni Road, right into Leopold Street, right into Warwick Avenue, right into Alice Street, left into Albert Street, into Umgeni Road to Crabbe Street Taxi Rank.</p> |
| 12.24 | <p>ROUTE 2. From approved Taxi Rank in Durban to approved Taxi Rank in Kranskop direct and return</p> <p>Forward Trip Route: From Cartwright Flats Taxi Rank into Umgeni Road turn into Argyle Road and join M4 proceed to N2 at Ballito, proceed along N2 into and along R74 by passing Stanger to Kranskop, right into Main Road Kranskop to Kranskop Taxi Rank and return.</p> <p>Return Trip Route: From Kranskop Taxi Rank, into Main Road, into and along R74 by passing Stanger, into and along N2, join M4 at Ballito, proceed along M4 to Durban, right into Argyle Road, left into Umgeni Road, right into Leopold Street, right into Warwick Avenue, right into Alice Street, left into Albert Street to Cartwright Flats Taxi Rank.</p> |

**transport**

Department:
Transport
Province of KwaZulu-Natal

GAZETTE

LGKZNG39-2015-SEP

REGION: ALL

12.25 DURBAN LONG DISTANCE TAXI ASSOCIATION

SCHEDULE "A"

Provincial Routes

ROUTE 1

1. From approved Taxi Rank in Durban to Approved Taxi Rank in Dundee direct and return

Forward trip

Route:

From Crabbe Street Taxi Rank, into Osborne Street, into First Avenue join Epsome Road, Umgeni Road into Leopold Street join N3 and proceed along N3 to R103 at Colenso, along R103 join N11 proceed to R692 to Dundee into and along R68 into Dundee and turn to Victoria Street Taxi Rank in Dundee and return.

Return Trip

Route:

From Victoria Street Taxi Rank into and along R68, into and along R692, into and along N11, into and along R103, join N3 at Colenso, into and along N3 to Durban, Old Dutch Road, Alice Street, left into Albert Street, Umgeni Road to Crabbe Street Taxi Rank.



transport

Department:
Transport
Province of KwaZulu-Natal

GAZETTE

LGKZNG39-2015-SEP

REGION: ALL

| | |
|---|--|
| 1) Application Number: APP0043291 | 2) Gazette Number: LGKZNG39-2015-SEP |
| 3) Applicant: BE SHEZI ID NO. 4811015266089 Association: DURBAN LONG DISTANCE TAXI ASSOCIATION | 4) Applicant Address: F 1168 NTUZUMA P O NTUZUMA 4360 |
| 5) Existing Licence Holder: NOT APPLICABLE ID NO. NOT APPLICABLE | 6) Existing Licence Holder Address: NOT APPLICABLE |
| 7) Type of application: NEW OPERATING LICENCE | 8) Operating Licence Number: LKNKZN017532 |
| 9) Vehicle Type: MINIBUS | 10) 1 x 14 (SEATED) + 0 (STANDING) |
| 11) Region: DURBAN CENTRAL | |
| 12.1 | <p>ROUTE 4. From approved Taxi Ranks in Durban to approved Taxi Ranks in Mahlabathini direct and return</p> <p>Forward Trip Route: From Crabbe Street Taxi Rank, into Osborne Street, into First Avenue / Stamfordhill Road into Argyle Road and join M4 proceed to N2 at Ballito, into and along N2 to R66, into and along R66 by passing Eshowe, into and along R34, right into and along R66 to Ulundi, into Princess Magogo Street to Ulundi Taxi Rank and return.</p> <p>Return Trip Route: From Ulundi Taxi Rank into Princess Mgogo Street, into and along R66, into and along R34, into and along R66 by passing Eshowe, into and along N2, join M4 at Ballito, proceed along M4 to Durban, right into Argyle Road, left into Umgeni Road, right into Leopold Street, right into Warwick Avenue, right into Alice Street, left into Albert Street, into Umgeni Road to Crabbe Street Taxi Rank.</p> |
| 12.2 | <p>ROUTE 2. From approved Taxi Rank in Durban to approved Taxi Rank in Kranskop direct and return</p> <p>Forward Trip Route: From Cartwright Flats Taxi Rank into Umgeni Road turn into Argyle Road and join M4 proceed to N2 at Ballito, proceed along N2 into and along R74 by passing Stanger to Kranskop, right into Main Road Kranskop to Kranskop Taxi Rank and return.</p> <p>Return Trip Route: From Kranskop Taxi Rank, into Main Road, into and along R74 by passing Stanger, into and along N2, join M4 at Ballito, proceed along M4 to Durban, right into Argyle Road, left into Umgeni Road, right into Leopold Street, right into Warwick Avenue, right into Alice Street, left into Albert Street to Cartwright Flats Taxi Rank.</p> |



transport

Department:
Transport
Province of KwaZulu-Natal

GAZETTE

LGKZNG39-2015-SEP

REGION: ALL

| | |
|------|---|
| 12.3 | <p>DURBAN LONG DISTANCE TAXI ASSOCIATION</p> <p>SCHEDULE "A"</p> <p>Provincial Routes</p> <p>ROUTE 1 1.From approved Taxi Rank in Durban to Approved Taxi Rank in Dundee direct and return</p> <p>Forward trip Route: From Crabbe Street Taxi Rank, into Osborne Street, into First Avenue join Epsome Road, Umgeni Road into Leopold Street join N3 and proceed along N3 to R103 at Colenso, along R103 join N11 proceed to R692 to Dundee into and along R68 into Dundee and turn to Victoria Street Taxi Rank in Dundee and return.</p> <p>Return Trip Route: From Victoria Street Taxi Rank into and along R68, into and along R692, into and along N11, into and along R103, join N3 at Colenso, into and along N3 to Durban, Old Dutch Road, Alice Street, left into Albert Street, Umgeni Road to Crabbe Street Taxi Rank.</p> |
| 12.4 | <p>ROUTE3. From approved Taxi Rank in Durban to approved Taxi Rank in Richardsbay direct and return</p> <p>Forward Trip Route: From Crabbe Street Taxi Rank, into Osborne Street, into First Avenue / Stamfordhill Road into Argyle Road join M4 proceed to N2 at Ballito, into and along N2 to R34, into and along R34 (John Ross Highway), into and along Bullion Road, into Kruger Rand Road to Richardsbay Taxi Rank and return.</p> <p>Return Trip Route: From Richardsbay Taxi Rank, into Kruger Rand road, into and along Bullion road, along R34 (John Ross Highway), into and along N2, join M4 at Ballito, proceed along M4 to Durban, right into Argyle Road, left into Umgeni road, right into Leopold Street, right into Warwick avenue, right into Alice Street, left into Albert Street, into Umgeni Road into Crabbe Street Taxi Rank.</p> |
| 12.5 | <p>ROUTE 5. From approved Taxi Ranks in Durban to approved Taxi Ranks in Hluhluwe direct and return</p> <p>Forward Trip Route: From Crabbe Street Taxi Rank, into Osborne Street, into First Avenue / Stamfordhill Road into Argyle Road join M4 proceed to N2 at Ballito, into and along N2 to R22 at Hluhluwe into and along R22, to Main Road Hluhluwe, into Hluhluwe Taxi Rank and return.</p> <p>Return Trip Route: From Hluhluwe Taxi Rank, into Main Road, into and along R22, into and along N2, join M4 at Ballito, proceed along M4 to Durban, right into Argyle Road, left into Umgeni Road, right into Leopold Street, right into Warwick Avenue, right into Alice Street, left into Albert Street, into Umgeni Road to Crabbe Street Taxi Rank</p> |



transport

Department:
Transport
Province of KwaZulu-Natal

GAZETTE

LGKZNG39-2015-SEP

REGION: ALL

| | |
|------|---|
| 12.6 | <p>ROUTE 6. From approved Taxi Ranks in Durban to approved Taxi Ranks in Newcastle direct and return</p> <p>Forward Trip Route: From Crabbe Street Taxi Rank, into Osborne Street, into First Avenue into Epsome Road and turn into Leopold Street, into and along N3 and proceed to R103 at Colenso into and along R103, into and along N11 to Newcastle, turn into Allen Street, into Kirkland Street, Voortrekker Street to Newcastle Taxi Rank and return.</p> <p>Return Trip Route: From Newcastle Taxi Rank into Voortrekker Street, into Kirkland Street, into Allen Street, into and along N11, into and along R103, join N3 at Colenso, into and along N3 to Durban, into Old Dutch Road, Alice Street</p> |
| 12.7 | <p>ROUTE 7. From approved Taxi Rank in Durban to approved Taxi Rank in Ladysmith direct and return</p> <p>Forward Trip Route: From Crabbe Street Taxi Rank, into Osborne Street into First Avenue, join Epsome Road, Umgeni Road into Leopold Street join N3 and proceed along N3, from N3 onto R103 at Colenso join N11 into Ladysmith and turn at Queen Street to Ladysmith Taxi Rank and return.</p> <p>Return Trip Route: From Ladysmith Taxi Rank into Queen Street, into N11, into and along R103, join N3 at Colenso, into and along N3 to Durban, into Old Dutch Road, Alice Street, left into Albert Street, Umgeni Road to Crabbe Street Taxi Rank.</p> |
| 12.8 | <p>ROUTE8. From approved Taxi Rank in Durban to approved Taxi Rank in Gingindlovu direct and return</p> <p>Forward Trip Route: From Crabbe Street Taxi Rank, into Osborne Street, into First Avenue / Stamfordhill Road into Argyle Road join M4 proceed to N2 at Ballito, proceed along the N2 to R258, into and along R258, into and along road R102 to Main Street, Gingindlovu, continue along Main Street to Gingindlovu Taxi Rank and return.</p> <p>Return Trip Route: From Gingindlovu Taxi Rank into Main Street, into and along R102, into and along R258, into N2, join M4 at Ballito, proceed along M4 to Durban, right into Argyle Road, left into Umgeni Road, right into Leopold Street, right into Warwick Avenue, right into Alice Street, left into Albert Street, into Umgeni Road to Crabbe Street Taxi Rank.</p> |



transport

Department:
Transport
Province of KwaZulu-Natal

GAZETTE

LGKZNG39-2015-SEP

REGION: ALL

| | |
|-------|--|
| 12.9 | <p>ROUTE 9. From approved Taxi Rank in Durban to approved Taxi Ranks in Empangeni direct and return</p> <p>Forward Trip Route: From Crabbe Street Taxi Rank, into Osborne Street, into First Avenue / Stamfordhill Road into Argyle Road join M4 proceed to N2 at Ballito, into and along N2 to R66, into and along R66 by passing Gingindlovu, into along R102 to Empangeni, left into and along John Ross Highway to Empangeni "A" Taxi Rank and return.</p> <p>Return Trip Route: From Empangeni "A" Taxi Rank into and along John Ross Highway, right into R102, into and along R66 by passing Gingindlovu, into and along N2, join M4 at Ballito, proceed along M4 to Durban, right into Argyle Road, left into Umgeni Road, right into Leopold Street, right into Warwick Avenue, right into Alice Street, left into Albert Street, into Umgeni Road to Crabbe Street taxi Rank.</p> <p>Forward Trip Route: From Crabbe Street Taxi Rank, into Osborne Street, into First Avenue / Stamfordhill Road into Argyle Road join M4 proceed to N2 at Ballito, into and along N2 to R66, into and along R66 by passing Gingindlovu into and along R102, into and along Tanner Road (Empangeni Rail), to "B" Rank Empangeni Rail and return.</p> <p>Return Trip Route: From "B" Rank Empangeni Rail into and along Tanner Road, into and along R102, into and along R66 by passing Gingindlovu, into N2, join M4 at Ballito, proceed along M4 to Durban, right into Argyle Road, into Umgeni Road, right into Leopold Street, right into Warwick Avenue, right into Alice Street, left into Albert Street, into Umgeni Road to Crabbe Street Taxi rank.</p> |
| 12.10 | <p>ROUTE 10. From approved Taxi Rank in Durban to approved Taxi Rank in Mandini direct and return</p> <p>Forward Trip Route: From Cartwright Flats Taxi Rank into Umgeni Road turn into Argyle Road and join M4 proceed to N2 at Ballito, into and along N2 until R245, into and along R245 via Darnall to R102, into and along R102 to R258 into Mandini, into and along main road Mandini to Amatikulu ranking at the Mandini Taxi Rank and return.</p> <p>Return Trip Route: From Mandini Taxi Rank into and along Main Road from Amatikulu, into R258, into and along R102 via Darnall into and along R245, into N2, join M4 at Ballito, proceed along M4 to Durban, right into Argyle Road, left into Umgeni Road, right into Leopold Street, right into Warwick Avenue, right into Alice Street, left into Albert Street to Cartwright Flats Taxi Rank.</p> |
| 12.11 | <p>ROUTE 11. From approved Taxi Ranks in Durban to approved Taxi Rank in Melmoth direct and return</p> <p>Forward Trip Route: From Crabbe Street Taxi Rank, left into Osborne, into First Avenue / Stamfordhill Road into Argyle Road join M4 proceed to N2 at Ballito, into and along N2 to R66, into and along R66 to Melmoth, into and Victoria Street to Melmoth Taxi Rank and return.</p> <p>Return Trip Route: From Melmoth Taxi Rank into Victoria Street, into and along R66, into and along N2, join M4 at Ballito, proceed along M4 to Durban, right into Argyle Road, left into Umgeni Road, right into Leopold Street, right in to Warwick Avenue, right into Alice Street, left into Albert Street, into Umgeni Road to Crabbe Street Taxi Rank.</p> |



transport

Department:
Transport
Province of KwaZulu-Natal

GAZETTE

LGKZNG39-2015-SEP

REGION: ALL

| | |
|-------|---|
| 12.12 | <p>ROUTE 12 From approved Taxi Rank in Durban to approved Taxi Rank in Babanango direct and return</p> <p>Forward Trip Route: From Cartwright Flats Taxi Rank into Umgeni Road turn into Argyle Road and join M4 proceed to N2 at Ballito, into and along the N2 to R66, into and along R66, left into and along R68 to Taxi Rank at Babanango and return.</p> <p>Return Trip Route: From Babanango Taxi Rank into and along R68, into and along R66, into N2, join M4 at Ballito, proceed along M4 to Durban, right into Argyle Road, left into Umgeni Road, right into Leopold Street, right into Warwick Avenue, right into Alice Street, left into Albert Street, to Cartwright Flats Taxi Rank.</p> |
| 12.13 | <p>ROUTE 13. From approved Taxi Ranks in Durban to approved Taxi Ranks in Manguza direct and return</p> <p>Forward Trip Route: From Cartwright Flats Taxi Rank into Umgeni Road turn into Argyle Road and join M4 proceed to N2 at Ballito, into and along N2, into and along R38, into and along R38 by passing Jozini into and along R22 to Kwangwanase, into Main Road Kwangwanase to Kwangwanase Taxi Rank and return.</p> <p>Return Trip Route: From Kwangwanase Taxi Rank into Main Road, into and along R22, into and along R38 passing Jozini, into and along N2, join M4 at Ballito, proceed along M4 to Durban, right into Argyle Street, left into Umgeni Road, right into Leopold Street, right into Warwick Avenue, right into Alice Street, left into Albert Street, to Cartwright Flats Taxi Rank.</p> |
| 12.14 | <p>ROUTE 14. From approved Taxi Rank in Durban to approved Taxi Rank in Mtubatuba direct and return</p> <p>Forward Trip Route: From Crabbe Street Taxi Rank, left into Osborne Street into First Avenue / Stamfordhill Road into Argyle Road join M4 proceed to N2 at Ballito, into and along N2 to Bhoboza Road (Mtubatuba) into and along Bhoboza Road, into and along Riverview Road, into and along John Ross Road, into and along Nyathi Road to Mtubatuba Taxi Rank and return.</p> <p>Return Trip Route: From Mtubatuba Taxi Rank, into and along Nyathi Road, into and along John Ross Road, into and along Riverview Road, into and along Bhoboza Road, into and along N2, join M4 at Ballito, proceed along M4 to Durban, right into Argyle Road, left into Umgeni Road, right into Leopold Street, right into Warwick Avenue, right into Alice Street, left into Albert Street, Umgeni Road to Crabbe Street Taxi Rank.</p> |



transport

Department:
Transport
Province of KwaZulu-Natal

GAZETTE

LGKZNG39-2015-SEP
REGION: ALL

| | |
|-------|---|
| 12.15 | <p>ROUTE 15 From approved Taxi Rank in Durban to approved Taxi Rank in Eshowe direct and return</p> <p>Forward Trip Route: From Crabbe Street Taxi Rank, left into Osborne Street into First Avenue / Stamfordhill Road into Argyle Road join M4 proceed to N2 at Ballito, continue along N2 to R66, into and along R66, to Eshowe, into and along John Ross Highway, into Osborne Road to Eshowe Taxi Rank and return.</p> <p>Return Trip Route: From Eshowe Taxi Rank into Osborne Road, into and along John Ross Highway, into and along R66, into and along N2, join M4 at Ballito, proceed along M4 to Durban, right into Argyle Road, left into Umgeni Road, right into Leopold Street, right into Warwick Avenue, right into Alice Street, left into Albert Street, Umgeni Road to Crabbe Street Taxi Rank.</p> |
| 12.16 | <p>ROUTE 16 From approved Taxi Rank in Durban to approved Taxi Rank in Mkuze direct and return</p> <p>Forward Trip Route: From Cartwright Flats Taxi Rank into Umgeni Road turn into Argyle Road and join M4 proceed to N2 at Ballito, into and along N2 right into Mkuze Main Road, into Eagle Avenue to Mkuze Taxi Rank and return.</p> <p>Return Trip Route: From Mkuze Taxi Rank into Eagle Avenue, into Main Road, into and along N2, join M4 at Ballito, proceed along M4 to Durban, right into Argyle Road, left into Umgeni Road, right into Leopold Street, right into Warwick Avenue, right into Alice Street, left into Albert Street to Cartwright Flats Taxi Rank.</p> |
| 12.17 | <p>ROUTE 17. From approved Taxi Rank in Durban to approved Taxi Rank in Stanger direct and return</p> <p>Forward Trip Route: From Cartwright Flats Taxi Rank into Umgeni Road turn into Argyle Road and join M4, into and along M4, into R214 via Umhlali, join R102 via Shakaskraal turn into Chief Albert Luthuli Street into Balcombe Road to Kwa Dukuza/Stanger Taxi Rank and return.</p> <p>Return Trip Route: From KwaDukuza / Stanger Taxi Rank into Balcombe Road, into Chief Albert Luthuli Street, join the R102 via Shakaskraal, into R214 via Umhlali, into and along M4 to Durban, into Argyle Road, left into Umgeni Road, right into Leopold Street, right into Warwick Avenue, right into Alice Street left into Albert Street, into Cartwright Flats Taxi Rank.</p> |
| 12.18 | <p>ROUTE 18. From approved Taxi Ranks in Durban to approved Taxi Ranks in Pongola direct and return</p> <p>Forward Trip Route: From Cartwright Flats Taxi Rank, into Umgeni Road, into Argyle Road join M4 proceed to N2 at Ballito, into and along N2 to Pongola, turning into Pongola Taxi Rank and return.</p> <p>Return Trip Route: From Pongola Taxi Rank, into and along N2, join M4 at Ballito, proceed along M4 to Durban, right into Argyle Road, left into Umgeni Road, right into Leopold Street, right into Warwick Avenue, right into Alice Street left into Albert Street, into Cartwright Flats Taxi Rank.</p> |



transport

Department:
Transport
Province of KwaZulu-Natal

GAZETTE

LGKZNG39-2015-SEP

REGION: ALL

| | |
|-------|---|
| 12.19 | <p>ROUTE 19. From approved Taxi Rank in Durban to approved Taxi Rank in Nongoma</p> <p>Forward Trip Route: From Crabbe Street Taxi Rank left into Osborne Street, into First Avenue / Stamfordhill Road into Argyle Road and join M4 proceed to N2 at Ballito, into and along N2 to R66, into and along R66 by passing Eshowe, into and along R34, turn to R66 to Nongoma by passing Ulundi to Nongoma Taxi Rank and return.</p> <p>Return Trip Route: From Nongoma Taxi Rank, turn into R66 by passing Ulundi, into and along R34, into and along R66 by passing Eshowe, into and along N2, join M4 at Ballito, proceed along M4 to Durban, right into Argyle Road, left into Umgeni Road, right into Leopold Street, right into Warwick Avenue, right into Alice Street, left into Albert Street, Umgeni Road, to Crabbe Street Taxi Rank.</p> |
| 12.20 | <p>ROUTE 20. From approved Taxi Rank in Durban to approved Taxi Rank in Hlabisa direct and return</p> <p>Forward Trip Route: From Crabbe Street Taxi Rank left into Osborne Street, into First Avenue / Stamfordhill Road into Argyle Road join M4 proceed to N2 at Ballito, into and along N2 to R618 at Mtubatuba, into and along R618 to Taxi Rank at Hlabisa and return.</p> <p>Return Trip Route: From Hlabisa Taxi Rank into and along R618, into and along N2, join M4 at Ballito, proceed along M4 to Durban, right into Argyle Road, left into Umgeni Road, right into Leopold Street, right into Warwick Avenue, right into Alice Street, left into Albert Street, Umgeni Road to Crabbe Street Taxi Rank.</p> |
| 12.21 | <p>ROUTE 21. From approved Taxi Rank in Durban to approved Taxi Rank in Vryheid direct and return</p> <p>Forward Trip Route: From Crabbe Street Taxi Rank left into Osborne Street, into First Avenue, Stamfordhill Road join M4 proceed to N2 at Ballito into and along N2, to R66 via Gingindlovu into and along R34 via Melmoth and continue to Vryheid East on R34 join Stretch Street and turn at Bocret Street to Vryheid Taxi Rank and return.</p> <p>Return Trip Route: From Vryheid Taxi Rank into Bocret Street, into Stretch Street, into R34 West, into and along R34 via Melmoth, into and along R66 via Gingindlovu, into and along N2, join M4 at Ballito, proceed along M4 to Durban, right into Argyle Road, left into Umgeni Road, right into Leopold Street, right into Warwick Avenue, right into Alice Street, left into Albert Street, Umgeni Road to Crabbe Street Taxi Rank.</p> <p>NB: RETURN JOURNEY</p> <p>The return trip is the forward trip in reverse save and except where one way streets in city areas do not allow this whereupon the route shall be as close as possible to that of the forward trip and as prescribed by the relevant Local Authority.</p> |



transport

Department:
Transport
Province of KwaZulu-Natal

GAZETTE

LGKZNG39-2015-SEP

REGION: ALL

| | |
|-------|---|
| 12.22 | <p>SCHEDULE "B"</p> <p>Inter -Provincial Routes</p> <p>ROUTE 1B. From approved Taxi Rank in Durban to approved Taxi Rank in Ficksburg direct and return</p> <p>Forward Trip Route: From Cartwright Flats taxi rank into and along Umgeni Road right into and along Leopold Street into and along N3 to Harrismith into and along R712, into and along R711 via Fouriesberg, into and along R26 to Ficksburg, into Mc Cabe Street, into and along Toorn Street to Taxi Rank in Ficksburg and return</p> <p>Return Trip Route: From Ficksburg Taxi Rank into and along Toorn Street, into McCabe Street into and along R26, into and along R711 via Ficksburg, into and along R712 to Harrismith into and along N3 to Durban, into Old Dutch Road, Alice Street, left into Albert Street, into Cartwright Flats Taxi Rank.</p> <p>Alternatively via Pinetown on return trips to Durban (Drop passengers only): From Ficksburg Taxi Rank...to N3 into and along M13 to Pinetown into and along Old Main Road right into Crompton Street to M13, join N3 at Paradise Valley into and along N3 to Durban, into Old Dutch Road, Alice Street left into Albert Street to Cartwright Flats Taxi Rank. No passengers to be picked up in Pinetown.</p> |
| 12.23 | <p>ROUTE 2B. From approved Taxi Rank in Durban to Wanderers Street, Johannesburg to Park City Taxi Rank No. 2 direct and return</p> <p>Forward Trip Route: From Crabbe Street / Osborne Street Taxi Rank into First Avenue, Epsome Road, Umgeni Road, Leopold Street, into and along N3 by passing Pietermaritzburg, Harrismith to M2 West Johannesburg, into and along Harrow Road, Anderson Street, Troy Street, Plain Street, Wanderers Street, to Wanderers Street Taxi Rank Johannesburg and return.</p> <p>Return Trip Route: From Wanderers Street Taxi Rank into Plain Street, Troy Street, Anderson Street, into and along Harrow Road, into and along M2 East, into and along N3 passing Harrismith, and Pietermaritzburg to Durban, into Old Dutch Road, Alice Street, left into Albert Street, Umgeni Road into Crabbe Street / Osborne Street Taxi Rank.</p> <p>Alternatively via Pinetown on return trips to Durban (Drop passengers only): From Johannesburg...to N3 into and along M13 to Pinetown into and along Old Main Road right into Crompton Street to M13, join N3 at Paradise Valley into and along N3 to Durban, into Old Dutch Road, Alice Street left into Albert Street, Umgeni Road to Crabbe Street / Osborne Street Taxi Rank. No passengers to be picked up in Pinetown.</p> |



transport

Department:
Transport
Province of KwaZulu-Natal

GAZETTE

LGKZNG39-2015-SEP

REGION: ALL

| | |
|-------|---|
| 12.24 | <p>ROUTE 3B. From approved Taxi Rank in Durban to approved Taxi Rank in Qwaqwa direct and return</p> <p>Forward Trip Route: From Cartwright Flats Taxi Rank into and along Umgeni Road, into and along Leopold Street, into and along N3 to Harrismith from Harrismith along R712, into and along R57 to Phuthaditjaba into and along Mampoi Street to Qwaqwa Taxi Rank and return.</p> <p>Alternatively ...into and along N3 to R74, into and along R74, to R712, into and along R712, into and along R57 to Phuthaditjaba, Mampoi Street to Qwaqwa Taxi Rank and return.</p> <p>Return Trip Route: From Qwaqwa Taxi Rank into and along Mampoi Street, into and along R57, into and along R712 to Harrismith, into and along N3 to Durban, into Old Dutch Road, Alice Street, left into Albert Street, into Cartwright Flats Taxi Rank.</p> <p>Alternatively via Pinetown on return trips to Durban (Drop passengers only): From Qwaqwa Taxi Rank...to N3 into and along M13 to Pinetown into and along Old Main Road right into Crompton Street to M13, join N3 at Paradise Valley into and along N3 to Durban into Old Dutch Road, Alice Street left into Albert Street to Cartwright Flats Taxi Rank. No passengers to be picked up in Pinetown.</p> |
| 12.25 | <p>ROUTE 4B. From approved Taxi Rank in Durban to approved Taxi Rank in Welkom direct and return</p> <p>Forward Trip Route: From Cartwright Flats Taxi Rank into and along Umgeni Road, right into and along Leopold Street into and along N3 to Harrismith, into and along N5 via Bethlehem, Senekal, into and along R70 via Ventersberg, into and along R73 via Virginia into and along Power Road to Constantia / Mothusi Road to Taxi Rank in Welkom and return.</p> <p>Return Trip Route: From Welkom Taxi Rank into Constantia / Mothusi Road, into and along Power Road, into and along R73 via Virginia, into and along R70 via Ventersberg, into and along N5 via Senekal and Bethlehem, into Harrismith, into and along N3 to Durban, into Old Dutch Road, Alice Street, left into Albert Street, into Cartwright Flats Taxi Rank.</p> <p>Alternatively via Pinetown on return trips to Durban (Drop passengers only): From Welkom...to N3 into and along M13 to Pinetown into and along Old Main Road right into Crompton Street to M13, join N3 at Paradise Valley into and along N3 to Durban into Old Dutch Road, Alice Street to Cartwright Flats Taxi Rank. No passengers to be picked up in Pinetown.</p> <p>NB: RETURN JOURNEY</p> <p>The return trip is the forward trip in reverse save and except where one way streets in city areas do not allow this whereupon the route shall be as close as possible to that of the forward trip and as prescribed by the relevant Local Authority.</p> |



transport

Department:
Transport
Province of KwaZulu-Natal

GAZETTE

LGKZNG39-2015-SEP

REGION: ALL

| | |
|--|--|
| 1) Application Number: APP0043293 | 2) Gazette Number: LGKZNG39-2015-SEP |
| 3) Applicant: JJ DUMAKUDE ID NO. 5908115337080 Association: DURBAN LONG DISTANCE TAXI ASSOCIATION | 4) Applicant Address: 32 UMGENI RD 273 UMGENI CENTRE, DURBAN KWA ZULU NATAL 4001 |
| 5) Existing Licence Holder: NOT APPLICABLE ID NO. NOT APPLICABLE | 6) Existing Licence Holder Address: NOT APPLICABLE |
| 7) Type of application: NEW OPERATING LICENCE | 8) Operating Licence Number: LKNKZN0119385 |
| 9) Vehicle Type: MIDIBUS | 10) 1 x 22 (SEATED) + 0 (STANDING) |
| 11) Region: DURBAN CENTRAL | |
| 12.1 | <p>ROUTE 4. From approved Taxi Ranks in Durban to approved Taxi Ranks in Mahlabathini direct and return</p> <p>Forward Trip Route: From Crabbe Street Taxi Rank, into Osborne Street, into First Avenue / Stamfordhill Road into Argyle Road and join M4 proceed to N2 at Ballito, into and along N2 to R66, into and along R66 by passing Eshowe, into and along R34, right into and along R66 to Ulundi, into Princess Magogo Street to Ulundi Taxi Rank and return.</p> <p>Return Trip Route: From Ulundi Taxi Rank into Princess Mgogo Street, into and along R66, into and along R34, into and along R66 by passing Eshowe, into and along N2, join M4 at Ballito, proceed along M4 to Durban, right into Argyle Road, left into Umgeni Road, right into Leopold Street, right into Warwick Avenue, right into Alice Street, left into Albert Street, into Umgeni Road to Crabbe Street Taxi Rank.</p> |
| 12.2 | <p>ROUTE 2. From approved Taxi Rank in Durban to approved Taxi Rank in Kranskop direct and return</p> <p>Forward Trip Route: From Cartwright Flats Taxi Rank into Umgeni Road turn into Argyle Road and join M4 proceed to N2 at Ballito, proceed along N2 into and along R74 by passing Stanger to Kranskop, right into Main Road Kranskop to Kranskop Taxi Rank and return.</p> <p>Return Trip Route: From Kranskop Taxi Rank, into Main Road, into and along R74 by passing Stanger, into and along N2, join M4 at Ballito, proceed along M4 to Durban, right into Argyle Road, left into Umgeni Road, right into Leopold Street, right into Warwick Avenue, right into Alice Street, left into Albert Street to Cartwright Flats Taxi Rank.</p> |



transport

Department:
Transport
Province of KwaZulu-Natal

GAZETTE

LGKZNG39-2015-SEP

REGION: ALL

| | |
|------|--|
| 12.3 | <p>DURBAN LONG DISTANCE TAXI ASSOCIATION</p> <p>SCHEDULE "A"</p> <p>Provincial Routes</p> <p>ROUTE 1</p> <p>1.From approved Taxi Rank in Durban to Approved Taxi Rank in Dundee direct and return</p> <p>Forward trip Route: From Crabbe Street Taxi Rank, into Osborne Street, into First Avenue join Epsome Road, Umgeni Road into Leopold Street join N3 and proceed along N3 to R103 at Colenso, along R103 join N11 proceed to R692 to Dundee into and along R68 into Dundee and turn to Victoria Street Taxi Rank in Dundee and return.</p> <p>Return Trip Route: From Victoria Street Taxi Rank into and along R68, into and along R692, into and along N11, into and along R103, join N3 at Colenso, into and along N3 to Durban, Old Dutch Road, Alice Street, left into Albert Street, Umgeni Road to Crabbe Street Taxi Rank.</p> |
| 12.4 | <p>ROUTE3.</p> <p>From approved Taxi Rank in Durban to approved Taxi Rank in Richardsbay direct and return</p> <p>Forward Trip Route: From Crabbe Street Taxi Rank, into Osborne Street, into First Avenue / Stamfordhill Road into Argyle Road join M4 proceed to N2 at Ballito, into and along N2 to R34, into and along R34 (John Ross Highway), into and along Bullion Road, into Kruger Rand Road to Richardsbay Taxi Rank and return.</p> <p>Return Trip Route: From Richardsbay Taxi Rank, into Kruger Rand road, into and along Bullion road, along R34 (John Ross Highway), into and along N2, join M4 at Ballito, proceed along M4 to Durban, right into Argyle Road, left into Umgeni road, right into Leopold Street, right into Warwick avenue, right into Alice Street, left into Albert Street, into Umgeni Road into Crabbe Street Taxi Rank.</p> |
| 12.5 | <p>ROUTE 5.</p> <p>From approved Taxi Ranks in Durban to approved Taxi Ranks in Hluhluwe direct and return</p> <p>Forward Trip Route: From Crabbe Street Taxi Rank, into Osborne Street, into First Avenue / Stamfordhill Road into Argyle Road join M4 proceed to N2 at Ballito, into and along N2 to R22 at Hluhluwe into and along R22, to Main Road Hluhluwe, into Hluhluwe Taxi Rank and return.</p> <p>Return Trip Route: From Hluhluwe Taxi Rank, into Main Road, into and along R22, into and along N2, join M4 at Ballito, proceed along M4 to Durban, right into Argyle Road, left into Umgeni Road, right into Leopold Street, right into Warwick Avenue, right into Alice Street, left into Albert Street, into Umgeni Road to Crabbe Street Taxi Rank</p> |



transport

Department:
Transport
Province of KwaZulu-Natal

GAZETTE

LGKZNG39-2015-SEP

REGION: ALL

| | |
|------|---|
| 12.6 | <p>ROUTE 6. From approved Taxi Ranks in Durban to approved Taxi Ranks in Newcastle direct and return</p> <p>Forward Trip Route: From Crabbe Street Taxi Rank, into Osborne Street, into First Avenue into Epsome Road and turn into Leopold Street, into and along N3 and proceed to R103 at Colenso into and along R103, into and along N11 to Newcastle, turn into Allen Street, into Kirkland Street, Voortrekker Street to Newcastle Taxi Rank and return.</p> <p>Return Trip Route: From Newcastle Taxi Rank into Voortrekker Street, into Kirkland Street, into Allen Street, into and along N11, into and along R103, join N3 at Colenso, into and along N3 to Durban, into Old Dutch Road, Alice Street</p> |
| 12.7 | <p>ROUTE 7. From approved Taxi Rank in Durban to approved Taxi Rank in Ladysmith direct and return</p> <p>Forward Trip Route: From Crabbe Street Taxi Rank, into Osborne Street into First Avenue, join Epsome Road, Umgeni Road into Leopold Street join N3 and proceed along N3, from N3 onto R103 at Colenso join N11 into Ladysmith and turn at Queen Street to Ladysmith Taxi Rank and return.</p> <p>Return Trip Route: From Ladysmith Taxi Rank into Queen Street, into N11, into and along R103, join N3 at Colenso, into and along N3 to Durban, into Old Dutch Road, Alice Street, left into Albert Street, Umgeni Road to Crabbe Street Taxi Rank.</p> |
| 12.8 | <p>ROUTE 9. From approved Taxi Rank in Durban to approved Taxi Ranks in Empangeni direct and return</p> <p>Forward Trip Route: From Crabbe Street Taxi Rank, into Osborne Street, into First Avenue / Stamfordhill Road into Argyle Road join M4 proceed to N2 at Ballito, into and along N2 to R66, into and along R66 by passing Gingindlovu, into along R102 to Empangeni, left into and along John Ross Highway to Empangeni "A" Taxi Rank and return.</p> <p>Return Trip Route: From Empangeni "A" Taxi Rank into and along John Ross Highway, right into R102, into and along R66 by passing Gingindlovu, into and along N2, join M4 at Ballito, proceed along M4 to Durban, right into Argyle Road, left into Umgeni Road, right into Leopold Street, right into Warwick Avenue, right into Alice Street, left into Albert Street, into Umgeni Road to Crabbe Street taxi Rank.</p> <p>Forward Trip Route: From Crabbe Street Taxi Rank, into Osborne Street, into First Avenue / Stamfordhill Road into Argyle Road join M4 proceed to N2 at Ballito, into and along N2 to R66, into and along R66 by passing Gingindlovu into and along R102, into and along Tanner Road (Empangeni Rail), to "B" Rank Empangeni Rail and return.</p> <p>Return Trip Route: From "B" Rank Empangeni Rail into and along Tanner Road, into and along R102, into and along R66 by passing Gingindlovu, into N2, join M4 at Ballito, proceed along M4 to Durban, right into Argyle Road, into Umgeni Road, right into Leopold Street, right into Warwick Avenue, right into Alice Street, left into Albert Street, into Umgeni Road to Crabbe Street Taxi rank.</p> |

**transport**

Department:
Transport
Province of KwaZulu-Natal

GAZETTE

LGKZNG39-2015-SEP

REGION: ALL

| | |
|-------|---|
| 12.9 | <p>ROUTE 10. From approved Taxi Rank in Durban to approved Taxi Rank in Mandini direct and return</p> <p>Forward Trip Route: From Cartwright Flats Taxi Rank into Umgeni Road turn into Argyle Road and join M4 proceed to N2 at Ballito, into and along N2 until R245, into and along R245 via Darnall to R102, into and along R102 to R258 into Mandini, into and along main road Mandini to Amatikulu ranking at the Mandini Taxi Rank and return.</p> <p>Return Trip Route: From Mandini Taxi Rank into and along Main Road from Amatikulu, into R258, into and along R102 via Darnall into and along R245, into N2, join M4 at Ballito, proceed along M4 to Durban, right into Argyle Road, left into Umgeni Road, right into Leopold Street, right into Warwick Avenue, right into Alice Street, left into Albert Street to Cartwright Flats Taxi Rank.</p> |
| 12.10 | <p>ROUTE 11. From approved Taxi Ranks in Durban to approved Taxi Rank in Melmoth direct and return</p> <p>Forward Trip Route: From Crabbe Street Taxi Rank, left into Osborne, into First Avenue / Stamfordhill Road into Argyle Road join M4 proceed to N2 at Ballito, into and along N2 to R66, into and along R66 to Melmoth, into and Victoria Street to Melmoth Taxi Rank and return.</p> <p>Return Trip Route: From Melmoth Taxi Rank into Victoria Street, into and along R66, into and along N2, join M4 at Ballito, proceed along M4 to Durban, right into Argyle Road, left into Umgeni Road, right into Leopold Street, right into Warwick Avenue, right into Alice Street, left into Albert Street, into Umgeni Road to Crabbe Street Taxi Rank.</p> |
| 12.11 | <p>ROUTE 12 From approved Taxi Rank in Durban to approved Taxi Rank in Babanango direct and return</p> <p>Forward Trip Route: From Cartwright Flats Taxi Rank into Umgeni Road turn into Argyle Road and join M4 proceed to N2 at Ballito, into and along the N2 to R66, into and along R66, left into and along R68 to Taxi Rank at Babanango and return.</p> <p>Return Trip Route: From Babanango Taxi Rank into and along R68, into and along R66, into N2, join M4 at Ballito, proceed along M4 to Durban, right into Argyle Road, left into Umgeni Road, right into Leopold Street, right into Warwick Avenue, right into Alice Street, left into Albert Street, to Cartwright Flats Taxi Rank.</p> |
| 12.12 | <p>ROUTE 13. From approved Taxi Ranks in Durban to approved Taxi Ranks in Manguza direct and return</p> <p>Forward Trip Route: From Cartwright Flats Taxi Rank into Umgeni Road turn into Argyle Road and join M4 proceed to N2 at Ballito, into and along N2, into and along R38, into and along R38 by passing Jozini into and along R22 to Kwangwanase, into Main Road Kwangwanase to Kwangwanase Taxi Rank and return.</p> <p>Return Trip Route: From Kwangwanase Taxi Rank into Main Road, into and along R22, into and along R38 passing Jozini, into and along N2, join M4 at Ballito, proceed along M4 to Durban, right into Argyle Street, left into Umgeni Road, right into Leopold Street, right into Warwick Avenue, right into Alice Street, left into Albert Street, to Cartwright Flats Taxi Rank.</p> |



transport

Department:
Transport
Province of KwaZulu-Natal

GAZETTE

LGKZNG39-2015-SEP
REGION: ALL

| | |
|-------|--|
| 12.13 | <p>ROUTE 14. From approved Taxi Rank in Durban to approved Taxi Rank in Mtubatuba direct and return</p> <p>Forward Trip Route: From Crabbe Street Taxi Rank, left into Osborne Street into First Avenue / Stamfordhill Road into Argyle Road join M4 proceed to N2 at Ballito, into and along N2 to Bhoboza Road (Mtubatuba) into and along Bhoboza Road, into and along Riverview Road, into and along John Ross Road, into and along Nyathi Road to Mtubatuba Taxi Rank and return.</p> <p>Return Trip Route: From Mtubatuba Taxi Rank, into and along Nyathi Road, into and along John Ross Road, into and along Riverview Road, into and along Bhoboza Road, into and along N2, join M4 at Ballito, proceed along M4 to Durban, right into Argyle Road, left into Umgeni Road, right into Leopold Street, right into Warwick Avenue, right into Alice Street, left into Albert Street, Umgeni Road to Crabbe Street Taxi Rank.</p> |
| 12.14 | <p>ROUTE 15 From approved Taxi Rank in Durban to approved Taxi Rank in Eshowe direct and return</p> <p>Forward Trip Route: From Crabbe Street Taxi Rank, left into Osborne Street into First Avenue / Stamfordhill Road into Argyle Road join M4 proceed to N2 at Ballito, continue along N2 to R66, into and along R66, to Eshowe, into and along John Ross Highway, into Osborne Road to Eshowe Taxi Rank and return.</p> <p>Return Trip Route: From Eshowe Taxi Rank into Osborne Road, into and along John Ross Highway, into and along R66, into and along N2, join M4 at Ballito, proceed along M4 to Durban, right into Argyle Road, left into Umgeni Road, right into Leopold Street, right into Warwick Avenue, right into Alice Street, left into Albert Street, Umgeni Road to Crabbe Street Taxi Rank.</p> |
| 12.15 | <p>ROUTE 16 From approved Taxi Rank in Durban to approved Taxi Rank in Mkuze direct and return</p> <p>Forward Trip Route: From Cartwright Flats Taxi Rank into Umgeni Road turn into Argyle Road and join M4 proceed to N2 at Ballito, into and along N2 right into Mkuze Main Road, into Eagle Avenue to Mkuze Taxi Rank and return.</p> <p>Return Trip Route: From Mkuze Taxi Rank into Eagle Avenue, into Main Road, into and along N2, join M4 at Ballito, proceed along M4 to Durban, right into Argyle Road, left into Umgeni Road, right into Leopold Street, right into Warwick Avenue, right into Alice Street, left into Albert Street to Cartwright Flats Taxi Rank.</p> |
| 12.16 | <p>ROUTE 17. From approved Taxi Rank in Durban to approved Taxi Rank in Stanger direct and return</p> <p>Forward Trip Route: From Cartwright Flats Taxi Rank into Umgeni Road turn into Argyle Road and join M4, into and along M4, into R214 via Umhlali, join R102 via Shakaskraal turn into Chief Albert Luthuli Street into Balcombe Road to Kwa Dukuza/Stanger Taxi Rank and return.</p> <p>Return Trip Route: From KwaDukuza / Stanger Taxi Rank into Balcombe Road, into Chief Albert Luthuli Street, join the R102 via Shakaskraal, into R214 via Umhlali, into and along M4 to Durban, into Argyle Road, left into Umgeni Road, right into Leopold Street, right into Warwick Avenue, right into Alice Street left into Albert Street, into Cartwright Flats Taxi Rank.</p> |



transport

Department:
Transport
Province of KwaZulu-Natal

GAZETTE

LGKZNG39-2015-SEP

REGION: ALL

| | |
|-------|--|
| 12.17 | <p>ROUTE 18. From approved Taxi Ranks in Durban to approved Taxi Ranks in Pongola direct and return</p> <p>Forward Trip Route: From Cartwright Flats Taxi Rank, into Umgeni Road, into Argyle Road join M4 proceed to N2 at Ballito, into and along N2 to Pongola, turning into Pongola Taxi Rank and return.</p> <p>Return Trip Route: From Pongola Taxi Rank, into and along N2, join M4 at Ballito, proceed along M4 to Durban, right into Argyle Road, left into Umgeni Road, right into Leopold Street, right into Warwick Avenue, right into Alice Street left into Albert Street, into Cartwright Flats Taxi Rank.</p> |
| 12.18 | <p>ROUTE 19. From approved Taxi Rank in Durban to approved Taxi Rank in Nongoma</p> <p>Forward Trip Route: From Crabbe Street Taxi Rank left into Osborne Street, into First Avenue / Stamfordhill Road into Argyle Road and join M4 proceed to N2 at Ballito, into and along N2 to R66, into and along R66 by passing Eshowe, into and along R34, turn to R66 to Nongoma by passing Ulundi to Nongoma Taxi Rank and return.</p> <p>Return Trip Route: From Nongoma Taxi Rank, turn into R66 by passing Ulundi, into and along R34, into and along R66 by passing Eshowe, into and along N2, join M4 at Ballito, proceed along M4 to Durban, right into Argyle Road, left into Umgeni Road, right into Leopold Street, right into Warwick Avenue, right into Alice Street, left into Albert Street, Umgeni Road, to Crabbe Street Taxi Rank.</p> |
| 12.19 | <p>ROUTE 20. From approved Taxi Rank in Durban to approved Taxi Rank in Hlabisa direct and return</p> <p>Forward Trip Route: From Crabbe Street Taxi Rank left into Osborne Street, into First Avenue / Stamfordhill Road into Argyle Road join M4 proceed to N2 at Ballito, into and along N2 to R618 at Mtubatuba, into and along R618 to Taxi Rank at Hlabisa and return.</p> <p>Return Trip Route: From Hlabisa Taxi Rank into and along R618, into and along N2, join M4 at Ballito, proceed along M4 to Durban, right into Argyle Road, left into Umgeni Road, right into Leopold Street, right into Warwick Avenue, right into Alice Street, left into Albert Street, Umgeni Road to Crabbe Street Taxi Rank.</p> |



transport

Department:
Transport
Province of KwaZulu-Natal

GAZETTE

LGKZNG39-2015-SEP

REGION: ALL

| | |
|-------|---|
| 12.20 | <p>ROUTE 21. From approved Taxi Rank in Durban to approved Taxi Rank in Vryheid direct and return</p> <p>Forward Trip Route: From Crabbe Street Taxi Rank left into Osborne Street, into First Avenue, Stamfordhill Road join M4 proceed to N2 at Ballito into and along N2, to R66 via Gingindlovu into and along R34 via Melmoth and continue to Vryheid East on R34 join Stretch Street and turn at Bocret Street to Vryheid Taxi Rank and return.</p> <p>Return Trip Route: From Vryheid Taxi Rank into Bocret Street, into Stretch Street, into R34 West, into and along R34 via Melmoth, into and along R66 via Gingindlovu, into and along N2, join M4 at Ballito, proceed along M4 to Durban, right into Argyle Road, left into Umgeni Road, right into Leopold Street, right into Warwick Avenue, right into Alice Street, left into Albert Street, Umgeni Road to Crabbe Street Taxi Rank.</p> <p>NB: RETURN JOURNEY</p> <p>The return trip is the forward trip in reverse save and except where one way streets in city areas do not allow this whereupon the route shall be as close as possible to that of the forward trip and as prescribed by the relevant Local Authority.</p> |
| 12.21 | <p>SCHEDULE "B"</p> <p>Inter -Provincial Routes</p> <p>ROUTE 1B. From approved Taxi Rank in Durban to approved Taxi Rank in Ficksburg direct and return</p> <p>Forward Trip Route: From Cartwright Flats taxi rank into and along Umgeni Road right into and along Leopold Street into and along N3 to Harrismith into and along R712, into and along R711 via Fouriesberg, into and along R26 to Ficksburg, into McCabe Street, into and along Toorn Street to Taxi Rank in Ficksburg and return</p> <p>Return Trip Route: From Ficksburg Taxi Rank into and along Toorn Street, into McCabe Street into and along R26, into and along R711 via Ficksburg, into and along R712 to Harrismith into and along N3 to Durban, into Old Dutch Road, Alice Street, left into Albert Street, into Cartwright Flats Taxi Rank.</p> <p>Alternatively via Pinetown on return trips to Durban (Drop passengers only): From Ficksburg Taxi Rank...to N3 into and along M13 to Pinetown into and along Old Main Road right into Crompton Street to M13, join N3 at Paradise Valley into and along N3 to Durban, into Old Dutch Road, Alice Street left into Albert Street to Cartwright Flats Taxi Rank. No passengers to be picked up in Pinetown.</p> |



transport

Department:
Transport
Province of KwaZulu-Natal

GAZETTE

LGKZNG39-2015-SEP

REGION: ALL

| | |
|-------|--|
| 12.22 | <p>ROUTE 2B. From approved Taxi Rank in Durban to Wanderers Street, Johannesburg to Park City Taxi Rank No. 2 direct and return</p> <p>Forward Trip Route: From Crabbe Street / Osborne Street Taxi Rank into First Avenue, Epsome Road, Umgeni Road, Leopold Street, into and along N3 by passing Pietermaritzburg, Harrismith to M2 West Johannesburg, into and along Harrow Road, Anderson Street, Troy Street, Plain Street, Wanderers Street, to Wanderers Street Taxi Rank Johannesburg and return.</p> <p>Return Trip Route: From Wanderers Street Taxi Rank into Plain Street, Troy Street, Anderson Street, into and along Harrow Road, into and along M2 East, into and along N3 passing Harrismith, and Pietermaritzburg to Durban, into Old Dutch Road, Alice Street, left into Albert Street, Umgeni Road into Crabbe Street / Osborne Street Taxi Rank.</p> <p>Alternatively via Pinetown on return trips to Durban (Drop passengers only): From Johannesburg...to N3 into and along M13 to Pinetown into and along Old Main Road right into Crompton Street to M13, join N3 at Paradise Valley into and along N3 to Durban, into Old Dutch Road, Alice Street left into Albert Street, Umgeni Road to Crabbe Street / Osborne Street Taxi Rank. No passengers to be picked up in Pinetown.</p> |
| 12.23 | <p>ROUTE 3B. From approved Taxi Rank in Durban to approved Taxi Rank in Qwaqwa direct and return</p> <p>Forward Trip Route: From Cartwright Flats Taxi Rank into and along Umgeni Road, into and along Leopold Street, into and along N3 to Harrismith from Harrismith along R712, into and along R57 to Phuthaditjaba into and along Mampoi Street to Qwaqwa Taxi Rank and return.</p> <p>Alternatively ...into and along N3 to R74, into and along R74, to R712, into and along R712, into and along R57 to Phuthaditjaba, Mampoi Street to Qwaqwa Taxi Rank and return.</p> <p>Return Trip Route: From Qwaqwa Taxi Rank into and along Mampoi Street, into and along R57, into and along R712 to Harrismith, into and along N3 to Durban, into Old Dutch Road, Alice Street, left into Albert Street, into Cartwright Flats Taxi Rank.</p> <p>Alternatively via Pinetown on return trips to Durban (Drop passengers only): From Qwaqwa Taxi Rank...to N3 into and along M13 to Pinetown into and along Old Main Road right into Crompton Street to M13, join N3 at Paradise Valley into and along N3 to Durban into Old Dutch Road, Alice Street left into Albert Street to Cartwright Flats Taxi Rank. No passengers to be picked up in Pinetown.</p> |



transport

Department:
Transport
Province of KwaZulu-Natal

GAZETTE

LGKZNG39-2015-SEP

REGION: ALL

| | |
|-------|---|
| 12.24 | <p>ROUTE 4B. From approved Taxi Rank in Durban to approved Taxi Rank in Welkom direct and return</p> <p>Forward Trip Route: From Cartwright Flats Taxi Rank into and along Umgeni Road, right into and along Leopold Street into and along N3 to Harrismith, into and along N5 via Bethlehem, Senekal, into and along R70 via Ventersberg, into and along R73 via Virginia into and along Power Road to Constantia / Mothusi Road to Taxi Rank in Welkom and return.</p> <p>Return Trip Route: From Welkom Taxi Rank into Constantia / Mothusi Road, into and along Power Road, into and along R73 via Virginia, into and along R70 via Ventersberg, into and along N5 via Senekal and Bethlehem, into Harrismith, into and along N3 to Durban, into Old Dutch Road, Alice Street, left into Albert Street, into Cartwright Flats Taxi Rank.</p> <p>Alternatively via Pinetown on return trips to Durban (Drop passengers only): From Welkom...to N3 into and along M13 to Pinetown into and along Old Main Road right into Crompton Street to M13, join N3 at Paradise Valley into and along N3 to Durban into Old Dutch Road, Alice Street to Cartwright Flats Taxi Rank. No passengers to be picked up in Pinetown.</p> <p>NB: RETURN JOURNEY</p> <p>The return trip is the forward trip in reverse save and except where one way streets in city areas do not allow this whereupon the route shall be as close as possible to that of the forward trip and as prescribed by the relevant Local Authority.</p> |
| 12.25 | <p>ROUTE 8 From approved Taxi Rank in Durban to approved Taxi Rank in Gingindlovu direct and return</p> <p>Forward Trip Route: From Crabbe Street Taxi Rank, into Osborne Street, into First Avenue/Stamfordhill Road into Argyle Road join M4 proceed to N2 at Ballito, proceed along the N2 to R258, into and along R258, into and along road R102 to Main Street, Gingindlovu, continue along Main Street to Gingindlovu Taxi Rank and return.</p> <p>Return Trip Route: From Gingindlovu Taxi Rank into Main Street, into and along R258, into N2, join M4 at Ballito, proceed along M4 to Durban, right into Argyle Road, left into Umgeni Road, right into Leopold Street, right into Warwick Avenue, right into Alice Street, left into Albert Street, into Umgeni Road to Crabbe Street Taxi Rank.</p> |



transport

Department:
Transport
Province of KwaZulu-Natal

GAZETTE

LGKZNG39-2015-SEP

REGION: ALL

| | |
|---|---|
| 1) Application Number: APP0043273 | 2) Gazette Number: LGKZNG39-2015-SEP |
| 3) Applicant: NH POCHEE ID NO. 6107255187087 Association: OVERPORT TAXI OWNERS ASSOCIATION | 4) Applicant Address: 16 HOPDALE CLOSE BRIADALE 4052 |
| 5) Existing Licence Holder: NOT APPLICABLE ID NO. NOT APPLICABLE | 6) Existing Licence Holder Address: NOT APPLICABLE |
| 7) Type of application: NEW OPERATING LICENCE | 8) Operating Licence Number: LKNKZN015849 |
| 9) Vehicle Type: MINIBUS | 10) 1 x 15 (SEATED) + 0 (STANDING) |
| 11) Region: DURBAN CENTRAL | |
| 12.1 | <p>Route 1 - Forward Route No.1 From Rank No.45 in Market Road turn right to Warwick Avenue turn left into Cannongate Road, Western Freeway, yield left into Berea Road South turn right to Essenwood Road, turn right to St. Thomas Road, left Musgrave Road, proceed to join Innes Road, left Nimmo Road then becomes Fernadale Road, right North Ridge turn around at the intersection of Trematon Drive.</p> <p>Return Journey No.1 From Trematon Drive along North Ridge Road right into Rosebank, becoming Earl Haig Road, turn right into Ridge Road, turn left into Berea Road North into Western Freeway, into Old Dutch Road, turn right into Market Road and proceed Rank 45 in Market Road.</p> |
| 12.2 | <p>Route 2-Forward Route No.2 From Rank No.45 in Market Road turn left into West Street turn left into Aliwal Street turn left into Pine Street turn left into Gardiner Street, right into Smith Street along Berea Road, yield left into Tollgate right into South Ridge along Ridge turn left Earl Haig Road into Rosebank Road left North Ridge Road turn around at Trematon Drive.</p> <p>Return Journey No.2 From Tremadon Drive along North Ridge Road right into Rosebank Avenue, become Earl Haig Road right into Ridge Road left into Berea Road North, turn right into Cleaver Road turn left into Berea Road, into West Street left into Aliwal, left into Ordnance Road turn left into Leopold Steet, left into Market and proceed to Rank 45 Markert Road Taxi Rank. Subject to no passenger being picked up along West Sreet.</p> |
| 12.3 | <p>Route 3-Forward Route No.3 From Market turn right into Warwick Avenue, turn left into Cannongate Road join into Western freeway yield left into Berea South, turn right into Essenwood Road turn left into St Thomas Road, turn right into Vause Road along Overport Drive right into Ridge Road yield left Earl Haig Road into Rosebank Road, left into North Ridge turn around at Trematon Drive.</p> <p>Return Journey No.3 From Trematon Drive along North Ridge Road, right into Rosebank Avenue becoming Earl Haig Road turn right into Ridge Road left into Overport Drive along Sydenham Road right into Centenary Road into Market Road and Rank 45 in Market Road.</p> |



transport

Department:
Transport
Province of KwaZulu-Natal

GAZETTE

LGKZNG39-2015-SEP

REGION: ALL

| | |
|---|---|
| 1) Application Number: APP0042994 | 2) Gazette Number: LGKZNG39-2015-SEP |
| 3) Applicant: JW NGWANE ID NO. 5306235644081 Association: SONKE LONG DISTANCE TAXI ASSOCIATION | 4) Applicant Address: 12 CORMFORTH AVENUE BONNELA DURBAN KWA-ZULU NATAL 4091 |
| 5) Existing Licence Holder: NOT APPLICABLE ID NO. NOT APPLICABLE | 6) Existing Licence Holder Address: NOT APPLICABLE |
| 7) Type of application: NEW OPERATING LICENCE | 8) Operating Licence Number: NOT AVAILABLE |
| 9) Vehicle Type: MINIBUS | 10) 1 x 15 (SEATED) + 0 (STANDING) |
| 11) Region: DURBAN CENTRAL | |
| 12.1 | 1. DURBAN TO LUSIKISIKI From Long Distance Taxi Rank (Natal Technikon corner Smith Street) in the City of Durban (KZN) INTO Moore Road joining M4, which becomes N2, then proceed with R61 up to Lusikisiki Taxi Rank. Return Same as per forward Route. Restrictions: No passengers be picked up along the Route on forward route. On return Route no passengers be picked up after crossing the Boarder of Eastern Cape, passengers may be only dropped off. |
| 12.2 | 2. DURBAN TO PORT ST. JOHNS Forward Durban Long Distance Taxi Rank (Natal Technikon corner Smith Street) in the City of Durban (KZN) into Moore Road, joining M4 which becomes N2, then proceed with R61, turn left at Magusheni, pass Flagstaff, Lusikisiki up to Port St. Johns Taxi Rank. Return Route Same as per forward Route. |
| 12.3 | 3. DURBAN TO FLAGSTAFF Forward Route From Long Distance Taxi Rank (Natal Technikon corner Smith Street), in the City of Durban (KZN), into Moore Road, joining M4, becoming N2, proceeding with R61, turn left at Magusheni up to Flagstaff. Return Route Same as per forward Route. |
| 12.4 | 4. DURBAN TO LIBODE Forward Route Long Distance Taxi Rank (Natal Technikon corner Smith Street), in the City of Durban (KZN), into Moore Road, join M4 which becomes N2, proceeding with R61 to Libode. Return Route Same as per forward Route. |
| 12.5 | 5. DURBAN TO TABANKULU Forward Route From Long Distance Taxi Rank (Natal Technikon corner Smith Street), in the City of Durban (KZN) into Moore Road, joining M4, becoming N2, proceeding with R61, turn right at Magusheni, pass Mt. Alyliff, turn left at Phuthi proceed to Tabankulu. Return Route Same as forward Route. Restrictions: On forward Route no passengers be conveyed along the Route. Return route drop off passengers after passing the Eastern Cape Boarder, but no pick up of passengers unless there is an agreement with the Association operating in the area (NLTTA Section 88)" |



transport

Department:
Transport
Province of KwaZulu-Natal

GAZETTE

LGKZNG39-2015-SEP

REGION: ALL

| | |
|------|--|
| 12.6 | <p>6. DURBAN TO KING WILLIAMSTOWN</p> <p>Forward Route From Long Distance Taxi Rank (Natal Technikon corner Smith Street) in the City of Durban (KZN) into Moore Road, joining M4, becoming N2, proceed with R61, turn right at Magusheni, pass Mt. Umtata, Butterworth, Kei River, turn right pass Komga, enter King Williams Town Approved Taxi Rank.</p> <p>Return Route Same as per forward route.</p> |
| 12.7 | <p>7. DURBAN TO QUEENSTOWN</p> <p>Forward Route From Long Distance Taxi Rank (Natal Technikon, corner Smith Street), in the City of Durban (KZN) into Moore Road, joining M4, becoming N2, proceeding with R61, turn right at Magusheni, pass Mt. Frere, Umtata, pass Engcobo up to Queenstown. Return Route Same as per forward route.</p> |
| 12.8 | <p>8. DURBAN TO STERKSPRUIT</p> <p>Forward Route From Long Distance Taxi Rank (Natal Technikon corner Smith Street) in the City of Durban (KZN), into Moore Road, joining M4 becoming N2 proceeding with R61, turn right at Magusheni, pass Mt Frere, Umtata, pass Engcobo, turn right up to Sterspruit Taxi Rank and return via the same route.</p> |
| 12.9 | <p>CONDITIONS/RESTRICTIONS</p> <ol style="list-style-type: none"> 1. Passengers may be picked up and/or set down only at designated Taxi Rank or Taxi Stop, which shall exclude Bus Stops. 2. Entry or ranking on private property is not permitted without permission of the Landlord, a copy of which must be supplied to the Board before issue operating license. 3. without having entered into an agreement with other operators on a common route, as contemplated by section 88 (2) (B) of Act 22 of 2000, the picking up or setting down of passengers on such route is not permitted. A copy of such agreement must be supplied to the Board. 4. At ranks, whether on -street or off-street, only the taxis that can be accommodated in the demarcated area may occupy the rank, excess vehicles must hold elsewhere at designated holding areas. 5. Rank permits or letters of authority must be produced in respect of all ranks in municipal arrears, in particular major towns and cities. 6. The allocation of any route or portion of a route is subject to the condition that it has been approved and allocated in good faith and that such route will be invalid should it transpire that the route or portion thereof will, or has caused conflict due to it having been approved based on incorrect or false information supplied to the Board or as a result of an error. In such instance the operating license must be returned to the Board for correction. 7. The vehicle must be covered by motor vehicle insurance as well as personal liability insurance. |



transport

Department:
Transport
Province of KwaZulu-Natal

GAZETTE

LGKZNG39-2015-SEP

REGION: ALL

| | |
|---|--|
| 1) Application Number: APP0043214 | 2) Gazette Number: LGKZNG39-2015-SEP |
| 3) Applicant: SL GEORGE ID NO. 7309075167088 Association: SYDENHAM TAXI OWNERS ASSOCIATION | 4) Applicant Address: 27 AVIS ROAD DURBAN 4091 |
| 5) Existing Licence Holder: NOT APPLICABLE ID NO. NOT APPLICABLE | 6) Existing Licence Holder Address: NOT APPLICABLE |
| 7) Type of application: NEW OPERATING LICENCE | 8) Operating Licence Number: LKNKZN017908 |
| 9) Vehicle Type: MIDIBUS | 10) 1 x 22 (SEATED) + 0 (STANDING) |
| 11) Region: DURBAN CENTRAL | |
| 12.1 | <p>ROUTE 1: DURBAN TO SYDENHAM AND RETURN. From Approved Taxi Rank 53A on Soldiers Way, along Soldiers Way, right into pine street, right into Russel Street, left into Leopold Street, into Market Road, right into Smith Street, right into Warwick Avenue, left into Connongate Road, into western Freeway (N3), westbound, along N3, left into Brickfield Road off-ramp, into Garth Road, along Garth Road passing Jesus Dome Christian Centre, turning right into Waterfall Road, proceed straight into Randles Road, turning right into Stanley Copley Drive, turning left into Alpine Road, proceed along Alpine into Intersite Avenue, then left into Ilala Road, into Supply Road left into Electron Road, into Royal Palm, right into Intersite Avenue, into Alpine Road proceed along Alpine turning right into Stanley Copley Drive, to the end point on Stanley Copley Drive, near King George Hospital's main gate, From the starting point on Stanley Copley Drive, outside King George Hospital, proceed straight into Rippon Road, turn left into Abrey Road, into Sparks Road, turning right into Randles Road, left along Randles Road into Western Freeway (N3), eastbound, along the N3, into Old Dutch Road into Alice Street, right into Grey Street, turning left into Commercial Road, left into Field Street, right into Prince Edward Street, right into Soldiers Way and proceed to the end point on Soldiers Way, Rank 53A.</p> <p>NB: PASSENGERS TO BE PICKED UP AND DROPPED OFF AT THE TAXI STOPS PROVIDED AND AUTHORISED BY THE MUNICIPALITY. RESTRICTED FROM PICKING UP PASSENGERS ALONG THE INNER CIRCLE ROUTE.</p> |
| 12.2 | <p>ROUTE 2: FROM DURBAN TO SYDENHAM AND RETURN. From Approved Taxi Rank 53A on Soldiers Way, along Soldiers Way, right into pine Street, right into Russel Street, left into Leopold street, into Market Road, right into Smith Street, right into Warwick Avenue, left into connongate Road, into Western Freeway (N3), westbound, along N3, left into an off-ramp to Brickfield Road, along brickfield Road into Alpine Road, (OUTBOUND JOURNEY: Turn left Stanley Copley Drive and proceed to rank outside King George V Hospital, INBOUND JOURNEY: From Rank outside King George V Hospital along Stanley Copley Drive, turn right into Brickfield), turning right into Randles Road, left into an off-ramp to the western Freeway (N3), eastbound, along the N3 into Old Dutch Road into Alice Street, turning right into Soldiers Way and proceed to the end point on Soldiers Way, Rank 53A.</p> <p>ALTERNATIVELY: Proceed With Alpine Road, turn left into Foxglove Place, left into Muscari Road, left into Nerina Road and right into Stanley Copley Drive to the Rank outside King George V Hospital and return.</p> <p>NB: PASSENGERS TO BE PICKED UP AND DROPPED OFF AT THE TAXI STOPS PROVIDED AND AUTHORISED BY THE MUNICIPALITY. RESTRICTED FROM PICKING UP PASSENGERS ALONG THE INNER CIRCLE ROUTE.</p> |

**transport**

Department:
Transport
Province of KwaZulu-Natal

GAZETTE

LGKZNG39-2015-SEP

REGION: ALL

12.3**ROUTE 3: FROM DURBAN TO SYDENHAM AND RETURN.**

From Taxi Rank 53A on Soldiers way, along Soldiers Way, right into Pine Street, right into russell Street, left into leopold Street, into Market Road, right into Smith Street, right into Warwick Avenue, left into Cannongate Road, into the Western Freeway (N3), westbound, along N3, left into an off-ramp to Brickfeild Road, along Brickfield Road, into Alpine Road, left into Foxglove Place, turning around going up Dahlia Road, turning right into Muscari Road, left into Nerina Road, left into Stanley Copley Drive, left into lupin Road around the traffic circle, into Tulip Road, around the circle into Crocus Road, into Dahlia Road, turning right into Luarkspur Road, then turning left into Alpine road, proceed along Alpine Road into intersite Avenue, then left into Ilala Road, into Supply Road, left into Electron Road, into Royal Palm, right into Intersite Avenue, into Alpine Road proceed into Brickfield road, turning right into Randles Road, left into an off-ramp to the Western Freeway (N3), eastbound, along the N3, turning right into Broad street, then left into West Street, left into Alwal Street, left into Ordinance Road, left into Soldiers Way And proceed to the end point on Soldiers Way, 53A.

NB: PASSENGERS TO BE PICKED UP AND DROPPED OFF AT THE TAXI STOPS PROVIDED AND AUTHORISED BY THE MUNICIPALITY. RESTRICTED FROM PICKING UP PASSENGERS ALONG THE INNER CIRCLE ROUTE.

**transport**

Department:
Transport
Province of KwaZulu-Natal

GAZETTE**LGKZNG39-2015-SEP****REGION: ALL**

- | | |
|--|---|
| 1) Application Number: APP0043162 | 2) Gazette Number: LGKZNG39-2015-SEP |
| 3) Applicant: PV MKHIZE ID NO. 6207270633089 Association: YELLOW-WOOD PARK TAXI ASSOCIATION | 4) Applicant Address: 7 HIBISCUS PLACE WARNER BEACH, DURBAN KWAZULU-NATAL KWA-ZULU NATAL 4004 |
| 5) Existing Licence Holder: NOT APPLICABLE ID NO. NOT APPLICABLE | 6) Existing Licence Holder Address: NOT APPLICABLE |
| 7) Type of application: NEW OPERATING LICENCE | 8) Operating Licence Number: LKNKZN0127518 |
| 9) Vehicle Type: MINIBUS | 10) 1 x 13 (SEATED) + 0 (STANDING) |
| 11) Region: DURBAN CENTRAL | |



transport

Department:
Transport
Province of KwaZulu-Natal

GAZETTE

LGKZNG39-2015-SEP

REGION: ALL

12.1

APPROVED ROUTES YELLOWWOOD PARK TAXI ASSOCIATION

1. FORWARD JOURNEY : YELLOWWOOD PARK TO DURBAN

1.1. From Pelican Place Yellowwood Park , turn left into Curlew Crescent, right into Kingfisher Road, right into Kenyon Howden Road, right into Ternway Avenue, into Linnet Road, right into Kenyon Howden Road, left into Bale Avenue, right into Verity Avenue, into Langton Road , right into Wingate Road, into Wood Road, into Roland Chapman Drive, right into Blamey Road, left into South Coast Road , left into Edwin Swales Drive, into Sarina Road, into Umbilo Road, right into Berea Road, left into Warwick Avenue, right into Alice Street and proceed to the Taxi Rank on Alice Street and return as per route 3.

1.2. Along the same route as above, into Alice Street, right into Soldiers Way, left into Commercial Road, right into Walnut Road, right into Pine Street, and proceed to the taxi stop, along Pine Street, right into Russell Street, Right into Alice Street and proceed to the Taxi Rank on Alice Street and return as per route 3.

1.3. Along the same route as above, into Kenyon Howden Road, right into Radcliff, right into Glannville Road, right into Halifax Road, left into Leicester Road, into Roland Chapman Drive, right into Blamey Road, left into South Coast Road, into Edwin Swales Drive, into Sarnia Road, into Umbilo Road, right into Berea Road, left into Warwick Avenue, right into Alice Street and proceed to the taxi rank on Alice Street and return as per route 3.

1.3.1. Along the same route as in (1.3)above, into Berea Road, left into Warwick Avenue, right into Alice Street, into Soldiers' Way, left into Commercial Road, right into Walnut Road, right into Pine Street, into taxi stop, along Pine Street, right into Russell Street, right into Alice Street, and proceed to the Taxi Rank on Alice Street.

1.3.2. Along any of routes 1.2 to 1.3 above, into Berea Road, into West Street, left into Aliwal Street, left into Pine Street, into Pine Street Taxi Stop, along Pine Street, right into Russell Street, right into Alice Street and proceed to the taxi rank in Alice Street.

1.3.3. Along any of the routes 1.1 to 1.3 above, into Blamey Road, into Inkosi Albert Luthuli Freeway (M4), right into West Street, left into Aliwal Street, left into Pine Street, into Pine Street Taxi Stop, along Pine Street, right into Alice Street and proceed to the taxi rank in Alice Street.

1.3.4. Along the route described in 1.2 to 1.3 above, into Balmey Road into Inkosi Albert Luthuli Freeway (M4), into Moore Road off- ramp into Moore Road, right into Warwick Avenue, right into Alice Street and proceed to Alice Street Taxi Rank.

3.0. RETURN JOURNEY : DURBAN TO YELLOWWOOD PARK

3.1. From Alice Street Taxi Rank, right into Grey Street, right into Leopold Street, left into Market Street, into Williams Road/ Sydney Road, into Sarina /Umbilo Road, into Edwin Swales Drive, right into South Coast Road, right into Balmey Road and proceed to Yellowwood Park along any of the forward route in reverse.

3.2. From Alice Street Taxi Rank, right into Soldiers' Way, left into Commercial Road, right into Walnut Road, right into Pine Street, into Pine Street Taxi Stop, along Pine Street, left into Gardiner Street, right into Smith Street, into Williams/Sydney Road, into Sarnia /Umbilo Road, into Edwin Swales Drive, right into South Coast Road, right into Blamey Road and proceed to Yellowwood Park along any of the forward routes in reverse

3.3. From Alice Street taxi Rank, right into Grey Street, into Broad Street, right into Smith Street, into the M4 Freeway, into Balmey Road off – ramp, along Blamey Road and proceed to Yellowwood Park along any of the forward route in reverse.

**transport**

Department:
Transport
Province of KwaZulu-Natal

GAZETTE

LGKZNG39-2015-SEP

REGION: ALL

- | | |
|-------------|---|
| 12.2 | <p>2.0. YELLOWWOOD PARK TO CLAIRWOOD (TRENT ROAD) TAXI RANK</p> <p>2.1. From Pelican Place, turn left into Curlew Crescent , right into Kingfisher Road, right into Kenyon Howden Road, right into Radcliff Road, right into Glanville Road, left into Alamein Avenue, right into Norwich Crescent, right into Atherstone Place, left into Montclair Road, right into Blamey Road, left into South Coast Road, left into Trent Road and proceed to the Taxi Rank on Trent Road and return as per route 4.</p> <p>3.0. RETURN JOURNEY : CLAIRWOOD (TRENT ROAD) TO YELLOWWOOD PARK :</p> <p>3.1. From Trent Road Taxi Rank, right into South Coast Road, right into Blamey Road, and proceed to Yellowwood Park taxi rank along any of the forward routes in reverse.</p> |
|-------------|---|

**transport**

Department:
Transport
Province of KwaZulu-Natal

GAZETTE**LGKZNG39-2015-SEP****REGION: ALL**

- | | |
|--|---|
| 1) Application Number: APP0043170 | 2) Gazette Number: LGKZNG39-2015-SEP |
| 3) Applicant: PV MKHIZE ID NO. 6207270633089 Association: YELLOW-WOOD PARK TAXI ASSOCIATION | 4) Applicant Address: 7 HIBISCUS PLACE WARNER BEACH, DURBAN KWAZULU-NATAL KWA-ZULU NATAL 4004 |
| 5) Existing Licence Holder: NOT APPLICABLE ID NO. NOT APPLICABLE | 6) Existing Licence Holder Address: NOT APPLICABLE |
| 7) Type of application: NEW OPERATING LICENCE | 8) Operating Licence Number: LKNKZN0127519 |
| 9) Vehicle Type: MINIBUS | 10) 1 x 15 (SEATED) + 0 (STANDING) |
| 11) Region: DURBAN CENTRAL | |



transport

Department:
Transport
Province of KwaZulu-Natal

GAZETTE

LGKZNG39-2015-SEP

REGION: ALL

| | |
|------|---|
| 12.1 | <p>APPROVED ROUTES YELLOWWOOD PARK TAXI ASSOCIATION</p> <p>1. FORWARD JOURNEY : YELLOWWOOD PARK TO DURBAN</p> <p>1.1. From Pelican Place Yellowwood Park , turn left into Curlew Crescent, right into Kingfisher Road, right into Kenyon Howden Road, right into Ternway Avenue, into Linnet Road, right into Kenyon Howden Road, left into Bale Avenue, right into Verity Avenue, into Langton Road , right into Wingate Road, into Wood Road, into Roland Chapman Drive, right into Blamey Road, left into South Coast Road , left into Edwin Swales Drive, into Sarina Road, into Umbilo Road, right into Berea Road, left into Warwick Avenue, right into Alice Street and proceed to the Taxi Rank on Alice Street and return as per route 3.</p> <p>1.2. Along the same route as above, into Alice Street, right into Soldiers Way, left into Commercial Road, right into Walnut Road, right into Pine Street, and proceed to the taxi stop, along Pine Street, right into Russell Street, Right into Alice Street and proceed to the Taxi Rank on Alice Street and return as per route 3.</p> <p>1.3. Along the same route as above, into Kenyon Howden Road, right into Radcliff, right into Glannville Road, right into Halifax Road, left into Leicester Road, into Roland Chapman Drive, right into Blamey Road, left into South Coast Road, into Edwin Swales Drive, into Sarnia Road, into Umbilo Road, right into Berea Road, left into Warwick Avenue, right into Alice Street and proceed to the taxi rank on Alice Street and return as per route 3.</p> <p>1.3.1. Along the same route as in (1.3)above, into Berea Road, left into Warwick Avenue, right into Alice Street, into Soldiers' Way, left into Commercial Road, right into Walnut Road, right into Pine Street, into taxi stop, along Pine Street, right into Russell Street, right into Alice Street, and proceed to the Taxi Rank on Alice Street.</p> <p>1.3.2. Along any of routes 1.2 to 1.3 above, into Berea Road, into West Street, left into Aliwal Street, left into Pine Street, into Pine Street Taxi Stop, along Pine Street, right into Russell Street, right into Alice Street and proceed to the taxi rank in Alice Street.</p> <p>1.3.3. Along any of the routes 1.1 to 1.3 above, into Blamey Road, into Inkosi Albert Luthuli Freeway (M4), right into West Street, left into Aliwal Street, left into Pine Street, into Pine Street Taxi Stop, along Pine Street, right into Alice Street and proceed to the taxi rank in Alice Street.</p> <p>1.3.4. Along the route described in 1.2 to 1.3 above, into Balmey Road into Inkosi Albert Luthuli Freeway (M4), into Moore Road off- ramp into Moore Road, right into Warwick Avenue, right into Alice Street and proceed to Alice Street Taxi Rank.</p> <p>3.0. RETURN JOURNEY : DURBAN TO YELLOWWOOD PARK</p> <p>3.1. From Alice Street Taxi Rank, right into Grey Street, right into Leopold Street, left into Market Street, into Williams Road/ Sydney Road, into Sarina /Umbilo Road, into Edwin Swales Drive, right into South Coast Road, right into Balmey Road and proceed to Yellowwood Park along any of the forward route in reverse.</p> <p>3.2. From Alice Street Taxi Rank, right into Soldiers' Way, left into Commercial Road, right into Walnut Road, right into Pine Street, into Pine Street Taxi Stop, along Pine Street, left into Gardiner Street, right into Smith Street, into Williams/Sydney Road, into Sarnia /Umbilo Road, into Edwin Swales Drive, right into South Coast Road, right into Blamey Road and proceed to Yellowwood Park along any of the forward routes in reverse</p> <p>3.3. From Alice Street taxi Rank, right into Grey Street, into Broad Street, right into Smith Street, into the M4 Freeway, into Balmey Road off – ramp, along Blamey Road and proceed to Yellowwood Park along any of the forward route in reverse.</p> |
|------|---|

**transport**

Department:
Transport
Province of KwaZulu-Natal

GAZETTE

LGKZNG39-2015-SEP

REGION: ALL

- 12.2** 2.0. YELLOWWOOD PARK TO CLAIRWOOD (TRENT ROAD) TAXI RANK
- 2.1. From Pelican Place, turn left into Curlew Crescent, right into Kingfisher Road, right into Kenyon Howden Road, right into Radcliff Road, right into Glanville Road, left into Alamein Avenue, right into Norwich Crescent, right into Atherstone Place, left into Montclair Road, right into Blamey Road, left into South Coast Road, left into Trent Road and proceed to the Taxi Rank on Trent Road and return as per route 4.
- 3.0. RETURN JOURNEY : CLAIRWOOD (TRENT ROAD) TO YELLOWWOOD PARK :
- 3.1. From Trent Road Taxi Rank, right into South Coast Road, right into Blamey Road, and proceed to Yellowwood Park taxi rank along any of the forward routes in reverse.



transport

Department:
Transport
Province of KwaZulu-Natal

GAZETTE

LGKZNG39-2015-SEP

REGION: ALL

| | |
|--|--|
| 1) Application Number: APP0043271 | 2) Gazette Number: LGKZNG39-2015-SEP |
| 3) Applicant: MM MFEKA ID NO. 6210235322087 Association: AMAOTI TAXI OWNERS ASSOCIATION | 4) Applicant Address: 19 ESTUARY DRIVE RIVERVIEW VERULAM KWA-ZULU NATAL 4340 |
| 5) Existing Licence Holder: NOT APPLICABLE ID NO. NOT APPLICABLE | 6) Existing Licence Holder Address: NOT APPLICABLE |
| 7) Type of application: NEW OPERATING LICENCE | 8) Operating Licence Number: LKNKZN0114161 |
| 9) Vehicle Type: MINIBUS | 10) 1 x 14 (SEATED) + 0 (STANDING) |
| 11) Region: GREATER NORTH | |
| 12.1 | <p>ROUTE 6</p> <p>AMAOTI TO VERULAM</p> <p>From Amaoti (Inner Circle Points) (Zwelisha Informal Rank) Mfeka's Kraal, on Road D403, along D403 passing Langalibalele School, left into Main Road 92, along MR93 into KwaMashu Highway, left into the on-ramp to the Provincial Road (R102), along R102, right into Wicks Street, turn left into Todd Street, right into Ireland Street and proceed to an approved Taxi Rank on Ireland Street and return.</p> |



transport

Department:
Transport
Province of KwaZulu-Natal

GAZETTE

LGKZNG39-2015-SEP

REGION: ALL

| | |
|--|---|
| 1) Application Number: APP0043012 | 2) Gazette Number: LGKZNG39-2015-SEP |
| 3) Applicant: NJ MTETWA ID NO. 5208105339083 Association: DURBAN-VERULAM TAXI ASSOCIATION | 4) Applicant Address: 29 ELSIE ROAD SHERWOOD DURBAN KWA-ZULU NATAL 4001 |
| 5) Existing Licence Holder: NOT APPLICABLE ID NO. NOT APPLICABLE | 6) Existing Licence Holder Address: NOT APPLICABLE |
| 7) Type of application: NEW OPERATING LICENCE | 8) Operating Licence Number: LKNKZN0122827 |
| 9) Vehicle Type: MIDIBUS | 10) 1 x 22 (SEATED) + 0 (STANDING) |
| 11) Region: GREATER NORTH | |
| 12.1 | <p>APPROVED ROUTES DURBAN – VERULAM TAXI ASSOCIATION</p> <p>ROUTE 1</p> <p>Durban to Stanger</p> <p>A. From ranks 55 in Brook Street, right into Russell Street, right into Alice Street becoming Old Fort Road, left into Stanger Street becoming Northern Freeway M4 proceeding to Leo Boyd Highway, becoming P398, left P445, right N2, R74, left into King George Road, left into Balcom Street into Stanger Taxi Rank, and return along the same route in reverse.</p> <p>B. Alternative</p> <p>From rank 55 in Brook Street, right into Russell Street, left into Leopold Street becoming Canongate Road, right to join N3 to Spaghetti Junction, take N2 North, left on R74 proceed same as in 1A to Balcom Street Taxi Rank, Stanger and return as follows:</p> <p>From taxi rank in Balcom Street (Stanger) right into R74, on ramp N2 South, left N3, left Old Dutch Road, becoming Alice Street, right into Grey Street, right into Prince Edward Street, left into Brook Street taxi rank 55.</p> |
| 12.2 | <p>ROUTE 2</p> <p>A. Durban to Stanger Or Verulam (via Tongaat)</p> <p>From taxi rank 55 in Brook Street, right into Russell Street, right into Alice Street becoming Old Fort Road, left into Stanger Street becoming M4, left on M43 / Watson Highway, left into R102, right into Market Lane into Tongaat Taxi Rank and return to R102 and proceed to Stanger or Verulam Taxi Rank and return to Durban as per Route 1 or 3.</p> |
| 12.3 | <p>ROUTE 3</p> <p>A. Durban to Verulam</p> <p>From Rank 62 in Prince Edward Street, along Prince Edward Street, left into Field Street, right into Old Fort Road, left into M4, left off ramp on M41 proceed to R102, right into Wick Street, left into Ireland Street Taxi Rank and return along the same route as per C below.</p> <p>B. Alternative</p> <p>Same route as set out in 3A, along M4, left on M27 / Umdloti Link Road, proceed to Ireland Street taxi Rank and return along the same route in reverse.</p> <p>C. Return Route: Verulam to Durban</p> <p>From taxi rank in Ireland Street, along Ireland Street, right into Wick Street, left into R102 becoming M41, right into M4 Stanger Street, Prince Alfred Street right into Ordnance Road, becoming Leopold Street, left into Grey Street, right into Prince Edward Street into Taxi Rank 62.</p> |



transport

Department:
Transport
Province of KwaZulu-Natal

GAZETTE

LGKZNG39-2015-SEP

REGION: ALL

| | |
|--|--|
| 1) Application Number: APP0043017 | 2) Gazette Number: LGKZNG39-2015-SEP |
| 3) Applicant: ME RADEBE ID NO. 6208115507082 Association: KWA-MASHU TAXI OWNERS ASSOCIATION | 4) Applicant Address: B 1067 UMBANDO ROAD KWAMASHU KWAZULU NATAL 4359 |
| 5) Existing Licence Holder: NOT APPLICABLE ID NO. NOT APPLICABLE | 6) Existing Licence Holder Address: NOT APPLICABLE |
| 7) Type of application: NEW OPERATING LICENCE | 8) Operating Licence Number: LKNKZN018832 |
| 9) Vehicle Type: MINIBUS | 10) 1 x 13 (SEATED) + 0 (STANDING) |
| 11) Region: GREATER NORTH | |
| 12.1 | <p>Route 2.A From KwaMashu Sections C,D,& B,K & J and L & M to Durban</p> <p>2.1 C, D & B: Ububane Road, right into Isigwegwe Road, into Isipingo Road, left into Amanzimtoti Road, left into Mandela Road, into Inanda Road, into Inanda Highway, right into N2, into Western Freeway (N3) along Western Freeway (N3), left to Berea Road North, Old Dutch Road, Alice Street, right into Grey Street, left into Commercial, left into Field to Soldier's Way Taxi Rank. ALTERNATIVELY: From Commercial Road, right Gardner Street, right into Pine Street into Western Freeway. ALTERNATIVELY: Mandela Road, M25, N2, into Western Freeway (N3).</p> <p>2.2 K & J Nkonjane Road, left into Sigwaca Road, right into Phothwe Road, right into Mpangele Road, left into Mcaka Road, left into Mkhwanazi Road, right into Nyala Road, into Undlondlo Road, right into Mandela Road, Inanda Road, into Inanda Highway, right into N2 into Western Freeway (N3) East bound, along to Western Freeway (N3), left to Berea Road North, into Old Dutch Road, Alice Street, right into Grey Street, left into Commercial, left into Field, to Soldier's Way Taxi Rank. ALTERNATIVELY: From Commercial Road, right into Gardner Street, right into Pine Street to Western Freeway. ALTERNATIVELY: Mandela Road, M25, N2, into Western Freeway (N3).</p> <p>2.3. L & M: Bhejane Road, right into Hlobane Road, left into Luthuli Road, right into Zulu Road, left into Ntombela Road, right into Mandela Road, into Inanda Road, into Inanda Highway, right into N2 Western Freeway (N3) East Bound, along to Western Freeway (N3), left to Berea Road, into Old Dutch Road, Alice Street, right into Grey Street, left into Commercial, left into Field Street, to Soldier's Way Taxi Rank. ALTERNATIVELY: From Commercial Road, right into Gardner Street, right into Pine Street to Western Freeway. ALTERNATIVELY: Mandela Road, M25, N2, into Western Freeway (N3). ALTERNATIVELY: Nyala Road, left into Phithi, into Mdoni Road, Nyala, into Mbondwe Road, right into Sibisi Road, into Mkhwanazi Road, left into Makhathini Road, left into Mlangeni Road, left into Ntombela Road into Inanda Road, into Inanda Highway, right into N2 into Western Freeway (N3) East Bound, along to Western Freeway (N3), left to Berea Road North, into Old Dutch Road, Alice Street, right into Grey Street, left into Commercial, left into Field Street, to Soldier's Way Taxi Rank. ALTERNATIVELY: From Commercial Road, right into Gardner Street, right into Pine Street to Western Freeway. ALTERNATIVELY: Mandela Road, M25, N2 into Western Freeway (N3).</p> |
| 12.2 | <p>Route 4.A. From approved Taxi Rank in Kwa-Mashu to approved Taxi Rank in Stanger via Verulam</p> <p>Along Mandela Road, right into M25, left into the N2, along the N2 left into M41, along the M41 right into Wick Street, left into Ireland Street, right into Wick Street, right into R102, proceed along R102, proceed along R102 to Stanger direct and return.</p> |
| 12.3 | <p>Route 5.A. Kwa-Mashu to Pinetown</p> <p>Mandela Road, Inanda Road, Inanda Highway, right into the M19, along M19, left into Shepstone Road, into Beviss Road, right into Old Main Road (M31), left into Crompton Street, right into Hill Street and proceed to the Taxi Rank in Hill Street.</p> |

**transport**

Department:
Transport
Province of KwaZulu-Natal

GAZETTE

LGKZNG39-2015-SEP

REGION: ALL

12.4

CONDITIONS:

1. PASSENGERS MAY BE PICKED UP AND /OR SET DOWN ONLY AT DESIGNATED TAXI RANKS OR TAXI STOPS, WHICH SHALL EXCLUDE BUS STOPS.
2. ENTRY OR RANKING ON PRIVATE PROPERTY IS NOT PERMITTED WITHOUT THE WRITTEN PERMISSION OF THE LANDLORD, A COPY OF WHICH MUST BE SUPPLIED TO THE BOARD.
3. WITHOUT HAVING ENTERED INTO AN AGREEMENT WITH OTHER OPERATORS ON A COMMON ROUTE AS CONTEMPLATED BY SECTION 88(2)(B) OF ACT 22 OF 2000, THE PICKING UP OR SETTING DOWN OF PASSENGERS ON SUCH ROUTE IS NOT PERMITTED. A COPY OF SUCH AGREEMENT MUST BE SUPPLIED TO THE BOARD.
4. A RANKS, WHETHER ON-STREET OR OFF-STREET, ONLY THE TAXIS THAT CAN BE ACCOMMODATED IN THE DEMARCATED AREA MAY OCCUPY THE RANK. EXCESS VEHICLES MUST HOLD ELSEWHERE.
5. RANK PERMITS OR LETTERS OF AUTHORITY MUST BE PRODUCED IN RESPECT OF ALL RANKS IN MUNICIPAL AREA, IN PARTICULAR MAJOR TOWNS AND CITIES AND IN PARTICULAR INTER-PROVINCIAL DESTINATIONS.
6. THE ALLOCATION OF ANY ROUTE OR PORTION OF A ROUTE IS SUBJECT TO THE CONDITION THAT IT HAS BEEN APPROVED AND AND ALLOCATED IN GOOD FAITH AND THAT SUCH ROUTE WILL BE INVALID SHOULD IT TRANSPIRE THAT THE ROUTE OR PORTION THEREOF WILL, OR HAS CAUSED CONFLICT DUE TO IT HAVING BEEN APPROVED BASED ON INCORRECT OR FALSE INFORMATION SUPPLIED TO THE BOARD OR AS A RESULT OF AN ERRORS. IN SUCH INSTANCE THE OPERATING LICENCE MUST BE RETURNED TO THE BOARD FOR CORRECTION.
7. THE VEHICLE MUST BE COVERED BY MOTOR VEHICLE INSURANCE AS WELL AS PERSONAL LIABILITY INSURANCE.



transport

Department:
Transport
Province of KwaZulu-Natal

GAZETTE

LGKZNG39-2015-SEP

REGION: ALL

| | |
|---|---|
| 1) Application Number: APP0043075 | 2) Gazette Number: LGKZNG39-2015-SEP |
| 3) Applicant: JOHAN SITHEMBISO CHILI ID NO. 6301195398082 Association: KWA-MASHU TAXI OWNERS ASSOCIATION | 4) Applicant Address: 43 AVOCADO GROOVE AVOCA HILLS DURBAN 4051 |
| 5) Existing Licence Holder: NOT APPLICABLE ID NO. NOT APPLICABLE | 6) Existing Licence Holder Address: NOT APPLICABLE |
| 7) Type of application: NEW OPERATING LICENCE | 8) Operating Licence Number: LKNKZN015371 |
| 9) Vehicle Type: MINIBUS | 10) 1 x 15 (SEATED) + 0 (STANDING) |
| 11) Region: GREATER NORTH | |
| 12.1 | <p>Route 1.A Kwa-Mashu Township to Durban Inwards: From Kwa-Mashu taxi Rank to Durban Kwa-Mashu Taxi Rank, into Mandela Road, into Inanda Road, into Inanda Highway, right into N2, into Western Freeway (N3) along the Western Freeway (N3), left into Berea Road North, into Old Dutch Road, Alice Street, right into Grey Street, left into Commercial, left into Field Street to Soldier's Way Taxi Rank. ALTERNATIVELY: From Commercial Road, right into Gardner Street, right into Pine Street to Western Freeway. Outwards: From Durban back to kwa-Mashu From Soldier's Way Taxi Rank, to Field Street, left into Leopold Street, to Cannongate Road, into Western Freeway (N3), into N2, Inanda Road Off-ramp, Inanda Highway, Mandela Road.</p> |
| 12.2 | <p>Route 2.A From KwaMashu Sections C,D,& B,K & J and L & M to Durban 2.1 C, D & B: Ububane Road, right into Isigwegwe Road, into Isipingo Road, left into Amanzimtoti Road, left into Mandela Road, into Inanda Road, into Inanda Highway, right into N2, into Western Freeway (N3) along Western Freeway (N3), left to Berea Road North, Old Dutch Road, Alice Street, right into Grey Street, left into Commercial, left into Field to Soldier's Way Taxi Rank. ALTERNATIVELY: From Commercial Road, right Gardner Street, right into Pine Street into Western Freeway. ALTERNATIVELY: Mandela Road, M25, N2, into Western Freeway (N3). 2.2 K & J Nkonjane Road, left into Sigwaca Road, right into Phothwe Road, right into Mpangele Road, left into Mcaka Road, left into Mkhawane Road, right into Nyala Road, into Undlondlo Road, right into Mandela Road, Inanda Road, into Inanda Highway, right into N2 into Western Freeway (N3) East bound, along to Western Freeway (N3), left to Berea Road North, into Old Dutch Road, Alice Street, right into Grey Street, left into Commercial, left into Field, to Soldier's Way Taxi Rank. ALTERNATIVELY: From Commercial Road, right into Gardner Street, right into Pine Street to Western Freeway. ALTERNATIVELY: Mandela Road, M25, N2, into Western Freeway (N3). 2.3. L & M: Bhejane Road, right into Hlobane Road, left into Luthuli Road, right into Zulu Road, left into Ntombela Road, right into Mandela Road, into Inanda Road, into Inanda Highway, right into N2 Western Freeway (N3) East Bound, along to Western Freeway (N3), left to Berea Road, into Old Dutch Road, Alice Street, right into Grey Street, left into Commercial, left into Field Street, to Soldier's Way Taxi Rank. ALTERNATIVELY: From Commercial Road, right into Gardner Street, right into Pine Street to Western Freeway. ALTERNATIVELY: Mandela Road, M25, N2, into Western Freeway (N3). ALTERNATIVELY: Nyala Road, left into Phithi, into Mdoni Road, Nyala, into Mbonde Road, right into Sibisi Road, into Mkhwanazi Road, left into Makhathini Road, left into Mlangeni Road, left into Ntombela Road into Inanda Road, into Inanda Highway, right into N2 into Western Freeway (N3) East Bound, along to Western Freeway (N3), left to Berea Road North, into Old Dutch Road, Alice Street, right into Grey Street, left into Commercial, left into Field Street, to Soldier's Way Taxi Rank. ALTERNATIVELY: From Commercial Road, right into Gardner Street, right into Pine Street to Western Freeway. ALTERNATIVELY: Mandela Road, M25, N2 into Western Freeway (N3).</p> |



transport

Department:
Transport
Province of KwaZulu-Natal

GAZETTE

LGKZNG39-2015-SEP

REGION: ALL

| | |
|------|--|
| 12.3 | <p>Route 3 A From approved Taxi Rank in Kwa-Mashu to approved Taxi Rank in Pinetown via Bester, Crossroads direct and return.</p> <ul style="list-style-type: none"> . Along Mandela Road, left into Bhejane Road, along Bhejane Road, left into Sibisi Road, right into Nyala Road, right into Bhungezi Road, right into Ntuzuma Access, right into M25 on- ramp and proceed to Bester's Taxi Rank. . Along Mandela Road, left into Bhejane Road, right into Zulu Road, left into Ntombela Road, left into Mandela Road and proceed to Crossroads Taxi Rank. . From the Rank at Kwa-Mashu Station along any of the routes above into and along Mandela Road, into Inanda Road, right into the N2, right into M19, along the M19, into St. John Avenue, right into Old Main Road (M31), left into Crompton Road, right into Hill Street and proceed to the Taxi Rank. |
| 12.4 | <p>Route 4.A. From approved Taxi Rank in Kwa-Mashu to approved Taxi Rank in Stanger via Verulam</p> <p>Along Mandela Road, right into M25, left into the N2, along the N2 left into M41, along the M41 right into Wick Street, left into Ireland Street, right into Wick Street, right into R102, proceed along R102, proceed along R102 to Stanger direct and return.</p> |
| 12.5 | <p>Route 7.A. Kwa-Mashu Taxi Rank to Point</p> <p>Inwards:</p> <p>From Kwa-Mashu Taxi Rank into Mandela Road, into M25 into North Coast Road, into Umgeni Road, left into Argyle Road, right into Brickhill Road, into Point Road, direct and return.</p> <p>Outwards:</p> <p>From Point Road, right into Bayterrace Road, right into Stanger Street, into Argyle Road, into Umgeni Road, into M25, left into Mandela Road, into Kwa-Mashu Taxi Rank.</p> |



transport

Department:
Transport
Province of KwaZulu-Natal

GAZETTE

LGKZNG39-2015-SEP
REGION: ALL

| | |
|--|--|
| 1) Application Number: APP0043054 | 2) Gazette Number: LGKZNG39-2015-SEP |
| 3) Applicant: DUNNET PHUMLANI MZOMKHULU MAGWAZA ID NO. 6506235397080 Association: KWA-MASHU TAXI OWNERS ASSOCIATION | 4) Applicant Address: J1101 MNUGWANE ROAD KWAMASHU 4000 |
| 5) Existing Licence Holder: NOT APPLICABLE ID NO. NOT APPLICABLE | 6) Existing Licence Holder Address: NOT APPLICABLE |
| 7) Type of application: NEW OPERATING LICENCE | 8) Operating Licence Number: LKNKZN015842 |
| 9) Vehicle Type: MINIBUS | 10) 1 x 15 (SEATED) + 0 (STANDING) |
| 11) Region: GREATER NORTH | |
| 12.1 | <p>Route 1.A Kwa-Mashu Township to Durban Inwards: From Kwa-Mashu taxi Rank to Durban Kwa-Mashu Taxi Rank, into Mandela Road, into Inanda Road, into Inanda Highway, right into N2, into Western Freeway (N3) along the Western Freeway (N3), left into Berea Road North, into Old Dutch Road, Alice Street, right into Grey Street, left into Commercial, left into Field Street to Soldier's Way Taxi Rank. ALTERNATIVELY: From Commercial Road, right into Gardner Street, right into Pine Street to Western Freeway. Outwards: From Durban back to kwa-Mashu From Soldier's Way Taxi Rank, to Field Street, left into Leopold Street, to Cannongate Road, into Western Freeway (N3), into N2, Inanda Road Off-ramp, Inanda Highway, Mandela Road.</p> |
| 12.2 | <p>Route 2.A From KwaMashu Sections C,D,& B,K & J and L & M to Durban 2.1 C, D & B: Ububane Road, right into Isigwegwe Road, into Isipingo Road, left into Amanzimtoti Road, left into Mandela Road, into Inanda Road, into Inanda Highway, right into N2, into Western Freeway (N3) along Western Freeway (N3), left to Berea Road North, Old Dutch Road, Alice Street, right into Grey Street, left into Commercial, left into Field to Soldier's Way Taxi Rank. ALTERNATIVELY: From Commercial Road, right Gardner Street, right into Pine Street into Western Freeway. ALTERNATIVELY: Mandela Road, M25, N2, into Western Freeway (N3). 2.2 K & J Nkonjane Road, left into Sigwaca Road, right into Phothwe Road, right into Mpangele Road, left into Mcaka Road, left into Mkhawane Road, right into Nyala Road, into Undlondlo Road, right into Mandela Road, Inanda Road, into Inanda Highway, right into N2 into Western Freeway (N3) East bound, along to Western Freeway (N3), left to Berea Road North, into Old Dutch Road, Alice Street, right into Grey Street, left into Commercial, left into Field, to Soldier's Way Taxi Rank. ALTERNATIVELY: From Commercial Road, right into Gardner Street, right into Pine Street to Western Freeway. ALTERNATIVELY: Mandela Road, M25, N2, into Western Freeway (N3). 2.3. L & M: Bhejane Road, right into Hlobane Road, left into Luthuli Road, right into Zulu Road, left into Ntombela Road, right into Mandela Road, into Inanda Road, into Inanda Highway, right into N2 Western Freeway (N3) East Bound, along to Western Freeway (N3), left to Berea Road, into Old Dutch Road, Alice Street, right into Grey Street, left into Commercial, left into Field Street, to Soldier's Way Taxi Rank. ALTERNATIVELY: From Commercial Road, right into Gardner Street, right into Pine Street to Western Freeway. ALTERNATIVELY: Mandela Road, M25, N2, into Western Freeway (N3). ALTERNATIVELY: Nyala Road, left into Phithi, into Mdoni Road, Nyala, into Mbondwe Road, right into Sibisi Road, into Mkhwanazi Road, left into Makhathini Road, left into Mlangeni Road, left into Ntombela Road into Inanda Road, into Inanda Highway, right into N2 into Western Freeway (N3) East Bound, along to Western Freeway (N3), left to Berea Road North, into Old Dutch Road, Alice Street, right into Grey Street, left into Commercial, left into Field Street, to Soldier's Way Taxi Rank. ALTERNATIVELY: From Commercial Road, right into Gardner Street, right into Pine Street to Western Freeway. ALTERNATIVELY: Mandela Road, M25, N2 into Western Freeway (N3).</p> |



transport

Department:
Transport
Province of KwaZulu-Natal

GAZETTE

LGKZNG39-2015-SEP

REGION: ALL

| | |
|------|--|
| 12.3 | <p>Route 3 A From approved Taxi Rank in Kwa-Mashu to approved Taxi Rank in Pinetown via Bester, Crossroads direct and return.</p> <ul style="list-style-type: none"> . Along Mandela Road, left into Bhejane Road, along Bhejane Road, left into Sibisi Road, right into Nyala Road, right into Bhungezi Road, right into Ntuzuma Access, right into M25 on- ramp and proceed to Bester's Taxi Rank. . Along Mandela Road, left into Bhejane Road, right into Zulu Road, left into Ntombela Road, left into Mandela Road and proceed to Crossroads Taxi Rank. . From the Rank at Kwa-Mashu Station along any of the routes above into and along Mandela Road, into Inanda Road, right into the N2, right into M19, along the M19, into St. John Avenue, right into Old Main Road (M31), left into Crompton Road, right into Hill Street and proceed to the Taxi Rank. |
| 12.4 | <p>Route 4.A. From approved Taxi Rank in Kwa-Mashu to approved Taxi Rank in Stanger via Verulam</p> <p>Along Mandela Road, right into M25, left into the N2, along the N2 left into M41, along the M41 right into Wick Street, left into Ireland Street, right into Wick Street, right into R102, proceed along R102, proceed along R102 to Stanger direct and return.</p> |
| 12.5 | <p>Route 7.A. Kwa-Mashu Taxi Rank to Point</p> <p>Inwards:</p> <p>From Kwa-Mashu Taxi Rank into Mandela Road, into M25 into North Coast Road, into Umgeni Road, left into Argyle Road, right into Brickhill Road, into Point Road, direct and return.</p> <p>Outwards:</p> <p>From Point Road, right into Bayterrace Road, right into Stanger Street, into Argyle Road, into Umgeni Road, into M25, left into Mandela Road, into Kwa-Mashu Taxi Rank.</p> |



transport

Department:
Transport
Province of KwaZulu-Natal

GAZETTE

LGKZNG39-2015-SEP
REGION: ALL

| | |
|--|--|
| 1) Application Number: APP0043043 | 2) Gazette Number: LGKZNG39-2015-SEP |
| 3) Applicant: ST NDLOVU ID NO. 4507135419083 Association: KWA-MASHU TAXI OWNERS ASSOCIATION | 4) Applicant Address: 76 AMLOCK DRIVE PARLOCK MARBLE RAY DURBAN KWA-ZULU NATAL 4035 |
| 5) Existing Licence Holder: NOT APPLICABLE ID NO. NOT APPLICABLE | 6) Existing Licence Holder Address: NOT APPLICABLE |
| 7) Type of application: NEW OPERATING LICENCE | 8) Operating Licence Number: LKNKZN0123573 |
| 9) Vehicle Type: MINIBUS | 10) 1 x 15 (SEATED) + 0 (STANDING) |
| 11) Region: GREATER NORTH | |
| 12.1 | <p>Route 1.A Kwa-Mashu Township to Durban Inwards: From Kwa-Mashu taxi Rank to Durban Kwa-Mashu Taxi Rank, into Mandela Road, into Inanda Road, into Inanda Highway, right into N2, into Western Freeway (N3) along the Western Freeway (N3), left into Berea Road North, into Old Dutch Road, Alice Street, right into Grey Street, left into Commercial, left into Field Street to Soldier's Way Taxi Rank. ALTERNATIVELY: From Commercial Road, right into Gardner Street, right into Pine Street to Western Freeway. Outwards: From Durban back to Kwa-Mashu From Soldier's Way Taxi Rank, to Field Street, left into Leopold Street, to Cannongate Road, into Western Freeway (N3), into N2, Inanda Road Off-ramp, Inanda Highway, Mandela Road.</p> |
| 12.2 | <p>Route 2.A From KwaMashu Sections C,D,& B,K & J and L & M to Durban 2.1 C, D & B: Ububane Road, right into Isigwegwe Road, into Isipingo Road, left into Amanzimtoti Road, left into Mandela Road, into Inanda Road, into Inanda Highway, right into N2, into Western Freeway (N3) along Western Freeway (N3), left into Berea Road North, Old Dutch Road, Alice Street, right into Grey Street, left into Commercial, left into Field to Soldier's Way Taxi Rank. ALTERNATIVELY: From Commercial Road, right Gardner Street, right into Pine Street into Western Freeway. ALTERNATIVELY: Mandela Road, M25, N2, into Western Freeway (N3). 2.2 K & J Nkonjane Road, left into Sigwaca Road, right into Phothwe Road, right into Mpangele Road, left into Mcaka Road, left into Mkhwanazi Road, right into Nyala Road, into Undlondlo Road, right into Mandela Road, Inanda Road, into Inanda Highway, right into N2 into Western Freeway (N3) East bound, along to Western Freeway (N3), left to Berea Road North, into Old Dutch Road, Alice Street, right into Grey Street, left into Commercial, left into Field, to Soldier's Way Taxi Rank. ALTERNATIVELY: From Commercial Road, right into Gardner Street, right into Pine Street to Western Freeway. ALTERNATIVELY: Mandela Road, M25, N2, into Western Freeway (N3). 2.3. L & M: Bhejane Road, right into Hlobane Road, left into Luthuli Road, right into Zulu Road, left into Ntombela Road, right into Mandela Road, into Inanda Road, into Inanda Highway, right into N2 Western Freeway (N3) East Bound, along to Western Freeway (N3), left to Berea Road, into Old Dutch Road, Alice Street, right into Grey Street, left into Commercial, left into Field Street, to Soldier's Way Taxi Rank. ALTERNATIVELY: From Commercial Road, right into Gardner Street, right into Pine Street to Western Freeway. ALTERNATIVELY: Nyala Road, left into Phithi, into Mdoni Road, Nyala, into Mbondwe Road, right into Sibisi Road, into Mkhwanazi Road, left into Makhathini Road, left into Mlangeni Road, left into Ntombela Road into Inanda Road, into Inanda Highway, right into N2 into Western Freeway (N3) East Bound, along to Western Freeway (N3), left to Berea Road North, into Old Dutch Road, Alice Street, right into Grey Street, left into Commercial, left into Field Street, to Soldier's Way Taxi Rank. ALTERNATIVELY: From Commercial Road, right into Gardner Street, right into Pine Street to Western Freeway. ALTERNATIVELY: Mandela Road, M25, N2 into Western Freeway (N3).</p> |



transport

Department:
Transport
Province of KwaZulu-Natal

GAZETTE

LGKZNG39-2015-SEP

REGION: ALL

| | |
|------|---|
| 12.3 | <p>Route 3 A From approved Taxi Rank in Kwa-Mashu to approved Taxi Rank in Pinetown via Bester, Crossroads direct and return.</p> <p>. Along Mandela Road, left into Bhejane Road, along Bhejane Road, left into Sibisi Road, right into Nyala Road, right into Bhungezi Road, right into Ntuzuma Access, right into M25 on- ramp and proceed to Bester's Taxi Rank.</p> <p>. Along Mandela Road, left into Bhejane Road, right into Zulu Road, left into Ntombela Road, left into Mandela Road and proceed to Crossroads Taxi Rank.</p> <p>. From the Rank at Kwa-Mashu Station along any of the routes above into and along Mandela Road, into Inanda Road, right into the N2, right into M19, along the M19, into St. John Avenue, right into Old Main Road (M31), left into Crompton Road, right into Hill Street and proceed to the Taxi Rank.</p> |
| 12.4 | <p>Route 4.A. From approved Taxi Rank in Kwa-Mashu to approved Taxi Rank in Stanger via Verulam</p> <p>Along Mandela Road, right into M25, left into the N2, along the N2 left into M41, along the M41 right into Wick Street, left into Ireland Street, right into Wick Street, right into R102, proceed along R102, proceed along R102 to Stanger direct and return.</p> |
| 12.5 | <p>Route 5.A. Kwa-Mashu to Pinetown</p> <p>Mandela Road, Inanda Road, Inanda Highway, right into the M19, along M19, left into Shepstone Road, into Beviss Road, right into Old Main Road (M31), left into Crompton Street, right into Hill Street and proceed to the Taxi Rank in Hill Street.</p> |
| 12.6 | <p>Route 6.A. Kwa-Mashu to Verulam via Ghandi Hospital</p> <p>Kwa-Mashu Station, into Mandela Road, into Hunslet Road, right into Aberdare Drive, left into Phoniex Highway, left into R102, along R102, right into Wicks Street, left into Ireland Street, right into Moss Street right into Wicks Street, left into R102, along R102, right into Northern Drive, right into Phoenix Highway, right into Industrial Park Road, into Ntuzuma Access Road, left into Bhungezi Road, left into Nyala, right into Bhejane Road and proceed to the Rank on Mandela Road at Kwa-Mashu Station.</p> |
| 12.7 | <p>Route 7.A. Kwa-Mashu Taxi Rank to Point</p> <p>Inwards: From Kwa-Mashu Taxi Rank into Mandela Road, into M25 into North Coast Road, into Umgeni Road, left into Argyle Road, right into Brickhill Road, into Point Road, direct and return.</p> <p>Outwards: From Point Road, right into Bayterrace Road, right into Stanger Street, into Argyle Road, into Umgeni Road, into M25, left into Mandela Road, into Kwa-Mashu Taxi Rank.</p> |
| 12.8 | <p>Route 8.A. Kwa-Mashu Taxi Rank to B & D Routes</p> <p>From Kwa-Mashu B Rank to Kwa-Mashu Taxi Rank (Umsunduzi Road) into Amanzimtoti Road, Ububane Road, left into Isihlabelelo Road, left into Sikhindi Road, left into Giya Road, right into Phephelo Road, right into Mqhino Road, right into Thabatha Road, right into Sikhindi Road and back to Isihlabelelo Road, via Umbando Road, into Sigwegwe Road, into Umsunduzi Road to Kwa-Mashu Taxi Rank (Umsunduzi Rank) and back with the same route to C, B & D.</p> |
| 12.9 | <p>Route 9.A. Crossroads Taxi Rank to Kwa-Mashu Station via C & D</p> <p>1. From Crossroads Taxi rank to C & D via Mandela Road, into Ububane Road, right into Sigwegwe Road, left into Ingome Road, right into Amanzimtoti Road, right into Isipingo Road and return back along the same route.</p> <p>2. From Crossroads Taxi Rank to Kwa-Mashu Station via Mandela Road, right into Ntombela Road, right into Zulu Road, left into Luthuli Road, right into Ndlondlo Road, right into Hlobani Road, left into Bhejane Road into Kwa-Mashu Taxi Rank (Mandela Road) and return along the same route.</p> |



transport

Department:
Transport
Province of KwaZulu-Natal

GAZETTE

LGKZNG39-2015-SEP

REGION: ALL

| | |
|-------|--|
| 12.10 | <p>Route 10.A. Kwa-Mashu Taxi Rank to L & M (Within Township)</p> <p>10.1. From Kwa-Mashu to CrossRoads Kwa-Mashu Taxi Rank to Crossroad via Mandela Road, left into Bhejane Road, right into Hlobane Road, left into Ndondlo Road, left into Luthuli Road, right into Zulu road, left into Ntombela Road into Mandela Road (Crossroad Taxi Rank).</p> <p>10.2 From Kwa-Mashu to M Section (Nhlungwane) From Kwa-Mashu Taxi Rank via Mandela Road left into Bhejane Road, left into Nyala Road left into Mpukane Road, right into Nyala Road, left into Bungezi Road, right into Ntuzuma Access Road, right into M25, into Bester Taxi Rank and return along the same route.</p> <p>10.3 From Kwa-Mashu to Bester From Kwa-Mashu Taxi Rank to Bester via Mandela Road, into Bhejane Road, left into Sibisi Road, right into Nyala Road, right into Bungezi Road, right into Ntuzuma Access Road, to Bester Rank and return along the same route.</p> <p>10.4 From Kwa-Mashu to L Section Kwa-Mashu taxi Rank into Mandela Road, into Bhejane Road, left into Nyala Road, into Mbondwe road, right into Ingcebo Drive, left into Imbondwe Road, left into Phithi Road, direct and return.</p> <p>10.5 From Kwa-Mashu Taxi Rank to N Section From Kwa-Mashu Taxi Rank into Mandela Road, into Bhejane Road, left into Nyala Road, into Undiyazana Drive, left into Mbondwe Road, left into Egugwini Street, left into Umathinta Drive, left into Ibohloholo Drive, and return along the same route.</p> <p>10.6 Kwa-Mashu Taxi Rank to K & J From Kwa-Mashu Taxi Rank into Mandela Road, right into Mkhawane Road, left into Mcaka Road, right into Mpangele Road, left into Phothwe Road, left into Qophamuthi Road, left into Sagwaca Road, right into Nkonjane Road left into Mandela Road, and return to the Rank.</p> |
| 12.11 | <p>CONDITIONS:</p> <ol style="list-style-type: none"> 1. PASSENGERS MAY BE PICKED UP AND /OR SET DOWN ONLY AT DESIGNATED TAXI RANKS OR TAXI STOPS, WHICH SHALL EXCLUDE BUS STOPS. 2. ENTRY OR RANKING ON PRIVATE PROPERTY IS NOT PERMITTED WITHOUT THE WRITTEN PERMISSION OF THE LANDLORD, A COPY OF WHICH MUST BE SUPPLIED TO THE BOARD. 3. WITHOUT HAVING ENTERED INTO AN AGREEMENT WITH OTHER OPERATORS ON A COMMON ROUTE AS CONTEMPLATED BY SECTION 88(2)(B) OF ACT 22 OF 2000, THE PICKING UP OR SETTING DOWN OF PASSENGERS ON SUCH ROUTE IS NOT PERMITTED. A COPY OF SUCH AGREEMENT MUST BE SUPPLIED TO THE BOARD. 4. A RANKS, WHETHER ON-STREET OR OFF-STREET, ONLY THE TAXIS THAT CAN BE ACCOMMODATED IN THE DEMARCATED AREA MAY OCCUPY THE RANK. EXCESS VEHICLES MUST HOLD ELSEWHERE. 5. RANK PERMITS OR LETTERS OF AUTHORITY MUST BE PRODUCED IN RESPECT OF ALL RANKS IN MUNICIPAL AREA, IN PARTICULAR MAJOR TOWNS AND CITIES AND IN PARTICULAR INTER-PROVINCIAL DESTINATIONS. 6. THE ALLOCATION OF ANY ROUTE OR PORTION OF A ROUTE IS SUBJECT TO THE CONDITION THAT IT HAS BEEN APPROVED AND AND ALLOCATED IN GOOD FAITH AND THAT SUCH ROUTE WILL BE INVALID SHOULD IT TRANSPIRE THAT THE ROUTE OR PORTION THEREOF WILL, OR HAS CAUSED CONFLICT DUE TO IT HAVING BEEN APPROVED BASED ON INCORRECT OR FALSE INFORMATION SUPPLIED TO THE BOARD OR AS A RESULT OF AN ERRORS. IN SUCH INSTANCE THE OPERATING LICENCE MUST BE RETURNED TO THE BOARD FOR CORRECTION. 7. THE VEHICLE MUST BE COVERED BY MOTOR VEHICLE INSURANCE AS WELL AS PERSONAL LIABILITY INSURANCE. |



transport

Department:
Transport
Province of KwaZulu-Natal

GAZETTE

LGKZNG39-2015-SEP

REGION: ALL

| | |
|--|---|
| 1) Application Number: APP0043212 | 2) Gazette Number: LGKZNG39-2015-SEP |
| 3) Applicant: TW DLADLA ID NO. 4901010389083 Association: KWA-MASHU TAXI OWNERS ASSOCIATION | 4) Applicant Address: H 111 SAMBANE ROAD KWA-MASHU 4360 |
| 5) Existing Licence Holder: NOT APPLICABLE ID NO. NOT APPLICABLE | 6) Existing Licence Holder Address: NOT APPLICABLE |
| 7) Type of application: NEW OPERATING LICENCE | 8) Operating Licence Number: LKNKZN015903 |
| 9) Vehicle Type: MINIBUS | 10) 1 x 15 (SEATED) + 0 (STANDING) |
| 11) Region: GREATER NORTH | |
| 12.1 | <p>Route 1.A Kwa-Mashu Township to Durban Inwards: From Kwa-Mashu taxi Rank to Durban Kwa-Mashu Taxi Rank, into Mandela Road, into Inanda Road, into Inanda Highway, right into N2, into Western Freeway (N3) along the Western Freeway (N3), left into Berea Road North, into Old Dutch Road, Alice Street, right into Grey Street, left into Commercial, left into Field Street to Soldier's Way Taxi Rank. ALTERNATIVELY: From Commercial Road, right into Gardner Street, right into Pine Street to Western Freeway. Outwards: From Durban back to kwa-Mashu From Soldier's Way Taxi Rank, to Field Street, left into Leopold Street, to Cannongate Road, into Western Freeway (N3), into N2, Inanda Road Off-ramp, Inanda Highway, Mandela Road.</p> |
| 12.2 | <p>Route 2.A From KwaMashu Sections C,D,& B,K & J and L & M to Durban 2.1 C, D & B: Ububane Road, right into Isigwegwe Road, into Isipingo Road, left into Amanzimtoti Road, left into Mandela Road, into Inanda Road, into Inanda Highway, right into N2, into Western Freeway (N3) along Western Freeway (N3), left to Berea Road North, Old Dutch Road, Alice Street, right into Grey Street, left into Commercial, left into Field to Soldier's Way Taxi Rank. ALTERNATIVELY: From Commercial Road, right Gardner Street, right into Pine Street into Western Freeway. ALTERNATIVELY: Mandela Road, M25, N2, into Western Freeway (N3). 2.2 K & J Nkonjane Road, left into Sigwaca Road, right into Phothwe Road, right into Mpangele Road, left into Mcaka Road, left into Mkhawane Road, right into Nyala Road, into Undlondlo Road, right into Mandela Road, Inanda Road, into Inanda Highway, right into N2 into Western Freeway (N3) East bound, along to Western Freeway (N3), left to Berea Road North, into Old Dutch Road, Alice Street, right into Grey Street, left into Commercial, left into Field, to Soldier's Way Taxi Rank. ALTERNATIVELY: From Commercial Road, right into Gardner Street, right into Pine Street to Western Freeway. ALTERNATIVELY: Mandela Road, M25, N2, into Western Freeway (N3). 2.3. L & M: Bhejane Road, right into Hlobane Road, left into Luthuli Road, right into Zulu Road, left into Ntombela Road, right into Mandela Road, into Inanda Road, into Inanda Highway, right into N2 Western Freeway (N3) East Bound, along to Western Freeway (N3), left to Berea Road, into Old Dutch Road, Alice Street, right into Grey Street, left into Commercial, left into Field Street, to Soldier's Way Taxi Rank. ALTERNATIVELY: From Commercial Road, right into Gardner Street, right into Pine Street to Western Freeway. ALTERNATIVELY: Mandela Road, M25, N2, into Western Freeway (N3). ALTERNATIVELY: Nyala Road, left into Phithi, into Mdoni Road, Nyala, into Mbonde Road, right into Sibisi Road, into Mkhwanazi Road, left into Makhathini Road, left into Mlangeni Road, left into Ntombela Road into Inanda Road, into Inanda Highway, right into N2 into Western Freeway (N3) East Bound, along to Western Freeway (N3), left to Berea Road North, into Old Dutch Road, Alice Street, right into Grey Street, left into Commercial, left into Field Street, to Soldier's Way Taxi Rank. ALTERNATIVELY: From Commercial Road, right into Gardner Street, right into Pine Street to Western Freeway. ALTERNATIVELY: Mandela Road, M25, N2 into Western Freeway (N3).</p> |



transport

Department:
Transport
Province of KwaZulu-Natal

GAZETTE

LGKZNG39-2015-SEP

REGION: ALL

| | |
|-------------|---|
| 12.3 | <p>Route 3 A From approved Taxi Rank in Kwa-Mashu to approved Taxi Rank in Pinetown via Bester, Crossroads direct and return.</p> <p>. Along Mandela Road, left into Bhejane Road, along Bhejane Road, left into Sibisi Road, right into Nyala Road, right into Bhungezi Road, right into Ntuzuma Access, right into M25 on- ramp and proceed to Bester's Taxi Rank.</p> <p>. Along Mandela Road, left into Bhejane Road, right into Zulu Road, left into Ntombela Road, left into Mandela Road and proceed to Crossroads Taxi Rank.</p> <p>. From the Rank at Kwa-Mashu Station along any of the routes above into and along Mandela Road, into Inanda Road, right into the N2, right into M19, along the M19, into St. John Avenue, right into Old Main Road (M31), left into Crompton Road, right into Hill Street and proceed to the Taxi Rank.</p> |
| 12.4 | <p>Route 4.A. From approved Taxi Rank in Kwa-Mashu to approved Taxi Rank in Stanger via Verulam</p> <p>Along Mandela Road, right into M25, left into the N2, along the N2 left into M41, along the M41 right into Wick Street, left into Ireland Street, right into Wick Street, right into R102, proceed along R102, proceed along R102 to Stanger direct and return.</p> |
| 12.5 | <p>Route 7.A. Kwa-Mashu Taxi Rank to Point</p> <p>Inwards:</p> <p>From Kwa-Mashu Taxi Rank into Mandela Road, into M25 into North Coast Road, into Umgeni Road, left into Argyle Road, right into Brickhill Road, into Point Road, direct and return.</p> <p>Outwards:</p> <p>From Point Road, right into Bayterrace Road, right into Stanger Street, into Argyle Road, into Umgeni Road, into M25, left into Mandela Road, into Kwa-Mashu Taxi Rank.</p> |



transport

Department:
Transport
Province of KwaZulu-Natal

GAZETTE

LGKZNG39-2015-SEP

REGION: ALL

| | |
|---|--|
| 1) Application Number: APP0043130 | 2) Gazette Number: LGKZNG39-2015-SEP |
| 3) Applicant: MM NSINDANE ID NO. 6103265261087 Association: NEWLANDS-WEST TAXI ASSOCIATION | 4) Applicant Address: 178 SUNNYHILL CIRCLE NEWLANDS WEST DURBAN KWAZULU NATAL KWA-ZULU NATAL 4037 |
| 5) Existing Licence Holder: NOT APPLICABLE ID NO. NOT APPLICABLE | 6) Existing Licence Holder Address: NOT APPLICABLE |
| 7) Type of application: NEW OPERATING LICENCE | 8) Operating Licence Number: LKNKZN0123420 |
| 9) Vehicle Type: MINIBUS | 10) 1 x 15 (SEATED) + 0 (STANDING) |
| 11) Region: GREATER NORTH | |
| 12.1 | <p>ROUTE 1 NEWLANDS WEST TO DURBAN From Newlands West/Westridge(Newlands West)to Durban to all the routes within the Newlands West area into Newlands West Drive right into Inanda Road (M21)and along any of the following routes: i.Right into the N2 left into Umgeni Road,right into Alpine Road into Brickfield Road left into Ramsay Avenue,into Berea Road North into Old Dutch Road into Alice Street and proceed to Rank No.69 on Alice Street OR along Alice Street right into Soldiers Way,right into Pine Street,right into Field Street and proceed to the Taxi stop on Field Street. (RESTRICTED FROM PICKING UP ON FORWARD LEG BETWEEN ALPINE ROAD AND BRICKFIELD ROAD) (RE RESTRICTED FROM SETTING DOWN ON RETURN LEG BETWEEN ALPINE AND BRICKFIELD ROAD) ii.Right into the N2 left into Umgeni Road (M19)OR along Inanda Road,into Sea Cow Road,right into North Coast Road,into Umgeni Road,Soldiers Way,right into Pine Street,right into Field Street,and proceed to the Taxi stop on Field Street OR proceed along Field street, left into Queen Street,right into Russel Street,right into Alice Street and proceed to Rank No.69 on Alice Street. (RESTRICTED FROM PICKING UP ON FORWARD LEG ALONG UMGENI ROAD) (RE RESTRICTED FROM SETTING DOWN ON RETURN LEG ALONG UMGENI ROAD)</p> |
| 12.2 | <p>RETURN JOURNEY: DURBAN TO NEWLANDS: iii.From Rank No.69 Alice Street,right into Soldiers Way,right into Leopold Street,into Canongate Road,into the N3,into the N2,left into the M19 off ramp.left into Inanda Road,left into Newlands West Drive OR Briardale Drive and continue along any of the Newlands West route to Newlands/Westridge. ALTERNATIVE iv.From the Taxi Stop on Field Sreet.along Field Street,left into Leopond Street,into Canongate Road, intothe N3into the N2left into the M19 off ramp left into Inanda Road,left into Newlands west Drive OR Briardale Drive and continue along any of the Newlands West routes to Newlands/Westridge. 1.4. ALTERNATIVELY FROM THE TAXI STOP ON FIELD STREET, ALONG FIELD STREET LEFT INTO LEOPOLD STREET, INTO CANONGATE ROAD, INTO N3, INTO N2, LEFT INTO THE M19 OFF – RAMP, LEFT INTO INANDA ROAD, LEFT INTO NEWLANDS WEST DRIVE. OR 1.4.1. BRIARDALE DRIVE AND CONTINUE ALONG ANY OF THE NEWLANDS WEST ROUTES TO NEWLANDS WEST /WESTRIDGE. ALTERNATIVELY 1.5.FROM THE TAXI STOP ON FIELD STREET, ALONG FIELD STREET INTO ALBERT STREET, INTO UMGENI ROAD INTO NORTH COAST ROAD [INTO UMGENI ROAD (M19), RIGHT INTO THE N2 OFF – RAMP OR 1.5.1.INTO NORTH COAST ROAD, RIGHT INTO SEA COW LAKE ROAD, INTO INANDA ROAD AND PROCEED AS IN (1.3).</p> |
| 12.3 | <p>ROUTE 2 1.From Newlands west (Castlehill area)/Milarina Drive,via Newlands West Park rehabilitation Centre(Khulula Housing Project),into Briardale Drive,along Briardale Drive,right into Inanda Road,right into the N2,into N3,into Berea Road North,into old Dutch Road,into Alice Street and proceed to Rank No.69 on Alice Street.</p> |

**transport**

Department:
Transport
Province of KwaZulu-Natal

GAZETTE**LGKZNG39-2015-SEP****REGION: ALL**

- | | |
|-------------|--|
| 12.4 | ROUTE 3. From Newlands West "B5",into Castlehill Drive,left into Hilldale Drive,right into Briardale Drive,right into Inanda Road,right into the N2,along into the N3,along the N3 into Berea North,into Old Dutch Road,into Alice Street,and proceed to Rank No.69 on Alice Street. |
|-------------|--|



transport

Department:
Transport
Province of KwaZulu-Natal

GAZETTE

LGKZNG39-2015-SEP

REGION: ALL

| | |
|---|--|
| 1) Application Number: APP0043151 | 2) Gazette Number: LGKZNG39-2015-SEP |
| 3) Applicant: MM NSINDANE ID NO. 6103265261087 Association: NEWLANDS-WEST TAXI ASSOCIATION | 4) Applicant Address: 178 SUNNYHILL CIRCLE NEWLANDS WEST DURBAN KWAZULU NATAL KWA-ZULU NATAL 4037 |
| 5) Existing Licence Holder: NOT APPLICABLE ID NO. NOT APPLICABLE | 6) Existing Licence Holder Address: NOT APPLICABLE |
| 7) Type of application: NEW OPERATING LICENCE | 8) Operating Licence Number: LKNKZN0123420 |
| 9) Vehicle Type: MINIBUS | 10) 1 x 15 (SEATED) + 0 (STANDING) |
| 11) Region: GREATER NORTH | |
| 12.1 | <p>ROUTE 1 NEWLANDS WEST TO DURBAN From Newlands West/Westridge(Newlands West)to Durban to all the routes within the Newlands West area into Newlands West Drive right into Inanda Road (M21)and along any of the following routes: i.Right into the N2 left into Umgeni Road,right into Alpine Road into Brickfield Road left into Ramsay Avenue,into Berea Road North into Old Dutch Road into Alice Street and proceed to Rank No.69 on Alice Street OR along Alice Street right into Soldiers Way,right into Pine Street,right into Field Street and proceed to the Taxi stop on Field Street. (RESTRICTED FROM PICKING UP ON FORWARD LEG BETWEEN ALPINE ROAD AND BRICKFIELD ROAD) (RE RESTRICTED FROM SETTING DOWN ON RETURN LEG BETWEEN ALPINE AND BRICKFIELD ROAD) ii.Right into the N2 left into Umgeni Road (M19)OR along Inanda Road,into Sea Cow Road,right into North Coast Road,into Umgeni Road,Soldiers Way,right into Pine Street,right into Field Street,and proceed to the Taxi stop on Field Street OR proceed along Field street, left into Queen Street,right into Russel Street,right into Alice Street and proceed to Rank No.69 on Alice Street. (RESTRICTED FROM PICKING UP ON FORWARD LEG ALONG UMGENI ROAD) (RE RESTRICTED FROM SETTING DOWN ON RETURN LEG ALONG UMGENI ROAD)</p> |
| 12.2 | <p>RETURN JOURNEY: DURBAN TO NEWLANDS: iii.From Rank No.69 Alice Street,right into Soldiers Way,right into Leopold Street,into Canongate Road,into the N3,into the N2,left into the M19 off ramp.left into Inanda Road,left into Newlands West Drive OR Briardale Drive and continue along any of the Newlands West route to Newlands/Westridge. ALTERNATIVE iv.From the Taxi Stop on Field Sreet.along Field Street,left into Leopond Street,into Canongate Road, intothe N3into the N2left into the M19 off ramp left into Inanda Road,left into Newlands west Drive OR Briardale Drive and continue along any of the Newlands West routes to Newlands/Westridge. 1.4. ALTERNATIVELY FROM THE TAXI STOP ON FIELD STREET, ALONG FIELD STREET LEFT INTO LEOPOLD STREET, INTO CANONGATE ROAD, INTO N3, INTO N2, LEFT INTO THE M19 OFF – RAMP, LEFT INTO INANDA ROAD, LEFT INTO NEWLANDS WEST DRIVE. OR 1.4.1. BRIARDALE DRIVE AND CONTINUE ALONG ANY OF THE NEWLANDS WEST ROUTES TO NEWLANDS WEST /WESTRIDGE. ALTERNATIVELY 1.5.FROM THE TAXI STOP ON FIELD STREET, ALONG FIELD STREET INTO ALBERT STREET, INTO UMGENI ROAD INTO NORTH COAST ROAD [INTO UMGENI ROAD (M19), RIGHT INTO THE N2 OFF – RAMP OR 1.5.1.INTO NORTH COAST ROAD, RIGHT INTO SEA COW LAKE ROAD, INTO INANDA ROAD AND PROCEED AS IN (1.3).</p> |
| 12.3 | <p>ROUTE 2 1.From Newlands west (Castlehill area)/Milarina Drive,via Newlands West Park rehabilitation Centre(Khulula Housing Project),into Briardale Drive,along Briardale Drive,right into Inanda Road,right into the N2,into N3,into Berea Road North,into old Dutch Road,into Alice Street and proceed to Rank No.69 on Alice Street.</p> |

**transport**

Department:
Transport
Province of KwaZulu-Natal

GAZETTE**LGKZNG39-2015-SEP****REGION: ALL**

- | | |
|-------------|--|
| 12.4 | ROUTE 3. From Newlands West "B5", into Castlehill Drive, left into Hilldale Drive, right into Briardale Drive, right into Inanda Road, right into the N2, along into the N3, along the N3 into Berea North, into Old Dutch Road, into Alice Street, and proceed to Rank No.69 on Alice Street. |
|-------------|--|



transport

Department:
Transport
Province of KwaZulu-Natal

GAZETTE

LGKZNG39-2015-SEP

REGION: ALL

| | |
|--|---|
| 1) Application Number: APP0042968 | 2) Gazette Number: LGKZNG39-2015-SEP |
| 3) Applicant: TM DLAMINI ID NO. 7801305489084 Association: NEWLANDS-WEST TAXI ASSOCIATION | 4) Applicant Address: 881 BUTTERFLY STREET NEWLANDS WEST MARBLE RAY DURBAN 4037 |
| 5) Existing Licence Holder: JD SIBISI ID NO. 5510090419089 | 6) Existing Licence Holder Address: LOT 1277 HONEYRICH WESTRIDGE PARK NEWLANDS WEST KWAZULU NATAL KWA-ZULU NATAL 4037 |
| 7) Type of application: NORMAL TRANSFER | 8) Operating Licence Number: LKNKZN0145454 |
| 9) Vehicle Type: NOT AVAILABLE | 10) 1 x 15 (SEATED) + 0 (STANDING) |
| 11) Region: GREATER NORTH | |
| 12.1 | <p>ROUTE 1 NEWLANDS WEST TO DURBAN From Newlands West/Westridge(Newlands West)to Durban to all the routes within the Newlands West area into Newlands West Drive right into Inanda Road (M21)and along any of the following routes:</p> <p>i.Right into the N2 left into Umgeni Road,right into Alpine Road into Brickfield Road left into Ramsay Avenue,into Berea Road North into Old Dutch Road into Alice Street and proceed to Rank No.69 on Alice Street OR along Alice Street right into Soldiers Way,right into Pine Street,right into Field Street and proceed to the Taxi stop on Field Street. (RESTRICTED FROM PICKING UP ON FORWARD LEG BETWEEN ALPINE ROAD AND BRICKFIELD ROAD) (RE RESTRICTED FROM SETTING DOWN ON RETURN LEG BETWEEN ALPINE AND BRICKFIELD ROAD)</p> <p>ii.Right into the N2 left into Umgeni Road (M19)OR along Inanda Road,into Sea Cow Road,right into North Coast Road,into Umgeni Road,Soldiers Way,right into Pine Street,right into Field Street,and proceed to the Taxi stop on Field Street OR proceed along Field street, left into Queen Street,right into Russel Street,right into Alice Street and proceed to Rank No.69 on Alice Street. (RESTRICTED FROM PICKING UP ON FORWARD LEG ALONG UMGENI ROAD) (RE RESTRICTED FROM SETTING DOWN ON RETURN LEG ALONG UMGENI ROAD)</p> |
| 12.2 | <p>RETURN JOURNEY: DURBAN TO NEWLANDS: iii.From Rank No.69 Alice Street,right into Soldiers Way,right into Leopold Street,into Canongate Road,into the N3,into the N2,left into the M19 off ramp.left into Inanda Road,left into Newlands West Drive OR Briardale Drive and continue along any of the Newlands West route to Newlands/Westridge. ALTERNATIVE iv.From the Taxi Stop on Field Street.along Field Street,left into Leopold Street,into Canongate Road, into the N3,into the N2,left into the M19 off ramp left into Inanda Road,left into Newlands west Drive OR Briardale Drive and continue along any of the Newlands West routes to Newlands/Westridge. 1.4. ALTERNATIVELY FROM THE TAXI STOP ON FIELD STREET, ALONG FIELD STREET LEFT INTO LEOPOLD STREET, INTO CANONGATE ROAD, INTO N3, INTO N2, LEFT INTO THE M19 OFF – RAMP, LEFT INTO INANDA ROAD, LEFT INTO NEWLANDS WEST DRIVE. OR 1.4.1. BRIARDALE DRIVE AND CONTINUE ALONG ANY OF THE NEWLANDS WEST ROUTES TO NEWLANDS WEST /WESTRIDGE. ALTERNATIVELY 1.5.FROM THE TAXI STOP ON FIELD STREET, ALONG FIELD STREET INTO ALBERT STREET, INTO UMGENI ROAD INTO NORTH COAST ROAD [INTO UMGENI ROAD (M19), RIGHT INTO THE N2 OFF – RAMP OR 1.5.1.INTO NORTH COAST ROAD, RIGHT INTO SEA COW LAKE ROAD, INTO INANDA ROAD AND PROCEED AS IN (1.3).</p> |

**transport**

Department:
Transport
Province of KwaZulu-Natal

GAZETTE**LGKZNG39-2015-SEP****REGION: ALL**

| | |
|-------------|--|
| 12.3 | ROUTE 2 1.From Newlands west (Castlehill area)/Milarina Drive,via Newlands West Park rehabilitation Centre(Khulula Housing Project),into Briardale Drive,along Briardale Drive,right into Inanda Road,right into the N2,into N3,into Berea Road North,into old Dutch Road,into Alice Street and proceed to Rank No.69 on Alice Street. |
| 12.4 | ROUTE 3. From Newlands West "B5",into Castlehill Drive,left into Hilldale Drive,right into Briardale Drive,right into Inanda Road,right into the N2,along into the N3,along the N3 into Berea North,into Old Dutch Road,into Alice Street,and proceed to Rank No.69 on Alice Street. |



transport

Department:
Transport
Province of KwaZulu-Natal

GAZETTE

LGKZNG39-2015-SEP

REGION: ALL

| | |
|---|--|
| 1) Application Number: APP0043208 | 2) Gazette Number: LGKZNG39-2015-SEP |
| 3) Applicant: Z MAHOMED ID NO. 7203115277082 Association: TRENANCE PARK MINIBUS TAXI ASSOCIATION | 4) Applicant Address: P. O BOX 925 VERULAM KWA ZULU NATAL KWA-ZULU NATAL 4302 |
| 5) Existing Licence Holder: NOT APPLICABLE ID NO. NOT APPLICABLE | 6) Existing Licence Holder Address: NOT APPLICABLE |
| 7) Type of application: NEW OPERATING LICENCE | 8) Operating Licence Number: LKNKZN0128524 |
| 9) Vehicle Type: MINIBUS | 10) 1 x 9 (SEATED) + 0 (STANDING) |
| 11) Region: GREATER NORTH | |
| 12.1 | <p>Route 1 Verulam to Trenance Park and return</p> <p>From Rank no 126 Moss Street turn right into Wick Street proceed straight into Inanda Road, pick and drop turn left into Cottonwood Drive pick and drop at circle turn left onto Madrona Drive, pick and drop turn left into Softwood Drive, pick and drop turn right into Teakwood Drive, pick and drop turn right into Tangerine Street, pick and drop turn left into Madrona Drive, pick and drop left into Cottonwood Drive, pick and drop turn right into Cedar Street, pick up and drop, turn right into Tasman Street, pick and drop, turn left into Cottonwood Drive pick and drop, turn right into Inanda Road pick and drop, turn right into Trenance Drive, pick and drop across Inanda Road (pick and drop) into Oceanwave Road (pick and drop) turn left into Ocean Oyster Road (pick and drop) turn around the Ocean Oyster Road (pick and drop) turn left into Oceanwave (pick and drop) turn left into Sunlark Drive (pick and drop) turn right into Oaklands Drive (pick and drop) turn left into Inanda Road (pick and drop) Inanda Road becoming Wick Street turn left into Moss Street Taxi Rank.</p> |
| 12.2 | <p>Route 2 Verulam to Mountview Townships via Glenhaven School, Mountview Secondary & Verulam Industrial Sites and return</p> <p>From Taxi Rank No.126 Moss Street turn right into Wick Street proceed straight into Inanda Road (pick and drop) left into Amora Drive (pick and drop) turn left into Bridgeford Drive (pick and drop) turn around on Bridgeford drive (pick and drop) turn around Bridgeford Drive (pick and drop) Circle into Jacaranda Avenue (pick and drop) turn left into Mountview Drive (pick and drop) turn left into Jacaranda Avenue, across into Inanda Road (pick and drop) proceed into Rosemary Drive (pick and drop) turn right into Canna place (pick and drop) turn right Dianthus (pick and drop) turn left into Larkspur Drive (pick and drop) turn right into Glenhaven Drive (pick and drop) turn left into Russom Street (pick and drop) turn left into Glenair Avenue (pick and drop) turn right into Blueberry Road (pick and drop) turn right into Dianthus Road (pick and drop) turn right into Rosemary Drive (pick and drop) turn right into Fairview Drive (pick and drop) turn right into Todd Street (pick and drop) turn left into Russom Street to Industrial Sites (pick and drop) turn right into Apollo Street (pick and drop) turn left into Eagle Road (pick and drop) turn left into Mission Road (pick and drop) turn right into Colombus Road (pick and drop) turn around on Colombus Road turn right into Russom Street (pick and drop) turn left into Moss Street Rank No. 126.</p> |



transport

Department:
Transport
Province of KwaZulu-Natal

GAZETTE

LGKZNG39-2015-SEP

REGION: ALL

| | |
|------|---|
| 12.3 | <p>Route 3</p> <p>Verulam to Oaklands Townships/ Redcliffe direct and return</p> <p>From Moss Street Taxi Rank No.126 turn left into Ireland Street (pick and drop) turn right into Todd Street (pick and drop) turn left into Oaklands Drive (pick and drop) turn left into Westbrook Drive (pick and drop) becoming Firwood Road (pick and drop) turn left Sportway (pick and drop) turn right into Oakdrive (pick and drop) turn left into Orchid Drive (pick and drop) turn left into Valleyview (pick and drop) turn left into Redcliff Drive (pick and drop) turn right into Buffelsdraai Road (pick and drop) turn right into Oakford Priory Street (pick and drop) becoming Todd Street (pick and drop) turn left into Ireland Street (pick and drop) turn right into Moss Street Taxi Rank No.126.</p> |
| 12.4 | <p>Route 4</p> <p>Verulam to Everest Heights and return</p> <p>From Moss Street Taxi Rank No.126 turn left into Ireland Street (pick and drop) turn right into Todd Street (pick and drop) turn right into Himalaya Drive (pick and drop) cross the four wad into Inza Drive (pick and drop) turn around on Inca Drive (pick and drop) turn left into Himalaya Drive (pick and drop) proceed to informal settlements on Himalaya Drive (pick and drop) turn left into Todd Street (pick and drop) turn right into Moss Street to Rank No.126.</p> |

**transport**

Department:
Transport
Province of KwaZulu-Natal

GAZETTE

LGKZNG39-2015-SEP

REGION: ALL

12.5**CONDITIONS/ RESTRICTIONS:**

1. PASSENGERS MAY BE PICKED UP AND/OR SET DOWN ONLY AT DESIGNATED TAXI RANK OR TAXI STOP, WHICH SHALL EXCLUDE BUS STOPS.
2. ENTRY OR RANKING ON PRIVATE PROPERTY IS NOT PERMITTED WITHOUT WRITTEN PERMISSION OF THE LANDLORD, A COPY OF WHICH MUST BE SUPPLIED TO THE BOARD.
3. WITHOUT HAVING ENTERED INTO AN AGREEMENT WITH OTHER OPERATORS ON A COMMON ROUTE, AS CONTEMPLATED BY SECTION 88(2)(B) OF ACT 22 OF 2000, THE PICKING UP OR SETTING DOWN OF PASSENGERS ON SUCH ROUTE IS NOT PERMITTED. A COPY OF SUCH AGREEMENT MUST BE SUPPLIED TO THE BOARD.
4. AT RANKS, WHETHER ON – STREET OR OFF – STREET, ONLY THE TAXIS THAT CAN BE ACCOMMODATED IN THE DEMARCATED AREA MAY OCCUPY THE RANK, EXCESS VEHICLES MUST HOLD ELSEWHERE AT DESIGNATED HOLDING AREAS.
5. RANK PERMITS OR LETTERS OF AUTHORITY MUST BE PRODUCED IN RESPECT OF ALL RANKS IN MUNICIPAL AREAS, IN PARTICULAR MAJOR TOWNS AND CITIES AND IN PARTICULAR INTER-PROVINCIAL DESTINATIONS.
6. THE ALLOCATION OF ANY ROUTE OR PORTION OF A ROUTE IS SUBJECT TO THE CONDITION THAT IT HAS BEEN APPROVED AND ALLOCATED IN GOOD FAITH AND THAT SUCH ROUTE WILL BE INVALID SHOULD IT TRANSPIRE THAT THE ROUTE OR PORTION THEREOF WILL, OR HAS CAUSED CONFLICT DUE TO IT HAVING BEEN APPROVED BASED ON INCORRECT OR FALSE INFORMATION SUPPLIED TO THE BOARD OR AS A RESULT OF AN ERROR. IN SUCH INSTANCE THE OPERATING LICENCE MUST BE RETURNED TO THE BOARD FOR CORRECTION.
7. THE VEHICLE MUST BE COVERED BY MOTOR VEHICLE INSURANCE AS WELL AS PERSONAL LIABILITY INSURANCE.



transport

Department:
Transport
Province of KwaZulu-Natal

GAZETTE

LGKZNG39-2015-SEP

REGION: ALL

| | |
|---|---|
| 1) Application Number: APP0043323 | 2) Gazette Number: LGKZNG39-2015-SEP |
| 3) Applicant: XDB GUMEDE ID NO. 5910305283082 Association: DASSENHOEK TAXI ASSOCIATION | 4) Applicant Address: P O BOX 15285 ASHWOOD PINETOWN KWA-ZULU NATAL 3610 |
| 5) Existing Licence Holder: NOT APPLICABLE ID NO. NOT APPLICABLE | 6) Existing Licence Holder Address: NOT APPLICABLE |
| 7) Type of application: NEW OPERATING LICENCE | 8) Operating Licence Number: LKNKZN016062 |
| 9) Vehicle Type: MINIBUS | 10) 1 x 15 (SEATED) + 0 (STANDING) |
| 11) Region: DURBAN WEST | |
| 12.1 | <p>ROUTE 1 DASSENHOEK TO PINETOWN VIA GERMANY</p> <p>Forward: Depart from Dassenhoek Taxi Rank turn left into Milky Way, proceed and turn left into Old Richmond Road M1 which becomes Richmond Road then turn left into Glenuegie Road, turn right into Lauth and then left into Crompton Street, turn left into Shepstone Road, right into Escombe Road and left into ChelseA Avenue and left into New Germany Shopping Centre. Return: Depart from New Germany drop off/pick up point turn right into Chelasea Avenue and then right into Escombe Road, left into Shepstone Road and right into Crompton proceed and turn right into Old Main Road then left into Anderson Street Taxi Rank in Pinetown, turn left into Old Main Road which become Richmond Road M1 then the rest is the same as forward route.</p> |
| 12.2 | <p>ROUTE 2 DASSENHOEK TO DURBAN</p> <p>Forward: Depart from Dassenhoek Taxi rank into Milky Way, proceed straight and turn left into Old Richmond Road M1 which becomes Richmond Road, turn right onto the N3 Free Way ramp towards Durban, proceed along Old dutch Road which becomes Alice Street then right into Market Road and right again into Service Road then proceed to University Avenue Rank No.98 Return: Depart from Rank No.98 University Avenue turn right into lancers road and right into Aliwal Road then into Canon Gate Road and proceed onto the N3 Free Way ramp, proceed along N3 Free Way and turn left into Richmond Road M1 which becomes Old Richmond Road, turn right into Milky Way then the rest is the same as forward route.</p> |
| 12.3 | <p>ROUTE 3 DASSENHOEK TO WESTMEAD VIA MARIANRIDGE, KTT, NPA AND SURPRISE FARM</p> <p>Forward: Depart from Dassenhoek Taxi Rank proceed along Milky and turn left into M1 which becomes Richmond Road, turn left into Swanfield Road, left into Aubrey Road then left into Gilits Road and left into Westmead Taxi Stop. Return: Depart from Westmead Taxi Stop turn right into Swanfield Road, right into Richmond Road, which becomes M1, turn right into Milky Way and proceed to Dassenhoek.</p> |
| 12.4 | <p>Route 4</p> <p>Conditions:</p> <ol style="list-style-type: none"> 1. PASSENGERS MAY BE PICKED UP AND/OR SET DOWN ONLY AT DESIGNATED TAXI RANKS OR TAXI STOPS, WHICH EXCLUDE BUS STOPS. 2. ON INBOUND TRIP TO DURBAN, NO PASSENGERS MAY BE PICKED UP EN ROUTE FROM ENTERING N3, UNTIL REACHING UNIVERSITY AVENUE TAXI RANK. 3. ON THE RETURN TRIP TO DASSENHOEK, NO PASSENGERS MAY BE SET DOWN UNTIL RACHING MILKY WAY. 4. ENTRY OR RANKING ON PRIVATE PROPERTY IS NOT PERMITTED WITHOUT THE WRITTEN PERMISSION OF THE LANDLORD, A COPY OF WHICH MUST BE SUPPLIED TO THE BOARD. 5. WITHOUT HAVING ENTERED INTO AN AGREEMENT WITH OTHER OPERATORS ON A COMMON ROUTE AS CONTEMPLATED BY SECTION 88(2)(B) OF ACT 22 OF 2000, THE PICKING UP OR SETTING DOWN OF PASSENGERS ON SUCH ROUTE IS NOT PERMITTED. A COPY OF SUCH AGREEMENT MUST BE SUPPLIED TO THE BOARD. 6. AT RANKS, WHETHER ON-STREET OR OFF-STREET, ONLY THE TAXIS THAT CAN BE ACCOMODATED IN THE DEMARCATED AREA MAY OCCUPY THE RANK. EXCESS VEHICLES MUST HOLD ELSEWHERE. |



transport

Department:
Transport
Province of KwaZulu-Natal

GAZETTE

LGKZNG39-2015-SEP

REGION: ALL

| | |
|---|---|
| 1) Application Number: APP0043324 | 2) Gazette Number: LGKZNG39-2015-SEP |
| 3) Applicant: XDB GUMEDE ID NO. 5910305283082 Association: DASSENHOEK TAXI ASSOCIATION | 4) Applicant Address: P O BOX 15285 ASHWOOD PINETOWN KWA-ZULU NATAL 3610 |
| 5) Existing Licence Holder: NOT APPLICABLE ID NO. NOT APPLICABLE | 6) Existing Licence Holder Address: NOT APPLICABLE |
| 7) Type of application: NEW OPERATING LICENCE | 8) Operating Licence Number: LKNKZN016061 |
| 9) Vehicle Type: MINIBUS | 10) 1 x 15 (SEATED) + 0 (STANDING) |
| 11) Region: DURBAN WEST | |
| 12.1 | <p>ROUTE 1 DASSENHOEK TO PINETOWN VIA GERMANY</p> <p>Forward: Depart from Dassenhoek Taxi Rank turn left into Milky Way, proceed and turn left into Old Richmond Road M1 which becomes Richmond Road then turn left into Glenuegie Road, turn right into Lauth and then left into Crompton Street, turn left into Shepstone Road, right into Escombe Road and left into Chelsea Avenue and left into New Germany Shopping Centre. Return: Depart from New Germany drop off/pick up point turn right into Chelsea Avenue and then right into Escombe Road, left into Shepstone Road and right into Crompton proceed and turn right into Old Main Road then left into Anderson Street Taxi Rank in Pinetown, turn left into Old Main Road which become Richmond Road M1 then the rest is the same as forward route.</p> |
| 12.2 | <p>ROUTE 2 DASSENHOEK TO DURBAN</p> <p>Forward: Depart from Dassenhoek Taxi rank into Milky Way, proceed straight and turn left into Old Richmond Road M1 which becomes Richmond Road, turn right onto the N3 Free Way ramp towards Durban, proceed along Old dutch Road which becomes Alice Street then right into Market Road and right again into Service Road then proceed to University Avenue Rank No.98 Return: Depart from Rank No.98 University Avenue turn right into lancers road and right into Aliwal Road then into Canon Gate Road and proceed onto the N3 Free Way ramp, proceed along N3 Free Way and turn left into Richmond Road M1 which becomes Old Richmond Road, turn right into Milky Way then the rest is the same as forward route.</p> |
| 12.3 | <p>ROUTE 3 DASSENHOEK TO WESTMEAD VIA MARIANRIDGE, KTT, NPA AND SURPRISE FARM</p> <p>Forward: Depart from Dassenhoek Taxi Rank proceed along Milky and turn left into M1 which becomes Richmond Road, turn left into Swanfield Road, left into Aubrey Road then left into Gilits Road and left into Westmead Taxi Stop. Return: Depart from Westmead Taxi Stop turn right into Swanfield Road, right into Richmond Road, which becomes M1, turn right into Milky Way and proceed to Dassenhoek.</p> |
| 12.4 | <p>Route 4</p> <p>Conditions:</p> <ol style="list-style-type: none"> 1. PASSENGERS MAY BE PICKED UP AND/OR SET DOWN ONLY AT DESIGNATED TAXI RANKS OR TAXI STOPS, WHICH EXCLUDE BUS STOPS. 2. ON INBOUND TRIP TO DURBAN, NO PASSENGERS MAY BE PICKED UP EN ROUTE FROM ENTERING N3, UNTIL REACHING UNIVERSITY AVENUE TAXI RANK. 3. ON THE RETURN TRIP TO DASSENHOEK, NO PASSENGERS MAY BE SET DOWN UNTIL RACHING MILKY WAY. 4. ENTRY OR RANKING ON PRIVATE PROPERTY IS NOT PERMITTED WITHOUT THE WRITTEN PERMISSION OF THE LANDLORD, A COPY OF WHICH MUST BE SUPPLIED TO THE BOARD. 5. WITHOUT HAVING ENTERED INTO AN AGREEMENT WITH OTHER OPERATORS ON A COMMON ROUTE AS CONTEMPLATED BY SECTION 88(2)(B) OF ACT 22 OF 2000, THE PICKING UP OR SETTING DOWN OF PASSENGERS ON SUCH ROUTE IS NOT PERMITTED. A COPY OF SUCH AGREEMENT MUST BE SUPPLIED TO THE BOARD. 6. AT RANKS, WHETHER ON-STREET OR OFF-STREET, ONLY THE TAXIS THAT CAN BE ACCOMODATED IN THE DEMARCATED AREA MAY OCCUPY THE RANK. EXCESS VEHICLES MUST HOLD ELSEWHERE. |



transport

Department:
Transport
Province of KwaZulu-Natal

GAZETTE

LGKZNG39-2015-SEP

REGION: ALL

| | |
|---|--|
| 1) Application Number: APP0043053 | 2) Gazette Number: LGKZNG39-2015-SEP |
| 3) Applicant: J KHONNY ID NO. 6206085257084 Association: DASSENHOEK TAXI ASSOCIATION | 4) Applicant Address: 22 FLODDEN CRESCENT MARIAN RIGDE KWAZULU NATAL KWA-ZULU NATAL 3610 |
| 5) Existing Licence Holder: NOT APPLICABLE ID NO. NOT APPLICABLE | 6) Existing Licence Holder Address: NOT APPLICABLE |
| 7) Type of application: NEW OPERATING LICENCE | 8) Operating Licence Number: LKNKZN0124814 |
| 9) Vehicle Type: MINIBUS | 10) 1 x 15 (SEATED) + 0 (STANDING) |
| 11) Region: DURBAN WEST | |
| 12.1 | ROUTE 1 DASSENHOEK TO PINETOWN VIA GERMANY Forward: Depart from Dassenhoek Taxi Rank turn left into Milky Way, proceed and turn left into Old Richmond Road M1 which becomes Richmond Road then turn left into Glenuegie Road, turn right into Lauth and then left into Crompton Street, turn left into Shepstone Road, right into Escombe Road and left into ChelseA Avenue and left into New Germany Shopping Centre. Return: Depart from New Germany drop off/pick up point turn right into Chelasea Avenue and then right into Escombe Road, left into Shepstone Road and right into Crompton proceed and turn right into Old Main Road then left into Anderson Street Taxi Rank in Pinetown, turn left into Old Main Road which become Richmond Road M1 then the rest is the same as forward route. |
| 12.2 | ROUTE 2 DASSENHOEK TO DURBAN Forward: Depart from Dassenhoek Taxi rank into Milky Way, proceed straight and turn left into Old Richmond Road M1 which becomes Richmond Road, turn right onto the N3 Free Way ramp towards Durban, proceed along Old dutch Road which becomes Alice Street then right into Market Road and right again into Service Road then proceed to University Avenue Rank No.98 Return: Depart from Rank No.98 University Avenue turn right into lancers road and right into Aliwal Road then into Canon Gate Road and proceed onto the N3 Free Way ramp, proceed along N3 Free Way and turn left into Richmond Road M1 which becomes Old Richmond Road, turn right into Milky Way then the rest is the same as forward route. |
| 12.3 | ROUTE 3 DASSENHOEK TO WESTMEAD VIA MARIANRIDGE, KTT, NPA AND SURPRISE FARM Forward: Depart from Dassenhoek Taxi Rank proceed along Mulky and turn left into M1 which becomes Richmond Road, turn left into Swanfield Road, left into Aubrey Road then left into Gilits Road and left into Westmead Taxi Stop. Return: Depart from Westmead Taxi Stop turn right into Swanfield Road, right into Richmond Road, which becomes M1, turn right into Milky Way and proceed to Dassenhoek. |
| 12.4 | Route 4 Conditions: 1. PASSENGERS MAY BE PICKED UP AND/OR SET DOWN ONLY AT DESIGNATED TAXI RANKS OR TAXI STOPS, WHICH EXCLUDE BUS STOPS. 2. ON INBOUND TRIP TO DURBAN, NO PASSENGERS MAY BE PICKED UP EN ROUTE FROM ENTERING N3, UNTIL REACHING UNIVERSITY AVENUE TAXI RANK. 3. ON THE RETURN TRIP TO DASSENHOEK, NO PASSENGERS MAY BE SET DOWN UNTIL RACHING MILKY WAY. 4. ENTRY OR RANKING ON PRIVATE PROPERTY IS NOT PERMITTED WITHOUT THE WRITTEN PERMISSION OF THE LANDLORD, A COPY OF WHICH MUST BE SUPPLIED TO THE BOARD. 5. WITHOUT HAVING ENTERED INTO AN AGREEMENT WITH OTHER OPERATORS ON A COMMON ROUTE AS CONTEMPLATED BY SECTION 88(2)(B) OF ACT 22 OF 2000, THE PICKING UP OR SETTING DOWN OF PASSENGERS ON SUCH ROUTE IS NOT PERMITTED. A COPY OF SUCH AGREEMENT MUST BE SUPPLIED TO THE BOARD. 6. AT RANKS, WHETHER ON-STREET OR OFF-STREET, ONLY THE TAXIS THAT CAN BE ACCOMODATED IN THE DEMARCATED AREA MAY OCCUPY THE RANK. EXCESS VEHICLES MUST HOLD ELSEWHERE. |



transport

Department:
Transport
Province of KwaZulu-Natal

GAZETTE

LGKZNG39-2015-SEP

REGION: ALL

| | |
|---|---|
| 1) Application Number: APP0043066 | 2) Gazette Number: LGKZNG39-2015-SEP |
| 3) Applicant: SH ZWANE ID NO. 7308255549081 Association: DASSENHOEK TAXI ASSOCIATION | 4) Applicant Address: 5 CHERITON DRIVE PINETOWN KWA ZULU NATAL KWA-ZULU NATAL 3600 |
| 5) Existing Licence Holder: NOT APPLICABLE ID NO. NOT APPLICABLE | 6) Existing Licence Holder Address: NOT APPLICABLE |
| 7) Type of application: NEW OPERATING LICENCE | 8) Operating Licence Number: LKNKZN0124847 |
| 9) Vehicle Type: MIDIBUS | 10) 1 x 22 (SEATED) + 0 (STANDING) |
| 11) Region: DURBAN WEST | |
| 12.1 | <p>ROUTE 1 DASSENHOEK TO PINETOWN VIA GERMANY</p> <p>Forward: Depart from Dassenhoek Taxi Rank turn left into Milky Way, proceed and turn left into Old Richmond Road M1 which becomes Richmond Road then turn left into Glenuegie Road, turn right into Lauth and then left into Crompton Street, turn left into Shepstone Road, right into Escombe Road and left into Chelsea Avenue and left into New Germany Shopping Centre. Return: Depart from New Germany drop off/pick up point turn right into Chelsea Avenue and then right into Escombe Road, left into Shepstone Road and right into Crompton proceed and turn right into Old Main Road then left into Anderson Street Taxi Rank in Pinetown, turn left into Old Main Road which become Richmond Road M1 then the rest is the same as forward route.</p> |
| 12.2 | <p>ROUTE 2 DASSENHOEK TO DURBAN</p> <p>Forward: Depart from Dassenhoek Taxi rank into Milky Way, proceed straight and turn left into Old Richmond Road M1 which becomes Richmond Road, turn right onto the N3 Free Way ramp towards Durban, proceed along Old dutch Road which becomes Alice Street then right into Market Road and right again into Service Road then proceed to University Avenue Rank No.98 Return: Depart from Rank No.98 University Avenue turn right into lancers road and right into Aliwal Road then into Canon Gate Road and proceed onto the N3 Free Way ramp, proceed along N3 Free Way and turn left into Richmond Road M1 which becomes Old Richmond Road, turn right onto Milky Way then the rest is the same as forward route.</p> |
| 12.3 | <p>ROUTE 3 DASSENHOEK TO WESTMEAD VIA MARIANRIDGE, KTT, NPA AND SURPRISE FARM</p> <p>Forward: Depart from Dassenhoek Taxi Rank proceed along Milky and turn left into M1 which becomes Richmond Road, turn left into Swanfield Road, left into Aubrey Road then left into Gilits Road and left into Westmead Taxi Stop. Return: Depart from Westmead Taxi Stop turn right into Swanfield Road, right into Richmond Road, which becomes M1, turn right into Milky Way and proceed to Dassenhoek.</p> |
| 12.4 | <p>Route 4</p> <p>Conditions:</p> <ol style="list-style-type: none"> 1. PASSENGERS MAY BE PICKED UP AND/OR SET DOWN ONLY AT DESIGNATED TAXI RANKS OR TAXI STOPS, WHICH EXCLUDE BUS STOPS. 2. ON INBOUND TRIP TO DURBAN, NO PASSENGERS MAY BE PICKED UP EN ROUTE FROM ENTERING N3, UNTIL REACHING UNIVERSITY AVENUE TAXI RANK. 3. ON THE RETURN TRIP TO DASSENHOEK, NO PASSENGERS MAY BE SET DOWN UNTIL RACHING MILKY WAY. 4. ENTRY OR RANKING ON PRIVATE PROPERTY IS NOT PERMITTED WITHOUT THE WRITTEN PERMISSION OF THE LANDLORD, A COPY OF WHICH MUST BE SUPPLIED TO THE BOARD. 5. WITHOUT HAVING ENTERED INTO AN AGREEMENT WITH OTHER OPERATORS ON A COMMON ROUTE AS CONTEMPLATED BY SECTION 88(2)(B) OF ACT 22 OF 2000, THE PICKING UP OR SETTING DOWN OF PASSENGERS ON SUCH ROUTE IS NOT PERMITTED. A COPY OF SUCH AGREEMENT MUST BE SUPPLIED TO THE BOARD. 6. AT RANKS, WHETHER ON-STREET OR OFF-STREET, ONLY THE TAXIS THAT CAN BE ACCOMODATED IN THE DEMARCATED AREA MAY OCCUPY THE RANK. EXCESS VEHICLES MUST HOLD ELSEWHERE. |



transport

Department:
Transport
Province of KwaZulu-Natal

GAZETTE

LGKZNG39-2015-SEP

REGION: ALL

| | |
|---|---|
| 1) Application Number: APP0043062 | 2) Gazette Number: LGKZNG39-2015-SEP |
| 3) Applicant: DN MTOLO ID NO. 6309245438089 Association: DASSENHOEK TAXI ASSOCIATION | 4) Applicant Address: PO BOX 50236 PINETOWN KWAZULU-NATAL 3600 |
| 5) Existing Licence Holder: NOT APPLICABLE ID NO. NOT APPLICABLE | 6) Existing Licence Holder Address: NOT APPLICABLE |
| 7) Type of application: NEW OPERATING LICENCE | 8) Operating Licence Number: LKNKZN0124818 |
| 9) Vehicle Type: MINIBUS | 10) 1 x 12 (SEATED) + 0 (STANDING) |
| 11) Region: DURBAN WEST | |
| 12.1 | <p>ROUTE 1 DASSENHOEK TO PINETOWN VIA GERMANY</p> <p>Forward: Depart from Dassenhoek Taxi Rank turn left into Milky Way, proceed and turn left into Old Richmond Road M1 which becomes Richmond Road, then turn left into Glenuegie Road, turn right into Lauth and then left into Crompton Street, turn left into Shepstone Road, right into Escombe Road and left into ChelseA Avenue and left into New Germany Shopping Centre. Return: Depart from New Germany drop off/pick up point turn right into Chelasea Avenue and then right into Escombe Road, left into Shepstone Road and right into Crompton proceed and turn right into Old Main Road then left into Anderson Street Taxi Rank in Pinetown, turn left into Old Main Road which become Richmond Road M1 then the rest is the same as forward route.</p> |
| 12.2 | <p>ROUTE 2 DASSENHOEK TO DURBAN</p> <p>Forward: Depart from Dassenhoek Taxi rank into Milky Way, proceed straight and turn left into Old Richmond Road M1 which becomes Richmond Road, turn right onto the N3 Free Way ramp towards Durban, proceed along Old dutch Road which becomes Alice Street then right into Market Road and right again into Service Road then proceed to University Avenue Rank No.98 Return: Depart from Rank No.98 University Avenue turn right into lancers road and right into Aliwal Road then into Canon Gate Road and proceed onto the N3 Free Way ramp, proceed along N3 Free Way and turn left into Richmond Road M1 which becomes Old Richmond Road, turn right onto Milky Way then the rest is the same as forward route.</p> |
| 12.3 | <p>ROUTE 3 DASSENHOEK TO WESTMEAD VIA MARIANRIDGE, KTT, NPA AND SURPRISE FARM</p> <p>Forward: Depart from Dassenhoek Taxi Rank proceed along Mulky and turn left into M1 which becomes Richmond Road, turn left into Swanfield Road, left into Aubrey Road then left into Gilits Road and left into Westmead Taxi Stop.</p> <p>Return: Depart from Westmead Taxi Stop turn right into Swanfield Road, right into Richmond Road, which becomes M1, turn right into Milky Way and proceed to Dassenhoek.</p> |
| 12.4 | <p>Route 4</p> <p>Conditions:</p> <ol style="list-style-type: none"> 1. PASSENGERS MAY BE PICKED UP AND/OR SET DOWN ONLY AT DESIGNATED TAXI RANKS OR TAXI STOPS, WHICH EXCLUDE BUS STOPS. 2. ON INBOUND TRIP TO DURBAN, NO PASSENGERS MAY BE PICKED UP EN ROUTE FROM ENTERING N3, UNTIL REACHING UNIVERSITY AVENUE TAXI RANK. 3. ON THE RETURN TRIP TO DASSENHOEK, NO PASSENGERS MAY BE SET DOWN UNTIL RACHING MILKY WAY. 4. ENTRY OR RANKING ON PRIVATE PROPERTY IS NOT PERMITTED WITHOUT THE WRITTEN PERMISSION OF THE LANDLORD, A COPY OF WHICH MUST BE SUPPLIED TO THE BOARD. 5. WITHOUT HAVING ENTERED INTO AN AGREEMENT WITH OTHER OPERATORS ON A COMMON ROUTE AS CONTEMPLATED BY SECTION 88(2)(B) OF ACT 22 OF 2000, THE PICKING UP OR SETTING DOWN OF PASSENGERS ON SUCH ROUTE IS NOT PERMITTED. A COPY OF SUCH AGREEMENT MUST BE SUPPLIED TO THE BOARD. 6. AT RANKS, WHETHER ON-STREET OR OFF-STREET, ONLY THE TAXIS THAT CAN BE ACCOMODATED IN THE DEMARCATED AREA MAY OCCUPY THE RANK. EXCESS VEHICLES MUST HOLD ELSEWHERE. |



transport

Department:
Transport
Province of KwaZulu-Natal

GAZETTE

LGKZNG39-2015-SEP

REGION: ALL

| | |
|---|---|
| 1) Application Number: APP0043039 | 2) Gazette Number: LGKZNG39-2015-SEP |
| 3) Applicant: WN DLADLA ID NO. 7302195327088 Association: EMBO TAXI OWNERS ASSOCIATION | 4) Applicant Address: P.O. BOX 617 HILLCREST KWA ZULU NATAL KWA-ZULU NATAL 3650 |
| 5) Existing Licence Holder: NOT APPLICABLE ID NO. NOT APPLICABLE | 6) Existing Licence Holder Address: NOT APPLICABLE |
| 7) Type of application: NEW OPERATING LICENCE | 8) Operating Licence Number: LKNKZN0124313 |
| 9) Vehicle Type: MINIBUS | 10) 1 x 15 (SEATED) + 0 (STANDING) |
| 11) Region: DURBAN WEST | |
| 12.1 | <p>APPROVED ROUTES EMBO TAXI OWNERS ASSOCIATION 1. TO PINETOWN</p> <p>1.1. FROM EMBO (GWENSA STORE TAXI RANK) TO PINETOWN</p> <p>From Gcwensa Store Taxi Rank Embo turn left via Russia Road, turn around back to to Twins Road (D1665), turn right into Malinga Road, turn around back to Twins Road, turn left into Dewla Road, turn around back to Twins Road, turn right into Fischer Road, pass AbamboSchool Road, Inhlango School, turn right into Inanda Road (M33) to Kloof Taxi Rank drop and proceed turn left into Old Main Road (R103)turn left into M13 and proceed, join M33 into Village Road (Kloof)(M39) turn right into M13, left into Old Main Road, then right into Anderson Road into Taxi Rank and return along the same route in reverse.</p> <p>1.2. FROM EMBO (ETHAFENI STORE TAXI RANK) TO PINETOWN</p> <p>From Ethafeni Store Taxi Rank Embo, turn right into Road F, join Road E.D.E, turn left into Marion Road, left into Elizabeth Road, right into Haylett Road, left into Westriding Road, right into Inanda Road (M33), turn left into Old Main Road Hillcrest (R103) Drop off, turn left into M13 proceed, join M33 into Village Road (Kloof), M39 turn right into M13, turn left into Old Main Road, Pinetown, right into Anderson Road into Taxi Rank and return along the same route in reverse.</p> <p>1.3. FROM EMBO (PHOSHANE JUNIOR PRIMARY) TO PINETOWN</p> <p>From Phoshane Junior Primary School Taxi Rank Embo, turn right into Partner Road (Road A), into and along Benars Road to Bothas Hill. Into and along Old Main Road (R103) to Hillcrest into M13 and proceed to Kloof drop off and proceed to Pinetown, left into Old Main Road (M31), right into Anderson Road and proceed to the Taxi Rank and return along the same route in reverse.</p> |
| 12.2 | <p>2. FROM EMBO (GCWENSA STORE TAXI RANK) TO WATERFALL</p> <p>From Gcwensa Store Taxi Rank, Embo Location, situated within the Magisterial district of Pinetown to Waterfall Taxi Rank, Waterfall, left into Fischer Road, right into Brackenhill Road, right into Inanda Road (M33), left into Link Road, take left King George Avenue, right Ridge Road turn around at Forest View Primary School back to King George Avenue, left into Bridle Road becoming Kloof Falls Road (M33), right into Impangele Road, turn around at Abelia Road near Kloof Junior School and return along the same route in reverse.</p> |



transport

Department:
Transport
Province of KwaZulu-Natal

GAZETTE

LGKZNG39-2015-SEP

REGION: ALL

| | |
|--|---|
| 1) Application Number: APP0043045 | 2) Gazette Number: LGKZNG39-2015-SEP |
| 3) Applicant: LQ PHOSWA ID NO. 6509045604083 Association: FREDVILLE TAXI OWNERS ASSOCIATION | 4) Applicant Address: PO BOX 273 INCHANGA KZN KWA-ZULU NATAL 3670 |
| 5) Existing Licence Holder: NOT APPLICABLE ID NO. NOT APPLICABLE | 6) Existing Licence Holder Address: NOT APPLICABLE |
| 7) Type of application: NEW OPERATING LICENCE | 8) Operating Licence Number: LKNKZN0125342 |
| 9) Vehicle Type: MINIBUS | 10) 1 x 14 (SEATED) + 0 (STANDING) |
| 11) Region: DURBAN WEST | |
| 12.1 | <p>CONDITIONS:</p> <p>1. PASSENGERS MAY BE PICKED UP AND/OR SET DOWN ONLY AT DESIGNATED TAXI RANK OR TAXI STOP, WHICH SHALL EXCLUDE BUS STOPS.</p> <p>2. ON THE IN BOUND TRIP TO DURBAN, PINETOWN AND PIETERMARITZBURG NO PASSENGERS MAY BE PICKED UP EN ROUTE FROM ENTERING THE N3 OR M13, UNTIL REACHING THE DESTINATION TAXI RANK.</p> <p>3. ON THE RETURN TRIP TO FREDVILLE, NO PASSENGERS MAY BE SET DOWN UNTIL LEAVING THE N3 OR M13</p> <p>4. ENTRY OR RANKING ON PRIVATE PROPERTY IS NOT PERMITTED WITHOUT WRITTEN PERMISSION OF THE LANDLORD, A COPY OF WHICH MUST BE SUPPLIED TO THE BOARD.</p> <p>5. WITHOUT HAVING ENTERED INTO AN AGREEMENT WITH OTHER OPERATORS ON A COMMON ROUTE, AS CONTEMPLATED BY SECTION 88(2)(B) OF ACT 22 OF 2000, THE PICKING UP OR SETTING DOWN OF PASSENGERS ON SUCH ROUTE IS NOT PERMITTED. A COPY OF SUCH AGREEMENT MUST BE SUPPLIED TO THE BOARD.</p> <p>6. AT RANKS, WHETHER ON – STREET OR OFF – STREET, ONLY THE TAXIS THAT CAN BE ACCOMMODATED IN THE DEMARCATED AREA MAY OCCUPY THE RANK, EXCESS VEHICLES MUST HOLD ELSEWHERE AT DESIGNATED HOLDING AREAS.</p> <p>7. RANK PERMITS OR LETTERS OF AUTHORITY MUST BE PRODUCED IN RESPECT OF ALL RANKS IN MUNICIPAL AREAS, IN PARTICULAR MAJOR TOWNS AND CITIES SUCH AS PINETOWN, PIETERMARITZBURG AND DURBAN.</p> <p>8. THE ALLOCATION OF ANY ROUTE OR PORTION OF A ROUTE IS SUBJECT TO THE CONDITION THAT IT HAS BEEN APPROVED AND ALLOCATED IN GOOD FAITH AND THAT SUCH ROUTE WILL BE INVALID SHOULD IT TRANSPIRE THAT THE ROUTE OR PORTION THEREOF WILL, OR HAS CAUSED CONFLICT DUE TO IT HAVING BEEN APPROVED BASED ON INCORRECT OR FALSE INFORMATION SUPPLIED TO THE BOARD OR AS A RESULT OF AN ERROR. IN SUCH INSTANCE THE OPERATING LICENCE MUST BE RETURNED TO THE BOARD FOR CORRECTION.</p> <p>9. PICKING UP OR SETTING DOWN OF PASSENGERS ON THE N3 AND / OR NEAR THE PAVILLION SHOPPING CENTRE IS SPECIFICALLY FORBIDDEN.</p> <p>10. THE VEHICLE MUST BE COVERED BY MOTOR VEHICLE INSURANCE AS WELL AS PERSONAL LIABILITY INSURANCE</p> |



transport

Department:
Transport
Province of KwaZulu-Natal

GAZETTE

LGKZNG39-2015-SEP

REGION: ALL

| | |
|------|---|
| 12.2 | <p>APPROVED ROUTES FREDVILLE TAXI ASSOCIATION ROUTE 1 1. FREDVILLE INCHANGA TO CATO RIDGE ABATTOIR From Fredville Taxi Rank turn right into P1-3/R103 turn right into P423/ Eddie Hagan Drive toward Cato Ridge Abattoir and rank at the Abattoir, return along the same route to Fredville in reverse.</p> |
| 12.3 | <p>ROUTE 2 1. FREDVILLE INCHANGA TO PIETERMARITZBURG From Fredville Taxi Rank, turn right into P1-3 / R103 pass Radnor Caltex Filling Station, Cato Ridge dropping passengers, right into N3, right into P418, right into P1-3, turn around at Camperdown Magistrate Court proceed along P1, rejoin N3 at Umlaas Road towards Pietermaritzburg. From the N3 turn left into Old Greytown Road/ Church Street, right into East Street, left into Pietermaritz Street, right into Pine Street, right into Berg Street and proceed to the Taxi Rank at corner of Berg and Retief Street and return into and along Berg Street, right into East Street, left into Old Greytown Road, right into on – ramp into and along the N3 towards Camperdown and follow the forward route in reverse to Fredville.</p> |
| 12.4 | <p>ROUTE 3 3. FREDVILLE INCHANGA TO HAMMARSDALE From Fredville Taxi Rank, turn right into P1-3, turn left into P245, turn right into P385, proceed along P385 towards Hammarsdale, turn left into Kelly Road and rank Outside Bee Gee and return along the same route to Fredville in reverse.</p> |
| 12.5 | <p>ROUTE 4 4. FREDVILLE INCHANGA TO HILLCREST 4.1. From Fredville Taxi Rank, turn right into P1-3m, left into P245, left into N3, left into M13, Left into Kassier Road dropping passengers, right into Old Main Road (R103) towards Hillcrest, left into Inanda Road (M33), Right into Hillcrest Taxi Rank and return along the same route to Fredville in reverse. 4.2 From Fredville Taxi Rank, turn left into P1-3 proceed along P1-3/ R103 towards Hillcrest pass Drummond, Botha's Hill dropping passengers left into Inanda Road, right into Hillcrest Taxi Rank and return along the same route to Fredville in reverse.</p> |
| 12.6 | <p>ROUTE 5 5. FREDVILLE INCHANGA TO PINETOWN From Fredville Taxi Rank, turn right into P1-3, turn left into P245, left into N3, left into M13, pass Emberton Gillits, Maytime Stores, Kloof dropping passengers pass Fields Hill left into Old Main Road, right into Anderson Road into Anderson Road Taxi Rank and return along the same route to Fredville in reverse.</p> |
| 12.7 | <p>ROUTE 6 6. FREDVILLE INCHANGA TO DURBAN From Fredville Taxi Rank, turn right into P1-3, turn left into P 245 left into N3 and proceed along N3 towards Durban, pass Marianhill Toll Plaza, left into Berea Road North, dropping passengers, becoming old Dutch Road, right into Market Road right into Service Road behind English Market, join University Avenue, right into Lancers Road, left into Wills Road and rank at approved ranks for which rank permits have been issued (500/289, 600/609) and return from Wills Road, left into Lancers Road, left into Warwick Avenue, left into Cannongate Road, right to join N3 and drive back as per the forward route in reverse</p> |



transport

Department:
Transport
Province of KwaZulu-Natal

GAZETTE

LGKZNG39-2015-SEP

REGION: ALL

| | |
|---|--|
| 1) Application Number: APP0043261 | 2) Gazette Number: LGKZNG39-2015-SEP |
| 3) Applicant: NM SINDANE ID NO. 7412080322084 Association: KWANDENGEZI TAXI OWNERS ASSOCIATION | 4) Applicant Address: PO BOX81 ST WENDOLINDS 3609 |
| 5) Existing Licence Holder: E MBELE ID NO. 6302175320088 | 6) Existing Licence Holder Address: 153 BEGONIA DRIVE WELBEDAGT WEST CHATSWORTH KWA-ZULU NATAL 4292 |
| 7) Type of application: NORMAL TRANSFER | 8) Operating Licence Number: LKNKZN018121 |
| 9) Vehicle Type: NOT AVAILABLE | 10) 1 x 15 (SEATED) + 0 (STANDING) |
| 11) Region: DURBAN WEST | |
| 12.1 | <p>1. KWANDENGEZI TO PINETOWN AND RETURN</p> <p>1.1 From Kwandengezi Taxi Rank in Tom-Tom Road, right into and along Old Richmond Road (MR518 which becomes MR468), turn left into the M1, proceed into and along Richmond Road, into Westmead and back into Richmond Road, into and along Old Main Road, turn right into Anderson Street Taxi Rank in Pinetown, and return to Kwandengezi Taxi Rank generally along the same route in the opposite direction.</p> <p>1.2 Kwandengezi to New Germany and return: From Kwandengezi Taxi Rank in Tom-Tom Road, right into and along Old Richmond Road, turn left into the M1, proceed into and along Richmond Road, into and along Old Main Road, into Crompton Street, into Shepstone Road (M32), into Eston Road and proceed to the Anderson Street Taxi Rank along Crompton Street, Lauth Road, Glenugie Road, Old Main Road into Anderson Street and return to Kwandengezi Taxi Rank generally along the same route in the opposite direction.</p> |
| 12.2 | <p>2. KWANDENGEZI TO DURBAN AND RETURN.</p> <p>2.1 From Kwandengezi Taxi Rank in Tom-Tom Road, right into and along Old Main Road, into the M1 which becomes Higginson Highway in an Easterly direction and proceed into Grimsby Road, into South Coast Road, into M7, into Umbilo Road, into Warwick Avenue, into Alice Street, left into Leopold Street and proceed to Cannongate Taxi Rank, and return to Kwandengezi Taxi Rank generally along the same route in the opposite direction.</p> <p>2.2 From Kwandengezi Taxi Rank in Tom-Tom Road, right into and along Old Richmond Road (MR518 which becomes MR468), turn left into M1, proceed into and along Richmond Road to the on-ramp to the N3, turn right onto the N3 and proceed along the Western Freeway (East) into Old Dutch Road, into Alice Street, into Soldiers' Way, right into Queen Street, into Pine Street, into Russel Street, left into Leopold Street and proceed to Cannongate Taxi Rank, and return to Kwandengezi Taxi Rank generally along the same route in the opposite direction.</p> |



transport

Department:
Transport
Province of KwaZulu-Natal

GAZETTE

LGKZNG39-2015-SEP

REGION: ALL

| | |
|--|--|
| 1) Application Number: APP0043141 | 2) Gazette Number: LGKZNG39-2015-SEP |
| 3) Applicant: DD MATTHEWS ID NO. 4806280123080 Association: MARIANRIDGE TAXI OWNERS ASSOCIATION | 4) Applicant Address: BLOCK 4 FLAT D, COMET PLACE MARIANRIDGE, PINETOWN KWA ZULU NATAL KWA-ZULU NATAL 3600 |
| 5) Existing Licence Holder: NOT APPLICABLE ID NO. NOT APPLICABLE | 6) Existing Licence Holder Address: NOT APPLICABLE |
| 7) Type of application: NEW OPERATING LICENCE | 8) Operating Licence Number: LKNKZN0125123 |
| 9) Vehicle Type: MINIBUS | 10) 1 x 13 (SEATED) + 0 (STANDING) |
| 11) Region: DURBAN WEST | |
| 12.1 | <p>Route 1 MARRIANRIDGE TAXI RANK TO DURBAN From Marianridge Taxi Rank down Milky Way, turn left into M1, continue to Richmond Road right into N3, Berea Road North, Old Dutch Road, Alice Street, right into Soldiers Way and drop off passengers at Soldiers Way Taxi Rank and return as follows:-Pick up from Soldiers Way Taxi Rank, go down Soldiers Way, turn right into Pine Street, carry on until you join N3 Freeway facing westerly direction on N3, proceed until you reach Marianhill/Richmond road offramp, turn left into and along Richmond Road, pass N.P.A, turn right into Milky Way and proceed straight to Neptune Drive, Marianridge, to Central Drive Marianridge New Township and proceed to Taxi Rank.</p> <p>1(a)ALTERNATE ROUTE TO DURBAN From Marianridge Taxi Rank along Milky Way, left into M1, proceed to Richmond Road, left into Westmead Industrial Area, along Kyalami Road, Hillclimb Road, Trafford Road, left into Richmond Road, right into Anderson Road, left into Stansfield Lane and proceed to Old Main Road to Cowies Hill, M13, proceed to R613 pass Westville Centre, to 45th Cutting, to Sherwood then join N3 and follow the normal route (as in 1) to Soldiers Way Taxi Rank and return substantially along the same route.</p> |
| 12.2 | <p>Route 2 MARRIANRIDGE TO PINETOWN From Marianridge Taxi Rank along Milky Way, turn left into M1 to Richmond Road into Old Main Road, turn right to Anderson Road, turn left into Stansfield Lane, then stop at Stanfield Taxi Rank and off load passengers and return as follows:- From the Taxi Rank turn right to Anderson Road, on the first set of robots, turn left into Old Mian Road, proceed to join Richmond Road, turn right into Milky Way, along Neptune drive to Central Drive, and proceed to Marianridge Taxi Rank</p> |
| 12.3 | <p>Route 3 - STANDARD CONDITIONS</p> <ol style="list-style-type: none"> 1.Passengers may be picked up and / or set down only at designated Taxi Ranks or Taxi Stops, which exclude Bus Stops. 2.On inbound trip, no passengers may be picked up en route from entering N3, until reaching the Soldiers Way Taxi Rank. 3.On the return trip to Marianridge, no passengers may be set down until reaching Milky Way. 4.Entry or ranking on private property is not permitted without the written permission of the Landlord, a copy of which must be supplied to the Board 5.Without having entered into an agreementwith other operators on a commom route, as contemplated by Section 88(2)(B) of Act 22 of 2000, the picking up and setting down of passengers on such routes is not permitted. A copy of such agreement must be supplied to the Board. 6.At ranks, whether on-street or off-street, only the taxis that can be accomodated in the demarcated area may occupy the rank. Excess vehicles must hold elsewhere |



transport

Department:
Transport
Province of KwaZulu-Natal

GAZETTE

LGKZNG39-2015-SEP

REGION: ALL

| | |
|---|---|
| 1) Application Number: APP0043191 | 2) Gazette Number: LGKZNG39-2015-SEP |
| 3) Applicant: JN NDLOVU ID NO. 4903295271085 Association: MLABA & MKHIZWANE TAXI ASSOCIATION | 4) Applicant Address: PO BOX 106 KWAXIMBA CATO RIDGE KWA-ZULU NATAL 3680 |
| 5) Existing Licence Holder: NOT APPLICABLE ID NO. NOT APPLICABLE | 6) Existing Licence Holder Address: NOT APPLICABLE |
| 7) Type of application: NEW OPERATING LICENCE | 8) Operating Licence Number: LKNKZN0121564 |
| 9) Vehicle Type: MINIBUS | 10) 1 x 15 (SEATED) + 0 (STANDING) |
| 11) Region: DURBAN WEST | |
| 12.1 | <p>ROUTE 1. NO 9 TAXI RANK –PINETOWN</p> <p>FROM TAXI RANK ON D1002, TURN RIGHT D1002 BECOMING D1004, TURN LEFT R103 PASS BOTHAS HILL, HILLCREST, TURN LEFT M13, PASS GILLITS, MAYTIME STORES, FIELDS HILL, TURN LEFT OLD MAIN ROAD, TURN RIGHT ANDERSON ROAD, TURN LEFT STANFIELD LANE TURN HILL STREET TAXI RANK AND RETURN TO NO. 9 ON THE SAME ROUTE.</p> |



transport

Department:
Transport
Province of KwaZulu-Natal

GAZETTE

LGKZNG39-2015-SEP

REGION: ALL

| | |
|--|---|
| 1) Application Number: APP0043103 | 2) Gazette Number: LGKZNG39-2015-SEP |
| 3) Applicant: NR NGCOBO ID NO. 7807130639082 Association: MOPHELA ESTON TAXI OWNERS ASSOCIATION | 4) Applicant Address: P O BOX 31109 HAMMARSDALE HAMMARSDALE KWA-ZULU NATAL 3700 |
| 5) Existing Licence Holder: NOT APPLICABLE ID NO. NOT APPLICABLE | 6) Existing Licence Holder Address: NOT APPLICABLE |
| 7) Type of application: NEW OPERATING LICENCE | 8) Operating Licence Number: LKNKZN0122318 |
| 9) Vehicle Type: MINIBUS | 10) 1 x 15 (SEATED) + 0 (STANDING) |
| 11) Region: DURBAN WEST | |
| 12.1 | 6. ESTON TAXI RANK TO CAMPERDOWN From approved Taxi Rank at Eston corner of D72 and R603 turn right at R603, pick up passengers at 1 Thala Treverton farm, Ingomankulu, Killarney and then turn right to D103 Old Main Road to Camperdown cross over to Vander plank square proceed to Camperdown Taxi Rank, drop off and pick up passengers to Eston Taxi Rank. |
| 12.2 | 7. FROM MOPHELA TAXI RANK TO DURBAN From approved Taxi Rank at Mophela turn left to MR430 Main Road, turn right to Hammarsdale Main Road (M50N) pass Hammarsdale Industrial area proceed and turn right to N3 straight to Durban, drop passengers at Brickfield, proceed to Tollgate to Tollgate Road. After Tollgate Road at the Bus stop, drop passengers then turn right to Centenary Road drop passengers at Berea Road (station) then turn to Sydney Road, turn left to West Straat to Theatre Lank (stand No 137) Mophela Taxi Rank off and load passengers. |
| 12.3 | FROM MOPHELA TAXI RANK TO PINETOWN From approved Taxi Rank at Mophela turn left to MR430 Main Road turn right to Hammarsdale Main Road (m50n) and pass Georgedale right to N3 to Durban, turn left to M13 off ramp to Pinetown turn left to Old Main Road, cross the road then drop passengers at the Bus stop opposite Midas (Northlane Building) the turn back to Mophela Taxi Rank. |
| 12.4 | 9. FROM ESTON TAXI RANK TO PINETOWN From approved Taxi Rank at Eston turn right to D72 then turn left to MR430 pass Mophela, Sankontshe, turn right to Hammarsdale Main Road (M50N) pass Georgedale, Hammarsdale Industrial area, straight to N3, turn right to Durban, turn left to M13 Old Main Road Pinetown and cross Anderson Road after road at the Bus stop opposite Midas at (Northlane building) drop passengers then turn back at Eston Taxi Rank. |
| 12.5 | 10. FROM ESTON TAXI RANK TO DURBAN TAXI RANK from approved Taxi Rank at Eston turn right to D72 and turn left to MR430 pass Mophela, Sankontshe, Georgedale and Hammarsdale (M50N) Industrial area straight to N3 drive to off loading at Brickfield Bus stop, proceed to Toll Gate and then cross Till Gate Road and drop passengers then turn left to Sydney Road turn left to West Street, turn left to Brook Street then right to Theatre Lane (stand No 137) Mophela Eston Rank off load and load passengers then turn back and join West Street turn left to Russel Street then back to Eston Taxi Rank. |
| 12.6 | 11. FROM ESTON TAXI RANK TO P.M.B. From approved Taxi Rank at Eston at D72 turn right to R603 turn right to D103 Old Main Road Camperdown, cross over to vander plank square proceed to Camperdown Taxi Rank pick up and drop off passengers, back onto R103 towards UMlaas Road and join N3 turn left into Church Street Old GreyTown Road R33 turn right into East Street, Retief and Berg Street (eMatsheni) pick up passengers and re-turn. From approved Taxi Rank in Berg Street (Rank N02) to approved Taxi Rank in Mophela. |



transport

Department:
Transport
Province of KwaZulu-Natal

GAZETTE

LGKZNG39-2015-SEP

REGION: ALL

| | |
|-------|--|
| 12.7 | <p>1. ESTON TAXI RANK (P21, OFF 489) TO RICHMOND RANK NO.2 – NELSON</p> <p>(Inbound) From approved Taxi Rank at Eston (P21), into P24, turn left to R624 TO Richmond, turn right to R56 Richmond and Ixopo Main Road, turn left to Shepstone Street to Town, turn right to Chilly Street, right into Nelson Street to approved Taxi Rank in Richmond (corner of Chilly Street and Nelson Street), direct and return</p> <p>(Outbound) From approved Taxi Rank in Richmond (corner Chilly Street and Nelson Street), into Nelson Street, into Chilly Street, left into Shepstone Street, right into R56 Richmond and Ixopo Main Road, into P24, proceed to approved Taxi Rank in Eston (P21), direct and return</p> |
| 12.8 | <p>2. FROM ESTON TAXI RANK (P21) TO ISIPINGO</p> <p>(Inbound) 2.1 From approved Taxi Rank at Eston (P21) into Umbumbulu Road (R603), turn left at Folweni off-ramp and into Isipingo, at intersection of Isipingo Main Road, turn left into Isipingo Taxi Rank, opposite Isipingo Railway Station, direct and return</p> <p>2.2(Outbound) From approved Taxi Rank in Isipingo (opposite Isipingo Railway Station), turn right into Isipingo intersection and proceed towards Umbumbulu Road (R603) and proceed to approved Taxi Rank at Eston (P21), direct and return</p> |
| 12.9 | <p>3. MOPHELA TO PIETERMARITZBURG</p> <p>3.1. From Mophela to approved Taxi Rank in Berg Street RANK No. 2 – below Retief Street</p> <p>(Inbound) From approved Taxi Rank in Mophela which is situated at the corner of Meyiwa Road and Sankotshe and Mophela Road, into P430, into P385, which becomes Uitkomst Street, cross over to van de Plank Square (pick up passengers only, no off loading passengers), back onto R103 towards Umlaas Road, turn right into R603, towards Umlaas Road and join N3, turn left into Church Street / Old Greytown Road (R33), turn right into East Street, turn left into Pietermaritz Street, turn right into Pine Street, turn right into Berg Street, to the rank at the corner of Retief and Berg Street, direct and return</p> <p>3.2. From approved Taxi Rank in Berg Street (Rank No.2) to approved Taxi Rank in Mophela</p> <p>(Outbound) From Berg Street Rank (No. 2), right into East Street, which becomes Echo Road, into and along Orthmann Road, into and along N3, into P385 and into P430 and proceed to approved Taxi Rank in Mophela (at the corner of Meyiwa Road and Sankotshe and Mophela Road), direct and return</p> |
| 12.10 | <p>4. FROM ESTON RANK (P21) TO MOPHELA</p> <p>(Outbound) From approved Taxi Rank in Eston (P21), turn right into (D72) Mophela Road, via Njobokazi Drive, proceed to Mophela Taxi Rank (P430), alternatively, turn right to Meyiwa Road to Mcoyi at Mpumalanga Taxi Rank, direct and return</p> <p>(Inbound) From approved Taxi Rank in Mophela (430), into Mophela Road via Njobokazi, into P489, proceed towards Taxi Rank at Eston (P21)</p> |



transport

Department:
Transport
Province of KwaZulu-Natal

GAZETTE

LGKZNG39-2015-SEP

REGION: ALL

| | |
|-------|--|
| 12.11 | <p>5. FROM ESTON TO MID ILLOVO (Inbound) From approved Taxi Rank in Eston (P21), turn into R603, Mid Illovo, proceed to Taxi Rank at Spar, pass Ismont Jabula Store and Kwa Mathikani Store, direct and return</p> <p>(Outbound) From approved Taxi Rank in Mid Illovo, into R603, proceed towards approved Taxi Rank in Eston (P21), direct and return</p> |
| 12.12 | <p>CONDITIONS / RESTRICTIONS</p> <ol style="list-style-type: none"> 1. Passengers may be picked up and / or set down only at designated taxi ranks or taxi stops, which shall exclude Bus Stops 2. Subject to clause 5, on the inbound trip to Pietermaritzburg no passengers may be picked up en route from entering Eston until reaching the corner of Retief and Berg Street Taxi Rank 3. On the return trip to Mophela, no passengers may be set down until leaving Eston 4. Entry or ranking on private property is not permitted without the written permission of the landlord, a copy of which must be supplied to the Board 5. Without having entered into an agreement with other operators on a common route as contemplated by Section 88 (2) (b) of Act 22 of 2000, the picking up or setting down of passengers on such route is not permitted. A copy of such agreement must be supplied to the Board, in particular, Hilton College, Quarry Centre and Hilton Hotel 6. At ranks, whether on-street or off-street, only the taxis that can be accommodated in the demarcated area may occupy the rank, excess vehicles must be parked elsewhere at designated holding areas. 7. Rank permits or letters of authority must be produced in respect of all ranks in Municipal areas, in particular major towns and cities 8. The allocation of any route or portion of a route is subject to the condition that it has been approved and allocated in good faith and that such route will be invalid should it transpire that the route or portion thereof will , or has caused conflict due to it having been approved based on incorrect or false information supplied to the Board, or false information supplied to the Board, or as a result of an error, in such instance the Operating License must be returned to the Board for correction |



transport

Department:
Transport
Province of KwaZulu-Natal

GAZETTE

LGKZNG39-2015-SEP
REGION: ALL

| | |
|--|---|
| 1) Application Number: APP0043111 | 2) Gazette Number: LGKZNG39-2015-SEP |
| 3) Applicant: GB NGCOBO ID NO. 6107285620081 Association: MOPHELA ESTON TAXI OWNERS ASSOCIATION | 4) Applicant Address: PO BOX 21 ESTON KWAZULU NATAL KWA-ZULU NATAL 3740 |
| 5) Existing Licence Holder: NOT APPLICABLE ID NO. NOT APPLICABLE | 6) Existing Licence Holder Address: NOT APPLICABLE |
| 7) Type of application: NEW OPERATING LICENCE | 8) Operating Licence Number: LKNKZN0122317 |
| 9) Vehicle Type: MINIBUS | 10) 1 x 15 (SEATED) + 0 (STANDING) |
| 11) Region: DURBAN WEST | |
| 12.1 | <p>1. ESTON TAXI RANK (P21, OFF 489) TO RICHMOND RANK NO.2 – NELSON (Inbound) From approved Taxi Rank at Eston (P21), into P24, turn left to R624 TO Richmond, turn right to R56 Richmond and Ixopo Main Road, turn left to Shepstone Street to Town, turn right to Chilly Street, right into Nelson Street to approved Taxi Rank in Richmond (corner of Chilly Street and Nelson Street), direct and return</p> <p>(Outbound) From approved Taxi Rank in Richmond (corner Chilly Street and Nelson Street), into Nelson Street, into Chilly Street, left into Shepstone Street, right into R56 Richmond and Ixopo Main Road, into P24, proceed to approved Taxi Rank in Eston (P21), direct and return</p> |
| 12.2 | <p>2. FROM ESTON TAXI RANK (P21) TO ISIPINGO (Inbound) 2.1 From approved Taxi Rank at Eston (P21) into Umbumbulu Road (R603), turn left at Folweni off-ramp and into Isipingo, at intersection of Isipingo Main Road, turn left into Isipingo Taxi Rank, opposite Isipingo Railway Station, direct and return</p> <p>2.2(Outbound) From approved Taxi Rank in Isipingo (opposite Isipingo Railway Station), turn right into Isipingo intersection and proceed towards Umbumbulu Road (R603) and proceed to approved Taxi Rank at Eston (P21), direct and return</p> |
| 12.3 | <p>3. MOPHELA TO PIETERMARITZBURG 3.1. From Mophela to approved Taxi Rank in Berg Street RANK No. 2 – below Retief Street (Inbound) From approved Taxi Rank in Mophela which is situated at the corner of Meyiwa Road and Sankotshe and Mophela Road, into P430, into P385, which becomes Uitkomst Street, cross over to van de Plank Square (pick up passengers only, no off loading passengers), back onto R103 towards Umlaas Road, turn right into R603, towards Umlaas Road and join N3, turn left into Church Street / Old Greytown Road (R33), turn right into East Street, turn left into Pietermaritz Street, turn right into Pine Street, turn right into Berg Street, to the rank at the corner of Retief and Berg Street, direct and return</p> <p>3.2. From approved Taxi Rank in Berg Street (Rank No.2) to approved Taxi Rank in Mophela (Outbound) From Berg Street Rank (No. 2), right into East Street, which becomes Echo Road, into and along Orthmann Road, into and along N3, into P385 and into P430 and proceed to approved Taxi Rank in Mophela (at the corner of Meyiwa Road and Sankotshe and Mophela Road), direct and return</p> |



transport

Department:
Transport
Province of KwaZulu-Natal

GAZETTE

LGKZNG39-2015-SEP

REGION: ALL

| | |
|------|--|
| 12.4 | <p>4. FROM ESTON RANK (P21) TO MOPHELA (Outbound) From approved Taxi Rank in Eston (P21), turn right into (D72) Mophela Road, via Njobokazi Drive, proceed to Mophela Taxi Rank (P430), alternatively, turn right to Meyiwa Road to Mcoyi at Mpumalanga Taxi Rank, direct and return</p> <p>(Inbound) From approved Taxi Rank in Mophela (430), into Mophela Road via Njobokazi, into P489, proceed towards Taxi Rank at Eston (P21)</p> |
| 12.5 | <p>5. FROM ESTON TO MID ILLOVO (Inbound) From approved Taxi Rank in Eston (P21), turn into R603, Mid Illovo, proceed to Taxi Rank at Spar, pass Ismont Jabula Store and Kwa Mathikani Store, direct and return</p> <p>(Outbound) From approved Taxi Rank in Mid Illovo, into R603, proceed towards approved Taxi Rank in Eston (P21), direct and return</p> |
| 12.6 | <p>CONDITIONS / RESTRICTIONS</p> <ol style="list-style-type: none"> 1. Passengers may be picked up and / or set down only at designated taxi ranks or taxi stops, which shall exclude Bus Stops 2. Subject to clause 5, on the inbound trip to Pietermaritzburg no passengers may be picked up en route from entering Eston until reaching the corner of Retief and Berg Street Taxi Rank 3. On the return trip to Mophela, no passengers may be set down until leaving Eston 4. Entry or ranking on private property is not permitted without the written permission of the landlord, a copy of which must be supplied to the Board 5. Without having entered into an agreement with other operators on a common route as contemplated by Section 88 (2) (b) of Act 22 of 2000, the picking up or setting down of passengers on such route is not permitted. A copy of such agreement must be supplied to the Board, in particular, Hilton College, Quarry Centre and Hilton Hotel 6. At ranks, whether on-street or off-street, only the taxis that can be accommodated in the demarcated area may occupy the rank, excess vehicles must be parked elsewhere at designated holding areas. 7. Rank permits or letters of authority must be produced in respect of all ranks in Municipal areas, in particular major towns and cities 8. The allocation of any route or portion of a route is subject to the condition that it has been approved and allocated in good faith and that such route will be invalid should it transpire that the route or portion thereof will , or has caused conflict due to it having been approved based on incorrect or false information supplied to the Board, or false information supplied to the Board, or as a result of an error, in such instance the Operating License must be returned to the Board for correction |



transport

Department:
Transport
Province of KwaZulu-Natal

GAZETTE

LGKZNG39-2015-SEP

REGION: ALL

| | |
|---|---|
| 1) Application Number: APP0043117 | 2) Gazette Number: LGKZNG39-2015-SEP |
| 3) Applicant: MANDLAKAYISE VINCENT SHANGE ID NO. 5003215350082 Association: MPUMALANGA AND DISTRICT TAXI ASSOCIATION | 4) Applicant Address: P O BOX 10177 HAMMARSDALE 3700 |
| 5) Existing Licence Holder: NOT APPLICABLE ID NO. NOT APPLICABLE | 6) Existing Licence Holder Address: NOT APPLICABLE |
| 7) Type of application: NEW OPERATING LICENCE | 8) Operating Licence Number: LKNKZN0111023 |
| 9) Vehicle Type: MINIBUS | 10) 1 x 15 (SEATED) + 0 (STANDING) |
| 11) Region: DURBAN WEST | |
| 12.1 | <p>ROUTE 2. MPUMALANGA – CAMPERDOWN Inbound: Forward From: Mpumalanga Route: P385, N3, P418, Church Street, VR Plank Square To: Camperdown Taxi Rank – Adjacent to Camperdown Station (KPC 0021)</p> <p>Outbound: Return From: Camperdown Taxi Rank – Adjacent to Camperdown Station (KPC0021) Route: VR Plank Square, Shepstone, Bishop, P418, N3, P385 To: Mpumalanga</p> |
| 12.2 | <p>ROUTE 00 CHARTER SERVICE FROM MPUMALANGA TAXI RANK TO POINT WITHIN THE PROVINCE OF KZN ONLY.NO PICKING UP OR SETTING DOWN OF PASSENGERS EN ROUTE.</p> |



transport

Department:
Transport
Province of KwaZulu-Natal

GAZETTE

LGKZNG39-2015-SEP

REGION: ALL

| | |
|--|---|
| 1) Application Number: APP0042784 | 2) Gazette Number: LGKZNG39-2015-SEP |
| 3) Applicant: NTULI SN ID NO. 6505235499086 Association: MPUMALANGA AND DISTRICT TAXI ASSOCIATION | 4) Applicant Address: D 1294 MPUMALANGA TOWNSHIP HAMMERSDALE 3700 |
| 5) Existing Licence Holder: NOT APPLICABLE ID NO. NOT APPLICABLE | 6) Existing Licence Holder Address: NOT APPLICABLE |
| 7) Type of application: NEW OPERATING LICENCE | 8) Operating Licence Number: DBN250705 |
| 9) Vehicle Type: NOT AVAILABLE | 10) 1 x 0 (SEATED) + 0 (STANDING) |
| 11) Region: DURBAN WEST | |
| 12.1 | <p>ROUTE 1. MPUMALANGA – PIETERMARITZBURG (via Church Street)</p> <p>Inbound: From Mpumalanga, P385, N3, N3/P338 (Umlaas Road) Interchange, N3, Market Road Interchange, N3, Bhambatha (Greytown), Church, Masukwana (East), Boom Street to Boom / Retief Taxi Terminal (KPC0013)</p> <p>Outbound: From Boom / Taxi Terminal (KPC0013), Boom Street, Masukwana Street (East), Echo Road, Orthmann, N3, N3/P338 (Umlaas Road), Interchange, N3, P385</p> <p>ALTERNATIVE - Inbound (A) P385, N3, P418, Church Street, VR Plank Square (Camperdown Taxi Rank – KPX0021, VR Plank Square, Shepstone, Bishop, P418, N3 / P338 (Umlaas Road) Interchange, N3, Market Road Interchange, N3, Bhambatha (Greytown), Church Street, Masukwana (East), Boom</p> <p>(B) P385, N3, P418, Church Street, VR Plank Square (Camperdown Taxi Rank – KPX 0021), VR Plank Square, Shepstone, Bishop, P418, N3 / P338 (Umlaas Road), Interchange, N3, Market Road Interchange, N3, Armitage, Chatterton, Boshoff, Boom Street, Retief Street, Pietermaritz Street, Pine Street, Boom Street</p> <p>ALTERNATIVE – Outbound (A) Boom Street, Masukwana (East), Echo, Orthmann, N3, N3 / P338 (Umlaas Road) Interchange, P418, Church Street, VR Plank Square, Shepstone, Bishop, P418, N3, P385</p> <p>RESTRICTIONS Along Market Road, off-ramp to Market Road, on-ramp, only offloading of passengers is permitted. The loading of passengers along this section of the route is not permitted</p> |
| 12.2 | <p>ROUTE 2. MPUMALANGA – CAMPERDOWN</p> <p>Inbound: Forward From: Mpumalanga Route: P385, N3, P418, Church Street, VR Plank Square To: Camperdown Taxi Rank – Adjacent to Camperdown Station (KPC 0021)</p> <p>Outbound: Return From: Camperdown Taxi Rank – Adjacent to Camperdown Station (KPC0021) Route: VR Plank Square, Shepstone, Bishop, P418, N3, P385 To: Mpumalanga</p> |
| 12.3 | <p>ROUTE 3. MPUMALANGA TAXI RANK TO CATO RIDGE AND ABBATOIR</p> <p>From Mpumalanga Taxi Rank – Meyiwa Main Road, turn left 2011 Street, turn right 74095 Street, turn left P385 becoming R103/P1-3, turn left P423 / Eddy Hagan, drive into Cato Ridge Abbatoir Taxi Rank and return back on the same route</p> |



transport

Department:
Transport
Province of KwaZulu-Natal

GAZETTE

LGKZNG39-2015-SEP
REGION: ALL

| | |
|------|--|
| 12.4 | <p>ROUTE 4. MPUMALANGA TAXI RANK TO UMLAAS ROAD Inbound - Forward Origin: From Mpumalanga Taxi Rank, turn right to Meyiwa Main Road, turn left 2011 Street, turn right 74095 Street, turn left P385, turn left R603 Route: Georgedale, Cato Ridge, Camperdown Destination: Umlaas Road</p> <p>Outbound – Return Origin: Umlaas Road, R603, N3, Mpumalanga / Inchanga / Cato Ridge off-ramp – join R103, turn right Georgedale Road, Meyiwa Main Road Route: Camperdown, Cato Ridge, Georgedale Destination: Mpumalanga Township (all sections including Emalangeni)</p> |
| 12.5 | <p>ROUTE 6. MPUMALANGA TAXI RANK TO MATATIELE Inbound – Forward Origin: Mpumalanga Taxi Rank, turn right to Meyiwa Road, turn left to Georgedale Road, join R103, N3 to Pietermaritzburg, and turn off to R56 Umlaas Road Route: Richmond, Ixopo, UMzimkhulu, Kostad to offload Destination: Matatiele, Market Street, Station Road, into Matatiele Taxi Rank</p> <p>Outbound – Return Origin: Matatiele Taxi Rank, Station Road, Market Road, 56 to Umlaas Road Route: Umlaas Road, Camperdown, Cato Ridge Georgedale Destination: Mpumalanga Township and Emalangeni</p> |
| 12.6 | <p>ROUTE 7 MPUMALANGA TAXI RANK TO HAMMARSDALE AND ELANGENI INDUSTRIES From (origin): Mpumalanga Taxi Rank on Meyiwa Main Road, turn left 2011 Street, turn right 74095 Street, turn right P385, right turn Kelly Road, turn left Anderson Road Elangeni Industries and return back on the same route to all units within Mpumalanga (including Emalangeni)</p> |
| 12.7 | <p>ROUTE 8. MPUMALANGA TAXI RANK TO PINETOWN From: Mpumalanga Taxi Rank on Meyiwa Main Road, turn left 2011 Street, turn right 74095 Street, turn right P385, turn right N3, left M13, pass Everton, Maytime Stores, Kloof, left turn Old Main Road, right Anderson Road, left turn Stanfield Lane, right into Hill Street Bus Rank and return back on the same route to all units within Mpumalanga</p> |
| 12.8 | <p>ROUTE 9. MPUMALANGA TAXI RANK TO WESTMEAD From Mpumalanga Taxi Rank on Meyiwa Main Road, turn left 2011 Street, turn right 74095 Street, turn right P385, turn right N3, pass Marrianhill Toll Plaza, left Richmond Road, left Westmead Road, left Alexander Road, right Trafford Road, left Richmond Road, left Swanfield Road, left into Taxi Holding on Commercial Road and return back on the same route to all units within Mpumalanga</p> |
| 12.9 | <p>ROUTE 10. MPUMALANGA TAXI RANK TO DURBAN From Mpumalanga Taxi Rank on Meyiwa Main Road, turn left 2011 Street, turn right 74095 Street, turn right P385, turn right N3, pass Marrianhill Toll Plaza, or N3, left M13, left Old Main Road Pinetown, right Stapleton Road, left M13, left N3, turn left into Berea Road North, right into Berea Road, into West Street, left turn Russell Street and rank at the intersection of Russell Street and Pine Street Alternative Route From Berea Road North, into Old Dutch Road, into Alice Street, turn right into Grey Street, becoming Broad Street, right turn Smith Street, right turn Russell Street and proceed to rank as above, Return trip – from rank at the intersection of Pine Street, left turn into N3, from the N3 drive backwards on the same route as the forward trip.</p> |



transport

Department:
Transport
Province of KwaZulu-Natal

GAZETTE

LGKZNG39-2015-SEP

REGION: ALL

| | |
|---|---|
| 1) Application Number: APP0042788 | 2) Gazette Number: LGKZNG39-2015-SEP |
| 3) Applicant: NDIMANDE BO ID NO. 4804285310083 Association: MPUMALANGA AND DISTRICT TAXI ASSOCIATION | 4) Applicant Address: P O BOX 12535 HAMMERDALE 3700 |
| 5) Existing Licence Holder: NOT APPLICABLE ID NO. NOT APPLICABLE | 6) Existing Licence Holder Address: NOT APPLICABLE |
| 7) Type of application: NEW OPERATING LICENCE | 8) Operating Licence Number: PMB1271265 |
| 9) Vehicle Type: NOT AVAILABLE | 10) 1 x 0 (SEATED) + 0 (STANDING) |
| 11) Region: DURBAN WEST | |
| 12.1 | <p>ROUTE 1. MPUMALANGA – PIETERMARITZBURG (via Church Street)</p> <p>Inbound: From Mpumalanga, P385, N3, N3/P338 (Umlaas Road) Interchange, N3, Market Road Interchange, N3, Bhambatha (Greytown), Church, Masukwana (East), Boom Street to Boom / Retief Taxi Terminal (KPC0013)</p> <p>Outbound: From Boom / Taxi Terminal (KPC0013), Boom Street, Masukwana Street (East), Echo Road, Orthmann, N3, N3/P338 (Umlaas Road), Interchange, N3, P385</p> <p>ALTERNATIVE - Inbound (A) P385, N3, P418, Church Street, VR Plank Square (Camperdown Taxi Rank – KPX0021, VR Plank Square, Shepstone, Bishop, P418, N3 / P338 (Umlaas Road) Interchange, N3, Market Road Interchange, N3, Bhambatha (Greytown), Church Street, Masukwana (East), Boom</p> <p>(B) P385, N3, P418, Church Street, VR Plank Square (Camperdown Taxi Rank – KPX 0021), VR Plank Square, Shepstone, Bishop, P418, N3 / P338 (Umlaas Road), Interchange, N3, Market Road Interchange, N3, Armitage, Chatterton, Boshoff, Boom Street, Retief Street, Pietermaritz Street, Pine Street, Boom Street</p> <p>ALTERNATIVE – Outbound (A) Boom Street, Masukwana (East), Echo, Orthmann, N3, N3 / P338 (Umlaas Road) Interchange, P418, Church Street, VR Plank Square, Shepstone, Bishop, P418, N3, P385</p> <p>RESTRICTIONS Along Market Road, off-ramp to Market Road, on-ramp, only offloading of passengers is permitted. The loading of passengers along this section of the route is not permitted</p> |
| 12.2 | <p>ROUTE 2. MPUMALANGA – CAMPERDOWN</p> <p>Inbound: Forward From: Mpumalanga Route: P385, N3, P418, Church Street, VR Plank Square To: Camperdown Taxi Rank – Adjacent to Camperdown Station (KPC 0021)</p> <p>Outbound: Return From: Camperdown Taxi Rank – Adjacent to Camperdown Station (KPC0021) Route: VR Plank Square, Shepstone, Bishop, P418, N3, P385 To: Mpumalanga</p> |
| 12.3 | <p>ROUTE 3. MPUMALANGA TAXI RANK TO CATO RIDGE AND ABBATOIR</p> <p>From Mpumalanga Taxi Rank – Meyiwa Main Road, turn left 2011 Street, turn right 74095 Street, turn left P385 becoming R103/P1-3, turn left P423 / Eddy Hagan, drive into Cato Ridge Abbatoir Taxi Rank and return back on the same route</p> |



transport

Department:
Transport
Province of KwaZulu-Natal

GAZETTE

LGKZNG39-2015-SEP

REGION: ALL

| | |
|------|--|
| 12.4 | <p>ROUTE 4. MPUMALANGA TAXI RANK TO UMLAAS ROAD Inbound - Forward Origin: From Mpumalanga Taxi Rank, turn right to Meyiwa Main Road, turn left 2011 Street, turn right 74095 Street, turn left P385, turn left R603 Route: Georgedale, Cato Ridge, Camperdown Destination: Umlaas Road</p> <p>Outbound – Return Origin: Umlaas Road, R603, N3, Mpumalanga / Inchanga / Cato Ridge off-ramp – join R103, turn right Georgedale Road, Meyiwa Main Road Route: Camperdown, Cato Ridge, Georgedale Destination: Mpumalanga Township (all sections including Emalangeni)</p> |
| 12.5 | <p>ROUTE 6. MPUMALANGA TAXI RANK TO MATATIELE Inbound – Forward Origin: Mpumalanga Taxi Rank, turn right to Meyiwa Road, turn left to Georgedale Road, join R103, N3 to Pietermaritzburg, and turn off to R56 Umlaas Road Route: Richmond, Ixopo, UMzimkhulu, Kostad to offload Destination: Matatiele, Market Street, Station Road, into Matatiele Taxi Rank</p> <p>Outbound – Return Origin: Matatiele Taxi Rank, Station Road, Market Road, 56 to Umlaas Road Route: Umlaas Road, Camperdown, Cato Ridge Georgedale Destination: Mpumalanga Township and Emalangeni</p> |
| 12.6 | <p>ROUTE 7 MPUMALANGA TAXI RANK TO HAMMARSDALE AND ELANGENI INDUSTRIES From (origin): Mpumalanga Taxi Rank on Meyiwa Main Road, turn left 2011 Street, turn right 74095 Street, turn right P385, right turn Kelly Road, turn left Anderson Road Elangeni Industries and return back on the same route to all units within Mpumalanga (including Emalangeni)</p> |
| 12.7 | <p>ROUTE 8. MPUMALANGA TAXI RANK TO PINETOWN From: Mpumalanga Taxi Rank on Meyiwa Main Road, turn left 2011 Street, turn right 74095 Street, turn right P385, turn right N3, left M13, pass Everton, Maytime Stores, Kloof, left turn Old Main Road, right Anderson Road, left turn Stanfield Lane, right into Hill Street Bus Rank and return back on the same route to all units within Mpumalanga</p> |
| 12.8 | <p>ROUTE 9. MPUMALANGA TAXI RANK TO WESTMEAD From Mpumalanga Taxi Rank on Meyiwa Main Road, turn left 2011 Street, turn right 74095 Street, turn right P385, turn right N3, pass Marrianhill Toll Plaza, left Richmond Road, left Westmead Road, left Alexander Road, right Trafford Road, left Richmond Road, left Swanfield Road, left into Taxi Holding on Commercial Road and return back on the same route to all units within Mpumalanga</p> |
| 12.9 | <p>ROUTE 10. MPUMALANGA TAXI RANK TO DURBAN From Mpumalanga Taxi Rank on Meyiwa Main Road, turn left 2011 Street, turn right 74095 Street, turn right P385, turn right N3, pass Marrianhill Toll Plaza, or N3, left M13, left Old Main Road Pinetown, right Stapleton Road, left M13, left N3, turn left into Berea Road North, right into Berea Road, into West Street, left turn Russell Street and rank at the intersection of Russell Street and Pine Street Alternative Route From Berea Road North, into Old Dutch Road, into Alice Street, turn right into Grey Street, becoming Broad Street, right turn Smith Street, right turn Russell Street and proceed to rank as above, Return trip – from rank at the intersection of Pine Street, left turn into N3, from the N3 drive backwards on the same route as the forward trip.</p> |



transport

Department:
Transport
Province of KwaZulu-Natal

GAZETTE

LGKZNG39-2015-SEP

REGION: ALL

| | |
|---|---|
| 1) Application Number: APP0042686 | 2) Gazette Number: LGKZNG39-2015-SEP |
| 3) Applicant: MNCUBE BO ID NO. 6206230308089 Association: MPUMALANGA AND DISTRICT TAXI ASSOCIATION | 4) Applicant Address: B 472 MATHENJWA ROAD MPUMALANGA T/SHIP HAMMARSDALE 3700 |
| 5) Existing Licence Holder: NOT APPLICABLE ID NO. NOT APPLICABLE | 6) Existing Licence Holder Address: NOT APPLICABLE |
| 7) Type of application: NEW OPERATING LICENCE | 8) Operating Licence Number: DBN254333 |
| 9) Vehicle Type: NOT AVAILABLE | 10) 1 x 0 (SEATED) + 0 (STANDING) |
| 11) Region: DURBAN WEST | |
| 12.1 | <p>ROUTE 1. MPUMALANGA – PIETERMARITZBURG (via Church Street)</p> <p>Inbound: From Mpumalanga, P385, N3, N3/P338 (Umlaas Road) Interchange, N3, Market Road Interchange, N3, Bhambatha (Greytown), Church, Masukwana (East), Boom Street to Boom / Retief Taxi Terminal (KPC0013)</p> <p>Outbound: From Boom / Taxi Terminal (KPC0013), Boom Street, Masukwana Street (East), Echo Road, Orthmann, N3, N3/P338 (Umlaas Road), Interchange, N3, P385</p> <p>ALTERNATIVE - Inbound (A) P385, N3, P418, Church Street, VR Plank Square (Camperdown Taxi Rank – KPX0021, VR Plank Square, Shepstone, Bishop, P418, N3 / P338 (Umlaas Road) Interchange, N3, Market Road Interchange, N3, Bhambatha (Greytown), Church Street, Masukwana (East), Boom</p> <p>(B) P385, N3, P418, Church Street, VR Plank Square (Camperdown Taxi Rank – KPX 0021), VR Plank Square, Shepstone, Bishop, P418, N3 / P338 (Umlaas Road), Interchange, N3, Market Road Interchange, N3, Armitage, Chatterton, Boshoff, Boom Street, Retief Street, Pietermaritz Street, Pine Street, Boom Street</p> <p>ALTERNATIVE – Outbound (A) Boom Street, Masukwana (East), Echo, Orthmann, N3, N3 / P338 (Umlaas Road) Interchange, P418, Church Street, VR Plank Square, Shepstone, Bishop, P418, N3, P385</p> <p>RESTRICTIONS Along Market Road, off-ramp to Market Road, on-ramp, only offloading of passengers is permitted. The loading of passengers along this section of the route is not permitted</p> |
| 12.2 | <p>ROUTE 2. MPUMALANGA – CAMPERDOWN</p> <p>Inbound: Forward From: Mpumalanga Route: P385, N3, P418, Church Street, VR Plank Square To: Camperdown Taxi Rank – Adjacent to Camperdown Station (KPC 0021)</p> <p>Outbound: Return From: Camperdown Taxi Rank – Adjacent to Camperdown Station (KPC0021) Route: VR Plank Square, Shepstone, Bishop, P418, N3, P385 To: Mpumalanga</p> |
| 12.3 | <p>ROUTE 3. MPUMALANGA TAXI RANK TO CATO RIDGE AND ABBATOIR</p> <p>From Mpumalanga Taxi Rank – Meyiwa Main Road, turn left 2011 Street, turn right 74095 Street, turn left P385 becoming R103/P1-3, turn left P423 / Eddy Hagan, drive into Cato Ridge Abbattoir Taxi Rank and return back on the same route</p> |



transport

Department:
Transport
Province of KwaZulu-Natal

GAZETTE

LGKZNG39-2015-SEP

REGION: ALL

| | |
|------|--|
| 12.4 | <p>ROUTE 4. MPUMALANGA TAXI RANK TO UMLAAS ROAD Inbound - Forward Origin: From Mpumalanga Taxi Rank, turn right to Meyiwa Main Road, turn left 2011 Street, turn right 74095 Street, turn left P385, turn left R603 Route: Georgedale, Cato Ridge, Camperdown Destination: Umlaas Road</p> <p>Outbound – Return Origin: Umlaas Road, R603, N3, Mpumalanga / Inchanga / Cato Ridge off-ramp – join R103, turn right Georgedale Road, Meyiwa Main Road Route: Camperdown, Cato Ridge, Georgedale Destination: Mpumalanga Township (all sections including Emalangeni)</p> |
| 12.5 | <p>ROUTE 6. MPUMALANGA TAXI RANK TO MATATIELE Inbound – Forward Origin: Mpumalanga Taxi Rank, turn right to Meyiwa Road, turn left to Georgedale Road, join R103, N3 to Pietermaritzburg, and turn off to R56 Umlaas Road Route: Richmond, Ixopo, UMzimkhulu, Kostad to offload Destination: Matatiele, Market Street, Station Road, into Matatiele Taxi Rank</p> <p>Outbound – Return Origin: Matatiele Taxi Rank, Station Road, Market Road, 56 to Umlaas Road Route: Umlaas Road, Camperdown, Cato Ridge Georgedale Destination: Mpumalanga Township and Emalangeni</p> |
| 12.6 | <p>ROUTE 7 MPUMALANGA TAXI RANK TO HAMMARSDALE AND ELANGENI INDUSTRIES From (origin): Mpumalanga Taxi Rank on Meyiwa Main Road, turn left 2011 Street, turn right 74095 Street, turn right P385, right turn Kelly Road, turn left Anderson Road Elangeni Industries and return back on the same route to all units within Mpumalanga (including Emalangeni)</p> |
| 12.7 | <p>ROUTE 8. MPUMALANGA TAXI RANK TO PINETOWN From: Mpumalanga Taxi Rank on Meyiwa Main Road, turn left 2011 Street, turn right 74095 Street, turn right P385, turn right N3, left M13, pass Everton, Maytime Stores, Kloof, left turn Old Main Road, right Anderson Road, left turn Stanfield Lane, right into Hill Street Bus Rank and return back on the same route to all units within Mpumalanga</p> |
| 12.8 | <p>ROUTE 9. MPUMALANGA TAXI RANK TO WESTMEAD From Mpumalanga Taxi Rank on Meyiwa Main Road, turn left 2011 Street, turn right 74095 Street, turn right P385, turn right N3, pass Marrianhill Toll Plaza, left Richmond Road, left Westmead Road, left Alexander Road, right Trafford Road, left Richmond Road, left Swanfield Road, left into Taxi Holding on Commercial Road and return back on the same route to all units within Mpumalanga</p> |
| 12.9 | <p>ROUTE 10. MPUMALANGA TAXI RANK TO DURBAN From Mpumalanga Taxi Rank on Meyiwa Main Road, turn left 2011 Street, turn right 74095 Street, turn right P385, turn right N3, pass Marrianhill Toll Plaza, or N3, left M13, left Old Main Road Pinetown, right Stapleton Road, left M13, left N3, turn left into Berea Road North, right into Berea Road, into West Street, left turn Russell Street and rank at the intersection of Russell Street and Pine Street Alternative Route From Berea Road North, into Old Dutch Road, into Alice Street, turn right into Grey Street, becoming Broad Street, right turn Smith Street, right turn Russell Street and proceed to rank as above, Return trip – from rank at the intersection of Pine Street, left turn into N3, from the N3 drive backwards on the same route as the forward trip.</p> |



transport

Department:
Transport
Province of KwaZulu-Natal

GAZETTE

LGKZNG39-2015-SEP

REGION: ALL

| | |
|---|--|
| 1) Application Number: APP0043125 | 2) Gazette Number: LGKZNG39-2015-SEP |
| 3) Applicant: CB MYEZA ID NO. 5808175399089 Association: NAZARETH TAXI ASSOCIATION | 4) Applicant Address: P.O. BOX 192 NAZARETH PINETOWN KWA-ZULU NATAL 3600 |
| 5) Existing Licence Holder: NOT APPLICABLE ID NO. NOT APPLICABLE | 6) Existing Licence Holder Address: NOT APPLICABLE |
| 7) Type of application: NEW OPERATING LICENCE | 8) Operating Licence Number: LKNKZN0115443 |
| 9) Vehicle Type: MINIBUS | 10) 1 x 14 (SEATED) + 0 (STANDING) |
| 11) Region: DURBAN WEST | |
| 12.1 | <p>2. NAZARETH TO PINETOWN FORWARD ROUTE: FROM NAZARETH, INTO WILSON DRIVE, LEFT INTO ACACIA ROAD, INTO MARIAN RIDGE DRIVE, RIGHT INTO CAVERSHAM, LEFT INTO CREAK STREET, INTO VOORTREKKER STREET, RIGHT INTO MARIANHILL ROAD, RIGHT INTO FORRESTER ROAD, LEFT INTO CROMPTON STREET, LEFT INTO DALES AVENUE, INTO PINETOWN RANK IN THE VICINITY OF MOODIE, HILL AND ANDERSON ROAD.</p> <p>2.1 PINETOWN TO NAZARETH AND ISLAND VIA ASHLEY RETURN ROUTE 1 FROM PINETOWN TAXI RANK, INTO DALES AVENUE, RIGHT INTO CROMPTON STREET, RIGHT INTO FORREST ROAD, LEFT INTO MARIANHILL ROAD, LEFT INTO VOORTREKKER STREET, INTO PROMET SCHOOL AND RETURN ALONG VOORTREKKER STREET, LEFT INTO MARIANHILL ROAD, LEFT INTO RICHMOND ROAD (M1), LEFT INTO SEVENTH AVENUE, RIGHT INTO ADAMS ROAD, RIGHT INTO MARIAN RIDGE DRIVE, LEFT INTO HOLZNER ROAD, RIGHT INTO RUDLOFF ROAD, AND PROCEED TO ISLAND.</p> <p>RETURN ROUTE 2 FROM PINETOWN TAXI RANK, INTO DALES AVENUE, RIGHT INTO CROMPTON STREET, INTO CAVERSHAM, RIGHT INTO MARIAN RIDGE DRIVE, LEFT INTO AZALEA ROAD, RIGHT INTO JAMES HERBERT ROAD, LEFT INTO MARIAN RIDGE DRIVE, LEFT INTO HOLZNER ROAD, RIGHT INTO RUDLOFF ROAD, LEFT INTO STREICHER PLACE, LEFT INTO PFANNER ROAD, RIGHT INTO SAUTER DRIVE, RIGHT INTO JAMES HERBERT DRIVE, RIGHT INTO ACACIA ROAD, INTO WILSON ROAD AND PROCEED TO NAZARETH.</p> <p>RETURN ROUTE 3 FROM PINETOWN TAXI RANK, INTO DALES AVENUE, RIGHT INTO CROMPTON STREET, INTO CAVERSHAM, LEFT INTO WINSTON CHURCHILL DRIVE, RIGHT INTO MERRIFIELD ROAD, LEFT INTO JELICO STREET, RIGHT INTO BLLENHEIM ROAD, INTO BRENT ROAD, VIA TRAFALGAR CIRCLE, MOSLEY PARK, BACK ALONG BRENT ROAD, INTO BLLENHEIM ROAD, LEFT INTO JELICO STREET, LEFT INTO MERRIFIELD ROAD, RIGHT INTO COLLINS ROAD, LEFT INTO LESTER ROAD, LEFT INTO FRARA DRIVE, RIGHT INTO WILSON DRIVE, AND PROCEED TO NAZARETH.</p> |
| 12.2 | <p>3. NAZARETH TO WESTMEAD AND RETURN: FROM NAZARETH INTO WILSON DRIVE, LEFT INTO ACACIA ROAD, INTO MARIAN RIDGE DRIVE, RIGHT INTO ADAMS ROAD, LEFT INTO SEVENTH AVENUE, RIGHT INTO RICHMOND ROAD (M1), LEFT INTO WESTMEAD ROAD, RIGHT INTO CIRCUIT ROAD, RIGHT INTO LARK ROAD, LEFT INTO ALEXANDER ROAD, LEFT INTO TAFFORD ROAD, LEFT INTO HILLCLIMB ROAD, RIGHT INTO MONZA ROAD, RIGHT INTO MONTE CARLO ROAD, RIGHT INTO LEEUKOP ROAD, RIGHT INTO GOODWOOD ROAD, INTO HILLCLIMB ROAD, INTO TRAFFORD ROAD, LEFT INTO GILLITS ROAD, RIGHT INTO RICHMOND ROAD, LEFT INTO SEVENTH AVENUE, RIGHT INTO ADAMS ROAD, LEFT INTO MARIAN RIDGE DRIVE, INTO ACACIA ROAD, RIGHT INTO WILSON DRIVE, AND PROCEED TO NAZARETH.</p> |

**transport**

Department:
Transport
Province of KwaZulu-Natal

GAZETTE**LGKZNG39-2015-SEP****REGION: ALL****12.3****1. NAZARETH TO DURBAN****FORWARD ROUTE:**

FROM NAZARETH INTO WILSON DRIVE, RIGHT INTO IFABA DRIVE, LEFT INTO WINSTON CHURCHILL DRIVE, RIGHT INTO CAVERSHAM, RIGHT INTO THE M13, INTO THE N3, ALONG THE N3, LEFT INTO AN OFF-RAMP TO BEREA ROAD NORTH, ALONG SOLDIER'S WAY, RIGHT INTO PINE STREET, ALONG PINE STREET, AND PROCEED TO THE TAXI RANK ALLOCATED BY THE MUNICIPALITY.

RETURN ROUTE:

FROM AN APPROVED TAXI RANK, ALONG THE N3, INTO THE M13, LEFT INTO AN OFF-RAMP TO M7, LEFT INTO UNDERWOOD ROAD, LEFT INTO CAVERSHAM, LEFT INTO WINSTON CHURCHILL DRIVE, RIGHT INTO FRARA DRIVE, LEFT INTO WILSON DRIVE, AND PROCEED TO NAZARETH.



transport

Department:
Transport
Province of KwaZulu-Natal

GAZETTE

LGKZNG39-2015-SEP

REGION: ALL

| | |
|---|--|
| 1) Application Number: APP0043123 | 2) Gazette Number: LGKZNG39-2015-SEP |
| 3) Applicant: DS PHILI ID NO. 6201065494088 Association: NAZARETH TAXI ASSOCIATION | 4) Applicant Address: 6 SITHOLE RD NAZERETH, PINETOWN KWAZULU-NATAL KWA-ZULU NATAL 3610 |
| 5) Existing Licence Holder: NOT APPLICABLE ID NO. NOT APPLICABLE | 6) Existing Licence Holder Address: NOT APPLICABLE |
| 7) Type of application: NEW OPERATING LICENCE | 8) Operating Licence Number: LKNKZN0124304 |
| 9) Vehicle Type: MINIBUS | 10) 1 x 14 (SEATED) + 0 (STANDING) |
| 11) Region: DURBAN WEST | |
| 12.1 | <p>1. NAZARETH TO DURBAN FORWARD ROUTE: FROM NAZARETH INTO WILSON DRIVE, RIGHT INTO IFABA DRIVE, LEFT INTO WINSTON CHURCHILL DRIVE, RIGHT INTO CAVERSHAM, RIGHT INTO THE M13, INTO THE N3, ALONG THE N3, LEFT INTO AN OFF-RAMP TO BEREA ROAD NORTH, ALONG SOLDIER'S WAY, RIGHT INTO PINE STREET, ALONG PINE STREET, AND PROCEED TO THE TAXI RANK ALLOCATED BY THE MUNICIPALITY.</p> <p>RETURN ROUTE: FROM AN APPROVED TAXI RANK, ALONG THE N3, INTO THE M13, LEFT INTO AN OFF-RAMP TO M7, LEFT INTO UNDERWOOD ROAD, LEFT INTO CAVERSHAM, LEFT INTO WINSTON CHURCHILL DRIVE, RIGHT INTO FRARA DRIVE, LEFT INTO WILSON DRIVE, AND PROCEED TO NAZARETH.</p> |
| 12.2 | <p>2. NAZARETH TO PINETOWN FORWARD ROUTE: FROM NAZARETH, INTO WILSON DRIVE, LEFT INTO ACACIA ROAD, INTO MARIAN RIDGE DRIVE, RIGHT INTO CAVERSHAM, LEFT INTO CREAK STREET, INTO VOORTREKKER STREET, RIGHT INTO MARIANHILL ROAD, RIGHT INTO FORRESTER ROAD, LEFT INTO CROMPTON STREET, LEFT INTO DALES AVENUE, INTO PINETOWN RANK IN THE VICINITY OF MOODIE, HILL AND ANDERSON ROAD.</p> <p>2.1 PINETOWN TO NAZARETH AND ISLAND VIA ASHLEY RETURN ROUTE 1 FROM PINETOWN TAXI RANK, INTO DALES AVENUE, RIGHT INTO CROMPTON STREET, RIGHT INTO FORREST ROAD, LEFT INTO MARIANHILL ROAD, LEFT INTO VOORTREKKER STREET, INTO PROMET SCHOOL AND RETURN ALONG VOORTREKKER STREET, LEFT INTO MARIANHILL ROAD, LEFT INTO RICHMOND ROAD (M1), LEFT INTO SEVENTH AVENUE, RIGHT INTO ADAMS ROAD, RIGHT INTO MARIAN RIDGE DRIVE, LEFT INTO HOLZNER ROAD, RIGHT INTO RUDLOFF ROAD, AND PROCEED TO ISLAND.</p> <p>RETURN ROUTE 2 FROM PINETOWN TAXI RANK, INTO DALES AVENUE, RIGHT INTO CROMPTON STREET, INTO CAVERSHAM, RIGHT INTO MARIAN RIDGE DRIVE, LEFT INTO AZALEA ROAD, RIGHT INTO JAMES HERBERT ROAD, LEFT INTO MARIAN RIDGE DRIVE, LEFT INTO HOLZNER ROAD, RIGHT INTO RUDLOFF ROAD, LEFT INTO STREICHER PLACE, LEFT INTO PFANNER ROAD, RIGHT INTO SAUTER DRIVE, RIGHT INTO JAMES HERBERT DRIVE, RIGHT INTO ACACIA ROAD, INTO WILSON ROAD AND PROCEED TO NAZARETH.</p> <p>RETURN ROUTE 3 FROM PINETOWN TAXI RANK, INTO DALES AVENUE, RIGHT INTO CROMPTON STREET, INTO CAVERSHAM, LEFT INTO WINSTON CHURCHILL DRIVE, RIGHT INTO MERRIFIELD ROAD, LEFT INTO JELICO STREET, RIGHT INTO BLENHEIM ROAD, INTO BRENT ROAD, VIA TRAFALGAR CIRCLE, MOSLEY PARK, BACK ALONG BRENT ROAD, INTO BLENHEIM ROAD, LEFT INTO JELICO STREET, LEFT INTO MERRIFIELD ROAD, RIGHT INTO COLLINS ROAD, LEFT INTO LESTER ROAD, LEFT INTO FRARA DRIVE, RIGHT INTO WILSON DRIVE, AND PROCEED TO NAZARETH.</p> |



transport

Department:
Transport
Province of KwaZulu-Natal

GAZETTE

LGKZNG39-2015-SEP

REGION: ALL

| | |
|------|--|
| 12.3 | <p>3. NAZARETH TO WESTMEAD AND RETURN: FROM NAZARETH INTO WILSON DRIVE, LEFT INTO ACACIA ROAD, INTO MARIAN RIDGE DRIVE, RIGHT INTO ADAMS ROAD, LEFT INTO SEVENTH AVENUE, RIGHT INTO RICHMOND ROAD (M1), LEFT INTO WESTMEAD ROAD, RIGHT INTO CIRCUIT ROAD, RIGHT INTO LARK ROAD, LEFT INTO ALEXANDER ROAD, LEFT INTO TAFFORD ROAD, LEFT INTO HILLCLIMB ROAD, RIGHT INTO MONZA ROAD, RIGHT INTO MONTE CARLO ROAD, RIGHT INTO LEEUKOP ROAD, RIGHT INTO GOODWOOD ROAD, INTO HILLCLIMB ROAD, INTO TRAFFORD ROAD, LEFT INTO GILLITS ROAD, RIGHT INTO RICHMOND ROAD, LEFT INTO SEVENTH AVENUE, RIGHT INTO ADAMS ROAD, LEFT INTO MARIAN RIDGE DRIVE, INTO ACACIA ROAD, RIGHT INTO WILSON DRIVE, AND PROCEED TO NAZARETH.</p> |
| 12.4 | <p>4. NAZARETH TO NEW GERMANY VIA PINESIDE AND RETURN: (AMENDMENTS) FROM NAZARETH INTO WILSON DRIVE, LEFT INTO FRARA DRIVE, LEFT INTO LESTER ROAD, RIGHT INTO MARITZ ROAD, RIGHT INTO CAVERSHAM, INTO CROMPTON STREET - {RIGHT INTO OLD MAIN ROAD, LEFT INTO ESCOM ROAD, RIGHT INTO CHALSEA AVENUE, LEFT INTO REGENT STREET, LEFT INTO SHEPSTONE ROAD, RIGHT INTO CROMPTON STREET} -OR- {LEFT INTO SHEPSTONE ROAD, RIGHT INTO REGENT STREET, RIGHT INTO CHALSEA AVENUE, LEFT INTO ESCOM ROAD, RIGHT INTO OLD MAIN ROAD, LEFT INTO CROMPTON STREET} - INTO CAVERSHAM, LEFT INTO MARITZ ROAD, LEFT INTO LESTER ROAD, RIGHT INTO FRARA DRIVE, RIGHT INTO WILSON DRIVE, INTO NAZARETH.</p> |
| 12.5 | <p>5. NAZARETH TO MONASTRY (ST. MARY'S HOSPITAL): (AMENDMENTS)</p> <p>FORWARD ROUTE: FROM NAZARETH ALONG MKHIZE ROAD, INTO WILSON DRIVE, LEFT INTO ACACIA ROAD, LEFT INTO JAMES HERBERT ROAD, LEFT TO SAUTER DRIVE, RIGHT INTO RUDLOFF ROAD, LEFT INTO HOLZNER ROAD, INTO MARIANHILL ROAD, INTO ABBOT FRANCIS ROAD, AND PROCEED TO ST. MARY'S HOSPITAL.</p> <p>RETURN ROUTE: FROM ST' MARY'S HOSPITAL, ALONG ABBOT ROAD, INTO MARIANHILL ROAD, RIGHT INTO HOLZNER ROAD, RIGHT INTO RUDLOFF ROAD, LEFT INTO SAUTER DRIVE, RIGHT INTO JAMES HERBERT ROAD, RIGHT INTO ACACIA ROAD, RIGHT INTO WILSON DRIVE, INTO MKHIZE ROAD, AND PROCEED TO NAZARETH.</p> |



transport

Department:
Transport
Province of KwaZulu-Natal

GAZETTE

LGKZNG39-2015-SEP

REGION: ALL

| | |
|---|---|
| 1) Application Number: APP0043150 | 2) Gazette Number: LGKZNG39-2015-SEP |
| 3) Applicant: SZ ZONDI ID NO. 7005015403084 Association: PINETOWN TAXI OWNERS ASSOC.(HILL STREET) | 4) Applicant Address: 7 FERRIERA RD ASHLY, PINETOWN KWA ZULU NATAL 3610 |
| 5) Existing Licence Holder: NOT APPLICABLE ID NO. NOT APPLICABLE | 6) Existing Licence Holder Address: NOT APPLICABLE |
| 7) Type of application: NEW OPERATING LICENCE | 8) Operating Licence Number: LKNKZN0124489 |
| 9) Vehicle Type: MINIBUS | 10) 1 x 15 (SEATED) + 0 (STANDING) |
| 11) Region: DURBAN WEST | |
| 12.1 | <p>APPROVED ROUTES PINETOWN TAXI OWNERS ASSOCIATION (HILL STREET)</p> <p>ROUTE 1</p> <p>1. PINETOWN –MPUMALANGA T/SHIP</p> <p>1.1. From Pinetown Hill Street Taxi Rank turn right Hill Street then joining Anderson Road – turn left at the robot into Old Main Rd, right into M13 proceed to Kloof Taxi stop-dropping –to Gillits Taxi stop dropping and picking up passengers- to Emberton Taxi stop dropping and picking up passengers –to Polo Pony Taxi stop dropping and picking up passengers Join N3-to Cliffdale Taxi stop dropping and picking up passengers –On the N3 at the Hammarisdale Interchange turn left into P385 pass Wallers Garage Taxi stop dropping and picking up passengers- Hammarisdale (Webber) Taxi stop dropping and picking up passengers-cross the bridge towards Mpumalanga T/Ship turn left to unit 6(H) Taxi stop dropping and picking up passengers-to unit 3 (C) Taxi stop dropping and picking up passengers unit 4(D) Taxi stop dropping and picking up passengers-unit 1 (A), back to Mpumalanga taxi rank dropping and picking up passengers and return to Pinetown taxi rank along the same route. NB : ROUTE TO BE OPERATED STRICTLY IN ACCORDANCE WITH AGREEMENT WITH MPUMALANGA TAXI ASSOCIATION – LIMITED TO 37 VEHICLES PER DAY</p> <p>1.2 PINETOWN TAXI RANK TO HAMMARSDALE INDUSTRIAL AREA</p> <p>From Pinetown Hill Street Taxi Rank, Right Hill Street then joining Anderson Road turn left into Old Main Rd proceed and turn right into M13 pass Kloof, dropping and picking up passengers, to Maytime, dropping and picking up passengers, to Gillits dropping and picking up passengers, to Emberton dropping and picking up passengers, to Polo Pony dropping and picking up passengers- Joining N3 Cliffdale Taxi stop dropping and picking up passengers, and return to N3 and proceed to Hammarisdale interchange, left into P385 dropping and picking up passengers, to Wallers Garage, dropping and picking up passengers, turn left towards Hammarisdale industrial area, dropping and picking up passengers, turn right to Hammarisdale Shopping centre dropping and picking up passengers, turn right to uMlaba Village, dropping and picking up passengers, return back to Pinetown along the same route dropping and picking up passengers and return along the same route in reverse. NB : ROUTE TO BE OPERATED STRICTLY IN ACCORDANCE WITH AGREEMENT WITH MPUMALANGA TAXI ASSOCIATION – LIMITED TO 37 VEHICLES PER DAY</p> |
| 12.2 | <p>2. PINETOWN TO ISIPHINGO</p> <p>From Pinetown Hill Street Taxi Rank same as Umlazi NMR up to N2, left exit 154 left into Grimsby Road, pass Clairwood Hospital Taxi stop, dropping passengers-take right into M30/South Coast Road, left into Prince Mcwayizeni Drive, left into Old South Coast Road, left into R102 dropping passengers, becoming Jeffels Road, left along Jeffels Road, right into Old Main Road and rank at the intersection of Old Main Road and Pardy Road. Return trip: Return to M35/Old Main Road, turn right into R102 and left into N2 and take left to N3 take left into M13, take left Eden Road, right M5/ Stapleton Road, left M31/Old Main Road, turn right into Escombe Road, dropping passengers at Frame Taxi stop, turn left take Shepstone Road, turn right into Crompton Street dropping passengers –turn right into Old Main Road, left Anderson Road, left Stanfield Lane, right Hill Street Taxi Rank.</p> |



transport

Department:
Transport
Province of KwaZulu-Natal

GAZETTE

LGKZNG39-2015-SEP

REGION: ALL

| | |
|------|--|
| 12.3 | <p>ROUTE4 4. PINETOWN TO SPRINGFIELD PARK</p> <p>From Hill Street Taxi Rank into Hill Street, into Anderson Road, right into Old Main Road (M31) left into St. Johns Avenue (M19), proceed along M19 to the intersection with N2. Turn left Service Road, right Inanda Road (M21) and proceed to Springfield Industrial Park along Palmfield Road (pick up and drop off) and return along the same route to Pinetown in reverse. NB : NO RANKING IS PERMITTED IN SPRINGFIELD AND PASSENGERS MAY ONLY BE PICKED UP AND OR SET AT DESIGNATED TAXI STOPS.</p> |
| 12.4 | <p>ROUTE 5 5. PINETOWN TO DURBAN MARKET</p> <p>5.1. From Hill Street Taxi Rank, into Hill Street, into Anderson Road, left into Old main Road (M31) an proceed to join into M13 and proceed to join N3 to Durban. Upon entering Durban proceed left to Brick Field Road to drop off only and return into N3 and turn left off the N3 at Tollgate to Drop off only. Return onto N3 and proceed to Old Dutch Road, turn right into Market Road and proceed to Rank 122 to drop off and pick up passengers. Return to N3 and proced along Berea Road South to Jan Smuts Highway and proceed along M13 into Old Main Road (M31)and turn left into Anderson Street or Moodie Street to the Rank in Hill Street.</p> <p>ALTERNATIVE 1 :</p> <p>5.2. From Pinetown taxi rank, into Hill Street, into Anderson Road, right into Old Main Road (M31) and proceed along (M31 to M13 becoming Jan Smuts Highway, left into Berea Road North and proceeed to Old Dutch Road, right into Market Road to Rank 122 and return along the same route in Reverse.</p> |
| 12.5 | <p>ROUTE 3 3. PINETOWN TO PHOENIX</p> <p>Starting Point: From Pinetown Hill Street Taxi Rank turn right into Hill Street, joining Anderson Road, right into Old Main Road picking up passengers, turn left at St. Johns Avenue (M19), turn left into N2, into the M41 off-ramp into Phoenix Highway and proceed to Hill Street Taxi Rank in reverse. NB : NO PICKING UP OR SETTING DOWN OF PASSENGERS EN ROUTE.</p> |



transport

Department:
Transport
Province of KwaZulu-Natal

GAZETTE

LGKZNG39-2015-SEP

REGION: ALL

| | |
|--|---|
| 1) Application Number: APP0043319 | 2) Gazette Number: LGKZNG39-2015-SEP |
| 3) Applicant: ME NENE ID NO. 5011235433085 Association: PINETOWN TAXI OWNERS ASSOC.(HILL STREET) | 4) Applicant Address: P.O BOX 13674 KWANDENGEZI KWAZULU-NATAL KWA-ZULU NATAL 3607 |
| 5) Existing Licence Holder: NOT APPLICABLE ID NO. NOT APPLICABLE | 6) Existing Licence Holder Address: NOT APPLICABLE |
| 7) Type of application: NEW OPERATING LICENCE | 8) Operating Licence Number: LKNKZN017080 |
| 9) Vehicle Type: MINIBUS | 10) 1 x 15 (SEATED) + 0 (STANDING) |
| 11) Region: DURBAN WEST | |
| 12.1 | <p>APPROVED ROUTES PINETOWN TAXI OWNERS ASSOCIATION (HILL STREET)</p> <p>ROUTE 1</p> <p>1. PINETOWN –MPUMALANGA T/SHIP</p> <p>1.1. From Pinetown Hill Street Taxi Rank turn right Hill Street then joining Anderson Road – turn left at the robot into Old Main Rd, right into M13 proceed to Kloof Taxi stop-dropping –to Gillits Taxi stop dropping and picking up passengers- to Emberton Taxi stop dropping and picking up passengers –to Polo Pony Taxi stop dropping and picking up passengers Join N3-to Cliffdale Taxi stop dropping and picking up passengers –On the N3 at the Hammarisdale Interchange turn left into P385 pass Wallers Garage Taxi stop dropping and picking up passengers- Hammarisdale (Webber) Taxi stop dropping and picking up passengers-cross the bridge towards Mpumalanga T/Ship turn left to unit 6(H) Taxi stop dropping and picking up passengers-to unit 3 (C) Taxi stop dropping and picking up passengers unit 4(D) Taxi stop dropping and picking up passengers-unit 1 (A), back to Mpumalanga taxi rank dropping and picking up passengers and return to Pinetown taxi rank along the same route. NB : ROUTE TO BE OPERATED STRICTLY IN ACCORDANCE WITH AGREEMENT WITH MPUMALANGA TAXI ASSOCIATION – LIMITED TO 37 VEHICLES PER DAY</p> <p>1.2 PINETOWN TAXI RANK TO HAMMARSDALE INDUSTRIAL AREA</p> <p>From Pinetown Hill Street Taxi Rank, Right Hill Street then joining Anderson Road turn left into Old Main Rd proceed and turn right into M13 pass Kloof, dropping and picking up passengers, to Maytime, dropping and picking up passengers, to Gillits dropping and picking up passengers, to Emberton dropping and picking up passengers, to Polo Pony dropping and picking up passengers- Joining N3 Cliffdale Taxi stop dropping and picking up passengers, and return to N3 and proceed to Hammarisdale interchange, left into P385 dropping and picking up passengers, to Wallers Garage, dropping and picking up passengers, turn left towards Hammarisdale industrial area, dropping and picking up passengers, turn right to Hammarisdale Shopping centre dropping and picking up passengers, turn right to uMlaba Village, dropping and picking up passengers, return back to Pinetown along the same route dropping and picking up passengers and return along the same route in reverse. NB : ROUTE TO BE OPERATED STRICTLY IN ACCORDANCE WITH AGREEMENT WITH MPUMALANGA TAXI ASSOCIATION – LIMITED TO 37 VEHICLES PER DAY</p> |
| 12.2 | <p>2. PINETOWN TO ISIPHINGO</p> <p>From Pinetown Hill Street Taxi Rank same as Umlazi NMR up to N2, left exit 154 left into Grimsby Road, pass Clairwood Hospital Taxi stop, dropping passengers-take right into M30/South Coast Road, left into Prince Mcwayizeni Drive, left into Old South Coast Road, left into R102 dropping passengers, becoming Jeffels Road, left along Jeffels Road, right into Old Main Road and rank at the intersection of Old Main Road and Pardy Road. Return trip: Return to M35/Old Main Road, turn right into R102 and left into N2 and take left to N3 take left into M13, take left Eden Road, right M5/ Stapleton Road, left M31/Old Main Road, turn right into Escombe Road, dropping passengers at Frame Taxi stop, turn left take Shepstone Road, turn right into Crompton Street dropping passengers –turn right into Old Main Road, left Anderson Road, left Stanfield Lane, right Hill Street Taxi Rank.</p> |



transport

Department:
Transport
Province of KwaZulu-Natal

GAZETTE

LGKZNG39-2015-SEP

REGION: ALL

| | |
|------|---|
| 12.3 | <p>ROUTE4 4. PINETOWN TO SPRINGFIELD PARK</p> <p>From Hill Street Taxi Rank into Hill Street, into Anderson Road, right into Old Main Road (M31) left into St. Johns Avenue (M19), proceed along M19 to the intersection with N2. Turn left Service Road, right Inanda Road (M21) and proceed to Springfield Industrial Park along Palmfield Road (pick up and drop off) and return along the same route to Pinetown in reverse. NB : NO RANKING IS PERMITTED IN SPRINGFIELD AND PASSENGERS MAY ONLY BE PICKED UP AND OR SET AT DESIGNATED TAXI STOPS.</p> |
| 12.4 | <p>ROUTE 5 5. PINETOWN TO DURBAN MARKET</p> <p>5.1. From Hill Street Taxi Rank, into Hill Street, into Anderson Road, left into Old main Road (M31) an proceed to join into M13 and proceed to join N3 to Durban.Upon entering Durban proceed left to Brick Field Road to drop off only and return into N3 and turn left off the N3 at Tollgate to Drop off only. Return onto N3 and proceed to Old Dutch Road, turn right into Market Road and proceed to Rank 122 to drop off and pick up passengers. Return to N3 and proced along Berea Road South to Jan Smuts Highway and proceed along M13 into Old Main Road (M31)and turn left into Anderson Street or Moodie Street to the Rank in Hill Street.</p> <p>ALTERNATIVE 1 :</p> <p>5.2. From Pinetown taxi rank, into Hill Street, into Anderson Road, right into Old Main Road (M31) and proceed along (M31 to M13 becoming Jan Smuts Highway, left into Berea Road North and proceeed to Old Dutch Road, right into Market Road to Rank 122 and return along the same route in Reverse.</p> |
| 12.5 | <p>ROUTE 3 3. PINETOWN TO PHOENIX</p> <p>Starting Point: From Pinetown Hill Street Taxi Rank turn right into Hill Street, joining Anderson Road, right into Old Main Road picking up passengers, turn left at St. Johns Avenue (M19), turn left into N2, into the M41 off-ramp into Phoenix Highway and proceed to Hill Street Taxi Rank in reverse. NB : NO PICKING UP OR SETTING DOWN OF PASSENGERS EN ROUTE.</p> |
| 12.6 | <p>ROUTE 6 PINETOWN TO WESTWOOD MALL VIA WESTVILLE NORTH</p> <p>1. From Pinetown Hill Street No 580 right into Anderson Road right into Old Main Road,proceed to Cowies Hill join M13,pick up and drop off along the route e.g. Westville Centre and return left into University Road / Essex Terrance into Westwood Mall Rank and return.</p> |
| 12.7 | <p>ROUTE 7 PINETOWN TO UNIVERSITY OF KWAZULU NATAL VIA WESTVILLE NORTH</p> <p>II. From Hill Street Taxi Rank,right into Anderson,right into Old Main Road,proceed to Cowies Hill and Join M13,drop and pick up passengers at Westville Centre and proceed straight to University Westville Campus and return using the same route. CONDITIONS NO DROPPING OR PICKING UP OF PASSENGERS OUTSIDE WESTWOOD MALL (UNIVERSITY ROAD/ESSEX TERRACE) ON RETURN TRIP.</p> |



transport

Department:
Transport
Province of KwaZulu-Natal

GAZETTE

LGKZNG39-2015-SEP

REGION: ALL

| | |
|--|---|
| 1) Application Number: APP0043310 | 2) Gazette Number: LGKZNG39-2015-SEP |
| 3) Applicant: ME NENE ID NO. 5011235433085 Association: PINETOWN TAXI OWNERS ASSOC.(HILL STREET) | 4) Applicant Address: P.O BOX 13674 KWANDENGEZI KWAZULU-NATAL KWA-ZULU NATAL 3607 |
| 5) Existing Licence Holder: NOT APPLICABLE ID NO. NOT APPLICABLE | 6) Existing Licence Holder Address: NOT APPLICABLE |
| 7) Type of application: NEW OPERATING LICENCE | 8) Operating Licence Number: LKNKZN017069 |
| 9) Vehicle Type: MINIBUS | 10) 1 x 15 (SEATED) + 0 (STANDING) |
| 11) Region: DURBAN WEST | |
| 12.1 | <p>APPROVED ROUTES PINETOWN TAXI OWNERS ASSOCIATION (HILL STREET)</p> <p>ROUTE 1</p> <p>1. PINETOWN –MPUMALANGA T/SHIP</p> <p>1.1. From Pinetown Hill Street Taxi Rank turn right Hill Street then joining Anderson Road – turn left at the robot into Old Main Rd, right into M13 proceed to Kloof Taxi stop-dropping –to Gillits Taxi stop dropping and picking up passengers- to Emberton Taxi stop dropping and picking up passengers –to Polo Pony Taxi stop dropping and picking up passengers Join N3-to Cliffdale Taxi stop dropping and picking up passengers –On the N3 at the Hammarisdale Interchange turn left into P385 pass Wallers Garage Taxi stop dropping and picking up passengers- Hammarisdale (Webber) Taxi stop dropping and picking up passengers-cross the bridge towards Mpumalanga T/Ship turn left to unit 6(H) Taxi stop dropping and picking up passengers-to unit 3 (C) Taxi stop dropping and picking up passengers unit 4(D) Taxi stop dropping and picking up passengers-unit 1 (A), back to Mpumalanga taxi rank dropping and picking up passengers and return to Pinetown taxi rank along the same route. NB : ROUTE TO BE OPERATED STRICTLY IN ACCORDANCE WITH AGREEMENT WITH MPUMALANGA TAXI ASSOCIATION – LIMITED TO 37 VEHICLES PER DAY</p> <p>1.2 PINETOWN TAXI RANK TO HAMMARSDALE INDUSTRIAL AREA</p> <p>From Pinetown Hill Street Taxi Rank, Right Hill Street then joining Anderson Road turn left into Old Main Rd proceed and turn right into M13 pass Kloof, dropping and picking up passengers, to Maytime, dropping and picking up passengers, to Gillits dropping and picking up passengers, to Emberton dropping and picking up passengers, to Polo Pony dropping and picking up passengers- Joining N3 Cliffdale Taxi stop dropping and picking up passengers, and return to N3 and proceed to Hammarisdale interchange, left into P385 dropping and picking up passengers, to Wallers Garage, dropping and picking up passengers, turn left towards Hammarisdale industrial area, dropping and picking up passengers, turn right to Hammarisdale Shopping centre dropping and picking up passengers, turn right to uMlaba Village, dropping and picking up passengers, return back to Pinetown along the same route dropping and picking up passengers and return along the same route in reverse. NB : ROUTE TO BE OPERATED STRICTLY IN ACCORDANCE WITH AGREEMENT WITH MPUMALANGA TAXI ASSOCIATION – LIMITED TO 37 VEHICLES PER DAY</p> |
| 12.2 | <p>2. PINETOWN TO ISIPHINGO</p> <p>From Pinetown Hill Street Taxi Rank same as Umlazi NMR up to N2, left exit 154 left into Grimsby Road, pass Clairwood Hospital Taxi stop, dropping passengers-take right into M30/South Coast Road, left into Prince Mcwayizeni Drive, left into Old South Coast Road, left into R102 dropping passengers, becoming Jeffels Road, left along Jeffels Road, right into Old Main Road and rank at the intersection of Old Main Road and Pardy Road. Return trip: Return to M35/Old Main Road, turn right into R102 and left into N2 and take left to N3 take left into M13, take left Eden Road, right M5/ Stapleton Road, left M31/Old Main Road, turn right into Escombe Road, dropping passengers at Frame Taxi stop, turn left take Shepstone Road, turn right into Crompton Street dropping passengers –turn right into Old Main Road, left Anderson Road, left Stanfield Lane, right Hill Street Taxi Rank.</p> |



transport

Department:
Transport
Province of KwaZulu-Natal

GAZETTE

LGKZNG39-2015-SEP

REGION: ALL

| | |
|------|---|
| 12.3 | <p>ROUTE4 4. PINETOWN TO SPRINGFIELD PARK</p> <p>From Hill Street Taxi Rank into Hill Street, into Anderson Road, right into Old Main Road (M31) left into St. Johns Avenue (M19), proceed along M19 to the intersection with N2. Turn left Service Road, right Inanda Road (M21) and proceed to Springfield Industrial Park along Palmfield Road (pick up and drop off) and return along the same route to Pinetown in reverse. NB : NO RANKING IS PERMITTED IN SPRINGFIELD AND PASSENGERS MAY ONLY BE PICKED UP AND OR SET AT DESIGNATED TAXI STOPS.</p> |
| 12.4 | <p>ROUTE 5 5. PINETOWN TO DURBAN MARKET</p> <p>5.1. From Hill Street Taxi Rank, into Hill Street, into Anderson Road, left into Old main Road (M31) an proceed to join into M13 and proceed to join N3 to Durban. Upon entering Durban proceed left to Brick Field Road to drop off only and return into N3 and turn left off the N3 at Tollgate to Drop off only. Return onto N3 and proceed to Old Dutch Road, turn right into Market Road and proceed to Rank 122 to drop off and pick up passengers. Return to N3 and proceed along Berea Road South to Jan Smuts Highway and proceed along M13 into Old Main Road (M31) and turn left into Anderson Street or Moodie Street to the Rank in Hill Street.</p> <p>ALTERNATIVE 1 :</p> <p>5.2. From Pinetown taxi rank, into Hill Street, into Anderson Road, right into Old Main Road (M31) and proceed along (M31 to M13 becoming Jan Smuts Highway, left into Berea Road North and proceed to Old Dutch Road, right into Market Road to Rank 122 and return along the same route in Reverse.</p> |
| 12.5 | <p>ROUTE 3 3. PINETOWN TO PHOENIX</p> <p>Starting Point: From Pinetown Hill Street Taxi Rank turn right into Hill Street, joining Anderson Road, right into Old Main Road picking up passengers, turn left at St. Johns Avenue (M19), turn left into N2, into the M41 off-ramp into Phoenix Highway and proceed to Hill Street Taxi Rank in reverse. NB : NO PICKING UP OR SETTING DOWN OF PASSENGERS EN ROUTE.</p> |



transport

Department:
Transport
Province of KwaZulu-Natal

GAZETTE

LGKZNG39-2015-SEP

REGION: ALL

| | |
|---|---|
| 1) Application Number: APP0043113 | 2) Gazette Number: LGKZNG39-2015-SEP |
| 3) Applicant: IN SHEZI ID NO. 7504090307087 Association: PINETOWN TAXI OWNERS ASSOCIATION (LINKRD) | 4) Applicant Address: 618 MTHWALI ROAD NAZARETH PINETOWN KWA-ZULU NATAL 3610 |
| 5) Existing Licence Holder: NOT APPLICABLE ID NO. NOT APPLICABLE | 6) Existing Licence Holder Address: NOT APPLICABLE |
| 7) Type of application: NEW OPERATING LICENCE | 8) Operating Licence Number: LKNKZN0121506 |
| 9) Vehicle Type: MINIBUS | 10) 1 x 15 (SEATED) + 0 (STANDING) |
| 11) Region: DURBAN WEST | |
| 12.1 | <p>APPROVED ROUTES</p> <p>PINETOWN (LINK ROAD) TAXI OWNERS ASSOCIATION</p> <p>ROUTE 1</p> <p>1) From Link Road Taxi Rank in Pinetown, left into Ford Road, into Chapel Street, right into Crompton Street, left into Underwood Road along Bartlett Road, Stappleton Road, Entabeni Road and Carvell Road to Main Road (M5) and proceed along M5 which becomes Sarnia Road into Umbilo (R102), right into Berea Road, into Lancers Road, left into Warwick Avenue, right into Alice Street, right into Soldiers Way, left into Commercial Road. left into Aliwal Street, left into Ordnance Road, into Leopold Street, left into Market Road and proceed to Rank 95 on Market Road, and return to Link Road Taxi Rank as follows:</p> <p>1.1) From Rank 95 in Market Road, left into Moore Road, right into (M4) Southern Freeway, take off ramp right into M7 (Edwin Swales Drive), right into Sarnia Road (M5) to Rossburgh Taxi Rank 95 and return along Sarnia Road (M5) which becomes Main Road, Underwood Road, left into Old Main Road, left into Moodie Street, right into Hill Street, left into Link Road and proceed to the Link Road Taxi Rank in Pinetown.</p> <p>1.2) From Rank 95 in Market Road follow the same route as in 1.1 up to the intersection between Sarnia and Stella Road then proceed left into and along Stella Road until its junction with Sarnia Road and proceed to Link Road Taxi Rank as in 1.1.</p> |



transport

Department:
Transport
Province of KwaZulu-Natal

GAZETTE

LGKZNG39-2015-SEP

REGION: ALL

| | |
|--|---|
| 1) Application Number: APP0043157 | 2) Gazette Number: LGKZNG39-2015-SEP |
| 3) Applicant: BM GUMEDE ID NO. 5212256054087 Association: PINETOWN LONG DISTANCE TAXI ASSOCIATION | 4) Applicant Address: 11 DAISY LANE WYEBANK KWAZULU-NATAL KWA-ZULU NATAL 3610 |
| 5) Existing Licence Holder: NOT APPLICABLE ID NO. NOT APPLICABLE | 6) Existing Licence Holder Address: NOT APPLICABLE |
| 7) Type of application: NEW OPERATING LICENCE | 8) Operating Licence Number: LKNKZN0112178 |
| 9) Vehicle Type: MIDIBUS | 10) 1 x 17 (SEATED) + 0 (STANDING) |
| 11) Region: DURBAN WEST | |
| 12.1 | Route 1 From Hill Street Taxi to Pietermaritzburg, join Anderson Road, turn left into Old Main Road, turn right into M13 up to Arthur Hopewell Highway N3, via Cato Ridge, back on N3 (dropping off at Camperdown, back onto N3 Umlaas Road, Ashburton, N3 to Pietermaritzburg, off ramp to Church Street, turn right into East Street, turn left into Pietermaritz Street, right up to Pine Street, drop off and return empty. turn left into Church Street, turn right into Chapel Street, Burger Street, Prince Alfred Street, join Commercial Road, join Durban Road, back to N3, again M13, Old Main Road, off ramp to Polo Pony, back to Arthur Hopewell Highway, M14 R103 Old Main Road, off to Emberton, join Old Main Road M13, Gillits Maytime, off ramp to Kloof, back to M13 R103 Old Main Road Pinetown |
| 12.2 | Route 9 From Hill Street Taxi Rank to Matatiele, same route as Umzimkulu, turn left M13, N3 then Clydale, Bissa, Kwamagela Kokstad, join N2 straight to Matatiele and return empty. |
| 12.3 | Route 8 From Hill Street Taxi Rank to Umzimkulu, join Anderson Road, turn left to Old Main Road M13 R103 Arthur Hopewell Highway N3, off ramp to Umlaas Road, pass route F76, join Thornville Road, at Thornville Junction, turn left to join route R56, straight to Umzimkulu, you can turn to Ixopo Taxi Rank, if there are some passengers to be dropped at Ixopo if not then continue straight into Umzimkulu and return empty. |
| 12.4 | Route 7 From Hill Street Taxi Rank to Ixopo, same route as Richmond, but join route R56 to Ixopo, straight, turn left to D575, Richmond, and return empty using the same route. |
| 12.5 | Route 6 From Hill Street Taxi Rank to Richmond, join Anderson Road, turn left to Old Main Road, right M13 Arthur Hopewell Highway, joining via Cato Ridge, back to N3 Camperdown, off ramp to Umlaas Road, turn left, join Thornville Road, turn left to Route r56, straight into Richmond Taxi Rank and return empty. |
| 12.6 | Route 5 From Hill Street Taxi Rank to Swayimane, join Anderson Road, turn left into Old Main Roadn turn right into M13 Arthur Hopewell Highway, off ramp to P385, turn left into P245, becoming P1-3, turn right into P243 / Eddy Hagan Drive, turn left into P423 Rednor, turn right and turn left into Msunduzi Road No.9, Nagle Dam, Umbhava, Esikhaleni, Kwa Swayimane, Brains Hills, Emtulwa, Njengabantu, Fownlease, Wartburg, Windy Hills Kwa Maphumulo Esitezi and return empty. |
| 12.7 | Route 3 From Pinetown to Impendle, same as Pietermaritzburg, turn left to Pine Street, turn right into Edendale Road, Kwavulisa, Gezubuso, Taylors Hall Elandskop, Boston, turn right into New Four Cent, right up to Impendle and return empty. |
| 12.8 | Route 2 From Hill Street Taxi Rank to Greytown, same as Pietermaritzburg route, then turn right to Church Street, join Greytown Road R33, via New Hanover, direct to Greytown and return empty. |
| 12.9 | Route CHARTER SERVICE From Pinetown Long Distance Taxi Rank to point within the Province of KZN only. No picking up or setting down of passengers en route. |



transport

Department:
Transport
Province of KwaZulu-Natal

GAZETTE

LGKZNG39-2015-SEP

REGION: ALL

| | |
|--|--|
| 1) Application Number: APP0043272 | 2) Gazette Number: LGKZNG39-2015-SEP |
| 3) Applicant: DE ZAMA ID NO. 4905155765080 Association: QADI-NYUSWA TAXI OWNERS ASSOCIATION | 4) Applicant Address: P O BOX 452 BOTHAS HILL PINETOWN KWA-ZULU NATAL 3660 |
| 5) Existing Licence Holder: NOT APPLICABLE ID NO. NOT APPLICABLE | 6) Existing Licence Holder Address: NOT APPLICABLE |
| 7) Type of application: NEW OPERATING LICENCE | 8) Operating Licence Number: LKNKZN0110068 |
| 9) Vehicle Type: MINIBUS | 10) 1 x 15 (SEATED) + 0 (STANDING) |
| 11) Region: DURBAN WEST | |
| 12.1 | <p>ROUTE 1 - NYUSWA TO PINETOWN from Qadi/Nyuswa Rank along unnamed roads through Shelele, Mgogozi, Mabelana, Mlambo, Mkhizwane, Ezitholeni, Mathebethu, Mnamatha, Shayamoya, Sikhelekehleni, into Old Main Road pass Valley Trust, Qadi Extension, Botha's Hill, Botha's Hill Station, pass Kearsney College, into Mkhize Road, Assagay Road, along the M13 to Hillcrest Taxi Rank in Inanda Road, return to the M13, pass Police Station, Hildene, Wiston Park, Gillets, Maytime Centre, Kloof Shopping Centre, proceed along the M13 through Field's Hill to the intersection with Old Main Road and Richmond Road.</p> <p>ALTERNATE:</p> <p>1.1 Turn left into Old Main Road in Pinetown and proceed to Anderson Street Taxi Rank and return to the starting point along the same route in the opposite direction. 1.2 Turn right into Richmond Road, left into Trafford Road, Hillclimb Road, Suzuka Road, Kyalami Road, Circuit Road, Malcolm Road, Clark Road, Moss Road, Alexander Road, back in to Richmond Road, into Old Main Road, left into Anderson Street into Anderson Taxi Rank and return to the starting point along the same route in the opposite direction.</p> <p>CONDITIONS:</p> <p>1. Picking up and setting down of passengers en route in both directions subject to agreements in terms of section 88(2)(b) of act 22 of 2000 with affected taxi associations, if applicable. 2. No private property may be entered without the written approval of the Landlord. 3. Rank permits for each vehicle to be obtained from the affected Municipality.</p> |

**transport**

Department:
Transport
Province of KwaZulu-Natal

GAZETTE**LGKZNG39-2015-SEP****REGION: ALL**

- | | |
|--|---|
| 1) Application Number: APP0043224 | 2) Gazette Number: LGKZNG39-2015-SEP |
| 3) Applicant: DE GUMEDE ID NO. 5105295325080 Association: SHONGWENI DAM TAXI OWNERS ASSOCIATION | 4) Applicant Address: PO BOX 1022 NAGINA 3604 |
| 5) Existing Licence Holder: NOT APPLICABLE ID NO. NOT APPLICABLE | 6) Existing Licence Holder Address: NOT APPLICABLE |
| 7) Type of application: NEW OPERATING LICENCE | 8) Operating Licence Number: LKNKZN0122230 |
| 9) Vehicle Type: MINIBUS | 10) 1 x 13 (SEATED) + 0 (STANDING) |
| 11) Region: DURBAN WEST | |



transport

Department:
Transport
Province of KwaZulu-Natal

GAZETTE

LGKZNG39-2015-SEP

REGION: ALL

| | |
|------|--|
| 12.1 | <p>ROUTE 0 CONDITIONS</p> <ol style="list-style-type: none"> 1. PASSENGERS MAY BE PICKED UP AND/OR SET DOWN ONLY AT DESIGNATED TAXI RANK OR TAXIS STOP, WHICH SHALL EXCLUDE BUS STOPS. 2. ON THE IN BOUND TRIP TO PINETOWN, NO PASSENGERS MAY BE PICKED UP EN ROUTE FROM ENTERING THE N3 OR R103, UNTIL REACHING THE ANDERSON ROAD TAXI RANK. 3. ON THE RETURN TRIP TO SHONGWENI DAM, NO PASSENGERS MAY BE SET DOWN UNTIL LEAVING THE N3 OR R10. 4. ENTRY OR RANKING ON PRIVATE PROPERTY IS NOT PERMITTED WITHOUT WRITTEN PERMISSION OF THE LANDLORD, A COPY OF WHICH MUST BE SUPPLIED TO THE BOARD. 5. WITHOUT HAVING ENTERED INTO AN AGREEMENT WITH OTHER OPERATOR ON A COMMON ROUTE, AS CONTEMPLATED BY SECTION 88 (2)(B) OF ACT 22 OF 2000, THE PICKING UP OR SETTING DOWN OF PASSENGER A ON SUCH ROUTE IS NOT PERMITTED. A COPY OF SUCH AGREEMENT MUST BE SUPPLIED TO THE BOARD. 6. AT RANKS, WHETHER ON - STREET OR OFF-STREET, ONLY THE TAXIS THAT CAN BE ACCOMMODATED IN THE DEMARCATED AREA MAY OCCUPY THE RANK, EXCESS VEHICLES MUST HOLD ELSEWHERE AT DESIGNATED HOLDING AREAS. 7. RANK PERMITS OR LETTER OF AUTHORITY MUST BE PRODUCED IN RESPECT OF ALL RANKS IN MUNICIPAL AREAS, IN PARTICULAR MAJOR TOWNS AND CITIES SUCH AS DURBAN AND PINETOWN. 8. THE ALLOCATION OF ANY ROUTE OR PORTION OF A ROUTE IS SUBJECT TO THE CONDITION THAT IT HAS BEEN APPROVED AND ALLOCATED IN GOOD FAITH AND THAT SUCH ROUTE WILL BE INVALID SHOULD IT TRANSPIRE THAT THE ROUTE OR PORTION THEREOF WILL, OR HAS CAUSED CONFLICT DUE TO IT HAVING BEEN APPROVED BASED ON INCORRECT OR FALSE INFORMATION SUPPLIED TO THE BOARD OR AS A RESULT OF AN ERROR. IN SUCH INSTANCE THE OPERATING LICENCE MUST BE RETURNED TO THE BOARD FOR CORRECTION. 9. THE VEHICLE MUST BE COVERED BY VEHICLE LIABILITY INSURANCE AND PERSONAL LIABILITY INSURANCE. 10. ON THE INBOUND TRIP TO DURBAN NO PASSENGERS MAY BE PICKED UP EN ROUTE FROM ENTERING THE N3 UNTIL REACHING THE APPROVED RANK IN DURBAN FOR WHICH A RANK PERMIT MUST BE PRODUCED PRIOR TO ISSUE OF THE OPERATING LICENCE, ON THE RETURN TRIP NO PASSENGERS MAY BE SET DOWN UNTIL LEAVING THE N3. |
| 12.2 | <p>ROUTE 1 FROM SHONGWENI DAM TO DURBAN</p> <p>Shongweni Dam Taxi Rank on P461, proceed along P461 picking up passengers turn left P559/Milky Way picking up passengers, turn right P454/Kassier Road, turn right N3 direct, to Durban, left into Berea Road North dropping passengers becoming Old Dutch Road, turn right into Market Road, turn right into Service Road Road Behind English Market to join University Avenue, turn right into Lancers Road turn left into Wills Road, drop off and pick up, and return from Wills Road turn left into Lancers Road left into Warwick Avenue, left into Cannongate Road, right to join N3, drive back as per the forward route to Shongweni Dam.</p> <p>NB: ROUTE 1 IS SUBJECT TO A RANK PERMIT BEING OBTAINED PRIOR TO ISSUING.</p> |



transport

Department:
Transport
Province of KwaZulu-Natal

GAZETTE

LGKZNG39-2015-SEP

REGION: ALL

| | |
|------|---|
| 12.3 | <p>ROUTE 2 SHONGWENI DAM TO PINETOWN</p> <p>2.1 Shongweni Dam Taxi Rank on P461, proceed along P461 picking up passengers, left P559/Milky Way picking up passengers, right P454/Kassier Road, N3, left Richmond Road, becoming Old Main Road, right Anderson Road, right into Anderson Road Taxi Rank and return along the same route in reserve.</p> <p>2.2 Shongweni Dam Taxi Rank on P461, proceed along P461 picking up passengers, left P559/Milky Way picking up passengers, right P454/Kassier Road, right Old Main Road/R103, pass Hillcrest dropping passengers, left M13, left into Old Main Road, right Anderson Road Road, right into Anderson Taxi Rank and return along the same route in reserve.</p> |
| 12.4 | <p>ROUTE 3 SHONGWENI DAM TO HILLCREST</p> <p>3.1 Shongweni Dam Taxi Rank on P461, proceed along P461 picking up passengers, left P559/Milky Way picking up passengers, right P454/Kassier Road, right Old Main Road/R103 dropping passengers, left Inanda Road, right into Hillcrest Taxi Rank and return along the same route.</p> |



transport

Department:
Transport
Province of KwaZulu-Natal

GAZETTE

LGKZNG39-2015-SEP

REGION: ALL

| | |
|--|---|
| 1) Application Number: APP0043121 | 2) Gazette Number: LGKZNG39-2015-SEP |
| 3) Applicant: ZS THABEDE ID NO. 7311285436089 Association: ST WENDOLINS KLAARWATER TAXI OWNERS ASS. | 4) Applicant Address: P. O BOX 1899 PNETOWN 3600 |
| 5) Existing Licence Holder: NOT APPLICABLE ID NO. NOT APPLICABLE | 6) Existing Licence Holder Address: NOT APPLICABLE |
| 7) Type of application: NEW OPERATING LICENCE | 8) Operating Licence Number: LKNKZN0124586 |
| 9) Vehicle Type: MINIBUS | 10) 1 x 15 (SEATED) + 0 (STANDING) |
| 11) Region: DURBAN WEST | |
| 12.1 | <p>ST WENDOLINS TO DURBAN</p> <p>1. From Approved Taxi Rank in St Wendolins, turn right into M1 (Richmond Road) turn right into N3 turn left into Old Dutch Road, turn right into Market Road, right into Service Road behind English Market, right into Warwick Avenue Rank No.107 and return.</p> <p>2. From St Wendolins Taxi Rank along Klaarwater Road to Klaarwater, turn left into M1 (Richmond Road) turn right into N3 turn left into Old Dutch Road, joining Alice street turn right into Soldiers Way, right into Pine Street, turn right into Russel Street, turn left into Leopold Street, left Market Road, right Service Road to English Market, right into Warwick Avenue Rank No.107 and back to Klaarwater and St Wendolins Taxi Rank.</p> <p>3. From St Wendolins Taxi Rank along Klaarwater Road, Dermat Road to Luganda, turn left into Intake road, turn left M1 turn right into N3, turn left into Old Dutch Road, right Market Road, right Service Road behind English Market, turn left into Warwick Place proceed to Taxi Rank No.107 and back to Luganda and St Wendolins Taxi Rank.</p> <p>4 From St Wendolins Taxi Rank to Welbedatch West into Dermat Road to Luganda turn right into Thorntree Avenue joining Savanna Drive, turn right into M1, turn left into Hans Dettman Highway (M34) into Limpus Road, left into (M5) Underwood Road, turn right into Stapleton Road, turn right M13, turn left into N3, turn left into Old Dutch Road, right Market Road, right Service Road behind English Market, right into Warwick Avenue Taxi Rank No.107 and back to Welbedatch West and St Wendolins Taxi Rank.</p> |
| 12.2 | <p>ST WENDOLINS TO DURBAN VIA JACOBS</p> <p>From St Wendolins Taxi Rank to Welbedatch West into Dermal Road turn right into Thorntree Avenue joining Savanna Drive, turn right into M1 (Higginson Highway), turn left into South Coast Road (R102) turn left into Barrier Lane, turn left into Quality Street, turn left into Balfour Road into Jacobs Road, turn right into M4 proceed to Durban, turn left into Smith Street, turn right into Warwick Avenue Taxi Rank No.107 Warwick Avenue and return to St Wendolins Taxi Rank.</p> |
| 12.3 | <p>ST WENDOLINS TO ISIPINGO</p> <p>From St Wendolins Taxi Rank to Welbedatch West into Dermat Road turn right into Thorntree Avenue joining Savanna Drive, turn right into M1 (Higginson Highway), turn left into South Coast Road (R102) turn left into Prince Mcwayizeni Drive, left into Old Main Road (M35), right Alexander Avenue into Taxi Rank and back to Welbedatch West and St Wendolins Taxi Rank.</p> |



transport

Department:
Transport
Province of KwaZulu-Natal

GAZETTE

LGKZNG39-2015-SEP

REGION: ALL

- 12.4** APPROVED ROUTE SST WENDOLINS / KLAARWATER TAXI ASSOCIATION ROUTE "1.1 TO PINETOWN "1.1 From Approved Taxi Rank in St Wendolins turn right into M1 (Richmond Road) turn left into Abbot Francis Road, turn right into Hospital Road, left into Marianhill Hospital Taxi Rank and back into Hospital Road, turn left into Abbot Francis Road, turn left into M1 (Richmond Road) turn left into Westmead Road, turn right into Circuit Road, turn right into Clark Road, turn right into Alexander Road, turn left into M1 (Richmond Road) becoming Old Main Road, turn right into Anderson Road straight into Anderson Taxi Rank and back to St Wendolins Taxi Rank."1.2 From St Wendolins Taxi Rank along Klaarwater road to Klaarwater, turn right into Intake Road, turn left into M1 (Richmond Road), turn left into Abbot Francis Road, turn right into Hospital Road, left into Marianhill Hospital Taxi Rank and back into Hospital Road, turn left into Abbot Francis Road, turn left into M1 (Richmond Road) turn left into Westmead Road, turn right into Circuit Road, turn right into Clark Road, turn right into Alexander Road, turn left into M1 (Richmond Road) becoming Old Main Road, turn right into Anderson Road straight into Anderson Taxi Rank and back to Klaarwater Taxi Rank and St Wendolins Taxi Rank "1.3 From St Wendolins Taxi Rank into Klaarwater Road, right into Dermat Road to Luganda, turn left into Intake Road, turn left into M1 (Richmond Road), turn left into Abbot Francis Road, turn right into Hospital Road, left into Marianhill Hospital Taxi Rank and back into Hospital Road, turn left into Abbot Francis Road, turn left into M1 (Richmond Road) turn left into Westmead Road, turn right into Circuit Road, turn right into Clark Road, turn right into Alexander Road, turn left into M1 (Richmond Road) becoming Old Main Road, turn right into Anderson Road straight into Anderson Taxi Rank and back into Lugand Taxi Rank Klaarwater Taxi Rank and St Wendolins Taxi Rank "1.4 From St Wendolins Taxi Rank to Weldedatch West into Dermat Road turn right to Thorntree Avenue joining Savanna Drive, turn left into M1 (Richmond Road) turn left into Abbot Francis Road, turn right into Hospital Road, left into Marianhill Hospital Taxi Rank and back into Hospital Road, turn left into Abbot Francis Road, turn left into M1 (Richmond Road) turn left into Westmead Road, turn right into Circuit Road, turn right into Clark Road, turn right into Alexander Road, turn left into M1 (Richmond Road) becoming Old Main Road, tu

CONTINUES ON PAGE 642 - PART 6



KWAZULU-NATAL PROVINCE
KWAZULU-NATAL PROVINSIE
ISIFUNDAZWE SA KWAZULU-NATALI

Provincial Gazette • Provinsiale Koerant • Igazethi Yesifundazwe

GAZETTE EXTRAORDINARY — BUITENGEWONE KOERANT — IGAZETHI EYISIPESHELI

(Registered at the post office as a newspaper) • (As 'n nuusblad by die poskantoor geregistreer)
(Irejistiwee njengephephandaba eposihhovisi)

PIETERMARITZBURG

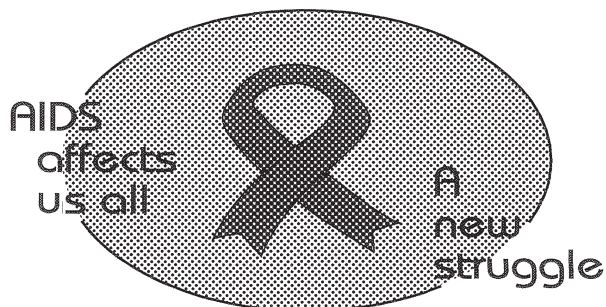
Vol. 9

12 NOVEMBER 2015
12 NOVEMBER 2015
12 KULWEZI 2015

No. 1546

PART 6 OF 7

We all have the power to prevent AIDS



Prevention is the cure

**AIDS
HELPLINE**

0800 012 322

DEPARTMENT OF HEALTH

N.B. The Government Printing Works will not be held responsible for the quality of "Hard Copies" or "Electronic Files" submitted for publication purposes

ISSN 1994-4558



01546



9 771994 455008



transport

Department:
Transport
Province of KwaZulu-Natal

GAZETTE

LGKZNG39-2015-SEP

REGION: ALL

| | |
|--|---|
| 1) Application Number: APP0043094 | 2) Gazette Number: LGKZNG39-2015-SEP |
| 3) Applicant: ZS THABEDE ID NO. 7311285436089 Association: ST WENDOLINS KLAARWATER TAXI OWNERS ASS. | 4) Applicant Address: P.O. BOX 1899 PINETOWN 3600 |
| 5) Existing Licence Holder: NOT APPLICABLE ID NO. NOT APPLICABLE | 6) Existing Licence Holder Address: NOT APPLICABLE |
| 7) Type of application: NEW OPERATING LICENCE | 8) Operating Licence Number: LKNKZN0124587 |
| 9) Vehicle Type: MINIBUS | 10) 1 x 15 (SEATED) + 0 (STANDING) |
| 11) Region: DURBAN WEST | |
| 12.1 | <p>APPROVED ROUTE SST WENDOLINS / KLAARWATER TAXI ASSOCIATION ROUTE 1"1. TO PINETOWN "1.1 From Approved Taxi Rank in St Wendolins turn right into M1 (Richmond Road) turn left into Abbot Francis Road, turn right into Hospital Road, left into Marianhill Hospital Taxi Rank and back into Hospital Road, turn left into Abbot Francis Road, turn left into M1 (Richmond Road) turn left into Westmead Road, turn right into Circuit Road, turn right into Clark Road, turn right into Alexander Road, turn left into M1 (Richmond Road) becoming Old Main Road, turn right into Anderson Road straight into Anderson Taxi Rank and back to St Wendolins Taxi Rank."1.2 From St Wendolins Taxi Rank along Klaarwater road to Klaarwater, turn right into Intake Road, turn left into M1 (Richmond Road), turn left into Abbot Francis Road, turn right into Hospital Road, left into Marianhill Hospital Taxi Rank and back into Hospital Road, turn left into Abbot Francis Road, turn left into M1 (Richmond Road) turn left into Westmead Road, turn right into Circuit Road, turn right into Clark Road, turn right into Alexander Road, turn left into M1 (Richmond Road) becoming Old Main Road, turn right into Anderson Road straight into Anderson Taxi Rank and back to Klaarwater Taxi Rank and St Wendolins Taxi Rank "1.3 From St Wendolins Taxi Rank into Klaarwater Road, right into Dermat Road to Luganda, turn left into Intake Road, turn left into M1 (Richmond Road), turn left into Abbot Francis Road, turn right into Hospital Road, left into Marianhill Hospital Taxi Rank and back into Hospital Road, turn left into Abbot Francis Road, turn left into M1 (Richmond Road) turn left into Westmead Road, turn right into Circuit Road, turn right into Clark Road, turn right into Alexander Road, turn left into M1 (Richmond Road) becoming Old Main Road, turn right into Anderson Road straight into Anderson Taxi Rank and back into Luganda Taxi Rank Klaarwater Taxi Rank and St Wendolins Taxi Rank "1.4 From St Wendolins Taxi Rank to Welbedatch West into Dermat Road turn right to Thorntree Avenue joining Savanna Drive, turn left into M1 (Richmond Road) turn left into Abbot Francis Road, turn right into Hospital Road, left into Marianhill Hospital Taxi Rank and back into Hospital Road, turn left into Abbot Francis Road, turn left into M1 (Richmond Road) turn left into Westmead Road, turn right into Circuit Road, turn right into Clark Road, turn right into Alexander Road, turn left into M1 (Richmond Road) becoming Old Main Road, tu</p> |
| 12.2 | <p>ST WENDOLINS TO ISIPINGO</p> <p>From St Wendolins Taxi Rank to Welbedatch West into Dermat Road turn right into Thorntree Avenue joining Savanna Drive, turn right into M1 (Higginson Highway), turn left into South Coast Road (R102) turn left into Prince Mcwayizeni Drive, left into Old Main Road (M35), right Alexander Avenue into Taxi Rank and back to Welbedatch West and St Wendolins Taxi Rank.</p> |
| 12.3 | <p>ST WENDOLINS TO DURBAN VIA JACOBS</p> <p>From St Wendolins Taxi Rank to Welbedatch West into Dermal Road turn right into Thorntree Avenue joining Savanna Drive, turn right into M1 (Higginson Highway), turn left into South Coast Road (R102) turn left into Barrier Lane, turn left into Quality Street, turn left into Balfour Road into Jacobs Road, turn right into M4 proceed to Durban, turn left into Smith Street, turn right into Warwick Avenue Taxi Rank No.107 Warwick Avenue and return to St Wendolins Taxi Rank.</p> |

**transport**

Department:
Transport
Province of KwaZulu-Natal

GAZETTE

LGKZNG39-2015-SEP

REGION: ALL

12.4 ST WENDOLINS TO DURBAN

1. From Approved Taxi Rank in St Wendolins, turn right into M1 (Richmond Road) turn right into N3 turn left into Old Dutch Road, turn right into Market Road, right into Service Road behind English Market, right into Warwick Avenue Rank No.107 and return.
2. From St Wendolins Taxi Rank along Klaarwater Road to Klaarwater, turn left into M1 (Richmond Road) turn right into N3 turn left into Old Dutch Road, joining Alice street turn right into Soldiers Way, right into Pine Street, turn right into Russel Street, turn left into Leopold Street, left Market Road, right Service Road to English Market, right into Warwick Avenue Rank No.107 and back to Klaarwater and St Wendolins Taxi Rank.
3. From St Wendolins Taxi Rank along Klaarwater Road, Dermat Road to Luganda, turn left into Intake road, turn left M1 turn right into N3, turn left into Old Dutch Road, right Market Road, right Service Road behind English Market, turn left into Warwick Place proceed to Taxi Rank No.107 and back to Luganda and St Wendolins Taxi Rank.
- 4 From St Wendolins Taxi Rank to Welbedatch West into Dermat Road to Luganda turn right into Thorntree Avenue joining Savanna Drive, turn right into M1, turn left into Hans Dettman Highway (M34) into Limpus Road, left into (M5) Underwood Road, turn right into Stapleton Road, turn right M13, turn left into N3, turn left into Old Dutch Road, right Market Road, right Service Road behind English Market, right into Warwick Avenue Taxi Rank No.107 and back to Welbedatch West and St Wendolins Taxi Rank.



transport

Department:
Transport
Province of KwaZulu-Natal

GAZETTE

LGKZNG39-2015-SEP

REGION: ALL

| | |
|---|---|
| 1) Application Number: APP0043097 | 2) Gazette Number: LGKZNG39-2015-SEP |
| 3) Applicant: NB NKABINDE ID NO. 5604210305086 Association: TSHELIMNYAMA MARRIANHILL TAXI ASS. | 4) Applicant Address: 29945 NKAZIMULO ROAD TSHELIMNYAMA MARIANNHILL KWA-ZULU NATAL 3610 |
| 5) Existing Licence Holder: NOT APPLICABLE ID NO. NOT APPLICABLE | 6) Existing Licence Holder Address: NOT APPLICABLE |
| 7) Type of application: NEW OPERATING LICENCE | 8) Operating Licence Number: LKNKZN0122787 |
| 9) Vehicle Type: MINIBUS | 10) 1 x 15 (SEATED) + 0 (STANDING) |
| 11) Region: DURBAN WEST | |
| 12.1 | <p>APPROVED ROUTES TSHELIMNYAMA TAXI ASSOCIATION ROUTE 1 1. FROM TSHELIMNYAMA TO PINETOWN, VIA EMMAUS "MAWOSI":</p> <p>1.1 Forward Route: From Tshelimnyama Taxi Rank turn left into Abbot Francis Road, then left into Richmond Road (M1). Drive along and then turn left into Alexander Road and left into Albert Road. Right turn into Westmead Road and left into Emmaus Road. Drive along the residential area at Emmaus to a designated pick-up point/ drop-off point and proceed along Emmaus Road, turn right into Westmead Road, then left into Richmond Road becoming Old Main Road (M31). Turn right into Anderson Street and proceed to Anderson Taxi Rank in Pinetown.</p> <p>1.2 Return Route back to the starting point at Tshelimnyama: From Anderson Taxi Rank turn left into Anderson Street and left into Old Main Road (M31) becoming Richmond Road, drive backwards to all drop-off points using the forward route in reverse.</p> |
| 12.2 | <p>ROUTE 2 2. FROM TSHELIMNYAMA TO WESTMEAD:</p> <p>From Tshelimnyama Taxi Rank drive along as stated in route 1 above. Along Richmond Road M1 turn left into Swanfield Road, left again into Aubrey Road. Left into Gillits Road and then left into Westmead Taxi Stop and return along Gillits Road, turn right into Swanfield Road and right again into Richmond Road (M1). Drive backwards to the starting point using the forward route in reverse.</p> |
| 12.3 | <p>ROUTE 3 3. FROM TSHELIMNYAMA TO DURBAN, RANK NO. 107:</p> <p>Using the same route in 1 above turn left into Abbot Francis Road then left again into Richmond Road (M1), right turn into an on ramp to N3 Freeway towards Durban, drive along N3 and turn left into Berea Road North, right into Botanic Gardens, left into Berea Road and turn left into Lancers Road then right into Wills Road and left into Warwick Avenue and park in Rank No. 107.</p> <p>3.1 Return Route: From Rank 107 along Warwick Avenue and turn left into Cannongate Road, right joining an on ramp into N3 Freeway. Proceed along and turn left on an off ramp into Richmond Road (M1) and drive back to the starting point using the same forward route in reverse.</p> |



transport

Department:
Transport
Province of KwaZulu-Natal

GAZETTE

LGKZNG39-2015-SEP

REGION: ALL

12.4

CONDITIONS:

1. NB. ALL PASSENGERS WILL BE PICKED UP AND DROPPED OF IN AREAS DESIGNATED BY ETHEKWINI MUNICIPALITY FOR SUCH PURPOSES.
2. NO PICK UP OF PASSENGERS WILL BE EFFECTED IN AREAS WHICH DO NOT FALL UNDER THE JURISDICTION OF THE ASSOCIATION SAVE PASSENGERS WHO ARE BEING CONVEYED DIRECTLY TO THE STARTING POINT.
- 3). PASSENGERS MAY BE PICK UP AND SET DOWN ONLY AT DESIGNATED TAXI RANK OR TAXI STOPS, WHICH SHALL EXCLUDE BUS STOPS.
- 4). ENTRY OR RANKING ON PRIVATE PROPERTY IS NOT PERMITTED WITHOUT THE WRITTEN PERMISSION OF THE LANDLORD, A COPY OF WHICH MUST BE SUPPLIED TO THE BOARD.
- 5). WITHOUT HAVING ENTERED INTO AN AGREEMENT WITH OTHER OPERATORS ON A COMMON ROUTE, AS CONTEMPLATED BY SECTION 88(2) (B) OF ACT 22 OF 2000, THE PICKING UP OR SETTING OF PASSENGERS ON SUCH ROUTE IS NOT PERMITTED. A COPY OF SUCH AGREEMENT MUST BE SUPPLIED TO THE BOARD.
- 6). AT RANKS, WHETHER ON-STREET OR OFF-STREET, ONLY THE TAXIS THAT CAN BE ACCOMMODATED IN THE DEMARCATED AREA MAY OCCUPY THE RANK. EXCESS VEHICLES MUST HOLD ELSEWHERE.
7. RANK PERMITS OR LETTERS OF AUTHORITY MUST BE PRODUCED IN RESPECT OF ALL RANKS IN MUNICIPAL AREAS, IN PARTICULAR MAJOR TOWNS AND CITIES AND IN PARTICULAR INTER-PROVINCIAL DESTINATIONS.
8. THE ALLOCATION OF ANY ROUTE OR PORTION OF A ROUTE IS SUBJECT TO THE CONDITION THAT IT HAS BEEN APPROVED AND ALLOCATED IN GOOD FAITH AND THAT SUCH ROUTE WILL BE INVALID SHOULD IT TRANSPIRE THAT THE ROUTE OR PORTION THEREOF WILL, OR HAS CAUSED CONFLICT DUE TO IT HAVING BEEN APPROVED BASED ON INCORRECT OR FALSE INFORMATION SUPPLIED TO THE BOARD OR AS A RESULT OF AN ERROR. IN SUCH INSTANCE THE OPERATING LICENCE MUST BE RETURNED TO THE BOARD FOR CORRECTION.
9. THE VEHICLE MUST BE COVERED BY MOTOR VEHICLE INSURANCE AS WELL AS PERSONAL LIABILITY INSURANCE



transport

Department:
Transport
Province of KwaZulu-Natal

GAZETTE

LGKZNG39-2015-SEP

REGION: ALL

| | |
|---|---|
| 1) Application Number: APP0043213 | 2) Gazette Number: LGKZNG39-2015-SEP |
| 3) Applicant: MC CELE ID NO. 7707275425083 Association: TSHELIMNYAMA MARRIANHILL TAXI ASS. | 4) Applicant Address: PO BOX13014 KWADABEKA, KWA ZULU NATAL KWA-ZULU NATAL 3607 |
| 5) Existing Licence Holder: NOT APPLICABLE ID NO. NOT APPLICABLE | 6) Existing Licence Holder Address: NOT APPLICABLE |
| 7) Type of application: NEW OPERATING LICENCE | 8) Operating Licence Number: LKNKZN0124927 |
| 9) Vehicle Type: MINIBUS | 10) 1 x 14 (SEATED) + 0 (STANDING) |
| 11) Region: DURBAN WEST | |
| 12.1 | <p>APPROVED ROUTES TSHELIMNYAMA TAXI ASSOCIATION ROUTE 1 1. FROM TSHELIMNYAMA TO PINETOWN, VIA EMMAUS "MAWOSI":</p> <p>1.1 Forward Route: From Tshelimnyama Taxi Rank turn left into Abbot Francis Road, then left into Richmond Road (M1). Drive along and then turn left into Alexander Road and left into Albert Road. Right turn into Westmead Road and left into Emmaus Road. Drive along the residential area at Emmaus to a designated pick-up point/ drop-off point and proceed along Emmaus Road, turn right into Westmead Road, then left into Richmond Road becoming Old Main Road (M31). Turn right into Anderson Street and proceed to Anderson Taxi Rank in Pinetown.</p> <p>1.2 Return Route back to the starting point at Tshelimnyama: From Anderson Taxi Rank turn left into Anderson Street and left into Old Main Road (M31) becoming Richmond Road, drive backwards to all drop-off points using the forward route in reverse.</p> |
| 12.2 | <p>ROUTE 2 2. FROM TSHELIMNYAMA TO WESTMEAD:</p> <p>From Tshelimnyama Taxi Rank drive along as stated in route 1 above. Along Richmond Road M1 turn left into Swanfield Road, left again into Aubrey Road. Left into Gillits Road and then left into Westmead Taxi Stop and return along Gillits Road, turn right into Swanfield Road and right again into Richmond Road (M1). Drive backwards to the starting point using the forward route in reverse.</p> |
| 12.3 | <p>ROUTE 3 3. FROM TSHELIMNYAMA TO DURBAN, RANK NO. 107:</p> <p>Using the same route in 1 above turn left into Abbot Francis Road then left again into Richmond Road (M1), right turn into an on ramp to N3 Freeway towards Durban, drive along N3 and turn left into Berea Road North, right into Botanic Gardens, left into Berea Road and turn left into Lancers Road then right into Wills Road and left into Warwick Avenue and park in Rank No. 107.</p> <p>3.1 Return Route: From Rank 107 along Warwick Avenue and turn left into Cannongate Road, right joining an on ramp into N3 Freeway. Proceed along and turn left on an off ramp into Richmond Road (M1) and drive back to the starting point using the same forward route in reverse.</p> |



transport

Department:
Transport
Province of KwaZulu-Natal

GAZETTE

LGKZNG39-2015-SEP

REGION: ALL

12.4

CONDITIONS:

1. NB. ALL PASSENGERS WILL BE PICKED UP AND DROPPED OF IN AREAS DESIGNATED BY ETHEKWINI MUNICIPALITY FOR SUCH PURPOSES.
2. NO PICK UP OF PASSENGERS WILL BE EFFECTED IN AREAS WHICH DO NOT FALL UNDER THE JURISDICTION OF THE ASSOCIATION SAVE PASSENGERS WHO ARE BEING CONVEYED DIRECTLY TO THE STARTING POINT.
- 3). PASSENGERS MAY BE PICK UP AND SET DOWN ONLY AT DESIGNATED TAXI RANK OR TAXI STOPS, WHICH SHALL EXCLUDE BUS STOPS.
- 4). ENTRY OR RANKING ON PRIVATE PROPERTY IS NOT PERMITTED WITHOUT THE WRITTEN PERMISSION OF THE LANDLORD, A COPY OF WHICH MUST BE SUPPLIED TO THE BOARD.
- 5). WITHOUT HAVING ENTERED INTO AN AGREEMENT WITH OTHER OPERATORS ON A COMMON ROUTE, AS CONTEMPLATED BY SECTION 88(2) (B) OF ACT 22 OF 2000, THE PICKING UP OR SETTING OF PASSENGERS ON SUCH ROUTE IS NOT PERMITTED. A COPY OF SUCH AGREEMENT MUST BE SUPPLIED TO THE BOARD.
- 6). AT RANKS, WHETHER ON-STREET OR OFF-STREET, ONLY THE TAXIS THAT CAN BE ACCOMMODATED IN THE DEMARCATED AREA MAY OCCUPY THE RANK. EXCESS VEHICLES MUST HOLD ELSEWHERE.
7. RANK PERMITS OR LETTERS OF AUTHORITY MUST BE PRODUCED IN RESPECT OF ALL RANKS IN MUNICIPAL AREAS, IN PARTICULAR MAJOR TOWNS AND CITIES AND IN PARTICULAR INTER-PROVINCIAL DESTINATIONS.
8. THE ALLOCATION OF ANY ROUTE OR PORTION OF A ROUTE IS SUBJECT TO THE CONDITION THAT IT HAS BEEN APPROVED AND ALLOCATED IN GOOD FAITH AND THAT SUCH ROUTE WILL BE INVALID SHOULD IT TRANSPIRE THAT THE ROUTE OR PORTION THEREOF WILL, OR HAS CAUSED CONFLICT DUE TO IT HAVING BEEN APPROVED BASED ON INCORRECT OR FALSE INFORMATION SUPPLIED TO THE BOARD OR AS A RESULT OF AN ERROR. IN SUCH INSTANCE THE OPERATING LICENCE MUST BE RETURNED TO THE BOARD FOR CORRECTION.
9. THE VEHICLE MUST BE COVERED BY MOTOR VEHICLE INSURANCE AS WELL AS PERSONAL LIABILITY INSURANCE



transport

Department:
Transport
Province of KwaZulu-Natal

GAZETTE

LGKZNG39-2015-SEP

REGION: ALL

| | |
|---|---|
| 1) Application Number: APP0043216 | 2) Gazette Number: LGKZNG39-2015-SEP |
| 3) Applicant: MC CELE ID NO. 7707275425083 Association: TSHELIMNYAMA MARRIANHILL TAXI ASS. | 4) Applicant Address: PO BOX13014 KWADABEKA, KWA ZULU NATAL KWA-ZULU NATAL 3607 |
| 5) Existing Licence Holder: NOT APPLICABLE ID NO. NOT APPLICABLE | 6) Existing Licence Holder Address: NOT APPLICABLE |
| 7) Type of application: NEW OPERATING LICENCE | 8) Operating Licence Number: LKNKZN0124926 |
| 9) Vehicle Type: MINIBUS | 10) 1 x 13 (SEATED) + 0 (STANDING) |
| 11) Region: DURBAN WEST | |
| 12.1 | <p>ROUTE 2 2. FROM TSHELIMNYAMA TO WESTMEAD:</p> <p>From Tshelimnyama Taxi Rank drive along as stated in route 1 above. Along Richmond Road M1 turn left into Swanfield Road, left again into Aubrey Road. Left into Gillits Road and then left into Westmead Taxi Stop and return along Gillits Road, turn right into Swanfield Road and right again into Richmond Road (M1). Drive backwards to the starting point using the forward route in reverse.</p> |
| 12.2 | <p>ROUTE 3 3. FROM TSHELIMNYAMA TO DURBAN, RANK NO. 107:</p> <p>Using the same route in 1 above turn left into Abbot Francis Road then left again into Richmond Road (M1), right turn into an on ramp to N3 Freeway towards Durban, drive along N3 and turn left into Berea Road North, right into Botanic Gardens, left into Berea Road and turn left into Lancers Road then right into Wills Road and left into Warwick Avenue and park in Rank No. 107.</p> <p>3.1 Return Route: From Rank 107 along Warwick Avenue and turn left into Cannongate Road, right joining an on ramp into N3 Freeway. Proceed along and turn left on an off ramp into Richmond Road (M1) and drive back to the starting point using the same forward route in reverse.</p> |



transport

Department:
Transport
Province of KwaZulu-Natal

GAZETTE

LGKZNG39-2015-SEP

REGION: ALL

12.3

CONDITIONS:

1. NB. ALL PASSENGERS WILL BE PICKED UP AND DROPPED OF IN AREAS DESIGNATED BY ETHEKWINI MUNICIPALITY FOR SUCH PURPOSES.
2. NO PICK UP OF PASSENGERS WILL BE EFFECTED IN AREAS WHICH DO NOT FALL UNDER THE JURISDICTION OF THE ASSOCIATION SAVE PASSENGERS WHO ARE BEING CONVEYED DIRECTLY TO THE STARTING POINT.
- 3). PASSENGERS MAY BE PICK UP AND SET DOWN ONLY AT DESIGNATED TAXI RANK OR TAXI STOPS, WHICH SHALL EXCLUDE BUS STOPS.
- 4). ENTRY OR RANKING ON PRIVATE PROPERTY IS NOT PERMITTED WITHOUT THE WRITTEN PERMISSION OF THE LANDLORD, A COPY OF WHICH MUST BE SUPPLIED TO THE BOARD.
- 5). WITHOUT HAVING ENTERED INTO AN AGREEMENT WITH OTHER OPERATORS ON A COMMON ROUTE, AS CONTEMPLATED BY SECTION 88(2) (B) OF ACT 22 OF 2000, THE PICKING UP OR SETTING OF PASSENGERS ON SUCH ROUTE IS NOT PERMITTED. A COPY OF SUCH AGREEMENT MUST BE SUPPLIED TO THE BOARD.
- 6). AT RANKS, WHETHER ON-STREET OR OFF-STREET, ONLY THE TAXIS THAT CAN BE ACCOMMODATED IN THE DEMARCATED AREA MAY OCCUPY THE RANK. EXCESS VEHICLES MUST HOLD ELSEWHERE.
7. RANK PERMITS OR LETTERS OF AUTHORITY MUST BE PRODUCED IN RESPECT OF ALL RANKS IN MUNICIPAL AREAS, IN PARTICULAR MAJOR TOWNS AND CITIES AND IN PARTICULAR INTER-PROVINCIAL DESTINATIONS.
8. THE ALLOCATION OF ANY ROUTE OR PORTION OF A ROUTE IS SUBJECT TO THE CONDITION THAT IT HAS BEEN APPROVED AND ALLOCATED IN GOOD FAITH AND THAT SUCH ROUTE WILL BE INVALID SHOULD IT TRANSPIRE THAT THE ROUTE OR PORTION THEREOF WILL, OR HAS CAUSED CONFLICT DUE TO IT HAVING BEEN APPROVED BASED ON INCORRECT OR FALSE INFORMATION SUPPLIED TO THE BOARD OR AS A RESULT OF AN ERROR. IN SUCH INSTANCE THE OPERATING LICENCE MUST BE RETURNED TO THE BOARD FOR CORRECTION.
9. THE VEHICLE MUST BE COVERED BY MOTOR VEHICLE INSURANCE AS WELL AS PERSONAL LIABILITY INSURANCE

12.4

APPROVED ROUTES

TSHELMINYAMA TAXI ASSOCIATION

ROUTE 1

1. FROM TSHELMINYAMA TO PINETOWN, VIA EMMAUS "MAWOSI":

1.1 Forward Route:

From Tshelimnyama Taxi Rank turn left into Abbot Francis Road, then left into Richmond Road (M1). Drive along and then turn left into Alexander Road and left into Albert Road. Right turn into Westmead Road and left into Emmaus Road. Drive along the residential area at Emmaus to a designated pick-up point/ drop-off point and proceed along Emmaus Road, turn right into Westmead Road, then left into Richmond Road becoming Old Main Road (M31). Turn right into Anderson Street and proceed to Anderson Taxi Rank in Pinetown.

1.2 Return Route back to the starting point at Tshelimnyama:

From Anderson Taxi Rank turn left into Anderson Street and left into Old Main Road (M31) becoming Richmond Road, drive backwards to all drop-off points using the forward route in reverse.



transport

Department:
Transport
Province of KwaZulu-Natal

GAZETTE

LGKZNG39-2015-SEP

REGION: ALL

| | |
|---|--|
| 1) Application Number: APP0043095 | 2) Gazette Number: LGKZNG39-2015-SEP |
| 3) Applicant: A ZULU ID NO. 4511060414085 Association: CLERMONT AND KWADABEKA TAXI OWNERS ASS. | 4) Applicant Address: 24 LOUIS WALTERS NEW GERMANY KWAZULU-NATAL KWA-ZULU NATAL 3610 |
| 5) Existing Licence Holder: NOT APPLICABLE ID NO. NOT APPLICABLE | 6) Existing Licence Holder Address: NOT APPLICABLE |
| 7) Type of application: NEW OPERATING LICENCE | 8) Operating Licence Number: LKNKZN0120044 |
| 9) Vehicle Type: MINIBUS | 10) 1 x 15 (SEATED) + 0 (STANDING) |
| 11) Region: DURBAN WEST | |
| 12.1 | Route 1 B Kwa-Dabeka A to Pinetown and return From Kwa-Dabeka A Taxi Rank, passing KK Hostel turn left into North Road, turn left into 3rd Avenue, joining Dinkelman Road, turn right into Shepstone Road, turn right into Crompton Street, turn right into Union Lane, turn left into Glenugie Road joining Moodie Street, turn left into Hill Street, into Hill Street Taxi Rank and return with Hill Street, turn left into Moodie Street join Street join Glenugie Road turn right into Lauth Street, turn left into Crompton Street, turn left into Shepstone Road turn right into Dinkelman Road turn left into North Road, and proceed to Kwa-Dabeka "A" Taxi Rank. |
| 12.2 | Route 2 B Kwa-Dabeka A to Durban and return From Kwa-dabeka A Taxi Rank, passing KK Hostel turn left into North Road, turn right into 3rd Avenue join Dinkelman Road, joining Otto Volek Road, join Stapleton Road, join M13, join N3 turn right into Western Freeway, turn right into Grey Street turn left into West Street, turn left into Aliwal Street, turn left into Pine Street, turn right into Russel Street, turn left into Leopold Street, to City market, University Avenue turn right into Rank No. 231 Warwick Avenue and return with Warwick Avenue turn left into Cannongate Road along N3 off ramp and using the same route in the opposite direction and proceed to Kwa-Dabeka "A" Taxi Rank. |
| 12.3 | Route 2 A Kwa-Dabeka A to Durban From Kwa-dabeka A Taxi Rank, passing KK Hostel turn left into North Road, turn right into 3rd Avenue join Dinkelman Road, joining Otto Volek Road, join Stapleton Road, join M13, join N3 turn right into Western Freeway, turn right into Grey Street turn left into West Street, turn left into Aliwal Street, turn left into Pine Street, turn right into Russel Street, turn left into Leopold Street, to City market, University Avenue turn right into Rank No. 231 Warwick Avenue and return with Warwick Avenue turn left into Cannongate Road along N3 off ramp and using the same route in the opposite direction and proceed to Kwa-Dabeka "A" Taxi Rank. |
| 12.4 | Route 3 B Kwa-Dabeka D to Pinetown and return From Kwa-dabeka D Taxi rank, passing Kwa-Dabeka Clinic turn right into North Road, turn right into 3rd Avenue join Dinkelman Road, turn right into Shepstone Road, turn right into Crompton Street, turn right into Union Lane, turn left into Glenugie Road join Moodie Street, turn right into Hill Street, into Hill Taxi Rank and return with Hill Street, turn left into Moodie Street join Glenugie Road, turn right into Lauth Street, turn left into Crompton Street, turn left into Shepstone Road, turn right into Dinkelman Road, turn left into 1st Avenue left into North Road and proceed to Kwa-Dabeka "D" Taxi Rank. |
| 12.5 | Route 4 B Kwa-Dabeka D to Durban and return From Kwa-Dabeka D Taxi Rank, passing Kwa-Dabeka Clinic turn right into North Road turn right into 3rd Avenue join Dinkelman Road, join Otto Volek Road join Stapleton Road, turn left to M13 join Western Free Way, turn right into Grey Street turn left into West Street turn left into Aliwal Street turn left into Pine Street, turn right into Russel Street turn left into Leopold Street turn right into City Market University Avenue turn right into Rank No.231 Warwick Avenue and return with Warwick Avenue turn left into Cannongate Road along N3 off ramp and using the same route in the opposite direction and proceed to Kwa-Dabeka "D" Taxi Rank. |



transport

Department:
Transport
Province of KwaZulu-Natal

GAZETTE

LGKZNG39-2015-SEP

REGION: ALL

| | |
|-------|---|
| 12.6 | <p>Route 5 B KK Hostel to Durban From KK Taxi Rank turn left into North Road turn right into 12th Street join Dinkelman Road Otto Volek Road join Stapleton Road turn right into M13 join N3 turn right into Western Freeway, turn right into Grey Street turn left into West Street turn left into Ailway Street turn left into Pine Street, turn right into Russel Street, turn left into Leopold Street, to City Market, University Avenue turn right into Rank No.231/ Warwick Avenue and return and return with Warwick Avenue turning left into Cannongate Road along N3 off ramp and using the same route proceeding to KK Hostel Taxi Rank.</p> |
| 12.7 | <p>Route 6 B KK Hostel to Pinetown From KK Rank turn left into North Road turn right into 12th Street join Dinkelman Road turn right into Shepstone Road turn right into Crompton Street turn right into Union lane turn left into Glenugie Road join Moodie Street turn left into Hill Street into Hill Street Taxi Rank and return with Hill Street turn left into Moodie Street join Glenugie Road turn right into Laught Street turn left into Crompton Street turn left into Shepstone Road turn right into Dinkelman Road turn right into 1st Avenue turn left into North Road turn right into and into KK Taxi Rank.</p> |
| 12.8 | <p>Route 7 B KK Hostel to Westmead / Motaala Farm From KK Taxi Rank turn left into North Road, turn right into 12th Street, join Dinkelman Road turn right into Shepstone Road turn right into Crompton Street turn right into Laught Street turn left into Glenugie Road turn right into Old Main Road, Richmond Road turn right into Trafford Street join Goodwood Road turn left into Mahogany Road to a Designated Taxi Stop and return along the same route to KK Taxi Rank. (11) KK to Westmead / Metrofile From KK Taxi Rank turn left into North Road turn right into 12th Street join Dinkelman Road turn right into Shepstone Road turn right into Crompton Street turn right into Laught Street turn left into Glenugie Road turn right into Old main Road Richmond Road turn right into Trafford Street join Hillclimb Road to Monza Road to a designated Taxi Stop and return along the same route to KK Taxi Rank. (11) KK to Westmead / Bakery From KK Taxi Rank turn left into North Road, turn right into 3rd Avenue join Dinkelman Road turn right into Shepstone Road turn right into Crompton Street turn right into Laught Road, turn left into Glenugie road, turn right into Old main Road Richmond Road turn right into Alexandre Road, turn left into Malcom Road turn right into Circuit Road turn right into Clark Road turn left into Alexander Road to a designated taxi stop and return along the same route to KK Taxi Rank.</p> |
| 12.9 | <p>Route 8 B Clermont to Durban and return From Clermont Taxi Rank turn right into Clermont Road turn left into Otto Volek Road join Stapleton Road, turn right into M13 join N3, Western Free Way turn right into Grey Street turn left into West Street turn left into Aliwal Street turn left into Pine Street, turn right into Russel Street, turn left into Leopold, join Market Street, University Avenue turn right into Rank No. 231 Warwick Avenue and return with Warwick Avenue turn left into Cannongate Road into N3 off ramp and use same route to Clermont Taxi Rank.</p> |
| 12.10 | <p>Route 9 B Clermont to Pinetown and return From Clermont Taxi Rank turn right into Clermont Road join Posselt road join Shepstone Road, turn right into Crompton Street, turn right into Union lane, turn left into Glenugie Road join Moodie, turn right into Hill Street into Hill Street Taxi Rank and return with Hill Street turn left into Moodie Street join Glenugie Road turn right into Laught Street, turn left into Crompton Street, turn left into Shepstone Road join Polsselt Road Clermont Road join Clermont Road turn right into North to Clermont Taxi Rank.</p> |
| 12.11 | <p>Route 10 B Clermont to Westmead and return From Clermont Taxi Rank turn right into Clermont Road join Posselt Road Shepstone road, turn right into Crompton Street turn right into Laught Street turn left into Glenugie Road, turn left into Old Main Road, join Richmond Road, turn right into Trafford road join Goodwood Road, turn left into Mahogany Road to a designated Taxi Stop and return along the same route to Clermont Taxi Rank. (ii) Clermont to Westmead/Metrofile and return From Clermont Taxi Rank turn right into Clermont Road join Posselt Road join Shepstone Road turn right into Crompton Street turn right into Laught Street turn left into Glenugie Road turn right into Old Main Road join Richmond Road turn right into Trafford Road join Hillclimb Road to Monza Road to a designated Taxi Stop and return to Clermont Taxi Rank along the same route. (iii) Clermont to Westmead/Bakery and return From Clermont Taxi Rank turn right into Clermont Road join Posselt Road join Shepstone Road turn right into Crompton Street turn right into Laught Street turn left into Glenugie Road turn right into Old Main Road join Richmond Road turn right into Alexander Road turn left to Malcolm Road turn right into Circuit Road turn right into Clark Road turn left into Alexander Road to a designated Taxi Stop and return along the same route to Clermont Taxi Rank.</p> |



transport

Department:
Transport
Province of KwaZulu-Natal

GAZETTE

LGKZNG39-2015-SEP

REGION: ALL

| | |
|-------|---|
| 12.12 | <p>Route 8 A Clermont to Durban and return From Clermont Taxi Rank turn right into Clermont Road, join Posselt Road, turn left into Otto Volek Road Join Stapleton Road, turn right into M13 join N3, Western Free Way, turn right into Grey Street, turn left into West Street, turn left into Aliwal Street, turn left into Pine Street, turn right into Russel Street, turn left into Leopold Street, join Market Street, University Avenue turn right into Rank No.231 Warwick Avenue and return with Warwick Avenue, turn left into Cannongate Road onto N3 off Ramp and use same route to Clermont Taxi Rank.</p> |
| 12.13 | <p>Route 9 A Clermont to Pinetown and return From Clermont Taxi Rank turn right into Clermont Road join Posselt Road join Shepstone Road, turn right into Crompton Street, turn right into Union Lane, turn left into Glenugie Road join Moodie Street, turn right into Hill Street into Hill Street Taxi Rank and return with Hill Street turn left into Moodie Street join Glenugie Road, turn right into Lauth Street, turn left into Crompton Street, turn left into shepstone Road join Posselt Road join Clermont Road turn right into North Road to Clermont Taxi Rank</p> |
| 12.14 | <p>Route 10 A (i) Clermont to Westmead and return From Clermont Taxi Rank turn into Clermont Road join Posselt Road join Shepstone Road, turn right into Crompton Street, turn right into Laught Street, turn left into Glenugie Road, turn left into Old Main Road, join Richmond Road, turn right into Trafford Road join Goodwood Road, turn left into Mahogany Road a to a designated Taxi Stop and return along the same route to Clermont Taxi Rank. (ii) Clermont to Westmead/Metrofile and Return From Clermont Taxi Rank turn right into Clermont Road join Posselt Road join Shepstone Road, turn right into Crompton Street, turn right into Lauth Street, turn left into Glenugie Road, turn right into Old Main Road join Richmond Road, turn right into Trafford Road join Hillclimb Road to Monza to a designated Taxi Stop and return to Clermont Taxi Rank along the same route. (iii) Clermont to Westmead/bakery and return From Clermont Taxi Rank turn right into Clermont Road join Posselt Road Shepstone Road, turn right into Crompton Street, turn right into Lauth Street, turn left into Glenugie Road turn right into Old Main Road join Richmond Road, turn right into Alexander Road, turn left to Malcolm Road, turn right into Circuit Road, turn right into Clark Road, turn left into Alexander Road to a designated Taxi Stop and return along the same route to Clermont Taxi Rank.</p> |
| 12.15 | <p>Route 0 CONDITIONS GENERAL CONDITIONS APPLICABLE TO ALL ROUTES: 1).PASSENGERS MAY BE PICKED UP AND/OR SET DOWN ONLY AT DESIGNATED TAXI RANKS OR TAXI STOPS, WHICH SHALL EXCLUDE BUS STOPS. 2)ON THE INBOUND TRIP TO DURBAN, NO PASSENGERS MAY BE PICKED UP EN ROUTE FROM ENTERING THE N3, UNTIL REACHING UNIVERSITY AVENUE TAXI RANK NO.231 3)ON THE TRIP TO MOLWENI WYEBANK, NO PASSENGERS MAY BE SET DOWN UNTIL REACHING M13. 4)ENTRY OR RANKING ON PRIVATE PROPERTY IS NOT PERMITTED WITHOUT THE WRITTEN PERMISSION OF THE LANDLORD, A COPY OF WHICH MUST BE SUPPLIED TO THE BOARD. 5)WITHOUT HAVING ENTERED INTO AN AGREEMENT WITH OTHER OPERATORS ON A COMMON ROUTE, AS CONTEMPLATED BY SECTION 88(2) OF ACT 2000, THE PICKING UP OR SETTING OF PASSENGERS ON SUCH AGREEMENT MUST BE SUPPLIED TO THE BOARD. 6)AT RANKS, WHETHER ON-STREET OR OFF-STREET, ONLY THE TAXIS THAT CAN BE ACCOMMODATED IN THE DEMARCATED AREA MAY OCCUPY THE RANK. EXCESS VEHICLES MUST HOLD ELSEWHERE. 7)RANK PERMITS OR LETTERS OF AUTHORITY MUST BE PRODUCED IN RESPECT OF ALL RANKS IN MUNICIPAL AREAS, IN PARTICULAR MAJOR TOWNS AND CITIES AND IN PARTICULAR INTER-PROVINCIAL DESTINATIONS. 8)THE ALLOCATION OF ANY ROUTE OR PORTION OF ROUTE IS SUBJECT TO THE CONDITION THAT IT HAS BEEN APPROVED AND ALLOCATED IN GOOD FAITH AND THAT SUCH ROUTE WILL BE INVALID SHOULD IT TRANSPIRE THAT THE ROUTE OR PORTION THERE OF WILL, OR HAS CAUSED CONFLICT DUE TO IT HAVING BEEN APPROVED BASED ON INCORRECT OR FALSE INFORMATION SUPPLIED TO THE BOARD OR AS RESULT OF AN ERROR. IN SUCH INSTANCE THE OPERATING LICENCE MUST BE RETURNED TO THE BOARD FOR CORRECTION. 9)THE VEHICLE MUST BE COVERED BY MOTOR VEHICLE INSURANCE AS WELL AS PERSONAL LIABILITY INSURANCE.</p> |



transport

Department:
Transport
Province of KwaZulu-Natal

GAZETTE

LGKZNG39-2015-SEP

REGION: ALL

| | |
|-------|--|
| 12.16 | <p>ROUTE 1A KWA-DABEKA A TO PINETOWN AND RETURN From Kwa- Dabeka A Taxi Rank, passing KK Hostel turn left into North Road, turn left into 3rd Avenue, joining Dinkelman Road, turn right into Shepstone road, turn right into Crompton Street, turn right into Union Lane, Turn left into Glenugie Road joining Moodie Street, turn left into Hill Street, into Hill Street Taxi Rank and return with Hill Street, turn left into Moodie Street join Glenugie Road turn right into Lauth Street, turn left into Crompton Street, turn left into Shepstone Road turn right into Dinkelman road turn left into North Road, and proceed to Kwa-Dabeka "A" Taxi Rank</p> |
| 12.17 | <p>ROUTE 3 A KWA-DABEKA D TO PINETOWN From Kwa Dabeka, D Taxi Rank, passing Kwa- Dabeka Clinic turn right into North Road, turn right into 3rd avenue join Dinkelman Road, turn right into Shepstone Road, turn right into Crompton Street, turn right into Union Lane, turn left into Glenugie Road join Moodie Street, turn right into Hill Street, into Hill Taxi Rank and return with Hill Street, turn left into Moodie Street join Glenugie road, turn right into Lauth Street, turn left into Crompton Street, turn left into Shepstone Road, Turn right into Dinkelman road, turn left into 1st avenue, left into North Road and proceed to Kwa Dabeka "D" Taxi Rank.</p> |
| 12.18 | <p>ROUTE 4 A KWA-DABEKA D TO DURBAN AND RETURN From Kwa Dabeka D Taxi Rang, passing Kwa-Dabeka clinic turn right into North Road, turn right into 3rd Avenue, join Dinkelman Road, join Otto Volek Road, join Stapleton Road, turn left to M13, join N3, Western Free Way, turn right into Grey Street, turn left into West Street, turn left into Aliwal Street, turn left into Pine Street, turn right into Russel Street, turn left into Leopold Street, turn right into City Market, University Avenue, turn right into Rank No. 231 Warwick Avenue and return with Warwick Avenue, turn left into Cannongate Road along N3 Off Ramp and using the same route in the opposite direction and proceed to Kwa Dabeka "D" Taxi Rank.</p> |
| 12.19 | <p>ROUTE 5A KK HOSTEL TO DURBAN AND RETURN From KK Taxi Rank turn left into North Road, turn right into 12th Street join Dinkelman road join Otto Volek road, join Stapleton Road, turn right into M13 join N3, turn right into Western Freeway, turn right into Grey Street, turn left into West Street, turn left into Ailwal Street, turn left into Pine Street, turn right into Russel Street, turn left into Leopold Street, to City Market, University Avenue, turn right into Rank No. 231/ Warwick Avenue and return with Warwick Avenue turning left into Cannongate Road along N3 Off Ramp and using the same route proceeding to KK Hostel Taxi Rank</p> |
| 12.20 | <p>ROUTE 6 A KK HOSTEL TO PINETOWN From KK Rank turn left into North Road, turn right into 12th Street, join Dinkelman road, turn right into Shepstone Road, turn right into Crompton Street, turn right into Union Lane, turn left into Glenugie road, join Moodie Street, turn left into Hill Street into Hill Street Taxi Rank and return with Hill Street, turn left into Moodie Street, join Glenugie road, turn right into Lauth Street, turn left into Crompton Street, turn left into Shepstone Road, turn right into Dinkelman road, turn right into 1st Avenue, turn left into North Road, turn right into and into KK Taxi Rank.</p> |



transport

Department:
Transport
Province of KwaZulu-Natal

GAZETTE

LGKZNG39-2015-SEP

REGION: ALL

| | |
|-------|--|
| 12.21 | <p>ROUTE 7 A</p> <p>(i) KK HOSTEL TO WESTMEAD/ MOTALA FARM AND RETURN From KK Taxi Rank turn left into North Road, turn right into 12th Street, join Dinkelman Road, turn right into Shepstone Road, turn left into Crompton Street, turn right into Lauth Street, turn left into Glenugie Road, turn right into Old Main Road, Richmond Road, turn right into Trafford Street, join Goodwood Road, turn left into Mahogany road to a designated taxi stop and return along the same route to KK Taxi Rank.</p> <p>(ii) KK TO WESTMEAD/ METROFILE AND RETURN From KK Taxi Rank turn left into North Road, turn right into 12th Street join Dinkelman Road, turn right into Shepstone Road, turn right into Crompton Street, turn right into Laught Street, turn left into Glenugie Road, turn right into Old Main Road, Richmond Road, turn right into Trafford Street join Hillclimb Road, to Monza Road to a designated taxi stop, and return along the same route to KK Taxi Rank.</p> <p>(iii) KK TO WESTMEAD/BAKERY AND RETURN From KK Taxi Rank turn left into North Road, turn right into 3rd Avenue join Dinkelman Road, turn right into Shepstone Road, turn right into Crompton Street, turn right into Laught Road, turn left into Glenugie Road, turn right into Old Main Road, Richmond Road, turn right into Alexander Road, turn left into Malcom Road, turn right into Circuit Road, turn right into Clark Road, turn left unto Alexander Road to a designated taxi stop, and return along the same route to KK Taxi Rank.</p> |
| 12.22 | <p>ROUTE 11.B</p> <p>DURBAN TO PINETOWN AND RETURN From Rank No. 231 taking Cannongate Road Off-Ramp, join N3, to join M13 to join Underwood Road turn into Caversham turn left into Railway Street turn left into Hill Street and into Hill Street Taxi Rank and return along the same route in reverse</p> |
| 12.23 | <p>ROUTE 12B</p> <p>DURBAN TO WESTVILLE PRISON AND RETURN University Avenue Taxi Rank into Warwick Avenue, left into Cannongate Road, into Western Freeway (N3) left into Off- Ramp to Spine Road along Spine Road, right into Spine Road Ext. Leading to the Westville Prison . From Westville Prison turn left into Spine Road, turn to N3, join Western Free Way, turn right to Market Street, University Avenue turn right to Rank No.231 Warwick Avenue.</p> <p>No Picking up or setting down of passengers at Pavilion Shopping Centre or along Spine Road</p> <p>SPECIFIC CONDITIONS APPLICABLE TO ROUTE 12</p> <p>THAT ROUTE 12 BE ALLOCATED ONLY TO THOSE MEMBERS WHO HAVE APPLIED FOR IT AS CONSIDERED BY THE BOARD ON 20/11/2003 LIMITED TO 20 VEHICLES ONLY</p> |



transport

Department:
Transport
Province of KwaZulu-Natal

GAZETTE

LGKZNG39-2015-SEP

REGION: ALL

| | |
|---|--|
| 1) Application Number: APP0043085 | 2) Gazette Number: LGKZNG39-2015-SEP |
| 3) Applicant: M NKABINDE ID NO. 5511275253087 Association: CLERMONT AND KWADABEKA TAXI OWNERS ASS. | 4) Applicant Address: 24 LOUIS WALTERS NEW GERMANY KWAZULU-NATAL KWA-ZULU NATAL 3610 |
| 5) Existing Licence Holder: NOT APPLICABLE ID NO. NOT APPLICABLE | 6) Existing Licence Holder Address: NOT APPLICABLE |
| 7) Type of application: NEW OPERATING LICENCE | 8) Operating Licence Number: LKNKZN0117597 |
| 9) Vehicle Type: MINIBUS | 10) 1 x 15 (SEATED) + 0 (STANDING) |
| 11) Region: DURBAN WEST | |
| 12.1 | Route 1 B Kwa-Dabeka A to Pinetown and return From Kwa-Dabeka A Taxi Rank, passing KK Hostel turn left into North Road, turn left into 3rd Avenue, joining Dinkelman Road, turn right into Shepstone Road, turn right into Crompton Street, turn right into Union Lane, turn left into Glenugie Road joining Moodie Street, turn left into Hill Street, into Hill Street Taxi Rank and return with Hill Street, turn left into Moodie Street join Street join Glenugie Road turn right into Lauth Street, turn left into Crompton Street, turn left into Shepstone Road turn right into Dinkelman Road turn left into North Road, and proceed to Kwa-Dabeka "A" Taxi Rank. |
| 12.2 | Route 2 B Kwa-Dabeka A to Durban and return From Kwa-dabeka A Taxi Rank, passing KK Hostel turn left into North Road, turn right into 3rd Avenue join Dinkelman Road, joining Otto Volek Road, join Stapleton Road, join M13, join N3 turn right into Western Freeway, turn right into Grey Street turn left into West Street, turn left into Aliwal Street, turn left into Pine Street, turn right into Russel Street, turn left into Leopold Street, to City market, University Avenue turn right into Rank No. 231 Warwick Avenue and return with Warwick Avenue turn left into Cannongate Road along N3 off ramp and using the same route in the opposite direction and proceed to Kwa-Dabeka "A" Taxi Rank. |
| 12.3 | Route 3 B Kwa-Dabeka D to Pinetown and return From Kwa-dabeka D Taxi rank. passing Kwa-Dabeka Clinic turn right into North Road, turn right into 3rd Avenue join Dinkelman Road, turn right into Shepstone Road, turn right Crompton Street, turn right into Union Lane, turn left into Glenugie Road join Moodie Street, turn right into Hill Street, into Hill Taxi Rank and return with Hill Street, turn left into Moodie Street join Glenugie Road, turn right into Lauth Street, turn left into Crompton Street, turn left into Shepstone Road, turn right into Dinkelman Road, turn left into 1st Avenue left into North Road and proceed to Kwa-Dabeka "D" Taxi Rank. |
| 12.4 | Route 4 B Kwa-Dabeka D to Durban and return From Kwa-Dabeka D Taxi Rank, passing Kwa-Dabeka Clinic turn right into North Road turn right into 3rd Avenue join Dinkelman Road, join Otto Volek Road join Stapleton Road, turn left to M13 join Western Free Way, turn right into Grey Street turn left into West Street turn left into Aliwal Street turn left into Pine Street, turn right into Russel Street turn left into Leopold Street turn right into City Market University Avenue turn right into Rank No.231 Warwick Avenue and return with Warwick Avenue turn left into Cannongate Road along N3 off ramp and using the same route in the opposite direction and proceed to Kwa-Dabeka "D" Taxi Rank. |
| 12.5 | Route 5 B KK Hostel to Durban From KK Taxi Rank turn left into North Road turn right into 12th Street join Dinkelman Road Otto Volek Road join Stapleton Road turn right into M13 join N3 turn right into Western Freeway, turn right into Grey Street turn left into West Street turn left into Ailway Street turn left into Pine Street, turn right into Russel Street, turn left into Leopold Street, to City Market, University Avenue turn right into Rank No.231/ Warwick Avenue and return and return with Warwick Avenue turning left into Cannongate Road along N3 off ramp and using the same route proceeding to KK Hostel Taxi Rank. |



transport

Department:
Transport
Province of KwaZulu-Natal

GAZETTE

LGKZNG39-2015-SEP

REGION: ALL

| | |
|-------|---|
| 12.6 | <p>Route 6 B KK Hostel to Pinetown From KK Rank turn left into North Road turn right into 12th Street join Dinkelman Road turn right into Shepstone Road turn right into Crompton Street turn right into Union lane turn left into Glenugie Road join Moodie Street turn left into Hill Street into Hill Street Taxi Rank and return with Hill Street turn left into Moodie Street join Glenugie Road turn right into Lauth Street turn left into Crompton Street turn left into Shepstone Road turn right into Dinkelman Road turn right into 1st Avenue turn left into North Road turn right into and into KK Taxi Rank.</p> |
| 12.7 | <p>Route 7 B KK Hostel to Westmead / Motaala Farm From KK Taxi Rank turn left into North Road, turn right into 12th Street, join Dinkelman Road turn right into Shepstone Road turn left into Crompton Street turn right into Lauth Street turn left into Glenugie Road turn right into Old Main Road, Richmond Road turn right into Trafford Street join Goodwood Road turn left into Mahogany Road to a Designated Taxi Stop and return along the same route to KK Taxi Rank. (11) KK to Westmead / Metrofile From KK Taxi Rank turn left into North Road turn right into 12th Street join Dinkelman Road turn right into Shepstone Road turn right into Crompton Street turn right into Laught Street turn left into Glenugie Road turn right into Old main Road Richmond Road turn right into Trafford Street join Hillclimb Road to Monza Road to a designated Taxi Stop and return along the same route to KK Taxi Rank. (11) KK to Westmead / Bakery From KK Taxi Rank turn left into North Road, turn right into 3rd Avenue join Dinkelman Road turn right into Shepstone Road turn right into Crompton Street turn right into Laught Road, turn left into Glenugie road, turn right into Old main Road Richmond Road turn right into Alexandre Road, turn left into Malcom Road turn right into Circuit Road turn right into Clark Road turn left into Alexander Road to a designated taxi stop and return along the same route to KK Taxi Rank.</p> |
| 12.8 | <p>Route 8 A Clermont to Durban and return From Clermont Taxi Rank turn right into Clermont Road, join Posselt Road, turn left into Otto Volek Road Join Stapleton Road, turn right into M13 join N3, Western Free Way, turn right into Grey Street, turn left into West Street, turn left into Aliwal Street, turn left into Pine Street, turn right into Russel Street, turn left into Leopold Street, join Market Street, University Avenue turn right into Rank No. 231 Warwick Avenue and return with Warwick Avenue, turn left into Cannongate Road onto N3 off Ramp and use same route to Clermont Taxi Rank.</p> |
| 12.9 | <p>Route 9 A Clermont to Pinetown and return From Clermont Taxi Rank turn right into Clermont Road join Posselt Road join Shepstone Road, turn right into Crompton Street, turn right into Union Lane, turn left into Glenugie Road join Moodie Street, turn right into Hill Street into Hill Street Taxi Rank and return with Hill Street turn left into Moodie Street join Glenugie Road, turn right into Lauth Street, turn left into Crompton Street, turn left into shepstone Road join Posselt Road join Clermont Road turn right into North Road to Clermont Taxi Rank</p> |
| 12.10 | <p>Route 10 A (i) Clermont to Westmead and return From Clermont Taxi Rank turn into Clermont Road join Posselt Road join Shepstone Road, turn right into Crompton Street, turn right into Laught Street, turn left into Glenugie Road, turn left into Old Main Road, join Richmond Road, turn right into Trafford Road join Goodwood Road, turn left into Mahogany Road to a designated Taxi Stop and return along the same route to Clermont Taxi Rank. (ii) Clermont to Westmead/Metrofile and Return From Clermont Taxi Rank turn right into Clermont Road join Posselt Road join Shepstone Road, turn right into Crompton Street, turn right into Lauth Street, turn left into Glenugie Road, turn right into Old Main Road join Richmond Road, turn right into Trafford Road join Hillclimb Road to Monza to a designated Taxi Stop and return to Clermont Taxi Rank along the same route. (iii) Clermont to Westmead/bakery and return From Clermont Taxi Rank turn right into Clermont Road join Posselt Road Shepstone Road, turn right into Crompton Street, turn right into Lauth Street, turn left into Glenugie Road turn right into Old Main Road join Richmond Road, turn right into Alexander Road, turn left to Malcolm Road, turn right into Circuit Road, turn right into Clark Road, turn left into Alexander Road to a designated Taxi Stop and return along the same route to Clermont Taxi Rank.</p> |



transport

Department:
Transport
Province of KwaZulu-Natal

GAZETTE

LGKZNG39-2015-SEP

REGION: ALL

| | |
|-------|--|
| 12.11 | <p>Route 0</p> <p>CONDITIONS GENERAL CONDITIONS APPLICABLE TO ALL ROUTES:</p> <p>1).PASSENGERS MAY BE PICKED UP AND/OR SET DOWN ONLY AT DESIGNATED TAXI RANKS OR TAXI STOPS,WHICH SHALL EXCLUDE BUS STOPS.</p> <p>2)ON THE INBOUND TRIP TO DURBAN,NO PASSENGERS MAY BE PICKED UPEN ROUTE FROM ENTERING THE N3,UNTIL REACHING UNIVERSITY AVENUE TAXI RANK NO.231</p> <p>3)ON THE TRIP TO MOLWENI WYEBANK,NO PASSENGERS MAY BE SET DOWN UNTIL REACHING M13.</p> <p>4)ENTRY OR RANKING ON PRIVATE PROPERTY IS NOT PERMITTED WITHOUT THE WRITTEN PERMISSION OF THE LANDLORD,A COPY OF WHICH MUST BE SUPPLIED TO THE BOARD.</p> <p>5)WITHOUT HAVING ENTERED INTO AN AGREEMENT WITH OTHER OPERATORS ON A COMMON ROUTE,AS CONTEMPLATED BY SECTION 88(2) OF ACT 2000,THE PICKING UP OR SETTING OF PASSENGERS ON SUCH AGREEMENT MUST BE SUPPLIED TO THE BOARD.</p> <p>6)AT RANKS,WHETHER ON-STREET OR OFF-STREET,ONLY THE TAXIS THAT CAN BE ACCOMADATED IN THE DEMARCATED AREA MAY OCCUPY THE RANK. EXCESS VEHICLES MUST HOLD ELSEWHERE.</p> <p>7)RANK PERMITS OR LETTERS OF AUTHORITY MUST BE PRODUCED IN RESPECT OF ALL RANKS IN MUNICIPAL AREAS, IN PARTICULAR MAJOR TOWNS AND CITIES AND IN PARTICULAR INTER-PROVINCIAL DESTINATIONS.</p> <p>8)THE ALLOCATION OF ANY ROUTE OR PORTION OF ROUTE IS SUBJECT TO THE CONDITION THAT IT HAS BEEN APPROVED AND ALLOCATED IN GOOD FAITH AND THAT SUCH ROUTE WILL BE INVALID SHOULD IT TRANSPIRE THAT THE ROUTE OR PORTION THERE OF WILL,OR HAS CAUSED CONFLICT DUE TO IT HAVING BEEN APPROVED BASED ON INCORRECT OR FALSE INFORMATION SUPPLIED TO THE BOARD OR AS RESULT OF AN ERROR.IN SUCH INSTANCE THE OPERATING LICENCE MUST BE RETURNED TO THE BOARD FOR CORRECTION.</p> <p>9)THE VEHICLE MUST BE COVERED BY MOTOR VEHICLE INSURANCE AS WELL AS PERSONAL LIABILITY INSURANCE.</p> |
| 12.12 | <p>ROUTE11.B</p> <p>DURBAN TO PINETOWN AND RETURN</p> <p>From Rank No. 231 taking Cannongate Road Off-Ramp, join N3, to join M13 to join Underwood Road turn into Caversham turn left into Railway Street turn left into Hill Street and into Hill Street Taxi Rank and return along the same route in reverse</p> |
| 12.13 | <p>ROUTE 12B</p> <p>DURBAN TO WESTVILLE PRISON AND RETURN</p> <p>University Avenue Taxi Rank into Warwick Avenue, left into Cannongate Road, into Western Freeway (N3) left into Off- Ramp to Spine Road along Spine Road, right into Spine Road Ext. Leading to the Westville Prison . From Westville Prison turn left into Spine Road, turn to N3, join Western Free Way, turn right to Market Street, University Avenue turn right to Rank No.231 Warwick Avenue.</p> <p>No Picking up or setting down of passengers at Pavilion Shopping Centre or along Spine Road</p> <p>SPECIFIC CONDITIONS APPLICABLE TO ROUTE 12</p> <p>THAT ROUTE 12 BE ALLOCATED ONLY TO THOSE MEMBERS WHO HAVE APPLIED FOR IT AS CONSIDERED BY THE BOARD ON 20/11/2003 LIMITED TO 20 VEHICLES ONLY</p> |



transport

Department:
Transport
Province of KwaZulu-Natal

GAZETTE

LGKZNG39-2015-SEP

REGION: ALL

| | |
|--|--|
| 1) Application Number: APP0043086 | 2) Gazette Number: LGKZNG39-2015-SEP |
| 3) Applicant: CELE BN ID NO. 5006265226086 Association: CLERMONT AND KWADABEKA TAXI OWNERS ASS. | 4) Applicant Address: P O BOX 1142 NEW GERMANY KWAZULU NATAL 3610 |
| 5) Existing Licence Holder: NOT APPLICABLE ID NO. NOT APPLICABLE | 6) Existing Licence Holder Address: NOT APPLICABLE |
| 7) Type of application: NEW OPERATING LICENCE | 8) Operating Licence Number: LKNKZN0122340 |
| 9) Vehicle Type: MINIBUS | 10) 1 x 15 (SEATED) + 0 (STANDING) |
| 11) Region: DURBAN WEST | |
| 12.1 | <p>Route 2 A Kwa-Dabeka A to Durban From Kwa-dabeka A Taxi Rank, passing KK Hostel turn left into North Road, turn right into 3rd Avenue join Dinkelman Road, joining Otto Volek Road, join Stapleton Road, join M13, join N3 turn right into Western Freeway, turn right into Grey Street turn left into West Street, turn left into Aliwal Street, turn left into Pine Street, turn right into Russel Street, turn left into Leopold Street, to City market, University Avenue turn right into Rank No. 231 Warwick Avenue and return with Warwick Avenue turn left into Cannongate Road along N3 off ramp and using the same route in the opposite direction and proceed to Kwa-Dabeka "A" Taxi Rank.</p> |
| 12.2 | <p>Route 8 A Clermont to Durban and return From Clermont Taxi Rank turn right into Clermont Road, join Posselt Road, turn left into Otto Volek Road Join Stapleton Road, turn right into M13 join N3, Western Free Way, turn right into Grey Street, turn left into West Street, turn left into Aliwal Street, turn left into Pine Street, turn right into Russel Street, turn left into Leopold Street, join Market Street, University Avenue turn right into Rank No. 231 Warwick Avenue and return with Warwick Avenue, turn left into Cannongate Road onto N3 off Ramp and use same route to Clermont Taxi Rank.</p> |
| 12.3 | <p>Route 9 A Clermont to Pinetown and return From Clermont Taxi Rank turn right into Clermont Road join Posselt Road join Shepstone Road, turn right into Crompton Street, turn right into Union Lane, turn left into Glenugie Road join Moodie Street, turn right into Hill Street into Hill Street Taxi Rank and return with Hill Street turn left into Moodie Street join Glenugie Road, turn right into Lauth Street, turn left into Crompton Street, turn left into shepstone Road join Posselt Road join Clermont Road turn right into North Road to Clermont Taxi Rank</p> |
| 12.4 | <p>Route 10 A (i) Clermont to Westmead and return From Clermont Taxi Rank turn into Clermont Road join Posselt Road join Shepstone Road, turn right into Crompton Street, turn right into Laught Street, turn left into Glenugie Road, turn left into Old Main Road, join Richmond Road, turn right into Trafford Road join Goodwood Road, turn left into Mahogany Road a to a designated Taxi Stop and return along the same route to Clermont Taxi Rank. (ii) Clermont to Westmead/Metrofile and Return From Clermont Taxi Rank turn right into Clermont Road join Posselt Road join Shepstone Road, turn right into Crompton Street, turn right into Lauth Street, turn left into Glenugie Road, turn right into Old Main Road join Richmond Road, turn right into Trafford Road join Hillclimb Road to Monza to a designated Taxi Stop and return to Clermont Taxi Rank along the same route. (iii) Clermont to Westmead/bakery and return From Clermont Taxi Rank turn right into Clermont Road join Posselt Road Shepstone Road, turn right into Crompton Street, turn right into Lauth Street, turn left into Glenugie Road turn right into Old Main Road join Richmond Road, turn right into Alexander Road, turn left to Malcolm Road, turn right into Circuit Road, turn right into Clark Road, turn left into Alexander Road to a designated Taxi Stop and return along the same route to Clermont Taxi Rank.</p> |



transport

Department:
Transport
Province of KwaZulu-Natal

GAZETTE

LGKZNG39-2015-SEP

REGION: ALL

| | |
|------|--|
| 12.5 | <p>Route 0</p> <p>CONDITIONS GENERAL CONDITIONS APPLICABLE TO ALL ROUTES:</p> <p>1).PASSENGERS MAY BE PICKED UP AND/OR SET DOWN ONLY AT DESIGNATED TAXI RANKS OR TAXI STOPS,WHICH SHALL EXCLUDE BUS STOPS.</p> <p>2)ON THE INBOUND TRIP TO DURBAN,NO PASSENGERS MAY BE PICKED UPEN ROUTE FROM ENTERING THE N3,UNTIL REACHING UNIVERSITY AVENUE TAXI RANK NO.231</p> <p>3)ON THE TRIP TO MOLWENI WYEBANK,NO PASSENGERS MAY BE SET DOWN UNTIL REACHING M13.</p> <p>4)ENTRY OR RANKING ON PRIVATE PROPERTY IS NOT PERMITTED WITHOUT THE WRITTEN PERMISSION OF THE LANDLORD,A COPY OF WHICH MUST BE SUPPLIED TO THE BOARD.</p> <p>5)WITHOUT HAVING ENTERED INTO AN AGREEMENT WITH OTHER OPERATORS ON A COMMON ROUTE,AS CONTEMPLATED BY SECTION 88(2) OF ACT 2000,THE PICKING UP OR SETTING OF PASSENGERS ON SUCH AGREEMENT MUST BE SUPPLIED TO THE BOARD.</p> <p>6)AT RANKS,WHETHER ON-STREET OR OFF-STREET,ONLY THE TAXIS THAT CAN BE ACCOMADATED IN THE DEMARCATED AREA MAY OCCUPY THE RANK. EXCESS VEHICLES MUST HOLD ELSEWHERE.</p> <p>7)RANK PERMITS OR LETTERS OF AUTHORITY MUST BE PRODUCED IN RESPECT OF ALL RANKS IN MUNICIPAL AREAS, IN PARTICULAR MAJOR TOWNS AND CITIES AND IN PARTICULAR INTER-PROVINCIAL DESTINATIONS.</p> <p>8)THE ALLOCATION OF ANY ROUTE OR PORTION OF ROUTE IS SUBJECT TO THE CONDITION THAT IT HAS BEEN APPROVED AND ALLOCATED IN GOOD FAITH AND THAT SUCH ROUTE WILL BE INVALID SHOULD IT TRANSPIRE THAT THE ROUTE OR PORTION THERE OF WILL,OR HAS CAUSED CONFLICT DUE TO IT HAVING BEEN APPROVED BASED ON INCORRECT OR FALSE INFORMATION SUPPLIED TO THE BOARD OR AS RESULT OF AN ERROR.IN SUCH INSTANCE THE OPERATING LICENCE MUST BE RETURNED TO THE BOARD FOR CORRECTION.</p> <p>9)THE VEHICLE MUST BE COVERED BY MOTOR VEHICLE INSURANCE AS WELL AS PERSONAL LIABILITY INSURANCE.</p> |
| 12.6 | <p>ROUTE 1A</p> <p>KWA-DABEKA A TO PINETOWN AND RETURN</p> <p>From Kwa- Dabeka A Taxi Rank, passing KK Hostel turn left into North Road, turn left into 3rd Avenue, joining Dinkelman Road, turn right into Shepstone road, turn right into Crompton Street, turn right into Union Lane, Turn left into Glenugie Road joining Moodie Street, turn left into Hill Street, into Hill Street Taxi Rank and return with Hill Street, turn left into Moodie Street join Glenugie Road turn right into Lauth Street, turn left into Crompton Street, turn left into Shepstone Road turn right into Dinkelman road turn left into North Road, and proceed to Kwa-Dabeka "A" Taxi Rank</p> |
| 12.7 | <p>ROUTE 3 A</p> <p>KWA-DABEKA D TO PINETOWN</p> <p>From Kwa Dabeka, D Taxi Rank, passing Kwa- Dabeka Clinic turn right into North Road, turn right into 3rd avenue join Dinkelman Road, turn right into Shepstone Road, turn right into Crompton Street, turn right into Union Lane, turn left into Glenugie Road join Moodie Street, turn right into Hill Street, into Hill Taxi Rank and return with Hill Street, turn left into Moodie Street join Glenugie road, turn right into Lauth Street, turn left into Crompton Street, turn left into Shepstone Road, Turn right into Dinkelman road, turn left into 1st avenue, left into North Road and proceed to Kwa Dabeka "D" Taxi Rank.</p> |
| 12.8 | <p>ROUTE 4 A</p> <p>KWA-DABEKA D TO DURBAN AND RETURN</p> <p>From Kwa Dabeka D Taxi Rang, passing Kwa-Dabeka clinic turn right into North Road, turn right into 3rd Avenue, join Dinkleman Road, join Otto Volek Road, join Stapleton Road, turn left to M13, join N3, Western Free Way, turn right into Grey Street, turn left into West Street, turn left into Aliwal Street, turn left into Pine Street, turn right into Russel Street, turn left into Leopold Street, turn right into City Market, University Avenue, turn right into Rank No. 231 Warwick Avenue and return with Warwick Avenue, turn left into Cannongate Road along N3 Off Ramp and using the same route in the opposite direction and proceed to Kwa Dabeka "D" Taxi Rank.</p> |
| 12.9 | <p>ROUTE 5A</p> <p>KK HOSTEL TO DURBAN AND RETURN</p> <p>From KK Taxi Rank turn left into North Road, turn right into 12th Street join Dinkelman road join Otto Volek road, join Stapleton Road, turn right into M13 join N3, turn right into Western Freeway, turn right into Grey Street, turn left into West Street, turn left into Ailwal Street, turn left into Pine Street, turn right into Russel Street, turn left into Leopold Street, to City Market, University Avenue, turn right into Rank No. 231/ Warwick Avenue and return with Warwick Avenue turning left into Cannongate Road along N3 Off Ramp and using the same route proceeding to KK Hostel Taxi Rank</p> |



transport

Department:
Transport
Province of KwaZulu-Natal

GAZETTE

LGKZNG39-2015-SEP

REGION: ALL

| | |
|-------|---|
| 12.10 | <p>ROUTE 6 A KK HOSTEL TO PINETOWN From KK Rank turn left into North Road, turn right into 12th Street, join Dinkelman road, turn right into Shepstone Road, turn right into Crompton Street, turn right into Union Lane, turn left into Glenugie road, join Moodie Street, turn left into Hill Street into Hill Street Taxi Rank and return with Hill Street, turn left into Moodie Street, join Glenugie road, turn right into Lauth Street, turn left into Crompton Street, turn left into Shepstone Road, turn right into Dinkelman road, turn right into 1st Avenue, turn left into North Road, turn right into and into KK Taxi Rank.</p> |
| 12.11 | <p>ROUTE 7 A (i) KK HOSTEL TO WESTMEAD/ MOTALA FARM AND RETURN From KK Taxi Rank turn left into North Road, turn right into 12th Street, join Dinkelman Road, turn right into Shepstone Road, turn left into Crompton Street, turn right into Lauth Street, turn left into Glenugie Road, turn right into Old Main Road, Richmond Road, turn right into Trafford Street, join Goodwood Road, turn left into Mahogany road to a designated taxi stop and return along the same route to KK Taxi Rank.</p> <p>(ii) KK TO WESTMEAD/ METROFILE AND RETURN From KK Taxi Rank turn left into North Road, turn right into 12th Street join Dinkelman Road, turn right into Shepstone Road, turn right into Crompton Street, turn right into Laught Street, turn left into Glenugie Road, turn right into Old Main Road, Richmond Road, turn right into Trafford Street join Hillclimb Road, to Monza Road to a designated taxi stop, and return along the same route to KK Taxi Rank.</p> <p>(iii) KK TO WESTMEAD/BAKERY AND RETURN From KK Taxi Rank turn left into North Road, turn right into 3rd Avenue join Dinkelman Road, turn right into Shepstone Road, turn right into Crompton Street, turn right into Laught Road, turn left into Glenugie Road, turn right into Old Main Road, Richmond Road, turn right into Alexander Road, turn left into Malcom Road, turn right into Circuit Road, turn right into Clark Road, turn left unto Alexander Road to a designated taxi stop, and return along the same route to KK Taxi Rank.</p> |



transport

Department:
Transport
Province of KwaZulu-Natal

GAZETTE

LGKZNG39-2015-SEP

REGION: ALL

| | |
|--|---|
| 1) Application Number: APP0043078 | 2) Gazette Number: LGKZNG39-2015-SEP |
| 3) Applicant: ZA NGCOBO ID NO. 4906155398088 Association: CLERMONT AND KWADABEKA TAXI OWNERS ASS. | 4) Applicant Address: 11 DAISY LANE WYEBANK KWAZULU-NATAL KWA-ZULU NATAL 3610 |
| 5) Existing Licence Holder: NOT APPLICABLE ID NO. NOT APPLICABLE | 6) Existing Licence Holder Address: NOT APPLICABLE |
| 7) Type of application: NEW OPERATING LICENCE | 8) Operating Licence Number: LKNKZN0121724 |
| 9) Vehicle Type: MINIBUS | 10) 1 x 13 (SEATED) + 0 (STANDING) |
| 11) Region: DURBAN WEST | |
| 12.1 | Route 2 B Kwa-Dabeka A to Durban and return From Kwa-dabeka A Taxi Rank, passing KK Hostel turn left into North Road, turn right into 3rd Avenue join Dinkelman Road, joining Otto Volek Road, join Stapleton Road, join M13, join N3 turn right into Western Freeway, turn right into Grey Street turn left into West Street, turn left into Aliwal Street, turn left into Pine Street, turn right into Russel Street, turn left into Leopold Street, to City market, University Avenue turn right into Rank No. 231 Warwick Avenue and return with Warwick Avenue turn left into Cannongate Road along N3 off ramp and using the same route in the opposite direction and proceed to Kwa-Dabeka "A" Taxi Rank. |
| 12.2 | Route 9 B Clermont to Pinetown and return From Clermont Taxi Rank turn right into Clermont Road join Posselt road join Shepstone Road, turn right into Crompton Street, turn right into Union lane, turn left into Glenugie Road join Moodie, turn right into Hill Street into Hill Street Taxi Rank and return with Hill Street turn left into Moodie Street join Glenugie Road turn right into Laught Street, turn left into Crompton Street, turn left into Shepstone Road join Polsselt Road Clermont Road join Clermont Road turn right into North to Clermont Taxi Rank. |
| 12.3 | Route 10 B Clermont to Westmead and return From Clermont Taxi Rank turn right into Clermont Road join Posselt Road Shepstone road, turn right into Crompton Street turn right into Laught Street turn left into Glenugie Road, turn left into Old Main Road, join Richmond Road, turn right into Trafford road join Goodwood Road, turn left into Mahogany Road a to a designated Taxi Stop and return along the same route to Clermont Taxi Rank. (ii) Clermont to Westmead/Metrofile and return From Clermont Taxi Rank turn right into Clermont Road join Posselt Road join Shepstone Road turn right into Crompton Street turn right into Laught Street turn left into Glenugie Road turn right into Old Main Road join Richmond Road turn right into Trafford Road join Hillclimb Road to Monza Road to a designated Taxi Stop and return to Clermont Taxi Rank along the same route. (iii) Clermont to Westmead/Bakery and return From Clermont Taxi Rank turn right into Clermont Road join Posselt Road join Shepstone Road turn right into Crompton Street turn right into Laught Street turn left into Glenugie Road turn right into Old Main Road join Richmond Road turn right into Alexander Road turn left to Malcolm Road turn right into Circuit Road turn right into Clark Road turn left into Alexander Road to a designated Taxi Stop and return along the same route to Clermont Taxi Rank. |



transport

Department:
Transport
Province of KwaZulu-Natal

GAZETTE

LGKZNG39-2015-SEP

REGION: ALL

| | |
|------|--|
| 12.4 | <p>Route 0</p> <p>CONDITIONS GENERAL CONDITIONS APPLICABLE TO ALL ROUTES:</p> <p>1).PASSENGERS MAY BE PICKED UP AND/OR SET DOWN ONLY AT DESIGNATED TAXI RANKS OR TAXI STOPS,WHICH SHALL EXCLUDE BUS STOPS.</p> <p>2)ON THE INBOUND TRIP TO DURBAN,NO PASSENGERS MAY BE PICKED UPEN ROUTE FROM ENTERING THE N3,UNTIL REACHING UNIVERSITY AVENUE TAXI RANK NO.231</p> <p>3)ON THE TRIP TO MOLWENI WYEBANK,NO PASSENGERS MAY BE SET DOWN UNTIL REACHING M13.</p> <p>4)ENTRY OR RANKING ON PRIVATE PROPERTY IS NOT PERMITTED WITHOUT THE WRITTEN PERMISSION OF THE LANDLORD,A COPY OF WHICH MUST BE SUPPLIED TO THE BOARD.</p> <p>5)WITHOUT HAVING ENTERED INTO AN AGREEMENT WITH OTHER OPERATORS ON A COMMON ROUTE,AS CONTEMPLATED BY SECTION 88(2) OF ACT 2000,THE PICKING UP OR SETTING OF PASSENGERS ON SUCH AGREEMENT MUST BE SUPPLIED TO THE BOARD.</p> <p>6)AT RANKS,WHETHER ON-STREET OR OFF-STREET,ONLY THE TAXIS THAT CAN BE ACCOMADATED IN THE DEMARCATED AREA MAY OCCUPY THE RANK. EXCESS VEHICLES MUST HOLD ELSEWHERE.</p> <p>7)RANK PERMITS OR LETTERS OF AUTHORITY MUST BE PRODUCED IN RESPECT OF ALL RANKS IN MUNICIPAL AREAS, IN PARTICULAR MAJOR TOWNS AND CITIES AND IN PARTICULAR INTER-PROVINCIAL DESTINATIONS.</p> <p>8)THE ALLOCATION OF ANY ROUTE OR PORTION OF ROUTE IS SUBJECT TO THE CONDITION THAT IT HAS BEEN APPROVED AND ALLOCATED IN GOOD FAITH AND THAT SUCH ROUTE WILL BE INVALID SHOULD IT TRANSPIRE THAT THE ROUTE OR PORTION THERE OF WILL,OR HAS CAUSED CONFLICT DUE TO IT HAVING BEEN APPROVED BASED ON INCORRECT OR FALSE INFORMATION SUPPLIED TO THE BOARD OR AS RESULT OF AN ERROR.IN SUCH INSTANCE THE OPERATING LICENCE MUST BE RETURNED TO THE BOARD FOR CORRECTION.</p> <p>9)THE VEHICLE MUST BE COVERED BY MOTOR VEHICLE INSURANCE AS WELL AS PERSONAL LIABILITY INSURANCE.</p> |
| 12.5 | <p>ROUTE6 A</p> <p>KK HOSTEL TO PINETOWN</p> <p>From KK Rank turn left into North Road, turn right into 12th Street, join Dinkelman road, turn right into Shepstone Road, turn right into Crompton Street, turn right into Union Lane, turn left into Glenugie road, join Moodie Street, turn left into Hill Street into Hill Street Taxi Rank and return with Hill Street, turn left into Moodie Street, join Glenugie road, turn right into Lauth Street, turn left into Crompton Street, turn left into Shepstone Road, turn right into Dinkelman road, turn right into 1st Avenue, turn left into North Road, turn right into and into KK Taxi Rank.</p> |
| 12.6 | <p>ROUTE11.B</p> <p>DURBAN TO PINETOWN AND RETURN</p> <p>From Rank No. 231 taking Cannongate Road Off-Ramp, join N3, to join M13 to join Underwood Road turn into Caversham turn left into Railway Street turn left into Hill Street and into Hill Street Taxi Rank and return along the same route in reverse</p> |



transport

Department:
Transport
Province of KwaZulu-Natal

GAZETTE

LGKZNG39-2015-SEP

REGION: ALL

| | |
|--|--|
| 1) Application Number: APP0043080 | 2) Gazette Number: LGKZNG39-2015-SEP |
| 3) Applicant: VJ SOSIBO ID NO. 5508045725089 Association: CLERMONT AND KWADABEKA TAXI OWNERS ASS. | 4) Applicant Address: 24 LOUIS WALTERS NEW GERMANY KWAZULU-NATAL KWA-ZULU NATAL 3610 |
| 5) Existing Licence Holder: NOT APPLICABLE ID NO. NOT APPLICABLE | 6) Existing Licence Holder Address: NOT APPLICABLE |
| 7) Type of application: NEW OPERATING LICENCE | 8) Operating Licence Number: LKNKZN0121247 |
| 9) Vehicle Type: MINIBUS | 10) 1 x 15 (SEATED) + 0 (STANDING) |
| 11) Region: DURBAN WEST | |
| 12.1 | <p>Route 2 A Kwa-Dabeka A to Durban From Kwa-dabeka A Taxi Rank, passing KK Hostel turn left into North Road, turn right into 3rd Avenue join Dinkelman Road, joining Otto Volek Road, join Stapleton Road, join M13, join N3 turn right into Western Freeway, turn right into Grey Street turn left into West Street, turn left into Aliwal Street, turn left into Pine Street, turn right into Russel Street, turn left into Leopold Street, to City market, University Avenue turn right into Rank No. 231 Warwick Avenue and return with Warwick Avenue turn left into Cannongate Road along N3 off ramp and using the same route in the opposite direction and proceed to Kwa-Dabeka "A" Taxi Rank.</p> |
| 12.2 | <p>Route 0 CONDITIONS GENERAL CONDITIONS APPLICABLE TO ALL ROUTES: 1) PASSENGERS MAY BE PICKED UP AND/OR SET DOWN ONLY AT DESIGNATED TAXI RANKS OR TAXI STOPS, WHICH SHALL EXCLUDE BUS STOPS. 2) ON THE INBOUND TRIP TO DURBAN, NO PASSENGERS MAY BE PICKED UP EN ROUTE FROM ENTERING THE N3, UNTIL REACHING UNIVERSITY AVENUE TAXI RANK NO. 231 3) ON THE TRIP TO MOLWENI WYEBANK, NO PASSENGERS MAY BE SET DOWN UNTIL REACHING M13. 4) ENTRY OR RANKING ON PRIVATE PROPERTY IS NOT PERMITTED WITHOUT THE WRITTEN PERMISSION OF THE LANDLORD, A COPY OF WHICH MUST BE SUPPLIED TO THE BOARD. 5) WITHOUT HAVING ENTERED INTO AN AGREEMENT WITH OTHER OPERATORS ON A COMMON ROUTE, AS CONTEMPLATED BY SECTION 88(2) OF ACT 2000, THE PICKING UP OR SETTING OF PASSENGERS ON SUCH AGREEMENT MUST BE SUPPLIED TO THE BOARD. 6) AT RANKS, WHETHER ON-STREET OR OFF-STREET, ONLY THE TAXIS THAT CAN BE ACCOMMODATED IN THE DEMARCATED AREA MAY OCCUPY THE RANK. EXCESS VEHICLES MUST HOLD ELSEWHERE. 7) RANK PERMITS OR LETTERS OF AUTHORITY MUST BE PRODUCED IN RESPECT OF ALL RANKS IN MUNICIPAL AREAS, IN PARTICULAR MAJOR TOWNS AND CITIES AND IN PARTICULAR INTER-PROVINCIAL DESTINATIONS. 8) THE ALLOCATION OF ANY ROUTE OR PORTION OF ROUTE IS SUBJECT TO THE CONDITION THAT IT HAS BEEN APPROVED AND ALLOCATED IN GOOD FAITH AND THAT SUCH ROUTE WILL BE INVALID SHOULD IT TRANSPIRE THAT THE ROUTE OR PORTION THERE OF WILL, OR HAS CAUSED CONFLICT DUE TO IT HAVING BEEN APPROVED BASED ON INCORRECT OR FALSE INFORMATION SUPPLIED TO THE BOARD OR AS RESULT OF AN ERROR. IN SUCH INSTANCE THE OPERATING LICENCE MUST BE RETURNED TO THE BOARD FOR CORRECTION. 9) THE VEHICLE MUST BE COVERED BY MOTOR VEHICLE INSURANCE AS WELL AS PERSONAL LIABILITY INSURANCE.</p> |
| 12.3 | <p>ROUTE 1A KWA-DABEKA A TO PINETOWN AND RETURN From Kwa- Dabeka A Taxi Rank, passing KK Hostel turn left into North Road, turn left into 3rd Avenue, joining Dinkelman Road, turn right into Shepstone road, turn right into Crompton Street, turn right into Union Lane, Turn left into Glenugie Road joining Moodie Street, turn left into Hill Street, into Hill Street Taxi Rank and return with Hill Street, turn left into Moodie Street join Glenugie Road turn right into Lauth Street, turn left into Crompton Street, turn left into Shepstone Road turn right into Dinkelman road turn left into North Road, and proceed to Kwa-Dabeka "A" Taxi Rank</p> |

**transport**

Department:
Transport
Province of KwaZulu-Natal

GAZETTE**LGKZNG39-2015-SEP****REGION: ALL****12.4****ROUTE 3 A****KWA-DABEKA D TO PINETOWN**

From Kwa Dabeka, D Taxi Rank, passing Kwa- Dabeka Clinic turn right into North Road, turn right into 3rd avenue join Dinkelman Road, turn right into Shepstone Road, turn right into Crompton Street, turn right into Union Lane, turn left into Glenugie Road join Moodie Street, turn right into Hill Street, into Hill Taxi Rank and return with Hill Street, turn left into Moodie Street join Glenugie road, turn right into Lauth Street, turn left into Crompton Street, turn left into Shepstone Road, Turn right into Dinkelman road, turn left into 1st avenue, left into North Road and proceed to Kwa Dabeka "D" Taxi Rank.



transport

Department:
Transport
Province of KwaZulu-Natal

GAZETTE

LGKZNG39-2015-SEP

REGION: ALL

| | |
|--|---|
| 1) Application Number: APP0043081 | 2) Gazette Number: LGKZNG39-2015-SEP |
| 3) Applicant: KM ZULU ID NO. 5411205277084 Association: CLERMONT AND KWADABEKA TAXI OWNERS ASS. | 4) Applicant Address: P O BOX 213 CLERNAVILLE KWAZULU-NATAL KWA-ZULU NATAL 3602 |
| 5) Existing Licence Holder: NOT APPLICABLE ID NO. NOT APPLICABLE | 6) Existing Licence Holder Address: NOT APPLICABLE |
| 7) Type of application: NEW OPERATING LICENCE | 8) Operating Licence Number: LKNKZN0122662 |
| 9) Vehicle Type: MINIBUS | 10) 1 x 13 (SEATED) + 0 (STANDING) |
| 11) Region: DURBAN WEST | |
| 12.1 | Route 2 A Kwa-Dabeka A to Durban From Kwa-dabeka A Taxi Rank, passing KK Hostel turn left into North Road, turn right into 3rd Avenue join Dinkelman Road, joining Otto Volek Road, join Stapleton Road, join M13, join N3 turn right into Western Freeway, turn right into Grey Street turn left into West Street, turn left into Aliwal Street, turn left into Pine Street, turn right into Russel Street, turn left into Leopold Street, to City market, University Avenue turn right into Rank No. 231 Warwick Avenue and return with Warwick Avenue turn left into Cannongate Road along N3 off ramp and using the same route in the opposite direction and proceed to Kwa-Dabeka "A" Taxi Rank. |
| 12.2 | Route 8 A Clermont to Durban and return From Clermont Taxi Rank turn right into Clermont Road, join Posselt Road, turn left into Otto Volek Road Join Stapleton Road, turn right into M13 join N3, Western Free Way, turn right into Grey Street, turn left into West Street, turn left into Aliwal Street, turn left into Pine Street, turn right into Russel Street, turn left into Leopold Street, join Market Street, University Avenue turn right into Rank No. 231 Warwick Avenue and return with Warwick Avenue, turn left into Cannongate Road onto N3 off Ramp and use same route to Clermont Taxi Rank. |
| 12.3 | Route 9 A Clermont to Pinetown and return From Clermont Taxi Rank turn right into Clermont Road join Posselt Road join Shepstone Road, turn right into Crompton Street, turn right into Union Lane, turn left into Glenugie Road join Moodie Street, turn right into Hill Street into Hill Street Taxi Rank and return with Hill Street turn left into Moodie Street join Glenugie Road, turn right into Lauth Street, turn left into Crompton Street, turn left into shepstone Road join Posselt Road join Clermont Road turn right into North Road to Clermont Taxi Rank |
| 12.4 | Route 10 A (i) Clermont to Westmead and return From Clermont Taxi Rank turn into Clermont Road join Posselt Road join Shepstone Road, turn right into Crompton Street, turn right into Laught Street, turn left into Glenugie Road, turn left into Old Main Road, join Richmond Road, turn right into Trafford Road join Goodwood Road, turn left into Mahogany Road to a designated Taxi Stop and return along the same route to Clermont Taxi Rank. (ii) Clermont to Westmead/Metrofile and Return From Clermont Taxi Rank turn right into Clermont Road join Posselt Road join Shepstone Road, turn right into Crompton Street, turn right into Lauth Street, turn left into Glenugie Road, turn right into Old Main Road join Richmond Road, turn right into Trafford Road join Hillclimb Road to Monza to a designated Taxi Stop and return to Clermont Taxi Rank along the same route. (iii) Clermont to Westmead/bakery and return From Clermont Taxi Rank turn right into Clermont Road join Posselt Road Shepstone Road, turn right into Crompton Street, turn right into Lauth Street, turn left into Glenugie Road turn right into Old Main Road join Richmond Road, turn right into Alexander Road, turn left to Malcolm Road, turn right into Circuit Road, turn right into Clark Road, turn left into Alexander Road to a designated Taxi Stop and return along the same route to Clermont Taxi Rank. |



transport

Department:
Transport
Province of KwaZulu-Natal

GAZETTE

LGKZNG39-2015-SEP

REGION: ALL

| | |
|------|--|
| 12.5 | <p>Route 0</p> <p>CONDITIONS GENERAL CONDITIONS APPLICABLE TO ALL ROUTES:</p> <p>1) PASSENGERS MAY BE PICKED UP AND/OR SET DOWN ONLY AT DESIGNATED TAXI RANKS OR TAXI STOPS, WHICH SHALL EXCLUDE BUS STOPS.</p> <p>2) ON THE INBOUND TRIP TO DURBAN, NO PASSENGERS MAY BE PICKED UP EN ROUTE FROM ENTERING THE N3, UNTIL REACHING UNIVERSITY AVENUE TAXI RANK NO. 231</p> <p>3) ON THE TRIP TO MOLWENI WYEBANK, NO PASSENGERS MAY BE SET DOWN UNTIL REACHING M13.</p> <p>4) ENTRY OR RANKING ON PRIVATE PROPERTY IS NOT PERMITTED WITHOUT THE WRITTEN PERMISSION OF THE LANDLORD, A COPY OF WHICH MUST BE SUPPLIED TO THE BOARD.</p> <p>5) WITHOUT HAVING ENTERED INTO AN AGREEMENT WITH OTHER OPERATORS ON A COMMON ROUTE, AS CONTEMPLATED BY SECTION 88(2) OF ACT 2000, THE PICKING UP OR SETTING OF PASSENGERS ON SUCH AGREEMENT MUST BE SUPPLIED TO THE BOARD.</p> <p>6) AT RANKS, WHETHER ON-STREET OR OFF-STREET, ONLY THE TAXIS THAT CAN BE ACCOMMODATED IN THE DEMARCATED AREA MAY OCCUPY THE RANK. EXCESS VEHICLES MUST HOLD ELSEWHERE.</p> <p>7) RANK PERMITS OR LETTERS OF AUTHORITY MUST BE PRODUCED IN RESPECT OF ALL RANKS IN MUNICIPAL AREAS, IN PARTICULAR MAJOR TOWNS AND CITIES AND IN PARTICULAR INTER-PROVINCIAL DESTINATIONS.</p> <p>8) THE ALLOCATION OF ANY ROUTE OR PORTION OF ROUTE IS SUBJECT TO THE CONDITION THAT IT HAS BEEN APPROVED AND ALLOCATED IN GOOD FAITH AND THAT SUCH ROUTE WILL BE INVALID SHOULD IT TRANSPIRE THAT THE ROUTE OR PORTION THERE OF WILL, OR HAS CAUSED CONFLICT DUE TO IT HAVING BEEN APPROVED BASED ON INCORRECT OR FALSE INFORMATION SUPPLIED TO THE BOARD OR AS RESULT OF AN ERROR. IN SUCH INSTANCE THE OPERATING LICENCE MUST BE RETURNED TO THE BOARD FOR CORRECTION.</p> <p>9) THE VEHICLE MUST BE COVERED BY MOTOR VEHICLE INSURANCE AS WELL AS PERSONAL LIABILITY INSURANCE.</p> |
| 12.6 | <p>ROUTE 1A</p> <p>KWA-DABEKA A TO PINETOWN AND RETURN</p> <p>From Kwa- Dabeka A Taxi Rank, passing KK Hostel turn left into North Road, turn left into 3rd Avenue, joining Dinkelman Road, turn right into Shepstone road, turn right into Crompton Street, turn right into Union Lane, Turn left into Glenugie Road joining Moodie Street, turn left into Hill Street, into Hill Street Taxi Rank and return with Hill Street, turn left into Moodie Street join Glenugie Road turn right into Lauth Street, turn left into Crompton Street, turn left into Shepstone Road turn right into Dinkelman road turn left into North Road, and proceed to Kwa-Dabeka "A" Taxi Rank</p> |
| 12.7 | <p>ROUTE 3 A</p> <p>KWA-DABEKA D TO PINETOWN</p> <p>From Kwa Dabeka, D Taxi Rank, passing Kwa- Dabeka Clinic turn right into North Road, turn right into 3rd avenue join Dinkelman Road, turn right into Shepstone Road, turn right into Crompton Street, turn right into Union Lane, turn left into Glenugie Road join Moodie Street, turn right into Hill Street, into Hill Taxi Rank and return with Hill Street, turn left into Moodie Street join Glenugie road, turn right into Lauth Street, turn left into Crompton Street, turn left into Shepstone Road, Turn right into Dinkelman road, turn left into 1st avenue, left into North Road and proceed to Kwa Dabeka "D" Taxi Rank.</p> |
| 12.8 | <p>ROUTE 4 A</p> <p>KWA-DABEKA D TO DURBAN AND RETURN</p> <p>From Kwa Dabeka D Taxi Rang, passing Kwa-Dabeka clinic turn right into North Road, turn right into 3rd Avenue, join Dinkelman Road, join Otto Volek Road, join Stapleton Road, turn left to M13, join N3, Western Free Way, turn right into Grey Street, turn left into West Street, turn left into Aliwal Street, turn left into Pine Street, turn right into Russel Street, turn left into Leopold Street, turn right into City Market, University Avenue, turn right into Rank No. 231 Warwick Avenue and return with Warwick Avenue, turn left into Cannongate Road along N3 Off Ramp and using the same route in the opposite direction and proceed to Kwa Dabeka "D" Taxi Rank.</p> |
| 12.9 | <p>ROUTE 5A</p> <p>KK HOSTEL TO DURBAN AND RETURN</p> <p>From KK Taxi Rank turn left into North Road, turn right into 12th Street join Dinkelman road join Otto Volek road, join Stapleton Road, turn right into M13 join N3, turn right into Western Freeway, turn right into Grey Street, turn left into West Street, turn left into Ailwal Street, turn left into Pine Street, turn right into Russel Street, turn left into Leopold Street, to City Market, University Avenue, turn right into Rank No. 231/ Warwick Avenue and return with Warwick Avenue turning left into Cannongate Road along N3 Off Ramp and using the same route proceeding to KK Hostel Taxi Rank</p> |



transport

Department:
Transport
Province of KwaZulu-Natal

GAZETTE

LGKZNG39-2015-SEP

REGION: ALL

| | |
|-------|---|
| 12.10 | <p>ROUTE 6 A KK HOSTEL TO PINETOWN From KK Rank turn left into North Road, turn right into 12th Street, join Dinkelman road, turn right into Shepstone Road, turn right into Crompton Street, turn right into Union Lane, turn left into Glenugie road, join Moodie Street, turn left into Hill Street into Hill Street Taxi Rank and return with Hill Street, turn left into Moodie Street, join Glenugie road, turn right into Lauth Street, turn left into Crompton Street, turn left into Shepstone Road, turn right into Dinkelman road, turn right into 1st Avenue, turn left into North Road, turn right into and into KK Taxi Rank.</p> |
| 12.11 | <p>ROUTE 7 A (i) KK HOSTEL TO WESTMEAD/ MOTALA FARM AND RETURN From KK Taxi Rank turn left into North Road, turn right into 12th Street, join Dinkelman Road, turn right into Shepstone Road, turn left into Crompton Street, turn right into Lauth Street, turn left into Glenugie Road, turn right into Old Main Road, Richmond Road, turn right into Trafford Street, join Goodwood Road, turn left into Mahogany road to a designated taxi stop and return along the same route to KK Taxi Rank.</p> <p>(ii) KK TO WESTMEAD/ METROFILE AND RETURN From KK Taxi Rank turn left into North Road, turn right into 12th Street join Dinkelman Road, turn right into Shepstone Road, turn right into Crompton Street, turn right into Laught Street, turn left into Glenugie Road, turn right into Old Main Road, Richmond Road, turn right into Trafford Street join Hillclimb Road, to Monza Road to a designated taxi stop, and return along the same route to KK Taxi Rank.</p> <p>(iii) KK TO WESTMEAD/BAKERY AND RETURN From KK Taxi Rank turn left into North Road, turn right into 3rd Avenue join Dinkelman Road, turn right into Shepstone Road, turn right into Crompton Street, turn right into Laught Road, turn left into Glenugie Road, turn right into Old Main Road, Richmond Road, turn right into Alexander Road, turn left into Malcom Road, turn right into Circuit Road, turn right into Clark Road, turn left unto Alexander Road to a designated taxi stop, and return along the same route to KK Taxi Rank.</p> |



transport

Department:
Transport
Province of KwaZulu-Natal

GAZETTE

LGKZNG39-2015-SEP

REGION: ALL

| | |
|---|---|
| 1) Application Number: APP0042981 | 2) Gazette Number: LGKZNG39-2015-SEP |
| 3) Applicant: NE NSELE ID NO. 5206210745087 Association: CLERMONT AND KWADABEKA TAXI OWNERS ASS. | 4) Applicant Address: P O BOX 511 CLERNAVILLE PINETOWN KWA-ZULU NATAL 3602 |
| 5) Existing Licence Holder: NOT APPLICABLE ID NO. NOT APPLICABLE | 6) Existing Licence Holder Address: NOT APPLICABLE |
| 7) Type of application: NEW OPERATING LICENCE | 8) Operating Licence Number: LKNKZN019584 |
| 9) Vehicle Type: MINIBUS | 10) 1 x 15 (SEATED) + 0 (STANDING) |
| 11) Region: DURBAN WEST | |
| 12.1 | Route 2 A Kwa-Dabeka A to Durban From Kwa-dabeka A Taxi Rank, passing KK Hostel turn left into North Road, turn right into 3rd Avenue join Dinkelman Road, joining Otto Volek Road,join Stapleton Road, join M13, join N3 turn right into Western Freeway, turn right into Grey Street turn left into West Street, turn left into Aliwal Street, turn left into Pine Street, turn right into Russel Street, turn left into Leopold Street, to City market, University Avenue turn right into Rank No. 231 Warwick Avenue and return with Warwick Avenue turn left into Cannongate Road along N3 off ramp and using the same route in the opposite direction and proceed to Kwa-Dabeka "A" Taxi Rank. |
| 12.2 | Route 8 A Clermont to Durban and return From Clermont Taxi Rank turn right into Clermont Road, join Posselt Road,turn left into Otto Volek Road Join Stapleton Road, turn right into M13 join N3,Western Free Way, turn right into Grey Street,turn left into West Street,turn left into Aliwal Street,turn left into Pine Street,turn right into Russel Street, turn left into Leopold Street, join Market Street,University Avenue turn right into Rank No.231 Warwick Avenue and return with Warwick Avenue,turn left into Cannongate Road onto N3 off Ramp and use same route to Clermont Taxi Rank. |
| 12.3 | Route 9 A Clermont to Pinetown and return From Clermont Taxi Rank turn right into Clermont Road join Posselt Road join Shepstone Road,turn right into Crompton Street,turn right into Union Lane, turn left into Glenugie Road join Moodie Street,turn right into Hill Street into Hill Street Taxi Rank ans return with Hill Street turn left into Moodie Street join Glenugie Road,turn right into Lauth Street,turn left into Crompton Street,turn left into shepstone Road join Posselt Road join Clermont Road turn right into North Road to Clermont Taxi Rank |
| 12.4 | Route 10 A (i)Clermont to Westmead and return From Clermont Taxi Rank turn into Clermont Road join Posselt Road join Shepstone Road,turn right into Crompton Street,turn right into Laught Street,turn left into Glenugie Road,turn left into Old Main Road,join Richmond Road,turn right into Trafford Road join Goodwood Road,turn left into Mahogany Road a to a designated Taxi Stop and return along the same route to Clermont Taxi Rank. (ii) Clermont to Westmead/Metrofile and Return From Clermont Taxi Rank turn right into Clermont Road join Posselt Road join Shepstone Road,turn right into Crompton Street, turn right into Lauth Street,turn left into Glenugie Road,turn right into Old Main Road join Richmond Road,turn right into Trafford Road join Hillclimb Road to Monza to a designated Taxi Stop and return to Clermont Taxi Rank along the same route. (iii) Clermont to Westmead/bakery and return From Clermont Taxi Rank turn right into Clermont Road join Posselt Road Shepstone Road,turn right into Crompton Street,turn right into Lauth Street,turn left into Glenugie Road turn right into Old Main Road join Richmond Road,turn right into Alexander Road,turn left to Malcolm Road,turn right into Circuit Road,turn right into Clark Road,turn left into Alexander Road to a designated Taxi Stop and return along the same route to Clermont Taxi Rank. |



transport

Department:
Transport
Province of KwaZulu-Natal

GAZETTE

LGKZNG39-2015-SEP

REGION: ALL

| | |
|------|--|
| 12.5 | <p>Route 0</p> <p>CONDITIONS GENERAL CONDITIONS APPLICABLE TO ALL ROUTES:</p> <p>1).PASSENGERS MAY BE PICKED UP AND/OR SET DOWN ONLY AT DESIGNATED TAXI RANKS OR TAXI STOPS,WHICH SHALL EXCLUDE BUS STOPS.</p> <p>2)ON THE INBOUND TRIP TO DURBAN,NO PASSENGERS MAY BE PICKED UPEN ROUTE FROM ENTERING THE N3,UNTIL REACHING UNIVERSITY AVENUE TAXI RANK NO.231</p> <p>3)ON THE TRIP TO MOLWENI WYEBANK,NO PASSENGERS MAY BE SET DOWN UNTIL REACHING M13.</p> <p>4)ENTRY OR RANKING ON PRIVATE PROPERTY IS NOT PERMITTED WITHOUT THE WRITTEN PERMISSION OF THE LANDLORD,A COPY OF WHICH MUST BE SUPPLIED TO THE BOARD.</p> <p>5)WITHOUT HAVING ENTERED INTO AN AGREEMENT WITH OTHER OPERATORS ON A COMMON ROUTE,AS CONTEMPLATED BY SECTION 88(2) OF ACT 2000,THE PICKING UP OR SETTING OF PASSENGERS ON SUCH AGREEMENT MUST BE SUPPLIED TO THE BOARD.</p> <p>6)AT RANKS,WHETHER ON-STREET OR OFF-STREET,ONLY THE TAXIS THAT CAN BE ACCOMADATED IN THE DEMARCATED AREA MAY OCCUPY THE RANK. EXCESS VEHICLES MUST HOLD ELSEWHERE.</p> <p>7)RANK PERMITS OR LETTERS OF AUTHORITY MUST BE PRODUCED IN RESPECT OF ALL RANKS IN MUNICIPAL AREAS, IN PARTICULAR MAJOR TOWNS AND CITIES AND IN PARTICULAR INTER-PROVINCIAL DESTINATIONS.</p> <p>8)THE ALLOCATION OF ANY ROUTE OR PORTION OF ROUTE IS SUBJECT TO THE CONDITION THAT IT HAS BEEN APPROVED AND ALLOCATED IN GOOD FAITH AND THAT SUCH ROUTE WILL BE INVALID SHOULD IT TRANSPIRE THAT THE ROUTE OR PORTION THERE OF WILL,OR HAS CAUSED CONFLICT DUE TO IT HAVING BEEN APPROVED BASED ON INCORRECT OR FALSE INFORMATION SUPPLIED TO THE BOARD OR AS RESULT OF AN ERROR.IN SUCH INSTANCE THE OPERATING LICENCE MUST BE RETURNED TO THE BOARD FOR CORRECTION.</p> <p>9)THE VEHICLE MUST BE COVERED BY MOTOR VEHICLE INSURANCE AS WELL AS PERSONAL LIABILITY INSURANCE.</p> |
| 12.6 | <p>ROUTE 1A</p> <p>KWA-DABEKA A TO PINETOWN AND RETURN</p> <p>From Kwa- Dabeka A Taxi Rank, passing KK Hostel turn left into North Road, turn left into 3rd Avenue, joining Dinkelman Road, turn right into Shepstone road, turn right into Crompton Street, turn right into Union Lane, Turn left into Glenugie Road joining Moodie Street, turn left into Hill Street, into Hill Street Taxi Rank and return with Hill Street, turn left into Moodie Street join Glenugie Road turn right into Lauth Street, turn left into Crompton Street, turn left into Shepstone Road turn right into Dinkelman road turn left into North Road, and proceed to Kwa-Dabeka "A" Taxi Rank</p> |
| 12.7 | <p>ROUTE 3 A</p> <p>KWA-DABEKA D TO PINETOWN</p> <p>From Kwa Dabeka, D Taxi Rank, passing Kwa- Dabeka Clinic turn right into North Road, turn right into 3rd avenue join Dinkelman Road, turn right into Shepstone Road, turn right into Crompton Street, turn right into Union Lane, turn left into Glenugie Road join Moodie Street, turn right into Hill Street, into Hill Taxi Rank and return with Hill Street, turn left into Moodie Street join Glenugie road, turn right into Lauth Street, turn left into Crompton Street, turn left into Shepstone Road, Turn right into Dinkelman road, turn left into 1st avenue, left into North Road and proceed to Kwa Dabeka "D" Taxi Rank.</p> |
| 12.8 | <p>ROUTE 4 A</p> <p>KWA-DABEKA D TO DURBAN AND RETURN</p> <p>From Kwa Dabeka D Taxi Rang, passing Kwa-Dabeka clinic turn right into North Road, turn right into 3rd Avenue, join Dinkleman Road, join Otto Volek Road, join Stapleton Road, turn left to M13, join N3, Western Free Way, turn right into Grey Street, turn left into West Street, turn left into Aliwal Street, turn left into Pine Street, turn right into Russel Street, turn left into Leopold Street, turn right into City Market, University Avenue, turn right into Rank No. 231 Warwick Avenue and return with Warwick Avenue, turn left into Cannongate Road along N3 Off Ramp and using the same route in the opposite direction and proceed to Kwa Dabeka "D" Taxi Rank.</p> |
| 12.9 | <p>ROUTE 5A</p> <p>KK HOSTEL TO DURBAN AND RETURN</p> <p>From KK Taxi Rank turn left into North Road, turn right into 12th Street join Dinkelman road join Otto Volek road, join Stapleton Road, turn right into M13 join N3, turn right into Western Freeway, turn right into Grey Street, turn left into West Street, turn left into Ailwal Street, turn left into Pine Street, turn right into Russel Street, turn left into Leopold Street, to City Market, University Avenue, turn right into Rank No. 231/ Warwick Avenue and return with Warwick Avenue turning left into Cannongate Road along N3 Off Ramp and using the same route proceeding to KK Hostel Taxi Rank</p> |



transport

Department:
Transport
Province of KwaZulu-Natal

GAZETTE

LGKZNG39-2015-SEP

REGION: ALL

| | |
|-------|---|
| 12.10 | <p>ROUTE 6 A KK HOSTEL TO PINETOWN From KK Rank turn left into North Road, turn right into 12th Street, join Dinkelman road, turn right into Shepstone Road, turn right into Crompton Street, turn right into Union Lane, turn left into Glenugie road, join Moodie Street, turn left into Hill Street into Hill Street Taxi Rank and return with Hill Street, turn left into Moodie Street, join Glenugie road, turn right into Lauth Street, turn left into Crompton Street, turn left into Shepstone Road, turn right into Dinkelman road, turn right into 1st Avenue, turn left into North Road, turn right into and into KK Taxi Rank.</p> |
| 12.11 | <p>ROUTE 7 A (i) KK HOSTEL TO WESTMEAD/ MOTALA FARM AND RETURN From KK Taxi Rank turn left into North Road, turn right into 12th Street, join Dinkelman Road, turn right into Shepstone Road, turn left into Crompton Street, turn right into Lauth Street, turn left into Glenugie Road, turn right into Old Main Road, Richmond Road, turn right into Trafford Street, join Goodwood Road, turn left into Mahogany road to a designated taxi stop and return along the same route to KK Taxi Rank.</p> <p>(ii) KK TO WESTMEAD/ METROFILE AND RETURN From KK Taxi Rank turn left into North Road, turn right into 12th Street join Dinkelman Road, turn right into Shepstone Road, turn right into Crompton Street, turn right into Laught Street, turn left into Glenugie Road, turn right into Old Main Road, Richmond Road, turn right into Trafford Street join Hillclimb Road, to Monza Road to a designated taxi stop, and return along the same route to KK Taxi Rank.</p> <p>(iii) KK TO WESTMEAD/BAKERY AND RETURN From KK Taxi Rank turn left into North Road, turn right into 3rd Avenue join Dinkelman Road, turn right into Shepstone Road, turn right into Crompton Street, turn right into Laught Road, turn left into Glenugie Road, turn right into Old Main Road, Richmond Road, turn right into Alexander Road, turn left into Malcom Road, turn right into Circuit Road, turn right into Clark Road, turn left unto Alexander Road to a designated taxi stop, and return along the same route to KK Taxi Rank.</p> |



transport

Department:
Transport
Province of KwaZulu-Natal

GAZETTE

LGKZNG39-2015-SEP

REGION: ALL

| | |
|--|--|
| 1) Application Number: APP0043258 | 2) Gazette Number: LGKZNG39-2015-SEP |
| 3) Applicant: R GOVENDER ID NO. 4611090046087 Association: ZAMUKULUNGISA-NDWEDWE TAXI OWNERS ASS. | 4) Applicant Address: PO BOX 699 VERULAM, DURBAN KWAZULU-NATAL 4340 |
| 5) Existing Licence Holder: NOT APPLICABLE ID NO. NOT APPLICABLE | 6) Existing Licence Holder Address: NOT APPLICABLE |
| 7) Type of application: NEW OPERATING LICENCE | 8) Operating Licence Number: NOT AVAILABLE |
| 9) Vehicle Type: MINIBUS | 10) 1 x 15 (SEATED) + 0 (STANDING) |
| 11) Region: GREATER NORTH | |
| 12.1 | <p>VERULAM TO CANELANDS</p> <p>1.1. FROM IRELAND STREET TAXI RANK, PROCEED TO ROBOT AT MOSS STREET, TURN RIGHT INTO MOSS STREET, AT THE FOPURWAY STOP, TURN RIGHT INTO SHALIMAR ROAD, TURN LEFT INTO CEMETARY ROAD, LEFT P100, LEFT NEW GLASGLOW ROAD BECOMING LARSON ROAD, LEFT INTO DUIKER ROAD, LEFT INTO NYALA ROAD, RIGHT INTO LARSON ROAD, BECOMING NEW GLASGLOW ROAD, LEFT P100, LEFT INTO STATION PARK ROAD, TURN AROUND, AND BACK TO P100 AND RETURN TO VERULAM TAXI RANK ON THE SAME ROUTE.</p> <p>1.2. FROM IRELAND STREET TAXI RANK PROCEED TO BP GARAGE, TURN RIGHT INTO INANDA ROAD, AT ROBOT TURN RIGHT INTO R102, TURN LEFT INTO P100, TURN LEFT INTO NEW GLASGLOW ROAD BECOMING LARSON ROAD, TURN LEFT INTO DUIKER ROAD, TURN LEFT INTO NYALA ROAD, TURN RIGHT INTO LARSON ROAD BECOMING NEW GLASGLOW ROAD, TURN LEFT P100, TURN LEFT INTO PARK STATION ROAD, TURN AROUND ON STATION PARK ROAD BACK TO P100 AND RETURN TO VERULAM TAXI RANK ON THE SAME ROUTE.</p> |
| 12.2 | <p>Route 2</p> <p>VERULAM TO NDWEDWE MISSION</p> <p>2.1. From Ireland Street Taxi Rank proceed to robot, turn right into Moss Street, at the Fourway Stop turn right into Shalimar Road, turn left at Cemetary Road, turn left at P100, pass Canelands, Cottonlands, Ndwedwe Court, Ndwedwe Taxi Rank, turn left D1514, turn around at D1570 and return to Verlam on the same route.</p> <p>2.2. From Ireland Street Taxi Rank proceed towards BP Garage, turn right into Inanda Road, turn right into R102, turn left at P100, pass Canelands, Cottonlands, Ndwedwe Court, Ndwedwe Taxi Rank, turn left D1514, turn around at D1570, and return to Verlam Taxi Rank on the same route.</p> |
| 12.3 | <p>Route 3</p> <p>NDWEDWE TO DURBAN</p> <p>3.1. From Ndwedwe Mission on D1514, turn right into P100, proceed straight, pass Ndwedwe Taxi Rank, Ndwedwe Court, Cottonlands, Canelands, turn right into Cemetary Road becoming Shalimar Road, turn left, pass Moss Street, turn left into Ireland Street, turn around at the rank and proceed straight on Ireland Street, turn right into Inanda Road, turn left R102, joining M41 either turn left into N2 Southbound, left North Coast Road becoming Umgeni Road, turn right Leopold Street, turn left Grey Street, turn right Prince Edward Street and Rank</p> <p>ALTERNATIVE</p> <p>From M41, turn left M4, joining Stanger Street, turn right into Ordinance Road, turn left into Grey Street, turn right into Prince Edward Street and rank.</p> <p>3.2. From Ndwedwe Mission on D1514, turn left P100, proceed straight to Ndwedwe Taxi Rank, Ndwedwe Court, Cottonlands, Canelands, turn right into Cemetary Road becoming Shalimar Road, turn left into Moss Street, turn left into Ireland Street, turn around at the rank and proceed straight on Ireland Street, joining Old Main Road (M27), right M4 and from M4 same as 3.1.</p> |
| 12.4 | <p>Route 4</p> <p>VERULAM TO TONGAAT</p> <p>4.1. From Ireland Street Taxi Rank proceed to Robot at Moss Street, turn right into Moss Street at Four way Stop, turn right into Shalimar becoming Cemetary Road, turn right INTO p100, turn left into R102, proceed to Tongaat, turn left to Market Lane to Tongaat Taxi Rank and return via the same route.</p> <p>4.2. From Ireland Taxi Rank proceed straight up to BP Garage, turn right into Inanda Road, at the robot, turn right into R102 and proceed to Tongaat, left into Market Lane to Tongaat Taxi Rank and return via the same route</p> |



transport

Department:
Transport
Province of KwaZulu-Natal

GAZETTE

LGKZNG39-2015-SEP

REGION: ALL

| | |
|-------|--|
| 12.5 | <p>Route 5 VERULAM TO STANGER</p> <p>5.1. From Ireland Street Taxi Rank proceed to robots at Moss Street, turn right into Moss Street at Four way Stop, turn right into Shalimar Road, joining Cemetary Road, turn right into P100, turn left R102, turn left into Chief Albert Luthuli Street, turn right into Balcom Street and rank at Market Plaza and return via the same as above</p> <p>5.2. From Ireland Street Taxi Rank proceed towards BP Garage, turn right into Inanda Road, turn right R102, from R102 same as 5.1.5.3. From Ireland Street Taxi Rank proceed straight towards BP Garage, joining Old Mian Road (M27), turn left N2, turn left R74, turn left into King George Road, turn left K/Market Plaza Rank and return on the same route</p> |
| 12.6 | <p>VERULAM TO HAZELMERE DAM</p> <p>From Ireland Street Taxi Rank proceed to robot at Moss Street, turn right into Moss Street, at Fourway Stop, turn right into Shalimar Road, turn left into Cemetary Road, turn left into P100, turn left into New Glasgow Road becoming Larson Road (P530), joining P239, turn around at the Dam's Gate and return to Verulam Taxi Rank on the same route. From Ireland Street Taxi Rank proceed to BP Garage, turn right into Inanda Road, at the robot turn right into R102, turn left into P100, turn left into New Glasgow Road becoming Larson Road (P530), joining P239, turn around at the Dam's Gate and return to Verulam Taxi Rank on the same route.</p> |
| 12.7 | <p>Route 7 VERULAM TO MORELAND</p> <p>7.1. From Ireland Street Taxi Rank proceed to robot at Moss Street, turn right into Moss Street, at Four Way Stop, turn right into Shalimar Road joining Cemetary Road, turn right P100, straight to join Wick Street (P99), passing Barrs Flat, Umdloti School, turn around at D575 and return to Verulam Taxi Rank on the same route.</p> <p>7.2. From Ireland Street Taxi Rank proceed straight to BP Garage, turn right into Inanda Road, turn right into R102, turn right into Wick Street (P99), passing Barrs Flat, Umdloti School, turn around at D575 and return to Verulam Taxi Rank on the same route.</p> |
| 12.8 | <p>ROUTE 8 VERULAM TO COTTONLANDS</p> <p>8.1. From Ireland Street Taxi Rank proceed to the robot at Moss Street, turn right into Moss Street, at Four way Stop turn right into Shalimar Road, turn left into Cemetary Road, turn left P100, turn left L368 and return to Verulam Taxi Rank on the same route</p> <p>8.2. From Ireland Street Taxi Rank proceed straight to BP Garage, turn right into Inanda Road, turn right R102, turn left P100, turn left L368 and return to Verulam Taxi Rank on the same route</p> |
| 12.9 | <p>Route 9 VERULAM TO RIVERVIEW</p> <p>9.1. From Ireland Street Taxi Rank proceed to robot at Moss Street, turn right into Moss Street, turn right into Russom Street, joining Mission Road, pass Umhloti Heights, Mission Road becoming Estuary Drive, turn left into Russom Street, turn left into Moss Street, turn left into Ireland Street and rank at the Verlam Taxi Rank</p> |
| 12.10 | <p>ROUTE 10 VERULAM TO NDWEDWE / INTAPHUKA / SMAMANE</p> <p>10.1 From Ireland Street Taxi Rank proceed to robot at Moss Street, turn right into Moss Street, at Four way Stop turn right into Shalimar Road, turn left into Cemetary Road, turn left P100, turn left either at D1601, D1574 (another left at D1600) and D1600 to join D1515, turn right into P713, turn left P100, turn around at the Ndwedwe Taxi Rank on P100, proceed on P100 and turn right into Cemetary Road, joining Shalimar Road, turn left into Moss Street, turn left into Ireland Street and rank at the Verulam Taxi Rank</p> <p>10.2. From Ireland Street Taxi Rank proceed straight up to BP Garage, turn right into Inanda Road, turn right R102, turn left P100, turn left either at D1601, D1574, another left at D1600 and D1600 to join D1515, turn right P713, turn around at the Ndwedwe Taxi Rank on P100, proceed on P100 and turn right R102, turn left into Inanda Road, turn left into Ireland Street Taxi Rank and rank at the Verulam Taxi Rank</p> |



transport

Department:
Transport
Province of KwaZulu-Natal

GAZETTE

LGKZNG39-2015-SEP

REGION: ALL

| | |
|-------|--|
| 12.11 | <p>NDWEDWE TO UMHLANGA ROCKS FROM NDWEDWE TAXI RANK PROCEED STRAIGHT ON P100, PASSING MAVELA, COTTONLANDS, CANELANDS, TURN RIGHT CEMETARY ROAD, JOINING SHALIMAR ROAD, TURN LEFT INTO MOSS STREET, TURN RIGHT INTO IRELAND STREET, JOINING OLD MAIN ROAD (M27), TURN RIGHT N2, TURN LEFT M41, TURN LEFT AT UMHLANGA ROCKS DRIVE, TURN LEFT AT RIDGE ROAD, INTO UMHLANGA ROCKS TAXI RANK AND RETURN VIA THE SAME ROUTE. FROM NDWEDWE TAXI RANK PROCEED STRAIGHT ON P100, PASSING MAVELA, COTTONLANDS, CANELANDS, TURN RIGHT R102, JOINING M41, TURN LEFT AT UMHLANGA ROCKS DRIVE, TURN LEFT AT RIDGE ROAD INTO UMHLANGA ROCKS TAXI RANK AND RETURN VIA THE SAME ROUTE.</p> |
| 12.12 | <p>VERULAM TO UMFOLOSI FROM IRELAND STREET TAXI RANK, PROCEED TO ROBOT AT MOSS STREET, TURN RIGHT INTO MOSS STREET, AT FOURWAY STOP, TURN LEFT INTO RUSSOM STREET, TURN RIGHT INTO TODD STREET, BECOMING P98, TURN RIGHT P521, TURN LEFT INTO UMFOLOSI SETTLEMENT, ACCESS ROAD NEAR UMDLOTI RIVER BRIDGE, TURN AROUND AT THE SETTLEMENT AND RETURN TO VERLAM TAXI RANK ON THE SAME ROUTE. FROM IRELAND STREET TAXI RANK, PROCEED STRAIGHT, TURN RIGHT INTO TODD STREET, BECOMING P98, TURN RIGHT P521, TURN LEFT INTO UMFOLOSI SETTLEMENT, ACCESS (NEAR MDLOTI RIVER BRIDGE), TURN AROUND AT THE SETTLEMENT AND RETURN TO VERULAM TAXI RANK ON THE SAME ROUTE.</p> |
| 12.13 | <p>VERULAM TO EMONA FROM IRELAND STREET TAXI RANK, PROCEED TO ROBOT AT MOSS STREET, TURN RIGHT INTO MOSS STREET, AT FOURWAY STOP, TURN RIGHT AT SHALIMAR ROAD, TURN LEFT AT CEMETARY ROAD, TURN LEFT AT P100, TURN RIGHT D1653, TURN LEFT D865, TURN AROUND AT D864 AND RETURN TO VERULAM TAXI RANK ON THE SAME ROUTE. FROM IRELAND STREET TAXI RANK, PROCEED STRAIGHT UP TO BP GARAGE, TURN RIGHT INTO INANDA ROAD, TURN RIGHT R102, TURN LEFT AT P100, TURN RIGHT D1653, TURN LEFT D865, TURN AROUND AT D864 AND RETURN TO VERULAM TAXI RANK ON THE SAME ROUTE.</p> |
| 12.14 | <p>ROUTE 15 VERULAM TO PINETOWN 15.1. From Ireland Street Taxi Rank proceed straight up to BP Garage, turn right into Inanda Road, turn left R102, joining M41, turn left N2 Southbound, left into Inanda Road / Umgeni Road, off-ramp, straight into Umgeni Service Road, turn right into Umgeni Road (M19), turn right into Old Main Road, turn left into Anderson Road and Rank, return back to Verulam Taxi Rank on the same route</p> |



transport

Department:
Transport
Province of KwaZulu-Natal

GAZETTE

LGKZNG39-2015-SEP

REGION: ALL

| | |
|---|---|
| 1) Application Number: APP0043288 | 2) Gazette Number: LGKZNG39-2015-SEP |
| 3) Applicant: BR MBHELE ID NO. 5808015606081 Association: ZAMUKULUNGISA-NDWEDWE TAXI OWNERS ASS. | 4) Applicant Address: PO BOX 699 VERULAM, DURBAN KWAZULU-NATAL 4340 |
| 5) Existing Licence Holder: NOT APPLICABLE ID NO. NOT APPLICABLE | 6) Existing Licence Holder Address: NOT APPLICABLE |
| 7) Type of application: NEW OPERATING LICENCE | 8) Operating Licence Number: NOT AVAILABLE |
| 9) Vehicle Type: NOT AVAILABLE | 10) 1 x 0 (SEATED) + 0 (STANDING) |
| 11) Region: GREATER NORTH | |
| 12.1 | <p>Route 2 VERULAM TO NDWEDWE MISSION</p> <p>2.1.From Ireland Street Taxi Rank proceed to robot, turn right into Moss Street, at the Fourway Stop turn right into Shalimar Road, turn left at Cemetary Road, turn left at P100, pass Canelands, Cottonlands, Ndwedwe Court, Ndwedwe Taxi Rank, turn left D1514, turn around at D1570 and return to Verlam on the same route.</p> <p>2.2.From Ireland Street Taxi Rank proceed towards BP Garage, turn right into Inanda Road, turn right into R102, turn left at P100, pass Canelands, Cottonlands, Ndwedwe Court, Ndwedwe Taxi Rank, turn left D1514, turn around at D1570, and return to Verlam Taxi Rank on the same route.</p> |
| 12.2 | <p>Route 3 NDWEDWE TO DURBAN</p> <p>3.1.From Ndwedwe Mission on D1514, turn right into P100, proceed straight, pass Ndwedwe Taxi Rank, Ndwedwe Court, Cottonlands, Canelands, turn right into Cemetary Road becoming Shalimar Road, turn left, pass Moss Street, turn left into Ireland Street, turn around at the rank and proceed straight on Ireland Street, turn right into Inanda Road, turn left R102, joining M41 either turn left into N2 Southbound, left North Coast Road becoming Umgeni Road, turn right Leopold Street, turn left Grey Street, turn right Prince Edward Street and Rank</p> <p>ALTERNATIVE</p> <p>From M41, turn left M4, joining Stanger Street, turn right into Ordinance Road, turn left into Grey Street, turn right into Prince Edward Street and rank.</p> <p>3.2.From Ndwedwe Mission on D1514, turn left P100, proceed straight to Ndwedwe Taxi Rank, Ndwedwe Court, Cottonlands, Canelands, turn right into Cemetary Road becoming Shalimar Road, turn left into Moss Street, turn left into Ireland Street, turn around at the rank and proceed straight on Ireland Street, joining Old Main Road (M27), right M4 and from M4 same as 3.1.</p> |
| 12.3 | <p>Route 4 VERULAM TO TONGAAT</p> <p>4.1.From Ireland Street Taxi Rank proceed to Robot at Moss Street, turn right into Moss Street at Four way Stop, turn right into Shalimar becoming Cemetary Road, turn right INTO p100, turn left into R102, proceed to Tongaat, turn left to Market Lane to Tongaat Taxi Rank and return via the same route.</p> <p>4.2.From Ireland Taxi Rank proceed straight up to BP Garage, turn right into Inanda Road, at the robot, turn right into R102 and proceed to Tongaat, left into Market Lane to Tongaat Taxi Rank and return via the same route</p> |
| 12.4 | <p>Route 5 VERULAM TO STANGER</p> <p>5.1. From Ireland Street Taxi Rank proceed to robots at Moss Street, turn right into Moss Street at Four way Stop, turn right Shalimar Road, joining Cemetary Road, turn right into P100, turn left R102, turn left into Chief Albert Luthuli Street, turn right into Balcom Street and rank at Market Plaza and return via the same as above</p> <p>5.2.From Ireland Street Taxi Rank proceed towards BP Garage, turn right into Inanda Road, turn right R102, from R102 same as 5.1.5.3.From Ireland Street Taxi Rank proceed straight towards BP Garage, joining Old Mian Road (M27), turn left N2, turn left R74, turn left into King George Road, turn left K/Market Plaza Rank and return on the same route</p> |



transport

Department:
Transport
Province of KwaZulu-Natal

GAZETTE

LGKZNG39-2015-SEP

REGION: ALL

| | |
|------|--|
| 12.5 | <p>Route 7 VERULAM TO MORELAND</p> <p>7.1.From Ireland Street Taxi Rank proceed to robot at Moss Street, turn right into Moss Street, at Four Way Stop, turn right into Shalimar Road joining Cemetary Road, turn right P100, straight to join Wick Street (P99), passing Barrs Flat, Umdloti School, turn around at D575 and return to Verulam Taxi Rank on the same route.</p> <p>7.2.From Ireland Street Taxi Rank proceed straight to BP Garage, turn right into Inanda Road, turn right into R102, turn right into Wick Street (P99), passing Barrs Flat, Umdloti School, turn around at D575 and return to Verulam Taxi Rank on the same route.</p> |
| 12.6 | <p>ROUTE 8 VERULAM TO COTTONLANDS</p> <p>8.1.From Ireland Street Taxi Rank proceed to the robot at Moss Street, turn right into Moss Street, at Four way Stop turn right into Shalimar Road, turn left into Cemetary Road, turn left P100, turn left L368 and return to Verulam Taxi Rank on the same route</p> <p>8.2.From Ireland Street Taxi Rank proceed straight to BP Garage, turn right into Inanda Road, turn right R102, turn left P100, turn left L368 and return to Verulam Taxi Rank on the same route</p> |
| 12.7 | <p>Route 9 VERULAM TO RIVERVIEW</p> <p>9.1.From Ireland Street Taxi Rank proceed to robot at Moss Street, turn right into Moss Street, turn right into Russom Street, joining Mission Road, pass Umhloti Heights, Mission Road becoming Estuary Drive, turn left into Russom Street, turn left into Moss Street, turn left into Ireland Street and rank at the Verlam Taxi Rank</p> |
| 12.8 | <p>ROUTE 10 VERULAM TO NDWEDWE / INTAPHUKA / SMAMANE</p> <p>10.1 From Ireland Street Taxi Rank proceed to robot at Moss Street, turn right into Moss Street, at Four way Stop turn right into Shalimar Road, turn left into Cemetary Road, turn left P100, turn left either at D1601, D1574 (another left at D1600) and D1600 to join D1515, turn right into P713, turn left P100, turn around at the Ndwedwe Taxi Rank on P100, proceed on P100 and turn right into Cemetary Road, joining Shalimar Road, turn left into Moss Street, turn left into Ireland Street and rank at the Verulam Taxi Rank</p> <p>10.2. From Ireland Street Taxi Rank proceed straight up to BP Garage, turn right into Inanda Road, turn right R102, turn left P100, turn left either at D1601, D1574, another left at D1600 and D1600 to join D1515, turn right P713, turn around at the Ndwedwe Taxi Rank on P100, proceed on P100 and turn right R102, turn left into Inanda Road, turn left into Ireland Street Taxi Rank and rank at the Verulam Taxi Rank</p> |
| 12.9 | <p>ROUTE 15 VERULAM TO PINETOWN</p> <p>15.1. From Ireland Street Taxi Rank proceed straight up to BP Garage, turn right into Inanda Road, turn left R102, joining M41, turn left N2 Southbound, left into Inanda Road / Umgeni Road, off-ramp, straight into Umgeni Service Road, turn right into Umgeni Road (M19), turn right into Old Main Road, turn left into Anderson Road and Rank, return back to Verulam Taxi Rank on the same route</p> |



transport

Department:
Transport
Province of KwaZulu-Natal

GAZETTE

LGKZNG39-2015-SEP

REGION: ALL

| | |
|--|---|
| 1) Application Number: APP0043248 | 2) Gazette Number: LGKZNG39-2015-SEP |
| 3) Applicant: ML XABA ID NO. 6602245255085 Association: MUSGRAVE TAXI ASSOCIATION (M&M) | 4) Applicant Address: 48 WOODCASTLE CLOSE NEWLANDS EAST 4037 |
| 5) Existing Licence Holder: NOT APPLICABLE ID NO. NOT APPLICABLE | 6) Existing Licence Holder Address: NOT APPLICABLE |
| 7) Type of application: NEW OPERATING LICENCE | 8) Operating Licence Number: LKNKZN016322 |
| 9) Vehicle Type: MINIBUS | 10) 1 x 14 (SEATED) + 0 (STANDING) |
| 11) Region: DURBAN CENTRAL | |
| 12.1 | <p>APPROVED ROUTES MUSGRAVE & MITCHELL PARK (M & M) TAXI ASSOCIATION</p> <p>ROUTE 1 1. CITY TO MUSGRAVE (BEREA & MORNINGSIDE):</p> <p>FROM RANK 115 IN PINE STREET TURN LEFT INTO GARDINER STREET, TURN RIGHT INTO SMITH STREET, PICK UP ALONG SMITH STREET ALL COMMUTERS INTENDED TO BE CONVEYED TO BEREA ROAD AND BEREA CENTRE THEN PROCEED TO (M13), BEREA ROAD, PICK UP AND DROP OFF ALONG BEREA ROAD, THEN TURN RIGHT TO ESSENWOOD ROAD, PICK UP AND DROP OFF AT MUSGRAVE CENTRE, PICK UP AND DROP OFF AND PROCEED, THEN RIGHT INTO ST THOMAS ROAD, PICK UP AND DROP OFF, THEN TURN LEFT INTO MUSGRAVE ROAD AND PROCEED AND THEN PICK UP AND DROP OFF ALONG THE WAY TILL MITCHELL PARK, THEN TURN RIGHT INTO FLORIDA ROAD, PICK UP AND DROP OFF AND PROCEED RIGHT INTO WINDERMERE ROAD TO MITCHELL CIRCLE AND PICK UP AND DROP OFF THEN LEFT INTO OSBORNE ROAD, LEFT INTO 1ST AVENUE, THEN RIGHT INTO KENT ROAD, PICK UP AND DROP OFF AT GAME CITY, THEN TURN RIGHT INTO (R102), UMGENI ROAD, (NO PICKING UP ALONG UMGENI ROAD), PROCEED INTO SOLDIERS WAY THEN PROCEED INTO GARDINER STREET THEN TURN LEFT INTO WEST STREET, DROP OFF ONLY AND TURN LEFT INTO ALIWAL STREET, THEN LEFT INTO PINE STREET TO STARTING POINT RANK 115.</p> |
| 12.2 | <p>ROUTE 2 2. CITY TO MITCHELL PARK (MORNINGSIDE & BEREA):</p> <p>FROM RANK 115 IN PINE STREET, TURN LEFT INTO GARDINER STREET, TURN RIGHT INTO SMITH STREET THEN RIGHT INTO FIELD STREET, INTO ALBERT STREET PROCEED INTO (R102) UMGENI ROAD, PICK UP AND DROP OFF AT DURBAN RAILWAY STATION, THEN TURN LEFT INTO KENT ROAD, PICK UP AND DROP OFF AT GAME CITY, PROCEED LEFT INTO 1ST AVENUE, RIGHT INTO OSBORNE ROAD TO MITCHELL CIRCLE, PROCEED INTO FLORIDA ROAD, PICK UP AND DROP OFF EN-ROUTE, THEN TURN LEFT INTO MUSGRAVE ROAD, PICK UP AND DROP OFF ALONG THE ROUTE AND AT MUSGRAVE CENTRE, PROCEED AND TURN LEFT INTO (M13) BEREA ROAD NORTH, PICK UP AND DROP OFF, THEN TURN RIGHT INTO BOTANIC GARDENS ROAD, TURN LEFT INTO (M13), BEREA ROAD, PICK UP AND DROP OFF AT BEREA CENTRE AND ALONG BEREA ROAD, PROCEED INTO WEST STREET AND DROPPING OFF ONLY UP TO ALIWAL STREET, LEFT INTO ALIWAL STREET, LEFT INTO PINE STREET TO THE STARTING POINT, RANK 115.</p> |



transport

Department:
Transport
Province of KwaZulu-Natal

GAZETTE

LGKZNG39-2015-SEP

REGION: ALL

12.3

ROUTE 3

3. (i) CITY TO KENSINGTON HEIGHTS (MORNINGSIDE):

FROM RANK 115 IN PINE STREET, TURN LEFT INTO GARDINER STREET, THEN RIGHT INTO SMITH STREET, THEN RIGHT INTO FIELD STREET, THEN PROCEED INTO ALBERT STREET, THEN PROCEED RIGHT INTO 1ST AVENUE, PICK UP AND DROP OFF, PROCEED TO MITCHEL CIRCLE, RIGHT INTO WINDERMERE ROAD, PICK UP AND DROP OFF, LEFT INTO GOODWIN DRIVE, RIGHT INTO BURNMAN DRIVE, PROCEED INTO ST. MATHIAS ROAD, PICK UP AND DROP OFF, THEN TURN LEFT INTO (R102) UMGENI ROAD, THEN TURN LEFT INTO SALISBURY ROAD, THEN RIGHT INTO ST. MATHIAS ROAD AND BURNMAN DRIVE, LEFT INTO GOODWILL DRIVE, THEN RIGHT INTO TREMATON DRIVE, PICK UP AND DROP OFF, THEN TURN RIGHT INTO BURNMAN DRIVE TO KENSINGTON HEIGHTS, PICK UP AND DROP OFF, THEN TURN LEFT INTO NORTHRIDGE ROAD, THEN TURN LEFT INTO VALLEY VIEW ROAD AND TURN LEFT INTO TREMATON DRIVE, PROCEED ALONG THE SAME ROUTE BACK TO CITY TILL EPSOM ROAD RIGHT INTO UMGENI ROAD, INTO SOLDIERS WAY AND PROCEED AS PER ROUTE 1 TO PINE STREET TAXI RANK 115.

3. (ii) CITY TO KENSINGTON HEIGHTS (VIA STAMFORD HILL ROAD):

FROM RANK 115 IN PINE STREET, PROCEED AND FOLLOW ROUTE 3(i) UP TO 1ST AVENUE, THEN INTO STAMFORD HILL ROAD AND THEN PICK UP AND DROP OFF ALONG THE WAY AND THEN PROCEED INTO PERCY OSBORNE ROAD, PICK UP AND DROP OFF THEN CROSS GOBLE ROAD, PICK UP AND DROP OFF AT LICENSING OFFICE BUREAU AND THEN PROCEED AND TURN LEFT INTO ARNERLEY ROAD AND TURN LEFT INTO WINDERMERE ROAD, TURN RIGHT INTO TREMATON DRIVE AND FOLLOW ROUTE 3.(i) ALL THE WAY TO KENSINGTON HEIGHTS AND OPERATE AS PER ROUTE 3. (i) ALL THE WAY BACK TO CITY CENTRE TILL EPSOM ROAD THEN PROCEED ACCORDING TO ROUTE (1) TO CITY CENTRE, PINE STREET TAXI RANK 115.



transport

Department:
Transport
Province of KwaZulu-Natal

GAZETTE

LGKZNG39-2015-SEP

REGION: ALL

12.4

ROUTE4

4.1 CITY TO TOLLGATE (GLENWOOD & BEREA):

FROM TAXI RANK 115 IN PINE STREET, TURN LEFT INTO GARDINER STREET, THEN TURN RIGHT INTO SMITH STREET TO PICK UP, THEN LEFT TO SYDNEY ROAD, PICK UP AND DROP OFF, THEN RIGHT INTO (M11) MOORE ROAD, PICK UP AND DROP OFF, THEN TURN LEFT INTO BRAND ROAD, PICK UP AND DROP OFF AT DAVENPORT CENTRE, THEN PROCEED AND TURN RIGHT INTO MCDONALD ROAD, THEN TURN RIGHT INTO CHELMSFORD ROAD, PICK UP AND DROP OFF, THEN TURN LEFT INTO CLARK ROAD, PICK UP AND DROP OFF, THEN TURN LEFT INTO SOUTH RIDGE ROAD (ENTRY OR RANKING ON PRIVATE PROPERTY IS NOT PERMITTED WITHOUT THE WRITTEN PERMISSION OF THE LANDLORD, A COPY OF WHICH MUST BE SUPPLIED TO BOARD) , TURN RIGHT INTO ENTABENI HOSPITAL TO PICK UP AND DROP OFF FROM ENTABENI HOSPITAL (ENTRY OR RANKING ON PRIVATE PROPERTY IS NOT PERMITTED WITHOUT THE WRITTEN PERMISSION OF THE LANDLORD, A COPY OF WHICH MUST BE SUPPLIED TO THE BOARD), TURN LEFT INTO SOUTH RIDGE ROAD, RIGHT INTO CLARK ROAD, LEFT INTO CHELMSFORD ROAD, RIGHT INTO MOORE ROAD, LEFT INTO UMBILO ROAD, RIGHT INTO BEREA ROAD, PROCEED TO AND ALONG WEST STREET, OFF-LOADING ONLY, TURN LEFT INTO ALIHAL STREET, LEFT INTO PINE STREET INTO TAXI RANK 115 .

4.1.1. ALTERNATIVE RETURN ROUTE

FROM ENTABENI HOSPITAL PICK UP AND TURN LEFT INTO SOUTH RIDGE ROAD, TURN RIGHT INTO CLARK ROAD, TURN RIGHT INTO CHELMSFORD ROAD, TO PICK UP AT ST AUGUSTINE HOSPITAL AND EN-ROUTE TURN LEFT INTO MCDONALD ROAD, PICK UP AND DROP OFF, TURN LEFT INTO BRAND ROAD TO PICK UP AND DROP OFF AT DAVENPORT CENTRE, TURN RIGHT INTO MOORE ROAD, PICK UP AND DROP OFF, LEFT INTO UMBILO ROAD, RIGHT INTO BEREA ROAD, PROCEED TO WEST STREET, OFF-LOADING ONLY, TURN LEFT INTO ALIHAL STREET, LEFT INTO PINE STREET TO TAXI RANK 115.

4.2 CITY TO TOLLGATE (GLENWOOD & BEREA):

ALTERNATIVE

FROM APPROVED TAXI RANK 115 IN PINE STREET PROCEED TILL MOORE AS PER ROUTE 4.1 THEN PROCEED ALONG MOORE ROAD, PICK UP AND DROP OFF AT BUXTON CENTRE (GLENWOOD VILLAGE) THEN TURN LEFT INTO CHELMSFORD ROAD, PICK UP AND DROP OFF AT ST AUGUSTINE HOSPITAL, THEN TURN RIGHT INTO CLARK ROAD, LEFT INTO SOUTH RIDGE ROAD, RIGHT INTO ENTABENI HOSPITAL TO PICK UP AND DROP OFF FROM ENTABENI HOSPITAL AND PROCEED AS PER ROUTE 4.1. ALL THE WAY TO UMBILO ROAD, PICK UP AND DROP OFF, TURN RIGHT INTO BEREA ROAD, PROCEED TO WEST STREET, OFF-LOADING ONLY, LEFT INTO ALIHAL STREET, TURN LEFT INTO PINE STREET AND PROCEED TO RANK 115.



transport

Department:
Transport
Province of KwaZulu-Natal

GAZETTE

LGKZNG39-2015-SEP

REGION: ALL

| | |
|---|---|
| 1) Application Number: APP0042974 | 2) Gazette Number: LGKZNG39-2015-SEP |
| 3) Applicant: LAILA'S LOGISTICS ID NO. 200601115423 Association: MUSGRAVE TAXI ASSOCIATION (M&M) | 4) Applicant Address: 280 GREY STREET DURBAN 4000 |
| 5) Existing Licence Holder: NOT APPLICABLE ID NO. NOT APPLICABLE | 6) Existing Licence Holder Address: NOT APPLICABLE |
| 7) Type of application: NEW OPERATING LICENCE | 8) Operating Licence Number: NOT AVAILABLE |
| 9) Vehicle Type: NOT AVAILABLE | 10) 1 x 0 (SEATED) + 0 (STANDING) |
| 11) Region: DURBAN CENTRAL | |
| 12.1 | AA. INTER-CITY TO MUSGRAVE (BEREA & MORNINGSIDE) : ROUTE 1 From Approved Taxi Rank in Pine Street (Rank 115) turn left into Gardner Street, turn into Smith Street, pick up and drop off along Smith Street, then turn right into Field Street, pick up all commuters intended to be conveyed to KwaMashu Taxi Rank, Teachers Centre, Durban Railway Station, Game City and all the way to Morningside and Berea Areas. Then proceed into Albert Street proceed into (R102) Umngeni Road, pick up and drop off at Durban Railway Station, pick up and drop off, then turn left into Kent Road, pick up drop at Game City proceed into first Avenue, then Mitchell Circle, proceed into Florida Road. Pick up and drop off en-route, then turn left into Musgrave Centre, proceed and turn left into (M13) Berea Road North pick up and drop off. Then proceed at Berea Centre and along Berea Road. Proceed into West Street only dropping off, turn left into Aliwal Street then left into Pine Street Taxi Rank 115. |
| 12.2 | from rank 115 in pine street, turn left into garner street, turn into st Thomas road pick up and drop off then turn left into Musgrave road and proceed and then pick up and drop off along the way till Mitchell park then right into florida road pick up and drop off and proceed into windermere road, Mitchell circle and pick up and drop off then left into 1st ave and then left into kent road, pick up and drop off at game city then turn right into R102 - umngeni road - pick up and drop off all commuters intended to be conveyed into city centre, teachers centre, kwa-mashu rank, newlands east taxi rank, wentworth taxi rank and the workshop, proceed into soldiers way then proceed into gardner street then turn left into west street drop off and turn left into aliwal street then left into pine street where the starting point is situated - rank 115 |
| 12.3 | CONDITIONS:"1. PASSENGERS MAY BE PICKED UP AND/OR SET DOWN ONLY AT DESIGNATED TAXI RANK OR TAXI STOP, WHICH SHALL EXCLUDE BUS STOPS.""2. ENTRY OR RANKING ON PRIVATE PROPERTY IS NOT PERMITTED WITHOUT WRITTEN PERMISSION OF THE LANDLORD, A COPY OF WHICH MUST BE SUPPLIED TO THE BOARD.""3. WITHOUT HAVING ENTERED INTO AN AGREEMENT WITH OTHER OPERATORS ON A COMMON ROUTE, AS CONTEMPLATED BY SECTION 88(2)(B) OF ACT 22 OF 2000, THE PICKING UP OR SETTING DOWN OF PASSENGERS ON SUCH ROUTE IS NOT PERMITTED. A COPY OF SUCH AGREEMENT MUST BE SUPPLIED TO THE BOARD.""4. AT RANKS, WHETHER ON ? STREET OR OFF ? STREET, ONLY THE TAXIS THAT CAN BE ACCOMODATED IN THE DEMARCATED AREA MAY OCCUPY THE RANK, EXCESS VEHICLES MUST HOLD ELSEWHERE AT DESIGNATED HOLDING AREAS. ""5. RANK PERMITS OR LETTERS OF AUTHORITY MUST BE PRODUCED IN RESPECT OF ALL RANKS IN MUNICIPAL AREAS, IN PARTICULAR MAJOR TOWNS AND CITIES AND IN PARTICULAR INTER-PROVINCIAL DESTINATIONS.""6. THE ALLOCATION OF ANY ROUTE OR PORTION OF A ROUTE IS SUBJECT TO THE CONDITION THAT IT HAS BEEN APPROVED AND ALLOCATED IN GOOD FAITH AND THAT SUCH ROUTE WILL BE INVALID SHOULD IT TRANSPIRE THAT THE ROUTE OR PORTION THEREOF WILL, OR HAS CAUSED CONFLICT DUE TO IT HAVING BEEN APPROVED BASED ON INCORRECT OR FALSE INFORMATION SUPPLIED TO THE BOARD OR AS A RESULT OF AN ERROR. IN SUCH INSTANCE THE OPERATING LICENCE MUST BE RETURNED TO THE BOARD FOR CORRECTION.""7. THE VEHICLE MUST BE COVERED BY MOTOR VEHICLE INSURANCE AS WELL AS PERSONAL LIABILITY INSURANCE" |



transport

Department:
Transport
Province of KwaZulu-Natal

GAZETTE

LGKZNG39-2015-SEP

REGION: ALL

- 12.4** ROUTE 44.1 CITY TO TOLLGATE (GLENWOOD & BEREA)
FROM TAXI RANK 115 IN PINE STREET, TURN LEFT INTO GARDINER STREET, THEN TURN RIGHT INTO SMITH STREET TO PICK UP, THEN LEFT TO SYDNEY ROAD, PICK UP AND DROP OFF, THEN RIGHT INTO (M11) MOORE ROAD, PICK UP AND DROP OFF, THEN TURN LEFT INTO BRAND ROAD, PICK UP AND DROP OFF AT DAVENPORT CENTRE, THEN PROCEED AND TURN RIGHT INTO MCDONALD ROAD, THEN TURN RIGHT INTO CHELMSFORD ROAD, PICK UP AND DROP OFF, THEN TURN LEFT INTO CLARK ROAD, PICK UP AND DROP OFF, THEN TURN LEFT INTO SOUTH RIDGE ROAD (ENTRY OR RANKING ON PRIVATE PROPERTY IS NOT PERMITTED WITHOUT THE WRITTEN PERMISSION OF THE LANDLORD, A COPY OF WHICH MUST BE SUPPLIED TO BOARD) , TURN RIGHT INTO ENTABENI HOSPITAL TO PICK UP AND DROP OFF FROM ENTABENI HOSPITAL (ENTRY OR RANKING ON PRIVATE PROPERTY IS NOT PERMITTED WITHOUT THE WRITTEN PERMISSION OF THE LANDLORD, A COPY OF WHICH MUST BE SUPPLIED TO THE BOARD), TURN LEFT INTO SOUTH RIDGE ROAD, RIGHT INTO CLARK ROAD, LEFT INTO CHELMSFORD ROAD, RIGHT INTO MOORE ROAD, LEFT INTO UMBILO ROAD, RIGHT INTO BEREA ROAD, PROCEED TO AND ALONG WEST STREET, OFF-LOADING ONLY, TURN LEFT INTO ALIWAL STREET, LEFT INTO PINE STREET INTO TAXI RANK 115. 4.1.1. ALTERNATIVE RETURN ROUTE FROM ENTABENI HOSPITAL PICK UP AND TURN LEFT INTO SOUTH RIDGE ROAD, TURN RIGHT INTO CLARK ROAD, TURN RIGHT INTO CHELMSFORD ROAD, TO PICK UP AT ST AUGUSTINE HOSPITAL AND EN-ROUTE TURN LEFT INTO MCDONALD ROAD, PICK UP AND DROP OFF, TURN LEFT INTO BRAND ROAD TO PICK UP AND DROP OFF AT DAVENPORT CENTRE, TURN RIGHT INTO MOORE ROAD, PICK UP AND DROP OFF, LEFT INTO UMBILO ROAD, RIGHT INTO BEREA ROAD, PROCEED TO WEST STREET, OFF-LOADING ONLY, TURN LEFT INTO ALIWAL STREET, LEFT INTO PINE STREET TO TAXI RANK 115. 4.2 CITY TO TOLLGATE (GLENWOOD & BEREA): "ALTERNATIVE FROM APPROVED TAXI RANK 115 IN PINE STREET PROCEED TILL MOORE AS PER ROUTE 4.1 THEN PROCEED ALONG MOORE ROAD, PICK UP AND DROP OFF AT BUXTON CENTRE (GLENWOOD VILLAGE) THEN TURN LEFT INTO CHELMSFORD ROAD, PICK UP AND DROP OFF AT ST AUGUSTINE HOSPITAL, THEN TURN RIGHT INTO CLARK ROAD, LEFT INTO SOUTH RIDGE ROAD, RIGHT INTO ENTABENI HOSPITAL TO PICK UP AND DROP OFF FROM ENTABENI HOSPITAL AND PROCEED AS PER ROUTE 4.1. ALL THE WAY TO UMBILO ROAD, PICK UP AND DROP OFF, TURN RIGHT INTO BEREA ROAD, PROCEED TO WEST STREET, OFF-LOADING ONLY, LEFT INTO ALIWAL STREET, TURN LEFT INTO PINE STREET AND PROCEED TO RANK 115.



transport

Department:
Transport
Province of KwaZulu-Natal

GAZETTE

LGKZNG40-2015-
OCT

REGION: ALL

| | |
|--|--|
| 1) Application Number: APP0043347 | 2) Gazette Number: LGKZNG40-2015-OCT |
| 3) Applicant: EN PHUNGULA ID NO. 4803135256082 Association: MATIMATOLO TAXI ASSOCIATION | 4) Applicant Address: P.O BOX 377 GREYTOWN KWAZULU-NATAL KWA-ZULU NATAL 3250 |
| 5) Existing Licence Holder: NOT APPLICABLE ID NO. NOT APPLICABLE | 6) Existing Licence Holder Address: NOT APPLICABLE |
| 7) Type of application: NEW OPERATING LICENCE | 8) Operating Licence Number: LKNKZN0117273 |
| 9) Vehicle Type: MINIBUS | 10) 1 x 14 (SEATED) + 0 (STANDING) |
| 11) Region: UMZINYATHI | |
| 12.1 | 2. Matimatolo to Pietermaritzburg From Matimatolo via D1627, turn left to R74, pass Welgegund Garage, through Greytown and join R33, pass New Hanover to Pietermaritzburg, Church Street, turn right to Pietermaritz Street to Church Street to rank (KwaMdaphuna), offload and load passengers back to Matimatolo via same route (NO PICKING UP IN GREYTOWN) |
| 12.2 | 3. Matimatolo to Durban From Matimatolo via D1627, turn left to R74, pass Welgegund Garage through Greytown, join R33, pass New Hanover, pass Pietermaritzburg, join N3 again to Durban, offload passengers to Brea Street and load back to Matimatolo via same route.(NO PICKING UP IN GREYTOWN) |
| 12.3 | 6. Ntembeni to Greytown From Ntembisweni via D1327 to R74 pass Welgegund Garage to Greytown turn left to Matland Street right into Surgent Street to the rank off load and load back to Matimatolo via same route. |



transport

Department:
Transport
Province of KwaZulu-Natal

GAZETTE

LGKZNG40-2015-
OCT

REGION: ALL

| | |
|---|---|
| 1) Application Number: APP0043383 | 2) Gazette Number: LGKZNG40-2015-OCT |
| 3) Applicant: MM NTSHIZA ID NO. 7508185281081 Association: GLENWOOD TAXI ASSOCIATION | 4) Applicant Address: PO BOX 843 UVANGO KWA-ZULU NATAL 4270 |
| 5) Existing Licence Holder: NOT APPLICABLE ID NO. NOT APPLICABLE | 6) Existing Licence Holder Address: NOT APPLICABLE |
| 7) Type of application: NEW OPERATING LICENCE | 8) Operating Licence Number: LKNKZN0113824 |
| 9) Vehicle Type: MINIBUS | 10) 1 x 14 (SEATED) + 0 (STANDING) |
| 11) Region: UMGUNGUNDLOVU | |
| 12.1 | <p>ROUTE 1</p> <p>TAMBOVILLE TERMINUS TO FREEDOM SQUARE TERMINUS NO.2 PMB</p> <p>Inward route:- From Tamboville Terminus into GL11-18,G11-19,into GL11-41,G11-35,into GL11-39 into GI1-31 onto Bishopstowe Road into Manning Avenue right into East Street,left into Church Street,to Freedom Square Terminus No.2</p> <p>Outward Route:- From Freeway Square Terminus No.2 into Old Market Street left into Long Market Street, left into Murphy Street,right into Church Street,right into East Street, left into Manning Avenue into Bishopstowe Road,into GL 11-31,GL11-35,GL11-41,GL11-31,GL11-19, to Tamboville Terminus at GL11-18</p> |
| 12.2 | <p>ROUTE 2</p> <p>FROM GLENWOOD TERMINUS - LES VAN WYK TO FREEDOM SQUARE NO.2 PMB</p> <p>INWARD ROUTE:- From Glenwood Terminus on les van Wyk into Bishopstowe Road into Manning Avenue right into East Street,left into Church Street, to Freedom Square Terminus No.2</p> <p>Outward Route:- From Freedom Square Terminus No.2 into Old Market Street left into Long Market Street, left into Murphy Street, right into Church Street, right into East Street, left into Manning Avenue into Bishopstowe Road to Terminus at Les Van Wyk, Glenwood</p> |



transport

Department:
Transport
Province of KwaZulu-Natal

GAZETTE

LGKZNG40-2015-
OCT

REGION: ALL

| | |
|--|--|
| 1) Application Number: APP0043374 | 2) Gazette Number: LGKZNG40-2015-OCT |
| 3) Applicant: MOLEFE GL ID NO. 5108245507088 Association: IMPENDLE TAXI ASSOCIATION | 4) Applicant Address: PO BOX95 IMPENDLE 3227 |
| 5) Existing Licence Holder: NOT APPLICABLE ID NO. NOT APPLICABLE | 6) Existing Licence Holder Address: NOT APPLICABLE |
| 7) Type of application: NEW OPERATING LICENCE | 8) Operating Licence Number: LKNKZN0113613 |
| 9) Vehicle Type: MINIBUS | 10) 1 x 15 (SEATED) + 0 (STANDING) |
| 11) Region: UMGUNGUNDLOVU | |
| 12.1 | <p>APPROVED ROUTES IMPENDLE TAXI ASSOCIATION</p> <p>1.INGUGA TO PIETERMARITZBURG Forward Route: From Sawongo,Inguga Location,operate along (A1884) up to KwaXaba Store from there proceed into (D1227) pass Inguga Primary School,Okhalweni then proceed to Ebhalekisi from Okhalweni turn right into (A1881) cross Equtshini River and then pass Equtshini Location cross Kwa-Ngivi River and then pass Kwa-K.Zulu then turn left into (D1226) then proceed till cross Equtshini Bridge then proceed into intersection of (D1226) and (D1227) at Ebhalekisi and then proceed pass KwaMhlakuvana then turn left into (D1228) leading to Ntshiyabantu and Senzo store to pick up and setting down then return along the same road till the intersection of (D1228) and (D1226) then turn left to rejoin (D1226) and then proceed into (A1880) leading to Shallfish to pick up and setting down and then return along the same road till turn left to rejoin (D1226) then proceed until turn left into (P127) at the intersection of (D1226)and (P127)then proceed till pass the following districts or locations:Epapipini and (D1234),Embaliyezwe Store,Kwa-Bhence,KwaQwebede,Brington,Sthunjwana,Mqabulagudu,Kwa-Khetha Bridge,Entokozweni,Willow and then turn left into (P130) and turn left into Mafahleni Street and then left into Impendle Taxi Rank to pick up and setting down. From Impendle Taxi Rank, turn right into Mafahleni Street, then turn right into (P130), proceed till the intersection of (P130) and (P127), then proceed straight into (P127), pass kwa-Gomane, (D14), proceed till the intersection of (P127) and (R617) Bulwer Road, turn left into (R617) Bulwer Road, then proceed pass the following locations: Boston Caltex Service Station, Kwa-Gebhasi Store, Boston Farmers Exchange and Boston Police Station, turn right into (P7), Elandskop, Elandskop Road, pass the following locations: kwaSanti Clinic, Elandskop, Taylors Hall, kwa-Gezibuso, kwa-Vulisaka, Henly Dam, proceed into (M70), Edendale Road, Dambuza, Edendale Hospital, Plessislaer and Plessislaer Industrial, Masons Mill, Camps Drift, turn into Havelock Taxi Rank to drop off and then proceed into Pine Street, turn left into Havelock Street, turn left into Havelock Taxi Rank to drop off and then turn right into Havelock Street, turn right into Pine Street, turn left into Church Street, to drop off passengers along the route, turn right into Chapel Street, left into (M70) Longmarket Street, proceed till turn left into Retief Street, turn left into Pietermaritz Street, proceed into Havelock Street, turn left into Havelock Taxi Rank to pick up</p> <p>Return Route: From Havelock Taxi Rank, pick up , turn left into Havelock Street, turn left into Baverstock Street, turn left into Railway Street, turn right into (M70), Edendale Road, then operate as per forward route all the way back to Impendle Taxi Rank</p> |



transport

Department:
Transport
Province of KwaZulu-Natal

GAZETTE

LGKZNG40-2015-
OCT

REGION: ALL

| | |
|------|---|
| 12.2 | <p>3. INGUGA TO DURBAN From Sawongo, Inguga Location operate as per route (1) all the way to Pietermaritzburg, turn right into (M50), Newport Drive from (M70) Edendale Road, the proceed into Ring Road, proceed to Murray Road, turn left into CB Downes Road, turn right into Market Road, proceed into (N3) Freeway (East Bound) and pass the following locations: Ashburton, Umlaas Road, Camperdown, Cato-Ridge, Peace valley, turn left into (M13) Freeway, proceed till pass Polo Pony, Hillcrest turn off, Gillits, Kloof, drop off passengers only, turn left into (M31) Old Main Road in Pinetown, drop off passengers only, turn right into Crompton Street, turn left to rejoin (M13) Freeway towards East then proceed left into (N3) Durban, proceed, pass Westville, Pavillion, Sherwood, turn left into (M13) Berea Road North to off-load only along the route, proceed into (M13), Old Dutch Road, offload passengers at Engen Service Station, turn right into Market Road, turn right into Smith Street, left into Sydney Road, turn left into Moore Road, turn left into Rank (59B), in Durban</p> <p>Return: From Rank (59B) in Durban, turn left into Moore Road, turn right into Williams Road, turn right into Moore Road, turn right and proceed into Warwick Avenue, pass Market and turn left into Cannongate Road, proceed into (N3) Freeway (West Bound), pass Marrianhill Toll Plaza, follow forward route all the way back to Impendle Taxi Rank to Inguga Location</p> |
| 12.3 | <p>4. IMPENDLE AND DISTRICT TO BULWER (via Solokohlo) Forward Route From Impendle Taxi Rank, turn right into Mafahleni Street, turn right into (P130), turn right into (P127), proceed, then operate as per route (29), cross Inzinga Bridge, turn left and proceed along (P127), till pass Umkhomazi Location, cross Umkhomazi Bridge, turn left into (P128), leading to Ingwe Municipality (Bulwer), pick up at Lower Makhuzeni, then return along the same road till turn left into (P127), proceed to pick up at Halfdeal, Upper – Makhuzeni, Brotheni, turn left into (P247) cross Umkhomazane River, pass D1356, then turn right to rejoin (P128), proceed to pick up at Solokohlo Location, along the route, turn left into (R617) Bulwer Road and proceed, turn right into unnamed Road leading to KwaHlanganani Clinic, drop off passengers only, return along the same road, turn left into (R617) Bulwer Road, proceed, turn left into Bulwer Taxi Rank</p> <p>Return Route: From Bulwer Taxi Rank, turn right into (R617) Bulwer Road, operate as per forward back to Impendle District and Impendle Taxi Rank (restricted from picking up between (P128) and (R617) Bulwer Road)</p> |
| 12.4 | <p>5. IMPENDLE TO BULWER (via New Four Cent) Forward Route: From Impendle Taxi Rank, turn right into Mafahleni Street, turn right into (P130), then operate as per route (1), turn right into (R617) Bulwer Road at New Four Cent, pass Ncwadi turn off, Kwa-Mbokodo, Kwa-Hlanganani, turn left into unnamed Road, leading to Kwa-Hlanganani Clinic, drop off only passengers, return along the same route, turn left to rejoin (R617) Bulwer Road, then proceed turn left into Bulwer Taxi Rank</p> <p>Return Route From Bulwer Taxi Rank, turn right into (R617) Bulwer Road and then operate as per forward route, back to Impendle Districts and Impendle Taxi Rank</p> <p>(Restricted from picking up between (R617) Bulwer Road, Ncwadi turn off and Bulwer Taxi Rank, on forward route, but on the return route pick up all commuters intended to be conveyed to Impendle Taxi Rank and Impendle Districts). But passengers to be dropped off along the route, only at the Taxi Stops designated by the Municipality</p> |



transport

Department:
Transport
Province of KwaZulu-Natal

GAZETTE

LGKZNG40-2015-
OCT

REGION: ALL

| | |
|-------------|--|
| 12.5 | <p>6. IMPENDLE AND DISTRICTS TO UNDERBERG</p> <p>Forward Route From Impendle Taxi Rank, turn right into Mafahleni Street, turn right into (R130), turn right into (P127), then operate as per route (29), till cross Inzinga Bridge, turn right and operate as per route (31) till pass (P247), Broteni Store, Bushside, Ngqiya, Mkhomazana, turn right into (P252), turn left into (P27), Then proceed into (P126) Sani Road, pass Himeville, turn left into (R617), turn left into Old Main Road, turn right into Old Main Road, turn right into Old Main Road Taxi Rank in Underberg</p> <p>Alternative Route From P127 at Imbaliyezwe, KwaMgodi, turn left into (D1225), leading to (Imbaliyezwein), turn left into (D1234), leading to Swamp, pick up and then return along the same road till turn left to rejoin (P127), then operate as per route (33) all the way to Underberg</p> <p>Return Route From Underberg Taxi Rank situated in Old Main Road, turn left into Old Main Road, proceed straight into (R617), turn right into P126 Sani Road, proceed as per forward route all the way back to Impendle Districts and Impendle Taxi Rank</p> |
| 12.6 | <p>9. SWAMP TO IMPENDLE</p> <p>Forward Route From Swamp operate along (A1869), turn left into (D1234), then proceed straight along this road, turn right into (P127), or turn right into (P127), or turn right into (D1225), leading to (Imbaliyezwe – in), turn right into (P127), then operate as per route (34) all the way to Impendle Taxi Rank</p> <p>Return Route From Impendle Taxi Rank, turn right into Mafahleni Street, turn right into (P130), turn right into (P127), then operate as per forward route back to Swamp, (No restriction on forward and return route)</p> |



transport

Department:
Transport
Province of KwaZulu-Natal

GAZETTE

LGKZNG40-2015-
OCT

REGION: ALL

| | |
|--|--|
| 1) Application Number: APP0043365 | 2) Gazette Number: LGKZNG40-2015-OCT |
| 3) Applicant: QALIMPI CAIPHAS SHABANE ID NO. 6206275267083 Association: PATA TAXI ASSOCIATION | 4) Applicant Address: P.O. BOX 11085 PARKLANE PIETERMARITZBURG KWAZULU - NATAL 3200 |
| 5) Existing Licence Holder: NOT APPLICABLE ID NO. NOT APPLICABLE | 6) Existing Licence Holder Address: NOT APPLICABLE |
| 7) Type of application: NEW OPERATING LICENCE | 8) Operating Licence Number: NOT AVAILABLE |
| 9) Vehicle Type: MINIBUS | 10) 1 x 15 (SEATED) + 0 (STANDING) |
| 11) Region: UMGUNGUNDLOVU | |
| 12.1 | <p>ROUTE 1. FLATS INBOUND: From (Origin): Pata Taxi Terminal/S1 (KPE0153) To (Destination): Pietermaritz: Bourke-Slatte (KPC0018) ROUTE: Politique, S1, S18, S108, return S18, S1, Politique, Mount Partridge, Route 13, MR7, Moses Mabhid (Edendale), Langalibalele (Longmarket), Retief, Pietermaritz, Slatte OUTBOUND: From (Origin): Pietermaritz: Bourke-Slatte (KPC0018) To (Destination): Pata taxi Terminal/S (KPE0153) ROUTE: Pietermaritz, Pine, Moses Mabhid (Edendale) MR7, Route 13, Mount Partridge, Politique ALTERNATIVE ROUTING OUTBOUND A: Pietermaritz, West Street Bus/TaxiStation, West, Loop.Moses Mabhid (Edendale), MR7, Route13, Mount Partridge, Politique B:Pietermaritz,West Street Bus/Taxi Station,West,Burger,Moses Mabhid(Edendale), MR7, Route 13, Mount Partridge,Politique C:Pietermaritz,West Street Bus/Taxi Station, West, Prince Alfred,Campsdrift,Moses Mabhid (Edendale), MR7, Route13, Mount Partridge,Politique RESTRICTION: Along Route 13, only off-loading of passengers is permitted. The loading of passengers along this section of the route is not permitted. SPECIAL CONDITIONS None DISPUTES AGAINST PATA TAXI ASSOCIATION By Azalea Taxi Association</p> |



transport

Department:
Transport
Province of KwaZulu-Natal

GAZETTE

LGKZNG40-2015-
OCT

REGION: ALL

| | |
|------|--|
| 12.2 | <p>ROUTE 2. MALUKAZI</p> <p>INBOUND:</p> <p>From (Origin): Pata Taxi Terminal/S1 (KPE0153)</p> <p>To (Destination): Pietermaritz: Bourke-Slatte (KPC0018)</p> <p>ROUTE:</p> <p>Politique, V680, V686, return V686, V680 (to Bridge), Return V680, Politique, H1, return H1, Politique, Mount Partridge, Route 13, MR7, Moses Mabhid (Edendale), Langalibalele (Longmarket), Retief, Pietermaritz, Slatte</p> <p>OUTBOUND:</p> <p>From (Origin): Pietermaritz: Bourke-Slatte (KPC0018)</p> <p>To (Destination): Pata Taxi Terminal/S1 (KPE0153)</p> <p>ROUTE:</p> <p>Pietermaritz, Pine, Moses Mabhid (Edendale), MR7, Route 13, Mount Partridge, Politique, V680 (to Bridge) Return V680, V686, return V686, V680, Politique, H1, Politique</p> <p>ALTERNATIVE ROUTINGS</p> <p>OUTBOUND</p> <p>A. Pietermaritz, West Street Bus/Taxi Station, West, Loop, Moses Mabhid (Edendale), MR7, Route 13, Mount Partridge, Politique, V680 (to Bridge) Return V680, V686, return V686, V680, Politique, H1, return H1, Politique</p> <p>B. Pietermaritz, West Street Bus/Taxi Station, West, Burger, Moses Mabhid (Edendale), MR7, Route 13, Mount Partridge, Politique, V680 (to bridge) Return V680, V686, return V686, V680, Politique, H1, return H1, Politique</p> <p>C. Pietermaritz, West Street/Taxi station, West, Prince Alfred, Campsdrift, Moses Mabhid (Edendale), MR7, Route 13, Mount Partridge, Politique, V680 (to Bridge), return V680, V686, return V686, V680, Politique, H1 Return H1, Politique</p> <p>RESTRICTIONS:</p> <p>Along Route 13, only off-loading of passengers is permitted. The loading of passengers along this section of the route is not permitted.</p> <p>SPECIAL CONDITIONS:</p> <p>NONE</p> <p>DISPUTES AGAINST PATA TAXI ASSOCIATION</p> <p>By Dambuza Taxi Association</p> |
|------|--|



transport

Department:
Transport
Province of KwaZulu-Natal

GAZETTE

LGKZNG40-2015-
OCT

REGION: ALL

| | |
|------|--|
| 12.3 | <p>ROUTE 3. WATERCAN INBOUND From (Origin): Pata Taxi Terminaus/S1 (KPE0153) To (Destination): Pietermaritz:Bourke-Slatte (KPC0018) ROUTE: Politique to Azalea Unit S (Watercan) –Politique Road (KPE0162), return Politique,Mount Partridge,Route 13,MR7, Moses Mabhid (Edendale),Langalibalele(Longmarket),Retief,Pietermaritz,Slatter</p> <p>OUTBOUND: From (Origin): Pietermaritz:Bourke-Slatte (KPC0018) To (Destination):Pata taxi Terminal/S1 (KPE0153) ROUTE: Pietermaritz,Pine,Moses Mabhid (Edendale),MR7,Route 13, Mount Partridge,Politique</p> <p>ALTERNATIVE ROUTING: INBOUND A:Politique, S1, Y957, Politique to Azalea Unit S (Watercan)- Politique Road (KPE 0162), return Politique,Mount Partridge, Route 13, MR7, Moses Mabhid(Edendale),Langalibalele (Longmarket)Retief,Pietermaritz,Slatter OUTBOUND A:Pietermaritz,West Street Bus/Taxi station,West,Loop,Moses Mabhid (Edendale)MR7 Route 13,Mount Partridge,Politique B:Pietermaritz,West Street Bus/ Taxi Station, West,Burger,Moses Mabhid(Edendale) Route13,Mount Partridge,Politique C:Pietermaritz,West Street Bus/Taxi Station,West,Prince Alfred, Campsdrift,Moses Mabhid (Edendale),MR7,Route 13,Mount Partridge,Politique</p> <p>RESTRICTIONS: Along Route 13, only off-loading of passengers is permitted. The loading of passengers along this section of the route is not permitted.</p> <p>SPECIAL CONDITIONS: None</p> <p>DISPUTES AGAINST PATA TAXI ASSOCIATION None</p> |
| 12.4 | <p>ROUTE 4 VUBAMASI INBOUND From (Origin): Pata Taxi Terminus/S1 (KPE0153) To (Destination):Pietermaritz: Bourke-Slatte (KPC0018) ROUTE: Politique, S1, Y911, Y912, Y910, Y906, S1, Politique, Mount Partridge, route 13, MR7, Moses Mabhid (Edendale) angalibalele(Longmarket)Retief,Pietermaritz,Slatter</p> <p>OUTBOUND: From (Origin): Pietermaritz: Bourke-Slatte (KPC0018) To (Destination):Pata taxi Terminus/S1 (KPE0153) ROUTE: Pietermaritz,Pine,Moses Mabhid (Edendale),MR7 Route 13,Mount Partridge,Politique</p> <p>ALTERNATIVE ROUTING: INBOUND A:Politique,S1,Y957,Politique,Mount Partridge,Route 13 MR7,Moses Mabhid(Edendale),Langalibalele (Longmarket)Retief,Pietermaritz,Slatter OUTBOUND: A:Pietermaritz,West Street Bus/Taxi Station,West,Loop,Moses Mabhid(Edendale),MR7Route 13,Mout Partridge,Politique B:Pietermaritz,West Street Bus/Taxi Station,West,Burger,Moses Mabhid(Edendale),MR7,Route 13,Mount Partridge,Politique C:Pietermaritz,west Street Bus/Taxi Station,west Station,West,Prince Alfred,Campdrift,Moses Mmabhid (Edendale),MR7,Route 13 MountPartridge,Politique</p> <p>RESTRICTIONS:</p> |



transport

Department:
Transport
Province of KwaZulu-Natal

GAZETTE

LGKZNG40-2015-
OCT

REGION: ALL

| | |
|------|--|
| 12.5 | <p>ROUTE 5 BONGUDUNGA INBOUND From (Origin): Pata Taxi Terminus/S1 (KPE0153) To (Destination): Pietermaritz: Bourke-Slatter (KPC0018) ROUTE: Politique, S1H2 to Reservoir, return H2, Politique, Mount Patridge, Route 13, MR7, Moses Mabhida (Edendale) Langalibalele (Longmarket), Retief, Pietermaritz, Slatter OUTBOUND: From (Origin): Pietermaritz: Bourke-Slatter (KPC0018) To (Destination): Pata Taxi Terminus/S (KPE0153) ROUTE: Pietermaritz, Pine, Moses Mabhida (Edendale), MR7, Route 13, Mount Patridge, Politique</p> <p>ALTERNATIVE ROUTING: OUTBOUND A: Pietermaritz, Pine, Moses Mabhida (Edendale), MR7, Route 13, Mount Patridge, Politique B: Pietermaritz, West Street Bus/Taxi Station, West, Burger, Moses Mabhida (Edendale), MR7, Route 13, Mount Patridge, Politique C: Pietermaritz, West Street Bus/Taxi Station, West, Prince Alfred, Campsdrift, Moses Mabhida (Edendale), MR7, Route 13, Mount Patridge, Politique</p> <p>RESTRICTIONS: Along Route 13, only off-loading of passengers is permitted. The loading of passengers along this section of the route is not permitted. SPECIAL CONDITIONS: None DISPUTES AGAINST PATA TAXI ASSOCIATION None</p> |
|------|--|



transport

Department:
Transport
Province of KwaZulu-Natal

GAZETTE

LGKZNG40-2015-
OCT

REGION: ALL

| | |
|--|--|
| 1) Application Number: APP0043351 | 2) Gazette Number: LGKZNG40-2015-OCT |
| 3) Applicant: DP MKHIZE ID NO. 5305225649084 Association: PMBURG LONG DISTANCE TAXI ASSOCIATION | 4) Applicant Address: 25 CORBERT CRESCENT ROAD WESTGATE KWAZULU-NATAL KWA-ZULU NATAL 3201 |
| 5) Existing Licence Holder: NOT APPLICABLE ID NO. NOT APPLICABLE | 6) Existing Licence Holder Address: NOT APPLICABLE |
| 7) Type of application: NEW OPERATING LICENCE | 8) Operating Licence Number: LKNKZN019316 |
| 9) Vehicle Type: MINIBUS | 10) 1 x 14 (SEATED) + 0 (STANDING) |
| 11) Region: UMGUNGUNDLOVU | |
| 12.1 | <p>ROUTE 4:</p> <p>PIETERMARITZBURG - PORT SHEPSTONE (Association limit: Maximum 8 vehicles per day)</p> <p>Outbound route:</p> <p>From Church St Rank No. 3 into Old Market St, into Henrietta St, right into Jabu Ndlovu St, left into Chief Albert Luthuli St, into Alan Paton St onto N3, onto N2 south bound, take off ramp at Oribi Toll Plaza onto Main Rd to approved taxi rank in Port Shepstone, no pick up and return to Pietermaritzburg empty.</p> <p>Inbound Route:</p> <p>From approved taxi rank in Port Shepstone no pick up onto Main Rd to N2 north bound at Oribi Toll Plaza, onto N3, take off ramp at Bhambatha Rd (Old Greytown Rd), into Church St, right into East St, left into Pietermaritz St left into Boshoff St right into Church St, right into Otto St, left into Pietermaritz St, left into Pine St, left into Church St, right into West St, left into Langalibalele St, into Old Market to Church St Rank No 3.</p> |
| 12.2 | <p>ROUTE 5:</p> <p>PIETERMARITZBURG - ISIPINGO (Association limit: Maximum 10 vehicle per day)</p> <p>Outbound Route:</p> <p>From Church St Rank No. 3 into Old Market St, into Henrietta St, right into Jabu Ndlovu St, left into Chief Albert Luthuli St, into Alan Paton St onto N3, onto N2 south bound, take off amp at R102 Prospecton Rd, to approved taxi rank at Isipingo.</p> <p>Inbound route:</p> <p>From approved taxi rank at Isipingo onto Prospecton Road onto N2 north bound, onto N3, take off ramp at Bhambatha Rd (Old Greytown Rd), into Church St, right into East St, left into Pietermaritz St into left into Boshoff St right into Church St, right into Otto St, left into Pietermaritz St, left into Pine St, left into Church St, right into West St, left into Langalibalele St, into Old Market to Church St Rank No 3.</p> |



transport

Department:
Transport
Province of KwaZulu-Natal

GAZETTE

LGKZNG40-2015-
OCT

REGION: ALL

| | |
|------|---|
| 12.3 | <p>ROUTE 6:</p> <p>PIETERMARITZBURG - KOKSTAD (Association limit: Maximum 15 vehicles per day)</p> <p>Outbound route:</p> <p>From Church St Rank No. 3 into Old Market St, into Henrietta St, right into Jabu Ndlovu St, left into Chief Albert Luthuli St, into Alan Paton St, left into Alexandra Rd, onto Richmond Rd onto R56, N2 south bound, to approved taxi rank in Kokstad.</p> <p>Inbound route:</p> <p>From approved taxi rank in Kokstad onto N2 north bound, onto R 56 onto Richmond Rd, into Alexandra Rd, left into Camps Drift Rd, right onto Edendale Rd, right into Church St, right into West St, left into Langalibalele St, left into Retief St, left into Church St to Church St Rank no 3.</p> |
| 12.4 | <p>ROUTE 7:</p> <p>PIETERMARITZBURG - UMZIMKHULU (Association limit: Maximum 8 vehicles per day)</p> <p>Outbound route:</p> <p>From Church St Rank No. 3 into Old Market St, into Henrietta St, right into Jabu Ndlovu St, left into Chief Albert Luthuli St, into Alan Paton St, left into Alexandra Rd, onto Richmond Rd onto R56, to approved taxi rank at Umzimkhulu.</p> <p>Inbound route:</p> <p>From approved taxi rank at Umzimkhulu onto R 56 onto Richmond Rd, into Alexandra Rd, left into Camps Drift Rd, right onto Edendale Rd, right into Church St, right into West St, left into Langalibalele St, left into Retief St left into Church St to Church St Rank no 3.</p> |
| 12.5 | <p>ROUTE 8:</p> <p>PIETERMARITZBURG - IXOPO (Association limit: Maximum 20 vehicles per day)</p> <p>Outbound route:</p> <p>From Church St Rank No. 3 into Old Market St, into Henrietta St, right into Jabu Ndlovu St, left into Chief Albert Luthuli St, into Alan Paton St, left into Alexandra Rd, onto Richmond Rd onto R56, to approved taxi rank at Ixopo.</p> <p>Inbound route:</p> <p>From approved taxi rank at Ixopo onto R 56 onto Richmond Rd, into Alexandra Rd, left into Camps Drift Rd, right onto Edendale Rd, right into Church St, right into West St, left into Langalibalele St, left into Retief St left into Church St to Church St Rank no 3.</p> |



transport

Department:
Transport
Province of KwaZulu-Natal

GAZETTE

LGKZNG40-2015-
OCT

REGION: ALL

| | |
|------|--|
| 12.6 | <p>ROUTE 9:</p> <p>PIETERMARITZBURG - RICHMOND (Association limit: Maximum 18 vehicles per day)</p> <p>Outbound route:</p> <p>From Church St Rank No. 3 into Old Market St, into Henrietta St, right into Jabu Ndlovu St, left into Chief Albert Luthuli St, into Alan Paton St, left into Alexandra Rd, onto Richmond Rd onto R56, to approved taxi rank at Richmond.</p> <p>Inbound route:</p> <p>From approved taxi rank at Richmond onto R 56 onto Richmond Rd, into Alexandra Rd, left into Camps Drift Rd, right onto Edendale Rd, right into Church St, right into West St, left into Langalibalele St, left into Retief St left into Church St to Church St Rank no 3.</p> |
| 12.7 | <p>Route 10:</p> <p>PIETERMARITZBURG - NEWCASTLE (Association limit: 15 vehicles per day)</p> <p>Outbound route:</p> <p>From Church St Rank no 1. onto Church St, right into West St, right into Victoria Rd, left into Chatterton Rd, into Town Bush Rd onto N3 north bound onto N11 to approved taxi rank at Newcastle.</p> <p>Inbound route:</p> <p>From approved taxi rank at Newcastle onto N11, onto N3 south bound into off ramp at Bhambatha Rd (Greytown Rd), into Church St, right into Otto St, left into Pietermaritz St, into Pine St to Church St Rank no 1.</p> |
| 12.8 | <p>ROUTE 11:</p> <p>PIETERMARITZBURG - LADYSMITH (Association limit: 15 vehicles per day)</p> <p>Outbound route:</p> <p>From Church st Rank no 1. onto Church St, right into West St, right into Victoria Rd, left into Chatterton Rd, into Town Bush Rd onto N3 north bound onto N11 to approved taxi rank at Ladysmith.</p> <p>Inbound route:</p> <p>From approved taxi rank at Ladysmith onto N11 onto N3 south bound, onto off ramp at Bhambatha Rd (Greytown Rd), into Church St, right into Otto St, left into Pietermaritz St, into Pine St to Church St Rank no 1.</p> |
| 12.9 | <p>ROUTE 12:</p> <p>PIETERMARITZBURG - ESTCOURT (Association limit: 11 vehicles per day)</p> <p>Outbound route:</p> <p>From Church st Rank no 1. onto Church St, right into West St, right into Victoria Rd, left into Chatterton Rd, into Town Bush Rd onto N3 north bound, off ramp at Estcourt south, onto R103 to approved taxi rank at Estcourt.</p> <p>Inbound route:</p> <p>From approved taxi rank at Estcourt onto R 103 onto N3 south bound at Escourt south on ramp, onto off ramp at Bhambatha Rd (Greytown Rd), into Church St, right into Otto St, left into Pietermaritz St, into Pine St to Church St Rank no 1.</p> |



transport

Department:
Transport
Province of KwaZulu-Natal

GAZETTE

LGKZNG40-2015-
OCT

REGION: ALL

| | |
|-------|---|
| 12.10 | <p>ROUTE 13:</p> <p>PIETERMARITZBURG - BERGVILLE (Association limit: Maximum 6 vehicles per day)</p> <p>Outbound route:</p> <p>From Church st Rank no 1. onto Church St, right into West St, right into Victoria Rd, left into Chatterton Rd, into Town Bush Rd onto N3 north bound, onto R74 to approved taxi rank at Bergville, no pick up and return to Pietermaritzburg empty.</p> <p>Inbound route:</p> <p>From approved taxi rank at Bergville no pick up onto R 74 onto N3 south bound onto off ramp at Bhambatha Rd (Greytown Rd), into Church St, right into Otto St, left into Pietermaritz St, into Pine St to Church St Rank no 1.</p> |
| 12.11 | <p>ROUTE 14</p> <p>PIETERMARITZBURG - UNDERBERG VIA BULWER (Association limit: Maximum 12 vehicles per day)</p> <p>Outbound route:</p> <p>From Church St Terminal No 1 onto Church St, left onto Keat St, into Edendale Rd into MR 7, left into R 617 drop off at approved taxi rank in Bulwer continue on R 617 to approved taxi rank in Underburg.</p> <p>Inbound route:</p> <p>From approved taxi rank in Underburg onto R 617 to approved taxi rank at Bulwer. No drop off , only pick up at Bulwer taxi rank, proceed along R 617 , left into MR7 into Edendale Rd, right into Church St, left into East St, left into Pietermaritz St , left into Pine St to Church St Terminal No 1.</p> |
| 12.12 | <p>Route 15:</p> <p>PIETERMARITZBURG - MATATIELE (Association limit: Maximum 20 vehicles per day)</p> <p>Outbound route:</p> <p>From Church St Rank No. 2 onto Church St, left into Keat St, into Edendale Rd, left into Camps Drift Rd, right into Alexandra Rd, into Richmond Rd, into R 56 into N2 back onto R 56 to approved taxi rank at Matatiele.</p> <p>Inbound route:</p> <p>From approved taxi rank at Matatiele onto R 56 onto N2 onto R 56 into Richmond Rd, into Alexandra Rd, left into Camps Drift Rd, right into Edendale Rd, right into Church St, right into West St, left into Langilebalele left into Old Market left into Church St, right into Otto St, left into Pietermaritz St, left into Pine St, to Church St Rank no 2.</p> |

**transport**

Department:
Transport
Province of KwaZulu-Natal

GAZETTE

LGKZNG40-2015-
OCT

REGION: ALL

| | |
|--------------|--|
| 12.13 | <p>ROUTE 16:</p> <p>PIETERMARITZBURG - GREYTOWN (Association limit: 25 vehicles per day)</p> <p>Outbound route:</p> <p>From Dorpspruit Taxi Terminal onto Bhambatha Rd onto R 33 to approved taxi rank in Greytown.</p> <p>Inbound route:</p> <p>From approved taxi rank in Greytown onto R 33 onto Bhambatha Rd into Church St, left into West St left into Langalibalele St left into East St, right into Church St, into Bhambatha Rd to Dorpspruit Taxi Terminal.</p> |
| 12.14 | <p>Route 17:</p> <p>PIETERMARITZBURG - KRANSKOP (Association limit: Maximum 10 vehicles per day)</p> <p>Outbound route:</p> <p>From Dorpspruit Taxi Terminal onto Bhambatha Rd onto R 33 onto R74 to approved taxi rank in Kranskop.</p> <p>Inbound route:</p> <p>From approved taxi rank in Kranskop onto R 74 onto R 33 onto Bhambatha Rd into Church St, left into West St left into Langalibalele St left into East St, right into Church St, into Bhambatha Rd to Dorpspruit Taxi Terminal</p> |
| 12.15 | <p>ROUTE 18:</p> <p>PIETERMARITZBURG - NEW HANOVER (Association limit: Maximum 10 vehicles per day)</p> <p>Outbound route:</p> <p>From Dorpspruit Taxi Terminal onto Bhambatha Rd onto R 33 to approved taxi rank at New Hanover, no pick up of passengers and return to Pietermaritzburg empty.</p> <p>Inbound Route:</p> <p>From approved taxi rank in New Hanover no pick up passengers onto R 33 onto Bhambatha Rd into Church St, left into West St left into Langalibalele St left into East St, right into Church St, into Bhambatha Rd to Dorpspruit Taxi Terminal.</p> |
| 12.16 | <p>ROUTE 19:</p> <p>PIETERMARITZBURG - MOOI RIVER (Association limit: Maximum 10 vehicles per day)</p> <p>Outbound route:</p> <p>From Dorpspruit Taxi Terminal onto Bhambatha Rd onto N3 northbound to approved taxi rank at Mooi River.</p> <p>Inbound route:</p> <p>From approved taxi rank at Mooi River onto N3 southbound to Bhambatha Rd into Church St, right into Otto St, left into Pietermaritz St, left into Pine St, left into Church St, right into West St, left into Langalibalele St left into East St, right into Church St to Dorpspruit Taxi Terminal.</p> |



transport

Department:
Transport
Province of KwaZulu-Natal

GAZETTE

LGKZNG40-2015-
OCT

REGION: ALL

| | |
|-------|--|
| 12.17 | <p>INTERPROVINCIAL ROUTE</p> <p>ROUTE 20</p> <p>PIETERMARITZBURG - MTHATHA</p> <p>Outbound route:</p> <p>From Church St Rank No. 3 into Old Market St, into Henrietta St, right into Jabu Ndlovu St, left into Chief Albert Luthuli St, into Alan Paton St, left into Alexandra Rd, onto Richmond Rd onto R56, N2 south bound, to approved taxi rank at Mthatha.</p> <p>Inbound route:</p> <p>From approved taxi rank at Mthatha onto N2 north bound, onto R 56 onto Richmond Rd, into Alexandra Rd, left into Camps Drift Rd, right onto Edendale Rd, right into Church St, right into West St, left into Langalibalele St, left into Retief St left into Church St to Church St Rank no 3.</p> |
| 12.18 | <p>INTERPROVINCIAL ROUTE: ROUTE 21:</p> <p>PIETERMARITZBURG - HARRISMITH</p> <p>Outbound route:</p> <p>From Church st Rank no 1. onto Church St, right into West St, right into Victoria Rd, left into Chatterton Rd, into Town Bush Rd onto N3 north bound, to approved taxi rank at Harrismith, no pick up of passengers and return to Pietermaritzburg empty.</p> <p>Inbound route:</p> <p>From approved taxi rank at Harrismith no pick up of passengers onto N3 south bound onto off ramp at Bhambatha Rd (Greytown Rd), into Church St, right into Otto St, left into Pietermaritz St, into Pine St to Church St Rank no 1.</p> |
| 12.19 | <p>INTERPROVINCIAL ROUTE: ROUTE 22:</p> <p>PIETERMARITZBURG - JOHANNESBURG</p> <p>Outbound Route:</p> <p>From Church St Rank No 2 onto Church St, right into West St, right into Victoria Rd, left into Chatterton Rd, into Town Bush Rd onto N3 north bound into M2 into Rissik St left into Jeppe St, right into Sauer St, right into Bree St, left into Wanders St to Wanders St Taxi Rank in Johannesburg.</p> <p>Inbound route:</p> <p>From Wanderers Taxi Rank in Johannesburg onto M2 onto N3 itno Bhambatha Rd into Church St, right into Otto St, left into Pietermaritz St, left into Pine St, to Church St Rank no 2.</p> |



transport

Department:
Transport
Province of KwaZulu-Natal

GAZETTE

LGKZNG40-2015-
OCT

REGION: ALL

| | |
|-------|--|
| 12.20 | <p>APPLICABLE TO ALL ROUTES - NO DROPPING OFF EN ROUTE UNLESS SCONDITIONS/RESTRICTIONS</p> <ol style="list-style-type: none"> 1.Passengers may be picked up and/or set down only at designated Taxi Rank or Taxi Stop, which shall exclude Bus Stops. 2.Entry or ranking on private property is not permitted without permission of the Landlord, a copy of which must be supplied to the Board before issue operating license. 3.Without having entered into an agreement with other operators on a common route, as contemplated by section 88 (2) (B) of Act 22 of 2000, the picking up or setting down of passengers on such route is not permitted. A copy of such agreement must be supplied to the Board. 4.At ranks, whether on -street or off-street, only the taxis that can be accommodated in the demarcated area may occupy the rank, excess vehicles must hold elsewhere at designated holding areas. 5.Rank permits or letters of authority must be produced in respect of all ranks in municipal arrears, in particular major towns and cities. 6.The allocation of any route or portion of a route is subject to the condition that it has been approved and allocated in good faith and that such route will be invalid should it transpire that the route or portion thereof will, or has caused conflict due to it having been approved based on incorrect or false information supplied to the Board or as a result of an error. In such instance the operating license must be returned to the Board for correction. 7.The vehicle must be covered by motor vehicle insurance as well as personal liability insurance. <p>PECIFIED.</p> |
| 12.21 | <p>ROUTE1:</p> <p>PIETERMARITZBURG - DURBAN (VIA PINETOWN)</p> <p>(ASSOCIATION LIMIT: MAXIMUM 30 VEHICLES PER DAY)</p> <p>Outbound route:</p> <p>From Church St Rank No. 3 into Old Market St, into Henrietta St, right into Jabu Ndlovu St, left into Chief Albert Luthuli St, into Alan Paton St onto N3, into Old Dutch Rd, to Alice St Rank DBN.</p> <p>Alternative Outbound Route:</p> <p>From Church St Rank No. 3 into Old Market St, into Henrietta St, right into Jabu Ndlovu St, left into Chief Albert Luthuli St, into Alan Paton St onto N3, onto M13, into Old Main Rd Pinetown, drop off passengers at approved rank on Old Main Rd in Pinetown, NO PICKING UP, follow Old Main Rd onto N3, into Old Dutch Rd into Alice Street rank Durban.</p> <p>Inbound Route:</p> <p>From Alice Street Rank Durban directly onto N3 take off ramp at Bhambatha Rd (Old Greytown Rd), into Church St, right into East St, left into Pietermaritz St left into Boshoff St right into Church St, right into Otto St, left into Pietermaritz St, left into Pine St, left into Church St, right into West St, left into Langalibalele St, into Old Market to Church St Rank No 3.</p> |

**transport**

Department:
Transport
Province of KwaZulu-Natal

GAZETTE

LGKZNG40-2015-
OCT

REGION: ALL

12.22 ROUTE 2:

PIETERMARITZBURG - EMPANGENI
(Association restriction: Maximum 6 vehicles per day)

Outbound route:

From Church St Rank No. 3 into Old Market St, into Henrietta St, right into Jabu Ndlovu St, left into Chief Albert Luthuli St, into Alan Paton St onto N3, onto N2 take off ramp at Main Rd (R34) Empangeni to approved taxi rank at Empangeni.

Inbound Route:

From approved Taxi Rank at Empangeni directly onto Main Rd (R34) onto N2 onto N3 take off ramp at Bhambatha Rd (Old Greytown Rd), into Church St, right into East St, left into Pietermaritz St left into Boshoff St right into Church St, right into Otto St, left into Pietermaritz St, left into Pine St, left into Church St, right into West St, left into Langalibalele St, into Old Market to Church St Rank No 3.



transport

Department:
Transport
Province of KwaZulu-Natal

GAZETTE

LGKZNG40-2015-
OCT

REGION: ALL

| | |
|---|--|
| 1) Application Number: APP0043371 | 2) Gazette Number: LGKZNG40-2015-OCT |
| 3) Applicant: IO DLAMINI ID NO. 6702025268082 Association: HLUHLUWE L.AND L.DIST. TAXI OWNERS ASS. | 4) Applicant Address: P.O. BOX 203 HLUHLUWE 3960 |
| 5) Existing Licence Holder: NOT APPLICABLE ID NO. NOT APPLICABLE | 6) Existing Licence Holder Address: NOT APPLICABLE |
| 7) Type of application: NEW OPERATING LICENCE | 8) Operating Licence Number: LKNKZN0110352 |
| 9) Vehicle Type: MINIBUS | 10) 1 x 14 (SEATED) + 0 (STANDING) |
| 11) Region: UMKHANYAKUDE | |
| 12.1 | <p>ROUTE 1. HLUHLUWE TO MTUBATUBA</p> <p>From Hluhluwe Town, turn right into R22 Road, pass Mkonge Farm, turn left onto N2 Road, pass Bushlands Area, Mfekayi, Charters Creek, Shikishela Area, turn left onto R618 Road to Mtubatuba Town Taxi Rank and return using the same route</p> |
| 12.2 | <p>ROUTE 2. HLUHLUWE TO EMPANGENI</p> <p>From Hluhluwe turn right onto R22 Road pass Mkonge Farm, turn left onto N2 Road proceed to Mtuba, KwaMsane, Mfolozi, Mbonambi Area, turn right onto D249 Nseleni Road, proceed onto D342 Road, Richardsbay, turn right onto N2 Road, pass Nsezi River, turn right onto R102 Road, pass Empangeni Rail and back</p> |
| 12.3 | <p>ROUTE 3. HLUHLUWE TO DURBAN</p> <p>From Hluhluwe Town, using the same route as above on N2 Road, pass Empangeni Rail, Dlangezwa, on R102 Road pass Mthunzini turn left onto R66 Road, Gingindlovu proceed to Dokodweni, turn right onto N2 Road, turn left to Tugela Plaza and right onto 258 Road Madadeni, proceed to N2 Road, turn right onto R74 Road, turn right onto D233 Road, proceed onto R102 Road, pass Eshaka Village, proceed onto M4 Road Ballito, proceed onto N2 Road, pass M43 Road Tongaat,</p> |
| 12.4 | <p>ROUTE 4. HLUHLUWE TO MKUZE</p> <p>From Hluhluwe Town, turn onto R22 Road, turn left onto N2 Road, pass Ngweni, Mhlosinga, Bayala, turn right onto Road to Mkhuze Taxi Rank and back</p> |
| 12.5 | <p>ROUTE 5. HLUHLUWE TO GAUTENG (Johannesburg)</p> <p>From Hluhluwe Town, turn right onto R22 Road, turn right onto N2 Road, pass Mkuze, Pongola, Piet Retief, proceed onto R29 Road, pass Emelo, Bethal, Kinross, Leandra, turn left onto R29 Road, turn right onto N17 Road, pass Springs, Brakpan Toll Plaza, proceed and pass Germiston, turn left onto N3 Road, turn left onto N17 Road pass Cleveland, turn left onto Rissik Street, turn right onto Devilliers Street, left onto Wanderers Street, entering Park City Rank and return</p> |



transport

Department:
Transport
Province of KwaZulu-Natal

GAZETTE

LGKZNG40-2015-
OCT

REGION: ALL

| | |
|---|--|
| 1) Application Number: APP0043366 | 2) Gazette Number: LGKZNG40-2015-OCT |
| 3) Applicant: MJ NGUBANE ID NO. 6507095389084 Association: MASIBAMBISANE TAXI OWNERS ASSOCIATION | 4) Applicant Address: P.O. BOX 845 JOZINI KWAZULU-NATAL KWA-ZULU NATAL 3969 |
| 5) Existing Licence Holder: NOT APPLICABLE ID NO. NOT APPLICABLE | 6) Existing Licence Holder Address: NOT APPLICABLE |
| 7) Type of application: NEW OPERATING LICENCE | 8) Operating Licence Number: LKNKZN019991 |
| 9) Vehicle Type: MINIBUS | 10) 1 x 15 (SEATED) + 0 (STANDING) |
| 11) Region: UMKHANYAKUDE | |
| 12.1 | ROUTE 1 MASIBAMBISANE LONG DISTANCE TAXI RANK FROM MKUZE TAXI RANK TO MBAZWANE MKUZE P2-8 TURN RIGHT P236 TURN RIGHT P444 TURN RIGHT TO P444 TO MBAZWANE AND RETURN BACK PICK AND DROP ON THE SAME ROUTES. |
| 12.2 | ROUTE 2 FROM MKUZE TAXI RANK TO MSELENI MKUZE P2-8 TURN RIGHT P236 TURN RIGHT P444 TO MSELENI D 1885 AND RETURN BACK PICK AND DROP ON THE SAME ROUTES. |
| 12.3 | ROUTE 3 FROM MKUZE TAXI RANK TO KWAJOBE MKUZE P2-8 TURN RIGHT P236 TURN RIGHT P444 TURN RIGHT D820 TO KWAJOBE AND RETURN BACK AND DROP |
| 12.4 | ROUTE 4 FROM MKUZE TAXI RANK TO GUJINI MKUZE P2-8 TURN RIGHT P236 TURN RIGHT A1138 GUJINI AND RETURN PICK AND DROP ON THE SAME ROUTES |
| 12.5 | ROUTE 5 FROM MKUZE TAXI RANK TO MHLEKAZI MKUZE P-2-8 TURN LEFT D 1887 TO MHLEKAZI AND RETURN BACK TO THE SAME ROUTES PICK AND DROP |
| 12.6 | ROUTE 6 FROM MKUZE TAXI RANK TO VELAKUKHANYA MKUZEN2 TURN LEFT D 464 TURN RIGHT P2-8 TURN LEFT A1160 TURN RIGHT A1153 TOVELUKUKHANYA AND RETURN PICK AND DROP ON THE SAME ROUTES |
| 12.7 | ROUTE 7 FROM MKUZE TAXI RANK TO TSHANENI P2-8 TURN LEFT A 1158 TSHANENI RETURN BACK PICK AND DROP ON THE SAME ROUTES |
| 12.8 | ROUTE 8 FROM MKUZE TAXI RANK TO M AVELA STORE P2-8 TURN RIGHT P 236 TURN LEFT D1823 TO MAVEL AAND RETURN BACK PICK AND DROP ON THE SAME ROUTES |
| 12.9 | ROUTE 9 FROM MKUZE TAXI RANK TO PONGOLA MKUZE N2 TO PONGOLA TOWN AND RETURN BACK PICK ON THE SAME ROUTES |
| 12.10 | ROUTE 10 FROM MKUZE TAXI TO KWA SIKHEMELE MKUZE N2 TURN RIGHT P522 TURN RIGHT P449 LEFT D9 TURN D1834 AND GO STRAIGHT TO KWASIKHEMELELE AND TURN PICK AND DROP TO MKUZE TAXI RANK SAME ROUTES |
| 12.11 | ROUTE 11 FROM MKUZE TAXI RANK TO ECUHLEHLINI MKUZE N2 TURN RIGHT P522 BHAMBANANA TURN LEFT P443 TO D 1841 TURN LEFT TO D19II ECUHLEHLINI CLINIC AND PICK AND DROP ON THE SAME ROUTES. |

**transport**

Department:
Transport
Province of KwaZulu-Natal

GAZETTE

LGKZNG40-2015-
OCT

REGION: ALL

| | |
|-------|---|
| 12.12 | ROUTE 12 FROM MKUZE TO MANYISENI CLINIC MKUZE N2 TURN RIGHT BHAMBANANA TURN LEFT P443 TO D1841 TO MANYISENI CLINIC AND RETURN TO THE SAME ROUTES PICK AND DROP. |
| 12.13 | ROUTE 13 FROM MKUZE TAXI RANK TO INGWAVUMA MKUZE N2 TURN RIGHT P522 BHAMBANANA TURN LEFT P443 TO INGWAVUMA AND RETURN BACK PICK AND DROP ON THE SAME ROUTES .MKUZE TO INGWAVUMA MKUZE N2 RIGHT P5232 TURN LEFT D850 P443 TO INGWAVUMA AND RETURN PICK AND DROP ON THE SAME ROUTES. |
| 12.14 | ROUTE 14 FROM MKUZE TAXI RANK TO INGWAVUMA MKUZE N2 TURN RIGHT P522 TURN LEFT D 850 TURN LEFT D1837 TO INGWAVUMA AND RETURN PICK AND DROP ON THE SAME ROUTES |
| 12.15 | ROUTE 15 FROM MKUZE TAXI RANK TO NDUMO TOWN MKUZE N2 RIGHT P522 BHAMBANANA TURN RIGHT P443 TURN LEFT P435 TO NDUMO AND RETURN BACK TO THE SAME ROUTES PICK AND DROP |
| 12.16 | ROUTE 16 FROM MKUZE TAXI RANK TO HLUHLUWE MKUZE N2 TURN LEFT TO HLUHLUWE AND RETURN PICK AND DROP TO MKUZE TAXI RANK AND SAME ROUTES |
| 12.17 | ROUTE 17 FROM MKUZE TAXI RANK TO MTUBATUBA MKUZE TAXI RANK EAGLE TO N2 TURN R102 TO MTUBATUBA AND RETURN PICK AND DROP TO MKUZE TAXI RANK AND SAME ROUTES |
| 12.18 | ROUTE 18 FROM MKUZE TAXI RANK TO EMPANGENI MKUZE TAXI RANK EAGLE TO N2 R34 EMPANGENI STATION AND EMPANGENI TO NKWALINI P393 RETURN PICK AND DROP TO MKUZE TAXI RANK AND SAME ROUTES |
| 12.19 | ROUTE 19 FROM MKUZE TAXI RANK TO KWANGWANASE, MKUZE N2 TURN RIGHT P522 BHAMBANANA TURN RIGHT TO KWANGWANASE AND RETURN BACK PICK AND DROP ON THE ROUTES |
| 12.20 | ROUTE 20 FROM MKUZE TAXI RANK TO JOZINI MKUZE P2-8 TURN RIGHT P236 TURN LEFT P449 TURN LEFT P522 TO JOZINI TOWN RETURN BACK PICK AND DROP ON THE SAME ROUTES |
| 12.21 | ROUTE 21. FROM MKUZE TO CARLTONVILLE TURN LEFT KELBE ROAD TURN RIGHT EAGLE ROAD TO RIGHT TO KINGFISH ROADTURN RIGHT N2 STRAIGHT TO PONGOLA, PIET RETIEF ERMELO TURN RIGHT EAGLE ROAD TO RIGHT TO KINGFISH TURN RIGHT TO R23 TURN LEFT TO R21 |



transport

Department:
Transport
Province of KwaZulu-Natal

GAZETTE

LGKZNG40-2015-
OCT

REGION: ALL

| | |
|---|---|
| 1) Application Number: APP0043357 | 2) Gazette Number: LGKZNG40-2015-OCT |
| 3) Applicant: JA BUTHELEZI ID NO. 5909255344084 Association: UPPER HLABISA TAXI OWNERS ASSOCIATION | 4) Applicant Address: P O BOX 659 HLABISA 3937 |
| 5) Existing Licence Holder: NOT APPLICABLE ID NO. NOT APPLICABLE | 6) Existing Licence Holder Address: NOT APPLICABLE |
| 7) Type of application: NEW OPERATING LICENCE | 8) Operating Licence Number: LKNKZN0116985 |
| 9) Vehicle Type: MINIBUS | 10) 1 x 15 (SEATED) + 0 (STANDING) |
| 11) Region: UMKHANYAKUDE | |
| 12.1 | 1.FROM HLABISA TAXI RANK TO MTUBATUBA From Hlabisa Taxi Rank Turn Right to R618 proceed to Mtubatuba and turn right on to John Ross High Way to the Taxi at Mtubatuba, load return. |
| 12.2 | 2.FROM HLABISA TO EMPANGENI From Hlabisa to Empangeni turn right on to R168. Proceed straight to the cross Road at Nkodibe, turn right on to N2, proceed straight, turn right on to D249 to Enseleni drop the passengers then proceed with P517 and turn right on to N2, proceed and turn right on to R102, proceed turn to Turner-road and proceed to B / Rank at Empangeni load and return. |
| 12.3 | 3.1 FROM HLABISA TO DURBAN From Hlabisa to Durban, turn on to R618, proceed to Nkobide crosses, turn right on to N2 proceed straight and turn left on to M4. Proceed and turn right to Argyle Street. Proceed turn left on to Umgeni Road, proceed and turn right on to Leopold Street and turn right on to Wawick Avenue, proceed and turn right on to Alice Street, proceed straight to join Umgeni Road to a Taxi Rank at Durban Station, load and return. 3.2 FROM HLABISA TO DURBAN From Hlabisa to Durban turn right on to R618. Proceed and Nkobide crosses and turn right on to N2. Proceed and turn right to R102, proceed straight and turn left at Mthunzini Filling Station, turn right and join N2 free Way at Mthunzini Plaza, proceed and turn left on to m4, proceed as mentioned on No4 to a Taxi Rank at Durban Station load and return. |



transport

Department:
Transport
Province of KwaZulu-Natal

GAZETTE

LGKZNG40-2015-
OCT

REGION: ALL

12.4

CONDITIONS / RESTRICTIONS

1. Passengers may be picked up and or set down only at designated Taxi Rank or Taxi Stop, which shall exclude Bus Stop.
2. Entry or ranking on private property is not permitted without permission of the Landlord, a copy of which must be supplied to the Board before issue operating licence.
3. Without having entered into an agreement with other operators on a common route, as contemplated by section 88 (2) (b) of Act 22 of 2000, the picking up or setting down of passengers on such route is not permitted. A copy of such agreement must be supplied to the Board.
4. At ranks, whether on street or off-street, only the taxis that can be accommodated in the demarcated area may occupy the rank, excess vehicles must hold elsewhere at designated holding areas.
5. Rank permits or letters of authority must be produced in respect of all ranks in Municipal areas, in particular major Towns and Cities.
6. The allocation of any route or portion of a route is subject to the condition that it has been approved and allocated in good faith and that such route will be invalid should it transpire that the route or portion therefore will, or has caused conflict due to it having been approved based on incorrect or false information supplied to the Board or as a result of an error. In such instance the operation license must be returned to the Board for correction.
7. The vehicles must be covered by motor vehicle insurance as well as personal liability insurance.



transport

Department:
Transport
Province of KwaZulu-Natal

GAZETTE

LGKZNG40-2015-
OCT

REGION: ALL

| | |
|--|---|
| 1) Application Number: APP0043372 | 2) Gazette Number: LGKZNG40-2015-OCT |
| 3) Applicant: ME KHUZWAYO ID NO. 5809305939083 Association: UPPER HLABISA TAXI OWNERS ASSOCIATION | 4) Applicant Address: P O BOX 659 HLABISA 3937 |
| 5) Existing Licence Holder: NOT APPLICABLE ID NO. NOT APPLICABLE | 6) Existing Licence Holder Address: NOT APPLICABLE |
| 7) Type of application: NEW OPERATING LICENCE | 8) Operating Licence Number: LKNKZN0117002 |
| 9) Vehicle Type: MINIBUS | 10) 1 x 13 (SEATED) + 0 (STANDING) |
| 11) Region: UMKHANYAKUDE | |
| 12.1 | 1.FROM HLABISA TAXI RANK TO MTUBATUBA From Hlabisa Taxi Rank Turn Right to R618 proceed to Mtubatuba and turn right on to John Ross High Way to the Taxi at Mtubatuba, load return. |
| 12.2 | 2.FROM HLABISA TO EMPANGENI From Hlabisa to Empangeni turn right on to R168. Proceed straight to the cross Road at Nkodibe, turn right on to N2, proceed straight, turn right on to D249 to Enseleni drop the passengers then proceed with P517 and turn right on to N2, proceed and turn right on to R102, proceed turn to Turner-road and proceed to B / Rank at Empangeni load and return. |
| 12.3 | 3.1 FROM HLABISA TO DURBAN From Hlabisa to Durban, turn on to R618, proceed to Nkobide crosses, turn right on to N2 proceed straight and turn left on to M4. Proceed and turn right to Argyle Street. Proceed turn left on to Umgeni Road, proceed and turn right on to Leopold Street and turn right on to Wawick Avenue, proceed and turn right on to Alice Street, proceed straight to join Umgeni Road to a Taxi Rank at Durban Station, load and return. 3.2 FROM HLABISA TO DURBAN From Hlabisa to Durban turn right on to R618. Proceed and Nkobide crosses and turn right on to N2. Proceed and turn right to R102, proceed straight and turn left at Mthunzini Filling Station, turn right and join N2 free Way at Mthunzini Plaza, proceed and turn left on to m4, proceed as mentioned on No4 to a Taxi Rank at Durban Station load and return. |
| 12.4 | 4. FROM HLABISA TO NONGOMA From Hlabisa to Nongoma turn left on to P235? 2 proceed straight to Nongoma Taxi Rank load and return. |



transport

Department:
Transport
Province of KwaZulu-Natal

GAZETTE

LGKZNG40-2015-
OCT

REGION: ALL

12.5

CONDITIONS / RESTRICTIONS

1. Passengers may be picked up and or set down only at designated Taxi Rank or Taxi Stop, which shall exclude Bus Stop.
2. Entry or ranking on private property is not permitted without permission of the Landlord, a copy of which must be supplied to the Board before issue operating licence.
3. Without having entered into an agreement with other operators on a common route, as contemplated by section 88 (2) (b) of Act 22 of 2000, the picking up or setting down of passengers on such route is not permitted. A copy of such agreement must be supplied to the Board.
4. At ranks, whether on street or off-street, only the taxis that can be accommodated in the demarcated area may occupy the rank, excess vehicles must hold elsewhere at designated holding areas.
5. Rank permits or letters of authority must be produced in respect of all ranks in Municipal areas, in particular major Towns and Cities.
6. The allocation of any route or portion of a route is subject to the condition that it has been approved and allocated in good faith and that such route will be invalid should it transpire that the route or portion therefore will, or has caused conflict due to it having been approved based on incorrect or false information supplied to the Board or as a result of an error. In such instance the operation license must be returned to the Board for correction.
7. The vehicles must be covered by motor vehicle insurance as well as personal liability insurance.



transport

Department:
Transport
Province of KwaZulu-Natal

GAZETTE

LGKZNG40-2015-
OCT

REGION: ALL

| | |
|--|---|
| 1) Application Number: APP0043400 | 2) Gazette Number: LGKZNG40-2015-OCT |
| 3) Applicant: BIYELA BD ID NO. 5111075403089 Association: BHUKHANANA TAXI ASSOCIATION | 4) Applicant Address: PO BOX16997 EMPANGENI 3880 |
| 5) Existing Licence Holder: NOT APPLICABLE ID NO. NOT APPLICABLE | 6) Existing Licence Holder Address: NOT APPLICABLE |
| 7) Type of application: NEW OPERATING LICENCE | 8) Operating Licence Number: LKNKZN128201 |
| 9) Vehicle Type: NOT AVAILABLE | 10) 1 x 0 (SEATED) + 0 (STANDING) |
| 11) Region: UTHUNGULU | |
| 12.1 | <p>Mancence- Empangeni</p> <p>Start at Mancence P235 turn left at Esihlahleni the follow the circle which takes you back to P253, then you turn right at Luwanda and take a u- turn right at Kheyizana stop and go back to P253 then turn left to D312 which is also a circle and come back to P253.</p> <p>From P253 then turn left to join up R34 where they only drop off. There is no loading drop Qalakabusha, then straight along R34 road, turn left into Biyela, off load and turn right to Burne Street right down to Maxwell, then turn left to R34 right down to Old Main Road, to Inyanga Motors turn right and proceed to Tanner Road, then Gans Motors Spares, turn left to Zulment Centre they drop-off, not loading and turn back to Empangeni A - Rank offload and back same route.</p> <p>In terms of O235 the road, its where they pick and drop at all stops as well</p> <p>Luwamba, Esihlahleni, Emondini, Kwamajomela etc, and at D312 of which all of this is a gravel road.</p> |



transport

Department:
Transport
Province of KwaZulu-Natal

GAZETTE

LGKZNG40-2015-
OCT

REGION: ALL

| | |
|---|--|
| 1) Application Number: APP0043340 | 2) Gazette Number: LGKZNG40-2015-OCT |
| 3) Applicant: KV MHLONGO ID NO. 6003070292089 Association: ESIKHAWINI TAXI ASSOCIATION | 4) Applicant Address: PO BOX 1653 RICHARDS BAY 3900 |
| 5) Existing Licence Holder: NOT APPLICABLE ID NO. NOT APPLICABLE | 6) Existing Licence Holder Address: NOT APPLICABLE |
| 7) Type of application: NEW OPERATING LICENCE | 8) Operating Licence Number: NOT AVAILABLE |
| 9) Vehicle Type: NOT AVAILABLE | 10) 1 x 0 (SEATED) + 0 (STANDING) |
| 11) Region: UTHUNGULU | |
| 12.1 | <p>ROUTE 1. ESIKHAWINI TO RICHARDSBAY</p> <p>Depart Esikhawini Taxi Rank, turn left into Mthomboni Road, right into Mdlebe Mpuma (east), into Meloni (P106) carry straight down the B10 (P106), past Madlankala, turn right into R34 (John Ross Parkway), turn left West Central Arterial carry straight into Bullion Boulevard, then turn left into Taxi City Rank Richardsbay, return along the same route</p> |
| 12.2 | <p>"ROUTE 2." ESIKHAWINI TO RICHARDSBAY via Alton</p> <p>Depart Esikhawini Rank, left into Mthomboni Road, right into Mdlebe Mpuma (east), into Meloni (P106), carry straight down the B10 (P106), past Madlankala, turn right into R34 (John Ross Parkway), turn right into Alumina Allee, 100 metres away from the road, off loading at bus stop (Maringini), return back straight across Alumina Allee, off loading at Amalgamated, Engine Garage, Ikhwezi deport Bell, Shell Garage, ZCBF, Dollar Drive, turn right and left into Bullion Boulevard and turn left into Taxi Rank Richardsbay, and return along the same route</p> |
| 12.3 | <p>"ROUTE 3." ESIKHAWINI TO EMPANGENI RAIL</p> <p>Depart Esikhawini Rank, turn left into Mthomboni Road, carry straight into D1567, turn right into N2 (freeway), turn left into R34 (John Ross Parkway), straight into Tanner Road, off loading at Kentucky, Post Office, Emric Motors and turn left into B Rank, off loading then turn into Main Road, turn left and right Grantham Highway, back into R34, turn right into Maxwell Street, then left into Lot 63 Taxi Rank, turn right into N2 (Ngoya x Roads) straight to Empangni Circle, left into Tanner Road, then right into B-Rank, turn right into Tanner Road, turn left into R34, right into Maxwell Street, left into Lot 63, taxi rank Empangeni and return along the same route</p> |
| 12.4 | <p>ROUTE 4. ESIKHAWINI TO EMPANGENI LOT 63</p> <p>Depart Esikhawini Rank, turn left into Mthomboni Road, straight into D1567, turn right into N2, left into R34 (John Ross Parkway), straight into Main Road, off loading at Speedy, turn left into President Swart Avenue, off loading at Central Park, Total Garage, turn right into Maxwell Street, then left into Lot 63 Taxi Rank Empangeni and return along the same route</p> |
| 12.5 | <p>ROUTE 5. ESIKHAWINI (MPEMBENI) TO RICHARDSBAY</p> <p>Depart Esikhawini Taxi Rank, turn right into Mthomboni Road, carry straight across Mdlebe Mpuma robots along D887 to Mpembeni (Lexon tea room), turn back along D887, straight down the B10 (P106), past Madlankala, turn right into R34 (John Ross Parkway), turn left into West Central Arterial, carry straight to Bullion Boulevard, then left into Taxi City Rank Richardsbay, along the same route</p> |



transport

Department:
Transport
Province of KwaZulu-Natal

GAZETTE

LGKZNG40-2015-
OCT

REGION: ALL

| | |
|------|--|
| 12.6 | <p>ROUTE 5. ESIKHAWINI (MPEMBENI) TO RICHARDSBAY Depart Esikhawini Taxi Rank, turn right into Mthomboni Road, carry straight across Mlebe Mpuma robots along D887 to Mpembeni (Lexon tea room), turn back along D887, straight down the B10 (P106), past Madlankala, turn right into R34 (John Ross Parkway), turn left into West Central Arterial, carry straight to Bullion Boulevard, then left into Taxi City Rank Richardsbay, along the same route</p> |
| 12.7 | <p>ROUTE 6. ESIKHAWINI (PORT DUNFORD) TO EMPANGENI Depart Esikhawini Rank to Port Dunford, along D537 to kwaMoli tea room and turn back along D537, turn left into D1597, straight to Masongo X Roads, turn left into Mlebe Mpuma, right into Meloni (P106), carry straight down the B10 (P106), past Madlankal, turn left into R34 (John Ross Parkway), turn left into Tanner Road, offloading at Kentucky, Post Office, Emric Motors, left into B-Rank, back into Main Road, left and right into Grantam Highway, turn right into Maxwell Street, then left into Lot 63 Taxi Rank Empangni, and return along the same route</p> |
| 12.8 | <p>CONDITIONS: 1. PASSENGERS MAY BE PICKED UP AND/OR SET DOWN ONLY AT DESIGNATED TAXI RANK OR TAXI STOP, WHICH SHALL EXCLUDE BUS STOPS. 2. ENTRY OR RANKING ON PRIVATE PROPERTY IS NOT PERMITTED WITHOUT WRITTEN PERMISSION OF THE LANDLORD, A COPY OF WHICH MUST BE SUPPLIED TO THE BOARD. 3. WITHOUT HAVING ENTERED INTO AN AGREEMENT WITH OTHER OPERATOR ON A COMMON ROUTE, AS CONTEMPLATED BY SECTION 88(2) (B) OF ACT 22 OF 2000, THE PICKING UP OR SETTING DOWN OF PASSENGERS ON SUCH ROUTE IS NOT PERMITTED. A COPY OF SUCH AGREEMENT MUST BE SUPPLIED TO THE BOARD. 4. AT RANKS, WHETHER ON? STREET OR OFF? STREET, ONLY THE TAXI THAT CAN BE ACCOMMODATED IN THE DEMARCATED AREA MAY OCCUPY THE RANK, EXCESS VEHICLES MUST HOLD ELSEWHERE AT DESIGNATED HOLDING AREAS. 5. RANK PERMITS OR LETTERS OF AUTHORITY MUST BE PRODUCED IN RESPECT OF ALL RANKS IN MUNICIPAL AREAS, IN PARTICULAR MAJOR TOWNS AND CITIES AND IN PARTICULAR INTER-PROVINCIAL DESTINATIONS. 6. THE ALLOCATION OF ANY ROUTE OR PORTION OF A ROUTE IS SUBJECT TO THE CONDITION THAT IT HAS BEEN APPROVED AND ALLOCATED IN GOOD FAITH AND THAT SUCH ROUTE WILL BE INVALID SHOULD IT TRANSPIRE THAT THE ROUTE OR PORTION THEREOF WILL, OR HAS CAUSED CONFLICT DUE TO IT HAVING BEEN APPROVED BASED ON INCORRECT OR FALSE INFORMATION SUPPLIED TO THE BOARD OR AS A RESULT OF AN ERROR. IN SUCH INSTANCE THE OPERATING LICENCE MUST BE RETURNED TO THE BOARD FOR CORRECTION. 7. THE VEHICLE MUST BE COVERED BY MOTOR VEHICLE INSURANCE AS WELL AS PERSONAL LIABILITY INSURANCE</p> |



transport

Department:
Transport
Province of KwaZulu-Natal

GAZETTE

LGKZNG40-2015-
OCT

REGION: ALL

| | |
|---|---|
| 1) Application Number: APP0043354 | 2) Gazette Number: LGKZNG40-2015-OCT |
| 3) Applicant: JN NGUBANE ID NO. 7204125620089 Association: NGWELEZANE TAXI ASSOCIATION | 4) Applicant Address: P O BOX 2444 EMPANGENI 3880 |
| 5) Existing Licence Holder: NOT APPLICABLE ID NO. NOT APPLICABLE | 6) Existing Licence Holder Address: NOT APPLICABLE |
| 7) Type of application: NEW OPERATING LICENCE | 8) Operating Licence Number: LKNKZN0123187 |
| 9) Vehicle Type: MINIBUS | 10) 1 x 13 (SEATED) + 0 (STANDING) |
| 11) Region: UTHUNGULU | |
| 12.1 | <p>ROUTE 1. FROM NGWELEZANE TO EMPANGENI & EMPANGENI RAIL</p> <p>From Ngwelezane into Ngwelezane Road turn left into Tanner Road and turn right into Rank B and return or proceed to Tanner Road and turn right then turn left into Main Road (Eshowe Road) and left into Frank Bull and right into Old Main Road turn right Oxland Road to Maxwell Road and turn left into Lot 63 or proceed to Commercial Road and turn right then left into Union Street to NPA (War Memorial Hospital) and left into Ukhula Street turn right into Biyela Street and left into Maxwell street and turn left into Smith Street and right to Commercial Road or turn left from Ngwelezane into Western by pass Mr 166 (Melmoth Road) and proceed to Ukhula Street or turn right into Main Road R34 (Eshowe Road) and turn left into Maxwell street and return or from Ngwelezane Road turn left into Dunford Road and turn left into gemin Road and left into Sigma Crescent proceed to gemin Road turn left to Dunford Road and turn right into President Swart and left into Main Road or turn left into President Swart turn right into Dunn Road and left or right to Frank Bull.</p> |
| 12.2 | <p>ROUTE 3. NGWELEZANE TO KWADLANGEZWA</p> <p>From Ngwelezane into Ngwelezane Road turn right into (Old N3) R102 turn right into University Park and return.</p> |
| 12.3 | <p>ROUTE 2. NGWELEZANE TO RICHARDSBAY</p> <p>From Ngwelezane into Ngwelezane Road left into Tanner and right into main Road R34 (John Ross Highway) turn left into Geleirgang and turn into Allumina Alle to Chackline turn right into Guiden Gracht turn left into Bullion Boulevard turn left or right into CBD and return proceed to John Ross Highway by Kruger Randand turn right into R34 (Mtuba Road) turn right Alkan Strand (Beaches) and return.</p> |
| 12.4 | <p>ROUTE 4 NGWELEZANE TO NDABAYAKHE</p> <p>From Ngwelezane into Ngwelezane Road turn right into (Old N2) R102 turn right into D1557 and return or proceed to Ngwelezane Hospital.</p> |
| 12.5 | <p>ROUTE 5 NGWELEZANE TO NQUTSHINI</p> <p>From Ngwelezane into Ngwelezane into Thanduyise Drive or Mangosuthu Highway turn left into D1557 and return (if Mangosuthu Highway turn right).</p> |
| 12.6 | <p>ROUTE 6 NGWELEZANE TO MATSHANA</p> <p>From Ngwelezane into Amangwe Highway proceed to D880 and return or turn left into Madlebe Road and return.</p> |



transport

Department:
Transport
Province of KwaZulu-Natal

GAZETTE

LGKZNG40-2015-
OCT

REGION: ALL

| | |
|--|---|
| 1) Application Number: APP0043367 | 2) Gazette Number: LGKZNG40-2015-OCT |
| 3) Applicant: ME NDLOVU ID NO. 5310106154089 Association: NGWELEZANE TAXI ASSOCIATION | 4) Applicant Address: P.O. BOX 78197 EMPANGENI 3880 |
| 5) Existing Licence Holder: NOT APPLICABLE ID NO. NOT APPLICABLE | 6) Existing Licence Holder Address: NOT APPLICABLE |
| 7) Type of application: NEW OPERATING LICENCE | 8) Operating Licence Number: LKNKZN0113155 |
| 9) Vehicle Type: MINIBUS | 10) 1 x 15 (SEATED) + 0 (STANDING) |
| 11) Region: UTHUNGULU | |
| 12.1 | <p>ROUTE 1. FROM NGWELEZANE TO EMPANGENI & EMPANGENI RAIL</p> <p>From Ngwelezane into Ngwelezane Road turn left into Tanner Road and turn right into Rank B and return or proceed to Tanner Road and turn right then turn left into Main Road (Eshowe Road) and left into Frank Bull and right into Old Main Road turn right Oxland Road to Maxwell Road and turn left into Lot 63 or proceed to Commercial Road and turn right then left into Union Street to NPA (War Memorial Hospital) and left into Ukhula Street turn right into Biyela Street and left into Maxwell street and turn left into Smith Street and right to Commercial Road or turn left from Ngwelezane into Western by pass Mr 166 (Melmoth Road) and proceed to Ukhula Street or turn right into Main Road R34 (Eshowe Road) and turn left into Maxwell street and return or from Ngwelezane Road turn left into Dunford Road and turn left into gemin Road and left into Sigma Crescent proceed to gemin Road turn left to Dunford Road and turn right into President Swart and left into Main Road or turn left into President Swart turn right into Dunn Road and left or right to Frank Bull.</p> |
| 12.2 | <p>ROUTE 3. NGWELEZANE TO KWADLANGEZWA</p> <p>From Ngwelezane into Ngwelezane Road turn right into (Old N3) R102 turn right into University Park and return.</p> |
| 12.3 | <p>ROUTE 2. NGWELEZANE TO RICHARDSBAY</p> <p>From Ngwelezane into Ngwelezane Road left into Tanner and right into main Road R34 (John Ross Highway) turn left into Geleirgang and turn into Allumina Alle to Chackline turn right into Guiden Gracht turn left into Bullion Boulevard turn left or right into CBD and return proceed to John Ross Highway by Kruger Randand turn right into R34 (Mtuba Road) turn right Alkan Strand (Beaches) and return.</p> |
| 12.4 | <p>A.A. ROUTE 7 NGWELEZANE TO EMPANGENI AND EMPANGENI RAIL</p> <p>(i) From approved Taxi Rank in Ngwelezane by Ngwelezane Road pick up and drop off left into Inkanyamba Drive at Umhlathuze Village pick and drop left into Inqe Avenue pick and drop left into Inkanyamba Drive turn right into MR166 Western bypass pick and drop turn right into R34 Eshowe Road turn left into Maxwell Street drop off turn right into R34 Eshowe Road turn left into Weightman Avenue pick and drop turn left into Apolo Ave pick and drop to President Swart and return</p> |
| 12.5 | <p>A.A. ROUTE 7 ALTERNATIVE 2</p> <p>From Ngwelezane Road left into Inkanyamba Drive pick and drop left into Inqe Avenue at Umhlathuze Village pick and drop turn right into Inkanyamba Drive pick and drive turn left into Ngwelezane Road pick and drop turn left into Tanner Road turn right into approved Taxi Rank and return.</p> |
| 12.6 | <p>A.A. ROUTE 7 ALTERNATIVE 3</p> <p>From Ngwelezane Road turn left into Dunnford Road pick and drop turn left into President Swart pick up and drop turn right into Weightman Avenue turn right into Oxland straight to Maxwell Street pick and drop turn left into Lot 63 drop off and return</p> |

**transport**

Department:
Transport
Province of KwaZulu-Natal

GAZETTE

LGKZNG40-2015-
OCT

REGION: ALL

| | |
|------|--|
| 12.7 | <p>A.A.ROUTE 7 ALTERNATIVE 4</p> <p>From Dunnford Road turn right into President Swart pick and drop turn left into Paul Avenue pick and drop turn left into Hospital Road pick and drop turn left into Union street pick and drop turn right into Commercial Road pick and drop turn left into Maxwell Street turn right into Lot 63 drop off and return.</p> |
| 12.8 | <p>A.A.ROUTE 8</p> <p>NGWELEZANE TO ISIGISI</p> <p>From approved Taxi Rank in Ngwelezane left into Emangweni Highway turn left Makhosonke Road pick and drop turn right Inkanyezi Road pick and drop turn left into Madlebe Road pick and drop to Isigisi and return.</p> |



transport

Department:
Transport
Province of KwaZulu-Natal

GAZETTE

LGKZNG40-2015-
OCT

REGION: ALL

| | |
|--|--|
| 1) Application Number: APP0043368 | 2) Gazette Number: LGKZNG40-2015-OCT |
| 3) Applicant: ST MABASO ID NO. 5906045341081 Association: MONDLO & DISTRICT TAXI OWNERS ASSOCIATION | 4) Applicant Address: P.O. BOX 1131 EMONDLLO 3105 |
| 5) Existing Licence Holder: NOT APPLICABLE ID NO. NOT APPLICABLE | 6) Existing Licence Holder Address: NOT APPLICABLE |
| 7) Type of application: NEW OPERATING LICENCE | 8) Operating Licence Number: LKNKZN0113608 |
| 9) Vehicle Type: MINIBUS | 10) 1 x 14 (SEATED) + 0 (STANDING) |
| 11) Region: ZULULAND | |
| 12.1 | <p>ROUTE 2. MONDLO TO DURBAN Starting point: Mondlo Taxi Rank, right to 3rd Avenue, picking up from all wards, joining P463, turn right to R34, pass Gluckstadt to Melmoth, joining R68 to Ndundulu to Nkwadini to Eshowe, to Gingindlovu, right to Dokodweni to N2, Mandini to Ultra City stop for refreshments, start back to N2, pass Stanger, left to Ballito, right to M4, pass Umhlanga Rocks, right to Argyle, left to Umngeni Road, offload passengers at Durban Station, proceed and turn right to Berea Road to N3, right Old Main Road to Hill Street Pinetown Taxi Rank, and back to eMondlo Taxi Rank, the same route</p> |
| 12.2 | <p>ROUTE 3. MONDLO TO DUNDEE Starting Point: Mondlo Taxi Rank, left to 3rd Avenue to Gobinsimbibi, picking up passengers, joining P411 Road, pass Police Station to Grace, right turn to P54 to Blood River, turn left to R33 to Kingsley, Tayside, proceed with R33 / R68 to Dundee Taxi Rank and back the same route with passengers</p> |
| 12.3 | <p>ROUTE 4. MONDLO TO VRYHEID Starting Point: Mondlo Taxi Rank, turn right to 3rd Avenue, proceed to P463, pick up passengers on all wards, turn left to R34, turn right to Crescent Street, pass Mpofini Secondary School, pass Vryheid Station, proceed to Church Street, delivering passengers to Masons Street, East Street, High Street, President Street, Landros Street, Deputasie Street, West Street, Emnet Street, Park Street, Edward Street, back to Church Street and Cross Utrecht Street, turn right to Shoprite Taxi Rank, second route entering Vryheid, from R34, pass Lake Side, proceeded to East Cross South Street, Uitlander, Heren, Afrikaner, Boren, Market Street, Utrecht to Vryheid Hospital and prison, back to East Street, turn right to Hlobane Street, Small Street, Landros Street, left to Utrecht Street, right Shoprite Taxi Rank, back to Mondlo along the same routes</p> |
| 12.4 | <p>ROUTE 5. MONDLO TO NEWCASTLE Starting Point: Mondlo Taxi Rank, left to 3rd Avenue, right to Gobinsimbibi Street, pass Police Station, proceed to P411, right to P54, pass Blood River Store, cross R33 to R34, turn left to R37, pass Nine Mile, left to N11, turn to Allen Street at the last robot, turn left and right to Newcastle Taxi Rank and return with passengers the same route.</p> |
| 12.5 | <p>ROUTE 6. MONDLO TO NQUTU Starting Point: Mondlo Taxi Rank, left to 3rd Avenue to Gobinsimbibi, proceed to P258, pass Kwamanyathi Bottle Store, pass Ntababomvu, turn left to P54, proceed to Nqutu, turn left to Taxi Rank, return back with passengers the same route</p> |



transport

Department:
Transport
Province of KwaZulu-Natal

GAZETTE

LGKZNG40-2015-
OCT

REGION: ALL

| | |
|-------|--|
| 12.6 | <p>ROUTE 7. MONDLO TO NCOME PRISON</p> <p>From Mondlo Taxi Rank, pick up passengers, turn right to 3rd Avenue, right to Gobinsimbi Street, pass Mondlo Police Station to P258, right P54, right to D1311, off load and load passengers, back to P54 to Blood River Store, off load and load passengers, right to R34, join Church Street, left to Landros Street, right to Shoprite Taxi Rank, off load passengers and load passengers, return to Mondlo Taxi Rank, the same route</p> |
| 12.7 | <p>ROUTE 8. MVUZINI TO VRYHEID</p> <p>From Mvuzini Taxi Rank, turn left to unnamed dirt road, pass Emadresini, pass Kwa Mchinswaqne Cemetryu, proceed to 3rd Avenue to P463, picking up passengers on all Mondlo Wards, left to R34, right to Crescent Street, pass Mpofini Secondary School, pass Vryheid Station, proceed to Church Street, right to Landros Street, right to Shoprite Taxi Rank, back to Mvuzini Taxi Rank the same routes</p> |
| 12.8 | <p>ROUTE 9. MONDLO TO MHLONGO FARM</p> <p>From Mondlo Taxi Rank, pick up passengers, turn right to 3rd Avenue, left to Gobinsimbi Street, join P258, left D1360, left to D238, continue to Mhlongo Farm Taxi Rank, off load and load passengers, return back to Mondlo the same routes</p> |
| 12.9 | <p>ROUTE 10. MONDLO TO BLOODRIVER</p> <p>From Mondlo Taxi Rank, pick up passengers, turn right to 3rd Avenue, turn left to Gobinsimbi Street, pass Police Station to P258, pass Grace, right P54, left to Blood River Taxi Rank, off load and pick up passengers, return back to Mondlo Taxi Rank the same route</p> |
| 12.10 | <p>Route 00 CHARTER SERVICE</p> <p>FROM MONDLO TAXI RANK TO POINT WITHIN THE PROVINCE OF KZN ONLY. NO PICKING UP OR SETTING DOWN OF PASSENGERS EN ROUTE.</p> |



transport

Department:
Transport
Province of KwaZulu-Natal

GAZETTE

LGKZNG40-2015-
OCT

REGION: ALL

| | |
|--|---|
| 1) Application Number: APP0043381 | 2) Gazette Number: LGKZNG40-2015-OCT |
| 3) Applicant: TSS MACHI ID NO. 5507275710084 Association: GAMALAKHE TAXI OWNERS ASSOCIATION | 4) Applicant Address: PO BOX 25 GAMALAKHE 4249 |
| 5) Existing Licence Holder: NOT APPLICABLE ID NO. NOT APPLICABLE | 6) Existing Licence Holder Address: NOT APPLICABLE |
| 7) Type of application: NEW OPERATING LICENCE | 8) Operating Licence Number: NOT AVAILABLE |
| 9) Vehicle Type: NOT AVAILABLE | 10) 1 x 0 (SEATED) + 0 (STANDING) |
| 11) Region: UGU-OGWINI | |
| 12.1 | <p>GAMALAKHE TO MARGATE From Gamalakhe Taxi Rank, turn right into Bushvale Road, turn left into Bobby Lock, turn right into Tedder Road and back, turn left onto Louis Botha Avenue, turn right into Bobby Lock, turn right onto Links Road, turn right onto Roosevelt Road, pass Seaslopes, proceed to Wartski Drive, through Erasmus Road, turn right onto Marine Drive, proceed to R620 through to Marine Drive, turn right onto R102, turn left onto Bazley Street, turn left onto Reynold Street, turn left onto Dennis Shepstone Street and Back, turn left onto Ryder Street, turn right onto Escombe Street, turn left onto Reynold, turn left onto Mbango Valley Road and back to Albersville Road, turn left onto Umzimkhulu Sugar Mill Road proceed to Marburg, turn right onto R102 and back, turn left onto Main Harding Road or proceed to R102 and Back to Port Shepstone.</p> <p>STOPPING POINTS From Gamalakhe Township, Inkulu, Qinabout, Esigedleni, Emqolombeni, Esikhaleni, Thembalihle and kwaXaba to Margate, picking up and dropping off passengers in the following area: Margate extension 3&7, Ezinsimbi/ Lustre Plating, Margate Private Hospital Margate Sport School, Margate Pre-primary School, Margate Primary School, South Coast Academy, Margate Police Station, Village of Happiness, Checkers, Pick n Pay, Shoprite Checkers, Kwamalandela, Kwagxagxa, Enkongweni, Manaba, Ezinyonini, Ivungu, Ikomiti St Michael's Surf Bay, Shelly Beach, Myola Beach Terminus, Old Mac Donald, Drive-in, Dawn View, Nash Service Station, Port Shepstone / Esavidi Technical College, Ogwini Regional Office, Oslo Beach, Zebra/Mbango Valley, Pick 'n Pay, Port Shepstone Provincial Hospital, Port Shepstone post Office, Shoprite Checkers in Port Shepstone Town, Port Shepstone High School, Port Shepstone Junior Primary School, Port Shepstone Senior Primary, Suid-Natal Hoerskool, Port Shepstone Primary School, Port Shepstone Secondary School, Jaihindu primary Scholl, Marburg secondary School, Marburg Primary School, R.A Engar primary School, Merlewood Secondary School, Merlewood Primary School and Suid-Natal Primere Skool, and back. DECISION: APPROVED.</p> |
| 12.2 | <p>GAMALAKHE TO PORT SHEPSTONE VIA SHELLY BEACH ROUTE DESRIPTION:</p> <p>From Gamalakhe Township, our taxis proceed straight to St Michaels using Knox Gore Road, turn left onto Marine Drive, proceed to R620, turn right onto R012, turn left onto Bazley street, turn right onto Reynold Street, turn left onto Dennis Shepstone Street and back, turn left onto Ryder street, turn left onto Bazley Street, turn left onto Reynold street, turn left onto Mbango Valley and back, turn left onto Alberville Road, turn left onto Umzimkhulu Sugar Mill Road /Old Durban Road,turn right onto N2 and back to R102, turn left onto Main Harding through Escombe Street, turn right onto Reynold Street or straight to Aiken Street, turn right onto R102/ N2,turn left onto R620 back to Gamalakhe using the route mentioned above. STOPPING POINTS From Gamalakhe township, Inkulu, Emqolombeni, Qinabout, Esigedleni, KwaXaba and Thembelihle picking and dropping off passengers in the following area:- St Michaels, Surf Bay, Myola, Beaxh terminus, Dawn View, Old Mac Donald, Shelly Beach, Drive In Nash Service Station, Esavidi Technical College, Zebra-Mbango Valley, Ogwini Regional Office,Picks Pay, Port Shepstone Provincial Hospital, Port Shepstone post Office Shoprite Checkers, O.K. furniture Store, Port Shepstone High School, Port shepstone Junior Primary, Port Shepstone Senior primary, Suid-Natal Hoerskool, Suid-Natal Primere Skool, Port Shepstone Primary, Port Shepstone Secondary School, Jai Hindu primary, R.A. Engar Primary, Marburg Primary, Merlewood Primary, Merlewood Secondary, Marburg Secondary, Merlewood Primary and Merlewood Pre-Primary School. DECISION: APPROVED.</p> |



transport

Department:
Transport
Province of KwaZulu-Natal

GAZETTE

LGKZNG40-2015-
OCT

REGION: ALL

| | |
|------|---|
| 12.3 | <p>GAMALAKHE TO PORT SHEPSTONE ROUTE DESCRIPTION:</p> <p>From Gamalakhe Township, turn left onto Izotsha/Old Main Bushvale Road, turn right onto R102, turn left onto Main Harding Road to Escombe Street, turn right onto Aiken Street, turn left onto Reynold Street, turn left onto Bazley Street, turn right onto N2/R102, turn left onto R620, turn left onto Marine Drive, turn left to Margate Town, turn right onto Erasmus Road, proceed onto Wartski Drive, proceed to Roosevelt Road, turn left onto Tedder Road and back, turn left onto Bobby Lock Road, turn onto Louis Both avenue, turn left onto Links Road, proceed to Bobby Lock Road, and turn right onto Bushvale Road or from Bobby Lock Road turn right to Links Road, turn left to Tedder Road, proceed to Alexander Road, turn left onto Bushvale Road to Gamalakhe or back to Port Shepstone. STOPPING POINTS: Pick up and drop of passengers from the following areas:- Gamalakhe Township, Inkulu, Qinabout, Esigedleni, KwaXaba, Emqolombeni, Marburg, Port Shepstone Town, Zebra / Mbango Valley, Ogwini Regional Office, Nash Service Station, Port Shepstone / esavidi Technical College, Port Shepstone Hospital, Pick 'n Pay, Port Shepstone Post Office, O.K. Furniture, Shoprite Checkers, Old Mac Donald, Dawn View, Beach Terminus, Myola, Surf Bay, St Michael's Shelly Beach, Eskom, Ivungu, Ikomiti Ezinyonini, Manaba Federated Timbers, BP garage, Engine Garage, Spar Supermarket, Manaba, Enkongweni, Margate Town, Checkers, Shoprite Town, Checkers, Shoprite Checkers, Checkers, Margate police Station, Pick 'n Pay, Village of Happiness, Margate Sports School, Margate Provincial Hospital, Margate Pre-Primary, Margate Primary, Margate Airport, South Coast academy, Kwagxagxa, Ezinsimbini /Lustre Plating, Kwamalandela, Margate Extension 3&7. DECISION: APPROVED.</p> |
| 12.4 | <p>GAMALAKHE TO PORT SHEPSTONE VIA IZOTSHA/MARBURG ROUTE DESCRIPTION:</p> <p>From Gamalakhe Township proceed to Lamalia, turn left onto Izotsha/Bushvale Road, proceed to Marburg, turn left onto Harding Road/N2 and back, turn left onto Umzimkhulu Sugar Mill Road, turn right onto Albersville Road, turn right onto Mbango Valley Road and back, turn right onto Albersville Road, proceed onto Reynold Street, turn right onto Dennis Port Shepstone Street, proceed to Marine Drive and Bac, turn right onto Reynold Street, turn left onto Bazley street, turn left onto R102, turn left onto R102, turn left onto Aiken Street and turn left onto Escombe Street and back to Gamalakhe. STOPPING POINTS: Gamalakhe - Margate taxi Owners Association's Taxis transport passengers from Gamalakhe Township, Inkulu, Qinabout, Esigedleni, Emqolombeni and Thembalihle full of passengers picking and dropping of passengers in the following area:- Izotsha, Emqamulezwini, Skogheim, Marburg Bates and Port Shepstone Town, pick and drop off learners at Marburg Secondary, Melerwood secondary, Merleywood Primary, Merlewood Pre-Primary. Marburg Primary, R.A Engar Primary, Port Shepstone Primary, Jai Hindu Primary, Port Shepstone Secondary, Port Shepstone Junior and Senior Primary, Suid-Natal Hoerskool. Port Shepstone Provincial Hospital, Port Shepstone High School, Pick 'n Pay, Port Shepstone Post Office, O.K. Furniture, Shoprite Checkers and back to Gamalakhe Township. DECISION: APPROVED.</p> |
| 12.5 | <p>GAMALAKHE VIA MARGATE VIA IVUNGU/ST MICHAEL/SHELLY BEACH/IZOTSHA ROUTE DESCRIPTION:</p> <p>From Gamalakhe Township our Taxis proceed onto Lamalia straight to St Michael's, turn left onto Marine Drive, past Surf Bay, Eskom, Shelly Beach and back still using Marine drive, turn left into Margate Town, turn right onto Erasmus Road, proceed to Wartski drive onto Roosevelt Street picking up and dropping of passengers, proceed onto Tedder Street, across Bobby Lock and back, using the same route as mentioned - above back to Gamalakhe Township. STOPPING POINTS: Margate - Gamalakhe Association's Taxis pick up and drop off passengers from Gamalakhe Township, Inkulu, Thembalihle, Emqolombeni, Ensamuwini, Qimaabout, Esigedleni, KwaXaba, St Michaels, Shelly Beach, Ivungu Ezinyonini, Manaba, Enkongweni, Margatein Town, Village of Happiness, Margate Private Hospital, Margate Sport School, Margate Pre-Primary, Margate Primary, South Coast academy, and Ezinsimbini, Lustre Plating or via Zotsha using Bushyvale Road Zotsha, turn right onto R39, ie Shelly Beach, join Marine Drive to Margate.</p> |



transport

Department:
Transport
Province of KwaZulu-Natal

GAZETTE

LGKZNG40-2015-
OCT

REGION: ALL

12.6 GAMALAKHE VIA MARGATE TO PORT SHEPSTONE ROUTE DESCRIPTION

Margate - Gamalakhe Taxi Owners Association Taxis from their pick up point in Margate Town pick up passengers from Margate using Marine Drive, turn right onto Erasmus road, proceed to Warstki Drive, Roosevelt Street, turn right onto Alexander Road, turn right onto Tedder Street, proceed to Louis Botha Avenue, Links Road, Bobby Lock and back to Peter Road, proceed to Roosevelt Street, Warstki Drive, turn left onto R620, proceed to Marine Drive, turn right onto R102, turn left onto Bazley Street, turn right onto Conner Street, turn left onto Reynold Street, turn left onto Dennis Shepstone Street, and back to Ryder Street, turn right onto Escombe Street, turn left onto Robinson Street, turn left onto Reynold Street, turn left onto Mbanuo Valley Road and back, turn left onto Albersville Road, turn left onto Umzimkhulu/Old durban Road, turn right onto N2 and back. turn left onto Main Harding Road, proceed to Escombe Street, return to Margate using the same route as mentioned above.

STOPPING POINTS: Our Taxis from our pick up points in Margate pick up and drop off passengers from the following areas: Checkers, Pride and Pride, Margate Town, Margate Police Station, Pick 'n Pay, Shoprite Checkers, Margate Sports School, Margate Pre - Primary, Village of Happiness, Margate Private Hospital, Extension 3&7, Margate Airport, Ezimsimbini, /Lustre Platinu, KwaMalandela, Kwagxagxa, South Coast Academy, Enkongweni, Manaba, Ezinyowini, Komiti, St Michael's, Surf Bay, Eskom, Shelly Beach, Myola, Beach Terminus, Drive Inn, Dawn View Old Mac Donald, Nash Service Station, Port Shepstone/Esyidi Technical College, Duwini Regional Office, Oslo Beach, /Zebra/ Umbaugo Valley, Pick n'Pay, Port Shepstone High School, Port Shepstone provincial Hospital, Port Shepstone Junior Primary, Port Shepstone Senior Primary, Suid natal Hoer Skool, Port Shepstone Senior Primary, Port Shepstone Primary, Port Shepstone Secondary, JaiHindu, Marburg primary, Merlerwood primary, Merlewood Pre/Primary, Merlewood Secondary, Marburg Secondary, and back to Margate using the above mentioned route. DECISION: APPROVED



transport

Department:
Transport
Province of KwaZulu-Natal

GAZETTE

LGKZNG40-2015-
OCT

REGION: ALL

| | |
|---|---|
| 1) Application Number: APP0043375 | 2) Gazette Number: LGKZNG40-2015-OCT |
| 3) Applicant: MI NKABANE ID NO. 6101035714088 Association: IZINGOLWENI TAXI OWNERS ASSOCIATION | 4) Applicant Address: P O BOX 223 IZINGOLWENI KWAZULU-NATAL 4260 |
| 5) Existing Licence Holder: NOT APPLICABLE ID NO. NOT APPLICABLE | 6) Existing Licence Holder Address: NOT APPLICABLE |
| 7) Type of application: NEW OPERATING LICENCE | 8) Operating Licence Number: NOT AVAILABLE |
| 9) Vehicle Type: MINIBUS | 10) 1 x 15 (SEATED) + 0 (STANDING) |
| 11) Region: UGU-OGWINI | |
| 12.1 | APPROVED ROUTES IZINGOLWENI TAXI ASSOCIATION ROUTE 1 – IZINGOLWENI TO GCILIMA BAMBULA From approved Taxi Rank in Izingolweni, into P284. Proceed along P284 into approved Taxi Rank Bambula Taxi Rank, turn left to P732 road to Gcilima Taxi Rank, offload, load and return along the forward route in reverse. |
| 12.2 | ROUTE 2 – IZINGOLWENI TO CHIBINI From approved Taxi Rank in Izingolweni turn right into P284, into N2, turn left into P58, to Chibini Taxi Rank. Offload, load and return along the forward route in reverse. |
| 12.3 | ROUTE 3 – IZINGOLWENI TO DURBAN From approved Taxi Rank in Izingolweni, turn left into N2-22, and turn left into M4. Proceed along M4 to Durban approved Taxi Rank. Offload, load and return along the forward route in reverse. |
| 12.4 | ROUTE 4 – IZINGOLWENI TO EDEN STORE From Izingolweni Taxi Rank take P284 to Eden Store approved Taxi Rank. Offload, load and return along the forward route in reverse. |
| 12.5 | ROUTE 5 – IZINGOLWENI TO HARDING From Izingolweni Taxi Rank turn left to N2-22. Proceed along N2-22 into Harding Taxi Rank. Offload, load and return along the forward route in reverse. |
| 12.6 | ROUTE 6 – IZINGOLWENI TO MARGATE From Izingolweni Taxi Rank take P284 and turn left to P732 and straight to Margate Taxi Rank and return along the same route. |
| 12.7 | ROUTE 8 – IZINGOLWENI TO ORIBI FLATS From Izingolweni Taxi Rank turn to N2-22 Oribi Flats and return along the same route. |
| 12.8 | ROUTE 9 IZINGOLWENI TO PORT SHEPSTONE TAXI RANK From Izingolweni Taxi Rank take P284, then turn left to N2-22 straight through to Port Shepstone Taxi Rank and return along the same route |
| 12.9 | ROUTE 10 – IZINGOLWENI TO THONJENI / MAHLABATHINI From Izingolweni Taxi Rank, turn left to N2-22, turn right to D860 to Thonjeni / Mahlabathini and return along the same route. |



transport

Department:
Transport
Province of KwaZulu-Natal

GAZETTE

LGKZNG40-2015-
OCT

REGION: ALL

| | |
|-------|--|
| 12.10 | <p>ROUTE 11 – IZINGOLWENI TO THUNGWA TAXI RANK From Izingolweni Taxi Rank turn left to N2-22, turn right to D1084 to Thungwa Taxi Rank. Offload, load and return along the forward route in reverse.</p> |
| 12.11 | <p>CONDITIONS/RESTRICTIONS</p> <ol style="list-style-type: none"> 1. Passengers may be picked up and/or set down only at designated Taxi Rank or Taxi Stop, which shall exclude Bus Stops. 2. On the inbound trip to Durban, Harding, and Bizana, no passengers may be picked up enroute from leaving the magisterial of Izingolweni until reaching the destination rank. 3. On the return trip to Izingolweni, no passengers may be set down until reaching the Magisterial District of Nongoma. 4. Entry or ranking on private property is not permitted without permission of the Landlord, a copy of which must be supplied to the Board before issue operating licence. 5. Without having entered into an agreement with other operators on a common route, as contemplated by section 88 (2) (B) of Act 22 of 2000, the picking up or setting down of passengers on such route is not permitted. A copy of such agreement must be supplied to the Board. 6. At ranks, whether on -street or off-street, only the taxis that can be accommodated in the demarcated area may occupy the rank, excess vehicles must hold elsewhere at designated holding areas. 7. Rank permits or letters of authority must be produced in respect of all ranks in municipal arrears, in particular major towns and cities. 8. The allocation of any route or portion of a route is subject to the condition that it has been approved and allocated in good faith and that such route will be invalid should it transpire that the route or portion thereof will, or has caused conflict due to it having been approved based on incorrect or false information supplied to the Board or as a result of an error. In such instance the operating licence must be returned to the Board for correction. 9. The vehicle must be covered by motor vehicle insurance as well as personal liability insurance. |



transport

Department:
Transport
Province of KwaZulu-Natal

GAZETTE

LGKZNG40-2015-
OCT

REGION: ALL

| | |
|--|--|
| 1) Application Number: APP0043377 | 2) Gazette Number: LGKZNG40-2015-OCT |
| 3) Applicant: CELE MG ID NO. 5711255924083 Association: QOLOQOLO TAXI ASSOCIATION | 4) Applicant Address: C 147 UMLAZI UMLAZI 4066 |
| 5) Existing Licence Holder: NOT APPLICABLE ID NO. NOT APPLICABLE | 6) Existing Licence Holder Address: NOT APPLICABLE |
| 7) Type of application: NEW OPERATING LICENCE | 8) Operating Licence Number: NOT AVAILABLE |
| 9) Vehicle Type: NOT AVAILABLE | 10) 1 x 0 (SEATED) + 0 (STANDING) |
| 11) Region: UGU-OGWINI | |
| 12.1 | 1. QOLOQOLO TO UMZINTO :FROM QOLOQOLO TAXI RANK PICK UP AND PROCEED WITH ROAD P75 JOINING UMZINTO TAXI RANK DIRECT AND RETURN. |
| 12.2 | 2. QOLOQOLO TO DURBAN :FROM QOLOQOLO TAXI RANK PICK UP AND PROCEED WITH P197 ROAD, FROM P19 TO N2 FREEWAY PROCEEDING TO DURBAN JOYNER ROAD DROP OFF ONLY PROCEED TO M35 ROAD DROP OFF ONLY PROCEED WITH PROSPECTON ROAD JOINING OLD MAIN ROAD ISIPINGO JOINING M35 DROP OFF ONLY PROCEED TO R102 DROP OFF ONLY PROCEED WITH HIMALAYA ROAD DROP OFF ONLY PROCEED TO M4 FREEWAY TO DURBAN RANK IN WARWICK AVENUE AND RETURN USING M4 FREEWAY BACK TO N2 DIRECT AND RETURN TO KWA QOLOQOLO. |
| 12.3 | QOLOQOLO TO TURTON FROM QOLOQOLO PROCEED WITH P75 PICK UP AND PROCEED WITH LELLOS DRIFT 5 PICK UP PROCEED WITH SPOFU ROAD PICK UP AND PROCEED TO TURNTON RANK AND LOAD BACK TO QOLOQOLO. FROM KEATES DRIFT TO DURBAN, From the rank of R33 Greytown route on T junction of R33 and R74 turn right to join Durban road on the second robot turn left and join R33 P M Burg road straight to join church street turn left to Commercial road direct to N3 turn left to old main road to Pinetown and drop our passengers in all the ranks in Pinetown. From Pinetown rejoin N3 to Durban and drop our passengers back to Keats Drift. |
| 12.4 | 4. QOLOQOLO TO PORT SHEPSTONE :FROM QOLOQOLO PROCEED WITH P75 PICK AND PROCEED WITH LELLOS DRIFT 5 PICK UP AND PROCEED WITH SPOFU ROAD PICK UP AND PROCEED WITH R102 DIRECT TO PORT SHEPSTONE RANK AND LOAD BACK TO QOLOQOLO. |
| 12.5 | 5. NOMOYI TO DURBAN:FROM NOMOYI /SNAGQU PICK UP AND PROCEED WITH D955 ROAD PICK UP PROCEED WITH LELLOS DRIFT 5 PICK UP A PROCEED WITH ROAD P75 PICK UP AND PROCEED WITH ROAD P197 VIA UMZINTO TAXI RANK DROP OFF ONLY WITH ROAD P22 JOIN P23 ROAD VIA SCOTTBURGH TAXI RANK DROP OFF ONLY PROCEED WITH N2 FREEWAY VIA ISIPINGO DROP OFF ONLY PROCEED WITH JOYNER ROADE DROP OFF ONLY PROCEED WITH M35 DROP OFF ONLY CROSS PROSPECTON ROAD WITH RANA ROAD DROP OFF ONLY PROCEED WITH M35 DROP OFF ONLY CROSS PROSPECTON ROAD WITH RANA ROAD DROP OFF ONLY PROCEED. |
| 12.6 | 6. EMADUNGENI TO DURBANFROM EMADUNGENI PICK UP PROCEED WITH UMGAI ROAD PICK UP PROCEED WITH ROAD P75 PICK UP PROCEED WITH ROAD P197 VIA UMZINTO TAXI RANK DROP OFF ONLY PROCEED WITH P22 PROCEED WITH P23 ROAD VIA SCOTTBURGH DROP OFF ONLY PROCEED WITH N2 FREEWAY VIA ISIPINGO THROUGH JOYNER ROAD PROCEED WITH M35 DROP OFF ONLY PROCEED WITH M35 DROP OFF ONLY PROCEED WITH PROSPECTON ROAD BACK TO N2 FREEWAY PROCEED WITH M4 FREEWAY TO WARWICK AVENUE IN DURBAN RANK DROP OFF AND LOAD BACK TO EMADUNGENI. |
| 12.7 | 7. UMZINTO TO QOLOQOLO:FROM APPROVED TAXI RANK LAOD AND PROCEED WITH P197 AND PROCEED WITH P75 TO QOLOQOLO LOCATION. |
| 12.8 | 8. DURBAN TO QOLOQOLO:FROM APPROVE TAXI RANK LOAD AND PROCEED WITH M4 PROCEED WITH N2 SOUTH AND PROCEED WITH P197 TO P75 AND QOLOQOLO GET TO LOCATION. |
| 12.9 | 9. TURTON TO QOLOQOLO:FROM APPROVED TAXI RANK LOAD AND PROCEED TO SPOFU ROAD PROCEED WITH LELLOS DRIFT 5 TO QOLOQOLO LOCATION. |
| 12.10 | 10.PORT SHEPSTONE TO QOLOQOLOFROM APPROVED TAXI RANK LOAD AND PROCEED WITH R102 PROCEED SPOFU ROAD TO LELLAS DRIFT 5 TO QOLOQOLO LOCATION. |
| 12.11 | 11. DURBAN TO NOMOYIFROM APPROVED TAXI RANK LOAD AN PROCEED N2 SOUTH AND PROCEED WITH M4 PROCEED N2 SOUTH AND PROCEED WITH P197 TO P75 AND PROCEED WITH LELLOS DRIFT 5 TO D955 TO NOMOYI LOCATION. |



transport

Department:
Transport
Province of KwaZulu-Natal

GAZETTE

LGKZNG40-2015-
OCT

REGION: ALL

| | |
|-------|---|
| 12.12 | 12. DURBAN TO EMADUNGENI FROM APPROVED TAXI RANK LOAD AND PROCEED WITH M4 PROCEED WITH N2 SOUTH PROCEED WITH P197 TO P75 PROCEED WITH UMGAI ROAD TO MADUNGENI ROAD TO MADUNGENI AREA. |
| 12.13 | 13. QOLOQOLO TO SCOTTBURGH FROM APPROVED TAXI RANK LOAD PROCEED WITH P75 PICK UP PROCEED WITH P197 VIA UMZINTO PROCEED WITH P22 TO P23 TO SCOTTBURGH TAXI RANK. |
| 12.14 | 14. SCOTTBURGH TO QOLOQOLO: FROM APPROVED TAXI RANK LOAD PROCEED WITH P23 TO P22 PROCEED WITH P197 TO P75 TO QOLOQOLO LOCATION. |
| 12.15 | 15. DADENI TO DURBAN : FROM APPROVED TAXI RANK LOAD AND PROCEED WITH D955 PROCEED LELLOS DRIFT TO P75 PROCEED WITH N2 NORTH PROCEED WITH M4 DURBAN TO WARWICK AVENUE. |
| 12.16 | 16. HYMAN TO TURTON : FROM APPROVED TAXI RANK LOAD PROCEED WITH LELLOS DRIFT 5 PROCEED WITH SPOFU ROAD TO TURTON LOCATION. |
| 12.17 | 17. LELLOS? DRIFT TO TURTON FROM APPROVED TAXI RANK LOAD PROCEED WITH LELLOS? DRIFT 5 TO SPOFU ROAD PROCEED TO TURTON LOCATION. |
| 12.18 | 19. EMADUNGENI TO UMGOHA : FROM APPROVED TAXI RANK LOAD AND PROCEED WITH MADUNGENI ROAD PROCEED WITH P75 TO P197 PROCEED TO UMGOHA TAXI RANK. |
| 12.19 | 20. NOMAYI TO UMZINTO : FROM APPROVED TAXI RANK LOAD AND PROCEED WITH D955 TO LELLOS? DRIFT 5 PROCEED WITH D955 TO LELLOS? TO UMZINTO TAXI RANK. |



transport

Department:
Transport
Province of KwaZulu-Natal

GAZETTE

LGKZNG40-2015-
OCT

REGION: ALL

| | |
|--|--|
| 1) Application Number: APP0043329 | 2) Gazette Number: LGKZNG40-2015-OCT |
| 3) Applicant: TN ALWAR ID NO. 4707115104081 Association: ISIPINGO MOBENI TAXI ASSOCIATION | 4) Applicant Address: 334 ORIENT DR ORIENT HILL ISIPINGO 4133 |
| 5) Existing Licence Holder: NOT APPLICABLE ID NO. NOT APPLICABLE | 6) Existing Licence Holder Address: NOT APPLICABLE |
| 7) Type of application: NEW OPERATING LICENCE | 8) Operating Licence Number: LKNKZN0115434 |
| 9) Vehicle Type: MINIBUS | 10) 1 x 15 (SEATED) + 0 (STANDING) |
| 11) Region: NINGIZMU 1 | |
| 12.1 | <p>ROUTE "A"</p> <p>ROUTE 1:</p> <p>ISIPINGO TO MOBENI RANK 32:</p> <p>1. FROM APPROVED MUNICIPAL RANK "A" IN ISIPINGO NORTH ONTO OLD MAIN ROAD ISIPINGO, RIGHT ONTO OLD SOUTH COAST ROAD, RIGHT ONTO SOUTH COAST ROAD DIRECT TO APPROVED MUNICIPAL RANK "32" IN MOBENI DROPPING AND PICKING PASSENGERS AND RETURN.</p> <p>ALTERNATIVE ROUTE:</p> <p>1.2. FROM APPROVED MUNICIPAL RANK "A" IN ISIPINGO NORTH ONTO OLD MAIN ROAD ISIPINGO RIGHT ONTO POROSPECTON ROAD, LEFT ONTO SOUTH COAST ROAD, DIRECT TO APPROVED MUNICIPAL RANK "32" IN MOBENI DROPPING AND PICKING PASSENGERS AND RETURN.</p> |
| 12.2 | <p>ROUTE 2 :</p> <p>ISIPINGO TO CLAIRWOOD HOSPITAL:</p> <p>FROM APPROVED MUNICIPAL RANK "A" IN ISIPINGO NORTH ONTO OLD MAIN ROAD ISIPINGO, RIGHT ONTO PROSPECTON ROAD, LEFT ONTO SOUTH COAST ROAD, LEFT ONTO PENDLE BURY ROAD, RIGHT ONTO LEICESTER, LEFT ONTO CROWE ROAD TO CLAIRWOOD HOSPITAL DROPPING AND PICKING PASSENGERS AND RETURN</p> |



transport

Department:
Transport
Province of KwaZulu-Natal

GAZETTE

LGKZNG40-2015-
OCT

REGION: ALL

| | |
|---|--|
| 1) Application Number: APP0043341 | 2) Gazette Number: LGKZNG40-2015-OCT |
| 3) Applicant: N ALWAR ID NO. 7309200243085 Association: ISIPINGO MOBENI TAXI ASSOCIATION | 4) Applicant Address: 50 CROFTDENE DRIVE CHATSWORTH DURBAN KWA-ZULU NATAL 4092 |
| 5) Existing Licence Holder: NOT APPLICABLE ID NO. NOT APPLICABLE | 6) Existing Licence Holder Address: NOT APPLICABLE |
| 7) Type of application: NEW OPERATING LICENCE | 8) Operating Licence Number: LKNKZN0114608 |
| 9) Vehicle Type: MINIBUS | 10) 1 x 15 (SEATED) + 0 (STANDING) |
| 11) Region: NINGIZMU 1 | |
| 12.1 | <p>ROUTE "A"</p> <p>ROUTE 1:</p> <p>ISIPINGO TO MOBENI RANK 32:</p> <p>1. FROM APPROVED MUNICIPAL RANK "A" IN ISIPINGO NORTH ONTO OLD MAIN ROAD ISIPINGO, RIGHT ONTO OLD SOUTH COAST ROAD, RIGHT ONTO SOUTH COAST ROAD DIRECT TO APPROVED MUNICIPAL RANK "32" IN MOBENI DROPPING AND PICKING PASSENGERS AND RETURN.</p> <p>ALTERNATIVE ROUTE:</p> <p>1.2. FROM APPROVED MUNICIPAL RANK "A" IN ISIPINGO NORTH ONTO OLD MAIN ROAD ISIPINGO RIGHT ONTO POROSPECTON ROAD, LEFT ONTO SOUTH COAST ROAD, DIRECT TO APPROVED MUNICIPAL RANK "32" IN MOBENI DROPPING AND PICKING PASSENGERS AND RETURN.</p> |
| 12.2 | <p>ROUTE 2 :</p> <p>ISIPINGO TO CLAIRWOOD HOSPITAL:</p> <p>FROM APPROVED MUNICIPAL RANK "A" IN ISIPINGO NORTH ONTO OLD MAIN ROAD ISIPINGO, RIGHT ONTO PROSPECTON ROAD, LEFT ONTO SOUTH COAST ROAD, LEFT ONTO PENDLE BURY ROAD, RIGHT ONTO LEICESTER, LEFT ONTO CROWE ROAD TO CLAIRWOOD HOSPITAL DROPPING AND PICKING PASSENGERS AND RETURN</p> |



transport

Department:
Transport
Province of KwaZulu-Natal

GAZETTE

LGKZNG40-2015-
OCT

REGION: ALL

| | |
|--|--|
| 1) Application Number: APP0043346 | 2) Gazette Number: LGKZNG40-2015-OCT |
| 3) Applicant: ARS GOOLAM ID NO. 5805085155080 Association: ISIPINGO/PROSPECTON/JACOBS TAXI O.ASSOC. | 4) Applicant Address: 19 JAMES AVENUE ISIPINGO DURBAN 4133 |
| 5) Existing Licence Holder: NOT APPLICABLE ID NO. NOT APPLICABLE | 6) Existing Licence Holder Address: NOT APPLICABLE |
| 7) Type of application: NEW OPERATING LICENCE | 8) Operating Licence Number: LKNKZN0115326 |
| 9) Vehicle Type: MINIBUS | 10) 1 x 12 (SEATED) + 0 (STANDING) |
| 11) Region: NINGIZMU 1 | |
| 12.1 | <p>APPROVED ROUTES ISIPINGO / JACOBS/ PROSPECTON TAXI OWNER ASSOCIATION</p> <p>ISIPINGO TO PROSPECTON :</p> <p>ROUTE 1</p> <p>From Taxi Rank Alexandra Avenue, turn left into Thomas Lane, right into Church Lane and left into Isipingo Old Main Road, turn right onto Prospecton Road into Prospecton and left to Joyner Road right into Avenue East, left Beach Road, becoming Delta Road, left into Tiger Rocks Drive and right into Outer Circuit Road into Joyner Road (left or right), or left into Ernest Clokie, right into Mack Road turning left into Joyner Road and left at Prospecton Road to Home Affairs and return along Prospecton Road, left into Joyner Road, becoming Jeffels Road, into Wilcox Road, left into Prospecton Road, left Isipingo Old Main Road, right into Inwabi Road, left into Thomas Lane and left into Taxi Rank on Church Lane.</p> |
| 12.2 | <p>ROUTE 2</p> <p>From Taxi Rank Alexandra Avenue, turn left into Thomas Lane, right into Inwabi Road and left into Isipingo Old Main Road. Turn right onto Prospecton Road and left into Joyner Road, right into the Avenue East, left into Beach Road, becoming Delta Road, left into Tiger Rocks Drive and right into Outer Circuit Road into Joyner Road (left or right), or left into Ernest Clockie, right into Mack Road turning left into Joyner Road and left at Prospecton Road to Home Affairs and return along Prospecton Road, left into Joyner Road, becoming Jeffels Road, into Wilcox Road, left into Prospecton Road, left into Isipingo Old Main Road, right into Alexandra Avenue, to Taxi Rank, or from Alexandra Avenue right into Thomas Lane, right into Church Lane Taxi Rank.</p> |
| 12.3 | <p>ROUTE 3</p> <p>From Taxi Rank Alexandra Avenue, turn left into Thomas Avenue, right into Inwabi Road and left into Isipingo Old Main Road. Turn right into Prospecton Road into Prospecton, left into the Avenue East, and left into Refinery Drive to Sapref Gates, turn around at Sapref Gates and return along Refinery Road into Joyner Road or right into the Avenue East, turn right or left into Prospecton Road to Isipingo Old Main Road to Taxi Rank in Alexandra Avenue and Thomas Lane.</p> |
| 12.4 | <p>ROUTE 4</p> <p>ISIPINGO TO JACOBS</p> <p>From Alexandra Avenue Taxi Rank, Isipingo into and along Thomas Lane, right into Church Lane, left into Old Main Road, right into Prospecton Road, left into the N2, into the M4, right into Quality Street, left into Chamberlin Road, left into Bluff Road, left into Balfour Road, right into Quality Street, left into the M4 and proceed to the starting point as per the forward route in reverse.</p> |



transport

Department:
Transport
Province of KwaZulu-Natal

GAZETTE

LGKZNG40-2015-
OCT

REGION: ALL

| | |
|---|--|
| 1) Application Number: APP0043342 | 2) Gazette Number: LGKZNG40-2015-OCT |
| 3) Applicant: DL CHETTY ID NO. 7011195442082 Association: CHATSWORTH MINIBUS ASSOCIATION | 4) Applicant Address: 64 CASPAIN STREET WESTCUFF CHATSWORTH 4092 |
| 5) Existing Licence Holder: SHAMILLA MOOPANAR ID NO. 7204130194088 | 6) Existing Licence Holder Address: 52 JEMINI CRESCENT WOODHURST CHATSWORTH KWA-ZULU NATAL 4092 |
| 7) Type of application: NORMAL TRANSFER | 8) Operating Licence Number: |
| 9) Vehicle Type: MINIBUS | 10) 1 x 13 (SEATED) + 0 (STANDING) |
| 11) Region: NINGIZMU 2 | |
| 12.1 | APPROVED ROUTES CHATSWORTH MINIBUS ASSOCIATION "1.FROM PRIVATE RANKING FACILITIES : CHECKERS CENTRE IN JOYHURST STREET TO SHALLCROSS RIDGE CENTRE in Link Road, turn right into Joyhurst Street, turn right into Chatsworth Circle, left into Croftdene Drive, right into Montdene Drive, left into Road 702, left into Road 701, right into Road 751, right into Moorton Drive, left into Arena Park Drive, direct to Moorcross Drive, right into Crossmoor Drive, left into Moorcross Drive, right into Klaarwater Road, right into Link Road, up until Shallcross Ridge Centre and return along the same route to Checkers Centre in Joyhurst Street." |
| 12.2 | RESTRICTIONS "1.Route 5 is limited 300 vehicles per day to be identified by the Taxi Association by means of an operational schedule which must be submitted to the Board and the Metro Police on a monthly basis or when a change occurs." |
| 12.3 | FROM CHECKERS CENTRE IN JOYHURST STREET IN CHATSWORTH, TO DURBAN: From Checkers Centre in Joyhurst Street, Chatsworth, right into Main Street, left into Chatsdene Street, right into Florence Nightingale Drive, left into Higginson Highway, right into Crossmoor Drive, left into Moorcross Drive, left into Road 1124 up until the corner with Klaarwater Drive, and return along Road 1124, left into Moorcross Drive, into Arena Park Drive, right into Moorton Drive, left into Road 751, left into Road 701, right into 702, right into Road 502, left into Road 501, right into Arena Park Drive, left into Chatsworth Circle, right into Main Street, into Road 301, right into Woodhurst Drive, into Collier Avenue, right into Chatsworth Main Road, into Pelican Drive, left into Havenside Drive, right into Impala Drive, right into Higginson Highway, into Grimbys Road, left into South Coast Road, right into Southern Freeway, left into Moore Road, right into Warwick Avenue, right into Alice Street, right into Soldiers Way, right into Pine Street Rank No. 84 or alternatively into Albert Street, then left into Prince Edward Street into Rank 116 and return along Prince Alfred, into Smith Street, into Southern Freeway and return along the forward route in reverse. |
| 12.4 | 2. FROM PRIVATE RANKING FACILITIES: CHECKERS CENTRE IN JOYHURST STREET TO LOTUS GARAGE IN CHATSWORTH MAIN ROAD, right Bhaktivedanta Swami Circle, right into Main Street, direct into Florence Nightingale Drive, left into Sunset Avenue, left into Erica Avenue, right into Syringa Avenue, left into Woohurst Drive, right into Collier Avenue, left into Chatsworth Main Road, and proceed to Lotus Garage and return along the forward route in reverse to Checkers Centre in Joyhurst Street. |
| 12.5 | 3. FROM PRIVATE RANKING FACILITIES : CHECKERS CENTRE IN JOYHURST STREET TO SILVER GLEN SHOPPING MALL, right into Joyhurst Street, right into Chatsworth Circle, left into Croftdene Drive, right into Silverglen Drive, direct into Bull-Bull Drive, left into Havenside Drive, left into Summerfield Road, left into Pelican Drive, left into Silverglen Drive, and proceed into Silverglen Shopping Mall and return along the forward route in reverse to Checkers in Joyhurst Street. |

**transport**

Department:
Transport
Province of KwaZulu-Natal

GAZETTE

LGKZNG40-2015-
OCT

REGION: ALL

12.6**4.FROM CHECKERS CENTRE IN JOYHURST STREET IN CHATSWORTH, TO DURBAN:**

From Checkers Centre in Joyhurst Street, Chatsworth, right into Main Street, left into Chatsdene Street, right into Florence Nightingale Drive, left into Higginson Highway, right into Crossmoor Drive, left into Moorcross Drive, left into Road 1124 up until the corner with Klaarwater Drive, and return along Road 1124, left into Moorcross Drive, into Arena Park Drive, right into Moorton Drive, left into Road 751, left into Road 701, right into 702, right into Road 502, left into Road 501, right into Arena Park Drive, left into Chatsworth Circle, right into Main Street, into Road 301, right into Woodhurst Drive, into Collier Avenue, right into Chatsworth Main Road, into Pelican Drive, left into Havenside Drive, right into Impala Drive, right into Higginson Highway, into Grimby's Road, left into South Coast Road, right into Southern Freeway, left into Moore Road, right into Warwick Avenue, right into Alice Street, right into Soldiers Way, right into Pine Street Rank No. 84 or alternatively into Albert Street, then left into Prince Edward Street into Rank 116 and return along Prince Alfred, into Smith Street, into Southern Freeway and return along the forward route in reverse.



transport

Department:
Transport
Province of KwaZulu-Natal

GAZETTE

LGKZNG40-2015-
OCT

REGION: ALL

| | |
|---|---|
| 1) Application Number: APP0043363 | 2) Gazette Number: LGKZNG40-2015-OCT |
| 3) Applicant: PN KING ID NO. 8909220537082 Association: KWAMNYANDU TAXI OWNERS ASSOCIATION | 4) Applicant Address: 119 BOWOOD CRESCENT MAYVILLE DURBAN 4091 |
| 5) Existing Licence Holder: SC NGUBANE ID NO. 7005025610082 | 6) Existing Licence Holder Address: B 1129 UMLAZI T/SHIP UMLAZI, DURBAN KWAZULU-NATAL KWA-ZULU NATAL 4031 |
| 7) Type of application: NORMAL TRANSFER | 8) Operating Licence Number: |
| 9) Vehicle Type: MINIBUS | 10) 1 x 15 (SEATED) + 0 (STANDING) |
| 11) Region: NINGIZMU 2 | |
| 12.1 | FROM Z RANK JOIN ROAD 2403 TO PHASE 4.5.6.7.8, LEFT INTO ROAD 2456 INTO ROAD 2474 AND RETURN ALONG ROAD 2456, RIGHT INTO ROAD 2403, RIGHT INTO 107159, RIGHT INTO SOUTH SPINAL ROAD, TURN INTO (MR60), UMBUMBULU ROAD TO Y SECTION PHILANI AREA AND RETURN, TURN LEFT INTO MR60, RIGHT INTO ROAD 2103 U SECTION, TURN LEFT INTO ROAD 2108, RIGHT INTO MAYIBUYE DRIVE, TURN LEFT INTO GUM TREE CRESCENT, JOIN MAYIBUYE DRIVE AND PROCEED AS PER ROUTE 5. |
| 12.2 | FROM Z RANK JOIN MKHIWANE STREET, LEFT INTO MAYIBUYE DRIVE, TURN RIGHT INTO ROAD 1603, TURN RIGHT INTO UMDLEBE ROAD, RIGHT INTO BANANA ROAD, LEFT JOIN UMDLEBE ROAD, RIGHT INTO ROAD 1603 INTO ROAD 1703, 1702, UNIT 17, TURN RIGHT, JOIN MANGOSUTHU HIGHWAY AND PROCEED AS PER ROUTE 5. |
| 12.3 | APPROVED ROUTES KWAMNYANDU TAXI OWNERS ASSOCIATION ROUTE 1:"1. FROM Z RANK, JOIN SPINAL ROAD, TURN RIGHT INTO SIMELNANE ROAD, TURN RIGHT INTO DINIZULU GROVE, TURN RIGHT INTO BHUBESI PLACE AA, TURN RIGHT INTO NGWENYA GROVE, TURN RIGHT INTO BOYI SIMELANE AVENUE, LEFT INTO MUGABE ROAD, LEFT INTO SOUTH SPINAL ROAD AND PROCEED AS PER ROUTE 5. |
| 12.4 | FROM Z RANK, JOIN SOUTH SPINAL ROAD, TURN RIGHT INTO CHICAGO CRESCENT AA AND RETURN RIGHT INTO SOUTH SPINAL ROAD TO CC SECTION, SOUTH SPINAL ROAD, TURN INTO BHAMBATHA STREET, TURN INTO SHAKA CIRCLE (BB). TURN RIGHT INTO BHAMBATHA STREET, TURN LEFT INTO JEQUE LN, TURN RIGHT INTO MAFUKUZELA STREET, TURN LEFT INTO MSQHOBIZA CRESCENT, TURN LEFT INTO MNYANDU ROAD, TURN RIGHT INTO NANDI ROAD, LEFT INTO MAFUKUZELA STREET, RIGHT INTO JEQUE LN, LEFT INTO SOUTH SPINAL ROAD AND PROCEED AND PROCEED AS PER ROUTE 5. |



transport

Department:
Transport
Province of KwaZulu-Natal

GAZETTE

LGKZNG40-2015-
OCT

REGION: ALL

- 12.5** FROM Z RANK, JOIN SOUTH SPINAL ROAD, LEFT INTO ROAD 2631 INTO KING SENZANGAKHONA CLOSE AND RETURN RIGHT INTO SOUTH SPINAL ROAD, TURN RIGHT INTO ROAD 2403, INTO MAYIBUYE STREET, TURN LEFT INTO PHAMBILI ROAD, P SECTION, TURN RIGHT INTO MAYIBUYE DRIVE, TURN LEFT INTO ROAD 421 AND JOIN MANGOSUTHU HIGHWAY, V ROBOT, PASS EZIMBUZINI, PASS MSHIYENI HOSPITAL, PASS REUNION, JOIN M30, JOIN M4 FREEWAY TO DURBAN INTO WEST STREET TO POINT ROAD, TURN LEFT INTO FIELD STREET, TURN LEFT INTO PINE STREET, ALONG KINGSGATE TO MARKET, TO RANK 101/50 AND RETURN ALONG THE SAME ROUTE IN REVERSE."5.2. FROM Z RANK JOIN MKHIWANE STREET, LEFT INTO MAYIBUYE DRIVE, TURN RIGHT INTO ROAD 1603, INTO EPHRAIM MDALA INTO MAPHUMULO ROAD, RIGHT INTO MANGOSUTHU HIGHWAY TO SOUTH COAST ROAD PASSWEMA, MOBENI, CLAIRWOOD, LEFT INTO EDWIN SWALES VCDRIVE RIGHT INTO SARNIA ROAD, INTO UMBILO ROAD, RIGHT INTO BEREA ROAD, LEFT INTO WARWICK AVENUE, RIGHT INTO ALICE STREET, RIGHT INTO MARKET ROAD AND PROCEED TO MARKET RANK 101/50, AND RETURN."5.3. FROM MANGOSUTHU HIGHWAY, RIGHT INTO ROAD NO. 12 "AND PROCEED TURNING LEFT INTO EZIMBUZINI TAXI RANK OR PROCEED JOINING OLD SOUTH COAST ROAD, RIGHT INTO SOUTH COAST ROAD, PROCEED TO JOIN M4 INKOSI ALBERT LUTHULI FREEWAY AND PROCEED TO RANK 101/50."5.4. FROM MANGOSUTHU HIGHWAY TURN LEFT INTO OFF RAMP "TO MSHIYENI HOSPITAL AND TURNING LEFT INTO AN ONRAMP TO MANGOSUTHU HIGHWAY INTO SOUTH COAST ROAD AND PROCEED TO THE M4 (INKOSI ALBERT LUTHULI FREEWAY). LEFT INTO MOORE ROAD OFF RAMP INTO WARWICK AVENUE, RIGHT INTO ALICE STREET, RIGHT INTO MARKET ROAD AND PROCEED TO RANK 101/50 ON MARKET ROAD."5.5. FROM M4 RIGHT INTO WEST STREET INTO POINT ROAD, RIGHT "INTO BAY TERRACE, RIGHT INTO STANGER STREET, LEFT INTO ORDNANCE ROAD, INTO LEOPARD STREET, INTO WARWICK AVENUE, RIGHT INTO ALICE STREET, RIGHT INTO MARKET ROAD AND PROCEED TO RANK 101/50 ON MARKET ROAD AND RETURN SUBSTANTIALLY ALONG THE SAME ROUTE IN REVERSE."5.6. FROM M4 LEFT INTO MOORE ROAD OFF RAMP INTO WARWICK AVENUE, RIGHT INTO ALICE STREET, RIGHT INTO GREYSTREET, RIGHT INTO QUEEN STREET AND PROCEED TO RANK ON QUEEN OUTSIDE THE CATHEDRAL, RANK 101 AND RETURN SUBSTANTIALLY ALONG THE SAME ROUTE IN REVERSE .



transport

Department:
Transport
Province of KwaZulu-Natal

GAZETTE

LGKZNG40-2015-
OCT

REGION: ALL

| | |
|---|---|
| 1) Application Number: APP0043364 | 2) Gazette Number: LGKZNG40-2015-OCT |
| 3) Applicant: MI CELE ID NO. 5710145508080 Association: KWAMNYANDU TAXI OWNERS ASSOCIATION | 4) Applicant Address: BB 359 UMLAZI TOWNSHIP P.O. UMLAZI DURBAN KWA-ZULU NATAL 4031 |
| 5) Existing Licence Holder: NOT APPLICABLE ID NO. NOT APPLICABLE | 6) Existing Licence Holder Address: NOT APPLICABLE |
| 7) Type of application: NEW OPERATING LICENCE | 8) Operating Licence Number: LKNKZN018794 |
| 9) Vehicle Type: MINIBUS | 10) 1 x 15 (SEATED) + 0 (STANDING) |
| 11) Region: NINGIZMU 2 | |
| 12.1 | <p>APPROVED ROUTES KWAMNYANDU TAXI OWNERS ASSOCIATION</p> <p>ROUTE 1: 1. FROM Z RANK, JOIN SPINAL ROAD, TURN RIGHT INTO SIMELNANE ROAD, TURN RIGHT INTO DINIZULU GROVE, TURN RIGHT INTO BHUBESI PLACE AA, TURN RIGHT INTO NGWENYA GROVE, TURN RIGHT INTO BOYI SIMELANE AVENUE, LEFT INTO MUGABE ROAD, LEFT INTO SOUTH SPINAL ROAD AND PROCEED AS PER ROUTE 5.</p> |
| 12.2 | <p>ROUTE 2 2. FROM Z RANK, JOIN SOUTH SPINAL ROAD, TURN RIGHT INTO CHICAGO CRESCENT AA AND RETURN RIGHT INTO SOUTH SPINAL ROAD TO CC SECTION, SOUTH SPINAL ROAD, TURN INTO BHAMBATHA STREET, TURN INTO SHAKA CIRCLE (BB). TURN RIGHT INTO BHAMBATHA STREET, TURN LEFT INTO JEQE LN, TURN RIGHT INTO MAFUKUZELA STREET, TURN LEFT INTO MSQHOBOZA CRESCENT, TURN LEFT INTO MNYANDU ROAD, TURN RIGHT INTO NANDI ROAD, LEFT INTO MAFUKUZELA STREET, RIGHT INTO JEQE LN, LEFT INTO SOUTH SPINAL ROAD AND PROCEED AND PROCEED AS PER ROUTE 5.</p> |
| 12.3 | <p>ROUTE 3 3. FROM Z RANK JOIN ROAD 2403 TO PHASE 4.5.6.7.8, LEFT INTO ROAD 2456 INTO ROAD 2474 AND RETURN ALONG ROAD 2456, RIGHT INTO ROAD 2403, RIGHT INTO 107159, RIGHT INTO SOUTH SPINAL ROAD, TURN INTO (MR60), UMBUMBULU ROAD TO Y SECTION PHILANI AREA AND RETURN, TURN LEFT INTO MR60, RIGHT INTO ROAD 2103 U SECTION, TURN LEFT INTO ROAD2108, RIGHT INTO MAYIBUYE DRIVE, TURN LEFT INTO GUM TREE CRESCENT, JOIN MAYIBUYE DRIVE AND PROCEED AS PER ROUTE 5.</p> |
| 12.4 | <p>ROUTE 4 4. FROM Z RANK JOIN MKHIWANE STREET, LEFT INTO MAYIBUYE DRIVE, TURN RIGHT INTO ROAD 1603, TURN RIGHT INTO UMDLEBE ROAD, RIGHT INTO BANANA ROAD, LEFT JOIN UMDLEBE ROAD, RIGHT INTO ROAD 1603 INTO ROAD 1703, 1702, UNIT 17, TURN RIGHT, JOIN MANGOSUTHU HIGHWAY AND PROCEED AS PER ROUTE 5.</p> |



transport

Department:
Transport
Province of KwaZulu-Natal

GAZETTE

LGKZNG40-2015-
OCT

REGION: ALL

12.5

ROUTE 5

5.1. FROM Z RANK, JOIN SOUTH SPINAL ROAD, LEFT INTO ROAD 2631 INTO KING SENZANGAKHONA CLOSE AND RETURN RIGHT INTO SOUTH SPINAL ROAD, TURN RIGHT INTO ROAD 2403, INTO MAYIBUYE STREET, TURN LEFT INTO PHAMBILI ROAD, P SECTION, TURN RIGHT INTO MAYIBUYE DRIVE, TURN LEFT INTO ROAD 421 AND JOIN MANGOSUTHU HIGHWAY, V ROBOT, PASS EZIMBUZINI, PASS MSHIYENI HOSPITAL, PASS REUNION, JOIN M30, JOIN M4 FREEWAY TO DURBAN INTO WEST STREET TO POINT ROAD, TURN LEFT INTO FIELD STREET, TURN LEFT INTO PINE STREET, ALONG KINGSGATE TO MARKET, TO RANK 101/50 AND RETURN ALONG THE SAME ROUTE IN REVERSE.

5.2. FROM Z RANK JOIN MKHIWANE STREET, LEFT INTO MAYIBUYE DRIVE, TURN RIGHT INTO ROAD 1603, INTO EPHRAIM MDALA INTO MAPHUMULO ROAD, RIGHT INTO MANGOSUTHU HIGHWAY TO SOUTH COAST ROAD PASS WEMA, MOBENI, CLAIRWOOD, LEFT INTO EDWIN SWALES VC DRIVE RIGHT INTO SARNIA ROAD, INTO UMBILO ROAD, RIGHT INTO BEREA ROAD, LEFT INTO WARWICK AVENUE, RIGHT INTO ALICE STREET, RIGHT INTO MARKET ROAD AND PROCEED TO MARKET RANK 101/50, AND RETURN.

5.3. FROM MANGOSUTHU HIGHWAY, RIGHT INTO ROAD NO. 12 AND PROCEED TURNING LEFT INTO EZIMBUZINI TAXI RANK OR PROCEED JOINING OLD SOUTH COAST ROAD, RIGHT INTO SOUTH COAST ROAD, PROCEED TO JOIN M4 INKOSI ALBERT LUTHULI FREEWAY AND PROCEED TO RANK 101/50.

5.4. FROM MANGOSUTHU HIGHWAY TURN LEFT INTO OFF RAMP TO MSHIYENI HOSPITAL AND TURNING LEFT INTO AN ON RAMP TO MANGOSUTHU HIGHWAY INTO SOUTH COAST ROAD AND PROCEED TO THE M4 (INKOSI ALBERT LUTHULI FREEWAY). LEFT INTO MOORE ROAD OFF RAMP INTO WARWICK AVENUE, RIGHT INTO ALICE STREET, RIGHT INTO MARKET ROAD AND PROCEED TO RANK 101/50 ON MARKET ROAD.

OR

5.5. FROM M4 RIGHT INTO WEST STREET INTO POINT ROAD, RIGHT INTO BAY TERRACE, RIGHT INTO STANGER STREET, LEFT INTO ORDNANCE ROAD, INTO LEOPARD STREET, INTO WARWICK AVENUE, RIGHT INTO ALICE STREET, RIGHT INTO MARKET ROAD AND PROCEED TO RANK 101/50 ON MARKET ROAD AND RETURN SUBSTANTIALLY ALONG THE SAME ROUTE IN REVERSE.

5.6. FROM M4 LEFT INTO MOORE ROAD OFF RAMP INTO WARWICK AVENUE, RIGHT INTO ALICE STREET, RIGHT INTO GREY STREET, RIGHT INTO QUEEN STREET AND PROCEED TO RANK ON QUEEN OUTSIDE THE CATHEDRAL, RANK 101 AND RETURN SUBSTANTIALLY ALONG THE SAME ROUTE IN REVERSE .



transport

Department:
Transport
Province of KwaZulu-Natal

GAZETTE

LGKZNG40-2015-
OCT

REGION: ALL

| | |
|---|---|
| 1) Application Number: APP0042975 | 2) Gazette Number: LGKZNG40-2015-OCT |
| 3) Applicant: CG MHLANGU ID NO. 8703050352088 Association: LAMONTVILLE TAXI OWNERS ASSOCIATION | 4) Applicant Address: P O BOX 42083 LAMONTVILLE DURBAN 4027 |
| 5) Existing Licence Holder: TF MAPHUMULO ID NO. 7205050502085 | 6) Existing Licence Holder Address: P O BOX 42083 LAMONTVILLE 4027 |
| 7) Type of application: NORMAL TRANSFER | 8) Operating Licence Number: |
| 9) Vehicle Type: MINIBUS | 10) 1 x 9 (SEATED) + 0 (STANDING) |
| 11) Region: NINGIZMU 2 | |
| 12.1 | APPROVED ROUTES LAMONTVILLE TAXI OWNERS ASSOCIATION LAMONTVILLE TO DURBAN: 1. Join Lushezi Road, turn left Hadebe Street Mbhele Street. Join Mhlango Road, turn left Hull Road, right Kaula Road, left to Kulu Street, Gwala Street, right into Hull Road, into Pendlebury Road, into Himalayas Road, turn left into the on-ramp to Inkosi Albert Luthuli Freeway (M4), left into Moore Road off-ramp, along Moore Road, right into Warwick Avenue and proceed turning right into Tomato Hall Taxi Rank in Warwick Avenue. 2 Same as above, Warwick Avenue, right into Alice Street, right into Soldiers Way and proceed to Soldiers Way Taxi Rank. ALTERNATIVE (1) (M4), right into West Street, right into Point Road, right into Bay Terrace, right into Shepstone Street, left into Pine Street, right into Field Street and proceed to Soldiers Way Taxi Rank. Along Pine Street, right into Russell Street, left into Leopold Street, left into Market Road, right into a service road behind English Market and proceed to Tomato Hall Taxi Rank in Warwick Avenue. RESTRICTION: No picking up of passengers along West Street. 3. SWINTON ROAD (S.J. SMITH HOSTEL) TO DURBAN From Swinton Road Rank either across to Leicester Road, right Grimsby Road to join South Coast road, or right Pendlebury Road, left to South Coast Road, left M7, right Sarnia Road, right Umbilo Road, right Berea Road, left Warwick Avenue, right Alice Street, right Soldiers Way, turn left to Commercial Road, right into Walnut Road, right into Pine Street, right into Field Street, and proceed to Soldiers Way Taxi Rank or Tomato Hall Taxi Rank using ALTERNATIVE Route (1) above. RETURN JOURNEY. DURBAN TO LAMONTVILLE Tomato Hall Taxi Rank (Warwick Avenue) West Street, right into Williams Road, left into Moore Road, into Inkosi Albert Luthuli Freeway (M4), left into Himalayas Road, off-ramp, right into Himalayas Road, into Pendlebury Road, into Hull Road and proceed to Lamontville using route (1) or (4) in reverse. |
| 12.2 | LAMONTVILLE TO MEREBANK From Lamontville / Gijima / Mathebula Road, join Lushezi Road, turn left into Hadebe Street, right into Mbhele Street and joining Mhlango Road, left into Hull Road or right into Kaula Road, left into Kulu Street, left into Gwala Street, right into Hull Road and into Pendlebury Road, turn left into Leicester Road, left into Crewe Road, drop off and back to Leicester Road, left into Pendlebury Road, left into South Coast Road, left into Grimsby Road, left into Leicester, right into Grimsby Road, right into South Coast Road and proceed to an Approved Taxi Rank on South Coast Road RETURN JOURNEY - DURBAN TO LAMONTVILLE Tamato Hall Taxi Rank (Warwick Avenue) West Street, right into Williams Road, left into Moore Road, into Inkosi Albert Luthuli Freeway (M4), left into Himalayas Road, off ramp, right into Himalayas Road, into Pendlebury Road, into Hull Road and proceed to Lamontville using the Route 1 or 4 IN REVERSE SOLDIERS WAY TAXI RANK TO LAMONTVILLE Soldiers Way, right into Pine Street, left into Broad Street, right into Smith Street into Inkosi Albert Luthuli Freeway (M4) Field Street, left into Leopold Street, left into Market Road, into Williams Road, left into Moore Road, into Inkosi Albert Luthuli (M4), left into Himalayas Road, off-ramp right into Himalaya Road, Pendlebury Road, into Hull Road and proceed to Lamontville using routes 1 OR 4. |
| 12.3 | SOLDIERS WAY TAXI RANK TO LAMONTVILLE Soldiers Way, right into Pine Street, left into Broad Street, right into Smith Street into Inkosi Albert Luthuli Freeway (M4) Field Street, left into Leopold Street, left into Market Road, into Williams Road, left into Moore Road into Inkosi Albert Luthuli (M4) left into Himalaya Road off-ramp, right into Himalaya Road, Pendlebury Road into Hull Road and proceed to Lamontville using routes (1) or (4). |



transport

Department:
Transport
Province of KwaZulu-Natal

GAZETTE

LGKZNG40-2015-
OCT

REGION: ALL

| | |
|---|--|
| 1) Application Number: APP0042976 | 2) Gazette Number: LGKZNG40-2015-OCT |
| 3) Applicant: CG MHLANGU ID NO. 8703050352088 Association: LAMONTVILLE TAXI OWNERS ASSOCIATION | 4) Applicant Address: P O BOX 42083 LAMONTVILLE DURBAN 4027 |
| 5) Existing Licence Holder: TF MAPHUMULO ID NO. 7205050502085 | 6) Existing Licence Holder Address: P O BOX 42083 LAMONTVILLE 4027 |
| 7) Type of application: NORMAL TRANSFER | 8) Operating Licence Number: |
| 9) Vehicle Type: MINIBUS | 10) 1 x 9 (SEATED) + 0 (STANDING) |
| 11) Region: NINGIZMU 2 | |
| 12.1 | <p>APPROVED ROUTES LAMONTVILLE TAXI OWNERS ASSOCIATION LAMONTVILLE TO DURBAN: 1. Join Lushezi Road, turn left Hadebe Street Mbhele Street. Join Mhlango Road, turn left Hull Road, right Kaula Road, left to Kulu Street, Gwala Street, right into Hull Road, into Pendlebury Road, into Himalayas Road, turn left into the on-ramp to Inkosi Albert Luthuli Freeway (M4), left into Moore Road off-ramp, along Moore Road, right into Warwick Avenue and proceed turning right into Tomato Hall Taxi Rank in Warwick Avenue. 2 Same as above, Warwick Avenue, right into Alice Street, right into Soldiers Way and proceed to Soldiers Way Taxi Rank. ALTERNATIVE (1) (M4), right into West Street, right into Point Road, right into Bay Terrace, right into Shepstone Street, left into Pine Street, right into Field Street and proceed to Soldiers Way Taxi Rank. Along Pine Street, right into Russell Street, left into Leopold Street, left into Market Road, right into a service road behind English Market and proceed to Tomato Hall Taxi Rank in Warwick Avenue. RESTRICTION: No picking up of passengers along West Street. 3. SWINTON ROAD (S.J. SMITH HOSTEL) TO DURBAN From Swinton Road Rank either across to Leicester Road, right Grimsby Road to join South Coast road, or right Pendlebury Road, left to South Coast Road, left M7, right Sarnia Road, right Umbilo Road, right Berea Road, left Warwick Avenue, right Alice Street, right Soldiers Way, turn left to Commercial Road, right into Walnut Road, right into Pine Street, right into Field Street, and proceed to Soldiers Way Taxi Rank or Tomato Hall Taxi Rank using ALTERNATIVE Route (1) above. RETURN JOURNEY. DURBAN TO LAMONTVILLE Tomato Hall Taxi Rank (Warwick Avenue) West Street, right into Williams Road, left into Moore Road, into Inkosi Albert Luthuli Freeway (M4), left into Himalayas Road, off-ramp, right into Himalayas Road, into Pendlebury Road, into Hull Road and proceed to Lamontville using route (1) or (4) in reverse.</p> |
| 12.2 | <p>LAMONTVILLE TO MEREBANK From Lamontville / Gijima / Mathebula Road, join Lushezi Road, turn left into Hadebe Street, right into Mbhele Street and joining Mhlango Road, left into Hull Road or right into Kaula Road, left into Kulu Street, left into Gwala Street, right into Hull Road and into Pendlebury Road, turn left into Leicester Road, left into Crewe Road, drop off and back to Leicester Road, left into Pendlebury Road, left into South Coast Road, left into Grimsby Road, left into Leicester, right into Grimsby Road, right into South Coast Road and proceed to an Approved Taxi Rank on South Coast Road RETURN JOURNEY - DURBAN TO LAMONTVILLE Tomato Hall Taxi Rank (Warwick Avenue) West Street, right into Williams Road, left into Moore Road, into Inkosi Albert Luthuli Freeway (M4), left into Himalayas Road, off ramp, right into Himalayas Road, into Pendlebury Road, into Hull Road and proceed to Lamontville using the Route 1 or 4 IN REVERSE SOLDIERS WAY TAXI RANK TO LAMONTVILLE Soldiers Way, right into Pine Street, left into Broad Street, right into Smith Street into Inkosi Albert Luthuli Freeway (M4) Field Street, left into Leopold Street, left into Market Road, into Williams Road, left into Moore Road, into Inkosi Albert Luthuli (M4), left into Himalayas Road, off-ramp right into Himalaya Road, Pendlebury Road, into Hull Road and proceed to Lamontville using routes 1 OR 4.</p> |
| 12.3 | <p>SOLDIERS WAY TAXI RANK TO LAMONTVILLE Soldiers Way, right into Pine Street, left into Broad Street, right into Smith Street into Inkosi Albert Luthuli Freeway (M4) Field Street, left into Leopold Street, left into Market Road, into Williams Road, left into Moore Road into Inkosi Albert Luthuli (M4) left into Himalaya Road off-ramp, right into Himalaya Road, Pendlebury Road into Hull Road and proceed to Lamontville using routes (1) or (4).</p> |



transport

Department:
Transport
Province of KwaZulu-Natal

GAZETTE

LGKZNG40-2015-
OCT

REGION: ALL

| | |
|---|---|
| 1) Application Number: APP0042978 | 2) Gazette Number: LGKZNG40-2015-OCT |
| 3) Applicant: CG MHLANGU ID NO. 8703050352088 Association: LAMONTVILLE TAXI OWNERS ASSOCIATION | 4) Applicant Address: P O BOX 42083 LAMONTVILLE DURBAN 4027 |
| 5) Existing Licence Holder: TF MAPHUMULO ID NO. 7205050502085 | 6) Existing Licence Holder Address: P O BOX 42083 LAMONTVILLE 4027 |
| 7) Type of application: NORMAL TRANSFER | 8) Operating Licence Number: |
| 9) Vehicle Type: MINIBUS | 10) 1 x 9 (SEATED) + 0 (STANDING) |
| 11) Region: NINGIZMU 2 | |
| 12.1 | APPROVED ROUTES LAMONTVILLE TAXI OWNERS ASSOCIATION LAMONTVILLE TO DURBAN: 1. Join Lushezi Road, turn left Hadebe Street Mbhele Street. Join Mhlango Road, turn left Hull Road, right Kaula Road, left to Kulu Street, Gwala Street, right into Hull Road, into Pendlebury Road, into Himalayas Road, turn left into the on-ramp to Inkosi Albert Luthuli Freeway (M4), left into Moore Road off-ramp, along Moore Road, right into Warwick Avenue and proceed turning right into Tomato Hall Taxi Rank in Warwick Avenue. 2 Same as above, Warwick Avenue, right into Alice Street, right into Soldiers Way and proceed to Soldiers Way Taxi Rank. ALTERNATIVE (1) (M4), right into West Street, right into Point Road, right into Bay Terrace, right into Shepstone Street, left into Pine Street, right into Field Street and proceed to Soldiers Way Taxi Rank. Along Pine Street, right into Russell Street, left into Leopold Street, left into Market Road, right into a service road behind English Market and proceed to Tomato Hall Taxi Rank in Warwick Avenue. RESTRICTION: No picking up of passengers along West Street. 3. SWINTON ROAD (S.J. SMITH HOSTEL) TO DURBAN From Swinton Road Rank either across to Leicester Road, right Grimsby Road to join South Coast road, or right Pendlebury Road, left to South Coast Road, left M7, right Sarnia Road, right Umbilo Road, right Berea Road, left Warwick Avenue, right Alice Street, right Soldiers Way, turn left to Commercial Road, right into Walnut Road, right into Pine Street, right into Field Street, and proceed to Soldiers Way Taxi Rank or Tomato Hall Taxi Rank using ALTERNATIVE Route (1) above. RETURN JOURNEY. DURBAN TO LAMONTVILLE Tomato Hall Taxi Rank (Warwick Avenue) West Street, right into Williams Road, left into Moore Road, into Inkosi Albert Luthuli Freeway (M4), left into Himalayas Road, off-ramp, right into Himalayas Road, into Pendlebury Road, into Hull Road and proceed to Lamontville using route (1) or (4) in reverse. |
| 12.2 | LAMONTVILLE TO MEREBANK From Lamontville / Gijima / Mathebula Road, join Lushezi Road, turn left into Hadebe Street, right into Mbhele Street and joining Mhlango Road, left into Hull Road or right into Kaula Road, left into Kulu Street, left into Gwala Street, right into Hull Road and into Pendlebury Road, turn left into Leicester Road, left into Crewe Road, drop off and back to Leicester Road, left into Pendlebury Road, left into South Coast Road, left into Grimsby Road, left into Leicester, right into Grimsby Road, right into South Coast Road and proceed to an Approved Taxi Rank on South Coast Road RETURN JOURNEY - DURBAN TO LAMONTVILLE Tamato Hall Taxi Rank (Warwick Avenue) West Street, right into Williams Road, left into Moore Road, into Inkosi Albert Luthuli Freeway (M4), left into Himalayas Road, off ramp, right into Himalayas Road, into Pendlebury Road, into Hull Road and proceed to Lamontville using the Route 1 or 4 IN REVERSE SOLDIERS WAY TAXI RANK TO LAMONTVILLE Soldiers Way, right into Pine Street, left into Broad Street, right into Smith Street into Inkosi Albert Luthuli Freeway (M4) Field Street, left into Leopold Street, left into Market Road, into Williams Road, left into Moore Road, into Inkosi Albert Luthuli (M4), left into Himalayas Road, off-ramp right into Himalaya Road, Pendlebury Road, into Hull Road and proceed to Lamontville using routes 1 OR 4. |
| 12.3 | SOLDIERS WAY TAXI RANK TO LAMONTVILLE Soldiers Way, right into Pine Street, left into Broad Street, right into Smith Street into Inkosi Albert Luthuli Freeway (M4) Field Street, left into Leopold Street, left into Market Road, into Williams Road, left into Moore Road into Inkosi Albert Luthuli (M4) left into Himalaya Road off-ramp, right into Himalaya Road, Pendlebury Road into Hull Road and proceed to Lamontville using routes (1) or (4). |



transport

Department:
Transport
Province of KwaZulu-Natal

GAZETTE

LGKZNG40-2015-
OCT

REGION: ALL

| | |
|--|---|
| 1) Application Number: APP0043352 | 2) Gazette Number: LGKZNG40-2015-OCT |
| 3) Applicant: MB NDABA ID NO. 7012095560080 Association: MASAKHOKUHLE TAXI OWNERS ASSOCIATION | 4) Applicant Address: E 876 UMLAZI UMLAZI DURBAN KWA-ZULU NATAL 4066 |
| 5) Existing Licence Holder: NOT APPLICABLE ID NO. NOT APPLICABLE | 6) Existing Licence Holder Address: NOT APPLICABLE |
| 7) Type of application: NEW OPERATING LICENCE | 8) Operating Licence Number: LKNKZN0113906 |
| 9) Vehicle Type: MINIBUS | 10) 1 x 15 (SEATED) + 0 (STANDING) |
| 11) Region: NINGIZMU 2 | |
| 12.1 | <p>ROUTE 1 FORWARD JOURNEY: GLEBELANDS TO DURBAN From Glebelands Taxi Rank on South Coast, along South Coast Road to Tehuis (Umlazi Lodge) and return turning left into South Coast Road, along South Coast Road into Edwin Swales VC Drive, into Sarnia Road into Umbilo Road, into Gale Street, into Moore Road, into Warwick Avenue right into Alice Street and right into Soldiers Way, right into Pine Street, right into Russell Street left into Leopold Street, right into Warwick Avenue, right into Alice Street, right into Market Road and proceed to Rank No.99 on Market (DURBAN)</p> <p>1.2. RETURN JOURNEY: DURBAN TO GLEBELANDS TAXI RANK From Rank No.99 on Market Road, along Market Road, into Williams / Sydney Road into Umbilo Road, into Sarnia Road, into Edwin Swales VC Drive, right into South Coast Road, into the M30, proceed turning right into Tehuis (Umlazi Lodge) to drop off passengers and return proceeding straight into Old South Coast Road and proceed to Glebelands Taxi Rank.</p> <p>ALTERNATIVELY Market Road, into Sourthen Freeway, into M30 off-ramp and Proceed as per 1-2 above</p> |
| 12.2 | <p>ROUTE 2 FORWARD JOURNEY: GLEBELANDS TAXI RANK ON SOUTH COAST ROAD TO JACOBS From Glebelands Taxi Rank along South Coast Road to Tehuis (Umlazi Lodge) and return turning left into South Coast Road, right into Himalayas Road, right into Duranta Road, left into Lansdowne Road, right into Lerwick Road, into Chamberlain Road Jacobs and turn around at Manchester road intersection and return to Glebelands Taxi Rank.</p> |
| 12.3 | <p>ROUTE 3 GLEBELANDS TAXI RANK ON SOUTH COAST ROAD TO MOBENI From Glebelands Taxi Rank, along South Coast Road, to Tehuis (Umlazi Lodge) and return turning left into South Coast Road and along South Coast Road and proceed turning around at South Coast road and Grimsby Road (Mobeni) intersection and return to Glebelands Taxi Rank.</p> |



transport

Department:
Transport
Province of KwaZulu-Natal

GAZETTE

LGKZNG40-2015-
OCT

REGION: ALL

| | |
|--|---|
| 1) Application Number: APP0043358 | 2) Gazette Number: LGKZNG40-2015-OCT |
| 3) Applicant: BC NGCOBO ID NO. 6711035464086 Association: MNYANDU ISIPINGO TAXI ASSOCIATION | 4) Applicant Address: PO BOX 124 MID-ILLOVO, DURBAN KWAZULU-NATAL KWA-ZULU NATAL 3750 |
| 5) Existing Licence Holder: NOT APPLICABLE ID NO. NOT APPLICABLE | 6) Existing Licence Holder Address: NOT APPLICABLE |
| 7) Type of application: NEW OPERATING LICENCE | 8) Operating Licence Number: LKNKZN0113061 |
| 9) Vehicle Type: MINIBUS | 10) 1 x 12 (SEATED) + 0 (STANDING) |
| 11) Region: NINGIZMU 2 | |
| 12.1 | 1.0 From Kwa Mnyandu station proceed along unnamed road proceed along, left into road towards Q section pass 1722 on the left. Turn left to Mango Close. Pass Solo West to the right. Pass Fern Crescent on the left .Pass Banana Road on the right, Pass Masithole Close on the right .Pass 2nd Banana Road on the right where it joins uMdlebe Road again. Turn right where uMdlebe joins with Banana Road. Drive back on uMdlebe Road to the station (Kwa Mnyandu). Turn right to Mango Close. Turn right into Road 1703. Pass the station loading all stops. Pass Road 1720 on the left .Pass Road 1729 on the right .Pass Road 1731 on the right .Pass Road 1717 on the left .Pass Road 1741 on the right .(office stop) Pass Road 1745 on the right .Pass Road 1711 on the left Pass road 1715 on the left .Pass Road 1743 on the right (Gasa Stop) loading .Pass Road 1706 on the left. Turn left into Road 1720. Pass Road 1702. Pass Road 1708 on the left. Pass Road 1704 on the left. Right into Mangosuthu Highway towards Durban. Pass Mangosuthu Technikon On the right. Pass 1st and 2nd robots and loading zone at left. After third robots at Kwa Mdladla turn right into Prince Mcwayizeni Drive to Isipingo next to uMlazi Court. Pass SAPS on the left, pass Engen garage on the left. Take last loading Point at Malandeni turn – off after passing Jeena Shopping Centre on the right, turn right to Old Main Road. Pass Pilgrim railway station (may offload). Pass Robots across Prospecton Road. Pass Metro Police on the right. Turn right into Alexander Avenue next to Pick 'n Win and offload. Turn right to Thomas Avenue before Redbro Center, Turn left after Redbro Center. Enter the rank next to electricity pole GPK CO4. |



transport

Department:
Transport
Province of KwaZulu-Natal

GAZETTE

LGKZNG40-2015-
OCT

REGION: ALL

| | |
|---|--|
| 1) Application Number: APP0043250 | 2) Gazette Number: LGKZNG40-2015-OCT |
| 3) Applicant: NF BUTHELEZI ID NO. 5409110578083 Association: DURBAN LONG DISTANCE TAXI ASSOCIATION | 4) Applicant Address: 32 UMNGENI ROAD 273 UMNGENI CENTRE DURBAN 4001 |
| 5) Existing Licence Holder: NOT APPLICABLE ID NO. NOT APPLICABLE | 6) Existing Licence Holder Address: NOT APPLICABLE |
| 7) Type of application: NEW OPERATING LICENCE | 8) Operating Licence Number: LKNKZN017668 |
| 9) Vehicle Type: MINIBUS | 10) 1 x 14 (SEATED) + 0 (STANDING) |
| 11) Region: DURBAN CENTRAL | |
| 12.1 | <p>ROUTE 4. From approved Taxi Ranks in Durban to approved Taxi Ranks in Mahlabathini direct and return</p> <p>Forward Trip Route: From Crabbe Street Taxi Rank, into Osborne Street, into First Avenue / Stamfordhill Road into Argyle Road and join M4 proceed to N2 at Ballito, into and along N2 to R66, into and along R66 by passing Eshowe, into and along R34, right into and along R66 to Ulundi, into Princess Magogo Street to Ulundi Taxi Rank and return.</p> <p>Return Trip Route: From Ulundi Taxi Rank into Princess Mgogo Street, into and along R66, into and along R34, into and along R66 by passing Eshowe, into and along N2, join M4 at Ballito, proceed along M4 to Durban, right into Argyle Road, left into Umgeni Road, right into Leopold Street, right into Warwick Avenue, right into Alice Street, left into Albert Street, into Umgeni Road to Crabbe Street Taxi Rank.</p> |
| 12.2 | <p>ROUTE 2. From approved Taxi Rank in Durban to approved Taxi Rank in Kranskop direct and return</p> <p>Forward Trip Route: From Cartwright Flats Taxi Rank into Umgeni Road turn into Argyle Road and join M4 proceed to N2 at Ballito, proceed along N2 into and along R74 by passing Stanger to Kranskop, right into Main Road Kranskop to Kranskop Taxi Rank and return.</p> <p>Return Trip Route: From Kranskop Taxi Rank, into Main Road, into and along R74 by passing Stanger, into and along N2, join M4 at Ballito, proceed along M4 to Durban, right into Argyle Road, left into Umgeni Road, right into Leopold Street, right into Warwick Avenue, right into Alice Street, left into Albert Street to Cartwright Flats Taxi Rank.</p> |



transport

Department:
Transport
Province of KwaZulu-Natal

GAZETTE

LGKZNG40-2015-
OCT

REGION: ALL

| | |
|------|---|
| 12.3 | <p>DURBAN LONG DISTANCE TAXI ASSOCIATION</p> <p>SCHEDULE "A"</p> <p>Provincial Routes</p> <p>ROUTE 1</p> <p>1.From approved Taxi Rank in Durban to Approved Taxi Rank in Dundee direct and return</p> <p>Forward trip</p> <p>Route:</p> <p>From Crabbe Street Taxi Rank, into Osborne Street, into First Avenue join Epsome Road, Umgeni Road into Leopold Street join N3 and proceed along N3 to R103 at Colenso, along R103 join N11 proceed to R692 to Dundee into and along R68 into Dundee and turn to Victoria Street Taxi Rank in Dundee and return.</p> <p>Return Trip</p> <p>Route:</p> <p>From Victoria Street Taxi Rank into and along R68, into and along R692, into and along N11, into and along R103, join N3 at Colenso, into and along N3 to Durban, Old Dutch Road, Alice Street, left into Albert Street, Umgeni Road to Crabbe Street Taxi Rank.</p> |
| 12.4 | <p>ROUTE3.</p> <p>From approved Taxi Rank in Durban to approved Taxi Rank in Richardsbay direct and return</p> <p>Forward Trip</p> <p>Route:</p> <p>From Crabbe Street Taxi Rank, into Osborne Street, into First Avenue / Stamfordhill Road into Argyle Road join M4 proceed to N2 at Ballito, into and along N2 to R34, into and along R34 (John Ross Highway), into and along Bullion Road, into Kruger Rand Road to Richardsbay Taxi Rank and return.</p> <p>Return Trip</p> <p>Route:</p> <p>From Richardsbay Taxi Rank, into Kruger Rand road, into and along Bullion road, along R34 (John Ross Highway), into and along N2, join M4 at Ballito, proceed along M4 to Durban, right into Argyle Road, left into Umgeni road, right into Leopold Street, right into Warwick avenue, right into Alice Street, left into Albert Street, into Umgeni Road into Crabbe Street Taxi Rank.</p> |
| 12.5 | <p>ROUTE 5.</p> <p>From approved Taxi Ranks in Durban to approved Taxi Ranks in Hluhluwe direct and return</p> <p>Forward Trip</p> <p>Route:</p> <p>From Crabbe Street Taxi Rank, into Osborne Street, into First Avenue / Stamfordhill Road into Argyle Road join M4 proceed to N2 at Ballito, into and along N2 to R22 at Hluhluwe into and along R22, to Main Road Hluhluwe, into Hluhluwe Taxi Rank and return.</p> <p>Return Trip</p> <p>Route:</p> <p>From Hluhluwe Taxi Rank, into Main Road, into and along R22, into and along N2, join M4 at Ballito, proceed along M4 to Durban, right into Argyle Road, left into Umgeni Road, right into Leopold Street, right into Warwick Avenue, right into Alice Street, left into Albert Street, into Umgeni Road to Crabbe Street Taxi Rank</p> |



transport

Department:
Transport
Province of KwaZulu-Natal

GAZETTE

LGKZNG40-2015-
OCT

REGION: ALL

| | |
|------|---|
| 12.6 | <p>ROUTE 6. From approved Taxi Ranks in Durban to approved Taxi Ranks in Newcastle direct and return</p> <p>Forward Trip Route: From Crabbe Street Taxi Rank, into Osborne Street, into First Avenue into Epsome Road and turn into Leopold Street, into and along N3 and proceed to R103 at Colenso into and along R103, into and along N11 to Newcastle, turn into Allen Street, into Kirkland Street, Voortrekker Street to Newcastle Taxi Rank and return.</p> <p>Return Trip Route: From Newcastle Taxi Rank into Voortrekker Street, into Kirkland Street, into Allen Street, into and along N11, into and along R103, join N3 at Colenso, into and along N3 to Durban, into Old Dutch Road, Alice Street</p> |
| 12.7 | <p>ROUTE 7. From approved Taxi Rank in Durban to approved Taxi Rank in Ladysmith direct and return</p> <p>Forward Trip Route: From Crabbe Street Taxi Rank, into Osborne Street into First Avenue, join Epsome Road, Umgeni Road into Leopold Street join N3 and proceed along N3, from N3 onto R103 at Colenso join N11 into Ladysmith and turn at Queen Street to Ladysmith Taxi Rank and return.</p> <p>Return Trip Route: From Ladysmith Taxi Rank into Queen Street, into N11, into and along R103, join N3 at Colenso, into and along N3 to Durban, into Old Dutch Road, Alice Street, left into Albert Street, Umgeni Road to Crabbe Street Taxi Rank.</p> |
| 12.8 | <p>ROUTE8. From approved Taxi Rank in Durban to approved Taxi Rank in Gingindlovu direct and return</p> <p>Forward Trip Route: From Crabbe Street Taxi Rank, into Osborne Street, into First Avenue / Stamfordhill Road into Argyle Road join M4 proceed to N2 at Ballito, proceed along the N2 to R258, into and along R258, into and along road R102 to Main Street, Gingindlovu, continue along Main Street to Gingindlovu Taxi Rank and return.</p> <p>Return Trip Route: From Gingindlovu Taxi Rank into Main Street, into and along R102, into and along R258, into N2, join M4 at Ballito, proceed along M4 to Durban, right into Argyle Road, left into Umgeni Road, right into Leopold Street, right into Warwick Avenue, right into Alice Street, left into Albert Street, into Umgeni Road to Crabbe Street Taxi Rank.</p> |



transport

Department:
Transport
Province of KwaZulu-Natal

GAZETTE

LGKZNG40-2015-
OCT

REGION: ALL

| | |
|-------|--|
| 12.9 | <p>ROUTE 9. From approved Taxi Rank in Durban to approved Taxi Ranks in Empangeni direct and return</p> <p>Forward Trip Route: From Crabbe Street Taxi Rank, into Osborne Street, into First Avenue / Stamfordhill Road into Argyle Road join M4 proceed to N2 at Ballito, into and along N2 to R66, into and along R66 by passing Gingindlovu, into along R102 to Empangeni, left into and along John Ross Highway to Empangeni "A" Taxi Rank and return.</p> <p>Return Trip Route: From Empangeni "A" Taxi Rank into and along John Ross Highway, right into R102, into and along R66 by passing Gingindlovu, into and along N2, join M4 at Ballito, proceed along M4 to Durban, right into Argyle Road, left into Umgeni Road, right into Leopold Street, right into Warwick Avenue, right into Alice Street, left into Albert Street, into Umgeni Road to Crabbe Street taxi Rank.</p> <p>Forward Trip Route: From Crabbe Street Taxi Rank, into Osborne Street, into First Avenue / Stamfordhill Road into Argyle Road join M4 proceed to N2 at Ballito, into and along N2 to R66, into and along R66 by passing Gingindlovu into and along R102, into and along Tanner Road (Empangeni Rail), to "B" Rank Empangeni Rail and return.</p> <p>Return Trip Route: From "B" Rank Empangeni Rail into and along Tanner Road, into and along R102, into and along R66 by passing Gingindlovu, into N2, join M4 at Ballito, proceed along M4 to Durban, right into Argyle Road, into Umgeni Road, right into Leopold Street, right into Warwick Avenue, right into Alice Street, left into Albert Street, into Umgeni Road to Crabbe Street Taxi rank.</p> |
| 12.10 | <p>ROUTE 10. From approved Taxi Rank in Durban to approved Taxi Rank in Mandini direct and return</p> <p>Forward Trip Route: From Cartwright Flats Taxi Rank into Umgeni Road turn into Argyle Road and join M4 proceed to N2 at Ballito, into and along N2 until R245, into and along R245 via Darnall to R102, into and along R102 to R258 into Mandini, into and along main road Mandini to Amatikulu ranking at the Mandini Taxi Rank and return.</p> <p>Return Trip Route: From Mandini Taxi Rank into and along Main Road from Amatikulu, into R258, into and along R102 via Darnall into and along R245, into N2, join M4 at Ballito, proceed along M4 to Durban, right into Argyle Road, left into Umgeni Road, right into Leopold Street, right into Warwick Avenue, right into Alice Street, left into Albert Street to Cartwright Flats Taxi Rank.</p> |
| 12.11 | <p>ROUTE 11. From approved Taxi Ranks in Durban to approved Taxi Rank in Melmoth direct and return</p> <p>Forward Trip Route: From Crabbe Street Taxi Rank, left into Osborne, into First Avenue / Stamfordhill Road into Argyle Road join M4 proceed to N2 at Ballito, into and along N2 to R66, into and along R66 to Melmoth, into and Victoria Street to Melmoth Taxi Rank and return.</p> <p>Return Trip Route: From Melmoth Taxi Rank into Victoria Street, into and along R66, into and along N2, join M4 at Ballito, proceed along M4 to Durban, right into Argyle Road, left into Umgeni Road, right into Leopold Street, right in to Warwick Avenue, right into Alice Street, left into Albert Street, into Umgeni Road to Crabbe Street Taxi Rank.</p> |



transport

Department:
Transport
Province of KwaZulu-Natal

GAZETTE

LGKZNG40-2015-
OCT

REGION: ALL

| | |
|-------|---|
| 12.12 | <p>ROUTE 12 From approved Taxi Rank in Durban to approved Taxi Rank in Babanango direct and return</p> <p>Forward Trip Route: From Cartwright Flats Taxi Rank into Umgeni Road turn into Argyle Road and join M4 proceed to N2 at Ballito, into and along the N2 to R66, into and along R66, left into and along R68 to Taxi Rank at Babanango and return.</p> <p>Return Trip Route: From Babanango Taxi Rank into and along R68, into and along R66, into N2, join M4 at Ballito, proceed along M4 to Durban, right into Argyle Road, left into Umgeni Road, right into Leopold Street, right into Warwick Avenue, right into Alice Street, left into Albert Street, to Cartwright Flats Taxi Rank.</p> |
| 12.13 | <p>ROUTE 13. From approved Taxi Ranks in Durban to approved Taxi Ranks in Manguza direct and return</p> <p>Forward Trip Route: From Cartwright Flats Taxi Rank into Umgeni Road turn into Argyle Road and join M4 proceed to N2 at Ballito, into and along N2, into and along R38, into and along R38 by passing Jozini into and along R22 to Kwangwanase, into Main Road Kwangwanase to Kwangwanase Taxi Rank and return.</p> <p>Return Trip Route: From Kwangwanase Taxi Rank into Main Road, into and along R22, into and along R38 passing Jozini, into and along N2, join M4 at Ballito, proceed along M4 to Durban, right into Argyle Street, left into Umgeni Road, right into Leopold Street, right into Warwick Avenue, right into Alice Street, left into Albert Street, to Cartwright Flats Taxi Rank.</p> |
| 12.14 | <p>ROUTE 14. From approved Taxi Rank in Durban to approved Taxi Rank in Mtubatuba direct and return</p> <p>Forward Trip Route: From Crabbe Street Taxi Rank, left into Osborne Street into First Avenue / Stamfordhill Road into Argyle Road join M4 proceed to N2 at Ballito, into and along N2 to Bhoboza Road (Mtubatuba) into and along Bhoboza Road, into and along Riverview Road, into and along John Ross Road, into and along Nyathi Road to Mtubatuba Taxi Rank and return.</p> <p>Return Trip Route: From Mtubatuba Taxi Rank, into and along Nyathi Road, into and along John Ross Road, into and along Riverview Road, into and along Bhoboza Road, into and along N2, join M4 at Ballito, proceed along M4 to Durban, right into Argyle Road, left into Umgeni Road, right into Leopold Street, right into Warwick Avenue, right into Alice Street, left into Albert Street, Umgeni Road to Crabbe Street Taxi Rank.</p> |



transport

Department:
Transport
Province of KwaZulu-Natal

GAZETTE

LGKZNG40-2015-
OCT

REGION: ALL

| | |
|-------|--|
| 12.15 | <p>ROUTE 15 From approved Taxi Rank in Durbanto approved Taxi Rank in Eshowe direct and return</p> <p>Forward Trip Route: From Crabbe Street Taxi Rank, left into Osborne Street into First Avenue / Stamfordhill Road into Argyle Road join M4 proceed to N2 at Ballito, continue along N2 to R66, into and along R66, to Eshowe, into and along John Ross Highway, into Osborne Road to Eshowe Taxi Rank and return.</p> <p>Return Trip Route: From Eshowe Taxi Rank into Osborne Road, into and along John Ross Highway, into and along R66, into and along N2, join M4 at Ballito, proceed along M4 to Durban, right into Argyle Road, left into Umgeni Road, right into Leopold Street, right into Warwick Avenue, right into Alice Street, left into Albert Street, Umgeni Road to Crabbe Street Taxi Rank.</p> |
| 12.16 | <p>ROUTE 16 From approved Taxi Rank in Durban to approved Taxi Rank in Mkuze direct and return</p> <p>Forward Trip Route: From Cartwright Flats Taxi Rank into Umgeni Road turn into Argyle Road and join M4 proceed to N2 at Ballito, into and along N2 right into Mkuze Main Road, into Eagle Avenue to Mkuze Taxi Rank and return.</p> <p>Return Trip Route: From Mkuze Taxi Rank into Eagle Avenue, into Main Road, into and along N2, join M4 at Ballito, proceed along M4 to Durban, right into Argyle Road, left into Umgeni Road, right into Leopold Street, right into Warwick Avenue, right into Alice Street, left into Albert Street to Cartwright Flats Taxi Rank.</p> |
| 12.17 | <p>ROUTE 17. From approved Taxi Rank in Durban to approved Taxi Rank in Stanger direct and re turn</p> <p>Forward Trip Route: From Cartwright Flats Taxi Rank into Umgeni Road turn into Argyle Road and join M4, into and along M4, into R214 via Umhlali, join R102 via Shakaskraal turn into Chief Albert Luthuli Street into Balcombe Road to Kwa Dukuza/Stanger Taxi Rank and return.</p> <p>Return Trip Route: From KwaDukuza / Stanger Taxi Rank into Balcombe Road, into Chief Albert Luthuli Street, join the R102 via Shakaskraal, into R214 via Umhlali , into and along M4 to Durban, into Argyle Road, left into Umgeni Road, right into Leopold Street, right into Warwick Avenue, right into Alice Street left into Albert Street, into Cartwright Flats Taxi Rank.</p> |
| 12.18 | <p>ROUTE 18. From approved Taxi Ranks in Durban to approved Taxi Ranks in Pongola direct and return</p> <p>Forward Trip Route: From Cartwright Flats Taxi Rank, into Umgeni Road, into Argyle Road join M4 proceed to N2 at Ballito, into and along N2 to Pongola, turning into Pongola Taxi Rank and return.</p> <p>Return Trip Route: From Pongola Taxi Rank, into and along N2, join M4 at Ballito, proceed along M4 to Durban, right into Argyle Road, left into Umgeni Road, right into Leopold Street, right into Warwick Avenue, right into Alice Street left into Albert Street, into Cartwright Flats Taxi Rank.</p> |



transport

Department:
Transport
Province of KwaZulu-Natal

GAZETTE

LGKZNG40-2015-
OCT

REGION: ALL

| | |
|-------|---|
| 12.19 | <p>ROUTE 19. From approved Taxi Rank in Durban to approved Taxi Rank in Nongoma</p> <p>Forward Trip Route: From Crabbe Street Taxi Rank left into Osborne Street, into First Avenue / Stamfordhill Road into Argyle Road and join M4 proceed to N2 at Ballito, into and along N2 to R66, into and along R66 by passing Eshowe, into and along R34, turn to R66 to Nongoma by passing Ulundi to Nongoma Taxi Rank and return.</p> <p>Return Trip Route: From Nongoma Taxi Rank, turn into R66 by passing Ulundi, into and along R34, into and along R66 by passing Eshowe, into and along N2, join M4 at Ballito, proceed along M4 to Durban, right into Argyle Road, left into Umgeni Road, right into Leopold Street, right into Warwick Avenue, right into Alice Street, left into Albert Street, Umgeni Road, to Crabbe Street Taxi Rank.</p> |
| 12.20 | <p>ROUTE 20. From approved Taxi Rank in Durban to approved Taxi Rank in Hlabisa direct and return</p> <p>Forward Trip Route: From Crabbe Street Taxi Rank left into Osborne Street, into First Avenue / Stamfordhill Road into Argyle Road join M4 proceed to N2 at Ballito, into and along N2 to R618 at Mtubatuba, into and along R618 to Taxi Rank at Hlabisa and return.</p> <p>Return Trip Route: From Hlabisa Taxi Rank into and along R618, into and along N2, join M4 at Ballito, proceed along M4 to Durban, right into Argyle Road, left into Umgeni Road, right into Leopold Street, right into Warwick Avenue, right into Alice Street, left into Albert Street, Umgeni Road to Crabbe Street Taxi Rank.</p> |
| 12.21 | <p>ROUTE 21. From approved Taxi Rank in Durban to approved Taxi Rank in Vryheid direct and return</p> <p>Forward Trip Route: From Crabbe Street Taxi Rank left into Osborne Street, into First Avenue, Stamfordhill Road join M4 proceed to N2 at Ballito into and along N2, to R66 via Gingindlovu into and along R34 via Melmoth and continue to Vryheid East on R34 join Stretch Street and turn at Bocret Street to Vryheid Taxi Rank and return.</p> <p>Return Trip Route: From Vryheid Taxi Rank into Bocret Street, into Stretch Street, into R34 West, into and along R34 via Melmoth, into and along R66 via Gingindlovu, into and along N2, join M4 at Ballito, proceed along M4 to Durban, right into Argyle Road, left into Umgeni Road, right into Leopold Street, right into Warwick Avenue, right into Alice Street, left into Albert Street, Umgeni Road to Crabbe Street Taxi Rank.</p> <p>NB: RETURN JOURNEY</p> <p>The return trip is the forward trip in reverse save and except where one way streets in city areas do not allow this whereupon the route shall be as close as possible to that of the forward trip and as prescribed by the relevant Local Authority.</p> |



transport

Department:
Transport
Province of KwaZulu-Natal

GAZETTE

LGKZNG40-2015-
OCT

REGION: ALL

| | |
|-------|---|
| 12.22 | <p>SCHEDULE "B"</p> <p>Inter -Provincial Routes</p> <p>ROUTE 1B. From approved Taxi Rank in Durban to approved Taxi Rank in Ficksburg direct and return</p> <p>Forward Trip Route: From Cartwright Flats taxi rank into and along Umgeni Road right into and along Leopold Street into and along N3 to Harrismith into and along R712, into and along R711 via Fouriesberg, into and along R26 to Ficksburg, into Mc Cabe Street, into and along Toorn Street to Taxi Rank in Ficksburg and return</p> <p>Return Trip Route: From Ficksburg Taxi Rank into and along Toorn Street, into McCabe Street into and along R26, into and along R711 via Ficksburg, into and along R712 to Harrismith into and along N3 to Durban, into Old Dutch Road, Alice Street, left into Albert Street, into Cartwright Flats Taxi Rank.</p> <p>Alternatively via Pinetown on return trips to Durban (Drop passengers only): From Ficksburg Taxi Rank...to N3 into and along M13 to Pinetown into and along Old Main Road right into Crompton Street to M13, join N3 at Paradise Valley into and along N3 to Durban, into Old Dutch Road, Alice Street left into Albert Street to Cartwright Flats Taxi Rank. No passengers to be picked up in Pinetown.</p> |
| 12.23 | <p>ROUTE 2B. From approved Taxi Rank in Durban to Wanderers Street, Johannesburg to Park City Taxi Rank No. 2 direct and return</p> <p>Forward Trip Route: From Crabbe Street / Osborne Street Taxi Rank into First Avenue, Epsome Road, Umgeni Road, Leopold Street, into and along N3 by passing Pietermaritzburg, Harrismith to M2 West Johannesburg, into and along Harrow Road, Anderson Street, Troy Street, Plain Street, Wanderers Street, to Wanderers Street Taxi Rank Johannesburg and return.</p> <p>Return Trip Route: From Wanderers Street Taxi Rank into Plain Street, Troy Street, Anderson Street, into and along Harrow Road, into and along M2 East, into and along N3 passing Harrismith, and Pietermaritzburg to Durban, into Old Dutch Road, Alice Street, left into Albert Street, Umgeni Road into Crabbe Street / Osborne Street Taxi Rank.</p> <p>Alternatively via Pinetown on return trips to Durban (Drop passengers only): From Johannesburg...to N3 into and along M13 to Pinetown into and along Old Main Road right into Crompton Street to M13, join N3 at Paradise Valley into and along N3 to Durban, into Old Dutch Road, Alice Street left into Albert Street, Umgeni Road to Crabbe Street / Osborne Street Taxi Rank. No passengers to be picked up in Pinetown.</p> |



transport

Department:
Transport
Province of KwaZulu-Natal

GAZETTE

LGKZNG40-2015-
OCT

REGION: ALL

| | |
|-------|---|
| 12.24 | <p>ROUTE 3B. From approved Taxi Rank in Durban to approved Taxi Rank in Qwaqwa direct and return</p> <p>Forward Trip Route: From Cartwright Flats Taxi Rank into and along Umgeni Road, into and along Leopold Street, into and along N3 to Harrismith from Harrismith along R712, into and along R57 to Phuthaditjaba into and along Mampoi Street to Qwaqwa Taxi Rank and return.</p> <p>Alternatively ...into and along N3 to R74, into and along R74, to R712, into and along R712, into and along R57 to Phuthaditjaba, Mampoi Street to Qwaqwa Taxi Rank and return.</p> <p>Return Trip Route: From Qwaqwa Taxi Rank into and along Mampoi Street, into and along R57, into and along R712 to Harrismith, into and along N3 to Durban, into Old Dutch Road, Alice Street, left into Albert Street, into Cartwright Flats Taxi Rank.</p> <p>Alternatively via Pinetown on return trips to Durban (Drop passengers only): From Qwaqwa Taxi Rank...to N3 into and along M13 to Pinetown into and along Old Main Road right into Crompton Street to M13, join N3 at Paradise Valley into and along N3 to Durban into Old Dutch Road, Alice Street left into Albert Street to Cartwright Flats Taxi Rank. No passengers to be picked up in Pinetown.</p> |
| 12.25 | <p>ROUTE 4B. From approved Taxi Rank in Durban to approved Taxi Rank in Welkom direct and return</p> <p>Forward Trip Route: From Cartwright Flats Taxi Rank into and along Umgeni Road, right into and along Leopold Street into and along N3 to Harrismith, into and along N5 via Bethlehem, Senekal, into and along R70 via Ventersberg, into and along R73 via Virginia into and along Power Road to Constantia / Mothusi Road to Taxi Rank in Welkom and return.</p> <p>Return Trip Route: From Welkom Taxi Rank into Constantia / Mothusi Road, into and along Power Road, into and along R73 via Virginia, into and along R70 via Ventersberg, into and along N5 via Senekal and Bethlehem, into Harrismith, into and along N3 to Durban, into Old Dutch Road, Alice Street, left into Albert Street, into Cartwright Flats Taxi Rank.</p> <p>Alternatively via Pinetown on return trips to Durban (Drop passengers only): From Welkom...to N3 into and along M13 to Pinetown into and along Old Main Road right into Crompton Street to M13, join N3 at Paradise Valley into and along N3 to Durban into Old Dutch Road, Alice Street to Cartwright Flats Taxi Rank. No passengers to be picked up in Pinetown.</p> <p>NB: RETURN JOURNEY</p> <p>The return trip is the forward trip in reverse save and except where one way streets in city areas do not allow this whereupon the route shall be as close as possible to that of the forward trip and as prescribed by the relevant Local Authority.</p> |



transport

Department:
Transport
Province of KwaZulu-Natal

GAZETTE

LGKZNG40-2015-
OCT

REGION: ALL

| | |
|---|---|
| 1) Application Number: APP0043359 | 2) Gazette Number: LGKZNG40-2015-OCT |
| 3) Applicant: S POCHÉE ID NO. 8507160103087 Association: DURBAN-VERULAM TAXI ASSOCIATION | 4) Applicant Address: 16 HOPDALE CLOSE BRIMDALE NEWLANDS WEST 4037 |
| 5) Existing Licence Holder: KB POCHÉE ID NO. 6304190182089 | 6) Existing Licence Holder Address: 93 CHESTERFIELD ROAD NEWLANDS WEST, DURBAN KWA ZULU NATAL KWA-ZULU NATAL 4037 |
| 7) Type of application: NORMAL TRANSFER | 8) Operating Licence Number: LKNKZN0120858 |
| 9) Vehicle Type: NOT AVAILABLE | 10) 1 x 12 (SEATED) + 0 (STANDING) |
| 11) Region: GREATER NORTH | |
| 12.1 | <p>APPROVED ROUTES DURBAN – VERULAM TAXI ASSOCIATION</p> <p>ROUTE 1</p> <p>Durban to Stanger</p> <p>A. From ranks 55 in Brook Street, right into Russell Street, right into Alice Street becoming Old Fort Road, left into Stanger Street becoming Northern Freeway M4 proceeding to Leo Boyd Highway, becoming P398, left P445, right N2, R74, left into King George Road, left into Balcom Street into Stanger Taxi Rank, and return along the same route in reverse.</p> <p>B. Alternative</p> <p>From rank 55 in Brook Street, right into Russell Street, left into Leopold Street becoming Canongate Road, right to join N3 to Spaghetti Junction, take N2 North, left on R74 proceed same as in 1A to Balcom Street Taxi Rank, Stanger and return as follows:</p> <p>From taxi rank in Balcom Street (Stanger) right into R74, on ramp N2 South, left N3, left Old Dutch Road, becoming Alice Street, right into Grey Street, right into Prince Edward Street, left into Brook Street taxi rank 55.</p> |
| 12.2 | <p>ROUTE 2</p> <p>A. Durban to Stanger Or Verulam (via Tongaat)</p> <p>From taxi rank 55 in Brook Street, right into Russell Street, right into Alice Street becoming Old Fort Road, left into Stanger Street becoming M4, left on M43 / Watson Highway, left into R102, right into Market Lane into Tongaat Taxi Rank and return to R102 and proceed to Stanger or Verulam Taxi Rank and return to Durban as per Route 1 or 3.</p> |

**transport**

Department:
Transport
Province of KwaZulu-Natal

GAZETTE

LGKZNG40-2015-
OCT

REGION: ALL

12.3**ROUTE 3****A. Durban to Verulam**

From Rank 62 in Prince Edward Street, along Prince Edward Street, left into Field Street, right into Old Fort Road, left into M4, left off ramp on M41 proceed to R102, right into Wick Street, left into Ireland Street Taxi Rank and return along the same route as per C below.

B. Alternative

Same route as set out in 3A, along M4, left on M27 / Umdloti Link Road, proceed to Ireland Street taxi Rank and return along the same route in reverse.

C. Return Route: Verulam to Durban

From taxi rank in Ireland Street, along Ireland Street, right into Wick Street, left into R102 becoming M41, right into M4 Stanger Street, Prince Alfred Street right into Ordnance Road, becoming Leopold Street, left into Grey Street, right into Prince Edward Street into Taxi Rank 62.



transport

Department:
Transport
Province of KwaZulu-Natal

GAZETTE

LGKZNG40-2015-
OCT

REGION: ALL

| | |
|---|--|
| 1) Application Number: APP0043360 | 2) Gazette Number: LGKZNG40-2015-OCT |
| 3) Applicant: S POCHÉE ID NO. 8507160103087 Association: DURBAN-VERULAM TAXI ASSOCIATION | 4) Applicant Address: 16 HOPDALE CLOSE BRIMDALE NEWLANDS WEST 4037 |
| 5) Existing Licence Holder: KB POCHÉE ID NO. 6304190182089 | 6) Existing Licence Holder Address: 160 HOPDALE CLOSE BRIADALE KWA ZULU NATAL N/A |
| 7) Type of application: NORMAL TRANSFER | 8) Operating Licence Number: |
| 9) Vehicle Type: MINIBUS | 10) 1 x 15 (SEATED) + 0 (STANDING) |
| 11) Region: GREATER NORTH | |
| 12.1 | <p>CONDITIONS:</p> <ol style="list-style-type: none"> 1. Passengers May Be Picked Up And/OR Set Down Only At Designated Taxi Rank Or Taxi Stop, Which Shall Exclude Bus Stops. 2. On The Outbound Trip From Durban, No Passengers May Be Set Down En Route Until Reaching The Verulam, Tongaat Or Stanger Taxi Ranks. 3. On The Return Trip To Durban, No Passengers May Be Set Down Until Reaching Stanger Street Or Alice Street. 4. Entry Or Ranking On Private Property Is Not Permitted Without Written Permission Of The Landlord, A Copy Of Which Must Be Supplied To The Board. 5. Without Having Entered Into An Agreement With Other Operators On A Common Route, As Contemplated By Section 88(2)(B) Of Act 22 Of 2000, The Picking Up Or Setting Down Of Passengers On Such Route Is Not Permitted. A Copy Of Such Agreement Must Be Supplied To The Board. 6. At Ranks, Whether On - Street Or Off - Street, Only The Taxis That Can Be Accommodated In The Demarcated Area May Occupy The Rank, Excess Vehicles Must Hold Elsewhere At Designated Holding Areas. 7. Rank Permits Or Letters Of Authority Must Be Produced In Respect Of All Ranks In Municipal Areas, In Particular Major Towns And Cities And In Particular Inter-Provincial Destinations. 8. The Allocation Of Any Route Or Portion Of A Route Is Subject To The Condition That It Has Been Approved And Allocated In Good Faith And That Such Route Will Be Invalid Should It Transpire That The Route Or Portion Thereof Will, Or Has Caused Conflict Due To It Having Been Approved Based On Incorrect Or False Information Supplied To The Board Or As A Result Of An Error. In Such Instance The Operating Licence Must Be Returned To The Board For Correction. 9. The Vehicle Must Be Covered By Motor Vehicle Insurance As Well As Personal Liability Insurance <p>Special Conditions Dispute Against Woodlands none</p> |
| 12.2 | <p>ROUTE 2 Durban to Stanger Or Verulam (via Tongaat) From taxi rank 55 in Brook Street, right into Russell Street, right into Alice Street becoming Old Fort Road, left into Stanger Street becoming M4, left on M43 / Watson Highway, left into R102, right into Market Lane into Tongaat Taxi Rank and return to R102 and proceed to Stanger or Verulam Taxi Rank and return to Durban as per Route 1 or 3.</p> |



transport

Department:
Transport
Province of KwaZulu-Natal

GAZETTE

LGKZNG40-2015-
OCT

REGION: ALL

| | |
|------|---|
| 12.3 | <p>APPROVED ROUTES DURBAN – VERULAM TAXI ASSOCIATION</p> <p>ROUTE 1</p> <p>Durban to Stanger</p> <p>A. From ranks 55 in Brook Street, right into Russell Street, right into Alice Street becoming Old Fort Road, left into Stanger Street becoming Northern Freeway M4 proceeding to Leo Boyd Highway, becoming P398, left P445, right N2, R74, left into King George Road, left into Balcom Street into Stanger Taxi Rank, and return along the same route in reverse.</p> <p>B. Alternative</p> <p>From rank 55 in Brook Street, right into Russell Street, left into Leopold Street becoming Canongate Road, right to join N3 to Spaghetti Junction, take N2 North, left on R74 proceed same as in 1A to Balcom Street Taxi Rank, Stanger and return as follows:</p> <p>From taxi rank in Balcom Street (Stanger) right into R74, on ramp N2 South, left N3, left Old Dutch Road, becoming Alice Street, right into Grey Street, right into Prince Edward Street, left into Brook Street taxi rank 55.</p> |
| 12.4 | <p>ROUTE 3</p> <p>A. Durban to Verulam</p> <p>From Rank 62 in Prince Edward Street, along Prince Edward Street, left into Field Street, right into Old Fort Road, left into M4, left off ramp on M41 proceed to R102, right into Wick Street, left into Ireland Street Taxi Rank and return along the same route as per C below.</p> <p>B. Alternative</p> <p>Same route as set out in 3A, along M4, left on M27 / Umdloti Link Road, proceed to Ireland Street taxi Rank and return along the same route in reverse.</p> <p>C. Return Route: Verulam to Durban</p> <p>From taxi rank in Ireland Street, along Ireland Street, right into Wick Street, left into R102 becoming M41, right into M4 Stanger Street, Prince Alfred Street right into Ordinance Road, becoming Leopold Street, left into Grey Street, right into Prince Edward Street into Taxi Rank 62.</p> |



transport

Department:
Transport
Province of KwaZulu-Natal

GAZETTE

LGKZNG40-2015-
OCT

REGION: ALL

| | |
|---|--|
| 1) Application Number: APP0043370 | 2) Gazette Number: LGKZNG40-2015-OCT |
| 3) Applicant: XDB GUMEDE ID NO. 5910305283082 Association: DASSENHOEK TAXI ASSOCIATION | 4) Applicant Address: P O BOX 15285 ASHWOOD PINETOWN KWA-ZULU NATAL 3610 |
| 5) Existing Licence Holder: NOT APPLICABLE ID NO. NOT APPLICABLE | 6) Existing Licence Holder Address: NOT APPLICABLE |
| 7) Type of application: NEW OPERATING LICENCE | 8) Operating Licence Number: LKNKZN016060 |
| 9) Vehicle Type: MINIBUS | 10) 1 x 15 (SEATED) + 0 (STANDING) |
| 11) Region: DURBAN WEST | |
| 12.1 | ROUTE 1 DASSENHOEK TO PINETOWN VIA GERMANY Forward: Depart from Dassenhoek Taxi Rank turn left into Milky Way, proceed and turn left into Old Richmond Road M1 which becomes Richmond Road then turn left into Glenuegie Road, turn right into Lauth and then left into Crompton Street, turn left into Shepstone Road, right into Escombe Road and left into ChelseA Avenue and left into New Germany Shopping Centre. Return: Depart from New Germany drop off/pick up point turn right into Chelasea Avenue and then right into Escombe Road, left into Shepstone Road and right into Crompton proceed and turn right into Old Main Road then left into Anderson Street Taxi Rank in Pinetown, turn left into Old Main Road which become Richmond Road M1 then the rest is the same as forward route. |
| 12.2 | ROUTE 2 DASSENHOEK TO DURBAN Forward: Depart from Dassenhoek Taxi rank into Milky Way, proceed straight and turn left into Old Richmond Road M1 which becomes Richmond Road, turn right onto the N3 Free Way ramp towards Durban, proceed along Old dutch Road which becomes Alice Street then right into Market Road and right again into Service Road then proceed to University Avenue Rank No.98 Return: Depart from Rank No.98 University Avenue turn right into lancers road and right into Aliwal Road then into Canon Gate Road and proceed onto the N3 Free Way ramp, proceed along N3 Free Way and turn left into Richmond Road M1 which becomes Old Richmond Road, turn right into Milky Way then the rest is the same as forward route. |
| 12.3 | ROUTE 3 DASSENHOEK TO WESTMEAD VIA MARIANRIDGE, KTT, NPA AND SURPRISE FARM Forward: Depart from Dassenhoek Taxi Rank proceed along Milky and turn left into M1 which becomes Richmond Road, turn left into Swanfield Road, left into Aubrey Road then left into Gilits Road and left into Westmead Taxi Stop. Return: Depart from Westmead Taxi Stop turn right into Swanfield Road, right into Richmond Road, which becomes M1, turn right into Milky Way and proceed to Dassenhoek. |
| 12.4 | Route 4 Conditions: 1. PASSENGERS MAY BE PICKED UP AND/OR SET DOWN ONLY AT DESIGNATED TAXI RANKS OR TAXI STOPS, WHICH EXCLUDE BUS STOPS. 2. ON INBOUND TRIP TO DURBAN, NO PASSENGERS MAY BE PICKED UP EN ROUTE FROM ENTERING N3, UNTIL REACHING UNIVERSITY AVENUE TAXI RANK. 3. ON THE RETURN TRIP TO DASSENHOEK, NO PASSENGERS MAY BE SET DOWN UNTIL RACHING MILKY WAY. 4. ENTRY OR RANKING ON PRIVATE PROPERTY IS NOT PERMITTED WITHOUT THE WRITTEN PERMISSION OF THE LANDLORD, A COPY OF WHICH MUST BE SUPPLIED TO THE BOARD. 5. WITHOUT HAVING ENTERED INTO AN AGREEMENT WITH OTHER OPERATORS ON A COMMON ROUTE AS CONTEMPLATED BY SECTION 88(2)(B) OF ACT 22 OF 2000, THE PICKING UP OR SETTING DOWN OF PASSENGERS ON SUCH ROUTE IS NOT PERMITTED. A COPY OF SUCH AGREEMENT MUST BE SUPPLIED TO THE BOARD. 6. AT RANKS, WHETHER ON-STREET OR OFF-STREET, ONLY THE TAXIS THAT CAN BE ACCOMODATED IN THE DEMARCATED AREA MAY OCCUPY THE RANK. EXCESS VEHICLES MUST HOLD ELSEWHERE. |



transport

Department:
Transport
Province of KwaZulu-Natal

GAZETTE

LGKZNG40-2015-
OCT

REGION: ALL

| | |
|---|--|
| 1) Application Number: APP0043345 | 2) Gazette Number: LGKZNG40-2015-OCT |
| 3) Applicant: E MOYO ID NO. 6501075282088 Association: ZAMOKUHLE TAXI ASSOCIATION (PORT SHEPS) | 4) Applicant Address: P O BOX 2141 SARTAN ROAD KWAZULU NATAL KWA-ZULU NATAL 4250 |
| 5) Existing Licence Holder: NOT APPLICABLE ID NO. NOT APPLICABLE | 6) Existing Licence Holder Address: NOT APPLICABLE |
| 7) Type of application: NEW OPERATING LICENCE | 8) Operating Licence Number: LKNKZN0116939 |
| 9) Vehicle Type: MINIBUS | 10) 1 x 13 (SEATED) + 0 (STANDING) |
| 11) Region: UGU-OGWINI | |
| 12.1 | <p>1. PORT SHEPSTONE TO DURBAN:</p> <p>PORT SHEPSTONE ALONG RYDER STREET JOINING R102 TO HIBBERDENE LOAD HIBBERDENE, FAFA, UMKOMAAS, AMANZIMTOTI JOINING JOURNEY ROAD TO OFF LOAD ISIPHINGO, REUNION, WEMA TO BROOK STREET 61, AND RETURN TO PORT SHEPSTONE OFFLOAD, UMTHWALUME, HIBBERDENE TO PORT SHEPSTONE TAXI RANK RYDER STREET.</p> <p>RESTRICTION: DURBAN TO PORT SHEPSTONE - NO PICK ON THE WAY TO BEFORE REACHING PORT SHEPSTONE.</p> |
| 12.2 | <p>2. PORT SHEPSTONE TO UMZINTO</p> <p>PORT SHEPSTONE TAXI RANK ALONG RYDER STREET JOINING R102 TO HIBBERDEN JOINING SEZELA ROAD TO UMZINTO TAXI RANK, AND RETURN TO PORT SHEPSTONE TAXI RANK OFF LOAD FAFA, HIBBERDENE DIRECT TO PORT SHEPSTONE TAXI RANK</p> |



transport

Department:
Transport
Province of KwaZulu-Natal

GAZETTE

LGKZNG41-2015-
OCT

REGION: ALL

| | |
|---|---|
| 1) Application Number: APP0043431 | 2) Gazette Number: LGKZNG41-2015-OCT |
| 3) Applicant: BR NDLANGAMANDLA ID NO. 7412245447081 Association: OSIZWENI UTRECHT B.TAXI ASSOCIATION | 4) Applicant Address: P.O BOX 50602 OSIZWENI NEWCASTLE KWAZULU-NATAL 2952 |
| 5) Existing Licence Holder: NOT APPLICABLE ID NO. NOT APPLICABLE | 6) Existing Licence Holder Address: NOT APPLICABLE |
| 7) Type of application: NEW OPERATING LICENCE | 8) Operating Licence Number: NOT AVAILABLE |
| 9) Vehicle Type: MINIBUS | 10) 1 x 0 (SEATED) + 15 (STANDING) |
| 11) Region: AMAJUBA | |
| 12.1 | Route 14 From Ramlaan Store, Mafahlawana Village along P209 Road, onto P296 Street, turn left into MR483, turn right into Albert Wessels Street, right into Hardwick Street, left into Harding Street, right into Allen Street, left into Kirkland Street, right into Voortrekker Street to Terminus Street Taxi Rank Newcastle and return |
| 12.2 | Route 9 From BOB Shopping Centre in Osizweni along OSIZ8 Street, into OSIZ10 Street, turn left OSIZ9 Street, onto OSIZ7 Street, turn right OSIZ5 Street, turn left into MR483, turn right into N11 Street, turn left into Albert Wessels Street, right into Allen Street, left into Kirkland Street, right into Voortrekker Street, right into Terminus Street Taxi Rank Newcastle and return |
| 12.3 | Route 25 From Good Hpe Supermarket, Blaaubosch BRS, turn into BR1, turn right into MR483, right into Albert Wessels, turn right into Hardwick Street, left into Harding Street, into Allen Street, into Kirkland, right into Voortrekker Street, right to Terminus Street Taxi Rank Newcastle and return |
| 12.4 | Route 8 From BOB Shopping Centre in Osizweni OSIZ 8 Street, turn left OC1 Street, turn right OSIZ 5 Street, turn left into MR483, left into N11 Road, turn right into Allen Street, turn left into Kirkland Street, right into Voortrekker Street, right into Terminus Street Taxi Rank Newcastle and return |
| 12.5 | Route 7 From Khizani Taxi Rank in Osizweni OSIZ 5 Street, turn right into A O75 Street, turn right into OSIZ 3 Street, turn left OSIZ 1 Street, turn left into MR483, turn right into Albert Wessels Street, turn right into Hardwick Street, left into Harding Street, right into Allen Street, turn left into Kirkland Street, into Voortrekker Street, right to Terminus Street Taxi Rank Newcastle and return |
| 12.6 | Route 6 From Khuzani Taxi Rank in Osizweni OSIZ 7 Street, turn right into OSIZ 8 Street, turn left into OSIZ5 Street, turn right into OSIZ 2 Street, turn left into P296 Street, turn left into MR483, turn left into N11 Road, turn right into Allen Street, turn left into Kirkland Street, right into Voortrekker Street, right into Terminus Street Taxi Rank Newcastle and return |
| 12.7 | Route 5 From Enhlokweni School OA 1 Street, turn left into OA 23 Street, turn right into OSIZ 2 Street, turn left into P296 Street, turn left into MR483, turn right into Albert Wessels Street, right into Hardwick Street, left into Harding Street, right into Allen Street, left into Kirkland Street, turn right into Voortrekker Street to Terminus Street Taxi Rank Newcastle and return |
| 12.8 | Route 4 From Osizweni Post Office OSIZ3 Street, turn right into OSIZ 2 Street, turn right into OB 2 Street, turn left OSIZ 1 Street, turn left into MR483, turn left into N11 Road, right into Allen Street, left into Kirkland Street, turn right into Voortrekker Street to Terminus Street Taxi Rank Newcastle and return |
| 12.9 | FROM NEWCASTLE TAXI RANK, LEFT KIRKLAND, RIGHT ALLEN STREET, LEFT N11, RIGHT MR483, RIGHT R34 LEFT R33 ONTO R69 RIGHT INTO R618 TO NONGOMA TAXI RANK AND RETURN. |
| 12.10 | Route 37 From Newcastle Taxi Rank turn left into Kirkland Street then turns right into Allen Street then turns left into N11 then turns right into MR483 then turns right into R34 then into the Taxi rank in Empangeni and return. |



transport

Department:
Transport
Province of KwaZulu-Natal

GAZETTE

LGKZNG41-2015-
OCT

REGION: ALL

| | |
|-------|---|
| 12.11 | FROM NEWCASTLE TAXI RANK LEFT KIRKLAND RIGHT ALLEN STREET LEFT N11 RIGHT MR483 RIGHT R34 ONTO NKANDE ROAD TO NQUTHU TAXI RANK AND RETURN. |
| 12.12 | FROM NEWCASTLE TAXI RANK, LEFT KIRKLAND RIGHT ALLEN LEFT N11 LEFT MR483 RIGHT R34 LEFT R33 RIGHT DUMBE TAXI RANK IN PAULPIETERSBURG AND RETURN. |
| 12.13 | Route 2 From Osizweni Post Office along Osiz3 Street, turn left into OB77 Street, turn right into OB2 Street, turn left into Osiz1 Street, turn left into Osiz1 Street, turn left into MR483, left into N11, turn right into Allen Street, left into Kirkland Street, right into Voortrekker Street to Terminus Street Taxi Rank Newcastle and return |
| 12.14 | Route 19 From Dicks Farm in Osizweni along MR483, turn right into Albert Wessels Street, turn right into Hardwick Street, turn left into Harding Street, right into Allen Street, left into Kirkland Street, right into Voortrekker Street, right into Terminus Street Taxi Rank Newcastle and return |
| 12.15 | Route 18 From Umndozo Village MR483, turn left into N11 Road right into Allen Street, left into Kirkland Street, right into Voortrekker Street, right into Terminus Street Taxi Rank Newcastle and return |
| 12.16 | Route 17 From Osizweni Taxi Rank OB1 Street, turn left into MR483, right into Albert Wessels Street, right into Hardwick, left into Harding Street, right into Allen Street, left into Kirkland Street, right into Voortrekker Street, right into Terminus Street Taxi Rank Newcastle and return |
| 12.17 | Route 16 From Grootgeluk School, turn left onto P209 Road, onto P296 Street; turn left into MR483, left into N11 Road, right into Allen Street, left into Kirkland Street, right into Voortrekker Street, right to Terminus Street Taxi Rank Newcastle and return |
| 12.18 | Route 15 From Osizweni Top Rank P209 Road to Kwa-Mdakane Taxi Rank and return |
| 12.19 | Route 23 From Osizweni Township all units to Madadeni Township all Sections and return |
| 12.20 | Route 13 From Osizweni Top Rank P209, onto P296 Street, turn left into MR483, left into N11 Road, right into Allen Street, into Kirkland Street, right into Voortrekker Street, right to Terminus Street Taxi Rank Newcastle and return |
| 12.21 | Route 12 From Osizweni High School OE27 Street, turn right into P209 Road, onto P296, turn left into MR483, turn right into Albert Wessels Street, turn right into Hardwick Street, left into Murchison Street, right into Voortrekker Street to Terminus Street Taxi Rank Newcastle and return |
| 12.22 | Route 11 From Osizweni High School OE27 Street, turn right OE1 Street, left OSIZ5 Street, turn right into P209 Road, onto P296 Street, turn left into MR483, right into Albert Wessels Street, turn right into Allen Street, left into Kirkland Street, right into voortrekker street, right to Terminus Street Taxi Rank Newcastle and return |
| 12.23 | Route 10 From BOB Shopping Centre OSIZ8 Street, turn right OD17 Street, turn left OSIZ9 Street, left into OD38 Street, right into OSIZ8 Street, left OSIZ7 Street, turn right OSIZ5 Street, turn left into MR483, left into N11 Road, turn right into Allen Street, Kirkland Street, right into Voortrekker Street, turn right to Terminus Street Taxi Rank Newcastle and return |



transport

Department:
Transport
Province of KwaZulu-Natal

GAZETTE

LGKZNG41-2015-
OCT

REGION: ALL

| | |
|-------|---|
| 12.24 | <p>Route 1</p> <p>From Makhanya Taxi Rank in Osizweni along OA75, turn right into Osiz3 Street, turn left Osiz1, turn left into MR483, turn right into Albert Wessels Street, turn right into Hardwick Street, left into Harding Street, right into Allen Street, left into Kirkland Street, right into Voortrekker Street to Terminus Street Taxi Rank Newcastle and return.</p> |
| 12.25 | <p>FROM NEWCASTLE TAXI RANK, LEFT INTO KIRKLAND RIGHT ALLEN STREET LEFT MR483 RIGHT R34 LEFT R33 LEFT TO R33 VRYHEID TAXI RANK AND RETURN.</p> |
| 12.26 | <p>FROM NEWCASTLE TAXI RANK, LEFT KIRKLAND, RIGHT ALLEN STREET, RIGHT N11, LEFT N3, LEFT INTO ALICE STREET LEFT INTO ALBERT STREET RIGHT TO UMGENI ROAD DURBAN TAXI RANK AND RETURN.</p> |
| 12.27 | <p>FROM NEWCASTLE TAXI RANK, LEFT KIRKLAND, RIGHT ALLEN STREET, RIGHT N11, LEFT INTO N3 RIGHT INTO CHURCH STREET TO PIETERMARITZBURG TAXI RANK AND RETURN.</p> |
| 12.28 | <p>Route 31</p> <p>From Newcastle Taxi Rank, left Kirkland right Allen Street right N11 left R621 left R68 to Dundee Taxi Rank and return</p> |
| 12.29 | <p>ROUTE 40</p> <p>FROM UTRECHT TAXI RANK INTO R34, INTO MR483, INTO N11, INTO ALLEN STREET, RIGHT INTO VOORTREKKER STREET TO TERMINAS STREET TAXI RANK IN NEWCASTLE.</p> |
| 12.30 | <p>Route 30 From Newcastle Taxi Rank Terminus Street, left Kirkland Street, right Allen Street, left Oak Street (Arbor Park), left Albert Wessels, right Hardwick, left Allen, left Kirkland to Taxi Rank</p> |
| 12.31 | <p>Route 29 From Newcastle Taxi Rank, right into Sutherland Street, right into Kirkland Street, onto Hathorn Street, left Panorama Drive, left Boundry Road (Lennoxton), right into Link Street, into Hospital Street, left into Sutherland Street, right into Terminus Street Taxi Rank Newcastle and return</p> |
| 12.32 | <p>Route 28 From Newcastle Taxi Rank, Terminus Street, left into Kirkland Street, left into Allen Street, right into Drakensberg, left into Tugela Street (Incandu Park), right into HJ van Eck Street, left into Aquamarine Street, right Amethyst Street, right Drakensberg Street, left into Victoria Road, right into Allen Street Taxi Rank</p> |
| 12.33 | <p>Route 27 From Manzana School onto OSIZ 5, left into MR483, right into Albert Wessels Street, right into Allen Street, left into Kirkland Street, right into Voortrekker Street to Terminus Street Taxi Rank Newcastle and return</p> |
| 12.34 | <p>Route 26 From Kabane School, Blaaubosch onto P209, left into P296, left MR483, left into N11, right into Allen Street, left into Kirkland, right into Voortrekker Street to Terminus Street Taxi Rank Newcastle and return</p> |
| 12.35 | <p>Route 24 From Osizweni Taxi Rank, right into MR483, left R34, right to Utrecht Taxi Rank and return</p> |
| 12.36 | <p>Route 22 From Dlangalala Shopping Centre, Inverness Farm, onto OSIZ9 Street, turn left into OD38 Street, turn left into OSIZ5 Street, turn right into OSIZ2 Street, turn left into P296 Street, turn left into MR483, right into Albert Wessels Street, turn right into Hardwick Street, left into Harding Street, right into Allen Street, left into Kirkland Street, right into Voortrekker Street to Terminus Street Taxi Rank Newcastle and return</p> |
| 12.37 | <p>Route 21 From Memezani Store, Johnstone Farm, turn right into MR483, turn right into Albert Wessels Street, right into Hardwick Street, left into Harding Street, right into Allen Street, left into Kirkland Street, right into Voortrekker Street, right into Terminus Street Taxi Rank Newcastle and return</p> |
| 12.38 | <p>Route 20 From Jakalaspan, Enyonini Church along MR483, left into N11 Road, right into Allen Street, into Kirkland Street, right into Voortrekker Street, right into Terminus Street Taxi Rank Newcastle and return</p> |



transport

Department:
Transport
Province of KwaZulu-Natal

GAZETTE

LGKZNG41-2015-
OCT

REGION: ALL

| | |
|---|---|
| 1) Application Number: APP0043405 | 2) Gazette Number: LGKZNG41-2015-OCT |
| 3) Applicant: D NDLOVU ID NO. 6906135396085 Association: MATIMATOLO TAXI ASSOCIATION | 4) Applicant Address: P O BOX 714 GREYTOWN KWA ZULU NATAL KWA-ZULU NATAL 3250 |
| 5) Existing Licence Holder: NOT APPLICABLE ID NO. NOT APPLICABLE | 6) Existing Licence Holder Address: NOT APPLICABLE |
| 7) Type of application: NEW OPERATING LICENCE | 8) Operating Licence Number: NOT AVAILABLE |
| 9) Vehicle Type: MINIBUS | 10) 1 x 22 (SEATED) + 0 (STANDING) |
| 11) Region: UMZINYATHI | |
| 12.1 | 1. Eshane to Greytown From Shane via D1627 and R74, pass Welgegund Garage to Greytown turn left to Surgent Street offload and load passengers back to Shane via same route. |
| 12.2 | 2. Matimatolo to Pietermaritzburg From Matimatolo via D1627, turn left to R74, pass Welgegund Garage, through Greytown and join R33, pass New Hanover to Pietermaritzburg, Church Street, turn right to Pietermaritz Street to Church Street to rank (KwaMdaphuna), offload and load passengers back to Matimatolo via same route (NO PICKING UP IN GREYTOWN) |
| 12.3 | 3. Matimatolo to Durban From Matimatolo via D1627, turn left to R74, pass Welgegund Garage through Greytown, join R33, pass New Hanover, pass Pietermaritzburg, join N3 again to Durban, offload passengers to Berea Street and load back to Matimatolo via same route.(NO PICKING UP IN GREYTOWN) |
| 12.4 | 4. Eshane to Kranskop From Shane via D1627 pass Ahrens turn right to R74, turn left to Kranskop , turn left to the rank offload and load passengers back to Matimatolo via same route. |
| 12.5 | 5. Rietvlei to Pietermaritzburg From Riet Vlei Taxi Rank via R74, pass Howick to N3 to Pietermaritzburg, by Church Street and turn left to Pietermaritz Street and again to Church Street to KwaMdaphuna Rank where we offload and load passengers back to Rietvlei. |
| 12.6 | 6. Ntembeni to Greytown From Ntembisweni via D1327 to R74 pass Welgegund Garage to Greytown turn left to Matland Street right into Surgent Street to the rank off load and load back to Matimatolo via same route. |
| 12.7 | 7. Mbalane to Greytown From Mbalane via D21 pass Greytown turn to R622 to Greytown turn right to Durban Street right into Bell Street left into Surge3nt Street load back to Mbalane via same route. |
| 12.8 | 8. Matimatolo to Johannesburg From Matimatolo via R74 through Greytown, Muden, Weenen, Colenso to N3 pass Harrismith to Johannesburg turn Harrow Road take left to Wanderers Street off load and load back to Matimatolo via same route. |



transport

Department:
Transport
Province of KwaZulu-Natal

GAZETTE

LGKZNG41-2015-
OCT

REGION: ALL

| | |
|---|--|
| 1) Application Number: APP0043403 | 2) Gazette Number: LGKZNG41-2015-OCT |
| 3) Applicant: MCENGISENI FREE MSWELI ID NO. 7404066434082 Association: MTUBATUBA TAXI OWNERS L&L DISTANCE ASS. | 4) Applicant Address: P.O. BOX 419 MTUBATUBA |
| 5) Existing Licence Holder: M MSWELI ID NO. 4011095357086 | 3935 6) Existing Licence Holder Address: P O BOX 684 MTUBATUBA KWAZULU-NATAL KWA-ZULU NATAL 3935 |
| 7) Type of application: DECEASED TRANSFER | 8) Operating Licence Number: LKNKZN0118575 |
| 9) Vehicle Type: NOT AVAILABLE | 10) 1 x 12 (SEATED) + 0 (STANDING) |
| 11) Region: UMKHANYAKUDE | |
| 12.1 | <p>1. TO DURBAN</p> <p>From Approved Taxi Rank in Mtubatuba, turn left on Inyathi Road, left on Riverview Road, turn right on P237 Road, join N2 Road, turn left, straight Empangeni, turn right to Road R102, pass Empangeni, Stanger, Tongaat, Verulam (dropping off passengers can only be done) than join M41 Road, pass Gateway and join M4, proceed straight to Durban, turn right on Argyle Street, turn left on Umngeni Road, proceed to Leopard Road, turn right to Alice Street straight to Umngeni, turn left, proceed to Umngeni Road, straight to Durban Station and return no immediate passengers between the two points</p> <p>Restriction – no picking up along the Route</p> <p>ALTERNATIVE ROUTE</p> <p>From Approved Taxi Rank in Mtubatuba, turn left in Inyathi Road, turn left on Riverview Road, turn right on P237 Road, join N2, proceed straight on Freeway, pass Mthunzini Tollgate, Mvoti Plaza, turn left on M4 Road, pass Ballito, Mhlanga, Lalucia, straight to Durban, join Argyle Street, turn left Umngeni Road, proceed Leopard Road, turn right proceed to Warwick Avenue, turn right Alice Street, straight to uMngeni Road, turn left, proceed on uMngeni Road, straight to Durban Station and return</p> <p>ALTERNATIVE ROUTE</p> <p>From Approved Taxi Rank in Mtubatuba, turn left on Inyathi Road, turn left on Riverview, turn right on P237 Road, join N2, turn left, proceed straight pass Mthunzini tollgate, uMvoti Plaza, Tongathi Tollgate proceed straight, turn left on Road R102, proceed straight and join uMngeni Road, turn left proceed and uMngeni Road, straight to Durban Station and return</p> |
| 12.2 | <p>2. TO MANDENI</p> <p>From Approved Taxi Rank in Mtubatuba, turn left on iNyathi Road, turn left on Riverview Road, turn right on P237 Road, join N2, before Empangeni, turn right, join Road R102, pass Empangeni, pass Gingindlovu, turn right on Road P459, straight to Mandeni Taxi Rank and return</p> <p>Restriction: Only dropping of passengers is allowed</p> |
| 12.3 | <p>3. TO EMPANGENI</p> <p>From Approved Taxi RaNK in Mtubatuba, turn left on Inyathi Road, turn left on Riverview Road, turn right on P237 Road, join N2, turn left and proceed straight, turn right to join Road R102, proceed straight to Empangeni, take Turner Road, straight to B-Rank return back on Turner Road, turn left on R34, turn right to A-Rank and return</p> |
| 12.4 | <p>4. TO RICHARDSBAY</p> <p>From Approved Taxi Rank in Mtubatuba, turn left Inyathi Road, left on Riverview Road, turn right on P237 Road, join N2, turn left, proceed straight, turn right on D249, straight to Enseleni, drop and proceed on Road P517, cross N2, join P231, straight to Richardsbay and return</p> |



transport

Department:
Transport
Province of KwaZulu-Natal

GAZETTE

LGKZNG41-2015-
OCT

REGION: ALL

| | |
|-------|---|
| 12.5 | <p>5. TO HLABISA</p> <p>From Approved Taxi Rank in Mtubatuba to Approved Taxi Rank in Hlabisa, from Mtuba join Taxi Rank, go straight, join JohnRoss Highway, turn left join Road P237, turn right, join Road P235-1, proceed straight to Hlabisa and return</p> |
| 12.6 | <p>6. TO NONGOMA</p> <p>From Approved Taxi Rank in Mtubatuba to Approved Taxi Rank in Nongoma, from Mtubatuba Taxi Rank, join Inyathi Road, turn right on Riverview Road, straight to join Road P235/1, pass Hlabisa, no picking up and dropping off of passengers, proceed straight to Road P235/1, proceed straight to Nongoma Taxi Rank and return</p> |
| 12.7 | <p>7. TO HLUHLUWE</p> <p>From Approved Taxi Rank in Mtubatuba to Approved Taxi Rank in Hluhluwe, from Mtubatuba Taxi Rank, straight to JohnRoss Highway, join Road P327, turn left joining Riverview Road, turn right and proceed straight joining N2 Road, proceed straight joining P453, straight to Hluhluwe Taxi Rank and return</p> |
| 12.8 | <p>8. FROM KWAMAZIBUKO TAXI RANK TO MTUBATUBA TAXI RANK</p> <p>From Approved Taxi Rank in KwaMazibuko to Approved Taxi Rank in Mtubatuba, pass eChibini, proceed straight ob P235/1, pass Mpukunyoni, Madida, Ekupheleni, Nkodibe N2 intersection, Eskom direct to Mtubatuba Taxi Rank</p> |
| 12.9 | <p>9. FROM SOMKHELE TAXI RANK TO MTUBATUBA TAXI RANK</p> <p>From Approved Taxi Rank in Somkhele to Approved Taxi Rank in Mtubatuba, proceed straight to Road P235/1, pass Mgwazeni School, Mgeza, Nkwilini, Mdolomba, Ninela Manyamfo, Thandanani Store, Zakhe Bottle Store, Masuku direct to Mtubatuba Taxi Rank and return</p> |
| 12.10 | <p>10. FROM PHAPHASI TAXI RANK TO MTUBATUBA TAXI RANK</p> <p>From Approved Taxi Rank in Phaphasi to Approved Taxi Rank in Mtubatuba, pass Bongani Store, Dutch Reform Church, kwaShandu Store, join Road P484, via Swelihle Store, Esigqokweni, Nkombose, Mnyakazi, Mdunge Butchery, Emngamazini, Four of Us Service Station, cross N2 Road, join P237, turn left on Riverview Road, turn right on Inyathi Road, straight to Mtubatuba Taxi Rank and return</p> <p>10.1. ALTERNATIVE ROUTE:</p> <p>From Approved taxi rank in Phaphasi to approved taxi rank in Mtubatuba. From P484 Road via Myakaza, Nkpmbose, Bhoboza, cross N2 and join road P237 turn left on Riverview Road and turn right to join Inyathi Road, and turn right again to join Johnross Highway and go straight to mtubatuba taxi rank and return.</p> |
| 12.11 | <p>11. FROM TAXI RANK IN RIVERVIEW TO MTUBATUBA TAXI RANK</p> <p>From Approved Taxi Rank in Riverview to Approved Taxi Rank in Mtubatuba, proceed on Riverview Road, pass Mtubatuba Primary School, direct to Mtubatuba Taxi Rank and return</p> |
| 12.12 | <p>12. FROM TAXI RANK IN VULAMEHLO TO MTUBATUBA TAXI RANK</p> <p>From Approved Taxi Rank in Vulamehlo, pass Emalanda H.P.School, Emajubeni, Bhekani Ezingqaweni, Kwansisande join Road P235, straight to Mtubatuba Taxi Rank and return.</p> <p>12.1. ALTERNATIVE ROUTE:</p> <p>From Approved taxi rank in Vulamehlo to approved taxi rank in Mtubatuba via Kwanala Ogagweni, Entweni on road P484 via Siyaqala, Vezindaba, Emoyeni, Enkatha, Eqtshini Kwadube direct and return to Mtubatuba taxi and return.</p> |



transport

Department:
Transport
Province of KwaZulu-Natal

GAZETTE

LGKZNG41-2015-
OCT

REGION: ALL

| | |
|-------|--|
| 12.13 | <p>13. FROM TAXI RANK IN KWAMSANE TOWNSHIP TO MTUBATUBA TAXI RANK</p> <p>From Approved Taxi Rank in Mtubatuba to Approved Taxi Rank in KwaMsane Township from Mtubatuba Taxi Rank, turn left on Inyathi Road, turn left on Riverview Road, then turn right on road P237, turn left on N2 Road pass Four of Us, Mkhonza, eGugulethu Supermarket KwaMkhonza, turn to the Taxi Rank and return no restriction on pick up and drop passengers</p> |
| 12.14 | <p>1. TO DURBAN</p> <p>From Approved Taxi Rank in Mtubatuba, turn left on Inyathi Road, left on Riverview Road, turn right on P237 Road, join N2 Road, turn left, straight Empangeni, turn right to Road R102, pass Empangeni, Stanger, Tongaat, Verulam (dropping off passengers can only be done) than join M41 Road, pass Gateway and join M4, proceed straight to Durban, turn right on Argyle Street, turn left on Umngeni Road, proceed to Leopard Road, turn right to Alice Street straight to Umngeni, turn left, proceed to Umngeni Road, straight to Durban Station and return no immediate passengers between the two points</p> <p>Restriction – no picking up along the Route</p> <p>ALTERNATIVE ROUTE</p> <p>From Approved Taxi Rank in Mtubatuba, turn left in Inyathi Road, turn left on Riverview Road, turn right on P237 Road, join N2, proceed straight on Freeway, pass Mthunzini Tollgate, Mvoti Plaza, turn left on M4 Road, pass Ballito, Mhlanga, Lalucia, straight to Durban, join Argyle Street, turn left Umngeni Road, proceed Leopard Road, turn right proceed to Warwick Avenue, turn right Alice Street, straight to uMngeni Road, turn left, proceed on uMngeni Road, straight to Durban Station and return</p> <p>ALTERNATIVE ROUTE</p> <p>From Approved Taxi Rank in Mtubatuba, turn left on Inyathi Road, turn left on Riverview, turn right on P237 Road, join N2, turn left, proceed straight pass Mthunzini tollgate, uMvoti Plaza, Tongathi Tollgate proceed straight, turn left on Road R102, proceed straight and join uMngeni Road, turn left proceed and uMngeni Road, straight to Durban Station and return</p> |
| 12.15 | <p>24. FROM MTUBATUBA TAXI RANK TO MKHUZE TAXI RANK</p> <p>From approved taxi rank in Mtubatuba to approved taxi rank in Mkhuze turn into John Ross Highway join P237 road and join P235-1 straight to N2 road then turn right on the road P234. Proceed straight to Mkhuze taxi rank and return.</p> |
| 12.16 | <p>28. FROM APPROVED TAXI RANK IN OGENGEELE TO APPROVE TAXI RANK IN MTUBATUBA</p> <p>From Approved Taxi Rank in Ogengele to Approved Taxi Rank in Mtubatuba, pass Enkaseni, Mdletshe, Mgeza, Thandanani Store, Phumlani, Solomdoni, Mthethwa, Sibhayi Store, Ndlazi, join Road P231/1, proceed straight to Mtubatuba Tax Rank and return</p> |



transport

Department:
Transport
Province of KwaZulu-Natal

GAZETTE

LGKZNG41-2015-
OCT

REGION: ALL

| | |
|--|---|
| 1) Application Number: APP0043457 | 2) Gazette Number: LGKZNG41-2015-OCT |
| 3) Applicant: SG GOGÉ ID NO. 6108070222083 Association: ENGONYAMENI TAXI OWNERS ASSOCIATION | 4) Applicant Address: Z2068 UMLAZI UMLAZI 4031 |
| 5) Existing Licence Holder: MICHAEL MTHOKOZISI GOGÉ ID NO. 6112275578083 | 6) Existing Licence Holder Address: Z 2064 UMLAZI 4066 |
| 7) Type of application: NORMAL TRANSFER | 8) Operating Licence Number: |
| 9) Vehicle Type: MINIBUS | 10) 1 x 15 (SEATED) + 0 (STANDING) |
| 11) Region: NINGIZMU 1 | |
| 12.1 | <p>CONDITIONS: "1. PASSENGERS MAY BE PICKED UP AND / OR SET DOWN ONLY AT DESIGNATED TAXI RANKS OR TAXI STOPS, WHICH SHALL EXCLUDE BUS STOPS. 2. ON THE INBOUND TRIP TO ISIPINGO, NO PASSENGERS MAY BE PICKED UP EN ROUTE FROM ENTERING MANGOSUTHU HIGHWAY UNTIL REACHING THE ALEXANDER AVENUE TAXI RANK. 3. ON THE RETURN TRIP TO ENGONYAMENI, NO PASSENGERS MAY BE SET DOWN UNTIL REACHING P 225. 4. ENTRY OR RANKING ON PRIVATE PROPERTY IS NOT PERMITTED WITHOUT THE WRITTEN PERMISSION OF THE LANDLORD, A COPY OF WHICH MUST BE SUPPLIED TO THE BOARD. 5. WITHOUT HAVING ENTERED INTO AN AGREEMENT WITH OTHER OPERATORS ON A COMMON ROUTE AS CONTEMPLATED BY SECTION 88(2)(B) OF ACT 22 OF 2000, THE PICKING UP OR SETTING DOWN OF PASSENGERS ON SUCH ROUTE ARE NOT PERMITTED. A COPY OF SUCH AGREEMENT MUST BE SUPPLIED TO THE BOARD. "6. AT RANK WHETHER ON - STREET OR OFF - STREET, ONLY THE TAXIS THAT CAN BE ACCOMMODATED IN THE DERMACATED AREA MAY OCCUPY THE RANK, EXCESS VEHICLES MUST HOLD ELSEWHERE AT DESIGNATED HOLDING AREAS. "7. RANK PERMITS OR LETTERS OF AUTHORITY MUST BE PRODUCED IN RESPECT OF ALL RANKS IN MUNICIPAL AREAS, IN PARTICULAR MAJOR TOWNS AND CITIES AND IN PARTICULAR INTER-PROVINCIAL DESTINATIONS. 8. THE ALLOCATION OF ANY ROUTE OR PORTION OF A ROUTE IS SUBJECT TO THE CONDITION THAT IT HAS BEEN APPROVED AND ALLOCATED IN GOOD FAITH AND THAT SUCH ROUTE WILL BE INVALID SHOULD IT TRANSPIRE THAT THE ROUTE OR PORTION THEREOF WILL, OR HAS CAUSED CONFLICT DUE TO IT HAVING BEEN APPROVED BASED ON INCORRECT OR FALSE INFORMATION SUPPLIED TO THE BOARD OR AS A RESULT OF AN ERROR. IN SUCH INSTANCE THE OPERATING LICENCE MUST BE RETURNED TO THE BOARD FOR CORRECTION. 9. THE VEHICLE MUST BE COVERED BY MOTOR VEHICLE INSURANCE AS WELL AS PERSONAL LIABILITY INSURANCE.</p> |
| 12.2 | <p>APPROVED ROUTES ENGONYAMENI TAXI OWNERS ASSOCIATION</p> <p>ENGONYAMENI TO ISIPINGO</p> <p>1. From an approved Rank on Road P725, into and along D1031, left into D1017, left into D1011, into Inwabe Road (pick up and drop along the way), left into P725 into Mangosuthu Highway, right into Prince Mcaizeni Drive, right into Old Main Road, right into Alexander Avenue, into Alexander Avenue Taxi Rank, Isipingo and return into and along Alexander Avenue, into Thomas Avenue right into Church Lane, left into Old Main Road and proceed to Engonyameni along the remainder of the forward route in reverse.</p> |



transport

Department:
Transport
Province of KwaZulu-Natal

GAZETTE

LGKZNG41-2015-
OCT

REGION: ALL

| | |
|--|---|
| 1) Application Number: APP0043424 | 2) Gazette Number: LGKZNG41-2015-OCT |
| 3) Applicant: VA ZWENI ID NO. 6108225789085 Association: MASAKHOKUHLE TAXI OWNERS ASSOCIATION | 4) Applicant Address: 70 SAUNDERS AVENUE ISIPINGO HILLS 4133 |
| 5) Existing Licence Holder: NOT APPLICABLE ID NO. NOT APPLICABLE | 6) Existing Licence Holder Address: NOT APPLICABLE |
| 7) Type of application: NEW OPERATING LICENCE | 8) Operating Licence Number: LKNKZN0127463 |
| 9) Vehicle Type: MINIBUS | 10) 1 x 15 (SEATED) + 0 (STANDING) |
| 11) Region: NINGIZMU 2 | |
| 12.1 | <p>ROUTE 1 FORWARD JOURNEY: GLEBELANDS TO DURBAN From Glebelands Taxi Rank on South Coast, along South Coast Road to Tehuis (Umlazi Lodge) and return turning left into South Coast Road, along South Coast Road into Edwin Swales VC Drive, into Sarnia Road into Umbilo Road, into Gale Street, into Moore Road, into Warwick Avenue right into Alice Street and right into Soldiers Way, right into Pine Street, right into Russell Street left into Leopold Street, right into Warwick Avenue, right into Alice Street, right into Market Road and proceed to Rank No. 99 on Market (DURBAN)</p> <p>1.2. RETURN JOURNEY: DURBAN TO GLEBELANDS TAXI RANK From Rank No. 99 on Market Road, along Market Road, into Williams / Sydney Road into Umbilo Road, into Sarnia Road, into Edwin Swales VC Drive, right into South Coast Road, into the M30, proceed turning right into Tehuis (Umlazi Lodge) to drop off passengers and return proceeding straight into Old South Coast Road and proceed to Glebelands Taxi Rank.</p> <p>ALTERNATIVELY Market Road, into Sourthen Freeway, into M30 off-ramp and Proceed as per 1-2 above</p> |
| 12.2 | <p>ROUTE 2 FORWARD JOURNEY: GLEBELANDS TAXI RANK ON SOUTH COAST ROAD TO JACOBS From Glebelands Taxi Rank along South Coast Road to Tehuis (Umlazi Lodge) and return turning left into South Coast Road, right into Himalayas Road, right into Duranta Road, left into Lansdowne Road, right into Lerwick Road, into Chamberlain Road Jacobs and turn around at Manchester road intersection and return to Glebelands Taxi Rank.</p> |
| 12.3 | <p>ROUTE 3 GLEBELANDS TAXI RANK ON SOUTH COAST ROAD TO MOBENI From Glebelands Taxi Rank, along South Coast Road, to Tehuis (Umlazi Lodge) and return turning left into South Coast Road and along South Coast Road and proceed turning around at South Coast road and Grimsby Road (Mobeni) intersection and return to Glebelands Taxi Rank.</p> |



transport

Department:
Transport
Province of KwaZulu-Natal

GAZETTE

LGKZNG41-2015-
OCT

REGION: ALL

| | |
|--|---|
| 1) Application Number: APP0043448 | 2) Gazette Number: LGKZNG41-2015-OCT |
| 3) Applicant: S POCHÉE ID NO. 8507160103087 Association: OVERPORT TAXI OWNERS ASSOCIATION | 4) Applicant Address: 16 HOPEDALE CLOSE BRIARDALE NEWLANDS WEST 4037 |
| 5) Existing Licence Holder: KB POCHÉE ID NO. 6304190182089 | 6) Existing Licence Holder Address: 160 HOPDALE CLOSE BRIARDALE KWA ZULU NATAL 4027 |
| 7) Type of application: NORMAL TRANSFER | 8) Operating Licence Number: |
| 9) Vehicle Type: MINIBUS | 10) 1 x 12 (SEATED) + 0 (STANDING) |
| 11) Region: DURBAN CENTRAL | |
| 12.1 | <p>Route 2-Forward Route No.2 From Rank No.45 in Market Road turn left into West Street turn left into Aliwal Street turn left into Pine Street turn left into Gardiner Street, right into Smith Street along Berea Road, yield left into Tollgate right into South Ridge along Ridge turn left Earl Haig Road into Rosebank Road left North Ridge Road turn around at Trematon Drive. Return Journey No.2 From Trematon Drive along North Ridge Road right into Rosebank Avenue, become Earl Haig Road right into Ridge Road left into Berea Road North, turn right into Cleaver Road turn left into Berea Road, into West Street left into Aliwal, left into Ordnance Road turn left into Leopold Street, left into Market and proceed to Rank 45 Market Road Taxi Rank. Subject to no passenger being picked up along West Street.</p> |
| 12.2 | <p>Route 1 - Forward Route No.1 From Rank No.45 in Market Road turn right to Warwick Avenue turn left into Cannongate Road, Western Freeway, yield left into Berea Road South turn right to Essenwood Road, turn right to St. Thomas Road, left Musgrave Road, proceed to join Innes Road, left Nimmo Road then becomes Fernadale Road, right North Ridge turn around at the intersection of Trematon Drive. Return Journey No.1 From Trematon Drive along North Ridge Road right into Rosebank, becoming Earl Haig Road, turn right into Ridge Road, turn left into Berea Road North into Western Freeway, into Old Dutch Road, turn right into Market Road and proceed Rank 45 in Market Road.</p> |
| 12.3 | <p>Route 3-Forward Route No.3 From Market turn right into Warwick Avenue, turn left into Cannongate Road join into Western freeway yield left into Berea South, turn right into Essenwood Road turn left into St Thomas Road, turn right into Vause Road along Overport Drive right into Ridge Road yield left Earl Haig Road into Rosebank Road, left into North Ridge turn around at Trematon Drive. Return Journey No.3 From Trematon Drive along North Ridge Road, right into Rosebank Avenue becoming Earl Haig Road turn right into Ridge Road left into Overport Drive along Sydenham Road right into Centenary Road into Market Road and Rank 45 in Market Road.</p> |



transport

Department:
Transport
Province of KwaZulu-Natal

GAZETTE

LGKZNG41-2015-
OCT

REGION: ALL

| | |
|--|--|
| 1) Application Number: APP0043035 | 2) Gazette Number: LGKZNG41-2015-OCT |
| 3) Applicant: LF MIYA ID NO. 7602285305088 Association: KWANDENGEZI TAXI OWNERS ASSOCIATION | 4) Applicant Address: PO BOX13479 KWANDENGEZI 3607 |
| 5) Existing Licence Holder: E MBELE ID NO. 6302175320088 | 6) Existing Licence Holder Address: 153 BEGONIA DRIVE WELBEDAGT WEST CHATSWORTH KWA-ZULU NATAL 4292 |
| 7) Type of application: NORMAL TRANSFER | 8) Operating Licence Number: LKNKZN018117 |
| 9) Vehicle Type: NOT AVAILABLE | 10) 1 x 15 (SEATED) + 0 (STANDING) |
| 11) Region: DURBAN WEST | |
| 12.1 | <p>1. KWANDENGEZI TO PINETOWN AND RETURN</p> <p>1.1 From Kwandengezi Taxi Rank in Tom-Tom Road, right into and along Old Richmond Road (MR518 which becomes MR468), turn left into the M1, proceed into and along Richmond Road, into Westmead and back into Richmond Road, into and along Old Main Road, turn right into Anderson Street Taxi Rank in Pinetown, and return to Kwandengezi Taxi Rank generally along the same route in the opposite direction.</p> <p>1.2 Kwandengezi to New Germany and return: From Kwandengezi Taxi Rank in Tom-Tom Road, right into and along Old Richmond Road, turn left into the M1, proceed into and along Richmond Road, into and along Old Main Road, into Crompton Street, into Shepstone Road (M32), into Eston Road and proceed to the Anderson Street Taxi Rank along Crompton Street, Lauth Road, Glenugie Road, Old Main Road into Anderson Street and return to Kwandengezi Taxi Rank generally along the same route in the opposite direction.</p> |
| 12.2 | <p>2. KWANDENGEZI TO DURBAN AND RETURN.</p> <p>2.1 From Kwandengezi Taxi Rank in Tom-Tom Road, right into and along Old Main Road, into the M1 which becomes Higginson Highway in an Easterly direction and proceed into Grimsby Road, into South Coast Road, into M7, into Umbilo Road, into Warwick Avenue, into Alice Street, left into Leopold Street and proceed to Cannongate Taxi Rank, and return to Kwandengezi Taxi Rank generally along the same route in the opposite direction.</p> <p>2.2 From Kwandengezi Taxi Rank in Tom-Tom Road, right into and along Old Richmond Road (MR518 which becomes MR468), turn left into M1, proceed into and along Richmond Road to the on-ramp to the N3, turn right onto the N3 and proceed along the Western Freeway (East) into Old Dutch Road, into Alice Street, into Soldiers' Way, right into Queen Street, into Pine Street, into Russel Street, left into Leopold Street and proceed to Cannongate Taxi Rank, and return to Kwandengezi Taxi Rank generally along the same route in the opposite direction.</p> |



transport

Department:
Transport
Province of KwaZulu-Natal

GAZETTE

LGKZNG42-2015-
OCT

REGION: ALL

| | |
|--|--|
| 1) Application Number: APP0043499 | 2) Gazette Number: LGKZNG42-2015-OCT |
| 3) Applicant: VP DUBE ID NO. 6406295562089 Association: NOT AVAILABLE | 4) Applicant Address: PO BOX 7394 ULUNDI KWAZULU-NATAL 3838 |
| 5) Existing Licence Holder: NOT APPLICABLE ID NO. NOT APPLICABLE | 6) Existing Licence Holder Address: NOT APPLICABLE |
| 7) Type of application: NEW OPERATING LICENCE | 8) Operating Licence Number: NOT AVAILABLE |
| 9) Vehicle Type: MOTORCAR | 10) 1 x 4 (SEATED) + 0 (STANDING) |
| 11) Region: ZULULAND | |
| 12.1 | 1. FROM ULUNDI PLAZA TO POINT WITHIN A RADIUS OF 50(FIFTY) KILOMETERS THEREFROM AND RETURN. 2. CHARTER SERVICE WITHIN THE PROVINCE OF KWAZULUNATAL AND RETURN |



transport

Department:
Transport
Province of KwaZulu-Natal

GAZETTE

LGKZNG42-2015-
OCT

REGION: ALL

| | |
|---|---|
| 1) Application Number: APP0043305 | 2) Gazette Number: LGKZNG42-2015-OCT |
| 3) Applicant: QONDOKWAKHE WILSON NGCOBO ID NO. 5211105345084 Association: BULWER & DONNYBROOK TAXI ASSOCIATION | 4) Applicant Address: PO BOX 116 BULWER 3244 |
| 5) Existing Licence Holder: NOT APPLICABLE ID NO. NOT APPLICABLE | 6) Existing Licence Holder Address: NOT APPLICABLE |
| 7) Type of application: NEW OPERATING LICENCE | 8) Operating Licence Number: NOT AVAILABLE |
| 9) Vehicle Type: NOT AVAILABLE | 10) 1 x 0 (SEATED) + 0 (STANDING) |
| 11) Region: SISONKE | |
| 12.1 | Route 6 Bulwer to Ixopo INBOUND: From (Origin): Bulwer Route - Passing: MR7, MR23 To (Destination): Ixopo OUTBOUND - RETURN From (Origin): Ixopo Route - Passing: MR23,MR7 To (Destination): Bulwer |
| 12.2 | Route 7 Bulwer to Underberg INBOUND - FORWARD From (Origin): Bulwer Route - Passing: MR7.P126 To (Destination): Underberg OUTBOUND - RETURN From (Origin): Underberg Route - Passing: P126,MR7 To (Destination): Bulwer |
| 12.3 | Route 8 Donnybrook to Creighton INBOUND - FORWARD From (Origin): Donnybrook Route - Passing: MR23,MR8,P246 To (Destination): Creighton OUTBOUND - RETURN From (Origin): Underberg Route - Passing: P246, MR8,P89,MR23 To (Destination): Bulwer |
| 12.4 | Route 1 Bulwer to Pietermaritzburg INBOUND - FORWARD From (Origin): Bulwer ROUTE: MR7, Moses Mabhida (Edendale) Road, Langalibalele (Longmarket) Street, Retief Street, Pietermaritz Street, Havelock Street To (Destination): Baverstock Taxi Terminal-off Pine/Havelock (KPC0037) OUTBOUND - RETURN From (Origin): Baverstock Taxi Terminal-off Pine/Havelock (KPC0037) Route -Passing: Havelock Street,Pine Street,Moses Mabhida(Edendale) Road, MR7 To (Destination): Bulwer |



transport

Department:
Transport
Province of KwaZulu-Natal

GAZETTE

LGKZNG42-2015-
OCT

REGION: ALL

| | |
|------|---|
| 12.5 | <p>Route 3 Centecow Mission to Pietemmaritzburg INBOUND - FORWARD From (Origin): Centecow Mission Route - Passing: (D1349, D1345, P427, P422), MR7 Moses Mabhida (Edendale) Road, Langalibalele (Longmarket) Street, Retief Street, Pietermaritz Street, Havelock Street To (Destination): Baverstock Taxi Terminal- off Pine/Havelock (KPC0037) OUTBOUND - RETURN From (Origin): Baverstock Taxi Terminal-off Pine/Havelock (KPC0037) Route - Passing: Havelock Street, Pine Street, Moses Mabhida (Edendale) Road, MR7, (P422, P427, D1345, D1349) To (Destination): Centecow Mission</p> |
| 12.6 | <p>Route 4 Bulwer to Durban INBOUND: From (Origin): Bulwer Route - Passing: D782, MR23, MR7, Moses Mabhida (Edendale) Road, Archie Gumede (Newport) Road, Gladys Manzi (Murray) Road, CB Downes, Market, N3, M13, Old Main Road, Crompton Road, M13, N3 To (Destination): Durban OUTBOUND: From (Origin): Durban Route - Passing: N3, Market Road, CB Downes, Gladys Manzi (Murray) Road, aRCHIE gUMEDE (Newprt), Moses Mabhida (Edendale) Road, MR7, MR23, D782 To (Destination): Bulwer Restrictions: In Pinetown, only off-loading of passengers is permitted. The loading of passengers in Pinetown is not permitted.</p> |
| 12.7 | <p>Route 5 Bulwer to Hlanganani INBOUND - FORWARD From (Origin): Bulwer ROUTE: MR23, MR7, D1220, MR7, P419, D1208, return P419, D1208, To (Destination): Hlanganani OUTBOUND - RETURN From (Origin): Hlanganani Route - Passing: P419, MR7 D1220, return D1220, MR7, MR23 To (Destination): Bulwer</p> |



transport

Department:
Transport
Province of KwaZulu-Natal

GAZETTE

LGKZNG42-2015-
OCT

REGION: ALL

| | |
|--|---|
| 1) Application Number: APP0043458 | 2) Gazette Number: LGKZNG42-2015-OCT |
| 3) Applicant: MC GCINA ID NO. 7901225396086 Association: UNDERBERG TAXI ASSOCIATION | 4) Applicant Address: PO BOX 1046 UNDERBERG 3257 |
| 5) Existing Licence Holder: ZL DUMA ID NO. 7111175509080 | 6) Existing Licence Holder Address: PO BOX298 UNDERBURG 3257 |
| 7) Type of application: NORMAL TRANSFER | 8) Operating Licence Number: |
| 9) Vehicle Type: MINIBUS | 10) 1 x 15 (SEATED) + 0 (STANDING) |
| 11) Region: SISONKE | |
| 12.1 | <p>ROUTE 1 HIMEVILLE & UNDERBERG -PIETERMARITZBURG</p> <p>INBOUND From (origin): Himeville & Underberg To (destination): Church Street Rank No.1 Church/Pine (KPC0031) Route: via P126, MR7, Edendale, Longmarket, Ritief, Boom, Pine From Underberg Taxi rank turn left onto R617 pick up, at farm until Pevensey turn off (second turn off) & offload in Bulwer, Kumba, Ncwadi, Boston, Elandskop, Taylors halt, Edendale & P.M. Burg</p> <p>OUTBOUND From (origin): Church Street rank no.1-Church/Pine (KPC0031) To (destination): Himeville & Underberg Route: via Church Keate, Edendale, MR7and P126 Load in P.M. Burg Taxi Rank turn left on to Keate,Edendale,MR7&turn onto P126 & pick up in Boston,Elanskop,Taylors hart, turn off,Nkumba,Bulwer,Centecow turn-off Farms to Underberg.</p> |



transport

Department:
Transport
Province of KwaZulu-Natal

GAZETTE

LGKZNG42-2015-
OCT

REGION: ALL

| | |
|---|--|
| 1) Application Number: APP0043469 | 2) Gazette Number: LGKZNG42-2015-OCT |
| 3) Applicant: PC MABUZA ID NO. 7112252082082 Association: VRYHEID TAXI ASSOCIATION | 4) Applicant Address: PO BOX1548 VRYHEID 3100 |
| 5) Existing Licence Holder: ME MABUZA ID NO. 5601016835084 | 6) Existing Licence Holder Address: P O BOX 1548 VRYHEID KWAZULU NATAL KWA-ZULU NATAL 3100 |
| 7) Type of application: DECEASED TRANSFER | 8) Operating Licence Number: LKNKZN0151417 |
| 9) Vehicle Type: NOT AVAILABLE | 10) 1 x 15 (SEATED) + 0 (STANDING) |
| 11) Region: ZULULAND | |
| 12.1 | Route 10 - FROM VRYHEID PLAZA TO SKOLBERG From Vryheid Plaza Taxi Rank into Church Street, turn right into Emmet Street, join R33, continue with the same Road and turn left into Skolberg Taxi Rank and return. |
| 12.2 | Route 0 CONDITIONS: 1. Passengers may be picked up and / or set down only at designated Taxi Rank or Taxi Stop, which shall exclude Bus Stops. 2. On the In Bound Trip Durban, no passengers may be picked up en route from leaving Vryheid, until reaching the Durban Station Taxi Rank. 3. On the return trip to Vryheid, no passengers may be set down until reaching Vryheid. 4. Entry or Ranking on private property is not permitted without written permission of the landlord, a copy of which must be supplied to the board. 5. Without having entered into an agreement with other operator on a common route, as contemplated by Section 88 (2)(B) of Act 22 of 2000, the picking up or setting down of passengers on such route is not permitted. A copy of such agreement must be supplied to the Board. 6. Rank Permits are required for all Ranks, in particular for: Durban, Johannesburg, Empangeni, Newcastle and Pongola. 7. Picking up or setting down of passengers only permitted at Ranks and Authorised Taxi Stops. 8. Charter Service to be allocated only to INDEFINITE OPERATING LICENCES. |



transport

Department:
Transport
Province of KwaZulu-Natal

GAZETTE

LGKZNG42-2015-
OCT

REGION: ALL

| | |
|---|--|
| 1) Application Number: APP0043470 | 2) Gazette Number: LGKZNG42-2015-OCT |
| 3) Applicant: PC MABUZA ID NO. 7112252082082 Association: VRYHEID TAXI ASSOCIATION | 4) Applicant Address: PO BOX 1548 VRYHEID 3100 |
| 5) Existing Licence Holder: ME MABUZA ID NO. 5601016835084 | 6) Existing Licence Holder Address: P O BOX 1548 VRYHEID KWAZULU NATAL KWA-ZULU NATAL 3100 |
| 7) Type of application: DECEASED TRANSFER | 8) Operating Licence Number: LKNKZN015258 |
| 9) Vehicle Type: NOT AVAILABLE | 10) 1 x 15 (SEATED) + 0 (STANDING) |
| 11) Region: ZULULAND | |
| 12.1 | Route 8 - FROM VRYHEID PLAZA TAXI RANK TO NONGOMA From Vryheid Plaza Taxi Rank into Stretch Crescent Road, turn left into R66, continue with the same Road, turn right into R618, pass Ngome Police Station then turn right into R66, proceed along R66 into Nongoma Taxi Rank and return. Return Journey: Same as Forward Journey. |
| 12.2 | Route 7 - VRYHEID PLAZA TAXI RANK TO NEWCASTLE From Vryheid Taxi Rank into Church Street, into R33 turn right at Blood River, pass utrcht, then turn left into R23 then turn right and joining Allen Street, proceed into Newcastle Taxi Rank and return. Return Journey: Same as forward journey. |
| 12.3 | Route 6 - FROM VRYHEID PLAZA TAXI RANK TO MAHLABATHINI From Plaza Taxi Rank into Church Street, into R34 continue with the same Road turn left into R66 and continue with R66, then turn right into Mahlabathini then proceed to Mashona Taxi Rank and return. Return Journey: Same as forward journey. |
| 12.4 | Route 5 - FROM VRYHEID PLAZA TO EMPANGENI From Vryheid Plaza Taxi Rank in Vryheid into Stretch Crescent, turn left into East Street into R34 and continue with the same road, pass Melmoth turn left to Nkwilini, continue the same Road and turn right into Empangeni Taxi Rank and return. Return Journey: Same as forward journey. |
| 12.5 | Route 4 - FROM VRYHEID PLAZA TO DURBAN From Vryheid Plaza Taxi Rank left into East Street into R34 and continue along R34, pass Melmoth joining R66, pass Eshowe, pass Gingindlovu till join N2 proceed along N2, pass Ballito then Continue along the coast then turn left into Umgeni Road and turn right into Leopard Street then join Berea Road, continue into New Market turn into Old Fort Road then turn left into Umgeni Road again into New Durban Station Taxi Rank and return. Return Journey: Same as Forward journey |
| 12.6 | Route 3 - FROM VRYHEID PLAZA TO PONGOLA From Vryheid Plaza Taxi Rank into Stretch Crescent, turn left into R69, continue along R69, pass Louwsburg, continue along R69 then turn left in N2 and proceed until reaching Pongola Taxi Rank, and return. Return Journey: Same as Forward. |
| 12.7 | Route 2 - FROM VRYHEID PLAZA TO PAULPIETTERSBURG From Vryheid Plaza Taxi Rank into Stretch Crescent Road, turn left into R69, turn left into P34/4, continue with the same road and turn right into Paulpiettersburg Taxi Rank and return. From Vryheid Plaza Taxi Rank, into Church Street, turn right into Emmet Street, join R33, continue with the same road and turn right into Paulpiettersburg Taxi Rank and return. Return Journey: Same as Forward Journey. |



transport

Department:
Transport
Province of KwaZulu-Natal

GAZETTE

LGKZNG42-2015-
OCT

REGION: ALL

| | |
|-------|--|
| 12.8 | <p>Route 1 - FROM VRYHEID PLAZA TAXI RANK TO DUNDEE</p> <p>From Vryheid Plaza Taxi Rank, turn right into Church Street, continue along Church Street, join R34 becoming R33, into and along R33, turn right into Dundee Taxi Rank and return.</p> <p>Return Journey: Same as Forward Journey.</p> |
| 12.9 | <p>ROUTE 16 CHARTER SERVICE:</p> <p>FROM VRYHEID TAXI RANK TO POINTS WITHIN THE PROVINCE OF KWAZULU-NATAL AND RETURN.</p> |
| 12.10 | <p>Route 0</p> <p>CONDITIONS:</p> <ol style="list-style-type: none"> 1. Passengers may be picked up and / or set down only at designated Taxi Rank or Taxi Stop, which shall exclude Bus Stops. 2. On the In Bound Trip Durban, no passengers may be picked up en route from leaving Vryheid, until reaching the Durban Station Taxi Rank. 3. On the return trip to Vryheid, no passengers may be set down until reaching Vryheid. 4. Entry or Ranking on private property is not permitted without written permission of the landlord, a copy of which must be supplied to the board. 5. Without having entered into an agreement with other operator on a common route, as contemplated by Section 88 (2)(B) of Act 22 of 2000, the picking up or setting down of passengers on such route is not permitted. A copy of such agreement must be supplied to the Board. 6. Rank Permits are required for all Ranks, in particular for: Durban, Johannesburg, Empangeni, Newcastle and Pongola. 7. Picking up or setting down of passengers only permitted at Ranks and Authorised Taxi Stops. 8. Charter Service to be allocated only to INDEFINITE OPERATING LICENCES. |



transport

Department:
Transport
Province of KwaZulu-Natal

GAZETTE

LGKZNG42-2015-
OCT

REGION: ALL

| | |
|--|---|
| 1) Application Number: APP0043465 | 2) Gazette Number: LGKZNG42-2015-OCT |
| 3) Applicant: RH MAHARAJ ID NO. 5208175143084 Association: SYDENHAM TAXI OWNERS ASSOCIATION | 4) Applicant Address: PO BOX70653 OVERPORT 4067 |
| 5) Existing Licence Holder: KE WEBSTER ID NO. 6309305154089 | 6) Existing Licence Holder Address: 19 MEADOW ROAD SYDENHAM DURBAN KWA-ZULU NATAL 4091 |
| 7) Type of application: NORMAL TRANSFER | 8) Operating Licence Number: |
| 9) Vehicle Type: MINIBUS | 10) 1 x 12 (SEATED) + 0 (STANDING) |
| 11) Region: DURBAN CENTRAL | |
| 12.1 | <p>ROUTE 3: FROM DURBAN TO SYDENHAM AND RETURN.</p> <p>From Taxi Rank 53A on Soldiers way, along Soldiers Way, right into Pine Street, right into Russell Street, left into Leopold Street, into Market Road, right into Smith Street, right into Warwick Avenue, left into Canongate Road, into the Western Freeway (N3), westbound, along N3, left into an off-ramp to Brickfield Road, along Brickfield Road, into Alpine Road, left into Foxglove Place, turning around going up Dahlia Road, turning right into Muscari Road, left into Nerina Road, left into Stanley Copley Drive, left into Lupin Road around the traffic circle, into Tulip Road, around the circle into Crocus Road, into Dahlia Road, turning right into Larkspur Road, then turning left into Alpine road, proceed along Alpine Road into Intersite Avenue, then left into Ilala Road, into Supply Road, left into Electron Road, into Royal Palm, right into Intersite Avenue, into Alpine Road proceed into Brickfield road, turning right into Randles Road, left into an off-ramp to the Western Freeway (N3), eastbound, along the N3, turning right into Broad street, then left into West Street, left into Alwal Street, left into Ordinance Road, left into Soldiers Way And proceed to the end point on Soldiers Way, 53A.</p> <p>NB: PASSENGERS TO BE PICKED UP AND DROPPED OFF AT THE TAXI STOPS PROVIDED AND AUTHORISED BY THE MUNICIPALITY. RESTRICTED FROM PICKING UP PASSENGERS ALONG THE INNER CIRCLE ROUTE.</p> |

CONTINUES ON PAGE 770 - PART 7



KWAZULU-NATAL PROVINCE
KWAZULU-NATAL PROVINSIE
ISIFUNDAZWE sAKWAZULU-NATALI

Provincial Gazette • Provinsiale Koerant • Igazethi Yesifundazwe

GAZETTE EXTRAORDINARY — BUITENGEWONE KOERANT — IGAZETHI EYISIPESHELI

(Registered at the post office as a newspaper) • (As 'n nuusblad by die poskantoor geregistreer)
(Irejistiwee njengephephandaba eposihhovisi)

PIETERMARITZBURG

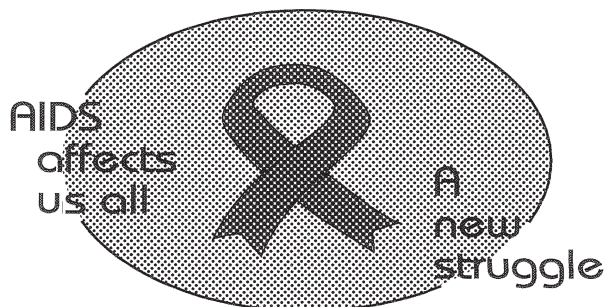
Vol. 9

12 NOVEMBER 2015
12 NOVEMBER 2015
12 KULWEZI 2015

No. 1546

PART 7 OF 7

We all have the power to prevent AIDS



**AIDS
HELPLINE**

0800 012 322

DEPARTMENT OF HEALTH

Prevention is the cure

N.B. The Government Printing Works will not be held responsible for the quality of "Hard Copies" or "Electronic Files" submitted for publication purposes

ISSN 1994-4558



01546



9 771994 455008



transport

Department:
Transport
Province of KwaZulu-Natal

GAZETTE

LGKZNG42-2015-
OCT

REGION: ALL

| | |
|--|--|
| 1) Application Number: APP0043259 | 2) Gazette Number: LGKZNG42-2015-OCT |
| 3) Applicant: DE ZAMA ID NO. 4905155765080 Association: QADI-NYUSWA TAXI OWNERS ASSOCIATION | 4) Applicant Address: P O BOX 452 BOTHAS HILL PINETOWN KWA-ZULU NATAL 3660 |
| 5) Existing Licence Holder: NOT APPLICABLE ID NO. NOT APPLICABLE | 6) Existing Licence Holder Address: NOT APPLICABLE |
| 7) Type of application: NEW OPERATING LICENCE | 8) Operating Licence Number: LKNKZN0113643 |
| 9) Vehicle Type: MINIBUS | 10) 1 x 15 (SEATED) + 0 (STANDING) |
| 11) Region: DURBAN WEST | |
| 12.1 | <p>ROUTE 1 - NYUSWA TO PINETOWN from Qadi/Nyuswa Rank along unnamed roads through Shelele, Mgogozi, Mabelana, Mlambo, Mkhizwane, Ezitholeni, Mathebethu, Mnamatha, Shayamoya, Sikhelekehleni, into Old Main Road pass Valley Trust, Qadi Extension, Botha's Hill, Botha's Hill Station, pass Kearsney College, into Mkhize Road, Assagay Road, along the M13 to Hillcrest Taxi Rank in Inanda Road, return to the M13, pass Police Station, Hildene, Wiston Park, Gillets, Maytime Centre, Kloof Shopping Centre, proceed along the M13 through Field's Hill to the intersection with Old Main Road and Richmond Road.</p> <p>ALTERNATE:</p> <p>1.1 Turn left into Old Main Road in Pinetown and proceed to Anderson Street Taxi Rank and return to the starting point along the same route in the opposite direction. 1.2 Turn right into Richmond Road, left into Trafford Road, Hillclimb Road, Suzuka Road, Kyalami Road, Circuit Road, Malcolm Road, Clark Road, Moss Road, Alexander Road, back in to Richmond Road, into Old Main Road, left into Anderson Street into Anderson Taxi Rank and return to the starting point along the same route in the opposite direction.</p> <p>CONDITIONS:</p> <p>1. Picking up and setting down of passengers en route in both directions subject to agreements in terms of section 88(2)(b) of act 22 of 2000 with affected taxi associations, if applicable. 2. No private property may be entered without the written approval of the Landlord. 3. Rank permits for each vehicle to be obtained from the affected Municipality.</p> |



transport

Department:
Transport
Province of KwaZulu-Natal

GAZETTE

LGKZNG43-2015-
OCT

REGION: ALL

| | |
|--|---|
| 1) Application Number: APP0038480 | 2) Gazette Number: LGKZNG43-2015-OCT |
| 3) Applicant: AL NGCOBO ID NO. 7409240827085 Association: MAFUNZE MPUMUZA INADI INCWADI T.O.A | 4) Applicant Address: P O BOX 72237 PIETERMARITZBURG 380 |
| 5) Existing Licence Holder: WM NGCOBO ID NO. 7011265510081 | 6) Existing Licence Holder Address: P. O BOX 2388 ELANDSKOP KWAZULU-NATAL KWA-ZULU NATAL 3200 |
| 7) Type of application: DECEASED TRANSFER | 8) Operating Licence Number: LKNKZN0143476 |
| 9) Vehicle Type: NOT AVAILABLE | 10) 1 x 15 (SEATED) + 0 (STANDING) |
| 11) Region: UMGUNGUNDLOVU | |
| 12.1 | <p>ROUTE 8 ELANDSKOP</p> <p>INBOUND</p> <p>From (Origin) : Elandskop – Zondi Store Taxi Terminus MR7/ D1123 (KPV0023) To (Destination) : Berg Street Rank – below East (KPC0028)</p> <p>Route : D1122, MR7, Moses Mabhida (Edendale), Langalibalele (Longmarket), Retief, Hoosen Haffeejee (Berg)</p> <p>OUTBOUND</p> <p>From (Origin) : East Street Rank No.5 – below East (KPC0028) To (Destination) : Elandskop – Zondi Store Taxi Terminus MR &/D1122 (KPV0023)</p> <p>Route : Hoosen Haffeejee (Berg), Masukwana (East), Boom, Pietermaritz, Pine, Moses Mabhida (Edendale), MR7, D1122</p> <p>ALTERNATIVE ROUTINGS</p> <p>None</p> <p>RESTRICTION</p> <p>None</p> <p>SPECIAL CONDITIONS</p> <p>None</p> <p>DISPUTES AGAINST MAFUNZE, MPUMUZA, INADI, INCWADI TAXI ASSOCIATION</p> |



transport

Department:
Transport
Province of KwaZulu-Natal

GAZETTE

LGKZNG43-2015-
OCT

REGION: ALL

| | |
|------|---|
| 12.2 | <p>ROUTE 7 DINDI</p> <p>INBOUND</p> <p>From (Origin) : Dindi Terminus – D1126 (KPV0068) To (Destination) : East Street Clinic Rank – East off Boom (KPC0084)</p> <p>Route : D1126, MR7, Moses Mabhida (Edendale), Langalibalele (Longmarket), Retief, Hoosen Haffeejee (Berg), Masukwana (East)</p> <p>OUTBOUND</p> <p>From (Origin) : East Street Clinic Rank – East off Boom (KPC0084) To (Destination) : Dindi Terminus – (KPV0068)</p> <p>Route : Masukwana (East), Boon, Pine, Moses Mabhida (Edendale), MR7, D1126</p> <p>ALTERNATIVE ROUTINGS</p> <p>None</p> <p>RESTRICTION</p> <p>None</p> <p>SPECIAL CONDITIONS</p> <p>None</p> <p>DISPUTES AGAINST MAFUNZE, MPUMUZA, INADI, INCWADI TAXI ASSOCIATION</p> <p>None</p> |
| 12.3 | <p>ROUTE 1 MAFUNZE – PIETERMARITZBURG</p> <p>INBOUND (FORWARD)</p> <p>From (Origin) : Mafunze Route Via : D1123, D1124, MR 7, Edendale, Longmarket, Retief, Berg To (Destination) : Berg Street Rank No. 5 – below East (KPC0028)</p> <p>OUTBOUND (RETURN)</p> <p>From (Origin) : Berg Street Rank No. 5 - below East (KPC0028) Route Via : Berg, East, Pietermaritz, Pine, Keate, Edendale, MR 7, D1124, D1123 To (Destination) : Mafunze – D1123(KPV0036)</p> |



transport

Department:
Transport
Province of KwaZulu-Natal

GAZETTE

LGKZNG43-2015-
OCT

REGION: ALL

| | |
|------|---|
| 12.4 | <p>ROUTE 2 GIBSON GATE TO PITERMARITZBURG</p> <p>INBOUND (FORWARD) From (Origin) : Gibson Gate Terminus – Sevontein Prison (KPV0032) Route Via : Unamed Road, D1124, MR7, Edendale, Longmarket, Retief, Berg To (Destination) : Berg Street Rank No.5 – below East (KPC0028)</p> <p>OUTBOUND (RETURN) From (Origin) : Berg Street Rank, No. 5 below East (KPC0028) Route Via : Berg, East, Pietermaritz, Pine, Keate, Edendale, MR 7, D1124, Unamed Road To (Destination) : Gibson Gate Terminus – Sevontein Prison (KPV0032)</p> |
| 12.5 | <p>ROUTE 3 ZONDI STORE TO PIETERMARITZBURG</p> <p>INBOUND (FORWARD) From (Origin) : Mafakathini – Zondi Store – D1122/P 402 (KPV0012) Route Via : D1122, MR7, Edendale, Longmarket, Retief, Berg To (Destination) : Berg Street Rank No.5 – below East (KPC0028)</p> <p>OUTBOUND (RETURN) From (Origin) : Berg Street Rank No.5 below East (KPC0028) Route Via : Berg, East, Pietermaritz, Pine, Keate, Edendale, MR7, D112 To (Destination) : Mafakathini – Zondi Store – D1122/P402 (KPV0012)</p> |
| 12.6 | <p>ROUTE 4 MASWAZINI TO PIETERMARITZBURG</p> <p>INBOUND (FORWARD) From (Origin) : Maswazini Terminus – D1139 (KPV0084) Route Via : D1139, P402, MR7, Edendale, Longmarket, Retief, Berg To (Destination) : Berg Street Rank No.5 – below East (KPC0028)</p> <p>OUTBOUND (RETURN) From (Origin) : Berg Street Rank No.5 below East (KPC0028) Route Via : Berg, East, Pietermaritz, Pine, Keate, Edendale, MR7, D1139 To (Destination) : Maswazini Terminus – D1139 (KPV0084)</p> |
| 12.7 | <p>ROUTE 5 MAGWAGWA TO PIETERMARITZBURG</p> <p>INBOUND (FORWARD) From (Origin) : Magwagwa Terminus – P390 (KPV0016) Route Via : P390, P399, MR7, Edendale, Longmarket, Retief, Berg To (Destination) : East Street Clinic Rank – East of Boom (KPC0084)</p> <p>OUTBOUND (RETURN) From (Origin) : East Street Clinic Rank- East off Boom (KPC0084) Route Via : East, Boom, Pine, Keate, Edendale, MR7, P390, P399 To (Destination) : Magwagwa Terminus – P390 (KPV0016)</p> |

**transport**

Department:
Transport
Province of KwaZulu-Natal

GAZETTE

LGKZNG43-2015-
OCT

REGION: ALL

12.8

ROUTE 6
TAFULENI TO PIETERMARITZBURG

INBOUND (FORWARD)

From (Origin) : Tafuleni Terminus – D1128 (KPV0062)
Route Via : D1128, MR7, Edendale, Longmarket, Retief, Berg, East
To (Destination) : East Street Clinic Rank – East of Boom (KPC0084)

OUTBOUND (RETURN)

From (Origin) : East Street Clinic Rank- East off Boom (KPC0084)
Route Via : East, Boom, Pine, Keate, Edendale, MR7, D1128
To (Destination) : Tafuleni Terminus – D1128 (KPV0062)



transport

Department:
Transport
Province of KwaZulu-Natal

GAZETTE

LGKZNG43-2015-
OCT

REGION: ALL

| | |
|--|---|
| 1) Application Number: APP0043528 | 2) Gazette Number: LGKZNG43-2015-OCT |
| 3) Applicant: NM XABA ID NO. 6711200619084 Association: UPPER HLABISA TAXI OWNERS ASSOCIATION | 4) Applicant Address: PO BOX 95 HLABISA 3937 |
| 5) Existing Licence Holder: SB XABA ID NO. 6606105477085 | 6) Existing Licence Holder Address: 21 AYOB STREET DUNDEE KWAZULU-NATAL KWA-ZULU NATAL 3000 |
| 7) Type of application: RENEWAL AND NORMAL TRANSFER | 8) Operating Licence Number: LKNKZN0117007 |
| 9) Vehicle Type: NOT AVAILABLE | 10) 1 x 14 (SEATED) + 0 (STANDING) |
| 11) Region: UMKHANYAKUDE | |
| 12.1 | 1.FROM HLABISA TAXI RANK TO MTUBATUBA From Hlabisa Taxi Rank Turn Right to R618 proceed to Mtubatuba and turn right on to John Ross High Way to the Taxi at Mtubatuba, load return. |
| 12.2 | 2.FROM HLABISA TO EMPANGENI From Hlabisa to Empangeni turn right on to R168. Proceed straight to the cross Road at Nkodibe, turn right on to N2, proceed straight, turn right on to D249 to Enseleni drop the passengers then proceed with P517 and turn right on to N2, proceed and turn right on to R102, proceed turn to Turner-road and proceed to B / Rank at Empangeni load and return. |
| 12.3 | 3.1 FROM HLABISA TO DURBAN From Hlabisa to Durban, turn on to R618, proceed to Nkobide crosses, turn right on to N2 proceed straight and turn left on to M4. Proceed and turn right to Argyle Street. Proceed turn left on to Umgeni Road, proceed and turn right on to Leopold Street and turn right on to Wawick Avenue, proceed and turn right on to Alice Street, proceed straight to join Umgeni Road to a Taxi Rank at Durban Station, load and return. 3.2 FROM HLABISA TO DURBAN From Hlabisa to Durban turn right on to R618. Proceed and Nkobide crosses and turn right on to N2. Proceed and turn right to R102, proceed straight and turn left at Mthunzini Filling Station, turn right and join N2 free Way at Mthunzini Plaza, proceed and turn left on to m4, proceed as mentioned on No4 to a Taxi Rank at Durban Station load and return. |
| 12.4 | 4. FROM HLABISA TO NONGOMA From Hlabisa to Nongoma turn left on to P235? 2 proceed straight to Nongoma Taxi Rank load and return. |



transport

Department:
Transport
Province of KwaZulu-Natal

GAZETTE

LGKZNG43-2015-
OCT

REGION: ALL

12.5

CONDITIONS / RESTRICTIONS

1. Passengers may be picked up and or set down only at designated Taxi Rank or Taxi Stop, which shall exclude Bus Stop.
2. Entry or ranking on private property is not permitted without permission of the Landlord, a copy of which must be supplied to the Board before issue operating licence.
3. Without having entered into an agreement with other operators on a common route, as contemplated by section 88 (2) (b) of Act 22 of 2000, the picking up or setting down of passengers on such route is not permitted. A copy of such agreement must be supplied to the Board.
4. At ranks, whether on street or off-street, only the taxis that can be accommodated in the demarcated area may occupy the rank, excess vehicles must hold elsewhere at designated holding areas.
5. Rank permits or letters of authority must be produced in respect of all ranks in Municipal areas, in particular major Towns and Cities.
6. The allocation of any route or portion of a route is subject to the condition that it has been approved and allocated in good faith and that such route will be invalid should it transpire that the route or portion therefore will, or has caused conflict due to it having been approved based on incorrect or false information supplied to the Board or as a result of an error. In such instance the operation license must be returned to the Board for correction.
7. The vehicles must be covered by motor vehicle insurance as well as personal liability insurance.



transport

Department:
Transport
Province of KwaZulu-Natal

GAZETTE

LGKZNG43-2015-
OCT

REGION: ALL

| | |
|--|--|
| 1) Application Number: APP0043462 | 2) Gazette Number: LGKZNG43-2015-OCT |
| 3) Applicant: IS NGUBO ID NO. 7804235346085 Association: M.N.R (UMLAZI WEST) TAXI ASSOCIATION | 4) Applicant Address: G1079 UMLAZI TOWNSHIP 4031 |
| 5) Existing Licence Holder: NGQABI NGQABI ID NO. 4803115336086 | 6) Existing Licence Holder Address: G1079 UMLAZI TOWNSHIP UMLAZI 4031 |
| 7) Type of application: RENEWAL AND DECEASED TRANSFER | 8) Operating Licence Number: LGKZN1203000554/1 |
| 9) Vehicle Type: MINIBUS | 10) 1 x 15 (SEATED) + 0 (STANDING) |
| 11) Region: NINGIZMU 2 | |
| 12.1 | 7. CORNER OF NGQWELE ROAD AND UKHOZI ROAD UMLAZI STATION - DALTON ROAD TAXI RANK FROM THE CORNER OF NGWELE ROAD AND UKHOZI ROAD (UMLAZI STATION) ALONG NGQWELE ROAD LEFT INTO MANGOSUTHU HIGHWAY, RIGHT INTO ROAD 1204, LEFT INTO ROAD 1203, INTO ROAD 1403, LEFT INTO PHILA NDWANDWE ROAD, LEFT INTO MANGOSUTHU HIGHWAY AND PROCEED TO EZINDONGENI OFF ROAD AND LOAD, LEFT INTO MANGOSUTHU HIGHWAY INTO M4(SOUTHERN FREEWAY) LEFT INTO EDWIN SWALES OFF RAMP, INTO SOUTH COAST ROAD INTO EDWINSWALES VC DRIVE, INTO UMBILO ROAD, GALE STREET, MOORE ROAD, RIGHT INTO SYNEY ROAD/WILLIAMS ROAD TO DALTON TAXI RANK ALTERNATIVELY SOUTH COAST ROAD, WISLEY ROAD, MAYDON ROAD, LEFT INTO MOORE ROAD INTO WILLAMS ROAD/SYDNEY ROAD TO DALTON TAXI RANK, LOAD AND RETURN IN REVERSE |
| 12.2 | 10. CORNER OF NGQWELE ROAD AND UKHOZI ROAD UMLAZI STATION - BLUFF FROM THE CORNER OF NGWELE ROAD AND UKHOZI ROAD (UMLAZI STATION) ALONG NGQWELE ROAD LEFT INTO MANGOSUTHU HIGHWAY, LEFT INTO ROAD NO 403 RIGHT INTO VENI YENI ROAD, RIGHT INTO SOLOMON MAHLANGU ROAD, LEFT INTO MANGOSUTHU HIGHWAY, MANGOSUTHU HIGHWAY M4 (SOUTHERN FREEWAY), HIMALAYS OFF RAMP INTO SERVICES ROAD RIGHT INTO DURANTA ROAD, LEFT INTO TARA ROAD, INTO GRAY'S INN ROAD AND PROCEED RIGHT INTO TARA ROAD INTO WESLEY ROAD, LEFT INTO LIGHT HOUSE ROAD, LEFT INTO BLUFF ROAD (M16), AND PROCEED TO SOUTH COAST ROAD, LEFT INTO SOUTH COAST ROAD RIGHT INTO MANGOSUTHU HIGHWAY AND PROCEED TO THE STARTING POINT AS PER FORWARD ROUTE IN REVERSE. CONDITION: NO PICKING UP OF PASSENGERS ALONG THE ROUTE OTHER THEN THOSE DESTINED FOR UMLAZI. |



transport

Department:
Transport
Province of KwaZulu-Natal

GAZETTE

LGKZNG43-2015-
OCT

REGION: ALL

| | |
|--|---|
| 1) Application Number: APP0043513 | 2) Gazette Number: LGKZNG43-2015-OCT |
| 3) Applicant: NKOSI TQP ID NO. 6805235456080 Association: KWA-MASHU TAXI OWNERS ASSOCIATION | 4) Applicant Address: H290 MPOFU ROAD KWAMASHU 4360 |
| 5) Existing Licence Holder: NOT APPLICABLE ID NO. NOT APPLICABLE | 6) Existing Licence Holder Address: NOT APPLICABLE |
| 7) Type of application: NEW OPERATING LICENCE | 8) Operating Licence Number: NOT AVAILABLE |
| 9) Vehicle Type: NOT AVAILABLE | 10) 1 x 0 (SEATED) + 0 (STANDING) |
| 11) Region: GREATER NORTH | |
| 12.1 | 1. KWAMASHU TOWNSHIP TO DURBAN INWARDS: FROM KWAMASHU TAXI RANK TO DURBAN KWAMASHU TAXI RANK, INTO MALANDELA ROAD, INTO INANDA ROAD, INTO INANDA HIGHWAY, RIGHT INTO N2, INTO WESTERN FREEWAY (N3) ALONG THE WESTERN FREEWAY (N3) LEFT INTO BEREA ROAD NORTH, INTO OLD DUTCH ROAD, ALICE STREET, RIGHT INTO GREY STREET, LEFT INTO COMMERCIAL LEFT INTO FIELD STREET TO SOLDIER'S WAY TAXI RANK. ALTERNATIVELY FROM COMMERCIAL ROAD RIGHT INTO GARDNER STREET, RIGHT INTO PINE STREET, TO WESTERN FREEWAY. OUTWARDS: FROM DURBAN BACK TO KWAMASHU FROM SOLDIER'S WAY TAXI RANK, TO FIELD STREET, LEFT INTO LEOPOLD STREET, TO CANNONGATE ROAD, INTO WESTERN FREEWAY (N3), INTO N2, INANDA ROAD OFF-RAMP, INANDA HIGHWAY, MALANDELA ROAD. |
| 12.2 | 3. FROM APPROVED TAXI RANK IN KWAMASHU TO APPROVED TAXI RANK IN PINETOWN VIA BESTER, CROSSROADS DIRECT AND RETURN. * ALONG MALANDELA ROAD, LEFT INTO BHEJANE ROAD, ALONG BHEJANE ROAD, LEFT INTO SIBISI ROAD, RIGHT INTO NYALA ROAD, RIGHT INTO BHUNGEZI ROAD, RIGHT INTO NTUZUMA ACCESS, RIGHT INTO M25 ON-RAMP AND PROCEED TO BESTER'S TAXI RANK. * ALONG MALANDELA ROAD, LEFT INTO BHEJANE ROAD, RIGHT INTO ZULU ROAD, LEFT INTO NTOMBELA ROAD, LEFT INTO MALANDELA ROAD AND PROCEED TO CROSSROADS TAXI RANK. * FROM THE RANK AT KWAMASHU STATION ALONG ANY OF THE ROUTES ABOVE INTO AND ALONG MALANDELA ROAD, INTO INANDA ROAD, RIGHT INTO N2, RIGHT INTO M19, ALONG THE M19, INTO ST JOHN AVENUE, RIGHT INTO OLD MAIN ROAD (M31), LEFT INTO CROMPTON ROAD, RIGHT INTO HILL STREET AND PROCEED TO THE TAXI RANK. |
| 12.3 | 4. FROM APPROVED TAXI RANK IN KWAMASHU TO APPROVED TAXI RANK IN STANGER VIA VERULAM ALONG MALANDELA ROAD, RIGHT INTO M25, LEFT INTO THE N2, ALONG THE N2, LEFT INTO M41, ALONG THE M41, RIGHT INTO WICK STREET, LEFT INTO IRELAND STREET, RIGHT INTO WICK STREET, RIGHT INTO R102, PROCEED ALONG R102, PROCEED ALONG R102 TO STANGER DIRECT AND RETURN. |
| 12.4 | 5. KWAMASHU TO PINETOWN Malandela Road, Inanda Road, Inanda Highway, Right Into The M19, Along M19, Left Into Shepstone Road, Into Beviss Road, Right Into Old Main Road (M31), Left Into Crompton Street, Right Into Hill Street And Proceed To The Taxi Rank In Hill Street. |
| 12.5 | 6. KWAMASHU TO VERULAM VIA GHANDI HOSPITAL Kwamashu Station, Into Malandela Road, Into Hunslet Road, Right Into Aberdare Drive, Left Into Phoenix Highway, Left Into R102, Along R102, Right Into Wicks Street, Left Into Ireland Street, Right Into Moss Street, Right Into Wicks Street, Left Into R102, Along R102, Right Into Northern Drive, Right Into Phoenix Highway, Right Into Industrial Park Road, Into Ntuzuma Access Road, Left Into Bhungezi Road, Left Into Nyala, Right Into Bhejane Road And Proceed at The Rank On Malandela Road At Kwamashu Station. |
| 12.6 | 7. KWAMASHU TAXI RANK TO POINT INAWARDS FROM KWAMASHU TAXI RANK INTO MALANDELA ROAD, INTO M25 INTO NORTH COAST ROAD, INTO UMGANI ROAD, LEFT INTO ARGYLE ROAD, RIGHT INTO BRICKHILL ROAD, INTO POINT ROAD, DIRECT AND RETURN. OUTWARDS FROM POINT ROAD, RIGHT INTO BAYTERRACE ROAD, RIGHT INTO STANGER STREET, INTO ARGYLE ROAD, INTO UMGANI ROAD, INTO MALANDELA ROAD, INTO KWAMASHU TAXI RANK. |



transport

Department:
Transport
Province of KwaZulu-Natal

GAZETTE

LGKZNG43-2015-
OCT

REGION: ALL

| | |
|-------|--|
| 12.7 | <p>8. KWAMASHU TAXI RANK TO C, B & D ROUTES FROM KWAMASHU B RANK TO KWAMASHU TAXI RANK (UMSUNDUZI ROAD) INTO AMANZIMTOTI ROAD, UBUBANE ROAD, LEFT INTO ISIHLABELELO ROAD, LEFT INTO SIKHINDI ROAD, LEFT INTO GIYA ROAD, RIGHT INTO PHEPHELO ROAD, RIGHT INTO MQHINO ROAD, RIGHT INTO THABATHA ROAD, RIGHT INTO SIKHINDI ROAD BACK INTO ISIHLABELELO ROAD, VIA UMBANDO ROAD, INTO SIGWEGWE ROAD, INTO UMSUNDUZI ROAD TO KWAMASHU TAXI RANK (UMSUNDUZI RANK) AND BACK WITH THE SAME ROUTE TO C, B & D.</p> |
| 12.8 | <p>(H) CROSSROADS TAXI RANK TO KWAMASHU STATION VIA C & D 1. FROM CROSSROADS TAXI RANK TO C & D VIA MALANDELA ROAD, INTO UBUBANE ROAD, RIGHT INTO SIGWEGWE ROAD, LEFT INTO INGOME ROAD, RIGHT INTO AMANZIMTOTI ROAD, RIGHT INTO ISISPINGO ROAD AND RETURN BACK ALONG THE SAME ROUTE. 2. FROM CROSSROADS TAXI RANK TO KWAMASHU STATION VIA MALANDELA ROAD, RIGHT INTO NTOMBELA ROAD, RIGHT INTO ZULU ROAD, LEFT INTO LUTHULI ROAD, RIGHT INTO NDLONDLO ROAD, RIGHT INTO HLOBANI ROAD, LEFT INTO BHEJANE ROAD INTO KwaMASHU TAXI RANK (MALANDELA ROAD) AND RETURN ALONG THE SAME ROUTE BACK.</p> |
| 12.9 | <p>9. KwaMASHU TAXI RANK TO L & M 1. FROM KwaMASHU TO M SECTION (NHLUNGWANE) FROM KwaMASHU TAXI RANK VIA MALANDELA ROAD, LEFT INTO BHEJANE ROAD, RIGHT INTO NYALA ROAD, LEFT INTO MPUKANE ROAD, RIGHT INTO NYALA ROAD, INTO BUNGEZI RIGHT INTO NTUZUMA ACCESS ROAD, RIGHT INTO M25, INTO BESTER TAXI RANK AND RETURN ALONG THE SAME ROUTE BACK. 2. FROM KwaMASHU TO BESTER FROM KwaMASHU TAXI RANK TO BESTER VIA MALANDELA ROAD, INTO BHEJANE ROAD, LEFT INTO SIBISI ROAD, RIGHT INTO NYALA ROAD, RIGHT INTO BUNGEZI ROAD, RIGHT INTO NTUZUMA ACCESS ROAD, TO BESTER RANK AND RETURN SAME ROUTE BACK. 3. FROM KwaMASHU TO L SECTION FROM KwaMASHU TAXI RANK VIA MALANDELA ROAD, INTO BHEJANE ROAD, LEFT INTO MPUNZI ROAD, RIGHT INTO NYALA ROAD, LEFT INTO MBONDWE ROAD, LEFT INTO INGCEBO DRIVE, LEFT INTO IMBONDWE ROAD, LEFT INTO PHITHI ROAD, DIRECT RETURN.</p> |
| 12.10 | <p>10. KwaMASHU TAXI RANK TO K & J FROM KwaMASHU TAXI RANK INTO MALANDELA ROAD, RIGHT INTO MKHIWANE ROAD, LEFT INTO MCAKA ROAD, RIGHT INTO MPANGELE ROAD, LEFT INTO PHOTHWE ROAD, LEFT INTO QOPHAMUTHI ROAD, LEFT INTO SAGWACA ROAD, RIGHT INTO NKONJANE ROAD, LEFT INTO MALANDELA ROAD AND RETURN TO THE RANK.</p> |



transport

Department:
Transport
Province of KwaZulu-Natal

GAZETTE

LGKZNG43-2015-
OCT

REGION: ALL

| | |
|-------|---|
| 12.11 | <p>2. FROM KWAMASHU SECTIONS C, D& B, K & J & L & M TO DURBAN</p> <p>2.1 C, D & B: UBUBANE ROAD, RIGHT INTO ISIGWEGWE ROAD, INTO ISIPINGO ROAD, LEFT TO UMANZIMTOTI ROAD, LEFT INTO MALANDELA ROAD, INTO INANDA ROAD INTO INANDA HIGHWAY, RIGHT INTO N2, INTO WESTERN FREEWAY (N3) ALONG WESTERN FREEWAY (N3), LEFT TO BEREA ROAD, OLD DUTCH ROAD, ALICE STREET, RIGHT INTO GREY STREET, LEFT INTO COMMERCIAL, LEFT INTO FIELD STREET TO SOLDIER'S WAY TAXI RANK. ALTERNATIVELY: FROM COMMERCIAL ROAD, RIGHT GARDNER STREET, RIGHT INTO PINE STREET INTO WESTERN FREEWAY. ALTERNATIVELY: MALANDELA ROAD, M25, N2, INTO WESTERN FREEWAY (N3).</p> <p>2.2 K & J NKONJANE ROAD, LEFT INTO SAGWACA ROAD, RIGHT INTO PHOTHWE ROAD, RIGHT INTO MPANGELE ROAD, LEFT INTO MCAKA ROAD, LEFT INTO MKHIWANE ROAD, RIGHT INTO NYALA ROAD, INTO UNDLONDLO ROAD, RIGHT INTO MALANDELA ROAD, INANDA ROAD, INTO INANDA HIGHWAY, RIGHT INTO N2 INTO WESTERN FREEWAY (N3) EAST BOUND, ALONG TO WESTERN FREEWAY (N3) LEFT TO BEREA ROAD NORTH, INTO OLD DUTCH ROAD, ALICE STREET, RIGHT INTO GREY STREET, LEFT INTO COMMERCIAL, LEFT INTO FIELD STREET, TO SOLDIER'S WAY TAXI RANK. ALTERNATIVELY: FROM COMMERCIAL ROAD, RIGHT INTO GARNER STREET, AND RIGHT INTO PINE STREET TO WESTERN FREEWAY. ALTERNATIVELY: MALANDELA ROAD, M25, N2 INTO WESTERN FREEWAY (N3).</p> <p>2.3 L & M: BHEJANE ROAD, RIGHT INTO HLOBANE ROAD, LEFT INTO NDLONDLO ROAD, LEFT INTO LUTHULI ROAD, RIGHT INTO ZULU ROAD, LEFT INTO NTOMBELA ROAD, RIGHT INTO MALANDELA ROAD, INTO INANDA ROAD, INTO INANDA HIGHWAY, RIGHT INTO N2 INTO WESTERN FREEWAY (N3) EAST BOUND, ALONG TO WESTERN FREEWAY (N3), LEFT TO BEREA ROAD NORTH, INTO OLD DUTCH ROAD, ALICE STREET, RIGHT INTO GREY STREET, LEFT INTO COMMERCIAL, LEFT INTO FIELD STREET, TO SOLDIER'S WAY TAXI RANK. ALTERNATIVELY: FROM COMMERCIAL ROAD, RIGHT INTO GARDNER STREET, RIGHT INTO PINE STREET TO WESTERN FREEWAY. ALTERNATIVELY: MALANDELA ROAD, M25, N2, INTO WESTERN FREEWAY (N3). ALTERNATIVELY: NYALA ROAD, LEFT INTO PHITHI, INTO MDONI ROAD, NYALA INTO MBONDWE ROAD, RIGHT INTO SIBISI ROAD, INTO MKHWANAZI ROAD, LEFT INTO MLANGENI ROAD, LEFT INTO NTOMBELA ROAD INTO INANDA ROAD, INTO INANDA HIGHWAY, RIGHT INTO N2 INTO WESTERN FREEWAY (N3) EAST BOUND, ALONG TO WESTERN FREEWAY (N3), LEFT TO BEREA ROAD NORTH, INTO OLD DUTCH ROAD, ALICE STREET, RIGHT INTO GREY STREET, LEFT INTO COMMERCIAL, LEFT INTO FIELD STREET, TO SOLDIER'S WAY TAXI RANK. ALTERNATIVELY: FROM COMMERCIAL ROAD, RIGHT INTO GARDNER STREET, RIGHT INTO PINE STREET TO WESTERN FREEWAY. AL</p> |
| 12.12 | <p>ROUTE: 4 From Kwamashu Hostel to Pinetown via New Germany: From KwaMashu Hostel Taxi Rank turn left into Musa Road then right into Mandela Road and right into Hayfields Road, which leads straight into the residential area. And return along the same road (Hayfields Road) backwards then turn left into Mandela Road, and join M25 at N2 Freeway bridge turn right into N2 Freeway South Bound. Turn left at Inanda Road off ramp, proceed straight into Umgeni Road and turn right towards M19 Westville North Direction. Proceed straight and turn left into M32 then right into Blair Atholl Road. Continue along and turn left into Shepstone Road. Turn right into M19 St John's Avenue and turn right into Old Main Road, left into Moodie Street and then right into Hill Street and finally left into Hill Street Taxi Rank. Return Route: From Pinetown Taxi Rank turn left into Anderson Street and left into M31 Old Main Road then left into M13. Continue along and turn left into M19 pass St John's Avenue and continue along back to the starting point using the same forward route.</p> |
| 12.13 | <p>KWAMASHU STATION, INTO MALANDELA ROAD, INTO HUNSLET ROAD, RIGHT INTO ABERDARE DRIVE, LEFT INTO PHOENIX HIGHWAY, LEFT INTO R102, ALONG R102, RIGHT INTO WICKS STREET, LEFT INTO IRELAND STREET, RIGHT INTO MOSS STREET, RIGHT INTO WICKS STREET, LEFT INTO R102, ALONG R102, RIGHT INTO NORTHERN DRIVE, RIGHT INTO PHOENIX HIGHWAY, RIGHT INTO INDUSTRIAL PARK ROAD, INTO NTUZUMA ACCESS ROAD, LEFT INTO BHUNGEZI ROAD, LEFT INTO NYALA, RIGHT INTO BHEJANE ROAD AND PROCEED TO THE RANK ON MALANDELA ROAD AT KWAMASHU STATION.</p> |



transport

Department:
Transport
Province of KwaZulu-Natal

GAZETTE

LGKZNG43-2015-
OCT

REGION: ALL

- | | |
|-------|--|
| 12.14 | <p>Route 2 Inward Journey- From Rank No. 70 (Durbar Road) Cato Manor to Durban (Victoria Street Taxi Stop) From Rank No.70 on Durbar Road, along Dunbar Road, right into Wiggins Road, left into Bellair Road, right into Jan Smuts Highway, left into Brickfield Road, left into Randles Road, left into an onramp to the Western Freeway (N3), Eastbound, along the N3, left into and off-ramp to Berea Road North, right into Botanic Gardens Road, left into Berea Road South, into Berea Road, into West Street left into Field Street left into Queens Street right into Victoria Street to the end of point on Victoria Street opposite Soldiers 'Way bus Rank.</p> <p>2.1 Alternative - Route From Rank No.70 on Dunbar Road along Dunbar Road, left into Booth Road into Francois road, left into Umbilo Road [right into Berea Road into West Street OR into Gale Street, right into Moore Road, left into Warwick Avenue {along Warwick Avenue, left into Canongate Road and proceed to Canongate South Taxi Rank} OR {right into West Street}] - left into field street, left into Queen Street, right into Victoria Street to the end point on Victoria Street opposite Soldiers Way Bus Rank.</p> <p>RESTRICTED FROM PICKING UP ALONG BEREA ROAD SOUTH AND WEST STREET</p> |
|-------|--|



transport

Department:
Transport
Province of KwaZulu-Natal

GAZETTE

LGKZNG43-2015-
OCT

REGION: ALL

| | |
|--|---|
| 1) Application Number: APP0043502 | 2) Gazette Number: LGKZNG43-2015-OCT |
| 3) Applicant: PEOPLE TRADING AND PROJECT BALLERINAH ID NO. 2010/15029/23 Association: QADI-NYUSWA TAXI OWNERS ASSOCIATION | 4) Applicant Address: PO BOX14785 BOTHAS HILL 3660 |
| 5) Existing Licence Holder: MC NGCOBO ID NO. 6812245866084 | 6) Existing Licence Holder Address: PO BOX500 BOTHSHILL 3660 |
| 7) Type of application: NORMAL TRANSFER | 8) Operating Licence Number: |
| 9) Vehicle Type: MINIBUS | 10) 1 x 15 (SEATED) + 0 (STANDING) |
| 11) Region: DURBAN WEST | |
| 12.1 | <p>NYUSWA TO PINETOWN</p> <p>from Qadi/Nyuswa Rank along unnamed roads through Shelele, Mgogozi, Mabelana, Mlambo, Mkhizwane, Ezitholeni, Mathebethu, Mnamatha, Shayamoya, Sikhelekehleni, into Old Main Road pass Valley Trust, Qadi Extension, Botha's Hill, Botha's Hill Station, pass Kearsney College, into Mkhize Road, Assagay Road, along the M13 to Hillcrest Taxi Rank in Inanda Road, return to the M13, pass Police Station, Hildene, Wiston Park, Gillets, Maytime Centre, Kloof Shopping Centre, proceed along the M13 through Field's Hill to the intersection with Old Main Road and Richmond Road.</p> <p>ALTERNATE:</p> <p>1.1 Turn left into Old Main Road in Pinetown and proceed to Anderson Street Taxi Rank and return to the starting point along the same route in the opposite direction.</p> <p>1.2 Turn right into Richmond Road, left into Trafford Road, Hillclimb Road, Suzuka Road, Kyalami Road, Circuit Road, Malcolm Road, Clark Road, Moss Road, Alexander Road, back in to Richmond Road, into Old Main Road, left into Anderson Street into Anderson Taxi Rank and return to the starting point along the same route in the opposite direction.</p> <p>CONDITIONS:</p> <p>1. Picking up and setting down of passengers en route in both directions subject to agreements in terms of section 88(2)(b) of act 22 of 2000 with affected taxi associations, if applicable.</p> <p>2. No private property may be entered without the written approval of the Landlord.</p> <p>3. Rank permits for each vehicle to be obtained from the affected Municipality.</p> |



transport

Department:
Transport
Province of KwaZulu-Natal

GAZETTE

LGKZNG43-2015-
OCT

REGION: ALL

| | |
|---|---|
| 1) Application Number: APP0043510 | 2) Gazette Number: LGKZNG43-2015-OCT |
| 3) Applicant: GOMES JD ID NO. 6804105840085 Association: ZAMOKUHLE TAXI ASSOCIATION (PORT SHEPS) | 4) Applicant Address: P.O BOX 46595 HIBBERDENE 4265 |
| 5) Existing Licence Holder: NOT APPLICABLE ID NO. NOT APPLICABLE | 6) Existing Licence Holder Address: NOT APPLICABLE |
| 7) Type of application: NEW OPERATING LICENCE | 8) Operating Licence Number: NOT AVAILABLE |
| 9) Vehicle Type: MINIBUS | 10) 1 x 15 (SEATED) + 0 (STANDING) |
| 11) Region: UGU-OGWINI | |
| 12.1 | <p>PORT SHEPSTONE TO DURBAN:</p> <p>PORT SHEPSTONE ALONG RYDER STREET JOINING R102 TO HIBBERDENE LOAD HIBBERDENE, FAFA, UMKOMAAS, AMANZIMTOTI JOINING JOURNEY ROAD TO OFF LOAD ISIPHINGO, REUNION, WEMA TO BROOK STREET 61, AND RETURN TO PORT SHEPSTONE OFFLOAD, UMTHWALUME, HIBBERDENE TO PORT SHEPSTONE TAXI RANK RYDER STREET.</p> <p>RESTRICTION: DURBAN TO PORT SHEPSTONE - NO PICK ON THE WAY TO BEFORE REACHING PORT SHEPSTONE.</p> |
| 12.2 | <p>PORT SHEPSTONE TO UMZINTO</p> <p>PORT SHEPSTONE TAXI RANK ALONG RYDER STREET JOINING R102 TO HIBBERDEN JOINING SEZELA ROAD TO UMZINTO TAXI RANK, AND RETURN TO PORT SHEPSTONE TAXI RANK OFF LOAD FAFA, HIBBERDENE DIRECT TO PORT SHEPSTONE TAXI RANK.</p> |
| 12.3 | <p>PORT SHEPSTONE TO MTATA</p> <p>PORT SHEPSTONE TAXI RANK TO MANDELA DRIVE ALONG N2 IZINGILWENI- HARDING- KOKSTAD OFF LOAD MT AYLIF, QUMBU, TSOLO, MT FREE TO UMTATA TO MADERIA STREET, AND RETURN TO PORT SHEPSTONE. OFF LOAD PADDOCK, MURCHISON, BOBOYI, MARBURG BATES DIRECT TO PORT SHEPSTONE TAXI RANK.</p> |
| 12.4 | <p>PORT SHEPSTONE TO JOHANNESBURG:</p> <p>PORT SHEPSTONE TAXI RANK TO RYDER STREET JOINING R102 TO HIBBERDENE TURN WINKELSPRUIT TO UMBUMBULU TO PIETERMARITZBURG TO M2 WEST JOHANNESBURG, INTO AND ALONG HARROW ROAD ANDERSON STREET, TO WANDERERS STREET TAXI RANK JOHANNESBURG AND RETURN.</p> |



transport

Department:
Transport
Province of KwaZulu-Natal

GAZETTE

LGKZNG43-2015-
OCT

REGION: ALL

12.5

CONDITIONS/RESTRICTIONS

1. Passengers may be picked up and/or set down only at designated Taxi Rank or Taxi Stop, which shall exclude Bus Stops.
2. Entry or ranking on private property is not permitted without permission of the Landlord, a copy of which must be supplied to the Board before issue operating license.
3. Without having entered into an agreement with other operators on a common route, as contemplated by section 88 (2) (B) of Act 22 of 2000, the picking up or setting down of passengers on such route is not permitted. A copy of such agreement must be supplied to the Board.
4. At ranks, whether on -street or off-street, only the taxis that can be accommodated in the demarcated area may occupy the rank, excess vehicles must hold elsewhere at designated holding areas.
5. Rank permits or letters of authority must be produced in respect of all ranks in municipal arrears, in particular major towns and cities.
6. The allocation of any route or portion of a route is subject to the condition that it has been approved and allocated in good faith and that such route will be invalid should it transpire that the route or portion thereof will, or has caused conflict due to it having been approved based on incorrect or false information supplied to the Board or as a result of an error. In such instance the operating license must be returned to the Board for correction.
7. The vehicle must be covered by motor vehicle insurance as well as personal liability insurance.

RESTRICTION: DURBAN TO PORT SHEPSTONE - NO PICK ON THE WAY TO BEFORE REACHING PORT SHEPSTONE.



transport

Department:
Transport
Province of KwaZulu-Natal

GAZETTE

LGKZNG44-2015-
OCT

REGION: ALL

| | |
|---|---|
| 1) Application Number: APP0043560 | 2) Gazette Number: LGKZNG44-2015-OCT |
| 3) Applicant: MB NYEMBE ID NO. 9007236041089 Association: KLIPRIVER TAXI ASSOCIATION | 4) Applicant Address: PO .BOX 1650 LADYSMITH KWAZULU-NATAL 3350 |
| 5) Existing Licence Holder: BM NYEMBE ID NO. 7107180527083 | 6) Existing Licence Holder Address: P O BOX 234 LADYSMITH LADYSMITH KWA-ZULU NATAL 3370 |
| 7) Type of application: DECEASED TRANSFER | 8) Operating Licence Number: LKNKZN0148097 |
| 9) Vehicle Type: NOT AVAILABLE | 10) 1 x 15 (SEATED) + 0 (STANDING) |
| 11) Region: UTHUKELA | |
| 12.1 | <p>1. PEACETOWN TO LADYSMITH / LYELL STREET TAXI RANK</p> <p>Inbound From Kirkintulock Taxi Rank, along Kirkintulock Road, load and off load passengers, turn right into Watersmeet Road, via Peacetown, load and off load passengers, Watersmeet Road, turn left into R103, Harrismith Roadf, along R103 Road, turn left into Port Road, along Port Road, turn left into Keate Street, proceed into Alexandra Street, turn right into Lyell Street, turn left into Lyell Street Taxi Rank OR from Port Road into King Street, turn left into Lyell Street, proceed and turn right into Lyell Street Taxi Rank</p> <p>Outbound From Lyell Taxi Rank, turn left into Queen Street, turn left into Lyell Street, along Lyell Street, turn right into King Street, along King Street, into Port Road OR from Lyell Street Taxi Rank, turn left Queen Street, turn left into Keate Street, turn right into Port Road, turn right into R103 Harrismith Road, turn right into Watersmeet Road into Peacetown, off load and load passengers, proceed along Watersmeet road, turn left into Kirkintulock Road, along Kirkintulock into Kirkintulock Taxi rank</p> |



transport

Department:
Transport
Province of KwaZulu-Natal

GAZETTE

LGKZNG44-2015-
OCT

REGION: ALL

12.2

CONDITIONS/RESTRICTIONS

1. Passengers may be picked up and/or set down only at designated Taxi Rank or Taxi Stop, which shall exclude Bus Stops.
2. On the inbound trip to Durban, Newcastle, Dundee, Colenso, Greytown no passengers may be picked up enroute from leaving the magisterial of Klipriver until reaching the destination rank.
3. On the return trip to Kklipriver, no passengers may be set down until reaching the Magisterial District of Klipriver.
4. Entry or ranking on private property is not permitted without permission of the Landlord, a copy of which must be supplied to the Board before issue operating licence.
5. Without having entered into an agreement with other operators on a common route, as contemplated by section 88 (2) (B) of Act 22 of 2000, the picking up or setting down of passengers on such route is not permitted. A copy of such agreement must be supplied to the Board.
6. At ranks, whether on -street or off-street, only the taxis that can be accommodated in the demarcated area may occupy the rank, excess vehicles must hold elsewhere at designated holding areas.
7. Rank permits or letters of authority must be produced in respect of all ranks in municipal arrears, in particular major towns and cities.
8. The allocation of any route or portion of a route is subject to the condition that it has been approved and allocated in good faith and that such route will be invalid should it transpire that the route or portion thereof will, or has caused conflict due to it having been approved based on incorrect or false information supplied to the Board or as a result of an error. In such instance the operating licence must be returned to the Board for correction.
9. The vehicle must be covered by motor vehicle insurance as well as personal liability insurance.



transport

Department:
Transport
Province of KwaZulu-Natal

GAZETTE

LGKZNG44-2015-
OCT

REGION: ALL

| | |
|--|--|
| 1) Application Number: APP0043548 | 2) Gazette Number: LGKZNG44-2015-OCT |
| 3) Applicant: ZB GAMEDE ID NO. 5702075651089 Association: SIZWE TRANSPORT ASSOCIATION (LADYSMITH) | 4) Applicant Address: PO BOX 263 EZAKHENI, LADYSMITH KWA ZULU NATAL 3381 |
| 5) Existing Licence Holder: NOT APPLICABLE ID NO. NOT APPLICABLE | 6) Existing Licence Holder Address: NOT APPLICABLE |
| 7) Type of application: NEW OPERATING LICENCE | 8) Operating Licence Number: LKNKZN0115037 |
| 9) Vehicle Type: MINIBUS | 10) 1 x 15 (SEATED) + 0 (STANDING) |
| 11) Region: UTHUKELA | |
| 12.1 | ROUTE 1 LADYSMITH TO JOHANNESBURG From Ladysmith, Alexandra Street, via Forbes Street, Queen Street, Lyell Street, King Street, Port Street, R103 to N3, via Harrismith, Warden, Villiers, Heidelberg, drop at Vosloorus to Johannesburg, via M2 West to Harrow Road, Commissioner Street, Rissik Street to Park City Where drop and returned to the same route back to Ladysmith. |



transport

Department:
Transport
Province of KwaZulu-Natal

GAZETTE

LGKZNG44-2015-
OCT

REGION: ALL

| | |
|--|--|
| 1) Application Number: APP0043490 | 2) Gazette Number: LGKZNG44-2015-OCT |
| 3) Applicant: BT DLAMINI ID NO. 5506265707084 Association: WINTERTON TAXI ASSOCIATION | 4) Applicant Address: PO BOX 10 LOSKOP KWAZULU-NATAL 3330 |
| 5) Existing Licence Holder: NOT APPLICABLE ID NO. NOT APPLICABLE | 6) Existing Licence Holder Address: NOT APPLICABLE |
| 7) Type of application: NEW OPERATING LICENCE | 8) Operating Licence Number: NOT AVAILABLE |
| 9) Vehicle Type: NOT AVAILABLE | 10) 1 x 0 (SEATED) + 0 (STANDING) |
| 11) Region: UTHUKELA | |
| 12.1 | ROUTE 1 FROM WINTERTON TO BERGVILLE From Winterton taxi rank to Bergville Taxi ,into P11 and passing D117 and D115 and proceed to Bergville Taxi Rank |
| 12.2 | ROUTE 2 FROM WINTERTON TO COLENSE From Winterton Taxi Rank to Colenso Taxi Rank using P11 turning left to P294 passing D32 and P1 - 10 and proceeding to Colenso Taxi Rank off load and loading return along forward route reserve. |
| 12.3 | ROUTE 3 FROM WINTERTON TO EKUPHUMULENI From Winterton Taxi rank using P11 turning right to D57 to Ekuphumuleni Taxi Rank |
| 12.4 | ROUTE 4 - FROM WINTERTON TO EMAMPEMVINI From Winterton Taxi rank to Emampemvini into P11 turning right to P182 and into D144 and return along forward route in reverse. |
| 12.5 | ROUTE 5 FROM WINTERTON TO EMASWAZINI From Winterton Taxi Rank to Emaswazini into P212,turning right to D187,into and proceed to Emaswazini Taxi Rank,load and return along forward route in reverse. |
| 12.6 | ROUTE 6 - FROM WINTERTON TO EMHLWAZINI From Winterton Taxi Rank to Emhlwazini using P212 turning to P180-0 turn right to P10-2 and turning left to P394 and proceed to Emhlwazini Taxi rank offload and load and return along forward route in reverse. |
| 12.7 | ROUTE 7 - FROM WINTERTON TO EMMAUS From Winterton Taxi rank to Emmaus using P212 turning to P180-0,turning right to P10-2 and turning to P394 and back |
| 12.8 | ROUTE 9 - FROM WINTERTON TO SPIONKOP From Winterton Taxi Rank to Spionkop using P11 turn right to P600 further down turn T1 P181 and turn to P30 and back |
| 12.9 | ROUTE 10 - FROM WINTERTON TO ESTCOURT From Winterton Taxi Rank to Estcourt Taxi Rank using P11 turn right to join N3 turn left to P1-9 alternative route is from Winterton Taxi Rank to Estcourt via Wembezi using P212 turn left to P10-1 Road and turn right to D752 and back |
| 12.10 | ROUTE 11 - FROM WINTERTON TO LADYSMITH From Winterton Taxi Rank to Ladysmith using P11 turn right to R600 turn right to P181 turn right to P30 and back |

**transport**

Department:
Transport
Province of KwaZulu-Natal

GAZETTE

LGKZNG44-2015-
OCT

REGION: ALL

- 12.11** CONDITIONS/RESTRICTIONS
1. Passengers may be picked up and/or set down only at designated Taxi Rank or Taxi Stop, which shall exclude Bus Stops.
 2. Entry or ranking on private property is not permitted without permission of the Landlord, a copy of which must be supplied to the Board before issue operating license.
 3. Without having entered into an agreement with other operators on a common route, as contemplated by section 88 (2) (B) of Act 22 of 2000, the picking up or setting down of passengers on such route is not permitted. A copy of such agreement must be supplied to the Board.
 4. At ranks, whether on -street or off-street, only the taxis that can be accommodated in the demarcated area may occupy the rank, excess vehicles must hold elsewhere at designated holding areas.
 5. Rank permits or letters of authority must be produced in respect of all ranks in municipal arrears, in particular major towns and cities.
 6. The allocation of any route or portion of a route is subject to the condition that it has been approved and allocated in good faith and that such route will be invalid should it transpire that the route or portion thereof will, or has caused conflict due to it having been approved based on incorrect or false information supplied to the Board or as a result of an error. In such instance the operating license must be returned to the Board for correction.
 7. The vehicle must be covered by motor vehicle insurance as well as personal liability insurance.



transport

Department:
Transport
Province of KwaZulu-Natal

GAZETTE

LGKZNG44-2015-
OCT

REGION: ALL

| | |
|--|--|
| 1) Application Number: APP0043542 | 2) Gazette Number: LGKZNG44-2015-OCT |
| 3) Applicant: GW XABA ID NO. 6510175294083 Association: EDENDALE ESIGODINI TAXI ASSOCIATION | 4) Applicant Address: 28 LOUISA CIRCLE GRANGE, PMBURG KWAZULU NATAL KWA-ZULU NATAL 3201 |
| 5) Existing Licence Holder: NOT APPLICABLE ID NO. NOT APPLICABLE | 6) Existing Licence Holder Address: NOT APPLICABLE |
| 7) Type of application: NEW OPERATING LICENCE | 8) Operating Licence Number: LKNKZN0112675 |
| 9) Vehicle Type: MINIBUS | 10) 1 x 15 (SEATED) + 0 (STANDING) |
| 11) Region: UMGUNGUNDLOVU | |
| 12.1 | <p>APPROVED ROUTES EDENDALE ESIGODINITAXI ASSOCIATION Route 1 1. SMERO ROUTE From Smero Terminus at waterworks through Georgetown Roads, 9, 8,6 turn right to Municipal road 7 to Edendale road right at Longmarket street left at Retief street left at Pietermaritz street to destination at Asmall's car park off Pietermaritz street from destination along Pietermaritz street left into West Street right at Loop street left into Edendale road to Municipal road 7 Georgetown roads 6,8,&9 to Smero Terminus at Waterworks</p> |
| 12.2 | <p>Route 4 1. ESIGODINI ROUTE From Esigodini Terminus through Georgetown Road 6 to Municipal road 7 into Edendale Road right into Longmarket Street left into Retief Street to destination at Reteif Street Terminal. from destination along Pietermaritz Street left into West Street right into Loop Street left into Edendale road to Municipal road 7 through Georgetown road 6 to Esigodeni Terminus.</p> |
| 12.3 | <p>Route 3 EDENDALE ROUTE From Georgetown library terminus through Georgetown Road 6 to Municipal Road 7 to Edendale Road. right into Longmarket Street left at Retief Street left at Pietermaritz Street to destination at Asmall's car park site off Pietermaritz Street. from destination along Pietermaritz street left into West Street. right into Loop street left into Edendale to Municipal Road 7 through Georgetown Road 6 to origin at Georgetown library Terminus</p> |
| 12.4 | <p>ROUTE 2 ENHLAZATSHE ROUTE From Terminus at Enhlazatshe through Georgetown Road 5 to Municipal Road 7 left into Edendale Road right at Longmarket Street left at Retief Street left at Pietermaritz Street to destination point at Asmall's Car park off Pietermaritz Street. From destination along Pietermaritz Street left into West Street right at Loop Street left at Edendale Road to Municipal Road 7 through Georgetown Road 5 to Enhlazatshe Terminus.</p> |

**transport**

Department:
Transport
Province of KwaZulu-Natal

GAZETTE

LGKZNG44-2015-
OCT

REGION: ALL

- | | |
|--|--|
| 1) Application Number: APP0042872 | 2) Gazette Number: LGKZNG44-2015-OCT |
| 3) Applicant: KPV GUMEDE ID NO. 6306235530081 Association: IMBALI UNIT 1&2 TAXI ASSOCIATION | 4) Applicant Address: 7 KAREL LANDMAN ROAD GRANGE PIETERMARITZBURG KWA-ZULU NATAL 3200 |
| 5) Existing Licence Holder: NOT APPLICABLE ID NO. NOT APPLICABLE | 6) Existing Licence Holder Address: NOT APPLICABLE |
| 7) Type of application: INCREASE CARRYING CAPACITY | 8) Operating Licence Number: LKNKZN016130 |
| 9) Vehicle Type: MINIBUS | 10) 1 x 18 (SEATED) + 0 (STANDING) |
| 11) Region: UMGUNGUNDLOVU | |



transport

Department:
Transport
Province of KwaZulu-Natal

GAZETTE

LGKZNG44-2015-
OCT

REGION: ALL

12.1 ROUTE 1

IMBALI 1&2 (VIA FJSITHOLE OR MTHOMBOTHI)

FROM (ORIGIN) : Mathunga Road Terminus (KPE0002)
TO (DESTINATION): Slatter Street Taxi Terminal (KPC0023)

ROUTE : Mathunga, Sinkwazi, F.J. Sithole, Sutherland,
Moses Mabhida (Edendale), Longmarket
(Langalibalele), Retief, Pietermaritz, Slatter

OUTBOUND:
FROM (ORIGIN) : Slatter Street Taxi Terminal (KPC0023)
TO (DESTINATION): Mathunga Road Terminus (KPE0002)

ROUTE : Pietermaritz, Pine, Moses Mabhida Edendale, Sutherlands, F.J. Sithole, Sinkwazi, Mathunga

ALTERNATIVE ROUTE
INBOUND

A. Mathunga, Sinkwazi, Mbhelebhhele, Sikale, Mthombothi, Sibhubhu, Sutherland, Moses Mabhida (Edendale), Langalibalele (Longmarket), Retief, Pietermaritz

OUTBOUND:
A.1 Pietermaritz, West Street Bus/Taxi Station, West, Loop, Edendale, Sutherland, F.J. Sithole, Sinkwazi, Mathunga

A.2 Pietermaritz, West Street Bus/Taxi Station, West, Burger, Edendale, Sutherland, F.J. Sithole, Sinkwazi, Mathunga

A.3 Pietermaritz, West Street Bus/Taxi Station, West, Prince Alfred, Campdrift, Edendale, Sutherland, F.J. Sithole, Sinkwazi, Mathunga

B.1 Pietermaritz, West Street Bus/Taxi Station, West, Loop, Edendale, Sutherland, Sibhubhu, Mthombothi, Sikale, Mbhelebhhele, Sinkwazi, Mathunga

B.2 Pietermaritz, West Street Bus/Taxi Station, West, Burger, Edendale, Sutherland, Sibhubhu, Mthombothi, Sikale, Mbhelebhhele, Sinkwazi, Mathunga

B.3 Pietermaritz, West Street Bus/Taxi Station, West, Prince Alfred, Campdrift, Edendale, Sutherland, Sibhubhu, Mthombothi, Sikale, Mbhelebhhele, Sinkwazi, Mathunga



transport

Department:
Transport
Province of KwaZulu-Natal

GAZETTE

LGKZNG44-2015-
OCT

REGION: ALL

| | |
|------|--|
| 12.2 | <p>ROUTE 1</p> <p>IMBALI 1&2 (VIA MBABAZANE ROAD)</p> <p>INBOUND</p> <p>FROM(Origin : Mathunga Road Terminus (KPE0002) TO(Destination) : Slatter Street Taxi Terminal(KPC0023)</p> <p>ROUTE : Mathunga,Mbabazane,Ncema,Sutherland,Moses Mabhida(Edendale),Longmarket (Langalibalele), Retief,Pietermaritz, Slatter</p> <p>OUTBOUND: FROM (ORIGIN) : Slatter Street Taxi Terminal (KPC0023) TO (DESTINATION): Mathunga Road Terminus(KPE0002)</p> <p>ROUTE : Pietermaritz,Pine,Moses Mabhida (Edendale) Sutherland, Ncema,Mbabazane,Mathunga</p> <p>ALTERNATIVE ROUTES</p> <p>INBOUND A.Mathunga,Mbabazane,Ncema,Sutherland,Edendale,Newport,Palfram, Buntine,Newport,Edendale,Langalibalele (Longmarket,Retief, Pietermaritz</p> <p>OUTBOUND: A. Pietermaritz, West Street Bus/Taxi Station,West,Loop,Edendale,Newport,Buntine,Palframan,Edendale Sutherland, Ncema, Mbabazane,Mathunga</p> |
| 12.3 | <p>CONDITIONS/RESTRICTIONS</p> <ol style="list-style-type: none"> 1.Passengers may be picked up and/or set down only at designated Taxi Rank or Taxi Stop, which shall exclude Bus Stops. 2.Entry or ranking on private property is not permitted without permission of the Landlord, a copy of which must be supplied to the Board before issue operating license. 3.Without having entered into an agreement with other operators on a common route, as contemplated by section 88 (2) (B) of Act 22 of 2000, the picking up or setting down of passengers on such route is not permitted. A copy of such agreement must be supplied to the Board. 4.At ranks, whether on -street or off-street, only the taxis that can be accommodated in the demarcated area may occupy the rank, excess vehicles must hold elsewhere at designated holding areas. 5.Rank permits or letters of authority must be produced in respect of all ranks in municipal arrears, in particular major towns and cities. 6.The allocation of any route or portion of a route is subject to the condition that it has been approved and allocated in good faith and that such route will be invalid should it transpire that the route or portion thereof will, or has caused conflict due to it having been approved based on incorrect or false information supplied to the Board or as a result of an error. In such instance the operating license must be returned to the Board for correction. 7.The vehicle must be covered by motor vehicle insurance as well as personal liability insurance. |



transport

Department:
Transport
Province of KwaZulu-Natal

GAZETTE

LGKZNG44-2015-
OCT

REGION: ALL

12.4

ROUTE 1-
IMBALI 1&2(VIA HLOKOHLOKO ROAD)

INBOUND

FROM : Mathunga Road Terminus (KPE0002)
TO : Slatter Street Taxi Terminal(KPC0023)

ROUTE :Mathunga,Hlokohloko,Sigwaca,Hlakanyathi
Nkwazi,Ntengu,Ntiyane,Nqimfi,Thendele,
Nkombe,Nkwazi,Mpala,Sinkwazi,Mbhelembhele
Nogwaja,Mpunzi,Nxala,Willofontein,F.J.Sithole
Sutherland,Moses Mabhida(Edendale),Longmarket
(Langalibalele),Retief,Pietermaritz,Slatter

OUTBOUND:

FROM(ORIGIN): Slatter Street Taxi Terminal (KPC0023)
TO(DESTINATION): Mathunga Road Terminal(KPE0020)

ROUTE : Pietermaritz,Pine,Moses Mabhida
(Edendale)Sutherland,F.J.Sithole,
Willofontein,Nxala,Mpunzi,Nogwaja
Mbhelembhele,Sinkwazi,Mpala,Nkwazi
Khombe,Thendele,Nqomfi,Ntiyane,Ntengu,Nkazi
Hlakanyathi,Sigwaca,Hlokohloko,Mathunga

ALTERNATIVE ROUTE

A. Mathunga,Hlokohloko,Sigwaca,Hlakanyathi
Nkwazi,Ntengu,Ntiyane,Nqomfi,Thendele
Khombe,Nkwazi,Mpala,Sinkwazi,Mbhelembhele,Nogwaja
Mpunzi,Nxala,Nkonka,Willowfontein,F.J.Sithole,
Sutherland,Moses Mabhida(Edendale),Longmarket
(Langalibalele),Retief,Pietermaritz,Slatter

INBOUND

OUTBOUND:

A. Pietermaritz,Pine,Moses Mabhida(Edendale)
Sutherland,F.J.Sithole,Willowfontein,Nkonka,Nxala,
Mpunzi,Nogwaja,Mbhelembhele,Sinkwazi,Mpala,Nkwazi,Khombe,Thendele
Nqomfi,Ntiyane,Ntengu,Nkazi,Hlakanyathi,Sigwaca,Hlokohloko,
Mathunga



transport

Department:
Transport
Province of KwaZulu-Natal

GAZETTE

LGKZNG44-2015-
OCT

REGION: ALL

| | |
|--|---|
| 1) Application Number: APP0043558 | 2) Gazette Number: LGKZNG44-2015-OCT |
| 3) Applicant: CS NTLANGLELA ID NO. 5712305721081 Association: UMZIMKULU UNCEDO SERVICE TAXI ASSOCIATION | 4) Applicant Address: PO BOX174 CREIGHTON 3263 |
| 5) Existing Licence Holder: NOT APPLICABLE ID NO. NOT APPLICABLE | 6) Existing Licence Holder Address: NOT APPLICABLE |
| 7) Type of application: NEW OPERATING LICENCE | 8) Operating Licence Number: NOT AVAILABLE |
| 9) Vehicle Type: NOT AVAILABLE | 10) 1 x 0 (SEATED) + 0 (STANDING) |
| 11) Region: SISONKE | |
| 12.1 | ROUTE 2 DEPARTURE: UMZIMKULU(RIVERSIDE) TO DESTINATION: UMZIMKULU TAXI RANK From Umzimkulu Riverside Taxi rank join T8 Road proceed and pass Malene saw Mill proceed and cross Ngwangwane Bridge proceed and pass Sanyongwana High School proceed and cross umzimkulu Bridge proceed pass Mondicreighton proceed turn right join T52 proceed and pass Mahehle Location proceed and pass Ncomani High School proceed and turn right join R56 and turn right to Umzimkulu Taxi Rank and return on the same route. |
| 12.2 | ROUTE 3 DEPARTURE: UMZIMKULU (RIVERSIDE)TO DESTINATION:IXOPO From Umzimkulu Rivers Taxi Rank join T8 Road proceed and pass Malenge Saw Mill proceed and cross Ngwangwane Bridge proceed and pass Sonyongwana High School proceed and cross umzimkulu Bridge proceed and pass Mondicreighton proceed and pass Mealies factory join R612 proceed and pass Treated Timber proceed and pass Eskom proceed Clover SA proceed and turn right join Margaret Road and turn left to Ixopo Taxi rank and return on the same route.NB:THERE ARE PICK-UPS AND DROP-OFFS ALONG THE WAY. |
| 12.3 | ROUTE 16 DEPARTURE FROM: UMZIMKULU TO DESTINATION : KOKSTAD From Umzimkulu Taxi Rank turn right join R576 proceed pass Clydsdale J.s.s. proceed and pass Ibisi/Ship proceed and pass Rietvlei location proceed and pass, Ngqumarheni junction proceed and turn right join R56, pass Wimpy proceed and join Hope Street turn right join Dower Street to Kokstad Taxi Rank and return on the same route. |
| 12.4 | DEPARTURE FROM UMZIMKULU: RIVERSIDE TO DESTINATION: JOHANNESBURG FROM UMZIMKHULU RIVERSIDE TAXI RANK PASS CREIGHTON JOIN R612 TURN LEFT PROCEED DONYBROOK TURN RIGHT JOIN R617 PASS BULWER PROCEED TURN LEFT JOIN N3 PASS MOOI RIVER PASS TUGELA TOLL PLAZA PROCEED PASS VANRENEEN, MENTROSE HARRISMITH, WARDEN, VILLIERS PLAZA PROCEED AND PASS GROOTVLEI PROCEED AND PASS DEHOEK TOLL PLAZA HEIDENURG TURN LEFT TO VOLSORUS TAXI RANK. THERE ARE DROP-OFFS PROCEED AND JOIN N3 PROCEED AND TURN LEFT JOIN M2 TURN LEFT TO CITY DEEP. THERE ARE DROP-OFFS PROCEED JOIN HARROW ROAD THROUGH COMMISSIONER STREET PROCEED AND TURN RIGHT JOIN RISSIK STREET PROCEED TURN RIGHT JOIN DEVILLIERS STREET, TRUMPH STREET TURN RIGHT TO (WEST GATE) SELBY, MARTIN STREET. THERE ARE DROP-OFFS PROCEED AND TURN LEFT JOIN MTEMI PILISO STREET PROCEED AND JOIN BREE STREET. THERE ARE DROP-OFFS PROCEED TURN LEFT JOIN RISSIK STREET PROCEED TURN RIGHT JOIN DEVILLIERS STREET TURN LEFT JOIN VANDERERS STREET PROCEED AND TURN LEFT TO JOHANNESBURG PARK CITY RANK AND RETURN ON THE SAME ROUTE. |
| 12.5 | DEPARTURE FROM: UMZIMKHULU TO DESTINATION: PIETERMARITZBURG FROM UMZIMKHULU TAXI RANK TURN LEFT JOIN R56 PASS IXOPO PROCEED AND PASS RICHMOND PROCEED AND PASS THORNVILLE PROCEED AND JOIN ALEXANDER PROCEED TURN LEFT JOIN CHIEF ALBERT STREET PROCEED TURN RIGHT JOIN LANGALIBALELE STREET PROCEED TURN LEFT JOIN BOSCHOF TURN LEFT TO SHOPRITE PIETERMARITZBURG TAXI RANK AND RETURN ON THE SAME ROUTE. |
| 12.6 | ROUTE 16 DEPARTURE FROM: UMZIMKULU TO DESTINATION: KOKSTAD From Umzimkulu Taxi Rank turn right join R576 proceed and pass Clydsdale J.S.s. proceed and pass Ibisi/ship proceed pass Rietvlei Location proceed and pass,Ngqumarheni junction proceed and turn right join R56,pass Wimpy proceed and join Hope Street proceed turn right join Dower Street to Kokstad taxi Rank and return on the same route. |



transport

Department:
Transport
Province of KwaZulu-Natal

GAZETTE

LGKZNG44-2015-
OCT

REGION: ALL

| | |
|------|--|
| 12.7 | <p>DEPARTURE FROM:UMZIMKHULU TO DESTINATION: IXOPO FROM UMZIMKHULU TAXI RANK TURN LEFT JOIN R56 PROCEED AND PASS CARISBROOK STATION PROCEED AND PASS AND HOPEWELL BRANCH AND TURN LEFT JOIN MARGARET STREET PASS IXOPO HIGH SCHOOL PROCEED AND PASS KFC AND TURN RIGHT TO IXOPO TAXI RANK AND RETURN ON THE ROUTE. N.B: THERE ARE PICK-UPS AND DROP-OFFS ALONG THE WAY.</p> |
| 12.8 | <p>ROUTE 22 DEPARTURE FROM:UMZIMKULU TO DESTINATION: JOHANNESBURG From Umzimkulu Taxi Rank turn left join R56 pass ixopo proceed and Richmond proceed and join Alexander Road turn left left and join Chief Albert Luthuli Street proceed join Howick Road join N3 proceed join Howick Road join N3 proceed and pass Howick, Mooi River proceed and pass Tugela Plaza proceed and pass Van reeneen proceed and pass Mentrose proceed join N5 turn right to Harrismith Taxi Rank, there are drop-offs proceed join N3 to Warden proceed and pass Villiers toll Plaza proceed and pass Hildelburg proceed and turn left to Volsrusus Taxi Rank There are drop- offs and join N3 proceed and turn left join M2 turn left to Citydeep. there are drop-offs proceed join harrow Road through Commisioner street proceed and turn right join Rissik Street proceed turn right join Devilliers Street, Trumph Street turn right to (West gate) Selby, Martin street. there are drop-offs proceed and turn left join Mtemi Piliso Street proceed and join Bree Street there are drop-offs proceed turn left join Rissik Street proceed turn right join Devilliers Street turn left join Wanderers Street proceed and turn left to Johannesburg Park City Taxi Rank and return on the same route.</p> |



transport

Department:
Transport
Province of KwaZulu-Natal

GAZETTE

LGKZNG44-2015-
OCT

REGION: ALL

| | |
|--|---|
| 1) Application Number: APP0043488 | 2) Gazette Number: LGKZNG44-2015-OCT |
| 3) Applicant: EB NHLENGETHWA ID NO. 6110060333086 Association: ZAMOKUHLE TAXI ASSOCIATION (PAULPIETERS) | 4) Applicant Address: P.O BOX 11 PAULPIETERSBURG KWAZULU-NATAL 3180 |
| 5) Existing Licence Holder: NOT APPLICABLE ID NO. NOT APPLICABLE | 6) Existing Licence Holder Address: NOT APPLICABLE |
| 7) Type of application: NEW OPERATING LICENCE | 8) Operating Licence Number: NOT AVAILABLE |
| 9) Vehicle Type: MINIBUS | 10) 1 x 15 (SEATED) + 0 (STANDING) |
| 11) Region: UTHUKELA | |
| 12.1 | <p>1 BHADENI TO APPROVED TAXI RANK IN PAULPIETTERSBURG</p> <p>From Piensrand Road P271, turn left into High Street, turn left into Kruger Street into the Taxi Rank, pick and drop passengers. ALTERNATIVE ROUTE From Piensrand Road P271, turn left to join R33, straight to Mark Street, turn left into Joubert Street, turn right into Kerk Street, turn right into the Taxi Rank at Kruger Street, drop and pick passengers.</p> |
| 12.2 | <p>5. From Mdwadlaza into Piensrand P271, turn left to join R33, straight into Mark Street turn into Joubert</p> |
| 12.3 | <p>2. FROM APPROVED TAXI RANK AT BILANYONI TO APPROVED TAXI RANK IN PAULPIETTERSBURG</p> <p>From Piensrand Road P271, via Ngwanya, turn left to join R33, straight into Mark Street, turn left into High Street, turn left into Kruger Street right into Taxi Rank, pick and drop passengers</p> |
| 12.4 | <p>3. FROM APPROVED TAXI RANK AT DUMBE LOCATION TO APPROVED TAXI RANK IN PAULPIETTERSBURG</p> <p>From Dumbe Location turn right to join R33, straight into Mark Street, turn left into High Street, turn left into Kruger Street, right into the Taxi Rank, pick and drop passengers</p> |
| 12.5 | <p>4. FROM APPROVED TAXI RANK AT NKEMBENI TO APPROVED TAXI RANK IN PAULPIETTERSBURG</p> <p>From Piensrand Road P271 turn left to join Paulpietersburg from Tholakele join Piensrand Road P271, turn left to join R33, straight into Mark Street, turn into High Street, turn left into Kruger Street, right into the Taxi Rank, drop and pick passengers Alternative Route From Piensrand Road P271, turn left to join R33, straight to Mark Street, turn into Joubert Street, turn right into Kerk Street, turn right into the Taxi Rank, pick and drop passengers</p> |
| 12.6 | <p>7. FROM APPROVED TAXI RANK AT LONGRIDGE TO APPROVED TAXI RANK IN PAULPIETTERSBURG</p> <p>From Longridge turn left to join R33, straight to Paulpietersburg, turn left to High Street, turn right into Kruger Street, straight into the rank, drop and pick passengers</p> |
| 12.7 | <p>8. FROM APPROVED TAXI RANK AT LUJOJWANA TO APPROVED TAXI RANK IN PAULPIETTERSBURG</p> <p>From Lujojwana, Piensrand Road P271, turn left to join R33, straight into Mark Street, turn left into Joubert Street, turn right into the Taxi Rank, drop and pick passengers</p> |

**transport**

Department:
Transport
Province of KwaZulu-Natal

GAZETTE

LGKZNG44-2015-
OCT

REGION: ALL

| | |
|-------|--|
| 12.8 | 9. FROM APPROVED TAXI RANK AT MANGOSUTHU TO APPROVED TAXI RANK IN PAULPIETTERSBURG From Mangosuthu into Piensrans Road P271, turn left to R33, straight INTO Mark Street, turn into Joubert Street, turn right into Taxi Rank, drop and pick passengers |
| 12.9 | 10. FROM APPROVED TAXI RANK AT OPHUZANE TO APPROVE DTAXI RANK IN PAULPIETTERSBURG From Ophuzane, join Piensrand Road P271, turn left to join R33, straight into Mark Street, turn into Joubert Street, turn right into Kerk Street, turn right into the Taxi Rank, drop and pick passengers |
| 12.10 | 11. FROM APPROVED TAXI RANK IN THOLAKELE TO PAULPIETERSBURG Join Piensrand Road P271, turn left to join R33 straight into Mark Street, turn left into High Street, turn left into Kruger Street, into the Rank, pick and drop passengers |
| 12.11 | 12. FROM APPROVED TAXI RANK AT UBIVANYANA T APPROVED TAXI RANK IN PAULPIETTERSBURG From Uubivanyana turn left to join R33, straight to Paulpiettersburg, turn left to High Street, turn right into Kruger Street, straight into the rank, pick and drop passengers |
| 12.12 | 13. FROM APPROVED TAXI RANK AT KLEMPSLUST TO APPROVED TAXI RANK IN PAULPIETTERSBURG From Klempslust turn left to join R33, straight to Pualpiettersburg, turn left to High Street, turn right into Kruger Street, straight into the rank, drop and pick passengers |
| 12.13 | 14. FROM APPROVED TAXI RANK AT LUNERBURG TO APPROVED TAXI IN PAULPIETTERSBURG from Lunerburg to join Mark Street, turn right to Middle Street, turn left straight to Kruger Street, straight into the rank, drop and pick passengers |
| 12.14 | 15. FROM APPROVED TAXI RANK AT LUNTHILUNYE TO APPROVED TAXI RANK IN PAULPIETTERSBURG from Luthilunye to join Mark Street, turn right to Middle Street, turn left straight to Kruger Street, straight into the rank, drop and pick passengers 20 |
| 12.15 | 16. FROM PAULPIETTERSBURG TO NEWCASTLE From Paulpiettersburg Taxi Rank at Kruger Street, turn right to Joubert Street, turn right to Kerk Street, turn left to High Street, join R33, straight on with R33, turn right to R34, pass Osizweni, and drop passengers, pass Madadeni and drop passengers, straight with Voortrekker Street, turn left with Kerk Street and turn right with Allen Street, straight to Newcastle Taxi Rank, drop and pick passengers. |
| 12.16 | 17.FROM PAULPIETTERSBURG TO DURBAN From Paulpiettersburg Taxi Rank at Kruger Street to Durban, turn right to Joubert Street, turn right to Kerk Street, turn left to High Street to join R33, pass Stilwater, straight into R33 to Dundee, turn right into R33, pass Pomeroy and drop passengers, pass Tugela Ferry Taxi Rank and drop passengers, pass Colenso Road into R74, turn left R33 into Cokey Street, straight into the rank and drop passengers pass Colenso Street into R74, turn left R33, |



transport

Department:
Transport
Province of KwaZulu-Natal

GAZETTE

LGKZNG44-2015-
OCT

REGION: ALL

| | |
|-------|---|
| 12.17 | <p>18. PAULPIETTERSBURG TO JOHANNESBURG</p> <p>From Paulpiettersburg Taxi Rank turn right to Kruger Street, turn left to Joubert Street, turn right to Mark Street, into R33, Piet Retief Taxi Rank and drop passengers, turn to N2 from R33, pass Kerk Street, Piet Retief to Ermelo and drop passengers, N2 from Ermelo, turn right to Border Street, turn left into Wedge Wood Lane, turn right into Sluiten Street, turn left into Joubert Street, right into Ennis Street, pass Ermelo Taxi Rank and drop passengers, left into Oosthuizen Street, right into Bethal at Road N17, from Bethal Taxi Rank and drop passengers, go straight into Scheepers Street, right into Danwal Street, turn right and take the N17 to Trichard, from Trichard and drop passengers, go straight with Voortrekker Street and using the N17 go to Kingross Taxi Rank and drop passengers, from Kingross Taxi Rank use the main road and go straight to Leandra Taxi Rank and drop passengers using the N17 from Leandra use Norda Street and go straight to Springs Taxi Rank and drop passengers with the R29 and pass Devon, from Springs using the Ermelo Road, go straight to the R29, turn right with R29, into Paul Kruger Street and then go straight to Benoni using the R29, turn left to Main Reef Road, turn right to Main Reef Road, left into the R23 using the Heidelberg Road, right at the M56 Lancaster Road, turn right to Dagerham Road, turn left to Bolton Road, turn to Liverpool Road, turn left to Luton Road to Benoni Taxi Rank, drop and pick passengers, from Benoni Taxi Rank, turn right to Birmingham Road, left to the M56, Lincoln Road, left into Commission Street to Boksburg Taxi Rank and drop passengers, turn right to Rondebult Road M46 to Germiston turn right to Railway Street to Germiston Taxi Rank, drop and pick passengers, from Germiston Taxi Rank, go straight, Rand Road, turn right to Jack Street, left into the M2 to Johannesburg, go straight on the M2 to Johannesburg and turn left into Harron Road using the M31 off ramp, turn left into Charles Street, turn right into End Street, from End Street go straight to Noord and Claim Taxi Rank, drop and pick passengers</p> |
| 12.18 | <p>6. VRYHEID</p> <p>From Taxi Rank Paulpiettersburg to Vryheid straight to Natal Spar turn right into R33 right into Taxi rank in Vryheid.</p> |
| 12.19 | <p>CONDITIONS/RESTRICTIONS</p> <ol style="list-style-type: none"> 1. Passengers may be picked up and/or set down only at designated Taxi Rank or Taxi Stop, which shall exclude Bus Stops. 2. Entry or ranking on private property is not permitted without permission of the Landlord, a copy of which must be supplied to the Board before issue operating license. 3. Without having entered into an agreement with other operators on a common route, as contemplated by section 88 (2) (B) of Act 22 of 2000, the picking up or setting down of passengers on such route is not permitted. A copy of such agreement must be supplied to the Board. 4. At ranks, whether on -street or off-street, only the taxis that can be accommodated in the demarcated area may occupy the rank, excess vehicles must hold elsewhere at designated holding areas. 5. Rank permits or letters of authority must be produced in respect of all ranks in municipal arrears, in particular major towns and cities. 6. The allocation of any route or portion of a route is subject to the condition that it has been approved and allocated in good faith and that such route will be invalid should it transpire that the route or portion thereof will, or has caused conflict due to it having been approved based on incorrect or false information supplied to the Board or as a result of an error. In such instance the operating license must be returned to the Board for correction. 7. The vehicle must be covered by motor vehicle insurance as well as personal liability insurance. |



transport

Department:
Transport
Province of KwaZulu-Natal

GAZETTE

LGKZNG44-2015-
OCT

REGION: ALL

| | |
|---|--|
| 1) Application Number: APP0043555 | 2) Gazette Number: LGKZNG44-2015-OCT |
| 3) Applicant: PT NTULI ID NO. 6402140716087 Association: DURBAN LONG DISTANCE TAXI ASSOCIATION | 4) Applicant Address: 9 HAROLD PLACE GLENASHLEY 4051 |
| 5) Existing Licence Holder: NOT APPLICABLE ID NO. NOT APPLICABLE | 6) Existing Licence Holder Address: NOT APPLICABLE |
| 7) Type of application: NEW OPERATING LICENCE | 8) Operating Licence Number: LKNKZN017599 |
| 9) Vehicle Type: MINIBUS | 10) 1 x 15 (SEATED) + 0 (STANDING) |
| 11) Region: DURBAN CENTRAL | |
| 12.1 | <p>ROUTE 4. From approved Taxi Ranks in Durban to approved Taxi Ranks in Mahlabathini direct and return</p> <p>Forward Trip Route: From Crabbe Street Taxi Rank, into Osborne Street, into First Avenue / Stamfordhill Road into Argyle Road and join M4 proceed to N2 at Ballito, into and along N2 to R66, into and along R66 by passing Eshowe, into and along R34, right into and along R66 to Ulundi, into Princess Magogo Street to Ulundi Taxi Rank and return.</p> <p>Return Trip Route: From Ulundi Taxi Rank into Princess Mgogo Street, into and along R66, into and along R34, into and along R66 by passing Eshowe, into and along N2, join M4 at Ballito, proceed along M4 to Durban, right into Argyle Road, left into Umgeni Road, right into Leopold Street, right into Warwick Avenue, right into Alice Street, left into Albert Street, into Umgeni Road to Crabbe Street Taxi Rank.</p> |
| 12.2 | <p>ROUTE 2. From approved Taxi Rank in Durban to approved Taxi Rank in Kranskop direct and return</p> <p>Forward Trip Route: From Cartwright Flats Taxi Rank into Umgeni Road turn into Argyle Road and join M4 proceed to N2 at Ballito, proceed along N2 into and along R74 by passing Stanger to Kranskop, right into Main Road Kranskop to Kranskop Taxi Rank and return.</p> <p>Return Trip Route: From Kranskop Taxi Rank, into Main Road, into and along R74 by passing Stanger, into and along N2, join M4 at Ballito, proceed along M4 to Durban, right into Argyle Road, left into Umgeni Road, right into Leopold Street, right into Warwick Avenue, right into Alice Street, left into Albert Street to Cartwright Flats Taxi Rank.</p> |



transport

Department:
Transport
Province of KwaZulu-Natal

GAZETTE

LGKZNG44-2015-
OCT

REGION: ALL

| | |
|------|---|
| 12.3 | <p>DURBAN LONG DISTANCE TAXI ASSOCIATION</p> <p>SCHEDULE "A"</p> <p>Provincial Routes</p> <p>ROUTE 1</p> <p>1.From approved Taxi Rank in Durban to Approved Taxi Rank in Dundee direct and return</p> <p>Forward trip</p> <p>Route:</p> <p>From Crabbe Street Taxi Rank, into Osborne Street, into First Avenue join Epsome Road, Umgeni Road into Leopold Street join N3 and proceed along N3 to R103 at Colenso, along R103 join N11 proceed to R692 to Dundee into and along R68 into Dundee and turn to Victoria Street Taxi Rank in Dundee and return.</p> <p>Return Trip</p> <p>Route:</p> <p>From Victoria Street Taxi Rank into and along R68, into and along R692, into and along N11, into and along R103, join N3 at Colenso, into and along N3 to Durban, Old Dutch Road, Alice Street, left into Albert Street, Umgeni Road to Crabbe Street Taxi Rank.</p> |
| 12.4 | <p>ROUTE3.</p> <p>From approved Taxi Rank in Durban to approved Taxi Rank in Richardsbay direct and return</p> <p>Forward Trip</p> <p>Route:</p> <p>From Crabbe Street Taxi Rank, into Osborne Street, into First Avenue / Stamfordhill Road into Argyle Road join M4 proceed to N2 at Ballito, into and along N2 to R34, into and along R34 (John Ross Highway), into and along Bullion Road, into Kruger Rand Road to Richardsbay Taxi Rank and return.</p> <p>Return Trip</p> <p>Route:</p> <p>From Richardsbay Taxi Rank, into Kruger Rand road, into and along Bullion road, along R34 (John Ross Highway), into and along N2, join M4 at Ballito, proceed along M4 to Durban, right into Argyle Road, left into Umgeni road, right into Leopold Street, right into Warwick avenue, right into Alice Street, left into Albert Street, into Umgeni Road into Crabbe Street Taxi Rank.</p> |
| 12.5 | <p>ROUTE 5.</p> <p>From approved Taxi Ranks in Durban to approved Taxi Ranks in Hluhluwe direct and return</p> <p>Forward Trip</p> <p>Route:</p> <p>From Crabbe Street Taxi Rank, into Osborne Street, into First Avenue / Stamfordhill Road into Argyle Road join M4 proceed to N2 at Ballito, into and along N2 to R22 at Hluhluwe into and along R22, to Main Road Hluhluwe, into Hluhluwe Taxi Rank and return.</p> <p>Return Trip</p> <p>Route:</p> <p>From Hluhluwe Taxi Rank, into Main Road, into and along R22, into and along N2, join M4 at Ballito, proceed along M4 to Durban, right into Argyle Road, left into Umgeni Road, right into Leopold Street, right into Warwick Avenue, right into Alice Street, left into Albert Street, into Umgeni Road to Crabbe Street Taxi Rank</p> |



transport

Department:
Transport
Province of KwaZulu-Natal

GAZETTE

LGKZNG44-2015-
OCT

REGION: ALL

| | |
|------|---|
| 12.6 | <p>ROUTE 6. From approved Taxi Ranks in Durban to approved Taxi Ranks in Newcastle direct and return</p> <p>Forward Trip Route: From Crabbe Street Taxi Rank, into Osborne Street, into First Avenue into Epsome Road and turn into Leopold Street, into and along N3 and proceed to R103 at Colenso into and along R103, into and along N11 to Newcastle, turn into Allen Street, into Kirkland Street, Voortrekker Street to Newcastle Taxi Rank and return.</p> <p>Return Trip Route: From Newcastle Taxi Rank into Voortrekker Street, into Kirkland Street, into Allen Street, into and along N11, into and along R103, join N3 at Colenso, into and along N3 to Durban, into Old Dutch Road, Alice Street</p> |
| 12.7 | <p>ROUTE 7. From approved Taxi Rank in Durban to approved Taxi Rank in Ladysmith direct and return</p> <p>Forward Trip Route: From Crabbe Street Taxi Rank, into Osborne Street into First Avenue, join Epsome Road, Umgeni Road into Leopold Street join N3 and proceed along N3, from N3 onto R103 at Colenso join N11 into Ladysmith and turn at Queen Street to Ladysmith Taxi Rank and return.</p> <p>Return Trip Route: From Ladysmith Taxi Rank into Queen Street, into N11, into and along R103, join N3 at Colenso, into and along N3 to Durban, into Old Dutch Road, Alice Street, left into Albert Street, Umgeni Road to Crabbe Street Taxi Rank.</p> |
| 12.8 | <p>ROUTE8. From approved Taxi Rank in Durban to approved Taxi Rank in Gingindlovu direct and return</p> <p>Forward Trip Route: From Crabbe Street Taxi Rank, into Osborne Street, into First Avenue / Stamfordhill Road into Argyle Road join M4 proceed to N2 at Ballito, proceed along the N2 to R258, into and along R258, into and along road R102 to Main Street, Gingindlovu, continue along Main Street to Gingindlovu Taxi Rank and return.</p> <p>Return Trip Route: From Gingindlovu Taxi Rank into Main Street, into and along R102, into and along R258, into N2, join M4 at Ballito, proceed along M4 to Durban, right into Argyle Road, left into Umgeni Road, right into Leopold Street, right into Warwick Avenue, right into Alice Street, left into Albert Street, into Umgeni Road to Crabbe Street Taxi Rank.</p> |



transport

Department:
Transport
Province of KwaZulu-Natal

GAZETTE

LGKZNG44-2015-
OCT

REGION: ALL

| | |
|-------|--|
| 12.9 | <p>ROUTE 9. From approved Taxi Rank in Durban to approved Taxi Ranks in Empangeni direct and return</p> <p>Forward Trip Route: From Crabbe Street Taxi Rank, into Osborne Street, into First Avenue / Stamfordhill Road into Argyle Road join M4 proceed to N2 at Ballito, into and along N2 to R66, into and along R66 by passing Gingindlovu, into along R102 to Empangeni, left into and along John Ross Highway to Empangeni "A" Taxi Rank and return.</p> <p>Return Trip Route: From Empangeni "A" Taxi Rank into and along John Ross Highway, right into R102, into and along R66 by passing Gingindlovu, into and along N2, join M4 at Ballito, proceed along M4 to Durban, right into Argyle Road, left into Umgeni Road, right into Leopold Street, right into Warwick Avenue, right into Alice Street, left into Albert Street, into Umgeni Road to Crabbe Street taxi Rank.</p> <p>Forward Trip Route: From Crabbe Street Taxi Rank, into Osborne Street, into First Avenue / Stamfordhill Road into Argyle Road join M4 proceed to N2 at Ballito, into and along N2 to R66, into and along R66 by passing Gingindlovu into and along R102, into and along Tanner Road (Empangeni Rail), to "B" Rank Empangeni Rail and return.</p> <p>Return Trip Route: From "B" Rank Empangeni Rail into and along Tanner Road, into and along R102, into and along R66 by passing Gingindlovu, into N2, join M4 at Ballito, proceed along M4 to Durban, right into Argyle Road, into Umgeni Road, right into Leopold Street, right into Warwick Avenue, right into Alice Street, left into Albert Street, into Umgeni Road to Crabbe Street Taxi rank.</p> |
| 12.10 | <p>ROUTE 10. From approved Taxi Rank in Durban to approved Taxi Rank in Mandini direct and return</p> <p>Forward Trip Route: From Cartwright Flats Taxi Rank into Umgeni Road turn into Argyle Road and join M4 proceed to N2 at Ballito, into and along N2 until R245, into and along R245 via Darnall to R102, into and along R102 to R258 into Mandini, into and along main road Mandini to Amatikulu ranking at the Mandini Taxi Rank and return.</p> <p>Return Trip Route: From Mandini Taxi Rank into and along Main Road from Amatikulu, into R258, into and along R102 via Darnall into and along R245, into N2, join M4 at Ballito, proceed along M4 to Durban, right into Argyle Road, left into Umgeni Road, right into Leopold Street, right into Warwick Avenue, right into Alice Street, left into Albert Street to Cartwright Flats Taxi Rank.</p> |
| 12.11 | <p>ROUTE 11. From approved Taxi Ranks in Durban to approved Taxi Rank in Melmoth direct and return</p> <p>Forward Trip Route: From Crabbe Street Taxi Rank, left into Osborne, into First Avenue / Stamfordhill Road into Argyle Road join M4 proceed to N2 at Ballito, into and along N2 to R66, into and along R66 to Melmoth, into and Victoria Street to Melmoth Taxi Rank and return.</p> <p>Return Trip Route: From Melmoth Taxi Rank into Victoria Street, into and along R66, into and along N2, join M4 at Ballito, proceed along M4 to Durban, right into Argyle Road, left into Umgeni Road, right into Leopold Street, right in to Warwick Avenue, right into Alice Street, left into Albert Street, into Umgeni Road to Crabbe Street Taxi Rank.</p> |



transport

Department:
Transport
Province of KwaZulu-Natal

GAZETTE

LGKZNG44-2015-
OCT

REGION: ALL

| | |
|-------|---|
| 12.12 | <p>ROUTE 12 From approved Taxi Rank in Durban to approved Taxi Rank in Babanango direct and return</p> <p>Forward Trip Route: From Cartwright Flats Taxi Rank into Umgeni Road turn into Argyle Road and join M4 proceed to N2 at Ballito, into and along the N2 to R66, into and along R66, left into and along R68 to Taxi Rank at Babanango and return.</p> <p>Return Trip Route: From Babanango Taxi Rank into and along R68, into and along R66, into N2, join M4 at Ballito, proceed along M4 to Durban, right into Argyle Road, left into Umgeni Road, right into Leopold Street, right into Warwick Avenue, right into Alice Street, left into Albert Street, to Cartwright Flats Taxi Rank.</p> |
| 12.13 | <p>ROUTE 13. From approved Taxi Ranks in Durban to approved Taxi Ranks in Manguza direct and return</p> <p>Forward Trip Route: From Cartwright Flats Taxi Rank into Umgeni Road turn into Argyle Road and join M4 proceed to N2 at Ballito, into and along N2, into and along R38, into and along R38 by passing Jozini into and along R22 to Kwangwanase, into Main Road Kwangwanase to Kwangwanase Taxi Rank and return.</p> <p>Return Trip Route: From Kwangwanase Taxi Rank into Main Road, into and along R22, into and along R38 passing Jozini, into and along N2, join M4 at Ballito, proceed along M4 to Durban, right into Argyle Street, left into Umgeni Road, right into Leopold Street, right into Warwick Avenue, right into Alice Street, left into Albert Street, to Cartwright Flats Taxi Rank.</p> |
| 12.14 | <p>ROUTE 14. From approved Taxi Rank in Durban to approved Taxi Rank in Mtubatuba direct and return</p> <p>Forward Trip Route: From Crabbe Street Taxi Rank, left into Osborne Street into First Avenue / Stamfordhill Road into Argyle Road join M4 proceed to N2 at Ballito, into and along N2 to Bhoboza Road (Mtubatuba) into and along Bhoboza Road, into and along Riverview Road, into and along John Ross Road, into and along Nyathi Road to Mtubatuba Taxi Rank and return.</p> <p>Return Trip Route: From Mtubatuba Taxi Rank, into and along Nyathi Road, into and along John Ross Road, into and along Riverview Road, into and along Bhoboza Road, into and along N2, join M4 at Ballito, proceed along M4 to Durban, right into Argyle Road, left into Umgeni Road, right into Leopold Street, right into Warwick Avenue, right into Alice Street, left into Albert Street, Umgeni Road to Crabbe Street Taxi Rank.</p> |



transport

Department:
Transport
Province of KwaZulu-Natal

GAZETTE

LGKZNG44-2015-
OCT

REGION: ALL

| | |
|-------|--|
| 12.15 | <p>ROUTE 15 From approved Taxi Rank in Durbanto approved Taxi Rank in Eshowe direct and return</p> <p>Forward Trip Route: From Crabbe Street Taxi Rank, left into Osborne Street into First Avenue / Stamfordhill Road into Argyle Road join M4 proceed to N2 at Ballito, continue along N2 to R66, into and along R66, to Eshowe, into and along John Ross Highway, into Osborne Road to Eshowe Taxi Rank and return.</p> <p>Return Trip Route: From Eshowe Taxi Rank into Osborne Road, into and along John Ross Highway, into and along R66, into and along N2, join M4 at Ballito, proceed along M4 to Durban, right into Argyle Road, left into Umgeni Road, right into Leopold Street, right into Warwick Avenue, right into Alice Street, left into Albert Street, Umgeni Road to Crabbe Street Taxi Rank.</p> |
| 12.16 | <p>ROUTE 16 From approved Taxi Rank in Durban to approved Taxi Rank in Mkuze direct and return</p> <p>Forward Trip Route: From Cartwright Flats Taxi Rank into Umgeni Road turn into Argyle Road and join M4 proceed to N2 at Ballito, into and along N2 right into Mkuze Main Road, into Eagle Avenue to Mkuze Taxi Rank and return.</p> <p>Return Trip Route: From Mkuze Taxi Rank into Eagle Avenue, into Main Road, into and along N2, join M4 at Ballito, proceed along M4 to Durban, right into Argyle Road, left into Umgeni Road, right into Leopold Street, right into Warwick Avenue, right into Alice Street, left into Albert Street to Cartwright Flats Taxi Rank.</p> |
| 12.17 | <p>ROUTE 17. From approved Taxi Rank in Durban to approved Taxi Rank in Stanger direct and re turn</p> <p>Forward Trip Route: From Cartwright Flats Taxi Rank into Umgeni Road turn into Argyle Road and join M4, into and along M4, into R214 via Umhlali, join R102 via Shakaskraal turn into Chief Albert Luthuli Street into Balcombe Road to Kwa Dukuza/Stanger Taxi Rank and return.</p> <p>Return Trip Route: From KwaDukuza / Stanger Taxi Rank into Balcombe Road, into Chief Albert Luthuli Street, join the R102 via Shakaskraal, into R214 via Umhlali , into and along M4 to Durban, into Argyle Road, left into Umgeni Road, right into Leopold Street, right into Warwick Avenue, right into Alice Street left into Albert Street, into Cartwright Flats Taxi Rank.</p> |
| 12.18 | <p>ROUTE 18. From approved Taxi Ranks in Durban to approved Taxi Ranks in Pongola direct and return</p> <p>Forward Trip Route: From Cartwright Flats Taxi Rank, into Umgeni Road, into Argyle Road join M4 proceed to N2 at Ballito, into and along N2 to Pongola, turning into Pongola Taxi Rank and return.</p> <p>Return Trip Route: From Pongola Taxi Rank, into and along N2, join M4 at Ballito, proceed along M4 to Durban, right into Argyle Road, left into Umgeni Road, right into Leopold Street, right into Warwick Avenue, right into Alice Street left into Albert Street, into Cartwright Flats Taxi Rank.</p> |



transport

Department:
Transport
Province of KwaZulu-Natal

GAZETTE

LGKZNG44-2015-
OCT

REGION: ALL

| | |
|-------|---|
| 12.19 | <p>ROUTE 19. From approved Taxi Rank in Durban to approved Taxi Rank in Nongoma</p> <p>Forward Trip Route: From Crabbe Street Taxi Rank left into Osborne Street, into First Avenue / Stamfordhill Road into Argyle Road and join M4 proceed to N2 at Ballito, into and along N2 to R66, into and along R66 by passing Eshowe, into and along R34, turn to R66 to Nongoma by passing Ulundi to Nongoma Taxi Rank and return.</p> <p>Return Trip Route: From Nongoma Taxi Rank, turn into R66 by passing Ulundi, into and along R34, into and along R66 by passing Eshowe, into and along N2, join M4 at Ballito, proceed along M4 to Durban, right into Argyle Road, left into Umgeni Road, right into Leopold Street, right into Warwick Avenue, right into Alice Street, left into Albert Street, Umgeni Road, to Crabbe Street Taxi Rank.</p> |
| 12.20 | <p>ROUTE 20. From approved Taxi Rank in Durban to approved Taxi Rank in Hlabisa direct and return</p> <p>Forward Trip Route: From Crabbe Street Taxi Rank left into Osborne Street, into First Avenue / Stamfordhill Road into Argyle Road join M4 proceed to N2 at Ballito, into and along N2 to R618 at Mtubatuba, into and along R618 to Taxi Rank at Hlabisa and return.</p> <p>Return Trip Route: From Hlabisa Taxi Rank into and along R618, into and along N2, join M4 at Ballito, proceed along M4 to Durban, right into Argyle Road, left into Umgeni Road, right into Leopold Street, right into Warwick Avenue, right into Alice Street, left into Albert Street, Umgeni Road to Crabbe Street Taxi Rank.</p> |
| 12.21 | <p>ROUTE 21. From approved Taxi Rank in Durban to approved Taxi Rank in Vryheid direct and return</p> <p>Forward Trip Route: From Crabbe Street Taxi Rank left into Osborne Street, into First Avenue, Stamfordhill Road join M4 proceed to N2 at Ballito into and along N2, to R66 via Gingindlovu into and along R34 via Melmoth and continue to Vryheid East on R34 join Stretch Street and turn at Bocret Street to Vryheid Taxi Rank and return.</p> <p>Return Trip Route: From Vryheid Taxi Rank into Bocret Street, into Stretch Street, into R34 West, into and along R34 via Melmoth, into and along R66 via Gingindlovu, into and along N2, join M4 at Ballito, proceed along M4 to Durban, right into Argyle Road, left into Umgeni Road, right into Leopold Street, right into Warwick Avenue, right into Alice Street, left into Albert Street, Umgeni Road to Crabbe Street Taxi Rank.</p> <p>NB: RETURN JOURNEY</p> <p>The return trip is the forward trip in reverse save and except where one way streets in city areas do not allow this whereupon the route shall be as close as possible to that of the forward trip and as prescribed by the relevant Local Authority.</p> |



transport

Department:
Transport
Province of KwaZulu-Natal

GAZETTE

LGKZNG44-2015-
OCT

REGION: ALL

| | |
|---|---|
| 1) Application Number: APP0043531 | 2) Gazette Number: LGKZNG44-2015-OCT |
| 3) Applicant: NF GCABASHE ID NO. 9109166024083 Association: OVERPORT TAXI OWNERS ASSOCIATION | 4) Applicant Address: HOUSE 1167 45TH AVENUE SHERWOOD DURBAN 4091 |
| 5) Existing Licence Holder: BF GCABASHE ID NO. 6805305373082 | 6) Existing Licence Holder Address: 30 MILARINA DRIVE NEWLANDS WEST, DURBAN KWA ZULU NATAL KWA-ZULU NATAL 4037 |
| 7) Type of application: DECEASED TRANSFER | 8) Operating Licence Number: LKNKZN0124002 |
| 9) Vehicle Type: NOT AVAILABLE | 10) 1 x 15 (SEATED) + 0 (STANDING) |
| 11) Region: DURBAN CENTRAL | |
| 12.1 | <p>Route 1 - Forward Route No.1 From Rank No.45 in Market Road turn right to Warwick Avenue turn left into Cannongate Road, Western Freeway, yield left into Berea Road South turn right to Essenwood Road, turn right to St. Thomas Road, left Musgrave Road, proceed to join Innes Road, left Nimmo Road then becomes Fernadale Road, right North Ridge turn around at the intersection of Trematon Drive.</p> <p>Return Journey No.1 From Trematon Drive along North Ridge Road right into Rosebank, becoming Earl Haig Road, turn right into Ridge Road, turn left into Berea Road North into Western Freeway, into Old Dutch Road, turn right into Market Road and proceed Rank 45 in Market Road.</p> |
| 12.2 | <p>ROUTE 00 CHARTER SERVICE From Overport Taxi Rank to point within the Province of KZN only. No picking up or setting down of passengers en route.</p> |
| 12.3 | <p>Route 2-Forward Route No.2 From Rank No.45 in Market Road turn left into West Street turn left into Aliwal Street turn left into Pine Street turn left into Gardiner Street, right into Smith Street along Berea Road, yield left into Tollgate right into South Ridge along Ridge turn left Earl Haig Road into Rosebank Road left North Ridge Road turn around at Trematon Drive.</p> <p>Return Journey No.2 From Tremadon Drive along North Ridge Road right into Rosebank Avenue, become Earl Haig Road right into Ridge Road left into Berea Road North, turn right into Cleaver Road turn left into Berea Road, into West Street left into Aliwal, left into Ordnance Road turn left into Leopold Steet, left into Market and proceed to Rank 45 Markert Road Taxi Rank. Subject to no passenger being picked up along West Sreet.</p> |
| 12.4 | <p>Route 3-Forward Route No.3 From Market turn right into Warwick Avenue, turn left into Cannongate Road join into Western freeway yield left into Berea South, turn right into Essenwood Road turn left into St Thomas Road, turn right into Vause Road along Overport Drive right into Ridge Road yield left Earl Haig Road into Rosebank Road, left into North Ridge turn around at Trematon Drive.</p> <p>Return Journey No.3 From Trematon Drive along North Ridge Road, right into Rosebank Avenue becoming Earl Haig Road turn right into Ridge Road left into Overport Drive along Sydenham Road right into Centenary Road into Market Road and Rank 45 in Market Road.</p> |



transport

Department:
Transport
Province of KwaZulu-Natal

GAZETTE

LGKZNG44-2015-
OCT

REGION: ALL

| | |
|---|--|
| 1) Application Number: APP0043526 | 2) Gazette Number: LGKZNG44-2015-OCT |
| 3) Applicant: SG BHENGU ID NO. 5910101041080 Association: NQETHO TAXI OWNERS ASSOCIATION | 4) Applicant Address: PO BOX939 LINKHILLS 3652 |
| 5) Existing Licence Holder: ZG BHENGU ID NO. 5211185309083 | 6) Existing Licence Holder Address: PO BOX 12944 HILLCREST KWAZULU NATAL KWA-ZULU NATAL 3650 |
| 7) Type of application: DECEASED TRANSFER | 8) Operating Licence Number: |
| 9) Vehicle Type: NOT AVAILABLE | 10) 1 x 14 (SEATED) + 0 (STANDING) |
| 11) Region: DURBAN WEST | |
| 12.1 | <p>APPROVED ROUTES NQETHO TAXI OWNERS ASSOCIATION</p> <p>ROUTE 1: 1. NQETHO/ KWANGCOLOSI TAXI RANK TO PINETOWN</p> <p>FROM NGWELE ROAD BECOMING FISCHER ROAD, THEN TURN RIGHT TO INANDA ROAD TOWARDS HILLCREST TAXI RANK AND DROP, TURN LEFT TO R103 OLD MAIN ROAD, LEFT INTO M13 PASS EMBERTON, GILLITS, MAYTIME, KLOOF, LEFT INTO OLD MAIN ROAD, TURN RIGHT TO ANDERSON ROAD TAXI RANK PINETOWN AND RETURN ALONG THE SAME ROUTE IN REVRSE.</p> |
| 12.2 | <p>ROUTE 3. TWIN TO PINETOWN</p> <p>FROM TWIN ROAD BECOMING FISCHER ROAD, THEN TURN RIGHT TO INANDA ROAD TOWARDS HILLCREST TAXI RANK AND DROP, TURN LEFT TO R103 OLD MAIN ROAD, LEFT INTO M13 PASS EMBERTON, GILLITS, MAYTIME, KLOOF, LEFT INTO OLD MAIN ROAD, TURN RIGHT TO ANDERSON ROAD TAXI RANK PINETOWN AND RETURN ALONG THE SAME ROUTE IN REVERSE.</p> |
| 12.3 | <p>ROUTE 4. KWANGCOLOSI TO DURBAN</p> <p>FROM NGWELE ROAD TAXI RANK BECOMING FISHER ROAD, THEN TURN RIGHT TO INANDA ROAD TOWARDS HILLCREST TAXI RANK AND DROP, TURN LEFT TO R103 OLD MAIN ROAD, LEFT INTO M13, LEFT INTO N3, LEFT INTO SPINE ROAD, DROP OFF ONLY AT CALTEX GARAGE OPPOSITE PAVILLION SHOPPING CENTRE, BACK INTO N3, LEFT INTO BEREA ROAD NORTH, INTO OLD DUTCH ROAD DROP AND PICK UP, AND RETURN ALONG THE SAME ROUTE IN RESERVE.</p> <p>CONDITION/RESTRICTION:-RANK PERMITS FOR THE ABOVE ROUTE TO BE SUBMITTED BY EACH MEMBER.</p> |
| 12.4 | <p>ROUTE 5 KWANGCOLOSI/NQETHO TO DURBAN</p> <p>FROM NGWELE ROAD TAXI RANK BECOMING FISCHER ROAD, THEN TURN RIGHT TO INANDA ROAD TOWARDS HILLCREST TAXI RANK AND DROP, TURN LEFT TO R103 OLD MAIN LEFT INTO M13, LEFT INTO N3, LEFT INTO SPINE ROAD, DROP OFF ONLY AT CALTEX GARAGE OPPOSITE PAVILLION SHOPPING CENTRE, BACK INTO N3, LEFT INTO BEREA ROAD NORTH, INTO OLD DUTCH ROAD, DROP AND PICK UP, AND RETURN ALONG THE SAME ROUTE IN RESERVE.</p> <p>CONDITION/RESTRICTION:-RANK PERMITS FOR THE ABOVE ROUTE TO BE SUBMITTED BY EACH MEMBER.</p> |
| 12.5 | <p>ROUTE 7 HILLCREST TO PIETERMARITZBURG</p> <p>FROM HILLCREST TAXI RANK TURN TO N3 R103 TO LEFT MPUMALANGA ROAD THEN TURN RIGHT INCHANGA ROAD TO JOIN OLD MAIN REDMOR CATORIDGE TURN TO N3 TO PIETERMARITZBURG AND RETURN .</p> <p>CONDITION / RESTRICTION: RANK PERMITS FOR THE ABOVE ROUTE TO BE SUBMITTED BY EACH MEMBER</p> |



transport

Department:
Transport
Province of KwaZulu-Natal

GAZETTE

LGKZNG44-2015-
OCT

REGION: ALL

| | |
|------|---|
| 12.6 | <p>ROUTE 2: 2. NQETHO / KWANGCOLOSI TAXI RANK TO WATERFALL</p> <p>FROM NGWELE ROAD BECOMING FISHER ROAD, TURN RIGHT INTO BRAKENHILL ROAD PICK AND DROP, TURN RIGHT AGAIN INTO INANDA ROAD TO WATERFALL TAXI RANK ON INANDA ROAD, DROP AND PICK UP, AND RETURN ALONG THE SAME ROUTE IN REVERSE.</p> |
| 12.7 | <p>ROUTE 6 KWANGCOLOSI TO DURBAN VIA INANDA</p> <p>FROM NGWELE ROAD TAXI RANK, INTO P259, RIGHT INTO P100, RIGHT INTO P93, LEFT INTO P93/M25, INTO NORTH COAST, JOINING UMGENI ROAD, INTO OLD DUTCH ROAD, DROP AND PICK UP, AND RETURN ALONG THE SAME ROUTE IN REVERSE. CONDITION/RESTRICTION:-RANK PERMITS FOR THE ABOVE ROUTE TO BE SUBMITTED BY EACH MEMBER.</p> |



transport

Department:
Transport
Province of KwaZulu-Natal

GAZETTE

LGKZNG44-2015-
OCT

REGION: ALL

| | |
|--|--|
| 1) Application Number: APP0043522 | 2) Gazette Number: LGKZNG44-2015-OCT |
| 3) Applicant: DERRICK MBHELE ID NO. 6209075885088 Association: ST WENDOLINS KLAARWATER TAXI OWNERS ASS. | 4) Applicant Address: PO BOX 55 ST WENDOLINS, PINETOWN KWAZULU-NATAL 3609 |
| 5) Existing Licence Holder: NOT APPLICABLE ID NO. NOT APPLICABLE | 6) Existing Licence Holder Address: NOT APPLICABLE |
| 7) Type of application: INCREASE CARRYING CAPACITY | 8) Operating Licence Number: LKNKZN0117633 |
| 9) Vehicle Type: MIDIBUS | 10) 1 x 21 (SEATED) + 0 (STANDING) |
| 11) Region: DURBAN WEST | |
| 12.1 | <p>ROUTE 2 ST WENDOLINS TO DURBAN</p> <p>2.1 From Approved Taxi Rank in St Wendolins, turn right into M1 (Richmond Road) turn right into N3 turn left into Old Dutch Road, turn right into Market Road, right into Service Road behind English Market, right into Warwick Avenue Rank No. 107 and return.</p> <p>2.2 From St Wendolins Taxi Rank along Klaarwater Road to Klaarwater, turn left into M1 (Richmond Road) turn right into N3 turn left into Old Dutch Road, joining Alice street turn right into Soldiers Way, right into Pine Street, turn right into Russel Street, turn left into Leopold Street, left Market Road, right Service Road to English Market, right into Warwick Avenue Rank No. 107 and back to Klaarwater and St Wendolins Taxi Rank.</p> <p>2.3 From St Wendolins Taxi Rank along Klaarwater Road, Dermat Road to Luganda, turn left into Intake road, turn left M1 turn right into N3, turn left into Old Dutch Road, right Market Road, right Service Road behind English Market, turn left into Warwick Place proceed to Taxi Rank No. 107 and back to Luganda and St Wendolins Taxi Rank.</p> <p>2.4 From St Wendolins Taxi Rank to Welbedatch West into Dermat Road to Luganda turn right into Thorntree Avenue joining Savanna Drive, turn right into M1, turn left into Hans Dettman Highway (M34) into Limpus Road, left into (M5) Underwood Road, turn right into Stapleton Road, turn right M13, turn left into N3, turn left into Old Dutch Road, right Market Road, right Service Road behind English Market, right into Warwick Avenue Taxi Rank No. 107 and back to Welbedatch West and St Wendolins Taxi Rank.</p> |
| 12.2 | <p>ROUTE 3 ST WENDOLINS TO DURBAN VIA JACOBS</p> <p>3.1 From St Wendolins Taxi Rank to Welbedatch West into Dermar Road turn right into Thorntree Avenue joining Savanna Drive, turn right into M1 (Higginson Highway), turn left into South Coast Road (R102) turn left into Barrier Lane, turn left into Quality Street, turn left into Balfour Road into Jacobs Road, turn right into M4 proceed to Durban, turn left into Smith Street, turn right into Warwick Avenue Taxi Rank No. 107 Warwick Avenue and return to St Wendolins Taxi Rank.</p> |
| 12.3 | <p>ROUTE 4. ST WENDOLINS TO ISIPINGO</p> <p>From St Wendolins Taxi Rank to Welbedatch West into Dermat Road turn right into Thorntree Avenue joining Savanna Drive, turn right into M1 (Higginson Highway), turn left into South Coast Road (R102) turn left into Prince Mcwayizeni Drive, left into Old Main Road (M35), right Alexander Avenue into Taxi Rank and back to Welbedatch West and St Wendolins Taxi Rank.</p> |



transport

Department:
Transport
Province of KwaZulu-Natal

GAZETTE

LGKZNG44-2015-
OCT

REGION: ALL

| | |
|------|--|
| 12.4 | <p>APPROVED ROUTES ST WENDOLINS / KLAARWATER TAXI ASSOCIATION</p> <p>ROUTE 1</p> <p>1. TO PINETOWN</p> <p>1.1 From Approved Taxi Rank in St Wendolins turn right into M1 (Richmond Road) turn left into Abbot Francis Road, turn right into Hospital Road, left into Marianhill Hospital Taxi Rank and back into Hospital Road, turn left into Abbot Francis Road, turn left into M1 (Richmond Road) turn left into Westmead Road, turn right into Circuit Road, turn right into Clark Road, turn right into Alexander Road, turn left into M1 (Richmond Road) becoming Old Main Road, turn right into Anderson Road straight into Anderson Taxi Rank and back to St Wendolins Taxi Rank.</p> <p>1.2 From St Wendolins Taxi Rank along Klaarwater road to Klaarwater, turn right into Intake Road, turn left into M1 (Richmond Road), turn left into Abbot Francis Road, turn right into Hospital Road, left into Marianhill Hospital Taxi Rank and back into Hospital Road, turn left into Abbot Francis Road, turn left into M1 (Richmond Road) turn left into Westmead Road, turn right into Circuit Road, turn right into Clark Road, turn right into Alexander Road, turn left into M1 (Richmond Road) becoming Old Main Road, turn right into Anderson Road straight into Anderson Taxi Rank and back to Klaarwater Taxi Rank and St Wendolins Taxi Rank</p> <p>1.3 From St Wendolins Taxi Rank into Klaarwater Road, right into Dermat Road to Luganda, turn left into Intake Road, turn left into M1 (Richmond Road), turn left into Abbot Francis Road, turn right into Hospital Road, left into Marianhill Hospital Taxi Rank and back into Hospital Road, turn left into Abbot Francis Road, turn left into M1 (Richmond Road) turn left into Westmead Road, turn right into Circuit Road, turn right into Clark Road, turn right into Alexander Road, turn left into M1 (Richmond Road) becoming Old Main Road, turn right into Anderson Road straight into Anderson Taxi Rank and back into Lugand Taxi Rank Klaarwater Taxi Rank and St Wendolins Taxi Rank</p> <p>1.4 From St Wendolins Taxi Rank to Welbedatch West into Dermat Road turn right to Thorntree Avenue joining Savanna Drive, turn left into M1 (Richmond Road) turn left into Abbot Francis Road, turn right into Hospital Road, left into Marianhill Hospital Taxi Rank and back into Hospital Road, turn left into Abbot Francis Road, turn left into M1 (Richmond Road) turn left into Westmead Road, turn right into Circuit Road, turn right into Clark Road, turn right into Alexander Road, turn left into M1 (Richmond Road) becoming Old Main Road, turn right into Anderson Road straight into Anderson Taxi Rank and back into Welbedatch West Taxi Rank and St Wendolins Taxi Rank</p> |
|------|--|



transport

Department:
Transport
Province of KwaZulu-Natal

GAZETTE

LGKZNG44-2015-
OCT

REGION: ALL

| | |
|--|---|
| 1) Application Number: APP0043551 | 2) Gazette Number: LGKZNG44-2015-OCT |
| 3) Applicant: T SHANGASE ID NO. 7208155591086 Association: UMHLANGA ROCKS DURBAN NORTH TAXI ASSOCIATION | 4) Applicant Address: C 17 INANDA INANDA DURBAN KWA-ZULU NATAL 4310 |
| 5) Existing Licence Holder: NOT APPLICABLE ID NO. NOT APPLICABLE | 6) Existing Licence Holder Address: NOT APPLICABLE |
| 7) Type of application: NEW OPERATING LICENCE | 8) Operating Licence Number: LKNKZN0117388 |
| 9) Vehicle Type: MINIBUS | 10) 1 x 15 (SEATED) + 0 (STANDING) |
| 11) Region: GREATER NORTH | |
| 12.1 | 1. FROM THE APPROVED TAXI RANK IN DURBAN (CENTENARY ROAD) TO DURBAN NORTH FROM TAXI RANK NO. ON MARKET ROAD. LEFT INTO ALICE STREET, INTO OLD FORT ROAD, LEFT INTO NMR AVENUE, LEFT INTO STANGER STREET INTO M4. INTO NORTHWAY, RIGHT INTO BEACHWAY, LEFT INTO KENSINGTON DRIVE, INTO NEWPORT AVENUE, INTO WILLIAM CAMPBELL DRIVE, LEFT INTO ADDISON DRIVE, AND CONTINUE TO UMHLANGA ROCKS DRIVE. RETURN ALONG ADDISON DRIVE, RIGHT INTO WILLIAM CAMPBELL DRIVE, INTO NEWPORT AVENUE, INTO KENSINGTON DRIVE, RIGHT INTO MARGARET MAYTOM AVENUE AND PROCEED TO UMHLANGA ROCKS DRIVE AND RETURN ALONG APPROVED RANK. |
| 12.2 | 2. FROM AN APPROVED TAXI RANK ON BLACKBURN ROAD (RED HILL), ALONG BLACKBURN ROAD, INTO NORTHWAY, LEFT INTO BEACHWAY, LEFT INTO KENSINGTON DRIVE, INTO NEWPORT AVENUE, RIGHT INTO AUBREY DRIVE, LEFT INTO DAVID AVENUE, LEFT INTO BRAEMER AVENUE, RIGHT INTO ARSTRONG AVENUE, AND PROCEED TO LA-LUCIA RANK, OPPOSITE LA-LUCIA MALL FROM LA-LUCIA TAXI RANK INTO ARMSTONG AVENUE RIGHT IN WILLIAM CAMPBELL DRIVE, LEFT INTO ADDISON DRIVE LEFT INTO UMHLANGA ROCKS DRIVE, LEFT INTO NORTHWAY, INTO N.M.R AVENUE AVBENUE, INTO WALNUT ROAD, RIGHT INTO MANSFIELD ROAD, RIGHT INTO MARKET ROAD AND PROCEED TO RANK ON MARKET ROAD, RETURN ROUTE SAME AS 1. |
| 12.3 | 3. FROM AN APPROVED TAXI RANK IN TANAGER WAY (UMHLANGA) TO DURBAN INTO TANAGER RIGHT INTO LAGOON DRIVE, RIGHT INTO LIGHTHOUSE ROAD RIGHT INTO UMHLANGA ROCKS DRIVE, LEFT INTO ADDISON DRIVE, PROCEED TO LA-LUCIA TAXI RANK, FROM LA LUCIA TAXI RANK INTO ARMSTRONG AVENUE, LEFT INTO WILLIAM CAMPBELL DRIVE, INTO NEWPORT AVENUE, INTO KENSINGTON DRIVE, RIGHT INTO BEACH WAY, LEFT INTO NORTHWAY, INTO N.M.R AVENUE, INTO WALNUT ROAD, RIGHT INTO ORDINANCE ROAD, INTO LEOPOLD STREET, RIGHT INTO WARWICK AVENUE, INTO MARKET ROAD AND PROCEED TO THE RANK ON CENTENARY ROAD AND RETURN ALONG THE SAME ROUTE. |
| 12.4 | 4. FROM AN APPROVED TAXI RANK IN UMHLANGA TO AN APPROVED TAXI RANK IN DURBAN INTO TANAGER WAY, RIGHT INTO LAGOON DRIVE, RIGHT INTO LIGHTHOUSE ROAD, RIGHT INTO UMHLANGA ROCKS DRIVE, LEFT INTO ADDISON DRIVE, LEFT INTO WILLIAM CAMPBELL DRIVE, RIGHT INTO ARMSTRONG AVENUE AND PROCEED TO LA LUCIA TAXI RANK, BACK INTO ARMSTRONG AVENUE AND PROCEED TO LA LUCIA TAXI RANK, BACK INTO ARMSTONG AVENUE, LEFT INTO BREMAR AVENUE, RIGHT INTO DAVID AVENUE, RIGHT INTO AUBREY DRIVE, LEFT INTO NEWPORT AVENUE, INTO KENSINGTON DRIVE, RIGHT INTO BEACHWAY, RIGHT INTO NORTWAY, INTO BLACKBURN ROAD, AND LEFT INTO NORTHCOAST ROAD INTO UMGENI ROAD, RIGHT INTO LEOPOLD STREET, RIGHT INTO WARWICK AVENUE AND PROCEED TO THE RANK IN CENTENARY ROAD. RETURN ROUTE. |



transport

Department:
Transport
Province of KwaZulu-Natal

GAZETTE

LGKZNG44-2015-
OCT

REGION: ALL

| | |
|------|---|
| 12.5 | 5. FROM AN APPROVED TAXI RANK IN UMHLANGA ROCKS (TANAGER WAY) TO AN APPROVED TAXI RANK IN DURBAN : INTO DURBAN : INTO TANAGER WAY , LEFT INTO LAGOON DRIVE, LEFT INTO NEWLANDS DRIVE , RIGHT INTO PARK DRIVE, LEFT INTO PROTLAND DRIVE , INTO HERALD, LEFT INTO CAMPBELL DRIVE, RIGHT INTO HERRWOOD DRIVE , INTO UMHLANGA ROCKS DRIVE , RIGHT INTO NORTHWAY , INTO BLACK BURN ROAD, LEFT INTO NORTH COAST ROAD, INTO UMGENI ROAD, RIGHT INTO LEOPOLD STREET , RIGHT INTO WARWICK AVENUE, INTO CENTENARY ROAD , TURN RIGHT AND PROCEED TO THE RANK ON CENTENARY ROAD. RETURN ROUTE |
| 12.6 | 6. FROM AN APPROVED TAXI RANK IN UMHLANGA ROCKS (TANAGER WAY) TO AN APPROVED TAXI RANK IN DURBAN. INTO TANAGER WAY, RIGHT INTO LAGOON DRIVE, RIGHT INTO LIGHTHOUSE ROADS, LEFT INTO THE M4 , ALONG THE M4 , ALONG THE M4 , INTO STANGER STREET, RIGHT INTO ORDANANCE ROAD , INTO LEOPOLD STREET, RIGHT INTO WARWICK AVENUE , INTO CENTENARY ROAD, TURN RIGHT AND PROCEED TO THE RANK ON CENTENARY ROAD. RETURN ROUTE |
| 12.7 | <p>CONDITIONS/ RESTRICTIONS:</p> <p>1.PASSENGERS MAY BE PICKED UP AND/OR SET DOWN ONLY AT DESIGNATED TAXI RANK OR TAXI STOP, WHICH SHALL EXCLUDE BUS STOPS.</p> <p>2.ENTRY OR RANKING ON PRIVATE PROPERTY IS NOT PERMITTED WITHOUT WRITTEN PERMISSION OF THE LANDLORD, A COPY OF WHICH MUST BE SUPPLIED TO THE BOARD.</p> <p>3.WITHOUT HAVING ENTERED INTO AN AGREEMENT WITH OTHER OPERATORS ON A COMMON ROUTE, AS CONTEMPLATED BY SECTION 88(2)(B) OF ACT 22 OF 2000, THE PICKING UP OR SETTING DOWN OF PASSENGERS ON SUCH ROUTE IS NOT PERMITTED. A COPY OF SUCH AGREEMENT MUST BE SUPPLIED TO THE BOARD.</p> <p>4.AT RANKS, WHETHER ON – STREET OR OFF – STREET, ONLY THE TAXIS THAT CAN BE ACCOMMODATED IN THE DEMARCATED AREA MAY OCCUPY THE RANK, EXCESS VEHICLES MUST HOLD ELSEWHERE AT DESIGNATED HOLDING AREAS.</p> <p>5.RANK PERMITS OR LETTERS OF AUTHORITY MUST BE PRODUCED IN RESPECT OF ALL RANKS IN MUNICIPAL AREAS, IN PARTICULAR MAJOR TOWNS AND CITIES AND IN PARTICULAR INTER-PROVINCIAL DESTINATIONS.</p> <p>6.THE ALLOCATION OF ANY ROUTE OR PORTION OF A ROUTE IS SUBJECT TO THE CONDITION THAT IT HAS BEEN APPROVED AND ALLOCATED IN GOOD FAITH AND THAT SUCH ROUTE WILL BE INVALID SHOULD IT TRANSPIRE THAT THE ROUTE OR PORTION THEREOF WILL, OR HAS CAUSED CONFLICT DUE TO IT HAVING BEEN APPROVED BASED ON INCORRECT OR FALSE INFORMATION SUPPLIED TO THE BOARD OR AS A RESULT OF AN ERROR. IN SUCH INSTANCE THE OPERATING LICENCE MUST BE RETURNED TO THE BOARD FOR CORRECTION.</p> <p>7.THE VEHICLE MUST BE COVERED BY MOTOR VEHICLE INSURANCE AS WELL AS PERSONAL LIABILITY INSURANCE</p> |



transport

Department:
Transport
Province of KwaZulu-Natal

GAZETTE

LGKZNG44-2015-
OCT

REGION: ALL

| | |
|--|---|
| 1) Application Number: APP0043534 | 2) Gazette Number: LGKZNG44-2015-OCT |
| 3) Applicant: JT SIKHAKHANE ID NO. 5107300566088 Association: MUSGRAVE TAXI ASSOCIATION (M&M) | 4) Applicant Address: AA 168 UMLAZI TOWNSHIP P.O. UMLAZI DURBAN 4031 |
| 5) Existing Licence Holder: NH SIKHAKHANE ID NO. 4512125600080 | 6) Existing Licence Holder Address: AA 168 UMLAZI TOWNSHIP P.O. UMLAZI DURBAN KWA-ZULU NATAL 4031 |
| 7) Type of application: DECEASED TRANSFER | 8) Operating Licence Number: LKNKZN0124192 |
| 9) Vehicle Type: NOT AVAILABLE | 10) 1 x 12 (SEATED) + 0 (STANDING) |
| 11) Region: DURBAN CENTRAL | |
| 12.1 | <p>0 ROUTE 1</p> <p>INTER-CITY TO MUSGRAVE(BEREA & MORNINGSIDE):</p> <p>From approved Taxi Rank in Pine Steet turn left into Gardiner Street turn right into Smith Street pick up along Smith Street all Commuters intended to be convey to Berea Road and Berea Centre then proceed to (M13) Berea Road pick up and drop-off along Berea Road then turn right into Essenwood Road pick up and drop-off at Musgrave Centre, pick- up and drop -off and proceed then turn right into St Thomas Road pick-up and drop-off then turn left into Musgrave Road and proceed and then pick-up and drop-off along the way till Mitchell Park then turn right into Florida Road pick-up and drop drop-off and proceed into Windermere Road,Mitchell Circle and Pick-up and drop-off then left into 1st Ave then left into Kent Road, pick-up and drop-off at Game City then turn right into (R102)Umgeni Road pick-up and drop-off all commuters intended to be convey into City Centre,Teachers Centre,KwaMashu-Rank.Newlands East Taxi Rank,Wentworth Taxi Rank and the Workshop,proceed into Soldiers Way then proceed into Gardiner Street then turn left into West Street drop-off only and turn left into Aliwal Street then left into Pine Street where the starting point is situated, Rank 115.</p> |
| 12.2 | <p>0 ROUTE 2</p> <p>INTER - CITY TO MITCHELL PARK (MORNING & BEREA):</p> <p>From approved Taxi Rank in Pine Street turn left into Gardiner Street then turn right into Smith Street then right into Field Street,pick-up all commuters intended to be convey to KwaMashu Rank,Teachers Centre,Durban Railway Station,Game City and all the way to Morningside and Berea areas then proceed into Albert Street and proceed into (R102) Umgeni Road pick-up and drop- off at Durban Railway Station pick-up and drop-off then turn left into Kent Road pick-up and drop-off at the Game City proceed into 1st Ave then Mitchell Circle proceed into Florida pick-up and drop-off en route then turn left into Musgrave Road pick-up and drop-off along the route and at Musgrave Centre then proceed and turn left into (M13)Berea Road North pick-up and drop-off then turn right into Botanic Gardens and along Berea Road then proceed into West Street and dropping-off only till turn left into Aliwal Street then left into Pine Street where the starting point is situated, Rank 115.</p> |
| 12.3 | <p>ROUTE 3(i)INTER-CITY TO KENSINGTON HEIGHTS(MORNINGSIDE)</p> <p>from approved Taxi Rank in Pine Street turn left into gardiner Street then turnright into Smith Stret then turn right into Field Street pick-up all commuters intended to be convey to KwaMashu Taxi Rank, Teachers Centre,Standard Bank,Natal Newspapers. Game City Windermere Centre and Morningside Area, then proceed into Albert Street then proceed into 1st Ave pick-up and drop-off proceed to Mitchel Circle right into Burman Drive proceed into St.Mathias Road pick-up and drop-off then turn left into (R102) Umgeni Road then turn left into Salisbury Road then right into StMathias Road and Burman Drive left Goodwill Drive then turn right into Trematon Drive pick-up and drop-off then turn right into Burman Drive to Kensington heights pick-up and drop-off then turn left into North Ridge Road then turn left into Valley View Road and turn left into Trematon Drive proceed along the same route back to City till Epsom Road then proceed according to Route(1) to City Centre,Pine Street Taxi Rank 115.</p> |



transport

Department:
Transport
Province of KwaZulu-Natal

GAZETTE

LGKZNG44-2015-
OCT

REGION: ALL

| | |
|------|---|
| 12.4 | ROUTE 3(ii) INTER-CITY TO KENSINGTON HEIGHT (VIA STAMFORD HILL ROAD): from approved Taxi Rank in Pine Street proceed and follow route(3.i) up to 1st Avenue then Stamford Hill Road and then pick-up and drop-off along the way and then proceed into Percy Osborne Road pick-up and drop-off then cross Goble Road and pick-up and drop-off at Licensing Office Bureau and then proceed and turn left into Windermere Road and turn right into Trematon Drive and follow route(3.i) all the way to Kensington Height and operate as per route(3.i) all the way back to City Centre till Epsom Road then proceed according to route,Pine Street Rank 115. |
| 12.5 | ROUTE 4.1. INTER-CITY TO TOLGATE(GLENWOOD & BEREAS): from approved Taxi Rank in Pine Street turn left into Gardiner Street then turn left into West Street then turn right into Aliwal Street to pick-up and then turn right into Smith Street to pick-up at all Tollgate Bus Stops all commuters intended to be conveyed to Entabeni Hospital, St Augustine Hospital, Glenwood and Davenport Centre, then left to Sdney Road pick-up and drop-off then turn right into (M11) Moore Road pick-up and drop-off then turn left into Brand Road pick-up and drop-off at Davenport Centre then proceed and turn right into McDonald Road then turn right into Chelmsford Road pick-up and drop-off then turn left into Clark Road pick-up and drop-off then turn left into South Ridge Road turn right into Entabeni Hospital to pick-up and drop-off en route till Warwick Avenue and Berea Road at Christian Centre right into Clark Road, left Chelmsford, right Moore Road, left Umbilo Road, right Berea Road, proceed West Street off-loading only till turn left Aliwal Street, left Pine Street Taxi Rank 115. ALTERNATIVE ROUTE from Entabeni Hospital pick-up and turn left into South Ridge Road turn right into Clark Road turn right into Chelmsford Road to pick-up at St Augustine Hospital and en route turn left McDonald Road pick-up and drop-off and at Glenwood Boys High then turn left into Brand Road to pick-up and drop-off at Davenport Centre and en-route till turn right into Moore Road pick-up and drop-off left Umbilo Road right Berea Road proceed to West Street off-loading only till turn left Aliwal Street left into Pine Street Taxi Rank 115. |
| 12.6 | ROUTE 4.2 INTERCITY TO TOLGATE (GLENWOOD & BEREAS) Same route from approved Taxi in Pine Street till Moore as per route 4.1 then proceed along Moore Road pick-up and drop-off at Buxton Centre (Glenwood Village) then turn left into Chelmsford Road pick-up and drop-off at St Augustine Hospital then turn right into Clark Road then left turn into South Ridge Road then turn right into Entabeni Hospital to pick-up and drop-off from Entabeni Hospital operate as per route 4.1 all the way till turn left into Umbilo Road pick-up and drop-up and drop-off then turn right into (M13) Berea Road proceed to West Street off-loading only till turn left into Aliwal Street then turn left into Pine Street where the starting point is situated, Rank 115 |
| 12.7 | ROUTE 4.3 (i) MARKET TO TOLGATE (VIA MOORE ROAD): from approved Taxi Rank in Market Road proceed along Market Road then turn right into Smith Street and left to Sydney Road operate as per route(*4.2) all the way to Entabeni Hospital & St Augustine Hospital |
| 12.8 | ROUTE 4.3(ii) FROM MARKET TO TOLLGATE (VIA BEREAS ROAD): (Morning service only from 04:30 am to 07:45 am) proceed along Market Road then turn right into Smith Street and proceed into (M13) Berea Road and operate as per route 4.2 all the way to Augustine and Entabeni Hospital from Entabeni Hospital operate as the following route (4.3 below) |
| 12.9 | ROUTE 4.3(iii) FROM ENTABENI HOSPITAL: turn left into South Ridge Road then turn right into (M13) Berea Road North pick-up and drop-off then proceed to Old Dutch Road pick-up and drop-off en-route proceed into R102) Alice Street pick-up and drop-off then proceed and turn right into Soldiers Way, off loading only at KwaMashu Taxi rank, Newlands East Taxi Rank, Wentworth Taxi Rank and the Workshop, then proceed into Gardiner Street turn left in West Street to off-load only at Durban Main Post Office then proceed and turn left into Aliwal Street then turn left into Pine Street Taxi Rank 115 |



transport

Department:
Transport
Province of KwaZulu-Natal

GAZETTE

LGKZNG44-2015-
OCT

REGION: ALL

| | |
|--|--|
| 1) Application Number: APP0043538 | 2) Gazette Number: LGKZNG44-2015-OCT |
| 3) Applicant: JT SIKHAKHANE ID NO. 5107300566088 Association: MUSGRAVE TAXI ASSOCIATION (M&M) | 4) Applicant Address: AA 168 UMLAZI TOWNSHIP P.O. UMLAZI DURBAN 4031 |
| 5) Existing Licence Holder: NH SIKHAKHANE ID NO. 4512125600080 | 6) Existing Licence Holder Address: AA 168 UMLAZI TOWNSHIP P.O. UMLAZI DURBAN KWA-ZULU NATAL 4031 |
| 7) Type of application: DECEASED TRANSFER | 8) Operating Licence Number: LKNKZN0124193 |
| 9) Vehicle Type: NOT AVAILABLE | 10) 1 x 14 (SEATED) + 0 (STANDING) |
| 11) Region: DURBAN CENTRAL | |
| 12.1 | <p>0 ROUTE 1</p> <p>INTER-CITY TO MUSGRAVE(BEREA & MORNINGSIDE):</p> <p>From approved Taxi Rank in Pine Street turn left into Gardiner Street turn right into Smith Street pick up along Smith Street all Commuters intended to be convey to Berea Road and Berea Centre then proceed to (M13) Berea Road pick up and drop-off along Berea Road then turn right into Essenwood Road pick up and drop-off at Musgrave Centre, pick- up and drop -off and proceed then turn right into St Thomas Road pick-up and drop-off then turn left into Musgrave Road and proceed and then pick-up and drop-off along the way till Mitchell Park then turn right into Florida Road pick-up and drop drop-off and proceed into Windermere Road,Mitchell Circle and Pick-up and drop-off then left into 1st Ave then left into Kent Road, pick-up and drop-off at Game City then turn right into (R102)Umgeni Road pick-up and drop-off all commuters intended to be convey into City Centre,Teachers Centre,KwaMashu-Rank.Newlands East Taxi Rank,Wentworth Taxi Rank and the Workshop,proceed into Soldiers Way then proceed into Gardiner Street then turn left into West Street drop-off only and turn left into Aliwal Street then left into Pine Street where the starting point is situated, Rank 115.</p> |
| 12.2 | <p>0 ROUTE 2</p> <p>INTER - CITY TO MITCHELL PARK (MORNING & BEREA):</p> <p>From approved Taxi Rank in Pine Street turn left into Gardiner Street then turn right into Smith Street then right into Field Street,pick-up all commuters intended to be convey to KwaMashu Rank,Teachers Centre,Durban Railway Station,Game City and all the way to Morningside and Berea areas then proceed into Albert Street and proceed into (R102) Umgeni Road pick-up and drop- off at Durban Railway Station pick-up and drop-off then turn left into Kent Road pick-up and drop-off at the Game City proceed into 1st Ave then Mitchell Circle proceed into Florida pick-up and drop-off en route then turn left into Musgrave Road pick-up and drop-off along the route and at Musgrave Centre then proceed and turn left into (M13)Berea Road North pick-up and drop-off then turn right into Botanic Gardens and along Berea Road then proceed into West Street and dropping-off only till turn left into Aliwal Street then left into Pine Street where the starting point is situated, Rank 115.</p> |
| 12.3 | <p>ROUTE 3(i)INTER-CITY TO KENSINGTON HEIGHTS(MORNINGSIDE)</p> <p>from approved Taxi Rank in Pine Street turn left into gardiner Street then turnright into Smith Stret then turn right into Field Street pick-up all commuters intended to be convey to KwaMashu Taxi Rank, Teachers Centre,Standard Bank,Natal Newspapers. Game City Windermere Centre and Morningside Area, then proceed into Albert Street then proceed into 1st Ave pick-up and drop-off proceed to Mitchel Circle right into Burman Drive proceed into St.Mathias Road pick-up and drop-off then turn left into (R102) Umgeni Road then turn left into Salisbury Road then right into StMathias Road and Burman Drive left Goodwill Drive then turn right into Trematon Drive pick-up and drop-off then turn right into Burman Drive to Kensington heights pick-up and drop-off then turn left into North Ridge Road then turn left into Valley View Road and turn left into Trematon Drive proceed along the same route back to City till Epsom Road then proceed according to Route(1) to City Centre,Pine Street Taxi Rank 115.</p> |



transport

Department:
Transport
Province of KwaZulu-Natal

GAZETTE

LGKZNG44-2015-
OCT

REGION: ALL

| | |
|------|---|
| 12.4 | ROUTE 3(ii) INTER-CITY TO KENSINGTON HEIGHT (VIA STAMFORD HILL ROAD): from approved Taxi Rank in Pine Street proceed and follow route(3.i) up to 1st Avenue then Stamford Hill Road and then pick-up and drop-off along the way and then proceed into Percy Osborne Road pick-up and drop-off then cross Goble Road and pick-up and drop-off at Licensing Office Bureau and then proceed and turn left into Windermere Road and turn right into Trematon Drive and follow route(3.i) all the way to Kensington Height and operate as per route(3.i) all the way back to City Centre till Epsom Road then proceed according to route,Pine Street Rank 115. |
| 12.5 | ROUTE 4.1. INTER-CITY TO TOLGATE(GLENWOOD & BEREAS): from approved Taxi Rank in Pine Street turn left into Gardiner Street then turn left into West Street then turn right into Aliwal Street to pick-up and then turn right into Smith Street to pick-up at all Tollgate Bus Stops all commuters intended to be conveyed to Entabeni Hospital, St Augustine Hospital, Glenwood and Davenport Centre, then left to Sdney Road pick-up and drop-off then turn right into (M11) Moore Road pick-up and drop-off then turn left into Brand Road pick-up and drop off at Davenport Centre then proceed and turn right into McDonald Road then turn right into Chelmsford Road pick-up and drop-off then turn left into Clark Road pick-up and drop-off then turn left into South Ridge Road turn right into Entabeni Hospital to pick-up and drop-off en route till Warwick Avenue and Berea Road at Christian Centre right into Clark Road, left Chelmsford, right Moore Road, left Umbilo Road, right Berea Road, proceed West Street off-loading only till turn left Aliwal Street, left Pine Street Taxi Rank 115. ALTERNATIVE ROUTE from Entabeni Hospital pick-up and turn left into South Ridge Road turn right into Clark Road turn right into Chelmsford Road to pick-up at St Augustine Hospital and en route turn left McDonald Road pick-up and drop-off and at Glenwood Boys High then turn left into Brand Road to pick-up and drop-off at Davenport Centre and en-route till turn right into Moore Road pick-up and drop-off left Umbilo Road right Berea Road proceed to West Street off-loading only till turn left Aliwal Street left into Pine Street Taxi Rank 115. |
| 12.6 | ROUTE 4.2 INTERCITY TO TOLGATE (GLENWOOD & BEREAS) Same route from approved Taxi in Pine Street till Moore as per route 4.1 then proceed along Moore Road pick-up and drop-off at Buxton Centre (Glenwood Village) then turn left into Chelmsford Road pick-up and drop-off at St Augustine Hospital then turn right into Clark Road then left turn into South Ridge Road then turn right into Entabeni Hospital to pick-up and drop-off from Entabeni Hospital operate as per route 4.1 all the way till turn left into Umbilo Road pick-up and drop-up and drop-off then turn right into (M13) Berea Road proceed to West Street off-loading only till turn left into Aliwal Street then turn left into Pine Street where the starting point is situated, Rank 115 |
| 12.7 | ROUTE 4.3 (i) MARKET TO TOLGATE (VIA MOORE ROAD): from approved Taxi Rank in Market Road proceed along Market Road then turn right into Smith Street and left to Sydney Road operate as per route(*4.2) all the way to Entabeni Hospital & St Augustine Hospital |
| 12.8 | ROUTE 4.3(ii) FROM MARKET TO TOLLGATE (VIA BEREAS ROAD): (Morning service only from 04:30 am to 07:45 am) proceed along Market Road then turn right into Smith Street and proceed into (M13) Berea Road and operate as per route 4.2 all the way to Augustine and Entabeni Hospital from Entabeni Hospital operate as the following route (4.3 below) |
| 12.9 | ROUTE 4.3(iii) FROM ENTABENI HOSPITAL: turn left into South Ridge Road then turn right into (M13) Berea Road North pick-up and drop-off then proceed to Old Dutch Road pick-up and drop-off en-route proceed into R102) Alice Street pick-up and drop-off then proceed and turn right into Soldiers Way, off loading only at KwaMashu Taxi rank, Newlands East Taxi Rank, Wentworth Taxi Rank and the Workshop, then proceed into Gardiner Street turn left in West Street to off-load only at Durban Main Post Office then proceed and turn left into Aliwal Street then turn left into Pine Street Taxi Rank 115 |


IMPORTANT *Information* from Government Printing Works

Dear Valued Customers,

Government Printing Works has implemented rules for completing and submitting the electronic Adobe Forms when you, the customer, submits your notice request.

Please take note of these guidelines when completing your form.

GPW Business Rules

- 
1. No hand written notices will be accepted for processing, this includes Adobe forms which have been completed by hand.
 2. Notices can only be submitted in Adobe electronic form format to the email submission address submit.egazette@gpw.gov.za. This means that any notice submissions not on an Adobe electronic form that are submitted to this mailbox will be **rejected**. National or Provincial gazette notices, where the Z95 or Z95Prov must be an Adobe form but the notice content (body) will be an attachment.
 3. Notices brought into GPW by "walk-in" customers on electronic media can only be submitted in Adobe electronic form format. This means that any notice submissions not on an Adobe electronic form that are submitted by the customer on electronic media will be **rejected**. National or Provincial gazette notices, where the Z95 or Z95Prov must be an Adobe form but the notice content (body) will be an attachment.
 4. All customers who walk in to GPW that wish to submit a notice that is not on an electronic Adobe form will be routed to the Contact Centre where the customer will be taken through the completion of the form by a GPW representative. Where a customer walks into GPW with a stack of hard copy notices delivered by a messenger on behalf of a newspaper the messenger must be referred back to the sender as the submission does not adhere to the submission rules.
 5. All notice submissions that do not comply with point 2 will be charged full price for the notice submission.
 6. The current cut-off of all Gazette's remains unchanged for all channels. (Refer to the GPW website for submission deadlines – www.gpwonline.co.za)
 7. Incorrectly completed forms and notices submitted in the wrong format will be rejected to the customer to be corrected and resubmitted. Assistance will be available through the Contact Centre should help be required when completing the forms. (012-748 6200 or email info.egazette@gpw.gov.za)
 8. All re-submissions by customers will be subject to the above cut-off times.
 9. All submissions and re-submissions that miss the cut-off will be rejected to the customer to be submitted with a new publication date.
 10. Information on forms will be taken as the primary source of the notice to be published. Any instructions that are on the email body or covering letter that contradicts the notice form content will be ignored.

You are therefore advised that effective from **Monday, 18 May 2015** should you not comply with our new rules of engagement, all notice requests will be rejected by our new system.

Furthermore, the fax number **012- 748 6030** will also be **discontinued** from this date and customers will only be able to submit notice requests through the email address submit.egazette@gpw.gov.za.

