



KWAZULU-NATAL PROVINCE
KWAZULU-NATAL PROVINSIE
ISIFUNDAZWE SA KWAZULU-NATALI

Provincial Gazette • Provinsiale Koerant • Igazethi Yesifundazwe

(Registered at the post office as a newspaper) • (As 'n nuusblad by die poskantoor geregistreer)
(Irejistiwee njengephephandaba eposihhovisi)

PIETERMARITZBURG

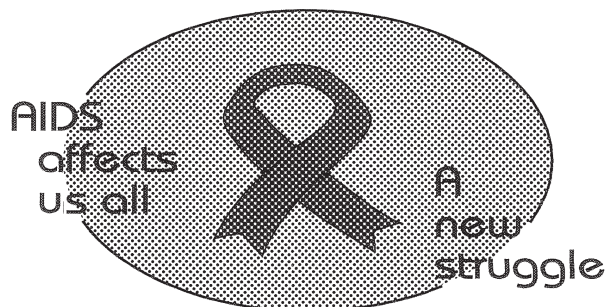
Vol. 10

18 AUGUST 2016
18 AUGUSTUS 2016
18 KUNCWABA 2016

No. 1718

PART 1 OF 2

We all have the power to prevent AIDS



**AIDS
HELPLINE**

0800 012 322

DEPARTMENT OF HEALTH

Prevention is the cure

N.B. The Government Printing Works will not be held responsible for the quality of "Hard Copies" or "Electronic Files" submitted for publication purposes

ISSN 1994-4558



9 771994 455008

01718



IMPORTANT NOTICE:

THE GOVERNMENT PRINTING WORKS WILL NOT BE HELD RESPONSIBLE FOR ANY ERRORS THAT MIGHT OCCUR DUE TO THE SUBMISSION OF INCOMPLETE / INCORRECT / ILLEGIBLE COPY.

No FUTURE QUERIES WILL BE HANDLED IN CONNECTION WITH THE ABOVE.

CONTENTS

Gazette *Page*
No. *No.*

GENERAL NOTICES • ALGEMENE KENNISGEWINGS

| | | | |
|----|---|------|----|
| 57 | Land Reform (Labour Tenants) Act (3/1996): Portion 2 of Uitvluigt 1875 | 1718 | 11 |
| 58 | Land Reform (Labour Tenants) Act (3/1996): Sub 5 of the Farm Buckan No. 14858 | 1718 | 13 |
| 59 | Land Reform (Labour Tenants) Act 1996 (Act 3): Department of Rural Development and Land Reform | 1718 | 14 |
| 60 | Land Reform (Labour Tenants) (3/1996): Department of Rural Development and Land Reform: Application in terms of Land Reform (Labour Tenant Act, 1996) | 1718 | 15 |
| 61 | Land Reform (Labour Tenants) Act (3/1996): Sub 1 of Geehoud Boom No. 6450 | 1718 | 16 |
| 62 | Land Reform (Labour Tenants) (3/1996): Department of Rural Development and Land Reform: Application in terms of Land Reform (Labour Tenant Act, 1996) | 1718 | 17 |
| 63 | Land Reform (Labour Tenants) (3/1996): Department of Rural Development and Land Reform: Application in terms of Land Reform (Labour Tenant Act, 1996) | 1718 | 18 |
| 64 | Land Reform (Labour Tenants) Act (3/1996): Portion 19, Remaining extent of Umlaas Bridge Farm Number 902 1718 | 1718 | 19 |
| 65 | Land Reform (Labour Tenants) (3/1996): Department of Rural Development and Land Reform: Application in terms of Land Reform (Labour Tenant Act, 1996) | 1718 | 20 |
| 66 | Land Reform (Labour Tenants) Act (3/1996): Portion 0 (remaining extent) of Mount Park 9887 | 1718 | 21 |
| 25 | Road Carrier Permits: KwaZulu-Natal | 1718 | 22 |

MUNICIPAL NOTICES • MUNISIPALE KENNISGEWINGS

| | | | |
|-----|--|------|-----|
| 112 | Housing Act (63/1997): Notice of expropriation | 1718 | 104 |
| 113 | Housing Act (63/1997): Various land owners as per list | 1718 | 117 |
| 114 | Local Government: Municipal Property Rates Act, 2004: Imbabazane Local Municipality: Municipal Property Rates By-law | 1718 | 139 |

IMPORTANT ANNOUNCEMENT

Closing times for the **ORDINARY WEEKLY** **2016** *KWAZULU-NATAL PROVINCIAL GAZETTE*

*The closing time is **15:00** sharp on the following days:*

- 26 April 2016, Tuesday for the issue of Thursday 05 May 2016
- 05 May 2016, Thursday for the issue of Thursday 12 May 2016
- 12 May 2016, Thursday for the issue of Thursday 19 May 2016
- 19 May 2016, Thursday for the issue of Thursday 26 May 2016
- 26 May 2016, Thursday for the issue of Thursday 02 June 2016
- 02 June 2016, Thursday for the issue of Thursday 09 June 2016
- 09 June 2016, Thursday for the issue of Thursday 16 June 2016
- 15 June 2016, Wednesday for the issue of Thursday 23 June 2016
- 23 June 2016, Thursday for the issue of Thursday 30 June 2016
- 30 June 2016, Thursday for the issue of Thursday 07 July 2016
- 07 July 2016, Thursday for the issue of Thursday 14 July 2016
- 14 July 2016, Thursday for the issue of Thursday 21 July 2016
- 21 July 2016, Thursday for the issue of Thursday 28 July 2016
- 28 July 2016, Thursday for the issue of Thursday 04 August 2016
- 03 August 2016, Wednesday for the issue of Thursday 11 August 2016
- 11 August 2016, Thursday for the issue of Thursday 18 August 2016
- 18 August 2016, Thursday for the issue of Thursday 25 August 2016
- 25 August 2016, Thursday for the issue of Thursday 01 September 2016
- 01 September 2016, Thursday for the issue of Thursday 08 September 2016
- 08 September 2016, Thursday for the issue of Thursday 15 September 2016
- 15 September 2016, Thursday for the issue of Thursday 22 September 2016
- 22 September 2016, Thursday for the issue of Thursday 29 September 2016
- 29 September 2016, Thursday for the issue of Thursday 06 October 2016
- 06 October 2016, Thursday for the issue of Thursday 13 October 2016
- 13 October 2016, Thursday for the issue of Thursday 20 October 2016
- 20 October 2016, Thursday for the issue of Thursday 27 October 2016
- 27 October 2016, Thursday for the issue of Thursday 03 November 2016
- 03 November 2016, Thursday for the issue of Thursday 10 November 2016
- 10 November 2016, Thursday for the issue of Thursday 17 November 2016
- 17 November 2016, Thursday for the issue of Thursday 24 November 2016
- 24 November 2016, Thursday for the issue of Thursday 01 December 2016
- 01 December 2016, Thursday for the issue of Thursday 08 December 2016
- 08 December 2016, Thursday for the issue of Thursday 15 December 2016
- 14 December 2016, Wednesday for the issue of Thursday 22 December 2016
- 21 December 2016, Wednesday for the issue of Thursday 29 December 2016

LIST OF TARIFF RATES FOR PUBLICATION OF NOTICES

COMMENCEMENT: 1 APRIL 2016

NATIONAL AND PROVINCIAL

Notice sizes for National, Provincial & Tender gazettes 1/4, 2/4, 3/4, 4/4 per page. Notices submitted will be charged at R1000 per full page, pro-rated based on the above categories.

| Pricing for National, Provincial - Variable Priced Notices | | |
|--|--------------------------|---------------|
| Notice Type | Page Space | New Price (R) |
| Ordinary National, Provincial | 1/4 - Quarter Page | 250.00 |
| Ordinary National, Provincial | 2/4 - Half Page | 500.00 |
| Ordinary National, Provincial | 3/4 - Three Quarter Page | 750.00 |
| Ordinary National, Provincial | 4/4 - Full Page | 1000.00 |

EXTRA-ORDINARY

All Extra-ordinary National and Provincial gazette notices are non-standard notices and attract a variable price based on the number of pages submitted.

The pricing structure for National and Provincial notices which are submitted as **Extra ordinary submissions** will be charged at **R3000** per page.

GOVERNMENT PRINTING WORKS - BUSINESS RULES

The **Government Printing Works (GPW)** has established rules for submitting notices in line with its electronic notice processing system, which requires the use of electronic *Adobe Forms*. Please ensure that you adhere to these guidelines when completing and submitting your notice submission.

CLOSING TIMES FOR ACCEPTANCE OF NOTICES

1. The *Government Gazette* and *Government Tender Bulletin* are weekly publications that are published on Fridays and the closing time for the acceptance of notices is strictly applied according to the scheduled time for each gazette.
2. Please refer to the Submission Notice Deadline schedule in the table below. This schedule is also published online on the Government Printing works website www.gpwonline.co.za

All re-submissions will be subject to the standard cut-off times.

All notices received after the closing time will be rejected.

| Government Gazette Type | Publication Frequency | Publication Date | Submission Deadline | Cancellations Deadline |
|---|----------------------------------|--|--|--|
| National Gazette | Weekly | Friday | Friday 15h00 for next Friday | Tuesday, 12h00 - 3 days prior to publication |
| Regulation Gazette | Weekly | Friday | Friday 15h00, to be published the following Friday | Tuesday, 12h00 - 3 days prior to publication |
| Petrol Price Gazette | As required | First Wednesday of the month | One week before publication | 3 days prior to publication |
| Road Carrier Permits | Weekly | Friday | Thursday 15h00, to be published the following Friday | 3 days prior to publication |
| Unclaimed Monies (justice, labour or lawyers) | January / As required 2 per year | Any | 15 January / As required | 3 days prior to publication |
| Parliament (acts, white paper, green paper) | As required | Any | | 3 days prior to publication |
| Manuals | As required | Any | None | None |
| State of Budget (National Treasury) | Monthly | Any | 7 days prior to publication | 3 days prior to publication |
| Legal Gazettes A, B and C | Weekly | Friday | One week before publication | Tuesday, 12h00 - 3 days prior to publication |
| Tender Bulletin | Weekly | Friday | Friday 15h00 for next Friday | Tuesday, 12h00 - 3 days prior to publication |
| Gauteng | Weekly | Wednesday | Two weeks before publication | 3 days after submission deadline |
| Eastern Cape | Weekly | Monday | One week before publication | 3 days prior to publication |
| Northern Cape | Weekly | Monday | One week before publication | 3 days prior to publication |
| North West | Weekly | Tuesday | One week before publication | 3 days prior to publication |
| KwaZulu-Natal | Weekly | Thursday | One week before publication | 3 days prior to publication |
| Limpopo | Weekly | Friday | One week before publication | 3 days prior to publication |
| Mpumalanga | Weekly | Friday | One week before publication | 3 days prior to publication |
| Gauteng Liquor License Gazette | Monthly | Wednesday before the First Friday of the month | Two weeks before publication | 3 days after submission deadline |
| Northern Cape Liquor License Gazette | Monthly | First Friday of the month | Two weeks before publication | 3 days after submission deadline |
| National Liquor License Gazette | Monthly | First Friday of the month | Two weeks before publication | 3 days after submission deadline |
| Mpumalanga Liquor License Gazette | 2 per month | Second & Fourth Friday | One week before | 3 days prior to publication |

GOVERNMENT PRINTING WORKS - BUSINESS RULES**NOTICE SUBMISSION PROCESS**

3. Download the latest *Adobe* form, for the relevant notice to be placed, from the **Government Printing Works** website www.gpwonline.co.za.
4. The *Adobe* form needs to be completed electronically using *Adobe Acrobat / Acrobat Reader*. Only electronically completed *Adobe* forms will be accepted. No printed, handwritten and/or scanned *Adobe* forms will be accepted.
5. The completed electronic *Adobe* form has to be submitted via email to submit.egazette@gpw.gov.za. The form needs to be submitted in its original electronic *Adobe* format to enable the system to extract the completed information from the form for placement in the publication.
6. Each notice submission should be sent as a single email. The email should contain **all documentation relating to a particular notice submission**, each as a separate attachment:
 - 6.1. Electronically completed *Adobe* form, specific to the type of notice that is to be placed.
 - 6.1.1. For National *Government Gazette* or *Provincial Gazette* notices, the notices must be accompanied by an electronic Z95 or Z95Prov *Adobe* form
 - 6.1.2. The notice content (body copy) **MUST** be a separate attachment.
 - 6.2. Proof of Payment / Purchase Order: **Government Printing Works** account customer must include a copy of their Purchase Order. **Non-Government Printing Works** account customer needs to submit the proof of payment for the notice
 - 6.3. Where separate notice content is applicable (Z95, Z95 Prov and TForm 3, it should also be attached as a separate attachment. (See specifications below, point 11).
 - 6.4. Any additional notice information if applicable.
7. The electronic *Adobe* form will be taken as the primary source for the notice information to be published. Instructions that are on the email body or covering letter that contradicts the notice form content will not be considered. The information submitted on the electronic *Adobe* form will be published as-is.
8. To avoid duplicated publication of the same notice and double billing, Please submit your notice **ONLY ONCE**.
9. Notices brought to **GPW** by "walk-in" customers on electronic media can only be submitted in *Adobe* electronic form format. All "walk-in" customers with notices that are not on electronic *Adobe* forms will be routed to the Contact Centre where they will be assisted to complete the forms in the required format.
10. Should a customer submit a bulk submission of hard copy notices delivered by a messenger on behalf of any organisation e.g. newspaper publisher, the messenger will be referred back to the sender as the submission does not adhere to the submission rules.

GOVERNMENT PRINTING WORKS - BUSINESS RULES**COPY (SEPARATE NOTICE CONTENT DOCUMENT)**

11. Where the copy is part of a separate attachment document for Z95, Z95Prov and TForm03
 - 11.1. Copy of notices must be supplied in a separate document and may not constitute part of any covering letter, purchase order, proof of payment or other attached documents.

The content document should contain only one notice. (You may include the different translations of the same notice in the same document).
 - 11.2. The notice should be set on an A4 page, with margins and fonts set as follows:

Page size = A4 Portrait with page margins: Top = 40mm, LH/RH = 16mm, Bottom = 40mm;
Use font size: Arial or Helvetica 10pt with 11pt line spacing;

Page size = A4 Landscape with page margins: Top = 16mm, LH/RH = 40mm, Bottom = 16mm;
Use font size: Arial or Helvetica 10pt with 11pt line spacing;

CANCELLATIONS

12. Cancellation of notice submissions are accepted by **GPW** according to the deadlines stated in the table above in point 2. Non-compliance to these deadlines will result in your request being failed. Please pay special attention to the different deadlines for each gazette. Please note that any notices cancelled after the cancellation deadline will be published and charged at full cost.
13. Requests for cancellation must be sent by the original sender of the notice and must be accompanied by the relevant notice reference number (N-) in the email body.

AMENDMENTS TO NOTICES

14. With effect from 01 October 2015, **GPW** will not longer accept amendments to notices. The cancellation process will need to be followed according to the deadline and a new notice submitted thereafter for the next available publication date.

REJECTIONS

15. All notices not meeting the submission rules will be rejected to the customer to be corrected and resubmitted. Assistance will be available through the Contact Centre should help be required when completing the forms. (012-748 6200 or email info.egazette@gpw.gov.za). Reasons for rejections include the following:
 - 15.1. Incorrectly completed forms and notices submitted in the wrong format, will be rejected.
 - 15.2. Any notice submissions not on the correct *Adobe* electronic form, will be rejected.
 - 15.3. Any notice submissions not accompanied by the proof of payment / purchase order will be rejected and the notice will not be processed.
 - 15.4. Any submissions or re-submissions that miss the submission cut-off times will be rejected to the customer. The Notice needs to be re-submitted with a new publication date.

GOVERNMENT PRINTING WORKS - BUSINESS RULES**APPROVAL OF NOTICES**

16. Any notices other than legal notices are subject to the approval of the Government Printer, who may refuse acceptance or further publication of any notice.
17. No amendments will be accepted in respect to separate notice content that was sent with a Z95 or Z95Prov notice submissions. The copy of notice in layout format (previously known as proof-out) is only provided where requested, for Advertiser to see the notice in final Gazette layout. Should they find that the information submitted was incorrect, they should request for a notice cancellation and resubmit the corrected notice, subject to standard submission deadlines. The cancellation is also subject to the stages in the publishing process, i.e. If cancellation is received when production (printing process) has commenced, then the notice cannot be cancelled.

GOVERNMENT PRINTER INDEMNIFIED AGAINST LIABILITY

18. The Government Printer will assume no liability in respect of—
 - 18.1. any delay in the publication of a notice or publication of such notice on any date other than that stipulated by the advertiser;
 - 18.2. erroneous classification of a notice, or the placement of such notice in any section or under any heading other than the section or heading stipulated by the advertiser;
 - 18.3. any editing, revision, omission, typographical errors or errors resulting from faint or indistinct copy.

LIABILITY OF ADVERTISER

19. Advertisers will be held liable for any compensation and costs arising from any action which may be instituted against the Government Printer in consequence of the publication of any notice.

CUSTOMER INQUIRIES

Many of our customers request immediate feedback/confirmation of notice placement in the gazette from our Contact Centre once they have submitted their notice – While **GPW** deems it one of their highest priorities and responsibilities to provide customers with this requested feedback and the best service at all times, we are only able to do so once we have started processing your notice submission.

GPW has a 2-working day turnaround time for processing notices received according to the business rules and deadline submissions.

Please keep this in mind when making inquiries about your notice submission at the Contact Centre.

20. Requests for information, quotations and inquiries must be sent to the Contact Centre **ONLY**.
21. Requests for Quotations (RFQs) should be received by the Contact Centre at least **2 working days** before the submission deadline for that specific publication.

GOVERNMENT PRINTING WORKS - BUSINESS RULES

PAYMENT OF COST

22. The Request for Quotation for placement of the notice should be sent to the Gazette Contact Centre as indicated above, prior to submission of notice for advertising.
23. Payment should then be made, or Purchase Order prepared based on the received quotation, prior to the submission of the notice for advertising as these documents i.e. proof of payment or Purchase order will be required as part of the notice submission, as indicated earlier.
24. Where there is any doubt about the cost of publication of a notice, and in the case of copy, an enquiry, accompanied by the relevant copy, should be addressed to the Gazette Contact Centre, **Government Printing Works**, Private Bag X85, Pretoria, 0001 email: info.egazette@gpw.gov.za before publication.
25. Overpayment resulting from miscalculation on the part of the advertiser of the cost of publication of a notice will not be refunded, unless the advertiser furnishes adequate reasons why such miscalculation occurred. In the event of underpayments, the difference will be recovered from the advertiser, and future notice(s) will not be published until such time as the full cost of such publication has been duly paid in cash or electronic funds transfer into the **Government Printing Works** banking account.
26. In the event of a notice being cancelled, a refund will be made only if no cost regarding the placing of the notice has been incurred by the **Government Printing Works**.
27. The **Government Printing Works** reserves the right to levy an additional charge in cases where notices, the cost of which has been calculated in accordance with the List of Fixed Tariff Rates, are subsequently found to be excessively lengthy or to contain overmuch or complicated tabulation.

PROOF OF PUBLICATION

28. Copies of any of the *Government Gazette* or *Provincial Gazette* can be downloaded from the **Government Printing Works** website www.gpwonline.co.za free of charge, should a proof of publication be required.
29. Printed copies may be ordered from the Publications department at the ruling price. The **Government Printing Works** will assume no liability for any failure to post or for any delay in despatching of such *Government Gazette(s)*.

GOVERNMENT PRINTING WORKS CONTACT INFORMATION

Physical Address:

Government Printing Works
149 Bosman Street
Pretoria

Postal Address:

Private Bag X85
Pretoria
0001

GPW Banking Details:

Bank: ABSA Bosman Street
Account No.: 405 7114 016
Branch Code: 632-005

For Gazette and Notice submissions: Gazette Submissions:

For queries and quotations, contact: Gazette Contact Centre:

E-mail: submit.egazette@gpw.gov.za

E-mail: info.egazette@gpw.gov.za

Tel: 012-748 6200

Contact person for subscribers: Mrs M. Toka:

E-mail: subscriptions@gpw.gov.za

Tel: 012-748-6066 / 6060 / 6058

Fax: 012-323-9574

GENERAL NOTICES • ALGEMENE KENNISGEWINGS

NOTICE 57 OF 2016

DEPARTMENT OF RURAL DEVELOPMENT AND LAND REFORM
GENERAL NOTICE

APPLICATION IN TERMS OF LAND REFORM (LABOUR TENANT ACT.1996)

It is hereby given for general information that in terms of section 17 (1) of the Land Reform (Labour Tenants) Act 1996 (Act 3) the application for the acquisition of Land mentioned in the schedule has been lodged with the Director- General.

SCHEDULE

Applicants:

| NO. | NAME AND SURNAME | ID NUMBER |
|-----|---------------------------|------------------|
| 1 | Sibiya Sakephi | 410130 5336 08 5 |
| 2 | Zondi Phumangelanga | 420520 5317 08 5 |
| 3 | Ndlovu Richard Zingelwayo | 430729 5148 08 9 |
| 4 | Langa Dlebezakhe | 441228 5369 08 1 |
| 5 | Zondi Sipho Michion | 610901 5839 08 0 |
| 6 | Mpanza Bhekimpi | 541010 5505 08 1 |
| 7 | Mpanza Nyoko Zebron | 620910 5584 08 1 |
| 8 | Khanyile Jabulani | 521025 5406 08 4 |
| 9 | Mpanza Linda | 541010 5505 08 1 |
| 10 | Malinga Thembi | 640625 0500 08 2 |
| 11 | Gwala Jabulile | 640725 0711 08 3 |
| 12 | Mdlolo Nono | 64042 5444 08 6 |
| 13 | Malinga Mzwakhe | 540221 5524 08 5 |
| 14 | Mkhize Gcina | 521127 5229 08 4 |
| 15 | Khumalo Thandi M. | 620225 0531 08 0 |
| 16 | Radebe Fakazile J. | 380109 0265 08 1 |

| | | |
|----|-----------------------------|------------------|
| 17 | Xulu Bantu | 351012 5145 08 1 |
| 18 | Zondi Phumangekakhe Amos P. | 420520 5317 08 5 |
| 19 | Sibiya Sakephi | 410130 5336 08 5 |

| | |
|---|----------------------------|
| Property description of the affected Land | PORTION 2 OF UITVLUIT 1875 |
| Servitude | Unknown |
| District | Umshwathi |
| Province | KwaZulu Natal |

| | |
|--------------|---|
| Date | 06/07/2016 |
| Submitted By |  |

NOTICE 58 OF 2016


DEPARTMENT OF RURAL DEVELOPMENT AND LAND REFORM
APPLICATION IN TERMS OF LAND REFORM (LABOUR TENANT ACT.1996)

It is hereby given for general information that in terms of section 17 (1) of the Land Reform (Labour Tenants) Act 1996 (Act 3) the application for the acquisition of Land mentioned in the schedule has been lodged with the Director- General.

SCHEDULE**Applicants:**

| NO. | NAME AND SURNAME | ID NUMBER |
|-----|------------------|------------------|
| 1. | Mkhize Wish K. | 380310 5129 08 8 |
| 2. | Mncwabe Elsie S. | 460530 0173 08 7 |
| 3. | Mncwabe Gabisile | 650616 0278 08 1 |

| | |
|---|------------------------------------|
| Property description of the affected Land | Sub 5 of the farm Buckan No. 14858 |
| Servitude | N/A |
| District | Richmond |
| Province | KwaZulu-Natal |

| | |
|--------------|---|
| Date | 04/07/2016 |
| Submitted By |  |

NOTICE 59 OF 2016


DEPARTMENT OF RURAL DEVELOPMENT AND LAND REFORM
APPLICATION IN TERMS OF LAND REFORM (LABOUR TENANT ACT.1996)

It is hereby given for general information that in terms of section 17 (1) of the Land Reform (Labour Tenants) Act 1996 (Act 3) the application for the acquisition of Land mentioned in the schedule has been lodged with the Director- General.

SCHEDULE**Applicants:**

| NO. | NAME AND SURNAME | ID NUMBER |
|-----|---------------------------|------------------|
| 1. | Ngubane Ngqengqethu | 450811 0198 08 0 |
| 2. | Soni Alice Zoneli | 610304 0384 08 9 |
| 3. | Ngubane Bhekukufa Michael | 590426 5570 08 0 |
| 4. | Mkhize Qondeni Rose | 501202 0619 08 1 |
| 5. | Shange Mzwothuli | 201010 5519 08 6 |

| | |
|---|---|
| Property description of the affected Land | Portion 2 And 4 Of The Farm Atholdene No. 13410 |
| Servitude | N/A |
| District | Mkhambathini |
| Province | KwaZulu-Natal |

| | |
|--------------|---|
| Date | 04/07/2016 |
| Submitted By |  |

NOTICE 60 OF 2016


**rural development
& land reform**

 Department
Rural Development and Land Reform
REPUBLIC OF SOUTH AFRICA

 199 Pietermaritz Street, Pietermaritzburg 3200 Tel (033) 392 0650 Fax (033) 3943753 EMAIL:
sphelele.ncanana@drdlr.gov.za
DEPARTMENT OF RURAL DEVELOPMENT AND LAND REFORM
APPLICATION IN TERMS OF LAND REFORM (LABOUR TENANT ACT.1996)

It is hereby given for general information that in terms of section 17 (1) of the Land Reform (Labour Tenants) Act 1996 (Act 3) the application for the acquisition of Land mentioned in the schedule has been lodged with the Director- General.

SCHEDULE
Applicants:

| NO. | NAME AND SURNAME | ID NUMBER |
|-----|----------------------------|------------------|
| 1. | Nzimande Banonosi | 450219 5438 08 1 |
| 2. | Nzimande Masolina Bernard | 421010 5731 08 8 |
| 3. | Mkhize Funizwe Matthews | 621295352080 |
| 4. | Nzimande Mlandelwa Andreas | 460904 5377 03 5 |

| | |
|---|--|
| Property description of the affected Land | Portion 0 (remaining extent) of the farm Delectable Dale No. 14433 |
| Servitude | N/A |
| District | Richmond |
| Province | KwaZulu-Natal |

| | |
|--------------|------------|
| Date | 24/07/2016 |
| Submitted By | |

NOTICE 61 OF 2016

DEPARTMENT OF RURAL DEVELOPMENT AND LAND REFORM
APPLICATION IN TERMS OF LAND REFORM (LABOUR TENANT ACT.1996)

It is hereby given for general information that in terms of section 17 (1) of the Land Reform (Labour Tenants) Act 1996 (Act 3) the application for the acquisition of Land mentioned in the schedule has been lodged with the Director- General.

SCHEDULE**Applicants:**

| NO. | NAME AND SURNAME | ID NUMBER |
|-----|---------------------------|------------------|
| 1. | Hlongwane Mhlupheki Jerry | 400913 5231 08 9 |
| 2. | Mchunu Mhambi T | 440202 5334 08 1 |

| | |
|---|-------------------------------|
| Property description of the affected Land | Sub 1 Of Geehoud Boom No 6450 |
| Servitude | N/A |
| District | Mpofana |
| Province | KwaZulu-Natal |

| | |
|--------------|---|
| Date | 24/07/2016 |
| Submitted By |  |

NOTICE 62 OF 2016


**rural development
& land reform**

 Department
Rural Development and Land Reform
REPUBLIC OF SOUTH AFRICA

 199 Pietermaritz Street, Pietermaritzburg 3200 Tel (033) 392 0650 Fax (033) 3943753 EMAIL:
sphelele.ncanana@drdlr.gov.za
DEPARTMENT OF RURAL DEVELOPMENT AND LAND REFORM
APPLICATION IN TERMS OF LAND REFORM (LABOUR TENANT ACT.1996)

It is hereby given for general information that in terms of section 17 (1) of the Land Reform (Labour Tenants) Act 1996 (Act 3) the application for the acquisition of Land mentioned in the schedule has been lodged with the Director- General.

SCHEDULE
Applicants:

| NO. | NAME AND SURNAME | ID NUMBER |
|-----|-------------------------|------------------|
| 1. | Hlongwa Bhekokwakhe | 540704 5714 08 8 |
| 2. | Hlongwa Madedlela | 240610 511 08 7 |
| 3. | Mncwabe Thembi | 520225 0669 08 9 |
| 4. | Phakathi Vusumuzi Elias | 630402 5780 08 1 |

| | |
|---|--|
| Property description of the affected Land | Sub 1 Of Landgroot No. 14135 Of Ingomankulu Farm |
| Servitude | N/A |
| District | Mkhambathini |
| Province | KwaZulu-Natal |

| | |
|--------------|------------|
| Date | 07/07/2016 |
| Submitted By | |

NOTICE 63 OF 2016


**rural development
& land reform**

 Department
Rural Development and Land Reform
REPUBLIC OF SOUTH AFRICA

 199 Pietermaritz Street, Pietermaritzburg 3200 Tel (033) 392 0650 Fax (033) 3943753 EMAIL:
sphelele.ncanana@drdlr.gov.za
DEPARTMENT OF RURAL DEVELOPMENT AND LAND REFORM
APPLICATION IN TERMS OF LAND REFORM (LABOUR TENANT ACT.1996)

It is hereby given for general information that in terms of section 17 (1) of the Land Reform (Labour Tenants) Act 1996 (Act 3) the application for the acquisition of Land mentioned in the schedule has been lodged with the Director- General.

SCHEDULE
Applicant:

| NO. | NAME AND SURNAME | ID NUMBER |
|-----|-------------------|------------------|
| 1. | Dlamini Elliot Fo | 611003 5685 08 6 |

| | |
|---|---------------|
| Property description of the affected Land | Rafiki Estate |
| Servitude | N/A |
| District | Umngeni |
| Province | KwaZulu-Natal |

| | |
|--------------|------------|
| Date | 04/07/2016 |
| Submitted By | |

NOTICE 64 OF 2016


DEPARTMENT OF RURAL DEVELOPMENT AND LAND REFORM
APPLICATION IN TERMS OF LAND REFORM (LABOUR TENANT ACT.1996)

It is hereby given for general information that in terms of section 17 (1) of the Land Reform (Labour Tenants) Act 1996 (Act 3) the application for the acquisition of Land mentioned in the schedule has been lodged with the Director- General.

SCHEDULE**Applicants:**

| NO. | NAME AND SURNAME | ID NUMBER |
|-----|---------------------|------------------|
| 1. | Shozi Bhekinzondo | 390710 5306 08 1 |
| 2. | Phakathi Magielsie | 400210 0369 08 3 |
| 3. | Phakathi Jimboyi | 370814 5229 08 9 |
| 4. | Khanyile Kumelelani | 300710 0290 08 1 |

| | |
|---|--|
| Property description of the affected Land | Portion 19 Remaining Extent of Umlaas Bridge Farm Number 902 |
| Servitude | N/A |
| District | Mkhambathini |
| Province | KwaZulu-Natal |

| | |
|--------------|---|
| Date | 04/07/2016 |
| Submitted By |  |

NOTICE 65 OF 2016


**rural development
& land reform**

 Department
Rural Development and Land Reform
REPUBLIC OF SOUTH AFRICA

 199 Pietermaritz Street, Pietermaritzburg 3200 Tel (033) 392 0650 Fax (033) 3943753 EMAIL:
sphelele.ncanana@drdlr.gov.za
DEPARTMENT OF RURAL DEVELOPMENT AND LAND REFORM
APPLICATION IN TERMS OF LAND REFORM (LABOUR TENANT ACT.1996)

It is hereby given for general information that in terms of section 17 (1) of the Land Reform (Labour Tenants) Act 1996 (Act 3) the application for the acquisition of Land mentioned in the schedule has been lodged with the Director- General.

SCHEDULE
Applicants:

| NO. | NAME AND SURNAME | ID NUMBER |
|-----|--------------------------|------------------|
| 1. | Phakathi Hlalakabi David | 530302 5739 08 0 |
| 2. | Phakathi Paul Muzongekho | 450130 5300 08 2 |
| 3. | Conco Mbekwa | 401005 5397 08 9 |

| | |
|---|----------------------------------|
| Property description of the affected Land | Portion Number 27 Of Muralo Farm |
| Servitude | N/A |
| District | Richmond |
| Province | KwaZulu-Natal |

| | |
|--------------|------------|
| Date | 04/07/2016 |
| Submitted By | |


NOTICE 66 OF 2016**DEPARTMENT OF RURAL DEVELOPMENT AND LAND REFORM
GENERAL NOTICE****APPLICATION IN TERMS OF LAND REFORM (LABOUR TENANT ACT.1996)**

It is hereby given for general information that in terms of section 17 (1) of the Land Reform (Labour Tenants) Act 1996 (Act 3) the application for the acquisition of Land mentioned in the schedule has been lodged with the Director- General.

SCHEDULE**Applicants:**

| NO. | NAME AND SURNAME | ID NUMBER |
|-----|--------------------------|------------------|
| 1 | Mungwe Margaret Shonaphi | 581221 0562 08 1 |

| | |
|---|---|
| Property description of the affected Land | PORTION 0 (REMAINING EXTENT) OF MOUNT PARK 9887 |
| Servitude | Unknown |
| District | Impendle |
| Province | KwaZulu Natal |

| | |
|--------------|---|
| Date | 06/07/2016 |
| Submitted By |  |



transport

Department:
Transport
Province of KwaZulu-Natal

GAZETTE

LGKZNG30-2016-JUL

REGION: ALL

| | |
|--|--|
| 1) Application Number: APP0049175 | 2) Gazette Number: LGKZNG30-2016-JUL |
| 3) Applicant: LA KHUMALO ID NO. 6607170495085 Association: UZIMELENI TAXI ASSOCIATION | 4) Applicant Address: PO BOX9011 HOWICK 3290 |
| 5) Existing Licence Holder: MJ KHUMALO ID NO. 3710115362080 | 6) Existing Licence Holder Address: PO BOX 345 MERRIVALE KWAZULU NATAL KWA-ZULU NATAL 3291 |
| 7) Type of application: DECEASED TRANSFER AND NEW OPERATING LICENCE | 8) Operating Licence Number: LKNKZN0111049 |
| 9) Vehicle Type: MINIBUS | 10) 1 x 15 (SEATED) + 0 (STANDING) |
| 11) Region: UMGUNGUNDLOVU | |
| 12.1 | <p>APPROVED ROUTES UZIMELENI TAXI ASSOCIATION</p> <p>1. Howick to Mpophomeni From approved Taxi Rank in Howick, Somme Street turn right into Harvard Street, turn right into R103 Main Street and then pass the following locations Sarmcol, Midlands Hospital (Enkambini), Greenfield, Esokeni and then proceed into Zeederberg Road, turn right at Traffic lights at Merrivale Shell Service Station, turn right into R617 Boston Road and then pass Satan Stores, Tumble Road, Emakanini, N.P.B. and then turn right into Mandela Highway, turn right into Tambo Road, turn left into Chris Hani Highway then turn left into Mhlongo Road at St. Anne Transits Taxi rank, turn right into Mandela Highway then pass Mpophomeni taxi Rank proceed along the same Road till pass transits Taxi Rank at Anglican Church then proceed to Ebumnandini, Mpophomeni Cemetery and Ward 8 (Emashingeni).</p> <p>Return Route: From Ward 8 (Emashingeni), Mpophomeni Cemetery and Ebumnandini operate along Mandela Highway till pass Mpophomeni Taxi Rank and Emhlangeni then turn right into (R617) Boston Road and then follow forward route till cross Umngeni Bridge and then turn left into Morling Street, turn right into Somme Street Taxi Rank then proceed straight cross Harvard Street, Bell Street and then turn left into Main Street pass Halfway Toyota, Mini Market, Roman Catholic Church, Sunfield and then turn left into Greendale Shopping Centre and then return along Main Street till turn left into Gush Ave at Mini Market, turn right into Mare Street till turn right into Karkloof Road and proceed left into Main Street and turn right into Morling Street and turn into Somme Street Taxi Rank.</p> |
| 12.2 | <p>2. Mpophomeni to Pietermaritzburg forward route From Mpophomeni Taxi Rank proceed into Mandela Highway turn right into (R617) Boston Road and then proceed till turn right to join (N3) Freeway (East Bound) and then operate as per route (2) to Masukwane taxi rank in Pietermaritzburg.</p> <p>Return Route: From Masukwane Taxi Rank, turn left into (M70) Church Street, turn left to join (N3) Freeway (West Bound) and then proceed till Howick and Underberg off ramp, at the stop sign, turn left into (R617) Boston Road and then operate as per forward route back to Mpophomeni.</p> <p>NB: Restricted from picking up on forward route between Chatterton Road and Church Street, but at Selgro Centre along Boshoff Street, only pick up Mpophomeni and intended passengers only and convey them to Masukwane Taxi Rank free of charge, but passengers to be dropped off along the route, only at the Taxi stops designated by the Municipality.</p> |



transport

Department:
Transport
Province of KwaZulu-Natal

GAZETTE

LGKZNG30-2016-JUL

REGION: ALL

| | |
|------|---|
| 12.3 | <p>3. Howick to Hilton College forward route From Somme Street Taxi Rank in Howick turn right into Harvard Street, turn right into (R103) Main Street and then operate as route (2) till Cedara Interchange and turn into (R103) old Howick Road and turn left into (M80) Hilton Avenue pass Hilton Centre and proceed till Hilton College main Entrance.</p> <p>Return Route: From Hilton College (Main Entrance) proceed along (M80) Hilton Avenue till turn right into (R103) Old Howick Road and turn left to join (N3) Freeway (West Bound) and the proceed till Howick AND Underberg off ramp at the stop sign turn right into Zeerderberg Road and then operate as per forward route till cross Umngeni Bridge and turn left into Morling Street, turn right into Somme Street Taxi Rank and then operate as per return route of (1.1) to the affected areas.</p> <p>NB: No restriction from picking up or setting down on forward and return journey.</p> |
| 12.4 | <p>CONDITIONS/RESTRICTIONS</p> <ol style="list-style-type: none"> 1.Passengers may be picked up and/or set down only at designated Taxi Rank or Taxi Stop, which shall exclude Bus Stops. 2.Entry or ranking on private property is not permitted without permission of the Landlord, a copy of which must be supplied to the Board before issue operating licence. 3.Without having entered into an agreement with other operators on a common route, as contemplated by section 88 (2) (B) of Act 22 of 2000, the picking up or setting down of passengers on such route is not permitted. A copy of such agreement must be supplied to the Board. 4.At ranks, whether on -street or off-street, only the taxis that can be accommodated in the demarcated area may occupy the rank, excess vehicles must hold elsewhere at designated holding areas. 5.Rank permits or letters of authority must be produced in respect of all ranks in municipal arrears, in particular major towns and cities. 6.The allocation of any route or portion of a route is subject to the condition that it has been approved and allocated in good faith and that such route will be invalid should it transpire that the route or portion thereof will, or has caused conflict due to it having been approved based on incorrect or false information supplied to the Board or as a result of an error. In such instance the operating licence must be returned to the Board for correction. 7.The vehicle must be covered by motor vehicle insurance as well as personal liability insurance. |



transport

Department:
Transport
Province of KwaZulu-Natal

GAZETTE

LGKZNG30-2016-JUL

REGION: ALL

| | |
|---|--|
| 1) Application Number: APP0049512 | 2) Gazette Number: LGKZNG30-2016-JUL |
| 3) Applicant: S MALILA ID NO. 6902027103085 Association: CLERMONT AND KWADABEKA TAXI OWNERS ASS. | 4) Applicant Address: PO BOX314 KWADABEKA 3612 |
| 5) Existing Licence Holder: V E MALILA ID NO. 4506100085085 | 6) Existing Licence Holder Address: P O BOX 314 KWADABEKA CLERMONT KWA-ZULU NATAL 3612 |
| 7) Type of application: NORMAL TRANSFER | 8) Operating Licence Number: LKNKZN0116125 |
| 9) Vehicle Type: NOT AVAILABLE | 10) 1 x 12 (SEATED) + 0 (STANDING) |
| 11) Region: DURBAN WEST | |
| 12.1 | <p>Route 2 A Kwa-Dabeka A to Durban From Kwa-dabeka A Taxi Rank, passing KK Hostel turn left into North Road, turn right into 3rd Avenue join Dinkelman Road, joining Otto Volek Road, join Stapleton Road, join M13, join N3 turn right into Western Freeway, turn right into Grey Street turn left into West Street, turn left into Aliwal Street, turn left into Pine Street, turn right into Russel Street, turn left into Leopold Street, to City market, University Avenue turn right into Rank No. 231 Warwick Avenue and return with Warwick Avenue turn left into Cannongate Road along N3 off ramp and using the same route in the opposite direction and proceed to Kwa-Dabeka "A" Taxi Rank.</p> |
| 12.2 | <p>Route 8 A Clermont to Durban and return From Clermont Taxi Rank turn right into Clermont Road, join Posselt Road, turn left into Otto Volek Road Join Stapleton Road, turn right into M13 join N3, Western Free Way, turn right into Grey Street, turn left into West Street, turn left into Aliwal Street, turn left into Pine Street, turn right into Russel Street, turn left into Leopold Street, join Market Street, University Avenue turn right into Rank No. 231 Warwick Avenue and return with Warwick Avenue, turn left into Cannongate Road onto N3 off Ramp and use same route to Clermont Taxi Rank.</p> |
| 12.3 | <p>Route 9 A Clermont to Pinetown and return From Clermont Taxi Rank turn right into Clermont Road join Posselt Road join Shepstone Road, turn right into Crompton Street, turn right into Union Lane, turn left into Glenugie Road join Moodie Street, turn right into Hill Street into Hill Street Taxi Rank and return with Hill Street turn left into Moodie Street join Glenugie Road, turn right into Lauth Street, turn left into Crompton Street, turn left into shepstone Road join Posselt Road join Clermont Road turn right into North Road to Clermont Taxi Rank</p> |
| 12.4 | <p>Route 10 A (i) Clermont to Westmead and return From Clermont Taxi Rank turn into Clermont Road join Posselt Road join Shepstone Road, turn right into Crompton Street, turn right into Laught Street, turn left into Glenugie Road, turn left into Old Main Road, join Richmond Road, turn right into Trafford Road join Goodwood Road, turn left into Mahogany Road to a designated Taxi Stop and return along the same route to Clermont Taxi Rank. (ii) Clermont to Westmead/Metrofile and Return From Clermont Taxi Rank turn right into Clermont Road join Posselt Road join Shepstone Road, turn right into Crompton Street, turn right into Lauth Street, turn left into Glenugie Road, turn right into Old Main Road join Richmond Road, turn right into Trafford Road join Hillclimb Road to Monza to a designated Taxi Stop and return to Clermont Taxi Rank along the same route. (iii) Clermont to Westmead/bakery and return From Clermont Taxi Rank turn right into Clermont Road join Posselt Road Shepstone Road, turn right into Crompton Street, turn right into Lauth Street, turn left into Glenugie Road turn right into Old Main Road join Richmond Road, turn right into Alexander Road, turn left to Malcolm Road, turn right into Circuit Road, turn right into Clark Road, turn left into Alexander Road to a designated Taxi Stop and return along the same route to Clermont Taxi Rank.</p> |



transport

Department:
Transport
Province of KwaZulu-Natal

GAZETTE

LGKZNG30-2016-JUL

REGION: ALL

| | |
|------|--|
| 12.5 | <p>Route 0</p> <p>CONDITIONS GENERAL CONDITIONS APPLICABLE TO ALL ROUTES:</p> <p>1).PASSENGERS MAY BE PICKED UP AND/OR SET DOWN ONLY AT DESIGNATED TAXI RANKS OR TAXI STOPS,WHICH SHALL EXCLUDE BUS STOPS.</p> <p>2)ON THE INBOUND TRIP TO DURBAN,NO PASSENGERS MAY BE PICKED UPEN ROUTE FROM ENTERING THE N3,UNTIL REACHING UNIVERSITY AVENUE TAXI RANK NO.231</p> <p>3)ON THE TRIP TO MOLWENI WYEBANK,NO PASSENGERS MAY BE SET DOWN UNTIL REACHING M13.</p> <p>4)ENTRY OR RANKING ON PRIVATE PROPERTY IS NOT PERMITTED WITHOUT THE WRITTEN PERMISSION OF THE LANDLORD,A COPY OF WHICH MUST BE SUPPLIED TO THE BOARD.</p> <p>5)WITHOUT HAVING ENTERED INTO AN AGREEMENT WITH OTHER OPERATORS ON A COMMON ROUTE,AS CONTEMPLATED BY SECTION 88(2) OF ACT 2000,THE PICKING UP OR SETTING OF PASSENGERS ON SUCH AGREEMENT MUST BE SUPPLIED TO THE BOARD.</p> <p>6)AT RANKS,WHETHER ON-STREET OR OFF-STREET,ONLY THE TAXIS THAT CAN BE ACCOMADATED IN THE DEMARCATED AREA MAY OCCUPY THE RANK. EXCESS VEHICLES MUST HOLD ELSEWHERE.</p> <p>7)RANK PERMITS OR LETTERS OF AUTHORITY MUST BE PRODUCED IN RESPECT OF ALL RANKS IN MUNICIPAL AREAS, IN PARTICULAR MAJOR TOWNS AND CITIES AND IN PARTICULAR INTER-PROVINCIAL DESTINATIONS.</p> <p>8)THE ALLOCATION OF ANY ROUTE OR PORTION OF ROUTE IS SUBJECT TO THE CONDITION THAT IT HAS BEEN APPROVED AND ALLOCATED IN GOOD FAITH AND THAT SUCH ROUTE WILL BE INVALID SHOULD IT TRANSPIRE THAT THE ROUTE OR PORTION THERE OF WILL,OR HAS CAUSED CONFLICT DUE TO IT HAVING BEEN APPROVED BASED ON INCORRECT OR FALSE INFORMATION SUPPLIED TO THE BOARD OR AS RESULT OF AN ERROR.IN SUCH INSTANCE THE OPERATING LICENCE MUST BE RETURNED TO THE BOARD FOR CORRECTION.</p> <p>9)THE VEHICLE MUST BE COVERED BY MOTOR VEHICLE INSURANCE AS WELL AS PERSONAL LIABILITY INSURANCE.</p> |
| 12.6 | <p>ROUTE 1A</p> <p>KWA-DABEKA A TO PINETOWN AND RETURN</p> <p>From Kwa- Dabeka A Taxi Rank, passing KK Hostel turn left into North Road, turn left into 3rd Avenue, joining Dinkelman Road, turn right into Shepstone road, turn right into Crompton Street, turn right into Union Lane, Turn left into Glenugie Road joining Moodie Street, turn left into Hill Street, into Hill Street Taxi Rank and return with Hill Street, turn left into Moodie Street join Glenugie Road turn right into Lauth Street, turn left into Crompton Street, turn left into Shepstone Road turn right into Dinkelman road turn left into North Road, and proceed to Kwa-Dabeka "A" Taxi Rank</p> |
| 12.7 | <p>ROUTE 3 A</p> <p>KWA-DABEKA D TO PINETOWN</p> <p>From Kwa Dabeka, D Taxi Rank, passing Kwa- Dabeka Clinic turn right into North Road, turn right into 3rd avenue join Dinkelman Road, turn right into Shepstone Road, turn right into Crompton Street, turn right into Union Lane, turn left into Glenugie Road join Moodie Street, turn right into Hill Street, into Hill Taxi Rank and return with Hill Street, turn left into Moodie Street join Glenugie road, turn right into Lauth Street, turn left into Crompton Street, turn left into Shepstone Road, Turn right into Dinkelman road, turn left into 1st avenue, left into North Road and proceed to Kwa Dabeka "D" Taxi Rank.</p> |
| 12.8 | <p>ROUTE 4 A</p> <p>KWA-DABEKA D TO DURBAN AND RETURN</p> <p>From Kwa Dabeka D Taxi Rang, passing Kwa-Dabeka clinic turn right into North Road, turn right into 3rd Avenue, join Dinkleman Road, join Otto Volek Road, join Stapleton Road, turn left to M13, join N3, Western Free Way, turn right into Grey Street, turn left into West Street, turn left into Aliwal Street, turn left into Pine Street, turn right into Russel Street, turn left into Leopold Street, turn right into City Market, University Avenue, turn right into Rank No. 231 Warwick Avenue and return with Warwick Avenue, turn left into Cannongate Road along N3 Off Ramp and using the same route in the opposite direction and proceed to Kwa Dabeka "D" Taxi Rank.</p> |
| 12.9 | <p>ROUTE 5A</p> <p>KK HOSTEL TO DURBAN AND RETURN</p> <p>From KK Taxi Rank turn left into North Road, turn right into 12th Street join Dinkelman road join Otto Volek road, join Stapleton Road, turn right into M13 join N3, turn right into Western Freeway, turn right into Grey Street, turn left into West Street, turn left into Ailwal Street, turn left into Pine Street, turn right into Russel Street, turn left into Leopold Street, to City Market, University Avenue, turn right into Rank No. 231/ Warwick Avenue and return with Warwick Avenue turning left into Cannongate Road along N3 Off Ramp and using the same route proceeding to KK Hostel Taxi Rank</p> |



transport

Department:
Transport
Province of KwaZulu-Natal

GAZETTE

LGKZNG30-2016-JUL

REGION: ALL

| | |
|-------|---|
| 12.10 | <p>ROUTE 6 A KK HOSTEL TO PINETOWN From KK Rank turn left into North Road, turn right into 12th Street, join Dinkelman road, turn right into Shepstone Road, turn right into Crompton Street, turn right into Union Lane, turn left into Glenugie road, join Moodie Street, turn left into Hill Street into Hill Street Taxi Rank and return with Hill Street, turn left into Moodie Street, join Glenugie road, turn right into Lauth Street, turn left into Crompton Street, turn left into Shepstone Road, turn right into Dinkelman road, turn right into 1st Avenue, turn left into North Road, turn right into and into KK Taxi Rank.</p> |
| 12.11 | <p>ROUTE 7 A (i) KK HOSTEL TO WESTMEAD/ MOTALA FARM AND RETURN From KK Taxi Rank turn left into North Road, turn right into 12th Street, join Dinkelman Road, turn right into Shepstone Road, turn left into Crompton Street, turn right into Lauth Street, turn left into Glenugie Road, turn right into Old Main Road, Richmond Road, turn right into Trafford Street, join Goodwood Road, turn left into Mahogany road to a designated taxi stop and return along the same route to KK Taxi Rank.</p> <p>(ii) KK TO WESTMEAD/ METROFILE AND RETURN From KK Taxi Rank turn left into North Road, turn right into 12th Street join Dinkelman Road, turn right into Shepstone Road, turn right into Crompton Street, turn right into Laught Street, turn left into Glenugie Road, turn right into Old Main Road, Richmond Road, turn right into Trafford Street join Hillclimb Road, to Monza Road to a designated taxi stop, and return along the same route to KK Taxi Rank.</p> <p>(iii) KK TO WESTMEAD/BAKERY AND RETURN From KK Taxi Rank turn left into North Road, turn right into 3rd Avenue join Dinkelman Road, turn right into Shepstone Road, turn right into Crompton Street, turn right into Laught Road, turn left into Glenugie Road, turn right into Old Main Road, Richmond Road, turn right into Alexander Road, turn left into Malcom Road, turn right into Circuit Road, turn right into Clark Road, turn left unto Alexander Road to a designated taxi stop, and return along the same route to KK Taxi Rank.</p> |



transport

Department:
Transport
Province of KwaZulu-Natal

GAZETTE

LGKZNG30-2016-JUL

REGION: ALL

| | |
|--|---|
| 1) Application Number: APP0049523 | 2) Gazette Number: LGKZNG30-2016-JUL |
| 3) Applicant: HO HOOSSAIN ID NO. 5512025127084 Association: NOT AVAILABLE | 4) Applicant Address: PO BOX 37799 OVERPORT 4067 |
| 5) Existing Licence Holder: NOT APPLICABLE ID NO. NOT APPLICABLE | 6) Existing Licence Holder Address: NOT APPLICABLE |
| 7) Type of application: NEW OPERATING LICENCE | 8) Operating Licence Number: NOT AVAILABLE |
| 9) Vehicle Type: NOT AVAILABLE | 10) 1 x 0 (SEATED) + 0 (STANDING) |
| 11) Region: DURBAN WEST | |
| 12.1 | <p>School Routes Crescent Girls High School</p> <p>Forward Trip</p> <p>Depart from 19 Waterfall Road Sydenham turn right into Jan Smuts Highway into 45th Cutting into Essex Terrace Westville. Left into Devon Terrace back into Jan Smuts highway and left into Harris Crescent. Right into Abbrey Drive left into Locksley Drive straight into Rippon Road left into Clare Estate. From Clare Road left into Stanley Copley Drive left into Randles Road left into Sparks Road straight into Overport Drive left into Essenwood Road right into Musgrave Road right into Rorvik Avenue and right into Currie Road. Back into Essenwood Road left into Argle Road into Earl Haig Road into Valley View Road. Back into Earl Haig Road right into Henry Road right into Mountain Rise Road. Back into Henry Road right into Alpine Road left into Umgeni Road. M19 all the way with N2 left into Inanda Road into Amlock Drive and proceed to Crescent Girls High School.</p> <p>Return Trip</p> <p>From school into Amlock Drive into Dawood Place right into Parlock Drive, proceed towards Inanda Road (M21). Turn right onto off-ramp onto N2 left into Umgeni Road M19 right into Alpine Road and following the same route as above trip.</p> <p>ill</p> <p>TRANSPORT AUTHQR;?i ROUTES CHESKED</p> <p>20t6 -07- i e</p> <p>PUELIC TRANSPORT</p> |



transport

Department:
Transport
Province of KwaZulu-Natal

GAZETTE

LGKZNG30-2016-JUL

REGION: ALL

| | |
|--|--|
| 1) Application Number: APP0049527 | 2) Gazette Number: LGKZNG30-2016-JUL |
| 3) Applicant: NTOMBIZONKE MINAH NDLOVU ID NO. 4404140157082 Association: MAHLABATHINI-ULUNDI TRANS. ASSOCIATION | 4) Applicant Address: P.O. BOX 58 CEZA 3866 |
| 5) Existing Licence Holder: T NDLOVU ID NO. 3903095347086 | 6) Existing Licence Holder Address: PO BOX 58 CEZA CEZA KWA-ZULU NATAL 3866 |
| 7) Type of application: DECEASED TRANSFER AND NEW OPERATING LICENCE | 8) Operating Licence Number: LKNKZN0128059 |
| 9) Vehicle Type: NOT AVAILABLE | 10) 1 x 15 (SEATED) + 0 (STANDING) |
| 11) Region: ZULULAND | |
| 12.1 | <p>ROUTE 1. ULUNDI TO EMPANGENI</p> <p>From Ulundi Plaza Taxi Rank join Princess Magogo Road and proceed to Kind Dinizulu Highway (R66) and join R34 and turn into Biyela Street to Ok Taxi Rank, offloading and loading , rejoin R34 to Maxwell Old Taxi Rank load and off-load. Return to Ulundi Plaza Taxi Rank using the same route.</p> |
| 12.2 | <p>ROUTE 2. ULUNDI TO MELMOTH</p> <p>From Ulundi Plaza Taxi Rank join Princess Magogo Road and proceed to Kind Dinizulu Highway (R66) and join R34, turn left to Melmoth, turn left into Victoria Street into Melmoth Taxi Rank. Return to Ulundi Plaza Taxi Rank using the same route</p> |
| 12.3 | <p>ROUTE 3. ULUNDI TO VRYHEID</p> <p>From Ulundi Plaza Taxi Rank join Princess Magogo Road and proceed to Kind Dinizulu Highway (R66). Turn left into R34 and proceed along the road into Vryheid and join Church Street into Vryheid Plaza Taxi Rank, off-load and load. Proceed to Stretch Crescent Street direct to the Railway Station Taxi Rank. Return to Ulundi Plaza Taxi Rank using the same route.</p> |
| 12.4 | <p>ROUTE 4. ULUNDI TO NONGOMA</p> <p>From Ulundi Plaza Taxi Rank join Princess Magogo Road and proceed to Kind Dinizulu Highway, turn right into R66 and proceed to Nongoma, off-load and load. Return to Ulundi Plaza Taxi Rank using the same route.</p> |
| 12.5 | <p>ROUTE 5. ULUNDI TO DURBAN</p> <p>From Ulundi Plaza Taxi Rank join Princess Magogo Road and join R66, proceed left along R66 until joining Dokodweni Ram Plaza straight into N3. Proceed along N3 until Durban, turn left into Alice Street and off-load and turn right Umngeni Road (R102) and turn right into Osborne Taxi Rank (Durban Station) off-load and load, proceed with Stamford Hill Road and turn right into Argyle Street (M4) North Coast, turn left into Umhlanga Ridge into N2 North or proceed with M4 North and join N2 North at Ballito junction. Return to Ulundi Plaza Taxi Rank using the same route.</p> |



transport

Department:
Transport
Province of KwaZulu-Natal

GAZETTE

LGKZNG30-2016-JUL

REGION: ALL

| | |
|------|---|
| 12.6 | <p>ROUTE 6. ULUNDI TO MANDINI</p> <p>From Ulundi Plaza Taxi Rank join Princess Magogo Road and join R66, proceed until joining R102 and turn right passing Gingindlovu, turn right into Mandini Road and proceed to Mandini Plaza Taxi Rank. Return to Ulundi Plaza Taxi Rank using the same route.</p> |
| 12.7 | <p>ROUTE 7. ULUNDI TO JOHANNESBURG</p> <p>From Ulundi Plaza Taxi Rank join Princess Magogo Road and join R66 South, proceed and join R34 North, join N11 North to R23 passing Volkrust and join N3 North and turn left into Vosloorus Taxi Rank, offload and rejoin N3 North. Join M1 North into M2 East turning into Rissik Street proceed and turn right into DeVilliers Street and turn left into Wanderers Street, Park City Taxi Rank, off-load and load. Return to Ulundi Plaza Taxi Rank using the same route.</p> |
| 12.8 | <p>ROUTE 8. ULUNDI TO NKANDLA</p> <p>From Ulundi Plaza Taxi Rank join Princess Magogo Road and join R66 South and join R68 North. Turn left into Nkandla Road and proceed to Nkandla Taxi Rank, off-load and load. Return to Ulundi Plaza Taxi Rank using the same route.</p> |
| 12.9 | <p>ROUTE 9. ULUNDI TO NQUTHU VAI BABANANGO</p> <p>From Ulundi Plaza Taxi Rank join Princess Magogo Road and join R66 South and join R68 to Babanango, off-load at Babanango Taxi Rank. Proceed along R68 to Nquthu Taxi Rank, off-load and load. Return back to Ulundi Plaza Taxi Rank using the same route.</p> |



transport

Department:
Transport
Province of KwaZulu-Natal

GAZETTE

LGKZNG30-2016-JUL

REGION: ALL

| | |
|--|--|
| 1) Application Number: APP0049539 | 2) Gazette Number: LGKZNG30-2016-JUL |
| 3) Applicant: MO MKHWANAZI ID NO. 5401155337087 Association: MADADENI TAXI OWNERS ASSOCIATION | 4) Applicant Address: P O BOX 1539 SECTION2 MADADENI 2951 |
| 5) Existing Licence Holder: NOT APPLICABLE ID NO. NOT APPLICABLE | 6) Existing Licence Holder Address: NOT APPLICABLE |
| 7) Type of application: NEW OPERATING LICENCE | 8) Operating Licence Number: 1253937 |
| 9) Vehicle Type: MINIBUS | 10) 1 x 13 (SEATED) + 0 (STANDING) |
| 11) Region: AMAJUBA | |
| 12.1 | ROUTE 10 JOBSTOWN / EMASONDEZA ROUTE From Kwadanisa stop Jobstown, turn right on Road D1335, Via Zuka Trust Farm, turn left Jobstown School and Isikhalisezwe S. Primary School, proceed across Theku River, via Maskraal proceed straight, enter Section Madadeni, turn right at Iscor Hostel, via Iscor Hostel (Ingqayi Hostel) proceed straight turn left at eMatsheni Amhlophe, turn right at corner house KwaMdlalose proceed straight turn left Shoprite Checkers enter Checkers approved Taxi Rank off-load and return with same route to Masondeza. ALTERNATIVE ROUTE From KwaMdlalose corner house proceed straight via Checkers Shopping Center, via Section 3 Clinic, turn right at road intersection proceed straight via KwaSibali turn left at Methodist Church proceed straight via Section 1 Taxi Rank via Ekhuzezi, via Embongolweni, via BP Garage, via Ikhwezi Section, via Madadeni Police Station at the robot turn left proceed straight enter Magistrate and Welfare Office parking and load / offload. Return the same route to Madadeni Checkers. |
| 12.2 | ROUTE 20 MADADENI SHOPPING CENTRE TO ALL SECTIONS From Madadeni Shoprite Shopping Centre to all Sections within Madadeni Township. Pick and drop to and from and turn to Madadeni Shoprite Shopping Centre. |
| 12.3 | ROUTE 26 FROM MADADENI TO SECTION 6 IN NEWCASTLE TO NONGOMA From Madadeni Section 6 proceed straight to Cavan Farm robot, turn left road intersection enter P483 road, via Osizweni to Utrecht, turn right at Utrecht Road intersection enter R34 road proceed straight via Nhlazadelo School, turn left at Blood River enter R33 and R34 to Vryheid proceed straight at cross roads before reaching Vryheid on reaching R34 road proceed straight via Bhekuzulu Township enter R69 road Louwsburg, proceed straight via Driefontein, via Coronation, turn right enter R618 road via Ngome Forest , via Benedict Hospital to Nongoma Town proceed straight enter Nongoma Taxi Rank, return same route to Madadeni Section 6 and Newcastle. |
| 12.4 | ROUTE 12 FROM MADADENI TO OSIZWENI TOWNSHIP From Magistrate Office, Madadeni Township, turn left enter road between Section 2 and Municipality Offices. Turn right at BP Garage proceed straight via Imbongolweni Church, via Khuzani Shopping Centre via Methodist Church. Sections 1 proceed straight at four way stop on road between riverside houses and Section 3 turn right at KwaMaboya. Via eHashini stop. Via St Hohn Church, turn right at Checkers Shopping Center via Clinic Section 3, turn left at Clinic, and proceed via Madadeni Library, via Beer Wholesale Depot, via Mazibuye Testing Station. Proceed straight, at Zenzele Shopping Center, turn right and turn left via Madadeni Hospital road between Section 6 and Madadeni Hospital, turn left at Amazulu High School, turn right at road intersection (road between Section 6 and section7), via Madoda Shopping Enterprise, turn right at Madadeni Brewery via Moyomuhle Taxi Rank, turn left at the robot enter road to Osizweni and Utrecht via nine mile stop, via Blaaubosch area, turn right at Empangeni, turn left enter Osizweni Township (South), proceed straight via Qhubimfundo S. P. School and via Xolani High School. Turn right at KwaMashu stop. Turn left at Mphazima Restaurant and Hlanganani Shopping Centre, proceed straight, turn right at road intersection via Osizweni Business are, via Post Office (Osizweni) and S.A.P.S. Station, turn left proceed straight to Top Tank, turn left KwaMbhoko (Sand Supply Depot) via Long Homes Housing, turn right at Matshekesheni Section, via Kwa Bob Shopping Centre, and Maskophasini, turn left at Depot. On the third road from Khuzani Shopping Centre, turn right via KwaMakhanya Shopping Center, turn right at Kwa Vilakazi corner house, via 5 Star Centre and Fire Station Osizweni, and turn right at T.V. Liquor Store. Proceed Straight via Kakalasan Area (rural area) via Millennium Cash Store. Empompini return same route to Madadeni Township. |



transport

Department:
Transport
Province of KwaZulu-Natal

GAZETTE

LGKZNG30-2016-JUL

REGION: ALL

| | |
|-------|---|
| 12.5 | <p>ROUTE 15 FROM NEWCASTLE TAXI RANK AND FROM MADADENI SECTION 6 TO VRYHEID From Newcastle Taxi Rank in Newcastle proceed straight across Terminus Street, into Voortrekker Street, turn left at Kirkland street, turn right at Allan Street (Main Street) proceed straight via Arbor Park Suburbs, turn left enter N11 Road proceed straight, turn right into P483 proceed straight turn left at Cavern robot to (pick up point) Section 6 return the same road to Cavern robot, turn left at Robot, enter P483 road, via Osizweni to Utrecht, turn right at Utrecht road intersection enter R34 road proceed.</p> |
| 12.6 | <p>ROUTE 21 NEWCASTLE TAXI RANK TO NEWCASTLE TOWNLANDS From Taxi Rank into Terminus Street turn left at Voortrekker Street turn left into Kirkland Street, turn left into Allen Street, proceed straight turn right at Drakensburg Drive proceed straight, via Monte Vista, turn left into Aquamarine Drive, turn right into Amethyst Road proceed straight turn right at Drakensburg Drive, turn left into Victoria Road proceed straight via Amajuba Lodge, Checkers Shopping Centre, turn right at robot into Allen Street pick and drop to and from. Return with same route to Newcastle Taxi Rank.</p> |
| 12.7 | <p>ROUTE 45 FROM NEWCASTLE TO DUNDEE From Newcastle approved Taxi Rank proceed across Terminus Street, enter Voortrekker Street turn left to Kirkland Street, turn right enter Allen Street, proceed turn left to N11 proceed straight turn left to R621 via NDH enter proceed straight via Hutternsprut turn left to Dundee enter Landman Street turn left enter Dundee approved Taxi Rank return with same route to Newcastle.</p> |
| 12.8 | <p>ROUTE 42 FROM NEWCASTLE TO NORMANDIEN From Newcastle Taxi Rank exit with Terminus Street turn left with Sutherland Street turn right with Scott Street to Lennoxton with Road P39 to Normandien pick and drop returning using same route.</p> |
| 12.9 | <p>ROUTE 25: FROM NEWCASTLE TO PAULPIETERSBURG From Newcastle Taxi Rank, proceed straight across Terminus Street into Voortrekker Street proceed straight, turn left at Kirkland Street, turn right at Allen Street proceed straight via Arbor Park Suburb, turn left enter N11 Road proceed straight, turn right into P483 via Osizweni to Utrecht, turn right at Utrecht Road intersection enter R34 road proceed straight, turn left at Blood River enter R33 Road and R34 proceed straight to Vryheid, turn left at Stilwater BP Garage proceed straight enter R33 road to Paulpietersburg turn right at Kruger Street proceed straight enter Paulpietersburg Taxi Rank. Return same route to Newcastle.</p> |
| 12.10 | <p>ROUTE 43 FROM NEWCASTLE TO UTRECHT From Newcastle Taxi Rank with Voortrekker Street turn left to 34 Kirkland Street and turn left to 31 Allen Street and turn left to join N11 road turn right to Utrecht Road and turn left to Utrecht into Approved Taxi Rank and return back using the same route.</p> |
| 12.11 | <p>ROUTE 27 FROM NEWCASTLE TO EMPANGENI From Madadeni Section 6 and Newcastle Taxi Rank. From Newcastle Taxi Rank proceed across Terminus Street into Voortrekker Street, turn left at Kirkland Street, turn right at Allen Street proceed straight via Arbor Park Suburb, turn left into N11 road proceed straight turn right to P483 road via Blaaubosch Osizweni to Utrecht, turn right at Utrecht Road intersection enter R34 road proceed straight turn left at Bloodriver enter R33 road and R34 proceed straight via Stilwater BP Garage on road to Vryheid, turn right at cross roads before entering Vryheid proceed on R34 road via Vryheid proceed straight via Melmoth, turn left at Enkwalini Ndundulu Area proceed straight on R34 enter Empangeni Main Road turn right at Boxer Shopping Center enter ?A? Taxi Rank Empangeni, return same route to Madadeni Section 6 Newcastle</p> |
| 12.12 | <p>ROUTE 28 FROM NEWCASTLE TO PONGOLA From Newcastle Taxi Rank proceed straight across Terminus Street turn left at Kirkland Street turn right at Allen Street (Main Street) proceed straight via Arbor Park Suburb turn left enter N11 road, proceed straight turn right into R483 via Osizweni to Utrecht turn right at Utrecht road Intersection enter R34 road proceed straight turn left at Bloodriver Road intersection enter R33 and R34 proceed straight via Stilwater BP Garage turn right at cross road before reaching Vryheid proceed on R34 via Bhekzulu Township enter R69 road via Louwsburg turn left at Road intersection enter r66 road via Magudu, turn left enter N2 Road proceed straight enter Pongola Taxi Rank return same route to Newcastle.</p> |
| 12.13 | <p>ROUTE 24 FROM NEWCASTLE TAXI RANK TO NQUTHU From approves Taxi Rank in Newcastle proceed straight across Terminus Street into Voortrekker Street, turn left at Kirkland Street, turn right at Allen street proceed straight, via Arbor Park Suburb, turn left enter N11 Road then turn right into P483 Road via Osizweni Road to Utrecht, turn right at Utrecht Road intersection enter R34 Road. Proceed straight at Blood river crossroad proceed across R33 Road enter P54 Road to Nquthu approved Taxi Rank destination, Return same route to Newcastle.</p> |



transport

Department:
Transport
Province of KwaZulu-Natal

GAZETTE

LGKZNG30-2016-JUL

REGION: ALL

| | |
|--------------|---|
| 12.14 | <p>ROUTE 23 FROM NEWCASTLE TAXI RANK TO MONDLO From approved Taxi Rank in Newcastle proceed straight across Terminus Street into Voortrekker Street, turn left at Kirkland Street, turn right at Allen Street proceed straight, Via Arbor Park Suburb. Turn left enter N11 Road, Turn right into P483 Road via Osizweni to Utrecht, turn right at Utrecht Road intersection enter Road R34 Road. Proceed straight at Blood River proceed straight across R33 Road enter P54 Road to Nquthu, turn left at KwaGrace Shopping Centre proceed straight on that Road enter Mondlo. Turn left to Mondlo Taxi Rank. Return same route to Newcastle.</p> |
| 12.15 | <p>ROUTE 19 NEWCASTLE TO DURBAN From Newcastle approved Taxi rank, proceed across Terminus Street, turn right at Voortrekker Street, turn left into Kirkland Street, turn right enter Allen Street proceed straight, turn right to N11, turn left to Helpmekkar, turn right to Peters Road, turn right to Colenso Road, turn left to R103, turn left to N3, turn left to Alice Street, turn left to Albert Road, turn right to Mngeni Road enter approved Durban Taxi Rank corner of Umngeni Road and Osborn Road. Return with the same route to Newcastle.</p> |
| 12.16 | <p>ROUTE 18 NEWCASTLE TO PITERMARITZBURG From Newcastle approved Taxi rank proceed across Terminus Street, enter Voortrekker Street, turn left to Kirkland Street, turn right enter Allen Street, turn left to N11, turn left to Helpmekkar Road, turn right to Peters Road through Industrial, turn right to Colenso Road, turn right to N3, turn left to Church Street, turn left to East Street enter Pietermaritzburg approved Taxi Rank. Return with the same route to Newcastle.</p> |
| 12.17 | <p>ROUTE 17 NEWCASTLE TO LADYSMITH From Newcastle approved Taxi Rank proceed across Terminus Street enter Voortrekker Street turn left at Kirkland Street, turn right enter Allen Street, turn right to N11 join Crawshaw Street, turn left enter Ladysmith approved Taxi Rank return with the same route to Newcastle.</p> |
| 12.18 | <p>ROUTE 16 NEWCASTLE TO ESTCOURT From Newcastle approved Taxi Rank, turn right at Voortrekker, turn left to Kirkland Street, turn right enter Allen Street, turn right to N11, turn left to Helpmekkar, turn to Peters Road, turn right to Colense Road, turn left to R103, enter Alexandra Road, turn right to Harding street enter approved Estcourt Taxi rank. Return with the same route to Newcastle.</p> |
| 12.19 | <p>ROUTE 14 MADADENI TO NEWCASTLE From P1 Section 7(P) proceed straight to Kwamakhulukhulu Supermarket, turn left at the corner proceed straight, turn right Engulubeni or Kusakusa enter M-Section 7, via Eyakho Shopping Complex proceed straight via Ekhamduze Store, turn left at Lokothwayo Brick & Tile Supply, turn right at EkhamduzeLiquor Store enter L Section proceed, straight turn right, at intersection, enter road between Section 7 (L0 and Section 6, turn left proceed straight, via Amazulu High School, turn left at Eyethu Motors Spares. Proceed straight on road between Madadeni Hospital and Section 6, turn left at Zenzele Shopping Centre enter road between Section 5 Madadeni Hospital, proceed straight turn right enter road Section 5 and open veld, via Cripple Centre, via Circuit Office, via Amajuba Technology Centre proceed straight turn left, via Amajuba College, via Magistrates Office, via Madadeni Police Station proceed straight across robot, turn right on P483 road, to Newcastle, via Matukusa new settlement, turn right Keyway robot enter Asiphephe road proceed straight enter Albert Wessels Drive, via Emabhodini proceed straight via Engine Garage, proceed straight across 4 Way stop turn right at robot into Faraday Street, via Kadbro Vehicle Testing enter Hardwick Street, turn or proceed straight, via Vlam Crescent turn right at Hardwick street proceed straight, turn left Kings Hotel enter Harding Street proceed straight, turn left. Allen Street proceed straight, turn left at Kirkland Street, turn right at Voortrekker street proceed straight Terminus enter approved Newcastle Taxi rank. Return same route to P1 Section7.</p> |



transport

Department:
Transport
Province of KwaZulu-Natal

GAZETTE

LGKZNG30-2016-JUL

REGION: ALL

| | |
|--|--|
| 1) Application Number: APP0049540 | 2) Gazette Number: LGKZNG30-2016-JUL |
| 3) Applicant: NDLOZI MI ID NO. 6501105214085 Association: NOT AVAILABLE | 4) Applicant Address: P O BOX 1217 NEWCASTLE 2940 |
| 5) Existing Licence Holder: NOT APPLICABLE ID NO. NOT APPLICABLE | 6) Existing Licence Holder Address: NOT APPLICABLE |
| 7) Type of application: NEW OPERATING LICENCE | 8) Operating Licence Number: NOT AVAILABLE |
| 9) Vehicle Type: BUS | 10) 1 x 62 (SEATED) + 15 (STANDING) |
| 11) Region: AMAJUBA | |
| 12.1 | <p>ROUTE 1</p> <p>FROM DEPOT NO.8132 OSIZWENI ,PICK UP ALL OSIZWENI WARD AND TURN LEFT INTO UTRECHT ROAD. TURN RIGHT INTO ALLEN STREET, RIGHT INTO PATTERSON STREET TO BUSY BEE PRIMARY SCHOOL, TURN LEFT INTO ALLEN STREET AND TURN RIGHT INTO HOSPITAL STREET, TURN LEFT INTO CENTRE STREET AND TURN RIGHT INTO CHERMSFORD PRIMARY SCHOOL AND RETURN TO THE SAME ROUTE</p> <p>ROUTE 2</p> <p>FROM DEPOT NO 8132 OSIZWENI ,PICK UP ALL OSIZWENI WARDS AND TURN LEFT INTO UTRECHT ROAD.TURN RIGHT INTO ALLEN STREET RIGHT INTO OAK STREET, TURN LEFT INTO PINE STREET, RIGHT INTO ELM STREET TO ARBOR PARK PRIMARY SCHOOL TURN LEFT INTO OAK STREET,LEFT INTO ALBERT WESSELS STREET RIGHT INTO ALLEN STREET. LEFT KIRKLAND STREET, RIGHT INTO BIRD STREET INTO SE VAWDA PRIMARY SCHOOL.TURN LEFT INTO KIRKLAND STREET,TURN RIGHT INTO CENTRE STREET,LEFT INTO LENNOXTON PRIMARY SCHOOL AND RETURN IN THE SAME ROUTE.</p> |



transport

Department:
Transport
Province of KwaZulu-Natal

GAZETTE

LGKZNG30-2016-JUL

REGION: ALL

| | |
|---|---|
| 1) Application Number: APP0049546 | 2) Gazette Number: LGKZNG30-2016-JUL |
| 3) Applicant: MC MGAGA ID NO. 5807185791087 Association: NOT AVAILABLE | 4) Applicant Address: P.O BOX 8299 NEWCASTLE 2940 |
| 5) Existing Licence Holder: NOT APPLICABLE ID NO. NOT APPLICABLE | 6) Existing Licence Holder Address: NOT APPLICABLE |
| 7) Type of application: NEW OPERATING LICENCE | 8) Operating Licence Number: NOT AVAILABLE |
| 9) Vehicle Type: MINIBUS | 10) 1 x 15 (SEATED) + 0 (STANDING) |
| 11) Region: AMAJUBA | |
| 12.1 | from house no 331 sect.1 at madadeni use the main road and drive straight to makhulukhulu shopping centre at sec.7 until reach t-junction turn right use the main road turn left at the first short left and then turn right at the first short right drive to house no.p1504 take a child drive to house no.p1506 take a child drive to house no.p1507 take a child, drive to house no.p1512 take two children and make a U-turn drive back to the main road use the main road towards dedangifunde high school and before deda high turn left at first short left until reach house no.m807 take a child drive m812 take a child make a U-turn back to the main road turn left use main road to r sect.7 at the T-junction turn turn left use main road turn right at the second short right drive to house no.r1020 take a child drive to house no.r1035 take two children drive to house no.r1057 to house no.1265 take two children. drive to the main road towards sect4 at T-junction turn right use main road turn right at the second short right drive to house no.d6730 take a child make a U-turn to main road drive to sect3 along checkers at T-junction turn left drive to house no m1707 take a child make a U-turn drive straight to siphani s.p school to drop children at the gate drive straight to qedizaba l.p school to drop remaining children at the gate drive back to house no 331 sect1.after school take children back to their respective residences. |



transport

Department:
Transport
Province of KwaZulu-Natal

GAZETTE

LGKZNG30-2016-JUL

REGION: ALL

| | |
|---|---|
| 1) Application Number: APP0049554 | 2) Gazette Number: LGKZNG30-2016-JUL |
| 3) Applicant: TL ZONDI ID NO. 5509045635088 Association: GREYS & CHASEVALLEY TAXIS ASSOCIATION | 4) Applicant Address: 145 HOOSEN HAFEJEE STREET PIETERMARITZBURG KWA ZULU NATAL 3201 |
| 5) Existing Licence Holder: NOT APPLICABLE ID NO. NOT APPLICABLE | 6) Existing Licence Holder Address: NOT APPLICABLE |
| 7) Type of application: INCREASE CARRYING CAPACITY | 8) Operating Licence Number: |
| 9) Vehicle Type: MINIBUS | 10) 1 x 15 (SEATED) + 0 (STANDING) |
| 11) Region: UMGUNGUNDLOVU | |
| 12.1 | CHASE VALLEY FROM (ORIGIN): CHASE VALLEY TERMINUS - OLD TOM MORRIS (KPR0046) TO (DESTINATION): FREEDOM SQUARE TAXI TERMINUS NO.1-OFF LONGMARKET STREET. FOWARD ROUTE: OLD TOM MORRIS, L.CHASE VALLEY, R.McCARTHY (CASCADES SHOPPING CENTER), L.TOWN BUSH, BECOMES CHATTERTON, L.VICTORIA, R.RETIEF, R.PIETERMARITZ, L.BOSHOF, R.CHURCH, L.OLD MARKET. RETURN ROUTE: LONGMARKET, L.BOSHOF, BECOMES CHATTERTON, R.ARMITAGE, L.SANCTUARY, L.CONNOR, R.CHASE VALLEY, R. OLD TOM MORRIS. |
| 12.2 | ATHLONE FROM (ORIGIN): TOWN BUSH ROAD - VICINITY GREYS HOSPITAL (KPR0050). TO (DESTINATION): FREEDOM SQUIRE TAXI TERMINAL NO.1 - OFF LONGMARKET (KPC007) FORWARD ROUTE: TOWN BUSH, L.MONTGOMERY, L.CATER(CATER HIGH SCHOOL), RETURN CATER, L.MONTGOMERY (TOWN HILL POLICE STATION), RETURN MONTGOMERY, L.TOWN BUSH, BECOMES CHATTERTON, L.VICTORIA, R.RETIEF, R.PIETERMARITZ, L.BOSHOF, R.CHURCH, L.OLD MARKET. RETURN ROUTE: LONGMARKET, L.BOSHOF, BECOMES CHATTERTON, BECOMES TOWN BUSH. |
| 12.3 | TOWN HILL HOSPITAL FROM (ORIGIN): TOWN HILL HOSPITAL - OFF HYSLOP (KPR0187). TO (DESTINATION): FREEDOM SQUARE TAXI TERMINAL NO.1, OFF LONGMARKET (KPC0007). FORWARD ROUTE: UN-NAMED ROAD, L.HYSLOP, R.CHATTERTON, L.VICTORIA, R.RETIEF, R.PIETERMARITZ, L.BOSHOF, R.CHURCH, L.OLD MARKET. RETURN ROUTE: LONGMARKET, L.BOSHOF, BECOMES CHATTERTON, L.HYSLOP, R.UN-NAMED ROAD. |
| 12.4 | ROUTE 00 CHARTER SERVICE From Greys & Chasevalley Taxi Rank to points within the Province of KZN only. No picking up or setting down of passengers en route. |



transport

Department:
Transport
Province of KwaZulu-Natal

GAZETTE

LGKZNG30-2016-JUL

REGION: ALL

| | |
|---|--|
| 1) Application Number: APP0049555 | 2) Gazette Number: LGKZNG30-2016-JUL |
| 3) Applicant: TD SINANIN ID NO. 4607190486082 Association: NORTHERN SUBURBS TAXI ASSOCIATION | 4) Applicant Address: 67 CORA RD PMBURG 3201 |
| 5) Existing Licence Holder: R SINANIN ID NO. 7603085204083 | 6) Existing Licence Holder Address: 55 BRIXHAM ROAD ORIENT HEIGHTS KWAZULU-NATAL KWA-ZULU NATAL 3201 |
| 7) Type of application: DECEASED TRANSFER AND NEW OPERATING LICENCE | 8) Operating Licence Number: LKNKZN0114119 |
| 9) Vehicle Type: NOT AVAILABLE | 10) 1 x 12 (SEATED) + 0 (STANDING) |
| 11) Region: UMGUNGUNDLOVU | |



transport

Department:
Transport
Province of KwaZulu-Natal

GAZETTE

LGKZNG30-2016-JUL

REGION: ALL

12.1 4. NORTHDALE N0.4 – OLYMPIA WAY

INBOUND

From (Origin): Regina/Reservoir- Northdale Primary School (KPR0017)
To (Destination): Freedom Square Terminal No2—off Church (KPC0001)

ROUTE:

Regina, Olympia, Deccan, Balhambra, Naidoo, Chota Motala (Old Greytown), Bhambatha (Greytown), Church.

OUTBOUND

From (Origin): Freedom Square Terminal No2 –off Church (KPC0001)
To (Destination): Regina/Reservoir – Northdale Primary School (KPR00017)

ROUTE:

Old Market, Langalibalele (Longmarket), Murphy, Church, Bhambatha (Greytown), Chota Motala (Old Greytown), Naidoo, Balhambra, Deccan, Olympia, Regina, Reservoir, return Regina.

ALTERNATIVE ROUTING

OUTBOUND

A Church, New Greytown, Old Greytown.

RESTRICTIONS

Only Off-loading of passengers permitted along Greytown Road from Manchester Road to Old Greytown Road, and in Ohrtman Road from manning Avenue to Echo Road. Along this section of the route, the loading of passengers is not permitted.

Secondary Routes:

Allandale : Khan – Old Greytown
Baijoo : Allandale – Naidoo
Boshop: Church Loop
Cora : Deccan _ Lornelia
Daphine
Deccan : Judith – Olympia
Dresda : Marion Olympia
East: Church _Loop
East : Longmarket _ Church
Failsworth
Judith
Khan : Longmarket _ Church
Old Greytown: Manchester –New Greytown
Manning: East - Orthmann
Longmarket : Murphy – East
Lornelia
Maining: East Orthmann
Marion
Martha : Minerva – Minerva
Minerva
Mysore : old Greytown Tulshi
Naidoo : khan – old Greytown
Nerina
Old Greytown : Khan – Balhambra
Old Greytown: Manchester – New Greytown
Regina : Resevior – Knoll
Tulshi



transport

Department:
Transport
Province of KwaZulu-Natal

GAZETTE

LGKZNG30-2016-JUL

REGION: ALL

| | |
|---|--|
| 1) Application Number: APP0049558 | 2) Gazette Number: LGKZNG30-2016-JUL |
| 3) Applicant: TD PHAKATHI ID NO. 5703010417081 Association: ZAMOKUHLE TAXI ASSOCIATION (PAULPIETERS) | 4) Applicant Address: P.O BOX 731 PAULPIETERSBURG 3180 |
| 5) Existing Licence Holder: NP PHAKATHI ID NO. 4510215284088 | 6) Existing Licence Holder Address: P.O BOX 731 PAULPIETERSBURG 0152 |
| 7) Type of application: DECEASED TRANSFER AND NEW OPERATING LICENCE | 8) Operating Licence Number: LKNKZN0117867 |
| 9) Vehicle Type: MINIBUS | 10) 1 x 13 (SEATED) + 0 (STANDING) |
| 11) Region: UTHUKELA | |
| 12.1 | <p>1.</p> <p>BHADENI TO APPROVED TAXI RANK IN PAULPIETTERSBURG</p> <p>From Piensrand Road P271, turn left into High Street, turn left into Kruger Street into the Taxi Rank, pick and drop passengers.</p> <p>ALTERNATIVE ROUTE</p> <p>From Piensrand Road P271, turn left to join R33, straight to Mark Street, turn left into Joubert Street, turn right into Kerk Street, turn right into the Taxi Rank at Kruger Street, drop and pick passengers.</p> |
| 12.2 | <p>5.</p> <p>From Mdwadlaza into Piensrand P271, turn left to join R33, straight into Mark Street turn into Joubert</p> |
| 12.3 | <p>2.</p> <p>FROM APPROVED TAXI RANK AT BILANYONI TO APPROVED TAXI RANK IN PAULPIETTERSBURG</p> <p>From Piensrand Road P271, via Ngwanya, turn left to join R33, straight into Mark Street, turn left into High Street, turn left into Kruger Street right into Taxi Rank, pick and drop passengers</p> |
| 12.4 | <p>3.</p> <p>FROM APPROVED TAXI RANK AT DUMBE LOCATION TO APPROVED TAXI RANK IN PAULPIETTERSBURG</p> <p>From Dumbe Location turn right to join R33, straight into Mark Street, turn left into High Street, turn left into Kruger Street, right into the Taxi Rank, pick and drop passengers</p> |
| 12.5 | <p>4.</p> <p>FROM APPROVED TAXI RANK AT NKEMBENI TO APPROVED TAXI RANK IN PAULPIETTERSBURG</p> <p>From Piensrand Road P271 turn left to join Paulpietersburg from Tholakele join Piensrand Road P271, turn left to join R33, straight into Mark Street, turn into High Street, turn left into Kruger Street, right into the Taxi Rank, drop and pick passengers</p> <p>Alternative Route</p> <p>From Piensrand Road P271, turn left to join R33, straight to Mark Street, turn into Joubert Street, turn right into Kerk Street, turn right into the Taxi Rank, pick and drop passengers</p> |



transport

Department:
Transport
Province of KwaZulu-Natal

GAZETTE

LGKZNG30-2016-JUL

REGION: ALL

| | |
|-------|---|
| 12.6 | 7. FROM APPROVED TAXI RANK AT LONGRIDGE TO APPROVED TAXI RANK IN PAULPIETTERSBURG From Longridge turn left to join R33, straight to Paulpiettersburg, turn left to High Street, turn right into Kruger Street, straight into the rank, drop and pick passengers |
| 12.7 | 8. FROM APPROVED TAXI RANK AT LUJOJWANA TO APPROVED TAXI RANK IN PAULPIETTERSBURG From Lujojwana, Piensrand Road P271, turn left to join R33, straight into Mark Street, turn left into Joubert Street, turn right into the Taxi Rank, drop and pick passengers |
| 12.8 | 9. FROM APPROVED TAXI RANK AT MANGOSUTHU TO APPROVED TAXI RANK IN PAULPIETTERSBURG From Mangosuthu into Piensrans Road P271, turn left to R33, straight INTO Mark Street, turn into Joubert Street, turn right into Taxi Rank, drop and pick passengers |
| 12.9 | 10. FROM APPROVED TAXI RANK AT OPHUZANE TO APPROVE DTAXI RANK IN PAULPIETTERSBURG From Ophuzane, join Piensrand Road P271, turn left to join R33, straight into Mark Street, turn into Joubert Street, turn right into Kerk Street, turn right into the Taxi Rank, drop and pick passengers |
| 12.10 | 11. FROM APPROVED TAXI RANK IN THOLAKELE TO PAULPIETERSBURG Join Piensrand Road P271, turn left to join R33 straight into Mark Street, turn left into High Street, turn left into Kruger Street, into the Rank, pick and drop passengers |
| 12.11 | 12. FROM APPROVED TAXI RANK AT UBIVANYANA T APPROVED TAXI RANK IN PAULPIETTERSBURG From Uubivanyana turn left to join R33, straight to Paulpiettersburg, turn left to High Street, turn right into Kruger Street, straight into the rank, pick and drop passengers |
| 12.12 | 13. FROM APPROVED TAXI RANK AT KLEMPSLUST TO APPROVED TAXI RANK IN PAULPIETTERSBURG From Klempslust turn left to join R33, straight to Pualpiettersburg, turn left to High Street, turn right into Kruger Street, straight into the rank, drop and pick passengers |
| 12.13 | 14.FROM APPROVED TAXI RANK AT LUNERBURG TO APPROVED TAXI IN PAULPIETTERSBURG From Lunerburg to join Mark Street, turn right to Middle Street, turn left straight to Kruger Street, straight into the rank, drop and pick passengers |
| 12.14 | 15.FROM APPROVED TAXI RANK AT LUNTHILUNYE TO APPROVED TAXI RANK IN PAULPIETTERSBURG From Luthilunye to join Mark Street, turn right to Middle Street, turn left straight to Kruger Street, straight into the rank, drop and pick passengers 20 |



transport

Department:
Transport
Province of KwaZulu-Natal

GAZETTE

LGKZNG30-2016-JUL

REGION: ALL

| | |
|--------------|--|
| 12.15 | <p>16.FROM PAULPIETTERSBURG TO NEWCASTLE</p> <p>From Paulpiettersburg Taxi Rank at Kruger Street, turn right to Joubert Street, turn right to Kerk Street, turn left to High Street, join R33, straight on with R33, turn right to R34, pass Osizweni, and drop passengers, pass Madadeni and drop passengers, straight with Voortrekker Street, turn left with Kerk Street and turn right with Allen Street, straight to Newcastle Taxi Rank, drop and pick passengers</p> |
| 12.16 | <p>17.FROM PAULPIETTERSBURG TO DURBAN</p> <p>From Paulpiettersburg Taxi Rank at Kruger Street to Durban, turn right to Joubert Street, turn right to Kerk Street, turn left to High Street to join R33, pass Stilwater, straight into R33 to Dundee, turn right into R33, pass Pomeroy and drop passengers, pass Tugela Ferry Taxi Rank and drop passengers, pass Colenso Road into R74, turn left R33 into Cokey Street, straight into the rank and drop passengers pass Colenso Street into R74, turn left R33, through to New Hanover and drop passengers, pass Pietermaritzburg and drop passengers, pass Marianhill Toll Plaza, into N3, straight to Durban pass N3 or M4 and R102, pass North Coast, straight to Alice Street, turn left to Umngeni Road, into R102, straight into Fynn Street, through into New Durban Station, drop and pick passengers</p> |
| 12.17 | <p>18.PAULPIETTERSBURG TO JOHANNESBURG</p> <p>From Paulpiettersburg Taxi Rank turn right to Kruger Street, turn left to Joubert Street, turn right to Mark Street, into R33, Piet Retief Taxi Rank and drop passengers, turn to N2 from R33, pass Kerk Street, Piet Retief to Ermelo and drop passengers, N2 from Ermelo, turn right to Border Street, turn left into Wedge Wood Lane, turn right into Sluiten Street, turn left into Joubert Street, right into Ennis Street, pass Ermelo Taxi Rank and drop passengers, left into Oosthuizen Street, right into Bethal at Road N17, from Bethal Taxi Rank and drop passengers, go straight into Scheepers Street, right into Danwal Street, turn right and take the N17 to Trichard, from Trichard and drop passengers, go straight with Voortrekker Street and using the N17 go to Kingross Taxi Rank and drop passengers, from Kingross Taxi Rank use the main road and go straight to Leandra Taxi Rank and drop passengers using the N17 from Leandra use Norda Street and go straight to Springs Taxi Rank and drop passengers with the R29 and pass Devon, from Springs using the Ermelo Road, go straight to the R29, turn right with R29, into Paul Kruger Street and then go straight to Benoni using the R29, turn left to Main Reef Road, turn right to Main Reef Road, left into the R23 using the Heidelberg Road, right at the M56 Lancaster Road, turn right to Dagerham Road, turn left to Bolton Road, turn to Liverpool Road, turn left to Luton Road to Benoni Taxi Rank, drop and pick passengers, from Benoni Taxi Rank, turn right to Birmingham Road, left to the M56, Lincoln Road, left into Commission Street to Boksburg Taxi Rank and drop passengers, turn right to Rondebult Road M46 to Germiston turn right to Railway Street to Germiston Taxi Rank, drop and pick passengers, from Germiston Taxi Rank, go straight, Rand Road, turn right to Jack Street, left into the M2 to Johannesburg, go straight on the M2 to Johannesburg and turn left into Harron Road using the M31 off ramp, turn left into Charles Street, turn right into End Street, from End Street go straight to Noord and Claim Taxi Rank, drop and pick passengers</p> |



transport

Department:
Transport
Province of KwaZulu-Natal

GAZETTE

LGKZNG30-2016-JUL

REGION: ALL

| | |
|-------|--|
| 12.18 | <p>CONDITIONS/RESTRICTIONS</p> <ol style="list-style-type: none"> 1.Passengers may be picked up and/or set down only at designated Taxi Rank or Taxi Stop, which shall exclude Bus Stops. 2.Entry or ranking on private property is not permitted without permission of the Landlord, a copy of which must be supplied to the Board before issue operating license. 3.Without having entered into an agreement with other operators on a common route, as contemplated by section 88 (2) (B) of Act 22 of 2000, the picking up or setting down of passengers on such route is not permitted. A copy of such agreement must be supplied to the Board. 4.At ranks, whether on -street or off-street, only the taxis that can be accommodated in the demarcated area may occupy the rank, excess vehicles must hold elsewhere at designated holding areas. 5.Rank permits or letters of authority must be produced in respect of all ranks in municipal arrears, in particular major towns and cities. 6.The allocation of any route or portion of a route is subject to the condition that it has been approved and allocated in good faith and that such route will be invalid should it transpire that the route or portion thereof will, or has caused conflict due to it having been approved based on incorrect or false information supplied to the Board or as a result of an error. In such instance the operating license must be returned to the Board for correction. 7.The vehicle must be covered by motor vehicle insurance as well as personal liability insurance. |
| 12.19 | <p>6. VRYHEID From Taxi Rank Paulpietersburg to Vryheid straight to Natal Spar turn right into R33 right into Taxi rank in Vryheid.</p> |



transport

Department:
Transport
Province of KwaZulu-Natal

GAZETTE

LGKZNG30-2016-JUL

REGION: ALL

| | |
|---|--|
| 1) Application Number: APP0049562 | 2) Gazette Number: LGKZNG30-2016-JUL |
| 3) Applicant: ST MTOBENI ID NO. 5708065804083 Association: UMZIMKULU UNCEDO SERVICE TAXI ASSOCIATION | 4) Applicant Address: PO BOX 98115 UMZIMKHULU KWA-ZULU NATAL 3297 |
| 5) Existing Licence Holder: NOT APPLICABLE ID NO. NOT APPLICABLE | 6) Existing Licence Holder Address: NOT APPLICABLE |
| 7) Type of application: NEW OPERATING LICENCE | 8) Operating Licence Number: LKNKZN0141972 |
| 9) Vehicle Type: NOT AVAILABLE | 10) 1 x 15 (SEATED) + 0 (STANDING) |
| 11) Region: SISONKE | |
| 12.1 | ROUTE 1 DEPARTURE FROM: UMZIMKULU TO DESTINATION: MATATIELE From Umzimkulu Taxi Rank turn right join R56 pass Clydesdale proceed and pass Ibisi Township, Rietvlei Location proceed and turn right join R56 pass Wimpy, proceed join Hope Street proceed and turn left join R56 pass Cedaville proceed and turn right join Market Street to matatiele taxi Rank and return on the same route. |
| 12.2 | ROUTE 16 DEPARTURE FROM: UMZIMKULU TO DESTINATION : KOKSTAD From Umzimkulu Taxi Rank turn right join R576 proceed pass Clydsdale J.s.s. proceed and pass Ibisi/Ship proceed and pass Rietvlei location proceed and pass, Ngqumarheni junction proceed and turn right join R56, pass Wimpy proceed and join Hope Street turn right join Dower Street to Kokstad Taxi Rank and return on the same route. |
| 12.3 | ROUTE 16 DEPARTURE FROM: UMZIMKULU TO DESTINATION: KOKSTAD From Umzimkulu Taxi Rank turn right join R576 proceed and pass Clydsdale J.S.s. proceed and pass Ibisi/ship proceed pass Rietvlei Location proceed and pass, Ngqumarheni junction proceed and turn right join R56, pass Wimpy proceed and join Hope Street proceed turn right join Dower Street to Kokstad taxi Rank and return on the same route. |
| 12.4 | ROUTE 18 DEPARTURE FROM UMZIMKULU TO DESTINATION : HARDING From Umzimkulu Taxi Rank turn right join R56 proceed and pass Clydesdale proceed and pass Ibisi Township proceed and pass Rietvlei Secondary senior Secondary School proceed and turn right to Rietvlei Taxi rank and Hospital there are drop-off and pick-ups return back and turn right join R56 proceed ABND turn left at Magalela join N2 drop -off and pick-ups proceed and turn right join marchison Street and cross Masgrave Street proceed and turn left join Field Street to Harding Taxi rank and return on the same route. |
| 12.5 | A.A. ROUTE 25 DEPARTURE FROM: UMZIMKHULU DESTINATION: CARLETONVILLE From Umzimkhulu Taxi Rank turn left and join R56 pass Ixopo, Richmond, Pietermaritzburg, join N3 pass Mooi River, Harrismith, Warden, Tall Plaza proceed and turn left join R54 proceed and turn right join R28 proceed and cross N12 proceed turn right to Bekkesdal Taxi Rank (drop offs) and return to R28 and return left left proceed and turn right and join N12 proceed and pass Libanon Mine proceed and turn right join Aqnew Road and turn left to Onyx Street to Carletonville Taxi Rank and back on the same route. |
| 12.6 | ROUTE 19 DEPARTURE FROM UMZIMKULU TO DESTINATION RIETVLEI From Umzimkhulu Taxi Rank turn right join R56 proceed and pass Clydesdale pass Mabholidi Branch and there are drop-offs & pick-ups pass Stral Hoek Branch (Drop-off & pick-ups) proceed to eluthumeni there are drop-offs & pick-ups & pick-ups process to KwaZulu and Slovas (drop-offs & pick-ups) process to Duze Duze & S. Damoyi there are drop-offs & pick-ups proceed and cross Matugulu Bridge, to Mlozana J>S.S. (drop-offs & pick-ups) proceed and cross Ibisi Location to Esimpintshweni & Esihlaheni (drop-offs & pick-ups) proceed & Cross Elucingweni Bridge to Kokshill Stop (drop-off & pickups) proceed to KwaNkosi Stop (drop-off & pickups) proceed to KwaNkosi Stop drop-offs & pick-ups process & pass Grave Yard to Pholapaki & Mahobe Branch (drop-offs & pick-ups) process and pass Kwanobila School & Rietvlei J.S.S. proceed and cross Donkerhoek Bridge & pass Bridge pass Erhawuka Branch turn right Taxi Rank and return on the same route. |



transport

Department:
Transport
Province of KwaZulu-Natal

GAZETTE

LGKZNG30-2016-JUL

REGION: ALL

| | |
|------|--|
| 12.7 | <p>ROUTE 22 DEPARTURE FROM:UMZIMKULU TO DESTINATION:JOHANNESBURG</p> <p>From Umzimkulu Taxi Rank turn left join R56 pass ixopo proceed and Richmond proceed and join Alexander Road turn left left and join Chief Albert Luthuli Street proceed join Howick Road join N3proceed join Howick Road join N3 proceed and pass Howick,Mooi River proceed and pass Tugela Plaza proceedf and pass Vanreeneen proceed and pass Mentrose proceed join N5 turn right to Harrismith Taxi Rank,there are drop-offs proceed join N3 to Warden proceed and pass Villiers Joll Plaza proceed and pass Hildelburg proceed and turn left to Volsorus Taxi Rank There are drop-offs and join N3 proceed and turn left join M2 turn left to Citydeep. there are drop-offs proceed joinharrow Road through Commisioner street proceed and turn right join Rissik Street proceed turn right join Devilliers Street,Trumpf Street turn right to (West gate) Selby,Martin street.there are drop-offs proceed and turn left join Mtemi Piliso Street proceed and join Bree Street there are drop-offs proceed turn left join Rissik Street proceed turn right join Devilliers Street turn left join Wanderers Street proceed and turn left to Johannesburg Park City Taxi Rank and return on the same route.</p> |
| 12.8 | <p>ROUTE 23 DEPARTURE FROM:UMZIMKULU TO DESTINATION:STANDERTON(SECUNDA)</p> <p>From Umzimkulu Taxi Rank left join R56 pass Ixopo proceed and pass Richmond proceed and umlazi Road,Thornville proceed and join Alexander Road turn left join Chief Albert Street proceed and join Howick Road join N3 pass Howick,Mooi River proceed and pass Smith,Warden proceed turn left join R103 proceed turn right join R34 pas Vrede Standerton and join R546 proceed and pass Charlicilies proceed and turn left join Nximeni Street proceed and turn right to Mbalentle Taxi Rank(Blue Taxi Rank) and return on the same route.</p> |



transport

Department:
Transport
Province of KwaZulu-Natal

GAZETTE

LGKZNG30-2016-JUL

REGION: ALL

| | |
|---|--|
| 1) Application Number: APP0049564 | 2) Gazette Number: LGKZNG30-2016-JUL |
| 3) Applicant: ST MTOBENI ID NO. 5708065804083 Association: UMZIMKULU UNCEDO SERVICE TAXI ASSOCIATION | 4) Applicant Address: PO BOX98115 UMZIMKHULU 3297 |
| 5) Existing Licence Holder: NOT APPLICABLE ID NO. NOT APPLICABLE | 6) Existing Licence Holder Address: NOT APPLICABLE |
| 7) Type of application: NEW OPERATING LICENCE | 8) Operating Licence Number: NOT AVAILABLE |
| 9) Vehicle Type: NOT AVAILABLE | 10) 1 x 0 (SEATED) + 0 (STANDING) |
| 11) Region: SISONKE | |
| 12.1 | A.A ROUTE 26 DEPARTURE : UMZIMKHULU TO SEKALANI From Umzimkhulu Taxi Rank turn right join P416 (R56) proceed and pass Clydesdale proceed and pass Etambi and pass Ibisi proceed and pass Rietvlei proceed and pass Maglela (Maber) proceed and pass Ingeli Forest Motel proceed and turn Right join P750 proceed Langewanght offices proceed and pass Kwafile Location proceed and pass Reedsdale Location proceed and pass KwaMadlathu Farm proceed and pass Ncandle Location to Umzimkhulu Sekalani Taxi Rank (on the Right) and return on the same route N.B.THERE ARE PICK UPS AND DROPOFFS ALONG THE WAY |
| 12.2 | ROUTE 1 DEPARTURE FROM: UMZIMKHULU TO DESTINATION: MATATIELE From Umzimkhulu Taxi Rank turn right join R56 pass Clydesdale proceed and pass Ibisi Township, Rietvlei Location proceed and turn right join R56 pass Wimpy, proceed join Hope Street proceed and turn left join R56 pass Cedaville proceed and turn right join Market Street to matatiele taxi Rank and return on the same route. |
| 12.3 | ROUTE 16 DEPARTURE FROM: UMZIMKHULU TO DESTINATION: KOKSTAD From Umzimkhulu Taxi Rank turn right join R576 proceed and pass Clydesdale J.S.s. proceed and pass Ibisi/ship proceed pass Rietvlei Location proceed and pass, Ngqumarheni junction proceed and turn right join R56, pass Wimpy proceed and join Hope Street proceed turn right join Dower Street to Kokstad taxi Rank and return on the same route. |
| 12.4 | DEPARTURE FROM: UMZIMKHULU TO DESTINATION: STANDERTON (SECUNDA) FROM UMZIMKHULU TAXI RANK LEFT JOIN R56 PASS IXOPO PROCEED AND PASS RICHMOND PROCEED AND UMLAZI ROAD, THORNVILLE PROCEED AND JOIN ALEXANDER ROAD TURN LEFT JOIN CHIEF ALBERT STREET PROCEED AND JOIN HOWICK ROAD JOIN N3 PASS HOWICK, MOOI RIVER PROCEED AND PASS SMITH, WARDEN PROCEED TURN LEFT JOIN R103 PROCEED TURN RIGHT JOIN R34 PASS VREDE STANDERTON AND JOIN R546 PROCEED AND PASS CHARLICILIES PROCEED AND TURN LEFT JOIN NXIMENI STREET PROCEED AND TURN RIGHT TO MBALENTLE TAXI RANK (BLUE TAXI RANK) AND RETURN ON THE SAME ROUTE. |
| 12.5 | DEPARTURE FROM UMZIMKHULU TO DESTINATION RIETVLEI FROM UMZIMKHULU TAXI RANK TURN RIGHT JOIN R56 PROCEED AND PASS CLYDESDALE PASS MABHOLIDI BRANCH AND THERE ARE DROP-OFFS & PICK-UPS PASS STRAL HOEK BRANCH (DROP-OFF & PICK-UPS) PROCEED TO ELUTHUMENI THERE ARE (DROP-OFFS & PICK UPS) PROCESS TO KWAZULU AND SLOVAS (DROP-OFFS & PICK-UPS) PROCESS TO DUZE & S.DAMOYI THERE ARE (DROP-OFFS & PICK-UPS) PROCEED AND CROSS MATUGULU BRIDGE, TO MLOZANA (DROP-OFFS & PICK-UPS) PROCEED AND CROSS IBISI LOCATION TO ESIMPINTSHWENI & ESIHLAHLENI (DROP-OFFS & PICK-UPS) PROCEED & CROSS ELUCINGWENI BRIDGE TO KOKSHILL STOP (DROP-OFF & PICKUPS) PROCEED TO KWANKOSI STOP (DROP-OFF & PICKUPS) PROCEED TO KWANKOSI STOP (DROP-OFFS & PICK-UPS) PROCESS & PASS GRAVE YARD TO PHOLAPAKI & MAHOBE BRANCH (DROP-OFFS & PICK-UPS) PROCESS AND PASS KWANOBILA SCHOOL & RIETVLEI J.S.S. PROCEED AND CROSS DONKERHOEK BRIDGE & PASS BRIDGE PASS ERHAWUKA BRANCH TURN RIGHT TAXI RANK AND RETURN ON THE SAME ROUTE. |
| 12.6 | ROUTE 18 DEPARTURE FROM UMZIMKHULU TO DESTINATION : HARDING From Umzimkhulu Taxi Rank turn right join R56 proceed and pass Clydesdale proceed and pass Ibisi Township proceed and pass Rietvlei Secondary senior Secondary School proceed and turn right to Rietvlei Taxi rank and Hospital there are drop-off and pick-ups return back and turn right join R56 proceed ABND turn left at Magalela join N2 drop -off and pick-ups proceed and turn right join marchison Street and cross Masgrave Street proceed and turn left join Field Street to Harding Taxi rank and return on the same route. |



transport

Department:
Transport
Province of KwaZulu-Natal

GAZETTE

LGKZNG30-2016-JUL

REGION: ALL

- | | |
|-------------|--|
| 12.7 | <p>ROUTE 22 DEPARTURE FROM:UMZIMKULU TO DESTINATION: JOHANNESBURG From Umzimkulu Taxi Rank turn left join R56 pass ixopo proceed and Richmond proceed and join Alexander Road turn left left and join Chief Albert Luthuli Street proceed join Howick Road join N3 proceed join Howick Road join N3 proceed and pass Howick, Mooi River proceed and pass Tugela Plaza proceed and pass Van reeneen proceed and pass Mentrose proceed join N5 turn right to Harrismith Taxi Rank, there are drop-offs proceed join N3 to Warden proceed and pass Villiers toll Plaza proceed and pass Hildelburg proceed and turn left to Volsrusus Taxi Rank There are drop-offs and join N3 proceed and turn left join M2 turn left to Citydeep. there are drop-offs proceed join harrow Road through Commisioner street proceed and turn right join Rissik Street proceed turn right join Devilliers Street, Triumph Street turn right to (West gate) Selby, Martin street. there are drop-offs proceed and turn left join Mtemi Piliso Street proceed and join Bree Street there are drop-offs proceed turn left join Rissik Street proceed turn right join Devilliers Street turn left join Wanderers Street proceed and turn left to Johannesburg Park City Taxi Rank and return on the same route.</p> |
|-------------|--|



transport

Department:
Transport
Province of KwaZulu-Natal

GAZETTE

LGKZNG30-2016-JUL

REGION: ALL

| | |
|---|---|
| 1) Application Number: APP0049569 | 2) Gazette Number: LGKZNG30-2016-JUL |
| 3) Applicant: T.M. MTHETHWA ID NO. 5607155649087 Association: SIZWE TAXI ASSOCIATION | 4) Applicant Address: P O BOX 1861 SCOTT STREET NEWCASTLE KWAZULU-NATAL 2940 |
| 5) Existing Licence Holder: NOT APPLICABLE ID NO. NOT APPLICABLE | 6) Existing Licence Holder Address: NOT APPLICABLE |
| 7) Type of application: NEW OPERATING LICENCE | 8) Operating Licence Number: NOT AVAILABLE |
| 9) Vehicle Type: NOT AVAILABLE | 10) 1 x 0 (SEATED) + 0 (STANDING) |
| 11) Region: AMAJUBA | |
| 12.1 | 14. ROUTE TO DUNDEE From Newcastle Taxi Rank into Voortrekker Street, turn to Allen Street to N11, bypass Danhauser to Dundee Taxi Rank and return. NO PICKING UP EN ROUTE ON FORWARD JOURNEY, NO PICKING UP OR DROPPING OFF EN ROUTE ON RETURN JOURNEY. |
| 12.2 | 13. NEWCASTLE - DURBAN From Newcastle Taxi Rank Voortrekker Street turn to Kirkland Street, turn to Allen Street turn to N11, bypass Ladysmith, Estcourt, Mooiriver, Pietermaritzburg drop passenger at Pinetown. |
| 12.3 | 5. NEWCASTLE - EMPANGENI From Newcastle Taxi Rank, into Voortrekker Street, turn left to Kirkland Street, turn right to Allen Street via Arbor Park suburbs, turn left into N11 Road, turn right to P486 via Blauchbosch to Utrecht, turn right to Utrecht Road, intersection enter P41(R34), turn left at Blood River on P41(R33) and R34 via Stilwater BP Garage to Vryheid, turn right at cross Roads to PP523(R34) via Vryheid, pass Melmoth, turn left to Enkwalini Ndundulu area, into P47(R34) into Empangeni Main Road, turn right at Boxer Shopping Centre 'A' Taxi Rank Empangeni. |
| 12.4 | 15. TO LADYSMITH From Newcastle Taxi Rank into Voortrekker Street, turn Allen Street to N11, to Ladysmith Taxi Rank and return with passenger via same route. NO PICKING UP EN ROUTE ON FORWARD JOURNEY, NO PICKING UP OR DROPPING OFF EN ROUTE ON RETURN JOURNEY. |
| 12.5 | 9. NEWCASTLE TO PAULPIETERSBURG From Newcastle Taxi Rank join Voortrekker Street turn left into Marchison Street right into Allen Street, turn left into N11 turn right to join P483 turn right R34 turn left at Blood River to R34 towards Still Water, from Still Water turn left into Paulpietersburg Taxi Rank, return over same route. |
| 12.6 | 16. ROUTE TO PIETERMARITZBURG From Newcastle Taxi into Voortrekker Street turn Kirkland Street, turn Allen Street take N11 bypass Ladysmith, Estcourt to N3 bypass Mooiriver, Howick to Pietermaritzburg and return with passengers via same route. NO PICKING UP EN ROUTE ON FORWARD JOURNEY, NO PICKING UP OR DROPPING OFF EN ROUTE ON RETURN JOURNEY. |
| 12.7 | 6. NEWCASTLE - PONGOLA From Newcastle Taxi rank, proceed straight across Terminus Street, into Voortrekker Street, turn left to Kirkland Street, turn right to Allen Street, via Arbor Park Suburb, turn left to N11 turn right to P486, via Osizweni to Utrecht, turn right to Utrecht Road intersection enter P41(R34), turn left at Blood River intersection into P34-3(R33), via Stillwater BP Garage, turn right at cross Road before Vryheid into P523(R33) via Bhekuzulu Township into P46(R69), via Louwsburg, turn left at Road intersection into P52-3 (R66), via Magudu, turn left to N2 into Pongola Taxi Rank. |
| 12.8 | 8. NEWCASTLE TO VRYHEID Sizwe Taxi Rank in Newcastle to join Voortrekker Street turn left into Marchison Street, right into Allen Street Continue with N11, turn right P483 Road, turn right to R34 road, turn left at Blood River to R34 Road into Vryheid join Kerk Street up to Vryheid Station Taxi Rank and return over the same route. RESTRICTION: PASSENGER TO BE PICKED AND DROPPED OFF AT BLOOD RIVER ONLY. |
| 12.9 | ROUTE 1 FROM OSIZWENI TO MADADENI From Osizweni Township all Sections using authorised public road transport to join P483 at Empompi Teku, Khuzani then turn right at Teku to join BR1. |



transport

Department:
Transport
Province of KwaZulu-Natal

GAZETTE

LGKZNG30-2016-JUL

REGION: ALL

| | |
|-------|--|
| 12.10 | ROUTE 3 OSIZWENI TO NEWCASTLE AND RETURN. From Osizweni Section A,D&F via Top Rank,Ward Five towards Empompini and join Main Road P483 join N11 turn right into Allen Street turn left into Kirklands Street,turn into Voortrekker Street into Newcastle Taxi Rank.RETURN: SAME AS FORWARD ROUTERESTRICTION: NO RESTRICTION TO AND FROM.B. From Osizweni Section C,D & F Pass Makhanya Emafour,Jakkalspan and join P483 turn N11,turn right into Allen Street left into Kirkland Street,turn right into Voortrekker Street into Newcastle Taxi Rank.RETURN: SAME AS FORWARD ROUTE.RESTRICTION: NO RESTRICTION TO AND FROM.C. From Osizweni Section C,D & F Emathangini,Emaromeni,Esitolo Esitolo,Esimbomvini,Xolani towards Empompini and join P483, turn right into Hardwick Street,left into Harding Street,right into Allen Street,left into Sutherland,turnright into Voortrekker Street into Newcastle taxi rank.RETURN:SAME AS FORWARD ROUTERESTRICTION TO AND FROM.D.From Osizweni Section C,D & F pass Khuzani,Manzana,and join P483,turn right into Asiphepe Road,Albert Wessels Road,turn right into Hardwick Street,left into Murchison Street,turn right into Voortrekker Street int Newcastle taxi rank.RETURN:SAME AS FORWARD ROUTE,RESTRICTION:NO RESTRICTION TO AND FROM.E.From Mndozo via Dicks,join P483,turn right into Asiphepe Road,into Albert Wessels Street,turn right into Farraday Street,right into Hardwick Street,left into Murchison Street,turn right into Voortrekker Street into Newcastle taxi rank.RETURN:SAME AS FORWARD ROUTE.RESTRICTION:NO RESTRICTION TO AND FROM. |
| 12.11 | ROUTE 11OSIZWENI TO UTRECHT & RETURN(a) From Osizweni Section C,D&E via Top Rank towards Empompini join P483 Road via Kubeka stand Eshlahleni Jackalaspans,Dicks turn off Mndozo School HKhumalo Stand,Esiteshini,Rautmans Dairy Stop,Zimbuthu Area Stop,KwaCele Stop via either White City Emadeleni to Utrecht taxi Rank.Return as same as forward routeRestriction:No restriction to and from(b) From Osizweni Section via Makhanya,Ema Four P483 Road via Enyonini Stop,Emasangweni stop Dicks bus stop,Zimbuthu Area via either White City or Emadeleni until Utrecht Taxi Rank.RETURN: SAME AS FORWARD ROUTE.RESTRICTION: NO RESTRICTION TO AND FROM.(c) From Osizweni C,D & E via Top Rank,Emathangini,Emaromeni Esitolo Esibomvu Xolani towards Empompini via P483 Road to Dick turn off Mndozo bus Stop to Madeleni until Utrecht Taxi Rank.RETURN: SAME AS FORWARD ROUTE.RESTRICTION:NO RESTRICTION TO AND FROM.(d)From Osizweni Section C,D & E via khuzani,Manzana & join main road to P483 dicks turn off Mndozo bus Stop Zimbuthu Area,Kwacele Stop via White City or Emadeleni until Utrecht Taxi Rank.RETURN:SAME AS ORWARD ROUTE.RESTRICTION:NORESTRICTION TO AND FROM. |
| 12.12 | 12. NEWCASTLE - PIET RETIEFFFrom Newcastle Taxi Rank,into Terminus Street,turn right to Voortrkker Street,turn left to Kirkland Street,turn left to Allen Street,turn left to N11, pass Charlestorn,into Langsnek Street at Volkrust,turn right at De Kock Street into R543,pass Vukuzakhe Township into Van Rebeck Street at Wakkerstroom,turn left to Kruger Street into R543,pass Durkers Dorp (Mapola) into Kerk Street at Piet Retief,turn right to Zuidend street,turn left into Westend Street,into Piet Retief Taxi Rank. |
| 12.13 | 4. NEWCASTLE - ERMELOFrom Newcastle Terminus Taxi Rank,into Voortrekaar,turn left into Kirkland Street,turn left into Allen Street,into P354T,into N11-4,pass Charlestown,pass Volkrust,pass Amersfort entr with N11 Road to Ermelo with Kerk Street and turn right into Ermelo Taxi Rank |
| 12.14 | 7. NEWCASTLE TO JOHANNESBURGFrom Newcastle Taxi rank,join Voortrekker Street,left to Kirkland Street,turn left to allen Street,turn left to N11 to R23 until Pienaar Street,turn left to Allen Street,turn leftto N11 to R23 until Pienaar Street in Volkrust turn left into R23,pass Greylingstrad,Balfour,turn right into N3,turn into M2,off to Harrow,into Anderson,turn right to Rissik Street,turn right to Devilliers,turn left into Wanderers,into park City Rank.Return jouney,depart from ark City Rank, Devilliers Street,turn left Harrison Street,turn right into Commissioner Street,turn left into Simmond Street,into M2 East into N3 and then continue with same route. |
| 12.15 | 1. NEWCASTLE TO JOHANNESBURG From Newcastle Taxi rank,join Voortrekker Street,left to Kirkland Street,turn left to allen Street,turn left to N11 to R23 until Pienaar Street,turn left to Allen Street,turn leftto N11 to R23 until Pienaar Street in Volkrust turn left into R23,pass Greylingstrad,Balfour,turn right into N3,turn into M2,off to Harrow,into Anderson,turn right to RissikStreet,turn right to Devilliers,turn left into Wanderers,into park City Rank.Return jouney,depart from ark City Rank, Devilliers Street,turn left Harrison Street,turn right into CommissionerStreet,turn left into Simmond Street,into M2 East into N3 and then continue with same route.Newcastle |
| 12.16 | 17. Newcastle to SpringFrom Sizwe Taxi Rank Newcastle into Voortrekker street, turn left into Kirkland street left into Allen street into N11 R23 Volkrus until Pienaar street, then left into R23 again passing Greylingstad, turn right into R51 passing Balfour Nigel up to Spring into second street then to long distance taxi at model transfer centre and return on the same route.NO PICKING UP EN ROUTE ON FORWARD JOURNEY,NO PICKING UP OR DROPPING OFF EN ROUTE ON RETURN JOURNEY. |



transport

Department:
Transport
Province of KwaZulu-Natal

GAZETTE

LGKZNG30-2016-JUL

REGION: ALL

| | |
|--|---|
| 1) Application Number: APP0049589 | 2) Gazette Number: LGKZNG30-2016-JUL |
| 3) Applicant: MASIKANE AH ID NO. 6702195246082 Association: NOT AVAILABLE | 4) Applicant Address: PO BOX 75835 MPOLWENI 3225 |
| 5) Existing Licence Holder: NOT APPLICABLE ID NO. NOT APPLICABLE | 6) Existing Licence Holder Address: NOT APPLICABLE |
| 7) Type of application: NEW OPERATING LICENCE | 8) Operating Licence Number: NOT AVAILABLE |
| 9) Vehicle Type: NOT AVAILABLE | 10) 1 x 0 (SEATED) + 0 (STANDING) |
| 11) Region: UMGUNGUNDLOVU | |
| 12.1 | <p>The municipality has no objections for the department to grant Mr. Aubrey Hlanganani Masikane, ID NO: 6702195246082, permit for scholar transport as per routes listed and drawn below, provided he satisfy all requirements for the service he intends to render.</p> <p>I leave my house at 06H00 I turn right to L714 and turn right to D708 and cross to P375, cross the railway line and turn left to L231 at Thokozani Location and pick up scholars at their bus stop then left to D239 and turn right to D375 and cross R33 to D708 and drop scholars at Mpolweni Secondary School, from there I pick up other scholars and move to D708, turn left to R614 and at Wartburg Spar I turn left to High Street and drop off at George Nau Combined school and return to High Street, turn right to R614 and turn right to D708 and left to park at home.</p> <p>At 13h00 I leave my house turn right to L714 and turn left to D708 turn left to R614 and turn left to High Street and pick up scholars at George Nau Combined School and return to High Street turn right to R614 turn right to D708 and drop off scholars at their bus stop and pick up scholars from Mpolweni Secondary School proceed to D708 and cross R33 and join P375 and turn left to D239 turn right to L231 and drop off scholars at Thokozani location and return to D329 turn right to P375 cross R33 to join D708 and turn left to L714, turn left to park at home</p> |



transport

Department:
Transport
Province of KwaZulu-Natal

GAZETTE

LGKZNG30-2016-JUL

REGION: ALL

| | |
|--|--|
| 1) Application Number: APP0049590 | 2) Gazette Number: LGKZNG30-2016-JUL |
| 3) Applicant: MDLALOSE EM ID NO. 7012065407080 Association: NOT AVAILABLE | 4) Applicant Address: PO BOX1020 LUXIM 3207 |
| 5) Existing Licence Holder: NOT APPLICABLE ID NO. NOT APPLICABLE | 6) Existing Licence Holder Address: NOT APPLICABLE |
| 7) Type of application: NEW OPERATING LICENCE | 8) Operating Licence Number: NOT AVAILABLE |
| 9) Vehicle Type: NOT AVAILABLE | 10) 1 x 0 (SEATED) + 0 (STANDING) |
| 11) Region: UMGUNGUNDLOVU | |
| 12.1 | <p>Kev point</p> <p>1. Scholars may be picked up from originated route on their residential area Hardingsdale Farms area, to Pietermaritzburg route from P.9 OttosBluff Road to convey the scholars along Road D7I Via Site eleven ,Woodlands Area, to Mt. Rise turn to R33 Chota Matala , in Northdale area Via Allandale Drive , Across Greytown Road to join Chesterfield Road , and turn to Navan Boole Road in Panorama Area , come on Chief Mhlabunzima Road and turn to Eastwood Area, Passed Eastwood TaxiRank , to Mt Rise area , passed Arthur Baxton School , towards Forest, Hill , over the N3 TO Masukwana Road .Entering P.m. Burg City , going Church Street ,to commercial road , travelling towards Durban Road to Scottsville area , turn to Jesmond Road to join Alexandra Roads , turn left to College Road to Camps drift River to turn right on Longmarket Road Back to Claridge.</p> |



transport

Department:
Transport
Province of KwaZulu-Natal

GAZETTE

LGKZNG30-2016-JUL

REGION: ALL

| | |
|---|--|
| 1) Application Number: APP0049593 | 2) Gazette Number: LGKZNG30-2016-JUL |
| 3) Applicant: T.M. MTHETHWA ID NO. 5607155649087 Association: SIZWE TAXI ASSOCIATION | 4) Applicant Address: P O BOX 1861 NEWCASTLE KWAZULU-NATAL 2940 |
| 5) Existing Licence Holder: NOT APPLICABLE ID NO. NOT APPLICABLE | 6) Existing Licence Holder Address: NOT APPLICABLE |
| 7) Type of application: NEW OPERATING LICENCE | 8) Operating Licence Number: NOT AVAILABLE |
| 9) Vehicle Type: NOT AVAILABLE | 10) 1 x 0 (SEATED) + 0 (STANDING) |
| 11) Region: AMAJUBA | |
| 12.1 | 14. ROUTE TO DUNDEE From Newcastle Taxi Rank into Voortrekker Street, turn to Allen Street to N11, bypass Danhauser to Dundee Taxi Rank and return. NO PICKING UP EN ROUTE ON FORWARD JOURNEY, NO PICKING UP OR DROPPING OFF EN ROUTE ON RETURN JOURNEY. |
| 12.2 | 13. NEWCASTLE - DURBAN From Newcastle Taxi Rank Voortrekker Street turn to Kirkland Street, turn to Allen Street turn to N11, bypass Ladysmith, Estcourt, Mooiriver, Pietermaritzburg drop passenger at Pinetown. |
| 12.3 | 5. NEWCASTLE - EMPANGENI From Newcastle Taxi Rank, into Voortrekker Street, turn left to Kirkland Street, turn right to Allen Street via Arbor Park suburbs, turn left into N11 Road, turn right to P486 via Blauchbosch to Utrecht, turn right to Utrecht Road, intersection enter P41(R34), turn left at Blood River on P41(R33) and R34 via Stillwater BP Garage to Vryheid, turn right at cross Roads to PP523(R34) via Vryheid, pass Melmoth, turn left to Enkwalini Ndundulu area, into P47(R34) into Empangeni Main Road, turn right at Boxer Shopping Centre 'A' Taxi Rank Empangeni. |
| 12.4 | 15. TO LADYSMITH From Newcastle Taxi Rank into Voortrekker Street, turn Allen Street to N11, to Ladysmith Taxi Rank and return with passenger via same route. NO PICKING UP EN ROUTE ON FORWARD JOURNEY, NO PICKING UP OR DROPPING OFF EN ROUTE ON RETURN JOURNEY. |
| 12.5 | 9. NEWCASTLE TO PAULPIETERSBURG From Newcastle Taxi Rank join Voortrekker Street turn left into Marchison Street right into Allen Street, turn left into N11 turn right to join P483 turn left at Blood River to R34 towards Still Water, from Still Water turn left into Paulpietersburg Taxi Rank, return over same route. |
| 12.6 | 16. ROUTE TO PIETERMARITZBURG From Newcastle Taxi into Voortrekker Street turn Kirkland Street, turn Allen Street take N11 bypass Ladysmith, Estcourt to N3 bypass Mooiriver, Howick to Pietermaritzburg and return with passengers via same route. NO PICKING UP EN ROUTE ON FORWARD JOURNEY, NO PICKING UP OR DROPPING OFF EN ROUTE ON RETURN JOURNEY. |
| 12.7 | 6. NEWCASTLE - PONGOLA From Newcastle Taxi rank, proceed straight across Terminus Street, into Voortrekker Street, turn left to Kirkland Street, turn right to Allen Street, via Arbor Park Suburb, turn left to N11 turn right to P486, via Osizweni to Utrecht, turn right to Utrecht Road intersection enter P41(R34), turn left at Blood River intersection into P34-3(R33), via Stillwater BP Garage, turn right at cross Road before Vryheid into P523(R33) via Bhhekuzulu Township into P46(R69), via Louwsburg, turn left at Road intersection into P52-3 (R66), via Magudu, turn left to N2 into Pongola Taxi Rank. |
| 12.8 | 8. NEWCASTLE TO VRYHEID Sizwe Taxi Rank in Newcastle to join Voortrekker Street turn left into Marchison Street, right into Allen Street Continue with N11, turn right P483 Road, turn right to R34 road, turn left at Blood River to R34 Road into Vryheid join Kerk Street up to Vryheid Station Taxi Rank and return over the same route. RESTRICTION: PASSENGER TO BE PICKED AND DROPPED OF AT BLOOD RIVER ONLY. |
| 12.9 | ROUTE 1 FROM OSIZWENI TO MADADENI From Osizweni Township all Sections using authorised public road transport to join P483 at Empompini Teku, Khuzani then turn right at Teku to join BR1. |



transport

Department:
Transport
Province of KwaZulu-Natal

GAZETTE

LGKZNG30-2016-JUL

REGION: ALL

| | |
|-------|--|
| 12.10 | ROUTE 3 OSIZWENI TO NEWCASTLE AND RETURN. From Osizweni Section A,D&F via Top Rank,Ward Five towards Empompini and join Main Road P483 join N11 turn right into Allen Street turn left into Kirklands Street,turn into Voortrekker Street into Newcastle Taxi Rank.RETURN: SAME AS FORWARD ROUTERESTRICTION: NO RESTRICTION TO AND FROM.B. From Osizweni Section C,D & F Pass Makhanya Emafour,Jakkalspan and join P483 turn N11,turn right into Allen Street left into Kirkland Street,turn right into Voortrekker Street into Newcastle Taxi Rank.RETURN: SAME AS FORWARD ROUTE.RESTRICTION: NO RESTRICTION TO AND FROM.C. From Osizweni Section C,D & F Emathangini,Emaromeni,Esitolo Esitolo,Esimbomvini,Xolani towards Empompini and join P483, turn right into Hardwick Street,left into Harding Street,right into Allen Street,left into Sutherland,turnright into Voortrekker Street into Newcastle taxi rank.RETURN:SAME AS FORWARD ROUTERESTRICTION TO AND FROM.D.From Osizweni Section C,D & F pass Khuzani,Manzana,and join P483,turn right into Asiphepe Road,Albert Wessels Road,turn right into Hardwick Street,left into Murchison Street,turn right into Voortrekker Street int Newcastle taxi rank.RETURN:SAME AS FORWARD ROUTE,RESTRICTION:NO RESTRICTION TO AND FROM.E.From Mndozo via Dicks,join P483,turn right into Asiphepe Road,into Albert Wessels Street,turn right into Farraday Street,right into Hardwick Street,left into Murchison Street,turn right into Voortrekker Street into Newcastle taxi rank.RETURN:SAME AS FORWARD ROUTE.RESTRICTION:NO RESTRICTION TO AND FROM. |
| 12.11 | ROUTE 11OSIZWENI TO UTRECHT & RETURN(a) From Osizweni Section C,D&E via Top Rank towards Empompini join P483 Road via Kubeka stand Eshlahleni Jackalaspans,Dicks turn off Mndozo School HKhumalo Stand,Esiteshini,Rautmans Dairy Stop,Zimbuthu Area Stop,KwaCele Stop via either White City Emadeleni to Utrecht taxi Rank.Return as same as forward routeRestriction:No restriction to and from(b) From Osizweni Section via Makhanya,Ema Four P483 Road via Enyonini Stop,Emasangweni stop Dicks bus stop,Zimbuthu Area via either White City or Emadeleni until Utrecht Taxi Rank.RETURN: SAME AS FORWARD ROUTE.RESTRICTION: NO RESTRICTION TO AND FROM.(c) From Osizweni C,D & E via Top Rank,Emathangini,Emaromeni Esitolo Esibomvu Xolani towards Empompini via P483 Road to Dick turn off Mndozo bus Stop to Madeleni until Utrecht Taxi Rank.RETURN: SAME AS FORWARD ROUTE.RESTRICTION:NO RESTRICTION TO AND FROM.(d)From Osizweni Section C,D & E via khuzani,Manzana & join main road to P483 dicks turn off Mndozo bus Stop Zimbuthu Area,Kwacele Stop via White City or Emadeleni until Utrecht Taxi Rank.RETURN:SAME AS ORWARD ROUTE.RESTRICTION:NORESTRICTION TO AND FROM. |
| 12.12 | 4. NEWCASTLE - ERMELOFrom Newcastle Terminus Taxi Rank,into Voortrekaar,turn left into Kirkland Street,turn left into Allen Street,into P354T,into N11-4,pass Charlestown,pass Volkrust,pass Amersfort entr with N11 Road to Ermelo with Kerk Street and turn right into Ermelo Taxi Rank |
| 12.13 | 7. NEWCASTLE TO JOHANNESBURGFrom Newcastle Taxi rank,join Voortrekker Street,left to Kirkland Street,turn left to allen Street,turn left to N11 to R23 until Pienaar Street,turn left to Allen Street,turn leftto N11 to R23 until Pienaar Street in Volkrust turn left into R23,pass Greylingstrad,Balfour,turn right into N3,turn into M2,off to Harrow,into Anderson,turn right to Rissik Street,turn right to Devilliers,turn left into Wanderers,into park City Rank.Return jouney,depart from ark City Rank, Devilliers Street,turn left Harrison Street,turn right into Commissioner Street,turn left into Simmond Street,into M2 East into N3 and then continue with same route. |
| 12.14 | 1. NEWCASTLE TO JOHANNESBURG From Newcastle Taxi rank,join Voortrekker Street,left to Kirkland Street,turn left to allen Street,turn left to N11 to R23 until Pienaar Street,turn left to Allen Street,turn leftto N11 to R23 until Pienaar Street in Volkrust turn left into R23,pass Greylingstrad,Balfour,turn right into N3,turn into M2,off to Harrow,into Anderson,turn right to RissikStreet,turn right to Devilliers,turn left into Wanderers,into park City Rank.Return jouney,depart from ark City Rank, Devilliers Street,turn left Harrison Street,turn right into CommissionerStreet,turn left into Simmond Street,into M2 East into N3 and then continue with same route.Newcastle |
| 12.15 | 12. NEWCASTLE - PIET RETIEFFFrom Newcastle Taxi Rank,into Terminus Street,turn right to Voortrkker Street,turn left to Kirkland Street,turn left to Allen Street,turn left to N11, pass Charlestorm,into Langsnek Street at Volkrust,turn right at De Kock Street into R543,pass Vukuzakhe Township into Van Rebeck Street at Wakkerstroom,turn left to Kruger Street into R543,pass Durkers Dorp (Mapola) into Kerk Street at Piet Retief,turn right to Zuidend street,turn left into Westend Street,into Piet Retief Taxi Rank. |
| 12.16 | 17. Newcastle to SpringFrom Sizwe Taxi Rank Newcastle into Voortrekker street, turn left into Kirkland street left into Allen street into N11 R23 Volkrus until Pienaar street, then left into R23 again passing Greylingstad, turn right into R51 passing Balfour Nigel up to Spring into second street then to long distance taxi at model transfer centre and return on the same route.NO PICKING UP EN ROUTE ON FORWARD JOURNEY,NO PICKING UP OR DROPPING OFF EN ROUTE ON RETURN JOURNEY. |



transport

Department:
Transport
Province of KwaZulu-Natal

GAZETTE

LGKZNG30-2016-JUL

REGION: ALL

| | |
|---|---|
| 1) Application Number: APP0049595 | 2) Gazette Number: LGKZNG30-2016-JUL |
| 3) Applicant: DM MLOTHSWA ID NO. 5511210396082 Association: SIZWE TAXI ASSOCIATION | 4) Applicant Address: PO BOX1677 NEWCASTLE 2940 |
| 5) Existing Licence Holder: NOT APPLICABLE ID NO. NOT APPLICABLE | 6) Existing Licence Holder Address: NOT APPLICABLE |
| 7) Type of application: NEW OPERATING LICENCE | 8) Operating Licence Number: NOT AVAILABLE |
| 9) Vehicle Type: MINIBUS | 10) 1 x 15 (SEATED) + 0 (STANDING) |
| 11) Region: AMAJUBA | |
| 12.1 | 4. NEWCASTLE - ERMELO From Newcastle Terminus Taxi Rank, into Voortrekkers Street, turn left into Kirkland Street, turn left into Allen Street, into P354T, into N11-4, pass Charlestown, pass Volkrust, pass Amersfort enter with N11 Road to Ermelo with Kerk Street and turn right into Ermelo Taxi Rank |
| 12.2 | 7. NEWCASTLE TO JOHANNESBURG From Newcastle Taxi rank, join Voortrekker Street, left to Kirkland Street, turn left to Allen Street, turn left to N11 to R23 until Pienaar Street, turn left to Allen Street, turn left to N11 to R23 until Pienaar Street in Volkrust turn left into R23, pass Greylingstad, Balfour, turn right into N3, turn into M2, off to Harrow, into Anderson, turn right to Rissik Street, turn right to Devilliers, turn left into Wanderers, into park City Rank. Return journey, depart from park City Rank, Devilliers Street, turn left Harrison Street, turn right into Commissioner Street, turn left into Simmond Street, into M2 East into N3 and then continue with same route. |
| 12.3 | 1. NEWCASTLE TO JOHANNESBURG From Newcastle Taxi rank, join Voortrekker Street, left to Kirkland Street, turn left to Allen Street, turn left to N11 to R23 until Pienaar Street, turn left to Allen Street, turn left to N11 to R23 until Pienaar Street in Volkrust turn left into R23, pass Greylingstad, Balfour, turn right into N3, turn into M2, off to Harrow, into Anderson, turn right to Rissik Street, turn right to Devilliers, turn left into Wanderers, into park City Rank. Return journey, depart from park City Rank, Devilliers Street, turn left Harrison Street, turn right into Commissioner Street, turn left into Simmond Street, into M2 East into N3 and then continue with same route. Newcastle |
| 12.4 | 12. NEWCASTLE - PIET RETIEFF From Newcastle Taxi Rank, into Terminus Street, turn right to Voortrekker Street, turn left to Kirkland Street, turn left to Allen Street, turn left to N11, pass Charlestown, into Langsnek Street at Volkrust, turn right at De Kock Street into R543, pass Vukuzakhe Township into Van Rebeck Street at Wakkerstroom, turn left to Kruger Street into R543, pass Durkers Dorp (Mapola) into Kerk Street at Piet Retief, turn right to Zuidend street, turn left into Westend Street, into Piet Retief Taxi Rank. |
| 12.5 | 17. Newcastle to Spring From Sizwe Taxi Rank Newcastle into Voortrekker street, turn left into Kirkland street left into Allen street into N11 R23 Volkrust until Pienaar street, then left into R23 again passing Greylingstad, turn right into R51 passing Balfour Nigel up to Spring into second street then to long distance taxi at model transfer centre and return on the same route. NO PICKING UP EN ROUTE ON FORWARD JOURNEY, NO PICKING UP OR DROPPING OFF EN ROUTE ON RETURN JOURNEY. |



transport

Department:
Transport
Province of KwaZulu-Natal

GAZETTE

LGKZNG30-2016-JUL

REGION: ALL

| | |
|---|---|
| 1) Application Number: APP0049604 | 2) Gazette Number: LGKZNG30-2016-JUL |
| 3) Applicant: N.C. MAZIBUKO ID NO. 5804290653088 Association: SIZWE TAXI ASSOCIATION | 4) Applicant Address: P.O BOX 580 NEWCASTLE 2940 2940 |
| 5) Existing Licence Holder: NOT APPLICABLE ID NO. NOT APPLICABLE | 6) Existing Licence Holder Address: NOT APPLICABLE |
| 7) Type of application: NEW OPERATING LICENCE | 8) Operating Licence Number: LKNKZN0128357 |
| 9) Vehicle Type: MINIBUS | 10) 1 x 15 (SEATED) + 0 (STANDING) |
| 11) Region: AMAJUBA | |
| 12.1 | ROUTE 2 OSIZWENI TO MADADENI All section at Osizweni Township to join P483 at Jackalspan passing Empompini Teku, Khuzani then turn right to join BR2 into Madadeni passing Breuery then use any other authorised public transport route via Madadeni Shopping Center, Amajuba Regional Office use all ranking and shopping facilities. |
| 12.2 | ROUTE 3 OSIZWENI TO NEWCASTLE AND RETURN A. From Osizweni Section A, D & F via Top Rank, Ward Five towards Empompini and join Main Road P483 join N11 turn right into Allen Street turn left into Kirklands Street, turn into Voortrekker Street into Newcastle Taxi Rank. RETURN: SAME AS FORWARD ROUTE RESTRICTION: NO RESTRICTION TO AND FROM. B. From Osizweni Section C, D & F Pass Makhanya Emafour, Jakkalspan and join P483 turn N11, turn right into Allen Street left into Kirkland Street, turn right into Voortrekker Street into Newcastle Taxi Rank. RETURN: SAME AS FORWARD ROUTE. RESTRICTION: NO RESTRICTION TO AND FROM. C. From Osizweni Section C, D & F Emathangini, Emaromeni, Esitolo Esitolo, Esimbomvini, Xolani towards Empompini and join P483, turn right into Hardwick Street, left into Harding Street, right into Allen Street, left into Sutherland, turn right into Voortrekker Street into Newcastle taxi rank. RETURN: SAME AS FORWARD ROUTE RESTRICTION TO AND FROM. D. From Osizweni Section C, D & F pass Khuzani, Manzana, and join P483, turn right into Asiphepe Road, Albert Wessels Road, turn right into Hardwick Street, left into Murchison Street, turn right into Voortrekker Street into Newcastle taxi rank. RETURN: SAME AS FORWARD ROUTE, RESTRICTION: NO RESTRICTION TO AND FROM. E. From Mndozo via Dicks, join P483, turn right into Asiphepe Road, into Albert Wessels Street, turn right into Farraday Street, right into Hardwick Street, left into Murchison Street, turn right into Voortrekker Street into Newcastle taxi rank. RETURN: SAME AS FORWARD ROUTE. RESTRICTION: NO RESTRICTION TO AND FROM. |
| 12.3 | 4. NEWCASTLE - ERMELO From Newcastle Terminus Taxi Rank, into Voortrekaar, turn left into Kirkland Street, turn left into Allen Street, into P354T, into N11-4, pass Charlestown, pass Volkrust, pass Amersfort enter with N11 Road to Ermelo with Kerk Street and turn right into Ermelo Taxi Rank |
| 12.4 | 5. NEWCASTLE - EMPANGENI From Newcastle Taxi Rank, into Voortrekker Street, turn left to Kirkland Street, turn right to Allen Street via Arbor park suburbs, turn left into N11 Road, turn right to P486 via Blauchbosch to Utrecht, turn right to Utrecht Road, intersection enter P41(R34), turn left at Blood river on P41(R33) and R34 via Stilwater BP Garage to Vryheid, turn right at cross Roads to PP523(R34) via Vryheid, pass Melmoth, turn left to Enkwalini Ndundulu area, into P47(R34) into Empangeni Main Road, turn right at Boxer Shopping Centre 'A' Taxi Rank Empangeni. |



transport

Department:
Transport
Province of KwaZulu-Natal

GAZETTE

LGKZNG30-2016-JUL

REGION: ALL

| | |
|-------|--|
| 12.5 | <p>6. NEWCASTLE - PONGOLA</p> <p>From Newcastle Taxi rank, proceed straight across Terminus Street, into Voortekker Street, turn left to Kirkland Street, turn right to Allen Street, via Arbor Park Suburb, turn left to N11 turn right to P486, via Osizweni to Utrecht, turn right to Utrecht Road intersection enter P41(R34), turn left at Blood River intersection into P34-3(R33), via Stillwater BP Garage, turn right at cross Road before Vryheid into P523(R33) via Bhhekuzulu Township into P46(R69), via Louwsburg, turn left at Roasd intersection into P52-3 (R66), via magudu, turn left to N2 into Pongola Taxi Rank.</p> |
| 12.6 | <p>7. NEWCASTLE TO JOHANNESBURG</p> <p>From Newcastle Taxi rank, join Voortrekker Street, left to Kirkland Street, turn left to allen Street, turn left to N11 to R23 until Pienaar Street, turn left to Allen Street, turn left to N11 to R23 until Pienaar Street in Volkrust turn left into R23, pass Greylingstrad, Balfour, turn right into N3, turn into M2, off to Harrow, into Anderson, turn right to Rissik Street, turn right to Devilliers, turn left into Wanderers, into park City Rank.</p> <p>Return jouney, depart from ark City Rank, Devilliers Street, turn left Harrison Street, turn right into Commissioner Street, turn left into Simmond Street, into M2 East into N3 and then continue with same route.</p> |
| 12.7 | <p>8. NEWCASTLE TO VRYHEID</p> <p>Sizwe Taxi Rank in Newcastle to join Voortrkker Street turn left into Marrchison Street, right into Allen Street Continue with N11, turn right P483 Road, turn right to R34 road, turn left at Blod River to R34 Road into Vryheid join Kerk Street up to Vryheid Station Taxi Rank and return over the same route. RESTRICTION: PASSENGER TO BE PICKED AND DROPPED OF AT BLOOD RIVER ONLY.</p> |
| 12.8 | <p>9. NEWCASTLE TO PAULPIETERSBURG</p> <p>From Newcastle Taxi Rank join Voortrekker Street turn left into Marchison Street right into Allen Street, turn left into N11 turn right to join P483 turn right R34 turn left at Blood River to R34 towards Still Water, from Still Water turn left into Paulpietersburg Taxi Rank, return over same route.</p> |
| 12.9 | <p>10. NEWCASTLE TO ULUNDI</p> <p>From Newcastle Taxi Rank join Voortrekker street, turn left into Marchison Street, right into Allen Street, turn left into N11, turn right to join P483, turn right R34, turn left at Blood River to R34 towards Still Water continue towards Vryheid and turn right to join Memoth Road until into Ulundi turn off proceed until Ulundi Taxi Rank and return along the same route.</p> |
| 12.10 | <p>ROUTE 11 OSIZWENI TO UTRECHT & RETURN</p> <p>(a) From Osizweni Section C, D & E via Top Rank towards Empompini join P483 Road via Kubeka stand Eshlahleni Jackalaspans, Dicks turn off Mndozo School H\Khumalo Stand, Esiteshini, Rautmans Dairy Stop, Zimbuthu Area Stop, KwaCele Stop via either White City Emadeleni to Utrecht taxi Rank. Return as same as forward route Restriction: No restriction to and from</p> <p>(b) From Osizweni Section via Makhanya, Ema Four P483 Road via Enyonini Stop, Emasangweni stop Dicks bus stop, Zimbuthu Area via either White City or Emadeleni until Utrecht Taxi Rank. RETURN: SAME AS FORWARD ROUTE. RESTRICTION: NO RESTRICTION TO AND FROM.</p> <p>(c) From Osizweni C, D & E via Top Rank, Emathangini, Emaromeni Esitolo Esibomvu Xolani towards Empompini via P483 Road to Dick turn off Mndozo bus Stop to Madeleni until Utrecht Taxi Rank. RETURN: SAME AS FORWARD ROUTE. RESTRICTION: NO RESTRICTION TO AND FROM.</p> <p>(d) From Osizweni Section C, D & E via khuzani, Manzana & join main road to P483 dicks turn off Mndozo bus Stop Zimbuthu Area, Kwacele Stop via White City or Emadeleni until Utrecht Taxi Rank. RETURN: SAME AS ORWARD ROUTE. RESTRICTION: NO RESTRICTION TO AND FROM.</p> |



transport

Department:
Transport
Province of KwaZulu-Natal

GAZETTE

LGKZNG30-2016-JUL

REGION: ALL

| | |
|---|---|
| 1) Application Number: APP0049610 | 2) Gazette Number: LGKZNG30-2016-JUL |
| 3) Applicant: TK KHANYILE ID NO. 7006115411084 Association: GRANGE AND WESTGATE TAXI ASSOCIATION | 4) Applicant Address: 297 JILO ROAD BUFFERSTRIP PIETERMARITZBURG KWA-ZULU NATAL 3201 |
| 5) Existing Licence Holder: NOT APPLICABLE ID NO. NOT APPLICABLE | 6) Existing Licence Holder Address: NOT APPLICABLE |
| 7) Type of application: NEW OPERATING LICENCE | 8) Operating Licence Number: NOT AVAILABLE |
| 9) Vehicle Type: NOT AVAILABLE | 10) 1 x 0 (SEATED) + 0 (STANDING) |
| 11) Region: UMGUNGUNDLOVU | |
| 12.1 | <p>ROUTE 1: GRANGE / WESTGATE TO CITY TERMINAL - PIETERMARITZBURG INBOUND ROUTE FROM GRANGE TERMINUS OFF WHITE AND TURNBULL ROAD INTO WHITE ROAD, RIGHT INTO JORDAN ROAD, RIGHT INTO CORBETT, LEFT INTO JEFFRIES ROAD, LEFT INTO WHITE ROAD, RIGHT INTO TRELAWNEY ROAD, LEFT INTO RICHMOND ROAD, INTO ALEXANDRA ROAD, LEFT INTO COLLEGE ROAD, INTO WEST STREET, RIGHT INTO LONGMARKET STREET, LEFT INTO RETIEF STREET, LEFT INTO CHURCH STREET, LEFT INTO OLD MARKET STREET TO CITY TERMINUS. OUTBOUND ROUTE FROM CITY TERMINUS INTO CEMMERICIAL ROAD, RIGHT INTO LOOP STREET, LEFT INTO WEST STREET, INTO COLLEGE, RIGHT INTO ALEXANDRA ROAD, INTO RICHMOND ROAD, RIGHT INTO TRELAWNEY ROAD, RIGHT INTO WHITE ROAD TO GRANGE TERMINUS.</p> |
| 12.2 | <p>ROUTE 2: GRANGE TERMINUS TO CITY TERMINUS (PMB) VIA CAMPS DRIFT: Inbound route: From Grange Terminus at White Road / Turnbull Road, inROUTE 2: GRANGE TERMINUS TO CITY TERMINUS (PMB) VIA CAMPS DRIFT: INBOUND ROUTE: FROM GRANGE TERMINUS AT WHITE ROAD / TURNBULL ROAD, INTO WHITE ROAD, LEFT INTO HARTFORD ROAD, RIGHT INTO SLANGSPRUIT ROAD, INTO PENTRITCH ROAD, LEFT INTO CAMPS DRIFT ROAD, LEFT INTO BARNSLEY RETURN TO CAMPS DRIFT, RIGHT INTO EDENDALE ROAD, RIGHT INTO LONGMARKET STREET, LEFT TO RETIEF STREET, LEFT INTO PIETERMARITZ STREET, LEFT INTO BOSHOFF STREET, RIGHT INTO CHURCH STREET, LEFT INTO OLD MARKET ROAD TO CITY TERMINUS. OUTBOUND ROUTE: FROM CITY TERMINUS INTO COMMERCIAL ROAD, RIGHT INTO LOOP STREET, LEFT INTO EDENDALE, LEFT INTO CAMPS DRIFT ROAD, RIGHT INTO BARNSLEY ROAD, RETURN TO CAMPS DRIFT ROAD, RIGHT INTO PENTRITCH ROAD INTO SLANGSPRUIT, LEFT INTO HARTFORD, RIGHT INTO WHITE ROAD TO TERMINUS AT WHITE / TURNBULL ROAD. to White Road, left into Hartford Road, right into Slangspruit Road, into Pentritch Road, left into Camps Drift Road, left into Barnsley return to Camps Drift, right into Edendale Road, right into Longmarket Street, left to Ritief Street, left into Pietermaritz Street, left into Boshoff Street, right into Church Street, left into old Market Road to City Terminus. Outbound Route: From City Terminus into Commercial Road, right into Loop Street, left into Edendale, left into Camps Drift Road, right into Barnsley Road, return to Camps Drift Road, right into Pentritch Road into Slangspruit, left into Hartford, right into White Road to terminus at White / Turnbull Road.</p> |



transport

Department:
Transport
Province of KwaZulu-Natal

GAZETTE

LGKZNG31-2016-
AUG

REGION: ALL

| | |
|--|--|
| 1) Application Number: APP0048839 | 2) Gazette Number: LGKZNG31-2016-AUG |
| 3) Applicant: FV NGUBANE ID NO. 4802230331089 Association: MPUMUZA TAXI ASSOCIATION | 4) Applicant Address: P.O. BOX 75096 PIETERMARITZBURG KWAZULU-NATAL 3201 |
| 5) Existing Licence Holder: NOT APPLICABLE ID NO. NOT APPLICABLE | 6) Existing Licence Holder Address: NOT APPLICABLE |
| 7) Type of application: NEW OPERATING LICENCE | 8) Operating Licence Number: LKNKZN0122425 |
| 9) Vehicle Type: MINIBUS | 10) 1 x 15 (SEATED) + 0 (STANDING) |
| 11) Region: UMGUNGUNDLOVU | |
| 12.1 | <p>MPUMUZA TAXI ASSOCIATION</p> <p>APPROVED ROUTES ROUTE 1 1. LADUMA TERMINUS TO PIETERMARITZBURG</p> <p>Inbound route:-</p> <p>From Laduma Terminus on District Road D1131 into Caluza Road, left into road MR& into Edendale Road, right into Longmarket Street, left into Retief Street Right into Pietermaritz Street to Selgro terminus at corner Pietermaritz Street and Boshoff Street.</p> <p>Outbound route:-</p> <p>From Selgro Terminus into Pietermaritz Street left to terminus at cnr West an Pietermaritz Streets into West Street, right into Loop Street left into Edendale Road into MR7 Road right into Caluza Road into district Road D 1131 to Laduma Terminus.</p> |
| 12.2 | <p>ROUTE 2 2. MVUBUKAZI / PAYIPHINI TO PIETERMARITZBURG</p> <p>Inbound route:-</p> <p>From Mvubukazi / Payiphini terminus into District Road D 1135into Morcom Road into Laffan Road left into Neville Road right into Mayor's Walk, into Berg Street to terminus atCnr of Retief and Berg Streets.</p> <p>Outbound Route:-</p> <p>From Berg Street Terminus into Retief Street into Pietermaritz Street right into Pine Street right into Mayor's Walk, left into Neville Road, right into Laffan Road into Morcom Road into District Road D 1135 to terminus at Mvubukazi / Payiphini.</p> |



transport

Department:
Transport
Province of KwaZulu-Natal

GAZETTE

LGKZNG31-2016-
AUG

REGION: ALL

| | |
|--|--|
| 1) Application Number: APP0049183 | 2) Gazette Number: LGKZNG31-2016-AUG |
| 3) Applicant: S RAMPARSAD ID NO. 6805065265080 Association: NOT AVAILABLE | 4) Applicant Address: PO BOX 132 MAIDSTONE TONGAAT 4380 |
| 5) Existing Licence Holder: NOT APPLICABLE ID NO. NOT APPLICABLE | 6) Existing Licence Holder Address: NOT APPLICABLE |
| 7) Type of application: NEW OPERATING LICENCE | 8) Operating Licence Number: NOT AVAILABLE |
| 9) Vehicle Type: NOT AVAILABLE | 10) 1 x 0 (SEATED) + 0 (STANDING) |
| 11) Region: GREATER NORTH | |
| 12.1 | <p>STAFF SERVICE AND THEIR PERSONAL EFFECTS:</p> <p>FROM 30 GEMSTONE DRIVE BELGATE TONGAAT, TURN RIGHT INTO BELVEDERE DRIVE, STOP STREET, TURN LEFT INTO R102 NORTH BOUND. STOP AT ROBOT, TURN INTO CHURCH STREET, STOP, TURN LEFT INTO HIGH STREET ROBOT STOP, TURN RIGHT ONTO WATSON HIGHWAY, YIELD SIGN, RIGHT INTO N2 SOUTH BOUND (DURBAN) TAKE THE UMDLOTI M27 OFF RAMP, TURN RIGHT INTO M4 SOUTH BOUND PASSING UMHLANGA ROCKS INTO PRINCE ALFRED STREET. AT ROBOT TURN RIGHT INTO PINE STREET, AT ROBOT TURN LEFT INTO GARDENER STREET AT ROBOT, TURN LEFT INTO WEST STREET, AT ROBOT TURN RIGHT TO 47 HUNTER STREET STOP.</p> |



transport

Department:
Transport
Province of KwaZulu-Natal

GAZETTE

LGKZNG31-2016-
AUG

REGION: ALL

| | |
|--|---|
| 1) Application Number: APP0049373 | 2) Gazette Number: LGKZNG31-2016-AUG |
| 3) Applicant: MC MBHELE ID NO. 5001035661084 Association: YELLOW-WOOD PARK TAXI ASSOCIATION | 4) Applicant Address: 62 ROLAND CHAPMAN MONTCLAIR DURBAN KWA-ZULU NATAL 4004 |
| 5) Existing Licence Holder: NOT APPLICABLE ID NO. NOT APPLICABLE | 6) Existing Licence Holder Address: NOT APPLICABLE |
| 7) Type of application: NEW OPERATING LICENCE | 8) Operating Licence Number: NOT AVAILABLE |
| 9) Vehicle Type: NOT AVAILABLE | 10) 1 x 0 (SEATED) + 0 (STANDING) |
| 11) Region: DURBAN CENTRAL | |
| 12.1 | <p>APPROVED ROUTES YELLOWWOOD PARK TAXI ASSOCIATION</p> <p>1. FORWARD JOURNEY : YELLOWWOOD PARK TO DURBAN</p> <p>1.1. From Pelican Place Yellowwood Park , turn left into Curlew Crescent, right into Kingfisher Road, right into Kenyon Howden Road, right into Ternway Avenue, into Linnet Road, right into Kenyon Howden Road, left into Bale Avenue, right into Verity Avenue, into Langton Road , right into Wingate Road, into Wood Road, into Roland Chapman Drive, right into Blamey Road, left into South Coast Road , left into Edwin Swales Drive, into Sarina Road, into Umbilo Road, right into Berea Road, left into Warwick Avenue, right into Alice Street and proceed to the Taxi Rank on Alice Street and return as per route 3.</p> <p>1.2. Along the same route as above, into Alice Street, right into Soldiers Way, left into Commercial Road, right into Walnut Road, right into Pine Street, and proceed to the taxi stop, along Pine Street, right into Russell Street, Right into Alice Street and proceed to the Taxi Rank on Alice Street and return as per route 3.</p> <p>1.3. Along the same route as above, into Kenyon Howden Road, right into Radcliff, right into Glannville Road, right into Halifax Road, left into Leicester Road, into Roland Chapman Drive, right into Blamey Road, left into South Coast Road, into Edwin Swales Drive, into Sarnia Road, into Umbilo Road, right into Berea Road, left into Warwick Avenue, right into Alice Street and proceed to the taxi rank on Alice Street and return as per route 3.</p> <p>1.3.1. Along the same route as in (1.3)above, into Berea Road, left into Warwick Avenue, right into Alice Street, into Soldiers' Way, left into Commercial Road, right into Walnut Road, right into Pine Street, into taxi stop, along Pine Street, right into Russell Street, right into Alice Street, and proceed to the Taxi Rank on Alice Street.</p> <p>1.3.2. Along any of routes 1.2 to 1.3 above, into Berea Road, into West Street, left into Aliwal Street, left into Pine Street, into Pine Street Taxi Stop, along Pine Street, right into Russell Street, right into Alice Street and proceed to the taxi rank in Alice Street.</p> <p>1.3.3. Along any of the routes 1.1 to 1.3 above, into Blamey Road, into Inkosi Albert Luthuli Freeway (M4), right into West Street, left into Aliwal Street, left into Pine Street, into Pine Street Taxi Stop, along Pine Street, right into Alice Street and proceed to the taxi rank in Alice Street.</p> <p>1.3.</p> |

**transport**

Department:
Transport
Province of KwaZulu-Natal

GAZETTE

LGKZNG31-2016-
AUG

REGION: ALL

| | |
|------|---|
| 12.2 | <p>2.0. YELLOWWOOD PARK TO CLAIRWOOD (TRENT ROAD) TAXI RANK</p> <p>2.1. From Pelican Place, turn left into Curlew Crescent , right into Kingfisher Road, right into Kenyon Howden Road, right into Radcliff Road, right into Glanville Road, left into Alamein Avenue, right into Norwich Crescent, right into Atherstone Place, left into Montclair Road, right into Blamey Road, left into South Coast Road, left into Trent Road and proceed to the Taxi Rank on Trent Road and return as per route 4.</p> <p>3.0. RETURN JOURNEY : CLAIRWOOD (TRENT ROAD) TO YELLOWWOOD PARK :</p> <p>3.1. From Trent Road Taxi Rank, right into South Coast Road, right into Blamey Road, and proceed to Yellowwood Park taxi rank along any of the forward routes in reverse.</p> |
|------|---|



transport

Department:
Transport
Province of KwaZulu-Natal

GAZETTE

LGKZNG31-2016-
AUG

REGION: ALL

| | |
|---|--|
| 1) Application Number: APP0049393 | 2) Gazette Number: LGKZNG31-2016-AUG |
| 3) Applicant: P DLAMINI ID NO. 6201040705087 Association: ESHOWE & DISTRICT TAXI OWNERS ASS. | 4) Applicant Address: PO BOX 38309 UMLALAZI 3834 |
| 5) Existing Licence Holder: TM MTSHALI ID NO. 7010106032081 | 6) Existing Licence Holder Address: P.O.BOX 38309 EMLALAZI 3894 |
| 7) Type of application: NORMAL TRANSFER | 8) Operating Licence Number: |
| 9) Vehicle Type: MINIBUS | 10) 1 x 15 (SEATED) + 0 (STANDING) |
| 11) Region: UTHUNGULU | |
| 12.1 | <p>CONDITIONS/RESTRICTIONS</p> <ol style="list-style-type: none"> 1. Passengers may be picked up and/or set down only at designated Taxi Rank or Taxi Stop, which shall exclude Bus Stops. 2. On the inbound trip to Johannesburg and Durban passengers may be picked up en-route from leaving the magisterial of Eshowe until reaching the destination rank. 3. On the return trip to Eshowe, no passengers may be set down until reaching the Magisterial District of Eshowe. 4. Entry or ranking on private property is not permitted without permission of the Landlord, a copy of which must be supplied to the Board before issue operating license. 5. without having entered into an agreement with other operators on a common route, as contemplated by section 88 (2) (B) of Act 22 of 2000, the picking up or setting down of passengers on such route is not permitted. A copy of such agreement must be supplied to the Board. 6. At ranks, whether on -street or off-street, only the taxis that can be accommodated in the demarcated area may occupy the rank, excess vehicles must hold elsewhere at designated holding areas. 7. Rank permits or letters of authority must be produced in respect of all ranks in municipal arrears, in particular major towns and cities. 8. The allocation of any route or portion of a route is subject to the condition that it has been approved and allocated in good faith and that such route will be invalid should it transpire that the route or portion thereof will, or has caused conflict due to it having been approved based on incorrect or false information supplied to the Board or as a result of an error. In such instance the operating license must be returned to the Board for correction. 9. The vehicle must be covered by motor vehicle insurance as well as personal liability insurance. |
| 12.2 | <p>ROUTE 1. ESHOWE TO DURBAN</p> <p>From Eshowe Taxi Rank (No.47) Main Road turn right to John Roass Highway to R66, turn right pass Gingindlovu to Dokodweni Plaza, N2 Freeway straight to Mvoti Plaza proceed Here we use two ways (drop passengers) First Way: turn left to Ballito M17 to M4 Second Way: proceed N2 to Tongaat Plaza pass and turn left to M80, pass Gateway to M4 Two ways come together to M4 pass Virginia Airport proceed along M4. Turn right to Argyle Road to Mngeni Road turn left drop passengers to Durban Station Proceed Mngeni Road, turn right to Leopard Street drop passengers all the way to Berea Station and turn back to Alice Street to Mngeni Road to Durban Long Distance Taxi Rank (no. 35) pick passengers Return use same as per forward journey</p> |
| 12.3 | <p>"ROUTE 2." ESHOWE TO JOHANNESBURG</p> <p>From Eshowe Taxi Rank (no.47) turn left to Osborn Road turn right to Kangela Street, turn left join R66, pass Nkweleni proceed R66, proceed R66 to Ndundulu Mountain pass Melmoth, turn R34 to Vryheid drop passengers, proceed pass Utrecht set down passengers in Newcastle go straight to (T-junction) turn right to N11, Volksrust turn left to R543, Standerton proceed, Turn right to R23 Hilderburg pass Greylenstand and Balfour turn right to N3 Freeway, proceed and turn right Rissik Street, turn right Develous, proceed to Sizwe Taxi Rank, return along the same route</p> |



transport

Department:
Transport
Province of KwaZulu-Natal

GAZETTE

LGKZNG31-2016-
AUG

REGION: ALL

| | |
|-------|---|
| 12.4 | <p>ROUTE 3 ESHOWE TO EMPANGENI</p> <p>Eshowe Taxi Rank (no.47), turn left Osborn Road, turn right to Kangela Street, turn left join R66, cross Umlalazi Bridge, proceed R66, turn right to P230, turn right to P230 TO Nqoleni to Mhlathuze Bridge join R34 OR R66, pass Nkweleni, turn right to R34 proceed, drop all the way to Empangeni Town Main Road, turn left to Biyela Road, turn right to Byrne Street, turn right O.K. Rank, drop passengers pick some passengers, turn back to Byrne Street, to Biyela Road to Empangeni Taxi Rank (A.Rank), return use same as per forward journey, drop passengers all along the way R34 to R66 to Eshowe</p> |
| 12.5 | <p>ROUTE 4. ESHOWE TO GINGINDLOVU</p> <p>From Eshowe Taxi Rank (No.47) Main Road, turn right to John Ross Highway to R66, pick and drop passengers all the way to Gingindlovu Taxi Rank, return use the same as per forward journey, drop passengers all the way to Eshowe</p> |
| 12.6 | <p>ROUTE 5. ESHOWE TO MANDINI</p> <p>From Eshowe Taxi Rank (No.47) Main Road, turn right to John Roass Highway to R66, turn right pass Gingindlovu, turn right R102, turn right P224, pass Amatikulu Mill, pass Inyoni, pass Isithebe Industrial Area, enter Sundumbili Township turn right to Sundumbili Taxi Rank, return use the same as per forward journey pick and drop passengers all the way to Eshowe</p> |
| 12.7 | <p>ESHOWE TO MELMOTH</p> <p>From Eshowe Taxi Rank (no.47) to Main Road to Osborn Road, turn right to Kangela Street, turn left join R66, pass Nkweleni proceed R66, drop passengers all the way R66, turn right to Victoria Street, to enter Melmoth Town, turn left to Melmoth Rank, return use same as per forward journey, drop passengers all the way to Eshowe.</p> |
| 12.8 | <p>ROUTE 7.1 ESHOWE TO NKANDLA</p> <p>From Eshowe Taxi Rank (no.47), turn left to Osborn Road, turn right to Kangela Street, turn left join R66, pass Nkweleni proceed R66, pass melmoth Town and turn right to R68, straight to Nkandla taxi Rank (pick up passengers), return use same as forward journey.</p> <p>7.2 ESHOWE TO NKANDLA (2)</p> <p>From Eshowe Taxi Rank (no.47) to Main Road to Osborn Road, turn left to Kangela Street, to P50-1 pass Ntumeni proceed P50-1 proceed to Nkandla Taxi Rank, pick passengers, return using the same route as forward journey</p> |
| 12.9 | <p>"ROUTE 8. " ESHOWE TO NONGOMA</p> <p>From Eshowe Taxi Rank (no.47), turn left to Osborne Road, turn right to Kangela Street, turn left join R66, pass Nkweleni proceed R66, proceed R66 to Ndundulu Mountain, pass Melmoth, proceed R66, turn right to Ulundi drop some passengers, go back to R66, proceed to Nongoma Taxi Rank, return from Nongoma Taxi Rank to R66, drop passengers all the way R66 to Eshowe.</p> |
| 12.10 | <p>ROUTE 9. ESHOWE TO STANGER</p> <p>From Eshowe Taxi Rank (no.47) Main Road, turn right to John Ross Highway to R66, turn right pass Gingindlovu, turn right R102, proceed to New Guelderland to Stanger, turn right to R74, turn left to King Shaka Road, turn right to KwaDukuza Taxi Rank, pick up passengers, return use the same as per forward journey, drop passengers all the way to Eshowe</p> |



transport

Department:
Transport
Province of KwaZulu-Natal

GAZETTE

LGKZNG31-2016-
AUG

REGION: ALL

| | |
|-------|--|
| 12.11 | <p>ROUTE 10. ESHOWE TO MBONGOLWANE</p> <p>From Eshowe Taxi Rank (no.47) to Main Road, turn left to Osborn Road, turn right to Kangela Street to P50-1 Ntumeni, turn left to P218, proceed to Mbongolwane Hospital and Mbongolwane Police Station, return using the same route as per forward journey and drop passengers</p> |
| 12.12 | <p>ROUTE 11. ESHOWE TO ZIQWAQWENI</p> <p>From Eshowe Taxi Rank (no.47) to Main Road to Osborn Road, turn right to Kangela Street, join R66, turn left, cross Umlalazi Bridge and turn left to Iziqwaqweni Area, return using the same as per forward journey, drop passengers all the way to Eshowe</p> |
| 12.13 | <p>ESHOWE TO LINDELA</p> <p>From Eshowe Taxi Rank (no.47) to Main Road to Osborn Road, turn left to Kangela Street, to P50-1 pass Ntumeni proceed P50-1 Nkandla way, turn left to P15 Lindela Area, return using the same route as per forward journey, drop passengers all the way to Eshowe</p> |



transport

Department:
Transport
Province of KwaZulu-Natal

GAZETTE

LGKZNG31-2016-
AUG

REGION: ALL

| | |
|---|--|
| 1) Application Number: APP0049525 | 2) Gazette Number: LGKZNG31-2016-AUG |
| 3) Applicant: NM NDLOVU ID NO. 4404140157082 Association: MAHLABATHINI-ULUNDI TRANS. ASSOCIATION | 4) Applicant Address: PO BOX 58 CEZA 3866 |
| 5) Existing Licence Holder: T NDLOVU ID NO. 3903095347086 | 6) Existing Licence Holder Address: PO BOX 58 CEZA CEZA KWA-ZULU NATAL 3866 |
| 7) Type of application: DECEASED TRANSFER AND NEW OPERATING LICENCE | 8) Operating Licence Number: LKNKZN0129238 |
| 9) Vehicle Type: MINIBUS | 10) 1 x 15 (SEATED) + 0 (STANDING) |
| 11) Region: ZULULAND | |
| 12.1 | <p>ROUTE 1. ULUNDI TO EMPANGENI</p> <p>From Ulundi Plaza Taxi Rank join Princess Magogo Road and proceed to Kind Dinizulu Highway (R66) and join R34 and turn into Biyela Street to Ok Taxi Rank, offloading and loading , rejoin R34 to Maxwell Old Taxi Rank load and off-load. Return to Ulundi Plaza Taxi Rank using the same route.</p> |
| 12.2 | <p>ROUTE 2. ULUNDI TO MELMOTH</p> <p>From Ulundi Plaza Taxi Rank join Princess Magogo Road and proceed to Kind Dinizulu Highway (R66) and join R34, turn left to Melmoth, turn left into Victoria Street into Melmoth Taxi Rank. Return to Ulundi Plaza Taxi Rank using the same route</p> |
| 12.3 | <p>ROUTE 3. ULUNDI TO VRYHEID</p> <p>From Ulundi Plaza Taxi Rank join Princess Magogo Road and proceed to Kind Dinizulu Highway (R66). Turn left into R34 and proceed along the road into Vryheid and join Church Street into Vryheid Plaza Taxi Rank, off-load and load. Proceed to Stretch Crescent Street direct to the Railway Station Taxi Rank. Return to Ulundi Plaza Taxi Rank using the same route.</p> |
| 12.4 | <p>ROUTE 4. ULUNDI TO NONGOMA</p> <p>From Ulundi Plaza Taxi Rank join Princess Magogo Road and proceed to Kind Dinizulu Highway, turn right into R66 and proceed to Nongoma, off-load and load. Return to Ulundi Plaza Taxi Rank using the same route.</p> |
| 12.5 | <p>ROUTE 5. ULUNDI TO DURBAN</p> <p>From Ulundi Plaza Taxi Rank join Princess Magogo Road and join R66, proceed left along R66 until joining Dokodweni Ram Plaza straight into N3. Proceed along N3 until Durban, turn left into Alice Street and off-load and turn right Umngeni Road (R102) and turn right into Osborne Taxi Rank (Durban Station) off-load and load, proceed with Stamford Hill Road and turn right into Argyle Street (M4) North Coast, turn left into Umhlanga Ridge into N2 North or proceed with M4 North and join N2 North at Ballito junction. Return to Ulundi Plaza Taxi Rank using the same route.</p> |



transport

Department:
Transport
Province of KwaZulu-Natal

GAZETTE

LGKZNG31-2016-
AUG

REGION: ALL

| | |
|------|---|
| 12.6 | <p>ROUTE 6. ULUNDI TO MANDINI</p> <p>From Ulundi Plaza Taxi Rank join Princess Magogo Road and join R66, proceed until joining R102 and turn right passing Gingindlovu, turn right into Mandini Road and proceed to Mandini Plaza Taxi Rank. Return to Ulundi Plaza Taxi Rank using the same route.</p> |
| 12.7 | <p>ROUTE 7. ULUNDI TO JOHANNESBURG</p> <p>From Ulundi Plaza Taxi Rank join Princess Magogo Road and join R66 South, proceed and join R34 North, join N11 North to R23 passing Volkrust and join N3 North and turn left into Vosloorus Taxi Rank, offload and rejoin N3 North. Join M1 North into M2 East turning into Rissik Street proceed and turn right into DeVilliers Street and turn left into Wanderers Street, Park City Taxi Rank, off-load and load. Return to Ulundi Plaza Taxi Rank using the same route.</p> |
| 12.8 | <p>ROUTE 8. ULUNDI TO NKANDLA</p> <p>From Ulundi Plaza Taxi Rank join Princess Magogo Road and join R66 South and join R68 North. Turn left into Nkandla Road and proceed to Nkandla Taxi Rank, off-load and load. Return to Ulundi Plaza Taxi Rank using the same route.</p> |
| 12.9 | <p>ROUTE 9. ULUNDI TO NQUTHU VAI BABANANGO</p> <p>From Ulundi Plaza Taxi Rank join Princess Magogo Road and join R66 South and join R68 to Babanango, off-load at Babanango Taxi Rank. Proceed along R68 to Nquthu Taxi Rank, off-load and load. Return back to Ulundi Plaza Taxi Rank using the same route.</p> |



transport

Department:
Transport
Province of KwaZulu-Natal

GAZETTE

LGKZNG31-2016-
AUG

REGION: ALL

- | | |
|--|---|
| 1) Application Number: APP0049572 | 2) Gazette Number: LGKZNG31-2016-AUG |
| 3) Applicant: MASIKANE AH ID NO. 6702195246082 Association: NOT AVAILABLE | 4) Applicant Address: MPOLWENI MISSION BOX 75835 3225 |
| 5) Existing Licence Holder: NOT APPLICABLE ID NO. NOT APPLICABLE | 6) Existing Licence Holder Address: NOT APPLICABLE |
| 7) Type of application: NEW OPERATING LICENCE | 8) Operating Licence Number: NOT AVAILABLE |
| 9) Vehicle Type: NOT AVAILABLE | 10) 1 x 0 (SEATED) + 0 (STANDING) |
| 11) Region: UMGUNGUNDLOVU | |

12.1

The municipality has no objections for the department to grant Mr. Aubrey Hlanganani Masikane, ID NO: 6702195246082, permit for scholar transport as per routes listed and drawn below, provided he satisfy all requirements for the service he intends to render.

I leave my house at 06H00 I turn right to L714 and turn right to D708 and cross to P375, cross the railway line and turn left to L231 at Thokozani Location and pick up scholars at their bus stop then left to D239 and turn right to D375 and cross R33 to D708 and drop scholars at Mpolweni Secondary School, from there I pick up other scholars and move to D708, turn left to R614 and at Wartburg Spar I turn left to High Street and drop off at George Nau Combined school and return to High Street, turn right to R614 and turn right to D708 and left to park at home.

At 13h00 I leave my house turn right to L714 and turn left to D708 turn left to R614 and turn left to High Street and pick up scholars at George Nau Combined School and return to High Street turn right to R614 turn right to D708 and drop off scholars at their bus stop and pick up scholars from Mpolweni Secondary School proceed to D708 and cross R33 and join P375 and turn left to D239 turn right to L231 and drop off scholars at Thokozani location and return to D329 turn right to P375 cross R33 to join D708 and turn left to L714, turn left to park at home



transport

Department:
Transport
Province of KwaZulu-Natal

GAZETTE

LGKZNG31-2016-
AUG

REGION: ALL

| | |
|--|---|
| 1) Application Number: APP0049574 | 2) Gazette Number: LGKZNG31-2016-AUG |
| 3) Applicant: AH MASIKANE ID NO. 6702195246082 Association: NOT AVAILABLE | 4) Applicant Address: PO BOX75835 MPOLWENI 3225 |
| 5) Existing Licence Holder: NOT APPLICABLE ID NO. NOT APPLICABLE | 6) Existing Licence Holder Address: NOT APPLICABLE |
| 7) Type of application: NEW OPERATING LICENCE | 8) Operating Licence Number: NOT AVAILABLE |
| 9) Vehicle Type: NOT AVAILABLE | 10) 1 x 0 (SEATED) + 0 (STANDING) |
| 11) Region: UMGUNGUNDLOVU | |
| 12.1 | <p>The municipality has no objections for the department to grant Mr. Aubrey Hlanganani Masikane, ID NO: 6702195246082, permit for scholar transport as per routes listed and drawn below, provided he satisfy all requirements for the service he intends to render.</p> <p>I leave my house at 06H00 I turn right to L714 and turn right to D708 and cross to P375, cross the railway line and turn left to L231 at Thokozani Location and pick up scholars at their bus stop then left to D239 and turn right to D375 and cross R33 to D708 and drop scholars at Mpolweni Secondary School, from there I pick up other scholars and move to D708, turn left to R614 and at Wartburg Spar I turn left to High Street and drop off at George Nau Combined school and return to High Street, turn right to R614 and turn right to D708 and left to park at home.</p> <p>At 13h00 I leave my house turn right to L714 and turn left to D708 turn left to R614 and turn left to High Street and pick up scholars at George Nau Combined School and return to High Street turn right to R614 turn right to D708 and drop off scholars at their bus stop and pick up scholars from Mpolweni Secondary School proceed to D708 and cross R33 and join P375 and turn left to D239 turn right to L231 and drop off scholars at Thokozani location and return to D329 turn right to P375 cross R33 to join D708 and turn left to L714, turn left to park at home</p> |



transport

Department:
Transport
Province of KwaZulu-Natal

GAZETTE

LGKZNG31-2016-
AUG

REGION: ALL

| | |
|--|---|
| 1) Application Number: APP0049618 | 2) Gazette Number: LGKZNG31-2016-AUG |
| 3) Applicant: CC KING OF MIDLANDS TRANSPORT ID NO. CK 2004/09985723 Association: GRANGE AND WESTGATE TAXI ASSOCIATION | 4) Applicant Address: P.O BOX 670 MSUNDUZI PIETERMARITZBURG KWA-ZULU NATAL 3231 |
| 5) Existing Licence Holder: NOT APPLICABLE ID NO. NOT APPLICABLE | 6) Existing Licence Holder Address: NOT APPLICABLE |
| 7) Type of application: NEW OPERATING LICENCE | 8) Operating Licence Number: LKNKZN0143235 |
| 9) Vehicle Type: MINIBUS | 10) 1 x 15 (SEATED) + 0 (STANDING) |
| 11) Region: UMGUNGUNDLOVU | |
| 12.1 | <p>ROUTE 1:</p> <p>GRANGE / WESTGATE TO CITY TERMINAL - PMB</p> <p>Inbound route:</p> <p>From Grange terminus off White and Turnbull Road into White Road, right into Jordan Road, right into Corbett, left into Jeffries Road, left into White Road, right into Trelawney Road, left into Richmond Road, into Alexandra Road, left into College Road, into West Street, right into Longmarket Street, left into Retief Street, left into Church Street, left into Old Market Street to City Terminus.</p> <p>Outbound Route:</p> <p>From City Terminus into Commercial Road, right into Loop Street, left into West Street, into College, right into Alexandra Road, into Richmond Road, right into Trelawney Road, right into White Road to Grange Terminus.</p> |
| 12.2 | <p>ROUTE 2:</p> <p>GRANGE TERMINUS TO CITY TERMINUS (PMB) VIA CAMPS DRIFT:</p> <p>Inbound route:</p> <p>From Grange Terminus at White Road / Turnbull Road, into White Road, left into Hartford Road, right into Slangspruit Road, into Pentritch Road, left into Camps Drift Road, left into Barnsley return to Camps Drift, right into Edendale Road, right into Longmarket Street, left into Retief Street, left into Pietermaritz Street, left into Boshoff Street, right into Church Street, left into old Market Road to City Terminus.</p> <p>Outbound Route:</p> <p>From City Terminus into Commercial Road, right into Loop Street, left into Edendale, left into Camps Drift Road, right into Barnsley Road, return to Camps Drift Road, right into Pentritch Road into Slangspruit, left into Hartford, right into White Road to terminus at White / Turnbull Road.</p> |
| 12.3 | <p>ROUTE 3:</p> <p>NAPIERVILLE TO CITY TERMINUS (VIA EDENDALE ROAD):</p> <p>Inbound route:</p> <p>From Terminus at New Prison PMB into Eugene Marais Road, left into Roy Campbell Dr, left into Langenhoven Road, right into Arum Road, right into Roy Campbell Dr, right into Eugene Marais Road, right into Sherwood Road, right into Devonshire Road, left into Edendale Road, right into Longmarket Street, left into Retief Street, left into Church Street, left into Old Market to City Terminus.</p> <p>Outbound Route:</p> <p>From City Terminus into Commercial Road, right into Loop Street, left into Edendale Road, right into Devonshire, into Eugene Marais to terminus at New Prison PMB.</p> |



transport

Department:
Transport
Province of KwaZulu-Natal

GAZETTE

LGKZNG31-2016-
AUG

REGION: ALL

| | |
|------|--|
| 12.4 | <p>ROUTE 4.</p> <p>NAPIERVILLE TO CITY TERMINUS (VIA MAYOR,S WALK)</p> <p>INBOUND ROUTE:-</p> <p>From Terminus at New Prison PMB into Eugene Marais Road,left into Roy Campbell Dr,left into Langenhoven Road, right into Arum Road left into Roy Campbel Dr,left into Neville Road,right into Nienaber Road,left into Neville Road,left into Gardens Road,right into Beverley Road,right into Laffan Road,left into Neville Road, right into Mayor,s Walk, into Berg Street,right into Retief Street,right into Pietermaritz Street,left into Boshof,right into Church Street,left into Market to City Terminus.</p> <p>Outbound Route:-</p> <p>From City Terminus into Commercial Road,right into Loop Street left into Edendale Road,right into Devonshire Road, into Eugene Marais Road to Terminus at New Prison PMB.</p> |
| 12.5 | <p>ROUTE 5</p> <p>SLANGSPRUIT TO CITY TERMINUS (PMB)</p> <p>INBOUND ROUTE:-</p> <p>From Slangspruit Terminus at Mathunga Road,into Slangspruit Road,into Bakewell Road,left into Turnbull Road,into White Road,to Grange School,return to Turnbull Road Road,right into Bakewell Road,right into Slangspruit Road, into Pentrich Road left into Camps Drift Road,right into Edendale,right into Longmarket Street,left into Retief street,left into Church Street,left into Old Market Road to City Terminus.</p> <p>Outbound Route:-</p> <p>From City Terminus into Commercial Road,right into Loop Street,left into Edendale Road,left into Camps Drift Road,right into Pentrich Road,into Slangspruit Road,left into Bakewell,into Turnbull Road,into White Road,to Grange School return to Turnbull Road,into Bakewell into Slangspruit road to Terminus at Mathunga Road.</p> |
| 12.6 | <p>ROUTE 6</p> <p>RICHMOND CREST TO CITY TERMINUS (PMB)</p> <p>INBOUND ROUTE:-</p> <p>From Southgate Shopping Centre / Richmond Road,into Alexandra Road,left into College Road,into West Street,right into Longmarket Street,left at Retief Street,left into Church Street,left into Old Market Road to City Terminus.</p> <p>Outbound Route:-</p> <p>From City Terminus into Commercial Road,right into Loop street Left into West Street,into College Road,right into Alexandra Road,into Richmond Road to Corner Murray Road and return to Southgate Shopping Centre / Richmond Road terminus.</p> |



transport

Department:
Transport
Province of KwaZulu-Natal

GAZETTE

LGKZNG31-2016-
AUG

REGION: ALL

| | |
|--|---|
| 1) Application Number: APP0049628 | 2) Gazette Number: LGKZNG31-2016-AUG |
| 3) Applicant: M DLAMINI ID NO. 4310315202084 Association: MAFUNZE MPUMUZA INADI INCWADI T.O.A | 4) Applicant Address: P O BOX 51 PIETERMARITZBURG KWA-ZULU NATAL 3201 |
| 5) Existing Licence Holder: NOT APPLICABLE ID NO. NOT APPLICABLE | 6) Existing Licence Holder Address: NOT APPLICABLE |
| 7) Type of application: NEW OPERATING LICENCE | 8) Operating Licence Number: NOT AVAILABLE |
| 9) Vehicle Type: NOT AVAILABLE | 10) 1 x 0 (SEATED) + 0 (STANDING) |
| 11) Region: UMGUNGUNDLOVU | |
| 12.1 | <p>ROUTE 9 DEEPDALE INBOUND From (Origin) : Deepdale To (Destination) : Berg Street Rank No9.5 – below East (KPC0028)</p> <p>Route P124, MR7, Moses Mabhida (Edendale), Langalibalele (Longmarket), Retief, Hoosen Haffejee (Berg) OUTBOUND From (Origin) : Berg Street Rank No.5 – below East (KPC0028) To (Destination) : Deepdale</p> <p>Route Hoosen Haffejee (Berg), Masukwana (East), Pietermaritz, Pine, Moses Mabhida (Edendale), MR7, P124 ALTERNATIVE ROUTINGS None</p> <p>RESTRICTION None</p> <p>SPECIAL CONDITIONS None</p> <p>DISPUTES AGAINST MAFUNZE, MPUMUZA, INADI, INCWADI TAXI ASSOCIATION None</p> |



transport

Department:
Transport
Province of KwaZulu-Natal

GAZETTE

LGKZNG31-2016-
AUG

REGION: ALL

| | |
|------|--|
| 12.2 | <p>ROUTE 8 ELANDSKOP INBOUND From (Origin) :Elandskop – Zondi Store Taxi Terminus MR7/ D1123 (KPV0023) To (Destination) : Berg Street Rank – below East (KPC0028)</p> <p>Route D1122, MR7, Moses Mabhida (Edendale), Langalibalele (Longmarket), Retief, Hoosen Haffeejee (Berg)</p> <p>OUTBOUND From (Origin) :East Street Rank No.5 – below East (KPC0028) To (Destination) : Elandskop – Zondi Store Taxi Terminus MR &/D1122(KPV0023)</p> <p>Route Hoosen Haffeejee (Berg), Masukwana (East), Boom, Pietermaritz, Pine, Moses Mabhida (Edendale), MR7, D1122</p> <p>ALTERNATIVE ROUTINGS None</p> <p>RESTRICTION None</p> <p>SPECIAL CONDITIONS None</p> <p>DISPUTES AGAINST MAFUNZE, MPUMUZA, INADI, INCWADI TAXI ASSOCIATION</p> |
| 12.3 | <p>ROUTE 10 NCWADI</p> <p>INBOUND From (Origin) : Ncwadi To (Destination) : Berg Street Rank No.5 – below East (KPC0028) Route : P121, MR7, Moses Mabhida (Edendale), Langalibalele (Longmarket), Retief, Hoosen Haffeejee (Berg)</p> <p>OUTBOUND From (Origin) : Berg Street Rank No.5 – below East (KPC0028) To (Destination) : Ncwadi Route : Hoosen Haffeejee (Berg), Masukwana (East), Pietermaritz, Pine, Moses Mabhida (Edendale), MR7, P121</p> <p>ALTERNATIVE ROUTINGS None</p> <p>RESTRICTION None</p> <p>SPECIAL CONDITIONS None</p> <p>DISPUTES AGAINST MAFUNZE, MPUMUZA, INADI, INCWADI TAXI ASSOCIATION</p> <p>None</p> |



transport

Department:
Transport
Province of KwaZulu-Natal

GAZETTE

LGKZNG31-2016-
AUG

REGION: ALL

| | |
|------|---|
| 12.4 | <p>ROUTE 7 DINDI</p> <p>INBOUND</p> <p>From (Origin) : Dindi Terminus – D1126 (KPV0068) To (Destination) : East Street Clinic Rank – East off Boom (KPC0084) Route : D1126, MR7, Moses Mabhida (Edendale), Langalibalele (Longmarket), Retief, Hoosen Haffeejee (Berg), Masukwana (East)</p> <p>OUTBOUND</p> <p>From (Origin) : East Street Clinic Rank – East off Boom (KPC0084) To (Destination) : Dindi Terminus – (KPV0068) Route : Masukwana (East), Boon, Pine, Moses Mabhida (Edendale), MR7, D1126</p> <p>ALTERNATIVE ROUTINGS</p> <p>None</p> <p>RESTRICTION</p> <p>None</p> <p>SPECIAL CONDITIONS</p> <p>None</p> <p>DISPUTES AGAINST MAFUNZE, MPUMUZA, INADI, INCWADI TAXI ASSOCIATION</p> <p>None</p> |
| 12.5 | <p>ROUTE 11 QANDA</p> <p>INBOUND</p> <p>From (Origin) : Qanda Terminus – D1127 (KPV0065) To (Destination) : East Street Clinic Rank – East off Boom (KPC0084)</p> <p>Route D1127, MR7, Moses Mabhida (Edendale), Langalibalele (Longmarket), Retief, Hoosen Haffeejee (Berg), Masukwana (East)</p> <p>OUTBOUND</p> <p>From (Origin) : East Street Clinic Rank – East off Boom (KPC0084) To (Destination) : Qanda Terminus – D1127 (KPV0065)</p> <p>Route Masukwana (East), Boom, Pine, Moses Mabhida (Edendale) MR7, D1127</p> <p>ALTERNATIVE ROUTINGS</p> <p>None</p> <p>RESTRICTION</p> <p>None</p> <p>SPECIAL CONDITIONS</p> <p>None</p> <p>DISPUTES AGAINST MAFUNZE, MPUMUZA, INADI, INCWADI TAXI ASSOCIATION</p> <p>None</p> |



transport

Department:
Transport
Province of KwaZulu-Natal

GAZETTE

LGKZNG31-2016-
AUG

REGION: ALL

| | |
|-------|---|
| 12.6 | <p>ROUTE 4 MASWAZINI TO PIETERMARITZBURG INBOUND (FORWARD) From (Origin) : Maswazini Terminus – D1139 (KPV0084) Route Via : D1139, P402, MR7, Edendale, Longmarket, Retief, Berg To (Destination) : Berg Street Rank No.5 – below East (KPC0028)</p> <p>OUTBOUND (RETURN) From (Origin) : Berg Street Rank No.5 below East (KPC0028) Route Via : Berg, East, Pietermaritz, Pine, Keate, Edendale, MR7, D1139 To (Destination) : Maswazini Terminus – D1139 (KPV0084)</p> |
| 12.7 | <p>ROUTE 5 MAGWAGWA TO PIETERMARITZBURG INBOUND (FORWARD) From (Origin) : Magwagwa Terminus – P390 (KPV0016) Route Via : P390, P399, MR7, Edendale, Longmarket, Retief, Berg To (Destination) : East Street Clinic Rank – East of Boom (KPC0084)</p> <p>OUTBOUND (RETURN) From (Origin) : East Street Clinic Rank- East off Boom (KPC0084) Route Via : East, Boom, Pine, Keate, Edendale, MR7, P390, P399 To (Destination) : Magwagwa Terminus – P390 (KPV0016)</p> |
| 12.8 | <p>ROUTE 2 GIBSON GATE TO PIETERMARITZBURG INBOUND (FORWARD) From (Origin) : Gibson Gate Terminus – Sevontein Prison (KPV0032) Route Via : Unamed Road, D1124, MR7, Edendale, Longmarket, Retief, Berg To (Destination) : Berg Street Rank No.5 – below East (KPC0028)</p> <p>OUTBOUND (RETURN) From (Origin) : Berg Street Rank, No. 5 below East (KPC0028) Route Via : Berg, East, Pietermaritz, Pine, Keate, Edendale, MR 7, D1124, Unamed Road To (Destination) : Gibson Gate Terminus – Sevontein Prison (KPV0032)</p> |
| 12.9 | <p>ROUTE 6 TAFULENI TO PIETERMARITZBURG INBOUND (FORWARD) From (Origin) : Tafuleni Terminus – D1128 (KPV0062) Route Via : D1128, MR7, Edendale, Longmarket, Retief, Berg, East To (Destination) : East Street Clinic Rank – East of Boom (KPC0084)</p> <p>OUTBOUND (RETURN) From (Origin) : East Street Clinic Rank- East off Boom (KPC0084) Route Via : East, Boom, Pine, Keate, Edendale, MR7, D1128 To (Destination) : Tafuleni Terminus – D1128 (KPV0062)</p> |
| 12.10 | <p>ROUTE 3 ZONDI STORE TO PIETERMARITZBURG INBOUND (FORWARD) From (Origin) : Mafakathini – Zondi Store – D1122/P 402 (KPV0012) Route Via : D1122, MR7, Edendale, Longmarket, Retief, Berg To (Destination) : Berg Street Rank No.5 – below East (KPC0028)</p> <p>OUTBOUND (RETURN) From (Origin) : Berg Street Rank No.5 below East (KPC0028) Route Via : Berg, East, Pietermaritz, Pine, Keate, Edendale, MR7, D112 To (Destination) : Mafakathini – Zondi Store – D1122/P402 (KPV0012)</p> |



transport

Department:
Transport
Province of KwaZulu-Natal

GAZETTE

LGKZNG31-2016-
AUG

REGION: ALL

| | |
|--|---|
| 1) Application Number: APP0049651 | 2) Gazette Number: LGKZNG31-2016-AUG |
| 3) Applicant: WH HADEBE ID NO. 6011105760087 Association: NOT AVAILABLE | 4) Applicant Address: P O BOX 14575 MADADENI KWAZULU-NATAL 2951 |
| 5) Existing Licence Holder: NOT APPLICABLE ID NO. NOT APPLICABLE | 6) Existing Licence Holder Address: NOT APPLICABLE |
| 7) Type of application: NEW OPERATING LICENCE | 8) Operating Licence Number: NOT AVAILABLE |
| 9) Vehicle Type: MINIBUS | 10) 1 x 15 (SEATED) + 0 (STANDING) |
| 11) Region: AMAJUBA | |
| 12.1 | FROM HOUSE NUMBER F560 SECTION 6 MADADENI TURN RIGHT TO JOIN MAIN ROAD AND TURN RIGHT TO JOIN NELSON MANDELA ROAD AND TURN LEFT TO JOIN INKOSI UBHUNGANE ROAD GO STRAIGHT AND TURN LEFT TO SECTION 7 AREA HOUSE NUMBER M 283 TO PICKING UP A LEARNER THEN TURN RIGHT AND GO STRAIGHT AND TURN TO PICKING UP A LEARNER AT HOUSE NUMBER M842 AND GO STRAIGHT AND TURN LEFT TO PICKING UP LEARNERS AT HOUSE NUMBER M968 AND GO STRAIGHT AND TURN LEFT TO PICKING UP A LEARNER AT HOUSE NUMBER M 1008 TURN RIGHT AND GO STRAIGHT AND TURN RIGHT TO PICKING UP A LEARNER AT HOUSE NUMBER R493 AND TURN LEFT TO JOIN INKOSI ALBERT LUTHULI ROAD AND GO STRAIGHT AND TURN RIGHT TO PICKING UP LEARNERS AT HOUSE NO E8747 AND GO STRAIGHT AND TURN RIGHT TO PICKING UP LEARNERS AT HOUSE NUMBER E5538 AND TURN LEFT TO JOIN INKOSI UBHAMBATHA ROAD AND GO STRAIGHT AND TURN RIGHT TO PICKING UP A LEARNER AT HOUSE NUMBER D5730 AND TURN RIGHT TO PICKING UP A LEARNER AT HOUSE MEADALANDS 297 BLOCK 17 AND GO STRAIGHT AND TURN LEFT TO JOIN DR FT MDLALOSE ROAD AND GO STRAIGHT AND TURN RIGHT TO DROP OF LEARNERS AT SIPHENI HIGHER PRIMARY TO DROP LEARNERS. RETURN JOURNEY AS MORNING BUT IN REVERSE. |



transport

Department:
Transport
Province of KwaZulu-Natal

GAZETTE

LGKZNG31-2016-
AUG

REGION: ALL

| | |
|---|---|
| 1) Application Number: APP0049664 | 2) Gazette Number: LGKZNG31-2016-AUG |
| 3) Applicant: SEMPE MR ID NO. 5508200302088 Association: KWA-MASHU TAXI OWNERS ASSOCIATION | 4) Applicant Address: E 1054 NTUZUMA KWA-MASHU 4360 |
| 5) Existing Licence Holder: NOT APPLICABLE ID NO. NOT APPLICABLE | 6) Existing Licence Holder Address: NOT APPLICABLE |
| 7) Type of application: NEW OPERATING LICENCE | 8) Operating Licence Number: NOT AVAILABLE |
| 9) Vehicle Type: NOT AVAILABLE | 10) 1 x 0 (SEATED) + 0 (STANDING) |
| 11) Region: GREATER NORTH | |
| 12.1 | <p>CONDITIONS:</p> <ol style="list-style-type: none"> 1. PASSENGERS MAY BE PICKED UP AND/OR SET DOWN ONLY AT DESIGNATED TAXI RANK OR TAXI STOP, WHICH SHALL EXCLUDE BUS STOPS. 2. ON THE IN BOUND TRIP TO DURBAN, NO PASSENGERS MAY BE PICKED UP EN ROUTE FROM ENTERING INANDA ROAD (M21), UNTIL REACHING DESTINATION TAXI RANK /TAXI STOP 3. ON THE RETURN TRIP TO NEWLANDS WEST, NO PASSENGERS MAY BE SET DOWN UNTIL REACHING NEWLANDS WEST DRIVE OR BRIARDALE DRIVE. 4. ENTRY OR RANKING ON PRIVATE PROPERTY IS NOT PERMITTED WITHOUT WRITTEN PERMISSION OF THE LANDLORD, A COPY OF WHICH MUST BE SUPPLIED TO THE BOARD. 5. WITHOUT HAVING ENTERED INTO AN AGREEMENT WITH OTHER OPERATORS ON A COMMON ROUTE, AS CONTEMPLATED BY SECTION 88(2)(B) OF ACT 22 OF 2000, THE PICKING UP OR SETTING DOWN OF PASSENGERS ON SUCH ROUTE IS NOT PERMITTED. A COPY OF SUCH AGREEMENT MUST BE SUPPLIED TO THE BOARD. 6. AT RANKS, WHETHER ON STREET OR OFFSTREET, ONLY THE TAXIS THAT CAN BE ACCOMODATED IN THE DEMARCATED AREA MAY OCCUPY THE RANK, EXCESS VEHICLES MUST HOLD ELSEWHERE AT DESIGNATED HOLDING AREAS. 7. RANK PERMITS OR LETTERS OF AUTHORITY MUST BE PRODUCED IN RESPECT OF ALL RANKS IN MUNICIPAL AREAS, IN PARTICULAR MAJOR TOWNS AND CITIES AND IN PARTICULAR INTER-PROVINCIAL DESTINATIONS. 8. THE ALLOCATION OF ANY ROUTE OR PORTION OF A ROUTE IS SUBJECT TO THE CONDITION THAT IT HAS BEEN APPROVED AND ALLOCATED IN GOOD FAITH AND THAT SUCH ROUTE WILL BE INVALID SHOULD IT TRANSPIRE THAT THE ROUTE OR PORTION THEREOF WILL, OR HAS CAUSED CONFLICT DUE TO IT HAVING BEEN APPROVED BASED ON INCORRECT OR FALSE INFORMATION SUPPLIED TO THE BOARD OR AS A RESULT OF AN ERROR. IN SUCH INSTANCE THE OPERATING LICENCE MUST BE RETURNED TO THE BOARD FOR CORRECTION. |



transport

Department:
Transport
Province of KwaZulu-Natal

GAZETTE

LGKZNG31-2016-
AUG

REGION: ALL

| | |
|--|---|
| 1) Application Number: APP0049667 | 2) Gazette Number: LGKZNG31-2016-AUG |
| 3) Applicant: WC MHLAMBI ID NO. 8203205735089 Association: MASIHAMBISANE BARA BUFFALO FLATS T.A | 4) Applicant Address: PO BOX50266 OSIZWENI 2952 |
| 5) Existing Licence Holder: JA GAMEDE ID NO. 5107235425087 | 6) Existing Licence Holder Address: P O BOX 2882 NEWCASTLE 2940 |
| 7) Type of application: NORMAL TRANSFER | 8) Operating Licence Number: |
| 9) Vehicle Type: MINIBUS | 10) 1 x 15 (SEATED) + 0 (STANDING) |
| 11) Region: AMAJUBA | |
| 12.1 | ROUTE 1MDAKANE TO NEWCASTLEFrom Mdakane Taxi Rank join Road P272, Annadale Mine, Rooi Point Farm, Sharpstone Lake, Kalvlakte, Mbabane, Emoyeni, ntendeka, Haalboom, join P296 Nine Miles join P283, Cavan Farm, KwaMathukuza join N11 via Emmasotsheni enter Allen St, turn left Kirkland Street, turn right Voortrekker St, turn left Terminus St enter approved Newcastle Taxi Rank and return. Restriction ? no restriction to and from. Offloading and loading at all points. |
| 12.2 | ROUTE 4NEWCASTLE TO EMPANGENIFrom Newcastle Taxi Rank proceed across Terminus Street into Voortrekker Street, turn left at Kirkland Street, turn right at Allen Street proceed straight via Arbor Park suburb, turn left N11 Road proceed straight turn right to P483 Road, via Blaaubosch Osizweni to Utrecht, turn right at Utrecht Road intersection enter R34 Road proceed straight, turn left at Bloodriver enter R33 Road and cross Roads straight via Stilwater BP Garage on Road to Vryheid, turn right across Roads before entering Vryheid proceed on R34 Road via Vryheid. Proceed straight via Ulundi, via Melmoth, turn left at Enkwalini Ndundulu Area. Proceed straight on R34 enter Empangeni Taxi Rank. Return same route to Newcastle. |
| 12.3 | ROUTE 7NEWCASTLE TO PIETERMARITZBURGFrom Newcastle approved Taxi Rank proceed across Terminus Street, enter Voortrekker Street, Turn left to Kirkland Street, Turn right enter Allen Street, Turn left to N11, Turn left to Helpmekkar Road, Turn right to Peters Road through Industrial, Turn right to peters Road Turn right to Colenso Road, Road Turn right to N3, Turn left to East Street enter Pietermaritzburg approved Taxi Rank. Return with the same route to Newcastle. |
| 12.4 | ROUTE 2MDAKANE TO NEWCASTLEFrom Mdakane approved Taxi Rank join P38 Road pick and drop Kilkeel, Mfundweni, Faibreeze join P296 Josis, Springbok, Naas Farm, Kwaramlan, Mafahlawane, Ubuhlebozinyathi, Top Rank P296, 42 Complex Offloading and loading at all points, Nine Miles join P483, Cavan Farm pick and drop proceed to KwaMathukuza turn right Asiphephe Drive. Enter Industrial area pass N11 join Albert Street, turn left Kirkland Street, turn right Voortrekker St, turn left Terminus St enter Taxi Rank and return to Sutherland St, turn left York St or Hospital St and turn right Allen Street. Restrictions ? no Restriction to and from. |
| 12.5 | ROUTE 3NEWCASTLE TO DURBANFrom Newcastle approved Taxi Rank, proceed across Terminus St, Turn right at Voortrekker Street, Turn left to Kirkland Street, turn right enter Allen Street proceed straight, turn right to N11, turn left to Helpmekkar, turn right to Peters Road, Turn right Colenso Road, turn left to R103, Turn left to n3, Proceed to Mooriver Tollgate, Marianhill Tollgate, via Pinetown. Turn left to Alice Street Turn left to Albert Road, Umngeni Road and Osborn Road. Return with the same route to Newcastle. |
| 12.6 | ROUTE 5NEWCASTLE TO PONGOLAFrom Newcastle Taxi Rank proceed straight across Terminus Street into Voortrekker Street, turn left at Kirkland Street turn right at Allen Street (main Street) proceed straight via Arbor Park suburb, turn left enter N11 Road, proceed straight turn right into R483 via Osizweni to Utrecht, turn right Utrecht Road intersection enter R34 Road proceed straight, turn left at Bloodriver Road intersection enter R33 and R34 proceed straight via Stilwater BP Garage, turn right at cross-road before reaching Vryheid proceed on R34 via Bhokuzulu Township enter R69 Road, Louwsburg, turn left at Road intersection enter R66 road via Magudu, turn left enter N2 road proceed straight enter Pongola Taxi Rank, Return same route to Newcastle. |
| 12.7 | ROUTE 6NEWCASTLE TO LADYSMITHFrom Newcastle approved taxi Rank proceed across Terminus Street enter Voortrekker Street, Turn left at Kirkland Street, Turn right enter Allen Street Turn right to N11 join Crawshaw Street, Turn left enter Ladysmith approved Taxi Rank Return with the same route to Newcastle. |
| 12.8 | ROUTE 16OSIZWENI TO KWA-MDAKANEFrom Osizweni (Top - Rank) P296 Road pass Ubuhlebozinyathi, Mafahlawane, Kwaramlan, Naas Farm, Springbok, Josis join P38 Road Faibreeze, Mfundweni, Kilkeel to approved Mdakane Taxi rank. Direct and return. |



transport

Department:
Transport
Province of KwaZulu-Natal

GAZETTE

LGKZNG31-2016-
AUG

REGION: ALL

| | |
|-------|--|
| 12.9 | <p>ROUTE 7 MDAKANE TO NEWCASTLE From Mdakane approved Taxi Rank join P38 Road pick and drop Kilkeel, Mfundweni, Faibreeze join P296 Jokis, Springbok, Naas Farm, Kwaramlan, Mafahlawane, Ubuhlebozinyathi, Top Rank P296, 42 Complex Offloading and loading at all points, Nine Miles join P483, Cavan Farm pick and drop proceed to KwaMathukuza turn right Asiphephe Drive. Enter Industrial area pass N11 join Albert Street, turn left Kirkland Street, turn right Voortrekker St, turn left Terminus St enter Taxi Rank and return to Sutherland St, turn left York St or Hospital St and turn right Allen Street. Restrictions: No Restriction to and from.</p> |
| 12.10 | <p>ROUTE 7MDAKANE TO NEWCASTLEFrom Mdakane approved Taxi Rank join P38 Road pick and drop Kilkeel, Mfundweni, Faibreeze join P296 Jokis, Springbok, Naas Farm, Kwaramlan, Mafahlawane, Ubuhlebozinyathi, Top Rank P296, 42 Complex Offloading and loading at all points, Nine Miles join P483, Cavan Farm pick and drop proceed to KwaMathukuza turn right Asiphephe Drive. Enter Industrial area pass N11 join Albert Street, turn left Kirkland Street, turn right Voortrekker St, turn left Terminus St enter Taxi Rank and return to Sutherland St, turn left York St or Hospital St and turn right Allen Street. Restrictions ? no Restriction to and from.</p> |
| 12.11 | <p>ROUTE 8 MDAKANE TO NEWCASTLE From Mdakane Taxi Rank join Road P272, Annadale Mine, Rooi Point Farm, Sharpstone Lake, Kalvlakte, Mbabane, Emoyeni, ntendeka, Haalboom, join P296 Nine Miles join P283, Cavan Farm, KwaMathukuza join N11 via Emmasotsheni enter Allen St, turn left Kirkland Street, turn right Voortrekker St, turn left Terminus St enter approved Newcastle Taxi Rank and return. Restriction no restriction to and from. Offloading and loading at all points</p> |



transport

Department:
Transport
Province of KwaZulu-Natal

GAZETTE

LGKZNG31-2016-
AUG

REGION: ALL

| | |
|--|---|
| 1) Application Number: APP0049699 | 2) Gazette Number: LGKZNG31-2016-AUG |
| 3) Applicant: SR MBEJE ID NO. 8905245483088 Association: FOLWENI TAXI ASSOCIATION | 4) Applicant Address: B1374 FOLWENI FOLWENI 4110 |
| 5) Existing Licence Holder: DS MKHIZE ID NO. 6605195566088 | 6) Existing Licence Holder Address: 260 KWA MAKHUTHA AMANZIMTOTI KWAZULU-NATAL KWA-ZULU NATAL 4126 |
| 7) Type of application: NORMAL TRANSFER | 8) Operating Licence Number: LKNKZN0114843 |
| 9) Vehicle Type: NOT AVAILABLE | 10) 1 x 15 (SEATED) + 0 (STANDING) |
| 11) Region: NINGIZMU 1 | |
| 12.1 | <p>DETAILED ROUTE DESCRIPTION FOLWENI TAXI ASSOCIATION</p> <p>1. FOLWENI TO ISIPINGO</p> <p>From Isipingo Rank on Jadwat Street, right Old Main Road, turn right to M35, proceed towards Malukazi Township, after passing Mbhokodweni Bridge, dropping and picking of passengers going to Folweni, passing Ematsheni Amhlophe, Nsimbini, Police Station, Nkonka Reserve, Dodoza Reserve, Folweni Garage, Folweni Police Station, turn left Ndabezitha Road, into Folweni Taxi Rank and return back on the same route</p> |
| 12.2 | <p>2. FOLWENI TO JACOBS</p> <p>From Folweni Taxi Rank on Ndabezitha Road, proceed along Ndabezitha Road, turn right M35, turn left to Old Main Road, into Jeffels Road, into Wilcox Road, pass Trade Centre, turn right to Prospecton Road, turn left into N2, pass Durban International Airport, left into Inkosi Albert Luthuli Highway, turn off Merewent, right Duranta Road, turn left Lansdowne Road, right Lerwick Road, left Chamberlain Road, left Bluff Road, turn right Blafour Road, proceed straight then turn left into Teakwood Road, into Jacobs Road, turn around at the M4 Interchange, back along Balfour Road, right into Quality Street, left M4 / Inkosi Albert Luthuli Highway, left N2, right Prospecton Road, left Old Main Road, right to Jadwat Street, into Isipingo Taxi Rank</p> |
| 12.3 | <p>6. FOLWENI TO DURBAN</p> <p>Starting point on D994, passing Department of Agriculture, Njapha Store, Zamakahle Store, Charles Sableo High School, Nathanien HP School, turn right R603, left M35, left Old Main Road, into Jeffels Road, into Wilcox Road, pass Trade Centre, right R102/Prospecto Road, left N2, left into M4, left Moore Road, right Warwick Avenue, into University Avenue and proceed to the University Car Park Rank.</p> <p>Return trip: from University Avenue, turn right Lancers Road, left Wills Road, left Syringa Road, left Berea Road, into West Street, right Park Street, into M4 / Inkosi Albert Luthuli Highway, left N2, pass Durban International Airport, turn right Prospecton Road, left Wilcox Road, into Jeffels Road, right M35, passing Malukazi Township, after Mbhokodweni Bridge, pick and drop off passengers, left Ndabezitha Road and rank at Folweni Taxi Rank</p> |



transport

Department:
Transport
Province of KwaZulu-Natal

GAZETTE

LGKZNG31-2016-
AUG

REGION: ALL

| | |
|---|---|
| 1) Application Number: APP0049700 | 2) Gazette Number: LGKZNG31-2016-AUG |
| 3) Applicant: TD PHAKATHI ID NO. 5703010417081 Association: ZAMOKUHLE TAXI ASSOCIATION (PAULPIETERS) | 4) Applicant Address: P.O BOX 731 PAULPIETERSBURG KWAZULU-NATAL 3180 |
| 5) Existing Licence Holder: NP PHAKATHI ID NO. 4510215284088 | 6) Existing Licence Holder Address: 192 BLOCK NN SOSHANGUVE TSHWANE KWA-ZULU NATAL 0152 |
| 7) Type of application: DECEASED TRANSFER | 8) Operating Licence Number: LKNKZN0117866 |
| 9) Vehicle Type: NOT AVAILABLE | 10) 1 x 14 (SEATED) + 0 (STANDING) |
| 11) Region: UTHUKELA | |
| 12.1 | 1. BHADENI TO APPROVED TAXI RANK IN PAULPIETTERSBURG From Piensrand Road P271, turn left into High Street, turn left into Kruger Street into the Taxi Rank, pick and drop passengers. ALTERNATIVE ROUTE From Piensrand Road P271, turn left to join R33, straight to Mark Street, turn left into Joubert Street, turn right into Kerk Street, turn right into the Taxi Rank at Kruger Street, drop and pick passengers. |
| 12.2 | 5. From Mdwadlaza into Piensrand P271, turn left to join R33, straight into Mark Street turn into Joubert |
| 12.3 | 2. FROM APPROVED TAXI RANK AT BILANYONI TO APPROVED TAXI RANK IN PAULPIETTERSBURG From Piensrand Road P271, via Ngwanya, turn left to join R33, straight into Mark Street, turn left into High Street, turn left into Kruger Street right into Taxi Rank, pick and drop passengers |
| 12.4 | 3. FROM APPROVED TAXI RANK AT DUMBE LOCATION TO APPROVED TAXI RANK IN PAULPIETTERSBURG From Dumbe Location turn right to join R33, straight into Mark Street, turn left into High Street, turn left into Kruger Street, right into the Taxi Rank, pick and drop passengers |
| 12.5 | 4. FROM APPROVED TAXI RANK AT NKEMBENI TO APPROVED TAXI RANK IN PAULPIETTERSBURG From Piensrand Road P271 turn left to join Paulpietersburg from Tholakele join Piensrand Road P271, turn left to join R33, straight into Mark Street, turn into High Street, turn left into Kruger Street, right into the Taxi Rank, drop and pick passengers Alternative Route From Piensrand Road P271, turn left to join R33, straight to Mark Street, turn into Joubert Street, turn right into Kerk Street, turn right into the Taxi Rank, pick and drop passengers |



transport

Department:
Transport
Province of KwaZulu-Natal

GAZETTE

LGKZNG31-2016-
AUG

REGION: ALL

| | |
|-------|---|
| 12.6 | 7. FROM APPROVED TAXI RANK AT LONGRIDGE TO APPROVED TAXI RANK IN PAULPIETTERSBURG From Longridge turn left to join R33, straight to Paulpiettersburg, turn left to High Street, turn right into Kruger Street, straight into the rank, drop and pick passengers |
| 12.7 | 8. FROM APPROVED TAXI RANK AT LUJOJWANA TO APPROVED TAXI RANK IN PAULPIETTERSBURG From Lujojwana, Piensrand Road P271, turn left to join R33, straight into Mark Street, turn left into Joubert Street, turn right into the Taxi Rank, drop and pick passengers |
| 12.8 | 9. FROM APPROVED TAXI RANK AT MANGOSUTHU TO APPROVED TAXI RANK IN PAULPIETTERSBURG From Mangosuthu into Piensrans Road P271, turn left to R33, straight INTO Mark Street, turn into Joubert Street, turn right into Taxi Rank, drop and pick passengers |
| 12.9 | 10. FROM APPROVED TAXI RANK AT OPHUZANE TO APPROVE DTAXI RANK IN PAULPIETTERSBURG From Ophuzane, join Piensrand Road P271, turn left to join R33, straight into Mark Street, turn into Joubert Street, turn right into Kerk Street, turn right into the Taxi Rank, drop and pick passengers |
| 12.10 | 11. FROM APPROVED TAXI RANK IN THOLAKELE TO PAULPIETERSBURG Join Piensrand Road P271, turn left to join R33 straight into Mark Street, turn left into High Street, turn left into Kruger Street, into the Rank, pick and drop passengers |
| 12.11 | 12. FROM APPROVED TAXI RANK AT UBIVANYANA T APPROVED TAXI RANK IN PAULPIETTERSBURG From Uubivanyana turn left to join R33, straight to Paulpiettersburg, turn left to High Street, turn right into Kruger Street, straight into the rank, pick and drop passengers |
| 12.12 | 13. FROM APPROVED TAXI RANK AT KLEMPSLUST TO APPROVED TAXI RANK IN PAULPIETTERSBURG From Klempslust turn left to join R33, straight to Pualpiettersburg, turn left to High Street, turn right into Kruger Street, straight into the rank, drop and pick passengers |
| 12.13 | 14.FROM APPROVED TAXI RANK AT LUNERBURG TO APPROVED TAXI IN PAULPIETTERSBURG From Lunerburg to join Mark Street, turn right to Middle Street, turn left straight to Kruger Street, straight into the rank, drop and pick passengers |
| 12.14 | 15.FROM APPROVED TAXI RANK AT LUNTHILUNYE TO APPROVED TAXI RANK IN PAULPIETTERSBURG From Luthilunye to join Mark Street, turn right to Middle Street, turn left straight to Kruger Street, straight into the rank, drop and pick passengers 20 |



transport

Department:
Transport
Province of KwaZulu-Natal

GAZETTE

LGKZNG31-2016-
AUG

REGION: ALL

| | |
|-------|--|
| 12.15 | <p>16.FROM PAULPIETTERSBURG TO NEWCASTLE</p> <p>From Paulpiettersburg Taxi Rank at Kruger Street, turn right to Joubert Street, turn right to Kerk Street, turn left to High Street, join R33, straight on with R33, turn right to R34, pass Osizweni, and drop passengers, pass Madadeni and drop passengers, straight with Voortrekker Street, turn left with Kerk Street and turn right with Allen Street, straight to Newcastle Taxi Rank, drop and pick passengers</p> |
| 12.16 | <p>17.FROM PAULPIETTERSBURG TO DURBAN</p> <p>From Paulpiettersburg Taxi Rank at Kruger Street to Durban, turn right to Joubert Street, turn right to Kerk Street, turn left to High Street to join R33, pass Stilwater, straight into R33 to Dundee, turn right into R33, pass Pomeroy and drop passengers, pass Tugela Ferry Taxi Rank and drop passengers, pass Colenso Road into R74, turn left R33 into Cokey Street, straight into the rank and drop passengers pass Colenso Street into R74, turn left R33, through to New Hanover and drop passengers, pass Pietermaritzburg and drop passengers, pass Marianhill Toll Plaza, into N3, straight to Durban pass N3 or M4 and R102, pass North Coast, straight to Alice Street, turn left to Umngeni Road, into R102, straight into Fynn Street, through into New Durban Station, drop and pick passengers</p> |
| 12.17 | <p>18.PAULPIETTERSBURG TO JOHANNESBURG</p> <p>From Paulpiettersburg Taxi Rank turn right to Kruger Street, turn left to Joubert Street, turn right to Mark Street, into R33, Piet Retief Taxi Rank and drop passengers, turn to N2 from R33, pass Kerk Street, Piet Retief to Ermelo and drop passengers, N2 from Ermelo, turn right to Border Street, turn left into Wedge Wood Lane, turn right into Sluiten Street, turn left into Joubert Street, right into Ennis Street, pass Ermelo Taxi Rank and drop passengers, left into Oosthuizen Street, right into Bethal at Road N17, from Bethal Taxi Rank and drop passengers, go straight into Scheepers Street, right into Danwal Street, turn right and take the N17 to Trichard, from Trichard and drop passengers, go straight with Voortrekker Street and using the N17 go to Kingross Taxi Rank and drop passengers, from Kingross Taxi Rank use the main road and go straight to Leandra Taxi Rank and drop passengers using the N17 from Leandra use Norda Street and go straight to Springs Taxi Rank and drop passengers with the R29 and pass Devon, from Springs using the Ermelo Road, go straight to the R29, turn right with R29, into Paul Kruger Street and then go straight to Benoni using the R29, turn left to Main Reef Road, turn right to Main Reef Road, left into the R23 using the Heidelberg Road, right at the M56 Lancaster Road, turn right to Dagerham Road, turn left to Bolton Road, turn to Liverpool Road, turn left to Luton Road to Benoni Taxi Rank, drop and pick passengers, from Benoni Taxi Rank, turn right to Birmingham Road, left to the M56, Lincoln Road, left into Commission Street to Boksburg Taxi Rank and drop passengers, turn right to Rondebult Road M46 to Germiston turn right to Railway Street to Germiston Taxi Rank, drop and pick passengers, from Germiston Taxi Rank, go straight, Rand Road, turn right to Jack Street, left into the M2 to Johannesburg, go straight on the M2 to Johannesburg and turn left into Harron Road using the M31 off ramp, turn left into Charles Street, turn right into End Street, from End Street go straight to Noord and Claim Taxi Rank, drop and pick passengers</p> |



transport

Department:
Transport
Province of KwaZulu-Natal

GAZETTE

LGKZNG31-2016-
AUG

REGION: ALL

| | |
|-------|--|
| 12.18 | <p>CONDITIONS/RESTRICTIONS</p> <ol style="list-style-type: none"> 1.Passengers may be picked up and/or set down only at designated Taxi Rank or Taxi Stop, which shall exclude Bus Stops. 2.Entry or ranking on private property is not permitted without permission of the Landlord, a copy of which must be supplied to the Board before issue operating license. 3.Without having entered into an agreement with other operators on a common route, as contemplated by section 88 (2) (B) of Act 22 of 2000, the picking up or setting down of passengers on such route is not permitted. A copy of such agreement must be supplied to the Board. 4.At ranks, whether on -street or off-street, only the taxis that can be accommodated in the demarcated area may occupy the rank, excess vehicles must hold elsewhere at designated holding areas. 5.Rank permits or letters of authority must be produced in respect of all ranks in municipal arrears, in particular major towns and cities. 6.The allocation of any route or portion of a route is subject to the condition that it has been approved and allocated in good faith and that such route will be invalid should it transpire that the route or portion thereof will, or has caused conflict due to it having been approved based on incorrect or false information supplied to the Board or as a result of an error. In such instance the operating license must be returned to the Board for correction. 7.The vehicle must be covered by motor vehicle insurance as well as personal liability insurance. |
| 12.19 | <p>6. VRYHEID From Taxi Rank Paulpietersburg to Vryheid straight to Natal Spar turn right into R33 right into Taxi rank in Vryheid.</p> |



transport

Department:
Transport
Province of KwaZulu-Natal

GAZETTE

LGKZNG31-2016-
AUG

REGION: ALL

- | | |
|---|---|
| <p>1) Application Number: APP0049714</p> <p>3) Applicant: NTANTAZA TRADING ID NO. 2010/005841/23 Association: NOT AVAILABLE</p> <p>5) Existing Licence Holder: NOT APPLICABLE ID NO. NOT APPLICABLE</p> <p>7) Type of application: NEW OPERATING LICENCE</p> <p>9) Vehicle Type: NOT AVAILABLE</p> <p>11) Region: UTHUKELA</p> | <p>2) Gazette Number: LGKZNG31-2016-AUG</p> <p>4) Applicant Address: PO BOX385 TUGELA 3010</p> <p>6) Existing Licence Holder Address: NOT APPLICABLE</p> <p>8) Operating Licence Number: NOT AVAILABLE</p> <p>10) 1 x 0 (SEATED) + 0 (STANDING)</p> |
|---|---|

- 12.1** When I come out from home at 05h00, I joined P 368 then I passed Swidi Store at 05h05 on the light side until I arrived at Mhlangana Rank at 05h10. Then I joined P 373 then I passed Thadabantu Tavern then after that I passed Mhlanga Clinic, Dlabesuthe until I arrived at Ngongoto Primary School at exactly 05h30. Then I picked up learners from different bus stops until I joined R74 AT 06H00. Then I picked up more learners in different bus stops until I arrived at Muden at 06h30.
- Then I continued with my journey through R74 and from there I then dropped of a few learners in Mount Ernestina School at 06h45, then I dropped of the other learners at Greytown High School at 07h00, Kamaland and Greytown Junior School at 07h05, then at Greytown Secondary School at 07h15 and Grel.town Primary School at 07h20 in Greytown. At 12h00 I then collected the learners from Khamaland, learners from Greytown Junior School at 13h00, Greytown Secondary School at 02h30, Greytown Secondary at 02h30, Greytown Primary School at 03h00 and Mount Ernestina School at 03h30. Then from there I joined P 373 at 03h55. Then started to drop of learners at different bus stops, until I arrived at Ngongolo Primary School at exactly 04h00 where I made my last stop.
- The learners that I transport from Mhlangana to Greytown pay R 500 each per month. The learners that I transport from Muden to Greytown and from Mhlangana to Muden pay R 250 each per month, I transport 18 learners from Mhlangana to Greytown and 4 learners from Mhlangana to Muden and Muden to Greytown. The total amount that I get per month is R 1 000.



transport

Department:
Transport
Province of KwaZulu-Natal

GAZETTE

LGKZNG31-2016-
AUG

REGION: ALL

| | |
|--|---|
| 1) Application Number: APP0049725 | 2) Gazette Number: LGKZNG31-2016-AUG |
| 3) Applicant: K.R PHUNGULA ID NO. 6406265274087 Association: UMLAZI A B C AND W TAXI OWNERS ASSOCIATION | 4) Applicant Address: M667 UMLAZI UMLAZI 4031 |
| 5) Existing Licence Holder: NOT APPLICABLE ID NO. NOT APPLICABLE | 6) Existing Licence Holder Address: NOT APPLICABLE |
| 7) Type of application: NEW OPERATING LICENCE | 8) Operating Licence Number: LKNKZN016470 |
| 9) Vehicle Type: MINIBUS | 10) 1 x 13 (SEATED) + 0 (STANDING) |
| 11) Region: NINGIZMU 2 | |
| 12.1 | <p>APPROVED ROUTES UMLAZI A.B.C.D & W TAXI OWNERS ASSOCIATION</p> <p>Route 1 1. FROM EMAWELENI TAXI RANK (ON ROAD 2003), ALONG ROAD 2003, RIGHT INTO BLESSING MABASO ROAD, RIGHT INTO ROAD 336, RIGHT INTO ROAD NO.304, RIGHT INTO VENIYENI, RIGHT INTO SOLOMON MAHLANGU, LEFT INTO MANGOSUTHU HIGHWAY.</p> |
| 12.2 | <p>Route 2 2. FROM EMAWELWENI TAXI RANK (ON ROAD 2003) ALONG ROAD 2003, LEFT INTO VENIYENI ROAD, RIGHT INTO ROAD NO.403 AND RETURN, RIGHT INTO SOLOMON MAHLANGU, LEFT INTO MANGOSUTHU HIGHWAY.</p> |
| 12.3 | <p>Route 3 3. TO DURBAN : (1) FORWARD JOURNEY</p> <p>3.1. FROM EMAWELENI TAXI RANK ALONG ANY OF THE ROUTES (1) OR (2) ABOVE TO MANGOSUTHU HIGHWAY, ALONG MANGOSUTHU HIGHWAY, INTO R102, LEFT INTO HIMALAYAS ROAD OFF – RAMP, RIGHT INTO HIMALAYAS ROAD, LEFT INTO CHIEF ALBERT LUTHULI FREEWAY (M4), RIGHT INTO WEST STREET, RIGHT INTO POINT ROAD, RIGHT INTO BAY TERRACE , RIGHT INTO SHEPSTONE ROAD, LEFT INTO PINE STREET, INTO RUSSELL STREET, AND PROCEED TO THE RANK IN RUSSELL STREET.</p> <p>3.2. TO EZIMBUZINI : FROM EMAWELWENI TAXI RANK ALONG ANY OF THE ROUTES (1) OR (2) ABOVE INTO AND ALONG MANGOSUTHU HIGHWAY, LEFT INTO PRINCE MSHIYENI HOSPITAL AND RETURN, TURNING RIGHT INTO MANGOSUTHU HIGHWAY, LEFT INTO SIBUSISO MDAKANE ROAD, INTO PRINCE MCWAYIZENI ROAD, PROCEED TO EZIMBUZINI TAXI RANK AND RETURN TO EMAWELWENI TAXI RANK ALONG THE SAME ROUTE IN REVERSE.</p> <p>4. RETURN JOURNEY: 4.1. DURBAN TO UMLAZI (A,B,C & W)</p> <p>FROM THE TAXI RANK ON RUSSELL STREET, ALONG RUSSELL STREET, LEFT INTO LEOPOLD STREET, INTO MARKET ROAD, INTO CHIEF ALBERT LUTHULI FREEWAY (M4), INTO MANGOSUTHU HIGHWAY (M30) OFF – RAMP, INTO MANGOSUTHU HIGHWAY, RIGHT INTO SOLOMON MAHLANGU ROAD, AND PROCEED ALONG ANY OF ROUTES (1) OR (2) IN REVERSE TO THE STARTING POINT.</p> <p>4.2. EZINMBUZINI TO UMLAZI (A, B, C & W)</p> <p>FROM EZIMBUZINI TAXI RANK, RIGHT INTO PRINCE MCWAYIZENI ROAD, INTO SIBUSISO MADAKANE ROAD, LEFT INTO MANGOSUTHU HIGHWAY , RIGHT INTO SOLOMON MAHLANGU ROAD, LEFT INTO VENIYENI ROAD AND PROCEED ALONG ROUTES (1) OR (2) TO THE STARTING POINT.</p> <p>CONDITIONS:</p> <p>1. PASSENGERS MAY BE PICKED UP AND/OR SET DOWN ONLY AT DESIGNATED TAXI RANK OR TAXI STOP, WHICH SHALL EXCLUDE BUS STOPS.</p> <p>2. ON THE INBOUND TRIP TO DURBAN, NO PASSENGERS MAY BE PICKED UP EN ROUTE FROM ENTERING (M4) CHIEF ALBERT LUTHULI FREEWAY UNTIL REACHING RUSSELL STREET TAXI RANK</p> |



transport

Department:
Transport
Province of KwaZulu-Natal

GAZETTE

LGKZNG31-2016-
AUG

REGION: ALL

| | |
|------|--|
| | <p>3. ON THE RETURN TRIP TO UMLAZI, NO PASSENGERS MAY BE SET DOWN UNTIL REACHING MANGOSUTHU HIGHWAY.</p> <p>4. ENTRY OR RANKING ON PRIVATE PROPERTY IS NOT PERMITTED WITHOUT WRITTEN PERMISSION OF THE LANDLORD, A COPY OF WHICH MUST BE SUPPLIED TO THE BOARD.</p> <p>5. WITHOUT HAVING ENTERED INTO AN AGREEMENT WITH OTHER OPERATORS ON A COMMON ROUTE, AS CONTEMPLATED BY SECTION 88(2)(B) OF ACT 22 OF 2000, THE PICKING UP OR SETTING DOWN OF PASSENGERS ON SUCH ROUTE IS NOT PERMITTED. A COPY OF SUCH AGREEMENT MUST BE SUPPLIED TO THE BOARD.</p> <p>6. AT RANKS, WHETHER ON – STREET OR OFF – STREET, ONLY THE TAXIS THAT CAN BE ACCOMMODATED IN THE DEMARCATED AREA MAY OCCUPY THE RANK, EXCESS VEHICLES MUST HOLD ELSEWHERE AT DESIGNATED HOLDING AREAS.</p> <p>7. RANK PERMITS OR LETTERS OF AUTHORITY MUST BE PRODUCED IN RESPECT OF ALL RANKS IN MUNICIPAL AREAS, IN PARTICULAR MAJOR TOWNS AND CITIES AND IN PARTICULAR INTER-PROVINCIAL DESTINATIONS.</p> <p>8. THE ALLOCATION OF ANY ROUTE OR PORTION OF A ROUTE IS SUBJECT TO THE CONDITION THAT IT HAS BEEN APPROVED AND ALLOCATED IN GOOD FAITH AND THAT SUCH ROUTE WILL BE INVALID SHOULD IT TRANSPIRE THAT THE ROUTE OR PORTION THEREOF WILL, OR HAS CAUSED CONFLICT DUE TO IT HAVING BEEN APPROVED BASED ON INCORRECT OR FALSE INFORMATION SUPPLIED TO THE BOARD OR AS A RESULT OF AN ERROR. IN SUCH INSTANCE THE OPERATING LICENCE MUST BE RETURNED TO THE BOARD FOR CORRECTION.</p> <p>9. THE VEHICLE MUST BE COVERED BY MOTOR VEHICLE INSURANCE AS WELL AS PERSONAL LIABILITY INSURANCE</p> |
| 12.4 | <p>Route 4</p> <p>4. RETURN JOURNEY:</p> <p>4.1 DURBAN TO UMLAZI (A,B,C & W)</p> <p>FROM THE TAXI RANK ON RUSSELL STREET, ALONG RUSSELL STREET, LEFT INTO LEOPOLD STREET, INTO MARKET ROAD, INTO CHIEF ALBERT LUTHULI FREEWAY (M4), INTO MANGOSUTHU HIGHWAY (M30) OFF – RAMP, INTO MANGOSUTHU HIGHWAY, RIGHT INTO SOLOMON MAHLANGU ROAD, AND PROCEED ALONG ANY OF ROUTES (1) OR (2) IN REVERSE TO THE STARTING POINT.</p> <p>4.2. EZINMBUZINI TO UMLAZI (A, B, C & W)</p> <p>FROM EZIMBUZINI TAXI RANK, RIGHT INTO PRINCE MCWAYIZENI ROAD, INTO SIBUSISO MADAKANE ROAD, LEFT INTO MANGOSUTHU HIGHWAY, RIGHT INTO SOLOMON MAHLANGU ROAD, LEFT INTO VENIYENI ROAD AND PROCEED ALONG ROUTES (1) OR (2) TO THE STARTING POINT.</p> |



transport

Department:
Transport
Province of KwaZulu-Natal

GAZETTE

LGKZNG31-2016-
AUG

REGION: ALL

| | |
|------|---|
| 12.5 | <p>ROUTES 6</p> <p>CONDITIONS:</p> <ol style="list-style-type: none"> 1. PASSENGERS MAY BE PICKED UP AND/OR SET DOWN ONLY AT DESIGNATED TAXI RANK OR TAXI STOP, WHICH SHALL EXCLUDE BUS STOPS. 2. ON THE INBOUND TRIP TO DURBAN, NO PASSENGERS MAY BE PICKED UP EN ROUTE FROM ENTERING (M4) CHIEF ALBERT LUTHULI FREEWAY UNTIL REACHING RUSSELL STREET TAXI RANK 3. ON THE RETURN TRIP TO UMLAZI, NO PASSENGERS MAY BE SET DOWN UNTIL REACHING MANGOSUTHU HIGHWAY. 4. ENTRY OR RANKING ON PRIVATE PROPERTY IS NOT PERMITTED WITHOUT WRITTEN PERMISSION OF THE LANDLORD, A COPY OF WHICH MUST BE SUPPLIED TO THE BOARD. 5. WITHOUT HAVING ENTERED INTO AN AGREEMENT WITH OTHER OPERATORS ON A COMMON ROUTE, AS CONTEMPLATED BY SECTION 88(2)(B) OF ACT 22 OF 2000, THE PICKING UP OR SETTING DOWN OF PASSENGERS ON SUCH ROUTE IS NOT PERMITTED. A COPY OF SUCH AGREEMENT MUST BE SUPPLIED TO THE BOARD. 6. AT RANKS, WHETHER ON – STREET OR OFF – STREET, ONLY THE TAXIS THAT CAN BE ACCOMMODATED IN THE DEMARCATED AREA MAY OCCUPY THE RANK, EXCESS VEHICLES MUST HOLD ELSEWHERE AT DESIGNATED HOLDING AREAS. 7. RANK PERMITS OR LETTERS OF AUTHORITY MUST BE PRODUCED IN RESPECT OF ALL RANKS IN MUNICIPAL AREAS, IN PARTICULAR MAJOR TOWNS AND CITIES AND IN PARTICULAR INTER-PROVINCIAL DESTINATIONS. 8. THE ALLOCATION OF ANY ROUTE OR PORTION OF A ROUTE IS SUBJECT TO THE CONDITION THAT IT HAS BEEN APPROVED AND ALLOCATED IN GOOD FAITH AND THAT SUCH ROUTE WILL BE INVALID SHOULD IT TRANSPIRE THAT THE ROUTE OR PORTION THEREOF WILL, OR HAS CAUSED CONFLICT DUE TO IT HAVING BEEN APPROVED BASED ON INCORRECT OR FALSE INFORMATION SUPPLIED TO THE BOARD OR AS A RESULT OF AN ERROR. IN SUCH INSTANCE THE OPERATING LICENCE MUST BE RETURNED TO THE BOARD FOR CORRECTION. 9. THE VEHICLE MUST BE COVERED BY MOTOR VEHICLE INSURANCE AS WELL AS PERSONAL LIABILITY INSURANCE |
|------|---|



transport

Department:
Transport
Province of KwaZulu-Natal

GAZETTE

LGKZNG31-2016-
AUG

REGION: ALL

| | |
|--|---|
| 1) Application Number: APP0049728 | 2) Gazette Number: LGKZNG31-2016-AUG |
| 3) Applicant: TE MAVUSO ID NO. 8206075767082 Association: NOT AVAILABLE | 4) Applicant Address: P.O BOX 14575 MADADENI 2951 |
| 5) Existing Licence Holder: NOT APPLICABLE ID NO. NOT APPLICABLE | 6) Existing Licence Holder Address: NOT APPLICABLE |
| 7) Type of application: NEW OPERATING LICENCE | 8) Operating Licence Number: NOT AVAILABLE |
| 9) Vehicle Type: MINIBUS | 10) 1 x 15 (SEATED) + 0 (STANDING) |
| 11) Region: AMAJUBA | |
| 12.1 | from f981 section 6 madadeni turn right to house no f1593, pick two learners then turn right and turn left to house no 1832 and turn left to join main road and turn left and right then left house no 1551 then turn left to join the road between section 6 and 7 road then next to section 7 supermarket turn right and turn left house no l540 to pic two learners then go back same road l652 then go back to the main road then turn right go straight to emarasteni turn left, turn right to house d5396 then go straight then turn left and turn right to house no d6706 then turn left to house no d5372 then turn left to join local road next to wall to wall go straight go straight turn right go straight to the robot next to zenzele supermarket and turn right and left to house no e9224 and turn left to house no e9151 same road house no e 9165 then my first drop is mlamuleni then go straight to khaselihle school school from ther go back ho f981 revers journey same as morning journey only in reverse. |



transport

Department:
Transport
Province of KwaZulu-Natal

GAZETTE

LGKZNG31-2016-
AUG

REGION: ALL

| | |
|---|--|
| 1) Application Number: APP0049735 | 2) Gazette Number: LGKZNG31-2016-AUG |
| 3) Applicant: TR BUTHELEZI ID NO. 5105215560089 Association: NOT AVAILABLE | 4) Applicant Address: P.O BOX 5677 MADADENI 2951 |
| 5) Existing Licence Holder: NOT APPLICABLE ID NO. NOT APPLICABLE | 6) Existing Licence Holder Address: NOT APPLICABLE |
| 7) Type of application: NEW OPERATING LICENCE | 8) Operating Licence Number: NOT AVAILABLE |
| 9) Vehicle Type: MINIBUS | 10) 1 x 15 (SEATED) + 0 (STANDING) |
| 11) Region: AMAJUBA | |
| 12.1 | from f981 section 6 madadeni turn right to house no f1593, pick two learners then turn right and turn left to house no 1832 and turn left to join main road and turn left and right then left house no 1551 then turn left to join the road between section 6 and 7 road then next to section 7 supermarket turn right and turn left house no l540 to pick two learners then go back same road l652 then go back to the main road then turn right go straight to emarasteni turn left, turn right to house d5396 then go straight then turn left and turn right to house no d6706 then turn left to house no d5372 then turn left to join local road next to wall to wall go straight go straight turn right go straight to the robot next to zenzele supermarket and turn right and left to house no e9224 and turn left to house no e9151 same road house no e 9165 then my first drop is mlamuleni then go straight to khaselihle school school from there go back to f981 reverse journey same as morning journey only in reverse. |



transport

Department:
Transport
Province of KwaZulu-Natal

GAZETTE

LGKZNG31-2016-
AUG

REGION: ALL

| | |
|---|--|
| 1) Application Number: APP0049740 | 2) Gazette Number: LGKZNG31-2016-AUG |
| 3) Applicant: MR KHUBONI ID NO. 7407275296085 Association: RICHMOND TAXI OWNERS ASSOCIATIONS | 4) Applicant Address: PO BOX987 RICHMOND 3780 |
| 5) Existing Licence Holder: BV KUBONE ID NO. 4705090205089 | 6) Existing Licence Holder Address: PO BOX 457 RICHMOND KWAZULU NATAL KWA-ZULU NATAL 3780 |
| 7) Type of application: NORMAL TRANSFER | 8) Operating Licence Number: LKNKZN0149165 |
| 9) Vehicle Type: NOT AVAILABLE | 10) 1 x 15 (SEATED) + 0 (STANDING) |
| 11) Region: UMGUNGUNDLOVU | |
| 12.1 | <p>Route 6</p> <p>Magoda to Richmond</p> <p>INBOUND - FORWARD</p> <p>From (Origin): Magoda Route - Passing: D1231,D1229, sHEPSTONE sTREET tO Destination): Richmond Rank No.1 Shepstone Street (KPX0024)</p> <p>OUTBOUND - RETURN</p> <p>From (Origin):Richmond Rank No.1 Shepstone Street (KPX0024) Route Passing: Shepstone Street, D1229,D1231 To (Destiantion): Magoda</p> |



transport

Department:
Transport
Province of KwaZulu-Natal

GAZETTE

LGKZNG31-2016-
AUG

REGION: ALL

| | |
|--|---|
| 1) Application Number: APP0049753 | 2) Gazette Number: LGKZNG31-2016-AUG |
| 3) Applicant: NN GWALA ID NO. 6607020377087 Association: DAMBUZA TAXI ASSOCIATION | 4) Applicant Address: PO BOX425 MSUNDUZI 3231 |
| 5) Existing Licence Holder: C GWALA ID NO. 6407205560080 | 6) Existing Licence Holder Address: NO. 2166 UNIT 3 IMBALI PIETERMARITZBURG KWA-ZULU NATAL 3219 |
| 7) Type of application: RENEWAL AND DECEASED TRANSFER | 8) Operating Licence Number: LKNKZN0143750 |
| 9) Vehicle Type: MINIBUS | 10) 1 x 12 (SEATED) + 0 (STANDING) |
| 11) Region: UMGUNGUNDLOVU | |
| 12.1 | ROUTE 0 CHARTER SERVICE FROM DAMBUZA TAXI RANK TO POINT WITH THE KZN ONLY. NO PICKING UP OR SETTING DOWN OF PASSENGERS EN ROUTE. |



transport

Department:
Transport
Province of KwaZulu-Natal

GAZETTE

LGKZNG31-2016-
AUG

REGION: ALL

12.2

1.DAMBUZA

INBOUND

From (Origin): Dambuza – Jobe Butchery (KPE0016)

To (Destination): Professor Nyembezi (Symons Centre) Taxi Terminal (KPC0093)

ROUTE: Dambuza, Machibini, MR7, Moses Mabhida (Edendale), Langelibalele(Longmarket), Boshoff.

OUTBOUND:

From (Origin): Professor Nymbezi (Symons Centre) Taxi Terminal (KPC0093)

To (Destination): Dambuza – Jobe Butchery (KPE0016)

ROUTE: Pietermaritzburg, Pine, Moses Mabhida (Edendale), MR7, Machibisa, Dambuza.

ALTERNATE ROUTINGS:

INBOUND:

A.Dambuza, Machibini, MR7, Moses Mabhida (Edendale), Langelibalele (Longmarket), Retief, Church

B.Dambuza, Machibisa, MR7, Moses Mabhida (Edendale), Langelibalele(Longmarket), Retief, Pietermaritz, Garfield, Church

C.Dambuza, Machibisa, MR7, Moses Mabhida, (Edendale), Langelibalele(Longmarket), Pietermaritz, Symons, Church, Boshoff.

OUTBOUND:

A.Pietermaritz, West Street Bus/Taxi Station, West Jabu Ndlovu (Loop), Moses Mabhida (Edendale), MR7, Machibisa, Dambuza.

B.Pietermaritz, West Street Bus/Taxi Station, West, Burger, Mosese Mabhida (Edendale), MR7, Machibisa, Dambuza.

C.Pietermaritz, West Street Bus/Taxi Station, West, Prince Alfred, Campsdrift, Moses Mabhida (Edendale), MR7, Machibisa, Dambuza.

RESTRICTIONS

The off- loading of passengers along MR7 only permitted between the Caluza Road and Machibisa Road intersection (Inbound Route and Outbound Route). On this section of the route the loading of passengers is not permitted.



transport

Department:
Transport
Province of KwaZulu-Natal

GAZETTE

LGKZNG31-2016-
AUG

REGION: ALL

| | |
|--|---|
| 1) Application Number: APP0049756 | 2) Gazette Number: LGKZNG31-2016-AUG |
| 3) Applicant: WC MHLAMBI ID NO. 8203205735089 Association: MASIHAMBISANE BARA BUFFALO FLATS T.A | 4) Applicant Address: P O BOX 50266 OSIZWENI KWA-ZULU NATAL 2950 |
| 5) Existing Licence Holder: JA GAMEDE ID NO. 5107235425087 | 6) Existing Licence Holder Address: P O BOX 2882 NEWCASTLE 2940 |
| 7) Type of application: NORMAL TRANSFER | 8) Operating Licence Number: |
| 9) Vehicle Type: MINIBUS | 10) 1 x 14 (SEATED) + 0 (STANDING) |
| 11) Region: AMAJUBA | |
| 12.1 | ROUTE 1MDAKANE TO NEWCASTLEFrom Mdakane Taxi Rank join Road P272, Annadale Mine, Rooi Point Farm, Sharpstone Lake, Kalvlakte, Mbabane, Emoyeni, ntendeka, Haalboom, join P296 Nine Miles join P283, Cavan Farm, KwaMathukuza join N11 via Emmasotsheni enter Allen St, turn left Kirkland Street, turn right Voortrekker St, turn left Terminus St enter approved Newcastle Taxi Rank and return. Restriction ? no restriction to and from. Offloading and loading at all points. |
| 12.2 | ROUTE 4NEWCASTLE TO EMPANGENIFrom Newcastle Taxi Rank proceed across Terminus Street into Voortrekker Street, turn left at Kirkland Street, turn right at Allen Street proceed straight via Arbor Park suburb, turn left N11 Road proceed straight turn right to P483 Road, via Blaaubosch Osizweni to Utrecht, turn right at Utrecht Road intersection enter R34 Road proceed straight, turn left at Bloodriver enter R33 Road and cross Roads straight via Stilwater BP Garage on Road to Vryheid, turn right across Roads before entering Vryheid proceed on R34 Road via Vryheid. Proceed straight via Ulundi, via Melmoth, turn left at Enkwalini Ndundulu Area. Proceed straight on R34 enter Empangeni Taxi Rank. Return same route to Newcastle. |
| 12.3 | ROUTE 7NEWCASTLE TO PIETERMARITZBURGFrom Newcastle approved Taxi Rank proceed across Terminus Street, enter Voortrekker Street, Turn left to Kirkland Street, Turn right enter Allen Street, Turn left to N11, Turn left to Helpmekkar Road, Turn right to Peters Road through Industrial, Turn right to Peters Road Turn right to Colenso Road, Road Turn right to N3, Turn left to East Street enter Pietermaritzburg approved Taxi Rank. Return with the same route to Newcastle. |
| 12.4 | ROUTE 2MDAKANE TO NEWCASTLEFrom Mdakane approved Taxi Rank join P38 Road pick and drop Kilkeel, Mfundweni, Faibreeze join P296 Jokus, Springbok, Naas Farm, Kwaramlan, Mafahlawane, Ubuhlebonzinyathi, Top Rank P296, 42 Complex Offloading and loading at all points, Nine Miles join P483, Cavan Farm pick and drop proceed to KwaMathukuza turn right Asiphephe Drive. Enter Industrial area pass N11 join Albert Street, turn left Kirkland Street, turn right Voortrekker St, turn left Terminus St enter Taxi Rank and return to Sutherland St, turn left York St or Hospital St and turn right Allen Street. Restrictions ? no Restriction to and from. |
| 12.5 | ROUTE 3NEWCASTLE TO DURBANFrom Newcastle approved Taxi Rank, proceed across Terminus St, Turn right at Voortrekker Street, Turn left to Kirkland Street, turn right enter Allen Street proceed straight, turn right to N11, turn left to Helpmekkar, turn right to Peters Road, Turn right Colenso Road, turn left to R103, Turn left to n3, Proceed to Mooiriver Tollgate, Marianhill Tollgate, via Pinetown. Turn left to Alice Street Turn left to Albert Road, Umngeni Road and Osborn Road. Return with the same route to Newcastle. |
| 12.6 | ROUTE 5NEWCASTLE TO PONGOLAFrom Newcastle Taxi Rank proceed straight across Terminus Street into Voortrekker Street, turn left at Kirkland Street turn right at Allen Street (main Street) proceed straight via Arbor Park suburb, turn left enter N11 Road, proceed straight turn right into R483 via Osizweni to Utrecht, turn right Utrecht Road intersection enter R34 Road proceed straight, turn left at Bloodriver Road intersection enter R33 and R34 proceed straight via Stilwater BP Garage, turn right at cross-road before reaching Vryheid proceed on R34 via Bhokuzulu Township enter R69 Road, Louwsburg, turn left at Road intersection enter R66 road via Magudu, turn left enter N2 road proceed straight enter Pongola Taxi Rank, Return same route to Newcastle. |
| 12.7 | ROUTE 6NEWCASTLE TO LADYSMITHFrom Newcastle approved taxi Rank proceed across Terminus Street enter Voortrekker Street, Turn left at Kirkland Street, Turn right enter Allen Street Turn right to N11 join Crawshaw Street, Turn left enter Ladysmith approved Taxi Rank Return with the same route to Newcastle. |
| 12.8 | ROUTE 16OSIZWENI TO KWA-MDAKANEFrom Osizweni (Top - Rank) P296 Road pass Ubuhlebonzinyathi, Mafahlawane, Kwaramlan, Naas Farm, Springbok, Jokus join P38 Road Fairbreeze, Mfundweni, Kilkeel to approved Mdakane Taxi rank. Direct and return. |



transport

Department:
Transport
Province of KwaZulu-Natal

GAZETTE

LGKZNG31-2016-
AUG

REGION: ALL

| | |
|-------|--|
| 12.9 | <p>ROUTE 7 MDAKANE TO NEWCASTLE From Mdakane approved Taxi Rank join P38 Road pick and drop Kilkeel, Mfundweni, Faibreeze join P296 Jokis, Springbok, Naas Farm, Kwaramlan, Mafahlawane, Ubuhlebozinyathi, Top Rank P296, 42 Complex Offloading and loading at all points, Nine Miles join P483, Cavan Farm pick and drop proceed to KwaMathukuza turn right Asiphephe Drive. Enter Industrial area pass N11 join Albert Street, turn left Kirkland Street, turn right Voortrekker St, turn left Terminus St enter Taxi Rank and return to Sutherland St, turn left York St or Hospital St and turn right Allen Street. Restrictions: No Restriction to and from.</p> |
| 12.10 | <p>ROUTE 7MDAKANE TO NEWCASTLEFrom Mdakane approved Taxi Rank join P38 Road pick and drop Kilkeel, Mfundweni, Faibreeze join P296 Jokis, Springbok, Naas Farm, Kwaramlan, Mafahlawane, Ubuhlebozinyathi, Top Rank P296, 42 Complex Offloading and loading at all points, Nine Miles join P483, Cavan Farm pick and drop proceed to KwaMathukuza turn right Asiphephe Drive. Enter Industrial area pass N11 join Albert Street, turn left Kirkland Street, turn right Voortrekker St, turn left Terminus St enter Taxi Rank and return to Sutherland St, turn left York St or Hospital St and turn right Allen Street. Restrictions ? no Restriction to and from.</p> |
| 12.11 | <p>ROUTE 8 MDAKANE TO NEWCASTLE From Mdakane Taxi Rank join Road P272, Annadale Mine, Rooi Point Farm, Sharpstone Lake, Kalvlakte, Mbabane, Emoyeni, ntendeka, Haalboom, join P296 Nine Miles join P283, Cavan Farm, KwaMathukuza join N11 via Emmasotsheni enter Allen St, turn left Kirkland Street, turn right Voortrekker St, turn left Terminus St enter approved Newcastle Taxi Rank and return. Restriction no restriction to and from. Offloading and loading at all points</p> |



transport

Department:
Transport
Province of KwaZulu-Natal

GAZETTE

LGKZNG31-2016-
AUG

REGION: ALL

| | |
|---|--|
| 1) Application Number: APP0049762 | 2) Gazette Number: LGKZNG31-2016-AUG |
| 3) Applicant: JJ KHUMALO ID NO. 5704125440083 Association: CLERMONT AND KWADABEKA TAXI OWNERS ASS. | 4) Applicant Address: D 65 KWADABEKA TOWNSHIP CLERNAVILLE PINETOWN KWA-ZULU NATAL 3602 |
| 5) Existing Licence Holder: NOT APPLICABLE ID NO. NOT APPLICABLE | 6) Existing Licence Holder Address: NOT APPLICABLE |
| 7) Type of application: NEW OPERATING LICENCE | 8) Operating Licence Number: LKNKZN0117710 |
| 9) Vehicle Type: MINIBUS | 10) 1 x 15 (SEATED) + 0 (STANDING) |
| 11) Region: DURBAN WEST | |
| 12.1 | Route 1 B Kwa-Dabeka A to Pinetown and return From Kwa-Dabeka A Taxi Rank, passing KK Hostel turn left into North Road, turn left into 3rd Avenue, joining Dinkelman Road, turn right into Shepstone Road, turn right into Crompton Street, turn right into Union Lane, turn left into Glenugie Road joining Moodie Street, turn left into Hill Street, into Hill Street Taxi Rank and return with Hill Street, turn left into Moodie Street join Street join Glenugie Road turn right into Lauth Street, turn left into Crompton Street, turn left into Shepstone Road turn right into Dinkelman Road turn left into North Road, and proceed to Kwa-Dabeka "A" Taxi Rank. |
| 12.2 | Route 2 B Kwa-Dabeka A to Durban and return From Kwa-dabeka A Taxi Rank, passing KK Hostel turn left into North Road, turn right into 3rd Avenue join Dinkelman Road, joining Otto Volek Road, join Stapleton Road, join M13, join N3 turn right into Western Freeway, turn right into Grey Street turn left into West Street, turn left into Aliwal Street, turn left into Pine Street, turn right into Russel Street, turn left into Leopold Street, to City market, University Avenue turn right into Rank No. 231 Warwick Avenue and return with Warwick Avenue turn left into Cannongate Road along N3 off ramp and using the same route in the opposite direction and proceed to Kwa-Dabeka "A" Taxi Rank. |
| 12.3 | Route 3 B Kwa-Dabeka D to Pinetown and return From Kwa-dabeka D Taxi rank, passing Kwa-Dabeka Clinic turn right into North Road, turn right into 3rd Avenue join Dinkelman Road, turn right into Shepstone Road, turn right Crompton Street, turn right into Union Lane, turn left into Glenugie Road join Moodie Street, turn right into Hill Street, into Hill Taxi Rank and return with Hill Street, turn left into Moodie Street join Glenugie Road, turn right into Lauth Street, turn left into Crompton Street, turn left into Sheptone Road, turn right into Dinkelman Road, turn left into 1st Avenue left into North Road and proceed to Kwa-Dabeka "D" Taxi Rank. |
| 12.4 | Route 4 B Kwa-Dabeka D to Durban and return From Kwa-Dabeka D Taxi Rank, passing Kwa-Dabeka Clinic turn right into North Road turn right into 3rd Avenue join Dinkelman Road, join Otto Volek Road join Stapleton Road, turn left to M13 join Western Free Way, turn right into Grey Street turn left into West Street turn left into Aliwal Street turn left into Pine Street, turn right into Russel Street turn left into Leopold Street turn right into City Market University Avenue turn right into Rank No.231 Warwick Avenue and return with Warwick Avenue turn left into Cannongate Road along N3 off ramp and using the same route in the opposite direction and proceed to Kwa-Dabeka "D" Taxi Rank. |
| 12.5 | Route 5 B KK Hostel to Durban From KK Taxi Rank turn left into North Road turn right into 12th Street join Dinkelman Road Otto Volek Road join Stapleton Road turn right into M13 join N3 turn right into Western Freeway, turn right into Grey Street turn left into West Street turn left into Ailway Street turn left into Pine Street, turn right into Russel Street, turn left into Leopold Street, to City Market, University Avenue trn right into Rank No.231/ Warwick Avenue and return and return with Warwick Avenue turning left into Cannongate Road along N3 off ramp and using the same route proceeding to KK Hostel Taxi Rank. |



transport

Department:
Transport
Province of KwaZulu-Natal

GAZETTE

LGKZNG31-2016-
AUG

REGION: ALL

| | |
|-------|---|
| 12.6 | <p>Route 6 B KK Hostel to Pinetown From KK Rank turn left into North Road turn right into 12th Street join Dinkelman Road turn right into Shepstone Road turn right into Crompton Street turn right into Union lane turn left into Glenugie Road join Moodie Street turn left into Hill Street into Hill Street Taxi Rank and return with Hill Street turn left into Moodie Street join Glenugie Road turn right into Lauth Street turn left into Crompton Street turn left into Shepstone Road turn right into Dinkelman Road turn right into 1st Avenue turn left into North Road turn right into and into KK Taxi Rank.</p> |
| 12.7 | <p>Route 7 B KK Hostel to Westmead / Motaala Farm From KK Taxi Rank turn left into North Road, turn right into 12th Street, join Dinkelman Road turn right into Shepstone Road turn left into Crompton Street turn right into Lauth Street turn left into Glenugie Road turn right into Old Main Road, Richmond Road turn right into Trafford Street join Goodwood Road turn left into Mahogany Road to a Designated Taxi Stop and return along the same route to KK Taxi Rank. (11) KK to Westmead / Metrofile From KK Taxi Rank turn left into North Road turn right into 12th Street join Dinkelman Road turn right into Shepstone Road turn right into Crompton Street turn right into Laught Street turn left into Glenugie Road turn right into Old main Road Richmond Road turn right into Trafford Street join Hillclimb Road to Monza Road to a designated Taxi Stop and return along the same route to KK Taxi Rank. (111) KK to Westmead / Bakery From KK Taxi Rank turn left into North Road, turn right into 3rd Avenue join Dinkelman Road turn right into Shepstone Road turn right into Crompton Street turn right into Laught Road, turn left into Glenugie road, turn right into Old main Road Richmond Road turn right into Alexande Road, turn left into Malcom Road turn right into Circuit Road turn right into Clark Road turn left into Alexander Road to a designated taxi stop and return along the same route to KK Taxi Rank.</p> |
| 12.8 | <p>Route 8 A Clermont to Durban and return From Clermont Taxi Rank turn right into Clermont Road, join Posselt Road, turn left into Otto Volek Road Join Stapleton Road, turn right into M13 join N3, Western Free Way, turn right into Grey Street, turn left into West Street, turn left into Aliwal Street, turn left into Pine Street, turn right into Russel Street, turn left into Leopold Street, join Market Street, University Avenue turn right into Rank No.231 Warwick Avenue and return with Warwick Avenue, turn left into Cannongate Road onto N3 off Ramp and use same route to Clermont Taxi Rank.</p> |
| 12.9 | <p>Route 9 A Clermont to Pinetown and return From Clermont Taxi Rank turn right into Clermont Road join Posselt Road join Shepstone Road, turn right into Crompton Street, turn right into Union Lane, turn left into Glenugie Road join Moodie Street, turn right into Hill Street into Hill Street Taxi Rank and return with Hill Street turn left into Moodie Street join Glenugie Road, turn right into Lauth Street, turn left into Crompton Street, turn left into shepstone Road join Posselt Road join Clermont Road turn right into North Road to Clermont Taxi Rank</p> |
| 12.10 | <p>Route 10 A (i) Clermont to Westmead and return From Clermont Taxi Rank turn into Clermont Road join Posselt Road join Shepstone Road, turn right into Crompton Street, turn right into Laught Street, turn left into Glenugie Road, turn left into Old Main Road, join Richmond Road, turn right into Trafford Road join Goodwood Road, turn left into Mahogany Road to a designated Taxi Stop and return along the same route to Clermont Taxi Rank. (ii) Clermont to Westmead/Metrofile and Return From Clermont Taxi Rank turn right into Clermont Road join Posselt Road join Shepstone Road, turn right into Crompton Street, turn right into Lauth Street, turn left into Glenugie Road, turn right into Old Main Road join Richmond Road, turn right into Trafford Road join Hillclimb Road to Monza to a designated Taxi Stop and return to Clermont Taxi Rank along the same route. (iii) Clermont to Westmead/bakery and return From Clermont Taxi Rank turn right into Clermont Road join Posselt Road Shepstone Road, turn right into Crompton Street, turn right into Lauth Street, turn left into Glenugie Road turn right into Old Main Road join Richmond Road, turn right into Alexander Road, turn left into Malcolm Road, turn right into Circuit Road, turn right into Clark Road, turn left into Alexander Road to a designated Taxi Stop and return along the same route to Clermont Taxi Rank.</p> |



transport

Department:
Transport
Province of KwaZulu-Natal

GAZETTE

LGKZNG31-2016-
AUG

REGION: ALL

| | |
|-------|--|
| 12.11 | <p>Route 0</p> <p>CONDITIONS GENERAL CONDITIONS APPLICABLE TO ALL ROUTES:</p> <p>1).PASSENGERS MAY BE PICKED UP AND/OR SET DOWN ONLY AT DESIGNATED TAXI RANKS OR TAXI STOPS,WHICH SHALL EXCLUDE BUS STOPS.</p> <p>2)ON THE INBOUND TRIP TO DURBAN,NO PASSENGERS MAY BE PICKED UPEN ROUTE FROM ENTERING THE N3,UNTIL REACHING UNIVERSITY AVENUE TAXI RANK NO.231</p> <p>3)ON THE TRIP TO MOLWENI WYEBANK,NO PASSENGERS MAY BE SET DOWN UNTIL REACHING M13.</p> <p>4)ENTRY OR RANKING ON PRIVATE PROPERTY IS NOT PERMITTED WITHOUT THE WRITTEN PERMISSION OF THE LANDLORD,A COPY OF WHICH MUST BE SUPPLIED TO THE BOARD.</p> <p>5)WITHOUT HAVING ENTERED INTO AN AGREEMENT WITH OTHER OPERATORS ON A COMMON ROUTE,AS CONTEMPLATED BY SECTION 88(2) OF ACT 2000,THE PICKING UP OR SETTING OF PASSENGERS ON SUCH AGREEMENT MUST BE SUPPLIED TO THE BOARD.</p> <p>6)AT RANKS,WHETHER ON-STREET OR OFF-STREET,ONLY THE TAXIS THAT CAN BE ACCOMADATED IN THE DEMARCATED AREA MAY OCCUPY THE RANK. EXCESS VEHICLES MUST HOLD ELSEWHERE.</p> <p>7)RANK PERMITS OR LETTERS OF AUTHORITY MUST BE PRODUCED IN RESPECT OF ALL RANKS IN MUNICIPAL AREAS, IN PARTICULAR MAJOR TOWNS AND CITIES AND IN PARTICULAR INTER-PROVINCIAL DESTINATIONS.</p> <p>8)THE ALLOCATION OF ANY ROUTE OR PORTION OF ROUTE IS SUBJECT TO THE CONDITION THAT IT HAS BEEN APPROVED AND ALLOCATED IN GOOD FAITH AND THAT SUCH ROUTE WILL BE INVALID SHOULD IT TRANSPIRE THAT THE ROUTE OR PORTION THERE OF WILL,OR HAS CAUSED CONFLICT DUE TO IT HAVING BEEN APPROVED BASED ON INCORRECT OR FALSE INFORMATION SUPPLIED TO THE BOARD OR AS RESULT OF AN ERROR.IN SUCH INSTANCE THE OPERATING LICENCE MUST BE RETURNED TO THE BOARD FOR CORRECTION.</p> <p>9)THE VEHICLE MUST BE COVERED BY MOTOR VEHICLE INSURANCE AS WELL AS PERSONAL LIABILITY INSURANCE.</p> |
| 12.12 | <p>ROUTE11.B</p> <p>DURBAN TO PINETOWN AND RETURN</p> <p>From Rank No. 231 taking Cannongate Road Off-Ramp, join N3, to join M13 to join Underwood Road turn into Caversham turn left into Railway Street turn left into Hill Street and into Hill Street Taxi Rank and return along the same route in reverse</p> |
| 12.13 | <p>ROUTE 12B</p> <p>DURBAN TO WESTVILLE PRISON AND RETURN</p> <p>University Avenue Taxi Rank into Warwick Avenue, left into Cannongate Road, into Western Freeway (N3) left into Off- Ramp to Spine Road along Spine Road, right into Spine Road Ext. Leading to the Westville Prison . From Westville Prison turn left into Spine Road, turn to N3, join Western Free Way, turn right to Market Street, University Avenue turn right to Rank No.231 Warwick Avenue.</p> <p>No Picking up or setting down of passengers at Pavilion Shopping Centre or along Spine Road</p> <p>SPECIFIC CONDITIONS APPLICABLE TO ROUTE 12</p> <p>THAT ROUTE 12 BE ALLOCATED ONLY TO THOSE MEMBERS WHO HAVE APPLIED FOR IT AS CONSIDERED BY THE BOARD ON 20/11/2003 LIMITED TO 20 VEHICLES ONLY</p> |



transport

Department:
Transport
Province of KwaZulu-Natal

GAZETTE

LGKZNG31-2016-
AUG

REGION: ALL

| | |
|---|--|
| 1) Application Number: APP0049770 | 2) Gazette Number: LGKZNG31-2016-AUG |
| 3) Applicant: ED WILLIAMS ID NO. 4909260452089 Association: CITY TAXI OWNERS ASSOCIATION | 4) Applicant Address: 20 NIET CRESCENT PMBURG 3201 |
| 5) Existing Licence Holder: D WILLIAMS ID NO. 5906075789084 | 6) Existing Licence Holder Address: 55 BRIXHAM ROAD ORIENT HEIGHTS KWAZULU-NATAL KWA-ZULU NATAL 3201 |
| 7) Type of application: DECEASED TRANSFER | 8) Operating Licence Number: LKNKZN0112864 |
| 9) Vehicle Type: NOT AVAILABLE | 10) 1 x 13 (SEATED) + 0 (STANDING) |
| 11) Region: UMGUNGUNDLOVU | |
| 12.1 | <p>ROUTE DURBAN</p> <p>INBOUND (FORWARD) FROM (ORIGIN): RETIEF STREET RANK NO.3-CHURCH STREET TO PIETERMARITZ (KPC0038) VIA: RETIEF, PRINCE, GEORGE, GARFIEL, CHURCH, RETIEF, PRINCE ALFRED, ECHO, OHRTMANN, N3 TO (DESTINATION): DURBAN</p> <p>OUTBOUND (RETURN) FROM (ORIGIN): DURBAN VIA: N3, CHURCH, RETIEF TO (DESTINATION): RETIRF STREET RANK NO.3-CHURCH TO PIETERMARITZ (KPX0038)</p> |

**transport**

Department:
Transport
Province of KwaZulu-Natal

GAZETTE

LGKZNG31-2016-
AUG

REGION: ALL

- | | |
|---|--|
| 1) Application Number: APP0049778 | 2) Gazette Number: LGKZNG31-2016-AUG |
| 3) Applicant: BM MKHWANAZI ID NO. 7002125375088 Association: STANGER TAXI OWNERS ASSOCIATION | 4) Applicant Address: P O BOX 2708 STANGER KWAZULU NATAL 4450 |
| 5) Existing Licence Holder: NOT APPLICABLE ID NO. NOT APPLICABLE | 6) Existing Licence Holder Address: NOT APPLICABLE |
| 7) Type of application: ADD AUTHORISATIONS/ROUTES | 8) Operating Licence Number: |
| 9) Vehicle Type: MINIBUS | 10) 1 x 15 (SEATED) + 0 (STANDING) |
| 11) Region: ILEMBE | |



transport

Department:
Transport
Province of KwaZulu-Natal

GAZETTE

LGKZNG31-2016-
AUG

REGION: ALL

| | |
|---|--|
| 1) Application Number: APP0049781 | 2) Gazette Number: LGKZNG31-2016-AUG |
| 3) Applicant: DB NDEBELE ID NO. 5704180235089 Association: OSIZWENI UTRECHT B.TAXI ASSOCIATION | 4) Applicant Address: POBOX 81131 OSIZWENI KWA-ZULU NATAL 2952 |
| 5) Existing Licence Holder: NOT APPLICABLE ID NO. NOT APPLICABLE | 6) Existing Licence Holder Address: NOT APPLICABLE |
| 7) Type of application: NEW OPERATING LICENCE | 8) Operating Licence Number: LKNKZN0117174 |
| 9) Vehicle Type: MINIBUS | 10) 1 x 15 (SEATED) + 0 (STANDING) |
| 11) Region: AMAJUBA | |
| 12.1 | Route 14 From Ramlaan Store, Mafahlwana Village along P209 Road, onto P296 Street, turn left into MR483, turn right into ALbert Wessels Street, right into Hardwick Street, left into Harding Street, right into Allen Street, left into Kirkland Street, right into Voortrekker Street to Terminus Street Taxi Rank Newcastle and return |
| 12.2 | Route 9 From BOB Shopping Centre in Osizweni along OSIZ8 Street, into OSIZ10 Street, turn left OSIZ9 Street, onto OSIZ7 Street, turn right OSIZ5 Street, turn left into MR483, turn right into N11 Street, turn left into Albert Wessels Street, right into Allen Street, left into Kirkland Street, right into Voortrekker Street, right into Terminus Street Taxi Rank Newcastle and return |
| 12.3 | Route 25 From Goodhope Supermarket, Blaaubosch BRS, turn into BR1, turn right into MR483, right into Albert Wessels, turn right into Hardwick Street, left into Harding Street, into Allen Street, into Kirkland, right into Voortrekker Street, right to Terminus Street Taxi Rank Newcastle and return |
| 12.4 | Route 8 From BOB Shopping Centre in Osizweni OSIZ8 Street, turn left OC1 Street, turn right OSIZ5 Street, turn left into MR483, left into N11 Road, turn right into Allen Street, turn left into Kirkland Street, right into Voortrekker Street, right into Terminus Street Taxi Rank Newcastle and return |
| 12.5 | Route 7 From Khizani Taxi Rank in Osizweni OSIZ5 Street, turn right into AO75 Street, turn right into OSIZ3 Street, turn left OSIZ1 Street, turn left into MR483, turn right into Albert Wessels Street, turn right into Hardwick Street, left into Harding Street, right into Allen Street, turn left into Kirkland Street, into Voortrekker Street, right to Terminus Street Taxi Rank Newcastle and return |
| 12.6 | Route 6 From Khuzani Taxi Rank in Osizweni OSIZ7 Street, turn right into OSIZ8 Street, turn left into OSIZ5 Street, turn right into OSIZ2 Street, turn left into P296 Street, turn left into MR483, turn left into N11 Road, turn right into Allen Street, turn left into Kirkland Street, right into Voortrekker Street, right into Terminus Street Taxi Rank Newcastle and return |
| 12.7 | Route 5 From Enhlokweni School OA1 Street, turn left into OA23 Street, turn right into OSIZ2 Street, turn left into P296 Street, turn left into MR483, turn right into Albert Wessels Street, right into Hardwick Street, left into Harding Street, right into Allen Street, left into Kirkland Street, turn right into Voortrekker Street to Terminus Street Taxi Rank Newcastle and return |
| 12.8 | Route 4 From Osizweni Post Office OSIZ3 Street, turn right into OSIZ2 Street, turn right into OB2 Street, turn left OSIZ1 Street, turn left into MR483, turn left into N11 Road, right into Allen Street, left into Kirkland Street, turn right into Voortrekker Street to Terminus Street Taxi Rank Newcastle and return |
| 12.9 | Route 30 From Newcastle Taxi Rank Terminus Street, left Kirkland Street, right Allen Street, left Oak Street (Arbor Park), left Albert Wessels, right Hardwick, left Allen, left Kirkland to Taxi Rank |
| 12.10 | Route 29 From Newcastle Taxi Rank, right into Sutherland Street, right into Kirkland Street, onto Hathorn Street, left Panorama Drive, left Boundry Road (Lennoxton), right into Link Street, into Hospital Street, left into Sutherland Street, right into Terminus Street Taxi Rank Newcastle and return |



transport

Department:
Transport
Province of KwaZulu-Natal

GAZETTE

LGKZNG31-2016-
AUG

REGION: ALL

| | |
|-------|---|
| 12.11 | Route 28 From Newcastle Taxi Rank, Terminus Street, left into Kirkland Street, left into Allen Street, right into Drakensberg, left into Tugela Street (Incandu Park), right into HJ van Eck Street, left into Aquamarine Street, right Amethyst Street, right Drakensberg Street, left into Victoria Road, right into Allen Street Taxi Rank |
| 12.12 | Route 27 From Manzana School onto OSIZ5, left into MR483, right into Albert Wessels Street, right into Allen Street, left into Kirkland Street, right into Voortrekker Street to Terminus Street Taxi Rank Newcastle and return |
| 12.13 | Route 26 From Kabane School, Blaaubosch onto P209, left into P296, left MR483, left into N11, right into Allen Street, left into Kirkland, right into Voortrekker Street to Terminus Street Taxi Rank Newcastle and return |
| 12.14 | Route 24 From Osizweni Taxi Rank, right into MR483, left R34, right to Utrecht Taxi Rank and return |
| 12.15 | Route 22 From Dlangalala Shopping Centre, Inverness Farm, onto OSIZ9 Street, turn left into OD38 Street, turn left into OSIZ5 Street, turn right into OSIZ2 Street, turn left into P296 Street, turn left into MR483, right into Albert Wessels Street, turn right into Hardwick Street, left into Harding Street, right into Allen Street, left into Kirkland Street, right into Voortrekker Street to Terminus Street Taxi Rank Newcastle and return |
| 12.16 | Route 21 From Memezani Store, Johnstone Farm, turn right into MR483, turn right into Albert Wessels Street, right into Hardwick Street, left into Harding Street, right into Allen Street, left into Kirkland Street, right into Voortrekker Street, right into Terminus Street Taxi Rank Newcastle and return |
| 12.17 | Route 20 From Jakalaspan, Enyonini Church along MR483, left into N11 Road, right into Allen Street, into Kirkland Street, right into Voortrekker Street, right into Terminus Street Taxi Rank Newcastle and return |
| 12.18 | Route 2 From Osizweni Post Office along Osiz3 Street, turn left into OB77 Street, turn right into OB2 Street, turn left into Osiz1 Street, turn left into Osiz1 Street, turn left into MR483, left into N11, turn right into Allen Street, left into Kirkland Street, right into Voortrekker Street to Terminus Street Taxi Rank Newcastle and return |
| 12.19 | Route 19 From Dicks Farm in Osizweni along MR483, turn right into Albert Wessels Street, turn right into Hardwick Street, turn left into Harding Street, right into Allen Street, left into Kirkland Street, right into Voortrekker Street, right into Terminus Street Taxi Rank Newcastle and return |
| 12.20 | Route 18 From Umndozo Village MR483, turn left into N11 Road right into Allen Street, left into Kirkland Street, right into Voortrekker Street, right into Terminus Street Taxi Rank Newcastle and return |
| 12.21 | Route 17 From Osizweni Taxi Rank OB1 Street, turn left into MR483, right into Albert Wessels Street, right into Hardwick, left into Harding Street, right into Allen Street, left into Kirkland Street, right into Voortrekker Street, right into Terminus Street Taxi Rank Newcastle and return |
| 12.22 | Route 16 From Grootgeluk School, turn left onto P209 Road, onto P296 Street, turn left into MR483, left into N11 Road, right into Allen Street, left into Kirkland Street, right into Voortrekker Street, right to Terminus Street Taxi Rank Newcastle and return |
| 12.23 | Route 15 From Osizweni Top Rank P209 Road to Kwa-Mdakane Taxi Rank and return |
| 12.24 | Route 23 From Osizweni Township all units to Madadeni Township all Sections and return |
| 12.25 | Route 13 From Osizweni Top Rank P209, onto P296 Street, turn left into MR483, left into N11 Road, right into Allen Street, into Kirkland Street, right into Voortrekker Street, right to Terminus Street Taxi Rank Newcastle and return |
| 12.26 | Route 12 From Osizweni High School OE27 Street, turn right into P209 Road, onto P296, turn left into MR483, turn right into Albert Wessels Street, turn right into Hardwick Street, left into Murchison Street, right into Voortrekker Street to Terminus Street Taxi Rank Newcastle and return |
| 12.27 | Route 11 From Osizweni High School OE27 Street, turn right OE1 Street, left OSIZ5 Street, turn right into P209 Road, onto P296 Street, turn left into MR483, right into Albert Wessels Street, turn right into Allen Street, left into Kirkland Street, right into voortrekker street, right to Terminus Street Taxi Rank Newcastle and return |



transport

Department:
Transport
Province of KwaZulu-Natal

GAZETTE

LGKZNG31-2016-
AUG

REGION: ALL

| | |
|-------|--|
| 12.28 | <p>Route 10</p> <p>From BOB Shopping Centre OSIZ8 Street, turn right OD17 Street, turn left OSIZ9 Street, left into OD38 Street, right into OSIZ8 Street, left OSIZ7 Street, turn right OSIZ5 Street, turn left into MR483, left into N11 Road, turn right into Allen Street, Kirkland Street, right into Voortrekker Street, turn right to Terminus Street Taxi Rank Newcastle and return</p> |
| 12.29 | <p>Route 1</p> <p>From Makhanya Taxi Rank in Osizweni along OA75, turn right into Osiz3 Street, turn left Osiz1, turn left into MR483, turn right into Albert Wessels Street, turn right into Hardwick Street, left into Harding Street, right into Allen Street, left into Kirkland Street, right into Voortrekker Street to Terminus Street Taxi Rank Newcastle and return.</p> |
| 12.30 | <p>Route 3</p> <p>From Makhanya Taxi Rank in Osizweni along OA75 Street, turn right into OA23 Street, turn right into OA1 Street, turn left OSIZ3 Street, turn right into OB77 Street, turn right into OB2 Street, turn left into OSIZ1 Street, turn left into MR483, turn right into Albert Wessels Street, turn right into Hardwick Street, turn left into Harding Street, right into Allen Street, left into Kirkland Street, right into Voortrekker Street to Terminus Street Taxi Rank Newcastle and return</p> |
| 12.31 | <p>Route 31</p> <p>UTRECHT TO NEWCASTLE</p> <p>From Utrecht Taxi Rank into R34, into MR483, into N11, into Allen Street, right into Voortrekker Street to Terminus Street Taxi Rank in Newcastle</p> |
| 12.32 | <p>Route 32</p> <p>NEWCASTLE TO DUNDEE</p> <p>From Newcastle Taxi Rank, left Kirkland right Allen Street right N11 left R621 left R68 to Dundee Taxi Rank and return</p> |
| 12.33 | <p>Route 33</p> <p>NEWCASTLE TO DURBAN</p> <p>From Newcastle Taxi Rank, left Kirkland, right Allen Street, right N11, left N3, left into Alice Street left into Albert Street right to Umgeni Road Durban Taxi Rank and return.</p> |
| 12.34 | <p>Route 34</p> <p>NEWCASTLE TO NQUTHU</p> <p>From Newcastle Taxi Rank left Kirkland right Allen Street left N11 right MR483 right R34 onto Nkande Road to Nquthu Taxi Rank and return.</p> |
| 12.35 | <p>Route 35</p> <p>NEWCASTLE TO EMPANGENI</p> <p>From Newcastle Taxi Rank, left Kirkland Street, right Allen Street, left N11, right MR483, right R34, to the Taxi rank in Empangeni and return.</p> |
| 12.36 | <p>Route 36</p> <p>NEWCASTLE TO NONGOMA</p> <p>From Newcastle Taxi Rank, left Kirkland, right Allen Street, left N11, right MR483, right R34 left R33 onto R69 right into R618 to Nongoma Taxi Rank and return.</p> |
| 12.37 | <p>Route 37 NEWCASTLE TO PAULPIETERSBURG</p> <p>From Newcastle Taxi Rank, left Kirkland right Allen left N11 left MR483 right R34 left R33 right Dumbe Taxi Rank in Paulpietersburg and return</p> |



transport

Department:
Transport
Province of KwaZulu-Natal

GAZETTE

LGKZNG31-2016-
AUG

REGION: ALL

- | | |
|---|--|
| <p>1) Application Number: APP0049791</p> <p>3) Applicant: MY BOUCHER ID NO. 5201190151083 Association: AUSWENT TAXI ASSOCIATION</p> <p>5) Existing Licence Holder: NOT APPLICABLE ID NO. NOT APPLICABLE</p> <p>7) Type of application: NEW OPERATING LICENCE</p> <p>9) Vehicle Type: MINIBUS</p> <p>11) Region: DURBAN CENTRAL</p> | <p>2) Gazette Number: LGKZNG31-2016-AUG</p> <p>4) Applicant Address: 129 CROTON ROAD DURBAN 4052</p> <p>6) Existing Licence Holder Address: NOT APPLICABLE</p> <p>8) Operating Licence Number: LKNKZN0131792</p> <p>10) 1 x 15 (SEATED) + 0 (STANDING)</p> |
|---|--|

| | |
|------|--|
| 12.1 | <p>AUSWENT TAXI ASSOCIATION</p> <p>1. FORWARD JOURNEY – WENTWORTH TO CITY</p> <p>FROM WENTWORTH STARTING POINT TO RANK 53B IN DURBAN</p> <p>Into St. Geran Grove, right into Treasure Beach Road, left into Ipanema Avenue, left into Oceandale Road, right into Treasure Beach Road, right into Marine Drive, left into Nerissa Road, left into Highbury Road, into Quality Street, left into Ogle Road, right into Retreat Street, left into Alabama Road, right into Tara Road, right into Amoor Road, right into Cycas Road, right into Whitehead Road, left into Wiest Road, left into Croton Road, right into Amoor Road, into Olive Grove, Right into Ixora Road, right into Aralia Crescent, into Victor Lawler Road, left into Austerville Drive, into Chamberlain Road, left into Bluff Road, left into Sage Road, left into Milner Street, left into Balfour Road, into Jacobs Road, into Blamey Road, right into the on-ramp to the Southern Freeway (M4), along the Southern Freeway, left into the off-ramp to Moore Road, along Moore Road, right into Warwick Avenue – into Rank 53B in Warwick Avenue</p> <p>OR</p> <p>1.1. Right into Alice Street, right into Grey Street, left into Commercial Road, left into Field Street, right into Prince Edward Street, right into Soldiers Way and proceed to Rank 53B in Soldiers' Way.</p> |
| 12.2 | <p>2. RETURN JOURNEY FROM EACH RANK - CITY TO WENTWORTH</p> <p>2.1 RETURN ROUTE NO.1</p> <p>FROM RANK NO.53B IN SOLDIERS' WAY TO WENTWORTH</p> <p>Along Soldier's Way, into Gardiner Street, right into Victoria Embankment, into the on-ramp to the Southern Freeway (M4), along the Southern Freeway, left into Jacobs off-ramp, left into Quality Street, right into Austerville Drive, left into Victor Lawler Road, into Aralia Crescent, left into Ixora Road, left into Olive Grove, into Amoor Road, left into Croton Road, right into Wiest Road, right into Whitehead Road, left into Cycas Road, left into Amoor Road, left into Tara Road, left into Alabama Road, right into Retreat Street, left into Ogle Road, right into Quality Street, into Highbury Road, right into Nerissa Road, right into Marine Drive, left into Treasure Beach Road, left into Oceandale Road, right into Ipanema Avenue, right into Treasure Beach Road, left into St. Geran Grove, to the end Point at Hawaii Place.</p> <p>2.2 RETURN ROUTE NO.2</p> <p>FROM RANK NO.53B IN WARWICK AVENUE TO WENTWORTH</p> <p>Into Market Link Road, right into Market Road, into Williams Road, left into Moore Road, into the on-ramp to the Southern Freeway (M4), along the Southern Freeway, left into Clairwood/Jacobs off-ramp, along Jacobs Road, into Balfour Road, left into Phillip Frame Street, into Hime Street, left into Lawley Street, right into Quality Street, right into Austerville Drive, left into Victor Lawler Road, into Aralia Crescent, left into Ixora Road, left into Olive Grove, into Amoor Road, left into Croton Road, right into Wiest Road, right into Whitehead Road, left into Cycas Road, left into Amoor Road, left into Tara Road, left into Alabama Road, right into Retreat Street, left into Ogle Road, right into Quality Street, into Highbury Road, right into Nerissa Road, right into Marine Drive, left into Treasure Beach Road, left into Oceandale Road, right into Ipanema Avenue, right into Treasure Beach Road, left into St. Geran Grove, to the end Point at Hawaii Place.</p> |



transport

Department:
Transport
Province of KwaZulu-Natal

GAZETTE

LGKZNG31-2016-
AUG

REGION: ALL

12.3

3. INNER CIRCLE ROUTE DESCRIPTION

FROM RANK NO.53B IN WARWICK AVENUE TO ADDINGTON HOSPITAL AND RETURN
Into Market Link Road, right into Market Road, left into West Street, right into Point Road, left into South Beach Avenue/Bell Street – left into Prince Street, into Gillespie Street
OR

3.1. Left into Erskine Terrace, along Erskine Terrace, left into Rutherford Street, right into Gillespie Street – left into West Street, left into Farewell Street, right into Smith Street, right into Warwick Avenue, into Rank 53B in Warwick Avenue.

NB: PASSENGERS TO BE PICKED UP/DROPPED OFF ALONG THE ROUTE, ONLY AT TAXI STOPS PROVIDED BY THE MUNICIPALITY.

3.2. The following members are entitled to Route 3 without restriction :

M. Samuels DBN 354110 and 354143

G.L. Booysen PMB 1265682 and

L.W. J. Usher DBN 359816

3.3. The Remaining members of Auswent Taxi Association are allowed to use Route 3 as an “EXTENTION” of Route 1 and 2 in terms of Paragraph 9 and 10 of the Board Ruling of 9 March 2006 subject to the restrictions imposed in terms of Paragraph 10.1 of the Ruling which reads: “ NO PASSENGERS MAY BE PICKED UP AFTER LEAVING RANK 53 B UNTIL REACHING ADDINGTON HOSPITAL, AND NO PASSENGERS MAY BE SET DOWN AFTER LEAVING ADDINGTON HOSPITAL UNTIL REACHING RANK 53 B FUTHER SUBJECT TO THEM NOT MAKING USE OF RANKS 44 AND 112”.



transport

Department:
Transport
Province of KwaZulu-Natal

GAZETTE

LGKZNG31-2016-
AUG

REGION: ALL

| | |
|--|--|
| 1) Application Number: APP0049793 | 2) Gazette Number: LGKZNG31-2016-AUG |
| 3) Applicant: PK ZAKWE ID NO. 7602270437086 Association: KWAGCINA TABLE MOUNTAIN TAXI ASSOCIATION | 4) Applicant Address: PO BOX8485 CUMBERWOOD 3604 |
| 5) Existing Licence Holder: Z ZAKWE ID NO. 6612285242083 | 6) Existing Licence Holder Address: PO BOX 8485 CUMBERWOOD KWA-ZULU NATAL 3235 |
| 7) Type of application: DECEASED TRANSFER | 8) Operating Licence Number: |
| 9) Vehicle Type: MINIBUS | 10) 1 x 15 (SEATED) + 0 (STANDING) |
| 11) Region: UMGUNGUNDLOVU | |
| 12.1 | <p>KWAGCINA TO PIETERMARITZBURG</p> <p>1. From approved Taxi Rank at KwaGcina we pick and, drop, from Maqongqo Store turn right via Nonzila and Mpisemhlophe to return to Maqongqo Store, pick and drop go straight to Wartburg Cross, turn left Pick and drop till L. C. M. factory, Eastwood drop.</p> <p>Turn right on Manning Ave Road go straight pick and drop turn left to Ortman Road (M20) pick and drop, cross free way, turn right to Echo Road pick and drop join East Street on the circle straight, turn left to Loop Street, turn right to Retief Street on the cross Boshop Street to Market Square turn right to Otto Street and turn left to Pietermaritz Street cross Commercial Street, Chapel and turn right by West Street, return by Berg Street Pick and drop cross Chapel, Commercial, Boshop Street, Retief Street pick and drop cross East Street straight to Rank NO.5 and return.</p> |

MUNICIPAL NOTICES • MUNISIPALE KENNISGEWINGS

MUNICIPAL NOTICE 112 OF 2016**Statutory Notice No. 2780****Notice of Expropriation**

Issued by the eThekweni Municipality

In terms of Section 9(3) of the Housing Act, 1997 (Act No. 63 of 1997)

Read with Sections 1, 6 to 15 and 18 to 23 of the Expropriation Act, 1975 (Act No. 63 of 1975) as amended
read with Section 25(2) of the Constitution of the Republic of South Africa, 1996.

TO: SS HARMONY HEIGHTS A
113 Sindi Nyanisa Way
New Germany
3610

AND TO: All other persons claiming any right to or interest in the land described in this Notice of Expropriation whether by virtue of registration or otherwise, and particularly any lessee, buyer or builder contemplated in terms of Section 9(1)(d) of the Expropriation Act, 1975.

NOTICE is hereby given in terms of Section 7, read with Section 5(2) of the Expropriation Act No. 63 of 1975 (the Act) that the eThekweni Municipality (the Municipality), being unable to purchase the said land on reasonable terms through negotiation with the owners of the land and having obtained the permission of the Member of the Executive Committee of the Province of KwaZulu-Natal responsible for housing matters in the province on 18 March 2015, hereby expropriates the land described hereunder under powers vested in it by Section 9(3) of the Housing Act No. 107 of 1997 (the Housing Act) and Section 5 of the Act, for public purposes, in particular for the purposes of a national housing programme as defined in Section 1 of the Housing Act.

The land being expropriated and ownership is as follows:

PROJECT NAME: HAMORNY HEIGHTS INSTITUTIONAL HOUSING PROJECT

Portion 29(of 27) of Erf 302 Berkshire Downs, Registration Division FT, Province of KwaZulu-Natal, measuring 1 599 square meters.

PLEASE NOTE THE FOLLOWING:

- a. The date of expropriation shall be 24 June 2016 with effect from which date, where applicable, ownership of the said land will pass to the Municipality.
- b. The date upon which the Municipality will take possession of the said property shall be 24 June 2016.
- c. Where land is expropriated, with effect from the date of possession of the land by the Municipality, but not before such date, the Owner(s) will be relieved of the obligation to take care of and maintain the land and to pay taxes and other charges thereon, and will no longer be entitled to the use of and any income from the land.

- d. Where the property has been partially expropriated, at the request of the Owner(s) this notice shall be deemed to include the remainder of the property or part thereof in terms of Section 2 of the Act, provided that the Municipality is satisfied that such remainder has been rendered useless by the expropriation.
- e. The costs of the survey required and the survey itself will be borne and undertaken by the Municipality.

In terms of section 10(1) of the Expropriation Act, 1975, read with section 25(3) of the Constitution of the Republic of South Africa, 1996, the Municipality hereby offers compensation to the Owners amounts determined in terms of section 12(1) of the Expropriation Act, 1975, for the land hereby expropriated, read with section 25(3) of the Constitution of the Republic of South Africa Act, 1996, together with a sum in terms of section 12(2)(b) of the Expropriation Act, 1975.

PAYMENT of the compensation offered will be made in terms of section 11(1) of the Expropriation Act, 1975.

ATTENTION is drawn to the fact that if a lessee has a right by virtue of a lease contemplated in section 9(1)(d)(i) of the Act, in respect of the land expropriated of which the Municipality has no knowledge on the date of this Notice, the aforementioned offer of compensation may be withdrawn.

YOUR ATTENTION is directed to the provisions of Section 9(1) and 12, (in particular sub-sections 3(a)(ii) and (4) highlighted below) of the Act and in particular to the obligations which you must comply with under the said sections. For your convenience, the sections are reproduced here (please read Municipality where it states 'Minister' or 'State').

9. Duties of owner of property expropriated or which is to be used by State. –

- (1) An owner whose property has been expropriated in terms of this Act, shall, within sixty days from the date of notice in question, deliver or cause to be delivered to the Minister a written statement indicating-
 - (a) if any compensation was in the notice of expropriation offered for such property, whether or not he accepts that compensation and, if he does not accept it, the amount claimed by him as compensation and how much of that amount represents each of the respective amounts contemplated in section 12(1)(a)(i) and (ii) or (b) and full particulars as to how such amounts are made up;
 - (b) if no such compensation was so offered, the amount claimed as compensation by him and how much of that amount represents each of the respective amounts contemplated in section 12(1)(a)(i) and (ii) or (b) and full particulars as to how such amounts are made up;
 - (c) if the property expropriated is land and any amount is claimed in terms of paragraph (a) or (b), full particulars of all improvements thereon which, in the opinion of the owner, affect the value of such land;

- (d) if the property being expropriated is land-
 - (i) which prior to the date of notice was leased as a whole or in part by unregistered lease, the name and address of the lessee, and accompanied by the lease or a certified copy thereof, if it is in writing, or full particulars of the lease, if it is not in writing;
 - (ii) which, prior to the date of notice, was sold by the owner, the name and address of the buyer, and accompanied by the contract of purchase and sale or a certified copy thereof;
 - (iii) on which a building has been erected which is subject to a builder's lien by virtue of a written building contract, the name and address of the builder, and accompanied by the building contract or a certified copy thereof;
- (e) indicate the address to or at which you desire that further documents in connection with the expropriation may be posted or delivered.

Provided that the Minister may at his discretion extend the said period of sixty days, and that, if the owner requests the Minister in writing within thirty days as from the date of notice to extend the said period of sixty days, the Minister shall extend such period by a further sixty days.

(2)

(3) You are hereby requested, within sixty (60) days of the date of this notice, to -

- (a) deliver or cause to be delivered to the Municipality at the address stated hereunder the title deeds of the property hereby expropriated or, if such document is not in your possession or under your control, the name and address of the person in whose possession or under whose control it is;

12. Basis on which compensation is to be determined. –

- (1) The amount of compensation to be paid in terms of this Act to an owner in respect of property expropriated in terms of this Act, or in respect of the taking, in terms of this Act, of a right to use property, shall not, subject to the provisions of subsection (2), exceed-
 - (a) in the case of any property other than a right, excepting a registered right to minerals, the aggregate of-
 - (i) the amount which the property would have realized if sold on the date of Notice in the open market by a willing seller to a willing buyer, and
 - (ii) an amount to make good any actual financial loss caused by the expropriation; and

- (b) in the case of a right, excepting a registered right to minerals, an amount to make good any actual financial loss caused by the expropriation or the taking of the right:
Provided that where the property expropriated is such nature that there is no open market therefor, compensation therefor may be determined-
- (aa) on the basis of the amount it would cost to replace the improvements on the property expropriated, having regard to the depreciation thereof for any reason, as determined on the date of notice; or
- (bb) in any other suitable manner.
- (2) Notwithstanding anything to the contrary contained in this Act there shall be added to the total amount payable in accordance with subsection (1), an amount equal to –
- (a) ten per cent of such total amount, if it does not exceed R100 000; plus
- (b) five per cent of the amount by which it exceeds R100 000, if it does not exceed R500 000; plus
- (c) three per cent of the amount by which it exceeds R500 000, if it does not exceed R1 000 000; plus
- (d) one per cent (but not amounting to more than R10 000) of the amount by which it exceeds R1 000 000.
- (3) (a) Interest at the standard interest rate determined in terms of section 26 (1) of the Exchequer Act, 1975 (Act No. 66 of 1975), shall, subject to the provision of subsection (4), be payable from the date on which the State takes possession of the property in question in terms of section 8 (3) or (5) on any outstanding (1):
Provided that –
- (i) in a case contemplated in section 21 (4), in respect of the period calculated from the termination of thirty days from the date on which-
- (aa) the property was so taken possession of, if prior to that date compensation for the property was offered or agreed upon; or
- (bb) such compensation was offered or agreed upon, if after that date it was offered or agreed upon,
- to the date on which the dispute was settled or the doubt was resolved or the owner and the buyer or the mortgagee or the builder notified the Minister in terms of the said section 21 (4) as to the payment of the compensation money, the outstanding portion of the amount so payable shall, for the purposes of the payment of interest, be deemed not to be an outstanding amount; and
- (ii) if the owner fails to comply with the provision of section 9 within the appropriate period referred to in the said section, the amount so payable shall during the period of such failure and for the purpose of the payment of interest be deemed not to be an outstanding amount.
- (c) Interest payable in terms of paragraph (a) shall be deemed to have been paid on the date on which the amount has been made available or posted to the owner concerned.

- (d) Any deposit, payment or utilization of any amount in terms of section 11(1), 20 (2) or 21 (1) or (4) shall be deemed to be a payment to the owner, and no interest shall in terms of paragraph (a) be payable on any such amount as from the date on which it has been so deposited, paid or utilized.
- (4) If the owner of property which has been expropriated occupies or utilizes that property or any portion thereof, no interest shall, in respect of the period during which he so occupies or utilizes it, be paid in terms of subsection (3) on so much of the outstanding amount as, in the opinion of the Minister, relates to the property or utilized.
- (5) In determining the amount of compensation to be paid in terms of this Act, the following rules shall apply, namely –
 - (a) no allowance shall be made for the fact that the property or the right to use property has been taken without the consent of the owner in question;
 - (b) the special suitability or usefulness of the property in question for the purpose for which it is required by the State, shall not be taken into account if it is unlikely that the property would have been purchased for that purpose on the open market or that the right to use the property for that purpose would have been so purchased;
 - (c) if the value of the property has been enhanced in consequence of the use thereof in a manner which is unlawful, such enhancement shall not be taken into account;
 - (d) improvements made after the date of notice on or to the property in question (except where they were necessary for the property maintenance of existing improvements or where they were necessary for the property maintenance of existing improvements or where they were undertaken in pursuance of obligations entered into before that date) shall not be taken into account;
 - (e) no allowance shall be made for any unregistered right in respect of any other property or for any indirect damage or anything done with the object of obtaining compensation therefor;
 - (f) any enhancement or depreciation, before or after the date of notice, in the value of the property in question, which may be due to the purpose for which or in connection with which the property is being expropriated or is to be used, or which is a consequent of any work or act which the State may carry out or perform or already has carried out or performed or intends to carry out or perform in connection with such purpose, shall not be taken into account;
 - (g)
 - (h) Account shall also be taken of –
 - (i) any benefit which will ensue to the person to be compensated from any works which the State has built or constructed or has undertaken to build

or construct on behalf of such person to compensate him in whole or in part for any financial loss which he will suffer in consequence of the expropriation or, as the case may be, the taking of the right in question;

- (ii) any benefit which will ensure to such person in consequence of the expropriation of the property or the use thereof for the purpose for which it was expropriated or, as the case may be, the right in question was taken;
- (iii)
- (iv) Any relevant quantity of water to which the person to be compensated is entitled or which is likely to be granted to him, in terms of the provisions of the Water Act, 1956(Act No. 54 of 1956), or any other law.
- (v)
- (vi)

COMMUNICATION with the Municipality in connection with any matter arising from or related to this Notice of Expropriation must be conducted with the Contact Person whose name is set out at the foot of this Notice and whose contact details are also set out there. Formal Notices required to be served on the Municipality must be delivered to the address provided in the Contact details at the foot of this Notice.

SIBUSISO SITHOLE
CITY MANAGER
ETHEKWINI MUNICIPALITY

Date: 26 May 2016

cc Registrar of Deeds
Private Bag X9028
PIETERMARITZBURG
3200

CONTACT PERSON: Gift Doncabe

CONTACT DETAILS:

Physical Address: 90 Qashana Khuzwayo Road, New Germany
Postal Address: P O Box 49, Pinetown, 3600
Telephone No: 031-311 6516
Fax No.: 031 – 311 6522
e-Mail address: Doncabe.Gift@durban.gov.za

Isaziso No. 2780**Isaziso sokudliwa ngokomthetho komhlaba**

Sikhishwa uMasipala waseThekwini
ngaphansi kweSigaba 9(3) somthetho i-Housing Act, 1997 (Umthetho No. 63 ka-1997),
sifundwa nezigaba 1, 6 kuya ku-15 no-18 kuya ku-23 zomthetho i-Expropriation Act, 1975
(Umthetho No. 63 ka-1975).

SIYA KULABA: SS HARMONY HEIGHTS A
113 Sindi Nyanisa Way
New Germany
3610

KANYE: Nakubo bonke abanye abantu abathi bananoma yimaphi amalungelo noma amagunya kulo mhlaba ochazwe kulesi saziso, ngenxa yokuba babhalisile noma ngenye indlela, futhi ikakhulukazi noma yisiphi isiqashi, umthengi noma umakhi ophathekayo ngokwemibandela yeSigaba 9(1)(d) somthetho i-Expropriation Act ka-1975.

LESI yisaziso ngaphansi kweSigaba 7, sifundwa neSigaba 5(2) soMthetho i-Expropriation Act (uMthetho No. 63 ka-1975) (uMthetho) sokuthi uMasipala waseThekwini (uMasipala), ngenxa yokuthi akakwazanga ukuthenga ngentengo eyamukelekile lo mhlaba ochazwe lapha ngokuxoxisana nabanikazi bawo futhi emva kokuthi esethole imvume kaNgqongqoshe ofanele weSifundazwe saKwaZulu-Natali ophethe ezezindlu mhla ka-18 Mashi 2015, ngalokhu uyawudla lo mhlaba ochazwe lapha ngenzansi ngegunya alinikwe yiSigaba 9(3) somthetho i-Housing Act No. 107 ka-1997 kanye neSigaba 5 soMthetho, ngenjongo yokuba kusizakale umphakathi ngaphansi kohlelo lukazwelonke lokwakhela umphakathi izindlu kanjengoba kuchaziwe eSigabeni 1 soMthetho Wezezindlu.

Lo mhlaba odliwayo uchazwe kanje:

IGAMA LEPHROJEKTHI: HAMORNY HEIGHTS INSTITUTIONAL HOUSING PROJECT

Portion 29(of 27) of Erf 302 Berkshire Downs, Registration Division FT, eSifundazweni saKwaZulu-Natali, olinganiselwa ku-1 599 square meters.

NIYANXUSWA UKUBA NIQAPHELE LOKHU:

- a. Usuku lokudla lo mhlaba umhla ka-24 Juni 2016 kanti kusukela ngalolo suku ubunikazi balo mhlaba buzodlulela kuMasipala.
- b. Usuku uMasipala azothatha ngalo lo mhlaba oshiwo umhla ka-24 Juni 2016.

- c. Lapho kudliwa umhlaba, kusukela ngosuku ubunikazi balowo mhlaba obuthathwa ngalo nguMasipala, kodwa hhayi ngaphambi kwalolu suku, umnikazi uyokhululwa kulezo zibopho zokuba awunakekele futhi awugcine usesimweni lowo mhlaba nokuwukhokhela intela kanye nezinye izimali ezibizwayo, futhi ngeke esavunyelwa ukuwusebenzisa lo mhlaba futhi ngeke esaba namalungelo emali engeniswa yiwo.
- d. Lapho kudliwe ingxenye yomhlaba, ngokwesicelo somnikazi lesi saziso kuyothathwa ngokuthi sifaka nale ngxenye eseleyo yalowo mhlaba noma ingxenye yawo ngokwesigaba 2 soMthetho, inqobo nje uma uMasipala anelisekile ngokuthi le ngxenye eseleyo ayisenamsebenzi ngenxa yalokhu kudliwa ngokomthetho kwale enye ingxenye.
- e. Izindleko zanoma yikuphi ukudatshulwa komhlaba okudingekayo ziyothwalwa nguMasipala kanti nokudatshulwa uqobo lwakho kuyokwenziwa nguMasipala.

Ngokwesigaba 10(1) soMthetho i-Expropriation Act, 1975, sifundwa nesigaba 25(3) soMthethosisekelo wezwe laseNingizimu-Afrika, 1996, uMasipala uthi uzonikeza abanikazi isinxephezelo esingu R400 000 (Amakhulu amane ezinkulungwane zamarandi) ngalo mhlaba odliwayo kanti lesi sinxephezelo sinqunywe ngokwesigaba 12(1) somthetho i-Expropriation Act, 1975, sifundwa nesigaba 25(3) soMthethosisekelo wezwe laseNingizimu-Afrika, 1996, kanye nesamba esinqunywe ngokwesigaba 12(2)(b) somthetho i-Expropriation Act.

UKUKHOKHWA kwalesi sinxephezelo kuzokwenziwa ngaphansi kwesigaba 11 somthetho i-Expropriation Act, 1975.

KUFANELE KUQASHELWE ukuthi uma isiqashi sinelungelo ngenxa yesivumelwano sokuqashiselana okukhulunywe ngaso esigabeni 9(1)(d)(i) soMthetho, kulo mhlaba odliwayo uMasipala angazi lutho ngaso ngesikhathi sokukhishwa kwalesi saziso, lesi sinxephezelo uMasipala athi uzosikhokha singahoxiswa.

QAPHELA iSigaba 9(1) no-12, (ikakhulu izigatshana 3(a)(ii) no-(4) ezibalulwe lapha ngenzansi) zoMthetho, ikakhulu izibopho onazo ngaphansi kwalo Mthetho. Lezi zigaba ziyaphindwa lapha ngenzansi (lapho kuthi khona 'uNgqongqoshe' noma 'uHulumeni' kufanele kufundwe ngokuthi 'uMasipala').

9. Izibopho zomnikazi womhlaba odliwayo noma ozosetshenziswa nguHulumeni. –

(1) Umnikazi umhlaba wakhe odliwe ngokulawula koMthetho, kuyothi, zingakapheli izinsuku ezingu 60 kusukela osukwini okuphume ngalo lesi saziso, athumele noma enze ukuba kuthunyelwe kuNgqongqoshe isitatimende esibhaliwe esikhombisa –

- a. ukuthi esazisweni sokudliwa komhlaba kwaba khona yini isinxephezelo okwathiwa uzosinikwa ngalowo mhlaba, noma ngabe uyasamukela leso sinxephezelo noma cha, uma engasemukeli, leso samba esibizwa uyena njengesinxephezelo nokuthi yingxenywe engakanani yaleso samba emaqondana nalezi zamba okukhulunywa ngazo ezigabeni 12(1)(a)(i) no-(ii) noma (b) neminingwane ephelele yokuthi zakheke kanjani lezo zamba;
- b. uma kungekho sinxephezelo okuthiwe uzonikwa sona, imali ayibizayo njengesinxephezelo nokuthi ingakanani kuleso samba imali eyileyo ebalulwe eSigabeni 12(1)(a)(i) no (ii) noma (b) kanye neminingwane ephelele yokuthi le mali ibalwe kanjani;
- c. uma okudliwa ngokomthetho kungumhlaba futhi kubizwa noma yisiphi isamba sibizwa njengokulawula kwesigatshana (a) noma (b), iminingwane ephelele ephathelene nokwakhiwe kulo mhlaba/nokulungiswa okwenziwe kuwo, ngokubona komnikazi, okunomthelela enanini lalowo mhlaba;
- d. uma okudliwa ngokomthetho kungumhlaba-
 - (i) okwathi ngaphambi kosuku lwesaziso wawuqashisiwe, wona wonke noma ingxenywe yawo, ngesivumelwano esingabhalisiwe, igama nekheli lesiqashi, bese lokhu kuphelezela yisivumelwano noma ikhophi yaso eqinisekisiwe, uma sibhalwe phansi, noma iminingwane ephelele yesivumelwano, uma singabhalwe phansi;
 - (ii) okwathi ngaphambi kosuku lwesaziso, wadayiswa ngumniniwo, igama nekheli lomthengi, liphelezela yisivumelwano sokuthengiselana noma ikhophi yaso eqinisekisiwe;
 - (iii) okwakhiwe kuwo ibhilidi elingaphansi kwesibambiso sikamakhi kuze kukhokhwe imali akweletwa yona ngaphansi kwesivumelwano sokwakha esibhalwe phansi, igama nekheli likamakhi futhi lokhu kuphelezela yisivumelwano sokwakha noma yikhophi yaso eqinisekisiwe;
- e. ikheli lalapho umnikazi afisa ukuba ezinye izincwadi eziphathelene nokudliwa komhlaba ziposelwe, zihanjiswa noma zithunyelwe khona.

Kweyame ekuthini uNgqongqoshe ngokubona kwakhe angasengeza lesi sikhathi esishiwo esiyizinsuku ezingamashumi ayisithupha, nokuthi futhi uma umnikazi embhalela uNgqongqoshe emcela zingakapheli izinsuku ezingamashumi amathathu kusukela osukwini lokuphuma kwesaziso, ukuba uNgqongqoshe aselule lesi sikhathi esesishiwo esiyizinsuku ezingamashumi ayisithupha, uNgqongqoshe uyoselula lesi sikhathi ngokwengeza ezinye izinsuku ezingamashumi ayisithupha.

(2)

(3) Uyanxuswa ukuba zithi zingakapheli izinsuku ezingamashumi ayisithupha (60) kusukela osukwini lwalesi saziso -

- (a) ulethe noma udale ukuba kulethwe kuMasipala, kuleli kheli elishiwo ngenzansi amatayitela obunikazi alo mhlaba odliwa nguMasipala, noma uma lawo matayitela obunikazi engekho kuwena noma engekho ngaphansi kolawulo lwakho, ulethe igama nekheli lomuntu akuyena lamatayitela;

12. Isisekelo okuklanyelwa phezu kwaso isinxephezelo –

- (1) Isinxephezelo esizokhokhelwa umnikazi ngaphansi kwalo Mthetho ngomhlaba odliwe ngaphansi kwalo Mthetho, noma ngokuthathwa kwelungelo lokusebenzisa umhlaba ngeke, ngaphansi kwemibandela yesigatshana (2) salo Mthetho, seke -

- (a) maqondana nanoma yimuphi umhlaba ngaphandle kwelungelo, okungelona ilungelo lokumbiwa phansi-

- (i) isamba lowo mhlaba obungadayiswa ngaso uma ubudayiswa emakethe evulekile ngokuvumelana komthengi nomdayisi ngosuku lwesaziso, kanye
- (ii) nemali yokubhekela noma yikuphi ukulahlekelwa kwangempela okudalwe ukudliwa kwalowo mhlaba; kanti

- (b) maqondana nelungelo, ngaphandle kwelokumbiwa phansi elibhalisiwe, isamba sokubhekela ukulahlekelwa kwangempela ngokwezimali okudalwe ukuthathwa kwalelo lungelo: Ngaphansi kombandela wokuthi lapho umhlaba odliwe owohlobo olungedayiswe emakethe evulekile, isinxephezelo singanqunywa -

- (aa) ngokwesilinganiso sesamba sezindleko zokwakha kabusha izakhiwo ezikulowo mhlaba odliwayo, kube kubhekwe nokwehla kwenani lazo ngenxa yanoma yisiphi isizathu kanjengoba kunqunyiwe ngosuku lwesaziso sokudliwa kwalowo mhlaba; noma

- (bb) nganoma iyiphi enye indlela efanele.

- (2) Yize noma kungathiwani kwesinye isigaba salo Mthetho, kepha esambeni esiphelele sesinxephezelo esiyokhokhwa ngaphansi kwesigatshana (1) kuyokwengezwa imali –

- (a) engamaphesenti ayishumi aleso samba sesisonke, uma singeqi ku-R100 000; kanye

- (b) namaphesenti amahlanu aleso samba eyeqa ngaso ku-R100 000, uma singeqi ku-R500 000; kanye
 - (c) namaphesenti amathathu aleso samba eyeqa ngaso ku-R500 000, uma singeqi ku-R1 000 000; kanye
 - (d) nephesenti elilodwa (kodwa kungeqi ku-R10 000) laleso samba eyeqela ngaso ku-R1 000 000.
- (3) (a) Inzalo eklanywe ngokulawula kweSigaba 26(1) sika-Exchequer and Audit Act, 1975 (uMthetho 66 ka-1975), ngaphansi kwemibandela yesigatshana (4), iyokhokhwa kusukela ngosuku uMasipala athatha ngalo ubunikazi bendawo leyo ngokulawula kweSigaba 8(3) noma (5) kunoma iyiphi ingxenye esilele yesamba sesinxephezelo okumele sikhokhwe ngokwesigatshana (1): Kweyame ekuthini –
- (i) maqondana nalokhu okukhulunywa ngakho esigabeni 21(4), maqondana nesikhathi esibalwa kusukela ekupheleni kwezinsuku ezingamashumi amathathu kusukela osukwini-
 - (aa) lowo mhlaba owathathwa ngalo, uma ngaphambi kwalolo suku kwavunyelwana ngesinxephezelo; noma
 - (bb) leso sinxephezelo kwavunyelwana ngaso, uma emva kwalolo suku kwavunyelwana ngaso,
 kuya osukwini okwaxazululwa ngalo umbango noma ukungabaza okwaxazululwa ngalo noma umnikazi nomthengi noma umakhi wabikela uNgqongqoshe ngaphansi kweSigaba 21(4) ngokukhokhwa kwemali yesinxephezelo, ingxenye esasele okufanele ikhokhwe, ngezizathu zokubala inzalo, kuyothathwa ngokuthi akusona isamba esisakweletwa; futhi
 - (ii) uma umnikazi ehluleka ukulandela izimiso zeSigaba 9 singakadluli lesi sikhathi esinqunyiwe okukhulunywa ngaso kulesi Sigaba esesishiwo, leyo mali okuyobe kumele ikhokhwe ngaleso sikhathi salokho kwehluleka futhi maqondana nokukhokhwa kwezalo kuyothathwa ngokuthi akuyona imali engakhokhiwe edinga ukukhokhwa.
- (b) Inzalo okufanele ikhokhwe ngokwesigatshana (a) kuyothathwa ngokuthi ikhokhiwe ngosuku leyo mali eyokhishwa ngalo noma iposelwe kumnikazi.
 - (c) Noma iyiphi idiphozi, inkokhelo noma ukusetshenziswa kwanoma isiphi isamba semali ngaphansi kwesigaba 11(1), 20 (2) noma 21 (1) noma (4) kuyothathwa ngokuthi yinkokhelo enikezwa umnikazi, kanti akukho nzalo ngaphansi kwesigatshana (a) okuyofanele ikhokhelwe leyo mali kusukela

ngosuku ekhokhwe ngalo, efakwe ngalo ebhange noma esetshenziswe ngalo.

- (4) Uma umnikazi womhlaba odliwe ehlala noma esebenzisa lowo mhlaba noma ingxenywe yawo, akukho nzalo, maqondana naleso sikhathi ahlala ngaso kulowo mhlaba noma asebenzisa ngaso lowo mhlaba, eyokhokhwa ngaphansi kwesigatshana (3) kuleyo mali esasele, ngokubona kukaNgqongqoshe emaqondana nalowo mhlaba osetshenziswayo.
- (5) Ekunqumeni isinxephezelo esizokhokhwa ngaphansi kwalo Mthetho, kuyosebenza le migomo elandelayo, –
 - (a) angeke kubhekelelwe ukuthi umhlaba odliwe noma amalungelo okusebenzisa umhlaba kuthathwe ngaphandle kwemvume yomnikazi;
 - (b) ukufaneleka kwalowo mhlaba noma kwaleso sakhiwo ukwenza umsebenzi uHulumeni adinga ukuwenza kusona ngeke kusetshenziswe ekubaleni isinxephezelo uma bekungelindeleke ukuba lesa sakhiwo sithengelwe ukwenza lowo msebenzi emakethe evulekile noma ukuthi ilungelo lokusebenzisa lowo mhlaba usetshenziswa ngaleyo ndlela belingathengwa;
 - (c) uma inani lalowo mhlaba lenyukile ngenxa yokusetshenziswa kwawo ngendlela engekho emthethweni, lokho kwenyuka kwenani kuyoshaywa indiva;
 - (d) ukwakha okwenziwe emva kosuku lwalesi saziso (ngaphandle kwalapho kwakudingekile khona ukuze isakhiwo sigcinwe sisesimweni noma lapho kwenziwa ngenxa yezibopho ezenziwa ngaphansi kwalolo suku) ngeke kubalwe;
 - (e) angeke abalwe amalungelo angabhalisiwe maqondana nomhlaba noma maqondana nanoma yimuphi umonakalo odaleke ngenjongo yokuthola isinxephezelo;
 - (f) noma yikuphi ukwenyuka noma ukwehla enanini lomhlaba okwenzeke emva noma ngaphambi kosuku lwesaziso, okudaleke ngenxa yezinjongo zokudliwa kwawo noma ukusetshenziswa okuhlongozwayo kwawo noma okudalwe yinoma yimuphi umsebenzi noma isenzo sikaHulumeni noma umsebenzi ahlose ukuwenza kulowo mhlaba, ngeke kubalwe;
 - (g)
 - (h) Kuyophinde kubalwe -
 - (i) noma yikuphi ukusizakala okuyotholwa umuntu onxeshezelwayo nganoma yimuphi umsebenzi wokwakha owenziwa uHulumeni noma ukwakha okwenziwa uHulumeni ekwenzela lowo muntu ngenjongo yokumnxephezela ngokuphelele noma ingxenywe

- ngokulahlekelwa kwakhe ngenxa yokudliwa komhlaba wakhe noma ukuthathwa kwamalungelo akhe okusebenzisa umhlaba/isakhiwo sakhe;
- (ii) noma yisiphi isibonelelo esitholwa umuntu ngenxa yokudliwa komhlaba wakhe noma ngokusetshenziswa kwawo ngenjongo owadlwa yona noma injongo owadlwa yona amalungelo okuwusebenzisa;
- (iii)
- (iv) Noma isilinganiso esingakanani samanzi lowo muntu onxeshezelayo amelungelo lawo ngaphansi noma asethubeni lokuba nelungelo lawo ngaphansi komthetho i-Water Act, 1956 (Umthetho No. 54 ka-1956), noma nanoma yimuphi omunye umthetho.
- (v)
- (vi)

Umuntu okungaxhunyanwa naye kwaMasipala maqondana nalesi saziso yilowo igama lakhe neminingwane yakhe okubhalwe ekugcineni kwalesi saziso. Izaziso okudingeka ukuba zithunyelwe kuMasipala kufanele zihanjiswe kuleli kheli elisekugcineni kwalesi saziso.

SIBUSISO SITHOLE
IMENENJA KAMASIPALA WASETHEKWINI

Usuku: 26 MEYI 2016

cc Registrar of Deeds
Private Bag X9028
PIETERMARITZBURG
3200

OKUNGAXHUNYANWA NAYE: Gift Doncabe

IMININGWANE YOKUXHUMANA NAYE:

Ikheli lomgwaqo: 90 Qashana Khuzwayo Road, New Germany
Ikheli leposi: P O Box 49, Pinetown, 3600
Ucingo: 031-311 6516
Ifeksi: 031-311 6522
e-mail: Doncabe.Gift@durban.gov.za

MUNICIPAL NOTICE 113 OF 2016**Statutory Notice No. 2779****Notice of Expropriation**

Issued by the eThekweni Municipality

In terms of Section 9(3) of the Housing Act, 1997 (Act No. 63 of 1997)

Read with Sections 1, 6 to 15 and 18 to 23 of the Expropriation Act, 1975 (Act No. 63 of 1975) as amended
read with Section 25(2) of the Constitution of the Republic of South Africa, 1996.

TO: VARIOUS LAND OWNERS AS PER LIST BELOW

AND TO: All other persons claiming any right to or interest in the land described in this Notice of Expropriation whether by virtue of registration or otherwise, and particularly any lessee, buyer or builder contemplated in terms of Section 9(1)(d) of the Expropriation Act, 1975.

NOTICE is hereby given in terms of Section 7, read with Section 5(2) of the Expropriation Act No. 63 of 1975 (the Act) that the eThekweni Municipality (the Municipality), being unable to purchase the said land on reasonable terms through negotiation with the owners of the land and having obtained the permission of the Member of the Executive Committee of the Province of KwaZulu-Natal responsible for housing matters in the province on 31 March 2014, hereby expropriates the land described hereunder under powers vested in it by Section 9(3) of the Housing Act No. 107 of 1997 (the Housing Act) and Section 5 of the Act, for public purposes, in particular for the purposes of a national housing programme as defined in Section 1 of the Housing Act.

The land being expropriated and ownership is as follows:

DIKWE MASAKHANE HOUSING PROJECT – PLAN SH 9719

| NO | PROPERTY DESCRIPTION | REGISTERED OWNER | TITLE DEED NUMBERS |
|----|---|--|--------------------|
| 1 | Rem of 442 of the Farm Piezang Revier No. 805 | Trustees of the Inanda Community Development Trust | CRT12944/1996 |

GOQOKAZI HOUSING PROJECT – SH 9638

| NO | PROPERTY DESCRIPTION | REGISTERED OWNER | TITLE DEED NUMBERS |
|----|--|------------------|--------------------|
| 1 | Portion 206 (of 36) of the Farm Groeneberg no. 844 | B M Cele | T4128/1934 |
| 2 | Portion 229 (of 36) of the Farm Groeneberg no. 844 | V Cele | T12444/1948 |
| 3 | Portion 211 (OF 171) Underlying property is Rem of Portion 171 (of 40) of the Farm Groeneberg no. 844 | A B Mbatha | T595/1978 |

BHAMBAYI PHASE 3 HOUSING PROJECT

| NO | PROPERTY DESCRIPTION | REGISTERED OWNER | TITLE DEED NUMBERS |
|-----|--|------------------------|--------------------|
| 1. | PTN 56 (of 1) of the farm Piezang Rivier No 805 | D.Mbhamblo | SV 318 F71 |
| 2. | PTN 58 (of 1) of the farm Piezang Rivier No 805 | M.Dube | SV324 F19 |
| 3. | REM of PTN 59 (of 1) of the farm Piezang Rivier No 805 | G.Shezi & M.Mkadela | SV324 F20 |
| 4. | PTN 60 (of 1) of the farm Piezang Rivier No 805 | J.Umgoma | SV325 F54 |
| 5. | PTN 62 (of 1) of the farm Piezang Rivier No 805 | N.A.S.I. & N.D. Mhlane | SV328 F62 |
| 6. | PTN 63 (of 1) of the farm Piezang Rivier No 805 | G.Sabela | SV329 F33 |
| 7. | PTN 84 (of 1) of the farm Bhambhayi No 17267 | N.Kuluse | SV408 F79 |
| 8. | PTN 272 (of 1) of the Farm Piezang Rivier no 805 | J.Mwandhla | SG NO. 2942/1937 |
| 9. | PTN 273 (of 1) of the Farm Piezang Rivier no 805 | J.Mwandhla | SG NO. 2943/1937 |
| 10. | PTN 276 (of 1) of the Farm Piezang Rivier no 805 | N.R. Khumalo & Others | SG NO. 2660/1938 |
| 11. | PTN 279 (of 1) of the farm Piezang Rivier no 805 | N.R. Khumalo & Others | SG NO. 2663/1938 |
| 12. | PTN 287 (of 1) of the farm Piezang Rivier No 805 | N.R. Khumalo & Others | SG NO. 2159/1940 |
| 13. | PTN 288 (of 1) of the farm Piezang Rivier No 805 | P.Khuzwayo & Others | SG NO. 1847/1942 |
| 14. | PTN 299 (of 1) of the farm Piezang Rivier No 805 | P.Khuzwayo & Others | SG NO. 4517/1945 |
| 15. | PTN 300 (of 1) of the farm Piezang Rivier No 805 | C.Ndaba & C.Mahoyi | SG NO. 4518/1946 |
| 16. | PTN 304 (of 1) of the farm Bhambhayi No 17267 | E.Mhlongo | SG NO. 4522/1946 |
| 17. | PTN 305 (of 1) of the farm Piezang Rivier No 805 | D.Ndlovu | SG NO. 4523/1946 |
| 18. | PTN 307(of 1) of the farm Piezang Rivier No 805 | R.Ngcobo | SG NO. 4525/1946 |
| 19. | PTN 308 (of 1) of the farm Piezang Rivier No 805 | A.K. Mkhwanazi | SG NO. 4526/1946 |
| 20. | PTN 309 (of 1) of the farm Piezang Rivier No 805 | O.S. Dhlamini | SG NO. 4527/1946 |
| 21. | PTN 311 (of 1) of the farm Bhambhayi No 17267 | E.Mhlongo & Others | SG NO. 4529/1946 |
| 22. | PTN 313 (of 88) of the farm Piezang Rivier No 805 | Unknown | SG NO. 4578/1946 |
| 23. | PTN 391 (of 61) of the farm Piezang Rivier No 805 | Unknown | SG NO. 2351/1976 |

GWALAS FARM HOUSING PROJECT - PLAN SH 9719

| NO | PROPERTY DESCRIPTION | REGISTERED OWNER | TITLE DEED NUMBERS |
|----|---|------------------------|--------------------|
| 1 | Portion 7 (of 1) of the Farm Frosterly No. 1021 | D N Moodley and others | T2688/1969 |

NTUZUMA D PHASE 2 AND 3 PLAN – SJ 4645/9

| NO | PROPERTY DESCRIPTION | REGISTERED OWNER | TITLE DEED NUMBERS |
|----|---|------------------|--------------------|
| 1 | Portion 70 (of 5) of the Farm Piezang Rivier No.805 | S.Bhulose | T5832/1952 |
| 2 | Portion 71 (of 5) of the Farm Piezang Rivier No.805 | U.Khuzwayo | T299/1917 |
| 3 | Portion 247 (of 50) of the Farm Piezang Rivier No.805 | S.Bhulose | T5832/1952 |

TRENANCE PARK 2B HOUSING PROJECT PLAN – SH 9629

| NO | PROPERTY DESCRIPTION | REGISTERED OWNER | TITLE DEED NUMBERS |
|----|--|------------------|--------------------|
| 1 | Portion 163 of the Farm Roodekrans No.828 | G V Naidoo | T21847/1983 |
| 2 | Portion 199 (of 127) of the Farm Roodekrans No.828 | S Ebrahim | T10511/1954 |
| 3 | Portion 136 of the Farm Roodekrans No.828 | H Dhlamini | T4578/1955 |

THAMBO PLAZA HOUSING PROJECT

| NO | PROPERTY DESCRIPTION | REGISTERED OWNER | TITLE DEED NUMBERS |
|----|---|------------------|---------------------------|
| 1 | Portion 47 of the Farm Melk Houe Kraal No.789 | AI & AB Haffejee | T7836/1964/ T9055/1982 |
| 2 | Erf 1385 Mshayazafe | Mshayazafe Trust | T1800/2002 |

RAINBOW RIDGE HOUSING PROJECT – PLAN SH 9840

| NO | PROPERTY DESCRIPTION | REGISTERED OWNER | TITLE DEED NUMBERS |
|----|-----------------------------|----------------------|--------------------|
| 1 | Rem of 4683 Reservoir Hills | Thakuridin | T4114/1940 |
| 2 | Rem of 4682 Reservoir Hills | Dosram and others | T416/1927 |
| 3 | Rem of 4681 Reservoir Hills | S. Ramboran & Others | T22859/1999 |
| 4 | Rem of 4679 Reservoir Hills | Dewnarain | T3203/1958 |
| 5 | Rem of 4677 Reservoir Hills | Bechan & Others | T5881/1970 |
| 6 | Rem of 4676 Reservoir Hills | B & A Bharat | T17597/1995 |
| 7 | Rem of 4675 Reservoir Hills | Raghubar & Others | T7370/1959 |
| 8 | Rem of 4674 Reservoir Hills | Raghubar & Others | T2184/1932 |
| 9 | Rem of 4673 Reservoir Hills | N Reddy | T36284/2007 |
| 10 | Rem of 4672 Reservoir Hills | N Reddy | T36283/2007 |

KENVILLE HOUSING PROJECT – GUMTREE ROAD – PLAN

| NO | PROPERTY DESCRIPTION | REGISTERED OWNER | TITLE DEED NUMBERS |
|----|---|--|--------------------|
| 1 | Portion 3 of 424 Durban North | I Rugnath | T 14644/1982 |
| 2 | Rem of 427 Durban North | C Amod | T6403/1958 |
| 3 | Rem of 428 Durban North | R & U Sampat | |
| 4 | Portion 11 of 417 Durban North | S W Pillay | T 11942/1979 |
| 5 | Rem of 429 Durban North | Ramcharan | T 2631/1953 |
| 6 | Erf 432 Durban North | S & I Lutchminarain | T 18271/2002 |
| 7 | Erf 433 Durban North | Ganesan & Others | T 10152/1972 |
| 8 | Erf 436 Durban North | A Ally & Others | T 10044/1956 |
| 9 | Portion 1 of 438 Durban North | NYR | |
| 10 | Rem of 438 Durban North | NYR | |
| 11 | Underlying properties Erf 437 Durban North | A R Krishna | T 21714/1989 |
| 12 | Portion 7 (of 1) of 435 Durban North | NYR | |
| 13 | Rem of 1 of 435 Durban North | YH & A Kadwa | T 39936/2005 |
| 14 | Erf 439 Durban North | Soomar Inv CC | T 37112/1993 |
| 15 | Rem of 443 Durban North | Mariama B-E | T 16900/1992 |
| 16 | Rem of 1 of 433 Durban North | N P Zungu | T 37880/2002 |
| 17 | Portion 2 (of 1) of 433 Durban North | M Thulukanam & Others | T 15994/1971 |
| 18 | Portion 1 of 444 Durban North | R Govender & Others | T 11999/1983 |
| 19 | Rem of 444 Durban North | S & L Archary | T 28446/1987 |
| 20 | Rem of 5 of 447 Durban North | P & I Archary | T 28445/1987 |
| 21 | Portion 1 of 449 Durban North | Munsamy & Others | T 25470/1980 |
| 22 | Portion 2 of 449 Durban North | NYR | |
| 23 | Rem of 449 Durban North | JK & M Govender | T 11914/1997 |
| 24 | Rem of 452 Durban North | Sea Cow Lake Vedic Sanmarka Sabha & Tamil School | T 1244/1931 |

| | | | |
|----|--|---|---------------|
| 25 | Rem of 453 Durban North | Suraj Singh Family Trust-Trustees | T 40749/2005 |
| 26 | Rem of 454 Durban North | V & P Moodley | T 33154/2001 |
| 27 | Rem of 1 of 458 Durban North | P Pillay | T 44328/2005 |
| 28 | Rem of 458 Durban North | PanjalinguM & others | T 11701/1982 |
| 29 | Rem of 461 Durban North | W Ebrahim & Others | T 3338/1987 |
| 30 | Rem of 460 Durban North | Ahmed | T 458/1905 |
| 31 | Rem of 581 Durban North | Seebran & Others | T 13601/1969 |
| 32 | Rem of 582 Durban North | Sewnarayan | T 4173/1926 |
| 33 | Rem of 3 (of 1) of 582 Durban North | N Gayadin & Others | 6199/1968 |
| 34 | Rem of 4 (of 1) of 582 Durban North | D Ramruttan & Others | T24463/1992 |
| 35 | Rem of 1 of 582 Durban North | B Harree | T 10397/1988 |
| 36 | Rem of 583 Durban North | Avoca Cultural Soc Trust-Trustees | T 36008/1993 |
| 37 | Portion 1 of 587 Durban North | Ramaya | T 2058/1964 |
| 38 | Rem of 1 of 588 Durban North | Angelfish Inv 20 cc | T 51058/2000 |
| 39 | Portion 5 of 588 Durban North | NYR | - |
| 40 | Portion 6 of 588 Durban North | A Laljeeth | T50825/2007 |
| 41 | Rem of 589 Durban North | P Moodley | T 17412/1994 |
| 42 | Rem of 1 of 589 Durban North | H Khan | T 11816/1966 |
| 43 | Rem of 2 of 589 Durban North | Munsami | T 10042/1965 |
| 44 | Portion 4 of 590 Durban North | Kistamma | T 149/1979 |
| 45 | Portion 2 of 418 Durban North | I Sewlall | T 8816/1983 |
| 46 | Rem of 417 Durban North | CC & CH Lee Family Trust-Trustees | T11877/2008 |
| 47 | Portion 13 of 417 Durban North | S P Pillay | T 11943/1979 |
| 48 | Portion 12 of 417 Durban North | | |
| 49 | Portion 11 of 417 Durban North | S W Pillay | T11942/1979 |
| 50 | Portion 10 of 417 Durban North | | |
| 51 | Portion 8 of 417 Durban North | | T 11944/1979 |
| 52 | Portion 7 of 417 Durban North | P Pillay | |
| 53 | Portion 6 of 417 Durban North | | |
| 54 | Portion 2 of 417 Durban North | Krishnan Shunmoogam Pillay Trust-Trustees | T 15718/1984 |
| 55 | Portion 1 of 411 Durban North | A M Jadwat & Others | T 12695/2005 |
| 56 | Portion 4 of 411 Durban North | E & D Dukhanli | T 33105/1988 |
| 57 | Erf 3724 Durban North | NYR | - |
| 58 | Underlying Properties Portion 4 (of 2) of 867 Durban North | NYR | - |
| 59 | Portion 1 of 360 Durban North | NYR | |
| 60 | Rem of 411 Durban North | P Nundlall | T25402/1998 |
| 61 | Erf 522 Durban North | S & S Singh | T 10836/2000 |
| 62 | Portion 3 of 426 Durban North | R & R Ramgoolam | T 5106/1987 |
| 63 | Rem of 426 Durban North | SOF & RB Hoosen | T 4674/1997 |
| 64 | Rem of 430 Durban North | Dewduitt | T 11373/1973 |
| 65 | Rem of 2 of 430 Durban North | Balgobind | T 11373/1973 |
| 66 | Rem of 431 Durban North | B Ramdhani & Others | T 12202/1994 |
| 67 | Rem of 434 Durban North | Y Naidoo & Others | T 16855/1998 |
| 68 | Portion 2 of 434 Durban North | Trustees of SA NATIONAL Zakah Fund Trust- | T 19408/2009 |
| 69 | Rem of 1 of 434 Durban North | Mariamamma | T 6951/1980 |
| 70 | Rem of 435 Durban North | J & R Roussoulte | T 36418/2005 |
| 71 | Rem of 1 of 435 Durban North | YH & A Kadwa | T39936/2005 |
| 72 | Portion 4 of 435 Durban North | NYR | - |
| 73 | Rem of 440 Durban North | S Govender | T 33010/2004 |
| 74 | Rem of 1 of 440 Durban North | FBB & GM Subrathy | T 6779/1983 |
| 75 | Rem of 441 Durban North | AFM & HM Variawa | T51928/2002 |
| 76 | Rem of 442 Durban North | Voolagamba | T 7867/1973 |
| 77 | Portion 2 of 442 Durban North | D Mowbeth | T 18796/1983 |
| 78 | Rem of 445 Durban North | M & V Chetty | T 4195/2007 |
| 79 | Rem of 446 Durban North | S Boodhoo | T 6235/2003 |
| 80 | Rem of 1 of 446 Durban North | MA & GA Motilal | T 34120/1997 |
| 81 | Rem of 447 Durban North | D Naidoo & Others | T 7433/1984 |
| 82 | Rem of 448 Durban North | K & AM Moodley | T 21350/1990 |
| 83 | Portion 1 of 455 Durban North | KG & S BHAIRO | T 65190/2000 |
| 84 | Erf 3728 Durban North | NYR | - |
| 85 | Rem of 455 Durban North | R & J Parasnath | T 204606/1983 |
| 86 | Portion 10 of 357 Durban North | NYR | |
| 87 | Parent property Rem of 357 Durban North | A Sheik and ors | T 67596/2001 |

KENVILLE HOUSING PROJECT – MYSORE ROAD

| NO | PROPERTY DESCRIPTION | REGISTERED OWNER | TITLE DEED NUMBERS |
|----|---|-------------------------|--------------------|
| 1 | Portion 4 of Erf 607 Durban North | R. Sukdeo | T 13852/1982 |
| 2 | Rem of Erf 604 Durban North | S.A Fakroodeen & Others | T 29135/1990 |
| 3 | Rem of Erf 605 Durban North | S.G Mea | T 1597/1899 |
| 4 | Erf 611 Durban North | R. Juglall | T 15801/1968 |
| 5 | Ptn 1 of Erf 612 Durban North Underlying Property | NYR | - |
| 6 | Rem of Ptn 2 of Erf 612 Durban North | NYR | - |
| 7 | Erf 612 Durban North (Underlying Property) | Rampersad & Sookdeo | T 869/1909 |
| 8 | Rem of Erf 594 Durban North | Polyweld Plastics CC | T 36695/2003 |
| 9 | Rem of Erf 595 Durban North | Kristamma | T 149/1979 |
| 10 | Rem of Erf 596 Durban North | Mankee | T 510/1899 |
| 11 | Rem of Erf 599 f Durban North | G.H Soomar & J Suleman | T 1638/2004 |

PLEASE NOTE THE FOLLOWING:

- a. The date of expropriation shall be 24 June 2016 with effect from which date, where applicable, ownership of the said land will pass to the Municipality.
- b. The date upon which the Municipality will take possession of the said property shall be 24 June 2016
- c. Where land is expropriated, with effect from the date of possession of the land by the Municipality, but not before such date, the Owner(s) will be relieved of the obligation to take care of and maintain the land and to pay taxes and other charges thereon, and will no longer be entitled to the use of and any income from the land.
- d. Where the property has been partially expropriated, at the request of the Owner(s) this notice shall be deemed to include the remainder of the property or part thereof in terms of Section 2 of the Act, provided that the Municipality is satisfied that such remainder has been rendered useless by the expropriation.
- e. The costs of the survey required and the survey itself will be borne and undertaken by the Municipality.

In terms of section 10(1) of the Expropriation Act, 1975, read with section 25(3) of the Constitution of the Republic of South Africa, 1966, the Municipality hereby offers compensation to the Owners amounts determined in terms of section 12(1) of the Expropriation Act, 1975, for the land hereby expropriated, read with section 25(3) of the Constitution of the Republic of South Africa Act, 1996, together with a sum in terms of section 12(2)(b) of the Expropriation Act, 1975.

PAYMENT of the compensation offered will be made in terms of section 11(1) of the Expropriation Act, 1975.

ATTENTION is drawn to the fact that if a lessee has a right by virtue of a lease contemplated in section 9(1)(d)(i) of the Act, in respect of the land expropriated of which the Municipality has no knowledge on the date of this Notice, the aforementioned offer of compensation may be withdrawn.

YOUR ATTENTION is directed to the provisions of Section 9(1) and 12, (in particular sub-sections 3(a)(ii) and (4) highlighted below) of the Act and in particular to the obligations which you must comply with under the said sections. For your convenience, the sections are reproduced here (please read Municipality where it states 'Minister' or 'State').

9. Duties of owner of property expropriated or which is to be used by State. --

- (1) An owner whose property has been expropriated in terms of this Act, shall, within sixty days from the date of notice in question, deliver or cause to be delivered to the Minister a written statement indicating-
 - (a) if any compensation was in the notice of expropriation offered for such property, whether or not he accepts that compensation and, if he does not accept it, the amount claimed by him as compensation and how much of that amount represents each of the respective amounts contemplated in section 12(1)(a)(i) and (ii) or (b) and full particulars as to how such amounts are made up;
 - (b) if no such compensation was so offered, the amount claimed as compensation by him and how much of that amount represents each of the respective amounts contemplated in section 12(1)(a)(i) and (ii) or (b) and full particulars as to how such amounts are made up;
 - (c) if the property expropriated is land and any amount is claimed in terms of paragraph (a) or (b), full particulars of all improvements thereon which, in the opinion of the owner, affect the value of such land;
 - (d) if the property being expropriated is land-
 - (i) which prior to the date of notice was leased as a whole or in part by unregistered lease, the name and address of the lessee, and accompanied by the lease or a certified copy thereof, if it is in writing, or full particulars of the lease, if it is not in writing;
 - (ii) which, prior to the date of notice, was sold by the owner, the name and address of the buyer, and accompanied by the contract of purchase and sale or a certified copy thereof;
 - (iii) on which a building has been erected which is subject to a builder's lien by virtue of a written building contract, the name and address of the builder, and accompanied by the building contract or a certified copy thereof;
 - (iv)
 - (e) Indicate the address to or at which you desire that further documents in connection with the expropriation may be posted or delivered.

Provided that the Minister may at his discretion extend the said period of sixty days, and that, if the owner requests the Minister in writing within thirty days as from the date of notice to extend the said period of sixty days, the Minister shall extend such period by a further sixty days.

(2)

(3) You are hereby requested, within sixty (60) days of the date of this notice, to -

- a) deliver or cause to be delivered to the Municipality at the address stated hereunder the title deeds of the property hereby expropriated or, if such document is not in your possession or under your control, the name and address of the person in whose possession or under whose control it is;

12. Basis on which compensation is to be determined. –

(1) The amount of compensation to be paid in terms of this Act to an owner in respect of property expropriated in terms of this Act, or in respect of the taking, in terms of this Act, of a right to use property, shall not, subject to the provisions of subsection (2), exceed-

(a) in the case of any property other than a right, excepting a registered right to minerals, the aggregate of-

- (i) the amount which the property would have realized if sold on the date of Notice in the open market by a willing seller to a willing buyer, and
- (ii) an amount to make good any actual financial loss caused by the expropriation; and

(b) in the case of a right, excepting a registered right to minerals, an amount to make good any actual financial loss caused by the expropriation or the taking of the right:

Provided that where the property expropriated is such nature that there is no open market therefor, compensation therefor may be determined-

- (aa) on the basis of the amount it would cost to replace the improvements on the property expropriated, having regard to the depreciation thereof for any reason, as determined on the date of notice; or
- (bb) in any other suitable manner.

(2) Notwithstanding anything to the contrary contained in this Act there shall be added to the total amount payable in accordance with subsection (1), an amount equal to –

- (a) ten per cent of such total amount, if it does not exceed R100 000; plus
- (b) five per cent of the amount by which it exceeds R100 000, if it does not exceed R500 000; plus
- (c) three per cent of the amount by which it exceeds R500 000, if it does not exceed R1 000 000; plus
- (d) one per cent (but not amounting to more than R10 000) of the amount by which it exceeds R1 000 000.

(3) (a) Interest at the standard interest rate determined in terms of section 26 (1) of the Exchequer Act, 1975 (Act No. 66 of 1975), shall, subject to the provision of

subsection (4), be payable from the date on which the State takes possession of the property in question in terms of section 8 (3) or (5) on any outstanding (1):
Provided that –

- (i) in a case contemplated in section 21 (4), in respect of the period calculated from the termination of thirty days from the date on which-
 - (aa) the property was so taken possession of, if prior to that date compensation for the property was offered or agreed upon; or
 - (bb) such compensation was offered or agreed upon, if after that date it was offered or agreed upon,to the date on which the dispute was settled or the doubt was resolved or the owner and the buyer or the mortgagee or the builder notified the Minister in terms of the said section 21 (4) as to the payment of the compensation money, the outstanding portion of the amount so payable shall, for the purposes of the payment of interest, be deemed not to be an outstanding amount; and
 - (ii) if the owner fails to comply with the provision of section 9 within the appropriate period referred to in the said section, the amount so payable shall during the period of such failure and for the purpose of the payment of interest be deemed not to be an outstanding amount.
- (b) Interest payable in terms of paragraph (a) shall be deemed to have been paid on the date on which the amount has been made available or posted to the owner concerned.
- (c) Any deposit, payment or utilization of any amount in terms of section 11(1), 20 (2) or 21 (1) or (4) shall be deemed to be a payment to the owner, and no interest shall in terms of paragraph (a) be payable on any such amount as from the date on which it has been so deposited, paid or utilized.
- (4) If the owner of property which has been expropriated occupies or utilizes that property or any portion thereof, no interest shall, in respect of the period during which he so occupies or utilizes it, be paid in terms of subsection (3) on so much of the outstanding amount as, in the opinion of the Minister, relates to the property or utilized.
- (5) In determining the amount of compensation to be paid in terms of this Act, the following rules shall apply, namely –
- (a) no allowance shall be made for the fact that the property or the right to use property has been taken without the consent of the owner in question;
 - (b) the special suitability or usefulness of the property in question for the purpose for which it is required by the State, shall not be taken into account if it is unlikely that the property would have been purchased for that purpose on the open market or that the right to use the property for that purpose would have been so purchased;
 - (c) if the value of the property has been enhanced in consequence of the use thereof in a manner which is unlawful, such enhancement shall not be taken into account;

- (d) improvements made after the date of notice on or to the property in question (except where they were necessary for the property maintenance of existing improvements or where they were necessary for the property maintenance of existing improvements or where they were undertaken in pursuance of obligations entered into before that date) shall not be taken into account;
- (e) no allowance shall be made for any unregistered right in respect of any other property or for any indirect damage or anything done with the object of obtaining compensation therefor;
- (f) any enhancement or depreciation, before or after the date of notice, in the value of the property in question, which may be due to the purpose for which or in connection with which the property is being expropriated or is to be used, or which is a consequent of any work or act which the State may carry out or perform or already has carried out or performed or intends to carry out or perform in connection with such purpose, shall not be taken into account;
- (g)
- (h) Account shall also be taken of -
 - (i) any benefit which will ensure to the person to be compensated from any works which the State has built or constructed or has undertaken to build or construct on behalf of such person to compensate him in whole or in part for any financial loss which he will suffer in consequence of the expropriation or, as the case may be, the taking of the right in question;
 - (ii) any benefit which will ensure to such person in consequence of the expropriation of the property or the use thereof for the purpose for which it was expropriated or, as the case may be, the right in question was taken;
 - (iii)
 - (iv) Any relevant quantity of water to which the person to be compensated is entitled or which is likely to be granted to him, in terms of the provisions of the Water Act, 1956(Act No. 54 of 1956), or any other law.
 - (v)
 - (vi)

COMMUNICATION with the Municipality in connection with any matter arising from or related to this Notice of Expropriation must be conducted with the Contact Person whose name is set out at the foot of this Notice and whose contact details are also set out there. Formal Notices required to be served on the Municipality must be delivered to the address provided in the Contact details at the foot of this Notice.

SIBUSISO SITHOLE
CITY MANAGER
ETHEKWINI MUNICIPALITY

Date: 31 MAY 2016

cc Registrar of Deeds
Private Bag X9028

PIETERMARITZBURG
3200

CONTACT PERSON: JEFFREY NAIDOO

CONTACT DETAILS:

Physical Address: 17 Doveside Close, PHOENIX
Postal Address: P O Box 3858, Durban 4000
Telephone No: 031 – 3112476
Fax No.: 031 – 5054195
e-Mail address: Jeffrey.naidoo@durban.gov.za

Isaziso No. 2779

Isaziso sokudliwa ngokomthetho komhlaba

Sikhishwa uMasipala waseThekwini
ngaphansi kweSigaba 9(3) somthetho i-Housing Act, 1997 (Umthetho No. 63 ka-1997),
sifundwa nezigaba 1,6 kuya ku-15 no-18 kuya ku-23 zomthetho i-Expropriation Act, 1975
(Umthetho No. 63 ka-1975).

SIYA KULABA: ABANIKAZI ABAHLUKAHLUKENE BEZIZA EZITHINTEKAYO ABAGAGULWE
OHLENI OLULAPHA NGEZANSI

KANYE: Nakubo bonke abanye abantu abathi bananoma yimaphi amalungelo noma
amagunya kulo mhlaba ochazwe kulesi saziso, ngenxa yokuba babhalisile noma
ngenye indlela, futhi ikakhulukazi noma yisiphi isiqashi, umthengi noma umakhi
ophathekayo ngokwemibandela yeSigaba 9(1)(d) somthetho i-Expropriation Act ka-
1975.

LESI yisaziso ngaphansi kweSigaba 7, sifundwa neSigaba 5(2) soMthetho i-Expropriation Act
(uMthetho No. 63 ka-1975) (uMthetho) sokuthi uMasipala waseThekwini (uMasipala), ngenxa
yokuthi akakwazanga ukuthenga ngentengo eyamukelekile lo mhlaba ochazwe lapha
ngokuxoxisana nabanikazi bawo futhi emva kokuthi esethole invume kaNgqongqoshe ofanele
weSifundazwe saKwaZulu-Natali ophethe ezezindlu mhla ka-31 Okthoba 2014, ngalokhu
uyawudla lo mhlaba ochazwe lapha ngenzansi ngegunya alinikwe yiSigaba 9(3) somthetho i-
Housing Act No. 107 ka-1997 kanye neSigaba 5 soMthetho, ngenjongo yokuba kusizakale
umphakathi ngaphansi kohlelo lukazwelonke lokwakhela umphakathi izindlu kanjengoba
kuchaziwe eSigabeni 1 soMthetho Wezezindlu.

Lo mhlaba odlwayo uchazwe kanje:

IPHROJEKTHI YEZINDLU YASEDIKWE MASAKHANE – IPULANI SH 9719

| NO | INCAZELO YOMHLABA | UMNIKAZI | ITAYITELA |
|----|---|--|---------------|
| 1 | Rem of 442 of the Farm Piezang Revier No. 805 | Trustees of the Inanda Community Development Trust | CRT12944/1996 |

IPHROJEKTHI YEZINDLU KWAGOQOKAZI – SH 9638

| NO | INCAZELO YOMHLABA | UMNIKAZI | ITAYITELA |
|----|--|------------|-------------|
| 1 | Portion 206 (of 36) of the Farm Groeneberg no. 844 | B M Cele | T4128/1934 |
| 2 | Portion 229 (of 36) of the Farm Groeneberg no. 844 | V Cele | T12444/1948 |
| 3 | Portion 211 (OF 171) Underlying property is Rem of Portion 171 (of 40) of the Farm Groeneberg no. 844 | A B Mbatha | T595/1978 |

CONTINUES ON PAGE 130 - PART 2



KWAZULU-NATAL PROVINCE
KWAZULU-NATAL PROVINSIE
ISIFUNDAZWE SA KWAZULU-NATALI

Provincial Gazette • Provinsiale Koerant • Igazethi Yesifundazwe

(Registered at the post office as a newspaper) • (As 'n nuusblad by die poskantoor geregistreer)
(Irejistiwee njengephephandaba eposihhovisi)

Vol. 10

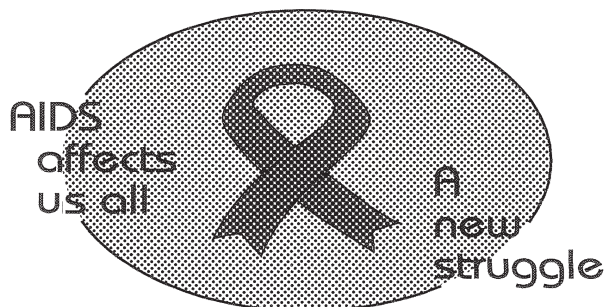
PIETERMARITZBURG

18 AUGUST 2016
18 AUGUSTUS 2016
18 KUNCWABA 2016

No. 1718

PART 2 OF 2

We all have the power to prevent AIDS



Prevention is the cure

**AIDS
HELPLINE**

0800 012 322

DEPARTMENT OF HEALTH

N.B. The Government Printing Works will not be held responsible for the quality of "Hard Copies" or "Electronic Files" submitted for publication purposes

ISSN 1994-4558



9 771994 455008

01718



IPHROJEKTHI YEZINDLU EBHAMBAYI ISIGABA 3

| NO | INCAZELO YOMHLABA | UMNIKAZI | ITAYITELA |
|-----|--|------------------------|------------------|
| 1. | PTN 56 (of 1) of the farm Piezang Rivier No 805 | D.Mbhamblo | SV 318 F71 |
| 2. | PTN 58 (of 1) of the farm Piezang Rivier No 805 | M.Dube | SV324 F19 |
| 3. | REM of PTN 59 (of 1) of the farm Piezang Rivier No 805 | G.Shezi & M.Mkadela | SV324 F20 |
| 4. | PTN 60 (of 1) of the farm Piezang Rivier No 805 | J.Umgoma | SV325 F54 |
| 5. | PTN 62 (of 1) of the farm Piezang Rivier No 805 | N.A.S.I. & N.D. Mhlane | SV328 F62 |
| 6. | PTN 63 (of 1) of the farm Piezang Rivier No 805 | G.Sabela | SV329 F33 |
| 7. | PTN 84 (of 1) of the farm Bhambhayi No 17267 | N.Kuluse | SV408 F79 |
| 8. | PTN 272 (of 1) of the Farm Piezang Rivier no 805 | J.Mwandhla | SG NO. 2942/1937 |
| 9. | PTN 273 (of 1) of the Farm Piezang Rivier no 805 | J.Mwandhla | SG NO. 2943/1937 |
| 10. | PTN 276 (of 1) of the Farm Piezang Rivier no 805 | N.R. Khumalo & Others | SG NO. 2660/1938 |
| 11. | PTN 279 (of 1) of the farm Piezang Rivier no 805 | N.R. Khumalo & Others | SG NO. 2663/1938 |
| 12. | PTN 287 (of 1) of the farm Piezang Rivier no 805 | N.R. Khumalo & Others | SG NO. 2159/1940 |
| 13. | PTN 288 (of 1) of the farm Piezang Rivier No 805 | P.Khuzwayo & Others | SG NO. 1847/1942 |
| 14. | PTN 299 (of 1) of the farm Piezang Rivier No 805 | P.Khuzwayo & Others | SG NO. 4517/1945 |
| 15. | PTN 300 (of 1) of the farm Piezang Rivier No 805 | C.Ndaba & C.Mahoyi | SG NO. 4518/1946 |
| 16. | PTN 304 (of 1) of the farm Bhambhayi No 17267 | E.Mhlango | SG NO. 4522/1946 |
| 17. | PTN 305 (of 1) of the farm Piezang Rivier No 805 | D.Ndlovu | SG NO. 4523/1946 |
| 18. | PTN 307(of 1) of the farm Piezang Rivier No 805 | R.Ngcobo | SG NO. 4525/1946 |
| 19. | PTN 308 (of 1) of the farm Piezang Rivier No 805 | A.K. Mkhwanazi | SG NO. 4526/1946 |
| 20. | PTN 309 (of 1) of the farm Piezang Rivier No 805 | O.S. Dhlamini | SG NO. 4527/1946 |
| 21. | PTN 311 (of 1) of the farm Bhambhayi No 17267 | E.Mhlango & Others | SG NO. 4529/1946 |
| 22. | PTN 313 (of 88) of the farm Piezang Rivier No 805 | Unknown | SG NO. 4578/1946 |
| 23. | PTN 391 (of 61) of the farm Piezang Rivier No 805 | Unknown | SG NO. 2351/1976 |

IPHROJEKTHI YEZINDLU EGWALAS FARM - IPULANI SH 9719

| NO | INCAZELO YOMHLABA | UMNIKAZI | ITAYITELA |
|----|---|------------------------|------------|
| 1 | Portion 7 (of 1) of the Farm Frosterly No. 1021 | D N Moodley and others | T2688/1969 |

NTUZUMA D ISIGABA 2 NO 3 - IPULANI SJ 4645/9

| NO | INCAZELO YOMHLABA | UMNIKAZI | ITAYITELA |
|----|---|------------|------------|
| 1 | Portion 70 (of 5) of the Farm Piezang Rivier No.805 | S.Bhulose | T5832/1952 |
| 2 | Portion 71 (of 5) of the Farm Piezang Rivier No.805 | U.Khuzwayo | T299/1917 |
| 3 | Portion 247 (of 50) of the Farm Piezang Rivier No.805 | S.Bhulose | T5832/1952 |

IPHROJEKTHI YEZINDLU ETRENANCE PARK 2B - IPULANI SH 9629

| NO | INCAZELO YOMHLABA | UMNIKAZI | ITAYITELA |
|----|--|------------|-------------|
| 1 | Portion 163 of the Farm Roodekrans No.828 | G V Naidoo | T21847/1983 |
| 2 | Portion 199 (of 127) of the Farm Roodekrans No.828 | S Ebrahim | T10511/1954 |
| 3 | Portion 136 of the Farm Roodekrans No.828 | H Dhlamini | T4578/1955 |

IPHROJEKTHI YEZINDLU ETHAMBO PLAZA

| NO | INCAZELO YOMHLABA | UMNIKAZI | ITAYITELA |
|----|--|------------------|---------------------------|
| 1 | Portion 47 of the Farm Melk Houte Kraal No.789 | AI & AB Haffejee | T7836/1964/ T9055/1982 |
| 2 | Erf 1385 Mshayazafe | Mshayazafe Trust | T1800/2002 |

IPHROJEKTHI YEZINDLU RAINBOW RIDGE – IPULANI SH 9840

| NO | INCAZELO YOMHLABA | UMNIKAZI | ITAYITELA |
|----|-----------------------------|----------------------|-------------|
| 1 | Rem of 4683 Reservoir Hills | Thakuridin | T4114/1940 |
| 2 | Rem of 4682 Reservoir Hills | Dosram and others | T416/1927 |
| 3 | Rem of 4681 Reservoir Hills | S. Ramboran & Others | T22859/1999 |
| 4 | Rem of 4679 Reservoir Hills | Dewmarain | T3203/1958 |
| 5 | Rem of 4677 Reservoir Hills | Bechan & Others | T5881/1970 |
| 6 | Rem of 4676 Reservoir Hills | B & A Bharat | T17597/1995 |
| 7 | Rem of 4675 Reservoir Hills | Raghubar & Others | T7370/1959 |
| 8 | Rem of 4674 Reservoir Hills | Raghubar & Others | T2184/1932 |
| 9 | Rem of 4673 Reservoir Hills | N Reddy | T36284/2007 |
| 10 | Rem of 4672 Reservoir Hills | N Reddy | T36283/2007 |

IPHROJEKTHI YEZINDLU EKENVILLE – GUMTREE ROAD

| NO | INCAZELO YOMHLABA | UMNIKAZI | ITAYITELA |
|----|---|--|--------------|
| 1 | Portion 3 of 424 Durban North | I Rugnath | T 14644/1982 |
| 2 | Rem of 427 Durban North | C Amod | T6403/1958 |
| 3 | Rem of 428 Durban North | R & U Sampat | |
| 4 | Portion 11 of 417 Durban North | S W Pillay | T 11942/1979 |
| 5 | Rem of 429 Durban North | Ramcharan | T 2631/1953 |
| 6 | Erf 432 Durban North | S & I Lutchminarain | T 18271/2002 |
| 7 | Erf 433 Durban North | Ganesan & Others | T 10152/1972 |
| 8 | Erf 436 Durban North | A Ally & Others | T 10044/1956 |
| 9 | Portion 1 of 438 Durban North | NYR | |
| 10 | Rem of 438 Durban North | NYR | |
| 11 | Underlying properties Erf 437 Durban North | A R Krishna | T 21714/1989 |
| 12 | Portion 7 (of 1) of 435 Durban North | NYR | |
| 13 | Rem of 1 of 435 Durban North | YH & A Kadwa | T 39936/2005 |
| 14 | Erf 439 Durban North | Soomar Inv CC | T 37112/1993 |
| 15 | Rem of 443 Durban North | Mariama B-E | T 16900/1992 |
| 16 | Rem of 1 of 433 Durban North | N P Zungu | T 37880/2002 |
| 17 | Portion 2 (of 1) of 433 Durban North | M Thulukanam & Others | T 15994/1971 |
| 18 | Portion 1 of 444 Durban North | R Govender & Others | T 11999/1983 |
| 19 | Rem of 444 Durban North | S & L Archary | T 28446/1987 |
| 20 | Rem of 5 of 447 Durban North | P & I Archary | T 28445/1987 |
| 21 | Portion 1 of 449 Durban North | Munsamy & Others | T 25470/1980 |
| 22 | Portion 2 of 449 Durban North | NYR | |
| 23 | Rem of 449 Durban North | JK & M Govender | T 11914/1997 |
| 24 | Rem of 452 Durban North | Sea Cow Lake Vedic Sanmarka Sabha & Tamil School | T 1244/1931 |
| 25 | Rem of 453 Durban North | Suraj Singh Family Trust- Trustees | T 40749/2005 |
| 26 | Rem of 454 Durban North | V & P Moodley | T 33154/2001 |
| 27 | Rem of 1 of 458 Durban North | P Pillay | T 44328/2005 |
| 28 | Rem of 458 Durban North | Panjalingum & others | T 11701/1982 |
| 29 | Rem of 461 Durban North | W Ebrahim & Others | T 3338/1987 |
| 30 | Rem of 460 Durban North | Ahmed | T 458/1905 |
| 31 | Rem of 581 Durban North | Seebran & Others | T 13601/1969 |
| 32 | Rem of 582 Durban North | Sewnarayan | T 4173/1926 |
| 33 | Rem of 3 (of 1) of 582 Durban North | N Gayadin & Others | 6199/1968 |
| 34 | Rem of 4 (of 1) of 582 Durban North | D Ramruttan & Others | T24463/1992 |
| 35 | Rem of 1 of 582 Durban North | B Harree | T 10397/1988 |
| 36 | Rem of 583 Durban North | Avoca Cultural Soc Trust- Trustees | T 36008/1993 |
| 37 | Portion 1 of 587 Durban North | Ramaya | T 2058/1964 |
| 38 | Rem of 1 of 588 Durban North | Angelfish Inv 20 cc | T 51058/2000 |
| 39 | Portion 5 of 588 Durban North | NYR | - |
| 40 | Portion 6 of 588 Durban North | A Laljeeth | T50825/2007 |
| 41 | Rem of 589 Durban North | P Moodley | T 17412/1994 |
| 42 | Rem of 1 of 589 Durban North | H Khan | T 11816/1966 |
| 43 | Rem of 2 of 589 Durban North | Munsami | T 10042/1965 |
| 44 | Portion 4 of 590 Durban North | Kistamma | T 149/1979 |

| | | | |
|----|--|---|---------------|
| 45 | Portion 2 of 418 Durban North | I Sewlall | T 8816/1983 |
| 46 | Rem of 417 Durban North | CC & CH Lee Family Trust-Trustees | T11877/2008 |
| 47 | Portion 13 of 417 Durban North | S P Pillay | T 11943/1979 |
| 48 | Portion 12 of 417 Durban North | | |
| 49 | Portion 11 of 417 Durban North | S W Pillay | T11942/1979 |
| 50 | Portion 10 of 417 Durban North | | |
| 51 | Portion 8 of 417 Durban North | | T 11944/1979 |
| 52 | Portion 7 of 417 Durban North | P Pillay | |
| 53 | Portion 6 of 417 Durban North | | |
| 54 | Portion 2 of 417 Durban North | Krishnan Shunmoogam Pillay Trust-Trustees | T 15718/1984 |
| 55 | Portion 1 of 411 Durban North | A M Jadwat & Others | T 12695/2005 |
| 56 | Portion 4 of 411 Durban North | E & D Dukhanti | T 33105/1988 |
| 57 | Erf 3724 Durban North | NYR | - |
| 58 | Underlying Properties Portion 4 (of 2) of 867 Durban North | NYR | - |
| 59 | Portion 1 of 360 Durban North | NYR | |
| 60 | Rem of 411 Durban North | P Nundlall | T25402/1998 |
| 61 | Erf 522 Durban North | S & S Singh | T 10836/2000 |
| 62 | Portion 3 of 426 Durban North | R & R Ramgoolam | T 5106/1987 |
| 63 | Rem of 426 Durban North | SOF & RB Hoosen | T 4674/1997 |
| 64 | Rem of 430 Durban North | Dewdutt | T 11373/1973 |
| 65 | Rem of 2 of 430 Durban North | Balgobind | T 11373/1973 |
| 66 | Rem of 431 Durban North | B Ramdhani & Others | T 12202/1994 |
| 67 | Rem of 434 Durban North | Y Naidoo & Others | T 16855/1998 |
| 68 | Portion 2 of 434 Durban North | Trustees of SA NATIONAL Zakah Fund Trust- | T 19408/2009 |
| 69 | Rem of 1 of 434 Durban North | Mariamama | T 6951/1980 |
| 70 | Rem of 435 Durban North | J & R Roussoulle | T 36418/2005 |
| 71 | Rem of 1 of 435 Durban North | YH & A Kadwa | T39936/2005 |
| 72 | Portion 4 of 435 Durban North | NYR | - |
| 73 | Rem of 440 Durban North | S Govender | T 33010/2004 |
| 74 | Rem of 1 of 440 Durban North | FBB & GM Subrathy | T 6779/1983 |
| 75 | Rem of 441 Durban North | AFM & HM Variawa | T51928/2002 |
| 76 | Rem of 442 Durban North | Voolagamba | T 7867/1973 |
| 77 | Portion 2 of 442 Durban North | D Mowbeth | T 18796/1983 |
| 78 | Rem of 445 Durban North | M & V Chetty | T 4195/2007 |
| 79 | Rem of 446 Durban North | S Boodhoo | T 6235/2003 |
| 80 | Rem of 1 of 446 Durban North | MA & GA Motilal | T 34120/1997 |
| 81 | Rem of 447 Durban North | D Naidoo & Others | T 7433/1984 |
| 82 | Rem of 448 Durban North | K & AM Moodley | T 21350/1990 |
| 83 | Portion 1 of 455 Durban North | KG & S BHAIRO | T 65190/2000 |
| 84 | Erf 3728 Durban North | NYR | - |
| 85 | Rem of 455 Durban North | R & J Parasnath | T 204606/1983 |
| 86 | Portion 10 of 357 Durban North | NYR | |
| 87 | Parent property Rem of 357 Durban North | A Sheik and ors | T 67596/2001 |

IPHROJEKTHI YEZINDLU EKENVILLE – MYSORE ROAD

| NO | INCAZELO YOMHLABA | UMNIKAZI | ITAYITELA |
|----|---|-------------------------|--------------|
| 1 | Portion 4 of Erf 607 Durban North | R. Sukdeo | T 13852/1982 |
| 2 | Rem of Erf 604 Durban North | S.A Fakroodeen & Others | T 29135/1990 |
| 3 | Rem of Erf 605 Durban North | S.G Mea | T 1597/1899 |
| 4 | Erf 611 Durban North | R. Juglall | T 15801/1968 |
| 5 | Ptn 1 of Erf 612 Durban North Underlying Property | NYR | - |
| 6 | Rem of Ptn 2 of Erf 612 Durban North | NYR | - |
| 7 | Erf 612 Durban North (Underlying Property) | Rampersad & Sookdeo | T 869/1909 |
| 8 | Rem of Erf 594 Durban North | Polyweld Plastics CC | T 36695/2003 |
| 9 | Rem of Erf 595 Durban North | Kristamma | T 149/1979 |
| 10 | Rem of Erf 596 Durban North | Mankee | T 510/1899 |
| 11 | Rem of Erf 599 f Durban North | G.H Soomar & J Suleman | T 1638/2004 |

NIYANXUSWA UKUBA NIQAPHELE LOKHU:

- a. Usuku lokudla lo mhlaba umhla ka-24 Juni 2016 kanti kusukela ngalolo suku ubunikazi balo mhlaba buzodlulela kuMasipala.
- b. Usuku uMasipala azothatha ngalo lo mhlaba oshiwo umhla ka-24 Juni 2016.
- c. Lapho kudliwa umhlaba, kusukela ngosuku ubunikazi balowo mhlaba obuthathwa ngalo nguMasipala, kodwa hhayi ngaphambi kwalolu suku, umnikazi uyokhululwa kulezo zibopho zokuba awunakekele futhi awugcine usesimweni lowo mhlaba nokuwukhokhela intela kanye nezinye izimali ezibizwayo, futhi ngeke esavunyelwa ukuwusebenzisa lo mhlaba futhi ngeke esaba namalungelo emali engeniswa yiwo.
- d. Lapho kudliwe ingxenye yomhlaba, ngokwesicelo somnikazi lesi saziyo kuyothathwa ngokuthi sifaka nale ngxenye eseleyo yalowo mhlaba noma ingxenye yawo ngokwesigaba 2 soMthetho, inqobo nje uma uMasipala anelisekile ngokuthi le ngxenye eseleyo ayisenamsebenzi ngenxa yalokhu kudliwa ngokomthetho kwale enye ingxenye.
- e. Izindleko zanoma yikuphi ukudatshulwa komhlaba okudingekayo ziyothwalwa nguMasipala kanti nokudatshulwa uqobo lwakho kuyokwenziwa nguMasipala.

Ngokwesigaba 10(1) soMthetho i-Expropriation Act, 1975, sifundwa nesigaba 25(3) soMthethosisekelo wezwe laseNingizimu-Afrika, 1996, uMasipala uthi uzonikeza abanikazi isinxephezelo esingu R400 000 (Amakhulu amane ezinkulungwane zamarandi) ngalo mhlaba odliwayo kanti lesi sinxephezelo sinqunywe ngokwesigaba 12(1) somthetho i-Expropriation Act, 1975, sifundwa nesigaba 25(3) soMthethosisekelo wezwe laseNingizimu-Afrika, 1996, kanye nesamba esinnqunywe ngokwesigaba 12(2)(b) somthetho i-Expropriation Act, ka-1975.

UKUKHOKHWA kwalesi sinxephezelo kuzokwenziwa ngaphansi kwesigaba 11 somthetho i-Expropriation Act, 1975.

KUFANELE KUQASHELWE ukuthi uma isiqashi sinelungelo ngenxa yesivumelwano sokuqashiselana okukhulunywe ngaso esigabeni 9(1)(d)(i) soMthetho, kulo mhlaba odliwayo uMasipala angazi lutho ngaso ngesikhathi sokukhishwa kwalesi saziyo, lesi sinxephezelo uMasipala athi uzosikhokha singahoxiswa.

QAPHELA iSigaba 9(1) no-12, (ikakhulu izigatshana 3(a)(ii) no-(4) ezibalulwe lapha ngenzansi) zoMthetho, ikakhulu izibopho onazo ngaphansi kwalo Mthetho. Lezi zigaba ziyaphindwa lapha ngenzansi (lapho kuthi khona 'uNgqongqoshe' noma 'uHulumeni' kufanele kufundwe ngokuthi 'uMasipala').

9. Izibopho zomnikazi womhlaba odliwayo noma ozosetshenziswa nguHulumeni. –

(1) Umnikazi umhlaba wakhe odliwe ngokulawula koMthetho, kuyothi, zingakapheli izinsuku ezingu 60 kusukela osukwini okuphume ngalo lesi sazi, athumele noma enze ukuba kuthunyelwe kuNgqongqoshe isitatimende esibhaliwe esikhombisa –

- a. ukuthi esazisweni sokudliwa komhlaba kwaba khona yini isinxephezelo okwathiwa uzosinikwa ngalowo mhlaba, noma ngabe uyasamukela leso sinxephezelo noma cha, uma engasemukeli, leso samba esibizwa uyena njengesinxephezelo nokuthi yingxenywe engakanani yaleso samba emaqondana nalezi zamba okukhulunywa ngazo ezigabeni 12(1)(a)(i) no-(ii) noma (b) neminingwane ephelele yokuthi zakheke kanjani lezo zamba;
- b. uma kungekho sinxephezelo okuthiwe uzonikwa sona, imali ayibizayo njengesinxephezelo nokuthi ingakanani kuleso samba imali eyileyo ebalulwe eSigabeni 12(1)(a)(i) no (ii) noma (b) kanye neminingwane ephelele yokuthi le mali ibalwe kanjani;
- c. uma okudliwa ngokomthetho kungumhlaba futhi kubizwa noma yisiphi isamba sibizwa njengokulawula kwesigatshana (a) noma (b), iminingwane ephelele ephathelene nokwakhiwe kulo mhlaba/nokulungiswa okwenziwe kuwo, ngokubona komnikazi, okunomthelela enanini lalowo mhlaba;
- d. uma okudliwa ngokomthetho kungumhlaba-
 - (i) okwathi ngaphambi kosuku lwesaziso wawuqashisiwe, wona wonke noma ingxenywe yawo, ngesivumelwano esingabhalisiwe, igama nekheli lesiqashi, bese lokhu kuphelezela yisivumelwano noma ikhophi yaso eqinisekisiwe, uma sibhalwe phansi, noma iminingwane ephelele yesivumelwano, uma singabhalisiwe phansi;
 - (ii) okwathi ngaphambi kosuku lwesaziso, wadayiswa ngumniniwo, igama nekheli lomthengi, liphelezela yisivumelwano sokuthengiselana noma ikhophi yaso eqinisekisiwe;
 - (iii) okwakhiwe kuwo ibhilidi elingaphansi kwesibambiso sikamakhi kuze kukhokhwe imali akweletwa yona ngaphansi kwesivumelwano sokwakha esibhalwe phansi, igama nekheli likamakhi futhi lokhu kuphelezela yisivumelwano sokwakha noma yikhophi yaso eqinisekisiwe;
 - (iv)
- e. ikheli lalapho umnikazi afisa ukuba ezinye izincwadi eziphathelene nokudliwa komhlaba ziposelwe, zihanjiswe noma zithunyelwe khona.

Kweyame ekuthini uNgqongqoshe ngokubona kwakhe angasengeza lesi sikhathi esishiwo esiyizinsuku ezingamashumi ayisithupha, nokuthi futhi uma umnikazi embhalela uNgqongqoshe emcela zingakapheli izinsuku ezingamashumi amathathu kusukela osukwini

lokuphuma kwesaziso, ukuba uNgqongqoshe aselule lesi sikhathi esesishiwo esiyinsuku ezingamashumi ayisithupha, uNgqongqoshe uyoselula lesi sikhathi ngokwengeza ezinye izinsuku ezingamashumi ayisithupha.

(2)

(3) Uyanxuswa ukuba zithi zingakapheli izinsuku ezingamashumi ayisithupha (60) kusukela osukwini lwalesi saziso -

- a) ulethe noma udale ukuba kulethwe kuMasipala, kuleli kheli elishiwo ngenzansi amatayitela obunikazi alo mhlaba odliwa nguMasipala, noma uma lawo matayitela obunikazi engekho kuwena noma engekho ngaphansi kolawulo lwakho, ulethe igama nekheli lomuntu akuyena lamatayitela;

12. Isisekelo okuklanyelwa phezu kwaso isinxephezelo –

(1) Isinxephezelo esizokhokhelwa umnikazi ngaphansi kwalo Mthetho ngomhlaba odliwe ngaphansi kwalo Mthetho, noma ngokuthathwa kwelungelo lokusebenzisa umhlaba ngeke, ngaphansi kwemibandela yesigatshana (2) salo Mthetho, seqe -

(a) maqondana nanoma yimuphi umhlaba ngaphandle kwelungelo, okungelona ilungelo lokumbiwa phansi-

- (i) isamba lowo mhlaba obungadayiswa ngaso uma ubundayiswa emakethe evulekile ngokuvumelana komthengi nomdayisi ngosuku lwesaziso, kanye
- (ii) nemali yokubhekela noma yikuphi ukulahlekelwa kwangempela okudalwe ukudliwa kwalowo mhlaba; kanti

(b) maqondana nelungelo, ngaphandle kwelokumbiwa phansi elibhalisiwe, isamba sokubhekela ukulahlekelwa kwangempela ngokwezimali okudalwe ukuthathwa kwalelo lungelo: Ngaphansi kombandela wokuthi lapho umhlaba odliwe owohlobo olungedayiswe emakethe evulekile, isinxephezelo singanqunywa -

- (aa) ngokwesilinganiso sesamba sezindleko zokwakha kabusha izakhiwo ezikulowo mhlaba odliwayo, kube kubhekwe nokwehla kwenani lazo ngenxa yanoma yisiphi isizathu kanjengoba kunqunywe ngosuku lwesaziso sokudliwa kwalowo mhlaba; noma
- (bb) nganoma iyiphi enye indlela efanele.

(2) Yize noma kungathiwani kwesinye isigaba salo Mthetho, kepha esambeni esiphelele sesinxephezelo esiyokhokhwa ngaphansi kwesigatshana (1) kuyokwengezwa imali –

- (a) engamaphesenti ayishumi aleso samba sesisonke, uma singeqi ku-R100 000; kanye
 - (b) namaphesenti amahlanu aleso samba eyeqa ngaso ku-R100 000, uma singeqi ku-R500 000; kanye
 - (c) namaphesenti amathathu aleso samba eyeqa ngaso ku-R500 000, uma singeqi ku-R1 000 000; kanye
 - (d) nephesenti elilodwa (kodwa kungeqi ku-R10 000) laleso samba eyeqela ngaso ku-R1 000 000.
- (3) (a) Inzalo eklanywe ngokulawula kweSigaba 26(1) sika-Exchequer and Audit Act, 1975 (uMthetho 66 ka-1975), ngaphansi kwemibandela yesigatshana (4), iyokhokhwa kusukela ngosuku uMasipala athatha ngalo ubunikazi bendawo leyo ngokulawula kweSigaba 8(3) noma (5) kunoma iyiphi ingxenye esilele yesamba sesinxephezelo okumele sikhokhwe ngokwesigatshana (1): Kweyame ekuthini –
- (i) maqondana nalokhu okukhulunywa ngakho esigabeni 21(4), maqondana nesikhathi esibalwa kusukela ekupheleni kwezinsuku ezingamashumi amathathu kusukela osukwini-
 - (aa) lowo mhlaba owathathwa ngalo, uma ngaphambi kwalolo suku kwavunyelwana ngesinxephezelo; noma
 - (bb) leso sinxephezelo kwavunyelwana ngaso, uma emva kwalolo suku kwavunyelwana ngaso,
 kuya osukwini okwaxazululwa ngalo umbango noma ukungabaza okwaxazululwa ngalo noma umnikazi nomthengi noma umakhi wabikela uNgqongqoshe ngaphansi kweSigaba 21(4) ngokukhokhwa kwemali yesinxephezelo, ingxenye esasele okufanele ikhokhwe, ngezizathu zokubala inzalo, kuyothathwa ngokuthi akusona isamba esisakweletwa; futhi
 - (ii) uma umnikazi ehluleka ukulandela izimiso zeSigaba 9 singakadluli lesi sikhathi esinqunyiwe okukhulunywa ngaso kulesi Sigaba esesishiwo, leyo mali okuyobe kumele ikhokhwe ngaleso sikhathi salokho kwehluleka futhi maqondana nokukhokhwa kwenzalo kuyothathwa ngokuthi akuyona imali engakhokhiwe edinga ukukhokhwa.
- (b) Inzalo okufanele ikhokhwe ngokwesigatshana (a) kuyothathwa ngokuthi ikhokhiwe ngosuku leyo mali eyokhishwa ngalo noma iposelwe kumnikazi.
 - (c) Noma iyiphi idiphozi, inkokhelo noma ukusetshenziswa kwanoma isiphi isamba semali ngaphansi kwesigaba 11(1), 20 (2) noma 21 (1) noma (4) kuyothathwa ngokuthi yinkokhelo enikezwa umnikazi, kanti akukho nzalo

ngaphansi kwesigatshana (a) okuyofanele ikhokhelwe leyo mali kusukela ngosuku ekhokhwe ngalo, efakwe ngalo ebhange noma esetshenziswe ngalo.

- (4) Uma umnikazi womhlaba odliwe ehlala noma esebenzisa lowo mhlaba noma ingxenye yawo, akukho nzalo, maqondana naleso sikhathi ahlala ngaso kulowo mhlaba noma asebenzisa ngaso lowo mhlaba, eyokhokhwa ngaphansi kwesigatshana (3) kuleyo mali esasele, ngokubona kukaNgqongqoshe emaqondana nalowo mhlaba osetshenziswayo.
- (5) Ekunqumeni isinxephezelo esizokhokhwa ngaphansi kwalo Mthetho, kuyosebenza le migomo elandelayo, –
 - (a) angeke kubhekelelwe ukuthi umhlaba odliwe noma amalungelo okusebenzisa umhlaba kuthathwe ngaphandle kwemvume yomnikazi;
 - (b) ukufaneleka kwalowo mhlaba noma kwaleso sakhiwo ukwenza umsebenzi uHulumeni adinga ukuwenza kusona ngeke kusetshenziswe ekubaleni isinxephezelo uma bekungelindeleke ukuba leso sakhiwo sithengelwe ukwenza lowo msebenzi emakethe evulekile noma ukuthi ilungelo lokusebenzisa lowo mhlaba usetshenziswa ngaleyo ndlela belingathengwa;
 - (c) uma inani lalowo mhlaba lenyukile ngenxa yokusetshenziswa kwawo ngendlela engekho emthethweni, lokho kwenyuka kwenani kuyoshaywa indiva;
 - (d) ukwakha okwenziwe emva kosuku lwalesi saziso (ngaphandle kwalapho kwakudingekile khona ukuze isakhiwo sigcinwe sisesimweni noma lapho kwenziwa ngenxa yezibopho ezenziwa ngaphansi kwalolo suku) ngeke kubalwe;
 - (e) angeke abalwe amalungelo angabhalisiwe maqondana nomhlaba noma maqondana nanoma yimuphi umonakalo odaleke ngenjongo yokuthola isinxephezelo;
 - (f) noma yikuphi ukwenyuka noma ukwehla enanini lomhlaba okwenzeke emva noma ngaphambi kosuku lwesaziso, okudaleke ngenxa yezinjongo zokudliwa kwawo noma ukusetshenziswa okuhlongozwayo kwawo noma okudalwe yinoma yimuphi umsebenzi noma isenzo sikaHulumeni noma umsebenzi ahlose ukuwenza kulowo mhlaba, ngeke kubalwe;
 - (g)
 - (h) Kuyophinde kubalwe -
 - (i) noma yikuphi ukusizakala okuyotholwa umuntu onxeshezelayo nganoma yimuphi umsebenzi wokwakha owenziwa uHulumeni noma ukwakha okwenziwa uHulumeni ekwenzela lowo muntu ngenjongo yokumnxephezela ngokuphelele noma ingxenye

- ngokulahlekelwa kwakhe ngenxa yokudliwa komhlaba wakhe noma ukuthathwa kwamalungelo akhe okusebenzisa umhlaba/isakhiwo sakhe;
- (ii) noma yisiphi isibonelelo esitholwa umuntu ngenxa yokudliwa komhlaba wakhe noma ngokusetshenziswa kwawo ngenjongo owadlwa yona noma injongo owadlwa yona amalungelo okuwusebenzisa;
- (iii)
- (iv) Noma isilinganiso esingakanani samanzi lowo muntu onxeshezelayo amelungelo lawo ngaphansi noma asethubeni lokuba nelungelo lawo ngaphansi komthetho i-Water Act, 1956 (Umthetho No. 54 ka-1956), noma nanoma yimuphi omunye umthetho.
- (v)
- (vi)

Umuntu okungaxhunyanwa naye kwaMasipala maqondana nalesi saziyo yilowo igama lakhe neminingwane yakhe okubhalwe ekugcineni kwalesi saziyo. Izaziyo okudingeka ukuba zithunyelwe kuMasipala kufanele zihanjiswe kuleli kheli elisekugcineni kwalesi saziyo.

SIBUSISO SITHOLE
IMENENJA KAMASIPALA WASETHEKWINI

Usuku: 31 MEYI 2016

cc Registrar of Deeds
Private Bag X9028
PIETERMARITZBURG
3200

OKUNGAXHUNYANWA NAYE: Jeffrey Naidoo

IMINININGWANE YOKUXHUMANA NAYE:

Ikheli lomgwaqo: 17 Doveside Close, PHOENIX
Ikheli leposi: PO Box 3858, Durban 4000
Ucingo: 031-3112476
Ifeksi: 031-5054195
e-mail: Jeffrey.naidoo@durban.gov.za

MUNICIPAL NOTICE 114 OF 2016

Imbabazane Local Municipality hereby, in terms of section 6 of the Local Government: Municipal Property Rates Act, 2004, has by way of Resolution no: (9.5) SC016/05/31 adopted the Municipality's Property Rates By-law set out hereunder.

Notice No. 2016/07/22

Date: 2016/07/22

**IMBABAZANE LOCAL MUNICIPALITY
MUNICIPAL PROPERTY RATES BY-LAW**

PREAMBLE

WHEREAS section 229(1) of the Constitution requires a municipality to impose rates on property and surcharges on fees for the services provided by or on behalf of the municipality.

AND WHEREAS section 13 of the Municipal Systems Act read with section 162 of the Constitution require a municipality to promulgate municipal by-laws by publishing them in the gazette of the relevant province.

AND WHEREAS section 6 of the Local Government: Municipal Property Rates Act, 2004 requires a municipality to adopt by-laws to give effect to the implementation of its property rates policy; the by-laws may differentiate between the different categories of properties and different categories of owners of properties liable for the payment of rates;

NOW THEREFORE BE IT ENACTED by the Council of the Imbabazane Local Municipality, as follows:

1. DEFINITIONS

In this by-law, any word or expression to which a meaning has been assigned in the Local Government: Municipal Property Rates Act, 2004 (Act No. 6 of 2004), shall bear the same meaning unless the context indicates otherwise.

‘Municipality’ means Imbabazane Local Municipal;

‘Property Rates Act’ means the Local Government: Municipal Property Rates Act, 2004 (Act No 6 of 2004);

‘Rates Policy’ means the policy on the levying of rates on rateable properties of the Imbabazane Local Municipal contemplated in chapter 2 of the Municipal Property Rates Act.

2. OBJECTS

The object of this by-law is to give effect to the implementation of the Rates Policy as contemplated in section 6 of the Municipal Property Rates Act.

3. ADOPTION AND IMPLEMENTATION OF RATES POLICY

3.1. The Municipality shall adopt and implement its Rates Policy consistent with the Municipal Property Rates Act on the levying of rates on rateable property within the jurisdiction of the municipality; and

3.2. The Municipality shall not be entitled to levy rates other than in terms of its Rates Policy.

4. CONTENTS OF A RATE POLICY

The Rates Policy shall, *inter alia*:

- 4.1. Apply to all rates levied by the Municipality pursuant to the adoption of its Annual Budget;
- 4.2. Comply with the requirements for:
 - 4.2.1. the adoption and contents of a rates policy specified in section 3 of the Act;
 - 4.2.2. the process of community participation specified in section 4 of the Act; and
 - 4.2.3. the annual review of a Rates Policy specified in section 5 of the Act.
- 4.3. Provide for principles, criteria and implementation measures that are consistent with the Municipal Property Rates Act for the levying of rates which the Council may adopt; and
- 4.4. Provide for enforcement mechanisms that are consistent with the Municipal Property Rates Act and the Local Government: Municipal Systems Act, 2000 (Act No. 32 of 2000).

5. ENFORCEMENT OF THE RATES POLICY

The Municipality's Rates Policy shall be enforced through the Credit Control and Debt Collection Policy and any further enforcement mechanisms stipulated in the Act and the Municipality's Rates Policy.

6. SHORT TITLE AND COMMENCEMENT

This By-law is called the Municipal Property Rates By-law, and takes effect on 1 July 2016.

**RESOLUTION ON LEVYING PROPERTY RATES IN TERMS OF SECTION 14 OF THE LOCAL GOVERNMENT:
MUNICIPAL PROPERTY RATES ACT, 2004. (ACT NO.6 of 2004).**

IMBABAZANE LOCAL MUNICIPALITY

RESOLUTION LEVYING PROPERTY RATES FOR THE FINANCIAL YEAR 1 JULY 2016 TO 30 JUNE 2017

Notice is hereby given in terms of section 14(1) and (2) of the Local Government: Municipal Property Rates Act, 2004; that the Council resolved by way of council resolution number **(9.5) SC016/05/31** to levy the rates on property reflected in the schedule below with effect from 1 July 2016.

IMBABAZANE LOCAL MUNICIPALITY

TARIFF OF CHARGES FOR 2016/2017 FINANCIAL YEAR

| | 2015/2016 | 2016/2017 |
|---------------------------------------|------------------|------------------|
| <u>RATES</u> | | |
| Agriculture | 0.0021 | 0.0022 |
| Agricultural Small holding | 0.0021 | 0.0022 |
| Commercial | 0.0061 | 0.0064 |
| Communal land | 0.0000 | 0.0000 |
| Communal land and property ass | 0.0043 | 0.0045 |
| Industrial | 0.0061 | 0.0064 |
| P S I (first R 30000) | 0.0061 | 0.0064 |
| State owned | 0.0245 | 0.0255 |
| Municipal | 0.0000 | 0.0000 |
| Place of worship | 0.0000 | 0.0000 |
| Conservation-Nema | 0.0000 | 0.0000 |
| Residential | 0.0083 | 0.0087 |
| <u>COPIES</u> | | |
| Library Faxing | 2.50 | 2.50 |
| Photo copies A4 (B&W) | 1.00 | 1.00 |
| Photo copies A3 (B&W) | 1.20 | 1.20 |
| Photo copies A4 (Colour) | 2.50 | 2.50 |
| Photo copies A3 (Colour) | 3.50 | 3.50 |
| <u>BUSINESS LICENCES</u> | | |
| New Business Licences | 250.00 | |
| Renewal of Business Licences | 150.00 | |
| <u>VALUATION RELATED COSTS</u> | | |
| Valuation certificate | 60.00 | 60.00 |
| Valuation Roll per copy | - | - |
| Valuation Appeals | 350.00 | 350.00 |
| Plans and other documents | 130.00 | 130.00 |
| Duplicate Account Statements | 7.00 | 7.00 |
| Rates Clearance Certificates | 100.00 | 100.00 |
| <u>TENDER DOCUMENTS</u> | | |
| Tender Documents | 300 | 300 |
| <u>MONTHLY RENTAL</u> | | |
| Rental of Halls | 0 | 0 |
| | R46 per square | R46 per square |
| MPCC Rental | metre | metre |
| Labour | 2,583 | 2,841 |
| Home Affairs | 3,453 | 3,798 |
| MTN Rental | - | - |

Full details of the Council resolution and rebates, reductions and exclusions specific to each category of owners of properties or owners of a specific category of properties as determined through criteria in the municipality's rates policy are available for inspection on the municipality's offices, website www.imbabazane.gov.za and Thusong Centre.

NAME: S.P RADEBE
DESIGNATION: ACTING MUNICIPAL MANAGER
IMBABAZANE LOCAL MUNICIPALITY
P O BOX 750 ESTCOURT 3310
036 353 0691

Printed by and obtainable from the Government Printer, Bosman Street, Private Bag X85, Pretoria, 0001.
Contact Centre Tel: 012-748 6200. eMail: info.egazette@gpw.gov.za
Publications: Tel: (012) 748 6053, 748 6061, 748 6065