



KWAZULU-NATAL PROVINCE  
KWAZULU-NATAL PROVINSIE  
ISIFUNDAZWE sAKWAZULU-NATALI

**Provincial Gazette • Provinsiale Koerant • Igazethi Yesifundazwe**

*(Registered at the post office as a newspaper) • (As 'n nuusblad by die poskantoor geregistreer)*  
*(Irejistiwee njengephephandaba eposihhovisi)*

**PIETERMARITZBURG**

**Vol. 11**

11 MAY 2017  
11 MEI 2017  
11 KUNHLABA 2017

**No. 1820**

**PART 1 OF 3**

**We all have the power to prevent AIDS**



**Prevention is the cure**

**AIDS  
HELPLINE**

**0800 012 322**

DEPARTMENT OF HEALTH

**N.B. The Government Printing Works will not be held responsible for the quality of "Hard Copies" or "Electronic Files" submitted for publication purposes**

ISSN 1994-4558



9 771994 455008

01820



**IMPORTANT NOTICE:**

**THE GOVERNMENT PRINTING WORKS WILL NOT BE HELD RESPONSIBLE FOR ANY ERRORS THAT MIGHT OCCUR DUE TO THE SUBMISSION OF INCOMPLETE / INCORRECT / ILLEGIBLE COPY.**

**No FUTURE QUERIES WILL BE HANDLED IN CONNECTION WITH THE ABOVE.**

**CONTENTS**

*Gazette*    *Page*  
*No.*        *No.*

**GENERAL NOTICES • ALGEMENE KENNISGEWINGS**

12	KwaZulu-Natal Land Administration and Immovable Asset Management Act (2/2014): Notice in terms of section 5(3) of the Act: Erf 381, Pleassislaer .....	1820	11
13	KwaZulu-Natal Land Administration and Immovable Asset Management Act (2/2014): Notice in terms of section 5(3): Farm 15845, Alfred Native Location No. 5, Ptn 2.....	1820	11
14	KwaZulu-Natal Land Administration and Immovable Asset Management Act (2/2014): Farm 15845, Alfred Native Location, No 5 PTN 2 .....	1820	12

**PROVINCIAL NOTICES • PROVINSIALE KENNISGEWINGS**

43	Local Government: Municipal Structures Act (117/1998): By-election in Ward 7 of the Uphongolo Municipality 1820.....	1820	12
43	Wet op Plaaslike Regering: Munisipale Strukture (117/1998): Tussenverkiesing in Wyk 7 van die Uphongolo Munisipaliteit.....	1820	13
44	National Road Traffic Act (93/1996): Appointment of a New Registering Authority.....	1820	13
44	Nasionale Padverkeerswet (93/1996): Aanstelling van Nuwe Registrasie-owerheid .....	1820	14
19	Road Carrier Permits: KwaZulu-Natal .....	1820	15
20	Road Carrier Permits: KwaZulu-Natal .....	1820	17
21	Road Carrier Permits: KwaZulu-Natal .....	1820	21
22	Road Carrier Permits: KwaZulu-Natal .....	1820	22
23	Road Carrier Permits: KwaZulu-Natal .....	1820	26

**MUNICIPAL NOTICES • MUNISIPALE KENNISGEWINGS**

41	Municipal Property Rates Act (6/2004): To all property owners: Extension of deadline for submission of objections to the General Valuation Roll-2017 .....	1820	378
----	--	------	-----

# Closing times for **ORDINARY WEEKLY** 2017

## KWAZULU-NATAL PROVINCIAL GAZETTE

*The closing time is **15:00** sharp on the following days:*

- **28 December**, Wednesday, for the issue of Thursday **05 January 2017**
- **05 January**, Thursday, for the issue of Thursday **12 January 2017**
- **12 January**, Thursday, for the issue of Thursday **19 January 2017**
- **19 January**, Thursday, for the issue of Thursday **26 January 2017**
- **26 January**, Thursday, for the issue of Thursday **02 February 2017**
- **02 February**, Thursday, for the issue of Thursday **09 February 2017**
- **09 February**, Thursday, for the issue of Thursday **16 February 2017**
- **16 February**, Thursday, for the issue of Thursday **23 February 2017**
- **23 February**, Thursday, for the issue of Thursday **02 March 2017**
- **02 March**, Thursday, for the issue of Thursday **09 March 2017**
- **09 March**, Thursday, for the issue of Thursday **16 March 2017**
- **15 March**, Wednesday, for the issue of Thursday **23 March 2017**
- **23 March**, Thursday, for the issue of Thursday **30 March 2017**
- **30 March**, Thursday, for the issue of Thursday **06 April 2017**
- **06 April**, Thursday, for the issue of Thursday **13 April 2017**
- **11 April**, Tuesday, for the issue of Thursday **20 April 2017**
- **20 April**, Thursday, for the issue of Thursday **27 April 2017**
- **25 April**, Tuesday, for the issue of Thursday **04 May 2017**
- **04 May**, Thursday, for the issue of Thursday **11 May 2017**
- **11 May**, Thursday, for the issue of Thursday **18 May 2017**
- **18 May**, Thursday, for the issue of Thursday **25 May 2017**
- **25 May**, Thursday, for the issue of Thursday **01 June 2017**
- **01 June**, Thursday, for the issue of Thursday **08 June 2017**
- **08 June**, Thursday, for the issue of Thursday **15 June 2017**
- **14 June**, Wednesday, for the issue of Thursday **22 June 2017**
- **22 June**, Thursday, for the issue of Thursday **29 June 2017**
- **29 June**, Thursday, for the issue of Thursday **06 July 2017**
- **06 July**, Thursday, for the issue of Thursday **13 July 2017**
- **13 July**, Thursday, for the issue of Thursday **20 July 2017**
- **20 July**, Thursday, for the issue of Thursday **27 July 2017**
- **27 July**, Thursday, for the issue of Thursday **03 August 2017**
- **02 August**, Wednesday, for the issue of Thursday **10 August 2017**
- **10 August**, Thursday, for the issue of Thursday **17 August 2017**
- **17 August**, Thursday, for the issue of Thursday **24 August 2017**
- **24 August**, Thursday, for the issue of Thursday **31 August 2017**
- **31 August**, Thursday, for the issue of Thursday **07 September 2017**
- **07 September**, Thursday, for the issue of Thursday **14 September 2017**
- **14 September**, Thursday, for the issue of Thursday **21 September 2017**
- **20 September**, Wednesday, for the issue of Thursday **28 September 2017**
- **28 September**, Thursday, for the issue of Thursday **05 October 2017**
- **05 October**, Thursday, for the issue of Thursday **12 October 2017**
- **12 October**, Thursday, for the issue of Thursday **19 October 2017**
- **19 October**, Thursday, for the issue of Thursday **26 October 2017**
- **26 October**, Thursday, for the issue of Thursday **02 November 2017**
- **02 November**, Thursday, for the issue of Thursday **09 November 2017**
- **09 November**, Thursday, for the issue of Thursday **16 November 2017**
- **16 November**, Thursday, for the issue of Thursday **23 November 2017**
- **23 November**, Thursday, for the issue of Thursday **30 November 2017**
- **30 November**, Thursday, for the issue of Thursday **07 December 2017**
- **07 December**, Thursday, for the issue of Thursday **14 December 2017**
- **14 December**, Thursday, for the issue of Thursday **21 December 2017**
- **19 December**, Tuesday, for the issue of Thursday **28 December 2017**

## LIST OF TARIFF RATES FOR PUBLICATION OF NOTICES

**COMMENCEMENT: 1 APRIL 2016**

### NATIONAL AND PROVINCIAL

Notice sizes for National, Provincial & Tender gazettes 1/4, 2/4, 3/4, 4/4 per page. Notices submitted will be charged at R1000 per full page, pro-rated based on the above categories.

Pricing for National, Provincial - Variable Priced Notices		
Notice Type	Page Space	New Price (R)
Ordinary National, Provincial	1/4 - Quarter Page	250.00
Ordinary National, Provincial	2/4 - Half Page	500.00
Ordinary National, Provincial	3/4 - Three Quarter Page	750.00
Ordinary National, Provincial	4/4 - Full Page	1000.00

### EXTRA-ORDINARY

All Extra-ordinary National and Provincial gazette notices are non-standard notices and attract a variable price based on the number of pages submitted.

The pricing structure for National and Provincial notices which are submitted as **Extra ordinary submissions** will be charged at **R3000** per page.

## GOVERNMENT PRINTING WORKS - BUSINESS RULES

The **Government Printing Works (GPW)** has established rules for submitting notices in line with its electronic notice processing system, which requires the use of electronic *Adobe Forms*. Please ensure that you adhere to these guidelines when completing and submitting your notice submission.

### CLOSING TIMES FOR ACCEPTANCE OF NOTICES

1. The *Government Gazette* and *Government Tender Bulletin* are weekly publications that are published on Fridays and the closing time for the acceptance of notices is strictly applied according to the scheduled time for each gazette.
2. Please refer to the Submission Notice Deadline schedule in the table below. This schedule is also published online on the Government Printing works website [www.gpwonline.co.za](http://www.gpwonline.co.za)

All re-submissions will be subject to the standard cut-off times.

**All notices received after the closing time will be rejected.**

Government Gazette Type	Publication Frequency	Publication Date	Submission Deadline	Cancellations Deadline
National Gazette	Weekly	Friday	Friday 15h00 for next Friday	Tuesday, 12h00 - 3 days prior to publication
Regulation Gazette	Weekly	Friday	Friday 15h00, to be published the following Friday	Tuesday, 12h00 - 3 days prior to publication
Petrol Price Gazette	As required	First Wednesday of the month	One week before publication	3 days prior to publication
Road Carrier Permits	Weekly	Friday	Thursday 15h00, to be published the following Friday	3 days prior to publication
Unclaimed Monies (justice, labour or lawyers)	January / As required 2 per year	Any	15 January / As required	3 days prior to publication
Parliament (acts, white paper, green paper)	As required	Any		3 days prior to publication
Manuals	As required	Any	None	None
State of Budget (National Treasury)	Monthly	Any	7 days prior to publication	3 days prior to publication
Legal Gazettes A, B and C	Weekly	Friday	One week before publication	Tuesday, 12h00 - 3 days prior to publication
Tender Bulletin	Weekly	Friday	Friday 15h00 for next Friday	Tuesday, 12h00 - 3 days prior to publication
Gauteng	Weekly	Wednesday	Two weeks before publication	3 days after submission deadline
Eastern Cape	Weekly	Monday	One week before publication	3 days prior to publication
Northern Cape	Weekly	Monday	One week before publication	3 days prior to publication
North West	Weekly	Tuesday	One week before publication	3 days prior to publication
KwaZulu-Natal	Weekly	Thursday	One week before publication	3 days prior to publication
Limpopo	Weekly	Friday	One week before publication	3 days prior to publication
Mpumalanga	Weekly	Friday	One week before publication	3 days prior to publication
Gauteng Liquor License Gazette	Monthly	Wednesday before the First Friday of the month	Two weeks before publication	3 days after submission deadline
Northern Cape Liquor License Gazette	Monthly	First Friday of the month	Two weeks before publication	3 days after submission deadline
National Liquor License Gazette	Monthly	First Friday of the month	Two weeks before publication	3 days after submission deadline
Mpumalanga Liquor License Gazette	2 per month	Second & Fourth Friday	One week before	3 days prior to publication

## GOVERNMENT PRINTING WORKS - BUSINESS RULES

### EXTRAORDINARY GAZETTES

3. *Extraordinary Gazettes* can have only one publication date. If multiple publications of an *Extraordinary Gazette* are required, a separate Z95/Z95Prov *Adobe* Forms for each publication date must be submitted.

### NOTICE SUBMISSION PROCESS

4. Download the latest *Adobe* form, for the relevant notice to be placed, from the **Government Printing Works** website [www.gpwonline.co.za](http://www.gpwonline.co.za).
5. The *Adobe* form needs to be completed electronically using *Adobe Acrobat / Acrobat Reader*. Only electronically completed *Adobe* forms will be accepted. No printed, handwritten and/or scanned *Adobe* forms will be accepted.
6. The completed electronic *Adobe* form has to be submitted via email to [submit.egazette@gpw.gov.za](mailto:submit.egazette@gpw.gov.za). The form needs to be submitted in its original electronic *Adobe* format to enable the system to extract the completed information from the form for placement in the publication.
7. Every notice submitted **must** be accompanied by an official **GPW** quotation. This must be obtained from the *eGazette* Contact Centre.
8. Each notice submission should be sent as a single email. The email **must** contain **all documentation relating to a particular notice submission**.
  - 8.1. Each of the following documents must be attached to the email as a separate attachment:
    - 8.1.1. An electronically completed *Adobe* form, specific to the type of notice that is to be placed.
      - 8.1.1.1. For *National Government Gazette* or *Provincial Gazette* notices, the notices must be accompanied by an electronic Z95 or Z95Prov *Adobe* form
      - 8.1.1.2. The notice content (body copy) **MUST** be a separate attachment.
    - 8.1.2. A copy of the official **Government Printing Works** quotation you received for your notice .  
(Please see *Quotation* section below for further details)
    - 8.1.3. A valid and legible Proof of Payment / Purchase Order: **Government Printing Works** account customer must include a copy of their Purchase Order. **Non-Government Printing Works** account customer needs to submit the proof of payment for the notice
    - 8.1.4. Where separate notice content is applicable (Z95, Z95 Prov and TForm 3, it should **also** be attached as a separate attachment. (Please see the *Copy Section* below, for the specifications).
    - 8.1.5. Any additional notice information if applicable.
9. The electronic *Adobe* form will be taken as the primary source for the notice information to be published. Instructions that are on the email body or covering letter that contradicts the notice form content will not be considered. The information submitted on the electronic *Adobe* form will be published as-is.
10. To avoid duplicated publication of the same notice and double billing, Please submit your notice **ONLY ONCE**.
11. Notices brought to **GPW** by "walk-in" customers on electronic media can only be submitted in *Adobe* electronic form format. All "walk-in" customers with notices that are not on electronic *Adobe* forms will be routed to the Contact Centre where they will be assisted to complete the forms in the required format.
12. Should a customer submit a bulk submission of hard copy notices delivered by a messenger on behalf of any organisation e.g. newspaper publisher, the messenger will be referred back to the sender as the submission does not adhere to the submission rules.

**GOVERNMENT PRINTING WORKS - BUSINESS RULES****QUOTATIONS**

13. Quotations are valid until the next tariff change.
  - 13.1. **Take note:** GPW's annual tariff increase takes place on **1 April** therefore any quotations issued, accepted and submitted for publication up to **31 March** will keep the old tariff. For notices to be published from 1 April, a quotation must be obtained from **GPW** with the new tariffs. Where a tariff increase is implemented during the year, **GPW** endeavours to provide customers with 30 days' notice of such changes.
14. Each quotation has a unique number.
15. Form Content notices must be emailed to the *eGazette* Contact Centre for a quotation.
  - 15.1. The *Adobe* form supplied is uploaded by the Contact Centre Agent and the system automatically calculates the cost of your notice based on the layout/format of the content supplied.
  - 15.2. It is critical that these *Adobe* Forms are completed correctly and adhere to the guidelines as stipulated by **GPW**.
16. **APPLICABLE ONLY TO GPW ACCOUNT HOLDERS:**
  - 16.1. **GPW** Account Customers must provide a valid **GPW** account number to obtain a quotation.
  - 16.2. Accounts for **GPW** account customers **must** be active with sufficient credit to transact with **GPW** to submit notices.
    - 16.2.1. If you are unsure about or need to resolve the status of your account, please contact the **GPW** Finance Department prior to submitting your notices. (If the account status is not resolved prior to submission of your notice, the notice will be failed during the process).
17. **APPLICABLE ONLY TO CASH CUSTOMERS:**
  - 17.1. Cash customers doing **bulk payments** must use a **single email address** in order to use the **same proof of payment** for submitting multiple notices.
18. The responsibility lies with you, the customer, to ensure that the payment made for your notice(s) to be published is sufficient to cover the cost of the notice(s).
19. Each quotation will be associated with one proof of payment / purchase order / cash receipt.
  - 19.1. This means that **the quotation number can only be used once to make a payment.**



**GOVERNMENT PRINTING WORKS - BUSINESS RULES****COPY (SEPARATE NOTICE CONTENT DOCUMENT)**

20. Where the copy is part of a separate attachment document for Z95, Z95Prov and TForm03

- 20.1. Copy of notices must be supplied in a separate document and may not constitute part of any covering letter, purchase order, proof of payment or other attached documents.

The content document should contain only one notice. (You may include the different translations of the same notice in the same document).

- 20.2. The notice should be set on an A4 page, with margins and fonts set as follows:

Page size = A4 Portrait with page margins: Top = 40mm, LH/RH = 16mm, Bottom = 40mm;  
Use font size: Arial or Helvetica 10pt with 11pt line spacing;

Page size = A4 Landscape with page margins: Top = 16mm, LH/RH = 40mm, Bottom = 16mm;  
Use font size: Arial or Helvetica 10pt with 11pt line spacing;

**CANCELLATIONS**

21. Cancellation of notice submissions are accepted by **GPW** according to the deadlines stated in the table above in point 2. Non-compliance to these deadlines will result in your request being failed. Please pay special attention to the different deadlines for each gazette. Please note that any notices cancelled after the cancellation deadline will be published and charged at full cost.
22. Requests for cancellation must be sent by the original sender of the notice and must accompanied by the relevant notice reference number (N-) in the email body.

**AMENDMENTS TO NOTICES**

23. With effect from 01 October 2015, **GPW** will not longer accept amendments to notices. The cancellation process will need to be followed according to the deadline and a new notice submitted thereafter for the next available publication date.

**REJECTIONS**

24. All notices not meeting the submission rules will be rejected to the customer to be corrected and resubmitted. Assistance will be available through the Contact Centre should help be required when completing the forms. (012-748 6200 or email [info.egazette@gpw.gov.za](mailto:info.egazette@gpw.gov.za)). Reasons for rejections include the following:
- 24.1. Incorrectly completed forms and notices submitted in the wrong format, will be rejected.
- 24.2. Any notice submissions not on the correct *Adobe* electronic form, will be rejected.
- 24.3. Any notice submissions not accompanied by the proof of payment / purchase order will be rejected and the notice will not be processed.
- 24.4. Any submissions or re-submissions that miss the submission cut-off times will be rejected to the customer. The Notice needs to be re-submitted with a new publication date.



**GOVERNMENT PRINTING WORKS - BUSINESS RULES****APPROVAL OF NOTICES**

25. Any notices other than legal notices are subject to the approval of the Government Printer, who may refuse acceptance or further publication of any notice.
26. No amendments will be accepted in respect to separate notice content that was sent with a Z95 or Z95Prov notice submissions. The copy of notice in layout format (previously known as proof-out) is only provided where requested, for Advertiser to see the notice in final Gazette layout. Should they find that the information submitted was incorrect, they should request for a notice cancellation and resubmit the corrected notice, subject to standard submission deadlines. The cancellation is also subject to the stages in the publishing process, i.e. If cancellation is received when production (printing process) has commenced, then the notice cannot be cancelled.

**GOVERNMENT PRINTER INDEMNIFIED AGAINST LIABILITY**

27. The Government Printer will assume no liability in respect of—
  - 27.1. any delay in the publication of a notice or publication of such notice on any date other than that stipulated by the advertiser;
  - 27.2. erroneous classification of a notice, or the placement of such notice in any section or under any heading other than the section or heading stipulated by the advertiser;
  - 27.3. any editing, revision, omission, typographical errors or errors resulting from faint or indistinct copy.

**LIABILITY OF ADVERTISER**

28. Advertisers will be held liable for any compensation and costs arising from any action which may be instituted against the Government Printer in consequence of the publication of any notice.

**CUSTOMER INQUIRIES**

Many of our customers request immediate feedback/confirmation of notice placement in the gazette from our Contact Centre once they have submitted their notice – While **GPW** deems it one of their highest priorities and responsibilities to provide customers with this requested feedback and the best service at all times, we are only able to do so once we have started processing your notice submission.

**GPW** has a 2-working day turnaround time for processing notices received according to the business rules and deadline submissions.

Please keep this in mind when making inquiries about your notice submission at the Contact Centre.

29. Requests for information, quotations and inquiries must be sent to the Contact Centre ONLY.
30. Requests for Quotations (RFQs) should be received by the Contact Centre at least **2 working days** before the submission deadline for that specific publication.

## GOVERNMENT PRINTING WORKS - BUSINESS RULES

### PAYMENT OF COST

31. The Request for Quotation for placement of the notice should be sent to the Gazette Contact Centre as indicated above, prior to submission of notice for advertising.
32. Payment should then be made, or Purchase Order prepared based on the received quotation, prior to the submission of the notice for advertising as these documents i.e. proof of payment or Purchase order will be required as part of the notice submission, as indicated earlier.
33. Every proof of payment must have a valid **GPW** quotation number as a reference on the proof of payment document.
34. Where there is any doubt about the cost of publication of a notice, and in the case of copy, an enquiry, accompanied by the relevant copy, should be addressed to the Gazette Contact Centre, **Government Printing Works**, Private Bag X85, Pretoria, 0001 email: [info.egazette@gpw.gov.za](mailto:info.egazette@gpw.gov.za) before publication.
35. Overpayment resulting from miscalculation on the part of the advertiser of the cost of publication of a notice will not be refunded, unless the advertiser furnishes adequate reasons why such miscalculation occurred. In the event of underpayments, the difference will be recovered from the advertiser, and future notice(s) will not be published until such time as the full cost of such publication has been duly paid in cash or electronic funds transfer into the **Government Printing Works** banking account.
36. In the event of a notice being cancelled, a refund will be made only if no cost regarding the placing of the notice has been incurred by the **Government Printing Works**.
37. The **Government Printing Works** reserves the right to levy an additional charge in cases where notices, the cost of which has been calculated in accordance with the List of Fixed Tariff Rates, are subsequently found to be excessively lengthy or to contain overmuch or complicated tabulation.

### PROOF OF PUBLICATION

38. Copies of any of the *Government Gazette* or *Provincial Gazette* can be downloaded from the **Government Printing Works** website [www.gpwonline.co.za](http://www.gpwonline.co.za) free of charge, should a proof of publication be required.
39. Printed copies may be ordered from the Publications department at the ruling price. The **Government Printing Works** will assume no liability for any failure to post or for any delay in despatching of such *Government Gazette(s)*.

## GOVERNMENT PRINTING WORKS CONTACT INFORMATION

#### Physical Address:

**Government Printing Works**  
149 Bosman Street  
Pretoria

#### Postal Address:

Private Bag X85  
Pretoria  
0001

#### GPW Banking Details:

**Bank:** ABSA Bosman Street  
**Account No.:** 405 7114 016  
**Branch Code:** 632-005

**For Gazette and Notice submissions:** Gazette Submissions:

**For queries and quotations, contact:** Gazette Contact Centre:

**E-mail:** [submit.egazette@gpw.gov.za](mailto:submit.egazette@gpw.gov.za)

**E-mail:** [info.egazette@gpw.gov.za](mailto:info.egazette@gpw.gov.za)

**Tel:** 012-748 6200

**Contact person for subscribers:** Mrs M. Toka:

**E-mail:** [subscriptions@gpw.gov.za](mailto:subscriptions@gpw.gov.za)

**Tel:** 012-748-6066 / 6060 / 6058

**Fax:** 012-323-9574

---

## GENERAL NOTICES • ALGEMENE KENNISGEWINGS

---

### NOTICE 12 OF 2017

#### KWAZULU-NATAL LAND ADMINISTRATION AND IMMOVABLE ASSET MANAGEMENT ACT, 2014 (ACT No. 2 OF 2014)

#### NOTICE IN TERMS OF SECTION 5(3) OF KWAZULU-NATAL LAND AND ADMINISTRATION AND IMMOVABLE ASSET MANAGEMENT ACT, 2014 (ACT No. 2 of 2014)

In terms of Section 5 of the KwaZulu-Natal Land Administration and Immovable Asset Management Act, 2014 (Act No. 2 of 2014), I Mr. RR Pillay, Member of the Executive Council for Human Settlements and Public Works of the KwaZulu-Natal Provincial Government hereby give notice for intention of the letting of the under mentioned Provincial State Property through open bid process for the period of three (03) years.

- |                          |   |
|--------------------------|---|
| 1. Property description  | : Erf 381 Pleassislaer                                      |
| 2. Street Address        | : Moses Mabhida Road, Edendale                              |
| 3. Extent                | : 63m <sup>2</sup> plus a seating area of 123m <sup>2</sup> |
| 4. Tittle Deed           | : T 61391/ 2005   |
| 5. Applicable conditions | : Tuckshop Facility   |
| 6. Current Zoning        | : Government  |

Written representations in regard to the proposed disposal of a right can be made, within thirty (30) days of the publication of this notice to the Head: Public Works (KwaZulu-Natal) at the address hereunder for my consideration.

#### Contact details

Head: Public Works  
Private Bag X9041  
Pietermaritzburg  
3200

Telephonic Enquiries: Mrs. L. Vezi  
Tel No: (033) 897 1333  
Fax No: (033) 897 1399

### NOTICE 13 OF 2017

#### KWAZULU-NATAL LAND ADMINISTRATION AND IMMOVABLE ASSET MANAGEMENT ACT, 2014 (ACT No. 2 OF 2014)

#### NOTICE IN TERMS OF SECTION 5(3) OF KWAZULU-NATAL LAND AND ADMINISTRATION AND IMMOVABLE ASSET MANAGEMENT ACT, 2014 (ACT No. 2 of 2014)

In terms of Section 5 of the KwaZulu-Natal Land Administration and Immovable Asset Management Act, 2014 (Act No. 2 of 2014), I Mr. RR Pillay, Member of the Executive Council for Human Settlements and Public Works of the KwaZulu-Natal Provincial Government hereby give notice for intention of the letting of the under mentioned Provincial State Property through open bid process for the period of three (03) years. :-

- |                          |   |
|--------------------------|---|
| 1. Property description  | : Farm 15845 Alfred Native Location, No 5 PTN 2 |
| 2. Street Address        | : N2, Murchison                                 |
| 3. Extent                | : 58.56m <sup>2</sup>                           |
| 4. Tittle Deed           | : T 61391/ 2005                                 |
| 5. Applicable conditions | : Tuckshop Facility                             |
| 6. Current Zoning        | : Government                                    |

Written representations in regard to the proposed disposal of a right can be made, within thirty (30) days of the publication of this notice to the Head: Public Works (KwaZulu-Natal) at the address hereunder for my consideration.

#### Contact details

Head: Public Works  
Private Bag X9041  
Pietermaritzburg  
3200

Telephonic Enquiries: Mrs. L. Vezi  
Tel No: (033) 897 1333  
Fax No: (033) 897 1399

**NOTICE 14 OF 2017****KWAZULU-NATAL LAND ADMINISTRATION AND IMMOVABLE ASSET MANAGEMENT ACT, 2014 (ACT No. 2 OF 2014)****NOTICE IN TERMS OF SECTION 5(3) OF KWAZULU-NATAL LAND AND ADMINISTRATION AND IMMOVABLE ASSET MANAGEMENT ACT, 2014 (ACT No. 2 of 2014)**

In terms of Section 5 of the KwaZulu-Natal Land Administration and Immovable Asset Management Act, 2014 (Act No. 2 of 2014), I Mr. RR Pillay, Member of the Executive Council for Human Settlements and Public Works of the KwaZulu-Natal Provincial Government hereby give notice for intention of the letting of the under mentioned Provincial State Property through open bid process for the period of three (03) years. :-

- |                          |   |
|--------------------------|---|
| 1. Property description  | : Farm 15845 Alfred Native Location, No 5 PTN 2 |
| 2. Street Address        | : N2, Murchison                                 |
| 3. Extent                | : 58.56m <sup>2</sup>                           |
| 4. Title Deed            | : T 61391/ 2005                                 |
| 5. Applicable conditions | : Tuckshop Facility                             |
| 6. Current Zoning        | : Government                                    |

Written representations in regard to the proposed disposal of a right can be made, within thirty (30) days of the publication of this notice to the Head: Public Works (KwaZulu-Natal) at the address hereunder for my consideration.

Contact details

Head: Public Works  
Private Bag X9041  
Pietermaritzburg  
3200

Telephonic Enquiries: Mrs. L. Vezi  
Tel No: (033) 897 1333  
Fax No: (033) 897 1399

**PROVINCIAL NOTICES • PROVINSIALE KENNISGEWINGS****PROVINCIAL NOTICE 43 OF 2017****DEPARTMENT OF CO-OPERATIVE GOVERNANCE AND TRADITIONAL AFFAIRS****NOTICE IN TERMS OF SECTION 25(4) OF THE LOCAL GOVERNMENT: MUNICIPAL STRUCTURES ACT, 1998: BY-ELECTION IN WARD 7 OF THE UPHONGOLO MUNICIPALITY**

I, Nomusa Dube-Ncube, Member of the KwaZulu-Natal Executive Council responsible for Local Government and Traditional Affairs, and after consultation with the Electoral Commission, hereby give notice under powers vested in me by section 25(4) of the Local Government: Municipal Structures Act, 1998 (Act No. 117 of 1998), that I have called a by-election in Ward 7 of the uPhongolo Municipality as a result of the vacancy that has occurred in the said Ward, and that I have set 14 June 2017 as the date for the said by-election.

Given under my hand at Durban this 13<sup>th</sup> day of April Two thousand and Seventeen.

**MS N. DUBE-NCUBE, MPL**

Member of the Executive Council of the Province of KwaZulu-Natal  
responsible for local government

**PROVINSIALE KENNISGEWING 43 VAN 2017****DEPARTEMENT VAN SAMEWERKENDE REGERING EN TRADISIONELE SAKE****KENNISGEWING INGEVOLGE ARTIKEL 25(4) VAN DIE WET OP PLAASLIKE REGERING: MUNISIPALE STRUKTURE, 1998: TUSSENVERKIESING IN WYK 7 VAN DIE UPHONGOLO MUNISIPALITEIT**

Ek, Nomusa Dube-Ncube, Lid van die Uitvoerende Raad van KwaZulu-Natal verantwoordelik vir Plaaslike Regering en Tradisionele Sake, na oorlegpleging met die Verkiesingskommissie, gee hiermee kragtens die bevoegdheid aan my verleen deur artikel 25(4) van die Wet op Plaaslike Regering: Munisipale Strukture, 1998 (Wet No. 117 van 1998), kennis dat ek 'n tussenverkiesing geroep het in Wyk 7 van die uPhongolo Munisipaliteit na aanleiding van die vakature wat in die vermeldde wyk ontstaan het, en dat ek 14 Junie 2017 as die datum vir die vermeldde tussenverkiesing vasgestel het.

Gegee onder my Hand te Durban op hierdie 13de dag van April, Tweeduisend-en-seventien.

**MEV N DUBE-NCUBE, LUR**

Lid van die Uitvoerende Raad van die Provinsie van KwaZulu-Natal  
verantwoordelik vir Plaaslike Regering

**UMNYANGO WEZOKUBUSA NGOKUBAMBISANA NEZOMDABU****ISAZISO NGOKWESIGABA 25(4) SOMTHETHO WEZINHLAKA ZOMASIPALA WOHLUMENI BASEKHAYA, 1998: UKHETHO LOKUCHIBIYELA KUWADI 7 KUMASIPALA WASEPHONGOLO**

Mina, Nomusa Dube-Ncube, iLungu loMkhandlu oPhethe KwaZulu-Natali elibhekele ezoHulumeni baseKhaya nezoMdabu, ngemuva kokubonisana neKhomishana yoKhethe, ngalokhu ngikhipha isaziso ngokwamandla engiwanikezwe yisigaba 25(4) soMthetho weziNhlaka zoMasipala woHulumeni baseKhaya, 1998 (uMthetho No. 117 ka 1998), sokuthi kuzoba nokhethe lokuchibiyela kuWadi 7 kuMasipala wasePhongolo ngenxa yokuvula kwesikhala kule Wadi, futhi nginguma umhla zi-14 kuNhlangulana 2017 njengosuku okuyobanjwa ngalo lolu khethe lokuchibiyela.

Sikhishwe ngaphansi kweSandla sami eThekwini ngalolu suku lomhla zi-13 kuMbasa, oNyakeni weziNkulungwane eziMbili neShumi nesiKhombisa.

**NKK. N DUBE-NCUBE**

iLungu loMkhandlu oPhethe esiFundazweni saKwaZulu-Natali  
elibhekele ezoHulumeni baseKhaya

**PROVINCIAL NOTICE 44 OF 2017****DEPARTMENT OF TRANSPORT****NATIONAL ROAD TRAFFIC ACT, 1996 (ACT NO. 93 OF 1996): APPOINTMENT OF A NEW REGISTERING AUTHORITY**

The MEC for Transport: KwaZulu-Natal, has, in terms of Section 3 (1) of the National Road Traffic Act, 1996 (Act No. 93 of 1996), declared Big 5 Hlabisa Municipality as a registering authority, with effect from 01 March 2017.

Lot 808, off Masson Street  
Hlabisa  
3937

**PROVINSIALE KENNISGEWING 44 VAN 2017****DEPARTEMENT VAN VERVOER****NASIONALE PADVERKEERSWET, 1996 (WET NO. 93 VAN 1996):  
AANSTELLING VAN NUWE REGISTRASIE-OWERHEID**

Die LUR van Vervoer: KwaZulu-Natal, het ingevolge artikel 3(1) van die Nasionale Padverkeerswet, 1996 (Wet No. 93 van 1996), die Big 5 Hlabisa Munisipaliteit as registrasie-owerheid verklaar, met ingang van 01 Maart 2017.

Lot 808, off Masson Street  
Hlabisa  
3937

**UMNYANGO WEZOKUTHUTHA****UMTHETHO WOKUHAMBA KWEZIMOTO EMGWAQENI, 1996 (UMTHETHO NO.  
93 KA 1996): UKUQOKWA KWESIKHUNGO SOKUBHALISA ESISHA**

ILungu loMkhandlu oPhethe elibhekele ezokuThutha KwaZulu-Natali, ngokwesigaba 3(1) soMthetho KaZwelonke wokuHamba kweziMoto eMgwaqeni, 1996 (uMthetho No. 93 ka 1996), umemezela uMasipala wase-Big 5 Hlabisa njengesikhungo sokuBhalisa iziMoto, kusukela ngosuku lu-1 kuNdasa 2017.

Lot 808, off Masson Street  
Hlabisa  
3937

1.DONE

2.ASSOCIATIONNAME: BAMBANANI TAXI ASSOCIATION

3.ADDRESS: PO BOX 1687

MARGATE

4275

NO	APPLICANT	IDENTITY NO.	APPLICATION NO.	OPERATING LICENSE NO
1	AM MZEMELU	6201135432084	APP0041308	LGKZN1003000268/1
2	AL MPISANE	5007135269082	APP0041729	LKNKZN0153867
3	AL MPISANE	5007135269082	APP0041731	LGKZN1003000156/1
4	AL MPISANE	5007135269082	APP0041734	LKNKZN0153810
5	AL MPISANE	5007135269082	APP0041732	LKNKZN0153811

### 3.1. BHAMBANANA TO MKUZE

FROM BHAMBANANA TAXI RANK TO MKUZE TURN LEFT INTO P522/1 MABHONoyINI PICK AND DROP TO JOZINI PICK AND DROP, NKONKONI TURN LEFT INTO N2 AND TURNS LEFT TO MKUZE TAXI RANK RETURNING BACK USING THE SAME ROUTE WITH PASSENGERS

### 3.2. BHAMBANANA TO MANYISENI

FROM BHAMBANANA TAXI RANK TO MKUZE TURN LEFT INTO P522/1 MABHONoyINI PICK AND DROP TO JOZINI PICK AND DROP, NKONKONI TURN LEFT INTO N2 AND TURN LEFT TO MKUZE TAXI RANK RETURNING BACK USING THE SAME ROUTE WITH PASSENGERS.

### 3.3. BHAMBANANA TO JOZINI

FROM BHAMBANANA TAXI RANK TURN LEFT INTO P522/1 STRAIGHT AT MABHANoyINI PICK AND DROP, MSIYANE PICK AND DROP TURN RIGHT UP TO JOZINI TAXI RANK AND RETURN BACK USING THE SAME ROUTE WITH PASSENGERS.

### 3.4 BHAMBANANI TO INGWAVUMA

FROM BHAMBANANA TAXI RANK TURN RIGHT INTO P522/1, TURN LEFT P443 STRAIGHT PASS INGWAVUMA BRIDGE NTAMBAYENGWE, PASS QHATHA PICK AND DROP UP TO INGWAVUMA TAXI RANK

### 3.5 BHAMBANANI TO NDUMO

FROM BHAMBANANA TAXI RANK TURN RIGHT INTO P522/1, TURN RIGHT INTO P522/2 PASS MAKWAKWA PICK AND DROP TURN LEFT INTO P435 MAKHASINI PICK AND DROP STRAIGHT UP TO NDUMO TAXI RANK

### 3.6 BHAMBANANI TO NGWANASE

FROM BHAMBANANA TAXI RANK TURN RIGHT INTO P522/1, TURN RIGHT INTO P522/2 PASS MAKWAKWA PICK AND DROP, PASS SKHEMELELE PICK AND DROP, PASS PHELANDABA PICK AND DROP, EZAMGOMENI ROAD PASS CIRCLE JOIN R22 STRAIGHT UP TO KWANGWANASE TAXI RANK AND RETURN BACK WITH PASSENGERS USING THE SAME ROUTE.

### 3.7 BHAMBANANA TO GWALIWENI

FROM BHAMBANANA TAXI RANK TURN RIGHT INTO P522/1, TURN LEFT INTO P443 PICK AND DROP TURN LEFT INTO D1837 PICK AND DROP PROCEED STRAIGHT TO GWALIWENI TAXI RANK AND RETURN BACK USING THE SAME ROUTE.



**3.8 BHAMBANANA TO ECUHLEHLENI**

FROM BHAMBANANA TAXI RANK TURN RIGHT INTO P522/1, TURN LEFT INTO P443 PASS BRIDGE PICK AND DROP TURN RIGHT INTO D1840 NONJINJIKAZI PICK AND DROP PASS MBANDLENI PICK AND DROP, MANYISENI D1842 TURN RIGHT INTO D1884 PROCEED TO ECUHLEHLENI DROP OFF AND PICK UP AND RETURN BACK WITH PASSENGERS USING THE SAME ROUTE.

**3.9 BHAMBANANA TO JOZINI MALL**

FROM BHAMBANANA TAXI RANK TURN LEFT INTO P522/1 PASS JOZINI, TURN LEFT INTO P449 UP TO JOZINI MALL TAXI RANK AND RETURN BACK USING THE SAME ROUTE WITH PASSENGERS PICK AND DROP

**3.10 BHAMBANANA TO MSIYANE**

FROM BHAMBANANA TAXI RANK TURN RIGHT INTO P522/1, TURN LEFT INTO P443 PASS INGWAUVUMA BRIDGE, TURN LEFT INTO D850 NYAMANE PICK AND DROP PASS NYAMANE, PASS THEMBELIHLE PICK AND DROP PROCEED STRAIGHT UP TO MSIYANE TAXI RANK AND RETURN BACK WITH PASSENGER USING THE SAME ROUTE.

**3.11 BHAMBANANA TO KWASHUKELA**

FROM BHAMBANANA TAXI RANK TURN LEFT INTO D2038 PROCEED STRAIGHT UP TO SHUKELA TAXI RANK PICK AND DROP AND RETURN BACK USING THE SAME ROUTE WITH PASSENGERS.

**3.12 BHAMBANANA TO SHEMULA**

FROM BHAMBANANA TAXI RANK TURN LEFT INTO P522/ THEN TURN LEFT INTO D2037 PICK AND DROP TURN RIGHT INTO D1836 PASS KWAMBUZI PICK AND DROP, PASS MZIYENI STRAIGHT UP TO SHEMULA TAXI RANK AND RETURN WITH PASSENGERS USING THE SAME ROUTE.

**3.13 BHAMBANANA TO DURBAN**

FROM BHAMBANANA TAXI RANK TURN LEFT TO P22/1 PASS JOZINI, PASS NKONKONI TURN TO N2 PASS HLUHLUWE, PASS MTUBATUBA PASS EMPANGENI, PASS TONGAAT, PASS BALLITO, THEN LEFT TO R102 STRAIGHT INTO YMCA TAXI RANK AND RETURN BACK USING THE SAME ROUTE WITH PASSENGERS.

**3.14 BHAMBANANA TO MTUBATUBA**

FROM BHAMBANANA TAXI RANK TURN LEFT TO P522/1 PASS JOZINI, PASS NKONKONI TURN LEFT INTO N2 PASS HLUHLUWE PASS MTUBATUBA AND TURN LEFT TO R618 SUNROSH ROAD WITH PASSENGERS.

**3.15 BHAMBANANA TO EMPANGENI**

FROM BHAMBANANA TAXI RANK TURN LEFT TO P522/1 PASS JOZINI, PASS NKONKONI TURN LEFT TO N2 PASS HLUHLUWE, PASS MTUBATUBA AND TURN LEFT TO R102 TURN RIGHT TO EMPANGENI TAXI RANK (BOXER) DROP OFF AND RETURN BACK USING THE SAME ROUTE WITH PASSENGERS.

**3.16 BHAMBANANA TO PONGOLA**

FROM BHAMBANANA TAXI RANK TURN LEFT TO P522/1 PASS JOZINI, PASS NKONKONI TURN RIGHT TO PONGOLA AND RETURN BACK USING THE SAME ROUTE WITH PASSENGERS.

**3.17 BHAMBANANA TO JOHANNESBURG**

FROM BHAMBANANA TAXI RANK TURN LEFT INTO P522/1 PASS NKONKONI TURN RIGHT TO N2 PASS PONGOLA PASS PIET RETIEF, THEN TURN RIGHT INTO N17 PASS ERMELO PASS TRICHARD PASS BETHAL N17 PASS KING ROSE, TURN LEFT INTO N17 JOHANNESBURG TURN LEFT INTO N17 FOUR WAY SHOP OF PORTSHEPSTOOM ROAD AND RANDFONTEIN TURN RIGHT INTO RANDFONTEIN ROAD TURN LEFT TO GREATER WESTERN AREA RETURN BACK USING THE SAME ROUTE WITH PASSENGERS

1.DONE

2.ASSOCIATIONNAME: BULWER AND DONNYBROOK TA

3.ADDRESS: PO BOX 115

BULWER

3244

NO	APPLICANT	IDENTITY NO.	APPLICATION NO.	OPERATING LICENSE NO
1.	SM MAPHANGA	6206285673080	APP0038679	LGKZN0503000020/1
2.	B DLAMINI	6409105262080	APP0038681	LGKNZ0503000009/3
3.	QW NGCOBO	5211105345084	APP0038748	LGKZN0503000077/1
4.	MV SOSIBO	7507235353080	APP0042394	LGKZN0503000004/2
5.	TE MDLADLA	7502135332086	APP0042396	LGKZN0503000242/1
6.	M MYENDE	5122115196089	APP0038677	LKNKZN0115535
7.	B MAZEKA	4306045240089	APP0038676	LKNKZN0111774
8.	B MAZEKA	4306045240089	APP0038675	LKNKZN0111784
9.	B DLAMINI	6409105262080	APP0038674	LGKZN0503000043/1
10.	TI MPAHANGA	4306160310089	APP0039104	LKNKZN0115859
11.	TE MDLADLA	7502135332086	APP0039102	LKNKZN0123125
12.	SE DLAMINI	5001075440084	APP0038682	LGKZN0503000001/1
13.	SM MAPHANGA	6206285673080	APP0038673	LKNKZN0111773
14.				

### 3.12 DONNYBROOK TO PIETERMARITZBURG

FROM APPROVED TAXI RANK IN DONNYBROOK, TURN RIGHT JOIN D731 AND TURN LEFT INTO R612 PROCEED AND TURN RIGHT INTO R617, PASSING BULWER AND BOSTON, TURN RIGHT INTO MR7 (EDENDALE ROAD) JOIN MOSES MABHIDA ROAD, TURN RIGHT INTO LANGALIBALELE STREET DROP OFF TURN LEFT INTO RETIEF STREET DROP OFF AND TURN LEFT INTO PIETERMARITZ STREET PROCEED TO HAVELOCK AND PINE STREET TAXI RANK AND RETURN BACK USING THE SAME ROUTE.

### 3.13 DONNYBROOK (CENTOCOW MISSION) TO PIETERMARITZBURG

FROM CENTOCOW MISSION TURN LEFT JOIN D429, TURN LEFT JOIN D429 AND TURN LEFT INTO D422, PROCEED AND TURN RIGHT INTO R617 PASSING BULWER, BOSTON AND TURN RIGHT INTO MR7 (EDENDALE ROAD) JOIN MOSES MABHIDA AND RIGHT INTO LANGALIBALELE DROP OFF ALONG THE ROUTE THEN TURN LEFT TO RETIEF DROP OFF, AND LEFT INTO PIETERMARITZ STREET PROCEED INTO HAVELOCK AND PINE STREET TAXI RANK AND RETURN BACK USING THE SAME ROUTE.

### 3.14 BULWER TO DURBAN

FROM BULWER TAXI RANK TURN RIGHT JOIN R617 PASSING BOSTON, TURN RIGHT INTO MR7(EDENDALE ROAD TURN RIGHT INTO ARCHIE GUMRDE GLADYE MANZI (MURRAY ROAD), C.B DOWNS, MARKET, N3, MARKET ROAD CB DOWNS, GLADYS MANZI (MURRAY), ARCHIE GUMEDE MOSES MABHIDA, EDENDALE, MR7, TURN LEFT INTO R617 PASSING BOSTON TO DESTINATION AT BULWER TAXI RANK.

### 3.15 BULWER TO HLANGANANI

FROM BULWER TAXI RANK TURN RIGHT JOIN R617 PICK AND DROP ALONG THE ROUTE, TURN RIGHT INTO ZM204, PICK AND DROP, PROCEED INTO HLANGANANI TAXI RANK AND RETURN BACK USING THE SAME ROUTE.

**3.16 BULWER TO MANGWANENI**

FROM BULWER TAXI RANK TURN RIGHT INTO R617, PICK AND DROP ALONG THE ROUTE, TURN LEFT INTO D1220 PICK AND DROP ALONG THE ROUTE INTO MANGWANENI AND RETURN BACK USING THE SAME ROUTE.

**3.17 BULWER TO STOFELTON**

FROM BULWER TAXI RANK TURN RIGHT INTO R617, TURN LEFT INTO P128, PROCEED WITH PICK AND DROP ALONG THE ROUTE, PASSING SOLOKHLO RIVER, PICK AND DROP TO THE DESTINATION OF STOFEL AND RETURN BACK USING THE SAME ROUTE.

**3.18 BULWER TO IXOPO**

FROM BULWER TAXI RANK TURN LEFT INTO R167, PASSING PHOLELA SCHOOL TURN LEFT INTO R612 PICK AND DROP ALONG THE ROUTE, TURN RIGHT INTO D731, (DONNYBROOK) PICK AND DROP, TURN RIGHT INTO R612 PICK AND DROP, FROM GEN MAIZE SCHOOL NO PICKING OF PASSENGERS DROP OFF ONLY, THEN TURN INTO MARGARET STREET DROP OFF IN IXOPO AND RETURN BACK WITH PASSENGERS USING THE SAME ROUTE

**3.18 BULWER TO UNDERBERG**

FROM BULWER TAXI RANK, TURN LEFT JOIN R617 PROCEED UNTIL UNDERBERG, TURN RIGHT INTO UNDERBERG TAXI RANK DROP OFF AND RETURN BACK WITH PASSENGERS USING THE SAME ROUTE.

**3.19 DONNYBROOK TO CREIGHTON**

FROM DONNYBROOK TAXI RANK TURN LEFT INTO D731 TURN RIGHT INTO R612 PICK AND DROP ALONG THE ROAD, TURN RIGHT INTO P246, PICK AND DROP ALONG THE SCHOOL, P8-3, INTO D429 PICK AND DROP ALONG THE ROAD UP TO CREIGHTON TAXI RANK

**3.20 BULWER 'CENTOCOW' TO IXOPO**

FROM CENTOCOW MISSION JOIN P429, TURN RIGHT INTO P8-3 PICK AND DROP ALONG THE ROUTE PASSING RIVERSIDE GINYANE SCHOOL, A1819,1821,D1358 PICK AND DROP ALONG THE ROAD, TURN INTO D1202 PICK AND DROP TURN P8-3 TO CREIGHTON PICK AND DROP ALONG THE ROUTE, PROCEED, JOIN P246, TURN RIGHT INTO R612, FROM GLEN MAIZE SCHOOL NO PICKING OF PASSENGERS, TURN LEFT INTO MARGERETT TO THE DESTINATION OF IXOPO TAXI RANK AND RETURN BACK WITH PASSENGERS USING THE SAME ROUTE.

**3.21 DONNYBROOK TO UNDERBERG**

FROM DONNYBROOK TAXI RANK JOIN D713, TURN LEFT JOIN R612 PICK AND DROP ALONG THE ROAD, ZM24, INTO P299, INTO P123 ROADS PICK AND DROP THEN TURN LEFT INTO R617 PROCEED TO UNDERBERG AND TURN RIGHT INTO UNDERBERG TAXI RANK AND RETURN BACK WITH PASSENGERS USING THE SAME ROUTE.

**3.22 BULWER "CENTOCOW" TO DURBAN**

FROM CENTOCOW MISSION AT BULWER JOIN D249 TURN LEFT TO P8-3 PASSING CREIGHTON P246 TURN RIGHT INTO R612 PASSING IXOPO, TURN LEFT JOIN R56, PASSING RICHMOND TURN RIGHT INTO UMLAAS ROAD , N3, M13, CROMTON ROAD, M13 TO N3 STRAIGHT TO DURBAN DROP OFF ALONG THE ROAD TO THE DESTINATION OF ALICE STREET TAXI RANK DROP OFF AND RETURN BACK WITH PASSENGERS USING THE SAME ROUTE. .

**3.23 DONNYBROOK TO IXOPO**

FROM DONNYBROOK TAXI RANK TURN LEFT INTO D731, TURN RIGHT INTO R612 PICK AND DROP ALONG THE ROAD FROM GLEN MAIZE SCHOOL NO PICKING UP OFF PASSENGER, DROP OFF ONLY TURN RIGHT TO MARGARETTE STREET TO THE DESTINATION OF IXOPO TAXI RANK DROP AND RETURN BACK WITH PASSENGERS USING THE SAME ROUTE

**3.24 BULWER TO PIETERMARITZBURG**

FROM BULWER TAXI RANK TURN RIGHT JOIN R617 PASSING BOSTON TURN RIGHT JOIN MR7, EDENDALE ROAD, MOSES MABHIDA, TURN RIGHT INTO LONGMARKET STREET, TURN LEFT INTO RETIEF STREET, TURN LEFT PIETERMARITZBURG STREET DROP OFF TO THE CORNER OF HAVELOCK AND PINE STREET TAXI RANK AND RETURN BACK WITH PASSENGERS USING THE SAME ROUTE

**3.25 DONNYBROOK TO DURBAN**

FROM DONNYBROOK TAXI RANK TURN LEFT JOIN D731, TURN LEFT JOIN R612 PROCEED TURN RIGHT INTO R617 PASSING BULWER, BOSTON, TURN RIGHT JOIN MR7, EDENDALE ROAD TURN RIGHT INTO ARCHIE GUMEDE ROAD, GLADYS MANZI (MURRAY) ROAD, C.B DOWNS, N3, TURN LEFT INTO M13, OLD MAINI ROAD TO PINETOWN, DROP OFF ONLY IN PINETOWN BUS STOP THEN PROCEED TURN INTO CROMTON STREET, M13. JOIN N3 TO ALICE STREET TAXI RANK

**3. ADDITIONAL AUTHORITY****3.1. BULWER TO NKWEZELA**

FROM APPROVED BULWER TAXI RANK JOIN R617, INTO P123 PICK AND DROP ALONG THE ROUTE, TURN LEFT INTO P299, TURN RIGHT INTO R612, TURN LEFT INTO ZM204, PICK AND DROP ALONG THE ROUTE TO THE DESTINATION OF NKWEZELA AND RETURN BACK USING THE SAME ROUTE.

**3.2. BULWER TO MPUMLWANE**

FROM APPROVED BULWER TAXI RANK TURN LEFT, JOIN R617, PASSING PHOLELA SCHOOL PROCEED THEN TURN LEFT INTO D320, TURN LEFT INTO P429, TURN INTO D200 PICK ALONG THE ROUTE AND PROCEED TO THE DESTINATION OF MPUMLWANE, PICKING PASSENGER OF MPUMLWANE AND RETURN BACK USING THE SAME ROUTE.

**3.3 BULWER TO GQULASHE**

FROM APPROVED BULWER TAXI RANK TURN LEFT, JOIN R617, TURN LEFT INTO D3, PICK AND DROP ALONG THE ROUTE TO THE DESTINATION OF GQULASHE, PICK AND DROP AND RETURN BACK USING THE SAME ROUTE.

**3.4. BULWER TO DURBAN(ALTERNATIVE)**

FROM BULWER TAXI RANK TURN RIGHT JOIN R617, PASSING BOSTON, PROCEED TO HOWICK JOIN N3, PASSING MIDLANDS MALL (PIETERMARITZBURG), PROCEED TURN LEFT INTO M13 DROP OFF IN PINETOWN BUS STOP THEN TURN RIGHT IN CROMPTON ROAD, TURN LEFT IN OLD MAIN ROAD STRAIGHT INTO N3, TO THE DESTINATION OF DURBAN IN ALICE STREET, DROP OFF AND PICKING PASSENGERS AND RETURN, TURN RIGHT INTO GREY STREET, TURN RIGHT INTO LEOPARD STREET JOIN N3 PASSING MARIANHILL PLAZA, PROCEED WITH N3, TURN LEFT JOIN R617 IN HOWICK PASSING BOSTON TO THE DESTINATION OF BULWER TAXI RANK AND RETURN BACK WITH PASSENGERS USING THE SAME ROUTE.

**3.5 BULWER TO DEEPPDALE**

FROM BULWER TAXI RANK TURN RIGHT JOIN R617 PICK AND DROP ALONG THE ROUTES, TURN RIGHT INTO THE DESTINATION OF DEEPPDALE, PICK AND DROP AND RETURN BACK USING THE SAME ROUTE WITH PASSENGERS

**3.6 DONNYBROOK TO SANDANEZWE**

FROM APPROVED BULWER TAXI RANK TURN RIGHT TO JOIN D731, TURN RIGHT INTO R612, PICK AND DROP ALONG THE ROUTE, TURN RIGHT INTO D2316 PICK AND DROP PASSING MJILA TO THE DESTINATION OF NOMANDLOVU, DROP OFF AND PICK UP PASSENGERS AND RETURN BACK WITH PASSENGERS USING THE SAME ROUTE.

**3.7 DONNYBROOK TO NOMANDLOVU**

FROM DONNYBROOK TAXI RANK TURN RIGHT JOIN D713 TURN RIGHT INTO R612 PICK AND DROP ALONG THE ROUTE THEN TURN RIGHT INTO D2316, PICK AND DROP PASSING MJILA TO THE DESTINATION OF NOMANDLOVU, DROP AND PICK PASSENGERS AND RETURN BACK USING THE SAME ROUTE.

**3.8 DONNYBROOK TO GQUDENI**

FROM DONNYBROOK TAXI RANK TURN RIGHT JOIN D731, TURN RIGHT R612 PICK AND DROP ALONG THE ROUTE PICK AND DROP INTO ZM204, TURN LEFT INTO P299 INTO P123 TO DESTINATION OF G

THERE IS NO ASSOCIATION OPERATING THIS ROUTE COMING FROM EMPANGENI TO JOZINI AND MASIBAMBISANE TAXI ASSOCIATION IS THE ONLY ASSOCIATION WHO IS OPERATING FROM JOZINI AS A SECOND STARTING POINT TO EMPANGENI BUT THEY OPERATE ILLEGALLY.

**3.9 BULWER TO CENTOCOW**

FROM BULWER TAXI RANK TURN LEFT INTO R617 PICK AND DROP THEN TURN LEFT INTO P422 PICK AND DROP INTO D429 TO DESTINATION OF CENTOCOW MISSION DROP OFF AND PICK UP AND RETURN BACK USING THE SAME ROUTE.

**3.10 BULWER (CENTOCOW) TO UNDERBERG**

FROM MISSION JOIN D429 TURN LEFT INTO D422, PICK AND DROP ALONG THE ROUTE, TURN LEFT INTO R617 TO THE DESTINATION OF UNDERBERG TAXI RANK AND RETURN BACK USING SAME ROUTE.

**3.11 BULWER TO CREIGHTON**

FROM BULWER TAXI RANK TURN LEFT JOIN R612, TURN LEFT INTO R612, TURN LEFT IN R617 PICK AND DROP AT GALA, TARRS VALLEY, TURN LEFT INTO P8-3 TO THE DESTINATION OF CREIGHTON TAXI RANK DROP OFF AND PICKING PASSENGER, THEN RETURN BACK USING THE SAME ROUTE.

**3.12 MADZIKANE TO PIETERMARITZBURG**

FROM MADZIKANE TRIBAL COURT JOIN D1202 JOIN D1358, A1821, A1819 TURN LEFT INTO P8-3 PICK AND DROP ALONG THE ROAD, PASSING CREIGHTON, P246, TURN INTO R612, TURN LEFT INTO R56 PASSING RICHMOND, ALEXANDRA ROAD, COLLEGE ROAD, WEST STREET, TURN RIGHT INTO LONGMARKET, TURN LEFT INTO RETIEF, LEFT INTO PIETERMARITZ UP TO THE DESTINATION OF HAVELOCK AND PINE STREET, DROP OFF AND RETURN BACK WITH PASSENGERS USING THE SAME ROUTE.

3.ADDRESS: PO BOX 145  
UMHLATHUZE  
3890

[illegible]

FROM NDABAYKHE TAXI RANK PASS BESTONE FACTORY STRAIGHT WITH GRAVEL ROAD (UNNAMED)  
TURN RIGHT AND PROCEED WITH R102 TO INIWE, DROP OF AND PICK UP AND RETURN BACK WITH  
R102 INTO CIRCLE THEN TURN LEFT INTO TANNER ROAD DROP AND PROCEED TURN RIGHT PRO  
TURN RIGHT INTO R34 (MAIN ROAD) PROCEED ALONG JOHN ROSS HIGHWAY UNDER N2 BRIDGE,  
PROCEED ALONG AFTER THE ROBOT, TURN RIGHT INTO ALTON, TURN LEFT INTO KRUGER RAND  
DROP AND RETURN BACK USING THE SAME ROUTE

1.DONE

2.ASSOCIATIONNAME: ZAMUKUKHANYA TAXI ASSOCIATION

3.ADDRESS: PO BOX 54333  
MARBURGH

NO	APPLICANT	IDENTITY NO.	APPLICATION NO.	OPERATING LICENSE NO
1.	HM NDWALANE	5602045684089	APP0081611	LGKZN1003000339/1
2.	GT MALISHE	5804265782086	APP0081616	LGKZN1003000096/1
3.	HM NDWALANE	5602045684089	APP0081612	LGKZN1003000527/1
4.	NW CELE	6106095466081	APP0081614	LGKZN1003000184/2
5.	GT MALISHE	5804265782086	APP0081617	LGKZN1003000190/2
6.	MA SIKHOSANA	6711095307084	APP0081621	LGKZN1003000185/2
7.	MA SIKHOSANA	6711095307084	APP0081620	LGKZN1003000186/1
8.	KC ZITHUMANE	6512135366084	APP0081671	LGKZN1003000335/1
9.	GT MALISHE	5804265782086	APP0081673	LGKZN1003000246/1
10.	ZD GCABA	6306235643082	APP0081675	LKNKZN0110426
11.	ZD GCABA	6306235643082	APP0081677	LKNKZN0110428
12.	OS SOSIBO	6310095421084	APP0081681	LKNKZN0122038
13.	SB MOYO	7411095447084	APP0081669	LGKZN1003000203/1
14.	BJ HLUBI	4706245583081	APP0081703	LGKZN1003000172/1
15.	BJ HLUBI	4706245583081	APP0081709	LGKZN1003000216/1
16.	BJ HLUBI	4706245583081	APP0081710	LGKZN1003000217/1
17.	HM NDWALANE	5602045684089	APP0081713	LKNKZN0150294
18.	BA MKHUNGO	4008075421080	APP0082014	LGKZN1003000060/2
19.	BA MKHUNGO	4008075421080	APP0082015	LGKZN1003000220/2

**ROUTE 1****MURCHISON (MADAKANE) TO PORT SHEPSTONE**

FROM MURCHISON TAXI RANK TURN RIGHT INTO MAIN HARDING ROAD THEN LEFT INTO D1098 INTO MADAKANE AREA PICK AND DROP ALONG THE WAY AND RETURN BACK INTO HARDING MAIN ROAD TURN RIGHT PROCEED INTO MARBURG PICK AND DROP. TURN LEFT INTO NELSON MANDELA DRIVE PICK AND DROP ALONG THE WAY TURN RIGHT INTO RYDER STREET ANOTHER RIGHT INTO DENNIS SHEPSTONE ROAD LEFT INTO CORNER STREET PROCEED AND TURN RIGHT INTO BAZLEY CROSS R102 AND TURN LEFT INTO SINCLAIR ROAD PICK AND DROP INTO ORIBI PLAZA THEN PROCEED INTO AIKEN STREET TURN LEFT ON NELSON MANDELA DRIVE THEN RIGHT IN RYDER STREET PROCEED INTO PORT SHEPSTONE TAXI RANK AND RETURN BACK USING THE SAME ROUTES AS DESCRIBED.

**ROUTE 2****MURCHISON (REHOBOTH) TO PORT SHEPSTONE**

FROM MURCHISON TAXI RANK TURN RIGHT INTO MAIN HARDING ROAD AND TURN RIGHT INTO D412 ESPERANZER DRIVE PICK AND DROP TO REHOBOTH AND RETURN BACK INTO MAIN HARDING ROAD PROCEED TO MARBURG AND TURN LEFT INTO NELSON MANDELA DRIVE PICK AND DROP ALONG THE WAY TURN RIGHT INTO RYDER STREET ANOTHER RIGHT INTO DENNIS SHEPSTONE ROAD AND LEFT INTO CORNER STREET PROCEED AND TURN



RIGHT INTO BAZLEY CROSS R102 AND TURN LEFT INTO SINCLAIR ROAD PICK AND DROP INTO ORIBI PLAZA THEN PROCEED INTO AIKEN STREET TURN LEFT ON NELSON MANDELA DRIVE THEN RIGHT INTO RYDER STREET PROCEED TO PORT SHEPSTONE TAXI RANK AND RETURN BACK USING THE ROUTES AS DESCRIBED.

### **ROUTE 3**

#### **MURCHISON (ORIBI FLATS) TO PORT SHEPSTONE**

FROM MURCHISON TAXI RANK TURN LEFT INTO MAIN HARDING ROAD AND TURN LEFT INTO P262 ORIBI FLATS PICK AND DROP PROCEED TO IDWALA MILLS AND RETURN AND TURN LEFT INTO MAIN HARDING ROAD PROCEED TO MARBURG TURN LEFT TO NELSON MANDELA DRIVE

### **ROUTE 4**

#### **MURCHISON TO (MBOTSHA) TO PORT SHEPSTONE (ALTERNATIVE)**

FROM MURCHISON TAXI RANK TURN LEFT INTO MAIN HARDING ROAD AND TURN RIGHT INTO D1014 PICK AND DROP PROCEED INTO MBOTSHA PASSING MGANKA AND TURN BACK INTO MAIN HARDING ROAD PROCEED INTO MARBURG TURN LEFT INTO NELSON MANDELA DRIVE AND PICK AND DROP ALONG THE WAY TURN RIGHT INTO RYDER STREET ANOTHER RIGHT INTO DENNIS SHEPSTONE ROAD AND LEFT INTO CORNER STREET PROCEED AND TURN RIGHT INTO BAZLEY CROSS R102 AND TURN LEFT INTO SINCLAIR ROAD PICK AND DROP INTO ORIBI PLAZA THEN PROCEED INTO AIKEN STREET TURN LEFT ON NELSON MANDELA DRIVE THEN RIGHT INTO RYDER STREET PROCEED INTO PORT SHEPSTONE TAXI RANK AND RETURN BACK USING THE SAME ROUTES AS DESCRIBED.

### **ROUTE 5**

#### **MURCHISON (ILLOVO MILLS) TO PORT SHEPSTONE**

FROM MURCHISON TAXI RANK LEFT INTO MAIN HARDING ROAD PROCEED INTO MARBURG PICK AND DROP TURN LEFT INTO LEFT INTO P464 PROCEED INTO ILLOVO MILLS AND TURN LEFT INTO PELICAN ROAD AND TURN RIGHT INTO ALBERSVILLE ROAD AND LEFT INTO MEMORIAL ROAD PROCEED INTO REYNOLDS STREET AND TURN RIGHT INTO NELSON MANDELA DRIVE PICK AND DROP ALONG THE WAY TURN RIGHT INTO RYDER STREET ANOTHER RIGHT INTO DENNIS SHEPSTONE ROAD AND LEFT INTO CORNER STREET PROCEED AND TURN RIGHT INTO BAZLEY CROSS R102 AND TURN LEFT INTO SINCLAIR ROAD PICK AND DROP INTO ORIBI PLAZA THEN PROCEED INTO AIKEN STREET TURN LEFT INTO NELSON MANDELA DRIVE THEN RIGHT INTO RYDER STREET PROCEED INTO PORT SHEPSTONE TAXI RANK AND RETURN BACK USING THE SAME ROUTES AS DESCRIBED.

### **ROUTE 6**

#### **MURCHISON (MKHOLOMBE) TO PORT SHEPSTONE**

FROM MURCHISON TAXI RANK TURN LEFT INTO MAIN HARDING ROAD AND TURN LEFT INTO MKHOLOMBE RETURN BACK INTO CROSS MAIN HARDING ROAD INTO PALM ROAD (MERLEWOOD) AND TURN RIGHT (UNKNOWN ROAD) BACK INTO MAIN HARDING ROAD

PROCEED TO PASS MARBURG AND TURN LEFT INTO NELSON MANDELA DRIVE PICK AND DROP ALONG THE WAY TURN RIGHT INTO RYDER STREET ANOTHER RIGHT INTO DENNIS SHEPSTONE ROAD AND LEFT INTO CORNER STREET PROCEED AND TURN RIGHT INTO BAZLEY CROSS R102 AND TURN LEFT INTO SINCLAIR ROAD PICK AND DROP INTO ORIBI PLAZA THEN PROCEED INTO AIKEN STREET TURN LEFT ON NELSON MANDELA DRIVE THEN RIGHT INTO RYDER STREET PROCEED INTO PORT SHEPSTONE TAXI RANK AND RETURN BACK USING THE SAME ROUTES AS DESCRIBED.

#### **ROUTE 7**

##### **MURCHISON (JESUS) TO PORT SHEPSTONE**

FROM MURCHISON TAXI RANK TURN LEFT INTO MAIN HARDING ROAD AND TURN LEFT INTO KWANGWABE PROCEEDING INTO JESUS LOCATION PICK AND DROP INTO SASTI ROAD AND TURN LEFT INTO DAIRY ROAD CROSS P464 INTO PROTEA ROAD THEN TURN LEFT INTO NELSON MANDELA DRIVE PICK AND DROP ALONG THE WAY TURN RIGHT INTO RYDER STREET ANOTHER RIGHT INTO DENNIS SHEPSTONE ROAD AND LEFT INTO CORNER STREET PROCEED AND TURN RIGHT INTO BAZLEY CROSS R102 AND TURN LEFT INTO SINCLAIR ROAD PICK AND DROP INTO ORIBI PLAZA THEN PROCEED INTO AIKEN STREET TURN LEFT ON NELSON MANDELA DRIVE THEN RIGHT INTO RYDER STREET PROCEED INTO PORT SHEPSTONE TAXI RANK AND RETURN BACK USING THE SAME ROUTES AS DESCRIBED.

#### **ROUTE 8**

##### **MURCHISON TO PORT SHEPSTONE**

FROM MURCHISON TAXI RANK TURN LEFT INTO MAIN HARDING ROAD PICK AND DROP MAVESHE, CROSS ROADS, NKONKA, KWASTHOLE, KING, MASHEMBENI, GANYAZA, NDUNENI, NOBAMBA, JOJI, ABC, NGWABE, NYENYEZI, MERLEWOOD, *MARBURG* PROCEED ALONG TURN LEFT INTO NELSON MANDELA DRIVE PICK AND DROP ALONG THE WAY TURN RIGHT INTO RYDER STREET ANOTHER RIGHT INTO DENNIS SHEPSTONE ROAD AND LEFT INTO CORNER STREET PROCEED AND TURN RIGHT INTO BAZLEY CROSS R102 AND TURN LEFT INTO SINCLAIR ROAD PICK AND DROP INTO ORIBI PLAZA THEN PROCEED INTO AIKEN STREET TURN LEFT ON NELSON MANDELA DRIVE THEN RIGHT INTO RYDER STREET PORT SHEPSTONE TAXI RANK AND RETURN BACK USING THE SAME ROUTES AS DESCRIBED WITH PASSENGERS.

#### **ROUTE 9**

##### **MURCHISON TO MARGATE**

FROM MURCHISON TAXI RANK TURN LEFT INTO MAIN HARDING ROAD PROCEED AND TURN RIGHT INTO R620 (MARINE DRIVE) PICK AND DROP, UGU MUNICIPALITY, CRESTON COLLEGE, MCDONALD FARM, THE TYDES, TYNERS TURN RIGHT INTO P55 AND PROCEED INTO SOUTH COAST MALL AND TURN BACK INTO P55 TURN RIGHT INTO R102 MARINE DRIVE PROCEED INTO SHELLY BEACH PICK AND DROP ST MICHAEL, UVONGO, SEA SLOPES, MANABA, TURN LEFT NKONGWENI TURN RIGHT INTO MARGATE POLICE STATION AND TURN LEFT INTO

MARGATE TAXI RANK AND RETURN BACK USING THE SAME ROUTES AS DESCRIBED WITH PASSENGERS.

**ROUTE 10**

**MURCHISON TO IZINGOLWENI.**

MURCHISON TAXI RANK TURN RIGHT INTO MAIN HARDING ROAD AND PROCEED ALONG MAIN HARDING ROAD DROP ALONG THE WAY TURN LEFT INTO IZINGOLWENI AND RIGHT P284 IZINGOLWENI TAXI RANK. RETURN BACK WITH NO PASSENGER USING THE SAME ROUTES AS DESCRIBED.

**transport**

Department:  
Transport  
Province of KwaZulu-Natal

**GAZETTE**

LGKZNG01-2017-  
APR

REGION: ALL

- |  |   |
|--|---|
| 1) <b>Application Number:</b> APP0048674   | 2) <b>Gazette Number:</b> LGKZNG01-2017-APR                                     |
| 3) <b>Applicant:</b> BM NDWALANE<br><b>ID NO.</b> 4907165229081<br><b>Association:</b> ZAMOKUHLE TAXI ASSOCIATION (PORT SHEPS) | 4) <b>Applicant Address:</b><br>P O BOX 43<br>IZOTSHA<br>KWA-ZULU NATAL<br>4242 |
| 5) <b>Existing Licence Holder:</b> NOT APPLICABLE<br><b>ID NO.</b> NOT APPLICABLE  | 6) <b>Existing Licence Holder Address:</b><br>NOT APPLICABLE                    |
| 7) <b>Type of application:</b> ADD AUTHORISATIONS/ROUTES   | 8) <b>Operating Licence Number:</b><br>LGKZN1003000334                          |
| 9) <b>Vehicle Type:</b> MINIBUS  | 10) 1 X 14 (SEATED) + 0 (STANDING)  |
| 11) <b>Region:</b> UGU-OGWINI  |   |



## transport

Department:  
Transport  
Province of KwaZulu-Natal

## GAZETTE

LGKZNG01-2017-  
APR

REGION: ALL

1) <b>Application Number:</b> APP0081285	2) <b>Gazette Number:</b> LGKZNG01-2017-APR
3) <b>Applicant:</b> MAZIBUKO NM <b>ID NO.</b> 5507260337083 <b>Association:</b> NKANDLA TAXI OWNERS ASSOCIATION	4) <b>Applicant Address:</b> PO BOX143 NKANDLA 3855
5) <b>Existing Licence Holder:</b> NOT APPLICABLE <b>ID NO.</b> NOT APPLICABLE	6) <b>Existing Licence Holder Address:</b> NOT APPLICABLE
7) <b>Type of application:</b> NEW OPERATING LICENCE	8) <b>Operating Licence Number:</b> NOTAVAILABLE
9) <b>Vehicle Type:</b> MINIBUS	10) 1 X 15 (SEATED) + 0 (STANDING)
11) <b>Region:</b> UTHUNGULU	
12.1	NKANDLA TO MELMOTH: FROM APPROVED TAXI RANK AT NAKANDLA INTO P50/3, INTO R34, INTO P50/2 AND PROCEED TO MELMOTH TAXI RANK RETURN.
12.2	NKANDLA TO ULUNDI: FROM APPROVED TAXI RANK AT NKANDLA INTO P50/3 R34, INTO R34, INTO R66 (P52/1) AND PROCEED TO ULUNDI TAXI RANK AND RETURN.
12.3	NAKANDLA TO ESHOWE: FROM APPROVED TAXI RANK AT NAKANDLA INTO P50/3 INTO R66 AND PROCEED TO ESHOWE TAXI RANK AND RETURN. 3.2. ALTERNATIVE ROUTE: FROM APPROVED TAXI RANK AT NKANDLA INTO P50/3 INTO R34, INTO P50/2, INTO P50/1, TURN LEFT AND PROCEED TO ESHOWE TAXI RANK AND RETURN.



## transport

Department:  
Transport  
Province of KwaZulu-Natal

## GAZETTE

LGKZNG01-2017-  
APR

REGION: ALL

1) <b>Application Number:</b> APP0082206	2) <b>Gazette Number:</b> LGKZNG01-2017-APR
3) <b>Applicant:</b> MM CELE <b>ID NO.</b> 5705145791082 <b>Association:</b> ZAMOKUHLE TAXI ASSOCIATION (PORT SHEPS)	4) <b>Applicant Address:</b> BOX 160 SHELLY BEACH 4265
5) <b>Existing Licence Holder:</b> NOT APPLICABLE <b>ID NO.</b> NOT APPLICABLE	6) <b>Existing Licence Holder Address:</b> NOT APPLICABLE
7) <b>Type of application:</b> ADD AUTHORISATIONS/ROUTES	8) <b>Operating Licence Number:</b> LGKZN1003000091
9) <b>Vehicle Type:</b> MINIBUS	10) 1 X 15 (SEATED) + 0 (STANDING)
11) <b>Region:</b> UGU-OGWINI	
12.1	<p>from approved taxi rank in port shepstone along ryder street turn right into denis shepstone street turn left into conner street and right into bazley street turn right into n2 proceed and turn left into r620, proceed and turn right into r39 drop off and pick up at south coast mall at shelly beach return along r39 and turn right into r620 proceed drop off passengers at shelly beach, uvongo, manaba, nkongweni proceed straight along r620 proceed and turn left into approved taxi rank in margate and off load.</p> <p>inbound route</p> <p>from approved taxi rank margate turn right into r620 proceed along and drop off at manaba, uvongo, shelly beach and turn left into r39 drop off and pick up at south coast mall, return along r39 and left into r620 proceed and drop off and pick up at villa moya proceed and drop off at sayidi fet college proceed and drop off proceed turn right into n2 turn left into bazley street, drop off at port shepstone district hospital proceed and drop off at port shepstone library, turn right into connor street and left into wooly street left into denis shepstone street and turn into ryder street proceed into approved taxi rank in port shepstone.</p>

**transport**

Department:  
Transport  
Province of KwaZulu-Natal

**GAZETTE**

LGKZNG01-2017-  
APR

REGION: ALL

- |   |  |
|---|--|
| 1) <b>Application Number:</b> APP0082212  | 2) <b>Gazette Number:</b> LGKZNG01-2017-APR  |
| 3) <b>Applicant:</b> M REDMAN<br><b>ID NO.</b> 4606040074080<br><b>Association:</b> ZAMOKUHLE TAXI ASSOCIATION (PORT SHEPS) | 4) <b>Applicant Address:</b><br>P O BOX 11172<br>PORT SHEPSTONE<br>KWAZULU-NATAL<br><br>4240 |
| 5) <b>Existing Licence Holder:</b> NOT APPLICABLE<br><b>ID NO.</b> NOT APPLICABLE   | 6) <b>Existing Licence Holder Address:</b><br>NOT APPLICABLE                                 |
| 7) <b>Type of application:</b> ADD AUTHORISATIONS/ROUTES  | 8) <b>Operating Licence Number:</b><br>LGKZN1003000213                                       |
| 9) <b>Vehicle Type:</b> MINIBUS   | 10) 1 X 15 (SEATED) + 0 (STANDING)   |
| 11) <b>Region:</b> UGU-OGWINI   |  |



**transport**

Department:  
Transport  
Province of KwaZulu-Natal

**GAZETTE**

LGKZNG01-2017-  
APR

REGION: ALL

- |  |   |
|--|---|
| 1) <b>Application Number:</b> APP0082214   | 2) <b>Gazette Number:</b> LGKZNG01-2017-APR                     |
| 3) <b>Applicant:</b> MM CELE<br><b>ID NO.</b> 5705145791082<br><b>Association:</b> ZAMOKUHLE TAXI ASSOCIATION (PORT SHEPS) | 4) <b>Applicant Address:</b><br>BOX 160<br>SHELLY BEACH<br>4265 |
| 5) <b>Existing Licence Holder:</b> NOT APPLICABLE<br><b>ID NO.</b> NOT APPLICABLE  | 6) <b>Existing Licence Holder Address:</b><br>NOT APPLICABLE    |
| 7) <b>Type of application:</b> ADD AUTHORISATIONS/ROUTES   | 8) <b>Operating Licence Number:</b><br>LGKZN1003000070          |
| 9) <b>Vehicle Type:</b> MINIBUS  | 10) 1 X 15 (SEATED) + 0 (STANDING)                              |
| 11) <b>Region:</b> UGU-OGWINI  |   |

**transport**

Department:  
Transport  
Province of KwaZulu-Natal

**GAZETTE**

LGKZNG01-2017-  
APR

REGION: ALL

- |   |  |
|---|--|
| 1) <b>Application Number:</b> APP0082217  | 2) <b>Gazette Number:</b> LGKZNG01-2017-APR  |
| 3) <b>Applicant:</b> MT SKOSANA<br><b>ID NO.</b> 4307305164084<br><b>Association:</b> ZAMOKUHLE TAXI ASSOCIATION (PORT SHEPS) | 4) <b>Applicant Address:</b><br>P.O BOX 2042<br>PORTSHEPSTONE<br>KWAZULU-NATAL<br>4249 |
| 5) <b>Existing Licence Holder:</b> NOT APPLICABLE<br><b>ID NO.</b> NOT APPLICABLE   | 6) <b>Existing Licence Holder Address:</b><br>NOT APPLICABLE                           |
| 7) <b>Type of application:</b> ADD AUTHORISATIONS/ROUTES  | 8) <b>Operating Licence Number:</b><br>LGKZN1003000028                                 |
| 9) <b>Vehicle Type:</b> MINIBUS   | 10) 1 X 13 (SEATED) + 0 (STANDING)   |
| 11) <b>Region:</b> UGU-OGWINI   |  |



## transport

Department:  
Transport  
Province of KwaZulu-Natal

## GAZETTE

LGKZNG01-2017-  
APR

REGION: ALL

1) <b>Application Number:</b> APP0082231	2) <b>Gazette Number:</b> LGKZNG01-2017-APR
3) <b>Applicant:</b> BM NDWALANE <b>ID NO.</b> 4907165229081 <b>Association:</b> ZAMOKUHLE TAXI ASSOCIATION (PORT SHEPS)	4) <b>Applicant Address:</b> P O BOX 43 IZOTSHA KWA-ZULU NATAL 4242
5) <b>Existing Licence Holder:</b> NOT APPLICABLE <b>ID NO.</b> NOT APPLICABLE	6) <b>Existing Licence Holder Address:</b> NOT APPLICABLE
7) <b>Type of application:</b> ADD AUTHORISATIONS/ROUTES	8) <b>Operating Licence Number:</b> LGKZN1003000545
9) <b>Vehicle Type:</b> MINIBUS	10) 1 X 15 (SEATED) + 0 (STANDING)
11) <b>Region:</b> UGU-OGWINI	
12.1	<p>from approved taxi rank port shepstone along ryder street, turn right into nelson mandela drive, proceed turn left into quality street, proceed turn right into oscar nero street and turn left n2, proceed along r61, no pick up on the road, drop off at bhukuzini, proceed and drop off at nhlezi, flagstaff, plangweni, nkonzo, magwambu, phamathou, thandatho, saint elizabeth hospital proceed turn left into approved taxi rank lusikisiki.</p> <p>inbound route: from approved taxi rank lusikisiki, turn left into r61, no pick up on the road, proceed along r61, no pick up at flagstaff, Bizana, proceed and drop off at redoubt, lukholo, pelepele, seaview, port edward, tongasi, southbroom, turn right into alfodave, turn left into r620, drop off at margate, drop off at shelly beach, turn left into r103 izotsha road turn right into r61, proceed and turn left into n2, proceed turn right into oscar nero street, turn left into quality street, turn right into nelson mandela drive, proceed and turn left into ryder street into approved taxi rank port shepstone and offload.</p>
12.2	<p>FROM APPROVED TAXI RANK PORT SHEPSTONE INTO RYDER STREET, TURN RIGHT INTO NELSON MANDELA DRIVE, PROCEED TURN LEFT INTO QUALITY STREET AND RIGHT INTO OSCAR NERO STREET, TURN LEFT INTO N2 PROCEED AND TURN RIGHT INTO R61, NO PICKING UP OF PASSENGERS ON THE ROUTE PROCEED ALONG R61 DROP OFF AT SEA VIEW, REDOUBT, PELEPELE PROCEED ALONG R61 AND LEFT INTO APPROVED TAXI RANK IN BIZANA AND OFF LOAD.</p> <p>INBOUND ROUTE: FROM APPROVED TAXI RANK BIZANA TURN INTO R61 PROCEED ALONG R61, NO PICKING UP PASSENGERS BEFORE REACHING PORT SHEPSTONE TAXI RANK, TURN LEFT INTO N2 PROCEED TURN RIGHT INTO OSCAR NERO STREET AND TURN LEFT INTO QUALITY STREET, PROCEED TURN RIGHT INTO NELSON MANDELA DRIVE AND TURN LEFT INTO RYDER STREET AND INTO APPROVED TAXI RANK PORT SHEPSTONE AND OFF LOAD.</p>

**transport**

Department:  
Transport  
Province of KwaZulu-Natal

**GAZETTE**

LGKZNG01-2017-  
APR

REGION: ALL

- |   |  |
|---|--|
| 1) <b>Application Number:</b> APP0082238  | 2) <b>Gazette Number:</b> LGKZNG01-2017-APR                                    |
| 3) <b>Applicant:</b> MH MADWE<br><b>ID NO.</b> 5908085806080<br><b>Association:</b> ZAMOKUHLE TAXI ASSOCIATION (PORT SHEPS) | 4) <b>Applicant Address:</b><br>P O BOX 43<br>IZOTSHA<br>KWAZULU NATAL<br>4230 |
| 5) <b>Existing Licence Holder:</b> NOT APPLICABLE<br><b>ID NO.</b> NOT APPLICABLE   | 6) <b>Existing Licence Holder Address:</b><br>NOT APPLICABLE                   |
| 7) <b>Type of application:</b> ADD AUTHORISATIONS/ROUTES  | 8) <b>Operating Licence Number:</b><br>LGKZN1003000171                         |
| 9) <b>Vehicle Type:</b> MINIBUS   | 10) 1 X 15 (SEATED) + 0 (STANDING)   |
| 11) <b>Region:</b> UGU-OGWINI   |  |

**transport**

Department:  
Transport  
Province of KwaZulu-Natal

**GAZETTE**

LGKZNG01-2017-  
APR

REGION: ALL

- |  |   |
|--|---|
| 1) <b>Application Number:</b> APP0082239   | 2) <b>Gazette Number:</b> LGKZNG01-2017-APR   |
| 3) <b>Applicant:</b> ME MBHELE<br><b>ID NO.</b> 7105195462080<br><b>Association:</b> ZAMOKUHLE TAXI ASSOCIATION (PORT SHEPS) | 4) <b>Applicant Address:</b><br>PO BOX 474<br>SHELLY BEACH<br>KWAZULU-NATAL<br><br>4265 |
| 5) <b>Existing Licence Holder:</b> NOT APPLICABLE<br><b>ID NO.</b> NOT APPLICABLE  | 6) <b>Existing Licence Holder Address:</b><br>NOT APPLICABLE                            |
| 7) <b>Type of application:</b> ADD AUTHORISATIONS/ROUTES   | 8) <b>Operating Licence Number:</b><br>LGKZN1003000306                                  |
| 9) <b>Vehicle Type:</b> MINIBUS  | 10) 1 X 15 (SEATED) + 0 (STANDING)  |
| 11) <b>Region:</b> UGU-OGWINI  |   |

**transport**

Department:  
Transport  
Province of KwaZulu-Natal

**GAZETTE**

LGKZNG01-2017-  
APR

REGION: ALL

- |  |  |
|--|--|
| 1) <b>Application Number:</b> APP0082242   | 2) <b>Gazette Number:</b> LGKZNG01-2017-APR                    |
| 3) <b>Applicant:</b> GJ HLOPHE<br><b>ID NO.</b> 6808235693082<br><b>Association:</b> ZAMOKUHLE TAXI ASSOCIATION (PORT SHEPS) | 4) <b>Applicant Address:</b><br>BOX 18095<br>GAMALAKHE<br>4249 |
| 5) <b>Existing Licence Holder:</b> NOT APPLICABLE<br><b>ID NO.</b> NOT APPLICABLE  | 6) <b>Existing Licence Holder Address:</b><br>NOT APPLICABLE   |
| 7) <b>Type of application:</b> ADD AUTHORISATIONS/ROUTES   | 8) <b>Operating Licence Number:</b><br>LGKZN1003000169         |
| 9) <b>Vehicle Type:</b> MINIBUS  | 10) 1 X 15 (SEATED) + 0 (STANDING)                             |
| 11) <b>Region:</b> UGU-OGWINI  |  |



## transport

Department:  
Transport  
Province of KwaZulu-Natal

## GAZETTE

LGKZNG01-2017-  
APR

REGION: ALL

1) <b>Application Number:</b> APP0082244	2) <b>Gazette Number:</b> LGKZNG01-2017-APR
3) <b>Applicant:</b> GJ HLOPHE <b>ID NO.</b> 6808235693082 <b>Association:</b> ZAMOKUHLE TAXI ASSOCIATION (PORT SHEPS)	4) <b>Applicant Address:</b> BOX 18095 GAMALAKHE 4249
5) <b>Existing Licence Holder:</b> NOT APPLICABLE <b>ID NO.</b> NOT APPLICABLE	6) <b>Existing Licence Holder Address:</b> NOT APPLICABLE
7) <b>Type of application:</b> ADD AUTHORISATIONS/ROUTES	8) <b>Operating Licence Number:</b> LGKZN1003000007
9) <b>Vehicle Type:</b> MINIBUS	10) 1 X 15 (SEATED) + 0 (STANDING)
11) <b>Region:</b> UGU-OGWINI	
12.1	<p>FROM APPROVED TAXI RANK PORT SHEPSTONE, PROCEED ALONG RYDER STREET, TURN LEFT INTO DENIS SHEPSTONE STREET, PROCEED TURN RIGHT WOOLY STREET, PROCEED AND TURN INTO AIKEN STREET, PROCEED TURN LEFT INTO R102 PROCEED TURN RIGHT INTO N2, PROCEED AND TURN LEFT INTO R603, PROCEED AND TURN LEFT INTO N3, NO PICK UP ON ROUTE TO PIETERMARITZBURG OFF RAMP AT BHAMBATHA ROAD (OLD GREY TOWN ROAD), TURN INTO CHURCH STREET, TURN RIGHT INTO EAST STREET, TURN LEFT INTO PIETERMARITZ STREET AND TO BOSHOFF STREET, TURN RIGHT INTO CHURCH STREET AND RIGHT INTO OTTO STREET, LEFT INTO PIETERMARITZ STREET, LEFT INTO PINE STREET, LEFT INTO CHURCH STREET INTO WEST STREET AND LEFT INTO LANGALIBALELE STREET INTO OLD MARKET ROAD AND TO CHURCH STREET RANK NO3.</p> <p>INBOUND ROUTE: FROM CHURCH STREET NO3 INTO OLD MARKET STREET, TURN INTO HENRIETTA STREET, TURN RIGHT INTO JABU NDLOVU STREET, TURN LEFT INTO CHIEF ALBERT LUTHULI STREET INTO ALAN PATON STREET, PROCEED TO N3, TURN RIGHT INTO R603 AND PROCEED WINKELSPRUIT, TURN LEFT INTO N2 ON RAMP, PROCEED ON N2 DROP OFF AT SEZELA, LFAFA, UMTHWALUME, TURN LEFT INTO R102 DROP OFF AT HIBBERDENE, MELVILLE, UMTENTWENI AND TURN RIGHT INTO AIKEN STREET AND TURN LEFT INTO CONNOR STREET AND TURN RIGHT INTO REYNOLDS STREET AND TURN LEFT INTO DENIS SHEPSTONE STREET, TURN RIGHT INTO RYDER STREET, PROCEED TO APPROVED TAXI RANK IN PORT SHEPSTONE AND DROP OFF NO PICKING UP OF PASSENGERS ON THE WAY INTO APPROVED RANK IN PORT SHEPSTONE.</p>
12.2	<p>FROM APPROVED TAXI RANK PORT SHEPSTONE INTO RYDER STREET, TURN RIGHT INTO NELSON MANDELA DRIVE, PROCEED TURN RIGHT INTO N2 AND PROCEED ALONG NO PICKING UP PASSENGERS, TURN RIGHT INTO R56, PROCEED AND DROP OFF AT MBIZWENI HOSPITAL, DROP OFF AT RIETFLEGH, PROCEED TO APPROVED TAXI RANK UMZIMKHULU AND LOAD OFF.</p> <p>FROM APPROVED TAXI RANK UMZIMKHULU, TURN INTO R56, PROCEED ALONG R56 TURN LEFT INTO N2 PROCEED PASS HARDING, PROCEED DROP OFF AT IZINGOLWENI, MURCHISON, BHOBHOYI, MARBURG, PROCEED AND TURN LEFT INTO NELSON MANDELA DRIVE, TURN LEFT INTO RYDER STREET AND INTO APPROVED TAXI RANK PORT SHEPSTONE, NO PICKING UP OF PASSENGERS ON THE ROUTE TO PORT SHEPSTONE.</p>
12.3	<p>FROM APPROVED TAXI RANK PORT SHEPSTONE, INTO RYDER STREET, TURN RIGHT INTO NELSON MANDELA DRIVE, PROCEED TURN RIGHT INTO N2 NO PICK UP ON N2, PROCEED AND TURN RIGHT INTO HLOPHE STREET (R56), PROCEED TURN RIGHT INTO APPROVED TAXI RANK KOKSTAD AND OFF LOAD.</p> <p>INBOUND ROUTE: FROM APPROVED TAXI RANK KOKSTAD, TURN LEFT INTO HLOPHE STREET, NO PICK UP ON THE ROAD TURN LEFT INTO N2, PROCEED DROP OFF AT MURCHISON, BHOBHOYI, MARBURG TURN LEFT INTO NELSON MANDELA DRIVE, TURN LEFT INTO RYDER STREET AND INTO APPROVED TAXI RANK PORT SHEPSTONE AND OFF LOAD.</p>





## transport

Department:  
Transport  
Province of KwaZulu-Natal

## GAZETTE

LGKZNG01-2017-  
APR

REGION: ALL

12.4	<p>FROM APPROVED TAXI RANK IN PORT SHEPSTONE PROCEED ALONG RYDER STREET TURN LEFT INTO DENIS SHEPSTONE STREET AND TURN RIGHT INTO REYNOLDS STREET TURN LEFT INTO CONNOR STREET TURN RIGHT INTO AIKEN STREET, TURN LEFT INTO R102 PROCEED TURN RIGHT INTO N2 PROCEED AND TURN LEFT INTO R603, PROCEED AND TURN RIGHT INTO N3, PROCEED OFF LOAD MONTROSE GARAGE PROCEED OFF LOAD VOSLORUS PROCEED INTO HARROW ROAD, ANDERSON STREET TO WANDERERS STREET INTO TAXI RANK IN JOHANNESBURG.</p> <p>INBOUND ROUTE: FROM APPROVED TAXI RANK IN WANDERERS STREET TAXI RANK IN JOHANNESBURG PROCEED TO N3 PROCEED TO PIETERMARITZBURG ALONG N3 AND TURN RIGHT INTO R603 TO UMBUMBULU TO TURN RIGHT INTO N2 PROCEED ALONG AND TURN LEFT INTO RL02 OFF LOAD HIBBERDENE PROCEED TURN RIGHT INTO AIKEN STREET TURN LEFT INTO CONNOR STREET RIGHT INTO REYNOLDS STREET LEFT INTO DENIS SHEPSTONE STREET RIGHT INTO RYDER STREET PROCEED TO APPROVED TAXI RANK IN PORT SHEPSTONE AND OFF LOAD.</p>
12.5	<p>FROM APPROVED TAXI RANK IN PORT SHEPSTONE ALONG RYDER STREET, TURN RIGHT INTO DENIS SHEPSTONE STREET, TURN LEFT INTO CONER STREET AND RIGHT INTO BAZLEY STREET, TURN RIGHT INTO N2 PROCEED AND TURN LEFT INTO R620, PROCEED AND TURN RIGHT INTO R39, DROP OFF AND PICK UP AT SOUTH COAST MALL AT SHELLY BEACH, RETURN ALONG R39 AND TURN RIGHT INTO R620, PROCEED DROP OFF PASSENGERS AT SHELLY BEACH, UVONGO, MANABA, NKONGWENI, PROCEED STRAIGHT ALONG R620, PROCEED AND TURN LEFT INTO APPROVED TAXI RANK IN MARGATE AND OFF LOAD</p> <p>INBOUND ROUTE FROM APPROVED TAXI RANK MARGATE, TURN RIGHT INTO R620, PROCEED ALONG AND DROP OFF AT MANABA, UVONGO, SHELLY BEACH AND TURN LEFT INTO R39, DROP OFF AND PICK UP AT SOUTH COAST MALL, RETURN ALONG R39 AND LEFT INTO R620, PROCEED AND DROP OFF AND PICK UP AT VILLA MOYA, PROCEED AND DROP OFF AT SAYIDI FET COLLEGE, PROCEED AND DROP OFF, PROCEED TURN RIGHT INTO N2, TURN LEFT INTO BAZLEY STREET, DROP OFF AT PORT SHEPSTONE DISTRICT HOSPITAL, PROCEED AND DROP OFF AT PORT SHEPSTONE LIBRARY, TURN RIGHT INTO CONOR STREET AND LEFT INTO WOOLY STREET, LEFT INTO DENIS SHEPSTONE STREET AND TURN INTO RYDER STREET, PROCEED INTO APPROVED TAXI RANK IN PORT SHEPSTONE.</p>

**transport**

Department:  
Transport  
Province of KwaZulu-Natal

**GAZETTE**

LGKZNG01-2017-  
APR

REGION: ALL

1) <b>Application Number:</b> APP0082247	2) <b>Gazette Number:</b> LGKZNG01-2017-APR
3) <b>Applicant:</b> S HLOPHE <b>ID NO.</b> 6504145303082 <b>Association:</b> ZAMOKUHLE TAXI ASSOCIATION (PORT SHEPS)	4) <b>Applicant Address:</b> P O BOX 43 IZOTSHA KWAZULU NATAL  4242
5) <b>Existing Licence Holder:</b> NOT APPLICABLE <b>ID NO.</b> NOT APPLICABLE	6) <b>Existing Licence Holder Address:</b> NOT APPLICABLE
7) <b>Type of application:</b> ADD AUTHORISATIONS/ROUTES	8) <b>Operating Licence Number:</b> LKNKZN0129966
9) <b>Vehicle Type:</b> NOT AVAILABLE	10) 1 X 15 (SEATED) + 0 (STANDING)
11) <b>Region:</b> UGU-OGWINI	

**transport**

Department:  
Transport  
Province of KwaZulu-Natal

**GAZETTE**

LGKZNG01-2017-  
APR

REGION: ALL

- |   |  |
|---|--|
| 1) <b>Application Number:</b> APP0082252  | 2) <b>Gazette Number:</b> LGKZNG01-2017-APR                                    |
| 3) <b>Applicant:</b> MH MADWE<br><b>ID NO.</b> 5908085806080<br><b>Association:</b> ZAMOKUHLE TAXI ASSOCIATION (PORT SHEPS) | 4) <b>Applicant Address:</b><br>P O BOX 43<br>IZOTSHA<br>KWAZULU NATAL<br>4230 |
| 5) <b>Existing Licence Holder:</b> NOT APPLICABLE<br><b>ID NO.</b> NOT APPLICABLE   | 6) <b>Existing Licence Holder Address:</b><br>NOT APPLICABLE                   |
| 7) <b>Type of application:</b> ADD AUTHORISATIONS/ROUTES  | 8) <b>Operating Licence Number:</b><br>LGKZN1003000170                         |
| 9) <b>Vehicle Type:</b> MIDIBUS   | 10) 1 X 21 (SEATED) + 0 (STANDING)   |
| 11) <b>Region:</b> UGU-OGWINI   |  |



## transport

Department:  
Transport  
Province of KwaZulu-Natal

## GAZETTE

LGKZNG01-2017-  
APR

REGION: ALL

- |  |  |
|--|--|
| 1) <b>Application Number:</b> APP0082253   | 2) <b>Gazette Number:</b> LGKZNG01-2017-APR  |
| 3) <b>Applicant:</b> D MSOMI<br><b>ID NO.</b> 4301125386084<br><b>Association:</b> ZAMOKUHLE TAXI ASSOCIATION (PORT SHEPS) | 4) <b>Applicant Address:</b><br>P.O BOX 12155<br>PORT SHEPSTONE<br>KWAZULU-NATAL<br><br>4240 |
| 5) <b>Existing Licence Holder:</b> NOT APPLICABLE<br><b>ID NO.</b> NOT APPLICABLE  | 6) <b>Existing Licence Holder Address:</b><br>NOT APPLICABLE                                 |
| 7) <b>Type of application:</b> ADD AUTHORISATIONS/ROUTES   | 8) <b>Operating Licence Number:</b><br>LGKZN1003000173                                       |
| 9) <b>Vehicle Type:</b> MINIBUS  | 10) 1 X 15 (SEATED) + 0 (STANDING)   |
| 11) <b>Region:</b> UGU-OGWINI  |  |



## transport

Department:  
Transport  
Province of KwaZulu-Natal

## GAZETTE

LGKZNG01-2017-  
APR

REGION: ALL

1) <b>Application Number:</b> APP0082255	2) <b>Gazette Number:</b> LGKZNG01-2017-APR
3) <b>Applicant:</b> DS SOSIBO <b>ID NO.</b> 6310095421084 <b>Association:</b> ZAMOKUHLE TAXI ASSOCIATION (PORT SHEPS)	4) <b>Applicant Address:</b> P O BOX 2141 SARTAN ROAD KWAZULU NATAL  4250
5) <b>Existing Licence Holder:</b> NOT APPLICABLE <b>ID NO.</b> NOT APPLICABLE	6) <b>Existing Licence Holder Address:</b> NOT APPLICABLE
7) <b>Type of application:</b> ADD AUTHORISATIONS/ROUTES	8) <b>Operating Licence Number:</b> LKNKZN0123104
9) <b>Vehicle Type:</b> NOT AVAILABLE	10) 1 X 15 (SEATED) + 0 (STANDING)
11) <b>Region:</b> UGU-OGWINI	

**transport**

Department:  
Transport  
Province of KwaZulu-Natal

**GAZETTE**

LGKZNG01-2017-  
APR

REGION: ALL

- |   |  |
|---|--|
| 1) <b>Application Number:</b> APP0082258  | 2) <b>Gazette Number:</b> LGKZNG01-2017-APR                          |
| 3) <b>Applicant:</b> N CELE<br><b>ID NO.</b> 5407155726088<br><b>Association:</b> ZAMOKUHLE TAXI ASSOCIATION (PORT SHEPS) | 4) <b>Applicant Address:</b><br>P.O. BOX 2502<br>PORTSHEPSTONE       |
| 5) <b>Existing Licence Holder:</b> NOT APPLICABLE<br><b>ID NO.</b> NOT APPLICABLE   | 4240<br>6) <b>Existing Licence Holder Address:</b><br>NOT APPLICABLE |
| 7) <b>Type of application:</b> ADD AUTHORISATIONS/ROUTES  | 8) <b>Operating Licence Number:</b><br>LGKZN1003000121               |
| 9) <b>Vehicle Type:</b> MINIBUS   | 10) 1 X 15 (SEATED) + 0 (STANDING)                                   |
| 11) <b>Region:</b> UGU-OGWINI   |  |

**transport**

Department:  
Transport  
Province of KwaZulu-Natal

**GAZETTE**

LGKZNG01-2017-  
APR

REGION: ALL

- |   |  |
|---|--|
| 1) <b>Application Number:</b> APP0082266  | 2) <b>Gazette Number:</b> LGKZNG01-2017-APR                                |
| 3) <b>Applicant:</b> MM DLAMINI<br><b>ID NO.</b> 5304145224086<br><b>Association:</b> ZAMOKUHLE TAXI ASSOCIATION (PORT SHEPS) | 4) <b>Applicant Address:</b><br>PO BOX 41184<br>PORT SHEPSTONE<br><br>4240 |
| 5) <b>Existing Licence Holder:</b> NOT APPLICABLE<br><b>ID NO.</b> NOT APPLICABLE   | 6) <b>Existing Licence Holder Address:</b><br>NOT APPLICABLE               |
| 7) <b>Type of application:</b> ADD AUTHORISATIONS/ROUTES  | 8) <b>Operating Licence Number:</b><br>LGKZN1003000196                     |
| 9) <b>Vehicle Type:</b> MINIBUS   | 10) 1 X 14 (SEATED) + 0 (STANDING)   |
| 11) <b>Region:</b> UGU-OGWINI   |  |

**transport**

Department:  
Transport  
Province of KwaZulu-Natal

**GAZETTE**

LGKZNG01-2017-  
APR

REGION: ALL

- |  |   |
|--|---|
| 1) <b>Application Number:</b> APP0082267   | 2) <b>Gazette Number:</b> LGKZNG01-2017-APR   |
| 3) <b>Applicant:</b> BS CELE<br><b>ID NO.</b> 5505155680088<br><b>Association:</b> ZAMOKUHLE TAXI ASSOCIATION (PORT SHEPS) | 4) <b>Applicant Address:</b><br>P O BOX 1975<br>PORT SHEPSTONE<br>KWA-ZULU NTAL<br>4240 |
| 5) <b>Existing Licence Holder:</b> NOT APPLICABLE<br><b>ID NO.</b> NOT APPLICABLE  | 6) <b>Existing Licence Holder Address:</b><br>NOT APPLICABLE                            |
| 7) <b>Type of application:</b> ADD AUTHORISATIONS/ROUTES   | 8) <b>Operating Licence Number:</b><br>LGKZN1003000413                                  |
| 9) <b>Vehicle Type:</b> MINIBUS  | 10) 1 X 15 (SEATED) + 0 (STANDING)  |
| 11) <b>Region:</b> UGU-OGWINI  |   |



**transport**

Department:  
Transport  
Province of KwaZulu-Natal

**GAZETTE**

LGKZNG01-2017-  
APR

REGION: ALL

- |  |  |
|--|--|
| 1) <b>Application Number:</b> APP0082270   | 2) <b>Gazette Number:</b> LGKZNG01-2017-APR  |
| 3) <b>Applicant:</b> DS SOSIBO<br><b>ID NO.</b> 6310095421084<br><b>Association:</b> ZAMOKUHLE TAXI ASSOCIATION (PORT SHEPS) | 4) <b>Applicant Address:</b><br>P O BOX 2141<br>SARTAN ROAD<br>KWAZULU NATAL<br>KWA-ZULU NATAL<br>4250 |
| 5) <b>Existing Licence Holder:</b> NOT APPLICABLE<br><b>ID NO.</b> NOT APPLICABLE  | 6) <b>Existing Licence Holder Address:</b><br>NOT APPLICABLE   |
| 7) <b>Type of application:</b> ADD AUTHORISATIONS/ROUTES   | 8) <b>Operating Licence Number:</b> LKNKZN0116737  |
| 9) <b>Vehicle Type:</b> NOT AVAILABLE  | 10) 1 X 15 (SEATED) + 0 (STANDING)   |
| 11) <b>Region:</b> UGU-OGWINI  |  |

**transport**

Department:  
Transport  
Province of KwaZulu-Natal

**GAZETTE**

LGKZNG01-2017-  
APR

REGION: ALL

- |  |   |
|--|---|
| 1) <b>Application Number:</b> APP0082273   | 2) <b>Gazette Number:</b> LGKZNG01-2017-APR   |
| 3) <b>Applicant:</b> BS CELE<br><b>ID NO.</b> 5505155680088<br><b>Association:</b> ZAMOKUHLE TAXI ASSOCIATION (PORT SHEPS) | 4) <b>Applicant Address:</b><br>P O BOX 1975<br>PORT SHEPSTONE<br>KWA-ZULU NTAL<br>4240 |
| 5) <b>Existing Licence Holder:</b> NOT APPLICABLE<br><b>ID NO.</b> NOT APPLICABLE  | 6) <b>Existing Licence Holder Address:</b><br>NOT APPLICABLE                            |
| 7) <b>Type of application:</b> ADD AUTHORISATIONS/ROUTES   | 8) <b>Operating Licence Number:</b><br>LGKZN1003000311                                  |
| 9) <b>Vehicle Type:</b> MINIBUS  | 10) 1 X 15 (SEATED) + 0 (STANDING)  |
| 11) <b>Region:</b> UGU-OGWINI  |   |

**transport**

Department:  
Transport  
Province of KwaZulu-Natal

**GAZETTE**

LGKZNG01-2017-  
APR

REGION: ALL

- |  |   |
|--|---|
| 1) <b>Application Number:</b> APP0082274   | 2) <b>Gazette Number:</b> LGKZNG01-2017-APR   |
| 3) <b>Applicant:</b> BS CELE<br><b>ID NO.</b> 5505155680088<br><b>Association:</b> ZAMOKUHLE TAXI ASSOCIATION (PORT SHEPS) | 4) <b>Applicant Address:</b><br>P O BOX 1975<br>PORT SHEPSTONE<br>KWA-ZULU NTAL<br>4240 |
| 5) <b>Existing Licence Holder:</b> NOT APPLICABLE<br><b>ID NO.</b> NOT APPLICABLE  | 6) <b>Existing Licence Holder Address:</b><br>NOT APPLICABLE                            |
| 7) <b>Type of application:</b> ADD AUTHORISATIONS/ROUTES   | 8) <b>Operating Licence Number:</b><br>LGKZN1003000508                                  |
| 9) <b>Vehicle Type:</b> MINIBUS  | 10) 1 X 15 (SEATED) + 0 (STANDING)  |
| 11) <b>Region:</b> UGU-OGWINI  |   |

**transport**

Department:  
Transport  
Province of KwaZulu-Natal

**GAZETTE**

LGKZNG01-2017-  
APR

REGION: ALL

- |  |  |
|--|--|
| 1) <b>Application Number:</b> APP0082276   | 2) <b>Gazette Number:</b> LGKZNG01-2017-APR  |
| 3) <b>Applicant:</b> D MSOMI<br><b>ID NO.</b> 4301125386084<br><b>Association:</b> ZAMOKUHLE TAXI ASSOCIATION (PORT SHEPS) | 4) <b>Applicant Address:</b><br>P.O BOX 12155<br>PORT SHEPSTONE<br>KWAZULU-NATAL<br><br>4240 |
| 5) <b>Existing Licence Holder:</b> NOT APPLICABLE<br><b>ID NO.</b> NOT APPLICABLE  | 6) <b>Existing Licence Holder Address:</b><br>NOT APPLICABLE                                 |
| 7) <b>Type of application:</b> ADD AUTHORISATIONS/ROUTES   | 8) <b>Operating Licence Number:</b><br>LGKZN1003000275                                       |
| 9) <b>Vehicle Type:</b> MINIBUS  | 10) 1 X 15 (SEATED) + 0 (STANDING)   |
| 11) <b>Region:</b> UGU-OGWINI  |  |

**transport**

Department:  
Transport  
Province of KwaZulu-Natal

**GAZETTE**

LGKZNG01-2017-  
APR

REGION: ALL

- |  |   |
|--|---|
| 1) <b>Application Number:</b> APP0082279   | 2) <b>Gazette Number:</b> LGKZNG01-2017-APR   |
| 3) <b>Applicant:</b> BS CELE<br><b>ID NO.</b> 5505155680088<br><b>Association:</b> ZAMOKUHLE TAXI ASSOCIATION (PORT SHEPS) | 4) <b>Applicant Address:</b><br>P O BOX 1975<br>PORT SHEPSTONE<br>KWA-ZULU NTAL<br>4240 |
| 5) <b>Existing Licence Holder:</b> NOT APPLICABLE<br><b>ID NO.</b> NOT APPLICABLE  | 6) <b>Existing Licence Holder Address:</b><br>NOT APPLICABLE                            |
| 7) <b>Type of application:</b> ADD AUTHORISATIONS/ROUTES   | 8) <b>Operating Licence Number:</b><br>LGKZN1003000232                                  |
| 9) <b>Vehicle Type:</b> MINIBUS  | 10) 1 X 15 (SEATED) + 0 (STANDING)  |
| 11) <b>Region:</b> UGU-OGWINI  |   |



## transport

Department:  
Transport  
Province of KwaZulu-Natal

## GAZETTE

LGKZNG01-2017-  
APR

REGION: ALL

- |  |  |
|--|--|
| 1) <b>Application Number:</b> APP0083313   | 2) <b>Gazette Number:</b> LGKZNG01-2017-APR  |
| 3) <b>Applicant:</b> D MSOMI<br><b>ID NO.</b> 4301125386084<br><b>Association:</b> ZAMOKUHLE TAXI ASSOCIATION (PORT SHEPS) | 4) <b>Applicant Address:</b><br>P.O BOX 12155<br>PORT SHEPSTONE<br>KWAZULU-NATAL<br><br>4240 |
| 5) <b>Existing Licence Holder:</b> NOT APPLICABLE<br><b>ID NO.</b> NOT APPLICABLE  | 6) <b>Existing Licence Holder Address:</b><br>NOT APPLICABLE                                 |
| 7) <b>Type of application:</b> ADD AUTHORISATIONS/ROUTES   | 8) <b>Operating Licence Number:</b><br>LGKZN1003000614                                       |
| 9) <b>Vehicle Type:</b> MINIBUS  | 10) 1 X 15 (SEATED) + 0 (STANDING)   |
| 11) <b>Region:</b> UGU-OGWINI  |  |



## transport

Department:  
Transport  
Province of KwaZulu-Natal

## GAZETTE

LGKZNG01-2017-  
APR

REGION: ALL

- |   |  |
|---|--|
| 1) <b>Application Number:</b> APP0083933  | 2) <b>Gazette Number:</b> LGKZNG01-2017-APR                                      |
| 3) <b>Applicant:</b> LE KHUMALO<br><b>ID NO.</b> 5006040399083<br><b>Association:</b> IMPENDLE TAXI ASSOCIATION | 4) <b>Applicant Address:</b><br>P O BOX 10<br>IMPENDLE<br>KWA ZULU NATAL<br>3227 |
| 5) <b>Existing Licence Holder:</b> NOT APPLICABLE<br><b>ID NO.</b> NOT APPLICABLE                               | 6) <b>Existing Licence Holder Address:</b><br>NOT APPLICABLE                     |
| 7) <b>Type of application:</b> RENEWAL AND COV AND INCREASE IN CARRYING CAPACITY                                | 8) <b>Operating Licence Number:</b> LKNKZN018885                                 |
| 9) <b>Vehicle Type:</b> MINIBUS   | 10) 1 X 22 (SEATED) + 0 (STANDING)   |
| 11) <b>Region:</b> UMGUNGUNDLOVU  |  |

### 12.1 1. INGUGA TO PIETERMARITZBURG

#### FORWARD ROUTE.

FROM SAWONGO, INGUGA LOCATION, OPERATE ALONG (A1884) UP TO KWAXABA STORE FROM THERE PROCEED INTO (D1227) PASS INGUGA PRIMARY SCHOOL, OKHALWENI THEN PROCEED TO EBHALEKISI FROM OKHALWENI TURN RIGHT INTO (A1881) CROSS EQUTSHINI RIVER AND THEN PASS EQUTSHINI LOCATION CROSS KWA-NGIVI RIVER AND THEN PASS KWA-K.ZULU THEN TURN LEFT INTO (D1226) THEN PROCEED TILL CROSS EQUTSHINI BRIDGE THEN PROCEED INTO INTERSECTION OF (D1226) AND (D1227) AT EBHALEKISI AND THEN PROCEED PASS KWAMHLAKUVANA THEN TURN LEFT INTO (D1228) LEADING TO NTSHIYABANTU AND SENZO STORE TO PICK UP AND SETTING DOWN.

#### RETURN.

ALONG THE SAME ROAD TILL THE INTERSECTION OF (D1228) AND (D1226) THEN TURN LEFT TO REJOIN (D1226) AND THEN PROCEED INTO (A1880) LEADING TO SHALLFISH TO PICK UP AND SETTING DOWN AND THEN RETURN ALONG THE SAME ROAD TILL TURN LEFT TO REJOIN (D1226) THEN PROCEED UNTIL TURN LEFT INTO (P127) AT THE INTERSECTION OF (D1226) AND (P127) THEN PROCEED TILL PASS THE FOLLOWING DISTRICTS OR LOCATIONS: EPAYIPINI AND (D1234), EMBALIYEZWE STORE, KWA-BHENCE, KWAQWEBEDE, BRINGTON, STHUNJWANA, MQABULAGUDU, KWA-KHETHA BRIDGE, ENTOKOZWENI, WILLOW AND THEN TURN LEFT INTO (P130) AND TURN LEFT INTO MAFAHLENI STREET AND THEN LEFT INTO IMPENDLE TAXI RANK TO PICK UP AND SETTING DOWN.

#### alternative.

FROM IMPENDLE TAXI RANK, TURN RIGHT INTO MAFAHLENI STREET, THEN TURN RIGHT INTO (P130), PROCEED TILL THE INTERSECTION OF (P130) AND (P127), THEN PROCEED STRAIGHT INTO (P127), PASS KWA-GOMANE, (D14), PROCEED TILL THE INTERSECTION OF (P127) AND (R617) BULWER ROAD, TURN LEFT INTO (R617) BULWER ROAD, THEN PROCEED PASS THE FOLLOWING LOCATIONS: BOSTON CALTEX SERVICE STATION, KWA-GEHASHI STORE, BOSTON FARMERS EXCHANGE AND BOSTON POLICE STATION, TURN RIGHT INTO (P7), ELANDSKOP, ELANDSKOP ROAD, PASS THE FOLLOWING LOCATIONS: KWASANTI CLINIC, ELANDSKOP, TAYLORS HALL, KWA-GEZUBUSO, KWA-VULISAKA, HENLY DAM, PROCEED INTO (M70), EDENDALE ROAD, DAMBUZA, EDENDALE HOSPITAL, PLESSISLAER AND PLESSISLAER INDUSTRIAL, MASONS MILL, CAMPS DRIFT, TURN INTO HAVELOCK TAXI RANK TO DROP OFF AND THEN PROCEED INTO PINE STREET, TURN LEFT INTO HAVELOCK STREET, TURN LEFT INTO HAVELOCK TAXI RANK TO DROP OFF AND THEN TURN RIGHT INTO HAVELOCK STREET, TURN RIGHT INTO PINE STREET, TURN LEFT INTO CHURCH STREET, TO DROP OFF PASSENGERS ALONG THE ROUTE, TURN RIGHT INTO CHAPEL STREET, LEFT INTO (M70) LONGMARKET STREET, PROCEED TILL TURN LEFT INTO RETIEF STREET, TURN LEFT INTO PIETERMARITZ STREET, PROCEED INTO HAVELOCK STREET, turn left into Havelock taxi rank to pick up.

#### return route.

From Havelock Taxi Rank, pick up, turn left into Havelock Street, turn left into Baverstock Street, turn left into Railway Street, turn right into (M70), Edendale Road, then operate as per forward route all the way back to Impendle Taxi Rank.



## transport

Department:  
Transport  
Province of KwaZulu-Natal

## GAZETTE

LGKZNG01-2017-  
APR

REGION: ALL

### 12.2 INGUGA TO DURBAN.

FROM SAWONGO, INGUGA LOCATION OPERATE AS PER ROUTE (1) ALL THE WAY TO PIETERMARITZBURG, TURN RIGHT INTO (M50), NEWPORT DRIVE FROM (M70) EDENDALE ROAD, THE PROCEED INTO RING ROAD, PROCEED TO MURRAY ROAD, TURN LEFT INTO CB DOWNES ROAD, TURN RIGHT INTO MARKET ROAD, PROCEED INTO (N3) FREEWAY (EAST BOUND) AND PASS THE FOLLOWING LOCATIONS: ASHBURTON, UMLAAS ROAD, CAMPERDOWN, CATO-RIDGE, PEACE VALLEY, TURN LEFT INTO (M13) FREEWAY, PROCEED TILL PASS POLO PONY, HILLCREST TURN OFF, GILLITS, KLOOF, DROP OFF PASSENGERS ONLY, TURN LEFT INTO (M31) OLD MAIN ROAD IN PINETOWN, DROP OFF PASSENGERS ONLY, TURN RIGHT INTO CROMPTON STREET, TURN LEFT TO REJOIN (M13) FREEWAY TOWARDS EAST THEN PROCEED LEFT INTO (N3) DURBAN, PROCEED, PASS WESTVILLE, PAVILLION, SHERWOOD, TURN LEFT INTO (M13) BEREA ROAD NORTH TO OFF-LOAD ONLY ALONG THE ROUTE, PROCEED INTO (M13), OLD DUTCH ROAD, OFFLOAD PASSENGERS AT ENGEN SERVICE STATION, TURN RIGHT INTO MARKET ROAD, TURN RIGHT INTO SMITH STREET, LEFT INTO SYDNEY ROAD, TURN LEFT INTO MOORE ROAD, TURN LEFT INTO RANK (59B), IN DURBAN.

RETURN.

FROM RANK (59B) IN DURBAN, TURN LEFT INTO MOORE ROAD, TURN RIGHT INTO WILLIAMS ROAD, TURN RIGHT INTO MOORE ROAD, TURN RIGHT AND PROCEED INTO WARWICK AVENUE, PASS MARKET AND TURN LEFT INTO CANNONGATE ROAD, PROCEED INTO (N3) FREEWAY (WEST BOUND), PASS MARRIANHILL TOLL PLAZA, FOLLOW FORWARD ROUTE ALL THE WAY BACK TO IMPENDLE TAXI RANK TO INGUGA LOCATION.

### 12.3 IMPENDLE AND DISTRICTS TO UNDERBERG

FORWARD ROUTE.

FROM IMPENDLE TAXI RANK, TURN RIGHT INTO MAFAHLENI STREET, TURN RIGHT INTO (R130), TURN RIGHT INTO (P127), THE OPERATE AS PER ROUTE (29), TILL CROSS INZINGA BRIDGE, TURN RIGHT AND OPERATE AS PER ROUTE (31) TILL PASS (P247), BROTONI STORE, BUSHSIDE, NGQIYA, MKHOMAZANA, TURN RIGHT INTO (P252), TURN LEFT INTO (P27), THEN PROCEED INTO (P126) SANI ROAD, PASS HIMEVILLE, TURN LEFT INTO (R617), TURN LEFT INTO OLD MAIN ROAD, TURN RIGHT INTO OLD MAIN ROAD, TURN RIGHT INTO OLD MAIN ROAD TAXI RANK IN UNDERBERG.

ALTERNATIVE ROUTE.

FROM P127 AT IMBALIYEZWE, KWAMGODI, TURN LEFT INTO (D1225), LEADING TO (IMBALIYEZWEIN), TURN LEFT INTO (D1234), LEADING TO SWAMP, PICK UP AND THEN RETURN ALONG THE SAME ROAD TILL TURN LEFT TO REJOIN (P127), THEN OPERATE AS PER ROUTE (33) ALL THE WAY TO UNDERBERG.

RETURN ROUTE.

FROM UNDERBERG TAXI RANK SITUATED IN OLD MAIN ROAD, TURN LEFT INTO OLD MAIN ROAD, PROCEED STRAIGHT INTO (R617), TURN RIGHT INTO P126 SANI ROAD, PROCEED AS PER FORWARD ROUTE ALL THE WAY BACK TO IMPENDLE DISTRICTS AND IMPENDLE TAXI RANK.





## transport

Department:  
Transport  
Province of KwaZulu-Natal

## GAZETTE

LGKZNG01-2017-  
APR

REGION: ALL

1) <b>Application Number:</b> APP0085131	2) <b>Gazette Number:</b> LGKZNG01-2017-APR
3) <b>Applicant:</b> JM MAKOA <b>ID NO.</b> 4405315121084 <b>Association:</b> COMPLEX OF LIMEHILL TAXI ASSOCIATION	4) <b>Applicant Address:</b> P.O BOX16226 WASBANK 2920
5) <b>Existing Licence Holder:</b> NOT APPLICABLE <b>ID NO.</b> NOT APPLICABLE	6) <b>Existing Licence Holder Address:</b> NOT APPLICABLE
7) <b>Type of application:</b> NEW OPERATING LICENCE	8) <b>Operating Licence Number:</b> NOTAVAILABLE
9) <b>Vehicle Type:</b> MINIBUS	10) 1 X 15 (SEATED) + 0 (STANDING)
11) <b>Region:</b> UTHUKELA	
12.1	<p>UITVAL TO DUNDEE:</p> <p>. FROM UITVAL TAXI RANK TURN LEFT, TURN RIGHT INTO DIVAL FROM DIVAL TURN LEFT INTO LIMEHILL, INTO THOLENI, TURN LEFT INTO WASBANK ROAD, TURN RIGHT INTO DUNDEE ROAD, INTO VICTORIA STREET, TURN LEFT INTO DUNDEE RANK AND RETURN.</p> <p>ALTERNATIVE ROUTE</p> <p>. FROM UITVAL TAXI RANK, TURN RIGHT INTO LADYSMITH ROAD, TURN RIGHT INTO STANFORD ROAD, TURN RIGHT INTO STANFORD ROAD, TURN LEFT INTO THOLENI ROAD, TURN LEFT INTO WASBANK ROAD, TURN RIGHT INTO DUNDEE ROAD INTO VICTORIA STREET, TURN LEFT INTO DUNDEE TAXI RANK AND RETURN.</p>
12.2	<p>FROM SOMSHOEK INTO NAZARETH, TURN LEFT INTO SPANDIKRON INTO VALLKOP, TURN RIGHT INTO LADYSMITH ROAD, TURN LEFT INTO EKUVUKENI, FROM EKUVUKENI TURN RIGHT INTO HELPMEKAAR ROAD, TURN LEFT INTO WASBANK ROAD, FROM WASBANK LEFT INTO GLENCOE ROAD, TURN LEFT INTO UITHOEK STREET, TURN LEFT INTO RANK, FROM RANK TURN LEFT INTO DUNDEE ROAD, TURN RIGHT INTO KARALLAND STREET, TURN LEFT INTO VICTORIA TURN LEFT INTO DUNDEE RANK AND RETURN.</p> <p>ALTERNATIVE ROUTE</p> <p>FROM SOMSHOEK INTO NAZARETH INTO VALLKOP, TURN LEFT INTO LADYSMITH ROAD TURN LEFT INTO EKUVUKENI, FROM EKUVUKENI TURN RIGHT HELPMEKAAR ROAD, TURN LEFT WASBANK ROAD FROM WASBANK TURN RIGHT INTO DUNDEE ROAD, INTO VICTORIA, TURN LEFT INTO DUNDEE TAXI RANK.</p>
12.3	<p>WASBANK TO DUNDEE.</p> <p>WASBANK TAXI RANK, TURN RIGHT INTO P33-1 INTO P33 2 AND TO DUNDEE TAXI RANK AND RETURN.</p>
12.4	<p>FROM UITVAL TAXI RANK TURN RIGHT AND TURN LEFT INTO HELPMEKAAR ROAD, INTO MAZANE, TURN RIGHT INTO POMEROY ROAD, TURN LEFT INTO TAXI RANK AND RETURN.</p>

**transport**

Department:  
Transport  
Province of KwaZulu-Natal

**GAZETTE**

LGKZNG01-2017-  
APR

REGION: ALL

- |   |  |
|---|--|
| 1) <b>Application Number:</b> APP0085611  | 2) <b>Gazette Number:</b> LGKZNG01-2017-APR                  |
| 3) <b>Applicant:</b> MM KOB<br><b>ID NO.</b> 4308270304085<br><b>Association:</b> ZAMOKUHLE TAXI ASSOCIATION (PORT SHEPS) | 4) <b>Applicant Address:</b><br>P.O BOX<br>MARGATE<br>4275   |
| 5) <b>Existing Licence Holder:</b> NOT APPLICABLE<br><b>ID NO.</b> NOT APPLICABLE   | 6) <b>Existing Licence Holder Address:</b><br>NOT APPLICABLE |
| 7) <b>Type of application:</b> ADD AUTHORISATIONS/ROUTES  | 8) <b>Operating Licence Number:</b><br>LGKZN1003000274       |
| 9) <b>Vehicle Type:</b> MINIBUS   | 10) 1 X 15 (SEATED) + 0 (STANDING)                           |
| 11) <b>Region:</b> UGU-OGWINI   |  |



## transport

Department:  
Transport  
Province of KwaZulu-Natal

## GAZETTE

LGKZNG01-2017-  
APR

REGION: ALL

1) <b>Application Number:</b> APP0085785	2) <b>Gazette Number:</b> LGKZNG01-2017-APR
3) <b>Applicant:</b> MA MABELE <b>ID NO.</b> 6810265360087 <b>Association:</b> ESTCOURT DISTRICT TAXI ASSOCIATION	4) <b>Applicant Address:</b> P O BOX 62407 ESCTOURT KWAZULU-NATAL 3310
5) <b>Existing Licence Holder:</b> NOT APPLICABLE <b>ID NO.</b> NOT APPLICABLE	6) <b>Existing Licence Holder Address:</b> NOT APPLICABLE
7) <b>Type of application:</b> NEW OPERATING LICENCE	8) <b>Operating Licence Number:</b> NOTAVAILABLE
9) <b>Vehicle Type:</b> MINIBUS	10) 1 X 15 (SEATED) + 0 (STANDING)
11) <b>Region:</b> UTHUKELA	
12.1	<p>FROM APPROVED TAXI RANK IN D1246, DUTCH GOOGHOME TURN RIGHT TO P29 LOADING TOWARDS ESCOURT PASS UMTSHEZI HIGH SCHOOL, PROCEED ALONG P29 OFFLOADING, PASS SHAYAMOYA, NEWLANDS, LOCKSLOY, WEMBEZI TOWNSHIP ALONG P29 INTO MARTIN ROAD, HELLET ROAD, RICHMOND ROAD, CONNOR STREET, TURN LEFT TO ALEXANDRA STREET INTO TAXI RANK OFFLOAD AND LOAD AND RETURN ALONG FORWARD ROUTE IN REVERSE.</p> <p>ALTERNATIVE ROUTE FROM P29 INTO HARRY MILLER ROAD, ALBERT STREET, INTO PHILLIP STREET AND ALONG ALEXANDRA STREET, INTO TAXI RANK.</p>
12.2	<p>SHAYAMOYA TO ESCOURT.</p> <p>FROM APPROVED TAXI RANK IN KWA-XABA STORE, INTO BOSHI, INTO SHAYAMOYA A, INTO SHAYAMOYA B, RIGHT INTO P29, NTABAMHLOPHE ROAD, LOADING AND OFFLOADING, PASS SHAYAMOYA, NEWLANDS, LOCKSLOY, WEMBEZI, OFFLOADING ONLY, INTO MARTIN ROAD, INTO HELLET ROAD, RICHMOND ROAD, CONNOR STREET, INTO ALEXANDRA STREET INTO THE TAXI RANK. OFFLOADING, LOADING AND RETURN ALONG THE FORWARD ROUTE IN REVERSE.</p> <p>28.1. ALTERNATIVE ROUTE</p> <p>FROM P29 INTO HARRY MILLER ROAD, SUBWAY ROAD, ALBERT STREET, ALONG ALEXANDRA STREET INTO THE TAXI RANK AND RETURN ALONG THE FORWARD ROUTE IN REVERSE.</p> <p>SETTING DOWN AND PICKING UP PASSENGERS:</p> <ol style="list-style-type: none"> <li>1.BACON FACTORY ROAD R103 INTO CONNOR STREET INTO ALEXANDRA STREET INTO TAXI RANK.</li> <li>2.NARROWTEX INTO LOSKOP ROAD.</li> <li>3.MASONITE INTO BROOMCLIFFE ROAD.</li> <li>4.MASONITE INTO BANK ROAD.</li> <li>5.MOSAIC INTO BANK ROAD.</li> </ol>



## transport

Department:  
Transport  
Province of KwaZulu-Natal

## GAZETTE

LGKZNG01-2017-  
APR

REGION: ALL

1) <b>Application Number:</b> APP0085825	2) <b>Gazette Number:</b> LGKZNG01-2017-APR
3) <b>Applicant:</b> CK MTSHALI <b>ID NO.</b> 7806255771084 <b>Association:</b> ESTCOURT DISTRICT TAXI ASSOCIATION	4) <b>Applicant Address:</b> P.O BOX 1213 ECTCOURT 3310
5) <b>Existing Licence Holder:</b> NOT APPLICABLE <b>ID NO.</b> NOT APPLICABLE	6) <b>Existing Licence Holder Address:</b> NOT APPLICABLE
7) <b>Type of application:</b> NEW OPERATING LICENCE	8) <b>Operating Licence Number:</b> NOTAVAILABLE
9) <b>Vehicle Type:</b> MINIBUS	10) 1 X 15 (SEATED) + 0 (STANDING)
11) <b>Region:</b> UTHUKELA	
12.1	<p>CORNFIELDS TO ESCOURT.</p> <p>ALTERNATIVE ROUTE.</p> <p>FROM APPROVED TAXI RANK IN CORNFIELDS ALONG D489 LEFT INTO R74, LEFT INTO R103, INTO LORNE STREET, INTO HARDING STREET, INTO ALEXANDRA STREET TO APPROVED TAXI RANK IN ALEXANDRA STREET AND RETURN ALONG THE FORWARD ROUTE IN REVERSE (SUBJECT TO RESTRICTION NUMBER 5, PICKING UP AND SETTING DOWN ENROUTE).</p> <p>ALTERNATIVE ROUTE.</p> <p>FROM APPROVED TAXI RANK IN FRERE, TURN RIGHT INTO R103, INTO LORNE STREET, INTO HARDING STREET, TURN INTO ALEXANDRA STREET INTO APPROVED TAXI RANK IN ALEXANDRA STREET AND RETURN ALONG FORWARD ROUTE IN REVERSE.</p> <p>SETTING DOWN AND PICKING UP PASSENGERS.</p> <p>1.BACON FACTORY ROAD R103 INTO CONNOR STREET INTO ALEXANDRA STREET INTO TAXI RANK. 2.NARROWTEX INTO LOSKOP ROAD. 3.MASONITE INTO BROOMCLIFFE ROAD. 4.MASONITE INTO BANK ROAD. 5.MOSAIC INTO BANK ROAD.</p>



## transport

Department:  
Transport  
Province of KwaZulu-Natal

## GAZETTE

LGKZNG01-2017-  
APR

REGION: ALL

1) <b>Application Number:</b> APP0085826	2) <b>Gazette Number:</b> LGKZNG01-2017-APR
3) <b>Applicant:</b> CK MTSHALI <b>ID NO.</b> 7806255771084 <b>Association:</b> ESTCOURT DISTRICT TAXI ASSOCIATION	4) <b>Applicant Address:</b> P O BOX 1213 ESTCOURT KWAZULU-NATAL 3310
5) <b>Existing Licence Holder:</b> NOT APPLICABLE <b>ID NO.</b> NOT APPLICABLE	6) <b>Existing Licence Holder Address:</b> NOT APPLICABLE
7) <b>Type of application:</b> NEW OPERATING LICENCE	8) <b>Operating Licence Number:</b> NOTAVAILABLE
9) <b>Vehicle Type:</b> MINIBUS	10) 1 X 15 (SEATED) + 0 (STANDING)
11) <b>Region:</b> UTHUKELA	
12.1	<p>CORNFIELDS TO ESCOURT.</p> <p>ALTERNATIVE ROUTE.</p> <p>FROM APPROVED TAXI RANK IN CORNFIELDS ALONG D489 LEFT INTO R74, LEFT INTO R103, INTO LORNE STREET, INTO HARDING STREET, INTO ALEXANDRA STREET TO APPROVED TAXI RANK IN ALEXANDRA STREET AND RETURN ALONG THE FORWARD ROUTE IN REVERSE (SUBJECT TO RESTRICTION NUMBER 5, PICKING UP AND SETTING DOWN ENROUTE).</p> <p>ALTERNATIVE ROUTE.</p> <p>FROM APPROVED TAXI RANK IN FRERE, TURN RIGHT INTO R103, INTO LORNE STREET, INTO HARDING STREET, TURN INTO ALEXANDRA STREET INTO APPROVED TAXI RANK IN ALEXANDRA STREET AND RETURN ALONG FORWARD ROUTE IN REVERSE.</p> <p>SETTING DOWN AND PICKING UP PASSENGERS.</p> <p>1.BACON FACTORY ROAD R103 INTO CONNOR STREET INTO ALEXANDRA STREET INTO TAXI RANK.</p> <p>2.NARROWTEX INTO LOSKOP ROAD.</p> <p>3.MASONITE INTO BROOMCLIFFE ROAD.</p> <p>4.MASONITE INTO BANK ROAD.</p> <p>5.MOSAIC INTO BANK ROAD.</p>



## transport

Department:  
Transport  
Province of KwaZulu-Natal

## GAZETTE

LGKZNG01-2017-  
APR

REGION: ALL

1) <b>Application Number:</b> APP0085853	2) <b>Gazette Number:</b> LGKZNG01-2017-APR
3) <b>Applicant:</b> KT MAZIBUKO <b>ID NO.</b> 5606145738083 <b>Association:</b> AMANGWE-BHEKUZULU TAXI ASSOCIATION	4) <b>Applicant Address:</b> PO BOX 12 LOSKOP KWAZULU NATAL  3330
5) <b>Existing Licence Holder:</b> NOT APPLICABLE <b>ID NO.</b> NOT APPLICABLE	6) <b>Existing Licence Holder Address:</b> NOT APPLICABLE
7) <b>Type of application:</b> NEW OPERATING LICENCE	8) <b>Operating Licence Number:</b> NOTAVAILABLE
9) <b>Vehicle Type:</b> MINIBUS	10) 1 X 15 (SEATED) + 0 (STANDING)
11) <b>Region:</b> UTHUKELA	
12.1	<p>MADOLOBHENI TO ESTCOURT.</p> <p>11. FROM MADOLOBHENI TAKE D1252, DLOTSHENI, MZONZWQANE, SIMANGAMEHLO, LOADING PASSENGERS THERE, PASS HADEBE STORE, MAGQAWAWE, MYANGWENI, EMADOLOBHENI, KWAVAL, MANDABENI, MADIPHINI, TURN RIGHT TO JOIN D1252, BUTHELEZI GARAGE, PICK UP PASSENGERS AND LOADING TURN RIGHT JOIN P10, OFFLOADING PASSENGERS, NO LOADING P[ASSENGERS AT BATA SHOE COMPANY, LINDOKUHLE STORE, JAFTEER STORE, ROSEDALE, DRYCOTT, TENSION, MORLEGH, JOIN BROOMCLIFF ROAD TO ALEXANDRA STREET TOWARDS TAXI RANK, OFFLOADING, LOADING PASSENGERS AND RETURN ALONG THE SAME ROUTE.</p>



## transport

Department:  
Transport  
Province of KwaZulu-Natal

## GAZETTE

LGKZNG01-2017-  
APR

REGION: ALL

1) <b>Application Number:</b> APP0086001	2) <b>Gazette Number:</b> LGKZNG01-2017-APR
3) <b>Applicant:</b> SZ MDLULI <b>ID NO.</b> 6201300580089 <b>Association:</b> ESTCOURT DISTRICT TAXI ASSOCIATION	4) <b>Applicant Address:</b> P O BOX 55 WEENEN KWAZULU-NATAL 3301
5) <b>Existing Licence Holder:</b> VP MDULI <b>ID NO.</b> 5107175606084	6) <b>Existing Licence Holder Address:</b> P.O BOX 55 WEENEN 3310
7) <b>Type of application:</b> DECEASED TRANSFER AND NEW OPERATING LICENCE	8) <b>Operating Licence Number:</b> LGKZN0303000246
9) <b>Vehicle Type:</b> MINIBUS	10) 1 X 15 (SEATED) + 0 (STANDING)
11) <b>Region:</b> UTHUKELA	
12.1	ESTCOURT TO VEREENIGING.  FROM ALEXANDRA STREET TAXI RANK LOADING INTO LOSKOP ROAD PASS ULTRA CITY INTO N3, LEFT INTO R74 BERGVILLE, OFFLOADING ONLY, PROCEED ALONG R74 TO HARRISMITH, OFF LOADING ONLY INTO N5, PASS KASTEL, TO RIETS ALONG R57 TO PETRUS STEYN, HEILBRON INTO R82 DIRECT TO VEREENIGING, INTO THE APPROVED TAXI RANK AND RETURN ALONG THE FORWARD ROUTE IN REVERSE.  IMPORTANT THIS ROUTE MAY NOT BE ISSUED UNLESS A RANK PERMIT FOR VEREENIGING IS PRODUCED.
12.2	FROM APPROVED TAXI RANK IN ZWELITSHA LOCATION AND TURN LEFT INTO P29 NTABAMHLOPHE ROAD LOADING AND OFFLOADING ALONG THE WAY. UP TO WEMBEZI, PROCEED ALONG P29, INTO MARTIN ROAD, HELLET ROAD, RICHMOND ROAD, CONNOR STREET, TURN INTO ALEXANDRA STREET INTO TAXI RANK AND RETURN ALONG THE FORWARD ROUTE IN REVERSE.
12.3	14. ESCOURT TO NEWCASTLE.  FROM APPROVED TAXI RANK IN ALEXANDRA STREET, LEFT INTO HARDING STREET, LEFT INTO ALBERT STREET, RIGHT INTO DRUMMOND LEFT INTO R103, TURN RIGHT INTO N11, INTO SHORT STREET, LEFT INTO LYELL STREET, CRAWSHAW ROAD INTO NEWCASTLE ROAD (N11) INTO APPROVED NEWCASTLE TAXI RANK AND RETURN ALONG THE FORWARD ROUTE IN REVERSE.



## transport

Department:  
Transport  
Province of KwaZulu-Natal

## GAZETTE

LGKZNG01-2017-  
APR

REGION: ALL

1) <b>Application Number:</b> APP0086218	2) <b>Gazette Number:</b> LGKZNG01-2017-APR
3) <b>Applicant:</b> VP DLAMINI <b>ID NO.</b> 5711085419080 <b>Association:</b> IKHWEZI LOCAL AND LONG DISTANCE TA	4) <b>Applicant Address:</b> PO BOX 673 PONGOLA 3170
5) <b>Existing Licence Holder:</b> NOT APPLICABLE <b>ID NO.</b> NOT APPLICABLE	6) <b>Existing Licence Holder Address:</b> NOT APPLICABLE
7) <b>Type of application:</b> NEW OPERATING LICENCE	8) <b>Operating Licence Number:</b> NOTAVAILABLE
9) <b>Vehicle Type:</b> MINIBUS	10) 1 X 13 (SEATED) + 0 (STANDING)
11) <b>Region:</b> ZULULAND	
12.1	PONGOLA TO PEIT RETIEF.  FROM PONGOLA TAXI RANK, TURN RIGHT INTO N2, PROCEED TO PIET RETIEF, TURN LEFT INTO PIET RETIEF TAXI RANK AND RETURN.
12.2	NCOTSHANE TO PONGOLA.  FROM NCOTSHANE TAXI RANK B TURN RIGHT TO P343, PROCEED TO ONVERWACHT ROAD, AND TURN RIGHT PROCEED TO NAUDE STREET; TURN RIGHT INTO PONGOLA TAXI RANK AND RETURN.
12.3	FROM PONGOLA TAXI RANK, TURN LEFT JOIN NAUDE STREET, TURN RIGHT TO ONVERWACHT AND RETURN.
12.4	PONGOLA TO PONGOLA SUGAR MILL.  3. FROM PONGOLA TAXI RANK, TURN LEFT JOIN N2, PROCEED AND TURN RIGHT TO PONGOLA SUGAR MILL AND RETURN.
12.5	PONGOLA TO NONGOMA.  5. FROM PONGOLA TAXI RANK, TURN LEFT INTO N2 AND RIGHT INTO R66, PROCEED TO MAGUDU TOWN AND PROCEED TO NONGOMA TOWN AND PROCEED INTO ULUNDI CITY COMPLEX TAXI RANK AND RETURN.
12.6	FROM PONGOLA TAXI RANK TURN LEFT INTO N2 AND RIGHT TO R66, PROCEED TO MAGUDU TOWN AND TURN RIGHT TO R60 AND PROCEED TO VRYHEID, R69, TURN INTO CHURCH STREET IN VRYHEID, TURN RIGHT INTO CICIL EMME STREET, TURN LEFT INTO UTRECHT STREET AND PROCEED TO VRYHEID TAXI RANK AND RETURN.
12.7	PONGOLA TO DURBAN.  FROM PONGOLA TAXI RANK, TURN RIGHT INTO AND ALONG N2, TO GOGELA, PROCEED TO HLUHLUWE, MTUBATUBA, EMPANGENI ON N2, LEAVING THE N2 AT MOUNT EDGEcombe, JOIN AND PROCEED ALONG R67, TURN RIGHT AT THE FIRST INTERSECTION TO ARGYLE ROAD, TURN RIGHT AT THE FIRST ROBOTS, PROCEED TO UMGENI ROAD AND TURN RIGHT TO DURBAN TAXI RANK AND RETURN.
12.8	FROM PONGOLA TAXI RANK, TURN RIGHT INTO N2, PROCEED AND TURN LEFT JOIN COMMONDALE ROAD, TURN LEFT INTO R33 TO PAULPIETTERSBURG, MPEVANE, BLOEDRIVER, TURN RIGHT INTO R34, PROCEED AND TURN LEFT TO UTRECHT, JOIN MADADENI ROAD, PROCEED TO N11, TURN RIGHT INTO NEWCASTLE TAXI RANK AND RETURN.
12.9	PONGOLA TO PIETERMARITZBURG  FROM PONGOLA TAXI RANK, TURN RIGHT INTO N2, PROCEED TO COMMONDALE, TURN LEFT INTO R33, TO PAULPIETTERSBURG, VRYHEID, BLOEDRIVER, DUNDEE, JOIN R68 AND PROCEED TO N11, TURN LEFT INTO FIRST ROBOTS AND PROCEED, TURN RIGHT INTO R74, TURN LEFT INTO N3, PROCEED TO ESTCOURT, MOOIRIVER, HOWICK, PROCEED AND TURN OFF TO GREYTOWN ROAD, TURN RIGHT TO THE FIRST ROBOTS INTO PIETERMARITZBURG CITY AND PROCEED TO CHURCH STREET AND RETURN.
12.10	FROM PONGOLA TAXI RANK, TURN RIGHT INTO N2, PROCEED TO PIET RETIEF, ERMELO, JOIN N17, PROCEED TO BETHAL, TRICHARDT, KINROSS, LEANDRA, DEVON, SPRINGS, BENONI, GERMISTON, PROCEED TO M1, TURN LEFT INTO RISSIK STREET, TURN RIGHT INTO DEVILARS STREET AND PROCEED INTO JOHANNESBURG PARK CITY TAXI RANK NO-2 AND RETURN



**transport**

Department:  
Transport  
Province of KwaZulu-Natal

**GAZETTE**

LGKZNG01-2017-  
APR

REGION: ALL

12.11	FROM AUTHORISED TAXI RANK IN IKHWEZI TO POINTS WITHIN THE PROVINCE OF KWAZULU-NATAL ONLY. NO PICKING UP OR SETTING DOWN OF PASSENGERS EN ROUTE.
12.12	FROM PONGOLA TAXI RANK, JOIN N2 TO GOLELA CROSSING, TURN LEFT PROCEED TO GOLELA BORDER POST AND RETURN TO THE CROSSING, TURN LEFT JOIN N2, PROCEED TO INKONKONI CROSSING (JOZINI TURN OFF), TURN LEFT JOINING JOZINI ROAD AND PROCEED TO JOZINI TOWN, PROCEED TO KWASKIEMELELE CROSS, TURN RIGHT INTO MANGUZI ROAD AND PROCEED INTO KWANGANASE TAXI RANK AND RETURN.



## transport

Department:  
Transport  
Province of KwaZulu-Natal

## GAZETTE

LGKZNG01-2017-  
APR

REGION: ALL

1) <b>Application Number:</b> APP0086366	2) <b>Gazette Number:</b> LGKZNG01-2017-APR
3) <b>Applicant:</b> ZULU ZJ <b>ID NO.</b> 6801105790088 <b>Association:</b> VRYHEID TAXI ASSOCIATION	4) <b>Applicant Address:</b> P O BOX 9857 VRYHEID KWAZULU-NATAL 3100
5) <b>Existing Licence Holder:</b> NOT APPLICABLE <b>ID NO.</b> NOT APPLICABLE	6) <b>Existing Licence Holder Address:</b> NOT APPLICABLE
7) <b>Type of application:</b> NEW OPERATING LICENCE	8) <b>Operating Licence Number:</b> NOTAVAILABLE
9) <b>Vehicle Type:</b> MINIBUS	10) 1 X 15 (SEATED) + 0 (STANDING)
11) <b>Region:</b> ZULULAND	
12.1	VRYHEID PLAZA TO HLOBANE.  FROM VRYHEID PLAZA TAXI RANK INTO STRETCH CRESCENT ROAD, TURN LEFT INTO R69 AND TURN RIGHT INTO P49 AND PROCEED TO HLOBANE TAXI RANK.
12.2	VRYHEID PLAZA TAXI RANK TO LAKE SIDE.  FROM VRYHEID PLAZA TAXI RANK TURN RIGHT INTO CHURCH STREET CONTINUE WITH THE SAME ROAD TURN LEFT INTO WEST STREET, CONTINUE WITH THE SAME ROAD AND TURN INTO SOUTH STREET, CONTINUE WITH THE SAME ROAD TURN RIGHT INTO EAST STREET, CONTINUE AND JOIN R34 TURN RIGHT INTO LAKE SIDE PARK TURN LEFT INTO SECOND STREET AND COME BACK TO R43 AND TURN RIGHT INTO STRECT CRESCENT CONTINUE WITH THE SAME ROAD AND TURN RIGHT INTO VRYHEID PALZA.
12.3	BHEKUZULU TAXI RANK TO VRYHEID.  FROM BHEKUZULU TAXI RANK INTO R69 AND TURN RIGHT INTO STRETCH CRESCENT CONTINUE WITH THE SAME ROAD AND JOIN CHURCH STREET, AND TURN RIGHT INTO VRYHEID PLAZA TAXI RANK DIRECT AND RETURN, TURN RIGHT INTO CHURCH STREET, CONTINUE WITH THE SAME ROAD TURN LEFT INTO WEST STREET, CONTINUE WITH THE SAME ROAD AND TURN LEFT INTO SOUTH STREET, CONTINUE WITH THE SAME ROAD AND TURN RIGHT INTO STRETCH CRESCENT AND TURN INTO BHEKUZULU TAXI RANK DIRECT AND RETURN.



## transport

Department:  
Transport  
Province of KwaZulu-Natal

## GAZETTE

LGKZNG01-2017-  
APR

REGION: ALL

1) <b>Application Number:</b> APP0086717	2) <b>Gazette Number:</b> LGKZNG01-2017-APR
3) <b>Applicant:</b> Z NSELE <b>ID NO.</b> 5807225466088 <b>Association:</b> MBAZWANA TAXI ASSOCIATION	4) <b>Applicant Address:</b> P O BOX 207 MBAZWANE 3974
5) <b>Existing Licence Holder:</b> NOT APPLICABLE <b>ID NO.</b> NOT APPLICABLE	6) <b>Existing Licence Holder Address:</b> NOT APPLICABLE
7) <b>Type of application:</b> NEW OPERATING LICENCE	8) <b>Operating Licence Number:</b> NOTAVAILABLE
9) <b>Vehicle Type:</b> MINIBUS	10) 1 X 14 (SEATED) + 0 (STANDING)
11) <b>Region:</b> UMKHANYAKUDE	
12.1	FROM MBAZWANA TAXI RANK TURN LEFT TO R22 ALONG N2 DIRECT TO TURN LEFT TO M41 ALONG TURN LEFT TO M4 ALONG TURN RIGHT TO M17 W GRAY ROAD TURN LEFT TO R102 DROP THE PASSENGER AT YMCA
12.2	FROM MBAZWANA TAXI RANK TO MSELENI HOSPITAL, TURN RIGHT TO R22 ALONG TURN RIGHT TO D 1885 TO MSELENI HOSPITAL AND RETURN TO THE SAME ROUTE
12.3	FROM MBAZWANA TAXI RANK TO MTUBATUBA TAXI RANK, TURN LEFT TO R22 ALONG TO R543 TURN LEFT TO N2 AND LEFT TO SOMKHELE ROAD TO TAXI RANK.
12.4	FROM MBAZWANA TAXI RANK TO MANGUZI TAXI RANK, TURN RIGHT TO R22 ALONG TO MANGUZI TAXI RANK AND RETURN TO THE SAME ROUTE.
12.5	FROM MBAZWANA TAXI RANK TO MKHUZE TAXI RANK, TURN RIGHT AND TURN LEFT TO D234 ALONG TO MKHUZE.
12.6	2. FROM MBAZWANA TAXI RANK EMPANGENI TAXI RANK.  TURN LEFT INTO R22, THEN LEFT INTO N2 PROCEED ALONG N2, TURN RIGHT INTO R102, THEN LEFT INTO TANNER ROAD AND TURN RIGHT AND ALONG MORRIS ROAD AND TURN LEFT INTO EMPANGENI TAXI RANK.
12.7	FROM MBAZWANA TAXI RANK TO HLUHLUWE TAXI RANK : TURN LEFT INTO R22 ALONG HLUHLUWE TAXI RANK.
12.8	FROM MBAZWANA TAXI RANK, TURN LEFT TO AN UNNUMBERED ROAD TO SODWANA
12.9	FROM MBAZWANA TAXI RANK TO POINT WITHIN THE PROVINCE OF KZN ONLY. NO PICKING UP OR SETTING DOWN OF PASSENGERS EN ROUTE.
12.10	MBAZWANA TAXI ASSOCIATION TO GP RANK, GAUTENG.  FROM MBAZWANA TAXI ASSOCIATION TURN LEFT D447 INTO JOZINI, WE PROCEED STRAIGHT ONTO R522/58 VIA NCONKONI AND TURN RIGHT ONTO N2 NORTH VIA PHONGOLA VIA TSHELEJUBA HOSPITAL, VIA MAHAMBAB AND THE END OF N2/START R17 VIA EMELO PROCEED TO R17 BETHAL VIA TRICHARDT VIA KING ROASE VIA LESLEY, VIA SPRINGS VIA BENONI VIA GERMISTON, TAKE COMMERCIAL STREET STRAIGHT AND RIGHT TO WALMARUS STREET AND TURN TO WANDERERS STREET TO THE PARK CITY RANK NO 1 AND RETURN THE SAME WAY.



## transport

Department:  
Transport  
Province of KwaZulu-Natal

## GAZETTE

LGKZNG01-2017-  
APR

REGION: ALL

1) <b>Application Number:</b> APP0086720	2) <b>Gazette Number:</b> LGKZNG01-2017-APR
3) <b>Applicant:</b> SE JILI <b>ID NO.</b> 8703280242083 <b>Association:</b> KWAMNYANDU TAXI OWNERS ASSOCIATION	4) <b>Applicant Address:</b> 92 SAUNDERS AVENUE ISIPINGO HILLS DURBAN KWA-ZULU NATAL 4133
5) <b>Existing Licence Holder:</b> ZW JILI <b>ID NO.</b> 6202185559081	6) <b>Existing Licence Holder Address:</b> BB 354 UMLAZI PO UMLAZI UMLAZI KWA-ZULU NATAL 4031
7) <b>Type of application:</b> NORMAL TRANSFER	8) <b>Operating Licence Number:</b> LGKZN1203000660
9) <b>Vehicle Type:</b> MINIBUS	10) 1 X 15 (SEATED) + 0 (STANDING)
11) <b>Region:</b> NINGIZMU 2	
12.1	FROM Z RANK JOIN ROAD 2403 TO PHASE 4.5.6.7.8, LEFT INTO ROAD 2456 INTO ROAD 2474 AND RETURN ALONG ROAD 2456, RIGHT INTO ROAD 2403, RIGHT INTO 107159, RIGHT INTO SOUTH SPINAL ROAD, TURN INTO (MR60), UMBUMBULU ROAD TO Y SECTION PHILANI AREA AND RETURN, TURN LEFT INTO MR60, RIGHT INTO ROAD 2103 U SECTION, TURN LEFT INTO ROAD 2108, RIGHT INTO MAYIBUYE DRIVE, TURN LEFT INTO GUM TREE CRESCENT, JOIN MAYIBUYE DRIVE AND PROCEED AS PER ROUTE 5.
12.2	FROM Z RANK JOIN MKHIWANE STREET, LEFT INTO MAYIBUYE DRIVE, TURN RIGHT INTO ROAD 1603, TURN RIGHT INTO UMDLEBE ROAD, RIGHT INTO BANANA ROAD, LEFT JOIN UMDLEBE ROAD, RIGHT INTO ROAD 1603 INTO ROAD 1703, 1702, UNIT 17, TURN RIGHT, JOIN MANGOSUTHU HIGHWAY AND PROCEED AS PER ROUTE 5.
12.3	. FROM Z RANK, JOIN SPINAL ROAD, TURN RIGHT INTO SIMELNANE ROAD, TURN RIGHT INTO DINIZULU GROVE, TURN RIGHT INTO BHUBESI PLACE AA, TURN RIGHT INTO NGWENYA GROVE, TURN RIGHT INTO BOYI SIMELANE AVENUE, LEFT INTO MUGABE ROAD, LEFT INTO SOUTH SPINAL ROAD AND PROCEED AS PER ROUTE 5.
12.4	FROM Z RANK, JOIN SOUTH SPINAL ROAD, TURN RIGHT INTO CHICAGO CRESCENT AA AND RETURN RIGHT INTO SOUTH SPINAL ROAD TO CC SECTION, SOUTH SPINAL ROAD, TURN INTO BHAMBATHA STREET, TURN INTO SHAKA CIRCLE (BB). TURN RIGHT INTO BHAMBATHA STREET, TURN LEFT INTO JEJE LN, TURN RIGHT INTO MAFUKUZELA STREET, TURN LEFT INTO MSQHOBIZA CRESCENT, TURN LEFT INTO MNYANDU ROAD, TURN RIGHT INTO NANDI ROAD, LEFT INTO MAFUKUZELA STREET, RIGHT INTO JEJE LN, LEFT INTO SOUTH SPINAL ROAD AND PROCEED AND PROCEED AS PER ROUTE 5.



## transport

Department:  
Transport  
Province of KwaZulu-Natal

## GAZETTE

LGKZNG01-2017-  
APR

REGION: ALL

- 12.5** 5.1. FROM Z RANK, JOIN SOUTH SPINAL ROAD, LEFT INTO ROAD 2631 INTO KING SENZANGAKHONA CLOSE AND RETURN RIGHT INTO SOUTH SPINAL ROAD, TURN RIGHT INTO ROAD 2403, INTO MAYIBUYE STREET, TURN LEFT INTO PHAMBILI ROAD, P SECTION, TURN RIGHT INTO MAYIBUYE DRIVE, TURN LEFT INTO ROAD 421 AND JOIN MANGOSUTHU HIGHWAY, V ROBOT, PASS EZIMBUZINI, PASS MSHIYENI HOSPITAL, PASS REUNION, JOIN M30, JOIN M4 FREEWAY TO DURBAN INTO WEST STREET TO POINT ROAD, TURN LEFT INTO FIELD STREET, TURN LEFT INTO PINE STREET, ALONG KINGSGATE TO MARKET, TO RANK 101/50 AND RETURN ALONG THE SAME ROUTE IN REVERSE.
- 5.2. FROM Z RANK JOIN MKHIWANE STREET, LEFT INTO MAYIBUYE DRIVE, TURN RIGHT INTO ROAD 1603, INTO EPHRAIM MDALA INTO MAPHUMULO ROAD, RIGHT INTO MANGOSUTHU HIGHWAY TO SOUTH COAST ROAD PASS WEMA, MOBENI, CLAIRWOOD, LEFT INTO EDWIN SWALES VCDRIVE RIGHT INTO SARNIA ROAD, INTO UMBILO ROAD, RIGHT INTO BEREA ROAD, LEFT INTO WARWICK AVENUE, RIGHT INTO ALICE STREET, RIGHT INTO MARKET ROAD AND PROCEED TO MARKET RANK 101/50, AND RETURN.
- 5.3. FROM MANGOSUTHU HIGHWAY, RIGHT INTO ROAD NO.12 AND PROCEED TURNING LEFT INTO EZIMBUZINI TAXI RANK OR PROCEED JOINING OLD SOUTH COAST ROAD, RIGHT INTO SOUTH COAST ROAD, PROCEED TO JOIN M4 INKOSI ALBERT LUTHULI FREEWAY AND PROCEED TO RANK 101/50.
- 5.4. FROM MANGOSUTHU HIGHWAY TURN LEFT INTO OFF RAMP "TO MSHIYENI HOSPITAL AND TURNING LEFT INTO AN ONRAMP TO MANGOSUTHU HIGHWAY INTO SOUTH COAST ROAD AND PROCEED TO THE M4 (INKOSI ALBERT LUTHULI FREEWAY). LEFT INTO MOORE ROAD OFF RAMP INTO WARWICK AVENUE, RIGHT INTO ALICE STREET, RIGHT INTO MARKET ROAD AND PROCEED TO RANK 101/50 ON MARKET ROAD.
- ALTERNATIVE
- 5.5. FROM M4 RIGHT INTO WEST STREET INTO POINT ROAD, RIGHT "INTO BAY TERRACE, RIGHT INTO STANGER STREET, LEFT INTO ORDNANCE ROAD, INTO LEOPARD STREET, INTO WARWICK AVENUE, RIGHT INTO ALICE STREET, RIGHT INTO MARKET ROAD AND PROCEED TO RANK 101/50 ON MARKET ROAD AND RETURN SUBSTANTIALLY ALONG THE SAME ROUTE IN REVERSE.
- 5.6. FROM M4 LEFT INTO MOORE ROAD OFF RAMP INTO WARWICK "AVENUE, RIGHT INTO ALICE STREET, RIGHT INTO GREYSTREET, RIGHT INTO QUEEN STREET AND PROCEED TO RANK ON QUEEN OUTSIDE THE CATHEDRAL, RANK 101 AND RETURN SUBSTANTIALLY ALONG THE SAME ROUTE IN REVERSE.



## transport

Department:  
Transport  
Province of KwaZulu-Natal

## GAZETTE

LGKZNG01-2017-  
APR

REGION: ALL

1) <b>Application Number:</b> APP0086781	2) <b>Gazette Number:</b> LGKZNG01-2017-APR
3) <b>Applicant:</b> P MDLETSHÉ <b>ID NO.</b> 5803120905080 <b>Association:</b> MBAZWANA TAXI ASSOCIATION	4) <b>Applicant Address:</b> P O BOX 207 MBAZWANA 3974
5) <b>Existing Licence Holder:</b> NOT APPLICABLE <b>ID NO.</b> NOT APPLICABLE	6) <b>Existing Licence Holder Address:</b> NOT APPLICABLE
7) <b>Type of application:</b> NEW OPERATING LICENCE	8) <b>Operating Licence Number:</b> NOTAVAILABLE
9) <b>Vehicle Type:</b> MINIBUS	10) 1 X 14 (SEATED) + 0 (STANDING)
11) <b>Region:</b> UMKHANYAKUDE	
12.1	FROM MBAZWANA TAXI RANK TURN LEFT TO R22 ALONG N2 DIRECT TO TURN LEFT TO M41 ALONG TURN LEFT TO M4 ALONG TURN RIGHT TO M17 W GRAY ROAD TURN LEFT TO R102 DROP THE PASSENGER AT YMCA
12.2	FROM MBAZWANA TAXI RANK TO MSELENI HOSPITAL, TURN RIGHT TO R22 ALONG TURN RIGHT TO D 1885 TO MSELENI HOSPITAL AND RETURN TO THE SAME ROUTE
12.3	FROM MBAZWANA TAXI RANK TO MTUBATUBA TAXI RANK, TURN LEFT TO R22 ALONG TO R543 TURN LEFT TO N2 AND LEFT TO SOMKHELE ROAD TO TAXI RANK.
12.4	FROM MBAZWANA TAXI RANK TO MANGUZI TAXI RANK, TURN RIGHT TO R22 ALONG TO MANGUZI TAXI RANK AND RETURN TO THE SAME ROUTE.
12.5	FROM MBAZWANA TAXI RANK TO MKHUZE TAXI RANK, TURN RIGHT AND TURN LEFT TO D234 ALONG TO MKHUZE.
12.6	2. FROM MBAZWANA TAXI RANK EMPANGENI TAXI RANK.  TURN LEFT INTO R22, THEN LEFT INTO N2 PROCEED ALONG N2, TURN RIGHT INTO R102, THEN LEFT INTO TANNER ROAD AND TURN RIGHT AND ALONG MORRIS ROAD AND TURN LEFT INTO EMPANGENI TAXI RANK.
12.7	FROM MBAZWANA TAXI RANK TO HLUHLUWE TAXI RANK : TURN LEFT INTO R22 ALONG HLUHLUWE TAXI RANK.
12.8	FROM MBAZWANA TAXI RANK, TURN LEFT TO AN UNNUMBERED ROAD TO SODWANA
12.9	FROM MBAZWANA TAXI RANK TO POINT WITHIN THE PROVINCE OF KZN ONLY. NO PICKING UP OR SETTING DOWN OF PASSENGERS EN ROUTE.



## transport

Department:  
Transport  
Province of KwaZulu-Natal

## GAZETTE

LGKZNG01-2017-  
APR

REGION: ALL

1) <b>Application Number:</b> APP0086789	2) <b>Gazette Number:</b> LGKZNG01-2017-APR
3) <b>Applicant:</b> BJ KUNENE <b>ID NO.</b> 6806205603081 <b>Association:</b> HLUHLUWE L.AND L.DIST. TAXI OWNERS ASS.	4) <b>Applicant Address:</b> P O BOX 522 HLUHLUWE 3960
5) <b>Existing Licence Holder:</b> NOT APPLICABLE <b>ID NO.</b> NOT APPLICABLE	6) <b>Existing Licence Holder Address:</b> NOT APPLICABLE
7) <b>Type of application:</b> NEW OPERATING LICENCE	8) <b>Operating Licence Number:</b> NOTAVAILABLE
9) <b>Vehicle Type:</b> MINIBUS	10) 1 X 15 (SEATED) + 0 (STANDING)
11) <b>Region:</b> UMKHANYAKUDE	
12.1	ROM HLUHLUWE TAXI RANK TO POINT WITHIN THE PROVINCE OF KZN ONLY. NO PICKING UP OR SETTING DOWN OF PASSENGERS EN ROUTE.
12.2	HLUHLUWE TO MTUBATUBA.  FROM HLUHLUWE TOWN, TURN RIGHT INTO R22 ROAD, PASS MKONGE FARM, TURN LEFT ONTO N2 ROAD, PASS BUSHLANDS AREA, MFEKAYI, CHARTERS CREEK, SHIKISHELA AREA, TURN LEFT ONTO R618 ROAD TO MTUBATUBA TOWN TAXI RANK AND RETURN USING THE SAME ROUTE.
12.3	HLUHLUWE TO EMPANGENI.  I FROM HLUHLUWE TURN RIGHT ONTO R22 ROAD PASS MKONGE FARM, TURN LEFT ONTO N2 ROAD PROCEED TO MTUBA, KWAMSANE, MFOLOZI, MBONAMBI AREA, TURN RIGHT ONTO D249 NSELENI ROAD, PROCEED ONTO D342 ROAD, RICHARDSBAY, TURN RIGHT ONTO N2 ROAD, PASS NSEZI RIVER, TURN RIGHT ONTO R102 ROAD, PASS EMPANGENI RAIL AND BACK.  HLUHLUWE - DURBAN.  2207TM2206LS10146451,KZNBRCCEMP000054632 FROM HLUHLUWE TOWN, USING THE SAME ROUTE AS ABOVE ON N2 ROAD, PASS EMPANGENI RAIL, DLANGEZWA, ON R102 ROAD PASS MTHUNZINI TURN LEFT ONTO R66 ROAD, GINGINDLOVU PROCEED TO DOKODWENI, TURN RIGHT ONTO N2 ROAD, TURN LEFT TO TUGELA PLAZA AND RIGHT ONTO 258 ROAD MADADENI, PROCEED TO N2 ROAD, TURN RIGHT ONTO R74 ROAD, TURN RIGHT ONTO D233 ROAD, PROCEED ONTO R102 ROAD, PASS ESHAKA VILLAGE, PROCEED ONTO M4 ROAD BALLITO, PROCEED ONTO N2 ROAD, PASS M43 ROAD TONGAAT, TURN LEFT ONTO M41 ROAD, UMHLANGA ROCKS, RIGHT TO M17 ROAD BERECA CENTRE AND BACK. 2207TM22077Z10146452,KZNBRCCEMP000056433  HLUHLUWE TO MKUZE  FROM HLUHLUWE TOWN, TURN ONTO R22 ROAD, TURN LEFT ONTO N2 ROAD, PASS NGWENI, MHLOSINGA, BAYALA, TURN RIGHT TO MKHUZE TAXI RANK AND BACK.  HLUHLUWE - GAUTENG.  2207TM1205GJ10146453,KZNBRCCEMP0000056434 FROM HLUHLUWE TOWN, TURN RIGHT ONTO R22 ROAD, TURN RIGHT ONTO N2 ROAD, PASS MKUZE, PONGOLA, PIET RETIEF, PROCEED ONTO R29 ROAD, PASS EMELO, BETHAL, KINROSS, LEANDRA, TURN LEFT ONTO R29 ROAD, TURN RIGHT ONTO N17 ROAD, PASS SPRINGS, BRAKPAN TOLL PLAZA, PROCEED AND PASS GERMISTON, TURN LEFT ONTO N3 ROAD, TURN LEFT ONTO N17 ROAD PASS CLEVELAND, TURN LEFT ONTO RISSIK STREET, TURN RIGHT ONTO DEVILLIERS STREET, LEFT ONTO WANDERERS STREET, ENTERING PARK CITY RANK AND RETURN.
12.4	FROM HLUHLUWE TOWN, USING THE SAME ROUTE AS ABOVE ON N2 ROAD, PASS EMPANGENI RAIL, DLANGEZWA, ON R102 ROAD PASS MTHUNZINI TURN LEFT ONTO R66 ROAD, GINGINDLOVU PROCEED TO DOKODWENI, TURN RIGHT ONTO N2 ROAD, TURN LEFT TO TUGELA PLAZA AND RIGHT ONTO 258 ROAD MADADENI, PROCEED TO N2 ROAD, TURN RIGHT ONTO R74 ROAD, TURN RIGHT ONTO D233 ROAD, PROCEED ONTO R102 ROAD, PASS ESHAKA VILLAGE, PROCEED ONTO M4 ROAD BALLITO, PROCEED ONTO N2 ROAD, PASS M43 ROAD TONGAAT, TURN LEFT ONTO M41 ROAD, UMHLANGA ROCKS, RIGHT TO M17 ROAD BERECA CENTRE AND BACK



## transport

Department:  
Transport  
Province of KwaZulu-Natal

## GAZETTE

LGKZNG01-2017-  
APR

REGION: ALL

12.5	FROM HLUHLUWE TOWN, TURN ONTO R22 ROAD, TURN LEFT ONTO N2 ROAD, PASS NGWENI, MHLOSINGA, BAYALA, TURN RIGHT ONTO ..... ROAD TO MKHUZE TAXI RANK AND BACK
12.6	FROM HLUHLUWE TOWN, TURN RIGHT ONTO R22 ROAD, TURN RIGHT ONTO N2 ROAD, PASS MKUZE, PONGOLA, PIET RETIEF, PROCEED ONTO R29 ROAD, PASS EMELO, BETHAL, KINROSS, LEANDRA, TURN LEFT ONTO R29 ROAD, TURN RIGHT ONTO N17 ROAD, PASS SPRINGS, BRAKPAN TOLL PLAZA, PROCEED AND PASS GERMISTON, TURN LEFT ONTO N3 ROAD, TURN LEFT ONTO N17 ROAD PASS CLEVELAND, TURN LEFT ONTO RISSIK STREET, TURN RIGHT ONTO DEVILLIERS STREET, LEFT ONTO WANDERERS STREET, ENTERING PARK CITY RANK AND RETURN
12.7	NHLWATHI TO HLUHLUWE TAXI RANK.  FROM NHLWATHI CLINIC P451 ROAD PASS TEBHA, MATSHAMHLOPHE, KWESA MATHONGA TURN ONTO P475 PASS ZIBAYENI TRIBAL, NGODINI AREA AND PASS ZIFUNDENI MACABUZELA AND TURN LEFT AT NGANWINI ONTO R22 ROAD PASS SIMOLO AREA TREE LODGE UMZINENE RIVER AND CROSS N2 ROAD PROCEED AND PASS MKONGE FARM TO HLUHLUWE TAXI RANK AND RETURN.
12.8	HLUHLUWE TAXI RANK TO HLABISA.  FROM HLUHLUWE TAXI RANK TURN RIGHT TO PROCEED TO R22 ROAD PASS MKONGE FARM AND CROSS N2 ROAD PASS TREE LODGE KWASIMOLO AND TURN RIGHT ONTO P475 ROAD PASS ZIEUNDENI SCHOOL NGOODINI AREA, EZIBAYENI TRIBAL, PASS KWESAMATHONGA, KWATEBA AND TURN LEFT ONTO P475 PASS NHLWATHI CLINIC, PROCEED AND PASS SOKESIMBONE STORE CROSS WELA RIVER AND INZIMANENI RIVER PROCEED PASS HLABISA HOSPITAL TO HLABISA TAXI RANK AND RETURN THE SAME ROUTE.
12.9	HLUHLUWE TAXI RANK TO NONGOMA TAXI RANK.  FROM HLUHLUWE TURN RIGHT TO R22 ROAD PASS MKONGE FARM AND CROSS N2 ROAD PASS TREE LODGE TURN RIGHT ONTO P475 ROAD PASS ZIFUNDENI NGODINI AREA ZIBAYENI TRIBAL, MTHWADLANA STORE, EVUKANE AREA CROSS IWELA RIVER AND PROCEED TURN RIGHT ONTO R618 ROAD PASS MVULAZI AREA, BHEKUMTHETHWA, IMONA RIVER TO NONGOMA TAXI RANK AND RETURN TO THE SAME ROUTE.
12.10	HLUHLUWE TO MBAZWANE TAXI RANK.  FROM HLUHLUWE TAXI RANK TURN LEFT ONTO R22 ROAD PASS HLUHLUWE RAILWAY TURN RIGHT & PROCEED ONTO R22 ROAD. PASS FALSE BAY, KWAKAAS, MDUKU, AND MNQOBOKAZI PASS LOWER MKUZE RIVER PROCEED ONTO R22 ROAD TO MBAZWANE TAXI RANK AND RETURN TO THE SAME ROUTE.
12.11	.MNQOBOKAZI TO HLUHLUWE TAXI RANK  FROM MNQOBOKAZI INTO R22 ROAD PASS KWAGIBA SCHOOL, EMADOLWENI KWAMDUKU AREA, MAKHASA TRIBAL, PROCEED AND PASS ISIBHIAYI RIVER, KWAKAAS FARM, FALSE BAY TO HLUHLUWE TOWN AND RETURN TO THE SAME ROUTE.
12.12	NOMPONDO TO HLUHLUWE TAXI RANK.  FROM NOMPONDO STORE ONTO D856 PASS NCEMANE TURN ONTO R22 ROAD PROCEED AND PASS MAZINYWENI, KWABHEJANE, MGANWINI, KWASIMOLO AND CROSS UM ZINENE RIVER PASS TREE LODGE AND CROSS N2 ROAD MKONGE FARM TO HLUHLUWE AND RETURN TO THE SAME ROUTE.





## transport

Department:  
Transport  
Province of KwaZulu-Natal

## GAZETTE

LGKZNG01-2017-  
APR

REGION: ALL

1) <b>Application Number:</b> APP0086795	2) <b>Gazette Number:</b> LGKZNG01-2017-APR
3) <b>Applicant:</b> SNB NDLOVU <b>ID NO.</b> 8607070808088 <b>Association:</b> A RANK TAXI ASSOCIATION	4) <b>Applicant Address:</b> P O BOX 316 EMPANGENI 3880
5) <b>Existing Licence Holder:</b> MS NDLOVU <b>ID NO.</b> 6802165517080	6) <b>Existing Licence Holder Address:</b> PO BOX 802 EMPANGENI 3880
7) <b>Type of application:</b> DECEASED TRANSFER AND NEW OPERATING LICENCE	8) <b>Operating Licence Number:</b> LKNKZN0128179
9) <b>Vehicle Type:</b> MINIBUS	10) 1 X 14 (SEATED) + 0 (STANDING)
11) <b>Region:</b> UTHUNGULU	
12.1	ROUTE 1 From Approved A-Rank into R34, into John Ross Highway to Richardsbay C.B.D. approved Taxi Rank, return with passengers.
12.2	ROUTE 2 From approved A-Rank into R34, into R66 into Osborn Road to Eshowe rank pick and drop and return with passengers
12.3	ROUTE 3 From approved A-Rank into R34 into Piet Retief into Rekenholdm into Victoria Street to Melmoth Rank pick and drop and return with passengers
12.4	ROUTE 4 From approved A-Rank R34 into East Street into Church Street into Vryheid Plaza pick and drop and return with passengers
12.5	ROUTE 5 From approved A-Rank into R34 into NII Kerk hand into Voortrekker & proceed to Newcastle Taxi Rank and return with passengers.
12.6	ROUTE 6 From approved A-Rank into R34 into N11 into R23 Wanderers Street, Park City Taxi Rank No.2, Johannesburg direct and return with passengers
12.7	ROUTE 7 From approved A-Rank R34, N2, M27, M4, R102, M17 to Durban Station and pass Berea and return with passengers
12.8	ROUTE 8 From approved A-Rank R34, R68 Forth Lious Babanangu into Nquthu Taxi Rank to Empangeni with Passengers.
12.9	ROUTE 9 From approved A-Rank R34, Piet Retief, R226, P503, to Nkandla and return with passengers.
12.10	ROUTE 10 From Approved A-Rank R34, Bryn Street into OK Bazaar Handson Road, Tanner Road, N2 pass Gingindlovu and proceed to Mandeni Taxi Rank and return with passengers.
12.11	ROUTE 11 From approved A-Rank R34, Biyela Street, Bryn Street, OK Bazaar, Handson Road, Tanner Road, N2, pass Gingindlovu pass Mandeni pass Tugela, Maphumulo pass Greytown along R74 pass Mooi-River along R622, R103, Diamond Road, Harding Street, Alexander Street to Estcourt and return with passengers.

**transport**

Department:  
Transport  
Province of KwaZulu-Natal

**GAZETTE**

LGKZNG01-2017-  
APR

REGION: ALL

12.12	ROUTE 12 From approve A-Rank R34 Biyela Street, Bryn Street, OK Bazaar, Union Street, Z.S. M Road N2 pass Nseleni into R102 pass Mtubatuba along P237 pass Hluhluwe and proceed to Mkuze and return with passengers
-------	--



## transport

Department:  
Transport  
Province of KwaZulu-Natal

## GAZETTE

LGKZNG01-2017-  
APR

REGION: ALL

1) <b>Application Number:</b> APP0086858	2) <b>Gazette Number:</b> LGKZNG01-2017-APR
3) <b>Applicant:</b> HR MTHEMBU <b>ID NO.</b> 6102205507088 <b>Association:</b> NGWELEZANE TAXI ASSOCIATION	4) <b>Applicant Address:</b> PO BOX 78372 EMPANGENI  3880
5) <b>Existing Licence Holder:</b> NOT APPLICABLE <b>ID NO.</b> NOT APPLICABLE	6) <b>Existing Licence Holder Address:</b> NOT APPLICABLE
7) <b>Type of application:</b> NEW OPERATING LICENCE	8) <b>Operating Licence Number:</b> LGKZN0703000652
9) <b>Vehicle Type:</b> MINIBUS	10) 1 X 15 (SEATED) + 0 (STANDING)
11) <b>Region:</b> UTHUNGULU	
12.1	NGWELEZANE TO RICHARDSBAY FROM NGWELEZANE INTO NGWELEZANE ROAD LEFT INTO TANNER AND RIGHT INTO MAIN ROAD R34 (JOHN ROSS HIGHWAY) TURN LEFT INTO GELEIRGANG AND TURN INTO ALLUMINA ALLE TO CHACKLINE TURN RIGHT INTO GUIDEN GRACHT TURN LEFT INTO BULLION BOULAVARD TURN LEFT OR RIGHT INTO CBD AND RETURN PROCEED TO JOHN ROSS HIGHWAY BY KRUGER RAND AND TURN RIGHT INTO R34 (MTUBA ROAD) TURN RIGHT ALKAN STRAND (BEACHES) AND RETURN.
12.2	FROM NGWELEZANE INTO NGWELEZANE ROAD TURN RIGHT INTO (OLD N2) R102 TURN RIGHT INTO D1557 AND RETURN OR PROCEED TO NGWELEZANE HOSPITAL.
12.3	FROM NGWELEZANE INTO NGWELEZANE INTO THANDUYISE DRIVE OR MANGOSUTHU HIGHWAY TURN LEFT INTO D1557 AND RETURN (IF MANGOSUTHU HIGHWAY TURN RIGHT).
12.4	FROM NGWELEZANE INTO AMANGWE HIGHWAY PROCEED TO D880 AND RETURN OR TURN LEFT INTO MADLEBE ROAD AND RETURN.
12.5	NGWELEZANE TO EMPANGENI AND EMPANGENI RAIL.  FROM APPROVED TAXI RANK IN NGWELEZANE BY NGWELEZANE ROAD PICK UP AND DROP OF LEFT INTO INKANYAMBA DRIVE AT UMHLATHUZE VILLAGE PICK AND DROP LEFT INTO INQE AVENUE PICK AND DROP LEFT INTO INKANYAMBA DRIVE TURN RIGHT INTO MR166 WESTERN BYPASS PICK AND DROP TURN RIGHT INTO R34 ESHOWE ROAD TURN LEFT INTO MAXWELL STREET DROP OFF TURN RIGHT INTO R34 ESHOWE ROAD TURN LEFT INTO WEIGHTMAN AVENUE PICK AND DROP TURN LEFT INTO APOLO AVE PICK AND DROP TO PRESIDENT SWART AND RETURN.
12.6	ALTERNATIVE.  FROM NGWELEZANE ROAD LEFT INTO INKANYAMBA DRIVE PICK AND DROP LEFT INTO INQE AVENUE AT UMHLATHUZE VILLAGE PICK AND DROP TURN RIGHT INTO INKANYAMBA DRIVE PICK AND DRIVE TURN LEFT INTO NGWELEZANE ROAD PICK AND DROP TURN LEFT INTO TANNER ROAD TURN RIGHT INTO APPROVED TAXI RANK AND RETURN.
12.7	.ALTERNATIVE  FROM NGWELEZANE ROAD TURN LEFT INTO DUNNFORD ROAD PICK AND DROP TURN LEFT INTO PRESIDENT SWART PICK UP AND DROP TURN RIGHT INTO WEIGHTMAN AVENUE TURN RIGHT INTO OXLAND STRAIGHT TO MAXWELL STREET PICK AND DROP TURN LEFT INTO LOT 63 DROP OFF AND RETURN.
12.8	ALTERNATIVE.  FROM DUNNFORD ROAD TURN RIGHT INTO PRESIDENT SWART PICK AND DROP TURN LEFT INTO PAUL AVENUE PICK AND DROP TURN LEFT INTO HOSPITAL ROAD PICK AND DROP TURN LEFT INTO UNION STREET PICK AND DROP TURN RIGHT INTO COMMERCIAL ROAD PICK AND DROP TURN LEFT INTO MAXWELL STREET TURN RIGHT INTO LOT 63 DROP OFF AND RETURN.
12.9	NGWELEZANE TO ISIGISI.  FROM APPROVED TAXI RANK IN NGWELEZANE LEFT INTO EMANGWENI HIGHWAY TURN LEFT MAKHOSONKE ROAD PICK AND DROP TURN RIGHT INKANYEZI ROAD PICK AND DROP TURN LEFT INTO MADLEBE ROAD PICK AND DROP TO ISIGISI AND RETURN.



## transport

Department:  
Transport  
Province of KwaZulu-Natal

## GAZETTE

LGKZNG01-2017-  
APR

REGION: ALL

12.10	FROM NGWELEZANE INTO NGWELEZANE ROAD TURN LEFT INTO TANNER ROAD AND TURN RIGHT INTO RANK B AND RETURN OR PROCEED TO TANNER ROAD AND TURN RIGHT THEN TURN LEFT INTO MAIN ROAD(ESHOWE ROAD) AND LEFT INTO FRANK BULL AND RIGHT INTO OLD MAIN ROAD, TURN RIGHT OXLAND ROAD TO MAXWELL ROAD AND TURN LEFT INTO LOT 63 OR PROCEED TO COMMERCIAL ROAD AND TURN RIGHT THEN LEFT INTO UNION STREET TO NPA (WAR MEMMORIAL HOSPITAL) AND LEFT INTO UKHULA STREET TURN RIGHT INTO BIYELA STREET AND LEFT INTO MAXWELL STREET AND TURN LEFT INTO SMITH STREET AND RIGHT TO COMMERCIAL ROAD OR TURN LEFT FROM NGWELEZANE INTO WESTERN BYPASS MR 166 (MELMOTH ROAD) AND PROCEED TO UKHULA STREET OR TURN RIGHT INTO MAIN ROAD R34 (ESHOWE ROAD) AND TURN LEFT INTO MAXWELL STREET AND RETURN OR FROM NGWELEZANE ROAD TURN LEFT INTO DUNFORD ROAD AND TURN LEFT INTO GEMIN ROAD AND LEFT INTO SIGMA CRESCENT PROCEED TO GEMIN ROAD TURN LEFT TO DUNFORD ROAD AND TURN RIGHT INTO PRESIDENT SWART AND LEFT INTO MAIN ROAD OR TURN LEFT INTO PRESIDENT SWART TURN RIGHT INTO DUNN ROAD AND LEFT OR RIGHT TO FRANK BULL.
12.11	FROM NGWELEZANE INTO NGWELEZANE ROAD TURN RIGHT INTO (OLD N3) R102 TURN RIGHT INTO UNIVERSITY PARK AND RETURN.



## transport

Department:  
Transport  
Province of KwaZulu-Natal

## GAZETTE

LGKZNG01-2017-  
APR

REGION: ALL

1) <b>Application Number:</b> APP0086921	2) <b>Gazette Number:</b> LGKZNG01-2017-APR
3) <b>Applicant:</b> MW MZILA <b>ID NO.</b> 7303075739087 <b>Association:</b> KEAST DRIFT TAXI OWNERS ASSOC.	4) <b>Applicant Address:</b> P O BOX 2623 TUGELA FERRY KWAZULU-NATAL 3010
5) <b>Existing Licence Holder:</b> NOT APPLICABLE <b>ID NO.</b> NOT APPLICABLE	6) <b>Existing Licence Holder Address:</b> NOT APPLICABLE
7) <b>Type of application:</b> NEW OPERATING LICENCE	8) <b>Operating Licence Number:</b> NOTAVAILABLE
9) <b>Vehicle Type:</b> MINIBUS	10) 1 X 13 (SEATED) + 0 (STANDING)
11) <b>Region:</b> UMZINYATHI	
12.1	FROM THE RANK OF R33 GREYTOWN ROUTE ON T JUNCTION OF R33 AND R74, TURN RIGHT TO JOIN DURBAN ROAD ON THE SECOND ROBOT, TURN LEFT AND JOIN R33 PM BURG ROAD STRAIGHT TO JOIN CHURCH STREET, TURN LEFT TO COMMERCIAL ROAD DIRECT TO N3, TURN LEFT TO OLD MAIN ROAD TO PINETOWN AND DROP OUR PASSENGERS IN ALL THE RANKS IN PINETOWN.  FROM PINETOWN REJOIN N3 TO DURBAN AND DROP OUR PASSENGERS BACK TO KEATS DRIFT.
12.2	FROM KEATES DRIFT TO GREYTOWN AND RETURN FROM THE RANK OF R33 DUNDEE GREYTOWN ROUTE PICK AND DROP EMAWOZENI, INGOME, KWASHOBENI T JUNCTION OF ROAD R74 THEN TURN RIGHT JOIN DURBAN STREET TURN LEFT TO MAITLAND STREET TO SARGEAUNT STREET ON OFF LOAD PASSENGERS THERE SOME TIMES WE DELIVER PASSENGERS AROUND IN TOWN AND IN HOSPITAL AS WELL AS TO TAXI RANK IN SARGEAUNT STREET. TAKE PASSENGERS FROM GREYTOWN AND RETURN TO KEATES DRIFT AND DOING THE SAMETHING DONE WHEN GOING TO GREYTOWN. ON ARRIVAL TO KEATES DRIFT WE DELIVER PASSENGERS TO ESIPHONGWENI, FABENI, KOPI, EMBONGWENI WE TURN TO PASSENGERS TO KWANXAMALALA AND RETURN.
12.3	3. FROM KEATES DRIFT TO KRANSKOP  FROM KEATES DRIFT TAXI RANK ON R33 DUNDEE ROAD, ON THE T-JUNCTION OF ROAD R74 TURN LEFT AND DROP PASSENGERS AT MVOZANA, DINGWANA, AND PROCEED INTO KRANSKOP TAXI RANK AND RETURN BACK TO KEATS DRIFT.
12.4	5. FROM KEATES DRIFT TO MUDEN  FROM KEATES DRIFT TAXI ON R33 TURN RIGHT ON R22 PICK AND DROP UNTIL T- JUNCTION OF MUDEN INTO GREYTOWN ROAD TURN INTO MUDEN AND PROCEED TO MUDEN TAXI RANK AND RETURN TO KEATES DRIFT.
12.5	6. FROM KEATES DRIFT TO PITERMARITZBURG AND RETURN  FROM KEATES DRIFT TAXI RANK ON R33, INTO GREYTOWN ROAD, ON THE T-JUNCTION OF R33, TURN INTO R74, TURN RIGHT INTO DURBAN ROAD, ON THE SECOND ROBOT TURN LEFT JOIN R33 AND PASS NEWHARNOVER, MPOLWENI, DROP PASSENGERS, AND PROCEED TO PIETERMARITZBURG, INTO CHURCH STREET AND PROCEED TO PIETERMARITZBURG APPROVED TAXI RANK AND RETURN.
12.6	7. KEATES DRIFT TO TUGELA FERRY  FROM KEATS DRIFT TAXI RANK ON R33, INTO DUNDEE ROAD, PASS TUGELA FERRY AND PASS FABENI, KOPI, MZISHO, CHURCH OF SCOTLAND HOSPITAL ALONG R33 ROAD, AND PROCEED TO TUGELA FERRY TAXI RANK AND RETURN.
12.7	FROM KEATS DRIFT ON R33 DUNDEE ROAD PASS DUNDEE, NEWCASTLE, VOLKRUST, STANDERTON, HEIDELBERG AND JOIN N3 TO AND PROCEED TO JOHANNESBURG TAXI RANK AND RETURN.



## transport

Department:  
Transport  
Province of KwaZulu-Natal

## GAZETTE

LGKZNG01-2017-  
APR

REGION: ALL

1) <b>Application Number:</b> APP0086923	2) <b>Gazette Number:</b> LGKZNG01-2017-APR
3) <b>Applicant:</b> MW MZILA <b>ID NO.</b> 7303075739087 <b>Association:</b> KEAST DRIFT TAXI OWNERS ASSOC.	4) <b>Applicant Address:</b> P O BOX 2623 TUGELA FERRY KWAZULU-NATAL 3010
5) <b>Existing Licence Holder:</b> NOT APPLICABLE <b>ID NO.</b> NOT APPLICABLE	6) <b>Existing Licence Holder Address:</b> NOT APPLICABLE
7) <b>Type of application:</b> NEW OPERATING LICENCE	8) <b>Operating Licence Number:</b> NOTAVAILABLE
9) <b>Vehicle Type:</b> MINIBUS	10) 1 X 15 (SEATED) + 0 (STANDING)
11) <b>Region:</b> UMZINYATHI	
12.1	FROM THE RANK OF R33 GREYTOWN ROUTE ON T JUNCTION OF R33 AND R74, TURN RIGHT TO JOIN DURBAN ROAD ON THE SECOND ROBOT, TURN LEFT AND JOIN R33 PM BURG ROAD STRAIGHT TO JOIN CHURCH STREET, TURN LEFT TO COMMERCIAL ROAD DIRECT TO N3, TURN LEFT TO OLD MAIN ROAD TO PINETOWN AND DROP OUR PASSENGERS IN ALL THE RANKS IN PINETOWN.  FROM PINETOWN REJOIN N3 TO DURBAN AND DROP OUR PASSENGERS BACK TO KEATS DRIFT.
12.2	FROM KEATES DRIFT TO GREYTOWN AND RETURN FROM THE RANK OF R33 DUNDEE GREYTOWN ROUTE PICK AND DROP EMAWOZENI, INGOME, KWASHOBENI T JUNCTION OF ROAD R74 THEN TURN RIGHT JOIN DURBAN STREET TURN LEFT TO MAITLAND STREET TO SARGEAUNT STREET ON OFF LOAD PASSENGERS THERE SOME TIMES WE DELIVER PASSENGERS AROUND IN TOWN AND IN HOSPITAL AS WELL AS TO TAXI RANK IN SARGEAUNT STREET. TAKE PASSENGERS FROM GREYTOWN AND RETURN TO KEATES DRIFT AND DOING THE SAMETHING DONE WHEN GOING TO GREYTOWN. ON ARRIVAL TO KEATES DRIFT WE DELIVER PASSENGERS TO ESIPHONGWENI, FABENI, KOPI, EMBONGWENI WE TURN TO PASSENGERS TO KWANXAMALALA AND RETURN.
12.3	3. FROM KEATES DRIFT TO KRANSKOP  FROM KEATES DRIFT TAXI RANK ON R33 DUNDEE ROAD, ON THE T-JUNCTION OF ROAD R74 TURN LEFT AND DROP PASSENGERS AT MVOZANA, DINGWANA, AND PROCEED INTO KRANSKOP TAXI RANK AND RETURN BACK TO KEATS DRIFT.
12.4	KEATES DRIFT TO EMABOVINI.  FROM KEATS DRIFT TO TAXI RANK INTO R33 INTO EMABOVINI, AND INTO D1268 PASS LATA, MKHUPHULA KWAMTOLO AND PASS KWA-JELASI STORE AND PROCEED TO EMABOMVINI TAXI RANK AND RETURN.
12.5	5. FROM KEATES DRIFT TO MUDEN  FROM KEATES DRIFT TAXI ON R33 TURN RIGHT ON R22 PICK AND DROP UNTIL T- JUNCTION OF MUDEN INTO GREYTOWN ROAD TURN INTO MUDEN AND PROCEED TO MUDEN TAXI RANK AND RETURN TO KEATES DRIFT.
12.6	6. FROM KEATES DRIFT TO PITERMARITZBURG AND RETURN  FROM KEATES DRIFT TAXI RANK ON R33, INTO GREYTOWN ROAD, ON THE T-JUNCTION OF R33, TURN INTO R74, TURN RIGHT INTO DURBAN ROAD, ON THE SECOND ROBOT TURN LEFT JOIN R33 AND PASS NEWHARNOVER, MPOLWENI, DROP PASSENGERS, AND PROCEED TO PIETERMARITZBURG, INTO CHURCH STREET AND PROCEED TO PIETERMARITZBURG APPROVED TAXI RANK AND RETURN.
12.7	7. KEATES DRIFT TO TUGELA FERRY  FROM KEATS DRIFT TAXI RANK ON R33, INTO DUNDEE ROAD, PASS TUGELA FERRY AND PASS FABENI, KOPI, MZISHO, CHURCH OF SCOTLAND HOSPITAL ALONG R33 ROAD, AND PROCEED TO TUGELA FERRY TAXI RANK AND RETURN.
12.8	FROM KEATS DRIFT ON R33 DUNDEE ROAD PASS DUNDEE, NEWCASTLE, VOLKRUST, STANDERTON, HEIDELBERG AND JOIN N3 TO AND PROCEED TO JOHANNESBURG TAXI RANK AND RETURN.



## transport

Department:  
Transport  
Province of KwaZulu-Natal

## GAZETTE

LGKZNG01-2017-  
APR

REGION: ALL

1) <b>Application Number:</b> APP0086941	2) <b>Gazette Number:</b> LGKZNG01-2017-APR
3) <b>Applicant:</b> BH NKOSI <b>ID NO.</b> 5801075484085 <b>Association:</b> IKHWEZI LOCAL AND LONG DISTANCE TA	4) <b>Applicant Address:</b> PO BOX 1124 PONGOLA  3170
5) <b>Existing Licence Holder:</b> NOT APPLICABLE <b>ID NO.</b> NOT APPLICABLE	6) <b>Existing Licence Holder Address:</b> NOT APPLICABLE
7) <b>Type of application:</b> NEW OPERATING LICENCE	8) <b>Operating Licence Number:</b> NOTAVAILABLE
9) <b>Vehicle Type:</b> MINIBUS	10) 1 X 15 (SEATED) + 0 (STANDING)
11) <b>Region:</b> ZULULAND	
12.1	FROM PONGOLA TAXI RANK, TURN LEFT JOIN NAUDE STREET, TURN RIGHT TO ONVERWACHT AND RETURN.
12.2	PONGOLA TO PONGOLA SUGAR MILL.  3. FROM PONGOLA TAXI RANK, TURN LEFT JOIN N2, PROCEED AND TURN RIGHT TO PONGOLA SUGAR MILL AND RETURN.
12.3	FROM PONGOLA TAXI RANK, JOIN N2 TO GOLELA CROSSING, TURN LEFT PROCEED TO GOLELA BOARDER POST AND RETURN TO THE CROSSING, TURN LEFT JOIN N2, PROCEED TO INKONKONI CROSSING (JOZINI TURN OFF), TURN LEFT JOINING JOZINI ROAD AND PROCEED TO JOZINI TOWN, PROCEED TO KWASKIEMELELE CROSS, TURN RIGHT INTO MANGUZI ROAD AND PROCEED INTO KWANGANASE TAXI RANK AND RETURN.
12.4	PONGOLA TO NONGOMA.  5. FROM PONGOLA TAXI RANK, TURN LEFT INTO N2 AND RIGHT INTO R66, PROCEED TO MAGUDU TOWN AND PROCEED TO NONGOMA TOWN AND PROCEED INTO ULUNDI CITY COMPLEX TAXI RANK AND RETURN.
12.5	FROM PONGOLA TAXI RANK TURN LEFT INTO N2 AND RIGHT TO R66, PROCEED TO MAGUDU TOWN AND TURN RIGHT TO R60 AND PROCEED TO VRYHEID, R69, TURN INTO CHURCH STREET IN VRYHEID, TURN RIGHT INTO CICIL EMME STREET, TURN LEFT INTO UTRECHT STREET AND PROCEED TO VRYHEID TAXI RANK AND RETURN.
12.6	PONGOLA TO DURBAN.  FROM PONGOLA TAXI RANK, TURN RIGHT INTO AND ALONG N2, TO GOGELA, PROCEED TO HLUHLUWE, MTUBATUBA, EMPANGENI ON N2, LEAVING THE N2 AT MOUNT EDGEcombe, JOIN AND PROCEED ALONG R67, TURN RIGHT AT THE FIRST INTERSECTION TO ARGYLE ROAD, TURN RIGHT AT THE FIRST ROBOTS, PROCEED TO UMGENI ROAD AND TURN RIGHT TO DURBAN TAXI RANK AND RETURN.
12.7	FROM PONGOLA TAXI RANK, TURN RIGHT INTO N2, PROCEED AND TURN LEFT JOIN COMMONDAL ROAD, TURN LEFT INTO R33 TO PAULPIETTERSBURG, MPEVANE, BLOEDRIVER, TURN RIGHT INTO R34, PROCEED AND TURN LEFT TO UTRECHT, JOIN MADADENI ROAD, PROCEED TO N11, TURN RIGHT INTO NEWCASTLE TAXI RANK AND RETURN.
12.8	PONGOLA TO PIETERMARITZBURG  FROM PONGOLA TAXI RANK, TURN RIGHT INTO N2, PROCEED TO COMMONDAL, TURN LEFT INTO R33, TO PAULPIETTERSBURG, VRYHEID, BLOODRIVER, DUNDEE, JOIN R68 AND PROCEED TO N11, TURN LEFT INTO FIRST ROBOTS AND PROCEED, TURN RIGHT INTO R74, TURN LEFT INTO N3, PROCEED TO ESTCOURT, MOOIRIVER, HOWICK, PROCEED AND TURN OFF TO GREYTOWN ROAD, TURN RIGHT TO THE FIRST ROBOTS INTO PIETERMARITZBURG CITY AND PROCEED TO CHURCH STREET AND RETURN.
12.9	PONGOLA TO PEIT RETIEF.  FROM PONGOLA TAXI RANK, TURN RIGHT INTO N2, PROCEED TO PIET RETIEF, TURN LEFT INTO PIET RETIEF TAXI RANK AND RETURN.

**transport**

Department:  
Transport  
Province of KwaZulu-Natal

**GAZETTE**

LGKZNG01-2017-  
APR

REGION: ALL

12.10	FROM PONGOLA TAXI RANK, TURN RIGHT INTO N2, PROCEED TO PIET RETIEF, ERMELO, JOIN N17, PROCEED TO BETHAL, TRICHARDT, KINROSS, LEANDRA, DEVON, SPRINGS, BENONI, GERMISTON, PROCEED TO M1, TURN LEFT INTO RISSIK STREET, TURN RIGHT INTO DEVILARS STREET AND PROCEED INTO JOHANNESBURG PARK CITY TAXI RANK NO-2 AND RETURN
12.11	FROM AUTHORISED TAXI RANK IN IKHWEZI TO POINTS WITHIN THE PROVINCE OF KWAZULU-NATAL ONLY. NO PICKING UP OR SETTING DOWN OF PASSENGERS EN ROUTE.





## transport

Department:  
Transport  
Province of KwaZulu-Natal

## GAZETTE

LGKZNG01-2017-  
APR

REGION: ALL

1) <b>Application Number:</b> APP0086945	2) <b>Gazette Number:</b> LGKZNG01-2017-APR
3) <b>Applicant:</b> BH NKOSI <b>ID NO.</b> 5801075484085 <b>Association:</b> IKHWEZI LOCAL AND LONG DISTANCE TA	4) <b>Applicant Address:</b> PO BOX 1124 PONGOLA  3170
5) <b>Existing Licence Holder:</b> NOT APPLICABLE <b>ID NO.</b> NOT APPLICABLE	6) <b>Existing Licence Holder Address:</b> NOT APPLICABLE
7) <b>Type of application:</b> NEW OPERATING LICENCE	8) <b>Operating Licence Number:</b> NOTAVAILABLE
9) <b>Vehicle Type:</b> MINIBUS	10) 1 X 15 (SEATED) + 0 (STANDING)
11) <b>Region:</b> ZULULAND	
12.1	FROM PONGOLA TAXI RANK, TURN LEFT JOIN NAUDE STREET, TURN RIGHT TO ONVERWACHT AND RETURN.
12.2	PONGOLA TO PONGOLA SUGAR MILL.  3. FROM PONGOLA TAXI RANK, TURN LEFT JOIN N2, PROCEED AND TURN RIGHT TO PONGOLA SUGAR MILL AND RETURN.
12.3	FROM PONGOLA TAXI RANK, JOIN N2 TO GOLELA CROSSING, TURN LEFT PROCEED TO GOLELA BOARDER POST AND RETURN TO THE CROSSING, TURN LEFT JOIN N2, PROCEED TO INKONKONI CROSSING (JOZINI TURN OFF), TURN LEFT JOINING JOZINI ROAD AND PROCEED TO JOZINI TOWN, PROCEED TO KWASKIEMELELE CROSS, TURN RIGHT INTO MANGUZI ROAD AND PROCEED INTO KWANGANASE TAXI RANK AND RETURN.
12.4	PONGOLA TO NONGOMA.  5. FROM PONGOLA TAXI RANK, TURN LEFT INTO N2 AND RIGHT INTO R66, PROCEED TO MAGUDU TOWN AND PROCEED TO NONGOMA TOWN AND PROCEED INTO ULUNDI CITY COMPLEX TAXI RANK AND RETURN.
12.5	FROM PONGOLA TAXI RANK TURN LEFT INTO N2 AND RIGHT TO R66, PROCEED TO MAGUDU TOWN AND TURN RIGHT TO R60 AND PROCEED TO VRYHEID, R69, TURN INTO CHURCH STREET IN VRYHEID, TURN RIGHT INTO CICIL EMME STREET, TURN LEFT INTO UTRECHT STREET AND PROCEED TO VRYHEID TAXI RANK AND RETURN.
12.6	PONGOLA TO DURBAN.  FROM PONGOLA TAXI RANK, TURN RIGHT INTO AND ALONG N2, TO GOGELA, PROCEED TO HLUHLUWE, MTUBATUBA, EMPANGENI ON N2, LEAVING THE N2 AT MOUNT EDGEcombe, JOIN AND PROCEED ALONG R67, TURN RIGHT AT THE FIRST INTERSECTION TO ARGYLE ROAD, TURN RIGHT AT THE FIRST ROBOTS, PROCEED TO UMGANI ROAD AND TURN RIGHT TO DURBAN TAXI RANK AND RETURN.
12.7	FROM PONGOLA TAXI RANK, TURN RIGHT INTO N2, PROCEED AND TURN LEFT JOIN COMMONDAL ROAD, TURN LEFT INTO R33 TO PAULPIETTERSBURG, MPEVANE, BLOEDRIVER, TURN RIGHT INTO R34, PROCEED AND TURN LEFT TO UTRECHT, JOIN MADADENI ROAD, PROCEED TO N11, TURN RIGHT INTO NEWCASTLE TAXI RANK AND RETURN.
12.8	PONGOLA TO PIETERMARITZBURG  FROM PONGOLA TAXI RANK, TURN RIGHT INTO N2, PROCEED TO COMMONDAL, TURN LEFT INTO R33, TO PAULPIETTERSBURG, VRYHEID, BLOEDRIVER, DUNDEE, JOIN R68 AND PROCEED TO N11, TURN LEFT INTO FIRST ROBOTS AND PROCEED, TURN RIGHT INTO R74, TURN LEFT INTO N3, PROCEED TO ESTCOURT, MOOIRIVER, HOWICK, PROCEED AND TURN OFF TO GREYTOWN ROAD, TURN RIGHT TO THE FIRST ROBOTS INTO PIETERMARITZBURG CITY AND PROCEED TO CHURCH STREET AND RETURN.
12.9	PONGOLA TO PEIT RETIEF.  FROM PONGOLA TAXI RANK, TURN RIGHT INTO N2, PROCEED TO PIET RETIEF, TURN LEFT INTO PIET RETIEF TAXI RANK AND RETURN.

**transport**

Department:  
Transport  
Province of KwaZulu-Natal

**GAZETTE**

LGKZNG01-2017-  
APR

REGION: ALL

12.10	FROM PONGOLA TAXI RANK, TURN RIGHT INTO N2, PROCEED TO PIET RETIEF, ERMELO, JOIN N17, PROCEED TO BETHAL, TRICHARDT, KINROSS, LEANDRA, DEVON, SPRINGS, BENONI, GERMISTON, PROCEED TO M1, TURN LEFT INTO RISSIK STREET, TURN RIGHT INTO DEVILARS STREET AND PROCEED INTO JOHANNESBURG PARK CITY TAXI RANK NO-2 AND RETURN
12.11	FROM AUTHORISED TAXI RANK IN IKHWEZI TO POINTS WITHIN THE PROVINCE OF KWAZULU-NATAL ONLY. NO PICKING UP OR SETTING DOWN OF PASSENGERS EN ROUTE.



## transport

Department:  
Transport  
Province of KwaZulu-Natal

## GAZETTE

LGKZNG01-2017-  
APR

REGION: ALL

1) <b>Application Number:</b> APP0086975	2) <b>Gazette Number:</b> LGKZNG01-2017-APR
3) <b>Applicant:</b> TD MIYA <b>ID NO.</b> 6509115534087 <b>Association:</b> BERGVILLE TAXI ASSOCIATION	4) <b>Applicant Address:</b> P O BOX 397 BERGVILLE KWAZULU-NATAL 3350
5) <b>Existing Licence Holder:</b> NOT APPLICABLE <b>ID NO.</b> NOT APPLICABLE	6) <b>Existing Licence Holder Address:</b> NOT APPLICABLE
7) <b>Type of application:</b> NEW OPERATING LICENCE	8) <b>Operating Licence Number:</b> NOTAVAILABLE
9) <b>Vehicle Type:</b> MINIBUS	10) 1 X 13 (SEATED) + 0 (STANDING)
11) <b>Region:</b> UTHUKELA	
12.1	FROM MHLAWAZINI TAXI RANK STRAIGHT WITH P394, TURN LEFT TO P10-2, TURN LEFT TO P11-1, TURN RIGHT TO WEST STREET, TURN LEFT TO BERGVILLE TAXI RANK AND RETURN TO THE SAME ROUTE.
12.2	FROM BERGVILLE TAXI RANK, STRAIGHT WITH HIGH STREET, TURN LEFT TO SHARRAT STREET, TURN RIGHT TO TATHAM ROAD, TURN TO KINGSWAY, AND TURN RIGHT TO P340. TURN RIGHT TO R74, TURN RIGHT TO N5, TURN LEFT N3, STRAIGHT JOIN M2, LEFT TO HORROW ROAD, LEFT TO UNDERSON STREET, RIGHT TO VON WELLEIG, TURN LEFT TO JEPPE STREET, RIGHT INTO RESSICK STREET, TURN RIGHT TO DEVILLIERS STREET, STRAIGHT TO PARK CITY TAXI RANK IN JOHANNESBURG AND DIRECT AND RETURN TO THE SAME ROUTE.

**transport**

Department:  
Transport  
Province of KwaZulu-Natal

**GAZETTE**

LGKZNG01-2017-  
APR

REGION: ALL

- |  |   |
|--|---|
| 1) <b>Application Number:</b> APP0087069   | 2) <b>Gazette Number:</b> LGKZNG01-2017-APR                       |
| 3) <b>Applicant:</b> JM SELEPE<br><b>ID NO.</b> 6609070438082<br><b>Association:</b> VULAMEHLO TAXI OWNERS ASSOCIATION | 4) <b>Applicant Address:</b><br>PO BOX 1342<br>SCOTTBURGH<br>4180 |
| 5) <b>Existing Licence Holder:</b> NOT APPLICABLE<br><b>ID NO.</b> NOT APPLICABLE                                      | 6) <b>Existing Licence Holder Address:</b><br>NOT APPLICABLE      |
| 7) <b>Type of application:</b> NEW OPERATING LICENCE   | 8) <b>Operating Licence Number:</b> NOTAVAILABLE                  |
| 9) <b>Vehicle Type:</b> MINIBUS  | 10) 1 X 0 (SEATED) + 0 (STANDING)                                 |
| 11) <b>Region:</b> UGU-OGWINI  |   |



## transport

Department:  
Transport  
Province of KwaZulu-Natal

## GAZETTE

LGKZNG01-2017-  
APR

REGION: ALL

### 12.1 UMKOMAAS TO DURBAN

FROM THE TAXI RANK IN UMKOMAAS DRIVE ALONG PATTERSON STREET BECOMING HARVEY ROAD TURN LEFT INTO MOODIE STREET THEN CONTINUE AND TURN RIGHT INTO R102 FROM SCOTTBURGH, AND PROCEED STRAIGHT ALONG R102 NORTH PASSING IIFRACOMBE, AND EITHER TURN LEFT INTO P491 WHICH LEADS TO N2 FREEWAY TOWARDS NORTH.

ALTERNATIVELY.

FOR THE PURPOSES OF SETTING DOWN PASSENGERS EN ROUTE CONTINUE ALONG R102. TURN LEFT INTO R603 (KINGSWAY/WINKLESPRUIT) AND RIGHT INTO N2 ON RAMP PROCEED ALONG N2 FREEWAY THEN LEFT INTO SEADOONE ROAD DOONSIDE OFF RAMP AFTER SETTING DOWN PASSENGERS AT A DESIGNATED AREA DRIVE BACK TO N2 FREEWAY NORTHWARDS. TURN LEFT INTO ADAMS ROAD OFF RAMP AND LEFT INTO LEWIS DRIVE THEN LEFT AGAIN INTO ADAMS ROAD IN AMANZIMTOTI. TURN RIGHT INTO KINGSWAY R102 AND LEFT INTO ADAMS ROAD AND THEN DRIVE BACK INTO N2 FREEWAY.

ALTERNATIVELY,

TURN LEFT INTO MOSS KOLNIC DRIVE, RIGHT INTO R102 KINGSWAY AND THEN PROCEED ALONG R102 PASSING KINGSWAY HOSPITAL. LEFT INTO HEATHER ROAD AND LEFT AGAIN INTO DICKENS ROAD THEN RIGHT INTO N2 FREEWAY NORTHWARDS AND CONTINUED DRIVING ALONG THE FREEWAY. ON ARRIVAL AT PROSPECTON TURN LEFT INTO JOYNER ROAD BECOMING JEFFELS ROAD AND PROCEED ALONG THEN TURN RIGHT INTO WILCOX ROAD M35 AND THEN TURN RIGHT INTO PROSPECTON ROAD THEN LEFT INTO N2 FREEWAY NORTHWARDS AND PROCEED ALONG TOWARDS DURBAN.

ALTERNATIVELY.

TURN LEFT INTO PROSPECTON ROAD AND RIGHT INTO OLD MAIN ROAD AND RIGHT INTO PRINCE MCWAYIZENI DRIVE. TURN RIGHT INTO M30 THEN JOIN R102 SOUTH COAST ROAD TOWARDS MEREBANK THEN DURBAN.

ALTERNATEVELY,

FROM OLD MAIN ROAD IN ISIPINGO AREA TURN RIGHT INTO RANA ROAD THEN THEN LEFT INTO R102 TOWARDS DURBAN. PROCEED ALONG AND JOIN M4 INKOSI ALBERT LUTHULI AND CONTINUE DRIVING ALONG M4, OR TURN LEFT INTO AN OFF RAMP NEAR CLAIRWOOD HORSE RACE COURSE AND PROCEED ALONG HIMALAYAS ROAD THEN TURN RIGHT INTO R102 SOUTH COAST ROAD THEN CARRY ON ALONG R102 SOUTH COAST ROAD.

ALTERNATIVELY,

TURN RIGHT INTO QUALITY STREET IN JACOBS EITHER TURN LEFT INTO M4 INKOSI ALBERT OR PRECEED ALONG QUALITY STREET THEN TURN LEFT INTO BALFOR ROAD BECOMING JACOBS ROAD THEN RIGHT INTO M4 ON RAMP AND DRIVE ALONG TOWARDS DURBAN. ALONG SOUTH COAST ROAD R102 EITHER.

(A) TURN LEFT INTO M7 / EDWIN SWALES DRIVE THEN RIGHT INTO R102 UMBILO DIRECTION AND PROCEED ALONG R102N BECOMING UMBILO ROAD AND FINALLY TURN RIGHT INTO BEREA AND JOIN WEST STREET..

(B) PROCEED AND JOIN WISLEY ROAD TOWARDS MAYDON WARF THEN JOIN MYDON ROAD AND TURN LEFT INTO M11 / MOORE ROAD.

(C) LEFT INTO M7 RIGHT ON M5 TOWARDS UMBILO DIRECTION AGAIN INTO UMBILO ROAD BECOMING THEN DRIVE FORWARD AS STATED IN PARAGRAPH 9A0 ABOVE.



## transport

Department:  
Transport  
Province of KwaZulu-Natal

## GAZETTE

LGKZNG01-2017-  
APR

REGION: ALL

12.2	<p>DUDUDU TO DURBAN</p> <p>FROM DUDUDU TAXI RANK PICK-UP PASSENGERS FROM ALL MAIN SUCH AS D1112 AND OTHER UNMARKED ROADS, THEN DRIVE ALONG ROAD NUMBER P77 BECOMING P77/ 0 WHICH BECOMES P197/3 TURN RIGHT INTO ROAD NUMBER P78 THEN LEFT INTO N2 FREEWAY TOWARDS NORTH AND DRIVE ALONG AS STATED IN ROUTE1 ABOVE.</p> <p>ALTERNATIVELY: ALONG P197/3 TURN RIGHT INTO P188 THEN LEFT INTO N2 FREEWAY NORTH AND PROCEED AS STATED IN ROUTE 1 ABOVE.</p> <p>REVERSE ROUTE: FROM NUMBER 68A IN DURBAN DRIVE BACKWARDS AS STATED ABOVE ROUTE 1 THEN ALONG N2 FREEWAY EITHER TURN RIGHT INTO ROAD NUMBER P188 OR TAKE AN OFF RAMP AT UMKOMAAS AND JOIN ROAD NUMBER P78 TOWARDS THE LEFT THEN DRIVE BACK TO THE STARTING POINT USING THE SAME FORWARD ROUTE.</p>
12.3	<p>FROM PICK-UP POINTS IN SETTLEMENTS SUCH AS VISHAVISHA, MOSHANA, CHIBINI TAXI RANK ETC., DRIVE ALONG MARKED AND UNMARKED ROADS SUCH AS D965, D970, D1101, ETC PROCEED ALONG INTO RAD NUMBER P77 THEN DRIVE ALONG AS STATED IN ROUTE 2 ABOVE TO THE DESTINATION POINT.</p> <p>REVERSE ROUTE : FROM RANK NUMBER 68A IN DURBAN DRIVE BACKWARDS AS STATED IN THE REVERSE ROUTE2 ABOVE THEN PROCEED BACK TO THE DIFFERENT PICK-UP POINTS MENTIONED TO THE DESTINATION POINTS.</p>
12.4	<p>FROM PICK-UP POINTS IN MARKED AND UNMARKED ROADS SUCH AS D971, D972, TWO STICKS ROAD, ETC. AND PROCEED ALONG ROAD NUMBER P77 AND DRIVE ALONG AS STATED IN ROUTE 2 ABOVE TO THE DESTINATION POINTS.</p> <p>REVERSE ROUTE : FROM PICK-UP NUMBER 68A IN DURBAN DRIVE BACKWARDS AS STATED IN THE REVERSE ROUTE 2 ABOVE THEN FOLLOW THE DIRECTION AS GIVEN IN ROUTE 4 BACK TO ALL THE PICK-UP POINTS.</p>
12.5	<p>TSHEKOMBE DUDUDU TO UMZINTO</p> <p>FROM PICK-UP POINTS IN SETTLEMENTS SUCH AS ESIKEBHENI, QIKO, LEMBE, MANDLAKAPHELI, ETC, THEN TRAVEL ALONG MARKED AND UNMARKED ROADS SUCH AS D1109, D1068, D1069, ETC, PROCEED ALONG ROAD NUMBER P77 AND PICK-UP PASSENGERS AT EMSAHWENI TAXI RANK THEN DRIVE ALONG ROAD NUMBER P77/0 AND JOIN ROAD NUMBER P197/3 WHICH LEADS TO AMANDAWA JUCTION TAXI RANK AT THE CORNER PF P197/3 AND P188 THEN SET DOWN PASSENGERS OF DERPARTING TO UMZINTO. DRIVE ALONG P197 /3 BECOMING MAIN ROAD IN UMZINTO AND TURN RIGHT INTO ROAD NUMBER R16 AND DRIVE BACK USING MAIN ROAD AND THEN RIGHT INTO THE TAXI RANK IN UMZINTO.</p> <p>REVERSE ROUTE.</p> <p>FROM UMZINTO TAXI RANK TURN RIGHT INTO MAIN ROAD BECOMING ROAD NUMBER P197 /3 THEN DRIVE BACKWARDS USING THE SAME FORWARD ROUTE.</p>
12.6	<p>VULINDLELA RURAL AREA TO UMKOMAAS</p> <p>FROM PICK-UP POINTS IN ALL SETTLEMENTS IN VULINDLELA AREA AND TRAVEL ALONG MARKED AND UNMARKED ROADS SUCH AS D963, D152, D736, ETC THEN PROCEED ALONG CROWDER MAIN ROAD AND / OR D1112 TOWARDS DUDUDU PICK-UP PASSENGERS AT TSHENKOMBE AREA AND EMSAHWENI TAXI RANK THEN DRIVE BACKWARDS ALONG THE SAME ROADS. FROM CROWDER MAIN ROAD TURN RIGHT INTO ROAD NUMBER P197 /3 THEN LEFT INTO ROAD NUMBER P78 AND PROCEED STRAIGHT THEN RIGHT INTO ROBINSON STREET AND LEFT INTO BISSET STREET THEN PARK AT A CORNER OF PATTERSON STREET AND BISSET STREET IN UMKOMAAS TAXI RANK.</p> <p>REVERSE ROUTE: FROM UMKOMAAS TAXI RANK JOIN PATTERSON STREET BECOMING MACLEAN STREET AND THEN PROCEED ALONG JOINING ROAD NUMBER P78 EITHER TURN RIGHT INTO CALEDULA AVENUE THEN PROCEED ALONG ROAD NUMBER P78 AND TURN RIGHT INTO P197/ 3 THEN JOIN CROWDER MAIN ROAD USING THE SAME FORWARD ROUTE IN REVERSE.</p>



## transport

Department:  
Transport  
Province of KwaZulu-Natal

## GAZETTE

LGKZNG01-2017-  
APR

REGION: ALL

12.7	<p>AMANDAWA TO DURBAN</p> <p>FROM AMANDAWA JUCTION TAXI RANK PROCEED ALONG R102 / P188 TURN LEFT INTO N2 FREEWAY TOWARDS NORTH AND DRIVE ALONG AS STATED ABOVE IN ROUTE 1.</p> <p>ALTERNATIVELY: FROM AMANDAWA JUNCTION TAXI RANK PROCEED ALONG ROAD NUMBER P197 / 3 TURN RIGHT INTO ROAD NUMBER P78 THEN LEFT INTO N2 FREEWAY NORTH AND THEN PROCEED AS STATED IN ROUTE 1.</p> <p>ALTERNATIVELY: FROM AMANDAWA JUNCTION TAXI RANK PROCEED ALONG ROAD NUMBER P197/ 3 DRIVE STRAIGHT AND AFTER PASSING SAPPI THEN MAGABHENI AND TURN RIGHT AND JOIN N2 FREEWAY NORTH.</p>
12.8	<p>AMANDAWA TO SCOTTBURGH FROM AMANDAWA JUCTION TAXI RANK PROCEED ALONG R102/ P188 TURN RIGHT INTO R102 SCOTTBURGH DIRECTION THEN LEFT AIRTH STREET THEN PARK IN THE TAXI RANK IN SCOTTBURGH.</p> <p>REVERSE ROUTE: FOR PURPOSE OF SETTING DOWN PASSENGERS WHOSE DESTINATION POINTS IS PARK RYNE, PROCEED ALONG AIRTH STREET TOWARDS SCOTT STREET TRAFFIC CIRCLE THEN DRIVE BACK INTO AIRTH STREET AND DRIVE STRAIGHT THEN TURN LEFT INTO R102 AND FOLLOW THE SAME FORWARD ROUTE IN REVERSE, AS STATED ABOVE IN 12. THE DIRECTION WILL LEAD BACK TO THE STARTING POINT IN AMANDAWA JUNCTION. TO PARK RYNE, PROCEED LEFT ALONG R102 AND DRIVE STRAIGHT INTO PARK RYNE TAXI RANK ON THE LEFT HAND SIDE. AFTER SETTING DOWN PASSENGERS USING THE ROAD R102 TO THE STARTING POINT.</p>
12.9	<p>AMAHLONGWA TO SCOTTBURGH</p> <p>FORM PICK-UP POINTS IN AMAHLONGWA RURAL AREA ALONG ALL UNMARKED ROADS WHICH LEAD TO THE MAIN ROAD NUMBER P197/ 3, TURN LEFT INTO ROAD NUMBER P188 BECOMING R102 SCOTTBURGH DIRECTION THEN FOLLOW THE ROUTE AS STATED IN ROUTE 12 ABOVE TO BOTH DESTINATION POINTS</p> <p>REVERSE ROUTE: SAME AS THE REVERSE ROUTE IN 12 ABOVE, THEN ALONG ROAD NUMBER P197/ 3 DRIVE BACK TO ALL PICK-UP POINTS USING THE SAME FORWARD ROUTES WHICH WERE USED IN 12 ABOVE.</p>
12.10	<p>AMANDAWA TO DURBAN</p> <p>FROM AMANDAWA JUCTION TAXI RANK PROCEED ALONG P188 BECOMING R102 SCOTTBURGH DIRECTION TURN LEFT INTO R102 UMKOMAAS PROCEED ALONG R102 PASSING IIFRACOMBE THEN DRIVE TO THE DESTINATION POINTS USING THE SAME FORWARD ROUTE IN 1 ABOVE.</p> <p>ALTERNATIVELY.</p> <p>FROM AMANDAWA JUCTION TAXI RANK PROCEED ALONG P197/ 3 TURN RIGHT INTO P78 THEN LEFT INTO N2 FREEWAY NORTH AND DRIVE ALONG AS STATED ABOVE IN ROUTE 1 CARRY ON WITH P78 BECOMING MACLEAN STREET THEN TURN RIGHT INTO PATTERSON STREET BECOMING HARVEY STREET, TURN LEFT INTO MOODIE STREET THEN RIGHT INTO R102 FROM SCOTTBURGH. AFTER PASSING IIFRACOMBE THEN UMGABABA CONTINUED ALONG AND FOLLOW THE SAME FORWARD ROUTE IN 1 ABOVE.</p> <p>REVERSE ROUTE FROM RANK NUMBER 68A IN DURBAN FOLLOW THE REVERSE ROUTE AS STATED IN 1 ABOVE THEN ALONG N2 FREEWAY EITHER TAKE AN OFF RAMP AT UMKOMAAS AND JOIN P78 THEN DRIVE BACKWARDS USING THE SAME FORWARD ROUTE IN REVERSE TO THE STARTING POINT OR TURN LEFT INTO R102 SCOTTBURGH THEN RIGHT INTO P188 AND DRIVE BACK TO THE STARTING POINT.</p>
12.11	<p>UMKOMAAS TO UMGABABA.</p> <p>FROM THE TAXI RANK IN UMKOMAAS DRIVE ALONG PATTERSON STREET BECOMING HARVEY STREET THEN TURN LEFT INTO MOODIE STREET AND RIGHT INTO R102 FROM SCOTTBURGH, CONTINUED ALONG PASSING IIFRACOMBE THEN ARRIVE AT UMGABABA.</p> <p>REVERSE ROUTE: FROM A TAXI RANK IN UMGABABA JOIN R102 THEN DRIVE ALONG BACK TO THE STARTING POINT.</p>



## transport

Department:  
Transport  
Province of KwaZulu-Natal

## GAZETTE

LGKZNG01-2017-  
APR

REGION: ALL

12.12	<p>FROM ALL PICK-UP POINTS ALONG ALL MARKED AND UNMARKED ROADS PROCEED ALONG P197/ 3 TURN BACK AT AMANDAWA JUNCTION CORNER OF P197/ 3 AND P188 THEN PROCEED ALONG P197/ 3 UNTIL ARRIVING AT A DESTINATION POINT.</p> <p>REVERSE ROUTE: FROM THE TAXI RANK IN UMZINTO DRIVE BACKWARDS THEN PROCEED ALONG TO ALL THE PICK-UP POINTS.</p>
12.13	<p>FROM ALL PICK-UP POINTS ALONG ALL MARKED AND UNMARKED ROADS PROCEED ALONG P197/ 3 THEN FOLLOW THE ROUTE TO THE DESTINATION POINTS.</p> <p>REVERSE ROUTE USE THE SAME REVERSE ROUTE THEN PROCEED ALONG TO ALL THE PICK-UP POINTS.</p>
12.14	<p>FROM UMZINTO TAXI RANK TURN RIGHT INTO ROAD NUMBER P197/ 3 PASS AMANDAWA JUNCTION AND PROCEED ONTO AMAHLONGWA AREA STILL TRAVELLING ALONG THE SAME ROAD, TURN RIGHT INTO ROAD NUMBER P78. CONTINUE ALONG AND PASS CRAIGIEBURN AND ON ARRIVAL AT UMKOMAAS P78 BECOMES MACLEAN STREET THEN TURN RIGHT INTO ROBINSON STREET AND THEN LEFT INTO BISSET STREET AND PARK IN THE TAXI RANK AT THE CORNER OF PATTERSON STREET AND BISSET STREET.</p> <p>REVERSE ROUTE: FROM THE RANK IN UMKOMAAS PROCEED ALONG PATTERSON STREET BECOMING MACLEAN STREET THEN JOIN ROAD NUMBER P78 AND DRIVE BACKWARDS TO THE STARTING POINT USING THE SAME FORWARD ROUTE.</p>
12.15	<p>SCOTTBURGH TO ISIPINGO.</p> <p>FROM SCOTTBURGH TAXI RANK PROCEED ALONG AIRTH STREET THEN TURN RIGHT INTO R102 FROM PARK RYNE CONTINUE ALONG PASSING UMKOMAAS THEN IIFRACOMBE AND CONTINUED ALONG R102 USING THE SAME FORWARD ROUTE IN 1 OR ALTERNATIVELY, ALONG ON R102 PARK RYNE TURN LEFT INTO R102 SCOTTBURGH BECOMING P188 DRIVE STRAIGHT AND TURN RIGHT INTO ROAD NUMBER P197/ 3 PASSING AMAHLONGWA AREA THEN TURN RIGHT INTO P78 AND LEFT INTO N2 FREEWAY NORTH TOWARDS AMANZIMTOTI THEN FOLLOW THE SAME DIRECTION AS IN ROUTE 1 ABOVE. ALONG N2 FREEWAY TURN LEFT INTO JOYNER ROAD (PROSPECTON WEST) RIGHT INTO WILCOX ROAD M35 LEFT INTO PROSPECTON ROAD AND LEFT AGAIN INTO OLD MAIN ROAD THEN RIGHT INTO ALEXANDER ROAD THEN PROCEED STRAIGHT TO THE TAXI RANK ON THE LEFT HAND SIDE.</p> <p>REVERSE ROUTE.</p> <p>FROM ISIPINGO TAXI RANK PROCEED ONTO ALEXANDER AVENUE AND LEFT INTO THOMAS AVENUE THEN RIGHT INTO INWABI ROAD AND TURN LEFT INTO OLD MAIN ROAD AND THEN RIGHT INTO PROSPECTON ROAD AND DRIVE BACK TO THE STARTING POINT USING THE SAME FORWARD ROUTE IN REVERSE.</p>
12.16	<p>FROM VULAMEHLO TAXI RANK TO POINT WITHIN THE KZN ONLY. NO PICKING UP OR SETTING DOWN OF PASSENGERS EN ROUTE.</p>





## transport

Department:  
Transport  
Province of KwaZulu-Natal

## GAZETTE

LGKZNG01-2017-  
APR

REGION: ALL

1) <b>Application Number:</b> APP0087083	2) <b>Gazette Number:</b> LGKZNG01-2017-APR
3) <b>Applicant:</b> JM SELEPE <b>ID NO.</b> 6609070438082 <b>Association:</b> VULAMEHLO TAXI OWNERS ASSOCIATION	4) <b>Applicant Address:</b> PO BOX 1342 SCOTTBURGH 4180
5) <b>Existing Licence Holder:</b> NOT APPLICABLE <b>ID NO.</b> NOT APPLICABLE	6) <b>Existing Licence Holder Address:</b> NOT APPLICABLE
7) <b>Type of application:</b> NEW OPERATING LICENCE	8) <b>Operating Licence Number:</b> NOTAVAILABLE
9) <b>Vehicle Type:</b> MINIBUS	10) 1 X 15 (SEATED) + 0 (STANDING)
11) <b>Region:</b> UGU-OGWINI	
12.1	FROM VULAMEHLO TAXI RANK TO POINT WITHIN THE KZN ONLY. NO PICKING UP OR SETTING DOWN OF PASSENGERS EN ROUTE.



## transport

Department:  
Transport  
Province of KwaZulu-Natal

## GAZETTE

LGKZNG01-2017-  
APR

REGION: ALL

### 12.2 UMKOMAAS TO DURBAN

FROM THE TAXI RANK IN UMKOMAAS DRIVE ALONG PATTERSON STREET BECOMING HARVEY ROAD TURN LEFT INTO MOODIE STREET THEN CONTINUE AND TURN RIGHT INTO R102 FROM SCOTTBURGH, AND PROCEED STRAIGHT ALONG R102 NORTH PASSING IIFRACOMBE, AND EITHER TURN LEFT INTO P491 WHICH LEADS TO N2 FREEWAY TOWARDS NORTH.

ALTERNATIVELY.

FOR THE PURPOSES OF SETTING DOWN PASSENGERS EN ROUTE CONTINUE ALONG R102. TURN LEFT INTO R603 (KINGSWAY/WINKLESPRUIT) AND RIGHT INTO N2 ON RAMP PROCEED ALONG N2 FREEWAY THEN LEFT INTO SEADOONE ROAD DOONSIDE OFF RAMP AFTER SETTING DOWN PASSENGERS AT A DESIGNATED AREA DRIVE BACK TO N2 FREEWAY NORTHWARDS. TURN LEFT INTO ADAMS ROAD OFF RAMP AND LEFT INTO LEWIS DRIVE THEN LEFT AGAIN INTO ADAMS ROAD IN AMANZIMTOTI. TURN RIGHT INTO KINGSWAY R102 AND LEFT INTO ADAMS ROAD AND THEN DRIVE BACK INTO N2 FREEWAY.

ALTERNATIVELY,

TURN LEFT INTO MOSS KOLNIC DRIVE, RIGHT INTO R102 KINGSWAY AND THEN PROCEED ALONG R102 PASSING KINGSWAY HOSPITAL. LEFT INTO HEATHER ROAD AND LEFT AGAIN INTO DICKENS ROAD THEN RIGHT INTO N2 FREEWAY NORTHWARDS AND CONTINUED DRIVING ALONG THE FREEWAY. ON ARRIVAL AT PROSPECTON TURN LEFT INTO JOYNER ROAD BECOMING JEFFELS ROAD AND PROCEED ALONG THEN TURN RIGHT INTO WILCOX ROAD M35 AND THEN TURN RIGHT INTO PROSPECTON ROAD THEN LEFT INTO N2 FREEWAY NORTHWARDS AND PROCEED ALONG TOWARDS DURBAN.

ALTERNATIVELY.

TURN LEFT INTO PROSPECTON ROAD AND RIGHT INTO OLD MAIN ROAD AND RIGHT INTO PRINCE MCWAYIZENI DRIVE. TURN RIGHT INTO M30 THEN JOIN R102 SOUTH COAST ROAD TOWARDS MEREBANK THEN DURBAN.

ALTERNATEVELY,

FROM OLD MAIN ROAD IN ISIPINGO AREA TURN RIGHT INTO RANA ROAD THEN THEN LEFT INTO R102 TOWARDS DURBAN. PROCEED ALONG AND JOIN M4 INKOSI ALBERT LUTHULI AND CONTINUE DRIVING ALONG M4, OR TURN LEFT INTO AN OFF RAMP NEAR CLAIRWOOD HORSE RACE COURSE AND PROCEED ALONG HIMALAYAS ROAD THEN TURN RIGHT INTO R102 SOUTH COAST ROAD THEN CARRY ON ALONG R102 SOUTH COAST ROAD.

ALTERNATIVELY,

TURN RIGHT INTO QUALITY STREET IN JACOBS EITHER TURN LEFT INTO M4 INKOSI ALBERT OR PRECEED ALONG QUALITY STREET THEN TURN LEFT INTO BALFOR ROAD BECOMING JACOBS ROAD THEN RIGHT INTO M4 ON RAMP AND DRIVE ALONG TOWARDS DURBAN. ALONG SOUTH COAST ROAD R102 EITHER.

(A) TURN LEFT INTO M7 / EDWIN SWALES DRIVE THEN RIGHT INTO R102 UMBILO DIRECTION AND PROCEED ALONG R102N BECOMING UMBILO ROAD AND FINALLY TURN RIGHT INTO BEREA AND JOIN WEST STREET..

(B) PROCEED AND JOIN WISLEY ROAD TOWARDS MAYDON WARF THEN JOIN MYDON ROAD AND TURN LEFT INTO M11 / MOORE ROAD.

(C) LEFT INTO M7 RIGHT ON M5 TOWARDS UMBILO DIRECTION AGAIN INTO UMBILO ROAD BECOMING THEN DRIVE FORWARD AS STATED IN PARAGRAPH 9A0 ABOVE.



## transport

Department:  
Transport  
Province of KwaZulu-Natal

## GAZETTE

LGKZNG01-2017-  
APR

REGION: ALL

12.3	<p><b>DUDUDU TO DURBAN</b></p> <p>FROM DUDUDU TAXI RANK PICK-UP PASSENGERS FROM ALL MAIN SUCH AS D1112 AND OTHER UNMARKED ROADS, THEN DRIVE ALONG ROAD NUMBER P77 BECOMING P77/ 0 WHICH BECOMES P197/3 TURN RIGHT INTO ROAD NUMBER P78 THEN LEFT INTO N2 FREEWAY TOWARDS NORTH AND DRIVE ALONG AS STATED IN ROUTE1 ABOVE.</p> <p>ALTERNATIVELY: ALONG P197/3 TURN RIGHT INTO P188 THEN LEFT INTO N2 FREEWAY NORTH AND PROCEED AS STATED IN ROUTE 1 ABOVE.</p> <p>REVERSE ROUTE: FROM NUMBER 68A IN DURBAN DRIVE BACKWARDS AS STATED ABOVE ROUTE 1 THEN ALONG N2 FREEWAY EITHER TURN RIGHT INTO ROAD NUMBER P188 OR TAKE AN OFF RAMP AT UMKOMAAS AND JOIN ROAD NUMBER P78 TOWARDS THE LEFT THEN DRIVE BACK TO THE STARTING POINT USING THE SAME FORWARD ROUTE.</p>
12.4	<p>FROM PICK-UP POINTS IN SETTLEMENTS SUCH AS VISHAVISHA, MOSHANA, CHIBINI TAXI RANK ETC., DRIVE ALONG MARKED AND UNMARKED ROADS SUCH AS D965, D970, D1101, ETC PROCEED ALONG INTO RAD NUMBER P77 THEN DRIVE ALONG AS STATED IN ROUTE 2 ABOVE TO THE DESTINATION POINT.</p> <p>REVERSE ROUTE : FROM RANK NUMBER 68A IN DURBAN DRIVE BACKWARDS AS STATED IN THE REVERSE ROUTE2 ABOVE THEN PROCEED BACK TO THE DIFFERENT PICK-UP POINTS MENTIONED TO THE DESTINATION POINTS.</p>
12.5	<p>FROM PICK-UP POINTS IN MARKED AND UNMARKED ROADS SUCH AS D971, D972, TWO STICKS ROAD, ETC. AND PROCEED ALONG ROAD NUMBER P77 AND DRIVE ALONG AS STATED IN ROUTE 2 ABOVE TO THE DESTINATION POINTS.</p> <p>REVERSE ROUTE : FROM PICK-UP NUMBER 68A IN DURBAN DRIVE BACKWARDS AS STATED IN THE REVERSE ROUTE 2 ABOVE THEN FOLLOW THE DIRECTION AS GIVEN IN ROUTE 4 BACK TO ALL THE PICK-UP POINTS.</p>
12.6	<p><b>TSHEKOMBE DUDUDU TO UMZINTO</b></p> <p>FROM PICK-UP POINTS IN SETTLEMENTS SUCH AS ESIKEBHENI, QIKO, LEMBE, MANDLAKAPHELI, ETC, THEN TRAVEL ALONG MARKED AND UNMARKED ROADS SUCH AS D1109, D1068, D1069, ETC, PROCEED ALONG ROAD NUMBER P77 AND PICK-UP PASSENGERS AT EMSAHWENI TAXI RANK THEN DRIVE ALONG ROAD NUMBER P77/0 AND JOIN ROAD NUMBER P197/3 WHICH LEADS TO AMANDAWA JUCTION TAXI RANK AT THE CORNER PF P197/3 AND P188 THEN SET DOWN PASSENGERS OF DERPARTING TO UMZINTO. DRIVE ALONG P197 /3 BECOMING MAIN ROAD IN UMZINTO AND TURN RIGHT INTO ROAD NUMBER R16 AND DRIVE BACK USING MAIN ROAD AND THEN RIGHT INTO THE TAXI RANK IN UMZINTO.</p> <p>REVERSE ROUTE.</p> <p>FROM UMZINTO TAXI RANK TURN RIGHT INTO MAIN ROAD BECOMING ROAD NUMBER P197 /3 THEN DRIVE BACKWARDS USING THE SAME FORWARD ROUTE.</p>
12.7	<p><b>VULINDLELA RURAL AREA TO UMKOMAAS</b></p> <p>FROM PICK-UP POINTS IN ALL SETTLEMENTS IN VULINDLELA AREA AND TRAVEL ALONG MARKED AND UNMARKED ROADS SUCH AS D963, D152, D736, ETC THEN PROCEED ALONG CROWDER MAIN ROAD AND / OR D1112 TOWARDS DUDUDU PICK-UP PASSENGERS AT TSHENKOMBE AREA AND EMSAHWENI TAXI RANK THEN DRIVE BACKWARDS ALONG THE SAME ROADS. FROM CROWDER MAIN ROAD TURN RIGHT INTO ROAD NUMBER P197 /3 THEN LEFT INTO ROAD NUMBER P78 AND PROCEED STRAIGHT THEN RIGHT INTO ROBINSON STREET AND LEFT INTO BISSET STREET THEN PARK AT A CORNER OF PATTERSON STREET AND BISSET STREEET IN UMKOAAS TAXI RANK.</p> <p>REVERSE ROUTE: FROM UMKOMAAS TAXI RANK JOIN PATTERSON STREET BECOMING MACLEAN STREET AND THEN PROCEED ALONG JOINING ROAD NUMBER P78 EITHER TURN RIGHT INTO CALENDULA AVENUE THEN PROCEED ALONG ROAD NUMBER P78 AND TURN RIGHT INTO P197/ 3 THEN JOIN CROWDER MAIN ROAD USING THE SAME FORWARD ROUTE IN REVERSE.</p>



## transport

Department:  
Transport  
Province of KwaZulu-Natal

## GAZETTE

LGKZNG01-2017-  
APR

REGION: ALL

12.8	<p>AMANDAWA TO DURBAN</p> <p>FROM AMANDAWA JUCTION TAXI RANK PROCEED ALONG R102 / P188 TURN LEFT INTO N2 FREEWAY TOWARDS NORTH AND DRIVE ALONG AS STATED ABOVE IN ROUTE 1.</p> <p>ALTERNATIVELY: FROM AMANDAWA JUNCTION TAXI RANK PROCEED ALONG ROAD NUMBER P197 / 3 TURN RIGHT INTO ROAD NUMBER P78 THEN LEFT INTO N2 FREEWAY NORTH AND THEN PROCEED AS STATED IN ROUTE 1.</p> <p>ALTERNATIVELY: FROM AMANDAWA JUNCTION TAXI RANK PROCEED ALONG ROAD NUMBER P197/ 3 DRIVE STRAIGHT AND AFTER PASSING SAPPI THEN MAGABHENI AND TURN RIGHT AND JOIN N2 FREEWAY NORTH.</p>
12.9	<p>AMANDAWA TO SCOTTBURGH FROM AMANDAWA JUCTION TAXI RANK PROCEED ALONG R102/ P188 TURN RIGHT INTO R102 SCOTTBURGH DIRECTION THEN LEFT AIRTH STREET THEN PARK IN THE TAXI RANK IN SCOTTBURGH.</p> <p>REVERSE ROUTE: FOR PURPOSE OF SETTING DOWN PASSENGERS WHOSE DESTINATION POINTS IS PARK RYNE, PROCEED ALONG AIRTH STREET TOWARDS SCOTT STREET TRAFFIC CIRCLE THEN DRIVE BACK INTO AIRTH STREET AND DRIVE STRAIGHT THEN TURN LEFT INTO R102 AND FOLLOW THE SAME FORWARD ROUTE IN REVERSE, AS STATED ABOVE IN 12. THE DIRECTION WILL LEAD BACK TO THE STARTING POINT IN AMANDAWA JUNCTION. TO PARK RYNE, PROCEED LEFT ALONG R102 AND DRIVE STRAIGHT INTO PARK RYNE TAXI RANK ON THE LEFT HAND SIDE. AFTER SETTING DOWN PASSENGERS USING THE ROAD R102 TO THE STARTING POINT.</p>
12.10	<p>AMAHLONGWA TO SCOTTBURGH</p> <p>FORM PICK-UP POINTS IN AMAHLONGWA RURAL AREA ALONG ALL UNMARKED ROADS WHICH LEAD TO THE MAIN ROAD NUMBER P197/ 3, TURN LEFT INTO ROAD NUMBER P188 BECOMING R102 SCOTTBURGH DIRECTION THEN FOLLOW THE ROUTE AS STATED IN ROUTE 12 ABOVE TO BOTH DESTINATION POINTS</p> <p>REVERSE ROUTE: SAME AS THE REVERSE ROUTE IN 12 ABOVE, THEN ALONG ROAD NUMBER P197/ 3 DRIVE BACK TO ALL PICK-UP POINTS USING THE SAME FORWARD ROUTES WHICH WERE USED IN 12 ABOVE.</p>
12.11	<p>AMANDAWA TO DURBAN</p> <p>FROM AMANDAWA JUCTION TAXI RANK PROCEED ALONG P188 BECOMING R102 SCOTTBURGH DIRECTION TURN LEFT INTO R102 UMKOMAAS PROCEED ALONG R102 PASSING IIFRACOMBE THEN DRIVE TO THE DESTINATION POINTS USING THE SAME FORWARD ROUTE IN 1 ABOVE.</p> <p>ALTERNATIVELY.</p> <p>FROM AMANDAWA JUCTION TAXI RANK PROCEED ALONG P197/ 3 TURN RIGHT INTO P78 THEN LEFT INTO N2 FREEWAY NORTH AND DRIVE ALONG AS STATED ABOVE IN ROUTE 1 CARRY ON WITH P78 BECOMING MACLEAN STREET THEN TURN RIGHT INTO PATTERSON STREET BECOMING HARVEY STREET, TURN LEFT INTO MOODIE STREET THEN RIGHT INTO R102 FROM SCOTTBURGH. AFTER PASSING IIFRACOMBE THEN UMGABABA CONTINUED ALONG AND FOLLOW THE SAME FORWARD ROUTE IN 1 ABOVE.</p> <p>REVERSE ROUTE FROM RANK NUMBER 68A IN DURBAN FOLLOW THE REVERSE ROUTE AS STATED IN 1 ABOVE THEN ALONG N2 FREEWAY EITHER TAKE AN OFF RAMP AT UMKOMAAS AND JOIN P78 THEN DRIVE BACKWARDS USING THE SAME FORWARD ROUTE IN REVERSE TO THE STARTING POINT OR TURN LEFT INTO R102 SCOTTBURGH THEN RIGHT INTO P188 AND DRIVE BACK TO THE STARTING POINT.</p>
12.12	<p>UMKOMAAS TO UMGABABA.</p> <p>FROM THE TAXI RANK IN UMKOMAAS DRIVE ALONG PATTERSON STREET BECOMING HARVEY STREET THEN TURN LEFT INTO MOODIE STREET AND RIGHT INTO R102 FROM SCOTTBURGH, CONTINUED ALONG PASSING IIFRACOMBE THEN ARRIVE AT UMGABABA.</p> <p>REVERSE ROUTE: FROM A TAXI RANK IN UMGABABA JOIN R102 THEN DRIVE ALONG BACK TO THE STARTING POINT.</p>



## transport

Department:  
Transport  
Province of KwaZulu-Natal

## GAZETTE

LGKZNG01-2017-  
APR

REGION: ALL

12.13	<p>FROM ALL PICK-UP POINTS ALONG ALL MARKED AND UNMARKED ROADS PROCEED ALONG P197/ 3 TURN BACK AT AMANDAWA JUNCTION CORNER OF P197/ 3 AND P188 THEN PROCEED ALONG P197/ 3 UNTIL ARRIVING AT A DESTINATION POINT.</p> <p>REVERSE ROUTE: FROM THE TAXI RANK IN UMZINTO DRIVE BACKWARDS THEN PROCEED ALONG TO ALL THE PICK-UP POINTS.</p>
12.14	<p>FROM ALL PICK-UP POINTS ALONG ALL MARKED AND UNMARKED ROADS PROCEED ALONG P197/ 3 THEN FOLLOW THE ROUTE TO THE DESTINATION POINTS.</p> <p>REVERSE ROUTE USE THE SAME REVERSE ROUTE THEN PROCEED ALONG TO ALL THE PICK-UP POINTS.</p>
12.15	<p>FROM UMZINTO TAXI RANK TURN RIGHT INTO ROAD NUMBER P197/ 3 PASS AMANDAWA JUNCTION AND PROCEED ONTO AMAHLONGWA AREA STILL TRAVELLING ALONG THE SAME ROAD, TURN RIGHT INTO ROAD NUMBER P78. CONTINUE ALONG AND PASS CRAIGIEBURN AND ON ARRIVAL AT UMKOMAAS P78 BECOMES MACLEAN STREET THEN TURN RIGHT INTO ROBINSON STREET AND THEN LEFT INTO BISSET STREET AND PARK IN THE TAXI RANK AT THE CORNER OF PATTERSON STREET AND BISSET STREET.</p> <p>REVERSE ROUTE: FROM THE RANK IN UMKOMAAS PROCEED ALONG PATTERSON STREET BECOMING MACLEAN STREET THEN JOIN ROAD NUMBER P78 AND DRIVE BACKWARDS TO THE STARTING POINT USING THE SAME FORWARD ROUTE.</p>
12.16	<p>SCOTTBURGH TO ISIPINGO.</p> <p>FROM SCOTTBURGH TAXI RANK PROCEED ALONG AIRTH STREET THEN TURN RIGHT INTO R102 FROM PARK RYNE CONTINUE ALONG PASSING UMKOMAAS THEN IIFRACOMBE AND CONTINUED ALONG R102 USING THE SAME FORWARD ROUTE IN 1 OR ALTERNATIVELY, ALONG ON R102 PARK RYNE TURN LEFT INTO R102 SCOTTBURGH BECOMING P188 DRIVE STRAIGHT AND TURN RIGHT INTO ROAD NUMBER P197/ 3 PASSING AMAHLONGWA AREA THEN TURN RIGHT INTO P78 AND LEFT INTO N2 FREEWAY NORTH TOWARDS AMANZIMTOTI THEN FOLLOW THE SAME DIRECTION AS IN ROUTE 1 ABOVE. ALONG N2 FREEWAY TURN LEFT INTO JOYNER ROAD (PROSPECTON WEST) RIGHT INTO WILCOX ROAD M35 LEFT INTO PROSPECTON ROAD AND LEFT AGAIN INTO OLD MAIN ROAD THEN RIGHT INTO ALEXANDER ROAD THEN PROCEED STRAIGHT TO THE TAXI RANK ON THE LEFT HAND SIDE.</p> <p>REVERSE ROUTE.</p> <p>FROM ISIPINGO TAXI RANK PROCEED ONTO ALEXANDER AVENUE AND LEFT INTO THOMAS AVENUE THEN RIGHT INTO INWABI ROAD AND TURN LEFT INTO OLD MAIN ROAD AND THEN RIGHT INTO PROSPECTON ROAD AND DRIVE BACK TO THE STARTING POINT USING THE SAME FORWARD ROUTE IN REVERSE.</p>

**transport**

Department:  
Transport  
Province of KwaZulu-Natal

**GAZETTE**

LGKZNG01-2017-  
APR

REGION: ALL

- |  |   |
|--|---|
| 1) <b>Application Number:</b> APP0087168   | 2) <b>Gazette Number:</b> LGKZNG01-2017-APR   |
| 3) <b>Applicant:</b> SM NCWANE<br><b>ID NO.</b> 7507215758084<br><b>Association:</b> VULAMEHLO TAXI OWNERS ASSOCIATION | 4) <b>Applicant Address:</b><br>79 ST GEORGES STREET<br>91 NEWYORK, DURBAN<br>KWAZULU-NATAL<br><br>4001 |
| 5) <b>Existing Licence Holder:</b> NOT APPLICABLE<br><b>ID NO.</b> NOT APPLICABLE                                      | 6) <b>Existing Licence Holder Address:</b><br>NOT APPLICABLE  |
| 7) <b>Type of application:</b> NEW OPERATING LICENCE   | 8) <b>Operating Licence Number:</b> NOTAVAILABLE  |
| 9) <b>Vehicle Type:</b> MINIBUS  | 10) 1 X 15 (SEATED) + 0 (STANDING)  |
| 11) <b>Region:</b> UGU-OGWINI  |   |



## transport

Department:  
Transport  
Province of KwaZulu-Natal

## GAZETTE

LGKZNG01-2017-  
APR

REGION: ALL

### 12.1 UMKOMAAS TO DURBAN

FROM THE TAXI RANK IN UMKOMAAS DRIVE ALONG PATTERSON STREET BECOMING HARVEY ROAD TURN LEFT INTO MOODIE STREET THEN CONTINUE AND TURN RIGHT INTO R102 FROM SCOTTBURGH, AND PROCEED STRAIGHT ALONG R102 NORTH PASSING IIFRACOMBE, AND EITHER TURN LEFT INTO P491 WHICH LEADS TO N2 FREEWAY TOWARDS NORTH.

ALTERNATIVELY.

FOR THE PURPOSES OF SETTING DOWN PASSENGERS EN ROUTE CONTINUE ALONG R102. TURN LEFT INTO R603 (KINGSWAY/WINKLESPRUIT) AND RIGHT INTO N2 ON RAMP PROCEED ALONG N2 FREEWAY THEN LEFT INTO SEADOONE ROAD DOONSIDE OFF RAMP AFTER SETTING DOWN PASSENGERS AT A DESIGNATED AREA DRIVE BACK TO N2 FREEWAY NORTHWARDS. TURN LEFT INTO ADAMS ROAD OFF RAMP AND LEFT INTO LEWIS DRIVE THEN LEFT AGAIN INTO ADAMS ROAD IN AMANZIMTOTI. TURN RIGHT INTO KINGSWAY R102 AND LEFT INTO ADAMS ROAD AND THEN DRIVE BACK INTO N2 FREEWAY.

ALTERNATIVELY,

TURN LEFT INTO MOSS KOLNIC DRIVE, RIGHT INTO R102 KINGSWAY AND THEN PROCEED ALONG R102 PASSING KINGSWAY HOSPITAL. LEFT INTO HEATHER ROAD AND LEFT AGAIN INTO DICKENS ROAD THEN RIGHT INTO N2 FREEWAY NORTHWARDS AND CONTINUED DRIVING ALONG THE FREEWAY. ON ARRIVAL AT PROSPECTON TURN LEFT INTO JOYNER ROAD BECOMING JEFFELS ROAD AND PROCEED ALONG THEN TURN RIGHT INTO WILCOX ROAD M35 AND THEN TURN RIGHT INTO PROSPECTON ROAD THEN LEFT INTO N2 FREEWAY NORTHWARDS AND PROCEED ALONG TOWARDS DURBAN.

ALTERNATIVELY.

TURN LEFT INTO PROSPECTON ROAD AND RIGHT INTO OLD MAIN ROAD AND RIGHT INTO PRINCE MCWAYIZENI DRIVE. TURN RIGHT INTO M30 THEN JOIN R102 SOUTH COAST ROAD TOWARDS MEREBANK THEN DURBAN.

ALTERNATEVELY,

FROM OLD MAIN ROAD IN ISIPINGO AREA TURN RIGHT INTO RANA ROAD THEN THEN LEFT INTO R102 TOWARDS DURBAN. PROCEED ALONG AND JOIN M4 INKOSI ALBERT LUTHULI AND CONTINUE DRIVING ALONG M4, OR TURN LEFT INTO AN OFF RAMP NEAR CLAIRWOOD HORSE RACE COURSE AND PROCEED ALONG HIMALAYAS ROAD THEN TURN RIGHT INTO R102 SOUTH COAST ROAD THEN CARRY ON ALONG R102 SOUTH COAST ROAD.

ALTERNATIVELY,

TURN RIGHT INTO QUALITY STREET IN JACOBS EITHER TURN LEFT INTO M4 INKOSI ALBERT OR PRECEED ALONG QUALITY STREET THEN TURN LEFT INTO BALFOR ROAD BECOMING JACOBS ROAD THEN RIGHT INTO M4 ON RAMP AND DRIVE ALONG TOWARDS DURBAN. ALONG SOUTH COAST ROAD R102 EITHER.

(A) TURN LEFT INTO M7 / EDWIN SWALES DRIVE THEN RIGHT INTO R102 UMBILO DIRECTION AND PROCEED ALONG R102N BECOMING UMBILO ROAD AND FINALLY TURN RIGHT INTO BEREJA AND JOIN WEST STREET..

(B) PROCEED AND JOIN WISLEY ROAD TOWARDS MAYDON WARF THEN JOIN MYDON ROAD AND TURN LEFT INTO M11 / MOORE ROAD.

(C) LEFT INTO M7 RIGHT ON M5 TOWARDS UMBILO DIRECTION AGAIN INTO UMBILO ROAD BECOMING THEN DRIVE FORWARD AS STATED IN PARAGRAPH 9A0 ABOVE.





## transport

Department:  
Transport  
Province of KwaZulu-Natal

## GAZETTE

LGKZNG01-2017-  
APR

REGION: ALL

12.2	<p>DUDUDU TO DURBAN</p> <p>FROM DUDUDU TAXI RANK PICK-UP PASSENGERS FROM ALL MAIN SUCH AS D1112 AND OTHER UNMARKED ROADS, THEN DRIVE ALONG ROAD NUMBER P77 BECOMING P77/ 0 WHICH BECOMES P197/3 TURN RIGHT INTO ROAD NUMBER P78 THEN LEFT INTO N2 FREEWAY TOWARDS NORTH AND DRIVE ALONG AS STATED IN ROUTE1 ABOVE.</p> <p>ALTERNATIVELY: ALONG P197/3 TURN RIGHT INTO P188 THEN LEFT INTO N2 FREEWAY NORTH AND PROCEED AS STATED IN ROUTE 1 ABOVE.</p> <p>REVERSE ROUTE: FROM NUMBER 68A IN DURBAN DRIVE BACKWARDS AS STATED ABOVE ROUTE 1 THEN ALONG N2 FREEWAY EITHER TURN RIGHT INTO ROAD NUMBER P188 OR TAKE AN OFF RAMP AT UMKOMAAS AND JOIN ROAD NUMBER P78 TOWARDS THE LEFT THEN DRIVE BACK TO THE STARTING POINT USING THE SAME FORWARD ROUTE.</p>
12.3	<p>FROM PICK-UP POINTS IN SETTLEMENTS SUCH AS VISHAVISHA, MOSHANA, CHIBINI TAXI RANK ETC., DRIVE ALONG MARKED AND UNMARKED ROADS SUCH AS D965, D970, D1101, ETC PROCEED ALONG INTO RAD NUMBER P77 THEN DRIVE ALONG AS STATED IN ROUTE 2 ABOVE TO THE DESTINATION POINT.</p> <p>REVERSE ROUTE : FROM RANK NUMBER 68A IN DURBAN DRIVE BACKWARDS AS STATED IN THE REVERSE ROUTE2 ABOVE THEN PROCEED BACK TO THE DIFFERENT PICK-UP POINTS MENTIONED TO THE DESTINATION POINTS.</p>
12.4	<p>FROM PICK-UP POINTS IN MARKED AND UNMARKED ROADS SUCH AS D971, D972, TWO STICKS ROAD, ETC. AND PROCEED ALONG ROAD NUMBER P77 AND DRIVE ALONG AS STATED IN ROUTE 2 ABOVE TO THE DESTINATION POINTS.</p> <p>REVERSE ROUTE : FROM PICK-UP NUMBER 68A IN DURBAN DRIVE BACKWARDS AS STATED IN THE REVERSE ROUTE 2 ABOVE THEN FOLLOW THE DIRECTION AS GIVEN IN ROUTE 4 BACK TO ALL THE PICK-UP POINTS.</p>
12.5	<p>TSHEKOMBE DUDUDU TO UMZINTO</p> <p>FROM PICK-UP POINTS IN SETTLEMENTS SUCH AS ESIKEBHENI, QIKO, LEMBE, MANDLAKAPHELI, ETC, THEN TRAVEL ALONG MARKED AND UNMARKED ROADS SUCH AS D1109, D1068, D1069, ETC, PROCEED ALONG ROAD NUMBER P77 AND PICK-UP PASSENGERS AT EMSAHWENI TAXI RANK THEN DRIVE ALONG ROAD NUMBER P77/0 AND JOIN ROAD NUMBER P197/3 WHICH LEADS TO AMANDAWA JUCTION TAXI RANK AT THE CORNER PF P197/3 AND P188 THEN SET DOWN PASSENGERS OF DERPARTING TO UMZINTO. DRIVE ALONG P197 /3 BECOMING MAIN ROAD IN UMZINTO AND TURN RIGHT INTO ROAD NUMBER R16 AND DRIVE BACK USING MAIN ROAD AND THEN RIGHT INTO THE TAXI RANK IN UMZINTO.</p> <p>REVERSE ROUTE.</p> <p>FROM UMZINTO TAXI RANK TURN RIGHT INTO MAIN ROAD BECOMING ROAD NUMBER P197 /3 THEN DRIVE BACKWARDS USING THE SAME FORWARD ROUTE.</p>
12.6	<p>VULINDLELA RURAL AREA TO UMKOMAAS</p> <p>FROM PICK-UP POINTS IN ALL SETTLEMENTS IN VULINDLELA AREA AND TRAVEL ALONG MARKED AND UNMARKED ROADS SUCH AS D963, D152, D736, ETC THEN PROCEED ALONG CROWDER MAIN ROAD AND / OR D1112 TOWARDS DUDUDU PICK-UP PASSENGERS AT TSHENKOMBE AREA AND EMSAHWENI TAXI RANK THEN DRIVE BACKWARDS ALONG THE SAME ROADS. FROM CROWDER MAIN ROAD TURN RIGHT INTO ROAD NUMBER P197 /3 THEN LEFT INTO ROAD NUMBER P78 AND PROCEED STRAIGHT THEN RIGHT INTO ROBINSON STREET AND LEFT INTO BISSET STREET THEN PARK AT A CORNER OF PATTERSON STREET AND BISSET STREEET IN UMKOAAS TAXI RANK.</p> <p>REVERSE ROUTE: FROM UMKOMAAS TAXI RANK JOIN PATTERSON STREET BECOMING MACLEAN STREET AND THEN PROCEED ALONG JOINING ROAD NUMBER P78 EITHER TURN RIGHT INTO CALENDULA AVENUE THEN PROCEED ALONG ROAD NUMBER P78 AND TURN RIGHT INTO P197/ 3 THEN JOIN CROWDER MAIN ROAD USING THE SAME FORWARD ROUTE IN REVERSE.</p>





## transport

Department:  
Transport  
Province of KwaZulu-Natal

## GAZETTE

LGKZNG01-2017-  
APR

REGION: ALL

12.7	<p>AMANDAWA TO DURBAN</p> <p>FROM AMANDAWA JUCTION TAXI RANK PROCEED ALONG R102 / P188 TURN LEFT INTO N2 FREEWAY TOWARDS NORTH AND DRIVE ALONG AS STATED ABOVE IN ROUTE 1.</p> <p>ALTERNATIVELY: FROM AMANDAWA JUNCTION TAXI RANK PROCEED ALONG ROAD NUMBER P197 / 3 TURN RIGHT INTO ROAD NUMBER P78 THEN LEFT INTO N2 FREEWAY NORTH AND THEN PROCEED AS STATED IN ROUTE 1.</p> <p>ALTERNATIVELY: FROM AMANDAWA JUNCTION TAXI RANK PROCEED ALONG ROAD NUMBER P197/ 3 DRIVE STRAIGHT AND AFTER PASSING SAPPI THEN MAGABHENI AND TURN RIGHT AND JOIN N2 FREEWAY NORTH.</p>
12.8	<p>AMANDAWA TO SCOTTBURGH FROM AMANDAWA JUCTION TAXI RANK PROCEED ALONG R102/ P188 TURN RIGHT INTO R102 SCOTTBURGH DIRECTION THEN LEFT AIRTH STREET THEN PARK IN THE TAXI RANK IN SCOTTBURGH.</p> <p>REVERSE ROUTE: FOR PURPOSE OF SETTING DOWN PASSENGERS WHOSE DESTINATION POINTS IS PARK RYNE, PROCEED ALONG AIRTH STREET TOWARDS SCOTT STREET TRAFFIC CIRCLE THEN DRIVE BACK INTO AIRTH STREET AND DRIVE STRAIGHT THEN TURN LEFT INTO R102 AND FOLLOW THE SAME FORWARD ROUTE IN REVERSE, AS STATED ABOVE IN 12. THE DIRECTION WILL LEAD BACK TO THE STARTING POINT IN AMANDAWA JUNCTION. TO PARK RYNE, PROCEED LEFT ALONG R102 AND DRIVE STRAIGHT INTO PARK RYNE TAXI RANK ON THE LEFT HAND SIDE. AFTER SETTING DOWN PASSENGERS USING THE ROAD R102 TO THE STARTING POINT.</p>
12.9	<p>AMAHLONGWA TO SCOTTBURGH</p> <p>FORM PICK-UP POINTS IN AMAHLONGWA RURAL AREA ALONG ALL UNMARKED ROADS WHICH LEAD TO THE MAIN ROAD NUMBER P197/ 3, TURN LEFT INTO ROAD NUMBER P188 BECOMING R102 SCOTTBURGH DIRECTION THEN FOLLOW THE ROUTE AS STATED IN ROUTE 12 ABOVE TO BOTH DESTINATION POINTS</p> <p>REVERSE ROUTE: SAME AS THE REVERSE ROUTE IN 12 ABOVE, THEN ALONG ROAD NUMBER P197/ 3 DRIVE BACK TO ALL PICK-UP POINTS USING THE SAME FORWARD ROUTES WHICH WERE USED IN 12 ABOVE.</p>
12.10	<p>AMANDAWA TO DURBAN</p> <p>FROM AMANDAWA JUCTION TAXI RANK PROCEED ALONG P188 BECOMING R102 SCOTTBURGH DIRECTION TURN LEFT INTO R102 UMKOMAAS PROCEED ALONG R102 PASSING IIFRACOMBE THEN DRIVE TO THE DESTINATION POINTS USING THE SAME FORWARD ROUTE IN 1 ABOVE.</p> <p>ALTERNATIVELY.</p> <p>FROM AMANDAWA JUCTION TAXI RANK PROCEED ALONG P197/ 3 TURN RIGHT INTO P78 THEN LEFT INTO N2 FREEWAY NORTH AND DRIVE ALONG AS STATED ABOVE IN ROUTE 1 CARRY ON WITH P78 BECOMING MACLEAN STREET THEN TURN RIGHT INTO PATTERSON STREET BECOMING HARVEY STREET, TURN LEFT INTO MOODIE STREET THEN RIGHT INTO R102 FROM SCOTTBURGH. AFTER PASSING IIFRACOMBE THEN UMGABABA CONTINUED ALONG AND FOLLOW THE SAME FORWARD ROUTE IN 1 ABOVE.</p> <p>REVERSE ROUTE FROM RANK NUMBER 68A IN DURBAN FOLLOW THE REVERSE ROUTE AS STATED IN 1 ABOVE THEN ALONG N2 FREEWAY EITHER TAKE AN OFF RAMP AT UMKOMAAS AND JOIN P78 THEN DRIVE BACKWARDS USING THE SAME FORWARD ROUTE IN REVERSE TO THE STARTING POINT OR TURN LEFT INTO R102 SCOTTBURGH THEN RIGHT INTO P188 AND DRIVE BACK TO THE STARTING POINT.</p>
12.11	<p>UMKOMAAS TO UMGABABA.</p> <p>FROM THE TAXI RANK IN UMKOMAAS DRIVE ALONG PATTERSON STREET BECOMING HARVEY STREET THEN TURN LEFT INTO MOODIE STREET AND RIGHT INTO R102 FROM SCOTTBURGH, CONTINUED ALONG PASSING IIFRACOMBE THEN ARRIVE AT UMGABABA.</p> <p>REVERSE ROUTE: FROM A TAXI RANK IN UMGABABA JOIN R102 THEN DRIVE ALONG BACK TO THE STARTING POINT.</p>



## transport

Department:  
Transport  
Province of KwaZulu-Natal

## GAZETTE

LGKZNG01-2017-  
APR

REGION: ALL

12.12	<p>FROM ALL PICK-UP POINTS ALONG ALL MARKED AND UNMARKED ROADS PROCEED ALONG P197/ 3 TURN BACK AT AMANDAWA JUNCTION CORNER OF P197/ 3 AND P188 THEN PROCEED ALONG P197/ 3 UNTIL ARRIVING AT A DESTINATION POINT.</p> <p>REVERSE ROUTE: FROM THE TAXI RANK IN UMZINTO DRIVE BACKWARDS THEN PROCEED ALONG TO ALL THE PICK-UP POINTS.</p>
12.13	<p>FROM ALL PICK-UP POINTS ALONG ALL MARKED AND UNMARKED ROADS PROCEED ALONG P197/ 3 THEN FOLLOW THE ROUTE TO THE DESTINATION POINTS.</p> <p>REVERSE ROUTE USE THE SAME REVERSE ROUTE THEN PROCEED ALONG TO ALL THE PICK-UP POINTS.</p>
12.14	<p>FROM UMZINTO TAXI RANK TURN RIGHT INTO ROAD NUMBER P197/ 3 PASS AMANDAWA JUNCTION AND PROCEED ONTO AMAHLONGWA AREA STILL TRAVELLING ALONG THE SAME ROAD, TURN RIGHT INTO ROAD NUMBER P78. CONTINUE ALONG AND PASS CRAIGIEBURN AND ON ARRIVAL AT UMKOMAAS P78 BECOMES MACLEAN STREET THEN TURN RIGHT INTO ROBINSON STREET AND THEN LEFT INTO BISSET STREET AND PARK IN THE TAXI RANK AT THE CORNER OF PATTERSON STREET AND BISSET STREET.</p> <p>REVERSE ROUTE: FROM THE RANK IN UMKOMAAS PROCEED ALONG PATTERSON STREET BECOMING MACLEAN STREET THEN JOIN ROAD NUMBER P78 AND DRIVE BACKWARDS TO THE STARTING POINT USING THE SAME FORWARD ROUTE.</p>
12.15	<p>SCOTTBURGH TO ISIPINGO.</p> <p>FROM SCOTTBURGH TAXI RANK PROCEED ALONG AIRTH STREET THEN TURN RIGHT INTO R102 FROM PARK RYNE CONTINUE ALONG PASSING UMKOMAAS THEN IIFRACOMBE AND CONTINUED ALONG R102 USING THE SAME FORWARD ROUTE IN 1 OR ALTERNATIVELY, ALONG ON R102 PARK RYNE TURN LEFT INTO R102 SCOTTBURGH BECOMING P188 DRIVE STRAIGHT AND TURN RIGHT INTO ROAD NUMBER P197/ 3 PASSING AMAHLONGWA AREA THEN TURN RIGHT INTO P78 AND LEFT INTO N2 FREEWAY NORTH TOWARDS AMANZIMTOTI THEN FOLLOW THE SAME DIRECTION AS IN ROUTE 1 ABOVE. ALONG N2 FREEWAY TURN LEFT INTO JOYNER ROAD (PROSPECTON WEST) RIGHT INTO WILCOX ROAD M35 LEFT INTO PROSPECTON ROAD AND LEFT AGAIN INTO OLD MAIN ROAD THEN RIGHT INTO ALEXANDER ROAD THEN PROCEED STRAIGHT TO THE TAXI RANK ON THE LEFT HAND SIDE.</p> <p>REVERSE ROUTE.</p> <p>FROM ISIPINGO TAXI RANK PROCEED ONTO ALEXANDER AVENUE AND LEFT INTO THOMAS AVENUE THEN RIGHT INTO INWABI ROAD AND TURN LEFT INTO OLD MAIN ROAD AND THEN RIGHT INTO PROSPECTON ROAD AND DRIVE BACK TO THE STARTING POINT USING THE SAME FORWARD ROUTE IN REVERSE.</p>
12.16	<p>FROM VULAMEHLO TAXI RANK TO POINT WITHIN THE KZN ONLY. NO PICKING UP OR SETTING DOWN OF PASSENGERS EN ROUTE.</p>

**transport**

Department:  
Transport  
Province of KwaZulu-Natal

**GAZETTE**

LGKZNG01-2017-  
APR

REGION: ALL

- |  |   |
|--|---|
| 1) <b>Application Number:</b> APP0087175   | 2) <b>Gazette Number:</b> LGKZNG01-2017-APR   |
| 3) <b>Applicant:</b> SM NCWANE<br><b>ID NO.</b> 7507215758084<br><b>Association:</b> VULAMEHLO TAXI OWNERS ASSOCIATION | 4) <b>Applicant Address:</b><br>79 ST GEORGES STREET<br>91 NEWYORK, DURBAN<br>KWAZULU-NATAL<br><br>4001 |
| 5) <b>Existing Licence Holder:</b> NOT APPLICABLE<br><b>ID NO.</b> NOT APPLICABLE                                      | 6) <b>Existing Licence Holder Address:</b><br>NOT APPLICABLE  |
| 7) <b>Type of application:</b> NEW OPERATING LICENCE   | 8) <b>Operating Licence Number:</b> NOTAVAILABLE  |
| 9) <b>Vehicle Type:</b> MINIBUS  | 10) 1 X 15 (SEATED) + 0 (STANDING)  |
| 11) <b>Region:</b> UGU-OGWINI  |   |



## transport

Department:  
Transport  
Province of KwaZulu-Natal

## GAZETTE

LGKZNG01-2017-  
APR

REGION: ALL

### 12.1 UMKOMAAS TO DURBAN

FROM THE TAXI RANK IN UMKOMAAS DRIVE ALONG PATTERSON STREET BECOMING HARVEY ROAD TURN LEFT INTO MOODIE STREET THEN CONTINUE AND TURN RIGHT INTO R102 FROM SCOTTBURGH, AND PROCEED STRAIGHT ALONG R102 NORTH PASSING IIFRACOMBE, AND EITHER TURN LEFT INTO P491 WHICH LEADS TO N2 FREEWAY TOWARDS NORTH.

ALTERNATIVELY.

FOR THE PURPOSES OF SETTING DOWN PASSENGERS EN ROUTE CONTINUE ALONG R102. TURN LEFT INTO R603 (KINGSWAY/WINKLESPRUIT) AND RIGHT INTO N2 ON RAMP PROCEED ALONG N2 FREEWAY THEN LEFT INTO SEADOONE ROAD DOONSIDE OFF RAMP AFTER SETTING DOWN PASSENGERS AT A DESIGNATED AREA DRIVE BACK TO N2 FREEWAY NORTHWARDS. TURN LEFT INTO ADAMS ROAD OFF RAMP AND LEFT INTO LEWIS DRIVE THEN LEFT AGAIN INTO ADAMS ROAD IN AMANZIMTOTI. TURN RIGHT INTO KINGSWAY R102 AND LEFT INTO ADAMS ROAD AND THEN DRIVE BACK INTO N2 FREEWAY.

ALTERNATIVELY,

TURN LEFT INTO MOSS KOLNIC DRIVE, RIGHT INTO R102 KINGSWAY AND THEN PROCEED ALONG R102 PASSING KINGSWAY HOSPITAL. LEFT INTO HEATHER ROAD AND LEFT AGAIN INTO DICKENS ROAD THEN RIGHT INTO N2 FREEWAY NORTHWARDS AND CONTINUED DRIVING ALONG THE FREEWAY. ON ARRIVAL AT PROSPECTON TURN LEFT INTO JOYNER ROAD BECOMING JEFFELS ROAD AND PROCEED ALONG THEN TURN RIGHT INTO WILCOX ROAD M35 AND THEN TURN RIGHT INTO PROSPECTON ROAD THEN LEFT INTO N2 FREEWAY NORTHWARDS AND PROCEED ALONG TOWARDS DURBAN.

ALTERNATIVELY.

TURN LEFT INTO PROSPECTON ROAD AND RIGHT INTO OLD MAIN ROAD AND RIGHT INTO PRINCE MCWAYIZENI DRIVE. TURN RIGHT INTO M30 THEN JOIN R102 SOUTH COAST ROAD TOWARDS MEREBANK THEN DURBAN.

ALTERNATEVELY,

FROM OLD MAIN ROAD IN ISIPINGO AREA TURN RIGHT INTO RANA ROAD THEN THEN LEFT INTO R102 TOWARDS DURBAN. PROCEED ALONG AND JOIN M4 INKOSI ALBERT LUTHULI AND CONTINUE DRIVING ALONG M4, OR TURN LEFT INTO AN OFF RAMP NEAR CLAIRWOOD HORSE RACE COURSE AND PROCEED ALONG HIMALAYAS ROAD THEN TURN RIGHT INTO R102 SOUTH COAST ROAD THEN CARRY ON ALONG R102 SOUTH COAST ROAD.

ALTERNATIVELY,

TURN RIGHT INTO QUALITY STREET IN JACOBS EITHER TURN LEFT INTO M4 INKOSI ALBERT OR PRECEED ALONG QUALITY STREET THEN TURN LEFT INTO BALFOR ROAD BECOMING JACOBS ROAD THEN RIGHT INTO M4 ON RAMP AND DRIVE ALONG TOWARDS DURBAN. ALONG SOUTH COAST ROAD R102 EITHER.

(A) TURN LEFT INTO M7 / EDWIN SWALES DRIVE THEN RIGHT INTO R102 UMBILO DIRECTION AND PROCEED ALONG R102N BECOMING UMBILO ROAD AND FINALLY TURN RIGHT INTO BEREA AND JOIN WEST STREET..

(B) PROCEED AND JOIN WISLEY ROAD TOWARDS MAYDON WARF THEN JOIN MYDON ROAD AND TURN LEFT INTO M11 / MOORE ROAD.

(C) LEFT INTO M7 RIGHT ON M5 TOWARDS UMBILO DIRECTION AGAIN INTO UMBILO ROAD BECOMING THEN DRIVE FORWARD AS STATED IN PARAGRAPH 9A0 ABOVE.



## transport

Department:  
Transport  
Province of KwaZulu-Natal

## GAZETTE

LGKZNG01-2017-  
APR

REGION: ALL

12.2	<p><b>DUDUDU TO DURBAN</b></p> <p>FROM DUDUDU TAXI RANK PICK-UP PASSENGERS FROM ALL MAIN SUCH AS D1112 AND OTHER UNMARKED ROADS, THEN DRIVE ALONG ROAD NUMBER P77 BECOMING P77/ 0 WHICH BECOMES P197/3 TURN RIGHT INTO ROAD NUMBER P78 THEN LEFT INTO N2 FREEWAY TOWARDS NORTH AND DRIVE ALONG AS STATED IN ROUTE1 ABOVE.</p> <p>ALTERNATIVELY: ALONG P197/3 TURN RIGHT INTO P188 THEN LEFT INTO N2 FREEWAY NORTH AND PROCEED AS STATED IN ROUTE 1 ABOVE.</p> <p>REVERSE ROUTE: FROM NUMBER 68A IN DURBAN DRIVE BACKWARDS AS STATED ABOVE ROUTE 1 THEN ALONG N2 FREEWAY EITHER TURN RIGHT INTO ROAD NUMBER P188 OR TAKE AN OFF RAMP AT UMKOMAAS AND JOIN ROAD NUMBER P78 TOWARDS THE LEFT THEN DRIVE BACK TO THE STARTING POINT USING THE SAME FORWARD ROUTE.</p>
12.3	<p>FROM PICK-UP POINTS IN SETTLEMENTS SUCH AS VISHAVISHA, MOSHANA, CHIBINI TAXI RANK ETC., DRIVE ALONG MARKED AND UNMARKED ROADS SUCH AS D965, D970, D1101, ETC PROCEED ALONG INTO RAD NUMBER P77 THEN DRIVE ALONG AS STATED IN ROUTE 2 ABOVE TO THE DESTINATION POINT.</p> <p>REVERSE ROUTE : FROM RANK NUMBER 68A IN DURBAN DRIVE BACKWARDS AS STATED IN THE REVERSE ROUTE2 ABOVE THEN PROCEED BACK TO THE DIFFERENT PICK-UP POINTS MENTIONED TO THE DESTINATION POINTS.</p>
12.4	<p>FROM PICK-UP POINTS IN MARKED AND UNMARKED ROADS SUCH AS D971, D972, TWO STICKS ROAD, ETC. AND PROCEED ALONG ROAD NUMBER P77 AND DRIVE ALONG AS STATED IN ROUTE 2 ABOVE TO THE DESTINATION POINTS.</p> <p>REVERSE ROUTE : FROM PICK-UP NUMBER 68A IN DURBAN DRIVE BACKWARDS AS STATED IN THE REVERSE ROUTE 2 ABOVE THEN FOLLOW THE DIRECTION AS GIVEN IN ROUTE 4 BACK TO ALL THE PICK-UP POINTS.</p>
12.5	<p><b>TSHEKOMBE DUDUDU TO UMZINTO</b></p> <p>FROM PICK-UP POINTS IN SETTLEMENTS SUCH AS ESIKEBHENI, QIKO, LEMBE, MANDLAKAPHELI, ETC, THEN TRAVEL ALONG MARKED AND UNMARKED ROADS SUCH AS D1109, D1068, D1069, ETC, PROCEED ALONG ROAD NUMBER P77 AND PICK-UP PASSENGERS AT EMSAHWENI TAXI RANK THEN DRIVE ALONG ROAD NUMBER P77/0 AND JOIN ROAD NUMBER P197/3 WHICH LEADS TO AMANDAWA JUCTION TAXI RANK AT THE CORNER PF P197/3 AND P188 THEN SET DOWN PASSENGERS OF DERPARTING TO UMZINTO. DRIVE ALONG P197 /3 BECOMING MAIN ROAD IN UMZINTO AND TURN RIGHT INTO ROAD NUMBER R16 AND DRIVE BACK USING MAIN ROAD AND THEN RIGHT INTO THE TAXI RANK IN UMZINTO.</p> <p>REVERSE ROUTE.</p> <p>FROM UMZINTO TAXI RANK TURN RIGHT INTO MAIN ROAD BECOMING ROAD NUMBER P197 /3 THEN DRIVE BACKWARDS USING THE SAME FORWARD ROUTE.</p>
12.6	<p><b>VULINDLELA RURAL AREA TO UMKOMAAS</b></p> <p>FROM PICK-UP POINTS IN ALL SETTLEMENTS IN VULINDLELA AREA AND TRAVEL ALONG MARKED AND UNMARKED ROADS SUCH AS D963, D152, D736, ETC THEN PROCEED ALONG CROWDER MAIN ROAD AND / OR D1112 TOWARDS DUDUDU PICK-UP PASSENGERS AT TSHENKOMBE AREA AND EMSAHWENI TAXI RANK THEN DRIVE BACKWARDS ALONG THE SAME ROADS. FROM CROWDER MAIN ROAD TURN RIGHT INTO ROAD NUMBER P197 /3 THEN LEFT INTO ROAD NUMBER P78 AND PROCEED STRAIGHT THEN RIGHT INTO ROBINSON STREET AND LEFT INTO BISSET STREET THEN PARK AT A CORNER OF PATTERSON STREET AND BISSET STREEET IN UMKOAAS TAXI RANK.</p> <p>REVERSE ROUTE: FROM UMKOMAAS TAXI RANK JOIN PATTERSON STREET BECOMING MACLEAN STREET AND THEN PROCEED ALONG JOINING ROAD NUMBER P78 EITHER TURN RIGHT INTO CALENDULA AVENUE THEN PROCEED ALONG ROAD NUMBER P78 AND TURN RIGHT INTO P197/ 3 THEN JOIN CROWDER MAIN ROAD USING THE SAME FORWARD ROUTE IN REVERSE.</p>



## transport

Department:  
Transport  
Province of KwaZulu-Natal

## GAZETTE

LGKZNG01-2017-  
APR

REGION: ALL

12.7	<p>AMANDAWA TO DURBAN</p> <p>FROM AMANDAWA JUCTION TAXI RANK PROCEED ALONG R102 / P188 TURN LEFT INTO N2 FREEWAY TOWARDS NORTH AND DRIVE ALONG AS STATED ABOVE IN ROUTE 1.</p> <p>ALTERNATIVELY: FROM AMANDAWA JUNCTION TAXI RANK PROCEED ALONG ROAD NUMBER P197 / 3 TURN RIGHT INTO ROAD NUMBER P78 THEN LEFT INTO N2 FREEWAY NORTH AND THEN PROCEED AS STATED IN ROUTE 1.</p> <p>ALTERNATIVELY: FROM AMANDAWA JUNCTION TAXI RANK PROCEED ALONG ROAD NUMBER P197/ 3 DRIVE STRAIGHT AND AFTER PASSING SAPPI THEN MAGABHENI AND TURN RIGHT AND JOIN N2 FREEWAY NORTH.</p>
12.8	<p>AMANDAWA TO SCOTTBURGH FROM AMANDAWA JUCTION TAXI RANK PROCEED ALONG R102/ P188 TURN RIGHT INTO R102 SCOTTBURGH DIRECTION THEN LEFT AIRTH STREET THEN PARK IN THE TAXI RANK IN SCOTTBURGH.</p> <p>REVERSE ROUTE: FOR PURPOSE OF SETTING DOWN PASSENGERS WHOSE DESTINATION POINTS IS PARK RYNE, PROCEED ALONG AIRTH STREET TOWARDS SCOTT STREET TRAFFIC CIRCLE THEN DRIVE BACK INTO AIRTH STREET AND DRIVE STRAIGHT THEN TURN LEFT INTO R102 AND FOLLOW THE SAME FORWARD ROUTE IN REVERSE, AS STATED ABOVE IN 12. THE DIRECTION WILL LEAD BACK TO THE STARTING POINT IN AMANDAWA JUNCTION. TO PARK RYNE, PROCEED LEFT ALONG R102 AND DRIVE STRAIGHT INTO PARK RYNE TAXI RANK ON THE LEFT HAND SIDE. AFTER SETTING DOWN PASSENGERS USING THE ROAD R102 TO THE STARTING POINT.</p>
12.9	<p>AMAHLONGWA TO SCOTTBURGH</p> <p>FORM PICK-UP POINTS IN AMAHLONGWA RURAL AREA ALONG ALL UNMARKED ROADS WHICH LEAD TO THE MAIN ROAD NUMBER P197/ 3, TURN LEFT INTO ROAD NUMBER P188 BECOMING R102 SCOTTBURGH DIRECTION THEN FOLLOW THE ROUTE AS STATED IN ROUTE 12 ABOVE TO BOTH DESTINATION POINTS</p> <p>REVERSE ROUTE: SAME AS THE REVERSE ROUTE IN 12 ABOVE, THEN ALONG ROAD NUMBER P197/ 3 DRIVE BACK TO ALL PICK-UP POINTS USING THE SAME FORWARD ROUTES WHICH WERE USED IN 12 ABOVE.</p>
12.10	<p>AMANDAWA TO DURBAN</p> <p>FROM AMANDAWA JUCTION TAXI RANK PROCEED ALONG P188 BECOMING R102 SCOTTBURGH DIRECTION TURN LEFT INTO R102 UMKOMAAS PROCEED ALONG R102 PASSING IIFRACOMBE THEN DRIVE TO THE DESTINATION POINTS USING THE SAME FORWARD ROUTE IN 1 ABOVE.</p> <p>ALTERNATIVELY.</p> <p>FROM AMANDAWA JUCTION TAXI RANK PROCEED ALONG P197/ 3 TURN RIGHT INTO P78 THEN LEFT INTO N2 FREEWAY NORTH AND DRIVE ALONG AS STATED ABOVE IN ROUTE 1 CARRY ON WITH P78 BECOMING MACLEAN STREET THEN TURN RIGHT INTO PATTERSON STREET BECOMING HARVEY STREET, TURN LEFT INTO MOODIE STREET THEN RIGHT INTO R102 FROM SCOTTBURGH. AFTER PASSING IIFRACOMBE THEN UMGABABA CONTINUED ALONG AND FOLLOW THE SAME FORWARD ROUTE IN 1 ABOVE.</p> <p>REVERSE ROUTE FROM RANK NUMBER 68A IN DURBAN FOLLOW THE REVERSE ROUTE AS STATED IN 1 ABOVE THEN ALONG N2 FREEWAY EITHER TAKE AN OFF RAMP AT UMKOMAAS AND JOIN P78 THEN DRIVE BACKWARDS USING THE SAME FORWARD ROUTE IN REVERSE TO THE STARTING POINT OR TURN LEFT INTO R102 SCOTTBURGH THEN RIGHT INTO P188 AND DRIVE BACK TO THE STARTING POINT.</p>
12.11	<p>UMKOMAAS TO UMGABABA.</p> <p>FROM THE TAXI RANK IN UMKOMAAS DRIVE ALONG PATTERSON STREET BECOMING HARVEY STREET THEN TURN LEFT INTO MOODIE STREET AND RIGHT INTO R102 FROM SCOTTBURGH, CONTINUED ALONG PASSING IIFRACOMBE THEN ARRIVE AT UMGABABA.</p> <p>REVERSE ROUTE: FROM A TAXI RANK IN UMGABABA JOIN R102 THEN DRIVE ALONG BACK TO THE STARTING POINT.</p>





## transport

Department:  
Transport  
Province of KwaZulu-Natal

## GAZETTE

LGKZNG01-2017-  
APR

REGION: ALL

12.12	<p>FROM ALL PICK-UP POINTS ALONG ALL MARKED AND UNMARKED ROADS PROCEED ALONG P197/ 3 TURN BACK AT AMANDAWA JUNCTION CORNER OF P197/ 3 AND P188 THEN PROCEED ALONG P197/ 3 UNTIL ARRIVING AT A DESTINATION POINT.</p> <p>REVERSE ROUTE: FROM THE TAXI RANK IN UMZINTO DRIVE BACKWARDS THEN PROCEED ALONG TO ALL THE PICK-UP POINTS.</p>
12.13	<p>FROM ALL PICK-UP POINTS ALONG ALL MARKED AND UNMARKED ROADS PROCEED ALONG P197/ 3 THEN FOLLOW THE ROUTE TO THE DESTINATION POINTS.</p> <p>REVERSE ROUTE USE THE SAME REVERSE ROUTE THEN PROCEED ALONG TO ALL THE PICK-UP POINTS.</p>
12.14	<p>FROM UMZINTO TAXI RANK TURN RIGHT INTO ROAD NUMBER P197/ 3 PASS AMANDAWA JUNCTION AND PROCEED ONTO AMAHLONGWA AREA STILL TRAVELLING ALONG THE SAME ROAD, TURN RIGHT INTO ROAD NUMBER P78. CONTINUE ALONG AND PASS CRAIGIEBURN AND ON ARRIVAL AT UMKOMAAS P78 BECOMES MACLEAN STREET THEN TURN RIGHT INTO ROBINSON STREET AND THEN LEFT INTO BISSET STREET AND PARK IN THE TAXI RANK AT THE CORNER OF PATTERSON STREET AND BISSET STREET.</p> <p>REVERSE ROUTE: FROM THE RANK IN UMKOMAAS PROCEED ALONG PATTERSON STREET BECOMING MACLEAN STREET THEN JOIN ROAD NUMBER P78 AND DRIVE BACKWARDS TO THE STARTING POINT USING THE SAME FORWARD ROUTE.</p>
12.15	<p>SCOTTBURGH TO ISIPINGO.</p> <p>FROM SCOTTBURGH TAXI RANK PROCEED ALONG AIRTH STREET THEN TURN RIGHT INTO R102 FROM PARK RYNE CONTINUE ALONG PASSING UMKOMAAS THEN IIFRACOMBE AND CONTINUED ALONG R102 USING THE SAME FORWARD ROUTE IN 1 OR ALTERNATIVELY, ALONG ON R102 PARK RYNE TURN LEFT INTO R102 SCOTTBURGH BECOMING P188 DRIVE STRAIGHT AND TURN RIGHT INTO ROAD NUMBER P197/ 3 PASSING AMAHLONGWA AREA THEN TURN RIGHT INTO P78 AND LEFT INTO N2 FREEWAY NORTH TOWARDS AMANZIMTOTI THEN FOLLOW THE SAME DIRECTION AS IN ROUTE 1 ABOVE. ALONG N2 FREEWAY TURN LEFT INTO JOYNER ROAD (PROSPECTON WEST) RIGHT INTO WILCOX ROAD M35 LEFT INTO PROSPECTON ROAD AND LEFT AGAIN INTO OLD MAIN ROAD THEN RIGHT INTO ALEXANDER ROAD THEN PROCEED STRAIGHT TO THE TAXI RANK ON THE LEFT HAND SIDE.</p> <p>REVERSE ROUTE.</p> <p>FROM ISIPINGO TAXI RANK PROCEED ONTO ALEXANDER AVENUE AND LEFT INTO THOMAS AVENUE THEN RIGHT INTO INWABI ROAD AND TURN LEFT INTO OLD MAIN ROAD AND THEN RIGHT INTO PROSPECTON ROAD AND DRIVE BACK TO THE STARTING POINT USING THE SAME FORWARD ROUTE IN REVERSE.</p>
12.16	<p>FROM VULAMEHLO TAXI RANK TO POINT WITHIN THE KZN ONLY. NO PICKING UP OR SETTING DOWN OF PASSENGERS EN ROUTE.</p>



## transport

Department:  
Transport  
Province of KwaZulu-Natal

## GAZETTE

LGKZNG01-2017-  
APR

REGION: ALL

1) <b>Application Number:</b> APP0087218	2) <b>Gazette Number:</b> LGKZNG01-2017-APR
3) <b>Applicant:</b> M MANZI <b>ID NO.</b> 8603145938083 <b>Association:</b> BHOOLAS TAXI ASSOCIATION	4) <b>Applicant Address:</b> D 1654 NTABAANKULU KWAMASHU DURBAN KWA-ZULU NATAL 4360
5) <b>Existing Licence Holder:</b> BB MANZI <b>ID NO.</b> 5011235678085	6) <b>Existing Licence Holder Address:</b> B1007 UMBANDO ROAD KWAMASHU, DURBAN KWAZULU-NATAL KWA-ZULU NATAL 4360
7) <b>Type of application:</b> DECEASED TRANSFER	8) <b>Operating Licence Number:</b> LKNKZN0152917
9) <b>Vehicle Type:</b> NOT AVAILABLE	10) 1 X 14 (SEATED) + 0 (STANDING)
11) <b>Region:</b> GREATER NORTH	
12.1	<p>1. Bhoolas Taxi Rank to Phoenix Plaza.</p> <p>1.1. From Bhoolas Taxi Rank turn left into Industrial Road Road then left again into Phoenix Highway proceed along and turn right into Rydalvale Drive then left into Parthenon Street pick and drop. Turn right into Pandora Street then turn left and drive into Phoenix Taxi Rank or alternatively, proceed along Rydalvale Drive and turn left into Longcroft Drive and left into Phoenix Highway, left into Parthenon Street and left into Pandora Street drop of passengers then turn left into the Phoenix Taxi Rank pick up passengers and return back to Bhoolas Taxi Rank doing the same thing.</p> <p>Reverse Route: From Phoenix Taxi Rank drive backwards using the same forward route.</p> <p>1.2. Alternative Route via Goolam's Supermarket and Ohlanga Cash &amp; Carry. Drive along Industrial Park Road, turn left into Fernham Drive and left again into Gilham Avenue and drive along as stated in route 3 above and drive back along Westham Drive then left into Lenham Drive and right into Northern Drive. Then left into Phoenix Highway right into Parthenon Street then left into Phoenix Plaza.</p>





## transport

Department:  
Transport  
Province of KwaZulu-Natal

## GAZETTE

LGKZNG01-2017-  
APR

REGION: ALL

12.2	<p>2. Bhoolas Taxi Rank to Tongaat via Verulam.</p> <p>2.1. From Bhoolas Taxi Rank turn left into Industrial Park Road, proceed along then drop passengers turn left into Phoenix Highway and drive straight along this road until turning left into Northern Drive drop of passengers.</p> <p>OR</p> <p>turn left into Fernham Drive pick n' drop and left again into Lenham Drive. Then turn left into Northern Drive (pick &amp; drop) and left again into R102 towards Verulam drop off only. Turn right into Wick Street and left into Ireland Street and turn left into Verulam Taxi Rank. From Verulam (drop off) turn left into Ireland Street and left into Moss Street. Proceed right into Shalimar Road then right into Vincent Dickens Road then left into R102 towards Tongaat becoming Main Road. Turn left into Market Lane then drive straight into Tongaat Taxi Rank load and back to Bhoolas doing the same route.</p> <p>2. Alternative Route to Tongaat via Verulam.</p> <p>2.2. From Bhoolas Taxi Rank turn right into Industrial Park Road then left turn into an on ramp to M25. Turn left into N2 Freeway and then left into M41/ R102 towards Verulam right Northern Drive drop off only, left Old Main Road and left Umdloti Link/ M27 then proceed along using the forward route as stated above, OR proceed along Industrial Park Drive then turn left into M25 and left into R102 pass through to Whitehouse in Phoenix and then proceed along R102 towards Verulam Taxi Rank drop off and proceed to Tongaat left into Ireland Street, into Moss Street.</p> <p>From Verulam (drop off) turn left into Ireland Street and left into Moss Street. Proceed right into Shalimar Road then right into Vincent Dickens Road then left into R102 towards Tongaat becoming Main Road. Turn left into Market Lane then drive straight into Tongaat Taxi Rank load and back to Bhoolas doing the same route.</p> <p>From Tongaat Taxi Rank turn right into Market Lane then right into Main Road becoming R102 then drive backwards using the same forward route.</p> <p>2.3 Alternative Reverse Route.</p> <p>From Tongaat Taxi Rank turn right into Market Lane the left into Main Road and then right into Watson Highway. Turn right into N2 Freeway on ramp. Proceed along N2 Freeway and then turn right and join M25 towards KwaMashu then proceed along until turning right into Industrial Park Road on the left.</p>
12.3	<p>3. Bhoolas Taxi Rank to White House, Phoenix.</p> <p>From Bhoolas Taxi Rank turn left into Phoenix Industrial Road and then right into Aberdare Drive turn left along Aberdare Drive and finally turn right into Phoenix Highway. Right into Stonebridge Drive and then left into R102. Alternatively, drive along Phoenix Highway from Aberdare Drive and proceed straight then finally turn left into R102. Turn left into Marshall Drive, right into Burnside Road and then right into Field Road, right into Siphosethu Drive and then left into Sugar Mill Way. Proceed to join Golf Course Drive right into Flanders Drive, turn around at Montgomery Drive then turn left into Golf Course Drive then left into Cornubia Drive and right into Hillhead Road then turn left into R102 drive along and park at Whitehouse.</p> <p>Alternative Route:</p> <p>From Bhoolas Taxi Rank turn right into Industrial Park Road and left into M25 proceed straight and turn left into R102 then drive along to Whitehouse.</p> <p>Reverse Route:</p> <p>From Whitehouse proceed along R102 then turn right M25 and drive straight back to the starting point using the same forward route or alternatively, use the same forward route as stated above in 4.</p> <p>3. Bhoolas Taxi Rank to White House, Phoenix.</p> <p>From Bhoolas Taxi Rank turn left into Phoenix Industrial Road and then right into Aberdare Drive turn left along Aberdare Drive and finally turn right into Phoenix Highway, Right into Stonebridge Drive and then left into R102 and proceed to White House Shopping Centre.</p> <p>Alternative Route:</p> <p>From Bhoolas Taxi Rank turn right into Industrial Park Road and left into M25 proceed straight and turn left into R102 then drive along to Whitehouse.</p> <p>Reverse Route:</p> <p>From Whitehouse proceed along R102 then turn right M25 and drive straight back to the starting point using the same forward route or alternatively, use the same forward route as stated in 2 above.</p>

**transport**

Department:  
Transport  
Province of KwaZulu-Natal

**GAZETTE**

LGKZNG01-2017-  
APR

REGION: ALL

- 12.4** 4.Bhoolas Store to Verulam via Phoenix Residential Area  
From Bhoolas Taxi Rank turn left into Industrial Park Road proceed along then turn left into Phoenix Highway and proceed straight and turn left into Northern Drive, proceed until R102 and turn left into it , turn right into Wick Street and left into and left into Ireland Street and left into Verulam Taxi Rank.  
OR  
Alternatively from Bhoolas Rank , turn left into Industrial Park Road and left into Fernham Drive and left again into Lebham Drive , then turn left into Northern Drive and left again into R102 towards Verulam , Into Wicks Stret and left into Irelandmd And left into Verulam Taxi rank



## transport

Department:  
Transport  
Province of KwaZulu-Natal

## GAZETTE

LGKZNG01-2017-  
APR

REGION: ALL

1) <b>Application Number:</b> APP0087245	2) <b>Gazette Number:</b> LGKZNG01-2017-APR
3) <b>Applicant:</b> FL HLATSHWAYO <b>ID NO.</b> 7909025381083 <b>Association:</b> BERGVILLE TAXI ASSOCIATION	4) <b>Applicant Address:</b> P O BOX 397 BERGVILLE KWAZULU-NATAL  3350
5) <b>Existing Licence Holder:</b> NOT APPLICABLE <b>ID NO.</b> NOT APPLICABLE	6) <b>Existing Licence Holder Address:</b> NOT APPLICABLE
7) <b>Type of application:</b> NEW OPERATING LICENCE	8) <b>Operating Licence Number:</b> NOTAVAILABLE
9) <b>Vehicle Type:</b> MINIBUS	10) 1 X 13 (SEATED) + 0 (STANDING)
11) <b>Region:</b> UTHUKELA	
12.1	FROM MOYENI TAXI RANK, STRAIGHT WITH P288, TURN RIGHT TO KINGSWAY, TURN RIGHT TO TATHAM ROAD, TURN LEFT TO BERGVILLE TAXI RANK AND RETURN ON THE SAME ROUTE.
12.2	FROM BERGVILLE TAXI RANK STRAIGHT WITH HIGH STREET, TURN LEFT TO SHARRAT STREET, TURN LEFT TO WEST STREET, TURN LEFT TO P11-1, TURN RIGHT TO N3, TURN LEFT TO HOWICK AVENUE, STRAIGHT TO UNIVERSITY PARK TAXI RANK TO DURBAN AND RETURN ON THE SAME ROUTE.
12.3	FROM BERGVILLE TAXI RANK STRAIGHT WITH HIGH STREET, TURN RIGHT TO SHARRAT STREET, RIGHT TO SOUTH STREET, TURN LEFT TO P11-1, TURN RIGHT TO N3, TURN LEFT TO CHURCH STREET, TURN LEFT TO PIETERMARITZBURG TAXI RANK.



## transport

Department:  
Transport  
Province of KwaZulu-Natal

## GAZETTE

LGKZNG01-2017-  
APR

REGION: ALL

1) <b>Application Number:</b> APP0087254	2) <b>Gazette Number:</b> LGKZNG01-2017-APR
3) <b>Applicant:</b> SZ MPANZA <b>ID NO.</b> 7006020531083 <b>Association:</b> RICHARDS BAY TAXI ASSOCIATION	4) <b>Applicant Address:</b> P O BOX 102962 MEREENSEAR 3901
5) <b>Existing Licence Holder:</b> MM MPANZA <b>ID NO.</b> 7309125676088	6) <b>Existing Licence Holder Address:</b> P.O.BOX 1893 RICHARDSBAY  3900
7) <b>Type of application:</b> DECEASED TRANSFER AND NEW OPERATING LICENCE	8) <b>Operating Licence Number:</b> LKNKZN0129337
9) <b>Vehicle Type:</b> MINIBUS TAXI	10) 1 X 9-16 (SEATED) + 0 (STANDING)
11) <b>Region:</b> UTHUNGULU	
12.1	<p>ROUTE 1</p> <p>RICHARDSBAY TO EMPANGENI</p> <p>Start from Richardsbay Taxi Rank, entering West Central Arterial, proceeding to the John Ross Parkway until turning on the left of the road using Turner Road until entering Empangeni Station Taxi Rank, offload and load passengers, take up Turner Road, going to Empangeni "A" Rank using R34 if going to the Rank at OK Bazaar and load, then go back to the Richardsbay Rank</p>
12.2	<p>ROUTE 2</p> <p>RICHARDSBAY TO DURBAN</p> <p>From Richardsbay Rank join West Arterial, proceed with the same road to John Ross Parkway, join it on the right side, straight, turn left, at the roundabout enter N2, proceed along N2 and pass Ballito, proceed to Durban, turn left to uMngeni Road and proceed to Durban Station Rank, offload passengers and return to Richardsbay</p>
12.3	<p>ROUTE 3</p> <p>RICHARDSBAY TO NONGOMA via ULUNDI</p> <p>From Richardsbay Rank joining West Central Arterial, carry on with the same road, joining John Ross Parkway, proceed until joining with R34, join R66 at Ndundulu Mountain, turn right at R66, proceed straight until reaching uLundi turn off, straight until reaching Mashona turn-off, arriving at Nongoma Town / Village, offload and load passengers, return to Richardsbay Rank</p>
12.4	<p>ROUTE 4</p> <p>RICHARDSBAY TO MTUBATUBA</p> <p>From Richardsbay Rank entering at West Central Arterial, take R34, joining N2, straight to Mtuba, pass KwaMbonambi turn off, carry on with N2, turning to R618 to R618 to Mtubatuba Taxi Rank off load, load and return along the forward route in reverse.</p>
12.5	<p>ROUTE 5</p> <p>RICHARDSBAY TO MKUZE</p> <p>From Richardsbay Rank entering West Central Arterial, turning left MR2-31, straight until turning to the right hand side, entering N2, proceed straight to Mkuze Taxi Rank off load, load and return along the forward route in reverse.</p>
12.6	<p>ROUTE 6</p> <p>RICHARDSBAY TO MEERENSEE</p> <p>From Richardsbay Rank, enter West Central Arterial, turn right, take North Central Arterial, proceed until turning left on the John Ross Parkway, proceed with the same road, pass smallroads, e.g. Bayview, Boulevard entering the Beach, then enter Meerensee Suburb, pass road like Pienkie Pool, Crayfish Creek, Krewelkring, Medway Road to the Harbour, entering Meerensee stop &amp; return</p>



## transport

Department:  
Transport  
Province of KwaZulu-Natal

## GAZETTE

LGKZNG01-2017-  
APR

REGION: ALL

12.7	<p><b>ROUTE 7</b>  <b>RICHARDSBAY TO AQUADENE SUBURB</b>  Richardsbay Taxi Rank to West Central Arterial, proceed left to R34, turn right at the Robot, pass Mamalia proceed right of Arcurus Anchor Street, enter inside Aquaderne Suburb, offload and load passengers, return to Richardsbay Rank</p>
12.8	<p><b>ROUTE 8</b>  <b>RICHARDSBAY TO BRACKENHAM</b>  From Richardsbay Taxi Rank, join West Central Arterial, proceed to the left, joining R34, entering Veldenvlei, pass Verban, offload passengers, passing Wildenweide, using Antelope Alley, offload passengers, enter Brackenheim, via Fbros, offload and load passengers then back to the Richardsbay Taxi Rank</p>
12.9	<p><b>CONDITIONS/RESTRICTIONS</b></p> <ol style="list-style-type: none"> <li>1.PASSENGERS MAY BE PICKED UP AND/OR SET DOWN ONLY AT DESIGNATED TAXI RANK OR TAXI STOP, WHICH SHALL EXCLUDE BUS STOPS.</li> <li>2.ON THE INBOUND TRIP TO DURBAN, MKUZE, MTUBATUBA, NONGOMA NO PASSENGERS MAY BE PICKED UP EN-ROUTE FROM LEAVING THE MAGISTERIAL DISTRICT OF RICHARDS BAY UNTIL REACHING THE DESTINATION RANK.</li> <li>3.ON THE RETURN TRIP TO RICHARDS BAY NO PASSENGERS MAY BE SET DOWN UNTIL REACHING THE MAGISTERIAL DISTRICT OF RICHARDS BAY.</li> <li>4.ENTRY OR RANKING ON PRIVATE PROPERTY IS NOT PERMITTED WITHOUT PERMISSION OF THE LANDLORD, A COPY OF WHICH MUST BE SUPPLIED TO THE BOARD BEFORE ISSUE OPERATING LICENSE.</li> <li>5.WITHOUT HAVING ENTERED INTO AN AGREEMENT WITH OTHER OPERATORS ON A COMMON ROUTE, AS CONTEMPLATED BY SECTION 88 (2) (B) OF ACT 22 OF 2000, THE PICKING UP OR SETTING DOWN OF PASSENGERS ON SUCH ROUTE IS NOT PERMITTED. A COPY OF SUCH AGREEMENT MUST BE SUPPLIED TO THE BOARD.</li> <li>6.AT RANKS, WHETHER ON -STREET OR OFF-STREET, ONLY THE TAXIS THAT CAN BE ACCOMMODATED IN THE DEMARCATED AREA MAY OCCUPY THE RANK, EXCESS VEHICLES MUST HOLD ELSEWHERE AT DESIGNATED HOLDING AREAS.</li> <li>7.RANK PERMITS OR LETTERS OF AUTHORITY MUST BE PRODUCED IN RESPECT OF ALL RANKS IN MUNICIPAL ARREARS, IN PARTICULAR MAJOR TOWNS AND CITIES.</li> <li>8.THE ALLOCATION OF ANY ROUTE OR PORTION OF A ROUTE IS SUBJECT TO THE CONDITION THAT IT HAS BEEN APPROVED AND ALLOCATED IN GOOD FAITH AND THAT SUCH ROUTE WILL BE INVALID SHOULD IT TRANSPIRE THAT THE ROUTE OR PORTION THEREOF WILL, OR HAS CAUSED CONFLICT DUE TO IT HAVING BEEN APPROVED BASED ON INCORRECT OR FALSE INFORMATION SUPPLIED TO THE BOARD OR AS A RESULT OF AN ERROR. IN SUCH INSTANCE THE OPERATING LICENSE MUST BE RETURNED TO THE BOARD FOR CORRECTION.</li> <li>9.THE VEHICLE MUST BE COVERED BY MOTOR VEHICLE INSURANCE AS WELL AS PERSONAL LIABILITY INSURANCE.</li> </ol>



## transport

Department:  
Transport  
Province of KwaZulu-Natal

## GAZETTE

LGKZNG01-2017-  
APR

REGION: ALL

1) <b>Application Number:</b> APP0087262	2) <b>Gazette Number:</b> LGKZNG01-2017-APR
3) <b>Applicant:</b> MAKHATHINI EL <b>ID NO.</b> 5001060794081 <b>Association:</b> SINATHING TAXI ASSOCIATION	4) <b>Applicant Address:</b> PO BOX190 EDENDALE 3217
5) <b>Existing Licence Holder:</b> NOT APPLICABLE <b>ID NO.</b> NOT APPLICABLE	6) <b>Existing Licence Holder Address:</b> NOT APPLICABLE
7) <b>Type of application:</b> NEW OPERATING LICENCE	8) <b>Operating Licence Number:</b> NOTAVAILABLE
9) <b>Vehicle Type:</b> MINIBUS	10) 1 X 15 (SEATED) + 0 (STANDING)
11) <b>Region:</b> UMGUNGUNDLOVU	
12.1	<p>SINATHING- RETIEF STREET TERMINAL INBOUND FROM: SINATHING TERMINUS? MPUNGUSE (KPE0018) VIA MPUNGUSE, SINATHING, DAMBUZA, SITEBHSINI, MR7, EDENDALE, LONGMARKET TO RETIEF STREET TERMINAL (KPC0022)</p> <p>OUTBOUND FROM: RETIEF STREET TERMINAL (KPC0022) VIA RETIEF, PIETERMARITZ, WEST STREET BUS/ TAXI STATION, WEST, LOOP, EDENDALE, MR7, SITEBHSINI, DAMBUZA, SINATHING, MPUNGUSE TO SINATHING TERMINUS- MPUNGUSE (KPE0018).</p>
12.2	<p>SINATHING - SLATTER STREET TAXI TERMINAL INBOUND FROM: SINATHING TERMINUS- MPUNGUSE (KPE0018) VIA MPUNGUSE, SINATHING, DAMBUZA, SITEBHSINI, MR7, EDENDALE, LONGMARKET, RETIEF, PIETERMARITZ TO SLATTER STREET TAXI TERMINAL (KPC0023).</p> <p>OUTBOUND FROM: SLATTER STREET TAXI TERMINAL (KPC0023) VIA PIETERMARITZ, WEST STREET BUS/ TAXI STATION, WEST LOOP, EDENDALE, MR7, SITEBHSINI, DAMBUZA, SINATHING, MPUNGUSE TO SINATHING TERMINUS (KPE0018).</p>



## transport

Department:  
Transport  
Province of KwaZulu-Natal

## GAZETTE

LGKZNG01-2017-  
APR

REGION: ALL

1) <b>Application Number:</b> APP0087271	2) <b>Gazette Number:</b> LGKZNG01-2017-APR
3) <b>Applicant:</b> PJ MADIBA <b>ID NO.</b> 6806056072089 <b>Association:</b> WILLOWFONTEIN TAXI ASSOCIATION	4) <b>Applicant Address:</b> PRIVATE BAG X 321 PIETERMARITZBURG KWAZULU-NATAL  3201
5) <b>Existing Licence Holder:</b> NOT APPLICABLE <b>ID NO.</b> NOT APPLICABLE	6) <b>Existing Licence Holder Address:</b> NOT APPLICABLE
7) <b>Type of application:</b> NEW OPERATING LICENCE	8) <b>Operating Licence Number:</b> LKNKZN0129018
9) <b>Vehicle Type:</b> MINIBUS TAXI	10) 1 X 9-16 (SEATED) + 0 (STANDING)
11) <b>Region:</b> UMGUNGUNDLOVU	
12.1	<p>ROUTE 1 KHUZWAYO INBOUND: From(origin): Willowfontein Taxi Terminus- Willowfontein/Z356(KPE0061)</p> <p>To(destination): Slatter Street Taxi Terminal (KPC0023)</p> <p>Route: Willowfontein,Z248,Z290 return Z290,Z248,Willowfontein F.J.Sithole,Sutherland, Moses Mabhida(Edendale)Langalibalele(Longmarket) Retief,Pietermaritz,Slatter</p> <p>OUTBOUND: From(origin): Slatter Street Taxi Terminal(KPC0023) To(destination): Willowfontein Taxi Terminus-Willowfontein/Z356(KPE0061) Route: Pietermaritz,Pine,Moses Mabhida(Edendale) Sutherland,F.J.Sithole,Willowfontein</p> <p>ALTERNATIVE ROUTING: OUTBOUND A: Pietermaritz,West Street Bus/Taxi Station,West,Jabu Ndlovu(Loop)Moses Mabhida (Edendale),Sunderland,F.J.Sithole,Willowfontein B: Pietermaritz,West Street Bus/Taxi Station,West,Burger,Moses Mabhida (Edendale),Sutherland,F.J.Sithole,Willowfontein C: Pietermaritz,West Street Bus/Taxi Station,west,Prince Alfred,Campdrift,Moses Mabhida(Edendale) Sutherland.F.J.Sithole,Willowfontein</p> <p>RESTRICTIONS: Along Willowfontein Road and F.J.Sithole Road(from N10 to Sutherland Road),only off-loading of passengers is permitted.The loading of passengers along this section of the route is not permitted</p> <p>SPECIAL CONDITIONS: None</p> <p>DISPUTES AGAINST WILLOWFONTEIN TAXI ASSOCIATION</p>



## transport

Department:  
Transport  
Province of KwaZulu-Natal

## GAZETTE

LGKZNG01-2017-  
APR

REGION: ALL

12.2	<p><b>ROUTE 2</b> <b>KWANDLOVU</b> <b>INBOUND</b> From(origin):Willowfontein Taxi Terminus-Willowfontein/Z356(KPE0061) To(destination):Slatter Street Taxi Terminal (KPC0023) Route: Willowfontein,N48,Unnamed Road,Unnamed Road N48,Willowfontein,F.J.Sithole.Sutherland Moses Mabhida(Edendale),Langalibalele,Retief,Pietermaritz Slatter</p> <p><b>OUTBOUND:</b> From(origin): Slatter Street Taxi Terminal (KPC0023) To(destination):Willowfontein Taxi Terminus-Willowfontein/Z356(KPE0061) Route: Pieteritz,Pine,Moses Mabhida(Edendale, Sutherlans,F.J.Sithole,Willwofontein</p> <p><b>ALTERNATIVE ROUTING:</b> <b>OUTBOUND</b> A: Pietermaritz,West Street Bus/Taxi Station,West,Jabu Ndlovu(Loop)Moses Mabhida (Edendale),Sutherland,F.J.Sithole,Willowfontein B:Pietermaritz,West Street Bus/Taxi Station,West Burger,Moses Mabhida(Edendale Sutherland,F.J.Sithole Willowfontein C: Pietermaritz,West Street Bus/Taxi Station,West Prince Alfred,Campsdrift,Moses Mabhida(Edendale) Sutherland,F.J.Sithole,Willowfontein</p> <p><b>RESTRICTIONS:</b> Along Willowfontein Road and F.J.Sithole Road(from N10 to Sunderland Road),only off-loading of passengers is permitted.The loading of passengers along this section of the route is not permitted.</p> <p><b>SPECIAL CONDITIONS:</b> NONE DISPUTES AGAINST WILLOWFONTEIN TAXI ASSOCIATION NONE</p>
12.3	<p><b>ROUTE 3</b> <b>PHUPHA</b> <b>INBOUND:</b> From (origin): Willowfontein Taxi Terminus-Willowfontein/Z356(KPE0061) To: (destination):Slatter Street Taxi Terminal(KPC0023) Route: Willowfontein,Z211 return Z211,Willowfontein,F.J.Sithole,Sutherland,Moses Mabhida (Edendale),Langalibalele(Longmakert),Retief,Pietermaritz,Slatter</p> <p><b>OUTBOUND:</b> From(origin): Slatter Street Taxi Terminal (KPC0023) To(destination): Willowfontein Taxi Rank Terminus-Willowfontein/Z356(KPE0061) Route: Pietermaritz,Pine,Moses Mabhida(Edendale),Sutherland,F.J.Sithole,Willowfontein</p> <p><b>ALTERNATIVE ROUTING:</b> <b>OUTBOUND</b> A: Pitermaritz,West Street Bus/Taxi Station,West,Jabu Ndlovu(Loop),Moses Mabhida (Edendale),Sutherland,F.J.Sithole,Willowfontein B: Pietermaritz,West Street Bus/Taxi Station,West,Burger,Moses Mabhida (Edendale),Sutherland,F.J.Sithole,Willowfontein C: Pietermaritz,West Street Bus/Taxi Station,West,Prince Alfred,Campdrift,Moses Mabhida(Edendale) Sutherland,F.J.Sithole,Willowfontein</p> <p><b>RESTRICTIONS:</b> Along willowfontein Road and F.J.Sithole and F.J.Sithole Road(from N10to Sutherland Road),only off-loading of passengers is permitted.The loading of passengers along this section of the route is not permitted.</p> <p><b>SPECIAL CONDITIONS:</b> NONE DISPUTES AGAINST WILLOWFONTEIN TAXI ASSOCIATION NONE</p>





## transport

Department:  
Transport  
Province of KwaZulu-Natal

## GAZETTE

LGKZNG01-2017-  
APR

REGION: ALL

12.4	<p><b>ROUTE4</b> <b>TOMU</b> <b>INBOUND:</b> From(origin): Willowfontein Taxi Terminus-Willowfontein/Z356(KPE0061) To(destination):Slatter Street Taxi Terminal(KPC0023) Route: Z356,Z371,Z381,V359,Z356,Willowfontein,F.J.Sithole,Sutherland,Moses Mabhida(Edendale),Langalibalele (Longmarket),Retief,Pietermaritz,Slatter</p> <p><b>OUTBOUND:</b> From(origin): Slatter Street taxi Terminal(KPC0023) To:(destination):Willowfontein Taxi Terminus-Willowfontein/Z356(KPE0061) Route: Pietermaritz,Pine,Mosese Mabhida(Edendale),Sunderland,F.J.Sithole,Willowfontein <b>ALTERNATIVE ROUTING:</b> <b>OUTBOUND</b> A: Pietermaritz,West,StreetBus/TaxiStation,West,Jabu Ndlovu(Loop)Moses Mabhida (Edendale),Sutherland,F.J.Sithole Willowfontein B:Pietermaritz,West Street Bus/TaxiStation,West Burger,Moses Mabhida (Edendale),Sutherland,F.J.Sithole,Willowfontein C: Pietermaritz,West Street Bus/Taxi Station,West,Prince Alfred,Campdrift,Moses Mabhida(Edendale) Sutherland,F.J.Sithole,Willowfontein</p> <p><b>RESTRICTIONS:</b> Along Willowfontein Road and F.J.Sithole Road(fromN10 to Suntherland Road) only off-loading ofpassengers is permitted.The loading of passengers along this section of the route is not permitted.</p> <p><b>SPECIAL CONDITIONS:</b> NONE <b>DISPUTES AGAINST WILLOWFONTEIN TAXI ASSOCIATION</b> NONE.</p>
12.5	<p><b>ROUTE 5</b> <b>WILLOWFONTEIN</b> <b>INBOUND</b> From(origin): Willowfontein Taxi Terminus Willowfontein/Z356(KPE0061) To(destination): Willowfontein,N48,Z255,Z248,Willowfontein,F.J.Sithole,Sunderland,Moses Mabhida (Edendale),Langalibalele(Longmarket,Retief,Pietermaritz,Slatter</p> <p><b>OUTBOUND</b> From(origin): Slatter Street Taxi terminal(KPC0023) Route: Pietermaritz,Pine,Moses Mabhida(Edendale)Sutherland,F.J.Sithole,Willowfontein <b>ALTERNATIVE ROUTING:</b> <b>OUTBOUND</b> A. Pietermaritz,West Street Bus/Taxi Station,West,Jabu Ndlovu,West,Jabu Ndlovu(Loop),Moses Mabhida (Edendale)Sutherland,F.J.Sithole,Willowfontein,Z248,Z272,Z255,N48,Willowfontein B:Pietermaritz,West Street Bus/Taxi Station,West Burger,Moses Mabhida (Edendale0,Sutherland,F,J,Sithole,Willowfontein,Z248,Z272,Z255,N48,Willowfontein C: Pietermaritz,west Street Bus/Taxi Station,West,Prince Alfred,Campsdrift,Moses Mabhida(Edendale) Sutherland,F.J.Sithole,Willowfontein</p> <p><b>RESTRICTIONS:</b> Along Willowfontein Road and F.J.Sithole Road(fromN10 to Sutherland Road) only off-loading of passengers is permitted.The loading of passengers along this section of the route is not permitted</p> <p><b>SPECIAL CONDITIONS:</b> NONE <b>DISPUTES AGAINST WILLOWFONTEIN TAXI ASSOCIATION</b> NONE</p>

**transport**

Department:  
Transport  
Province of KwaZulu-Natal

**GAZETTE**

LGKZNG01-2017-  
APR

REGION: ALL

**12.6****CONDITIONS/RESTRICTIONS**

1. PASSENGERS MAY BE PICKED UP AND/OR SET DOWN ONLY AT DESIGNATED TAXI RANK OR TAXI STOP, WHICH SHALL EXCLUDE BUS STOPS.
2. ENTRY OR RANKING ON PRIVATE PROPERTY IS NOT PERMITTED WITHOUT PERMISSION OF THE LANDLORD, A COPY OF WHICH MUST BE SUPPLIED TO THE BOARD BEFORE ISSUE OPERATING LICENSE.
3. WITHOUT HAVING ENTERED INTO AN AGREEMENT WITH OTHER OPERATORS ON A COMMON ROUTE, AS CONTEMPLATED BY SECTION 88 (2) (B) OF ACT 22 OF 2000, THE PICKING UP OR SETTING DOWN OF PASSENGERS ON SUCH ROUTE IS NOT PERMITTED. A COPY OF SUCH AGREEMENT MUST BE SUPPLIED TO THE BOARD.
4. AT RANKS, WHETHER ON -STREET OR OFF-STREET, ONLY THE TAXIS THAT CAN BE ACCOMMODATED IN THE DEMARCATED AREA MAY OCCUPY THE RANK, EXCESS VEHICLES MUST HOLD ELSEWHERE AT DESIGNATED HOLDING AREAS.
5. RANK PERMITS OR LETTERS OF AUTHORITY MUST BE PRODUCED IN RESPECT OF ALL RANKS IN MUNICIPAL ARREARS, IN PARTICULAR MAJOR TOWNS AND CITIES.
6. THE ALLOCATION OF ANY ROUTE OR PORTION OF A ROUTE IS SUBJECT TO THE CONDITION THAT IT HAS BEEN APPROVED AND ALLOCATED IN GOOD FAITH AND THAT SUCH ROUTE WILL BE INVALID SHOULD IT TRANSPIRE THAT THE ROUTE OR PORTION THEREOF WILL, OR HAS CAUSED CONFLICT DUE TO IT HAVING BEEN APPROVED BASED ON INCORRECT OR FALSE INFORMATION SUPPLIED TO THE BOARD OR AS A RESULT OF AN ERROR. IN SUCH INSTANCE THE OPERATING LICENSE MUST BE RETURNED TO THE BOARD FOR CORRECTION.
7. THE VEHICLE MUST BE COVERED BY MOTOR VEHICLE INSURANCE AS WELL AS PERSONAL LIABILITY INSURANCE.



## transport

Department:  
Transport  
Province of KwaZulu-Natal

## GAZETTE

LGKZNG01-2017-  
APR

REGION: ALL

1) <b>Application Number:</b> APP0087274	2) <b>Gazette Number:</b> LGKZNG01-2017-APR
3) <b>Applicant:</b> AS SIBIYA <b>ID NO.</b> 7003186015084 <b>Association:</b> MANDINI-SUNDUMBILI AND TUGELA TAXI O.A	4) <b>Applicant Address:</b> PO BOX 5083 MANDENI, SUNDUMBILI KWA ZULU NATAL 4491
5) <b>Existing Licence Holder:</b> NOT APPLICABLE <b>ID NO.</b> NOT APPLICABLE	6) <b>Existing Licence Holder Address:</b> NOT APPLICABLE
7) <b>Type of application:</b> NEW OPERATING LICENCE	8) <b>Operating Licence Number:</b> NOTAVAILABLE
9) <b>Vehicle Type:</b> MINIBUS	10) 1 X 22 (SEATED) + 0 (STANDING)
11) <b>Region:</b> ILEMBE	
12.1	<p>FROM MANDINI TAXI RANK PROCEED ALONG AN OUTWARD ROAD FROM THE RANK THEN TURN RIGHT INTO ROAD NO.P459, DRIVE ALONG THEN TURN LEFT INTO ROAD NO.258 THEN PROCEED ONTO AN ON RAMP TO R102, TURN LEFT SOUTHWARDS ALONG R102.AT STANGER TURN LEFT INTO BLYTHEDALE BEACH DRIVE ALONG R74 AND THEN JOIN INTO N2 FREEWAY. PROCEED ALONG N2 FREEWAY AND TURN LEFT AT UMHLANGA INTO M41 LEFT INTO M4, THEN PROCEED TOWARDS THE CITY CENTRE ALONG M4 AND TURN RIGHT INTO M17W ARGYLE ROAD THEN LEFT INTO R102 UMGENI ROAD. PROCEED ALONG AND TURN RIGHT INTO LEOPOLD STREET THEN LEFT MARKET ROAD AND THEN JOIN WILLIAMS ROAD. TURN RIGHT INTO SMITH STREET THEN RIGHT INTO WARWICK AVENUE. RIGHT INTO ALICE STREET AND THEN LEFT INTO ALBERT STREET AND PARK ON THE RIGHT INTO THE TEACHER'S CENTRE TAXI RANK.</p> <p>FROM MANDINI TAXI RANK PROCEED AS STATED ABOVE IN ROUTE 1.ALONG ROAD NO.258 TURN RIGHT INTO N2 FREEWAY DRIVE ALONG AND AT E.B. CLOETE JUNCTION TURN LEFT INTO N3 TOWARDS EAST THEN JOIN OLD DUTCH ROAD BECOMING ALICE STREET THEN RIGHT INTO MARKET ROAD PROCEED ALONG AND DROP OFF PASSENGERS AT BEREA STATION THEN PROCEED ALONG WILLIAMS ROAD AND TURN RIGHT INTO SMIT STREET AND PROCEED AS STATED ABOVE TO THE FINAL DESTINATION.</p> <p>FROM TEACHER'S CENTRE TAXI RANK EITHER RIGHT INTO UMGENI ROAD TURN RIGHT INTO LEOPOLD STREET AND JOIN CANONGATE ROAD THEN PROCEED STRAIGHT INTO N3 FREEWAY AND DRIVE BACKWARDS USING THE SAME FORWARD ROUTE AS STATED ABOVE OR DRIVE ALONG UMGENI ROAD THEN PROCEED AS STATED IN THE FORWARD ROUTE ABOVE.</p>



## transport

Department:  
Transport  
Province of KwaZulu-Natal

## GAZETTE

LGKZNG01-2017-  
APR

REGION: ALL

12.2	<p>FROM MANDINI TAXI RANK TURN LEFT INTO ROAD NO.P459 BECOMING WHITE STREET AT ISITHEBE WHICH ALSO CHANGES INTO ROAD NO.P265, PROCEED ALONG AND TURN LEFT AND JOIN R102.TURN LEFT AND PROCEED ALONG R66, TURN LEFT INTO ROAD NO.P323 BECOMING JOHN ROSS HIGHWAY THEN RIGHT INTO OSBORNE ROAD AND INTO A ROAD WHICH LEADS TO ESHOWE TAXI RANK.</p> <p>ALTERNATIVE ROUTE: FROM MANDINI TAXI RANK TURN RIGHT INTO ROAD NO.459 TURN LEFT INTO ROAD NO. 258 PROCEED STRAIGHT AND TURN LEFT INTO R102 THEN DRIVE ALONG AS STATED ABOVE TO THE FINAL DESTINATION.</p> <p>ALTERNATIVELY: DRIVE ALONG ROAD NO.258 AND TURN LEFT INTO N2 FREE WAY THEN LEFT INTO R66 ESHOWE DIRECTION AND PROCEED ALONG R66 THEN LEFT TURN INTO KANGELA ROAD AND LEFT TURN IN TO MANGOSUTHU BUTHELEZI DRIVE AND LEFT INTO OSBORNE ROAD THEN RIGHT INTO A ROAD WHICH LEADS TO ESHOWE TAXI RANK.</p> <p>REVERSE ROUTE: FROM ESHOWE TAXI RANK TURN LEFT INTO MAIN ROAD THEN RIGHT INTO JOHN ROSS HIGHWAY BECOMING ROAD NO.P323 AND THEN DRIVE BACKWARDS USING THE SAME FORWARD ROUTE OR FROM JOHN ROSS HIGHWAY PROCEED INTO OSBORNE ROAD, THEN RIGHT INTO MANGOSUTHU BUTHELEZI DRIVE AND RIGHT INTO KANGELA ROAD THEN RIGHT INTO R66 AND DRIVE BACKWARDS USING THE SAME FORWARD ROUTE.</p>
12.3	<p>FROM MANDINI TAXI RANK USE THE OUTWARD ROUTES AS STATED IN ROUTE 2 ABOVE THEN ALONG R66/ R34 BECOMING R66 WHICH CHANGES INTO KING DINIZULU HIGHWAY IN ULUNDI TURN RIGHT INTO PRINCESS MAGOGO STREET THEN LEFT INTO ULUNDI TAXI RANK.</p> <p>REVERSE ROUTE. FROM ULUNDI TAXI RANK TURN RIGHT INTO PRINCESS MAGOGO STREET THEN LEFT INTO KING DINIZULU HIGHWAY BECOMING R66 THEN DRIVE BACKWARDS ALONG THE SAME FORWARD ROUTE.</p>
12.4	<p>FROM MANDINI TAXI RANK USE THE OUTWARD ROUTES AS STATED IN ROUTE 2 ABOVE THEN ALONG R66/ R34 MELMOTH BECOMING PIET RETIEF STREET TURN RIGHT INTO VICTORIA STREET AND THEN TURN LEFT INTO MELMOTH TAXI RANK.</p> <p>FROM MELMOTH TAXI RANK TURN RIGHT INTO VICTORIA STREET AND LEFT INTO PIET RETIEF STREET BECOMING R66 PROCEED ALONG BACKWARDS TO THE STARTING POINT USING THE SAME FORWARD ROUTE.</p>
12.5	<p>FROM MANDINI TAXI RANK MAKE USE OF OUTWARDS ROUTES AS DETAILED IN ROUTES 8 &amp; 9 ABOVE, THEN ALONG R102 PROCEED ALONG AS STATED IN ROUTE 14 ABOVE AND ARRIVE AT MKUZE TAXI RANK.</p>
12.6	<p>FROM MANDINI TAXI RANK MAKE USE OF OUTWARD ROUTES AS DETAILED IN ROUTE 1 ABOVE THEN AT AN INTERSECTION OF R102 AND BLYTHEDALE BEACH IN STANGER TURN RIGHT INTO LINK STREET AND RIGHT AGAIN JOINING BALCOMB STREET THEN LEFT INTO STANGER TAXI RANK. RETURN USING THE SAME ROUTE</p>
12.7	<p>FROM MANDINI TAXI RANK TO EMPANGENI TAXI RANK, TURN RIGHT FROM MANDINI ROBOT, TURN LEFT INTO R102 (N2), TURN RIGHT USING TANNER ROAD TO EMPANGENI TAXI RANK DROP OFF AND PICK UP AT THE RANK, BACK TO MANDINI USING THE SAME ROUTE</p>



## transport

Department:  
Transport  
Province of KwaZulu-Natal

## GAZETTE

LGKZNG01-2017-  
APR

REGION: ALL

12.8	<p>MANDINI TAXI RANK TO EMPANGENI TAXI RANK.</p> <p>FROM MANDINI TAXI RANK EITHER DRIVE ALONG ROAD NO.P459 THEN JOIN ROAD NO.258 TOWARDS R102 NORTHWARDS OR DRIVE ALONG ROAD NO.P459 BECOMING WHITE STREET AT ISITHEBE AND PROCEED ALONG AS DETAILED ABOVE IN ROUTE 2 TOWARDS R102,AT EMPANGENI R102 BECOMES GRANTHAM HIGHWAY THEN TURN RIGHT TOWARDS FOURTH AVENUE CIRCLE THEN LEFT AND DRIVE ALONG TANNER ROAD THEN RIGHT INTO A DRIVE-WAY WHICH LEADS TO EMPANGENI TAXI RANK A AND FINALLY LEFT INTO A LONG DISTANCE TAXI RANK.</p> <p>REVERSE ROUTE.</p> <p>FROM EMPANGENI TAXI RANK JOIN TANNER ROAD THEN TURN LEFT AND DRIVE INTO FOURTH AVENUE CIRCLE AND PROCEED ALONG R102, USE THE SAME FORWARD ROUTE TO DRIVE BACK TO THE STARTING POINT.</p>
12.9	<p>MANDINI TAXI RANK TO NONGOMA TAXI RANK.</p> <p>FROM MANDINI TAXI RANK USE THE OUTWARDS ROUTES AS STATED IN ROUTE 2 ABOVE THEN ALONG R66 BECOMING KING DINIZULU HIGHWAY IN ULUNDI WHICH CHANGES BACK TO R66 AFTER PASSING ULUNDI, THEN IN NONGOMA STILL ALONG THE SAME ROUTE TURN LEFT INTO NONGOMA TAXI RANK.</p> <p>REVERSE ROUTE.</p> <p>FROM NONGOMA TAXI RANK TURN RIGHT INTO R66 THEN PROCEED STRAIGHT TO THE STARTING POINT USING THE SAME FORWARD ROUTE.</p>
12.10	<p>FROM MANDINI TAXI RANK USE THE OUTWARD ROUTES MENTIONED IN ROUTE 2 ABOVE THEN ALONG ROAD NO. 258 TURN LEFT AND PROCEED ALONG N2 FREE WAY. DRIVE ALONG N2 AND AFTER PASSING KWAMSANE TOWNSHIP TURN RIGHT INTO ROAD NO.P237/ R618 PROCEED ALONG THEN TURN LEFT INTO RIVERVIEW ROAD AND THEN RIGHT INTO INYATHI ROAD RIGHT AGAIN INTO INKOSI MTUBATUBA ROAD THEN PROCEED STRAIGHT TO THE TAXI RANK.</p> <p>FROM MTUBATUBA TAXI RANK DRIVE ALONG INKOSI MTUBATUBA ROAD THE TURN LEFT INTO INYATHI ROAD AND THEN DRIVE BACKWARDS USING THE SAME FORWARD ROUTE.</p>



## transport

Department:  
Transport  
Province of KwaZulu-Natal

## GAZETTE

LGKZNG01-2017-  
APR

REGION: ALL

1) <b>Application Number:</b> APP0087275	2) <b>Gazette Number:</b> LGKZNG01-2017-APR
3) <b>Applicant:</b> BS HLONGWANE <b>ID NO.</b> 6510106094081 <b>Association:</b> BERGVILLE TAXI ASSOCIATION	4) <b>Applicant Address:</b> PO BOX 937 BERGVILLE KWAZULU-NATAL  3350
5) <b>Existing Licence Holder:</b> NOT APPLICABLE <b>ID NO.</b> NOT APPLICABLE	6) <b>Existing Licence Holder Address:</b> NOT APPLICABLE
7) <b>Type of application:</b> NEW OPERATING LICENCE	8) <b>Operating Licence Number:</b> NOTAVAILABLE
9) <b>Vehicle Type:</b> MINIBUS	10) 1 X 13 (SEATED) + 0 (STANDING)
11) <b>Region:</b> UTHUKELA	
12.1	FROM ZWELISHA TAXI RANK, STRAIGHT WITH P288, TURN RIGHT TO A32886 TO RESERVE B AND RETURN, JOIN D1378, TURN RIGHT TO D1379 AND JOIN P288, TURN RIGHT TO P340, TURN LEFT TO KINGSWAY, TURN RIGHT TO TATHAM, TURN LEFT TO WEST STREET, LEFT TO BERGVILLE TAXI RANK, DIRECT AND RETURN ON THE SAME ROUTE.
12.2	BERGVILLE TO QWAQWA FROM BERGVILLE TAXI RANK, STRAIGHT WITH HIGH STREET, TURN LEFT TO SHARRAT STREET, TURN RIGHT TO TATHAM ROAD, TURN LEFT TO KINGSWAY, TURN RIGHT TO P340, TURN LEFT TO R712, TURN LEFT TO R57, TURN LEFT TO PHUTHADITJABA, TURN LEFT TO MONOR STREET, TURN LEFT TO SINSENG TAXI RANK AND RETURN ON THE SAME ROUTE.
12.3	FROM EMMAUSE TAXI RANK STRAIGHT WITH P394, TURN RIGHT INTO R13, TURN LEFT INTO SHEPSTONE AVENUE, TURN RIGHT INTO LABERT, TURN RIGHT INTO ESTCOURT TAXI RANK AND RETURN INTO THE SAME ROUTE.
12.4	BERGVILLE TO NEWCASTLE FROM NEWCASTLE TAXI RANK STRAIGHT WITH HIGH STREET, TURN RIGHT TO SHARRAT STREET, TURN RIGHT TO SOUTH STREET, TURN LEFT TO KINGSWAY, TURN RIGHT TO P340, TURN RIGHT TO P30, TURN LEFT TO P11-1, TURN RIGHT TO KING STREET, TURN LEFT TO LYLLEL STREET, JOIN CROWSHAW STREET AND JOIN NEWCASTLE ROAD, JOIN N11, STRAIGHT, TURN RIGHT INTO ALLEN STREET, TURN LEFT TO NEWCASTLE TAXI RANK AND RETURN ON THE SAME ROUTE.
12.5	FROM MHLAWAZINI TAXI RANK STRAIGHT WITH P394, TURN LEFT TO P10-2, TURN LEFT TO P11-1, TURN RIGHT TO WEST STREET, TURN LEFT TO BERGVILLE TAXI RANK AND RETURN TO THE SAME ROUTE.
12.6	FROM BERGVILLE TAXI RANK STRAIGHT WITH HIGH STREET, TURN LEFT TO SHARRAT STREET, TURN LEFT TO WEST STREET, TURN LEFT TO P11-1, TURN RIGHT TO N3, TURN LEFT TO HOWICK AVENUE, STRAIGHT TO UNIVERSITY PARK TAXI RANK TO DURBAN AND RETURN ON THE SAME ROUTE.
12.7	FROM BERGVILLE TAXI RANK, STRAIGHT WITH HIGH STREET, TURN LEFT TO SHARRAT STREET, TURN RIGHT TO TATHAM ROAD, TURN TO KINGSWAY, AND TURN RIGHT TO P340. TURN RIGHT TO R74, TURN RIGHT TO N5, TURN LEFT N3, STRAIGHT JOIN M2, LEFT TO HORROW ROAD, LEFT TO UNDERSON STREET, RIGHT TO VON WELLEIG, TURN LEFT TO JEPPE STREET, RIGHT INTO RESSICK STREET, TURN RIGHT TO DEVILLIERS STREET, STRAIGHT TO PARK CITY TAXI RANK IN JOHANNESBURG AND DIRECT AND RETURN TO THE SAME ROUTE.
12.8	BERGVILLE TO VEREENIGING FROM BERGVILLE TAXI RANK STRAIGHT WITH HIGH STREET, TURN LEFT TO SHARRAT STREET, TURN RIGHT TO TATHAM ROAD, TURN RIGHT TO KINGSWAY, TURN RIGHT TO P340, TURN RIGHT TO N5, TURN LEFT TMC KECHEN STREET, TURN LEFT TO PERCY STREET, TURN RIGHT TO ALEXANDER STREET, TURN TO WARDEN STREET, JOIN N3, TURN LEFT TO R54, STRAIGHT TO R42, JOIN HOUTKOP STREET, TURN TO R86, JOIN VOORTREKKER STREET, TURN LEFT TO BEAconsfield STREET, TURN RIGHT TO UNION STREET, LEFT TO STANLEY STREET STRAIGHT TO VEREENIGING TAXI RANK AND RETURN ON THE SAME ROUTE.



## transport

Department:  
Transport  
Province of KwaZulu-Natal

## GAZETTE

LGKZNG01-2017-  
APR

REGION: ALL

1) <b>Application Number:</b> APP0087278	2) <b>Gazette Number:</b> LGKZNG01-2017-APR
3) <b>Applicant:</b> BS HLONGWANE <b>ID NO.</b> 6510106094081 <b>Association:</b> BERGVILLE TAXI ASSOCIATION	4) <b>Applicant Address:</b> PO BOX 937 BERGVILLE KWAZULU-NATAL  3350
5) <b>Existing Licence Holder:</b> NOT APPLICABLE <b>ID NO.</b> NOT APPLICABLE	6) <b>Existing Licence Holder Address:</b> NOT APPLICABLE
7) <b>Type of application:</b> NEW OPERATING LICENCE	8) <b>Operating Licence Number:</b> NOTAVAILABLE
9) <b>Vehicle Type:</b> MINIBUS	10) 1 X 13 (SEATED) + 0 (STANDING)
11) <b>Region:</b> UTHUKELA	
12.1	FROM ZWELISHA TAXI RANK, STRAIGHT WITH P288, TURN RIGHT TO A32886 TO RESERVE B AND RETURN, JOIN D1378, TURN RIGHT TO D1379 AND JOIN P288, TURN RIGHT TO P340, TURN LEFT TO KINGSWAY, TURN RIGHT TO TATHAM, TURN LEFT TO WEST STREET, LEFT TO BERGVILLE TAXI RANK, DIRECT AND RETURN ON THE SAME ROUTE.
12.2	BERGVILLE TO QWAQWA FROM BERGVILLE TAXI RANK, STRAIGHT WITH HIGH STREET, TURN LEFT TO SHARRAT STREET, TURN RIGHT TO TATHAM ROAD, TURN LEFT TO KINGSWAY, TURN RIGHT TO P340, TURN LEFT TO R712, TURN LEFT TO R57, TURN LEFT TO PHUTHADITJABA, TURN LEFT TO MONOR STREET, TURN LEFT TO SINSENG TAXI RANK AND RETURN ON THE SAME ROUTE.
12.3	FROM EMMAUSE TAXI RANK STRAIGHT WITH P394, TURN RIGHT INTO R13, TURN LEFT INTO SHEPSTONE AVENUE, TURN RIGHT INTO LABERT, TURN RIGHT INTO ESTCOURT TAXI RANK AND RETURN INTO THE SAME ROUTE.
12.4	BERGVILLE TO NEWCASTLE FROM NEWCASTLE TAXI RANK STRAIGHT WITH HIGH STREET, TURN RIGHT TO SHARRAT STREET, TURN RIGHT TO SOUTH STREET, TURN LEFT TO KINGSWAY, TURN RIGHT TO P340, TURN RIGHT TO P30, TURN LEFT TO P11-1, TURN RIGHT TO KING STREET, TURN LEFT TO LYLLEL STREET, JOIN CROWSHAW STREET AND JOIN NEWCASTLE ROAD, JOIN N11, STRAIGHT, TURN RIGHT INTO ALLEN STREET, TURN LEFT TO NEWCASTLE TAXI RANK AND RETURN ON THE SAME ROUTE.
12.5	FROM MHLAWAZINI TAXI RANK STRAIGHT WITH P394, TURN LEFT TO P10-2, TURN LEFT TO P11-1, TURN RIGHT TO WEST STREET, TURN LEFT TO BERGVILLE TAXI RANK AND RETURN TO THE SAME ROUTE.
12.6	FROM BERGVILLE TAXI RANK STRAIGHT WITH HIGH STREET, TURN LEFT TO SHARRAT STREET, TURN LEFT TO WEST STREET, TURN LEFT TO P11-1, TURN RIGHT TO N3, TURN LEFT TO HOWICK AVENUE, STRAIGHT TO UNIVERSITY PARK TAXI RANK TO DURBAN AND RETURN ON THE SAME ROUTE.
12.7	FROM BERGVILLE TAXI RANK, STRAIGHT WITH HIGH STREET, TURN LEFT TO SHARRAT STREET, TURN RIGHT TO TATHAM ROAD, TURN TO KINGSWAY, AND TURN RIGHT TO P340. TURN RIGHT TO R74, TURN RIGHT TO N5, TURN LEFT N3, STRAIGHT JOIN M2, LEFT TO HORROW ROAD, LEFT TO UNDERSON STREET, RIGHT TO VON WELLEIG, TURN LEFT TO JEPPE STREET, RIGHT INTO RESSICK STREET, TURN RIGHT TO DEVILLIERS STREET, STRAIGHT TO PARK CITY TAXI RANK IN JOHANNESBURG AND DIRECT AND RETURN TO THE SAME ROUTE.
12.8	BERGVILLE TO VEREENIGING FROM BERGVILLE TAXI RANK STRAIGHT WITH HIGH STREET, TURN LEFT TO SHARRAT STREET, TURN RIGHT TO TATHAM ROAD, TURN RIGHT TO KINGSWAY, TURN RIGHT TO P340, TURN RIGHT TO N5, TURN LEFT TMC KECHEN STREET, TURN LEFT TO PERCY STREET, TURN RIGHT TO ALEXANDER STREET, TURN TO WARDEN STREET, JOIN N3, TURN LEFT TO R54, STRAIGHT TO R42, JOIN HOUTKOP STREET, TURN TO R86, JOIN VOORTREKKER STREET, TURN LEFT TO BEACONSFIELD STREET, TURN RIGHT TO UNION STREET, LEFT TO STANLEY STREET STRAIGHT TO VEREENIGING TAXI RANK AND RETURN ON THE SAME ROUTE.





## transport

Department:  
Transport  
Province of KwaZulu-Natal

## GAZETTE

LGKZNG01-2017-  
APR

REGION: ALL

1) <b>Application Number:</b> APP0087281	2) <b>Gazette Number:</b> LGKZNG01-2017-APR
3) <b>Applicant:</b> MA NGCOBO <b>ID NO.</b> 7608275707084 <b>Association:</b> IZINGOLWENI TAXI OWNERS ASSOCIATION	4) <b>Applicant Address:</b> P.O BOX 90 IZINGOLWENI 4260
5) <b>Existing Licence Holder:</b> NOT APPLICABLE <b>ID NO.</b> NOT APPLICABLE	6) <b>Existing Licence Holder Address:</b> NOT APPLICABLE
7) <b>Type of application:</b> NEW OPERATING LICENCE	8) <b>Operating Licence Number:</b> LKNKZN0115200
9) <b>Vehicle Type:</b> MINIBUS TAXI	10) 1 X 9-16 (SEATED) + 0 (STANDING)
11) <b>Region:</b> UGU-OGWINI	
12.1	<p>APPROVED ROUTES IZINGOLWENI TAXI ASSOCIATION</p> <p>ROUTE 1 – IZINGOLWENI TO GCILIMA BAMBULA</p> <p>From approved Taxi Rank in Izingolweni, into P284. Proceed along P284 into approved Taxi Rank Bambula Taxi Rank, turn left to P732 road to Gcilima Taxi Rank, offload,load and return along the forward route in reverse.</p>
12.2	<p>ROUTE 2 – IZINGOLWENI TO CHIBINI</p> <p>From approved Taxi Rank in Izingolweni turn right into P284, into N2, turn left into P58, to Chibini Taxi Rank. Offload,load and return along the forward route in reverse.</p>
12.3	<p>ROUTE 3 – IZINGOLWENI TO DURBAN</p> <p>From approved Taxi Rank in Izingolweni, turn left into N2-22, and turn left into M4. Proceed along M4 to Durban approved Taxi Rank. Offload, load and return along the forward route in reverse.</p>
12.4	<p>ROUTE 4 – IZINGOLWENI TO EDEN STORE</p> <p>From Izingolweni Taxi Rank take P284 to Eden Store approved Taxi Rank. Offload,load and return along the forward route in reverse.</p>
12.5	<p>ROUTE 5 – IZINGOLWENI TO HARDING</p> <p>From Izingolweni Taxi Rank turn left to N2-22. Proceed along N2-22 into Harding Taxi Rank. Offload, load and return along the forward route in reverse.</p>
12.6	<p>ROUTE 6 – IZINGOLWENI TO MARGATE</p> <p>From Izingolweni Taxi Rank take P284 and turn left to P732 and straight to Margate Taxi Rank and return along the same route.</p>
12.7	<p>ROUTE 7 – IZINGOLWENI TO BIZANA TAXI RANK</p> <p>From Izingolweni Taxi Rank take P284, turn left to P57 road and into Bizana Taxi Rank. Offload,load and return along the forward route in reverse.</p>
12.8	<p>ROUTE 8 – IZINGOLWENI TO ORIBI FLATS</p> <p>From Izingolweni Taxi Rank turn to N2-22 Oribi Flats and return along the same route.</p>



**transport**

Department:  
Transport  
Province of KwaZulu-Natal

**GAZETTE**

LGKZNG01-2017-  
APR

REGION: ALL

<b>12.9</b>	<b>ROUTE 9 – IZINGOLWENI TO PORT SHEPSTONE TAXI RANK</b>  From Izingolweni Taxi Rank take P284, then turn left to N2-22 straight through to Port Shepstone Taxi Rank and return along the same route
<b>12.10</b>	<b>ROUTE 10 – IZINGOLWENI TO THONJENI / MAHLABATHINI</b>  From Izingolweni Taxi Rank, turn left to N2-22, turn right to D860 to Thonjeni / Mahlabathini and return along the same route
<b>12.11</b>	<b>ROUTE 11 – IZINGOLWENI TO THUNGWA TAXI RANK</b>  From Izingolweni Taxi Rank turn left to N2-22, turn right to D1084 to Thungwa Taxi Rank. Offload,load and return along the forward route in reverse.



## transport

Department:  
Transport  
Province of KwaZulu-Natal

## GAZETTE

LGKZNG01-2017-  
APR

REGION: ALL

1) <b>Application Number:</b> APP0087282	2) <b>Gazette Number:</b> LGKZNG01-2017-APR
3) <b>Applicant:</b> UJ MNTAMBO <b>ID NO.</b> 5707100265086 <b>Association:</b> OSIZWENI UTRECHT B.TAXI ASSOCIATION	4) <b>Applicant Address:</b> P O BOX 51724 OSIZWENI KWAZULU-NATAL 2952
5) <b>Existing Licence Holder:</b> VB MNTAMBO <b>ID NO.</b> 5004035510087	6) <b>Existing Licence Holder Address:</b> P O BOX 51724 OSIZWENI NEWCASTLE 2952
7) <b>Type of application:</b> DECEASED TRANSFER	8) <b>Operating Licence Number:</b> LGKZN0103000384
9) <b>Vehicle Type:</b> MINIBUS	10) 1 X 14 (SEATED) + 0 (STANDING)
11) <b>Region:</b> AMAJUBA	
12.1	FROM NEWCASTLE TAXI RANK, TERMINUS STREET, LEFT INTO KIRKLAND STREET, LEFT INTO ALLEN STREET, RIGHT INTO DRAKENSBERG, LEFT INTO TUGELA STREET (INCANDU PARK), RIGHT INTO HJ VAN ECK STREET, LEFT INTO AQUAMARINE STREET, RIGHT AMETHYST STREET, RIGHT DRAKENSBERG STREET, LEFT INTO VICTORIA ROAD, RIGHT INTO ALLEN STREET TAXI RANK
12.2	FROM KHUZANI TAXI RANK IN OSIZWENI OSIZ 7 STREET, TURN RIGHT INTO OSIZ 8 STREET, TURN LEFT INTO OSIZ5 STREET, TURN RIGHT INTO OSIZ 2 STREET, TURN LEFT INTO P296 STREET, TURN LEFT INTO MR483, TURN LEFT INTO N11 ROAD, TURN RIGHT INTO ALLEN STREET, TURN LEFT INTO KIRKLAND STREET, RIGHT INTO VOORTREKKER STREET, RIGHT INTO TERMINUS STREET TAXI RANK NEWCASTLE AND RETURN.
12.3	FROM ENHLOKWENI SCHOOL OA 1 STREET, TURN LEFT INTO OA 23 STREET, TURN RIGHT INTO OSIZ 2 STREET, TURN LEFT INTO P296 STREET, TURN LEFT INTO MR483, TURN RIGHT INTO ALBERT WESSELS STREET, RIGHT INTO HARDWICK STREET, LEFT INTO HARDING STREET, RIGHT INTO ALLEN STREET, LEFT INTO KIRKLAND STREET, TURN RIGHT INTO VOORTREKKER STREET TO TERMINUS STREET TAXI RANK NEWCASTLE AND RETURN.
12.4	FROM OSIZWENI POST OFFICE OSIZ3 STREET, TURN RIGHT INTO OSIZ 2 STREET, TURN RIGHT INTO OB 2 STREET, TURN LEFT OSIZ 1 STREET, TURN LEFT INTO MR483, TURN LEFT INTO N11 ROAD, RIGHT INTO ALLEN STREET, LEFT INTO KIRKLAND STREET, TURN RIGHT INTO VOORTREKKER STREET TO TERMINUS STREET TAXI RANK NEWCASTLE AND RETURN
12.5	FROM NEWCASTLE TAXI RANK, LEFT KIRKLAND, RIGHT ALLEN STREET, RIGHT N11, LEFT INTO N3 RIGHT INTO CHURCH STREET TO PIETERMARITZBURG TAXI RANK AND RETURN.
12.6	FROM NEWCASTLE TAXI RANK TERMINUS STREET, LEFT KIRKLAND STREET, RIGHT ALLEN STREET, LEFT OAK STREET (ARBOR PARK), LEFT ALBERT WESSELS, RIGHT HARDWICK, LEFT ALLEN, LEFT KIRKLAND TO TAXI RANK.
12.7	FROM NEWCASTLE TAXI RANK, RIGHT INTO SUTHERLAND STREET, RIGHT INTO KIRKLAND STREET, ONTO HATHORN STREET, LEFT PANORAMA DRIVE, LEFT BOUNDARY ROAD (LENNOXTON), RIGHT INTO LINK STREET, INTO HOSPITAL STREET, LEFT INTO SUTHERLAND STREET, RIGHT INTO TERMINUS STREET TAXI RANK NEWCASTLE AND RETURN.
12.8	FROM GROOTGELUK SCHOOL, TURN LEFT ONTO P209 ROAD, ONTO P296 STREET; TURN LEFT INTO MR483, LEFT INTO N11 ROAD, RIGHT INTO ALLEN STREET, LEFT INTO KIRKLAND STREET, RIGHT INTO VOORTREKKER STREET, RIGHT TO TERMINUS STREET TAXI RANK NEWCASTLE AND RETURN.
12.9	FROM MANZANA SCHOOL ONTO OSIZ 5, LEFT INTO MR483, RIGHT INTO ALBERT WESSELS STREET, RIGHT INTO ALLEN STREET, LEFT INTO KIRKLAND STREET, RIGHT INTO VOORTREKKER STREET TO TERMINUS STREET TAXI RANK NEWCASTLE AND RETURN.
12.10	FROM KABANE SCHOOL, BLAaubosch ONTO P209, LEFT INTO P296, LEFT MR483, LEFT INTO N11, RIGHT INTO ALLEN STREET, LEFT INTO KIRKLAND, RIGHT INTO VOORTREKKER STREET TO TERMINUS STREET TAXI RANK NEWCASTLE AND RETURN.
12.11	FROM OSIZWENI TAXI RANK, RIGHT INTO MR483, LEFT R34, RIGHT TO UTRECHT TAXI RANK AND RETURN.



## transport

Department:  
Transport  
Province of KwaZulu-Natal

## GAZETTE

LGKZNG01-2017-  
APR

REGION: ALL

12.12	FROM DLANGALALA SHOPPING CENTRE, INVERNESS FARM, ONTO OSIZ9 STREET, TURN LEFT INTO OD38 STREET, TURN LEFT INTO OSIZ5 STREET, TURN RIGHT INTO OSIZ2 STREET, TURN LEFT INTO P296 STREET, TURN LEFT INTO MR483, RIGHT INTO ALBERT WESSELS STREET, TURN RIGHT INTO HARDWICK STREET, LEFT INTO HARDING STREET, RIGHT INTO ALLEN STREET, LEFT INTO KIRKLAND STREET, RIGHT INTO VOORTREKKER STREET TO TERMINUS STREET TAXI RANK NEWCASTLE AND RETURN.
12.13	FROM MEMEZANI STORE, JOHNSTONE FARM, TURN RIGHT INTO MR483, TURN RIGHT INTO ALBERT WESSELS STREET, RIGHT INTO HARDWICK STREET, LEFT INTO HARDING STREET, RIGHT INTO ALLEN STREET, LEFT INTO KIRKLAND STREET, RIGHT INTO VOORTREKKER STREET, RIGHT INTO TERMINUS STREET TAXI RANK NEWCASTLE AND RETURN.
12.14	FROM JAKALASPAN, ENYONINI CHURCH ALONG MR483, LEFT INTO N11 ROAD, RIGHT INTO ALLEN STREET, INTO KIRKLAND STREET, RIGHT INTO VOORTREKKER STREET, RIGHT INTO TERMINUS STREET TAXI RANK NEWCASTLE AND RETURN.
12.15	FROM OSIZWENI POST OFFICE ALONG OSIZ3 STREET, TURN LEFT INTO OB77 STREET, TURN RIGHT INTO OB2 STREET, TURN LEFT INTO OSIZ1 STREET, TURN LEFT INTO OSIZ1 STREET, TURN LEFT INTO MR483, LEFT INTO N11, TURN RIGHT INTO ALLEN STREET, LEFT INTO KIRKLAND STREET, RIGHT INTO VOORTREKKER STREET TO TERMINUS STREET TAXI RANK NEWCASTLE AND RETURN.
12.16	FROM DICKS FARM IN OSIZWENI ALONG MR483, TURN RIGHT INTO ALBERT WESSELS STREET, TURN RIGHT INTO HARDWICK STREET, TURN LEFT INTO HARDING STREET, RIGHT INTO ALLEN STREET, LEFT INTO KIRKLAND STREET, RIGHT INTO VOORTREKKER STREET, RIGHT INTO TERMINUS STREET TAXI RANK NEWCASTLE AND RETURN.
12.17	FROM UMNDOZO VILLAGE MR483, TURN LEFT INTO N11 ROAD RIGHT INTO ALLEN STREET, LEFT INTO KIRKLAND STREET, RIGHT INTO VOORTREKKER STREET, RIGHT INTO TERMINUS STREET TAXI RANK NEWCASTLE AND RETURN.
12.18	FROM OSIZWENI TOP RANK P209 ROAD TO KWA-MDAKANE TAXI RANK AND RETURN.
12.19	FROM OSIZWENI TOWNSHIP ALL UNITS TO MADADENI TOWNSHIP ALL SECTIONS AND RETURN.
12.20	FROM OSIZWENI TOP RANK P209, ONTO P296 STREET, TURN LEFT INTO MR483, LEFT INTO N11 ROAD, RIGHT INTO ALLEN STREET, INTO KIRKLAND STREET, RIGHT INTO VOORTREKKER STREET, RIGHT TO TERMINUS STREET TAXI RANK NEWCASTLE AND RETURN.
12.21	FROM OSIZWENI HIGH SCHOOL OE27 STREET, TURN RIGHT INTO P209 ROAD, ONTO P296, TURN LEFT INTO MR483, TURN RIGHT INTO ALBERT WESSELS STREET, TURN RIGHT INTO HARDWICK STREET, LEFT INTO MURCHISON STREET, RIGHT INTO VOORTREKKER STREET TO TERMINUS STREET TAXI RANK NEWCASTLE AND RETURN.
12.22	FROM OSIZWENI HIGH SCHOOL OE27 STREET, TURN RIGHT OE1 STREET, LEFT OSIZ5 STREET, TURN RIGHT INTO P209 ROAD, ONTO P296 STREET, TURN LEFT INTO MR483, RIGHT INTO ALBERT WESSELS STREET, TURN RIGHT INTO ALLEN STREET, LEFT INTO KIRKLAND STREET, RIGHT INTO VOORTREKKER STREET, RIGHT TO TERMINUS STREET TAXI RANK NEWCASTLE AND RETURN.
12.23	FROM BOB SHOPPING CENTRE OSIZ8 STREET, TURN RIGHT OD17 STREET, TURN LEFT OSIZ9 STREET, LEFT INTO OD38 STREET, RIGHT INTO OSIZ8 STREET, LEFT OSIZ7 STREET, TURN RIGHT OSIZ5 STREET, TURN LEFT INTO MR483, LEFT INTO N11 ROAD, TURN RIGHT INTO ALLEN STREET, KIRKLAND STREET, RIGHT INTO VOORTREKKER STREET, TURN RIGHT TO TERMINUS STREET TAXI RANK NEWCASTLE AND RETURN.
12.24	FROM MAKHANYA TAXI RANK IN OSIZWENI ALONG OA75, TURN RIGHT INTO OSIZ3 STREET, TURN LEFT OSIZ1, TURN LEFT INTO MR483, TURN RIGHT INTO ALBERT WESSELS STREET, TURN RIGHT INTO HARDWICK STREET, LEFT INTO HARDING STREET, RIGHT INTO ALLEN STREET, LEFT INTO KIRKLAND STREET, RIGHT INTO VOORTREKKER STREET TO TERMINUS STREET TAXI RANK NEWCASTLE AND RETURN.
12.25	FROM OSIZWENI TAXI RANK OB1 STREET, TURN LEFT INTO MR483, RIGHT INTO ALBERT WESSELS STREET, RIGHT INTO HARDWICK, LEFT INTO HARDING STREET, RIGHT INTO ALLEN STREET, LEFT INTO KIRKLAND STREET, RIGHT INTO VOORTREKKER STREET, RIGHT INTO TERMINUS STREET TAXI RANK NEWCASTLE AND RETURN.
12.26	FROM MAKHANYA TAXI RANK IN OSIZWENI ALONG OA75 STREET, TURN RIGHT INTO OA23 STREET, TURN RIGHT INTO OA1 STREET, TURN LEFT OSIZ3 STREET, TURN RIGHT INTO OB77 STREET, TURN RIGHT INTO OB2 STREET, TURN LEFT INTO OSIZ1 STREET, TURN LEFT INTO MR483, TURN RIGHT INTO ALBERT WESSELS STREET, TURN RIGHT INTO HARDWICK STREET, TURN LEFT INTO HARDING STREET, RIGHT INTO ALLEN STREET, LEFT INTO KIRKLAND STREET, RIGHT INTO VOORTREKKER STREET TO TERMINUS STREET TAXI RANK NEWCASTLE AND RETURN.



## transport

Department:  
Transport  
Province of KwaZulu-Natal

## GAZETTE

LGKZNG01-2017-  
APR

REGION: ALL

12.27	FROM RAMLAAN STORE, MAFAPHLAWANA VILLAGE ALONG P209 ROAD, ONTO P296 STREET, TURN LEFT INTO MR483, TURN RIGHT INTO ALBERT WESSELS STREET, RIGHT INTO HARDWICK STREET, LEFT INTO HARDING STREET, RIGHT INTO ALLEN STREET, LEFT INTO KIRKLAND STREET, RIGHT INTO VOORTREKKER STREET TO TERMINUS STREET TAXI RANK NEWCASTLE AND RETURN
12.28	FROM BOB SHOPPING CENTRE IN OSIZWENI ALONG OSIZ8 STREET, INTO OSIZ10 STREET, TURN LEFT OSIZ9 STREET, ONTO OSIZ7 STREET, TURN RIGHT OSIZ5 STREET, TURN LEFT INTO MR483, TURN RIGHT INTO N11 STREET, TURN LEFT INTO ALBERT WESSELS STREET, RIGHT INTO ALLEN STREET, LEFT INTO KIRKLAND STREET, RIGHT INTO VOORTREKKER STREET, RIGHT INTO TERMINUS STREET TAXI RANK NEWCASTLE AND RETURN
12.29	FROM GOOD HOPE SUPERMARKET, BLAAUBOSCH BRS, TURN INTO BR1, TURN RIGHT INTO MR483, RIGHT INTO ALBERT WESSELS, TURN RIGHT INTO HARDWICK STREET, LEFT INTO HARDING STREET, INTO ALLEN STREET, INTO KIRKLAND, RIGHT INTO VOORTREKKER STREET, RIGHT TO TERMINUS STREET TAXI RANK NEWCASTLE AND RETURN
12.30	FROM BOB SHOPPING CENTRE IN OSIZWENI OSIZ 8 STREET, TURN LEFT OC1 STREET, TURN RIGHT OSIZ 5 STREET, TURN LEFT INTO MR483, LEFT INTO N11 ROAD, TURN RIGHT INTO ALLEN STREET, TURN LEFT INTO KIRKLAND STREET, RIGHT INTO VOORTREKKER STREET, RIGHT INTO TERMINUS STREET TAXI RANK NEWCASTLE AND RETURN.
12.31	FROM KHIZANI TAXI RANK IN OSIZWENI OSIZ 5 STREET, TURN RIGHT INTO A O75 STREET, TURN RIGHT INTO OSIZ 3 STREET, TURN LEFT OSIZ 1 STREET, TURN LEFT INTO MR483, TURN RIGHT INTO ALBERT WESSELS STREET, TURN RIGHT INTO HARDWICK STREET, LEFT INTO HARDING STREET, RIGHT INTO ALLEN STREET, TURN LEFT INTO KIRKLAND STREET, INTO VOORTREKKER STREET, RIGHT TO TERMINUS STREET TAXI RANK NEWCASTLE AND RETURN.
12.32	NEWCASTLE TO DURBAN  FROM NEWCASTLE TAXI RANK TURN LEFT INTO KIRKLAND THEN TURNS RIGHT INTO ALLEN STREET THEN TURNS RIGHT INTO N11 THEN TURNS LEFT INTO N3 THEN TURNS LEFT INTO ALICE STREET THEN TURNS LEFT INTO ALBERT STREET THEN TURNS RIGHT INTO UMGENI ROAD DURBAN TAXI RANK AND RETURN.
12.33	NEWCASTLE TO NONGOMA  FROM NEWCASTLE TAXI RANK TURN LEFT INTO KIRKLAND THEN TURNS RIGHT INTO ALLEN STREET THEN TURNS LEFT INTO N11 THEN TURNS RIGHT INTO MR483 THEN TURNS RIGHT INTO R34 THEN TURNS LEFT INTO R33 THEN ONTO R69 THEN TURNS RIGHT INTO R618 TO NONGOMA TAXI RANK AND RETURN.
12.34	NEWCASTLE TO PAULPIETERSBURG  FROM NEWCASTLE TAXI RANK TURN LEFT INTO KIRKLAND THEN TURNS RIGHT INTO ALLEN THEN TURNS LEFT INTO N11 THEN TURN LEFT INTO MR483 THEN TURN RIGHT INTO R34 THEN TURN LEFT INTO R33 THEN TURN RIGHT INTO DUMBE TAXI RANK IN PAUL PIETERSBURG AND RETURN.
12.35	UTRECHT TO NEWCASTLE  FROM UTRECHT TAXI RANK INTO R34 THEN INTO MR483 THEN INTO N11 THEN INTO ALLEN STREET THEN RIGHT INTO VOORTREKKER STREET THEN TO TERMINAS STREET TAXI RANK IN NEWCASTLE.
12.36	NEWCASTLE TO NQUTHU  FROM NEWCASTLE TAXI RANK TURN LEFT INTO KIRKLAND THEN TURNS RIGHT INTO ALLEN STREET THEN TURNS LEFT INTO N11 THEN TURNS RIGHT INTO MR483 THEN TURNS RIGHT INTO R34 ONTO NKANDE ROAD TO NQUTHU TAXI RANK AND RETURN.
12.37	NEWCASTLE TO EMPANGENI  FROM NEWCASTLE TAXI RANK TURNS LEFT INTO KIRKLAND STREET THEN TURN RIGHT INTO ALLEN STREET THEN TURNS LEFT INTO N11 THEN TURNS RIGHT INTO MR483 THEN TURNS RIGHT INTO R34 THEN TO THE TAXI RANK IN EMANGENI AND RETURN.



## transport

Department:  
Transport  
Province of KwaZulu-Natal

## GAZETTE

LGKZNG01-2017-  
APR

REGION: ALL

1) <b>Application Number:</b> APP0087294	2) <b>Gazette Number:</b> LGKZNG01-2017-APR
3) <b>Applicant:</b> UJ MNTAMBO <b>ID NO.</b> 5707100265086 <b>Association:</b> OSIZWENI UTRECHT B.TAXI ASSOCIATION	4) <b>Applicant Address:</b> P O BOX 51724 OSIZWENI KWAZULU-NATAL 2952
5) <b>Existing Licence Holder:</b> VB MNTAMBO <b>ID NO.</b> 5004035510087	6) <b>Existing Licence Holder Address:</b> P O BOX 51724 OSIZWENI NEWCASTLE 2952
7) <b>Type of application:</b> DECEASED TRANSFER	8) <b>Operating Licence Number:</b> LGKZN0103000218
9) <b>Vehicle Type:</b> MINIBUS	10) 1 X 13 (SEATED) + 0 (STANDING)
11) <b>Region:</b> AMAJUBA	
12.1	FROM NEWCASTLE TAXI RANK LEFT KIRKLAND RIGHT ALLEN STREET LEFT N11 RIGHT MR483 RIGHT R34 ONTO NKANDE ROAD TO NQUTHU TAXI RANK AND RETURN.
12.2	FROM NEWCASTLE TAXI RANK, LEFT KIRKLAND RIGHT ALLEN LEFT N11 LEFT MR483 RIGHT R34 LEFT R33 RIGHT DUMBE TAXI RANK IN PAULPIETERSBURG AND RETURN.
12.3	FROM NEWCASTLE TAXI RANK, LEFT INTO KIRKLAND RIGHT ALLEN STREET LEFT MR483 RIGHT R34 LEFT R33 LEFT TO R33 VRYHEID TAXI RANK AND RETURN.
12.4	FROM NEWCASTLE TAXI RANK, LEFT KIRKLAND RIGHT ALLEN STREET RIGHT N11 LEFT R621 LEFT R68 TO DUNDEE TAXI RANK AND RETURN.
12.5	FROM UTRECHT TAXI RANK INTO R34, INTO MR483, INTO N11, INTO ALLEN STREET, RIGHT INTO VOORTREKKER STREET TO TERMINAS STREET TAXI RANK IN NEWCASTLE.
12.6	FROM OSIZWENI TOWNSHIP ALL UNITS TO MADADENI TOWNSHIP ALL SECTIONS AND RETURN.
12.7	NEWCASTLE TO NONGOMA  FROM NEWCASTLE TAXI RANK TURN LEFT INTO KIRKLAND THEN TURNS RIGHT INTO ALLEN STREET THEN TURNS LEFT INTO N11 THEN TURNS RIGHT INTO MR483 THEN TURNS RIGHT INTO R34 THEN TURNS LEFT INTO R33 THEN ONTO R69 THEN TURNS RIGHT INTO R618 TO NONGOMA TAXI RANK AND RETURN.
12.8	UTRECHT TO NEWCASTLE  FROM UTRECHT TAXI RANK INTO R34 THEN INTO MR483 THEN INTO N11 THEN INTO ALLEN STREET THEN RIGHT INTO VOORTREKKER STREET THEN TO TERMINAS STREET TAXI RANK IN NEWCASTLE.
12.9	NEWCASTLE TO NQUTHU  FROM NEWCASTLE TAXI RANK TURN LEFT INTO KIRKLAND THEN TURNS RIGHT INTO ALLEN STREET THEN TURNS LEFT INTO N11 THEN TURNS RIGHT INTO MR483 THEN TURNS RIGHT INTO R34 ONTO NKANDE ROAD TO NQUTHU TAXI RANK AND RETURN.
12.10	NEWCASTLE TO EMPANGENI  FROM NEWCASTLE TAXI RANK TURNS LEFT INTO KIRKLAND STREET THEN TURN RIGHT INTO ALLEN STREET THEN TURNS LEFT INTO N11 THEN TURNS RIGHT INTO MR483 THEN TURNS RIGHT INTO R34 THEN TO THE TAXI RANK IN EMANGENI AND RETURN.



## transport

Department:  
Transport  
Province of KwaZulu-Natal

## GAZETTE

LGKZNG01-2017-  
APR

REGION: ALL

1) <b>Application Number:</b> APP0087295	2) <b>Gazette Number:</b> LGKZNG01-2017-APR
3) <b>Applicant:</b> UJ MNTAMBO <b>ID NO.</b> 5707100265086 <b>Association:</b> OSIZWENI UTRECHT B.TAXI ASSOCIATION	4) <b>Applicant Address:</b> P O BOX 51724 OSIZWENI KWAZULU-NATAL 2952
5) <b>Existing Licence Holder:</b> VB MNTAMBO <b>ID NO.</b> 5004035510087	6) <b>Existing Licence Holder Address:</b> P O BOX 51724 OSIZWENI NEWCASTLE 2952
7) <b>Type of application:</b> DECEASED TRANSFER	8) <b>Operating Licence Number:</b> LGKZN0103000063
9) <b>Vehicle Type:</b> MINIBUS	10) 1 X 15 (SEATED) + 0 (STANDING)
11) <b>Region:</b> AMAJUBA	
12.1	FROM NEWCASTLE TAXI RANK, LEFT KIRKLAND, RIGHT ALLEN STREET, LEFT N11, RIGHT MR483, RIGHT R34 LEFT R33 ONTO R69 RIGHT INTO R618 TO NONGOMA TAXI RANK AND RETURN.
12.2	FROM NEWCASTLE TAXI RANK TURN LEFT INTO KIRKLAND STREET, TURN RIGHT INTO ALLEN STREET, TURN LEFT INTO N11, TURN RIGHT INTO MR483, TURN RIGHT INTO R34, INTO THE TAXI RANK IN EMPANGENI AND RETURN.
12.3	FROM NEWCASTLE TAXI RANK LEFT KIRKLAND RIGHT ALLEN STREET LEFT N11 RIGHT MR483 RIGHT R34 ONTO NKANDE ROAD TO NQUTHU TAXI RANK AND RETURN.
12.4	FROM NEWCASTLE TAXI RANK, LEFT KIRKLAND RIGHT ALLEN LEFT N11 LEFT MR483 RIGHT R34 LEFT R33 RIGHT DUMBE TAXI RANK IN PAULPIETERSBURG AND RETURN.
12.5	FROM NEWCASTLE TAXI RANK, LEFT INTO KIRKLAND RIGHT ALLEN STREET LEFT MR483 RIGHT R34 LEFT R33 LEFT TO R33 VRYHEID TAXI RANK AND RETURN.
12.6	FROM NEWCASTLE TAXI RANK, LEFT KIRKLAND, RIGHT ALLEN STREET, RIGHT N11, LEFT N3, LEFT INTO ALICE STREET LEFT INTO ALBERT STREET RIGHT TO UMGENI ROAD DURBAN TAXI RANK AND RETURN.
12.7	FROM NEWCASTLE TAXI RANK, LEFT KIRKLAND, RIGHT ALLEN STREET, RIGHT N11, LEFT INTO N3 RIGHT INTO CHURCH STREET TO PIETERMARITZBURG TAXI RANK AND RETURN.
12.8	FROM NEWCASTLE TAXI RANK, LEFT KIRKLAND RIGHT ALLEN STREET RIGHT N11 LEFT R621 LEFT R68 TO DUNDEE TAXI RANK AND RETURN.
12.9	FROM UTRECHT TAXI RANK INTO R34, INTO MR483, INTO N11, INTO ALLEN STREET, RIGHT INTO VOORTREKKER STREET TO TERMINAS STREET TAXI RANK IN NEWCASTLE.
12.10	FROM OSIZWENI TAXI RANK, RIGHT INTO MR483, LEFT R34, RIGHT TO UTRECHT TAXI RANK AND RETURN.
12.11	FROM MEMEZANI STORE, JOHNSTONE FARM, TURN RIGHT INTO MR483, TURN RIGHT INTO ALBERT WESSELS STREET, RIGHT INTO HARDWICK STREET, LEFT INTO HARDING STREET, RIGHT INTO ALLEN STREET, LEFT INTO KIRKLAND STREET, RIGHT INTO VOORTREKKER STREET, RIGHT INTO TERMINUS STREET TAXI RANK NEWCASTLE AND RETURN.
12.12	FROM OSIZWENI TOP RANK P209 ROAD TO KWA-MDAKANE TAXI RANK AND RETURN.
12.13	NEWCASTLE TO DURBAN  FROM NEWCASTLE TAXI RANK TURN LEFT INTO KIRKLAND THEN TURNS RIGHT INTO ALLEN STREET THEN TURNS RIGHT INTO N11 THEN TURNS LEFT INTO N3 THEN TURNS LEFT INTO ALICE STREET THEN TURNS LEFT INTO ALBERT STREET THEN TURNS RIGHT INTO UMGENI ROAD DURBAN TAXI RANK AND RETURN.
12.14	NEWCASTLE TO NONGOMA  FROM NEWCASTLE TAXI RANK TURN LEFT INTO KIRKLAND THEN TURNS RIGHT INTO ALLEN STREET THEN TURNS LEFT INTO N11 THEN TURNS RIGHT INTO MR483 THEN TURNS RIGHT INTO R34 THEN TURNS LEFT INTO R33 THEN ONTO R69 THEN TURNS RIGHT INTO R618 TO NONGOMA TAXI RANK AND RETURN.



## transport

Department:  
Transport  
Province of KwaZulu-Natal

## GAZETTE

LGKZNG01-2017-  
APR

REGION: ALL

12.15	NEWCASTLE TO PAULPIETERSBURG  FROM NEWCASTLE TAXI RANK TURN LEFT INTO KIRKLAND THEN TURNS RIGHT INTO ALLEN THEN TURNS LEFT INTO N11 THEN TURN LEFT INTO MR483 THEN TURN RIGHT INTO R34 THEN TURN LEFT INTO R33 THEN TURN RIGHT INTO DUMBE TAXI RANK IN PAUL PIETERSBURG AND RETURN.
12.16	UTRECHT TO NEWCASTLE  FROM UTRECHT TAXI RANK INTO R34 THEN INTO MR483 THEN INTO N11 THEN INTO ALLEN STREET THEN RIGHT INTO VOORTREKKER STREET THEN TO TERMINAS STREET TAXI RANK IN NEWCASTLE.
12.17	NEWCASTLE TO NQUTHU  FROM NEWCASTLE TAXI RANK TURN LEFT INTO KIRKLAND THEN TURNS RIGHT INTO ALLEN STREET THEN TURNS LEFT INTO N11 THEN TURNS RIGHT INTO MR483 THEN TURNS RIGHT INTO R34 ONTO NKANDE ROAD TO NQUTHU TAXI RANK AND RETURN.
12.18	NEWCASTLE TO EMPANGENI  FROM NEWCASTLE TAXI RANK TURNS LEFT INTO KIRKLAND STREET THEN TURN RIGHT INTO ALLEN STREET THEN TURNS LEFT INTO N11 THEN TURNS RIGHT INTO MR483 THEN TURNS RIGHT INTO R34 THEN TO THE TAXI RANK IN EMANGENI AND RETURN.





## transport

Department:  
Transport  
Province of KwaZulu-Natal

## GAZETTE

LGKZNG01-2017-  
APR

REGION: ALL

1) <b>Application Number:</b> APP0087320	2) <b>Gazette Number:</b> LGKZNG01-2017-APR
3) <b>Applicant:</b> DZ NTULI <b>ID NO.</b> 6504105335082 <b>Association:</b> MASIHAMBISANE BARA BUFFALO FLATS T.A	4) <b>Applicant Address:</b> PO BOX 14077 MADADENI KWAZULU-NATAL 2952
5) <b>Existing Licence Holder:</b> NOT APPLICABLE <b>ID NO.</b> NOT APPLICABLE	6) <b>Existing Licence Holder Address:</b> NOT APPLICABLE
7) <b>Type of application:</b> NEW OPERATING LICENCE	8) <b>Operating Licence Number:</b> NOTAVAILABLE
9) <b>Vehicle Type:</b> MINIBUS	10) 1 X 22 (SEATED) + 0 (STANDING)
11) <b>Region:</b> AMAJUBA	
12.1	FROM MDAKANE TAXI RANK JOIN ROAD P272, ANNADALE MINE, ROOI POINT FARM, SHARPSTONE LAKE, KALVLAKTE, MBABANE, EMOYENI, NTENDEKA, HAALBOOM, JOIN P296 NINE MILES JOIN P283, CAVAN FARM, KWAMATHUKUZA JOIN N11 VIA EMMASOTSHENI ENTER ALLEN ST, TURN LEFT KIRKLAND STREET, TURN RIGHT VOORTREKKER ST, TURN LEFT TERMINUS ST ENTER APPROVED NEWCASTLE TAXI RANK AND RETURN.
12.2	MDAKANE TO NEWCASTLE.  FROM MDAKANE APPROVED TAXI RANK JOIN P38 ROAD PICK AND DROP KILKEEL, MFUNDWENI, FAIBREEZE JOIN P296 JOKIS, SPRINGBOK, NAAS FARM, KWARAMLAN, MAFAPHLAWANE, UBUHLEBOMZINYATHI, TOP RANK P296, 42 COMPLEX OFFLOADING AND LOADING AT ALL POINTS, NINE MILES JOIN P483, CAVAN FARM PICK AND DROP PROCEED TO KWAMATHUKUZA TURN RIGHT ASIPHEPHE DRIVE. ENTER INDUSTRIAL AREA PASS N11 JOIN ALBERT STREET, TURN LEFT KIRKLAND STREET, TURN RIGHT VOORTREKKER ST, TURN LEFT TERMINUS ST ENTER TAXI RANK AND RETURN TO SUTHERLAND ST, TURN LEFT YORK ST OR HOSPITAL ST AND TURN RIGHT ALLEN STREET. RESCTRICTIONS ? NO RESTRICTION TO AND FROM.
12.3	NEWCASTLE TO DURBAN.  FROM NEWCASTLE APPROVED TAXI RANK, PROCEED ACROSS TERMINUS ST, TURN RIGHT AT VOORTREKKER STREET, TURN LEFT TO KIRKLAND STREET, TURN RIGHT ENTER ALLEN STREET PROCEED STRAIGHT, TURN RIGHT TO N11, TURN LEFT TO HELPMEEKAR, TURN RIGHT TO PETERS ROAD, TURN RIGHT COLENZO ROAD, TURN LEFT TO R103, TURN LEFT TO N3, PROCEED TO MOOIRIVER TOLLGATE, MARIANHILL TOLLGATE, VIA PINETOWN. TURN LEFT TO ALICE STREET TURN LEFT TO ALBERT ROAD, UMNENI ROAD AND OSBORN ROAD. RETURN WITH THE SAME ROUTE TO NEWCASTLE.
12.4	FROM NEWCASTLE TAXI RANK PROCEED ACROOS TERMINUS STREET INTO VOORTREKKER STREET, TURN LEFT AT KIRKLAND STREET, TURN RIGHT AT ALLEN STREET PROCEED STRAIGHT VIA ARBOR PARK SURBURB, TURN LEFT N11 ROAD PROCEED STRAIGHT TURN RIGHT TO P483 ROAD, VIA BLAUBOSCH OSIZWENI TO UTRECHT, TURN RIGHT AT UTRECHT ROAD INTERSECTION ENTER R34 ROAD PROCEED STRAIGHT, TURN LEFT AT BLOODRIVER ENTER R33 ROAD AND CROSS ROADS STRAIGHT VIA STILWATER BP GARAGE ON ROAD TO VRYHEID, TURN RIGHT ACROSS ROADS BEFORE ENTERING VRYHEID PROCEED ON R34 ROAD VIA VRYHEID. PROCEED STRAIGHT VIA ULUNDI, VIA MELMOTH, TURN LEFT AT ENKWALINI NDUNDULU AREA. PROCEED STRAIGHT ON R34 ENTER EMPANGENI TAXI RANK. RETURN SAME ROUTE TO NEWCASTLE.
12.5	NEWCSATLE TO PONGOLA.  FROM NEWCASTLE TAXI RANK PROCEED STRAIGHT ACROSS TERMINUS STREET INTO VOORTREKKER STREET, TURN LEFT AT KIRKLAND STREET TURN RIGHT AT ALLEN STREET (MAIN STREET) PROCEED STRAIGHT VIA ARBOR PARK SURBURB, TURN LEFT ENTER N11 ROAD, PROCEED STRAIGHT TURN RIGHT INTO R483 VIA OSIZWENI TO UTRECH, TURN RIGHT UTRECHT ROAD INTERSECTION ENTER R34 ROAD PROCEED STRAIGHT, TURN LEFT AT BLOODRIVER ROAD INTERSECTION ENTER R33 AND R34 PROCEED STRAIGHT VIA STILWATER BP GARAGE, TURN RIGHT AT CROSS-ROAD BEFORE REACHING VRYHEID PROCEED ON R34 VIA BHEKUZULU TOWNSHIP ENTER R69 ROAD, LOUWSBURG, TURN LEFT AT ROAD INTERSECTION ENTER R66 ROAD VIA MAGUDU, TURN LEFT ENTER N2 ROAD PROCEED STRAIGHT ENTER PONGOLA TAXI RANK, RETURN SAME ROUTE TO NEWCASTLE.





## transport

Department:  
Transport  
Province of KwaZulu-Natal

## GAZETTE

LGKZNG01-2017-  
APR

REGION: ALL

12.6	<p>NEWCASTLE TO LADYSMITH.</p> <p>FROM NEWCASTLE APPROVED TAXI RANK PROCEED ACROSS TERMINUS STREET ENTER VOORTREKKER STREET, TURN LEFT AT KIRKLAND STREET, TURN RIGHT ENTER ALLEN STREET TURN RIGHT TO N11 JOIN CRAWCHAW STREET, TURN LEFT ENTER LADYSMITH APPROVED TAXI RANK RETURN WITH THE SAME ROUTE TO NEWCASTLE.</p>
12.7	<p>FROM NEWCASTLE APPROVED TAXI RANK PROCEED ACROSS TERMINUS STREET, ENTER VOORTREKKER STREET, TURN LEFT TO KIRKLAND STREET, TURN RIGHT ENTER ALLEN STREET, TURN LEFT TO N11, TURN LEFT TO HELPMEEKAR ROAD, TURN RIGHT TO PETERS ROAD THROUGH INDUSTRIAL, TURN RIGHT TO PETERS ROAD TURN RIGHT TO COLENSO ROAD, ROAD TURN RIGHT TO N3, TURN LEFT TO EAST STREET ENTER PIETERMARITZBURG APPROVED TAXI RANK. RETURN WITH THE SAME ROUTE TO NEWCASTLE.</p>
12.8	<p>FROM NEWCASTLE APPROVED TAXI RANK, PROCEED ACROSS TERMINUS STREET INTO VOORTREKKER STREET, TURN LEFT TO KIRKLAND STREET, TURN RIGHT ENTER ALLEN STREET PROCEED STRAIGHT, TURN RIGHT TO N11 PASS LADYSMITH INTO N3 DROP OFF HARRISMITH AND STRAIGHT, TURN RIGHT TO N11 PASS LADYSMITH INTO N3 DROP OFF HARRISMITH AND PROCEED TO QWAQWA TAXI RANK AND RETURN WITH PASSENGERS VIA SAME ROUTE.</p>
12.9	<p>NEWCASTLE TO JOHANNESBURG / BARAGWANATH.</p> <p>FROM NEWCASTLE APPROVED TAXI RANK, PROCEED ACROSS TERMINUS STREET INTO VOORTREKKER STREET, TURN LEFT TO KIRKLAND STREET, TURN LEFT TO ALLEN STREET, TURN LEFT TO MEMEL ROAD FROM MEMEL ROAD JOIN R34 AND THEN PROCEED UP TO N3 AND THEN RIGHT TO JOHANNESBURG. PROCEED WITH N3 LEFT INTO M2 WEST AND THEN OFF-RAMP LEFT INTO HARROW ROAD AND THEN LEFT INTO MOSELEY ROAD, STREET, TURN RIGHT INTO END STREET INTO JEPPE STREET RIGHT INTO VONVEILEGH THEN LEFT INTO PLEIN STREET AND THEN TURN RISSIK STREET TURN RIGHT BEVIERS STREET TURN LEFT INTO WANDERERS STREET LEFT INTO PARK CITY TAXI RANK. FROM N3 TURN LEFT INTO N12 TURN LEFT INTO OLD POTCHESTROOM ROAD TURN LEFT INTO BARAGWANATH RANK.</p>
12.10	<p>NEWCASTLE TAXI RANK TO PIET RETIEF.</p> <p>FROM NEWCASTLE TAXI RANK ENTER TERMINUS STREET, TURN RIGHT AT VOORTREKKER STREET, PROCEED STRAIGHT TURN LEFT AT KIRKLAND STREET, TURN LEFT INTO ALLEN STREET PROCEED STRAIGHT, TURN LEFT NEAR R T L OFFICE INTO N11 ROAD PROCEED STRAIGHT, TURN RIGHT AT DE KOCK STREET INTO R543, PROCEED STRAIGHT VIA VUKUZAKHE TOWNSHIP PROCEED ALONG R543 ENTER VAN REBEEK STREET AT WAKKERSTROOM ENTER R543 PROCEED STRAIGHT VIA ZUIDEND STREET PROCEED STRAIGHT TURN LEFT INTO WESTEND STREET ENTER APPROVED PIET RETIEF TAXI RANK. RETURN WITH SAME ROUTE TO NEWCASTLE.</p>
12.11	<p>NEWCASTLE TO ERMELO.</p> <p>FROM NEWCASTLE TAXI RANK LEFT KIRKLAND LEFT ALLEN INTO N11 ERMELO TAXI RANK AND RETURN. NO LOADING AND OFFLOADING ALONG N11 UNTIL ERMELO TAXI TANK AND RETURN.</p>
12.12	<p>NEWCASTLE TO STANDERTON.</p> <p>FROM NEWCASTLE TAXI RANK LEFT VOORTREKKER STREET TURN LEFT KIRKLAND STREET INTO ALLEN STREET LEFT N11 INTO R23 LEFT TO STANDERTON TAXI RANK AND RETURN.</p>
12.13	<p>NEWCASTLE TO SPRINGS.</p> <p>FROM NEWCASTLE TAXI RANK LEFT VOORTREKKER STREET TURN LEFT KIRKLAND STREET INTO ALLEN STREET LEFT N11 INTO R23 LEFT TO STANDERTON, PROCEED TO BULFOUR TURN LEFT NIGEL TO SPRINGS TAXI RANK AND RETURN.</p>
12.14	<p>NEWCASTLE TO VREENIGING.</p> <p>FROM NEWCASTLE TAXI RANK IN TERMINUS STREET LEFT VOORTREKKER STREET TURN LEFT KIRKLAND STREET INTO ALLEN STREET LEFT INTO R34 RIGHT INTO R103 LEFT INTO N3 LEFT INTO R54 LEFT INTO GENERAL HERTZORG ROAD LEFT INTO UNION LEFT TO VREENING TAXI RANK AND RETURN.</p>
12.15	<p>NEWCASTLE TO BLOEMFONTEIN.</p> <p>FROM NEWCASTLE TAXI RANK IN TERMINUS STREET LEFT VOORTREKKER TURN LEFT KIRKLAND STREET INTO ALLEN STREET LEFT INTO R34 TURN LEFT INTO R103 TURN RIGHT INTO R714 TURN LEFT INTO R26 CORNER OF OXFORD &amp; GOLD STREET TO BETHLEHEM PROCEED TO WELKOM AND TURN TO BLOEMFONTEIN TAXI RANK AND RETURN.</p>



## transport

Department:  
Transport  
Province of KwaZulu-Natal

## GAZETTE

LGKZNG01-2017-  
APR

REGION: ALL

12.16	OSIZWENI TO KWA-MDAKANE.  FROM OSIZWENI (TOP - RANK) P296 ROAD PASS UBUHLEBOMZINYATHI,MAFAHLAWANE,KWARMLAN,NAAS FARM,SPRINGBOK,JKIS JOIN P38 ROAD FAIRBREEZE,MFUNDWENI,KILKEEL TO APPROVED MDAKANE TAXI RANK.DIRECT AND RETURN.
12.17	NEWCASTLE TO QWAQWA.  FROM NEWCASTLE APPROVED TAXI RANK, PROCEED ACROSS TERMINUS STREET INTO VOORTREKKER STREET, TURN LEFT TO KIRKLAND STREET, TURN RIGHT ENTER ALLEN STREET PROCEED STRAIGHT, TURN RIGHT TO N11 PASS LADYSMITH INTO N3 DROP OFF HARRISMITH AND STRAIGHT, TURN RIGHT TO N11 PASS LADYSMITH INTO N3 DROP OFF HARRISMITH AND PROCEED TO QWAQWA TAXI RANK AND RETURN WITH PASSENGERS VIA SAME ROUTE.NEWCASTLE.
12.18	NEWCASTLE TO PIETERMARITZBURG.  FROM NEWCASTLE APPROVED TAXI RANK PROCEED ACROSS TERMINUS STREET, ENTER VOORTREKKER STREET, TURN LEFT TO KIRKLAND STREET, TURN RIGHT ENTER ALLEN STREET, TURN LEFT TO N11, TURN LEFT TO HELPMEEKAR ROAD, TURN RIGHT TO PETERS ROAD THROUGH INDUSTRIAL, TURN RIGHT TO PETERS ROAD TURN RIGHT TO COLENZO ROAD, ROAD TURN RIGHT TO N3, TURN LEFT TO EAST STREET ENTER PIETERMARITZBURG APPROVED TAXI RANK. RETURN WITH THE SAME ROUTE TO NEWCASTLE.
12.19	NEWCASTLE TO BLOEMFONTEIN.  FROM NEWCASTLE TAXI RANK IN TERMINUS STREET LEFT VOORTREKKER TURN LEFT KIRKLAND STREET INTO ALLEN STREET LEFT INTO R34 TURN LEFT INTO R103 TURN RIGHT INTO R714 TURN LEFT INTO R26 CORNER OF OXFORD & GOLD STREET TO BETHLEHEM PROCEED TO WELKOM AND TURN TO BLOEMFONTEIN TAXI RANK AND RETURN.
12.20	NEWCASTLE TO SPRINGS.  FROM NEWCASTLE TAXI RANK LEFT VOORTREKKER STREET TURN LEFT KIRKLAND STREET INTO ALLEN STREET LEFT N11 INTO R23 LEFT TO STANDERTON, PROCEED TO BULFOUR TURN LEFT NIGEL TO SPRINGS TAXI RANK AND RETURN.
12.21	NEWCASTLE TO JOHANNESBURG / BARAGWANATH FROM NEWCASTLE APPROVED TAXI RANK, PROCEED ACROSS TERMINUS STREET INTO VOORTREKKER STREET, TURN LEFT TO KIRKLAND STREET, TURN LEFT TO ALLEN STREET, TURN LEFT TO MEMEL ROAD FROM MEMEL ROAD JOIN R34 AND THEN PROCEED UP TO N3 AND THEN RIGHT TO JOHANNESBURG. PROCEED WITH N3 LEFT INTO M2 WEST AND THEN OFF-RAMP LEFT INTO HARROW ROAD AND THEN LEFT INTO MOSELEY ROAD, STREET, TURN RIGHT INTO END STREET INTO JEPPE STREET RIGHT INTO VONVEILEGH THEN LEFT INTO PLEIN STREET AND THEN TURN RISSIK STREET TURN RIGHT BEVIERS STREET TURN LEFT INTO WANDERERS STREET LEFT INTO PARK CITY TAXI RANK. FROM N3 TURN LEFT INTO N12 TURN LEFT INTO OLD POTCHESTROOM ROAD TURN LEFT INTO BARAGWANATH RANK.
12.22	NEWCASTLE TO LADYSMITH.  FROM NEWCASTLE APPROVED TAXI RANK PROCEED ACROSS TERMINUS STREET ENTER VOORTREKKER STREET, TURN LEFT AT KIRKLAND STREET, TURN RIGHT ENTER ALLEN STREET TURN RIGHT TO N11 JOIN CRAWCHAW STREET, TURN LEFT ENTER LADYSMITH APPROVED TAXI RANK RETURN WITH THE SAME ROUTE TO NEWCASTLE.
12.23	MDAKANE TO NEWCASTLE.  FROM MDAKANE APPROVED TAXI RANK JOIN P38 ROAD PICK AND DROP KILKEEL, MFUNDWENI, FAIRBREEZE JOIN P296 JOKIS, SPRINGBOK, NAAS FARM, KWARAMLAN, MAF AHLAWANE, UBUHLEBOMZINYATHI, TOP RANK P296, 42 COMPLEX OFFLOADING AND LOADING AT ALL POINTS, NINE MILES JOIN P483, CAVAN FARM PICK AND DROP PROCEED TO KWAMATHUKUZA TURN RIGHT ASIPHEPHE DRIVE. ENTER INDUSTRIAL AREA PASS N11 JOIN ALBERT STREET, TURN LEFT KIRKLAND STREET, TURN RIGHT VOORTREKKER ST, TURN LEFT TERMINUS ST ENTER TAXI RANK AND RETURN TO SUTHERLAND ST, TURN LEFT YORK ST OR HOSPITAL ST AND TURN RIGHT ALLEN STREET. RESTRICTIONS: NO RESTRICTION TO AND FROM.



## transport

Department:  
Transport  
Province of KwaZulu-Natal

## GAZETTE

LGKZNG01-2017-  
APR

REGION: ALL

12.24	<p>MDAKANE TO NEWCASTLE.</p> <p>FROM MDAKANE APPROVED TAXI RANK JOIN P38 ROAD PICK AND DROP KILKEEL, MFUNDWENI, FAIBREEZE JOIN P296 JOKIS, SPRINGBOK, NAAS FARM, KWARAMLAN, MAFAPHLAWANE, UBUHLEBOMZINYATHI, TOP RANK P296, 42 COMPLEX OFFLOADING AND LOADING AT ALL POINTS, NINE MILES JOIN P483, CAVAN FARM PICK AND DROP PROCEED TO KWA MATHUKUZA TURN RIGHT ASIPHEPHE DRIVE. ENTER INDUSTRIAL AREA PASS N11 JOIN ALBERT STREET, TURN LEFT KIRKLAND STREET, TURN RIGHT VOORTREKKER ST, TURN LEFT TERMINUS ST ENTER TAXI RANK AND RETURN TO SUTHERLAND ST, TURN LEFT YORK ST OR HOSPITAL ST AND TURN RIGHT ALLEN STREET. RESCTRICTIONS ? NO RESTRICTION TO AND FROM.</p>
12.25	<p>MDAKANE TO NEWCASTLE.</p> <p>FROM MDAKANE TAXI RANK JOIN ROAD P272, ANNADALE MINE, ROOI POINT FARM, SHARPSTONE LAKE, KALVLAKTE, MBABANE, EMOYENI, NTENDEKA, HAALBOOM, JOIN P296 NINE MILES JOIN P283, CAVAN FARM, KWAMATHUKUZA JOIN N11 VIA EMMASOTSHENI ENTER ALLEN ST, TURN LEFT KIRKLAND STREET, TURN RIGHT VOORTREKKER ST, TURN LEFT TERMINUS ST ENTER APPROVED NEWCASTLE TAXI RANK AND RETURN. RESTRICTION NO RESTRICTION TO AND FROM. OFFLOADING AND LOADING AT ALL POINTS.</p>

**CONTINUES ON PAGE 130 - PART 2**



KWAZULU-NATAL PROVINCE  
KWAZULU-NATAL PROVINSIE  
ISIFUNDAZWE sAKWAZULU-NATALI

**Provincial Gazette • Provinsiale Koerant • Igazethi Yesifundazwe**

*(Registered at the post office as a newspaper) • (As 'n nuusblad by die poskantoor geregistreer)*  
*(Irejistiwee njengephephandaba eposihhovisi)*

PIETERMARITZBURG

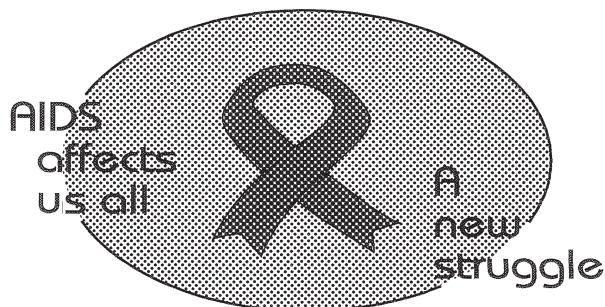
Vol. 11

11 MAY 2017  
11 MEI 2017  
11 KUNHLABA 2017

No. 1820

**PART 2 OF 3**

**We all have the power to prevent AIDS**



**AIDS  
HELPLINE**

**0800 012 322**

DEPARTMENT OF HEALTH

**Prevention is the cure**

N.B. The Government Printing Works will not be held responsible for the quality of "Hard Copies" or "Electronic Files" submitted for publication purposes

ISSN 1994-4558



9 771994 455008

01820





## transport

Department:  
Transport  
Province of KwaZulu-Natal

## GAZETTE

LGKZNG01-2017-  
APR

REGION: ALL

1) <b>Application Number:</b> APP0087321	2) <b>Gazette Number:</b> LGKZNG01-2017-APR
3) <b>Applicant:</b> DZ NTULI <b>ID NO.</b> 6504105335082 <b>Association:</b> MASIHAMBISANE BARA BUFFALO FLATS T.A	4) <b>Applicant Address:</b> PO BOX 14077 MADADENI KWAZULU-NATAL 2952
5) <b>Existing Licence Holder:</b> NOT APPLICABLE <b>ID NO.</b> NOT APPLICABLE	6) <b>Existing Licence Holder Address:</b> NOT APPLICABLE
7) <b>Type of application:</b> NEW OPERATING LICENCE	8) <b>Operating Licence Number:</b> NOTAVAILABLE
9) <b>Vehicle Type:</b> MINIBUS	10) 1 X 13 (SEATED) + 0 (STANDING)
11) <b>Region:</b> AMAJUBA	
12.1	FROM MDAKANE TAXI RANK JOIN ROAD P272, ANNADALE MINE, ROOI POINT FARM, SHARPSTONE LAKE, KALVLAKTE, MBABANE, EMOYENI, NTENDEKA, HAALBOOM, JOIN P296 NINE MILES JOIN P283, CAVAN FARM, KWAMATHUKUZA JOIN N11 VIA EMMASOTSHENI ENTER ALLEN ST, TURN LEFT KIRKLAND STREET, TURN RIGHT VOORTREKKER ST, TURN LEFT TERMINUS ST ENTER APPROVED NEWCASTLE TAXI RANK AND RETURN.
12.2	MDAKANE TO NEWCASTLE.  FROM MDAKANE APPROVED TAXI RANK JOIN P38 ROAD PICK AND DROP KILKEEL, MFUNDWENI, FAIBREEZE JOIN P296 JOKIS, SPRINGBOK, NAAS FARM, KWARAMLAN, MAFAPHLAWANE, UBUHLEBOMZINYATHI, TOP RANK P296, 42 COMPLEX OFFLOADING AND LOADING AT ALL POINTS, NINE MILES JOIN P483, CAVAN FARM PICK AND DROP PROCEED TO KWAMATHUKUZA TURN RIGHT ASIPHEPHE DRIVE. ENTER INDUSTRIAL AREA PASS N11 JOIN ALBERT STREET, TURN LEFT KIRKLAND STREET, TURN RIGHT VOORTREKKER ST, TURN LEFT TERMINUS ST ENTER TAXI RANK AND RETURN TO SUTHERLAND ST, TURN LEFT YORK ST OR HOSPITAL ST AND TURN RIGHT ALLEN STREET. RESCTRICTIONS ? NO RESTRICTION TO AND FROM.
12.3	NEWCASTLE TO DURBAN.  FROM NEWCASTLE APPROVED TAXI RANK, PROCEED ACROSS TERMINUS ST, TURN RIGHT AT VOORTREKKER STREET, TURN LEFT TO KIRKLAND STREET, TURN RIGHT ENTER ALLEN STREET PROCEED STRAIGHT, TURN RIGHT TO N11, TURN LEFT TO HELPMEEKAR, TURN RIGHT TO PETERS ROAD, TURN RIGHT COLENZO ROAD, TURN LEFT TO R103, TURN LEFT TO N3, PROCEED TO MOOIRIVER TOLLGATE, MARIANHILL TOLLGATE, VIA PINETOWN. TURN LEFT TO ALICE STREET TURN LEFT TO ALBERT ROAD, UMNENI ROAD AND OSBORN ROAD. RETURN WITH THE SAME ROUTE TO NEWCASTLE.
12.4	FROM NEWCASTLE TAXI RANK PROCEED ACROOS TERMINUS STREET INTO VOORTREKKER STREET, TURN LEFT AT KIRKLAND STREET, TURN RIGHT AT ALLEN STREET PROCEED STRAIGHT VIA ARBOR PARK SURBURB, TURN LEFT N11 ROAD PROCEED STRAIGHT TURN RIGHT TO P483 ROAD, VIA BLAUBOSCH OSIZWENI TO UTRECHT, TURN RIGHT AT UTRECHT ROAD INTERSECTION ENTER R34 ROAD PROCEED STRAIGHT, TURN LEFT AT BLOODRIVER ENTER R33 ROAD AND CROSS ROADS STRAIGHT VIA STILWATER BP GARAGE ON ROAD TO VRYHEID, TURN RIGHT ACROSS ROADS BEFORE ENTERING VRYHEID PROCEED ON R34 ROAD VIA VRYHEID. PROCEED STRAIGHT VIA ULUNDI, VIA MELMOTH, TURN LEFT AT ENKWALINI NDUNDULU AREA. PROCEED STRAIGHT ON R34 ENTER EMPANGENI TAXI RANK. RETURN SAME ROUTE TO NEWCASTLE.
12.5	NEWCSATLE TO PONGOLA.  FROM NEWCASTLE TAXI RANK PROCEED STRAIGHT ACROSS TERMINUS STREET INTO VOORTREKKER STREET, TURN LEFT AT KIRKLAND STREET TURN RIGHT AT ALLEN STREET (MAIN STREET) PROCEED STRAIGHT VIA ARBOR PARK SURBURB, TURN LEFT ENTER N11 ROAD, PROCEED STRAIGHT TURN RIGHT INTO R483 VIA OSIZWENI TO UTRECH, TURN RIGHT UTRECHT ROAD INTERSECTION ENTER R34 ROAD PROCEED STRAIGHT, TURN LEFT AT BLOODRIVER ROAD INTERSECTION ENTER R33 AND R34 PROCEED STRAIGHT VIA STILWATER BP GARAGE, TURN RIGHT AT CROSS-ROAD BEFORE REACHING VRYHEID PROCEED ON R34 VIA BHEKUZULU TOWNSHIP ENTER R69 ROAD, LOUWSBURG, TURN LEFT AT ROAD INTERSECTION ENTER R66 ROAD VIA MAGUDU, TURN LEFT ENTER N2 ROAD PROCEED STRAIGHT ENTER PONGOLA TAXI RANK, RETURN SAME ROUTE TO NEWCASTLE.



## transport

Department:  
Transport  
Province of KwaZulu-Natal

## GAZETTE

LGKZNG01-2017-  
APR

REGION: ALL

12.6	<p>NEWCASTLE TO LADYSMITH.</p> <p>FROM NEWCASTLE APPROVED TAXI RANK PROCEED ACROSS TERMINUS STREET ENTER VOORTREKKER STREET, TURN LEFT AT KIRKLAND STREET, TURN RIGHT ENTER ALLEN STREET TURN RIGHT TO N11 JOIN CRAWCHAW STREET, TURN LEFT ENTER LADYSMITH APPROVED TAXI RANK RETURN WITH THE SAME ROUTE TO NEWCASTLE.</p>
12.7	<p>FROM NEWCASTLE APPROVED TAXI RANK PROCEED ACROSS TERMINUS STREET, ENTER VOORTREKKER STREET, TURN LEFT TO KIRKLAND STREET, TURN RIGHT ENTER ALLEN STREET, TURN LEFT TO N11, TURN LEFT TO HELPMEEKAR ROAD, TURN RIGHT TO PETERS ROAD THROUGH INDUSTRIAL, TURN RIGHT TO PETERS ROAD TURN RIGHT TO COLENSO ROAD, ROAD TURN RIGHT TO N3, TURN LEFT TO EAST STREET ENTER PIETERMARITZBURG APPROVED TAXI RANK. RETURN WITH THE SAME ROUTE TO NEWCASTLE.</p>
12.8	<p>FROM NEWCASTLE APPROVED TAXI RANK, PROCEED ACROSS TERMINUS STREET INTO VOORTREKKER STREET, TURN LEFT TO KIRKLAND STREET, TURN RIGHT ENTER ALLEN STREET PROCEED STRAIGHT, TURN RIGHT TO N11 PASS LADYSMITH INTO N3 DROP OFF HARRISMITH AND STRAIGHT, TURN RIGHT TO N11 PASS LADYSMITH INTO N3 DROP OFF HARRISMITH AND PROCEED TO QWAQWA TAXI RANK AND RETURN WITH PASSENGERS VIA SAME ROUTE.</p>
12.9	<p>NEWCASTLE TO JOHANNESBURG / BARAGWANATH.</p> <p>FROM NEWCASTLE APPROVED TAXI RANK, PROCEED ACROSS TERMINUS STREET INTO VOORTREKKER STREET, TURN LEFT TO KIRKLAND STREET, TURN LEFT TO ALLEN STREET, TURN LEFT TO MEMEL ROAD FROM MEMEL ROAD JOIN R34 AND THEN PROCEED UP TO N3 AND THEN RIGHT TO JOHANNESBURG. PROCEED WITH N3 LEFT INTO M2 WEST AND THEN OFF-RAMP LEFT INTO HARROW ROAD AND THEN LEFT INTO MOSELEY ROAD, STREET, TURN RIGHT INTO END STREET INTO JEPPE STREET RIGHT INTO VONVEILEGH THEN LEFT INTO PLEIN STREET AND THEN TURN RISSIK STREET TURN RIGHT BEVIERS STREET TURN LEFT INTO WANDERERS STREET LEFT INTO PARK CITY TAXI RANK. FROM N3 TURN LEFT INTO N12 TURN LEFT INTO OLD POTCHESTROOM ROAD TURN LEFT INTO BARAGWANATH RANK.</p>
12.10	<p>NEWCASTLE TAXI RANK TO PIET RETIEF.</p> <p>FROM NEWCASTLE TAXI RANK ENTER TERMINUS STREET, TURN RIGHT AT VOORTREKKER STREET, PROCEED STRAIGHT TURN LEFT AT KIRKLAND STREET, TURN LEFT INTO ALLEN STREET PROCEED STRAIGHT, TURN LEFT NEAR R T L OFFICE INTO N11 ROAD PROCEED STRAIGHT, TURN RIGHT AT DE KOCK STREET INTO R543, PROCEED STRAIGHT VIA VUKUZAKHE TOWNSHIP PROCEED ALONG R543 ENTER VAN REBEEK STREET AT WAKKERSTROOM ENTER R543 PROCEED STRAIGHT VIA ZUIDEND STREET PROCEED STRAIGHT TURN LEFT INTO WESTEND STREET ENTER APPROVED PIET RETIEF TAXI RANK. RETURN WITH SAME ROUTE TO NEWCASTLE.</p>
12.11	<p>NEWCASTLE TO ERMELO.</p> <p>FROM NEWCASTLE TAXI RANK LEFT KIRKLAND LEFT ALLEN INTO N11 ERMELO TAXI RANK AND RETURN. NO LOADING AND OFFLOADING ALONG N11 UNTIL ERMELO TAXI TANK AND RETURN.</p>
12.12	<p>NEWCASTLE TO STANDERTON.</p> <p>FROM NEWCASTLE TAXI RANK LEFT VOORTREKKER STREET TURN LEFT KIRKLAND STREET INTO ALLEN STREET LEFT N11 INTO R23 LEFT TO STANDERTON TAXI RANK AND RETURN.</p>
12.13	<p>NEWCASTLE TO SPRINGS.</p> <p>FROM NEWCASTLE TAXI RANK LEFT VOORTREKKER STREET TURN LEFT KIRKLAND STREET INTO ALLEN STREET LEFT N11 INTO R23 LEFT TO STANDERTON, PROCEED TO BULFOUR TURN LEFT NIGEL TO SPRINGS TAXI RANK AND RETURN.</p>
12.14	<p>NEWCASTLE TO VREENING.</p> <p>FROM NEWCASTLE TAXI RANK IN TERMINUS STREET LEFT VOORTREKKER STREET TURN LEFT KIRKLAND STREET INTO ALLEN STREET LEFT INTO R34 RIGHT INTO R103 LEFT INTO N3 LEFT INTO R54 LEFT INTO GENERAL HERTZORG ROAD LEFT INTO UNION LEFT TO VREENING TAXI RANK AND RETURN.</p>
12.15	<p>NEWCASTLE TO BLOEMFONTEIN.</p> <p>FROM NEWCASTLE TAXI RANK IN TERMINUS STREET LEFT VOORTREKKER TURN LEFT KIRKLAND STREET INTO ALLEN STREET LEFT INTO R34 TURN LEFT INTO R103 TURN RIGHT INTO R714 TURN LEFT INTO R26 CORNER OF OXFORD &amp; GOLD STREET TO BETHLEHEM PROCEED TO WELKOM AND TURN TO BLOEMFONTEIN TAXI RANK AND RETURN.</p>



**transport**

Department:  
Transport  
Province of KwaZulu-Natal

**GAZETTE**

LGKZNG01-2017-  
APR

REGION: ALL

**12.16** OSIZWENI TO KWA-MDAKANE.

FROM OSIZWENI (TOP - RANK) P296 ROAD PASS  
UBUHLEBOMZINYATHI,MAFAHLAWANE,KWARMLAN,NAAS FARM,SPRINGBOK,JKIS JOIN P38 ROAD  
FAIRBREEZE,MFUNDWENI,KILKEEL TO APPROVED MDAKANE TAXI RANK.DIRECT AND RETURN.





## transport

Department:  
Transport  
Province of KwaZulu-Natal

## GAZETTE

LGKZNG01-2017-  
APR

REGION: ALL

1) <b>Application Number:</b> APP0087322	2) <b>Gazette Number:</b> LGKZNG01-2017-APR
3) <b>Applicant:</b> DZ NTULI <b>ID NO.</b> 6504105335082 <b>Association:</b> MASHAMBISANE BARA BUFFALO FLATS T.A	4) <b>Applicant Address:</b> PO BOX 14077 MADADENI KWAZULU-NATAL 2952
5) <b>Existing Licence Holder:</b> NOT APPLICABLE <b>ID NO.</b> NOT APPLICABLE	6) <b>Existing Licence Holder Address:</b> NOT APPLICABLE
7) <b>Type of application:</b> NEW OPERATING LICENCE	8) <b>Operating Licence Number:</b> NOTAVAILABLE
9) <b>Vehicle Type:</b> MINIBUS	10) 1 X 13 (SEATED) + 0 (STANDING)
11) <b>Region:</b> AMAJUBA	
12.1	FROM MDAKANE TAXI RANK JOIN ROAD P272, ANNADALE MINE, ROOI POINT FARM, SHARPSTONE LAKE, KALVLAKTE, MBABANE, EMOYENI, NTENDEKA, HAALBOOM, JOIN P296 NINE MILES JOIN P283, CAVAN FARM, KWAMATHUKUZA JOIN N11 VIA EMMASOTSHENI ENTER ALLEN ST, TURN LEFT KIRKLAND STREET, TURN RIGHT VOORTREKKER ST, TURN LEFT TERMINUS ST ENTER APPROVED NEWCASTLE TAXI RANK AND RETURN.
12.2	MDAKANE TO NEWCASTLE.  FROM MDAKANE APPROVED TAXI RANK JOIN P38 ROAD PICK AND DROP KILKEEL, MFUNDWENI, FAIBREEZE JOIN P296 JOKIS, SPRINGBOK, NAAS FARM, KWARAMLAN, MAFAPHLAWANE, UBUHLEBOMZINYATHI, TOP RANK P296, 42 COMPLEX OFFLOADING AND LOADING AT ALL POINTS, NINE MILES JOIN P483, CAVAN FARM PICK AND DROP PROCEED TO KWAMATHUKUZA TURN RIGHT ASIPHEPHE DRIVE. ENTER INDUSTRIAL AREA PASS N11 JOIN ALBERT STREET, TURN LEFT KIRKLAND STREET, TURN RIGHT VOORTREKKER ST, TURN LEFT TERMINUS ST ENTER TAXI RANK AND RETURN TO SUTHERLAND ST, TURN LEFT YORK ST OR HOSPITAL ST AND TURN RIGHT ALLEN STREET. RESCTRICTIONS ? NO RESTRICTION TO AND FROM.
12.3	NEWCASTLE TO DURBAN.  FROM NEWCASTLE APPROVED TAXI RANK, PROCEED ACROSS TERMINUS ST, TURN RIGHT AT VOORTREKKER STREET, TURN LEFT TO KIRKLAND STREET, TURN RIGHT ENTER ALLEN STREET PROCEED STRAIGHT, TURN RIGHT TO N11, TURN LEFT TO HELPMEEKAR, TURN RIGHT TO PETERS ROAD, TURN RIGHT COLENZO ROAD, TURN LEFT TO R103, TURN LEFT TO N3, PROCEED TO MOOIRIVER TOLLGATE, MARIANHILL TOLLGATE, VIA PINETOWN. TURN LEFT TO ALICE STREET TURN LEFT TO ALBERT ROAD, UMGGENI ROAD AND OSBORN ROAD. RETURN WITH THE SAME ROUTE TO NEWCASTLE.
12.4	FROM NEWCASTLE TAXI RANK PROCEED ACROOS TERMINUS STREET INTO VOORTREKKER STREET, TURN LEFT AT KIRKLAND STREET, TURN RIGHT AT ALLEN STREET PROCEED STRAIGHT VIA ARBOR PARK SURBURB, TURN LEFT N11 ROAD PROCEED STRAIGHT TURN RIGHT TO P483 ROAD, VIA BLAUBOSCH OSIZWENI TO UTRECHT, TURN RIGHT AT UTRECHT ROAD INTERSECTION ENTER R34 ROAD PROCEED STRAIGHT, TURN LEFT AT BLOODRIVER ENTER R33 ROAD AND CROSS ROADS STRAIGHT VIA STILWATER BP GARAGE ON ROAD TO VRYHEID, TURN RIGHT ACROSS ROADS BEFORE ENTERING VRYHEID PROCEED ON R34 ROAD VIA VRYHEID. PROCEED STRAIGHT VIA ULUNDI, VIA MELMOTH, TURN LEFT AT ENKWALINI NDUNDULU AREA. PROCEED STRAIGHT ON R34 ENTER EMPANGENI TAXI RANK. RETURN SAME ROUTE TO NEWCASTLE.
12.5	NEWCSATLE TO PONGOLA.  FROM NEWCASTLE TAXI RANK PROCEED STRAIGHT ACROSS TERMINUS STREET INTO VOORTREKKER STREET, TURN LEFT AT KIRKLAND STREET TURN RIGHT AT ALLEN STREET (MAIN STREET) PROCEED STRAIGHT VIA ARBOR PARK SURBURB, TURN LEFT ENTER N11 ROAD, PROCEED STRAIGHT TURN RIGHT INTO R483 VIA OSIZWENI TO UTRECH, TURN RIGHT UTRECHT ROAD INTERSECTION ENTER R34 ROAD PROCEED STRAIGHT, TURN LEFT AT BLOODRIVER ROAD INTERSECTION ENTER R33 AND R34 PROCEED STRAIGHT VIA STILWATER BP GARAGE, TURN RIGHT AT CROSS-ROAD BEFORE REACHING VRYHEID PROCEED ON R34 VIA BHEKUZULU TOWNSHIP ENTER R69 ROAD, LOUWSBURG, TURN LEFT AT ROAD INTERSECTION ENTER R66 ROAD VIA MAGUDU, TURN LEFT ENTER N2 ROAD PROCEED STRAIGHT ENTER PONGOLA TAXI RANK, RETURN SAME ROUTE TO NEWCASTLE.



## transport

Department:  
Transport  
Province of KwaZulu-Natal

## GAZETTE

LGKZNG01-2017-  
APR

REGION: ALL

12.6	<p>NEWCASTLE TO LADYSMITH.</p> <p>FROM NEWCASTLE APPROVED TAXI RANK PROCEED ACROSS TERMINUS STREET ENTER VOORTREKKER STREET, TURN LEFT AT KIRKLAND STREET, TURN RIGHT ENTER ALLEN STREET TURN RIGHT TO N11 JOIN CRAWCHAW STREET, TURN LEFT ENTER LADYSMITH APPROVED TAXI RANK RETURN WITH THE SAME ROUTE TO NEWCASTLE.</p>
12.7	<p>FROM NEWCASTLE APPROVED TAXI RANK PROCEED ACROSS TERMINUS STREET, ENTER VOORTREKKER STREET, TURN LEFT TO KIRKLAND STREET, TURN RIGHT ENTER ALLEN STREET, TURN LEFT TO N11, TURN LEFT TO HELPMEEKAR ROAD, TURN RIGHT TO PETERS ROAD THROUGH INDUSTRIAL, TURN RIGHT TO PETERS ROAD TURN RIGHT TO COLENZO ROAD, ROAD TURN RIGHT TO N3, TURN LEFT TO EAST STREET ENTER PIETERMARITZBURG APPROVED TAXI RANK. RETURN WITH THE SAME ROUTE TO NEWCASTLE.</p>
12.8	<p>FROM NEWCASTLE APPROVED TAXI RANK, PROCEED ACROSS TERMINUS STREET INTO VOORTREKKER STREET, TURN LEFT TO KIRKLAND STREET, TURN RIGHT ENTER ALLEN STREET PROCEED STRAIGHT, TURN RIGHT TO N11 PASS LADYSMITH INTO N3 DROP OFF HARRISMITH AND STRAIGHT, TURN RIGHT TO N11 PASS LADYSMITH INTO N3 DROP OFF HARRISMITH AND PROCEED TO QWAQWA TAXI RANK AND RETURN WITH PASSENGERS VIA SAME ROUTE.</p>
12.9	<p>NEWCASTLE TO JOHANNESBURG / BARAGWANATH.</p> <p>FROM NEWCASTLE APPROVED TAXI RANK, PROCEED ACROSS TERMINUS STREET INTO VOORTREKKER STREET, TURN LEFT TO KIRKLAND STREET, TURN LEFT TO ALLEN STREET, TURN LEFT TO MEMEL ROAD FROM MEMEL ROAD JOIN R34 AND THEN PROCEED UP TO N3 AND THEN RIGHT TO JOHANNESBURG. PROCEED WITH N3 LEFT INTO M2 WEST AND THEN OFF-RAMP LEFT INTO HARROW ROAD AND THEN LEFT INTO MOSELEY ROAD, STREET, TURN RIGHT INTO END STREET INTO JEPPE STREET RIGHT INTO VONVEILEGH THEN LEFT INTO PLEIN STREET AND THEN TURN RISSIK STREET TURN RIGHT BEVIERS STREET TURN LEFT INTO WANDERERS STREET LEFT INTO PARK CITY TAXI RANK. FROM N3 TURN LEFT INTO N12 TURN LEFT INTO OLD POTCHESTROOM ROAD TURN LEFT INTO BARAGWANATH RANK.</p>
12.10	<p>NEWCASTLE TAXI RANK TO PIET RETIEF.</p> <p>FROM NEWCASTLE TAXI RANK ENTER TERMINUS STREET, TURN RIGHT AT VOORTREKKER STREET, PROCEED STRAIGHT TURN LEFT AT KIRKLAND STREET, TURN LEFT INTO ALLEN STREET PROCEED STRAIGHT, TURN LEFT NEAR R T L OFFICE INTO N11 ROAD PROCEED STRAIGHT, TURN RIGHT AT DE KOCK STREET INTO R543, PROCEED STRAIGHT VIA VUKUZAKHE TOWNSHIP PROCEED ALONG R543 ENTER VAN REBEEK STREET AT WAKKERSTROOM ENTER R543 PROCEED STRAIGHT VIA ZUIDEND STREET PROCEED STRAIGHT TURN LEFT INTO WESTEND STREET ENTER APPROVED PIET RETIEF TAXI RANK. RETURN WITH SAME ROUTE TO NEWCASTLE.</p>
12.11	<p>NEWCASTLE TO ERMELO.</p> <p>FROM NEWCASTLE TAXI RANK LEFT KIRKLAND LEFT ALLEN INTO N11 ERMELO TAXI RANK AND RETURN. NO LOADING AND OFFLOADING ALONG N11 UNTIL ERMELO TAXI RANK AND RETURN.</p>
12.12	<p>NEWCASTLE TO STANDERTON.</p> <p>FROM NEWCASTLE TAXI RANK LEFT VOORTREKKER STREET TURN LEFT KIRKLAND STREET INTO ALLEN STREET LEFT N11 INTO R23 LEFT TO STANDERTON TAXI RANK AND RETURN.</p>
12.13	<p>NEWCASTLE TO SPRINGS.</p> <p>FROM NEWCASTLE TAXI RANK LEFT VOORTREKKER STREET TURN LEFT KIRKLAND STREET INTO ALLEN STREET LEFT N11 INTO R23 LEFT TO STANDERTON, PROCEED TO BULFOUR TURN LEFT NIGEL TO SPRINGS TAXI RANK AND RETURN.</p>
12.14	<p>NEWCASTLE TO VREENING.</p> <p>FROM NEWCASTLE TAXI RANK IN TERMINUS STREET LEFT VOORTREKKER STREET TURN LEFT KIRKLAND STREET INTO ALLEN STREET LEFT INTO R34 RIGHT INTO R103 LEFT INTO N3 LEFT INTO R54 LEFT INTO GENERAL HERTZORG ROAD LEFT INTO UNION LEFT TO VREENING TAXI RANK AND RETURN.</p>
12.15	<p>NEWCASTLE TO BLOEMFONTEIN.</p> <p>FROM NEWCASTLE TAXI RANK IN TERMINUS STREET LEFT VOORTREKKER TURN LEFT KIRKLAND STREET INTO ALLEN STREET LEFT INTO R34 TURN LEFT INTO R103 TURN RIGHT INTO R714 TURN LEFT INTO R26 CORNER OF OXFORD &amp; GOLD STREET TO BETHLEHEM PROCEED TO WELKOM AND TURN TO BLOEMFONTEIN TAXI RANK AND RETURN.</p>

**transport**

Department:  
Transport  
Province of KwaZulu-Natal

**GAZETTE**

LGKZNG01-2017-  
APR

REGION: ALL

**12.16** OSIZWENI TO KWA-MDAKANE.

FROM OSIZWENI (TOP - RANK) P296 ROAD PASS  
UBUHLEBOMZINYATHI,MAFAHLAWANE,KWARMLAN,NAAS FARM,SPRINGBOK,JKIS JOIN P38 ROAD  
FAIRBREEZE,MFUNDWENI,KILKEEL TO APPROVED MDAKANE TAXI RANK.DIRECT AND RETURN.



## transport

Department:  
Transport  
Province of KwaZulu-Natal

## GAZETTE

LGKZNG01-2017-  
APR

REGION: ALL

1) <b>Application Number:</b> APP0087330	2) <b>Gazette Number:</b> LGKZNG01-2017-APR
3) <b>Applicant:</b> JM MJAJA <b>ID NO.</b> 6107245539082 <b>Association:</b> SONQOBA SIMUNYE TAXI OWNERS ASSOCIATION	4) <b>Applicant Address:</b> P O BOX 610 HARDING KWAZULU NATAL 4680
5) <b>Existing Licence Holder:</b> MS MJAJA <b>ID NO.</b> 6212275515083	6) <b>Existing Licence Holder Address:</b> P O BOX 273 NQABENI KWA-ZULU NATAL 4682
7) <b>Type of application:</b> NORMAL TRANSFER	8) <b>Operating Licence Number:</b> LGKZN1203000234
9) <b>Vehicle Type:</b> MINIBUS	10) 1 X 15 (SEATED) + 0 (STANDING)
11) <b>Region:</b> NINGIZMU 2	
12.1	<p>MARKET ROAD RANK 59 TO BIZANA.</p> <p>FROM DURBAN MARKET ROAD TURN INTO M4 SOUTH COAST AND PROCEED TO THE N2 SOUTH COAST BOUND FREEWAY. TRAVEL PAST DURBAN AIRPORT, AMANZIMTOTI, UMKOMAAS, SCOTTBURGH, SEZELA, HIBBERDENE AND PORT SHEPSTONE TURN INTO R61. TRAVEL PAST MARGATE AIRPORT, MARGATE, PORT EDWARD, UMTAMVUNA RIVER, MITCHEL BRIDGE, WILD COAST INTERNATIONAL HOLIDAY RESORT, SEA VIEW STORE (DROP PASSENGERS) GUMZANA OFF RAMP (DROP PASSENGERS), LUKHOLO (DROP PASSENGERS), REDOUBT (DROP PASSENGERS), NTLAKWE (DROP PASSENGERS), QOTYANA (DROP PASSENGERS) AND TURN LEFT/RIGHT INTO BIZANA TAXI RANK (DROP PASSENGERS).</p> <p>FROM BIZANA TAXI RANK PICK UP PASSENGERS TO DURBAN MARKET ROAD INTO R61 TOWARDS PORT EDWARD. TRAVEL PAST THE FOLLOWING POINTS QOTYANA, NTLAKWE, REDOUBT, LUKHOLO, GUMZANA OFF RAMP, SEA VIEW STORE, WILD COAST SUN AND CROSS UMTAMVUNA'S MITCHEL BRIDGE PORT EDWARD, MARGATE, MARGATE AIRPORT AND PORT SHEPSTONE TURN INTO N2 FREEWAY. TRAVEL PAST HIBBERDENE, SEZELA, SCOTTBURGH, UMKOMAAS, AMANZIMTOTI, DURBAN AIRPORT TURN LEFT AND DRIVE ALONG THE FOLLOWING DROP UP POINTS. TURN INTO JOYNER ROAD (ISIPINGO WEST) AT THE JUNCTION TURN LEFT INTO JEFFELS AND TURN RIGHT INTO WILCOX. AT THE NEXT ROBOT DRIVE PAST INTERSECTION WITH BALTEX AND PROCEED PAST ROBOT INTERSECTION WITH STROUDE INTO R102 ISIPINGO RAIL. TURN LEFT INTO OLD MAIN ROAD TO REUNION. DRIVE TO ROBOT M30 UMLAZI AND TURN LEFT FOR ABOUT 100 METRES AND DROP PASSENGERS. TURN BACK INTO M30 AND PROCEED TO ROBOT NEXT TO GLEBELANDS HOSTEL (R102). DRIVE INTO M4 SOUTH COAST FREEWAY AND PROCEED TO MARKET ROAD.</p>
12.2	<p>FROM DURBAN'S MARKET ROAD TURN INTO M4 SOUTH COAST, PROCEED TO THE N2 SOUTH COAST BOUND FREEWAY. TRAVEL PAST DURBAN AIRPORT, AMANZIMTOTI, UMKOMAAS, SCOTTBURGH, SEZELA, HIBBERDENE AND PORT SHEPSTONE TURN INTO R61. TRAVEL PAST MARGATE AIRPORT, MARGATE, PORT EDWARD, UMTAMVUNA RIVER, MITCHEL BRIDGE, WILD COAST INTERNATIONAL HOLIDAY RESORT, SEA VIEW STORE (DROP PASSENGERS) GUMZANA OFF RAMP (DROP PASSENGERS), LUKHOLO (DROP PASSENGERS), REDOUBT (DROP PASSENGERS), NTLAKWE (DROP PASSENGERS), QOTYANA (DROP PASSENGERS) AND TURN LEFT/RIGHT INTO BIZANA TAXI RANK AND DROP PASSENGERS. VIA NOMLACU AND LUDEKEHALT, MAGUSHENI (DROP PASSENGERS), NTLEZI HALT (DROP PASSENGERS), MARASHU (DROP PASSENGERS) SIGCAU TRAINING SCHOOL (DROP PASSENGERS), ESIPHAQENI (DROP PASSENGERS) PROCEED AND TURN INTO FLAGSTAFF TAXI RANK AND DROP PASSENGERS. FROM FLAGSTAFF RANK PICK UP PASSENGERS AND TURN INTO R61. PROCEED TO DURBAN TRAVELLING PAST THE FOLLOWING ESIPHANQENI, SIGCAU TRAINING, MARASH, NTLENZI HALT. TRAVEL PAST BIZANA, REDOUBT STORE, GUMZANA OFF RAMP, WILD COAST SUN, UMTAMVUNA'S MITCHELS BRIDGE, PORT EDWARD, MARGATE, MARGATE AIRPORT AND PORT SHEPSTONE TURN INTO N2 FREEWAY. TRAVEL PAST HIBBERDENE, SEZELA, SCOTTBURGH, UMKOMAAS, AMANZIMTOTI. TURN INTO JOYNER ROAD (ISIPINGO WEST) AT THE JUNCTION TURN LEFT INTO JEFFELS AND TURN RIGHT INTO WILCOX. AT THE NEXT ROBOT DRIVE PAST INTERSECTION WITH BALTEX AND PROCEED PAST ROBOT INTERSECTION WITH STROUD INTO OR102 ISIPINGO RAIL. TURN INTO OLD MAIN ROAD TO REUNION. DRIVE TO M30 UMLAZI AND TURN LEFT FOR ABOUT 100 METRES AND DROP PASSENGERS. TURN BACK INTO M30 AND PROCEED TO ROBOT NEXT TO GLEBELANDS HOSTELS (R102). DRIVE INTO M4 SOUTH COAST FREEWAY AND PROCEED TO MARKET ROAD.</p>



## transport

Department:  
Transport  
Province of KwaZulu-Natal

## GAZETTE

LGKZNG01-2017-  
APR

REGION: ALL

12.3	<p>MARKET ROAD RANK 59 TO HARDING.</p> <p>FROM DURBANS MARKET ROAD TURN INTO M4 SOUTH COAST, PROCEED TO THE N2 SOUTH COAST BOUND FREEWAY. TRAVEL PAST DURBAN AIRPORT, AMANZIMTOTI, UMKOMAAS, SCOTTBURGH, SEZELA, HIBBERDENE AND PORT SHEPSTONE TURN INTO N2 PASS MARBURG, PADDOCK AND IZINGOLWENI TO HARDING.</p> <p>RETURN.</p> <p>FROM HARDING TAXI RANK PICK UP PASSENGERS AND TURN INTO N2 AND PROCEED ALONG SAME ROAD UP TO ISIPINGO. TURN INTO JOYNER ROAD (ISIPINGO WEST) AT THE JUNCTION TURN LEFT INTO JEFFELS AND TURN RIGHT INTO WILCOX. AT THE NEXT ROBOT DRIVE PAST INTERSECTION WITH BALTEX AND PROCEED PAST ROBOT INTERSECTION WITH STROUD INTO R102 ISIPINGO RAIL TURN LEFT INTO OLD MAIN ROAD TO REUNION. DRIVE TO ROBOT M30 UMLAZI AND TURN LEFT FOR ABOUT 100 METRES AND DROP PASSENGERS. TURN BACK INTO M30 AND PROCEED TO ROBOT NEXT TO GLEBLANDS HOSTELS (R102) DRIVE INTO SOUTH COAST ROAD, UMBILO R102, ROSSBURGH, CONGELA, KING EDWARD HOSPITAL, DALBRIDGE TURN INTO GALE STREET AND PROCEED TO WEST STREET, TURN INTO WARWICK AVENUE, TURN RIGHT INTO ALICE STREET, TURN LEFT INTO ALBERT, TURN RIGHT INTO UMNENI, TURN INTO SOLDIERS WAY, TURN INTO LEOPOLD STREET AND INTO MARKET ROAD.</p>
12.4	<p>PINETOWN TO FLAGSTAFF.</p> <p>FROM PINETOWN TAXI RANK (OPPOSITE GOLDEN PLATE TAKE AWAY AND MALLS PHARMACY) PICK UP PASSENGERS AND PROCEED ALONG HILL STREET AT THE ROBOT TURN LEFT INTO MOODIE STREET AT THE NEXT ROBOT TURN RIGHT INTO OLD MAIN ROAD AND PROCEED INTO CROMPTON STREET. DRIVE INTO M13 TOWARDS N3 FREEWAY TO DURBAN. TRAVEL PASS BRISTON ROAD AND PROCEED ALONG N3 TO DURBANS CITY CENTER TURN INTO M4, PROCEED TO THE N2 SOUTH COAST BOUND FREEWAY. TRAVEL PASSES DURBAN AIRPORT, AMANZIMTOTI, UMKOMAAS, SCOTTBURGH, SEZELA, HIBBERDENE AND PORT SHEPSTONE TURN INTO R61. TRAVEL PASS MARGATE AIRPORT, PORT EDWARD, UMTAMVUNA RIVER, MITCHEL BRIDGE, WILD COAST INTERNATIONAL HOLIDAY RESORT, SEA VIEW STORE (DROP PASSENGERS) GUMZANA OFF RAMP (DROP PASSENGERS), LUKHOLO (DROP PASSENGERS), REDOUBT (DROP PASSENGERS), NTLAKWE (DROP PASSENGERS), QOTYANA (DROP PASSENGERS) AND TURN LEFT/RIGHT INTO BIZANA TAXI RANK AND DROP PASSENGERS. VIA NOMLACU AND LUDEKEHALT, MAGUSHENI (DROP PASSENGERS), NTLEZI HALT (DROP PASSENGERS), MARASHU (DROP PASSENGERS) SIGCAU TRAINING SCHOOL (DROP PASSENGERS), ESIPHAQENI (DROP PASSENGERS) PROCEED AND TURN INTO FLAGSTAFF TAXI RANK AND DROP PASSENGERS. FROM FLAGSTAFF TAXI RANK TURN INTO R61 AND PROCEED TO ALONG SAME ROAD TO ISIPINGO. TURN INTO JOYNER ROAD (ISIPINGO WEST) AT THE JUNCTION TURN LEFT INTO JEFFELS AND TURN RIGHT INTO WILCOX. AT THE NEXT ROBOT DRIVE PAST INTERSECTION WITH BALTEX AND PROCEED PAST ROBOT INTERSECTION WITH STROUD INTO R102 ISIPINGO RAIL. TURN LEFT INTO OLD MAIN ROAD TO REUNION. DRIVE TO ROBOT M30 UMLAZI AND TURN LEFT FOR ABOUT 100 METRES AND DROP PASSENGERS. TURN BACK INTO M30 AND PROCEED TO ROBOT NEXT TO GLEBLANDS HOSTELS (R102) DRIVE INTO M4 SOUTH COAST FREEWAY AND PROCEED TO ISIPINGO M4 SOUTH COAST TURN INTO N3, TURN LEFT INTO M7 QUEENSBURG INTO ST. JOHNS AVENUE NEXT ROBOT TURN LEFT TO OLD MAIN ROAD AND TURN INTO MOODIE STREET AND TURN RIGHT INTO HILL STREET AND DROP PASSENGERS AT PINETOWN TAXI RANK.</p>



## transport

Department:  
Transport  
Province of KwaZulu-Natal

## GAZETTE

LGKZNG01-2017-  
APR

REGION: ALL

### 12.5 PINETOWN TO MATATIELE.

FROM PINETOWN TAXI RANK (OPPOSITE GOLDEN PLATE TAKE AWAY AND MALLS PHARMACY) PICK UP PASSENGERS AND PROCEED ALONG HILL STREET AT THE ROBOT TURN LEFT INTO MOODIE STREET AT THE NEXT ROBOT TURN RIGHT INTO OLD MAIN ROAD AND PROCEED INTO CROMPTON STREET. DRIVE INTO M13 TOWARDS N3 FREEWAY TO DURBAN. TRAVEL PASS BRISTON ROAD AND PROCEED ALONG N3 TO DURBANS CITY CENTER TURN INTO M4, PROCEED TO THE N2 SOUTH COAST BOUND FREEWAY. TRAVEL PASS DURBAN AIRPORT, AMANZIMTOTI, UMKOMAAS, SCOTTBURGH, SEZELA, HIBBERDENE AND PORT SHEPSTONE AND PROCEED PAST IZINGOLWENI, HARDING, KOKSTAD (R166) TURN INTO KOKSTAD TAXI RANK.

#### RETURN

PICK UP PASSENGERS AND DRIVE INTO R166 ROAD AFTER KOKSTAD TURN INTO N2 TO DURBAN INTERNATIONAL AIRPORT. AT ISIPINGO DRIVE LEFT TURN INTO JOYNER ROAD (ISIPINGO WEST) AT THE JUNCTION TURN LEFT INTO JEFFELS AND TURN RIGHT INTO WILCOX. AT THE NEXT ROBOT DRIVE PAST INTERSECTION WITH BALTEX AND PROCEED PAST ROBOT INTERSECTION WITH STROUD INTO R102 ISIPINGO RAIL. TURN LEFT INTO OLD MAIN ROAD TO REUNION. DRIVE TO ROBOT M30 UMLAZI AND TURN LEFT FOR ABOUT 100 METRES AND DROP PASSENGERS. TURN BACK INTO M30 AND PROCEED TO ROBOT NEXT TO GLEBLANDS HOSTELS (R102) DRIVE INTO M4 SOUTH COAST FREEWAY AND PROCEED TO ISIPINGO M4 SOUTH CO LEFT TO OLD MAIN ROAD AND TURN INTO MOODIE STREET AND TURN RIGHT INTO HILL STREET AND DROP PASSENGERS AT PINETOWN TAXI RANK.

### 12.6 PINETOWN TO MT AYLIF.

FROM PINETOWN TAXI RANK (OPPOSITE GOLDEN PLATE TAKE AWAY AND MALLS PHARMACY) PICK UP PASSENGERS AND PROCEED ALONG HILL STREET AT THE ROBOT TURN LEFT INTO MOODIE STREET AT THE NEXT ROBOT TURN RIGHT INTO OLD MAIN ROAD AND PROCEED INTO CROMPTON STREET. DRIVE INTO M13 TOWARDS N3 FREEWAY TO DURBAN. TRAVEL PASS BRISTON ROAD AND PROCEED ALONG N3 TO DURBANS CITY CENTER TURN INTO M4, PROCEED TO THE N2 SOUTH COAST BOUND FREEWAY. TRAVEL PASS DURBAN AIRPORT, AMANZIMTOTI, UMKOMAAS, SCOTTBURGH, SEZELA, HIBBERDENE AND PORT SHEPSTONE. TRAVEL PAST IZINGOLWENI, HARDING, KOKSTAD, PHAKADE AND INTO MT AYLIF TAXI RANK (DROP PASSENGERS).

#### RETURN.

FROM MT AYLIF TAXI RANK PICK UP PASSENGERS AND RETURN ALONG SAME ROUTE TO ISIPINGO. TURN LEFT INTO JOYNER ROAD (ISIPINGO WEST) AT THE JUNCTION TURN LEFT INTO JEFFELS AND TURN RIGHT INTO WILCOX. AT THE NEXT ROBOT DRIVE PAST INTERSECTION WITH BALTEX AND PROCEED PAST ROBOT INTERSECTION WITH STROUD INTO R102 ISIPINGO RAIL. TURN LEFT INTO OLD MAIN ROAD TO REUNION. DRIVE TO ROBOT M30 UMLAZI AND TURN LEFT FOR ABOUT 100 METRES AND DROP PASSENGERS. TURN BACK INTO M30 AND PROCEED TO ROBOT NEXT TO GLEBLANDS HOSTELS (R102) DRIVE INTO M4 SOUTH COAST FREEWAY AND PROCEED TO ISIPINGO M4 SOUTH CO LEFT TO OLD MAIN ROAD AND TURN INTO MOODIE STREET AND TURN RIGHT INTO HILL STREET AND DROP PASSENGERS AT PINETOWN TAXI RANK.





## transport

Department:  
Transport  
Province of KwaZulu-Natal

## GAZETTE

LGKZNG01-2017-  
APR

REGION: ALL

### 12.7 PINETOWN TO UMTATA.

FROM PINETOWN TAXI RANK (OPPOSITE GOLDEN PLATE TAKE AWAY AND MALLS PHARMACY) PICK UP PASSENGERS AND PROCEED ALONG HILL STREET AT THE ROBOT TURN LEFT INTO MOODIE STREET AT THE NEXT ROBOT TURN RIGHT INTO OLD MAIN ROAD AND PROCEED INTO CROMPTON STREET. DRIVE INTO M13 TOWARDS N3 FREEWAY TO DURBAN. TRAVEL PASS BRISTON ROAD AND PROCEED ALONG N3 TO DURBANS CITY CENTER TURN INTO M4, PROCEED TO THE N2 SOUTH COAST BOUND FREEWAY. TRAVEL PASS DURBAN AIRPORT, AMANZIMTOTI, UMKOMAAS, SCOTTBURGH, SEZELA, HIBBERDENE AND PORT SHEPSTONE. TRAVEL PAST IZINGOLWENI, HARDING, KOKSTAD, PHAKADE AND INTO MT AYLIFF, MOUNT FRERE, QUMBU, TSOLO AND TURN INTO UMTATA TAXI RANK DROP PASSENGERS.

RETURN.

FROM UMTATA TAXI RANK PICK UP PASSENGERS AND TURN BACK INTO N2 TRAVEL ALONG SAME ROUTE TO DURBAN INTERNATIONAL AIRPORT. AT ISIPINGO TURN LEFT INTO JOYNER ROAD (ISIPINGO WEST) AT THE JUNCTION TURN LEFT INTO JEFFELS AND TURN RIGHT INTO WILCOX. AT THE NEXT ROBOT DRIVE PAST INTERSECTION WITH BALTEX AND PROCEED PAST ROBOT INTERSECTION WITH STROUD INTO R102 ISIPINGO RAIL. TURN LEFT INTO OLD MAIN ROAD TO REUNION. DRIVE TO ROBOT M30 UMLAZI AND TURN LEFT FOR ABOUT 100 METRES AND DROP PASSENGERS. TURN BACK INTO M30 AND PROCEED TO ROBOT NEXT TO GLEBLANDS HOSTELS (R102) DRIVE INTO M4 SOUTH COAST FREEWAY AND PROCEED TO ISIPINGO M4 SOUTH CO LEFT TO OLD MAIN ROAD AND TURN INTO MOODIE STREET AND TURN RIGHT INTO HILL STREET AND DROP PASSENGERS AT PINETOWN TAXI RANK.

### 12.8 PINETOWN TO MZAMBA.

FROM PINETOWN TAXI RANK (OPPOSITE GOLDEN PLATE TAKE AWAY AND MALLS PHARMACY) PICK UP PASSENGERS AND PROCEED ALONG HILL STREET AT THE ROBOT TURN LEFT INTO MOODIE STREET AT THE NEXT ROBOT TURN RIGHT INTO OLD MAIN ROAD AND PROCEED INTO CROMPTON STREET. DRIVE INTO M13 TOWARDS N3 FREEWAY TO DURBAN. TRAVEL PASS BRISTON ROAD AND PROCEED ALONG N3 TO DURBANS CITY CENTER TURN INTO M4, PROCEED TO THE N2 SOUTH COAST BOUND FREEWAY. TRAVEL PASS DURBAN AIRPORT, AMANZIMTOTI, UMKOMAAS, SCOTTBURGH, SEZELA, HIBBERDENE AND PORT SHEPSTONE TURN INTO R61. TRAVEL PASS MARGATE AIRPORT, MARGATE, PORT EDWARD, UMTAMVUMA RIVER, MITCHEL BRIDGE, WILD COAST SUN INTERNATIONAL HOLIDAY RESORT, SEA VIEW STORE (DROP PASSENGERS) GUMZANA OFF RAMP (DROP PASSENGERS), LUKHOLO (DROP PASSENGERS), REDOUBT (DROP PASSENGERS), NTLAKWE (DROP PASSENGERS), QOTYANA (DROP PASSENGERS) AND TURN LEFT/RIGHT INTO BIZANA TAXI RANK AND DROP PASSENGERS.

RETURN.

FROM MZAMBA TAXI RANK PICK UP PASSENGERS AND TURN BACK INTO R61 TO DURBAN. AT ISIPINGO TURN LEFT INTO JOYNER ROAD (ISIPINGO WEST) AT THE JUNCTION TURN LEFT INTO JEFFELS AND TURN RIGHT INTO WILCOX. AT THE NEXT ROBOT DRIVE PAST INTERSECTION WITH BALTEX AND PROCEED PAST ROBOT INTERSECTION WITH STROUD INTO R102 ISIPINGO RAIL. TURN LEFT INTO OLD MAIN ROAD TO REUNION. DRIVE TO ROBOT M30 UMLAZI AND TURN LEFT FOR ABOUT 100 METRES AND DROP PASSENGERS. TURN BACK INTO M30 AND PROCEED TO ROBOT NEXT TO GLEBLANDS HOSTELS (R102) DRIVE INTO M4 SOUTH COAST FREEWAY AND PROCEED TO ISIPINGO M4 SOUTH CO LEFT TO OLD MAIN ROAD AND TURN INTO MOODIE STREET AND TURN RIGHT INTO HILL STREET AND DROP PASSENGERS AT PINETOWN TAXI RANK.



## transport

Department:  
Transport  
Province of KwaZulu-Natal

## GAZETTE

LGKZNG01-2017-  
APR

REGION: ALL

12.9	<p>25. PINETOWN TO PORT SHEPSTONE.</p> <p>FROM PINETOWN TAXI RANK (OPPOSITE GOLDEN PLATE TAKE AWAY AND MALLS PHARMACY) PICK UP PASSENGERS AND PROCEED ALONG HILL STREET AT THE ROBOT TURN LEFT INTO MOODIE STREET AT THE NEXT ROBOT TURN RIGHT INTO OLD MAIN ROAD AND PROCEED INTO CROMPTON STREET. DRIVE INTO M13 TOWARDS N3 FREEWAY TO DURBAN. TRAVEL PASS BRISTON ROAD AND PROCEED ALONG N3 TO DURBAN'S CITY CENTER TURN INTO M4, PROCEED TO THE N2 SOUTH COAST BOUND FREEWAY. TRAVEL PASS DURBAN AIRPORT, AMANZIMTOTI, UMKOMAAS, SCOTTBURGH, SEZELA, HIBBERDENE TURN INTO R102 A AND PROCEED PASS UMZUMBE, PUMULA, MELVILLE, BANANA BEACH, SUNWICH PORT, ANERLEY, SOUTH PORT, SEA PARK, UMTENTWENI, PORT SHEPSTONE (TAXI CITY/Ryder STREET RANK).</p> <p>RETURN.</p> <p>FROM PORT SHEPSTONE TAXI RANK PROCEED ALONG THE SAME ROAD TO DURBAN'S INTERNATIONAL AIRPORT TURN LEFT INTO ISIPINGO. TURN LEFT INTO JOYNER ROAD (ISIPINGO WEST) AT THE JUNCTION TURN LEFT INTO JEFFELS AND TURN RIGHT INTO WILCOX. AT THE NEXT ROBOT DRIVE PAST INTERSECTION WITH BALTEX AND PROCEED PAST ROBOT INTERSECTION WITH STROUD INTO R102 ISIPINGO RAIL. TURN LEFT INTO OLD MAIN ROAD TO REUNION. DRIVE TO ROBOT M30 UMLAZI AND TURN LEFT FOR ABOUT 100 METRES. TURN BACK INTO M30 AND PROCEED TO ROBOT NEXT TO GLEBLANDS HOSTELS (R102) DRIVE INTO M4 SOUTH COAST FREEWAY AND PROCEED TO ISIPINGO M4 SOUTH CO LEFT TO OLD MAIN ROAD AND TURN INTO MOODIE STREET AND TURN RIGHT INTO HILL STREET AND DROP PASSENGERS AT PINETOWN TAXI RANK.</p>
12.10	<p>28. WEMA TO BIZANA.</p> <p>FROM DURBAN'S MARKET ROAD TURN INTO M4 SOUTH COAST, PROCEED TO THE N2 SOUTH COAST BOUND FREEWAY. TRAVEL PAST DURBAN AIRPORT, AMANZIMTOTI, UMKOMAAS, SCOTTBURGH, SEZELA, HIBBERDENE AND PORT SHEPSTONE TURN INTO R61. TRAVEL PASS MARGATE AIRPORT, PORT EDWARD, UMTAMVUNA RIVER, MITCHEL BRIDGE, WILD COAST INTERNATIONAL HOLIDAY RESORT, SEA VIEW STORE (DROP PASSENGERS) GUMZANA OFF RAMP (DROP PASSENGERS), LUKHOLO (DROP PASSENGERS), REDOUBT (DROP PASSENGERS), NTLAKWE (DROP PASSENGERS), QOYTINA (DROP PASSENGERS) AND TURN LEFT/RIGHT INTO BIZANA TAXI RANK AND DROP PASSENGERS VIA NOMLACU AND LUDEKE HALT.</p> <p>RETURN.</p> <p>FROM BIZANA TAXI RANK PICK UP PASSENGERS TO DURBAN'S MARKET ROAD VIA BROOK STREET. TURN INTO R61 TOWARDS PORT EDWARD. PICK UP PASSENGERS TRAVELING TO DURBAN AT THE FOLLOWING POINTS: QOYTINA, NTLAKWE, REDOUBT, LUKHOLO, GUMZANA OFF RAMP, SEA VIEW STORE, WILD COAST SUN AND CROSS UMTAMVUNA'S MITCHEL BRIDGE, TRAVEL PAST THE FOLLOWING PLACES PORT EDWARD, MARGATE, MARGATE AIRPORT AND PORT SHEPSTONE TURN INTO N2 FREEWAY. TRAVEL PAST HIBBERDENE, SEZELA, SCOTTBURGH, UMKOMAAS, AMANZIMTOTI, DURBAN AIRPORT. DRIVE ALONG THE FOLLOWING DROP UP POINTS. TURN INTO JOYNER ROAD (ISIPINGO WEST) AT THE JUNCTION TURN LEFT INTO JEFFELS AND TURN RIGHT INTO WILCOX. AT THE NEXT ROBOT DRIVE PAST INTERSECTION WITH BALTEX AND PROCEED PAST ROBOT INTERSECTION WITH STROUD INTO R102 ISIPINGO RAIL. TURN LEFT INTO OLD MAIN ROAD TO REUNION. DRIVE TO ROBOT M30 UMLAZI AND TURN LEFT FOR ABOUT 100 METRES DROP PASSENGERS. TURN BACK INTO M30 AND PROCEED TO ROBOT NEXT TO GLEBLANDS HOSTELS AND PROCEED ALONG PENDLEBURY TO SWINTON ROAD TAXI RANK (WEMA).</p>





## transport

Department:  
Transport  
Province of KwaZulu-Natal

## GAZETTE

LGKZNG01-2017-  
APR

REGION: ALL

12.11	<p>WAMA TO FLAGSTAFF.</p> <p>FROM DURBANS MARKET ROAD TURN INTO M4 SOUTH COAST, PROCEED TO THE N2 SOUTH COAST BOUND FREEWAY. TRAVEL PAST DURBAN AIRPORT, AMANZIMTOTI, UMKOMAAS, SCOTTBURGH, SEZELA, HIBBERDENE AND PORT SHEPSTONE TURN INTO R61. TRAVEL PASS MARGATE AIRPORT, PORT EDWARD, UMTAMVUNA RIVER, MITCHEL BRIDGE, WILD COAST INTERNATIONAL HOLIDAY RESORT, SEA VIEW STORE (DROP PASSENGERS) GUMZANA OFF RAMP (DROP PASSENGERS), LUKHOLO (DROP PASSENGERS), REDOUBT (DROP PASSENGERS), NTLAKWE (DROP PASSENGERS), QOYTUNA (DROP PASSENGERS) AND TURN LEFT/RIGHT INTO BIZANA TAXI RANK AND DROP PASSENGERS VIA NOMLACU AND LUDEKE HALT, MAGUSHENI (DROP PASSENGERS), NTLZENZI HALT (DROP PASSENGERS), MARASHU (DROP PASSENGERS), SIGCAU TRAINING SCHOOL (DROP PASSENGERS), ESIPHAQENI (DROP PASSENGERS) PROCEED AND TURN INTO FLAGSTAFF TAXI RANK AND DROP PASSENGERS.</p> <p>RETURN.</p> <p>FROM FLAGSTAFF RANK PICK UP PASSENGERS AND TURN INTO R61. PROCEED TO DURBAN TRAVELING PAST THE FOLLOWING: ESIPHAQENI (PICK UP PASSENGERS), SIGCAU TRAINING (PICK UP PASSENGERS), MARASHU (PICK UP PASSENGERS), NTLZENZI HALT (PICK UP PASSENGERS). TRAVEL PASSES BIZANA, REDOUBT STORE, GUMZANA OFF RAMP, WILD COAST SUN INTERNATIONAL, UMTAMVUNAS MITCHEL BRIDGE, PORT EDWARD, MARGATE, MARGATE AIRPORT AND PORT SHEPSTONE TURN INTO N2 FREEWAY. TRAVELING PASS HIBBERDEDNE, SEZELA, SCOTTBURGH, UMKOMAAS, AMANZIMTOTI. TURN INTO JOYNER ROAD (ISIPINGO WEST) AT THE JUNCTION TURN LEFT INTO JEFFELS AND TURN RIGHT INTO WILCOX. AT THE NEXT ROBOT DRIVE PAST INTERSECTION WITH BALTEX AND PROCEED PAST ROBOT INTERSECTION WITH STROUD INTO R102 ISIPINGO RAIL. TURN LEFT INTO OLD MAIN ROAD TO REUNION. DRIVE TO ROBOT M30 UMLAZI AND TURN LEFT FOR ABOUT 100 METRES DROP PASSENGERS. TURN BACK INTO M30 AND PROCEED TO ROBOT NEXT TO GLEBLANDS HOSTELS (R102) AND PROCEED ALONG PENDLEBURY TO SWINTON ROAD TAXI RANK (WEMA).</p>
12.12	<p>WEMA TO MT FRERE.</p> <p>FROM DURBAN'S MARKET ROAD TURN INTO M4 SOUTH COAST, PROCEED TO THE N2 SOUTH COAST BOUND FREEWAY. TRAVEL PAST DURBAN AIRPORT, AMANZIMTOTI, UMKOMAAS, SCOTTBURGH, SEZELA, HIBBERDENE AND PORT SHEPSTONE TURN INTO N2 PASS MARBURG, PADDOCK, IZINGOLWENI, HARDING PROCEED ALONG N2 PAST MOUNT AYLIF, MOUNT FRERE.</p> <p>RETURN.</p> <p>FROM MOUNT FRERE TURN BACK INTO N2 TO DURBAN. AT ISIPINGO TURN LEFT TURN INTO JOYNER ROAD (ISIPINGO WEST) AT THE JUNCTION TURN LEFT INTO JEFFELS AND TURN RIGHT INTO WILCOX. AT THE NEXT ROBOT DRIVE PAST INTERSECTION WITH BALTEX AND PROCEED PAST ROBOT INTERSECTION WITH STROUD INTO R102 ISIPINGO RAIL. TURN LEFT INTO OLD MAIN ROAD TO REUNION. DRIVE TO ROBOT M30 UMLAZI AND TURN LEFT FOR ABOUT 100 METRES DROP PASSENGERS. TURN BACK INTO M30 AND PROCEED TO ROBOT NEXT TO GLEBLANDS HOSTELS (R102) AND PROCEED ALONG PENDLEBURY TO SWINTON ROAD TAXI RANK (WEMA).</p>
12.13	<p>37. WEMA TO UMTATA.</p> <p>FROM DURBANS MARKET ROAD TURN INTO M4 SOUTH COAST, PROCEED TO THE N2 SOUTH COAST BOUND FREEWAY. TRAVEL PAST DURBAN AIRPORT, AMANZIMTOTI, UMKOMAAS, SCOTTBURGH, SEZELA, HIBBERDENE AND PORT SHEPSTONE TURN INTO N2 PASS MARBURG, PADDOCK, IZINGOLWENI, HARDING PROCEED ALONG N2 PAST MOUNT AYLIF, MOUNT FRERE, QUMBU, TSOLO AND TURN INTO UMTATA TAXI RANK DROP PASSENGERS.</p> <p>RETURN.</p> <p>FROM UMTATA TAXI RANK PICK UP PASSENGERS AND TURN BACK INTO N2 TRAVEL ALONG SAME ROUTE TO DURBAN INTERNATIONAL AIRPORT. TURN INTO JOYNER ROAD (ISIPINGO WEST) AT THE JUNCTION TURN LEFT INTO JEFFELS AND TURN RIGHT INTO WILCOX. AT THE NEXT ROBOT DRIVE PAST INTERSECTION WITH BALTEX AND PROCEED PAST ROBOT INTERSECTION WITH STROUD INTO R102 ISIPINGO RAIL. TURN LEFT INTO OLD MAIN ROAD TO REUNION. DRIVE TO ROBOT M30 UMLAZI AND TURN LEFT FOR ABOUT 100 METRES DROP PASSENGERS. TURN BACK INTO M30 AND PROCEED TO ROBOT NEXT TO GLEBLANDS HOSTELS (R102) AND PROCEED ALONG PENDLEBURY TO SWINTON ROAD TAXI RANK (WEMA).</p>



## transport

Department:  
Transport  
Province of KwaZulu-Natal

## GAZETTE

LGKZNG01-2017-  
APR

REGION: ALL

12.14	<p>WEMA TO MZAMBA.</p> <p>FROM DURBAN'S MARKET ROAD TURN INTO M4 SOUTH COAST, PROCEED TO THE N2 SOUTH COAST BOUND FREEWAY. TRAVEL PAST DURBAN AIRPORT, AMANZIMTOTI, UMKOMAAS, SCOTTBURGH, SEZELA, HIBBERDENE AND PORT SHEPSTONE TURN INTO R61. TRAVEL PAST MARGATE AIRPORT, MARGATE, PORT EDWARD, UMTAMVUNA RIVER, MITCHEL BRIDGE, WILD COAST SUN INTERNATIONAL HOLIDAY RESORT, SEA VIEW STORE (DROP PASSENGERS, NTLAKWE (DROP PASSENGERS), QOTYANA (DROP PASSENGERS) AND TURN LEFT/RIGHT INTO TAXI RANK.</p> <p>RETURN</p> <p>FROM MZAMBA TAXI RANK INTO R61 TOWARDS PORT EDWARD. PICK UP PASSENGERS TRAVELING TO DURBAN AT THE FOLLOWING POINTS: QOTYANA, NTLAKWE, REDOUBT, LUKHOLO, GUMZANA OFF RAMP, SEA VIEW STORE, WILD COAST SUN AND CROSS UMTAMVUNAS MITCHEL BRIDGE, TRAVEL PAST THE FOLLOWING PLACES PORT EDWARD, MARGATE, MARGATE AIRPORT AND PORT SHEPSTONE TURN INTO N2 FREEWAY. TRAVEL PASS HIBBERDENE, SEZELA, SCOTTBURGH, UMKOMAAS, AMANZIMTOTI, DURBAN AIRPORT. TURN INTO JOYNER ROAD (ISIPINGO WEST) AT THE JUNCTION TURN LEFT INTO JEFFELS AND TURN RIGHT INTO WILCOX. AT THE NEXT ROBOT DRIVE PAST INTERSECTION WITH BALTEX AND PROCEED PAST ROBOT INTERSECTION WITH STROUD INTO R102 ISIPINGO RAIL. TURN LEFT INTO OLD MAIN ROAD TO REUNION. DRIVE TO ROBOT M30 UMLAZI AND TURN LEFT FOR ABOUT 100 METRES DROP PASSENGERS. TURN BACK INTO M30 AND PROCEED TO ROBOT NEXT TO GLEBLANDS HOSTELS (R102) AND PROCEED ALONG PENDLEBURY TO SWINTON ROAD TAXI RANK (WEMA).</p>
12.15	<p>MARKET ROAD RANK 59 TO MOUNT FRERE.</p> <p>FROM DURBAN'S MARKET ROAD TURN INTO M4 SOUTH COAST, PROCEED TO THE N2 SOUTH COAST BOUND FREEWAY. TRAVEL PAST DURBAN AIRPORT, AMANZIMTOTI, UMKOMAAS, SCOTTBURGH, SEZELA, HIBBERDENE AND PORT SHEPSTONE TURN INTO N2 PAST MARBURG, PADDOCK, IZINGOLWENI, HARDING PROCEED ALONG N2 TO MOUNT AYLIFF. PAST SUGAR BUSH PAST RHODE THEN TO MOUNT FRERE RANK.</p> <p>RETURN.</p> <p>FROM MOUNT FRERE TAXI RANK PICK UP PASSENGERS AND TURN INTO N2 AND PROCEED ALONG SAME ROAD UP TO ISIPINGO. TURN INTO JOYNER ROAD (ISIPINGO WEST) AT THE JUNCTION TURN LEFT INTO JEFFELS AND TURN RIGHT INTO WILCOX. AT THE NEXT ROBOT DRIVE PAST INTERSECTION WITH BALTEX AND PROCEED PAST ROBOT INTERSECTION WITH STROUD INTO R102 ISIPINGO RAIL. TURN LEFT INTO OLD MAIN ROAD TO REUNION. DRIVE TO ROBOT M30 UMLAZI AND TURN LEFT FOR ABOUT 100 METRES AND DROP PASSENGERS. TURN BACK INTO M30 AND PROCEED TO ROBOT NEXT TO GLEBLANDS HOSTELS (R102) DRIVE INTO M4 SOUTH COAST FREEWAY AND PROCEED TO MARKET ROAD.</p>
12.16	<p>MARKET ROAD 59 TO MOUNT AYLIFF.</p> <p>FROM DURBAN'S MARKET ROAD TURN INTO M4 SOUTH COAST, PROCEED TO THE N2 SOUTH COAST BOUND FREEWAY. TRAVEL PAST DURBAN AIRPORT, AMANZIMTOTI, UMKOMAAS, SCOTTBURGH, SEZELA, HIBBERDENE AND PORT SHEPSTONE TURN INTO N2 PASS MARBURG, PADDOCK, IZINGOLWENI, HARDING PROCEED ALONG N2 TO MOUNT AYLIFF. .</p> <p>FROM MOUNT AYLIFF TAXI RANK PICK UP PASSENGERS AND TURN INTO N2 AND PROCEED ALONG SAME ROAD UP TO ISIPINGO. TURN INTO JOYNER ROAD (ISIPINGO WEST) AT THE JUNCTION TURN LEFT INTO JEFFELS AND TURN RIGHT INTO WILCOX. AT THE NEXT ROBOT DRIVE PAST INTERSECTION WITH BALTEX AND PROCEED PAST ROBOT INTERSECTION WITH STROUD INTO R102 ISIPINGO RAIL. TURN LEFT INTO OLD MAIN ROAD TO REUNION. DRIVE TO ROBOT M30 UMLAZI AND TURN LEFT FOR ABOUT 100 METRES AND DROP PASSENGERS. TURN BACK INTO M30 AND PROCEED TO ROBOT NEXT TO GLEBLANDS HOSTELS (R102) DRIVE INTO M4 SOUTH COAST FREEWAY AND PROCEED TO MARKET ROAD.</p>



## transport

Department:  
Transport  
Province of KwaZulu-Natal

## GAZETTE

LGKZNG01-2017-  
APR

REGION: ALL

12.17	<p><b>MARKET ROAD TO UMTATA</b></p> <p>FROM DURBANS MARKET ROAD TURN INTO M4 SOUTH COAST, PROCEED TO THE N2 SOUTH COAST BOUND FREEWAY. TRAVEL PAST DURBAN AIRPORT, AMANZIMTOTI, UMKOMAAS, SCOTTBURGH, SEZELA, HIBBERDENE AND PORT SHEPSTONE TURN INTO N2 PASS MARBURG, PADDOCK, IZINGOLWENI, HARDING PROCEED ALONG N2 PASS MOUNT AYLIFF, MOUNT FRERE, QUMBU, TSOLO, AND INTO UMTATA.</p> <p>RETURN.</p> <p>FROM UMTATA TURN INTO JOYNER ROAD (ISIPINGO WEST) AT THE JUNCTION TURN LEFT INTO JEFFELS AND TURN RIGHT INTO WILCOX. AT THE NEXT ROBOT TAXI RANK PICK UP PASSENGERS AND TURN INTO N2 PROCEEDS ALONG SAME ROAD UP TO ISIPINGO. DRIVE PAST INTERSECTION WITH BALTEx AND PROCEED PAST ROBOT INTERSECTION WITH STROUD INTO R102 ISIPINGO RAIL. TURN LEFT INTO OLD MAIN ROAD TO REUNION. DRIVE TO ROBOT M30 UMLAZI AND TURN LEFT FOR ABOUT 100 METRES AND DROP PASSENGERS. TURN BACK INTO M30 AND PROCEED TO ROBOT NEXT TO GLEBLANDS HOSTELS (R102) DRIVE INTO M4 SOUTH COAST FREEWAY AND PROCEED TO MARKET ROAD.</p>
12.18	<p><b>10. MARKET ROAD 59 TO TABANKULU.</b></p> <p>FROM DURBANS MARKET ROAD TURN INTO M4 SOUTH COAST, PROCEED TO THE N2 SOUTH COAST BOUND FREEWAY. TRAVEL PAST DURBAN AIRPORT, AMANZIMTOTI, UMKOMAAS, SCOTTBURGH, SEZELA, HIBBERDENE AND PORT SHEPSTONE TURN INTO N2 PASS MARBURG, PADDOCK, IZINGOLWENI, HARDING PROCEED ALONG N2 PASS MOUNT AYLIFF, TURN LEFT AT SUGAR BUSH AND PROCEED TO TABANKULU. TAXI RANK.</p> <p>RETURN.</p> <p>PICK UP PASSENGERS AND TURN INTO N2 AND PROCEED ALONG SAME ROAD UP TO ISIPINGO. TURN INTO JOYNER ROAD (ISIPINGO WEST) AT THE JUNCTION TURN LEFT INTO JEFFELS AND TURN RIGHT INTO WILCOX. AT THE NEXT ROBOT DRIVE PAST INTERSECTION WITH BALTEx AND PROCEED PAST ROBOT INTERSECTION WITH STROUD INTO R102 ISIPINGO RAIL. TURN LEFT INTO OLD MAIN ROAD TO REUNION. DRIVE TO ROBOT M30 UMLAZI AND TURN LEFT FOR ABOUT 100 METRES AND DROP PASSENGERS. TURN BACK INTO M30 AND PROCEED TO ROBOT NEXT TO GLEBLANDS HOSTELS (R102) DRIVE INTO M4 SOUTH COAST FREEWAY AND PROCEED TO MARKET ROAD.</p>
12.19	<p><b>11. MARKET ROAD 59 TO MZAMBA.</b></p> <p>FROM DURBANS MARKET ROAD TURN INTO M4 SOUTH COAST, PROCEED TO THE N2 SOUTH COAST BOUND FREEWAY. TRAVEL PAST DURBAN AIRPORT, AMANZIMTOTI, UMKOMAAS, SCOTTBURGH, SEZELA, HIBBERDENE AND PORT SHEPSTONE TURN INTO R61. TRAVEL PASS MARGATE AIRPORT, PORT EDWARD, UMTAMVUNA RIVER, MITCHEL BRIDGE, WILD COAST INTERNATIONAL HOLIDAY RESORT, SEA VIEW STORE (DROP PASSENGERS) GUMZANA OFF RAMP (DROP PASSENGERS), QOTYANA (DROP PASSENGERS) A AND TURN LEFT/RIGHT INTO BIZANA TAXI RANK AND DROP PASSENGERS.</p> <p>RETURN.</p> <p>FROM BIZANA TAXI RANK PICK UP PASSENGERS TO DURBANS MARKET ROAD VIA BROOK STREET. TURN INTO R61 TOWARDS PORT EDWARD. PICK UP PASSENGERS TRAVELING TO DURBAN AT THE FOLLOWING POINTS: QOTYNA, NTLAKWE, REDOUBT, LUKHOLO, GUMZANA OFF RAMP, SEA VIEW STORE, WILD COAST AND CROSS UMTAMVUMAS, MICHEL BRIDGE, TRAVEL PASS THE FOLLOWING PLACES PORT EDWARD, MARGATE, MARGATE AIRPORT AND PORT SHEPSTONE TURN INTO N2 FREEWAY. TRAVEL PASS HIBBERDENE, SEZELA, SCOTTBURGH, UMKOMAAS, AMANZIMTOTI, DURBAN AIRPORT. DRIVE ALONG THE FOLLOWING DROP UP POINTS. TURN INTO JOYNER ROAD (ISIPINGO WEST) AT THE JUNCTION TURN LEFT INTO JEFFELS AND TURN RIGHT INTO WILCOX. AT THE NEXT ROBOT DRIVE PAST INTERSECTION WITH BALTEx AND PROCEED PAST ROBOT INTERSECTION WITH STROUD INTO R102 ISIPINGO RAIL. TURN LEFT INTO OLD MAIN ROAD TO REUNION. DRIVE TO ROBOT M30 UMLAZI AND TURN LEFT FOR ABOUT 100 METRES AND DROP PASSENGERS. TURN BACK INTO M30 AND PROCEED TO ROBOT NEXT TO GLEBLANDS HOSTELS (R102) DRIVE INTO M4 SOUTH COAST FREEWAY AND PROCEED TO MARKET ROAD.</p>



## transport

Department:  
Transport  
Province of KwaZulu-Natal

## GAZETTE

LGKZNG01-2017-  
APR

REGION: ALL

12.20	<p>MARKET ROAD RANK 59 TO PORT ST JOHNS.</p> <p>FROM DURBANS MARKET ROAD TURN INTO M4 SOUTH COAST, PROCEED TO THE N2 SOUTH COAST BOUND FREEWAY. TRAVEL PAST DURBAN AIRPORT, AMANZIMTOTI, UMKOMAAS, SCOTTBURGH, SEZELA, HIBBERDENE AND PORT SHEPSTONE TURN INTO R61. TRAVEL PASS MARGATE AIRPORT, PORT EDWARD, UMTAMVUNA RIVER, MITCHEL BRIDGE, WILD COAST INTERNATIONAL HOLIDAY RESORT, SEA VIEW STORE (DROP PASSENGERS) GUMZANA OFF RAMP (DROP PASSENGERS), QOTYANA (DROP PASSENGERS) A AND TURN LEFT/RIGHT INTO BIZANA TAXI RANK AND DROP PASSENGERS VIA NOMLACU AND LUDEKEHALT, MAGUSHENI (DROP PASSENGERS), NTLENZI HALT (DROP PASSENGERS) MARASHU (DROP PASSENGERS), SIGCAU TRAINING SCHOOL (DROP PASSENGERS), ESIPHAQENI (DROP PASSENGERS) PROCEED PASS FLAGSTAFF, LUSIKISIKI AND DROP PASSANGERS AT PORT ST. JOHNS TAXI RANK.</p> <p>RETURN.</p> <p>PICK UP PASSENGERS AND TURN INTO R61 TOWARDS DURBAN. TRAVEL UP TO ISIPINGO AND TURN INTO JOYNER ROAD (ISIPINGO WEST) AT THE JUNCTION TURN LEFT INTO JEFFELS AND TURN RIGHT INTO WILCOX. AT THE NEXT ROBOT DRIVE PAST INTERSECTION WITH BALTEX AND PROCEED PAST ROBOT INTERSECTION WITH STROUD INTO R102 ISIPINGO RAIL. TURN LEFT INTO OLD MAIN ROAD TO REUNION. DRIVE TO ROBOT M30 UMLAZI AND TURN LEFT FOR ABOUT 100 METRES AND DROP PASSENGERS. TURN BACK INTO M30 AND PROCEED TO ROBOT NEXT TO GLEBLANDS HOSTELS (R102) DRIVE INTO M4 SOUTH COAST FREEWAY AND PROCEED TO MARKET ROAD.</p>
12.21	<p>14. PINETOWN TO BIZANA.</p> <p>FROM PINETOWN TAXI RANK (OPPOSITE GOLDEN PLATE TAKE AWAY AND MALLS PHARMACY) PICK UP PASSENGERS AND PROCCED ALONG HILL STREET AT THE ROBOT TURN LEFT INTO MOODIE STREET AT THE NEXT ROBOT TURN RIGHT INTO OLD MAIN ROAD AND PROCEED INTO CROMPTON STREET. DRIVE INTO M13 TOWARDS N3 FREEWAY TO DURBAN. TRAVEL PASS BRISTON ROAD AND PROCEED ALONG N3 TO DURBANS CITY CENTER TURN INTO M4, PROCEED TO THE N2 SOUTH COAST BOUND FREEWAY. TRAVEL PASSES DURBAN AIRPORT, AMANZIMTOTI, UMKOMAAS, SCOTTBURGH, SEZELA, HIBBERDENE AND PORT SHEPSTONE TURN INTO R61. TRAVEL PASS MARGATE AIRPORT, PORT EDWARD, UMTAMVUNA RIVER, MITCHEL BRIDGE, WILD COAST INTERNATIONAL HOLIDAY RESORT, SEA VIEW STORE (DROP PASSENGERS) GUMZANA OFF RAMP (DROP PASSENGERS), LUKHOLO (DROP PASSENGERS), REDOUBT (DROP PASSENGERS), NTLAKWE (DROP PASSENGERS), QOTYANA (DROP PASSENGERS) AND TURN LEFT/RIGHT INTO BIZANA TAXI RANK AND DROP PASSENGERS.</p> <p>RETURN.</p> <p>FROM BIZANA TAXI RANK PICK UP PASSENGERS AND TURN INTO R61. TRAVEL ALONG SAME ROAD TO ISIPINGO AND TURN INTO JOYNER ROAD (ISIPINGO WEST) AT THE JUNCTION TURN LEFT INTO JEFFELS AND TURN RIGHT INTO WILCOX. AT THE NEXT ROBOT DRIVE PAST INTERSECTION WITH BALTEX AND PROCEED PAST ROBOT INTERSECTION WITH STROUD INTO R102 ISIPINGO RAIL. TURN LEFT INTO OLD MAIN ROAD TO REUNION. DRIVE TO ROBOT M30 UMLAZI AND TURN LEFT FOR ABOUT 100 METRES AND DROP PASSENGERS. TURN BACK INTO M30 AND PROCEED TO ROBOT NEXT TO GLEBLANDS HOSTELS (R102) DRIVE INTO M4 SOUTH COAST FREEWAY AND PROCEED TO MARKET ROAD.</p>



## transport

Department:  
Transport  
Province of KwaZulu-Natal

## GAZETTE

LGKZNG01-2017-  
APR

REGION: ALL

12.22	<p>16. PINETOWN TO HARDING.</p> <p>FROM PINETOWN TAXI RANK (OPPOSITE GOLDEN PLATE TAKE AWAY AND MALLS PHARMACY) PICK UP PASSENGERS AND PROCEED ALONG HILL STREET AT THE ROBOT TURN LEFT INTO MOODIE STREET AT THE NEXT ROBOT TURN RIGHT INTO OLD MAIN ROAD AND PROCEED INTO CROMPTON STREET. DRIVE INTO M13 TOWARDS N3 FREEWAY TO DURBAN. TRAVEL PASS BRISTON ROAD AND PROCEED ALONG N3 TO DURBANS CITY CENTER TURN INTO M4, PROCEED TO THE N2 SOUTH COAST BOUND FREEWAY. TRAVEL PASS DURBAN AIRPORT, AMANZIMTOTI, UMKOMAAS, SCOTTBURGH, SEZELA, HIBBERDENE AND PORT SHEPSTONE, IZINGOLWENI AND AT HARDING DROP PASSENGERS.</p> <p>RETURN.</p> <p>FROM HARDING TAXI RANK TURN INTO N2 DURBAN AND PROCEED UP TO ISIPINGO AND TURN INTO JOYNER ROAD (ISIPINGO WEST) AT THE JUNCTION TURN LEFT INTO JEFFELS AND TURN RIGHT INTO WILCOX. AT THE NEXT ROBOT DRIVE PAST INTERSECTION WITH BALTEX AND PROCEED PAST ROBOT INTERSECTION WITH STROUD INTO R102 ISIPINGO RAIL. TURN LEFT INTO OLD MAIN ROAD TO REUNION. DRIVE TO ROBOT M30 UMLAZI AND TURN LEFT FOR ABOUT 100 METRES AND DROP PASSENGERS. TURN BACK INTO M30 AND PROCEED TO ROBOT NEXT TO GLEBLANDS HOSTELS (R102) DRIVE INTO M4 SOUTH COAST FREEWAY AND PROCEED TO ISIPINGO M4 SOUTH COAST TURN INTO N3, TURN LEFT INTO M7 QUEENSBURG INTO ST. JOHNS AVENUE NEXT ROBOT TURN LEFT TO OLD MAIN ROAD AND TURN INTO MOODIE STREET AND TURN RIGHT INTO HILL STREET AND DROP PASSENGERS AT PINETOWN TAXI RANK.</p>
12.23	<p>17. PINETOWN TO IZINGOLWENI.</p> <p>FROM PINETOWN TAXI RANK (OPPOSITE GOLDEN PLATE TAKE AWAY AND MALLS PHARMACY) PICK UP PASSENGERS AND PROCEED ALONG HILL STREET AT THE ROBOT TURN LEFT INTO MOODIE STREET AT THE NEXT ROBOT TURN RIGHT INTO OLD MAIN ROAD AND PROCEED INTO CROMPTON STREET. DRIVE INTO M13 TOWARDS N3 FREEWAY TO DURBAN. TRAVEL PASS BRISTON ROAD AND PROCEED ALONG N3 TO DURBANS CITY CENTER TURN INTO M4, PROCEED TO THE N2 SOUTH COAST BOUND FREEWAY. TRAVEL PASS DURBAN AIRPORT, AMANZIMTOTI, UMKOMAAS, SCOTTBURGH, SEZELA, HIBBERDENE AND PORT SHEPSTONE DROP PASSENGERS. TRAVEL TOWARDS PADDOCK TO IZINGOLWENI TAXI RANK.</p> <p>RETURN.</p> <p>FROM IZINGOLWENI TAXI RANK PICK UP PASSENGERS AND TURN BACK ALONG N2 TO DURBAN. DRIVE TO ISIPINGO AND TURN INTO JOYNER ROAD (ISIPINGO WEST) AT THE JUNCTION TURN LEFT INTO JEFFELS AND TURN RIGHT INTO WILCOX. AT THE NEXT ROBOT DRIVE PAST INTERSECTION WITH BALTEX AND PROCEED PAST ROBOT INTERSECTION WITH STROUD INTO R102 ISIPINGO RAIL. TURN LEFT INTO OLD MAIN ROAD TO REUNION. DRIVE TO ROBOT M30 UMLAZI AND TURN LEFT FOR ABOUT 100 METRES AND DROP PASSENGERS. TURN BACK INTO M30 AND PROCEED TO ROBOT NEXT TO GLEBLANDS HOSTELS (R102) DRIVE INTO M4 SOUTH COAST FREEWAY AND PROCEED TO ISIPINGO M4 SOUTH COAST TURN INTO N3, TURN LEFT INTO M7 QUEENSBURG INTO ST. JOHNS AVENUE NEXT ROBOT TURN LEFT TO OLD MAIN ROAD AND TURN INTO MOODIE STREET AND TURN RIGHT INTO HILL STREET AND DROP PASSENGERS AT PINETOWN TAXI RANK.</p>





## transport

Department:  
Transport  
Province of KwaZulu-Natal

## GAZETTE

LGKZNG01-2017-  
APR

REGION: ALL

12.24	<p>19. PINETOWN TO LUSIKISIKI.</p> <p>FROM PINETOWN TAXI RANK (OPPOSITE GOLDEN PLATE TAKE AWAY AND MALLS PHARMACY) PICK UP PASSENGERS AND PROCEED ALONG HILL STREET AT THE ROBOT TURN LEFT INTO MOODIE STREET AT THE NEXT ROBOT TURN RIGHT INTO OLD MAIN ROAD AND PROCEED INTO CROMPTON STREET. DRIVE INTO M13 TOWARDS N3 FREEWAY TO DURBAN. TRAVEL PASS BRISTON ROAD AND PROCEED ALONG N3 TO DURBANS CITY CENTER TURN INTO M4, PROCEED TO THE N2 SOUTH COAST BOUND FREEWAY. TRAVEL PASS DURBAN AIRPORT, AMANZIMTOTI, UMKOMAAS, SCOTTBURGH, SEZELA, HIBBERDENE AND PORT SHEPSTONE TURN INTO R61. TRAVEL PASS MARGATE AIRPORT, MARGATE, PORT EDWARD, BIZANA, LUDEKE HALT, MAGUSHENI, NTLEZI HALT, FLAGSTAFF AND PROCEED TO LUSIKISIKI (DROP PASSENGERS).</p> <p>RETURN.</p> <p>FROM LUSIKISIKI TAXI RANK TURN INTO R61 AND PROCEED TOWARDS DURBAN TO ISIPINGO (M4 SOUTH COAST) AND TURN INTO JOYNER ROAD (ISIPINGO WEST) AT THE JUNCTION TURN LEFT INTO JEFFELS AND TURN RIGHT INTO WILCOX. AT THE NEXT ROBOT DRIVE PAST INTERSECTION WITH BALTEX AND PROCEED PAST ROBOT INTERSECTION WITH STROUD INTO R102 ISIPINGO RAIL. TURN LEFT INTO OLD MAIN ROAD TO REUNION. DRIVE TO ROBOT M30 UMLAZI AND TURN LEFT FOR ABOUT 100 METRES AND DROP PASSENGERS. TURN BACK INTO M30 AND PROCEED TO ROBOT NEXT TO GLEBLANDS HOSTELS (R102) DRIVE INTO M4 SOUTH COAST FREEWAY AND PROCEED TO ISIPINGO M4 SOUTH COAST TURN INTO N3, TURN LEFT INTO M7 QUEENSBURG INTO ST. JOHNS AVENUE NEXT ROBOT TURN LEFT TO OLD MAIN ROAD AND TURN INTO MOODIE STREET AND TURN RIGHT INTO HILL STREET AND DROP PASSENGERS AT PINETOWN TAXI RANK.</p>
12.25	<p>22. PINETOWN TO MT FRERE.</p> <p>FROM PINETOWN TAXI RANK (OPPOSITE GOLDEN PLATE TAKE AWAY AND MALLS PHARMACY) PICK UP PASSENGERS AND PROCEED ALONG HILL STREET AT THE ROBOT TURN LEFT INTO MOODIE STREET AT THE NEXT ROBOT TURN RIGHT INTO OLD MAIN ROAD AND PROCEED INTO CROMPTON STREET. DRIVE INTO M13 TOWARDS N3 FREEWAY TO DURBAN. TRAVEL PASS BRISTON ROAD AND PROCEED ALONG N3 TO DURBANS CITY CENTER TURN INTO M4, PROCEED TO THE N2 SOUTH COAST BOUND FREEWAY. TRAVEL PASS DURBAN AIRPORT, AMANZIMTOTI, UMKOMAAS, SCOTTBURGH, SEZELA, HIBBERDENE AND PORT SHEPSTONE. TRAVEL PAST IZINGOLWENI, HARDING, KOKSTAD, PHAKADE AND INTO MT AYLIF, AND AT MOUNT FRERE TAXI RANK DROP PASSENGERS.</p> <p>RETURN.</p> <p>FROM MOUNT FRERE TAXI RANK PICK UP PASSENGERS TURN BACK TO N2 AND PROCEED TO DURBAN INTERNATIONAL AIRPORT. AT ISIPINGO TURN LEFT INTO JOYNER ROAD (ISIPINGO WEST) AT THE JUNCTION TURN LEFT INTO JEFFELS AND TURN RIGHT INTO WILCOX. AT THE NEXT ROBOT DRIVE PAST INTERSECTION WITH BALTEX AND PROCEED PAST ROBOT INTERSECTION WITH STROUD INTO R102 ISIPINGO RAIL. TURN LEFT INTO OLD MAIN ROAD TO REUNION. DRIVE TO ROBOT M30 UMLAZI AND TURN LEFT FOR ABOUT 100 METRES AND DROP PASSENGERS. TURN BACK INTO M30 AND PROCEED TO ROBOT NEXT TO GLEBLANDS HOSTELS (R102) DRIVE INTO M4 SOUTH COAST FREEWAY AND PROCEED TO ISIPINGO M4 SOUTH CO LEFT TO OLD MAIN ROAD AND TURN INTO MOODIE STREET AND TURN RIGHT INTO HILL STREET AND DROP PASSENGERS AT PINETOWN TAXI RANK.</p>



## transport

Department:  
Transport  
Province of KwaZulu-Natal

## GAZETTE

LGKZNG01-2017-  
APR

REGION: ALL

12.26	<p>25. PINETOWN TO PORT SHEPSTONE.</p> <p>FROM PINETOWN TAXI RANK (OPPOSITE GOLDEN PLATE TAKE AWAY AND MALLS PHARMACY) PICK UP PASSENGERS AND PROCEED ALONG HILL STREET AT THE ROBOT TURN LEFT INTO MOODIE STREET AT THE NEXT ROBOT TURN RIGHT INTO OLD MAIN ROAD AND PROCEED INTO CROMPTON STREET. DRIVE INTO M13 TOWARDS N3 FREEWAY TO DURBAN. TRAVEL PASS BRISTON ROAD AND PROCEED ALONG N3 TO DURBANS CITY CENTER TURN INTO M4, PROCEED TO THE N2 SOUTH COAST BOUND FREEWAY. TRAVEL PASS DURBAN AIRPORT, AMANZIMTOTI, UMKOMAAS, SCOTTBURGH, SEZELA, HIBBERDENE TURN INTO R102 A AND PROCEED PASS UMZUMBE, PUMULA, MELVILLE, BANANA BEACH, SUNWICH PORT, ANERLEY, SOUTH PORT, SEA PARK, UMTENTWENI, PORT SHEPSTONE (TAXI CITY/Ryder STREET RANK).</p> <p>RETURN.</p> <p>FROM PORT SHEPSTONE TAXI RANK PROCEED ALONG THE SAME ROAD TO DURBANS INTERNATIONAL AIRPORT TURN LEFT INTO ISIPINGO. TURN LEFT INTO JOYNER ROAD (ISIPINGO WEST) AT THE JUNCTION TURN LEFT INTO JEFFELS AND TURN RIGHT INTO WILCOX. AT THE NEXT ROBOT DRIVE PAST INTERSECTION WITH BALTEx AND PROCEED PAST ROBOT INTERSECTION WITH STROUD INTO R102 ISIPINGO RAIL. TURN LEFT INTO OLD MAIN ROAD TO REUNION. DRIVE TO ROBOT M30 UMLAZI AND TURN LEFT FOR ABOUT 100 METRES. TURN BACK INTO M30 AND PROCEED TO ROBOT NEXT TO GLEBLANDS HOSTELS (R102) DRIVE INTO M4 SOUTH COAST FREEWAY AND PROCEED TO ISIPINGO M4 SOUTH CO LEFT TO OLD MAIN ROAD AND TURN INTO MOODIE STREET AND TURN RIGHT INTO HILL STREET AND DROP PASSENGERS AT PINETOWN TAXI RANK.</p>
12.27	<p>26. PINETOWN TO PORT ST JOHNS.</p> <p>FROM PINETOWN TAXI RANK (OPPOSITE GOLDEN PLATE TAKE AWAY AND MALLS PHARMACY) PICK UP PASSENGERS AND PROCEED ALONG HILL STREET AT THE ROBOT TURN LEFT INTO MOODIE STREET. AT THE NEXT ROBOT TURN RIGHT INTO OLD MAIN ROAD AND PROCEED INTO CROMPTON STREET. DRIVE INTO M4 PROCEED TO THE N2 SOUTH COAST BOUND FREEWAY. TRAVEL PAST DURBAN INTERNATIONAL AIRPORT, AMANZIMTOTI, UMKOMAAS, SCOTTBURGH, SEZELA, HIBBERDENE AND PORT SHEPSTONE TURN INTO R61. TRAVEL PAST MARGATE AIRPORT, MARGATE, PORT EDWARD, BIZANA, FLAGSTAFF, LUSIKISIKI AND PORT ST. JOHNS TAXI RANK DROP PASSENGERS.</p> <p>RETURN.</p> <p>FROM PORT ST. JOHNS TAXI RANK PICK UP PASSENGERS AND TURN INTO M7 QUEENSBURG TURN INTO ST. JOHNS AVENUE NEXT ROBOT TURN LEFT TO OLD MAIN ROAD AND TURN INTO MOODIE STREET AND TURN INTO HILL STREET AND DROP PASSENGERS AT PINETOWN TAXI RANK.</p>
12.28	<p>27. PINETOWN TO TABANKULU.</p> <p>FROM PINETOWN TAXI RANK (OPPOSITE GOLDEN PLATE TAKE AWAY AND MALLS PHARMACY) PICK UP PASSENGERS AND PROCEED ALONG HILL STREET AT THE ROBOT TURN LEFT INTO MOODIE STREET AT THE NEXT ROBOT TURN RIGHT INTO OLD MAIN ROAD AND PROCEED INTO CROMPTON STREET. DRIVE INTO M13 TOWARDS N3 FREEWAY TO DURBAN. TRAVEL PASS BRISTON ROAD AND PROCEED ALONG N3 TO DURBANS CITY CENTER TURN INTO M4, PROCEED TO THE N2 SOUTH COAST BOUND FREEWAY. TRAVEL PASS DURBAN AIRPORT, AMANZIMTOTI, UMKOMAAS, SCOTTBURGH, SEZELA, HIBBERDENE AND PORT SHEPSTONE. TRAVEL PAST IZINGOLWENI, HARDING, KOKSTAD, MT AYLIFF AND NEAR SUGAR BUSH TURN LEFT TO TABANKULU TAXI RANK.</p> <p>RETURN.</p> <p>FROM TABANKULU TAXI RANK PICK UP PASSENGERS TO DURBAN. PROCEED TO ISIPINGO. TURN LEFT INTO JOYNER ROAD (ISIPINGO WEST) AT THE JUNCTION TURN LEFT INTO JEFFELS AND TURN RIGHT INTO WILCOX. AT THE NEXT ROBOT DRIVE PAST INTERSECTION WITH BALTEx AND PROCEED PAST ROBOT INTERSECTION WITH STROUD INTO R102 ISIPINGO RAIL. TURN LEFT INTO OLD MAIN ROAD TO REUNION. DRIVE TO ROBOT M30 UMLAZI AND TURN LEFT FOR ABOUT 100 METRES DROP PASSENGERS. TURN BACK INTO M30 AND PROCEED TO ROBOT NEXT TO GLEBLANDS HOSTELS (R102) DRIVE INTO M4 SOUTH COAST FREEWAY.</p>



## transport

Department:  
Transport  
Province of KwaZulu-Natal

## GAZETTE

LGKZNG01-2017-  
APR

REGION: ALL

12.29	<p>30. WEMA TO HARDING.</p> <p>FROM DURBANS MARKET ROAD TURN INTO M4 SOUTH COAST, PROCEED TO THE N2 SOUTH COAST BOUND FREEWAY. TRAVEL PAST DURBAN AIRPORT, AMANZIMTOTI, UMKOMAAS, SCOTTBURGH, SEZELA, HIBBERDENE AND PORT SHEPSTONE TURN INTO N2 PASS MARBURG, PADDOCK AND IZINGOLWENI TO HARDING.</p> <p>RETURN.</p> <p>TURN INTO JOYNER ROAD (ISIPINGO WEST) AT THE JUNCTION TURN LEFT INTO JEFFELS AND TURN RIGHT INTO WILCOX. AT THE NEXT ROBOT DRIVE PAST INTERSECTION WITH BALTEX AND PROCEED PAST ROBOT INTERSECTION WITH STROUD INTO R102 ISIPINGO RAIL. TURN LEFT INTO OLD MAIN ROAD TO REUNION. DRIVE TO ROBOT M30 UMLAZI AND TURN LEFT FOR ABOUT 100 METRES DROP PASSENGERS. TURN BACK INTO M30 AND PROCEED TO ROBOT NEXT TO GLEBLANDS HOSTELS (R102) AND PROCEED ALONG PENDLEBURY TO SWINTON ROAD TAXI RANK (WEMA).</p>
12.30	<p>31. WEMA TO IZINGOLWENI.</p> <p>FROM DURBANS MARKET ROAD TURN INTO M4 SOUTH COAST, PROCEED TO THE N2 SOUTH COAST BOUND FREEWAY. TRAVEL PAST DURBAN AIRPORT, AMANZIMTOTI, UMKOMAAS, SCOTTBURGH, SEZELA, HIBBERDENE AND PORT SHEPSTONE TURN INTO N2 PASS MARBURG, PADDOCK AND TURN LEFT TO IZINGOLWENI RANK.</p> <p>RETURN.</p> <p>TURN INTO JOYNER ROAD (ISIPINGO WEST) AT THE JUNCTION TURN LEFT INTO JEFFELS AND TURN RIGHT INTO WILCOX. AT THE NEXT ROBOT DRIVE PAST INTERSECTION WITH BALTEX AND PROCEED PAST ROBOT INTERSECTION WITH STROUD INTO R102 ISIPINGO RAIL. TURN LEFT INTO OLD MAIN ROAD TO REUNION. DRIVE TO ROBOT M30 UMLAZI AND TURN LEFT FOR ABOUT 100 METRES DROP PASSENGERS. TURN BACK INTO M30 AND PROCEED TO ROBOT NEXT TO GLEBLANDS HOSTELS (R102) AND PROCEED ALONG PENDLEBURY TO SWINTON ROAD TAXI RANK (WEMA).</p>
12.31	<p>32. WEMA TO KOKSTAD.</p> <p>FROM DURBANS MARKET ROAD TURN INTO M4 SOUTH COAST, PROCEED TO THE N2 SOUTH COAST BOUND FREEWAY. TRAVEL PAST DURBAN AIRPORT, AMANZIMTOTI, UMKOMAAS, SCOTTBURGH, SEZELA, HIBBERDENE AND PORT SHEPSTONE TURN INTO N2 PASS MARBURG, PADDOCK, IZINGOLWENI, HARDING AND TURN RIGHT INTO KOKSTAD.</p> <p>RETURN.</p> <p>TURN INTO JOYNER ROAD (ISIPINGO WEST) AT THE JUNCTION TURN LEFT INTO JEFFELS AND TURN RIGHT INTO WILCOX. AT THE NEXT ROBOT DRIVE PAST INTERSECTION WITH BALTEX AND PROCEED PAST ROBOT INTERSECTION WITH STROUD INTO R102 ISIPINGO RAIL. TURN LEFT INTO OLD MAIN ROAD TO REUNION. DRIVE TO ROBOT M30 UMLAZI AND TURN LEFT FOR ABOUT 100 METRES DROP PASSENGERS. TURN BACK INTO M30 AND PROCEED TO ROBOT NEXT TO GLEBLANDS HOSTELS (R102) AND PROCEED ALONG PENDLEBURY TO SWINTON ROAD TAXI RANK (WEMA).</p>
12.32	<p>33. WEMA TO LISIKISIKI.</p> <p>FROM DURBAN'S MARKET ROAD TURN INTO M4 SOUTH COAST, PROCEED TO THE N2 SOUTH COAST BOUND FREEWAY. TRAVEL PAST DURBAN AIRPORT, AMANZIMTOTI, UMKOMAAS, SCOTTBURGH, SEZELA, HIBBERDENE AND PORT SHEPSTONE. TURN INTO JOYNER ROAD (ISIPINGO WEST) AT THE JUNCTION TURN LEFT INTO JEFFELS AND TURN RIGHT INTO WILCOX. AT THE NEXT ROBOT DRIVE PAST INTERSECTION WITH BALTEX AND PROCEED PAST ROBOT INTERSECTION WITH STROUD INTO R102 ISIPINGO RAIL. TURN LEFT INTO OLD MAIN ROAD TO REUNION. DRIVE TO ROBOT M30 UMLAZI AND TURN LEFT FOR ABOUT 100 METRES DROP PASSENGERS. TURN BACK INTO M30 AND PROCEED TO ROBOT NEXT TO GLEBLANDS HOSTELS (R102) AND PROCEED ALONG PENDLEBURY TO SWINTON ROAD TAXI RANK (WEMA).</p>





## transport

Department:  
Transport  
Province of KwaZulu-Natal

## GAZETTE

LGKZNG01-2017-  
APR

REGION: ALL

12.33	<p>WEMA TO MATATIELE.</p> <p>FROM DURBANS MARKET ROAD TURN INTO M4 SOUTH COAST, PROCEED TO THE N2 SOUTH COAST BOUND FREEWAY. TRAVEL PAST DURBAN AIRPORT, AMANZIMTOTI, UMKOMAAS, SCOTTBURGH, SEZELA, HIBBERDENE AND PORT SHEPSTONE TURN INTO N2 PASS MARBURG, PADDOCK, IZINGOLWENI, HARDING PROCEED ALONG N2 TO MOUNT AYLIFF. PAST SUGAR BUSH, PAST RHODE THEN TO RANK. TURN INTO JOYNER ROAD (ISIPINGO WEST) AT THE JUNCTION TURN LEFT INTO JEFFELS AND TURN RIGHT INTO WILCOX. AT THE NEXT ROBOT DRIVE PAST INTERSECTION WITH BALTEX AND PROCEED PAST ROBOT INTERSECTION WITH STROUD INTO R102 ISIPINGO RAIL. TURN LEFT INTO OLD MAIN ROAD TO REUNION. DRIVE TO ROBOT M30 UMLAZI AND TURN LEFT FOR ABOUT 100 METRES DROP PASSENGERS. TURN BACK INTO M30 AND PROCEED TO ROBOT NEXT TO GLEBLANDS HOSTELS (R102) AND PROCEED ALONG PENDLEBURY TO SWINTON ROAD TAXI RANK (WEMA).</p>
12.34	<p>35.WEMA TO MOUNT AYLIFF.</p> <p>FROM DURBAN'S MARKET ROAD TURN INTO M4 SOUTH COAST, PROCEED TO THE N2 SOUTH COAST BOUND FREEWAY. TRAVEL PAST DURBAN AIRPORT, AMANZIMTOTI, UMKOMAAS, SCOTTBURGH, SEZELA, HIBBERDENE AND PORT SHEPSTONE TURN INTO N2 PASS MARBURG, PADDOCK, IZINGOLWENI, HARDING PROCEED ALONG N2 TO MOUNT AYLIFF.</p> <p>RETURN.</p> <p>TURN INTO JOYNER ROAD (ISIPINGO WEST) AT THE JUNCTION TURN LEFT INTO JEFFELS AND TURN RIGHT INTO WILCOX. AT THE NEXT ROBOT DRIVE PAST INTERSECTION WITH BALTEX AND PROCEED PAST ROBOT INTERSECTION WITH STROUD INTO R102 ISIPINGO RAIL. TURN LEFT INTO OLD MAIN ROAD TO REUNION. DRIVE TO ROBOT M30 UMLAZI AND TURN LEFT FOR ABOUT 100 METRES DROP PASSENGERS. TURN BACK INTO M30 AND PROCEED TO ROBOT NEXT TO GLEBLANDS HOSTELS (R102) AND PROCEED ALONG PENDLEBURY TO SWINTON ROAD TAXI RANK (WEMA).</p>
12.35	<p>WEMA TO PORT SHEPSTONE.</p> <p>FROM DURBANS MARKET ROAD TURN INTO M4 SOUTH COAST, PROCEED TO THE N2 SOUTH COAST BOUND FREEWAY. TRAVEL PAST DURBAN AIRPORT, AMANZIMTOTI, UMKOMAAS, SCOTTBURGH, SEZELA, HIBBERDENE. TURN INTO R102 A AND PROCEED PAST UMZUMBE, PUMULA, MELVILLE, BANANA BEACH, SUNWICH PORT, ANERLEY, SOUTH PORT, SEA PARK, UMTENTWENI. TRAVEL ALONG MARINE DRIVE, OLSO BEACH, SHELLY BEACH, ST. MITCHEALS, UVUNGO. MANABA (MARINE DRIVE), RAMSGATE, SANLAMEER, TRAFALGAR, PALM BEACH, PROCEED ALONG IZINGOLWENI ROAD TO BRAEMER STORE, MUNSTER, GLENMORE BEACH, LEISURE BAY, PORT EDWARD, WILD COAST SUN, CARRIBEAN ESTATE, MZAMBA CRAFT VILLAGE AND RETURN TO PORT SHEPSTONE (TAXI/Ryder STREET RANK). PROCEED INTO N2 TOLL ROAD TO DURBAN. TURN INTO JOYNER ROAD (ISIPINGO WEST) AT THE JUNCTION TURN LEFT INTO JEFFELS AND TURN RIGHT INTO WILCOX. AT THE NEXT ROBOT DRIVE PAST INTERSECTION WITH BALTEX AND PROCEED PAST ROBOT INTERSECTION WITH STROUD INTO R102 ISIPINGO RAIL. TURN LEFT INTO OLD MAIN ROAD TO REUNION. DRIVE TO ROBOT M30 UMLAZI AND TURN LEFT FOR ABOUT 100 METRES DROP PASSENGERS. TURN BACK INTO M30 AND PROCEED TO ROBOT NEXT TO GLEBLANDS HOSTELS (R102) AND PROCEED ALONG PENDLEBURY TO SWINTON ROAD TAXI RANK (WEMA).</p>



## transport

Department:  
Transport  
Province of KwaZulu-Natal

## GAZETTE

LGKZNG01-2017-  
APR

REGION: ALL

12.36	<p>WEMA TO PORT ST JOHNS.</p> <p>FROM DURBANS MARKET ROAD TURN INTO M4 SOUTH COAST, PROCEED TO THE N2 SOUTH COAST BOUND FREEWAY. TRAVEL PAST DURBAN AIRPORT, AMANZIMTOTI, UMKOMAAS, SCOTTBURGH, SEZELA, HIBBERDENE AND PORT SHEPSTONE TURN INTO R61. TRAVEL PAST MARGATE AIRPORT, MARGATE, PORT EDWARD, UMTAMVUNA RIVER, MITCHEL BRIDGE, WILD COAST INTERNATIONAL HOLIDAY RESORT, SEA VIEW STORE (DROP PASSENGERS) GUMZANA OFF RAMP (DROP PASSENGERS), LUKHOLO (DROP PASSENGERS), REDOUBT (DROP PASSENGERS), NTLAKWE (DROP PASSENGERS), QOTYNA (DROP PASSENGERS) AND TURN LEFT/RIGHT INTO BIZANA TAXI RANK AND DROP PASSENGERS VIA NOMLACU AND LUDEKE HALT, MAGUSHENI (DROP PASSENGERS), NTLZENZI HALT (DROP PASSENGERS), MARASHU (DROP PASSENGERS), SIGCAU TRAINING SCHOOL (DROP PASSENGERS), ESIPHAQENI (DROP PASSENGERS) PROCEED AND TURN INTO FLAGSTAFF TAXI RANK AND DROP PASSENGERS.</p> <p>RETURN.</p> <p>TURN INTO JOYNER ROAD (ISIPINGO WEST) AT THE JUNCTION TURN LEFT INTO JEFFELS AND TURN RIGHT INTO WILCOX. AT THE NEXT ROBOT DRIVE PAST INTERSECTION WITH BALTEX AND PROCEED PAST ROBOT INTERSECTION WITH STROUD INTO R102 ISIPINGO RAIL. TURN LEFT INTO OLD MAIN ROAD TO REUNION. DRIVE TO ROBOT M30 UMLAZI AND TURN LEFT FOR ABOUT 100 METRES DROP PASSENGERS. TURN BACK INTO M30 AND PROCEED TO ROBOT NEXT TO GLEBLANDS HOSTELS (R102) AND PROCEED ALONG PENDLEBURY TO SWINTON ROAD TAXI RANK (WEMA).</p>
12.37	<p>WEMA TO TABANKULU.</p> <p>FROM DURBANS MARKET ROAD TURN INTO M4 SOUTH COAST, PROCEED TO THE N2 SOUTH COAST BOUND FREEWAY. TRAVEL PAST DURBAN AIRPORT, AMANZIMTOTI, UMKOMAAS, SCOTTBURGH, SEZELA, HIBBERDENE AND PORT SHEPSTONE. TRAVEL PAST IZINGOLWENI, HARDING, KOKSTAD, MT. AYLIF AND NEAR SUGAR BUSH TURN LEFT TO TABANKULU TAXI RANK.</p> <p>FROM TABANKULU TAXI RANK PICK UP PASSENGERS TO DURBAN. PROCEED TO ISIPINGO. TURN INTO JOYNER ROAD (ISIPINGO WEST) AT THE JUNCTION TURN LEFT INTO JEFFELS AND TURN RIGHT INTO WILCOX. AT THE NEXT ROBOT DRIVE PAST INTERSECTION WITH BALTEX AND PROCEED PAST ROBOT INTERSECTION WITH STROUD INTO R102 ISIPINGO RAIL. TURN LEFT INTO OLD MAIN ROAD TO REUNION. DRIVE TO ROBOT M30 UMLAZI AND TURN LEFT FOR ABOUT 100 METRES DROP PASSENGERS. TURN BACK INTO M30 AND PROCEED TO ROBOT NEXT TO GLEBLANDS HOSTELS (R102) AND PROCEED ALONG PENDLEBURY TO SWINTON ROAD TAXI RANK (WEMA).</p>
12.38	<p>4. MARKET ROAD RANK 59 TO IZINGOLWENI.</p> <p>FROM DURBAN'S MARKET ROAD TURN INTO M4 SOUTH COAST, PROCEED TO THE N2 SOUTH COAST BOUND FREEWAY. TRAVEL PAST DURBAN AIRPORT, AMANZIMTOTI, UMKOMAAS, SCOTTBURGH, SEZELA, HIBBERDENE AND PORT SHEPSTONE TURN INTO N2 PASS MARBURG, PADDOCK AND TURN LEFT TO IZINGOLWENI RANK. FROM IZINGOLWENI TAXI RANK PICK UP PASSENGERS AND TURN INTO N2 AND PROCEED ALONG SAME ROAD UP TO ISIPINGO. TURN INTO JOYNER ROAD (ISIPINGO WEST) AT THE JUNCTION TURN LEFT INTO JEFFELS AND TURN RIGHT INTO WILCOX. AT THE NEXT ROBOT DRIVE PAST INTERSECTION WITH BALTEX AND PROCEED PAST ROBOT INTERSECTION WITH STROUD INTO R102 ISIPINGO RAIL. TURN LEFT INTO OLD MAIN ROAD TO REUNION. DRIVE TO ROBOT M30 UMLAZI AND TURN LEFT FOR ABOUT 100 METRES AND DROP PASSENGERS. TURN BACK INTO M30 AND PROCEED TO ROBOT NEXT TO GLEBLANDS HOSTELS (R102) DRIVE INTO SOUTH COAST ROAD, UMBILO R102, ROSSBURGH, CONGELA, KING EDWARD HOSPITAL, DALBRIDGE TURN INTO GALE STREET AND PROCEED TO WEST STREET, TURN INTO WARWICK AVENUE, TURN RIGHT INTO ALICE STREET, TURN LEFT INTO ALBERT, TURN RIGHT INTO UMNGENI, TURN INTO SOLDIERS WAY, TURN INTO LEOPOLD STREET AND INTO MARKET ROAD.</p>



## transport

Department:  
Transport  
Province of KwaZulu-Natal

## GAZETTE

LGKZNG01-2017-  
APR

REGION: ALL

12.39	<p>5. MARKET ROAD 59 TO KOKSTAD.</p> <p>FROM DURBAN'S MARKET ROAD TURN INTO M4 SOUTH COAST, PROCEED TO THE N2 SOUTH COAST BOUND FREEWAY. TRAVEL PAST DURBAN AIRPORT, AMANZIMTOTI, UMKOMAAS, SCOTTBURGH, SEZELA, HIBBERDENE AND PORT SHEPSTONE TURN INTO N2 PASS MARBURG, PADDOCK, IZINGOLWENI, HARDING AND TURN RIGHT INTO KOKSTAD.</p> <p>RETURN</p> <p>FROM KOKSTAD TAXI RANK PICK UP PASSENGERS AND TURN INTO N2 AND PROCEED ALONG SAME ROAD UP TO ISIPINGO. TURN INTO JOYNER ROAD (ISIPINGO WEST) AT THE JUNCTION TURN LEFT INTO JEFFELS AND TURN RIGHT INTO WILCOX. AT THE NEXT ROBOT DRIVE PAST INTERSECTION WITH BALTEX AND PROCEED PAST ROBOT INTERSECTION WITH STROUD INTO R102 ISIPINGO RAIL. TURN LEFT INTO OLD MAIN ROAD TO REUNION. DRIVE TO ROBOT M30 UMLAZI AND TURN LEFT FOR ABOUT 100 METRES AND DROP PASSENGERS. TURN BACK INTO M30 AND PROCEED TO ROBOT NEXT TO GLEBLANDS HOSTELS (R102) DRIVE INTO M4 SOUTH COAST FREEWAY AND PROCEED TO MARKET ROAD.</p>
12.40	<p>6. MARKET ROAD 59 MATATIELE</p> <p>FROM DURBAN'S MARKET ROAD TURN INTO M4 SOUTH COAST, PROCEED TO THE N2 SOUTH COAST BOUND FREEWAY. TRAVEL PAST DURBAN AIRPORT, AMANZIMTOTI, UMKOMAAS, SCOTTBURGH, SEZELA, HIBBERDENE AND PORT SHEPSTONE TURN INTO N2 PASS MARBURG, PADDOCK, IZINGOLWENI, HARDING AND TURN RIGHT INTO KOKSTAD AND PROCEED TO MATATIELE TAXI RANK PICK UP PASSENGERS.</p> <p>RETURN</p> <p>TURN INTO N2 AND PROCEED ALONG SAME ROAD UP TO ISIPINGO. TURN INTO JOYNER ROAD (ISIPINGO WEST) AT THE JUNCTION TURN LEFT INTO JEFFELS AND TURN RIGHT INTO WILCOX. AT THE NEXT ROBOT DRIVE PAST INTERSECTION WITH BALTEX AND PROCEED PAST ROBOT INTERSECTION WITH STROUD INTO R102 ISIPINGO RAIL. TURN LEFT INTO OLD MAIN ROAD TO REUNION. DRIVE TO ROBOT M30 UMLAZI AND TURN LEFT FOR ABOUT 100 METRES AND DROP PASSENGERS. TURN BACK INTO M30 AND PROCEED TO ROBOT NEXT TO GLEBLANDS HOSTELS (R102) DRIVE INTO M4 SOUTH COAST FREEWAY AND PROCEED TO MARKET ROAD.</p>
12.41	<p>12. MARKET ROAD RANK 59 TO PORT SHEPSTONE.</p> <p>FROM DURBAN'S MARKET ROAD TURN INTO M4 SOUTH COAST, PROCEED TO THE N2 SOUTH COAST BOUND FREEWAY. TRAVEL PAST DURBAN AIRPORT, AMANZIMTOTI, UMKOMAAS, SCOTTBURGH, SEZELA, HIBBERDENE. TURN INTO R102 A AND PROCEED PASS UMZUMBE, PUMULA, MELVILLE, BANANA BEACH, SUNWICH PORT, ANERLEY, SOUTH PORT, SEA PARK, UMTENTWENI, PORT SHEPSTONE (TAXI CITY/Ryder STREET RANK).</p> <p>RETURN.</p> <p>FROM PORT SHEPSTONE TAXI RANK PROCEED ALONG SAME ROAD TO DURBAN'S INTERNATIONAL AIRPORT TURN LEFT AT ISIPINGO. TURN INTO JOYNER ROAD (ISIPINGO WEST) AT THE JUNCTION TURN LEFT INTO JEFFELS AND TURN RIGHT INTO WILCOX. AT THE NEXT ROBOT DRIVE PAST INTERSECTION WITH BALTEX AND PROCEED PAST ROBOT INTERSECTION WITH STROUD INTO R102 ISIPINGO RAIL. TURN LEFT INTO OLD MAIN ROAD TO REUNION. DRIVE TO ROBOT M30 UMLAZI AND TURN LEFT FOR ABOUT 100 METRES. TURN BACK INTO M30 AND PROCEED TO ROBOT NEXT TO GLEBLANDS HOSTELS (R102) DRIVE INTO SOUTH COAST ROAD, UMBILO R102, ROSSBURGH, CONGELA, KING EDWARD HOSPITAL, DALBRIDGE TURN INTO GALE STREET AND PROCEED TO WEST STREET, TURN INTO WARWICK AVENUE, TURN RIGHT INTO ALICE STREET, TURN LEFT INTO ALBERT, TURN RIGHT INTO UMGENI, TURN INTO SOLDIERS WAY, TURN INTO LEOPOLD STREET AND INTO MARKET ROAD.</p>

**transport**

Department:  
Transport  
Province of KwaZulu-Natal

**GAZETTE**

LGKZNG01-2017-  
APR

REGION: ALL

**12.42** | PINETOWN TO KOKSTAD

FROM PINETOWN TAXI RANK (OPPOSITE GOLDEN PLATE TAKE AWAY AND MALLS PHARMACY) PICK UP PASSENGERS AND PROCEED ALONG HILL STREET AT THE ROBOT TURN LEFT INTO MOODIE STREET AT THE NEXT ROBOT TURN RIGHT INTO OLD MAIN ROAD AND PROCEED INTO CROMPTON STREET. DRIVE INTO M13 TOWARDS N3 FREEWAY TO DURBAN. TRAVEL PASS BRISTON ROAD AND PROCEED ALONG N3 TO DURBAN'S CITY CENTER TURN INTO M4, PROCEED TO THE N2 SOUTH COAST BOUND FREEWAY. TRAVEL PASS OLD DURBAN AIRPORT, AMANZIMTOTI, UMKOMAAS, SCOTTBURGH, SEZELA, HIBBERDENE AND PORT SHEPSTONE DROP PASSENGERS. DRIVE PASS IZINGOLWENI, HARDING AND TURN INTO R166 TO KOKSTAD AND DROP PASSENGERS. FROM KOKSTAD TAXI RANK PICK UP PASSENGERS AND TRAVEL ALONG THE SAME ROUTE TO ISIPINGO AND TURN INTO JOYNER ROAD (ISIPINGO WEST) AT THE JUNCTION TURN LEFT INTO JEFFELS AND TURN RIGHT INTO WILCOX. AT THE NEXT ROBOT DRIVE PAST INTERSECTION WITH BALTEN AND PROCEED PAST ROBOT INTERSECTION WITH STROUD INTO R102 ISIPINGO RAIL. TURN LEFT INTO OLD MAIN ROAD TO REUNION. DRIVE TO ROBOT M30 UMLAZI AND TURN LEFT FOR ABOUT 100 METRES AND DROP PASSENGERS. TURN BACK INTO M30 AND PROCEED TO ROBOT NEXT TO GLEBLANDS HOSTELS (R102) DRIVE INTO M4 SOUTH COAST FREEWAY AND PROCEED TO ISIPINGO M4 SOUTH COAST TURN INTO N3, TURN LEFT INTO M7 QUEENSBURG INTO ST. JOHNS AVENUE NEXT ROBOT TURN LEFT TO OLD MAIN ROAD AND TURN INTO MOODIE STREET AND TURN RIGHT INTO HILL STREET AND DROP PASSENGERS AT PINETOWN TAXI RANK.



## transport

Department:  
Transport  
Province of KwaZulu-Natal

## GAZETTE

LGKZNG01-2017-  
APR

REGION: ALL

1) <b>Application Number:</b> APP0087333	2) <b>Gazette Number:</b> LGKZNG01-2017-APR
3) <b>Applicant:</b> MM XABA <b>ID NO.</b> 6701095620081 <b>Association:</b> SINATHING TAXI ASSOCIATION	4) <b>Applicant Address:</b> 20 TURNBULL ROAD GRANGE PIETERMARITZBURG 3201
5) <b>Existing Licence Holder:</b> NOT APPLICABLE <b>ID NO.</b> NOT APPLICABLE	6) <b>Existing Licence Holder Address:</b> NOT APPLICABLE
7) <b>Type of application:</b> NEW OPERATING LICENCE	8) <b>Operating Licence Number:</b> NOTAVAILABLE
9) <b>Vehicle Type:</b> MINIBUS	10) 1 X 12 (SEATED) + 0 (STANDING)
11) <b>Region:</b> UMGUNGUNDLOVU	
12.1	<p>SINATHING- RETIEF STREET TERMINAL INBOUND FROM: SINATHING TERMINUS- MPUNGUSE (KPE0018) VIA MPUNGUSE, SINATHING, DAMBUZA, SITEBHSINI, MR7, EDENDALE, LONGMARKET TO RETIEF STREET TERMINAL (KPC0022)</p> <p>OUTBOUND FROM: RETIEF STREET TERMINAL (KPC0022) VIA RETIEF, PIETERMARITZ, WEST STREET BUS/ TAXI STATION, WEST, LOOP, EDENDALE, MR7, SITEBHSINI, DAMBUZA, SINATHING, MPUNGUSE TO SINATHING TERMINUS- MPUNGUSE (KPE0018).</p>
12.2	<p>SINATHING - SLATTER STREET TAXI TERMINAL INBOUND FROM: SINATHING TERMINUS- MPUNGUSE (KPE0018) VIA MPUNGUSE, SINATHING, DAMBUZA, SITEBHSINI, MR7, EDENDALE, LONGMARKET, RETIEF, PIETERMARITZ TO SLATTER STREET TAXI TERMINAL (KPC0023).</p> <p>OUTBOUND FROM: SLATTER STREET TAXI TERMINAL (KPC0023) VIA PIETERMARITZ, WEST STREET BUS/ TAXI STATION, WEST LOOP, EDENDALE, MR7, SITEBHSINI, DAMBUZA, SINATHING, MPUNGUSE TO SINATHING TERMINUS (KPE0018).</p>



## transport

Department:  
Transport  
Province of KwaZulu-Natal

## GAZETTE

LGKZNG01-2017-  
APR

REGION: ALL

1) <b>Application Number:</b> APP0087334	2) <b>Gazette Number:</b> LGKZNG01-2017-APR
3) <b>Applicant:</b> TE MASUKU <b>ID NO.</b> 6411155379087 <b>Association:</b> VRYHEID TAXI ASSOCIATION	4) <b>Applicant Address:</b> P O BOX 1168 VRYHEID KWAZULU-NATAL  3100
5) <b>Existing Licence Holder:</b> NOT APPLICABLE <b>ID NO.</b> NOT APPLICABLE	6) <b>Existing Licence Holder Address:</b> NOT APPLICABLE
7) <b>Type of application:</b> NEW OPERATING LICENCE	8) <b>Operating Licence Number:</b> LKNKZN017124
9) <b>Vehicle Type:</b> MINIBUS TAXI	10) 1 X 9-16 (SEATED) + 0 (STANDING)
11) <b>Region:</b> ZULULAND	
12.1	Route 15 - JOHANNESBURG ROUTES From Railway Station, turn right into Stretch Crescent, to Church Street, into R34 and turn right into N11 into Laingsnek Street, left into Joubert Street, then right again into Pienaar Street, in Volkrust, then continue with R23 past Standerton, passing Greylingstad then right to R51 passing Balfour to join N3 passing Heidelberg turn left to M2 West, turn into Rissik Street, into De Villiers, into Wanderers Street, Taxi Rank in Johannesburg.  Return as per forward journey. TARIFFS: AS PER AGREEMENT
12.2	Route 8 - FROM VRYHEID PLAZA TAXI RANK TO NONGOMA From Vryheid Plaza Taxi Rank into Stretch Crescent Road, turn left into R66, continue with the same Road, turn right into R618, pass Ngome Police Station then turn right into R66, proceed along R66 into Nongoma Taxi Rank and return.  Return Journey: Same as Forward Journey.
12.3	Route 7 - VRYHEID PLAZA TAXI RANK TO NEWCASTLE From Vryheid Taxi Rank into Church Street, into R33 turn right at Blood River, pass Utrecht, then turn left into R23 then turn right and joining Allen Street, proceed into Newcastle Taxi Rank and return.  Return Journey: Same as forward journey.
12.4	Route 6 - FROM VRYHEID PLAZA TAXI RANK TO MAHLABATHINI From Vryheid Plaza Taxi Rank into Church Street, into R34 continue with the same Road turn left into R66 and continue with R66, then turn right into Mahlabathini then proceed to Mashona Taxi Rank and return.  Return Journey: Same as forward journey.
12.5	Route 5 - FROM VRYHEID PLAZA TO EMPANGENI From Vryheid Plaza Taxi Rank in Vryheid into Stretch Crescent, turn left into East Street into R34 and continue with the same road, pass Melmoth turn left to Nkwalini, continue the same Road and turn right into Empangeni Taxi Rank and return.  Return Journey: Same as forward journey.
12.6	Route 4 - FROM VRYHEID PLAZA TO DURBAN From Vryheid Plaza Taxi Rank left into East Street into R34 and continue along R34, pass Melmoth joining R66, pass Eshowe, pass Gingindlovu till join N2 proceed along N2, pass Ballito then Continue along the coast then turn left into Umgeni Road and turn right into Leopard Street then join Berea Road, continue into New Market turn into Old Fort Road then turn left into Umgeni Road again into New Durban Station Taxi Rank and return.  Return Journey: Same as Forward journey
12.7	Route 3 - FROM VRYHEID PLAZA TO PONGOLA From Vryheid Plaza Taxi Rank into Stretch Crescent, turn left into R69, continue along R69, pass Louwsburg, continue along R69 then turn left in N2 and proceed until reaching Pongola Taxi Rank, and return.  Return Journey: Same as Forward.



## transport

Department:  
Transport  
Province of KwaZulu-Natal

## GAZETTE

LGKZNG01-2017-  
APR

REGION: ALL

12.8	<p>Route 2 - FROM VRYHEID PLAZA TO PAULPIETTERSBURG</p> <p>From Vryheid Plaza Taxi Rank into Stretch Crescent Road, turn left into R69, turn left into P34/4, continue with the same road and turn right into Paulpiettersburg Taxi Rank and return.</p> <p>From Vryheid Plaza Taxi Rank, into Church Street, turn right into Emmet Street, join R33, continue with the same road and turn right into Paulpiettersburg Taxi Rank and return.</p> <p>Return Journey: Same as Forward Journey.</p>
12.9	<p>Route 1 - FROM VRYHEID PLAZA TAXI RANK TO DUNDEE</p> <p>From Vryheid Plaza Taxi Rank, turn right into Church Street, continue along Church Street, join R34 becoming R33, into and along R33, turn right into Dundee Taxi Rank and return.</p> <p>Return Journey: Same as Forward Journey.</p>
12.10	<p>CONDITIONS:</p> <ol style="list-style-type: none"> <li>1. PASSENGERS MAY BE PICKED UP AND / OR SET DOWN ONLY AT DESIGNATED TAXI RANK OR TAXI STOP, WHICH SHALL EXCLUDE BUS STOPS.</li> <li>2. ON THE IN BOUND TRIP DURBAN, NO PASSENGERS MAY BE PICKED UP EN ROUTE FROM LEAVING VRYHEID, UNTIL REACHING THE DURBAN STATION TAXI RANK.</li> <li>3. ON THE RETURN TRIP TO VRYHEID, NO PASSENGERS MAY BE SET DOWN UNTIL REACHING VRYHEID.</li> <li>4. ENTRY OR RANKING ON PRIVATE PROPERTY IS NOT PERMITTED WITHOUT WRITTEN PERMISSION OF THE LANDLORD, A COPY OF WHICH MUST BE SUPPLIED TO THE BOARD.</li> <li>5. WITHOUT HAVING ENTERED INTO AN AGREEMENT WITH OTHER OPERATOR ON A COMMON ROUTE, AS CONTEMPLATED BY SECTION 88 (2)(B) OF ACT 22 OF 2000, THE PICKING UP OR SETTING DOWN OF PASSENGERS ON SUCH ROUTE IS NOT PERMITTED. A COPY OF SUCH AGREEMENT MUST BE SUPPLIED TO THE BOARD.</li> <li>6. RANK PERMITS ARE REQUIRED FOR ALL RANKS, IN PARTICULAR FOR: DURBAN, JOHANNESBURG, EMPANGENI, NEWCASTLE AND PONGOLA.</li> <li>7. PICKING UP OR SETTING DOWN OF PASSENGERS ONLY PERMITTED AT RANKS AND AUTHORISED TAXI STOPS.</li> <li>8. CHARTER SERVICE TO BE ALLOCATED ONLY TO INDEFINITE OPERATING LICENCES.</li> </ol>





## transport

Department:  
Transport  
Province of KwaZulu-Natal

## GAZETTE

LGKZNG01-2017-  
APR

REGION: ALL

1) <b>Application Number:</b> APP0087340	2) <b>Gazette Number:</b> LGKZNG01-2017-APR
3) <b>Applicant:</b> J MTUNGWA <b>ID NO.</b> 6404010384087 <b>Association:</b> SINATHING TAXI ASSOCIATION	4) <b>Applicant Address:</b> PO BOX 2474 PMBURG KWAZULU NATAL 3200
5) <b>Existing Licence Holder:</b> NOT APPLICABLE <b>ID NO.</b> NOT APPLICABLE	6) <b>Existing Licence Holder Address:</b> NOT APPLICABLE
7) <b>Type of application:</b> NEW OPERATING LICENCE	8) <b>Operating Licence Number:</b> NOTAVAILABLE
9) <b>Vehicle Type:</b> MINIBUS	10) 1 X 15 (SEATED) + 0 (STANDING)
11) <b>Region:</b> UMGUNGUNDLOVU	
12.1	<p>SINATHING- RETIEF STREET TERMINAL INBOUND FROM: SINATHING TERMINUS- MPUNGUSE (KPE0018) VIA MPUNGUSE, SINATHING, DAMBUZA, SITEBHSINI, MR7, EDENDALE, LONGMARKET TO RETIEF STREET TERMINAL (KPC0022)</p> <p>OUTBOUND FROM: RETIEF STREET TERMINAL (KPC0022) VIA RETIEF, PIETERMARITZ, WEST STREET BUS/ TAXI STATION, WEST, LOOP, EDENDALE, MR7, SITEBHSINI, DAMBUZA, SINATHING, MPUNGUSE TO SINATHING TERMINUS- MPUNGUSE (KPE0018).</p>
12.2	<p>SINATHING - SLATTER STREET TAXI TERMINAL INBOUND FROM: SINATHING TERMINUS- MPUNGUSE (KPE0018) VIA MPUNGUSE, SINATHING, DAMBUZA, SITEBHSINI, MR7, EDENDALE, LONGMARKET, RETIEF, PIETERMARITZ TO SLATTER STREET TAXI TERMINAL (KPC0023).</p> <p>OUTBOUND FROM: SLATTER STREET TAXI TERMINAL (KPC0023) VIA PIETERMARITZ, WEST STREET BUS/ TAXI STATION, WEST LOOP, EDENDALE, MR7, SITEBHSINI, DAMBUZA, SINATHING, MPUNGUSE TO SINATHING TERMINUS (KPE0018).</p>





## transport

Department:  
Transport  
Province of KwaZulu-Natal

## GAZETTE

LGKZNG01-2017-  
APR

REGION: ALL

1) <b>Application Number:</b> APP0087343	2) <b>Gazette Number:</b> LGKZNG01-2017-APR
3) <b>Applicant:</b> BJ KHUMALO <b>ID NO.</b> 7304045390084 <b>Association:</b> MTUBATUBA TAXI OWNERS L&L DISTANCE ASS.	4) <b>Applicant Address:</b> PO BOX 796 MTUBATUBA KWAZULU-NATAL  3935
5) <b>Existing Licence Holder:</b> NOT APPLICABLE <b>ID NO.</b> NOT APPLICABLE	6) <b>Existing Licence Holder Address:</b> NOT APPLICABLE
7) <b>Type of application:</b> NEW OPERATING LICENCE	8) <b>Operating Licence Number:</b> NOTAVAILABLE
9) <b>Vehicle Type:</b> MINIBUS	10) 1 X 13 (SEATED) + 0 (STANDING)
11) <b>Region:</b> UMKHANYAKUDE	
12.1	<p>MTUBATUBATO DURBAN.</p> <p>1. FROM APPROVED TAXI RANK IN MTUBATUBA, TURN LEFT ON INYATHI ROAD, LEFT ON RIVERVIEW ROAD, TURN RIGHT ON P237 ROAD, JOIN N2 ROAD, TURN LEFT, STRAIGHT EMPANGENI, TURN RIGHT TO ROAD R102, PASS EMPANGENI, STANGER, TONGAAT, VERULAM (DROPPING OFF PASSENGERS CAN ONLY BE DONE) THAN JOIN M41 ROAD, PASS GATEWAY AND JOIN M4, PROCEED STRAIGHT TO DURBAN, TURN RIGHT ON ARGYLE STREET, TURN LEFT ON UMNGENI ROAD, PROCEED TO LEOPARD ROAD, TURN RIGHT TO ALICE STREET STRAIGHT TO UMNGENI, TURN LEFT, PROCEED TO UMNGENI ROAD, STRAIGHT TO DURBAN STATION AND RETURN NO IMMEDIATE PASSENGERS BETWEEN THE TWO POINTS.</p> <p>RESTRICTIONS: NO PICKING UP ALONG THE ROUTE.</p> <p>ALTERNATIVE ROUTE.</p> <p>FROM APPROVED TAXI RANK IN MTUBATUBA, TURN LEFT IN INYATHI ROAD, TURN LEFT ON RIVERVIEW ROAD, TURN RIGHT ON P237 ROAD, JOIN N2, PROCEED STRAIGHT ON FREEWAY, PASS MTHUNZINI TOLLGATE, MVOTI PLAZA, TURN LEFT ON M4 ROAD, PASS BALLITO, MHLANGA, LALUCIA, STRAIGHT TO DURBAN, JOIN ARGYLE STREET, TURN LEFT UMNGENI ROAD, PROCEED LEOPARD ROAD, TURN RIGHT PROCEED TO WARWICK AVENUE, TURN RIGHT ALICE STREET, STRAIGHT TO UMNGENI ROAD, TURN LEFT, PROCEED ON UMNGENI ROAD, STRAIGHT TO DURBAN STATION AND RETURN.</p> <p>ALTERNATIVE ROUTE.</p> <p>FROM APPROVED TAXI RANK IN MTUBATUBA, TURN LEFT ON INYATHI ROAD, TURN LEFT ON RIVERVIEW, TURN RIGHT ON P237 ROAD, JOIN N2, TURN LEFT, PROCEED STRAIGHT PASS MTHUNZINI TOLLGATE, UMOVOTI PLAZA, TONGATHI TOLLGATE PROCEED STRAIGHT, TURN LEFT ON ROAD R102, PROCEED STRAIGHT AND JOIN UMNGENI ROAD, TURN LEFT PROCEED AND UMNGENI ROAD, STRAIGHT TO DURBAN STATION AND RETURN.</p> <p>ONLY DROPPING OF PASSENGERS IS ALLOWED.</p>
12.2	<p>FROM APPROVED TAXI RANK IN MTUBATUBA, TURN LEFT ON INYATHI ROAD, TURN LEFT ON RIVERVIEW ROAD, TURN RIGHT ON P237 ROAD, JOIN N2, BEFORE EMPANGENI, TURN RIGHT, JOIN ROAD R102, PASS EMPANGENI, PASS GINGINDLOVU, TURN RIGHT ON ROAD P459, STRAIGHT TO MANDENI TAXI RANK AND RETURN.</p> <p>RESTRICTION: ONLY DROPPING OF PASSENGERS IS ALLOWED.</p>
12.3	<p>MTUBATUBA TO EMPANGENI.</p> <p>3. FROM APPROVED TAXI RANK IN MTUBATUBA, TURN LEFT ON INYATHI ROAD, TURN LEFT ON RIVERVIEW ROAD, TURN RIGHT ON P237 ROAD, JOIN N2, TURN LEFT AND PROCEED STRAIGHT, TURN RIGHT TO JOIN ROAD R102, PROCEED STRAIGHT TO EMPANGENI, TAKE TURNER ROAD, STRAIGHT TO B-RANK RETURN BACK ON TURNER ROAD, TURN LEFT ON R34, TURN RIGHT TO A-RANK AND RETURN.</p>



## transport

Department:  
Transport  
Province of KwaZulu-Natal

## GAZETTE

LGKZNG01-2017-  
APR

REGION: ALL

12.4	<p>MTUBATUBA TO RICHARDSBAY.</p> <p>FROM APPROVED TAXI RANK IN MTUBATUBA, TURN LEFT INYATHI ROAD, LEFT ON RIVERVIEW ROAD, TURN RIGHT ON P237 ROAD, JOIN N2, TURN LEFT, PROCEED STRAIGHT, TURN RIGHT ON D249, STRAIGHT TO ESELENI, DROP AND PROCEED ON ROAD P517, CROSS N2, JOIN P231, STRAIGHT TO RICHARDS BAY AND RETURN.</p>
12.5	<p>MTUBATUBA TO HLABISA.</p> <p>FROM APPROVED TAXI RANK IN MTUBATUBA TO APPROVED TAXI RANK IN HLABISA, FROM MTUBA TAXI RANK GO STRAIGHT, JOIN JOHN ROSS HIGHWAY, TURN LEFT JOIN ROAD P237, TURN RIGHT, JOIN ROAD P235-1, PROCEED STRAIGHT TO HLABISA AND RETURN.</p>
12.6	<p>MTUBATUBA TO NONGOMA.</p> <p>FROM APPROVED TAXI RANK IN MTUBATUBA TO APPROVED TAXI RANK IN NONGOMA, FROM MTUBATUBA TAXI RANK, JOIN INYATHI ROAD, TURN RIGHT ON RIVERVIEW ROAD, STRAIGHT TO JOIN ROAD P235/1, PASS HLABISA, NO PICKING UP AND DROPPING OFF OF PASSENGERS, PROCEED STRAIGHT TO ROAD P235/1, PROCEED STRAIGHT TO NONGOMA TAXI RANK AND RETURN.</p>
12.7	<p>7. MTUBATUBA TO HLUHLUWE.</p> <p>FROM APPROVED TAXI RANK IN MTUBATUBA TO APPROVED TAXI RANK IN HLUHLUWE, FROM MTUBATUBA TAXI RANK, STRAIGHT TO JOHN ROSS HIGHWAY, JOIN ROAD P327, TURN LEFT JOINING RIVERVIEW ROAD, TURN RIGHT AND PROCEED STRAIGHT JOINING N2 ROAD, PROCEED STRAIGHT JOINING P453, STRAIGHT TO HLUHLUWE TAXI RANK AND RETURN.</p>
12.8	<p>8. FROM KWAMAZIBUKO TAXI RANK TO MTUBATUBA TAXI RANK.</p> <p>FROM APPROVED TAXI RANK IN KWAMAZIBUKO TO APPROVED TAXI RANK IN MTUBATUBA, PASS ECHIBINI, PROCEED STRAIGHT ON P235/1, AND PASS MPUKUNYONI, MADIDA, EKUPHELENI, NKODIBE N2 INTERSECTION, ESKOM DIRECT TO MTUBATUBA TAXI RANK.</p>
12.9	<p>FROM SOMKHELE TAXI RANK TO MTUBATUBA TAXI RANK.</p> <p>FROM APPROVED TAXI RANK IN SOMKHELE TO APPROVED TAXI RANK IN MTUBATUBA, PROCEED STRAIGHT TO ROAD P235/1, PASS MGWAZENI SCHOOL, MGEZA, NKWALINI, MDOLOMBA, NINELA MANYAMFO, THANDANANI STORE, ZAKHE BOTTLE STORE, MASUKU DIRECT TO MTUBATUBA TAXI RANK AND RETURN.</p>
12.10	<p>FROM PHAPHASI TAXI RANK TO MTUBATUBA TAXI RANK.</p> <p>FROM APPROVED TAXI RANK IN PHAPHASI TO APPROVED TAXI RANK IN MTUBATUBA, PASS BONGANI STORE, DUTCH REFORM CHURCH, KWASHANDU STORE, JOIN ROAD P484, VIA SWELIHLE STORE, ESIGQOKWENI, NKOMBOSE, MNYAKAZI, MDUNGE BUTCHERY, EMNGAMAZINI, FOUR OF US SERVICE STATION, CROSS N2 ROAD, JOIN P237, TURN LEFT ON RIVERVIEW ROAD, TURN RIGHT ON INYATHI ROAD, STRAIGHT TO MTUBATUBA TAXI RANK AND RETURN.</p> <p>ALTERNATIVE ROUTE</p> <p>FROM APPROVED TAXI RANK IN PHAPHASI TO APPROVED TAXI RANK IN MTUBATUBA. FROM P484 ROAD VIA MYAKAZA, NKOMBOSE, BHOBZA, CROSS N2 AND JOIN ROAD P237 TURN LEFT ON RIVERVIEW ROAD AND TURN RIGHT TO JOIN INYATHI ROAD, AND TURN RIGHT AGAIN TO JOIN JOHNROSS HIGHWAY AND GO STRAIGHT TO MTUBATUBA TAXI RANK AND RETURN.</p>
12.11	<p>FROM TAXI RANK IN RIVERVIEW TO MTUBATUBA TAXI RANK.</p> <p>FROM APPROVED TAXI RANK IN RIVERVIEW TO APPROVED TAXI RANK IN MTUBATUBA, PROCEED ON RIVERVIEW ROAD, PASS MTUBATUBA PRIMARY SCHOOL, DIRECT TO MTUBATUBA TAXI RANK AND RETURN.</p>
12.12	<p>FROM TAXI RANK IN VULAMEHLO TO MTUBATUBA TAXI RANK.</p> <p>FROM APPROVED TAXI RANK IN VULAMEHLO, PASS EMALANDA H.P.SCHOOL, EMAJUBENI, BHEKANI EZINGQAWENI, KWANSISANDE JOIN ROAD P235, STRAIGHT TO MTUBATUBA TAXI RANK AND RETURN.</p>



## transport

Department:  
Transport  
Province of KwaZulu-Natal

## GAZETTE

LGKZNG01-2017-  
APR

REGION: ALL

12.13	<p>FROM TAXI RANK IN KWAMSANE TOWNSHIP TO MTUBATUBA TAXI RANK.</p> <p>FROM APPROVED TAXI RANK IN MTUBATUBA TO APPROVED TAXI RANK IN KWAMSANE TOWNSHIP FROM MTUBATUBA TAXI RANK, TURN LEFT ON INYATHI ROAD, TURN LEFT ON RIVERVIEW ROAD, THEN TURN RIGHT ON ROAD P237, TURN LEFT ON N2 ROAD PASS FOUR OF US, MKHONZA, EGUGULETHU SUPERMARKET KWAMKHONZA, TURN TO THE TAXI RANK AND RETURN NO RESTRICTION ON PICK UP AND DROP PASSENGERS.</p>
12.14	<p>FROM APPROVED TAXI RANK IN NKUNDUSI, JOIN ROAD D1992 TO APPROVED TAXI RANK IN MTUBATUBA, PASS NKUNDUSI, QAKWINI, MFEKAYI, EMPANGENI, JOIN ROAD P380, TURN RIGHT TO JOIN N2 ROAD AND TURN LEFT ON ROAD P237, NQIMULANE, TURN RIGHT ON JOHN ROSS HIGHWAY, STRAIGHT TO MTUBATUBA TAXI RANK AND RETURN.</p>
12.15	<p>ST LUCIA.</p> <p>FROM APPROVED TAXI RANK IN ST LUCIA TO APPROVED TAXI RANK IN MTUBATUBA GO STRAIGHT ON ROAD P237 STRAIGHT TO MTUBA TAXI RANK AND RETURN (NO INTERMEDIATE PASSENGERS TO BE CONVEYED).</p>
12.16	<p>FROM MACHIBINI TO MTUBATUBA TAXI RANK</p> <p>FROM APPROVED TAXI RANK IN SIYEMBENI TO APPROVED TAXI RANK IN MTUBATUBA, ROAD D857 PASS NKONYANE H.P.SCHOOL, EMANDLENI STORE, GUGULETHU STORE, MLAMULI L.P. SCHOOL, GO STRAIGHT AND JOIN P235/1 ROAD AND TURN RIGHT VIA BHEDANGAYE, QUBUKA, MGXANYINI, ESIGQOGQOGQWENI, GO STRAIGHT TO MTUBATUBA, TURN RIGHT ON JOHN ROSS HIGHWAY, DIRECT TO MTUBATUBA TAXI RANK AND RETURN</p>
12.17	<p>FROM TAXI RANK IN GUNJANENI TO MTUBATUBA TAXI RANK</p> <p>FROM APPROVED TAXI RANK IN GUNJANENI TO APPROVED TAXI RANK IN MTUBATUBA, FROM MTSHENGWANA, PASS KWADLAMINI, KWAMBUYISA, KWAMANQELE, KWANKANYEZI, EGOSPEL, KWAMAKOTI NGENZENI, KWAGUMBI, KWAMABHALANE, KWASHOZI, KWAMAFELENTWENI, JOIN ROAD P348 VIA EGEDENI ESIQIWINI, GUNJANENI H.P.SCHOOL, KWAHLUMIZINQ, EMBENGENI, KWANKOSI, ESHESHEVENI, KWAXULU, KWADINGA, KWASHANGASE, KWAMANQELE, KWAFUKULA, EPARADAYISI, KWAZONDI, EPHAYINDINI, KWAQUBUKA, JOIN ROAD P235/1 PASS EMGXANYINI, ESIGQOGQOGQOWENI, GO STRAIGHT TO MTUBATUBA, TURN RIGHT JOHN ROSS HIGHWAY DIRECT TO MTUBA TAXI RANK AND RETURN</p>
12.18	<p>FROM TAXI RANK IN MANANDINI TO MTUBATUBA TAXI RANK</p> <p>FROM APPROVED TAXI RANK IN MANANDI TO APPROVED TAXI RANK IN MTUBATUBA, ROAD D759 VIA KWANDODA, MTHIYANE, VUMASE, MNTAMBO, KWILIZA, JOIN N2 ROAD, TURN RIGHT PASS EMATSHALINI, KWAZULU, TURN LEFT ON ROAD P235/1, TURN LEFT ON ROAD P237 AND TURN RIGHT ON JOHN ROSS HIGHWAY, GO STRAIGHT TO MTUBATUBA TAXI RANK AND RETURN</p>
12.19	<p>FROM TAXI RANK IN KWAMSHAYA TO MTUBATUBA TAXI RANK</p> <p>FROM ROAD P484, PASS KWAMSHAYA SCHOOL, MBUYASE, MGENGE, GUMEDE, MPINGO, MDLETSHI, MKHIZE, SAGM CHURCH, NDLOVU MAJAMISA, MTHIYANE, ESIPHEKEPHEKENI, GEZINHLENIZIYO TRADING STORE, PASS BHOBOSA CROSS ROADS, GO STRAIGHT JOINING RIVERVIEW ROAD, TURN LEFT, STRAIGHT, TURN RIGHT ON INYATHI ROAD, RIGHT ON JOHN ROSS HIGHWAY, STRAIGHT TO MTUBATUBA TAXI RANK AND RETURN.</p>
12.20	<p>FROM APPROVED TAXI RANK IN MGASELA TO APPROVED TAXI RANK IN MTUBATUBA PASS MCHAKNWINI SCHOOL, KWAJUBISA STORE, ZENZELE, ETHAYINI, KWANDABANDABA AND JOIN ROAD D495 TURN RIGHT PASS KWAMAFULEKA CROSS ROAD, MNGOMEZULU, MCHAKWINI MARKET, MGUNDANDLOVU, HAMBANATHI STORE, KWANGQIMLANE MARKET THEN TURN LEFT AND JOIN ROAD P235/1 DIRECT TO MTUBATUBA TAXI RANK AND RETURN.</p>



## transport

Department:  
Transport  
Province of KwaZulu-Natal

## GAZETTE

LGKZNG01-2017-  
APR

REGION: ALL

12.21	<p>FROM TAXI RANK IN NTONDWENI TO MTUBATUBA TAXI RANK.</p> <p>FROM APPROVED TAXI RANK NTONDWENI TO APPROVED TAXI RANK IN MTUBATUBA PASS ZAMANI STORE ON ROAD D495, DUMA SCHOOL, MEYIWA, BUTHELEZI, HLAZANE, SIKOTHINI STORE, NDIMANDE HIGH SCHOOL, WOZA STORE, EMBONGOLWENI AND KOIN RAOD D1913 TURN RIGHT PASS KHULEKANI STORE, NDIMANDE BRIDGE, SEBENZANATHI TEA ROOM, MANZAMNANDI SCHOOL, KHULEKANI STORE, NDIMANDE BRIDGE, SEBENZANATHI TEA ROOM, MANZAMNANDI SCHOOL, MBONGWENI SCHOOL, BHEKUMUSA CHURCH, QEDUMONA STORE, EZAGILENI, EMGANWINI EMKHUHLWINI, CROSS IHLAZANE RIVER STRAIGHT TO JOIN N2 ROAD AND TURN RIGHT AT KWASQUMBE INTERSECTION THEN LEFT AT NKODIBE INTERSECTION TO JOIN ROAD P235/1 DIRECT TO MTUBATUBA TAXI RANK.</p>
12.22	<p>FROM MTUBATUBA TAXI RANK TO POINTS WITHIN THE PROVINCE OF KWAZULU-NATAL ONLY. NO PICKING UP OR SETTING DOWN OF PASSENGERS EN ROUTE.</p> <p>BHEKUZULU TAXI RANK - MTUBATUBA TAXI RANK, 22074422074400053410, KZNBRC00004510</p> <p>FROM TAXI RANK IN BHEKUZULU TO MTUBATUBA TAXI RANK FROM APPROVED TAXI RANK IN BHEKUZULU TO APPROVED TAXI RANK IN MTUBATUBA, PASS ENKOSI, THABETHE STORE, ESIBHAYI, TURN LEFT ON ROAD P235 1 VIA KWANINELA MANYAMFU, THANDANANI STORE, STRAIGHT TO MTUBATUBA TAXI RANK AND RETURN</p> <p>NKUNDUSI TAXI RANK - MTUBATUBA TAXI RANK 22074422074400053411, KZNBRC00004511</p> <p>FROM TAXI RANK IN NKUNDUSI TO MTUBATUBA TAXI RANK FROM APPROVED TAXI RANK IN NKUNDUSI, JOIN ROAD D1992 TO APPROVED TAXI RANK IN MTUBATUBA, PASS NKUNDUSI, QAKWINI, MFEKAYI, EMPANGENI, JOIN ROAD P380, TURN RIGHT TO JOIN N2 ROAD AND TURN LEFT ON ROAD P237, NQIMULANE, TURN RIGHT ON JOHN ROSS HIGHWAY, STRAIGHT TO MTUBATUBA TAXI RANK AND RETURN.CK.</p>
12.23	<p>FROM TAXI RANK IN BHEKUZULU TO MTUBATUBA TAXI RANK.</p> <p>FROM APPROVED TAXI RANK IN BHEKUZULU TO APPROVED TAXI RANK IN MTUBA TUBA, PASS ENKOSI THABETHE STORE, ESIBHAYI, TURN LEFT ON ROAD P235 - VIA KWANINELA MANYAMFU, THANDANANI STORE STRAIGHT TO MTUBATUBA.</p>
12.24	<p>HLUHLUWE DAM.</p> <p>FROM APPROVED TAXI RANK IN HLUHLUWE DAM TO APPROVED TAXI RANK IN MTUBATUBA VIA MVUTSHINI ON ROAD D856 VIA MVUTSHINI DEEP TANK, ETHEMPELINI, KWAMTHOLO SCHOOL, NIJIKIJELA, MPUKANE, GWABALANDA, DUTCH CHURCH, HLAZANE, THULASIBONE HIGH SCHOOL, MADANISHINI THEN JOIN ROAD P495 VIA OPHONDWENI, MGINIDI TEA ROOM, LINDOKUHLE STORE MSIZI LP SCHOOL THEN JOIN ROAD P235-1, GO STRAIGHT TO MTUBATUBA AND RETURN.</p>
12.25	<p>FROM APPROVED TAXI RANK MONZI ON ROAD P397 TO APPROVED TAXI RANK IN MTUBATUBA VIA EGALOFINI, ESILENGENI, EMBANGWENI, E ONE AND JOIN ROAD P237 AND TURN LEFT VIA PINE CAM SAFCOL, 121 BATTALION, NORDAZE DIRECT AND RETURN.</p>
12.26	<p>26. FROM APPROVED TAXI RANK IN MTUBATUBA TO APPROVED TAXI RANK IN KWA NGWANASE.</p> <p>FROM MTUBATUBA TAXI RANK STRAIGHT TO JOHN ROSS HIGHWAY JOIN P237 ROAD AND JOIN P235 - 1 STRAIGHT TO N2 ROAD PROCEED STRAIGHT IN N2 ROAD THEN TURN RIGHT ON ROAD P522-1 VIA JOZINI PROCEED STRAIGHT ON N2 ROAD THEN TURN RIGHT ON ROAD P522-1 VIA BHAMBANANA, SIKHEMELELE, PHELANDABA DIRECT TO MANGUZI TAXI RANK AND RETURN.</p>
12.27	<p>27. FROM APPROVED TAXI RANK IN MTUBATUBA TO APPROVED TAXI RANK IN MBAZWANA.</p> <p>FROM MTUBATUBA TAXI RANK STRAIGHT TO JOHN ROSS HIGHWAY JOIN P237 ROAD AND JOIN P 235-1 STRAIGHT TO N2 ROAD AND TURN RIGHT PROCEED STRAIGHT AND JOIN P453 VIA HLUHLUWE PROCEED TO JOIN ROAD P2-8 AND TURN LEFT THEN TURN RIGHT TO JOIN ROAD P466-1 PROCEED STRAIGHT VIA LOWER MKHUZE AND PROCEED STRAIGHT TO P466-2 ROAD PROCEED STRAIGHT TO MBAZWANE TAXI RANK AND RETURN.</p>
12.28	<p>NTAMU.</p> <p>FROM APPROVED TAXI RANK IN NTAMU STORE TO APPROVED TAXI RANK IN MTUBATUBA TAXI RANK VIA NKONYANA SCHOOL, MASANGO, KWANTULI, ETHANDENI, EKWAKHENI SCHOOL AND TURN LEFT ON ROAD P235-1 THEN JOIN JOHN ROSS HIGHWAY DIRECT TO MTUBATUBA TAXI RANK AND RETURN.</p>



## transport

Department:  
Transport  
Province of KwaZulu-Natal

## GAZETTE

LGKZNG01-2017-  
APR

REGION: ALL

12.29	29. MTUBATUBA TAXI RANK TO MKHUZE TAXI RANK.  FROM APPROVED TAXI RANK IN MTUBATUBA TO APPROVED TAXI RANK IN MKHUZE TURN INTO JOHN ROSS HIGHWAY JOIN P237 ROAD AND JOIN P235-1 STRAIGHT TO N2 ROAD THEN TURN RIGHT ON THE ROAD P234. PROCEED STRAIGHT TO MKHUZE TAXI RANK AND RETURN
12.30	FROM APPROVED TAXI RANK IN PHAPHASI TO APPROVED TAXI RANK IN MTUBATUBA. FROM P484 ROAD VIA MYAKAZA, NKOMBOSE, BHOBIZA, CROSS N2 ROAD AND JOIN ROAD P237 TURN LEFT ON RIVERVIEW ROAD AND TURN RIGHT TO JOIN INYATHI ROAD AND TURN RIGHT AGAIN TO JOIN JOHNROSS HIGHWAY AND GO STRAIGHT TO MTUBATUBA AND RETURN.
12.31	31. FROM TAXI RANK IN BHEKAMANDLA TO TAXI RANK IN MTUBATUBA.  FROM APPROVED TAXI RANK IN BHEKAMANDLA TO APPROVED TAXI RANK IN MTUBATUBA, PASS MDUNGANDLOVU, ZAMOKUHLE BAR, KWANQIMULANE, TURN RIGHT ON N2, VIA EMASUNDWINI, MANGENEHLATHINI, KWAMKHONO, GO STRAIGHT AND TURN LEFT TO JOIN ROAD P235/1, HEADING TO MTUBATUBA DIRECT TO MTUBATUBA TAXI RANK AND RETURN.
12.32	32. FROM TAXI RANK IN SHIKISHELA TO MTUBATUBA TAXI RANK.  FROM APPROVED TAXI RANK IN SHIKISHELA TO APPROVED TAXI RANK IN MTUBATUBA, PASS SQUMBE STORE, TURN RIGHT ON N2 ROAD, PASS KWAMADABULI, SPHONGO, TURN LEFT TO JOIN ROAD P235/1, DIRECT TO MTUBATUBA TAXI RANK AND RETURN.
12.33	33. FROM APPROVED TAXI RANK IN MAZALA TO APPROVED TAXI RANK IN MTUBATUBA.  FROM APPROVED TAXI RANK IN MAZALA TO APPROVED TAXI RANK IN MTUBATUBA, PASS MQELANE MARKET, JOIN N2 ROAD, TURN RIGHT, PASS EMASUNDWINI, MONDI STRAIGHT, TURN LEFT AT NKODIBE INTERSECTION, JOIN ROAD P235/1 HEADING TO MTUBATUBA TAXI RANK AND RETURN.
12.34	34. FROM APPROVED TAXI RANK IN OGENGEELE TO APPROVED TAXI RANK IN MTUBATUBA.  FROM APPROVED TAXI RANK IN OGENGEELE TO APPROVED TAXI RANK IN MTUBATUBA, PASS ENKASENI, MDLETSE, MGEZA, THANDANANI STORE, PHUMLANI, SOLOMDONI, MTHETHWA, SIBHAYI STORE, NDLAZI, JOIN ROAD P231/1, PROCEED STRAIGHT TO MTUBATUBA TAXI RANK AND RETURN.



## transport

Department:  
Transport  
Province of KwaZulu-Natal

## GAZETTE

LGKZNG01-2017-  
APR

REGION: ALL

1) <b>Application Number:</b> APP0087345	2) <b>Gazette Number:</b> LGKZNG01-2017-APR
3) <b>Applicant:</b> ECH LYONS <b>ID NO.</b> 6706155806082 <b>Association:</b> EDENDALE ESIGODINI TAXI ASSOCIATION	4) <b>Applicant Address:</b> 980 NOMPONJWANE RD DAMBUZA, EDENDALE PMBURG, KWA ZULU NATAL 3217
5) <b>Existing Licence Holder:</b> NOT APPLICABLE <b>ID NO.</b> NOT APPLICABLE	6) <b>Existing Licence Holder Address:</b> NOT APPLICABLE
7) <b>Type of application:</b> NEW OPERATING LICENCE	8) <b>Operating Licence Number:</b> LGKZN0403000784
9) <b>Vehicle Type:</b> MINIBUS TAXI	10) 1 X 9-16 (SEATED) + 0 (STANDING)
11) <b>Region:</b> UMGUNGUNDLOVU	
12.1	FROM ESIGODINI TERMINUS THROUGH GEORGETOWN ROAD 6 TO MUNICIPAL ROAD 7 INTO EDENDALE ROAD RIGHT INTO LONGMARKET STREET LEFT INTO RETIEF STREET TO DESTINATION AT RETIEF STREET TERMINAL. FROM DESTINATION ALONG PIETERMARITZ STREET LEFT INTO WEST STREET RIGHT INTO LOOP STREET LEFT INTO EDENDALE ROAD TO MUNICIPAL ROAD 7 THROUGH GEORGETOWN ROAD 6 TO ESIGODINI TERMINUS.
12.2	EDENDALE ROUTE FROM GEORGETOWN LIBRARY TERMINUS THROUGH GEORGETOWN ROAD 6 TO MUNICIPAL ROAD 7 TO EDENDALE ROAD. RIGHT INTO LONGMARKET STREET LEFT AT RETIEF STREET LEFT AT PIETERMARITZ STREET TO DESTINATION AT SMALLS CAR PARK SITE OFF PIETERMARITZ STREET. FROM DESTINATION ALONG PIETERMARITZ STREET LEFT INTO WEST STREET. RIGHT INTO LOOP STREET LEFT INTO EDENDALE TO MUNICIPAL ROAD 7 THROUGH GEORGETOWN ROAD 6 TO ORIGIN AT GEORGETOWN LIBRARY TERMINUS.
12.3	FROM TERMINUS AT ENHLAZATSHE THROUGH GEORGETOWN ROAD 5 TO MUNICIPAL ROAD 7 LEFT INTO EDENDALE ROAD RIGHT AT LONGMARKET STREET LEFT AT RETIEF STREET LEFT AT PIETERMARITZ STREET TO DESTINATION POINT AT SMALLS CAR PARK OFF PIETERMARITZ STREET. FROM DESTINATION ALONG PIETERMARITZ STREET LEFT INTO WEST STREET RIGHT AT LOOP STREET LEFT AT EDENDALE ROAD TO MUNICIPAL ROAD 7 THROUGH GEORGETOWN ROAD 5 TO ENHLAZATSHE TERMINUS.
12.4	1. SMERO TO PIETERMARITZBURG.  FROM SMERO TERMINUS AT WATERWORKS THROUGH GEORGETOWN ROADS, 9, 8, 6 TURN RIGHT TO MUNICIPAL ROAD 7 TO EDENDALE ROAD RIGHT AT LONGMARKET STREET LEFT AT RETIEF STREET LEFT AT PIETERMARITZ STREET TO DESTINATION AT SMALLS CAR PARK OFF PIETERMARITZ STREET FROM DESTINATION ALONG PIETERMARITZ STREET LEFT INTO WEST STREET RIGHT AT LOOP STREET LEFT INTO EDENDALE ROAD TO MUNICIPAL ROAD 7 GEORGETOWN ROADS 6, 8, & 9 TO SMERO TERMINUS AT WATERWORKS.





## transport

Department:  
Transport  
Province of KwaZulu-Natal

## GAZETTE

LGKZNG01-2017-  
APR

REGION: ALL

1) <b>Application Number:</b> APP0087347	2) <b>Gazette Number:</b> LGKZNG01-2017-APR
3) <b>Applicant:</b> SA LAMULA <b>ID NO.</b> 5911055549086 <b>Association:</b> MOOI-RIVER AND DISTRICT TAXI ASSOCIATION	4) <b>Applicant Address:</b> 77 YORK TERRACE MOOI RIVER KWAZULU NATAL 3300
5) <b>Existing Licence Holder:</b> NOT APPLICABLE <b>ID NO.</b> NOT APPLICABLE	6) <b>Existing Licence Holder Address:</b> NOT APPLICABLE
7) <b>Type of application:</b> NEW OPERATING LICENCE	8) <b>Operating Licence Number:</b> NOTAVAILABLE
9) <b>Vehicle Type:</b> MINIBUS	10) 1 X 15 (SEATED) + 0 (STANDING)
11) <b>Region:</b> UMGUNGUNDLOVU	
12.1	<p>FROM APPROVED TAXI RANK IN MOOI RIVER TO APPROVED TAXI RANK IN PIETERMARITZBURG DIRECT AND RETURN.</p> <p>FROM MOOI-RIVER STATION ROAD RANK (KPX 0061) INTO AND ALONG LAWRENCE ROAD, INTO P1-7, INTO N3 AND PROCEED TO HOWICK. LEAVE THE N3 AT R103 WHICH BECOMES MAIN ROAD AND PROCEED TO THE TAXI RANK GENERALLY ALONG BELL STREET AND SOMMER STREET (DROPPING OFF PASSENGERS ON THE FORWARD JOURNEY AND PICKING UP OF PASSENGERS ON THE RETURN JOURNEY ONLY.</p> <p>RETURN TO MAIN ROAD INTO R617 (P162) WHICH BECOMES ZEEDERBERG ROAD, LEFT INTO N3 AND PROCEED TO PIETERMARITZBURG DIRECT, LEAVING THE N3 LEFT INTO CHATTERTON ROAD (R56) INTO BOSHOF STREET, LEFT INTO LONGMARKET STREET, LEFT INTO GARFIELD STREET, RIGHT INTO CHURCH STREET AND PROCEED TO THE DORPSPRUIT RANK (KPC0033) OFF GREYTOWN ROAD.</p> <p>8.1 MOOI-RIVER TO PIETERMARITZBURG - RETURN ROUTE</p> <p>FROM DORPSPRUIT RANK (KPC 0033) INTO AND ALONG GREYTOWN ROAD, LEFT INTO THE N3 AND PROCEED TO MOOI-RIVER ALONG THE FORWARD ROUTE IN RESERVE.</p>
12.2	<p>FROM APPROVED TAXI RANK IN MOOI RIVER TO APPROVED TAXI RANK IN HIDCOTE DIRECT AND RETURN FROM MOOI RIVER PKX0061, TURN TO MARKET STREET AND TURN TO BRICKFIELD ROAD, TURN RIGHT TO LAWRENCE ROAD AND ALONG P172 AND TURN RIGHT TO D167 INTO HIDCOTE KPX0087 LOADING ALONG THE ROUTE AND RETURN VIA THE SAME ROUTE.</p>
12.3	<p>FROM APPROVED TAXI RANK IN MOOI RIVER TO APPROVED TAXI RANK IN RIETVLEI DIRECT AND RETURN FROM MOOI RIVER KPX 0064 TO P17, PROCEED ALONG P14.2 TO KPX 0085 RIETVLEI OFF LOADING AND LOADING ALONG THE ROUTE AND RETURN WITH THE SAME ROUTE TO TAXI RANK KPX0064.</p>
12.4	<p>FROM APPROVED TAXI RANK IN MOOI RIVER TO APPROVED TAXI RANK IN ESCOURT AND RETURN.</p> <p>FROM MOOI RIVER TAXI RANK KPX0064 TO P1-7, PROCEED ALONG P1-8 ALONG LONE STREET AND TURN RIGHT TO CORNER STREET AND TURN LEFT INTO ALEXANDRA STREET TAXI RANK, ESCOURT.</p> <p>ALTERNATIVE.</p> <p>FROM P1/8 ALONG LOWN STREET, TURN RIGHT TO DRUMMOND AND TURN RIGHT TO CORNER STREET INTO ALEXANDRA STREET TAXI RANK, LOADING AND LOADING ALONG THE ROUTE AND RETURN WITH THE SAME ROUTE.</p>
12.5	<p>FROM APPROVED TAXI RANK IN MOOI RIVER TO APPROVED TAXI RANK IN GREYTOWN DIRECT AND RETURN FROM MOOI RIVER TAXI RANK KPX0064 TO P1-7, PROCEED ALONG P14.1 TO P14.2 TO GREYTOWN AND RETURN WITH THE SAME ROUTE, LOADING AND OFF LOADING ALONG THE ROUTE.</p>
12.6	<p>FROM APPROVED TAXI RANK IN MOOI RIVER TO APPROVED TAXI RANK IN NOTTINGHAM ROAD DIRECT AND RETURN FROM MOOI RIVER KPX0063, PROCEED ALONG P1-7 TO MR16 INTO NOTTINGHAM ROAD TAXI RANK KPX0041, LOADING AND OFF LOADING ALONG THE ROUTE AND RETURN WITH THE SAME ROUTE.</p>

**transport**

Department:  
Transport  
Province of KwaZulu-Natal

**GAZETTE**

LGKZNG01-2017-  
APR

REGION: ALL

12.7	FROM APPROVED TAXI RANK IN MOOI RIVER TO APPROVED TAXI RANK IN HLATHIKHULU DIRECT AND RETURN.  FROM MOOI RIVER TAXI RANK KPX 0088 TO P1-7, PROCEED ALONG P19 ALONG P169 TO HLATHIKHULU TAXI RANK AND RETURN OFF LOADING AND LOADING ALONG THE ROUTE.
12.8	FROM BRUNTVILLE CLUSTER BOX, PROCEED ALONG MAIN ROAD AND TURN RIGHT INTO R103, AND TURN LEFT TO LAWLENCE ROAD INTO TAXI RANK KPX0064, LOADING AND OFF LOADING ALONG THE ROUTE AND RETURN.  ALTERNATIVE PROCEED WITH 14.1 AND TURN RIGHT TO MAIN ROAD INTO KPX0085, BRUNTVILLE CLUSTER BOX.





## transport

Department:  
Transport  
Province of KwaZulu-Natal

## GAZETTE

LGKZNG01-2017-  
APR

REGION: ALL

1) <b>Application Number:</b> APP0087351	2) <b>Gazette Number:</b> LGKZNG01-2017-APR
3) <b>Applicant:</b> SV THUSI <b>ID NO.</b> 5210265710087 <b>Association:</b> MASHAMBISANE BARA BUFFALO FLATS T.A	4) <b>Applicant Address:</b> P.O BOX 8567 NEWCASTLE 2940
5) <b>Existing Licence Holder:</b> NOT APPLICABLE <b>ID NO.</b> NOT APPLICABLE	6) <b>Existing Licence Holder Address:</b> NOT APPLICABLE
7) <b>Type of application:</b> NEW OPERATING LICENCE	8) <b>Operating Licence Number:</b> NOTAVAILABLE
9) <b>Vehicle Type:</b> MINIBUS	10) 1 X 15 (SEATED) + 0 (STANDING)
11) <b>Region:</b> AMAJUBA	
12.1	FROM MDAKANE TAXI RANK JOIN ROAD P272, ANNADALE MINE, ROOI POINT FARM, SHARPSTONE LAKE, KALVLAKTE, MBABANE, EMOYENI, NTENDEKA, HAALBOOM, JOIN P296 NINE MILES JOIN P283, CAVAN FARM, KWAMATHUKUZA JOIN N11 VIA EMMASOTSHENI ENTER ALLEN ST, TURN LEFT KIRKLAND STREET, TURN RIGHT VOORTREKKER ST, TURN LEFT TERMINUS ST ENTER APPROVED NEWCASTLE TAXI RANK AND RETURN.
12.2	MDAKANE TO NEWCASTLE.  FROM MDAKANE APPROVED TAXI RANK JOIN P38 ROAD PICK AND DROP KILKEEL, MFUNDWENI, FAIBREEZE JOIN P296 JOKIS, SPRINGBOK, NAAS FARM, KWARAMLAN, MAFAPHLAWANE, UBUHLEBOMZINYATHI, TOP RANK P296, 42 COMPLEX OFFLOADING AND LOADING AT ALL POINTS, NINE MILES JOIN P483, CAVAN FARM PICK AND DROP PROCEED TO KWAMATHUKUZA TURN RIGHT ASIPHEPHE DRIVE. ENTER INDUSTRIAL AREA PASS N11 JOIN ALBERT STREET, TURN LEFT KIRKLAND STREET, TURN RIGHT VOORTREKKER ST, TURN LEFT TERMINUS ST ENTER TAXI RANK AND RETURN TO SUTHERLAND ST, TURN LEFT YORK ST OR HOSPITAL ST AND TURN RIGHT ALLEN STREET. RESCTRICTIONS ? NO RESTRICTION TO AND FROM.
12.3	NEWCASTLE TO DURBAN.  FROM NEWCASTLE APPROVED TAXI RANK, PROCEED ACROSS TERMINUS ST, TURN RIGHT AT VOORTREKKER STREET, TURN LEFT TO KIRKLAND STREET, TURN RIGHT ENTER ALLEN STREET PROCEED STRAIGHT, TURN RIGHT TO N11, TURN LEFT TO HELPMEEKAR, TURN RIGHT TO PETERS ROAD, TURN RIGHT COLENZO ROAD, TURN LEFT TO R103, TURN LEFT TO N3, PROCEED TO MOORIVER TOLLGATE, MARIANHILL TOLLGATE, VIA PINETOWN. TURN LEFT TO ALICE STREET TURN LEFT TO ALBERT ROAD, UMNENI ROAD AND OSBORN ROAD. RETURN WITH THE SAME ROUTE TO NEWCASTLE.
12.4	FROM NEWCASTLE TAXI RANK PROCEED ACROOS TERMINUS STREET INTO VOORTREKKER STREET, TURN LEFT AT KIRKLAND STREET, TURN RIGHT AT ALLEN STREET PROCEED STRAIGHT VIA ARBOR PARK SURBURB, TURN LEFT N11 ROAD PROCEED STRAIGHT TURN RIGHT TO P483 ROAD, VIA BLAaubosch OSIZWENI TO UTRECHT, TURN RIGHT AT UTRECHT ROAD INTERSECTION ENTER R34 ROAD PROCEED STRAIGHT, TURN LEFT AT BLOODRIVER ENTER R33 ROAD AND CROSS ROADS STRAIGHT VIA STILWATER BP GARAGE ON ROAD TO VRYHEID, TURN RIGHT ACROSS ROADS BEFORE ENTERING VRYHEID PROCEED ON R34 ROAD VIA VRYHEID. PROCEED STRAIGHT VIA ULUNDI, VIA MELMOTH, TURN LEFT AT ENKWALINI NDUNDULU AREA. PROCEED STRAIGHT ON R34 ENTER EMPANGENI TAXI RANK. RETURN SAME ROUTE TO NEWCASTLE.
12.5	NEWCSATLE TO PONGOLA.  FROM NEWCASTLE TAXI RANK PROCEED STRAIGHT ACROSS TERMINUS STREET INTO VOORTREKKER STREET, TURN LEFT AT KIRKLAND STREET TURN RIGHT AT ALLEN STREET (MAIN STREET) PROCEED STRAIGHT VIA ARBOR PARK SURBURB, TURN LEFT ENTER N11 ROAD, PROCEED STRAIGHT TURN RIGHT INTO R483 VIA OSIZWENI TO UTRECH, TURN RIGHT UTRECHT ROAD INTERSECTION ENTER R34 ROAD PROCEED STRAIGHT, TURN LEFT AT BLOODRIVER ROAD INTERSECTION ENTER R33 AND R34 PROCEED STRAIGHT VIA STILWATER BP GARAGE, TURN RIGHT AT CROSS-ROAD BEFORE REACHING VRYHEID PROCEED ON R34 VIA BHEKUZULU TOWNSHIP ENTER R69 ROAD, LOUWSBURG, TURN LEFT AT ROAD INTERSECTION ENTER R66 ROAD VIA MAGUDU, TURN LEFT ENTER N2 ROAD PROCEED STRAIGHT ENTER PONGOLA TAXI RANK, RETURN SAME ROUTE TO NEWCASTLE.



## transport

Department:  
Transport  
Province of KwaZulu-Natal

## GAZETTE

LGKZNG01-2017-  
APR

REGION: ALL

12.6	<p>NEWCASTLE TO LADYSMITH.</p> <p>FROM NEWCASTLE APPROVED TAXI RANK PROCEED ACROSS TERMINUS STREET ENTER VOORTREKKER STREET, TURN LEFT AT KIRKLAND STREET, TURN RIGHT ENTER ALLEN STREET TURN RIGHT TO N11 JOIN CRAWCHAW STREET, TURN LEFT ENTER LADYSMITH APPROVED TAXI RANK RETURN WITH THE SAME ROUTE TO NEWCASTLE.</p>
12.7	<p>FROM NEWCASTLE APPROVED TAXI RANK PROCEED ACROSS TERMINUS STREET, ENTER VOORTREKKER STREET, TURN LEFT TO KIRKLAND STREET, TURN RIGHT ENTER ALLEN STREET, TURN LEFT TO N11, TURN LEFT TO HELPMEEKAR ROAD, TURN RIGHT TO PETERS ROAD THROUGH INDUSTRIAL, TURN RIGHT TO PETERS ROAD TURN RIGHT TO COLENZO ROAD, ROAD TURN RIGHT TO N3, TURN LEFT TO EAST STREET ENTER PIETERMARITZBURG APPROVED TAXI RANK. RETURN WITH THE SAME ROUTE TO NEWCASTLE.</p>
12.8	<p>FROM NEWCASTLE APPROVED TAXI RANK, PROCEED ACROSS TERMINUS STREET INTO VOORTREKKER STREET, TURN LEFT TO KIRKLAND STREET, TURN RIGHT ENTER ALLEN STREET PROCEED STRAIGHT, TURN RIGHT TO N11 PASS LADYSMITH INTO N3 DROP OFF HARRISMITH AND STRAIGHT, TURN RIGHT TO N11 PASS LADYSMITH INTO N3 DROP OFF HARRISMITH AND PROCEED TO QWAQWA TAXI RANK AND RETURN WITH PASSENGERS VIA SAME ROUTE.</p>
12.9	<p>NEWCASTLE TO JOHANNESBURG / BARAGWANATH.</p> <p>FROM NEWCASTLE APPROVED TAXI RANK, PROCEED ACROSS TERMINUS STREET INTO VOORTREKKER STREET, TURN LEFT TO KIRKLAND STREET, TURN LEFT TO ALLEN STREET, TURN LEFT TO MEMEL ROAD FROM MEMEL ROAD JOIN R34 AND THEN PROCEED UP TO N3 AND THEN RIGHT TO JOHANNESBURG. PROCEED WITH N3 LEFT INTO M2 WEST AND THEN OFF-RAMP LEFT INTO HARROW ROAD AND THEN LEFT INTO MOSELEY ROAD, STREET, TURN RIGHT INTO END STREET INTO JEPPE STREET RIGHT INTO VONVEILEGH THEN LEFT INTO PLEIN STREET AND THEN TURN RISSIK STREET TURN RIGHT BEVIERS STREET TURN LEFT INTO WANDERERS STREET LEFT INTO PARK CITY TAXI RANK. FROM N3 TURN LEFT INTO N12 TURN LEFT INTO OLD POTCHESTROOM ROAD TURN LEFT INTO BARAGWANATH RANK.</p>
12.10	<p>NEWCASTLE TAXI RANK TO PIET RETIEF.</p> <p>FROM NEWCASTLE TAXI RANK ENTER TERMINUS STREET, TURN RIGHT AT VOORTREKKER STREET, PROCEED STRAIGHT TURN LEFT AT KIRKLAND STREET, TURN LEFT INTO ALLEN STREET PROCEED STRAIGHT, TURN LEFT NEAR R T L OFFICE INTO N11 ROAD PROCEED STRAIGHT, TURN RIGHT AT DE KOCK STREET INTO R543, PROCEED STRAIGHT VIA VUKUZAKHE TOWNSHIP PROCEED ALONG R543 ENTER VAN REBEEK STREET AT WAKKERSTROOM ENTER R543 PROCEED STRAIGHT VIA ZUIDEND STREET PROCEED STRAIGHT TURN LEFT INTO WESTEND STREET ENTER APPROVED PIET RETIEF TAXI RANK. RETURN WITH SAME ROUTE TO NEWCASTLE.</p>
12.11	<p>NEWCASTLE TO ERMELO.</p> <p>FROM NEWCASTLE TAXI RANK LEFT KIRKLAND LEFT ALLEN INTO N11 ERMELO TAXI RANK AND RETURN. NO LOADING AND OFFLOADING ALONG N11 UNTIL ERMELO TAXI TANK AND RETURN.</p>
12.12	<p>NEWCASTLE TO STANDERTON.</p> <p>FROM NEWCASTLE TAXI RANK LEFT VOORTREKKER STREET TURN LEFT KIRKLAND STREET INTO ALLEN STREET LEFT N11 INTO R23 LEFT TO STANDERTON TAXI RANK AND RETURN.</p>
12.13	<p>NEWCASTLE TO SPRINGS.</p> <p>FROM NEWCASTLE TAXI RANK LEFT VOORTREKKER STREET TURN LEFT KIRKLAND STREET INTO ALLEN STREET LEFT N11 INTO R23 LEFT TO STANDERTON, PROCEED TO BULFOUR TURN LEFT NIGEL TO SPRINGS TAXI RANK AND RETURN.</p>
12.14	<p>NEWCASTLE TO VREENING.</p> <p>FROM NEWCASTLE TAXI RANK IN TERMINUS STREET LEFT VOORTREKKER STREET TURN LEFT KIRKLAND STREET INTO ALLEN STREET LEFT INTO R34 RIGHT INTO R103 LEFT INTO N3 LEFT INTO R54 LEFT INTO GENERAL HERTZORG ROAD LEFT INTO UNION LEFT TO VREENING TAXI RANK AND RETURN.</p>
12.15	<p>NEWCASTLE TO BLOEMFONTEIN.</p> <p>FROM NEWCASTLE TAXI RANK IN TERMINUS STREET LEFT VOORTREKKER TURN LEFT KIRKLAND STREET INTO ALLEN STREET LEFT INTO R34 TURN LEFT INTO R103 TURN RIGHT INTO R714 TURN LEFT INTO R26 CORNER OF OXFORD &amp; GOLD STREET TO BETHLEHEM PROCEED TO WELKOM AND TURN TO BLOEMFONTEIN TAXI RANK AND RETURN.</p>

**transport**

Department:  
Transport  
Province of KwaZulu-Natal

**GAZETTE**

LGKZNG01-2017-  
APR

REGION: ALL

**12.16** OSIZWENI TO KWA-MDAKANE.

FROM OSIZWENI (TOP - RANK) P296 ROAD PASS  
UBUHLEBOMZINYATHI,MAFAHLAWANE,KWARMLAN,NAAS FARM,SPRINGBOK,JKIS JOIN P38 ROAD  
FAIRBREEZE,MFUNDWENI,KILKEEL TO APPROVED MDAKANE TAXI RANK.DIRECT AND RETURN.



## transport

Department:  
Transport  
Province of KwaZulu-Natal

## GAZETTE

LGKZNG01-2017-  
APR

REGION: ALL

1) <b>Application Number:</b> APP0087352	2) <b>Gazette Number:</b> LGKZNG01-2017-APR
3) <b>Applicant:</b> PP MZOBE <b>ID NO.</b> 5412035248089 <b>Association:</b> MLABA & MKHIZWANE TAXI ASSOCIATION	4) <b>Applicant Address:</b> P O BOX 1214 CATO RIDGE
5) <b>Existing Licence Holder:</b> FJ GUMEDE <b>ID NO.</b> 6206125645082	3680 6) <b>Existing Licence Holder Address:</b> PO BOX 115 INCHANGA KWA-ZULU NATAL 3670
7) <b>Type of application:</b> NORMAL TRANSFER	8) <b>Operating Licence Number:</b> LGKZN1503000357
9) <b>Vehicle Type:</b> MINIBUS	10) 1 X 14 (SEATED) + 0 (STANDING)
11) <b>Region:</b> DURBAN WEST	
12.1	NO 9 TAXI RANK TO PINETOWN.  FROM TAXI RANK ON D1002, TURN RIGHT D1002 BECOMING D1004, TURN LEFT R103 PASS BOTHAS HILL, HILLCREST, TURN LEFT M13, PASS GILLITS, MAYTIME STORES, FIELDS HILL, TURN LEFT OLD MAIN ROAD, TURN RIGHT ANDERSON ROAD, TURN LEFT STANFIELD LANE TURN HILL STREET TAXI RANK AND RETURN TO NO. 9 ON THE SAME ROUTE.
12.2	FROM TAXI RANK ON D1002, TURN LEFT D1002, TURN LEFT P423, TURN LEFT EDDY HAGEN DRIVE, TURN AROUND AT CATO RIDGE ABATTOIR, PROCEED ON EDDY HAGEN DRIVE, TURN LEFT P1-3 TURN RIGHT P245, TURN RIGHT P385, TURN LEFT N3, TURN LEFT OLD MAIN ROAD, TURN RIGHT ANDERSON ROAD, TURN LEFT STANFIELD LANE, TURN RIGHT HILL STREET TAXI RANK AND RETURN TO NO. 9 ON THE SAME ROUTE.



## transport

Department:  
Transport  
Province of KwaZulu-Natal

## GAZETTE

LGKZNG01-2017-  
APR

REGION: ALL

1) <b>Application Number:</b> APP0087354	2) <b>Gazette Number:</b> LGKZNG01-2017-APR
3) <b>Applicant:</b> SV THUSI <b>ID NO.</b> 5210265710087 <b>Association:</b> MASHAMBISANE BARA BUFFALO FLATS T.A	4) <b>Applicant Address:</b> P.O BOX 8567 NEWCASTLE 2940
5) <b>Existing Licence Holder:</b> NOT APPLICABLE <b>ID NO.</b> NOT APPLICABLE	6) <b>Existing Licence Holder Address:</b> NOT APPLICABLE
7) <b>Type of application:</b> NEW OPERATING LICENCE	8) <b>Operating Licence Number:</b> NOTAVAILABLE
9) <b>Vehicle Type:</b> MINIBUS	10) 1 X 15 (SEATED) + 0 (STANDING)
11) <b>Region:</b> AMAJUBA	
12.1	FROM MDAKANE TAXI RANK JOIN ROAD P272, ANNADALE MINE, ROOI POINT FARM, SHARPSTONE LAKE, KALVLAKTE, MBABANE, EMOYENI, NTENDEKA, HAALBOOM, JOIN P296 NINE MILES JOIN P283, CAVAN FARM, KWAMATHUKUZA JOIN N11 VIA EMMASOTSHENI ENTER ALLEN ST, TURN LEFT KIRKLAND STREET, TURN RIGHT VOORTREKKER ST, TURN LEFT TERMINUS ST ENTER APPROVED NEWCASTLE TAXI RANK AND RETURN.
12.2	MDAKANE TO NEWCASTLE.  FROM MDAKANE APPROVED TAXI RANK JOIN P38 ROAD PICK AND DROP KILKEEL, MFUNDWENI, FAIBREEZE JOIN P296 JOKIS, SPRINGBOK, NAAS FARM, KWARAMLAN, MAFAPHLAWANE, UBUHLEBOMZINYATHI, TOP RANK P296, 42 COMPLEX OFFLOADING AND LOADING AT ALL POINTS, NINE MILES JOIN P483, CAVAN FARM PICK AND DROP PROCEED TO KWAMATHUKUZA TURN RIGHT ASIPHEPHE DRIVE. ENTER INDUSTRIAL AREA PASS N11 JOIN ALBERT STREET, TURN LEFT KIRKLAND STREET, TURN RIGHT VOORTREKKER ST, TURN LEFT TERMINUS ST ENTER TAXI RANK AND RETURN TO SUTHERLAND ST, TURN LEFT YORK ST OR HOSPITAL ST AND TURN RIGHT ALLEN STREET. RESCTRICTIONS ? NO RESTRICTION TO AND FROM.
12.3	NEWCASTLE TO DURBAN.  FROM NEWCASTLE APPROVED TAXI RANK, PROCEED ACROSS TERMINUS ST, TURN RIGHT AT VOORTREKKER STREET, TURN LEFT TO KIRKLAND STREET, TURN RIGHT ENTER ALLEN STREET PROCEED STRAIGHT, TURN RIGHT TO N11, TURN LEFT TO HELPMKAR, TURN RIGHT TO PETERS ROAD, TURN RIGHT COLENZO ROAD, TURN LEFT TO R103, TURN LEFT TO N3, PROCEED TO MOORIVER TOLLGATE, MARIANHILL TOLLGATE, VIA PINETOWN. TURN LEFT TO ALICE STREET TURN LEFT TO ALBERT ROAD, UMNENI ROAD AND OSBORN ROAD. RETURN WITH THE SAME ROUTE TO NEWCASTLE.
12.4	FROM NEWCASTLE TAXI RANK PROCEED ACROSS TERMINUS STREET INTO VOORTREKKER STREET, TURN LEFT AT KIRKLAND STREET, TURN RIGHT AT ALLEN STREET PROCEED STRAIGHT VIA ARBOR PARK SURBURB, TURN LEFT N11 ROAD PROCEED STRAIGHT TURN RIGHT TO P483 ROAD, VIA BLAUBOSCH OSIZWENI TO UTRECHT, TURN RIGHT AT UTRECHT ROAD INTERSECTION ENTER R34 ROAD PROCEED STRAIGHT, TURN LEFT AT BLOODRIVER ENTER R33 ROAD AND CROSS ROADS STRAIGHT VIA STILWATER BP GARAGE ON ROAD TO VRYHEID, TURN RIGHT ACROSS ROADS BEFORE ENTERING VRYHEID PROCEED ON R34 ROAD VIA VRYHEID. PROCEED STRAIGHT VIA ULUNDI, VIA MELMOTH, TURN LEFT AT ENKWALINI NDUNDULU AREA. PROCEED STRAIGHT ON R34 ENTER EMPANGENI TAXI RANK. RETURN SAME ROUTE TO NEWCASTLE.
12.5	NEWCASTLE TO PONGOLA.  FROM NEWCASTLE TAXI RANK PROCEED STRAIGHT ACROSS TERMINUS STREET INTO VOORTREKKER STREET, TURN LEFT AT KIRKLAND STREET TURN RIGHT AT ALLEN STREET (MAIN STREET) PROCEED STRAIGHT VIA ARBOR PARK SURBURB, TURN LEFT ENTER N11 ROAD, PROCEED STRAIGHT TURN RIGHT INTO R483 VIA OSIZWENI TO UTRECHT, TURN RIGHT UTRECHT ROAD INTERSECTION ENTER R34 ROAD PROCEED STRAIGHT, TURN LEFT AT BLOODRIVER ROAD INTERSECTION ENTER R33 AND R34 PROCEED STRAIGHT VIA STILWATER BP GARAGE, TURN RIGHT AT CROSS-ROAD BEFORE REACHING VRYHEID PROCEED ON R34 VIA BHEKUZULU TOWNSHIP ENTER R69 ROAD, LOUWSBURG, TURN LEFT AT ROAD INTERSECTION ENTER R66 ROAD VIA MAGUDU, TURN LEFT ENTER N2 ROAD PROCEED STRAIGHT ENTER PONGOLA TAXI RANK, RETURN SAME ROUTE TO NEWCASTLE.



## transport

Department:  
Transport  
Province of KwaZulu-Natal

## GAZETTE

LGKZNG01-2017-  
APR

REGION: ALL

12.6	<p>NEWCASTLE TO LADYSMITH.</p> <p>FROM NEWCASTLE APPROVED TAXI RANK PROCEED ACROSS TERMINUS STREET ENTER VOORTREKKER STREET, TURN LEFT AT KIRKLAND STREET, TURN RIGHT ENTER ALLEN STREET TURN RIGHT TO N11 JOIN CRAWCHAW STREET, TURN LEFT ENTER LADYSMITH APPROVED TAXI RANK RETURN WITH THE SAME ROUTE TO NEWCASTLE.</p>
12.7	<p>FROM NEWCASTLE APPROVED TAXI RANK PROCEED ACROSS TERMINUS STREET, ENTER VOORTREKKER STREET, TURN LEFT TO KIRKLAND STREET, TURN RIGHT ENTER ALLEN STREET, TURN LEFT TO N11, TURN LEFT TO HELPMEEKAR ROAD, TURN RIGHT TO PETERS ROAD THROUGH INDUSTRIAL, TURN RIGHT TO PETERS ROAD TURN RIGHT TO COLENSO ROAD, ROAD TURN RIGHT TO N3, TURN LEFT TO EAST STREET ENTER PIETERMARITZBURG APPROVED TAXI RANK. RETURN WITH THE SAME ROUTE TO NEWCASTLE.</p>
12.8	<p>FROM NEWCASTLE APPROVED TAXI RANK, PROCEED ACROSS TERMINUS STREET INTO VOORTREKKER STREET, TURN LEFT TO KIRKLAND STREET, TURN RIGHT ENTER ALLEN STREET PROCEED STRAIGHT, TURN RIGHT TO N11 PASS LADYSMITH INTO N3 DROP OFF HARRISMITH AND STRAIGHT, TURN RIGHT TO N11 PASS LADYSMITH INTO N3 DROP OFF HARRISMITH AND PROCEED TO QWAQWA TAXI RANK AND RETURN WITH PASSENGERS VIA SAME ROUTE.</p>
12.9	<p>NEWCASTLE TO JOHANNESBURG / BARAGWANATH.</p> <p>FROM NEWCASTLE APPROVED TAXI RANK, PROCEED ACROSS TERMINUS STREET INTO VOORTREKKER STREET, TURN LEFT TO KIRKLAND STREET, TURN LEFT TO ALLEN STREET, TURN LEFT TO MEMEL ROAD FROM MEMEL ROAD JOIN R34 AND THEN PROCEED UP TO N3 AND THEN RIGHT TO JOHANNESBURG. PROCEED WITH N3 LEFT INTO M2 WEST AND THEN OFF-RAMP LEFT INTO HARROW ROAD AND THEN LEFT INTO MOSELEY ROAD, STREET, TURN RIGHT INTO END STREET INTO JEPPE STREET RIGHT INTO VONVEILEGH THEN LEFT INTO PLEIN STREET AND THEN TURN RISSIK STREET TURN RIGHT BEVIERS STREET TURN LEFT INTO WANDERERS STREET LEFT INTO PARK CITY TAXI RANK. FROM N3 TURN LEFT INTO N12 TURN LEFT INTO OLD POTCHESTROOM ROAD TURN LEFT INTO BARAGWANATH RANK.</p>
12.10	<p>NEWCASTLE TAXI RANK TO PIET RETIEF.</p> <p>FROM NEWCASTLE TAXI RANK ENTER TERMINUS STREET, TURN RIGHT AT VOORTREKKER STREET, PROCEED STRAIGHT TURN LEFT AT KIRKLAND STREET, TURN LEFT INTO ALLEN STREET PROCEED STRAIGHT, TURN LEFT NEAR R T L OFFICE INTO N11 ROAD PROCEED STRAIGHT, TURN RIGHT AT DE KOCK STREET INTO R543, PROCEED STRAIGHT VIA VUKUZAKHE TOWNSHIP PROCEED ALONG R543 ENTER VAN REBEEK STREET AT WAKKERSTROOM ENTER R543 PROCEED STRAIGHT VIA ZUIDEND STREET PROCEED STRAIGHT TURN LEFT INTO WESTEND STREET ENTER APPROVED PIET RETIEF TAXI RANK. RETURN WITH SAME ROUTE TO NEWCASTLE.</p>
12.11	<p>NEWCASTLE TO ERMELO.</p> <p>FROM NEWCASTLE TAXI RANK LEFT KIRKLAND LEFT ALLEN INTO N11 ERMELO TAXI RANK AND RETURN. NO LOADING AND OFFLOADING ALONG N11 UNTIL ERMELO TAXI RANK AND RETURN.</p>
12.12	<p>NEWCASTLE TO STANDERTON.</p> <p>FROM NEWCASTLE TAXI RANK LEFT VOORTREKKER STREET TURN LEFT KIRKLAND STREET INTO ALLEN STREET LEFT N11 INTO R23 LEFT TO STANDERTON TAXI RANK AND RETURN.</p>
12.13	<p>NEWCASTLE TO SPRINGS.</p> <p>FROM NEWCASTLE TAXI RANK LEFT VOORTREKKER STREET TURN LEFT KIRKLAND STREET INTO ALLEN STREET LEFT N11 INTO R23 LEFT TO STANDERTON, PROCEED TO BULFOUR TURN LEFT NIGEL TO SPRINGS TAXI RANK AND RETURN.</p>
12.14	<p>NEWCASTLE TO VREENING.</p> <p>FROM NEWCASTLE TAXI RANK IN TERMINUS STREET LEFT VOORTREKKER STREET TURN LEFT KIRKLAND STREET INTO ALLEN STREET LEFT INTO R34 RIGHT INTO R103 LEFT INTO N3 LEFT INTO R54 LEFT INTO GENERAL HERTZORG ROAD LEFT INTO UNION LEFT TO VREENING TAXI RANK AND RETURN.</p>
12.15	<p>NEWCASTLE TO BLOEMFONTEIN.</p> <p>FROM NEWCASTLE TAXI RANK IN TERMINUS STREET LEFT VOORTREKKER TURN LEFT KIRKLAND STREET INTO ALLEN STREET LEFT INTO R34 TURN LEFT INTO R103 TURN RIGHT INTO R714 TURN LEFT INTO R26 CORNER OF OXFORD &amp; GOLD STREET TO BETHLEHEM PROCEED TO WELKOM AND TURN TO BLOEMFONTEIN TAXI RANK AND RETURN.</p>





## transport

Department:  
Transport  
Province of KwaZulu-Natal

## GAZETTE

LGKZNG01-2017-  
APR

REGION: ALL

12.16	<p>OSIZWENI TO KWA-MDAKANE.</p> <p>FROM OSIZWENI (TOP - RANK) P296 ROAD PASS UBUHLEBOMZINYATHI,MAFAHLAWANE,KWARMLAN,NAAS FARM,SPRINGBOK,JKIS JOIN P38 ROAD FAIRBREEZE,MFUNDWENI,KILKEEL TO APPROVED MDAKANE TAXI RANK.DIRECT AND RETURN.</p>
12.17	<p>NEWCASTLE TO QWAQWA.</p> <p>FROM NEWCASTLE APPROVED TAXI RANK, PROCEED ACROSS TERMINUS STREET INTO VOORTREKKER STREET, TURN LEFT TO KIRKLAND STREET, TURN RIGHT ENTER ALLEN STREET PROCEED STRAIGHT, TURN RIGHT TO N11 PASS LADYSMITH INTO N3 DROP OFF HARRISMITH AND STRAIGHT, TURN RIGHT TO N11 PASS LADYSMITH INTO N3 DROP OFF HARRISMITH AND PROCEED TO QWAQWA TAXI RANK AND RETURN WITH PASSENGERS VIA SAME ROUTE.NEWCASTLE.</p>
12.18	<p>NEWCASTLE TO PIETERMARITZBURG.</p> <p>FROM NEWCASTLE APPROVED TAXI RANK PROCEED ACROSS TERMINUS STREET, ENTER VOORTREKKER STREET, TURN LEFT TO KIRKLAND STREET, TURN RIGHT ENTER ALLEN STREET, TURN LEFT TO N11, TURN LEFT TO HELPMEEKAR ROAD, TURN RIGHT TO PETERS ROAD THROUGH INDUSTRIAL, TURN RIGHT TO PETERS ROAD TURN RIGHT TO COLENSO ROAD, ROAD TURN RIGHT TO N3, TURN LEFT TO EAST STREET ENTER PIETERMARITZBURG APPROVED TAXI RANK. RETURN WITH THE SAME ROUTE TO NEWCASTLE.</p>
12.19	<p>NEWCASTLE TO BLOEMFONTEIN.</p> <p>FROM NEWCASTLE TAXI RANK IN TERMINUS STREET LEFT VOORTREKKER TURN LEFT KIRKLAND STREET INTO ALLEN STREET LEFT INTO R34 TURN LEFT INTO R103 TURN RIGHT INTO R714 TURN LEFT INTO R26 CORNER OF OXFORD &amp; GOLD STREET TO BETHLEHEM PROCEED TO WELKOM AND TURN TO BLOEMFONTEIN TAXI RANK AND RETURN.</p>
12.20	<p>NEWCASTLE TO SPRINGS.</p> <p>FROM NEWCASTLE TAXI RANK LEFT VOORTREKKER STREET TURN LEFT KIRKLAND STREET INTO ALLEN STREET LEFT N11 INTO R23 LEFT TO STANDERTON, PROCEED TO BULFOUR TURN LEFT NIGEL TO SPRINGS TAXI RANK AND RETURN.</p>
12.21	<p>NEWCASTLE TO JOHANNESBURG / BARAGWANATH</p> <p>FROM NEWCASTLE APPROVED TAXI RANK, PROCEED ACROSS TERMINUS STREET INTO VOORTREKKER STREET, TURN LEFT TO KIRKLAND STREET, TURN LEFT TO ALLEN STREET, TURN LEFT TO MEMEL ROAD FROM MEMEL ROAD JOIN R34 AND THEN PROCEED UP TO N3 AND THEN RIGHT TO JOHANNESBURG. PROCEED WITH N3 LEFT INTO M2 WEST AND THEN OFF-RAMP LEFT INTO HARROW ROAD AND THEN LEFT INTO MOSELEY ROAD, STREET, TURN RIGHT INTO END STREET INTO JEPPE STREET RIGHT INTO VONVEILEGH THEN LEFT INTO PLEIN STREET AND THEN TURN RISSIK STREET TURN RIGHT BEVIERS STREET TURN LEFT INTO WANDERERS STREET LEFT INTO PARK CITY TAXI RANK. FROM N3 TURN LEFT INTO N12 TURN LEFT INTO OLD POTCHESTROOM ROAD TURN LEFT INTO BARAGWANATH RANK.</p>
12.22	<p>NEWCASTLE TO LADYSMITH.</p> <p>FROM NEWCASTLE APPROVED TAXI RANK PROCEED ACROSS TERMINUS STREET ENTER VOORTREKKER STREET, TURN LEFT AT KIRKLAND STREET, TURN RIGHT ENTER ALLEN STREET TURN RIGHT TO N11 JOIN CRAWCHAW STREET, TURN LEFT ENTER LADYSMITH APPROVED TAXI RANK RETURN WITH THE SAME ROUTE TO NEWCASTLE.</p>
12.23	<p>MDAKANE TO NEWCASTLE.</p> <p>FROM MDAKANE APPROVED TAXI RANK JOIN P38 ROAD PICK AND DROP KILKEEL, MFUNDWENI, FAIRBREEZE JOIN P296 JOKIS, SPRINGBOK, NAAS FARM, KWARAMLAN, MAF AHLAWANE, UBUHLEBOMZINYATHI, TOP RANK P296, 42 COMPLEX OFFLOADING AND LOADING AT ALL POINTS, NINE MILES JOIN P483, CAVAN FARM PICK AND DROP PROCEED TO KWAMATHUKUZA TURN RIGHT ASIPHEPHE DRIVE. ENTER INDUSTRIAL AREA PASS N11 JOIN ALBERT STREET, TURN LEFT KIRKLAND STREET, TURN RIGHT VOORTREKKER ST, TURN LEFT TERMINUS ST ENTER TAXI RANK AND RETURN TO SUTHERLAND ST, TURN LEFT YORK ST OR HOSPITAL ST AND TURN RIGHT ALLEN STREET.</p> <p>RESTRICTIONS: NO RESTRICTION TO AND FROM.</p>



## transport

Department:  
Transport  
Province of KwaZulu-Natal

## GAZETTE

LGKZNG01-2017-  
APR

REGION: ALL

12.24	<p>MDAKANE TO NEWCASTLE.</p> <p>FROM MDAKANE APPROVED TAXI RANK JOIN P38 ROAD PICK AND DROP KILKEEL, MFUNDWENI, FAIBREEZE JOIN P296 JOKIS, SPRINGBOK, NAAS FARM, KWARAMLAN, MAFAPHLAWANE, UBUHLEBOMZINYATHI, TOP RANK P296, 42 COMPLEX OFFLOADING AND LOADING AT ALL POINTS, NINE MILES JOIN P483, CAVAN FARM PICK AND DROP PROCEED TO KWA MATHUKUZA TURN RIGHT ASIPHEPHE DRIVE. ENTER INDUSTRIAL AREA PASS N11 JOIN ALBERT STREET, TURN LEFT KIRKLAND STREET, TURN RIGHT VOORTREKKER ST, TURN LEFT TERMINUS ST ENTER TAXI RANK AND RETURN TO SUTHERLAND ST, TURN LEFT YORK ST OR HOSPITAL ST AND TURN RIGHT ALLEN STREET. RESCTRICTIONS ? NO RESTRICTION TO AND FROM.</p>
12.25	<p>MDAKANE TO NEWCASTLE.</p> <p>FROM MDAKANE TAXI RANK JOIN ROAD P272, ANNADALE MINE, ROOI POINT FARM, SHARPSTONE LAKE, KALVLAKTE, MBABANE, EMOYENI, NTENDEKA, HAALBOOM, JOIN P296 NINE MILES JOIN P283, CAVAN FARM, KWAMATHUKUZA JOIN N11 VIA EMMASOTSHENI ENTER ALLEN ST, TURN LEFT KIRKLAND STREET, TURN RIGHT VOORTREKKER ST, TURN LEFT TERMINUS ST ENTER APPROVED NEWCASTLE TAXI RANK AND RETURN. RESTRICTION NO RESTRICTION TO AND FROM. OFFLOADING AND LOADING AT ALL POINTS.</p>





## transport

Department:  
Transport  
Province of KwaZulu-Natal

## GAZETTE

LGKZNG01-2017-  
APR

REGION: ALL

1) <b>Application Number:</b> APP0087362	2) <b>Gazette Number:</b> LGKZNG01-2017-APR
3) <b>Applicant:</b> FK DUBE <b>ID NO.</b> 6909200560080 <b>Association:</b> SIZWE TAXI ASSOCIATION	4) <b>Applicant Address:</b> P O BOX 866 NEWCASTLE KWAZULU-NATAL 2940
5) <b>Existing Licence Holder:</b> NOT APPLICABLE <b>ID NO.</b> NOT APPLICABLE	6) <b>Existing Licence Holder Address:</b> NOT APPLICABLE
7) <b>Type of application:</b> NEW OPERATING LICENCE	8) <b>Operating Licence Number:</b> LKNKZN0120340
9) <b>Vehicle Type:</b> MINIBUS TAXI	10) 1 X 9-16 (SEATED) + 0 (STANDING)
11) <b>Region:</b> AMAJUBA	
12.1	ROUTE 2 OSIZWENI TO MADADENI All section at Osizweni Township to join P483 at Jackalspan passing Empompini Teku, Khuzani then turn right to join BR2 into Madadeni passing Breuery then use any other authorised public transport route via Madadeni Shopping Center, Amajuba Regional Office use all ranking and shopping facilities.
12.2	4. NEWCASTLE - ERMELO From Newcastle Terminus Taxi Rank, into Voortrekaar, turn left into Kirkland Street, turn left into Allen Street, into P354T, into N11-4, pass Charlestown, pass Volkrust, pass Amersfort entr with N11 Road to Ermelo with Kerk Street and turn right into Ermelo Taxi Rank
12.3	ROUTE 11 OSIZWENI TO UTRECHT & RETURN (a) From Osizweni Section C, D & E via Top Rank towards Empompini join P483 Road via Kubeka stand Eshlahleni Jackalaspans, Dicks turn off Mndozo School H\Khumalo Stand, Esiteshini, Rautmans Dairy Stop, Zimbuthu Area Stop, KwaCele Stop via either White City Emadeleni to Utrecht taxi Rank. Return as same as forward route Restriction: No restriction to and from (b) From Osizweni Section via Makhanya, Ema Four P483 Road via Enyonini Stop, Emasangweni stop Dicks bus stop, Zimbuthu Area via either White City or Emadeleni until Utrecht Taxi Rank. RETURN: SAME AS FORWARD ROUTE. RESTRICTION: NO RESTRICTION TO AND FROM. (c) From Osizweni C, D & E via Top Rank, Emathangini, Emaromeni Esitolo Esibomvu Xolani towards Empompini via P483 Road to Dick turn off Mndozo bus Stop to Madeleni until Utrecht Taxi Rank. RETURN: SAME AS FORWARD ROUTE. RESTRICTION: NO RESTRICTION TO AND FROM. (d) From Osizweni Section C, D & E via khuzani, Manzana & join main road to P483 dicks turn off Mndozo bus Stop Zimbuthu Area, Kwacele Stop via White City or Emadeleni until Utrecht Taxi Rank. RETURN: SAME AS FORWARD ROUTE. RESTRICTION: NO RESTRICTION TO AND FROM.



## transport

Department:  
Transport  
Province of KwaZulu-Natal

## GAZETTE

LGKZNG01-2017-  
APR

REGION: ALL

1) <b>Application Number:</b> APP0087366	2) <b>Gazette Number:</b> LGKZNG01-2017-APR
3) <b>Applicant:</b> SV THUSI <b>ID NO.</b> 5210265710087 <b>Association:</b> MASIHAMBISANE BARA BUFFALO FLATS T.A	4) <b>Applicant Address:</b> P.O BOX 8567 NEWCASTLE 2940
5) <b>Existing Licence Holder:</b> NOT APPLICABLE <b>ID NO.</b> NOT APPLICABLE	6) <b>Existing Licence Holder Address:</b> NOT APPLICABLE
7) <b>Type of application:</b> NEW OPERATING LICENCE	8) <b>Operating Licence Number:</b> NOTAVAILABLE
9) <b>Vehicle Type:</b> MINIBUS	10) 1 X 15 (SEATED) + 0 (STANDING)
11) <b>Region:</b> AMAJUBA	
12.1	FROM MDAKANE TAXI RANK JOIN ROAD P272, ANNADALE MINE, ROOI POINT FARM, SHARPSTONE LAKE, KALVLAKTE, MBABANE, EMOYENI, NTENDEKA, HAALBOOM, JOIN P296 NINE MILES JOIN P283, CAVAN FARM, KWAMATHUKUZA JOIN N11 VIA EMMASOTSHENI ENTER ALLEN ST, TURN LEFT KIRKLAND STREET, TURN RIGHT VOORTREKKER ST, TURN LEFT TERMINUS ST ENTER APPROVED NEWCASTLE TAXI RANK AND RETURN.
12.2	MDAKANE TO NEWCASTLE.  FROM MDAKANE APPROVED TAXI RANK JOIN P38 ROAD PICK AND DROP KILKEEL, MFUNDWENI, FAIBREEZE JOIN P296 JOKIS, SPRINGBOK, NAAS FARM, KWARAMLAN, MAFAPHLAWANE, UBUHLEBOMZINYATHI, TOP RANK P296, 42 COMPLEX OFFLOADING AND LOADING AT ALL POINTS, NINE MILES JOIN P483, CAVAN FARM PICK AND DROP PROCEED TO KWAMATHUKUZA TURN RIGHT ASIPHEPHE DRIVE. ENTER INDUSTRIAL AREA PASS N11 JOIN ALBERT STREET, TURN LEFT KIRKLAND STREET, TURN RIGHT VOORTREKKER ST, TURN LEFT TERMINUS ST ENTER TAXI RANK AND RETURN TO SUTHERLAND ST, TURN LEFT YORK ST OR HOSPITAL ST AND TURN RIGHT ALLEN STREET. RESCTRICTIONS ? NO RESTRICTION TO AND FROM.
12.3	NEWCASTLE TO DURBAN.  FROM NEWCASTLE APPROVED TAXI RANK, PROCEED ACROSS TERMINUS ST, TURN RIGHT AT VOORTREKKER STREET, TURN LEFT TO KIRKLAND STREET, TURN RIGHT ENTER ALLEN STREET PROCEED STRAIGHT, TURN RIGHT TO N11, TURN LEFT TO HELPMKAR, TURN RIGHT TO PETERS ROAD, TURN RIGHT COLENZO ROAD, TURN LEFT TO R103, TURN LEFT TO N3, PROCEED TO MOORIVER TOLLGATE, MARIANHILL TOLLGATE, VIA PINETOWN. TURN LEFT TO ALICE STREET TURN LEFT TO ALBERT ROAD, UMNENI ROAD AND OSBORN ROAD. RETURN WITH THE SAME ROUTE TO NEWCASTLE.
12.4	FROM NEWCASTLE TAXI RANK PROCEED ACROSS TERMINUS STREET INTO VOORTREKKER STREET, TURN LEFT AT KIRKLAND STREET, TURN RIGHT AT ALLEN STREET PROCEED STRAIGHT VIA ARBOR PARK SURBURB, TURN LEFT N11 ROAD PROCEED STRAIGHT TURN RIGHT TO P483 ROAD, VIA BLAUBOSCH OSIZWENI TO UTRECHT, TURN RIGHT AT UTRECHT ROAD INTERSECTION ENTER R34 ROAD PROCEED STRAIGHT, TURN LEFT AT BLOODRIVER ENTER R33 ROAD AND CROSS ROADS STRAIGHT VIA STILWATER BP GARAGE ON ROAD TO VRYHEID, TURN RIGHT ACROSS ROADS BEFORE ENTERING VRYHEID PROCEED ON R34 ROAD VIA VRYHEID. PROCEED STRAIGHT VIA ULUNDI, VIA MELMOTH, TURN LEFT AT ENKWALINI NDUNDULU AREA. PROCEED STRAIGHT ON R34 ENTER EMPANGENI TAXI RANK. RETURN SAME ROUTE TO NEWCASTLE.
12.5	NEWCASTLE TO PONGOLA.  FROM NEWCASTLE TAXI RANK PROCEED STRAIGHT ACROSS TERMINUS STREET INTO VOORTREKKER STREET, TURN LEFT AT KIRKLAND STREET TURN RIGHT AT ALLEN STREET (MAIN STREET) PROCEED STRAIGHT VIA ARBOR PARK SURBURB, TURN LEFT ENTER N11 ROAD, PROCEED STRAIGHT TURN RIGHT INTO R483 VIA OSIZWENI TO UTRECHT, TURN RIGHT UTRECHT ROAD INTERSECTION ENTER R34 ROAD PROCEED STRAIGHT, TURN LEFT AT BLOODRIVER ROAD INTERSECTION ENTER R33 AND R34 PROCEED STRAIGHT VIA STILWATER BP GARAGE, TURN RIGHT AT CROSS-ROAD BEFORE REACHING VRYHEID PROCEED ON R34 VIA BHEKUZULU TOWNSHIP ENTER R69 ROAD, LOUWSBURG, TURN LEFT AT ROAD INTERSECTION ENTER R66 ROAD VIA MAGUDU, TURN LEFT ENTER N2 ROAD PROCEED STRAIGHT ENTER PONGOLA TAXI RANK, RETURN SAME ROUTE TO NEWCASTLE.



## transport

Department:  
Transport  
Province of KwaZulu-Natal

## GAZETTE

LGKZNG01-2017-  
APR

REGION: ALL

12.6	<p>NEWCASTLE TO LADYSMITH.</p> <p>FROM NEWCASTLE APPROVED TAXI RANK PROCEED ACROSS TERMINUS STREET ENTER VOORTREKKER STREET, TURN LEFT AT KIRKLAND STREET, TURN RIGHT ENTER ALLEN STREET TURN RIGHT TO N11 JOIN CRAWCHAW STREET, TURN LEFT ENTER LADYSMITH APPROVED TAXI RANK RETURN WITH THE SAME ROUTE TO NEWCASTLE.</p>
12.7	<p>FROM NEWCASTLE APPROVED TAXI RANK PROCEED ACROSS TERMINUS STREET, ENTER VOORTREKKER STREET, TURN LEFT TO KIRKLAND STREET, TURN RIGHT ENTER ALLEN STREET, TURN LEFT TO N11, TURN LEFT TO HELPMEEKAR ROAD, TURN RIGHT TO PETERS ROAD THROUGH INDUSTRIAL, TURN RIGHT TO PETERS ROAD TURN RIGHT TO COLENSO ROAD, ROAD TURN RIGHT TO N3, TURN LEFT TO EAST STREET ENTER PIETERMARITZBURG APPROVED TAXI RANK. RETURN WITH THE SAME ROUTE TO NEWCASTLE.</p>
12.8	<p>FROM NEWCASTLE APPROVED TAXI RANK, PROCEED ACROSS TERMINUS STREET INTO VOORTREKKER STREET, TURN LEFT TO KIRKLAND STREET, TURN RIGHT ENTER ALLEN STREET PROCEED STRAIGHT, TURN RIGHT TO N11 PASS LADYSMITH INTO N3 DROP OFF HARRISMITH AND STRAIGHT, TURN RIGHT TO N11 PASS LADYSMITH INTO N3 DROP OFF HARRISMITH AND PROCEED TO QWAQWA TAXI RANK AND RETURN WITH PASSENGERS VIA SAME ROUTE.</p>
12.9	<p>NEWCASTLE TO JOHANNESBURG / BARAGWANATH.</p> <p>FROM NEWCASTLE APPROVED TAXI RANK, PROCEED ACROSS TERMINUS STREET INTO VOORTREKKER STREET, TURN LEFT TO KIRKLAND STREET, TURN LEFT TO ALLEN STREET, TURN LEFT TO MEMEL ROAD FROM MEMEL ROAD JOIN R34 AND THEN PROCEED UP TO N3 AND THEN RIGHT TO JOHANNESBURG. PROCEED WITH N3 LEFT INTO M2 WEST AND THEN OFF-RAMP LEFT INTO HARROW ROAD AND THEN LEFT INTO MOSELEY ROAD, STREET, TURN RIGHT INTO END STREET INTO JEPPE STREET RIGHT INTO VONVEILEGH THEN LEFT INTO PLEIN STREET AND THEN TURN RISSIK STREET TURN RIGHT BEVIERS STREET TURN LEFT INTO WANDERERS STREET LEFT INTO PARK CITY TAXI RANK. FROM N3 TURN LEFT INTO N12 TURN LEFT INTO OLD POTCHESTROOM ROAD TURN LEFT INTO BARAGWANATH RANK.</p>
12.10	<p>NEWCASTLE TAXI RANK TO PIET RETIEF.</p> <p>FROM NEWCASTLE TAXI RANK ENTER TERMINUS STREET, TURN RIGHT AT VOORTREKKER STREET, PROCEED STRAIGHT TURN LEFT AT KIRKLAND STREET, TURN LEFT INTO ALLEN STREET PROCEED STRAIGHT, TURN LEFT NEAR R T L OFFICE INTO N11 ROAD PROCEED STRAIGHT, TURN RIGHT AT DE KOCK STREET INTO R543, PROCEED STRAIGHT VIA VUKUZAKHE TOWNSHIP PROCEED ALONG R543 ENTER VAN REBEEK STREET AT WAKKERSTROOM ENTER R543 PROCEED STRAIGHT VIA ZUIDEND STREET PROCEED STRAIGHT TURN LEFT INTO WESTEND STREET ENTER APPROVED PIET RETIEF TAXI RANK. RETURN WITH SAME ROUTE TO NEWCASTLE.</p>
12.11	<p>NEWCASTLE TO ERMELO.</p> <p>FROM NEWCASTLE TAXI RANK LEFT KIRKLAND LEFT ALLEN INTO N11 ERMELO TAXI RANK AND RETURN. NO LOADING AND OFFLOADING ALONG N11 UNTIL ERMELO TAXI TANK AND RETURN.</p>
12.12	<p>NEWCASTLE TO STANDERTON.</p> <p>FROM NEWCASTLE TAXI RANK LEFT VOORTREKKER STREET TURN LEFT KIRKLAND STREET INTO ALLEN STREET LEFT N11 INTO R23 LEFT TO STANDERTON TAXI RANK AND RETURN.</p>
12.13	<p>NEWCASTLE TO SPRINGS.</p> <p>FROM NEWCASTLE TAXI RANK LEFT VOORTREKKER STREET TURN LEFT KIRKLAND STREET INTO ALLEN STREET LEFT N11 INTO R23 LEFT TO STANDERTON, PROCEED TO BULFOUR TURN LEFT NIGEL TO SPRINGS TAXI RANK AND RETURN.</p>
12.14	<p>NEWCASTLE TO VREENIGING.</p> <p>FROM NEWCASTLE TAXI RANK IN TERMINUS STREET LEFT VOORTREKKER STREET TURN LEFT KIRKLAND STREET INTO ALLEN STREET LEFT INTO R34 RIGHT INTO R103 LEFT INTO N3 LEFT INTO R54 LEFT INTO GENERAL HERTZORG ROAD LEFT INTO UNION LEFT TO VREENING TAXI RANK AND RETURN.</p>
12.15	<p>NEWCASTLE TO BLOEMFONTEIN.</p> <p>FROM NEWCASTLE TAXI RANK IN TERMINUS STREET LEFT VOORTREKKER TURN LEFT KIRKLAND STREET INTO ALLEN STREET LEFT INTO R34 TURN LEFT INTO R103 TURN RIGHT INTO R714 TURN LEFT INTO R26 CORNER OF OXFORD &amp; GOLD STREET TO BETHLEHEM PROCEED TO WELKOM AND TURN TO BLOEMFONTEIN TAXI RANK AND RETURN.</p>

**transport**

Department:  
Transport  
Province of KwaZulu-Natal

**GAZETTE**

LGKZNG01-2017-  
APR

REGION: ALL

**12.16** OSIZWENI TO KWA-MDAKANE.

FROM OSIZWENI (TOP - RANK) P296 ROAD PASS  
UBUHLEBOMZINYATHI,MAFAHLAWANE,KWARMLAN,NAAS FARM,SPRINGBOK,JKIS JOIN P38 ROAD  
FAIRBREEZE,MFUNDWENI,KILKEEL TO APPROVED MDAKANE TAXI RANK.DIRECT AND RETURN.



## transport

Department:  
Transport  
Province of KwaZulu-Natal

## GAZETTE

LGKZNG01-2017-  
APR

REGION: ALL

1) <b>Application Number:</b> APP0087368	2) <b>Gazette Number:</b> LGKZNG01-2017-APR
3) <b>Applicant:</b> EJ NZIMA <b>ID NO.</b> 6012135745080 <b>Association:</b> MASHAMBISANE BARA BUFFALO FLATS T.A	4) <b>Applicant Address:</b> P.O BOX 866 NEWCASTLE KWAZULU-NATAL 2940
5) <b>Existing Licence Holder:</b> NOT APPLICABLE <b>ID NO.</b> NOT APPLICABLE	6) <b>Existing Licence Holder Address:</b> NOT APPLICABLE
7) <b>Type of application:</b> NEW OPERATING LICENCE	8) <b>Operating Licence Number:</b> NOTAVAILABLE
9) <b>Vehicle Type:</b> MIDIBUS	10) 1 X 21 (SEATED) + 0 (STANDING)
11) <b>Region:</b> AMAJUBA	
12.1	FROM MDAKANE TAXI RANK JOIN ROAD P272, ANNADALE MINE, ROOI POINT FARM, SHARPSTONE LAKE, KALVLAKTE, MBABANE, EMOYENI, NTENDEKA, HAALBOOM, JOIN P296 NINE MILES JOIN P283, CAVAN FARM, KWAMATHUKUZA JOIN N11 VIA EMMASOTSHENI ENTER ALLEN ST, TURN LEFT KIRKLAND STREET, TURN RIGHT VOORTREKKER ST, TURN LEFT TERMINUS ST ENTER APPROVED NEWCASTLE TAXI RANK AND RETURN.
12.2	MDAKANE TO NEWCASTLE.  FROM MDAKANE APPROVED TAXI RANK JOIN P38 ROAD PICK AND DROP KILKEEL, MFUNDWENI, FAIBREEZE JOIN P296 JOKIS, SPRINGBOK, NAAS FARM, KWARAMLAN, MAFAPHLAWANE, UBUHLEBOMZINYATHI, TOP RANK P296, 42 COMPLEX OFFLOADING AND LOADING AT ALL POINTS, NINE MILES JOIN P483, CAVAN FARM PICK AND DROP PROCEED TO KWAMATHUKUZA TURN RIGHT ASIPHEPHE DRIVE. ENTER INDUSTRIAL AREA PASS N11 JOIN ALBERT STREET, TURN LEFT KIRKLAND STREET, TURN RIGHT VOORTREKKER ST, TURN LEFT TERMINUS ST ENTER TAXI RANK AND RETURN TO SUTHERLAND ST, TURN LEFT YORK ST OR HOSPITAL ST AND TURN RIGHT ALLEN STREET. RESCTRICTIONS ? NO RESTRICTION TO AND FROM.
12.3	NEWCASTLE TO DURBAN.  FROM NEWCASTLE APPROVED TAXI RANK, PROCEED ACROSS TERMINUS ST, TURN RIGHT AT VOORTREKKER STREET, TURN LEFT TO KIRKLAND STREET, TURN RIGHT ENTER ALLEN STREET PROCEED STRAIGHT, TURN RIGHT TO N11, TURN LEFT TO HELPMEEKAR, TURN RIGHT TO PETERS ROAD, TURN RIGHT COLENZO ROAD, TURN LEFT TO R103, TURN LEFT TO N3, PROCEED TO MOOIRIVER TOLLGATE, MARIANHILL TOLLGATE, VIA PINETOWN. TURN LEFT TO ALICE STREET TURN LEFT TO ALBERT ROAD, UMGNGENI ROAD AND OSBORN ROAD. RETURN WITH THE SAME ROUTE TO NEWCASTLE.
12.4	FROM NEWCASTLE TAXI RANK PROCEED ACROOS TERMINUS STREET INTO VOORTREKKER STREET, TURN LEFT AT KIRKLAND STREET, TURN RIGHT AT ALLEN STREET PROCEED STRAIGHT VIA ARBOR PARK SURBURB, TURN LEFT N11 ROAD PROCEED STRAIGHT TURN RIGHT TO P483 ROAD, VIA BLAUBOSCH OSIZWENI TO UTRECHT, TURN RIGHT AT UTRECHT ROAD INTERSECTION ENTER R34 ROAD PROCEED STRAIGHT, TURN LEFT AT BLOODRIVER ENTER R33 ROAD AND CROSS ROADS STRAIGHT VIA STILWATER BP GARAGE ON ROAD TO VRYHEID, TURN RIGHT ACROSS ROADS BEFORE ENTERING VRYHEID PROCEED ON R34 ROAD VIA VRYHEID. PROCEED STRAIGHT VIA ULUNDI, VIA MELMOTH, TURN LEFT AT ENKWALINI NDUNDULU AREA. PROCEED STRAIGHT ON R34 ENTER EMPANGENI TAXI RANK. RETURN SAME ROUTE TO NEWCASTLE.
12.5	NEWCSATLE TO PONGOLA.  FROM NEWCASTLE TAXI RANK PROCEED STRAIGHT ACROSS TERMINUS STREET INTO VOORTREKKER STREET, TURN LEFT AT KIRKLAND STREET TURN RIGHT AT ALLEN STREET (MAIN STREET) PROCEED STRAIGHT VIA ARBOR PARK SURBURB, TURN LEFT ENTER N11 ROAD, PROCEED STRAIGHT TURN RIGHT INTO R483 VIA OSIZWENI TO UTRECH, TURN RIGHT UTRECHT ROAD INTERSECTION ENTER R34 ROAD PROCEED STRAIGHT, TURN LEFT AT BLOODRIVER ROAD INTERSECTION ENTER R33 AND R34 PROCEED STRAIGHT VIA STILWATER BP GARAGE, TURN RIGHT AT CROSS-ROAD BEFORE REACHING VRYHEID PROCEED ON R34 VIA BHEKUZULU TOWNSHIP ENTER R69 ROAD, LOUWSBURG, TURN LEFT AT ROAD INTERSECTION ENTER R66 ROAD VIA MAGUDU, TURN LEFT ENTER N2 ROAD PROCEED STRAIGHT ENTER PONGOLA TAXI RANK, RETURN SAME ROUTE TO NEWCASTLE.



## transport

Department:  
Transport  
Province of KwaZulu-Natal

## GAZETTE

LGKZNG01-2017-  
APR

REGION: ALL

12.6	<p>NEWCASTLE TO LADYSMITH.</p> <p>FROM NEWCASTLE APPROVED TAXI RANK PROCEED ACROSS TERMINUS STREET ENTER VOORTREKKER STREET, TURN LEFT AT KIRKLAND STREET, TURN RIGHT ENTER ALLEN STREET TURN RIGHT TO N11 JOIN CRAWCHAW STREET, TURN LEFT ENTER LADYSMITH APPROVED TAXI RANK RETURN WITH THE SAME ROUTE TO NEWCASTLE.</p>
12.7	<p>FROM NEWCASTLE APPROVED TAXI RANK PROCEED ACROSS TERMINUS STREET, ENTER VOORTREKKER STREET, TURN LEFT TO KIRKLAND STREET, TURN RIGHT ENTER ALLEN STREET, TURN LEFT TO N11, TURN LEFT TO HELPMEEKAR ROAD, TURN RIGHT TO PETERS ROAD THROUGH INDUSTRIAL, TURN RIGHT TO PETERS ROAD TURN RIGHT TO COLENZO ROAD, ROAD TURN RIGHT TO N3, TURN LEFT TO EAST STREET ENTER PIETERMARITZBURG APPROVED TAXI RANK. RETURN WITH THE SAME ROUTE TO NEWCASTLE.</p>
12.8	<p>FROM NEWCASTLE APPROVED TAXI RANK, PROCEED ACROSS TERMINUS STREET INTO VOORTREKKER STREET, TURN LEFT TO KIRKLAND STREET, TURN RIGHT ENTER ALLEN STREET PROCEED STRAIGHT, TURN RIGHT TO N11 PASS LADYSMITH INTO N3 DROP OFF HARRISMITH AND STRAIGHT, TURN RIGHT TO N11 PASS LADYSMITH INTO N3 DROP OFF HARRISMITH AND PROCEED TO QWAQWA TAXI RANK AND RETURN WITH PASSENGERS VIA SAME ROUTE.</p>
12.9	<p>NEWCASTLE TO JOHANNESBURG / BARAGWANATH.</p> <p>FROM NEWCASTLE APPROVED TAXI RANK, PROCEED ACROSS TERMINUS STREET INTO VOORTREKKER STREET, TURN LEFT TO KIRKLAND STREET, TURN LEFT TO ALLEN STREET, TURN LEFT TO MEMEL ROAD FROM MEMEL ROAD JOIN R34 AND THEN PROCEED UP TO N3 AND THEN RIGHT TO JOHANNESBURG. PROCEED WITH N3 LEFT INTO M2 WEST AND THEN OFF-RAMP LEFT INTO HARROW ROAD AND THEN LEFT INTO MOSELEY ROAD, STREET, TURN RIGHT INTO END STREET INTO JEPPE STREET RIGHT INTO VONVEILEGH THEN LEFT INTO PLEIN STREET AND THEN TURN RISSIK STREET TURN RIGHT BEVIERS STREET TURN LEFT INTO WANDERERS STREET LEFT INTO PARK CITY TAXI RANK. FROM N3 TURN LEFT INTO N12 TURN LEFT INTO OLD POTCHESTROOM ROAD TURN LEFT INTO BARAGWANATH RANK.</p>
12.10	<p>NEWCASTLE TAXI RANK TO PIET RETIEF.</p> <p>FROM NEWCASTLE TAXI RANK ENTER TERMINUS STREET, TURN RIGHT AT VOORTREKKER STREET, PROCEED STRAIGHT TURN LEFT AT KIRKLAND STREET, TURN LEFT INTO ALLEN STREET PROCEED STRAIGHT, TURN LEFT NEAR R T L OFFICE INTO N11 ROAD PROCEED STRAIGHT, TURN RIGHT AT DE KOCK STREET INTO R543, PROCEED STRAIGHT VIA VUKUZAKHE TOWNSHIP PROCEED ALONG R543 ENTER VAN REBEEK STREET AT WAKKERSTROOM ENTER R543 PROCEED STRAIGHT VIA ZUIDEND STREET PROCEED STRAIGHT TURN LEFT INTO WESTEND STREET ENTER APPROVED PIET RETIEF TAXI RANK. RETURN WITH SAME ROUTE TO NEWCASTLE.</p>
12.11	<p>NEWCASTLE TO ERMELO.</p> <p>FROM NEWCASTLE TAXI RANK LEFT KIRKLAND LEFT ALLEN INTO N11 ERMELO TAXI RANK AND RETURN. NO LOADING AND OFFLOADING ALONG N11 UNTIL ERMELO TAXI TANK AND RETURN.</p>
12.12	<p>NEWCASTLE TO STANDERTON.</p> <p>FROM NEWCASTLE TAXI RANK LEFT VOORTREKKER STREET TURN LEFT KIRKLAND STREET INTO ALLEN STREET LEFT N11 INTO R23 LEFT TO STANDERTON TAXI RANK AND RETURN.</p>
12.13	<p>NEWCASTLE TO SPRINGS.</p> <p>FROM NEWCASTLE TAXI RANK LEFT VOORTREKKER STREET TURN LEFT KIRKLAND STREET INTO ALLEN STREET LEFT N11 INTO R23 LEFT TO STANDERTON, PROCEED TO BULFOUR TURN LEFT NIGEL TO SPRINGS TAXI RANK AND RETURN.</p>
12.14	<p>NEWCASTLE TO VREENING.</p> <p>FROM NEWCASTLE TAXI RANK IN TERMINUS STREET LEFT VOORTREKKER STREET TURN LEFT KIRKLAND STREET INTO ALLEN STREET LEFT INTO R34 RIGHT INTO R103 LEFT INTO N3 LEFT INTO R54 LEFT INTO GENERAL HERTZORG ROAD LEFT INTO UNION LEFT TO VREENING TAXI RANK AND RETURN.</p>
12.15	<p>NEWCASTLE TO BLOEMFONTEIN.</p> <p>FROM NEWCASTLE TAXI RANK IN TERMINUS STREET LEFT VOORTREKKER TURN LEFT KIRKLAND STREET INTO ALLEN STREET LEFT INTO R34 TURN LEFT INTO R103 TURN RIGHT INTO R714 TURN LEFT INTO R26 CORNER OF OXFORD &amp; GOLD STREET TO BETHLEHEM PROCEED TO WELKOM AND TURN TO BLOEMFONTEIN TAXI RANK AND RETURN.</p>

**transport**

Department:  
Transport  
Province of KwaZulu-Natal

**GAZETTE**

LGKZNG01-2017-  
APR

REGION: ALL

12.16	OSIZWENI TO KWA-MDAKANE.  FROM OSIZWENI (TOP - RANK) P296 ROAD PASS UBUHLEBOMZINYATHI,MAFAHLAWANE,KWARMLAN,NAAS FARM,SPRINGBOK,JKIS JOIN P38 ROAD FAIRBREEZE,MFUNDWENI,KILKEEL TO APPROVED MDAKANE TAXI RANK.DIRECT AND RETURN.
12.17	NEWCATSLE TO BLOEMFONTEIN.  FROM NEWCASTLE TAXI RANK IN TERMINUS STREET LEFT VOORTREKKER TURN LEFT KIRKLAND STRET INTO ALLEN STREET LEFT INTO R34 TURN LEFT INTO R103 TURN RIGHT INTO R714 TURN LEFT INTO R26 CORNER OF OXFORD & GOLD STREET TO BETHLEHEM PROCEED TO WELKOM AND TURN TO BLOEMFONTEIN TAXI RANK AND RETURN.





## transport

Department:  
Transport  
Province of KwaZulu-Natal

## GAZETTE

LGKZNG01-2017-  
APR

REGION: ALL

1) <b>Application Number:</b> APP0087370	2) <b>Gazette Number:</b> LGKZNG01-2017-APR
3) <b>Applicant:</b> MF GUMEDE <b>ID NO.</b> 5810035558086 <b>Association:</b> MASIBAMBISANE TAXI OWNERS ASSOCIATION	4) <b>Applicant Address:</b> P.O. BOX 134 JOZINI KWAZULU-NATAL  3969
5) <b>Existing Licence Holder:</b> NOT APPLICABLE <b>ID NO.</b> NOT APPLICABLE	6) <b>Existing Licence Holder Address:</b> NOT APPLICABLE
7) <b>Type of application:</b> NEW OPERATING LICENCE	8) <b>Operating Licence Number:</b> LGKZN0603000300
9) <b>Vehicle Type:</b> MINIBUS	10) 1 X 15 (SEATED) + 0 (STANDING)
11) <b>Region:</b> UMKHANYAKUDE	
12.1	FROM MKUZE TAXI RANK TO EKHLEHLI MKUZE N2 TURN RIGHT P522 BHAMBANANA TURN LEFT P443 TO D 1841 TURN LEFT TO D1911 EKHLEHLI CLINIC AND PICK AND DROP ON THE SAME ROUTES.
12.2	FROM MKUZE TO MANYISENI CLINIC MKUZE N2 TURN RIGHT BHAMBANANA TURN LEFT P443 TO D1841 TO MANYISENI CLINIC AND RETURN TO THE SAME ROUTES PICK AND DROP...
12.3	FROM MKUZE TAXI RANK TO INGWAVUMA MKUZE N2 TURN RIGHT P522 BHAMBANANA TURN LEFT P443 TO INGWAVUMA AND RETURN BACK PICK AND DROP ON THE SAME ROUTES .MKUZE TO INGWAVUMA MKUZE N2 RIGHT P5232 TURN LEFT D850 P443 TO INGWAVUMA AND RETURN PICK AND DROP ON THE SAME ROUTES.
12.4	FROM MKUZE TAXI RANK TO INGWAVUMA MKUZE N2 TURN RIGHT P522 TURN LEFT D 850 TURN LEFT D1837 TO INGWAVUMA AND RETURN PICK AND DROP ON THE SAME ROUTES.
12.5	FROM MKUZE TAXI RANK TO NDUMO TOWN MKUZE N2 RIGHT P522 BHAMBANANA TURN RIGHT P443 TURN LEFT P435 TO NDUMO AND RETURN BACK TO THE SAME ROUTES PICK AND DROP.
12.6	FROM MKUZE TAXI RANK TO HLUHLUWE MKUZE N2 TURN LEFT TO HLUHLUWE AND RETURN PICK AND DROP TO MKUZE TAXI RANK AND SAME ROUTES.
12.7	FROM MKUZE TAXI RANK TO MTUBATUBA MKUZE TAXI RANK EAGLE TO N2 TURN RIGHT R102 TO MTUBATUBA AND RETURN PICK AND DROP TO MKUZE TAXI RANK AND SAME ROUTES.
12.8	FROM MKUZE TAXI RANK INTO P2-8 TURN RIGHT P236 TURN RIGHT P444 TURN RIGHT TO P444 TO MBAZWANE AND RETURN BACK PICK AND DROP ON THE SAME ROUTES.
12.9	FROM MKUZE TAXI RANK TO MSELENI MKUZE P2-8 TURN RIGHT P236,TURN RIGHT P444 TO MSELENI D 1885 AND RETURN BACK PICK AND DROP ON THE SAME ROUTES.
12.10	FROM MKUZE TAXI RANK INTO P2-8 TURN RIGHT P236 TURN RIGHT P444 TURN RIGHT D820 TO KWAJOBE AND RETURN BACK AND DROP.
12.11	FROM MKUZE TAXI RANK TO EMPANGENI MKUZE TAXI RANK EAGLE TO N2 R34 EMPANGENI STATION AND EMPANGENI TO NKWALINI P393 RETURN PICK AND DROP TO MKUZE TAXI RANK AND SAME ROUTES.
12.12	FROM MKUZE TAXI RANK TO KWANGWANASE, MKUZE N2 TURN RIGHT P522 BHAMBANANA TURN RIGHT TO KWANGWANASE AND RETURN BACK PICK AND DROP ON THE ROUTES.
12.13	FROM MKUZE TAXI RANK TO JOZINI MKUZE P2-8 TURN RIGHT P236 TURN LEFT P449 TURN LEFT P522 TO JOZINI TOWN RETURN BACK PICK AND DROP ON THE SAME ROUTES.
12.14	FROM MKUZE TAXI RANK TO MANGQUNGUBEZANA TURN LEFT KLEBE ROAD EAGLE AVE TURN LEFT TO KINGFISHER ROAD TURN LEFT TO P/8 TURN LEFT TO D 1887 PICK AND DROP AND RETURN TO THE SAME ROUTE.
12.15	FROM MKUZE TAXI RANK, TURN LEFT KLEBE ROAD, TURN RIGHT EAGLE AVE, TURN LEFT KINGFISHER, TURN LEFT P2-8 TURN TO P236, TURN RIGHT TO P444, TURN LEFT D1882, PICK AND DROP AND RETURN ON THE SAME ROUTE.
12.16	FROM MKUZE TAXI RANK, TURN LEFT KLEBE ROAD, TURN RIGHT EAGLE AVE, TURN RIGHT KINGFISHER, TURN RIGHT N2 TURN RIGHT P522, TURN LEFT P443 TO BHAMBANANA, TURN RIGHT P443D1842, PICK AND DROP AND RETURN ON THE SAME ROUTE.



## transport

Department:  
Transport  
Province of KwaZulu-Natal

## GAZETTE

LGKZNG01-2017-  
APR

REGION: ALL

12.17	FROM MKUZE TAXI RANK, TURN LEFT KLEBE ROAD, TURN RIGHT EAGLE AVE, TURN RIGHT KINGFISHER, TURN RIGHT STRAIGHT TO PONGOLA, PIET RETIEF, ERMELO TURN RIGHT R23, TURN LEFT MURRAY STREET R29 TO BETHAL, TRICHARD, KINROSS, LEANDRA R51 PAUL KRUGER, HOUFWEG TURN LEFT TO VOORTREKKER, TO BENONI RANK TURN LEFT TO R21, OR R17 TO GERMISTON TAXI RANK AND RETURN ON THE SAME.
12.18	FROM MKUZE TAXI RANK TURN LEFT KLEBE ROAD, TURN RIGHT EAGLE AVE, TURN RIGHT KINGFISHER, TURN LEFT N2 TURN, R22 TURN RIGHT D675, PICK AND DROP AND RETURN ON THE SAME ROUTE
12.19	FROM MKUZE TAXI RANK, TURN LEFT KLEBE ROAD, TURN EAGLE AVE, TURN RIGHT N2, TURN LEFT R69, TURN LEFT R66, TURN RIGHT TO TAXI RANK AND RETURN ON THE SAME ROUTE.
12.20	FROM MKUZE TAXI RANK TO ECUHLEHLINI MKUZE N2, TURN RIGHT P522, BHAMBANANA TURN P443 TO D1841 TURN LEFT TO D1911, ECUHLEHLINI CLINIC AND PICK AND DROP OFF ON THE SAME ROUTES.
12.21	FROM MKUZE TAXI RANK TURN RIGHT EAGLE ROAD, TURN LEFT N2, TURN RIGHT TO EMPANGENI, MTHUNZINI, GINGINDLOVU, STANGER, UMHLENI, SHAKASKRAAL, TONGAAT, VERULAM, MOUNT EDGECOMBE, AVOCA TO DURBAN AND RETURN
12.22	FROM APPROVED TAXI RANK IN MKUZE, TURN LEFT KLEBE ROAD, TURN RIGHT EAGLE ROAD, TO RIGHT TO KINGFISHER, TURN RIGHT N2, STRAIGHT TO PONGOLO, PIET-RETIEF, ERMELO TURN RIGHT TO R23, TURN LEFT TO R21, TURN RIGHT TO R11, TURN LEFT TO MURRAY STREET, R29 TO BETHAL, TURN LEFT TO R29, TRIOCHARD, KINROSE ALENDRA TURN LEFT TO R50, TURN RIGHT TO N17, TURN LEFT TO N3, TURN LEFT TO N12, TURN LEFT TO ANDERSON.
12.23	FROM MKUZE TAXI RANK TO NONGOMA TURN LEFT TO KLEBE ROAD TURN RIGHT TO EAGLE AVE TURN RIGHT TO KINGFISHER ROAD CROSS N2 R618 TURN RIGHT TO R66 TO NONGOMA PICK AND DROP AND RETURN TO THE SAME ROUTE.
12.24	FROM MKUZE TAXI RANK TO ULUNDI TURN LEFT TO KLEBE ROAD, TURN RIGHT TO EAGLE AVE, TURN RIGHT TO KINGFISHER CROSS N2 TO R618 TURN RIGHT TO R66 TO ULUNDI, PICK AND DROP AND RETURN TO THE SAME ROUTE.
12.25	FROM MKUZE TAXI RANK TO HLABISA TAXI RANK TURN LEFT KLEBE ROAD TURN RIGHT TO EAGLE AVE TURN RIGHT TO KINGFISHER ROAD TURN LEFT TO N2 TURN RIGHT TO P450 TURN LEFT TO P470 TURN LEFT TO P235/2 TURN RIGHT TO HLABISA TAXI RANK PICK AND DROP AND RETURN TO THE SAME ROUTE.
12.26	FROM MKUZE TAXI RANK TO MASHAVANE TURN LEFT TO KLEBE ROAD TURN RIGHT TO EAGLE AVE TURN RIGHT TO KINGFISHER TURN RIGHT TO N2 TURN RIGHT TO P522 TURN LEFT TO P522 TURN LEFT TO P443 TURN RIGHT D 1842 PICK AND DROP AND RETURN TO THE SAME ROUTE.
12.27	FROM MKUZE TAXI RANK TO NDONSA TURN LEFT TO KLEBE ROAD TURN RIGHT TO EAGLE AVE TURN RIGHT TO KINGFISHER ROAD TURN RIGHT TO N2 TURN RIGHT TO P522 TURN RIGHT TO P449 PICK AND DROP AND RETURN TO THE SAE ROUTE.
12.28	FROM MKUZE TAXI RANK TO BIVA TURN LEFT KLEBE ROAD TURN RIGHT EAGLE AVE TURN RIGHT KINGFISHER TURN RIGHT N2 TURN RIGHT P522 TURN P522 TURN P449 TURN LEFT D9 TURN RIGHT D21 STRAIGHT TO BIVA PICK & DROP AND RETURN ON THE SAME ROUTE.
12.29	FROM MKUZE TAXI RANK TO GOLELA TURN LEFT KLEBE ROAD, TURN RIGHT TO EAGLE TURN AVE, TURN RIGHT TO KINGFISHER, TURN RIGHT N2, TURN RIGHT TO GOLELA PICK AND DROP OFF AND RETURN ON THE SAME ROUTE.
12.30	FROM MKUZE TAXI RANK TO STANGER TURN LEFT KLEBE ROAD TURN RIGHT EAGLE AVE TURN RIGHT KINGFISHER TURN LEFT N2 TURN RIGHT R102 A EMPANGENI, MTUNZINI, GINGINDLOVU, MANDENI TO MANDENI TO STANGER TAXI RANK AND RETURN ON THE SAME ROUTE.
12.31	FROM MKUZE TAXI RANK, TURN LEFT KLEBE ROAD, TURN RIGHT EAGLE AVE TURN, RIGHT KINGFISHER TURN RIGHT, N2 TURN RIGHT P522, TURN LEFT P443 TO MABUYAKHULU AND RETURN ON THE SAME ROUTE.
12.32	FROM MKUZE TAXI RANK, TURN LEFT KLEBE ROAD TURN RIGHT EAGLE AVE, TURN LEFT KINGFISHER TO P2-8, TURN RIGHT TO P23 TURN RIGHT TO P444 TURN LEFT TO R22 TURN RIGHT TO D1850 TO MABIBI PICK AND DROP AND RETURN ON THE SAME ROUTE.
12.33	FROM MKUZE TAXI RANK TO EBUHLENI TURN LEFT KLEBE ROAD TURN RIGHT EAGLEAVE TURN RIGHT KINGFISHER CROSS N2 TO R618 TURN LEFT D180 TURN RIGHT TOD240 TURN RIGHT D1812 PICK AND DROP AND RETURN ON THE SAME ROUTE.



## transport

Department:  
Transport  
Province of KwaZulu-Natal

## GAZETTE

LGKZNG01-2017-  
APR

REGION: ALL

12.34	FROM APPROVED TAXI RANK IN MKUZE TO WELKOM, TURN LEFT KLEBE ROAD, TURN EAGLE ROAD, TURN RIGHT TO R11, TURN LEFT TO MURRAY STREET R29, BETHAL TRICHARD KINROSS, ALENDRA, DEVON, SPRING N17 TURN LEFT TO N3, TURN LEFT TO N12 CARLTONVILLE, POTCHEFSTROOM TO WELKOM RANK AND RETURN.
12.35	NDUMO TAXI RANK TO JOHANNESBURG.  TURN LEFT TO P443, TURN RIGHT TO D 1841 MANYISENI STRAIGHT TURN LEFT TO P443, TURN BHAMBANANA, TURN RIGHT P522 TO JOZINI NCONKONI, TURN RIGHT TO N2 PONGOLA, PIET EMELO TURN RIGHT TO R23, TURN RIGHT TO R23, TURN LEFT TO MURRAY STREET, R29 TO BETHAL, TRICHARD, KINROSE DEVON SPRINGS, TURN RIGHT R51, PAUL KRUGER HOOFWEG, TURN LEFT TO VOORTREKKER TO BENONI RANK, TURN LEFT TO R21 TO BOKSBURG TURN RIGHT TO R29, OR N17 TO GERMANY TAXI RANK, TURN TO LEFT PLANTATION STREET M2 TO JOHANNESBURG, TURN LEFT RISSIK AND TURN RIGHT TO DEVILLIERS TO PARK CITY AND RETURN, OR TURN TO JOE SLOVO TURN LEFT TO WOLMARANE TURN LEFT TO HARRISON TURN LEFT TO DEVILLIERS TO PARK CITY AND RETURN.
12.36	FROM MKUZE TURN LEFT KELBE ROAD TURN RIGHT EAGLE ROAD TO RIGHT TO KINGFISH ROAD TURN RIGHT N2 STRAIGHT TO PONGOLA, PIET RETIEF ERMELO, TURN RIGHT EAGLE ROAD TO RIGHT TO KINGFISHER TURN RIGHT TO R23 TURN LEFT TO R21.
12.37	FROM APPROVED TAXI RANK IN MKUZE TURN LEFT KLEBE ROAD TURN RIGHT EAGLE ROAD TURN RIGHT TO KINGFISHER TURN TO N2 STRAIGHT TO PONGOLA, PIET RETIEF, EMELO TURN RIGHT R23 TURN LEFT R21 TURN RIGHT R11 TURN LEFT MURRAY STREET R29 TO BETHAL, TURN LEFT R29 TRICHARD KINROSS ALENDRA, AND SPRINGS N17 TURN RIGHT VYFDELAAN R29, TURN RIGHT R51 PAUL KRUGER HOOFWEG TURN, LEFT TO BENONI R29 TURN LEFT TO VOORTREKKER STRAIGHT TO BENONI TAXI RANK TURN, TO PLANTATION STREET M2, TURN LEFT TO RISSIK TURN RIGHT DEVILLIERS TO PARK CITY IN JOHANNESBURG OR TURN LEFT JOXLOVO, TURN LEFT TO WOLMARNE AND TURN LEFT HARRISON TO DEVILLIERS TO PARK CITY IN JOHANNESBURG AND RETURN.



## transport

Department:  
Transport  
Province of KwaZulu-Natal

## GAZETTE

LGKZNG01-2017-  
APR

REGION: ALL

1) <b>Application Number:</b> APP0087373	2) <b>Gazette Number:</b> LGKZNG01-2017-APR
3) <b>Applicant:</b> JX MNGADI <b>ID NO.</b> 6501305698087 <b>Association:</b> ESIKHAWINI TAXI ASSOCIATION	4) <b>Applicant Address:</b> P O BOX 1215 MTUBATUBA 3935
5) <b>Existing Licence Holder:</b> NOT APPLICABLE <b>ID NO.</b> NOT APPLICABLE	6) <b>Existing Licence Holder Address:</b> NOT APPLICABLE
7) <b>Type of application:</b> NEW OPERATING LICENCE	8) <b>Operating Licence Number:</b> NOTAVAILABLE
9) <b>Vehicle Type:</b> MINIBUS	10) 1 X 15 (SEATED) + 0 (STANDING)
11) <b>Region:</b> UTHUNGULU	
12.1	<p>ESIKHAWINI TO EMPANGENI LOT 63.</p> <p>DEPART ESIKHAWINI RANK, TURN LEFT INTO MTHOMBONI ROAD, STRAIGHT INTO D1567, TURN RIGHT INTO N2, LEFT INTO R34 (JOHN ROSS PARKWAY), STRAIGHT INTO MAIN ROAD, OFF LOADING AT SPEEDY, TURN LEFT INTO PRESIDENT SWART AVENUE, OFF LOADING AT CENTRAL PARK, TOTAL GARAGE, TURN RIGHT INTO MAXWELL STREET, THEN LEFT INTO LOT 63 TAXI RANK EMPANGENI AND RETURN ALONG THE SAME ROUTE.</p>
12.2	<p>ESIKHAWINI TO EMPANGENI RAIL.</p> <p>3. DEPART ESIKHAWINI RANK, TURN LEFT INTO MTHOMBONI ROAD, CARRY STRAIGHT INTO D1567, TURN RIGHT INTO N2 (FREEWAY), TURN LEFT INTO R34 (JOHN ROSS PARKWAY), STRAIGHT INTO TANNER ROAD, OFF LOADING AT KENTUCKY, POST OFFICE, EMRICMOTORS AND TURN LEFT INTO B RANK, OFF LOADING THEN TURN INTO MAIN ROAD, TURN LEFT AND RIGHT GRANTHAM HIGHWAY, BACK INTO R34, TURN RIGHT INTO MAXWELL STREET, THEN LEFT INTO LOT 63 TAXI RANK, TURN RIGHT INTO N2 (NGOYA X ROADS) STRAIGHT TO EMPANGNI CIRCLE, LEFT INTO TANNER ROAD, THEN RIGHT INTO B-RANK, TURN RIGHT INTO TANNER ROAD, TURN LEFT INTO R34, RIGHT INTO MAXWELL STREET, LEFT INTO LOT 63, TAXI RANK EMPANGENI AND RETURN ALONG THE SAME ROUTE.</p>
12.3	<p>ESIKHAWINI TO RICHARDSBAY VIA ALTON.</p> <p>2. DEPART ESIKHAWINI RANK, LEFT INTO MTHOMBONI ROAD, RIGHT INTO MDLEBE MPUMA (EAST), INTO MELONI (P106), CARRY ON STRAIGHT DOWN THE B10 (P106), PAST MADLANKALA, TURN RIGHT INTO R34 (JOHN ROSS PARKWAY), TURN RIGHT INTO ALUMINA ALLEE, 100 METRES AWAY FROM THE ROAD, OFF LOADING AT BUS STOP (MARINGINI), RETURN. STRAIGHT ACROSS ALUMINA ALLEE, OFF LOADING AT AMALGAMATED, ENGINE GARAGE, IKHWEZI DEPORT BELL, SHELL GARAGE, ZCBF, DOLLAR DRIVE, TURN RIGHT AND LEFT INTO BULLION BOULEVARD AND TURN LEFT INTO TAXI RANK RICHARDSBAY, AND RETURN ALONG THE SAME ROUTE.</p>
12.4	<p>ESIKHAWINI (MPEMBENI) TO RICHARDS BAY.</p> <p>DEPART ESIKHAWINI TAXI RANK, TURN RIGHT INTO MTHOMBONI ROAD, CARRY STRAIGHT ACROSS MDLEBE MPUMA ROBOTS ALONG D887 TO MPEMBENI (LEXON TEA ROOM), TURN BACK ALONG D887, STRAIGHT DOWN THE B10 (P106), PAST MADLANKALA, TURN RIGHT INTO R34 (JOHN ROSS PARKWAY), TURN LEFT INTO WEST CENTRAL ARTERIAL, CARRY STRAIGHT TO BULLION BOULEVARD, THEN LEFT INTO TAXI CITY RANK RICHARDSBAY, ALONG THE SAME ROUTE.</p>
12.5	<p>ESIKHAWINI (PORT DUNFORD) TO EMPANGENI.</p> <p>6. DEPART ESIKHAWINI RANK TO PORT DUNFORD, ALONG D537 TO KWAMOLI TEA ROOM AND TURN BACK ALONG D537, TURN LEFT INTO D1597, STRAIGHT TO MASONGO X ROADS, TURN LEFT INTO MDLEBE MPUMA, RIGHT INTO MELONI (P106), CARRY STRAIGHT DOWN THE B10 (P106), PAST MADLANKALA, TURN LEFT INTO R34 (JOHN ROSS PARKWAY), TURN LEFT INTO TANNER ROAD, OFFLOADING AT KENTUCKY, POST OFFICE, EMRIC MOTORS, LEFT INTO B-RANK, BACK INTO MAIN ROAD, LEFT AND RIGHT INTO GRANTAM HIGHWAY, TURN RIGHT INTO MAXWELL STREET, THEN LEFT INTO LOT 63 TAXI RANK EMPANGNI, AND RETURN ALONG THE SAME ROUTE.</p>

**transport**

Department:  
Transport  
Province of KwaZulu-Natal

**GAZETTE**

LGKZNG01-2017-  
APR

REGION: ALL

**12.6** | ESIKHAWINI TO RICHARDSBAY

DEPART ESIKHAWINI TAXI RANK, TURN LEFT INTO MTHOMBONI ROAD, RIGHT INTO MDLEBE MPUMA (EAST), INTO MELONI (P106). CARRY STRAIGHT DOWN THE B10 (P106), PAST MADLANKALA, TURN RIGHT INTO R34 (JOHN ROSS PARKWAY), TURN LEFT WEST CENTRAL ARTERIAL CARRY STRAIGHT INTO BULLION BOULEVARD, THEN TURN LEFT INTO TAXI CITY RANK RICHARDSBAY, RETURN ALONG THE SAME ROUTE.



## transport

Department:  
Transport  
Province of KwaZulu-Natal

## GAZETTE

LGKZNG01-2017-  
APR

REGION: ALL

1) <b>Application Number:</b> APP0087381	2) <b>Gazette Number:</b> LGKZNG01-2017-APR
3) <b>Applicant:</b> VUSUMUZI MTHABELA <b>ID NO.</b> 7201105475088 <b>Association:</b> BERGVILLE TAXI ASSOCIATION	4) <b>Applicant Address:</b> PO BOX 397 BERGVILLE KWAZULU-NATAL 3350
5) <b>Existing Licence Holder:</b> NOT APPLICABLE <b>ID NO.</b> NOT APPLICABLE	6) <b>Existing Licence Holder Address:</b> NOT APPLICABLE
7) <b>Type of application:</b> NEW OPERATING LICENCE	8) <b>Operating Licence Number:</b> NOTAVAILABLE
9) <b>Vehicle Type:</b> MINIBUS	10) 1 X 15 (SEATED) + 0 (STANDING)
11) <b>Region:</b> UTHUKELA	
12.1	BETHANY TO BERGVILLE FROM BETHANY TAXI RANK, STRAIGHT WITH P341, TURN TO A1468, TURN BACK TO P341, TURN TO A1335, TURN INTO D443, RETURN TO P341, TURN TO P30, TURN LEFT TO P340, RIGHT TO KINGSWAY, RIGHT TO TATHAM ROAD, LEFT TO WEST STREET, LEFT TO BERGVILLE TAXI RANK AND RETURN ON THE SAME ROUTE.



## transport

Department:  
Transport  
Province of KwaZulu-Natal

## GAZETTE

LGKZNG01-2017-  
APR

REGION: ALL

1) <b>Application Number:</b> APP0087384	2) <b>Gazette Number:</b> LGKZNG01-2017-APR
3) <b>Applicant:</b> SK MBATHA <b>ID NO.</b> 7402027478081 <b>Association:</b> KWA-MASHU TAXI OWNERS ASSOCIATION	4) <b>Applicant Address:</b> G670 FELAPHAKATHI ROAD KWAMASHU TOWNSHIP KWAMASHU KWA-ZULU NATAL 4360
5) <b>Existing Licence Holder:</b> NOT APPLICABLE <b>ID NO.</b> NOT APPLICABLE	6) <b>Existing Licence Holder Address:</b> NOT APPLICABLE
7) <b>Type of application:</b> NEW OPERATING LICENCE	8) <b>Operating Licence Number:</b> LKNKZN016531
9) <b>Vehicle Type:</b> MINIBUS TAXI	10) 1 X 9-16 (SEATED) + 0 (STANDING)
11) <b>Region:</b> GREATER NORTH	
12.1	<p>Route 1.A Kwa-Mashu Township to Durban Inwards: From Kwa-Mashu taxi Rank to Durban Kwa-Mashu Taxi Rank, into Mandela Road, into Inanda Road, into Inanda Highway, right into N2, into Western Freeway (N3) along the Western Freeway (N3), left into Berea Road North, into Old Dutch Road, Alice Street, right into Grey Street, left into Commercial, left into Field Street to Soldier's Way Taxi Rank. ALTERNATIVELY: From Commercial Road, right into Gardner Street, right into Pine Street to Western Freeway. Outwards: From Durban back to Kwa-Mashu From Soldier's Way Taxi Rank, to Field Street, left into Leopold Street, to Cannongate Road, into Western Freeway (N3), into N2, Inanda Road Off-ramp, Inanda Highway, Mandela Road.</p>
12.2	<p>Route 2.A From KwaMashu Sections C,D,&amp; B,K &amp; J and L &amp; M to Durban 2.1 C, D &amp; B: Ububane Road, right into Isigwegwe Road, into Isipingo Road, left into Amanzimtoti Road, left into Mandela Road, into Inanda Road, into Inanda Highway, right into N2, into Western Freeway (N3) along Western Freeway (N3), left to Berea Road North, Old Dutch Road, Alice Street, right into Grey Street, left into Commercial, left into Field to Soldier's Way Taxi Rank. ALTERNATIVELY: From Commercial Road, right Gardner Street, right into Pine Street into Western Freeway. ALTERNATIVELY: Mandela Road, M25, N2, into Western Freeway (N3). 2.2 K &amp; J Nkonjane Road, left into Sigwaca Road, right into Phothwe Road, right into Mpangele Road, left into Mcaka Road, left into Mkhawane Road, right into Nyala Road, into Undlondlo Road, right into Mandela Road, Inanda Road, into Inanda Highway, right into N2 into Western Freeway (N3) East bound, along to Western Freeway (N3), left to Berea Road North, into Old Dutch Road, Alice Street, right into Grey Street, left into Commercial, left into Field, to Soldier's Way Taxi Rank. ALTERNATIVELY: From Commercial Road, right into Gardner Street, right into Pine Street to Western Freeway. ALTERNATIVELY: Mandela Road, M25, N2, into Western Freeway (N3). 2.3. L &amp; M: Bhejane Road, right into Hlobane Road, left into Luthuli Road, right into Zulu Road, left into Ntombela Road, right into Mandela Road, into Inanda Road, into Inanda Highway, right into N2 Western Freeway (N3) East Bound, along to Western Freeway (N3), left to Berea Road, into Old Dutch Road, Alice Street, right into Grey Street, left into Commercial, left into Field Street, to Soldier's Way Taxi Rank. ALTERNATIVELY: From Commercial Road, right into Gardner Street, right into Pine Street to Western Freeway. ALTERNATIVELY: Mandela Road, M25, N2, into Western Freeway (N3). ALTERNATIVELY: Nyala Road, left into Phithi, into Mdoni Road, Nyala, into Mbondwe Road, right into Sibisi Road, into Mkhwanazi Road, left into Makhathini Road, left into Mlangeni Road, left into Ntombela Road into Inanda Road, into Inanda Highway, right into N2 into Western Freeway (N3) East Bound, along to Western Freeway (N3), left to Berea Road North, into Old Dutch Road, Alice Street, right into Grey Street, left into Commercial, left into Field Street, to Soldier's Way Taxi Rank. ALTERNATIVELY: From Commercial Road, right into Gardner Street, right into Pine Street to Western Freeway. ALTERNATIVELY: Mandela Road, M25, N2 into Western Freeway (N3).</p>





## transport

Department:  
Transport  
Province of KwaZulu-Natal

## GAZETTE

LGKZNG01-2017-  
APR

REGION: ALL

12.3	<p>Route 3 A From approved Taxi Rank in Kwa-Mashu to approved Taxi Rank in Pinetown via Bester, Crossroads direct and return.</p> <p>. Along Mandela Road, left into Bhejane Road, along Bhejane Road, left into Sibisi Road, right into Nyala Road, right into Bhungezi Road, right into Ntuzuma Access, right into M25 on- ramp and proceed to Bester's Taxi Rank.</p> <p>. Along Mandela Road, left into Bhejane Road, right into Zulu Road, left into Ntombela Road, left into Mandela Road and proceed to Crossroads Taxi Rank.</p> <p>. From the Rank at Kwa-Mashu Station along any of the routes above into and along Mandela Road, into Inanda Road, right into the N2, right into M19, along the M19, into St. John Avenue, right into Old Main Road (M31), left into Crompton Road, right into Hill Street and proceed to the Taxi Rank.</p>
12.4	<p>Route 4.A. From approved Taxi Rank in Kwa-Mashu to approved Taxi Rank in Stanger via Verulam</p> <p>Along Mandela Road, right into M25, left into the N2, along the N2 left into M41, along the M41 right into Wick Street, left into Ireland Street, right into Wick Street, right into R102, proceed along R102, proceed along R102 to Stanger direct and return.</p>
12.5	<p>Route 7.A. Kwa-Mashu Taxi Rank to Point</p> <p>Inwards:</p> <p>From Kwa-Mashu Taxi Rank into Mandela Road, into M25 into North Coast Road, into Umgeni Road, left into Argyle Road, right into Brickhill Road, into Point Road, direct and return.</p> <p>Outwards:</p> <p>From Point Road, right into Bayterrace Road, right into Stanger Street, into Argyle Road, into Umgeni Road, into M25, left into Mandela Road, into Kwa-Mashu Taxi Rank.</p>
12.6	<p>CONDITIONS:</p> <ol style="list-style-type: none"> <li>1. PASSENGERS MAY BE PICKED UP AND /OR SET DOWN ONLY AT DESIGNATED TAXI RANKS OR TAXI STOPS, WHICH SHALL EXCLUDE BUS STOPS.</li> <li>2. ENTRY OR RANKING ON PRIVATE PROPERTY IS NOT PERMITTED WITHOUT THE WRITTEN PERMISSION OF THE LANDLORD, A COPY OF WHICH MUST BE SUPPLIED TO THE BOARD.</li> <li>3. WITHOUT HAVING ENTERED INTO AN AGREEMENT WITH OTHER OPERATORS ON A COMMON ROUTE AS CONTEMPLATED BY SECTION 88(2)(B) OF ACT 22 OF 2000, THE PICKING UP OR SETTING DOWN OF PASSENGERS ON SUCH ROUTE IS NOT PERMITTED. A COPY OF SUCH AGREEMENT MUST BE SUPPLIED TO THE BOARD.</li> <li>4. A RANKS, WHETHER ON-STREET OR OFF-STREET, ONLY THE TAXIS THAT CAN BE ACCOMMODATED IN THE DEMARCATED AREA MAY OCCUPY THE RANK. EXCESS VEHICLES MUST HOLD ELSEWHERE.</li> <li>5. RANK PERMITS OR LETTERS OF AUTHORITY MUST BE PRODUCED IN RESPECT OF ALL RANKS IN MUNICIPAL AREA, IN PARTICULAR MAJOR TOWNS AND CITIES AND IN PARTICULAR INTER-PROVINCIAL DESTINATIONS.</li> <li>6. THE ALLOCATION OF ANY ROUTE OR PORTION OF A ROUTE IS SUBJECT TO THE CONDITION THAT IT HAS BEEN APPROVED AND ALLOCATED IN GOOD FAITH AND THAT SUCH ROUTE WILL BE INVALID SHOULD IT TRANSPIRE THAT THE ROUTE OR PORTION THEREOF WILL, OR HAS CAUSED CONFLICT DUE TO IT HAVING BEEN APPROVED BASED ON INCORRECT OR FALSE INFORMATION SUPPLIED TO THE BOARD OR AS A RESULT OF AN ERROR. IN SUCH INSTANCE THE OPERATING LICENCE MUST BE RETURNED TO THE BOARD FOR CORRECTION.</li> <li>7. THE VEHICLE MUST BE COVERED BY MOTOR VEHICLE INSURANCE AS WELL AS PERSONAL LIABILITY INSURANCE.</li> </ol>



## transport

Department:  
Transport  
Province of KwaZulu-Natal

## GAZETTE

LGKZNG01-2017-  
APR

REGION: ALL

1) <b>Application Number:</b> APP0087385	2) <b>Gazette Number:</b> LGKZNG01-2017-APR
3) <b>Applicant:</b> VJ MNTUNGWA <b>ID NO.</b> 6111065723081 <b>Association:</b> TUGELA FERRY TAXI ASSOCIATION	4) <b>Applicant Address:</b> PO BOX 1055 TUGELA FERRY KWAZULU-NATAL
5) <b>Existing Licence Holder:</b> NOT APPLICABLE <b>ID NO.</b> NOT APPLICABLE	3010 6) <b>Existing Licence Holder Address:</b> NOT APPLICABLE
7) <b>Type of application:</b> NEW OPERATING LICENCE	8) <b>Operating Licence Number:</b> NOTAVAILABLE
9) <b>Vehicle Type:</b> MINIBUS	10) 1 X 15 (SEATED) + 0 (STANDING)
11) <b>Region:</b> UMZINYATHI	
12.1	TUGELA FERRY TO GREYTOWN FROM APPROVED TAXI RANK IN TUGELA FERRY INTO R33 ROADS, PASS KEATES DRIFT - INTO GREYTOWN TAXI RANK RETURN ALONG THE SAME ROUTE.
12.2	TUGELA FERRY TO POMEROY FROM APPROVED TAXI RANK IN TUGELA FERRY INTO R33 AND PROCEED TO POMEROY TAXI RANK, RETURN ALONG THE SAME ROUTE.
12.3	TUGELA FERRY TO PIETERMARITZBURG FROM APPROVED TAXI RANK IN TUGELA FERRY INTO R33 PASS GREYTOWN, PASS NEW HANOVER INTO OLD GREYTOWN ROAD INTO PIETERMARITZBURG TAXI RANK, RETURN ALONG FORWARD ROUTE IN REVERSE.
12.4	TUGELA FERRY TO DURBAN FROM APPROVED TAXI RANK IN TUGELA FERRY INTO R33 PASS GREYTOWN PASS NEW HANOVER INTO OLD GREYTOWN ROAD INTO N3 DROP OFF PASSENGERS ONLY AT PINETOWN M13, BACK INTO N3 INTO ALICE STREET DROP AND LOAD PASSENGERS, RETURN ALONG THE FORWARD ROUTE IN RESERVE.
12.5	TUGELA FERRY TO JOHANNESBURG: FROM APPROVED RANK IN TUGELA FERRY PASS POMEROY, DUNDEE PASS NEW CASTLE PASS VOLKSRUST, STANDERTON PASS BALFOUR INTO HEIDELBURG INTO N3 PROCEED TO JOHANNESBURG TAXI RANK OFFLOAD, LOAD AND RETURN ALONG THE FORWARD ROUTE IN RESERVE.



## transport

Department:  
Transport  
Province of KwaZulu-Natal

## GAZETTE

LGKZNG01-2017-  
APR

REGION: ALL

1) <b>Application Number:</b> APP0087389	2) <b>Gazette Number:</b> LGKZNG01-2017-APR
3) <b>Applicant:</b> SR BIYELA <b>ID NO.</b> 8601056170084 <b>Association:</b> MELMOTH TRANSPORT OWNERS ASSOCIATION	4) <b>Applicant Address:</b> PO BOX 662 MELMOTH 3835
5) <b>Existing Licence Holder:</b> NE GUMEDE <b>ID NO.</b> 5305225177086	6) <b>Existing Licence Holder Address:</b> 55 THIRD AVENUE ASHLEY, PINETOWN KWAZULU-NATAL KWA-ZULU NATAL 3610
7) <b>Type of application:</b> NORMAL TRANSFER	8) <b>Operating Licence Number:</b> LGKZN0703000307
9) <b>Vehicle Type:</b> MINIBUS	10) 1 X 13 (SEATED) + 0 (STANDING)
11) <b>Region:</b> UTHUNGULU	
12.1	MELMOTH TO BABANANGOFROM MELMOTH TAXI RANK TO VICTORIA STREET, TURN RIGHT TO R66 LEFT INTO R68 TO BABANANGO TAXI RANK, RETURN ALONG THE SAME ROUTE.
12.2	MELMOTH TO EMPANGENIFROM MELMOTH TAXI RANK TURN RIGHT TO VICTORIA STREET TURN LEFT INTO R34 INTO MAIN ROAD, TURN LEFT IN BIYELA STREET DROP OFF AND TURN BACK ALONG BIYELA STREET, THEN TURN RIGHT TO R34 THEN LEFT ALONG KNUTLEN STREET TO EMPANGENI A RANK AND RETURN TO MELMOTH TAXI RANK, RETURN ON THE SAME ROUTE.
12.3	MELMOTH TO ESHOWEFROM MELMOTH TAXI RANK TURN RIGHT TO VICTORIA STREET, TURN LEFT TO R66 AND PROCEED RIGHT TO OSBORNE ROAD TO ESHOWE TAXI RANK RETURN ON THE SAME ROUTE.
12.4	MELMOTH TO ULUNDI /MAHLABATHINI: FROM MELMOTH TAXI RANK TURN TO VICTORIA STREET, AND TURN RIGHT TO R66 TURN RIGHT TO MNYAMANA ROAD, TURN RIGHT TO UMFOLOZI , TURN LEFT UDLOKO ROAD FOR DROP OFF AND BACK R66 AND PROCEED AND TURN RIGHT TO PRINCE MAGOGO STREET, TO ULUNDI PLAZA TAXI RANK AND RETURN TO MELMOTH TAXI RANK RETURN ON THE SAME ROUTE.
12.5	MELMOTH TO DURBAN 7.A FROM MELMOTH TAXI RANK AND TURN RIGHT TO VICTORIA STREET AND TURN LEFT TO R66, N2, TURN LEFT TO M41, PROCEED TO M4 AND TURN TO ARGYLE ROAD AND LEFT TO UMNGENI ROAD TO LEOPOLD STREET AND TURN RIGHT TO WARWICK AVENUE AND TURN RIGHT TO ALICE STREET AND TO ALBERT STREET, AND RIGHT TO UMNGENI ROAD INTO CRABBE STREET LEFT INTO OSBORNE STREET TAXI RANK DURBAN RETURN ALONG THE SAME ROUTE. RESTRICTION ROUTE NO 7 "NO PICKING UP OF PASSENGERS ON LEOPOLD STREET, WARWICK AVENUE AND ALICE STREET 7.B FROM MELMOTH TAXI RANK TURN RIGHT TO VICTORIA STREET AND TURN LEFT TO R66 PROCEED AND TURN TO R102 PROCEED AND TURN RIGHT TO M74 AND TURN LEFT TO KING SHAKA AND TURN LEFT TO GLEDHOW MILLING ROAD FOR DROP OFF. CONTINUE AND TURN LEFT TO R102 AND TURN RIGHT TO R74 AND PROCEED AND TURN LEFT TO N2 PROCEED AND TURN OFF TO M4 TO AGYRLE ROAD AND PROCEED AND TURN LEFT TO UMNGENI AND TURN RIGHT TO LEOPOLD STREET TO BEREA AND RETURN TO MELMOTH TAXI RANK. 7.C FROM MELMOTH TAXI RANK TURN RIGHT TO VICTORIA STREET AND TURN LEFT TO R66 & R34 PROCEED N2 DOKODWENI PROCEED AND TURN RIGHT TO M74 AND TURN RIGHT M25 TO MALANDELA ROAD TURN LEFT TO JABULA ROAD TO KWAMASHU MENS HOSTEL DROP AND TURN AND TURN AROUND BACK TO MALANDELA ROAD AND PROCEED RO R102 TO UMNGENI ROAD AND TURN RIGHT TO DURBAN STATION TAXI RANK.
12.6	MELMOTH TO MANDENIFROM MELMOTH TAXI RANK TURN RIGHT TO VICTORIA STREET AND TURN LEFT TO R66/R34 PROCEED AND TURN RIGHT TO R102 THEN RIGHT TO P265 AND PROCEED TO ROAD NO 459 TO MANDENI TAXI RANK AND RETURN TO MELMOTH TAXI RANK RETURN ALONG THE SAME ROAD.
12.7	FROM MELMOTH TAXI RANK TO VICTORIA STREET, AND TURN RIGHT TO R66 PROCEED TO R34 TURN RIGHT TO P514 DENNY DALTON RANK PICK AND DROP AND RETURN TO MELMOTH RANK, RETURN ON THE SAME ROUTE
12.8	MELMOTH TO NQUTHU :FROM MELMOTH TAXI RANK AND RIGHT TO VICTORIA STREET PROCEED AND TURN LEFT TO R68 AND PROCEED TO NQUTHU TAXI RANK PICK AND DROP AND RETURN TO MELMOTH TAXI RANK, RETURN ON THE SAME ROUTE.



## transport

Department:  
Transport  
Province of KwaZulu-Natal

## GAZETTE

LGKZNG01-2017-  
APR

REGION: ALL

12.9	FROM MELMOTH TAXI ASSOCIATION TO POINTS WITHIN THE PROVINCE OF KWAZULU-NATAL ONLY. NO PICKING UP OR SETTING DOWN OF PASSENGERS EN ROUTE
12.10	MELMOTH TO EKUTHULENI FROM MELMOTH TAXI RANK TURN RIGHT TO VICTORIA STREET TURN LEFT TO R66 PROCEED TO FONTEIN CAFÉ TURN TO R395 AND PROCEED TO KWAMAGWAZA MISSION DIRECT AND RETURN
12.11	MELMOTH TO ST MARY'S HOSPITAL / KWAMAGWAZA MISSION FROM MELMOTH TAXI RANK TURN RIGHT TO VICTORIA STREET TURN LEFT TO R66 TURN RIGHT TO ROAD D77 PROCEED TO KWAMAGWAZA MISSION DIRECT AND RETURN.
12.12	MELMOTH TO EMKHANDLWINI/ DEBE RESERVE FROM MELMOTH TAXI RANK TURN RIGHT TO VICTORIA STREET TURN LEFT TO R66 AND PROCEED VIA NDUNDULU STORE TURN LEFT TO P534 AND PROCEED EMKHANDLINI /DEBE RESERVE VIA UPPER NSELENI STORE DIRECT AND RETURN.
12.13	MELMOTH TO IMFULE MISSION: FROM MELMOTH TAXI RANK TURN RIGHT TO VICTORIA STREET TURN RIGHT TO R66, R34 AND PROCEED TO IMFULE MISSION DIRECT AND RETURN.
12.14	MELMOTH TO MAKHASANENI: FROM MELMOTH TAXI RANK TURN RIGHT TO VICTORIA STREET TURN LEFT TO R66 PROCEED TURN LEFT TO D477 TO MAKHASANENI /HLABATHINI DIRECT AND RETURN
12.15	MELMOTH TO NJOMELWANA FROM MELMOTH TAXI RANK TURN RIGHT TO VICTORIA STREET TURN LEFT TO R66/R34 PROCEED AND TURN RIGHT TO D256 PROCEED TO NDLOVU AND NGENANGANI STORE DIRECT AND RETURN.
12.16	MELMOTH TO NDUNDULU/ NKWALINI: FROM MELMOTH TAXI RANK TURN TO VICTORIA STREET TURN TO R66/R34 PROCEED STRAIGHT TO NDUNDULU/ NKWALINI STORES DIRECT AND RETURN.
12.17	MELMOTH TO NKWENKWE MISSION / OHAWULE RESERVE: FROM MELMOTH TAXI RANK TURN RIGHT TO VICTORIA STREET TURN LEFT TO R66/R34 PROCEED AND TURN LEFT TO P534 VIA NDABAZENSANGU AND TURN RIGHT TO D1577 AND PROCEED ST PAUL'S - NKWENKWE MISSION / OHAWULE DIRECT AND RETURN.
12.18	MELMOTH TO BHONKOLO NOMPONJWANA FROM MELMOTH TAXI RANK TURN RIGHT TO VICTORIA STREET TURN LEFT TO R66 / P34 PROCEED AND TURN RIGHT TO D256 PROCEED TO NDLOVU AND NGENANGANI STORE DIRECT AND RETURN.
12.19	MELMOTH TO NONGOMA:FROM MELMOTH TAXI RANK TURN RIGHT TO VICTORIA STREET TURN RIGHT AGAIN TO R66/R34 PROCEED AND PROCEED TO ULUNDI 19 TURN TO R66 TO NONGOMA TAXI RANK DIRECT AND RETURN.
12.20	MELMOTH TO NKANDLA.  FROM MELMOTH TAXI RANK TO VICTORIA STREET PROCEED AND TURN RIGHT TO R66 PROCEED AND TURN LEFT TO R68 PROCEED AND TURN LEFT TO R54 PROCEED AND TURN LEFT TO P50/3 TO NKANDLA TAXI RANK AND RETURN TO MELMOTH TAXI RANK.
12.21	FROM MELMOTH TAXI RANK TO VRYHEID TAXI RANK: FROM MELMOTH TAXI RANK TURN RIGHT TO VICTORIA STREET AND TURN RIGHT TO R66 AND PROCEED TO R34 AND TURN RIGHT TO STRECH STREET AND PROCEED TO MASON STREET TO VRYHEID TAXI RANK.
12.22	MELMOTH MFANEFLE TOWNSHIP FROM MELMOTH TAXI RANK TURN RIGHT TO VICTORIA STREET TURN LEFT TO R66 TURN RIGHT TO ROAD D77 PROCEED TO KWAMAGWAZA MISSION AND TURN LEFT MFANEFLE DIRECT AND RETURN.
12.23	FROM MELMOTH TAXI RANK TURN RIGHT TO VICTORIA STREET, TURN LEFT TO R66/34 TURN RIGHT TO D779 KWA BOYIBOYI DIRECT AND RETURN.
12.24	FROM MELMOTH TAXI RANK TURN RIGHT TO VICTORIA STREET PROCEED TO FONTAIN CAFÉ TURN TO ROAD D395 AND TURN LEFT TO D255 TO DUBENI AREA DIRECT AND RETURN.
12.25	FROM MELMOTH TAXI RANK TURN RIGHT TO VICTORIA STREET TURN LEFT TO R66, TURN RIGHT TO ROAD D779 TO EMBOMVINI DIRECT AND RETURN.
12.26	FROM MELMOTH TAXI RANK TURN RIGHT TO VICTORIA STREET TURN RIGHT TO ROAD D131 PROCEED TO YANGUYE RESERVE, NTOMBOYI STORE DIRECT AND RETURN.



## transport

Department:  
Transport  
Province of KwaZulu-Natal

## GAZETTE

LGKZNG01-2017-  
APR

REGION: ALL

1) <b>Application Number:</b> APP0087394	2) <b>Gazette Number:</b> LGKZNG01-2017-APR
3) <b>Applicant:</b> SGN KUMALO <b>ID NO.</b> 6701285285083 <b>Association:</b> CALUZA TAXI ASSOCIATION	4) <b>Applicant Address:</b> PO BOX11 EDENDALE 3217
5) <b>Existing Licence Holder:</b> NOT APPLICABLE <b>ID NO.</b> NOT APPLICABLE	6) <b>Existing Licence Holder Address:</b> NOT APPLICABLE
7) <b>Type of application:</b> NEW OPERATING LICENCE	8) <b>Operating Licence Number:</b> NOTAVAILABLE
9) <b>Vehicle Type:</b> MINIBUS	10) 1 X 15 (SEATED) + 0 (STANDING)
11) <b>Region:</b> UMGUNGUNDLOVU	
12.1	FROM CALUZA 7 DIRECT TO PIETERMARITZBURG
12.2	<p>CALUZA / KWA-RISHO</p> <p>INBOUND ORIGIN: CALUZA RESERVOIR TERMINUS (KPE0043) TO PROFESSOR NYEMBEZI (SYMONS CENTRE) TAXI TERMINAL (KPC0093).</p> <p>FROM: C1, CALUZA, MR7, MOSES MABHIDA (EDENDALE), LANGALIBALELE (LONGMARKET STREET), BOSHOF STREET.</p> <p>OUTBOUND ORIGIN: PROFESSOR NYEMBEZI (SYMONS CENTRE) TAXI TERMINAL (KPC0093) TO CALUZA RESERVOIR TERMINUS (KPE0043).</p> <p>FROM: PIETERMARITZ STREET, PINE STREET, MOSES MABHIDA (EDENDALE), MR7, CALUZA, C1.</p> <p>ALTERNATIVE ROUTINGS</p> <p>INBOUND FROM: C1, CALUZA, MR7, MOSES MABHIDA (EDENDALE), LANGALIBALELE (LONGMARKET STREET), RETIEF STREET, CHURCH STREET.</p> <p>FROM: C1, CALUZA, MR7, MOSES MABHIDA (EDENDALE), LANGALIBALELE (LONGMARKET STREET), RETIEF STREET, PIETERMARITZ STREET, BOURKE STREET, CHURCH STREET.</p> <p>FROM: C1, CALUZA, MR7, MOSES MABHIDA (EDENDALE), LANGALIBALELE (LONGMARKET STREET), RETIEF STREET, PIETERMARITZ STREET, SYMONS, CHURCH STREET, BOSHOF STREET</p> <p>OUTBOUND</p> <p>FROM: PIETERMARITZ STREET, WEST STREET BUS / TAXI STATION, WEST STREET, JABU NDLOVU STREET, MOSES MABHIDA (EDENDALE), MR7, CALUZA, C1.</p> <p>FROM: PIETERMARITZ STREET, WEST STREET BUS / TAXI STATION, WEST STREET, BURGER STREET, MOSES MABHIDA (EDENDALE), MR7, CALUZA, C1.</p> <p>FROM: PIETERMARITZ STREET, WEST STREET BUS / TAXI STATION, WEST STREET, PRINCE ALFRED STREET, CAMPSDRIFT, MOSES MABHIDA (EDENDALE), MR7, CALUZA, C1.</p>
12.3	CHARTER SERVICE FROM CALUZA TAXI RANK TO POINT WITHIN THE PROVINCE OF KZN ONLY.NO PICKING UP OR SETTING DOWN OF PASSENGERS EN ROUTE.



## transport

Department:  
Transport  
Province of KwaZulu-Natal

## GAZETTE

LGKZNG01-2017-  
APR

REGION: ALL

1) <b>Application Number:</b> APP0087403	2) <b>Gazette Number:</b> LGKZNG01-2017-APR
3) <b>Applicant:</b> MW MKHIZE <b>ID NO.</b> 6508275447080 <b>Association:</b> A RANK TAXI ASSOCIATION	4) <b>Applicant Address:</b> P O BOX 83 HEATONVILLE 3880
5) <b>Existing Licence Holder:</b> NOT APPLICABLE <b>ID NO.</b> NOT APPLICABLE	6) <b>Existing Licence Holder Address:</b> NOT APPLICABLE
7) <b>Type of application:</b> NEW OPERATING LICENCE	8) <b>Operating Licence Number:</b> LKNKZN0111729
9) <b>Vehicle Type:</b> MINIBUS	10) 1 X 14 (SEATED) + 0 (STANDING)
11) <b>Region:</b> UTHUNGULU	
12.1	ROUTE 1 From Approved A-Rank into R34, into John Ross Highway to Richardsbay C.B.D. approved Taxi Rank, return with passengers.
12.2	ROUTE 2 From approved A-Rank into R34, into R66 into Osborn Road to Eshowe rank pick and drop and return with passengers
12.3	ROUTE 3 From approved A-Rank into R34 into Piet Retief into Rekenholdm into Victoria Street to Melmoth Rank pick and drop and return with passengers
12.4	ROUTE 4 From approved A-Rank R34 into East Street into Church Street into Vryheid Plaza pick and drop and return with passengers
12.5	ROUTE 5 From approved A-Rank into R34 into NII Kerk hand into Voortrekker & proceed to Newcastle Taxi Rank and return with passengers.
12.6	ROUTE 6 From approved A-Rank into R34 into N11 into R23 Wanderers Street, Park City Taxi Rank No.2, Johannesburg direct and return with passengers
12.7	ROUTE 7 From approved A-Rank R34, N2, M27, M4, R102, M17 to Durban Station and pass Berea and return with passengers
12.8	ROUTE 8 From approved A-Rank R34, R68 Forth Lious Babanangu into Nquthu Taxi Rank to Empangeni with Passengers.
12.9	ROUTE 9 From approved A-Rank R34, Piet Retief, R226, P503, to Nkandla and return with passengers.
12.10	ROUTE 10 From Approved A-Rank R34, Bryn Street into OK Bazaar Handson Road, Tanner Road, N2 pass Gingindlovu and proceed to Mandeni Taxi Rank and return with passengers.
12.11	ROUTE 11 From approved A-Rank R34, Biyela Street, Bryn Street, OK Bazaar, Handson Road, Tanner Road, N2, pass Gingindlovu pass Mandeni pass Tugela, Maphumulo pass Greytown along R74 pass Mooi-River along R622, R103, Diamond Road, Harding Street, Alexander Street to Estcourt and return with passengers.

**transport**

Department:  
Transport  
Province of KwaZulu-Natal

**GAZETTE**

LGKZNG01-2017-  
APR

REGION: ALL

<b>12.12</b>	<b>ROUTE 12</b> From approve A-Rank R34 Biyela Street, Bryn Street, OK Bazaar, Union Street, Z.S. M Road N2 pass Nseleni into R102 pass Mtubatuba along P237 pass Hluhluwe and proceed to Mkuze and return with passengers
--------------	---





## transport

Department:  
Transport  
Province of KwaZulu-Natal

## GAZETTE

LGKZNG01-2017-  
APR

REGION: ALL

1) <b>Application Number:</b> APP0087404	2) <b>Gazette Number:</b> LGKZNG01-2017-APR
3) <b>Applicant:</b> DM NKOSI <b>ID NO.</b> 7501225661081 <b>Association:</b> MANDINI-SUNDUMBILI AND TUGELA TAXI O.A	4) <b>Applicant Address:</b> 37 PATRYS ROAD MANDINI MANDINI KWA-ZULU NATAL 4490
5) <b>Existing Licence Holder:</b> NOT APPLICABLE <b>ID NO.</b> NOT APPLICABLE	6) <b>Existing Licence Holder Address:</b> NOT APPLICABLE
7) <b>Type of application:</b> NEW OPERATING LICENCE	8) <b>Operating Licence Number:</b> LKNKZN0129838
9) <b>Vehicle Type:</b> MINIBUS TAXI	10) 1 X 9-16 (SEATED) + 0 (STANDING)
11) <b>Region:</b> ILEMBE	
12.1	<p>EXISTING AUTHORITY IN THE CURRENT ROUTE NETWORK</p> <p>ROUTE: 3</p> <p>Mandini Taxi Rank to Melmoth Taxi Rank. From Mandini Taxi Rank use the outward routes as stated in route 2 above then along R66/ R34 Melmoth becoming Piet Retief Street turn right into Victoria Street and then turn left into Melmoth Taxi Rank.</p> <p>Reverse Route. From Melmoth Taxi Rank turn right into Victoria Street and left into Piet Retief Street becoming R66 proceed along backwards to the starting point using the same forward route.</p>
12.2	<p>ROUTE: 4</p> <p>Mandini Taxi Rank to Ulundi Taxi Rank. From Mandini Taxi Rank use the outward routes as stated in route 2 above then along R66/ R34 becoming R66 which changes into King Dinizulu Highway in Ulundi turn right into Princess Magogo Street then left into Ulundi Taxi Rank</p> <p>Reverse Route. From Ulundi Taxi Rank turn right into Princess Magogo Street then left into King Dinizulu Highway becoming R66 then drive backwards along the same forward route.</p>



## transport

Department:  
Transport  
Province of KwaZulu-Natal

## GAZETTE

LGKZNG01-2017-  
APR

REGION: ALL

12.3	<p>ROUTE: 2</p> <p>Mandini Taxi Rank to Eshowe Taxi Rank: From Mandini Taxi Rank turn left into Road No.P459 becoming White Street at Isithebe which also changes into Road No.P265, proceed along and turn left and join R102.Turn left and proceed along R66, turn left into Road No.P323 becoming John Ross Highway then right into Osborne Road and into a road which leads to Eshowe Taxi Rank.</p> <p>Alternative Route: From Mandini Taxi Rank turn right into Road No.459 turn left into Road No. 258 proceed straight and turn left into R102 then drive along as stated above to the final destination.</p> <p>Alternatively: Drive along Road No.258 and turn left into N2 Free Way then left into R66 Eshowe direction and proceed along R66 then left turn into Kangela Road and left turn in to Mangosuthu Buthelezi Drive and left into Osborne Road then right into a road which leads to Eshowe Taxi Rank.</p> <p>Reverse Route: From Eshowe Taxi Rank turn left into Main Road then right into John Ross Highway becoming Road No.P323 and then drive backwards using the same forward route or from John Ross Highway proceed into Osborne Road, then right into Mangosuthu Buthelezi Drive and right into Kangela Road then right into R66 and drive backwards using the same forward route.</p>
12.4	<p>EXISTING AUTHORITY IN THE CURRENT ROUTE NETWORK</p> <p>ROUTE 10 University Park to Rekens/ Isithebe, Sundumbili to Isithebe Industrial Area. From Mandini Taxi Rank drive along as detailed in route 2 above then at Isithebe turn left into Blue Street then go along Green Street then drive along all the main streets such as Yellow Street , Brown Street, Orange Street and Red Street.</p> <p>Reverse Route. From agreed upon pick-up points in Isithebe Industrial Area drive along all main streets back to the starting point using the same forward route.</p>
12.5	<p>EXISTING AUTHORITY IN THE CURRENT ROUTE NETWORK</p> <p>ROUTE: 6</p> <p>Mandini Taxi Rank to Mtubatuba Taxi Rank. From Mandini Taxi Rank use the outward routes mentioned in route 2 above then along Road No. 258 turn left and proceed along N2 Free Way. Drive along N2 and after passing KwaMsane Township turn right into Road No.P237/ R618 proceed along then turn left into Riverview Road and then right into Inyathi Road right again into Inkosi Mtubatuba Road then proceed straight to the taxi rank.</p> <p>Reverse Route. From Mtubatuba Taxi Rank drive along Inkosi Mtubatuba Road the turn left into Inyathi Road and then drive backwards using the same forward route.</p>



## transport

Department:  
Transport  
Province of KwaZulu-Natal

## GAZETTE

LGKZNG01-2017-  
APR

REGION: ALL

12.6	<p>ROUTE: 5</p> <p>Mandini Taxi Rank to Nongoma Taxi Rank. From Mandini Taxi Rank use the outwards routes as stated in route 2 above then along R66 becoming King Dinizulu Highway in Ulundi which changes back to R66 after passing Ulundi, then in Nongoma still along the same route turn left into Nongoma Taxi Rank.</p> <p>Reverse Route. From Nongoma Taxi Rank turn right into R66 then proceed straight to the starting point using the same forward route.</p>
12.7	<p>ROUTE: 7</p> <p>Mandini Taxi Rank to Empangeni Taxi Rank. From Mandini Taxi Rank either drive along Road No.P459 then join Road No.258 towards R102 northwards or drive along Road No.P459 becoming White Street at Isithebe and proceed along as detailed above in route 2 towards R102, at Empangeni R102 becomes Grantham Highway then turn right towards Fourth Avenue Circle then left and drive along Tanner Road then right into a drive-way which leads to Empangeni Taxi Rank A and finally left into a Long Distance Taxi Rank.</p> <p>Reverse Route. From Empangeni Taxi Rank join Tanner Road then turn left and drive into Fourth Avenue Circle and proceed along R102, use the same forward route to drive back to the starting point.</p>
12.8	<p>Route 14 From Mandini Taxi Rank to Empangeni Taxi Rank, turn right from Mandini robot, turn left into R102 (N2), turn right using Tanner Road to Empangeni Taxi Rank drop off and pick up at the rank, back to Mandini using the same route</p>
12.9	<p>ROUTE: 9</p> <p>EXISTING AUTHORITY IN THE CURRENT ROUTE NETWORK</p> <p>Mandini Taxi Rank to Stanger Taxi Rank. From Mandini Taxi Rank make use of outward routes as detailed in route 1 above then at an intersection of R102 and Blythedale Beach in Stanger turn right into Link Street and right again joining Balcomb Street then left into Stanger Taxi Rank.</p> <p>Reverse Route. From Stanger Taxi Rank drive backwards using the same forward route.</p>
12.10	<p>ROUTE: 8</p> <p>EXISTING AUTHORITY IN THE CURRENT ROUTE NETWORK</p> <p>Mandini Taxi Rank to Mkuze Taxi Rank. From Mandini Taxi Rank make use of outwards routes as detailed in routes 8 &amp; 9 above, then along R102 proceed along as stated in route 14 above and arrive at Mkuze Taxi Rank.</p>



## transport

Department:  
Transport  
Province of KwaZulu-Natal

## GAZETTE

LGKZNG01-2017-  
APR

REGION: ALL

12.11

APPROVED ROUTES  
MANDINI, SUNDUMBILI & TUGELA TAXI OWNERS ASSOCIATION

EXISTING AUTHORITY IN THE CURRENT ROUTE NETWORK

ROUTE: 1

Mandini Taxi Rank to Durban.

From Mandini Taxi Rank proceed along an outward road from the rank then turn right into Road No.P459, drive along then turn left into Road No.258 then proceed onto an on ramp to R102, turn left southwards along R102. At Stanger turn left into Blythedale Beach drive along R74 and then join into N2 Freeway. Proceed along N2 Freeway and turn left at Umhlanga into M41 left into M4, then proceed towards the city centre along M4 and turn right into M17W Argyle Road then left into R102 Umgeni Road. Proceed along and turn right into Leopold Street then left Market Road and then join Williams Road. Turn right into Smith Street then right into Warwick Avenue. Right into Alice Street and then left into Albert Street and park on the right into the Teacher's Centre Taxi Rank.

Alternative Route:

From Mandini Taxi Rank proceed as stated above in route 1. Along Road No.258 turn right into N2 Freeway drive along and at E.B. Cloete Junction turn left into N3 towards East then join Old Dutch Road becoming Alice Street then right into Market Road proceed along and drop off passengers at Berea Station then proceed along Williams Road and turn right into Smit Street and proceed as stated above to the final destination.

Reverse Route:

From Teacher's Centre Taxi Rank either right into Umgeni Road turn right into Leopold Street and join Conongate Road then proceed straight into N3 Freeway and drive backwards using the same forward route as stated above or drive along Umgeni Road then proceed as stated in the forward route above.



## transport

Department:  
Transport  
Province of KwaZulu-Natal

## GAZETTE

LGKZNG01-2017-  
APR

REGION: ALL

1) <b>Application Number:</b> APP0087406	2) <b>Gazette Number:</b> LGKZNG01-2017-APR
3) <b>Applicant:</b> MM NDLOVU <b>ID NO.</b> 5608265409081 <b>Association:</b> MOOI-RIVER AND DISTRICT TAXI ASSOCIATION	4) <b>Applicant Address:</b> P O BOX 715 MOOI RIVER 3300
5) <b>Existing Licence Holder:</b> NOT APPLICABLE <b>ID NO.</b> NOT APPLICABLE	6) <b>Existing Licence Holder Address:</b> NOT APPLICABLE
7) <b>Type of application:</b> NEW OPERATING LICENCE	8) <b>Operating Licence Number:</b> NOTAVAILABLE
9) <b>Vehicle Type:</b> MINIBUS	10) 1 X 14 (SEATED) + 0 (STANDING)
11) <b>Region:</b> UMGUNGUNDLOVU	
12.1	FROM APPROVED TAXI RANK IN MOOI RIVER TO APPROVED TAXI RANK IN RIETVLEI DIRECT AND RETURN FROM MOOI RIVER KPX 0064 TO P17, PROCEED ALONG P14.2 TO KPX 0085 RIETVLEI OFF LOADING AND LOADING ALONG THE ROUTE AND RETURN WITH THE SAME ROUTE TO TAXI RANK KPX0064.
12.2	FROM APPROVED TAXI RANK IN MOOI RIVER TO APPROVED TAXI RANK IN HIDCOTE DIRECT AND RETURN FROM MOOI RIVER KPX0061, TURN TO MARKET STREET AND TURN TO BRICKFIELD ROAD, TURN RIGHT TO LAWRENCE ROAD AND ALONG P172 AND TURN RIGHT TO D167 INTO HIDCOTE KPX0087 LOADING ALONG THE ROUTE AND RETURN VIA THE SAME ROUTE.
12.3	FROM APPROVED TAXI RANK IN MOOI RIVER TO APPROVED TAXI RANK IN GREYTOWN DIRECT AND RETURN FROM MOOI RIVER TAXI RANK KPX0064 TO P1-7, PROCEED ALONG P14.1 TO P14.2 TO GREYTOWN AND RETURN WITH THE SAME ROUTE, LOADING AND OFF LOADING ALONG THE ROUTE.
12.4	FROM APPROVED TAXI RANK IN MOOI RIVER TO APPROVED TAXI RANK IN HLATHIKHULU DIRECT AND RETURN.  FROM MOOI RIVER TAXI RANK KPX 0088 TO P1-7, PROCEED ALONG P19 ALONG P169 TO HLATHIKHULU TAXI RANK AND RETURN OFF LOADING AND LOADING ALONG THE ROUTE.
12.5	FROM APPROVED TAXI RANK IN MOOI RIVER TO APPROVED TAXI RANK IN NOTTINGHAM ROAD DIRECT AND RETURN FROM MOOI RIVER KPX0063, PROCEED ALONG P1-7 TO MR16 INTO NOTTINGHAM ROAD TAXI RANK KPX0041, LOADING AND OFF LOADING ALONG THE ROUTE AND RETURN WITH THE SAME ROUTE.
12.6	FROM BRUNTVILLE CLUSTER BOX, PROCEED ALONG MAIN ROAD AND TURN RIGHT INTO R103, AND TURN LEFT TO LAWLENCE ROAD INTO TAXI RANK KPX0064, LOADING AND OFF LOADING ALONG THE ROUTE AND RETURN.  ALTERNATIVE PROCEED WITH 14.1 AND TURN RIGHT TO MAIN ROAD INTO KPX0085, BRUNTVILLE CLUSTER BOX.
12.7	FROM APPROVED TAXI RANK IN MOOI RIVER TO APPROVED TAXI RANK IN PIETERMARITZBURG DIRECT AND RETURN.  FROM MOOI-RIVER STATION ROAD RANK (KPX 0061) INTO AND ALONG LAWRENCE ROAD, INTO P1-7, INTO N3 AND PROCEED TO HOWICK. LEAVE THE N3 AT R103 WHICH BECOMES MAIN ROAD AND PROCEED TO THE TAXI RANK GENERALLY ALONG BELL STREET AND SOMMER STREET (DROPPING OFF PASSENGERS ON THE FORWARD JOURNEY AND PICKING UP OF PASSENGERS ON THE RETURN JOURNEY ONLY.  RETURN TO MAIN ROAD INTO R617 (P162) WHICH BECOMES ZEEDERBERG ROAD, LEFT INTO N3 AND PROCEED TO PIETERMARITZBURG DIRECT, LEAVING THE N3 LEFT INTO CHATTERTON ROAD (R56) INTO BOSHOFF STREET, LEFT INTO LONGMARKET STREET, LEFT INTO GARFIELD STREET, RIGHT INTO CHURCH STREET AND PROCEED TO THE DORPSPRUIT RANK (KPC0033) OFF GREYTOWN ROAD.  8.1 MOOI-RIVER TO PIETERMARITZBURG - RETURN ROUTE  FROM DORPSPRUIT RANK (KPC 0033) INTO AND ALONG GREYTOWN ROAD, LEFT INTO THE N3 AND PROCEED TO MOOI-RIVER ALONG THE FORWARD ROUTE IN RESERVE.



## transport

Department:  
Transport  
Province of KwaZulu-Natal

## GAZETTE

LGKZNG01-2017-  
APR

REGION: ALL

1) <b>Application Number:</b> APP0087407	2) <b>Gazette Number:</b> LGKZNG01-2017-APR
3) <b>Applicant:</b> MI NDLOVU <b>ID NO.</b> 6701115670082 <b>Association:</b> DURBAN LONG DISTANCE TAXI ASSOCIATION	4) <b>Applicant Address:</b> 32 UMGENI ROAD UMGENI CENTRE DURBAN 4001
5) <b>Existing Licence Holder:</b> Z NDLOVU <b>ID NO.</b> 6409030359084	6) <b>Existing Licence Holder Address:</b> 199 BERE RD, FLAT NO. 12 AMBLARS, DURBAN KWAZULU-NATAL KWA-ZULU NATAL 4001
7) <b>Type of application:</b> NORMAL TRANSFER	8) <b>Operating Licence Number:</b> LKNKZN0119093
9) <b>Vehicle Type:</b> NOT AVAILABLE	10) 1 X 13 (SEATED) + 0 (STANDING)
11) <b>Region:</b> DURBAN CENTRAL	
12.1	<p><b>ROUTE 4.</b> From approved Taxi Ranks in Durban to approved Taxi Ranks in Mahlabathini direct and return</p> <p>Forward Trip Route: From Crabbe Street Taxi Rank, into Osborne Street, into First Avenue / Stamfordhill Road into Argyle Road and join M4 proceed to N2 at Ballito, into and along N2 to R66, into and along R66 by passing Eshowe, into and along R34, right into and along R66 to Ulundi, into Princess Magogo Street to Ulundi Taxi Rank and return.</p> <p>Return Trip Route: From Ulundi Taxi Rank into Princess Mgogo Street, into and along R66, into and along R34, into and along R66 by passing Eshowe, into and along N2, join M4 at Ballito, proceed along M4 to Durban, right into Argyle Road, left into Umgeni Road, right into Leopold Street, right into Warwick Avenue, right into Alice Street, left into Albert Street, into Umgeni Road to Crabbe Street Taxi Rank.</p>
12.2	<p><b>ROUTE 2.</b> From approved Taxi Rank in Durban to approved Taxi Rank in Kranskop direct and return</p> <p>Forward Trip Route: From Cartwright Flats Taxi Rank into Umgeni Road turn into Argyle Road and join M4 proceed to N2 at Ballito, proceed along N2 into and along R74 by passing Stanger to Kranskop, right into Main Road Kranskop to Kranskop Taxi Rank and return.</p> <p>Return Trip Route: From Kranskop Taxi Rank, into Main Road, into and along R74 by passing Stanger, into and along N2, join M4 at Ballito, proceed along M4 to Durban, right into Argyle Road, left into Umgeni Road, right into Leopold Street, right into Warwick Avenue, right into Alice Street, left into Albert Street to Cartwright Flats Taxi Rank.</p>



## transport

Department:  
Transport  
Province of KwaZulu-Natal

## GAZETTE

LGKZNG01-2017-  
APR

REGION: ALL

12.3	<p><b>DURBAN LONG DISTANCE TAXI ASSOCIATION</b></p> <p><b>SCHEDULE "A"</b></p> <p>Provincial Routes</p> <p><b>ROUTE 1</b> 1.From approved Taxi Rank in Durban to Approved Taxi Rank in Dundee direct and return</p> <p>Forward trip Route: From Crabbe Street Taxi Rank, into Osborne Street, into First Avenue join Epsome Road, Umgeni Road into Leopold Street join N3 and proceed along N3 to R103 at Colenso, along R103 join N11 proceed to R692 to Dundee into and along R68 into Dundee and turn to Victoria Street Taxi Rank in Dundee and return.</p> <p>Return Trip Route: From Victoria Street Taxi Rank into and along R68, into and along R692, into and along N11, into and along R103, join N3 at Colenso, into and along N3 to Durban, Old Dutch Road, Alice Street, left into Albert Street, Umgeni Road to Crabbe Street Taxi Rank.</p>
12.4	<p><b>ROUTE3.</b> From approved Taxi Rank in Durban to approved Taxi Rank in Richardsbay direct and return</p> <p>Forward Trip Route: From Crabbe Street Taxi Rank, into Osborne Street, into First Avenue / Stamfordhill Road into Argyle Road join M4 proceed to N2 at Ballito, into and along N2 to R34, into and along R34 (John Ross Highway), into and along Bullion Road, into Kruger Rand Road to Richardsbay Taxi Rank and return.</p> <p>Return Trip Route: From Richardsbay Taxi Rank, into Kruger Rand road, into and along Bullion road, along R34 (John Ross Highway), into and along N2, join M4 at Ballito, proceed along M4 to Durban, right into Argyle Road, left into Umgeni road, right into Leopold Street, right into Warwick avenue, right into Alice Street, left into Albert Street, into Umgeni Road into Crabbe Street Taxi Rank.</p>
12.5	<p><b>ROUTE 5.</b> From approved Taxi Ranks in Durban to approved Taxi Ranks in Hlululuwe direct and return</p> <p>Forward Trip Route: From Crabbe Street Taxi Rank, into Osborne Street, into First Avenue / Stamfordhill Road into Argyle Road join M4 proceed to N2 at Ballito, into and along N2 to R22 at Hlululuwe into and along R22, to Main Road Hlululuwe, into Hlululuwe Taxi Rank and return.</p> <p>Return Trip Route: From Hlululuwe Taxi Rank, into Main Road, into and along R22, into and along N2, join M4 at Ballito, proceed along M4 to Durban, right into Argyle Road, left into Umgeni Road, right into Leopold Street, right into Warwick Avenue, right into Alice Street, left into Albert Street, into Umgeni Road to Crabbe Street Taxi Rank</p>





## transport

Department:  
Transport  
Province of KwaZulu-Natal

## GAZETTE

LGKZNG01-2017-  
APR

REGION: ALL

12.6	<p><b>ROUTE 6.</b> From approved Taxi Ranks in Durban to approved Taxi Ranks in Newcastle direct and return</p> <p>Forward Trip Route: From Crabbe Street Taxi Rank, into Osborne Street, into First Avenue into Epsome Road and turn into Leopold Street, into and along N3 and proceed to R103 at Colenso into and along R103, into and along N11 to Newcastle, turn into Allen Street, into Kirkland Street, Voortrekker Street to Newcastle Taxi Rank and return.</p> <p>Return Trip Route: From Newcastle Taxi Rank into Voortrekker Street, into Kirkland Street, into Allen Street, into and along N11, into and along R103, join N3 at Colenso, into and along N3 to Durban, into Old Dutch Road, Alice Street</p>
12.7	<p><b>ROUTE 7.</b> From approved Taxi Rank in Durban to approved Taxi Rank in Ladysmith direct and return</p> <p>Forward Trip Route: From Crabbe Street Taxi Rank, into Osborne Street into First Avenue, join Epsome Road, Umgeni Road into Leopold Street join N3 and proceed along N3, from N3 onto R103 at Colenso join N11 into Ladysmith and turn at Queen Street to Ladysmith Taxi Rank and return.</p> <p>Return Trip Route: From Ladysmith Taxi Rank into Queen Street, into N11, into and along R103, join N3 at Colenso, into and along N3 to Durban, into Old Dutch Road, Alice Street, left into Albert Street, Umgeni Road to Crabbe Street Taxi Rank.</p>
12.8	<p><b>ROUTE 9.</b> From approved Taxi Rank in Durban to approved Taxi Ranks in Empangeni direct and return</p> <p>Forward Trip Route: From Crabbe Street Taxi Rank, into Osborne Street, into First Avenue / Stamfordhill Road into Argyle Road join M4 proceed to N2 at Ballito, into and along N2 to R66, into and along R66 by passing Gingindlovu, into along R102 to Empangeni, left into and along John Ross Highway to Empangeni "A" Taxi Rank and return.</p> <p>Return Trip Route: From Empangeni "A" Taxi Rank into and along John Ross Highway, right into R102, into and along R66 by passing Gingindlovu, into and along N2, join M4 at Ballito, proceed along M4 to Durban, right into Argyle Road, left into Umgeni Road, right into Leopold Street, right into Warwick Avenue, right into Alice Street, left into Albert Street, into Umgeni Road to Crabbe Street taxi Rank.</p> <p>Forward Trip Route: From Crabbe Street Taxi Rank, into Osborne Street, into First Avenue / Stamfordhill Road into Argyle Road join M4 proceed to N2 at Ballito, into and along N2 to R66, into and along R66 by passing Gingindlovu into and along R102, into and along Tanner Road (Empangeni Rail), to "B" Rank Empangeni Rail and return.</p> <p>Return Trip Route: From "B" Rank Empangeni Rail into and along Tanner Road, into and along R102, into and along R66 by passing Gingindlovu, into N2, join M4 at Ballito, proceed along M4 to Durban, right into Argyle Road, into Umgeni Road, right into Leopold Street, right into Warwick Avenue, right into Alice Street, left into Albert Street, into Umgeni Road to Crabbe Street Taxi rank.</p>



## transport

Department:  
Transport  
Province of KwaZulu-Natal

## GAZETTE

LGKZNG01-2017-  
APR

REGION: ALL

12.9	<p><b>ROUTE 10.</b> From approved Taxi Rank in Durban to approved Taxi Rank in Mandini direct and return</p> <p>Forward Trip Route: From Cartwright Flats Taxi Rank into Umgeni Road turn into Argyle Road and join M4 proceed to N2 at Ballito, into and along N2 until R245, into and along R245 via Darnall to R102, into and along R102 to R258 into Mandini, into and along main road Mandini to Amatikulu ranking at the Mandini Taxi Rank and return.</p> <p>Return Trip Route: From Mandini Taxi Rank into and along Main Road from Amatikulu, into R258, into and along R102 via Darnall into and along R245, into N2, join M4 at Ballito, proceed along M4 to Durban, right into Argyle Road, left into Umgeni Road, right into Leopold Street, right into Warwick Avenue, right into Alice Street, left into Albert Street to Cartwright Flats Taxi Rank.</p>
12.10	<p><b>ROUTE 11.</b> From approved Taxi Ranks in Durban to approved Taxi Rank in Melmoth direct and return</p> <p>Forward Trip Route: From Crabbe Street Taxi Rank, left into Osborne, into First Avenue / Stamfordhill Road into Argyle Road join M4 proceed to N2 at Ballito, into and along N2 to R66, into and along R66 to Melmoth, into and Victoria Street to Melmoth Taxi Rank and return.</p> <p>Return Trip Route: From Melmoth Taxi Rank into Victoria Street, into and along R66, into and along N2, join M4 at Ballito, proceed along M4 to Durban, right into Argyle Road, left into Umgeni Road, right into Leopold Street, right into Warwick Avenue, right into Alice Street, left into Albert Street, into Umgeni Road to Crabbe Street Taxi Rank.</p>
12.11	<p><b>ROUTE 12</b> From approved Taxi Rank in Durban to approved Taxi Rank in Babanango direct and return</p> <p>Forward Trip Route: From Cartwright Flats Taxi Rank into Umgeni Road turn into Argyle Road and join M4 proceed to N2 at Ballito, into and along the N2 to R66, into and along R66, left into and along R68 to Taxi Rank at Babanango and return.</p> <p>Return Trip Route: From Babanango Taxi Rank into and along R68, into and along R66, into N2, join M4 at Ballito, proceed along M4 to Durban, right into Argyle Road, left into Umgeni Road, right into Leopold Street, right into Warwick Avenue, right into Alice Street, left into Albert Street, to Cartwright Flats Taxi Rank.</p>
12.12	<p><b>ROUTE 13.</b> From approved Taxi Ranks in Durban to approved Taxi Ranks in Manguza direct and return</p> <p>Forward Trip Route: From Cartwright Flats Taxi Rank into Umgeni Road turn into Argyle Road and join M4 proceed to N2 at Ballito, into and along N2, into and along R38, into and along R38 by passing Jozini into and along R22 to Kwangwanase, into Main Road Kwangwanase to Kwangwanase Taxi Rank and return.</p> <p>Return Trip Route: From Kwangwanase Taxi Rank into Main Road, into and along R22, into and along R38 passing Jozini, into and along N2, join M4 at Ballito, proceed along M4 to Durban, right into Argyle Street, left into Umgeni Road, right into Leopold Street, right into Warwick Avenue, right into Alice Street, left into Albert Street, to Cartwright Flats Taxi Rank.</p>



## transport

Department:  
Transport  
Province of KwaZulu-Natal

## GAZETTE

LGKZNG01-2017-  
APR

REGION: ALL

12.13	<p><b>ROUTE 14.</b> From approved Taxi Rank in Durban to approved Taxi Rank in Mtubatuba direct and return</p> <p><b>Forward Trip</b> <b>Route:</b> From Crabbe Street Taxi Rank, left into Osborne Street into First Avenue / Stamfordhill Road into Argyle Road join M4 proceed to N2 at Ballito, into and along N2 to Bhoboza Road (Mtubatuba) into and along Bhoboza Road, into and along Riverview Road, into and along John Ross Road, into and along Nyathi Road to Mtubatuba Taxi Rank and return.</p> <p><b>Return Trip</b> <b>Route:</b> From Mtubatuba Taxi Rank, into and along Nyathi Road, into and along John Ross Road, into and along Riverview Road, into and along Bhoboza Road, into and along N2, join M4 at Ballito, proceed along M4 to Durban, right into Argyle Road, left into Umgeni Road, right into Leopold Street, right into Warwick Avenue, right into Alice Street, left into Albert Street, Umgeni Road to Crabbe Street Taxi Rank.</p>
12.14	<p><b>ROUTE 15</b> From approved Taxi Rank in Durban to approved Taxi Rank in Eshowe direct and return</p> <p><b>Forward Trip</b> <b>Route:</b> From Crabbe Street Taxi Rank, left into Osborne Street into First Avenue / Stamfordhill Road into Argyle Road join M4 proceed to N2 at Ballito, continue along N2 to R66, into and along R66, to Eshowe, into and along John Ross Highway, into Osborne Road to Eshowe Taxi Rank and return.</p> <p><b>Return Trip</b> <b>Route:</b> From Eshowe Taxi Rank into Osborne Road, into and along John Ross Highway, into and along R66, into and along N2, join M4 at Ballito, proceed along M4 to Durban, right into Argyle Road, left into Umgeni Road, right into Leopold Street, right into Warwick Avenue, right into Alice Street, left into Albert Street, Umgeni Road to Crabbe Street Taxi Rank.</p>
12.15	<p><b>ROUTE 16</b> From approved Taxi Rank in Durban to approved Taxi Rank in Mkuze direct and return</p> <p><b>Forward Trip</b> <b>Route:</b> From Cartwright Flats Taxi Rank into Umgeni Road turn into Argyle Road and join M4 proceed to N2 at Ballito, into and along N2 right into Mkuze Main Road, into Eagle Avenue to Mkuze Taxi Rank and return.</p> <p><b>Return Trip</b> <b>Route:</b> From Mkuze Taxi Rank into Eagle Avenue, into Main Road, into and along N2, join M4 at Ballito, proceed along M4 to Durban, right into Argyle Road, left into Umgeni Road, right into Leopold Street, right into Warwick Avenue, right into Alice Street, left into Albert Street to Cartwright Flats Taxi Rank.</p>
12.16	<p><b>ROUTE 17.</b> From approved Taxi Rank in Durban to approved Taxi Rank in Stanger direct and return</p> <p><b>Forward Trip</b> <b>Route:</b> From Cartwright Flats Taxi Rank into Umgeni Road turn into Argyle Road and join M4, into and along M4, into R214 via Umhlali, join R102 via Shakaskraal turn into Chief Albert Luthuli Street into Balcombe Road to Kwa Dukuza/Stanger Taxi Rank and return.</p> <p><b>Return Trip</b> <b>Route:</b> From KwaDukuza / Stanger Taxi Rank into Balcombe Road, into Chief Albert Luthuli Street, join the R102 via Shakaskraal, into R214 via Umhlali, into and along M4 to Durban, into Argyle Road, left into Umgeni Road, right into Leopold Street, right into Warwick Avenue, right into Alice Street left into Albert Street, into Cartwright Flats Taxi Rank.</p>



## transport

Department:  
Transport  
Province of KwaZulu-Natal

## GAZETTE

LGKZNG01-2017-  
APR

REGION: ALL

12.17	<p><b>ROUTE 18.</b> From approved Taxi Ranks in Durban to approved Taxi Ranks in Pongola direct and return</p> <p>Forward Trip Route: From Cartwright Flats Taxi Rank, into Umgeni Road, into Argyle Road join M4 proceed to N2 at Ballito, into and along N2 to Pongola, turning into Pongola Taxi Rank and return.</p> <p>Return Trip Route: From Pongola Taxi Rank, into and along N2, join M4 at Ballito, proceed along M4 to Durban, right into Argyle Road, left into Umgeni Road, right into Leopold Street, right into Warwick Avenue, right into Alice Street left into Albert Street, into Cartwright Flats Taxi Rank.</p>
12.18	<p><b>ROUTE 19.</b> From approved Taxi Rank in Durban to approved Taxi Rank in Nongoma</p> <p>Forward Trip Route: From Crabbe Street Taxi Rank left into Osborne Street, into First Avenue / Stamfordhill Road into Argyle Road and join M4 proceed to N2 at Ballito, into and along N2 to R66, into and along R66 by passing Eshowe, into and along R34, turn to R66 to Nongoma by passing Ulundi to Nongoma Taxi Rank and return.</p> <p>Return Trip Route: From Nongoma Taxi Rank, turn into R66 by passing Ulundi, into and along R34, into and along R66 by passing Eshowe, into and along N2, join M4 at Ballito, proceed along M4 to Durban, right into Argyle Road, left into Umgeni Road, right into Leopold Street, right into Warwick Avenue, right into Alice Street, left into Albert Street, Umgeni Road, to Crabbe Street Taxi Rank.</p>
12.19	<p><b>ROUTE 20.</b> From approved Taxi Rank in Durban to approved Taxi Rank in Hlabisa direct and return</p> <p>Forward Trip Route: From Crabbe Street Taxi Rank left into Osborne Street, into First Avenue / Stamfordhill Road into Argyle Road join M4 proceed to N2 at Ballito, into and along N2 to R618 at Mtubatuba, into and along R618 to Taxi Rank at Hlabisa and return.</p> <p>Return Trip Route: From Hlabisa Taxi Rank into and along R618, into and along N2, join M4 at Ballito, proceed along M4 to Durban, right into Argyle Road, left into Umgeni Road, right into Leopold Street, right into Warwick Avenue, right into Alice Street, left into Albert Street, Umgeni Road to Crabbe Street Taxi Rank.</p>



## transport

Department:  
Transport  
Province of KwaZulu-Natal

## GAZETTE

LGKZNG01-2017-  
APR

REGION: ALL

12.20	<p><b>ROUTE 21.</b> From approved Taxi Rank in Durban to approved Taxi Rank in Vryheid direct and return</p> <p><b>Forward Trip</b> <b>Route:</b> From Crabbe Street Taxi Rank left into Osborne Street, into First Avenue, Stamfordhill Road join M4 proceed to N2 at Ballito into and along N2, to R66 via Gingindlovu into and along R34 via Melmoth and continue to Vryheid East on R34 join Stretch Street and turn at Bocret Street to Vryheid Taxi Rank and return.</p> <p><b>Return Trip</b> <b>Route:</b> From Vryheid Taxi Rank into Bocret Street, into Stretch Street, into R34 West, into and along R34 via Melmoth, into and along R66 via Gingindlovu, into and along N2, join M4 at Ballito, proceed along M4 to Durban, right into Argyle Road, left into Umgeni Road, right into Leopold Street, right into Warwick Avenue, right into Alice Street, left into Albert Street, Umgeni Road to Crabbe Street Taxi Rank.</p> <p><b>NB: RETURN JOURNEY</b></p> <p>The return trip is the forward trip in reverse save and except where one way streets in city areas do not allow this whereupon the route shall be as close as possible to that of the forward trip and as prescribed by the relevant Local Authority.</p>
12.21	<p><b>SCHEDULE "B"</b></p> <p><b>Inter -Provincial Routes</b></p> <p><b>ROUTE 1B.</b> From approved Taxi Rank in Durban to approved Taxi Rank in Ficksburg direct and return</p> <p><b>Forward Trip</b> <b>Route:</b> From Cartwright Flats taxi rank into and along Umgeni Road right into and along Leopold Street into and along N3 to Harrismith into and along R712, into and along R711 via Fouriesberg, into and along R26 to Ficksburg, into McCabe Street, into and along Toorn Street to Taxi Rank in Ficksburg and return</p> <p><b>Return Trip</b> <b>Route:</b> From Ficksburg Taxi Rank into and along Toorn Street, into McCabe Street into and along R26, into and along R711 via Ficksburg, into and along R712 to Harrismith into and along N3 to Durban, into Old Dutch Road, Alice Street, left into Albert Street, into Cartwright Flats Taxi Rank.</p> <p><b>Alternatively via Pinetown on return trips to Durban (Drop passengers only):</b> From Ficksburg Taxi Rank...to N3 into and along M13 to Pinetown into and along Old Main Road right into Crompton Street to M13, join N3 at Paradise Valley into and along N3 to Durban, into Old Dutch Road, Alice Street left into Albert Street to Cartwright Flats Taxi Rank. No passengers to be picked up in Pinetown.</p>



## transport

Department:  
Transport  
Province of KwaZulu-Natal

## GAZETTE

LGKZNG01-2017-  
APR

REGION: ALL

12.22	<p><b>ROUTE 2B.</b> From approved Taxi Rank in Durban to Wanderers Street, Johannesburg to Park City Taxi Rank No. 2 direct and return</p> <p><b>Forward Trip</b> <b>Route:</b> From Crabbe Street / Osborne Street Taxi Rank into First Avenue, Epsome Road, Umgeni Road, Leopold Street, into and along N3 by passing Pietermaritzburg, Harrismith to M2 West Johannesburg, into and along Harrow Road, Anderson Street, Troy Street, Plain Street, Wanderers Street, to Wanderers Street Taxi Rank Johannesburg and return.</p> <p><b>Return Trip</b> <b>Route:</b> From Wanderers Street Taxi Rank into Plain Street, Troy Street, Anderson Street, into and along Harrow Road, into and along M2 East, into and along N3 passing Harrismith, and Pietermaritzburg to Durban, into Old Dutch Road, Alice Street, left into Albert Street, Umgeni Road into Crabbe Street / Osborne Street Taxi Rank.</p> <p>Alternatively via Pinetown on return trips to Durban (Drop passengers only): From Johannesburg...to N3 into and along M13 to Pinetown into and along Old Main Road right into Crompton Street to M13, join N3 at Paradise Valley into and along N3 to Durban, into Old Dutch Road, Alice Street left into Albert Street, Umgeni Road to Crabbe Street / Osborne Street Taxi Rank. No passengers to be picked up in Pinetown.</p>
12.23	<p><b>ROUTE 3B.</b> From approved Taxi Rank in Durban to approved Taxi Rank in Qwaqwa direct and return</p> <p><b>Forward Trip</b> <b>Route:</b> From Cartwright Flats Taxi Rank into and along Umgeni Road, into and along Leopold Street, into and along N3 to Harrismith from Harrismith along R712, into and along R57 to Phuthaditjaba into and along Mampoi Street to Qwaqwa Taxi Rank and return.</p> <p>Alternatively ...into and along N3 to R74, into and along R74, to R712, into and along R712, into and along R57 to Phuthaditjaba, Mampoi Street to Qwaqwa Taxi Rank and return.</p> <p><b>Return Trip</b> <b>Route:</b> From Qwaqwa Taxi Rank into and along Mampoi Street, into and along R57, into and along R712 to Harrismith, into and along N3 to Durban, into Old Dutch Road, Alice Street, left into Albert Street, into Cartwright Flats Taxi Rank.</p> <p>Alternatively via Pinetown on return trips to Durban (Drop passengers only): From Qwaqwa Taxi Rank...to N3 into and along M13 to Pinetown into and along Old Main Road right into Crompton Street to M13, join N3 at Paradise Valley into and along N3 to Durban into Old Dutch Road, Alice Street left into Albert Street to Cartwright Flats Taxi Rank. No passengers to be picked up in Pinetown.</p>



## transport

Department:  
Transport  
Province of KwaZulu-Natal

## GAZETTE

LGKZNG01-2017-  
APR

REGION: ALL

12.24	<p><b>ROUTE 4B.</b> From approved Taxi Rank in Durban to approved Taxi Rank in Welkom direct and return</p> <p><b>Forward Trip</b> <b>Route:</b> From Cartwright Flats Taxi Rank into and along Umgeni Road, right into and along Leopold Street into and along N3 to Harrismith, into and along N5 via Bethlehem, Senekal, into and along R70 via Ventersberg, into and along R73 via Virginia into and along Power Road to Constantia / Mothusi Road to Taxi Rank in Welkom and return.</p> <p><b>Return Trip</b> <b>Route:</b> From Welkom Taxi Rank into Constantia / Mothusi Road, into and along Power Road, into and along R73 via Virginia, into and along R70 via Ventersberg, into and along N5 via Senekal and Bethlehem, into Harrismith, into and along N3 to Durban, into Old Dutch Road, Alice Street, left into Albert Street, into Cartwright Flats Taxi Rank.</p> <p>Alternatively via Pinetown on return trips to Durban (Drop passengers only): From Welkom...to N3 into and along M13 to Pinetown into and along Old Main Road right into Crompton Street to M13, join N3 at Paradise Valley into and along N3 to Durban into Old Dutch Road, Alice Street to Cartwright Flats Taxi Rank. No passengers to be picked up in Pinetown.</p> <p><b>NB: RETURN JOURNEY</b></p> <p>The return trip is the forward trip in reverse save and except where one way streets in city areas do not allow this whereupon the route shall be as close as possible to that of the forward trip and as prescribed by the relevant Local Authority.</p>
12.25	<p><b>ROUTE 8</b> From approved Taxi Rank in Durban to approved Taxi Rank in Gingindlovu direct and return</p> <p><b>Forward Trip</b> <b>Route:</b> From Crabbe Street Taxi Rank, into Osborne Street, into First Avenue/Stamfordhill Road into Argyle Road join M4 proceed to N2 at Ballito, proceed along the N2 to R258, into and along R258, into and along road R102 to Main Street, Gingindlovu, continue along Main Street to Gingindlovu Taxi Rank and return.</p> <p><b>Return Trip</b> <b>Route:</b> From Gingindlovu Taxi Rank into Main Street, into and along R258, into N2, join M4 at Ballito, proceed along M4 to Durban, right into Argyle Road, left into Umgeni Road, right into Leopold Street, right into Warwick Avenue, right into Alice Street, left into Albert Street, into Umgeni Road to Crabbe Street Taxi Rank.</p>





## transport

Department:  
Transport  
Province of KwaZulu-Natal

## GAZETTE

LGKZNG01-2017-  
APR

REGION: ALL

1) <b>Application Number:</b> APP0087409	2) <b>Gazette Number:</b> LGKZNG01-2017-APR
3) <b>Applicant:</b> MSIYA M <b>ID NO.</b> 7709275340080 <b>Association:</b> NOT AVAILABLE	4) <b>Applicant Address:</b> PO BOX511 UMZIMKHULU 3297
5) <b>Existing Licence Holder:</b> NOT APPLICABLE <b>ID NO.</b> NOT APPLICABLE	6) <b>Existing Licence Holder Address:</b> NOT APPLICABLE
7) <b>Type of application:</b> NEW OPERATING LICENCE	8) <b>Operating Licence Number:</b> NOTAVAILABLE
9) <b>Vehicle Type:</b> OTHER	10) 1 X 4 (SEATED) + 0 (STANDING)
11) <b>Region:</b> UMZINYATHI	
12.1	FROM UMZIMKHULU TO 50KM RIADIUS



## transport

Department:  
Transport  
Province of KwaZulu-Natal

## GAZETTE

LGKZNG01-2017-  
APR

REGION: ALL

1) <b>Application Number:</b> APP0087414	2) <b>Gazette Number:</b> LGKZNG01-2017-APR
3) <b>Applicant:</b> NM MATABELA <b>ID NO.</b> 6012251073085 <b>Association:</b> KWADLANGEZWA TAXI ASSOCIATION	4) <b>Applicant Address:</b> P O BOX 128 ESIKHAWINI KWA-ZULU NATAL 3887
5) <b>Existing Licence Holder:</b> NOT APPLICABLE <b>ID NO.</b> NOT APPLICABLE	6) <b>Existing Licence Holder Address:</b> NOT APPLICABLE
7) <b>Type of application:</b> NEW OPERATING LICENCE	8) <b>Operating Licence Number:</b> NOTAVAILABLE
9) <b>Vehicle Type:</b> MINIBUS	10) 1 X 15 (SEATED) + 0 (STANDING)
11) <b>Region:</b> UTHUNGULU	
12.1	FROM POST OFFICE KWA-DLANGEZWA (TAXI RANK) MFUNDO STREET, PICK UP AND DROP OFF PASSENGERS, STRAIGHT TO CROSS ROAD R102 TO ESIKHAWINI AND RETURN TO KWA-DLANGEZWA.
12.2	FROM POST OFFICE KWA-DLANGEZWA MFUNDO STREET (PICK UP AND DROP OFF PASSENGERS), UNIVERSITY OF ZULULAND, STRAIGHT TO R102, CROSS ROAD TO EMPANGENI, TURN RIGHT TO TANNER ROAD, TURN RIGHT TO ZULUMET PARK, DRIVE BACK TO TANNER ROAD, TURN LEFT TO MAIN ROAD, TURN RIGHT TO PEARCE CRESENT, TURN LEFT TO CORMMERCIAL ROAD, TURN RIGHT TO BIYELA ROAD AND RETURN TO KWA-DLANGEZWA.
12.3	FROM POST OFFICE KWA-DLANGEZWA MFUNDO STREET, UNIVERSITY OF ZULULAND, TO CROSS ROAD R102, STRAIGHT TO ESIKHAWINI ROAD, TURN LEFT TO JOIN N2, TURN LEFT AGAIN TO THE RIGHT DIRECTION OF JOHN ROSS HIGHWAY, DRIVE STRAIGHT TO RICHARDSBAY CBD, ALTON ROAD AND RETURN.



## transport

Department:  
Transport  
Province of KwaZulu-Natal

## GAZETTE

LGKZNG01-2017-  
APR

REGION: ALL

1) <b>Application Number:</b> APP0087423	2) <b>Gazette Number:</b> LGKZNG01-2017-APR
3) <b>Applicant:</b> SVZ XULU <b>ID NO.</b> 7505135403088 <b>Association:</b> MANDINI-SUNDUMBILI AND TUGELA TAXI O.A	4) <b>Applicant Address:</b> P.O. BOX 720 GINGINDLOVU KWA-ZULU NATAL 3800
5) <b>Existing Licence Holder:</b> NOT APPLICABLE <b>ID NO.</b> NOT APPLICABLE	6) <b>Existing Licence Holder Address:</b> NOT APPLICABLE
7) <b>Type of application:</b> NEW OPERATING LICENCE	8) <b>Operating Licence Number:</b> NOTAVAILABLE
9) <b>Vehicle Type:</b> MINIBUS	10) 1 X 14 (SEATED) + 0 (STANDING)
11) <b>Region:</b> ILEMBE	
12.1	<p>FROM MANDINI TAXI RANK USE THE OUTWARD ROUTES MENTIONED IN ROUTE 2 ABOVE THEN ALONG ROAD NO. 258 TURN LEFT AND PROCEED ALONG N2 FREE WAY. DRIVE ALONG N2 AND AFTER PASSING KWAMSANE TOWNSHIP TURN RIGHT INTO ROAD NO.P237/ R618 PROCEED ALONG THEN TURN LEFT INTO RIVERVIEW ROAD AND THEN RIGHT INTO INYATHI ROAD RIGHT AGAIN INTO INKOSI MTUBATUBA ROAD THEN PROCEED STRAIGHT TO THE TAXI RANK.</p> <p>FROM MTUBATUBA TAXI RANK DRIVE ALONG INKOSI MTUBATUBA ROAD THE TURN LEFT INTO INYATHI ROAD AND THEN DRIVE BACKWARDS USING THE SAME FORWARD ROUTE.</p>
12.2	<p>MANDINI TAXI RANK TO NONGOMA TAXI RANK.</p> <p>FROM MANDINI TAXI RANK USE THE OUTWARDS ROUTES AS STATED IN ROUTE 2 ABOVE THEN ALONG R66 BECOMING KING DINIZULU HIGHWAY IN ULUNDI WHICH CHANGES BACK TO R66 AFTER PASSING ULUNDI, THEN IN NONGOMA STILL ALONG THE SAME ROUTE TURN LEFT INTO NONGOMA TAXI RANK.</p> <p>REVERSE ROUTE.</p> <p>FROM NONGOMA TAXI RANK TURN RIGHT INTO R66 THEN PROCEED STRAIGHT TO THE STARTING POINT USING THE SAME FORWARD ROUTE.</p>
12.3	<p>MANDINI TAXI RANK TO EMPANGENI TAXI RANK.</p> <p>FROM MANDINI TAXI RANK EITHER DRIVE ALONG ROAD NO.P459 THEN JOIN ROAD NO.258 TOWARDS R102 NORTHWARDS OR DRIVE ALONG ROAD NO.P459 BECOMING WHITE STREET AT ISITHEBE AND PROCEED ALONG AS DETAILED ABOVE IN ROUTE 2 TOWARDS R102,AT EMPANGENI R102 BECOMES GRANTHAM HIGHWAY THEN TURN RIGHT TOWARDS FOURTH AVENUE CIRCLE THEN LEFT AND DRIVE ALONG TANNER ROAD THEN RIGHT INTO A DRIVE-WAY WHICH LEADS TO EMPANGENI TAXI RANK A AND FINALLY LEFT INTO A LONG DISTANCE TAXI RANK.</p> <p>REVERSE ROUTE.</p> <p>FROM EMPANGENI TAXI RANK JOIN TANNER ROAD THEN TURN LEFT AND DRIVE INTO FOURTH AVENUE CIRCLE AND PROCEED ALONG R102, USE THE SAME FORWARD ROUTE TO DRIVE BACK TO THE STARTING POINT.</p>
12.4	<p>FROM MANDINI TAXI RANK TO EMPANGENI TAXI RANK, TURN RIGHT FROM MANDINI ROBOT, TURN LEFT INTO R102 (N2), TURN RIGHT USING TANNER ROAD TO EMPANGENI TAXI RANK DROP OFF AND PICK UP AT THE RANK, BACK TO MANDINI USING THE SAME ROUTE</p>
12.5	<p>FROM MANDINI TAXI RANK MAKE USE OF OUTWARD ROUTES AS DETAILED IN ROUTE 1 ABOVE THEN AT AN INTERSECTION OF R102 AND BLYTHEDALE BEACH IN STANGER TURN RIGHT INTO LINK STREET AND RIGHT AGAIN JOINING BALCOMB STREET THEN LEFT INTO STANGER TAXI RANK. RETURN USING THE SAME ROUTE</p>
12.6	<p>FROM MANDINI TAXI RANK MAKE USE OF OUTWARDS ROUTES AS DETAILED IN ROUTES 8 &amp; 9 ABOVE, THEN ALONG R102 PROCEED ALONG AS STATED IN ROUTE 14 ABOVE AND ARRIVE AT MKUZE TAXI RANK.</p>



## transport

Department:  
Transport  
Province of KwaZulu-Natal

## GAZETTE

LGKZNG01-2017-  
APR

REGION: ALL

12.7	<p>FROM MANDINI TAXI RANK USE THE OUTWARD ROUTES AS STATED IN ROUTE 2 ABOVE THEN ALONG R66/ R34 MELMOTH BECOMING PIET RETIEF STREET TURN RIGHT INTO VICTORIA STREET AND THEN TURN LEFT INTO MELMOTH TAXI RANK.</p> <p>FROM MELMOTH TAXI RANK TURN RIGHT INTO VICTORIA STREET AND LEFT INTO PIET RETIEF STREET BECOMING R66 PROCEED ALONG BACKWARDS TO THE STARTING POINT USING THE SAME FORWARD ROUTE.</p>
12.8	<p>FROM MANDINI TAXI RANK USE THE OUTWARD ROUTES AS STATED IN ROUTE 2 ABOVE THEN ALONG R66/ R34 BECOMING R66 WHICH CHANGES INTO KING DINIZULU HIGHWAY IN ULUNDI TURN RIGHT INTO PRINCESS MAGOGO STREET THEN LEFT INTO ULUNDI TAXI RANK.</p> <p>REVERSE ROUTE. FROM ULUNDI TAXI RANK TURN RIGHT INTO PRINCESS MAGOGO STREET THEN LEFT INTO KING DINIZULU HIGHWAY BECOMING R66 THEN DRIVE BACKWARDS ALONG THE SAME FORWARD ROUTE.</p>
12.9	<p>FROM MANDINI TAXI RANK TURN LEFT INTO ROAD NO.P459 BECOMING WHITE STREET AT ISITHEBE WHICH ALSO CHANGES INTO ROAD NO.P265, PROCEED ALONG AND TURN LEFT AND JOIN R102.TURN LEFT AND PROCEED ALONG R66, TURN LEFT INTO ROAD NO.P323 BECOMING JOHN ROSS HIGHWAY THEN RIGHT INTO OSBORNE ROAD AND INTO A ROAD WHICH LEADS TO ESHOWE TAXI RANK.</p> <p>ALTERNATIVE ROUTE: FROM MANDINI TAXI RANK TURN RIGHT INTO ROAD NO.459 TURN LEFT INTO ROAD NO. 258 PROCEED STRAIGHT AND TURN LEFT INTO R102 THEN DRIVE ALONG AS STATED ABOVE TO THE FINAL DESTINATION.</p> <p>ALTERNATIVELY: DRIVE ALONG ROAD NO.258 AND TURN LEFT INTO N2 FREE WAY THEN LEFT INTO R66 ESHOWE DIRECTION AND PROCEED ALONG R66 THEN LEFT TURN INTO KANGELA ROAD AND LEFT TURN IN TO MANGOSUTHU BUTHELEZI DRIVE AND LEFT INTO OSBORNE ROAD THEN RIGHT INTO A ROAD WHICH LEADS TO ESHOWE TAXI RANK.</p> <p>REVERSE ROUTE: FROM ESHOWE TAXI RANK TURN LEFT INTO MAIN ROAD THEN RIGHT INTO JOHN ROSS HIGHWAY BECOMING ROAD NO.P323 AND THEN DRIVE BACKWARDS USING THE SAME FORWARD ROUTE OR FROM JOHN ROSS HIGHWAY PROCEED INTO OSBORNE ROAD, THEN RIGHT INTO MANGOSUTHU BUTHELEZI DRIVE AND RIGHT INTO KANGELA ROAD THEN RIGHT INTO R66 AND DRIVE BACKWARDS USING THE SAME FORWARD ROUTE.</p>



## transport

Department:  
Transport  
Province of KwaZulu-Natal

## GAZETTE

LGKZNG01-2017-  
APR

REGION: ALL

- 12.10** FROM MANDINI TAXI RANK PROCEED ALONG AN OUTWARD ROAD FROM THE RANK THEN TURN RIGHT INTO ROAD NO.P459, DRIVE ALONG THEN TURN LEFT INTO ROAD NO.258 THEN PROCEED ONTO AN ON RAMP TO R102, TURN LEFT SOUTHWARDS ALONG R102.AT STANGER TURN LEFT INTO BLYTHEDALE BEACH DRIVE ALONG R74 AND THEN JOIN INTO N2 FREEWAY. PROCEED ALONG N2 FREEWAY AND TURN LEFT AT UMHLANGA INTO M41 LEFT INTO M4, THEN PROCEED TOWARDS THE CITY CENTRE ALONG M4 AND TURN RIGHT INTO M17W ARGYLE ROAD THEN LEFT INTO R102 UMGENI ROAD. PROCEED ALONG AND TURN RIGHT INTO LEOPOLD STREET THEN LEFT MARKET ROAD AND THEN JOIN WILLIAMS ROAD. TURN RIGHT INTO SMITH STREET THEN RIGHT INTO WARWICK AVENUE. RIGHT INTO ALICE STREET AND THEN LEFT INTO ALBERT STREET AND PARK ON THE RIGHT INTO THE TEACHER'S CENTRE TAXI RANK.
- FROM MANDINI TAXI RANK PROCEED AS STATED ABOVE IN ROUTE 1.ALONG ROAD NO.258 TURN RIGHT INTO N2 FREEWAY DRIVE ALONG AND AT E.B. CLOETE JUNCTION TURN LEFT INTO N3 TOWARDS EAST THEN JOIN OLD DUTCH ROAD BECOMING ALICE STREET THEN RIGHT INTO MARKET ROAD PROCEED ALONG AND DROP OFF PASSENGERS AT BEREA STATION THEN PROCEED ALONG WILLIAMS ROAD AND TURN RIGHT INTO SMIT STREET AND PROCEED AS STATED ABOVE TO THE FINAL DESTINATION.
- FROM TEACHER'S CENTRE TAXI RANK EITHER RIGHT INTO UMGENI ROAD TURN RIGHT INTO LEOPOLD STREET AND JOIN CANONGATE ROAD THEN PROCEED STRAIGHT INTO N3 FREEWAY AND DRIVE BACKWARDS USING THE SAME FORWARD ROUTE AS STATED ABOVE OR DRIVE ALONG UMGENI ROAD THEN PROCEED AS STATED IN THE FORWARD ROUTE ABOVE.



## transport

Department:  
Transport  
Province of KwaZulu-Natal

## GAZETTE

LGKZNG01-2017-  
APR

REGION: ALL

1) <b>Application Number:</b> APP0087427	2) <b>Gazette Number:</b> LGKZNG01-2017-APR
3) <b>Applicant:</b> TR ZONDI <b>ID NO.</b> 8206106055085 <b>Association:</b> MANDINI-SUNDUMBILI AND TUGELA TAXI O.A	4) <b>Applicant Address:</b> P.O.BOX 144 TUGELA RAIL 4451
5) <b>Existing Licence Holder:</b> NOT APPLICABLE <b>ID NO.</b> NOT APPLICABLE	6) <b>Existing Licence Holder Address:</b> NOT APPLICABLE
7) <b>Type of application:</b> NEW OPERATING LICENCE	8) <b>Operating Licence Number:</b> NOTAVAILABLE
9) <b>Vehicle Type:</b> MINIBUS	10) 1 X 15 (SEATED) + 0 (STANDING)
11) <b>Region:</b> ILEMBE	
12.1	<p>FROM MANDINI TAXI RANK PROCEED ALONG AN OUTWARD ROAD FROM THE RANK THEN TURN RIGHT INTO ROAD NO.P459, DRIVE ALONG THEN TURN LEFT INTO ROAD NO.258 THEN PROCEED ONTO AN ON RAMP TO R102, TURN LEFT SOUTHWARDS ALONG R102.AT STANGER TURN LEFT INTO BLYTHEDALE BEACH DRIVE ALONG R74 AND THEN JOIN INTO N2 FREEWAY. PROCEED ALONG N2 FREEWAY AND TURN LEFT AT UMHLANGA INTO M41 LEFT INTO M4, THEN PROCEED TOWARDS THE CITY CENTRE ALONG M4 AND TURN RIGHT INTO M17W ARGYLE ROAD THEN LEFT INTO R102 UMGENI ROAD. PROCEED ALONG AND TURN RIGHT INTO LEOPOLD STREET THEN LEFT MARKET ROAD AND THEN JOIN WILLIAMS ROAD. TURN RIGHT INTO SMITH STREET THEN RIGHT INTO WARWICK AVENUE. RIGHT INTO ALICE STREET AND THEN LEFT INTO ALBERT STREET AND PARK ON THE RIGHT INTO THE TEACHER'S CENTRE TAXI RANK.</p> <p>FROM MANDINI TAXI RANK PROCEED AS STATED ABOVE IN ROUTE 1.ALONG ROAD NO.258 TURN RIGHT INTO N2 FREEWAY DRIVE ALONG AND AT E.B. CLOETE JUNCTION TURN LEFT INTO N3 TOWARDS EAST THEN JOIN OLD DUTCH ROAD BECOMING ALICE STREET THEN RIGHT INTO MARKET ROAD PROCEED ALONG AND DROP OFF PASSENGERS AT BEREA STATION THEN PROCEED ALONG WILLIAMS ROAD AND TURN RIGHT INTO SMIT STREET AND PROCEED AS STATED ABOVE TO THE FINAL DESTINATION.</p> <p>FROM TEACHER'S CENTRE TAXI RANK EITHER RIGHT INTO UMGENI ROAD TURN RIGHT INTO LEOPOLD STREET AND JOIN CANONGATE ROAD THEN PROCEED STRAIGHT INTO N3 FREEWAY AND DRIVE BACKWARDS USING THE SAME FORWARD ROUTE AS STATED ABOVE OR DRIVE ALONG UMGENI ROAD THEN PROCEED AS STATED IN THE FORWARD ROUTE ABOVE.</p>



## transport

Department:  
Transport  
Province of KwaZulu-Natal

## GAZETTE

LGKZNG01-2017-  
APR

REGION: ALL

12.2	<p>FROM MANDINI TAXI RANK TURN LEFT INTO ROAD NO.P459 BECOMING WHITE STREET AT ISITHEBE WHICH ALSO CHANGES INTO ROAD NO.P265, PROCEED ALONG AND TURN LEFT AND JOIN R102.TURN LEFT AND PROCEED ALONG R66, TURN LEFT INTO ROAD NO.P323 BECOMING JOHN ROSS HIGHWAY THEN RIGHT INTO OSBORNE ROAD AND INTO A ROAD WHICH LEADS TO ESHOWE TAXI RANK.</p> <p>ALTERNATIVE ROUTE: FROM MANDINI TAXI RANK TURN RIGHT INTO ROAD NO.459 TURN LEFT INTO ROAD NO. 258 PROCEED STRAIGHT AND TURN LEFT INTO R102 THEN DRIVE ALONG AS STATED ABOVE TO THE FINAL DESTINATION.</p> <p>ALTERNATIVELY: DRIVE ALONG ROAD NO.258 AND TURN LEFT INTO N2 FREE WAY THEN LEFT INTO R66 ESHOWE DIRECTION AND PROCEED ALONG R66 THEN LEFT TURN INTO KANGELA ROAD AND LEFT TURN IN TO MANGOSUTHU BUTHELEZI DRIVE AND LEFT INTO OSBORNE ROAD THEN RIGHT INTO A ROAD WHICH LEADS TO ESHOWE TAXI RANK.</p> <p>REVERSE ROUTE: FROM ESHOWE TAXI RANK TURN LEFT INTO MAIN ROAD THEN RIGHT INTO JOHN ROSS HIGHWAY BECOMING ROAD NO.P323 AND THEN DRIVE BACKWARDS USING THE SAME FORWARD ROUTE OR FROM JOHN ROSS HIGHWAY PROCEED INTO OSBORNE ROAD, THEN RIGHT INTO MANGOSUTHU BUTHELEZI DRIVE AND RIGHT INTO KANGELA ROAD THEN RIGHT INTO R66 AND DRIVE BACKWARDS USING THE SAME FORWARD ROUTE.</p>
12.3	<p>FROM MANDINI TAXI RANK USE THE OUTWARD ROUTES AS STATED IN ROUTE 2 ABOVE THEN ALONG R66/ R34 BECOMING R66 WHICH CHANGES INTO KING DINIZULU HIGHWAY IN ULUNDI TURN RIGHT INTO PRINCESS MAGOGO STREET THEN LEFT INTO ULUNDI TAXI RANK.</p> <p>REVERSE ROUTE. FROM ULUNDI TAXI RANK TURN RIGHT INTO PRINCESS MAGOGO STREET THEN LEFT INTO KING DINIZULU HIGHWAY BECOMING R66 THEN DRIVE BACKWARDS ALONG THE SAME FORWARD ROUTE.</p>
12.4	<p>FROM MANDINI TAXI RANK USE THE OUTWARD ROUTES AS STATED IN ROUTE 2 ABOVE THEN ALONG R66/ R34 MELMOTH BECOMING PIET RETIEF STREET TURN RIGHT INTO VICTORIA STREET AND THEN TURN LEFT INTO MELMOTH TAXI RANK.</p> <p>FROM MELMOTH TAXI RANK TURN RIGHT INTO VICTORIA STREET AND LEFT INTO PIET RETIEF STREET BECOMING R66 PROCEED ALONG BACKWARDS TO THE STARTING POINT USING THE SAME FORWARD ROUTE.</p>
12.5	<p>FROM MANDINI TAXI RANK MAKE USE OF OUTWARDS ROUTES AS DETAILED IN ROUTES 8 &amp; 9 ABOVE, THEN ALONG R102 PROCEED ALONG AS STATED IN ROUTE 14 ABOVE AND ARRIVE AT MKUZE TAXI RANK.</p>
12.6	<p>FROM MANDINI TAXI RANK MAKE USE OF OUTWARD ROUTES AS DETAILED IN ROUTE 1 ABOVE THEN AT AN INTERSECTION OF R102 AND BLYTHEDALE BEACH IN STANGER TURN RIGHT INTO LINK STREET AND RIGHT AGAIN JOINING BALCOMB STREET THEN LEFT INTO STANGER TAXI RANK. RETURN USING THE SAME ROUTE</p>
12.7	<p>FROM MANDINI TAXI RANK TO EMPANGENI TAXI RANK, TURN RIGHT FROM MANDINI ROBOT, TURN LEFT INTO R102 (N2), TURN RIGHT USING TANNER ROAD TO EMPANGENI TAXI RANK DROP OFF AND PICK UP AT THE RANK, BACK TO MANDINI USING THE SAME ROUTE</p>





## transport

Department:  
Transport  
Province of KwaZulu-Natal

## GAZETTE

LGKZNG01-2017-  
APR

REGION: ALL

12.8	<p>MANDINI TAXI RANK TO EMPANGENI TAXI RANK.</p> <p>FROM MANDINI TAXI RANK EITHER DRIVE ALONG ROAD NO.P459 THEN JOIN ROAD NO.258 TOWARDS R102 NORTHWARDS OR DRIVE ALONG ROAD NO.P459 BECOMING WHITE STREET AT ISITHEBE AND PROCEED ALONG AS DETAILED ABOVE IN ROUTE 2 TOWARDS R102,AT EMPANGENI R102 BECOMES GRANTHAM HIGHWAY THEN TURN RIGHT TOWARDS FOURTH AVENUE CIRCLE THEN LEFT AND DRIVE ALONG TANNER ROAD THEN RIGHT INTO A DRIVE-WAY WHICH LEADS TO EMPANGENI TAXI RANK A AND FINALLY LEFT INTO A LONG DISTANCE TAXI RANK.</p> <p>REVERSE ROUTE.</p> <p>FROM EMPANGENI TAXI RANK JOIN TANNER ROAD THEN TURN LEFT AND DRIVE INTO FOURTH AVENUE CIRCLE AND PROCEED ALONG R102, USE THE SAME FORWARD ROUTE TO DRIVE BACK TO THE STARTING POINT.</p>
12.9	<p>MANDINI TAXI RANK TO NONGOMA TAXI RANK.</p> <p>FROM MANDINI TAXI RANK USE THE OUTWARDS ROUTES AS STATED IN ROUTE 2 ABOVE THEN ALONG R66 BECOMING KING DINIZULU HIGHWAY IN ULUNDI WHICH CHANGES BACK TO R66 AFTER PASSING ULUNDI, THEN IN NONGOMA STILL ALONG THE SAME ROUTE TURN LEFT INTO NONGOMA TAXI RANK.</p> <p>REVERSE ROUTE.</p> <p>FROM NONGOMA TAXI RANK TURN RIGHT INTO R66 THEN PROCEED STRAIGHT TO THE STARTING POINT USING THE SAME FORWARD ROUTE.</p>
12.10	<p>FROM MANDINI TAXI RANK USE THE OUTWARD ROUTES MENTIONED IN ROUTE 2 ABOVE THEN ALONG ROAD NO. 258 TURN LEFT AND PROCEED ALONG N2 FREE WAY. DRIVE ALONG N2 AND AFTER PASSING KWAMSANE TOWNSHIP TURN RIGHT INTO ROAD NO.P237/ R618 PROCEED ALONG THEN TURN LEFT INTO RIVERVIEW ROAD AND THEN RIGHT INTO INYATHI ROAD RIGHT AGAIN INTO INKOSI MTUBATUBA ROAD THEN PROCEED STRAIGHT TO THE TAXI RANK.</p> <p>FROM MTUBATUBA TAXI RANK DRIVE ALONG INKOSI MTUBATUBA ROAD THE TURN LEFT INTO INYATHI ROAD AND THEN DRIVE BACKWARDS USING THE SAME FORWARD ROUTE.</p>
12.11	<p>FROM MANDINI TAXI RANK DRIVE ALONG AS DETAILED IN ROUTE 2 ABOVE THEN AT ISITHEBE TURN LEFT INTO BLUE STREET THEN GO ALONG GREEN STREET THEN DRIVE ALONG ALL THE MAIN STREETS SUCH AS YELLOW STREET , BROWN STREET, ORANGE STREET AND RED STREET.</p> <p>REVERSE ROUTE.</p> <p>FROM AGREED UPON PICK-UP POINTS IN ISITHEBE INDUSTRIAL AREA DRIVE ALONG ALL MAIN STREETS BACK TO THE STARTING POINT USING THE SAME FORWARD ROUTE.</p>



## transport

Department:  
Transport  
Province of KwaZulu-Natal

## GAZETTE

LGKZNG01-2017-  
APR

REGION: ALL

1) <b>Application Number:</b> APP0087429	2) <b>Gazette Number:</b> LGKZNG01-2017-APR
3) <b>Applicant:</b> NTSHANGASE NP <b>ID NO.</b> 5608285272089 <b>Association:</b> BUHLEBUYEZA TAXI ASSOCIATION	4) <b>Applicant Address:</b> D1004 PHUMEKHAYA RD CAMPERDOWN 3720
5) <b>Existing Licence Holder:</b> NOT APPLICABLE <b>ID NO.</b> NOT APPLICABLE	6) <b>Existing Licence Holder Address:</b> NOT APPLICABLE
7) <b>Type of application:</b> NEW OPERATING LICENCE	8) <b>Operating Licence Number:</b> NOTAVAILABLE
9) <b>Vehicle Type:</b> MOTORCAR	10) 1 X 15 (SEATED) + 0 (STANDING)
11) <b>Region:</b> UMGUNGUNDLOVU	
12.1	<p>UMSUNDUZI TO PIETERMARITZBURG</p> <p>FROM UMSUNDUZI (KWAXIMBA) TAXI RANK RIGHT INTO M54 PASS EMKHATHINI PRIMARY SCHOOL, TURN LEFT TO MUTHI ROAD (MVWENI) RETURN TO M54 PICK AND DROP, TURN LEFT CROSS THE BRIDGE (UMNGENI) ETHEKU STORE, TURN BACK TO D1004, TURN RIGHT INTO M54 UNTIL KWAXIMBA TAXI RANK. FROM KWAXIMBA TAXI RANK JOIN M52 (MAGAYISA ROAD) PICK AND DROP, TURN RIGHT TO EDDIE HAGAN DRIVE, TURN RIGHT R103, TURN RIGHT INTO N3 TURN LEFT INTO R603 PICK UP AND DROP TURN RIGHT TO UMLAAD ROAD INTO N3 TURN LEFT ALLEN PATON AVENUE DROP OFF ONLY ENTER CHIEF ALBERT LUTHULI TURN RIGHT INTO LANGA LIBALELE STREET, TURN LEFT RETIEF STREET, TURN LEFT TO PIETERMARITZ, TURN RIGHT TO BOSHOF STREET, TURN RIGHT HOSEEN HAFEEJEE TERMINAL NO.1 TAXI RANK DIRECT AND RETURN.</p> <p>(II) FROM UMSUNDUZI (KWAXIMBA) TAXI RANK, TURN RIGHT TO M52 ENTER THE PICK POINT NO.3 (KWAMDLULI), TURN LEFT NAGLE DAM ROAD (M52) PASS NO.8,NO.7,NO.6,NO.5,NO.4,NO.3,NO.2,NO.1 PICK UP AND DROP, TURN RIGHT TO MBAVA &amp; NAGLE DAM PICK UP DROP AND TURN BACK INTO M52 TO ENTER THE PICK POINT NO.3 (KWAMDLULI), TURN RIGHT CROSS THE BRIDGE STRICTLY NO PICK UP UNTIL R103 PICK UP AND DROP, TURN RIGHT INTO N3 TURN LEFT TO ALLEN PATON AVENUE DROP OFF ONLY ENTER CHIEF ALBERT LUTHULI TURN RIGHT INTO LANGA LIBALELE STREET, TURN LEFT RETIEF STREET, TURN LEFT TO PIETERMARITZ, TURN RIGHT TO BOSHOF STREET, TURN RIGHT HOSEEN HAFEEJEE STREET, TURN LEFT HOSEEN HAFEEJEE TERMINAL NO.1 TAXI RANK DIRECT AND RETURN.</p> <p>(III) FROM UMSUNDUZI (KWAXIMBA) TAXI RANK, TURN RIGHT TO M54 ENTER ISITHUMBA PICK POINT NO.1 PASS ISITHUMBA TOWNSHIP, PASS INTONGELA SCHOOL (ISIKHELEKEHLE) JOIN R103 PASS INCHANGA NO PICK UP, ENTER RADHOR, R103 PICK UP AND DROP TURN RIGHT INTO N3 TURN LEFT INTO R603 PICK UP AND DROP TURN RIGHT TO UMLAAD ROAD INTO N3 TURN LEFT TO ALLEN PATON AVENUE DROP OFF ONLY ENTER CHIEF ALBERT LUTHULI TURN RIGHT INTO LANGA LIBALELE STREET, TURN LEFT RETIEF STREET, TURN LEFT TO PIETERMARITZ, TURN RIGHT TO BOSHOF STREET, TURN RIGHT HOSEEN HAFEEJEE STREET, TURN LEFT HOSEEN HAFEEJEE TERMINAL NO.1 TAXI RANK DIRECT AND RETURN.</p>
12.2	<p>FROM UMSUNDUZI (KWAXIMBA) TAXI RANK RIGHT INTO M54 PASS EMKHAMBATHINI PRIMARY SCHOOL, TURN LEFT TO MUTHI ROAD (MVWENI) RETURN TO M54 PICK AND DROP, TURN LEFT CROSS THE BRIDGE (UMNGENI) UNTIL ETHEKU STORE, TURN BACK TO D1004, TURN RIGHT INTO M54 UNTIL KWAXIMBA TAXI RANK.</p> <p>FROM KWAXIMBA TAXI RANK JOIN M52 (MAGAYISA ROAD) PICK AND DROP, TURN RIGHT TO EDDIE HAGAN DRIVE, TURN RIGHT R103, TURN RIGHT INTO CATO RIDGE TAXI RANK DIRECT AND RETURN.</p>
12.3	<p>3. FROM EMTSHEBENI TAXI RANK USING ROUTE TO M25, EMTSHEBENI TAXI RANK AND TO AREAS DESCRIBED ABOVE TO TONGAAT TAXI RANK PROCEED ALONG NTOKOZO ROAD, RIGHT MUSA ROAD, RIGHT MALANDELA ROAD, INTO HANSLET ROAD, RIGHT ABERDARE DRIVE, RIGHT PHOENIX HIGHWAY, PASS MAHATMA GHANDI MEMORIAL HOSPITAL LEFT R102, TURN RIGHT PHOENIX HIGHWAY, LEFT R102, RIGHT INANDA ROAD, LEFT IRELAND STREET, DROP OFF AT VERULAM TAXI RANK, TURN AROUND AT THE RANK AND PROCEED ON IRELAND STREET, RIGHT INANDA, RIGHT R102, LEFT INTO MARKET LANE AND PROCEED TO TONGAAT TAXI RANK AND RETURN BACK ON THE SAME ROUTE TO VERULAM TAXI RANK PROCEED ALONG NTOKOZO ROAD, RIGHT MUSA ROAD, RIGHT MALANDELA ROAD, RIGHT INTO M25 ALONG M25, LEFT INTO R102, TURN RIGHT PHOENIX HIGHWAY, LEFT INTO R102, RIGHT INANDA ROAD, LEFT TURN IRELAND STREET DROP OFF AT VERULAM TAXI RANK AND RETURN THE SAME ROUTE.</p>



## transport

Department:  
Transport  
Province of KwaZulu-Natal

## GAZETTE

LGKZNG01-2017-  
APR

REGION: ALL

1) <b>Application Number:</b> APP0087433	2) <b>Gazette Number:</b> LGKZNG01-2017-APR
3) <b>Applicant:</b> K A MOLEFE <b>ID NO.</b> 7811225479081 <b>Association:</b> NQUTHU DISTRICT PIONEERS TAXI ASSOC.	4) <b>Applicant Address:</b> P.O BOX 1622 NQUTHU KWAZULU-NATAL 3135
5) <b>Existing Licence Holder:</b> NOT APPLICABLE <b>ID NO.</b> NOT APPLICABLE	6) <b>Existing Licence Holder Address:</b> NOT APPLICABLE
7) <b>Type of application:</b> NEW OPERATING LICENCE	8) <b>Operating Licence Number:</b> NOTAVAILABLE
9) <b>Vehicle Type:</b> MINIBUS	10) 1 X 14 (SEATED) + 0 (STANDING)
11) <b>Region:</b> UMZINYATHI	
12.1	FROM NQUTHU TAXI RANK R66 PROCEED TO MNYANDU CROSSING TURN LEFT TO R33/R68 BYPASS DUNDEE ALONG VICTORIA STREET, INTO KAREL LANDMAN, JOINING R68, RIGHT INTO AND LONG N11, BY PASS NEWCASTLE AND PROCEEDING THROUGH VOLKRUST ALONG JOUBERT STREET INTO DAN PIENAAR STREET (R543) INTO AND ALONG R23 TO STANDERTON, PASSING THROUGH STANDERTON, ALONG BOTHA STREET, LOMBARD STREET, KROG STREET INTO R23 BY PASSING GREYLINGSTAD AND BALFOUR TOWARDS HEIDELBERG, TURN RIGHT INTO N3, PROCEED DIRECT INTO VOSLOORUS TAXI RANK AND PROCEED INTO AND ALONG N17 TO GERMISTON TAXI RANK, OFF LOADING ONLY AND PROCEED DIRECT TO M2 INTO AND ALONG N12, PEASE ROAD INTO BARA CITY TAXI RANK AND RETURN INTO NQUTHU ALONG THE FORWARD ROUTE IN REVERSE.
12.2	FROM NQUTHU TAXI RANK INTO R34 TO BLOODRIVER, BYPASSING UTRECHT, RIGHT INTO N11 AND PROCEED AS IN ROUTE 1 ABOVE.
12.3	FROM NQUTHU TAXI RANK INTO AND ALONG R68 TO BABANANGO, RIGHT INTO R34, PASSING THROUGH MELMOTH, RIGHT INTO R66 PASSING THROUGH ESHOWE, PROCEED ALONG R66, RIGHT INTO R102 TO NGINGINDLOVU AND PROCEED TO STANGER ALONG R102, PASSING THROUGH STANGER AND TO N2, RIGHT INTO R1020/N2 AND PROCEED DIRECT TO DURBAN INTO R102 INTO UMNGENI ROAD (R102) SETTING DOWN AT DURBAN STATION AND PROCEED ALONG UMNGENI ROAD INTO SOLDIERS WAY, RIGHT INTO LEOPOLD STREET, LEFT INTO MARKET STREET, RIGHT INTO SMITH STREET, RIGHT INTO WARWICK AVENUE, INTO UNIVERSITY AVENUE TAXI RANK AND RETURN ALONG WARWICK AVENUE, RIGHT INTO ALICE STREET, LEFT INTO ALBERT STREET, RIGHT INTO UMNGENI ROAD AND RETURN TO NQUTHU ALONG THE FORWARD ROUTE IN REVERSE.
12.4	FROM NQUTHU TAXI RANK ALONG THE SAME ROUTE AS IN 3ABOVE, UP TO NKWALINI ALONG R66 AT KWALINI TURN LEFT INTO AND ALONG R34, WHICH BECOMES MAIN ROAD AND PROCEED DIRECT TO EMPANGENI TAXI RANK AND RETURN THE FORWARD ROUTE IN REVERSE.
12.5	FROM NQUTHU TAXI RANK, INTO P36/2 INTO R68, LEFT INTO R33 INTO VICTORIA STREET, RIGHT INTO SMITH STREET INTO DUNDEE TAXI RANK AND RETURN TO NQUTHU ALONG THE FORWARD ROUTE IN REVERSE.
12.6	FROM NQUTHU TAXI RANK TO NONDWENI TAXI RANK ALONG MAIN ROAD (P36-2 AND RETURN ALONG THE FORWARD ROUTE IN REVERSE. (PICKING UP AND SETTING DOWN PASSENGERS EN ROUTE.
12.7	FROM NONDWENI INTO ALONG P63-2, LEFT INTO R48 (P59-4) AND PROCEED TO MONDLO - VRYHEID ROAD CROSSING WHICH IS R17, TURN LEFT INTO R34 AND PROCEED INTO AND ALONG EAST STREET, LEFT INTO CHURCH STREET AND TURN LEFT INTO VRYHEID TAXI RANK AND RETURN ALONG FORWARD ROUTE IN RESERVE.
12.8	FROM NQUTHU TAXI RANK TO ULUNDI TAXI RANK PROCEED ALONG R68 TO BABANANGO ALONG R68, TURN LEFT TO GRAVEL ROAD P432 DOWN TO A T-JUNCTION FROM VRYHEID TO MELMOTH (R34) RIGHT INTO AND R34, LEFT INTO AND ALONG R66 INTO ULUNDI TAXI RANK AND RETURN WITH SOME PASSENGERS ALONG THE FORWARD ROUTE IN RESERVE.
12.9	FROM NQUTHU TAXI RANK, INTO AND ALONG P36/1 (R68), LEFT INTO R33 TO DUNDEE, PASSING THROUGH DUNDEE ALONG VICTORIA STREET, INTO KAREL LANDMAN STREET, JOINING R68 AND PROCEED ALONG R68, BYPASSING GLENCOE, LEFT INTO ALONG N11-2 TO LADYSMITH. AT THE FIRST ROBOT, TURN LEFT INTO ILLING ROAD, AND PROCEEDS TO ILLING ROAD TAXI RANK AND RETURN ALONG THE FORWARDS ROUTE IN REVERSE



## transport

Department:  
Transport  
Province of KwaZulu-Natal

## GAZETTE

LGKZNG01-2017-  
APR

REGION: ALL

12.10	FROM NQUTHU TAXI RANK PROCEED AS PER ROUTE 31 TO LADYSMITH. UPON ENTERING LAD TO PIETERMARITZBURG VIA DUNDEE VIA WHICH BECOMES R33/R68 VIA GLENCOE R1YSMITH TURN LEFT AT THE FIRST TRAFFIC LIGHT INTO AND ALONG R44 INTO P325 BECOMING P544, INTO R103 BYPASSING COLENZO INTO N3 AND PROCEED DIRECT TO PIETERMARITZBURG. ENTERING PIETERMARITZBURG LEFT INTO THE CHURCH STREET OFF-RAMP, RIGHT INTO CHURCH STREET AND PROCEEDS INTO THE APPROVED TAXI RANK OFF CHURCH STREET AND RETURN ALONG THE FORWARD ROUTE IN REVERSE.
12.11	FROM NQUTHU TAXI RANK INTO AND ALONG R68 AND AND TURN RIGHT INTO P16/3 TO P32 KWABALOYI QHUDENI AND RETURN TO NQUTHU WITH ALONG THE FOWARD ROUTE IN REVERSE.
12.12	FROM SIBONGILE ALONG L1993 INTO R68 AND PROCEED INTO NQUTHU TAXI RANK AND RETURN.
12.13	FROM MABULULWANE SUB TAXI RANK INTO AND ALONG D1297 INTO R68 AND PROCEED TO NQUTHU TAXI RANK AND RETURN.
12.14	FROM NQUTHU TAXI RANK INTO AND ALONG INTO AND ALONG P54 TO BLOOD RIVER, INTO R34 (P41), INTO R37, LEFT INTO N11 AND PROCEED TO NEWCASTLE, INTO ALLEN STREET AT THE LAST ROBOT TURN LEFT AND RIGHT TO NEWCASTLE TAXI RANK RETURN TO NQUTHU ALONG THE FORWARD ROUTE IN REVERSE.
12.15	FROM NQUTHU TO EMONDLO TAXI RANK ALONG P54, TURN OFF AT MASONDO CROSSING WHICH BECOMES R9 PICKING UP AND DROPPING OFF EN ROUTE AND RETURN ALONG THE FORWARD ROUTE IN REVERSE.
12.16	FROM NQUTHU INTO AND ALONG P54, TURN OFF AT MASONDO CROSSING WHICH BECOMES R9, PROCEED ALONG MONDLO/GOBINSIMBI WHICH BECOMES R14 AND PROCEED TO JUNCTION OF VRYHEID AND MELMOTH ROADS WHICH BECOMES R43 AND PROCEED TO UTRECHT STREET IN VRYHEID. AT THE FIRST ROBOT, TURN RIGHT AND SHORT LEFT VRYHEID TAXI RANK AND RETURN ALONG THE FORWARD ROUTE IN REVERSE.
12.17	FROM KWAMBATHA TRADING STORE INTO AND ALONG D1347, RIGHT INTO P54 AND PROCEED TO NQUTHU TAXI RANK AND RETURN ALONG THE FORWARD ROUTE IN REVERSE.
12.18	FROM AUGUSTINE'S SCHOOL INTO AND ALONG D1361, RIGHT INTO R68 AND PROCEED TO NQUTHU TAXI RANK AND RETURN ALONG THE FORWARD ROUTE IN RESERVE.
12.19	FROM SILUTSHANA SUB RANK INTO AND ALONG R68 TO NQUTHU TAXI RANK AND RETURN ALONG THE FORWARD ROUTE IN RESERVE
12.20	FROM MABULULWANE SUB TAXI RANK INTO AND ALONG D1297 INTO R68 AND PROCEED TO NQUTHU TAXI RANK AND RETURN.
12.21	FROM HLATHI DAM SUB RANK INTO AND ALONG R68 TO NQUTHU TAXI RANK AND RETURN ALONG THE FORWARD ROUTE IN RESERVE.
12.22	FROM ISANDLWANA SUB RANK INTO AND ALONG P58, TURN LEFT INTO R68 AND PROCEED TO NQUTHU TAXI RANK AND RETURN ALONG THE FORWARD ROUTE IN REVERSE.
12.23	FROM NQUTHU TAXI RANK INTO AND ALONG R68 TO FORT LOUIS, INTO AND ALONG P50-3 STRAIGHT TO NKANDLA TAXI RANK AND RETURN ALONG THE FORWARD ROUTE IN REVERSE.
12.24	FROM NCEPHENI SUB TAXI RANK INTO AND ALONG P58, TURN INTO R68 AND PROCEED TO NQUTHU TAXI RANK AND RETURN ALONG THE FORWARD ROUTE IN RESERVE.
12.25	FROM HLAZAKAZI SUB TAXI RANK INTO AND ALONG D1362, INTO R68 AND PROCEED TO NQUTHU TAXI RANK AND RETURN.
12.26	FROM MBOKODWE TO NQUTHU INTO AND ALONG L1992, INTO R68 PROCEED TO NQUTHU TAXI RANK AND RETURN.
12.27	FROM GRACE SUB RANK INTO AND ALONG P53 TO NQUTHU TAXI RANK AND RETURN.
12.28	FROM GRACE SUB RANK, INTO AND ALONG P54, INTO R34, RIGHT INTO P251 AND PROCEED TO NZIMANDE MINE AND RETURN.
12.29	FROM GRACE SUB RANK TO MONDLO ALONG P411 AND RETURN.
12.30	FROM GRACE SUB RANK TO DUNDEE, INTO AND ALONG P54, LEFT INTO AND ALONG P34-2, INTO P33 INTO VICTORIA STREET, RIGHT INTO SMITH STREET, INTO THE DUNDEE TAXI RANK AND RETURN.
12.31	FROM GRACE SUB RANK TO VRYHEID, INTO AND ALONG P54, RIGHT INTO AND ALONG P34-2, INTO KERK –CHURCH STREET, TO THE VRYHEID TAXI RANK AND RETURN,
12.32	FROM GRACE SUB RANK TO KINGSLEY, INTO AND ALONG P54 TO BLOODRIVER, LEFT INTO P34-2, INTO P33, LEFT INTO KINGSLEY, INTO AN APPROVED TAXI RANK AND RETURN.

**transport**

Department:  
Transport  
Province of KwaZulu-Natal

**GAZETTE**

LGKZNG01-2017-  
APR

REGION: ALL

12.33	FROM GRACE SUB TAXI RANK, INTO AND ALONG P54, INTO R34 (P41), AND PROCEED TO UTRECHT, LEFT INTO UTRECHT TAXI RANK AND RETURN.
12.34	FROM GRACE SUB RANK, INTO AND ALONG P54, INTO R34, RIGHT INTO P251 AND PROCEED TO NZIMANDE MINE AND RETURN.



## transport

Department:  
Transport  
Province of KwaZulu-Natal

## GAZETTE

LGKZNG01-2017-  
APR

REGION: ALL

1) <b>Application Number:</b> APP0087434	2) <b>Gazette Number:</b> LGKZNG01-2017-APR
3) <b>Applicant:</b> SW DLAMINI <b>ID NO.</b> 6807195621083 <b>Association:</b> SINATHING TAXI ASSOCIATION	4) <b>Applicant Address:</b>  P O BOX 31936 PLEASISLAER PIETERMARITZBURG 3201
5) <b>Existing Licence Holder:</b> NOT APPLICABLE <b>ID NO.</b> NOT APPLICABLE	6) <b>Existing Licence Holder Address:</b> NOT APPLICABLE
7) <b>Type of application:</b> NEW OPERATING LICENCE	8) <b>Operating Licence Number:</b> NOTAVAILABLE
9) <b>Vehicle Type:</b> MINIBUS	10) 1 X 15 (SEATED) + 0 (STANDING)
11) <b>Region:</b> UMGUNGUNDLOVU	
12.1	SINATHING - SLATTER STREET TAXI TERMINAL INBOUND FROM: SINATHING TERMINUS- MPUNGOSE (KPE0018) VIA MPUNGOSE, SINATHING, DAMBUZA, SITEBHSINI, MR7, EDENDALE, LONGMARKET, RETIEF, PIETERMARITZ TO SLATTER STREET TAXI TERMINAL (KPC0023). OUTBOUND FROM: SLATTER STREET TAXI TERMINAL (KPC0023) VIA PIETERMARITZ, WEST STREET BUS/ TAXI STATION, WEST LOOP, EDENDALE, MR7, SITEBHSINI, DAMBUZA, SINATHING, MPUNGOSE TO SINATHING TERMINUS (KPE0018).
12.2	SINATHING- RETIEF STREET TERMINAL INBOUND FROM: SINATHING TERMINUS? MPUNGOSE (KPE0018) VIA MPUNGOSE, SINATHING, DAMBUZA, SITEBHSINI, MR7, EDENDALE, LONGMARKET TO RETIEF STREET TERMINAL (KPC0022)  OUTBOUND FROM: RETIEF STREET TERMINAL (KPC0022) VIA RETIEF, PIETERMARITZ, WEST STREET BUS/ TAXI STATION, WEST, LOOP, EDENDALE, MR7, SITEBHSINI, DAMBUZA, SINATHING, MPUNGOSE TO SINATHING TERMINUS- MPUNGOSE (KPE0018).





## transport

Department:  
Transport  
Province of KwaZulu-Natal

## GAZETTE

LGKZNG01-2017-  
APR

REGION: ALL

1) <b>Application Number:</b> APP0087438	2) <b>Gazette Number:</b> LGKZNG01-2017-APR
3) <b>Applicant:</b> CL MKHWANAZI <b>ID NO.</b> 7509090477087 <b>Association:</b> THEMBALABATHETHWA TAXI ASSOCIATION	4) <b>Applicant Address:</b> P O BOX 168 EMPANGENI KWA-ZULU NATAL 3880
5) <b>Existing Licence Holder:</b> NOT APPLICABLE <b>ID NO.</b> NOT APPLICABLE	6) <b>Existing Licence Holder Address:</b> NOT APPLICABLE
7) <b>Type of application:</b> NEW OPERATING LICENCE	8) <b>Operating Licence Number:</b> NOTAVAILABLE
9) <b>Vehicle Type:</b> MINIBUS	10) 1 X 15 (SEATED) + 0 (STANDING)
11) <b>Region:</b> UTHUNGULU	
12.1	FROM DONDOTHA TAXI RANK, ALONG WITH GRAVEL ROAD TO NKANYEZI, STRAIGHT, PICK UP AND DROP OFF PASSENGERS, AND PHATHANE STORE, PICK UP AND DROP OFF PASSENGERS, SHWASHWENI STORE, PICK AND DROP OFF PASSENGERS, CINCI STORE, PICK UP AND DROP OFF PASSENGERS, JOIN N2 NORTH, STRAIGHT TO MTUBATUBA AND BACK ON THE SAME ROUTE AND LOAD.
12.2	FROM DONDOTHA TAXI RANK TO RICHARDS BAY CBD TAXI RANK, PASS BHUBHUBHU SCHOOL, PICK UP AND DROP OFF PASSENGERS, ALONG GRAVEL ROAD, PASS THANDAZA STORE, PICK UP AND DROP OFF PASSENGERS, PROCEED TO KWAMBONAMBI VILLAGE AND ENTER TO N2 AT INTERSECTION OF MTUBATUBA AND SLOVO VILLAGE AND EMPANGENI, PROCEED TO NSELENI AND RICHARDS BAY INTERSECTION, TURN TO RICHARDS BAY TAXI RANK, PICK UP AND DROP OFF PASSENGERS.
12.3	FROM EFUYENI WARD 13 VILLAGE TO EMPANGENI LOT 63 RANK, PASS MAKHWEZINI STORE, PICK UP AND DROP OFF PASSENGERS, SHAYAMOYA VILLAGE, PICK UP AND DROP OFF PASSENGERS, NTUTHUNGA VILLAGE, DONDOTHA TAXI RANK, PICK UP AND DROP OFF PASSENGERS AND BACK AT THE SAME ROUTE LOAD.
12.4	.FROM PHATHANE STORE TO EMPANGENI LOT 63 RANK, VIA NKANYEZI STORE, PICK UP AND DROP OFF PASSENGERS, BHUBHUBHU SCHOOL, PICK AND DROP OFF PASSENGERS, MBABE STORE, PICK UP AND DROP OFF PASSENGERS, ZONZA, PICK UP AND DROP OFF ALONG WIOTH OLD MTUBATUBA GRAVEL ROAD TO MABHUYENI STORE, STRAIGHT TO EMPANGENI, LOT 63 TAXI RANK, BACK WITH SAME ROUTE WITH LOAD.
12.5	FROM PHATHANE STORE TO RICHARDSBAY, PASS NKANYEZI STORE, PICK UP AND DROP OFF PASSENGERS AT DONDOTHA TAXI RANK, ALONG WITH GRAVEL ROAD, PASS LAMULA VILLAGE, PICK UP AND DROP OFF PASSENGERS, CROSS TO NSELENI TOWNSHIP, PASS NSELENI TAXI RANK, STRAIGHT TO RICHARDSBAY RANK AND BACK ON THE SAME ROUTE WITH LOAD.
12.6	4.FROM PHATHANE STORE TO EMPANGENI LOT 63 RANK, PASS NKANYEZI STORE, PICK UP AND DROP OFF PASSENGERS, BHUBHUBHU SCHOOL, PICK AND DROP OFF PASSENGERS, MBABE STORE, PICK UP AND DROP OFF PASSENGERS, ZONZA, PICK UP AND DROP OFF ALONG WIOTH OLD MTUBATUBA GRAVEL ROAD TO MABHUYENI STORE, STRAIGHT TO EMPANGENI, LOT 63 TAXI RANK, BACK WITH SAME ROUTE WITH LOAD.





## transport

Department:  
Transport  
Province of KwaZulu-Natal

## GAZETTE

LGKZNG01-2017-  
APR

REGION: ALL

1) <b>Application Number:</b> APP0087440	2) <b>Gazette Number:</b> LGKZNG01-2017-APR
3) <b>Applicant:</b> JN SITHOLE <b>ID NO.</b> 6801105610088 <b>Association:</b> IXOPO & DISTRICT TAXI ASSOCIATION	4) <b>Applicant Address:</b> P O BOX 97 DONNYBROOK  3237
5) <b>Existing Licence Holder:</b> JINI PATRICK KHOZA <b>ID NO.</b> 5103245614083	6) <b>Existing Licence Holder Address:</b> PO BOX 209 IXOPO 3276
7) <b>Type of application:</b> NORMAL TRANSFER	8) <b>Operating Licence Number:</b> LGKZN0503000074
9) <b>Vehicle Type:</b> MINIBUS	10) 1 X 15 (SEATED) + 0 (STANDING)
11) <b>Region:</b> SISONKE	
12.1	FROM IXOPO TAXI RANK TURN LEFT INTO P312 ROAD TURN INTO P408 ROAD ABOUT 3KM TO THE P5 ROAD TURN RIGHT AND PROCEED ABOUT 10KM AND TURN LEFT INTO P112 ROAD, PROCEED ABOUT 10KM AND TURN LEFT INTO D310 AND D309 ROAD TO NOKWEJA. PICKING AND DROPPING PASSENGERS ALONG THE ROUTE. RETURN TO IXOPO USING THE SAME ROUTE.
12.2	FROM IXOPO TAXI RANK TURN RIGHT INTO P312 AFTER 1KM TURN LEFT INTO R56 CROSSING UMKOMAAS RIVER BRIDGE INTO RICHMOND AND PROCEED TO SHEPTONE STREET AND NELSON STREET TAXI RANKS. NO PICKING AND DROPPING PASSENGERS ALONG THE ROUTE. RETURN TO IXOPO USING THE SAME ROUTE.
12.3	FROM IXOPO TAXI RANK, TURN RIGHT INTO P 312, TURN LEFT TO P23-1 PASSING DONNYBROOK VILLAGE TO BLAZIUS STORE, WITH PICKING & DROPPING OF PASSENGERS AND RETURN TO IXOPO TAXI RANK USING THE SAME ROUTE.
12.4	FROM IXOPO RANK, TURN RIGHT INTO P312 ROAD, TURN TO LEFT P5-2 ROAD (R 56) CROSSING UMKOMAAS RIVER BRIDGE; PASS OUTSIDE RICHMOND, THORNVILLE INTO ALEXANDER ROAD, PIETERMARITZBURG TURN LEFT DURBAN ROAD - CHIEF ALBERT LUTHULI (COMMERCIAL) STREET, TURN RIGHT INTO LANGALIBALELE (LONGMARKET) STREET, TURN LEFT INTO BOSHOFF STREET, INTO PROFESSOR NYEMBEZI (SYMMONDS) CENTER TAXI RANK AND RETURN TO IXOPO USING THE SAME ROUTE.
12.5	FROM IXOPO TAXI RANK TURN RIGHT INTO P312 ROAD, AFTER 2KM TURN RIGHT INTO P 22-2 ROAD TO HIGHFLATS AND ABOUT 25KM FROM IXOPO TURN LEFT INTO THE HIGHFLATS TAXI RANK. PICKING-UP AND DROPPING OFF OF PASSENGERS ALONG THE ROUTE. RETURN TO IXOPO USING THE SAME ROUTE AS THE FORWARD ROUTE.
12.6	FROM IXOPO TAXI RANK TURN THE LEFT INTO P312 ROAD AFTER 2KM TURN INTO P408 ROAD AND TURN RIGHT INTO P5-1 ROAD AND PROCEED AND TUN LEFT INTO UMZIMKULU TAXI RANK. PICKING AND DROPPING OF PASSENGERS ALONG THE ROUTE. RETURN ROUTE TO IXOPO USING THE SAME ROUTE
12.7	IXOPO TAXI RANK TO DURBAN.  FROM IXOPO RANK, TURN RIGHT INTO P312 ROAD, TURN TO LEFT P5-2 ROAD (R 56) CROSSING UMKOMAAS RIVER BRIDGE; PASS RICHMOND, THORNVILLE INTO DURBAN ROAD, INTO N3, PASS TOLLGATE, INTO OLD DUTCH ROAD, LEFT INTO MARKET STREET, PASS BEREA RAILWAY STATION, LEFT INTO WEST STREET, LEFT INTO BROOK STREET RANK 68B. OFFLOAD LOAD AND RETURN ALONG FORWARD ROUTE IN REVERSE.



## transport

Department:  
Transport  
Province of KwaZulu-Natal

## GAZETTE

LGKZNG01-2017-  
APR

REGION: ALL

1) <b>Application Number:</b> APP0087441	2) <b>Gazette Number:</b> LGKZNG01-2017-APR
3) <b>Applicant:</b> NGONGOMA TA <b>ID NO.</b> 5402035752081 <b>Association:</b> NOT AVAILABLE	4) <b>Applicant Address:</b> 20 MZOMUNYE CATO RIDGE 3658
5) <b>Existing Licence Holder:</b> NOT APPLICABLE <b>ID NO.</b> NOT APPLICABLE	6) <b>Existing Licence Holder Address:</b> NOT APPLICABLE
7) <b>Type of application:</b> NEW OPERATING LICENCE	8) <b>Operating Licence Number:</b> NOTAVAILABLE
9) <b>Vehicle Type:</b> OTHER	10) 1 X 0 (SEATED)
11) <b>Region:</b> UMKHANYAKUDE	
12.1	<p>VEHICLE A NP140 024: ROUTE TO AND FROM WORK TAKE STAFF AS FOLLOWS: START FROM MZOMUNYE ROAD AND TURNS LEFT TO MAQATHA ROAD AND THE TURNS RIGHT TO MAKHANDA ROAD AND JOIN SIHONQANE ROAD AND TURN LEFT JOINING MAKATI ROAD TO NCONCOSI AREA, UNTIL IT JOINS SIHONQANE ROAD AT BEREA AND TURNS LEFT GOING BACK TO JOIN MASHAYEBOMVU ROAD AND TURN LEFT TO KWA JABULA AND THEN MAKING A U-TURN GOING BACK TO SIHONQANE ROAD TURN RIGHT PROCEEDING STRAIGHT TO ASMANG MANGANESE COMPANY WHERE THE STAFF IS DROPPED. THE VEHICLE IS DRIVEN BACK HOME TAKING EDDIE HIGGINS DRIVE UNTIL IT JOINS MZOMUNYE ROAD AND PARKED AT HOME. WHEN FETCHING STAFF FROM WORK THE VEHICLE USES THE VERY SAME ROUTE TO THEIR HOMES.</p> <p>VEHICLE B NC26341: TAKE STAFF AS FOLLOWS: START FROM MZOMUNYE ROAD AND TURN LEFT TO MAQATHA ROAD AND TURN LEFT JOINING MAKHANDA ROAD AND JOIN SIHONQANE ROAD AND TURN LEFT TO JOIN MHALI ROAD TO MBUNGWINI AREA AND BACK TO SIHONQANE ROAD AND JOIN EDDIE HIGGINS ROAD AND STRAIGHT TO FREYS FOOD BRAND TO DROP OFF STAFF AND BACK HOME. WHEN FETCHING STAFF FROM WORK IT USES THE VERY SAME ROUTE DROPPING STAFF AT HOMES.</p>



## transport

Department:  
Transport  
Province of KwaZulu-Natal

## GAZETTE

LGKZNG01-2017-  
APR

REGION: ALL

1) <b>Application Number:</b> APP0087446	2) <b>Gazette Number:</b> LGKZNG01-2017-APR
3) <b>Applicant:</b> SI NDI MANDE <b>ID NO.</b> 7007315371086 <b>Association:</b> EDENDALE ESIGODINI TAXI ASSOCIATION	4) <b>Applicant Address:</b> 28 LOUISA CIRCLE GRANGE PIETERMARITZBURG KWA-ZULU NATAL 3201
5) <b>Existing Licence Holder:</b> NOT APPLICABLE <b>ID NO.</b> NOT APPLICABLE	6) <b>Existing Licence Holder Address:</b> NOT APPLICABLE
7) <b>Type of application:</b> NEW OPERATING LICENCE	8) <b>Operating Licence Number:</b> NOTAVAILABLE
9) <b>Vehicle Type:</b> MINIBUS	10) 1 X 15 (SEATED) + 0 (STANDING)
11) <b>Region:</b> UMGUNGUNDLOVU	
12.1	EDENDALE ROUTE FROM GEORGETOWN LIBRARY TERMINUS THROUGH GEORGETOWN ROAD 6 TO MUNICIPAL ROAD 7 TO EDENDALE ROAD. RIGHT INTO LONGMARKET STREET LEFT AT RETIEF STREET LEFT AT PIETERMARITZ STREET TO DESTINATION AT ASMALLS CAR PARK SITE OFF PIETERMARITZ STREET. FROM DESTINATION ALONG PIETERMARITZ STREET LEFT INTO WEST STREET. RIGHT INTO LOOP STREET LEFT INTO EDENDALE TO MUNICIPAL ROAD 7 THROUGH GEORGETOWN ROAD 6 TO ORIGIN AT GEORGETOWN LIBRARY TERMINUS.
12.2	1. SMERO TO PIETERMARITZBURG.  FROM SMERO TERMINUS AT WATERWORKS THROUGH GEORGETOWN ROADS, 9, 8, 6 TURN RIGHT TO MUNICIPAL ROAD 7 TO EDENDALE ROAD RIGHT AT LONGMARKET STREET LEFT AT RETIEF STREET LEFT AT PIETERMARITZ STREET TO DESTINATION AT ASMAL'S CAR PARK OFF PIETERMARITZ STREET FROM DESTINATION ALONG PIETERMARITZ STREET LEFT INTO WEST STREET RIGHT AT LOOP STREET LEFT INTO EDENDALE ROAD TO MUNICIPAL ROAD 7 GEORGETOWN ROADS 6, 8, & 9 TO SMERO TERMINUS AT WATERWORKS.
12.3	FROM ESIGODINI TERMINUS THROUGH GEORGETOWN ROAD 6 TO MUNICIPAL ROAD 7 INTO EDENDALE ROAD RIGHT INTO LONGMARKET STREET LEFT INTO RETIEF STREET TO DESTINATION AT RETIEF STREET TERMINAL. FROM DESTINATION ALONG PIETERMARITZ STREET LEFT INTO WEST STREET RIGHT INTO LOOP STREET LEFT INTO EDENDALE ROAD TO MUNICIPAL ROAD 7 THROUGH GEORGETOWN ROAD 6 TO ESIGODINI TERMINUS.
12.4	FROM TERMINUS AT ENHLAZATSHE THROUGH GEORGETOWN ROAD 5 TO MUNICIPAL ROAD 7 LEFT INTO EDENDALE ROAD RIGHT AT LONGMARKET STREET LEFT AT RETIEF STREET LEFT AT PIETERMARITZ STREET TO DESTINATION POINT AT ASMALLS CAR PARK OFF PIETERMARITZ STREET. FROM DESTINATION ALONG PIETERMARITZ STREET LEFT INTO WEST STREET RIGHT AT LOOP STREET LEFT AT EDENDALE ROAD TO MUNICIPAL ROAD 7 THROUGH GEORGETOWN ROAD 5 TO ENHLAZATSHE TERMINUS.

**transport**

Department:  
Transport  
Province of KwaZulu-Natal

**GAZETTE**

LGKZNG01-2017-  
APR

REGION: ALL

- |  |   |
|--|---|
| 1) <b>Application Number:</b> APP0087451   | 2) <b>Gazette Number:</b> LGKZNG01-2017-APR   |
| 3) <b>Applicant:</b> SC SABELA<br><b>ID NO.</b> 5410130337088<br><b>Association:</b> VULAMEHLO TAXI OWNERS ASSOCIATION | 4) <b>Applicant Address:</b><br>PO BOX 1489<br>SCOTTBURG<br>KWAZULU-NATAL<br><br>4180 |
| 5) <b>Existing Licence Holder:</b> NOT APPLICABLE<br><b>ID NO.</b> NOT APPLICABLE                                      | 6) <b>Existing Licence Holder Address:</b><br>NOT APPLICABLE                          |
| 7) <b>Type of application:</b> NEW OPERATING LICENCE   | 8) <b>Operating Licence Number:</b> NOTAVAILABLE                                      |
| 9) <b>Vehicle Type:</b> MINIBUS  | 10) 1 X 15 (SEATED) + 0 (STANDING)  |
| 11) <b>Region:</b> UGU-OGWINI  |   |



## transport

Department:  
Transport  
Province of KwaZulu-Natal

## GAZETTE

LGKZNG01-2017-  
APR

REGION: ALL

### 12.1 UMKOMAAS TO DURBAN

FROM THE TAXI RANK IN UMKOMAAS DRIVE ALONG PATTERSON STREET BECOMING HARVEY ROAD TURN LEFT INTO MOODIE STREET THEN CONTINUE AND TURN RIGHT INTO R102 FROM SCOTTBURGH, AND PROCEED STRAIGHT ALONG R102 NORTH PASSING IIFRACOMBE, AND EITHER TURN LEFT INTO P491 WHICH LEADS TO N2 FREEWAY TOWARDS NORTH.

ALTERNATIVELY.

FOR THE PURPOSES OF SETTING DOWN PASSENGERS EN ROUTE CONTINUE ALONG R102. TURN LEFT INTO R603 (KINGSWAY/WINKLESPRUIT) AND RIGHT INTO N2 ON RAMP PROCEED ALONG N2 FREEWAY THEN LEFT INTO SEADOONE ROAD DOONSIDE OFF RAMP AFTER SETTING DOWN PASSENGERS AT A DESIGNATED AREA DRIVE BACK TO N2 FREEWAY NORTHWARDS. TURN LEFT INTO ADAMS ROAD OFF RAMP AND LEFT INTO LEWIS DRIVE THEN LEFT AGAIN INTO ADAMS ROAD IN AMANZIMTOTI. TURN RIGHT INTO KINGSWAY R102 AND LEFT INTO ADAMS ROAD AND THEN DRIVE BACK INTO N2 FREEWAY.

ALTERNATIVELY,

TURN LEFT INTO MOSS KOLNIC DRIVE, RIGHT INTO R102 KINGSWAY AND THEN PROCEED ALONG R102 PASSING KINGSWAY HOSPITAL. LEFT INTO HEATHER ROAD AND LEFT AGAIN INTO DICKENS ROAD THEN RIGHT INTO N2 FREEWAY NORTHWARDS AND CONTINUED DRIVING ALONG THE FREEWAY. ON ARRIVAL AT PROSPECTON TURN LEFT INTO JOYNER ROAD BECOMING JEFFELS ROAD AND PROCEED ALONG THEN TURN RIGHT INTO WILCOX ROAD M35 AND THEN TURN RIGHT INTO PROSPECTON ROAD THEN LEFT INTO N2 FREEWAY NORTHWARDS AND PROCEED ALONG TOWARDS DURBAN.

ALTERNATIVELY.

TURN LEFT INTO PROSPECTON ROAD AND RIGHT INTO OLD MAIN ROAD AND RIGHT INTO PRINCE MCWAYIZENI DRIVE. TURN RIGHT INTO M30 THEN JOIN R102 SOUTH COAST ROAD TOWARDS MEREBANK THEN DURBAN.

ALTERNATEVELY,

FROM OLD MAIN ROAD IN ISIPINGO AREA TURN RIGHT INTO RANA ROAD THEN THEN LEFT INTO R102 TOWARDS DURBAN. PROCEED ALONG AND JOIN M4 INKOSI ALBERT LUTHULI AND CONTINUE DRIVING ALONG M4, OR TURN LEFT INTO AN OFF RAMP NEAR CLAIRWOOD HORSE RACE COURSE AND PROCEED ALONG HIMALAYAS ROAD THEN TURN RIGHT INTO R102 SOUTH COAST ROAD THEN CARRY ON ALONG R102 SOUTH COAST ROAD.

ALTERNATIVELY,

TURN RIGHT INTO QUALITY STREET IN JACOBS EITHER TURN LEFT INTO M4 INKOSI ALBERT OR PRECEED ALONG QUALITY STREET THEN TURN LEFT INTO BALFOR ROAD BECOMING JACOBS ROAD THEN RIGHT INTO M4 ON RAMP AND DRIVE ALONG TOWARDS DURBAN. ALONG SOUTH COAST ROAD R102 EITHER.

(A) TURN LEFT INTO M7 / EDWIN SWALES DRIVE THEN RIGHT INTO R102 UMBILO DIRECTION AND PROCEED ALONG R102N BECOMING UMBILO ROAD AND FINALLY TURN RIGHT INTO BEREA AND JOIN WEST STREET..

(B) PROCEED AND JOIN WISLEY ROAD TOWARDS MAYDON WARF THEN JOIN MYDON ROAD AND TURN LEFT INTO M11 / MOORE ROAD.

(C) LEFT INTO M7 RIGHT ON M5 TOWARDS UMBILO DIRECTION AGAIN INTO UMBILO ROAD BECOMING THEN DRIVE FORWARD AS STATED IN PARAGRAPH 9A0 ABOVE.



## transport

Department:  
Transport  
Province of KwaZulu-Natal

## GAZETTE

LGKZNG01-2017-  
APR

REGION: ALL

12.2	<p><b>DUDUDU TO DURBAN</b></p> <p>FROM DUDUDU TAXI RANK PICK-UP PASSENGERS FROM ALL MAIN SUCH AS D1112 AND OTHER UNMARKED ROADS, THEN DRIVE ALONG ROAD NUMBER P77 BECOMING P77/ 0 WHICH BECOMES P197/3 TURN RIGHT INTO ROAD NUMBER P78 THEN LEFT INTO N2 FREEWAY TOWARDS NORTH AND DRIVE ALONG AS STATED IN ROUTE1 ABOVE.</p> <p>ALTERNATIVELY: ALONG P197/3 TURN RIGHT INTO P188 THEN LEFT INTO N2 FREEWAY NORTH AND PROCEED AS STATED IN ROUTE 1 ABOVE.</p> <p>REVERSE ROUTE: FROM NUMBER 68A IN DURBAN DRIVE BACKWARDS AS STATED ABOVE ROUTE 1 THEN ALONG N2 FREEWAY EITHER TURN RIGHT INTO ROAD NUMBER P188 OR TAKE AN OFF RAMP AT UMKOMAAS AND JOIN ROAD NUMBER P78 TOWARDS THE LEFT THEN DRIVE BACK TO THE STARTING POINT USING THE SAME FORWARD ROUTE.</p>
12.3	<p><b>FROM PICK-UP POINTS IN SETTLEMENTS SUCH AS VISHAVISHA, MOSHANA, CHIBINI TAXI RANK ETC., DRIVE ALONG MARKED AND UNMARKED ROADS SUCH AS D965, D970, D1101, ETC PROCEED ALONG INTO RAD NUMBER P77 THEN DRIVE ALONG AS STATED IN ROUTE 2 ABOVE TO THE DESTINATION POINT.</b></p> <p>REVERSE ROUTE : FROM RANK NUMBER 68A IN DURBAN DRIVE BACKWARDS AS STATED IN THE REVERSE ROUTE2 ABOVE THEN PROCEED BACK TO THE DIFFERENT PICK-UP POINTS MENTIONED TO THE DESTINATION POINTS.</p>
12.4	<p><b>FROM PICK-UP POINTS IN MARKED AND UNMARKED ROADS SUCH AS D971, D972, TWO STICKS ROAD, ETC. AND PROCEED ALONG ROAD NUMBER P77 AND DRIVE ALONG AS STATED IN ROUTE 2 ABOVE TO THE DESTINATION POINTS.</b></p> <p>REVERSE ROUTE : FROM PICK-UP NUMBER 68A IN DURBAN DRIVE BACKWARDS AS STATED IN THE REVERSE ROUTE 2 ABOVE THEN FOLLOW THE DIRECTION AS GIVEN IN ROUTE 4 BACK TO ALL THE PICK-UP POINTS.</p>
12.5	<p><b>TSHEKOMBE DUDUDU TO UMZINTO</b></p> <p>FROM PICK-UP POINTS IN SETTLEMENTS SUCH AS ESIKEBHENI, QIKO, LEMBE, MANDLAKAPHELI, ETC, THEN TRAVEL ALONG MARKED AND UNMARKED ROADS SUCH AS D1109, D1068, D1069, ETC, PROCEED ALONG ROAD NUMBER P77 AND PICK-UP PASSENGERS AT EMSAHWENI TAXI RANK THEN DRIVE ALONG ROAD NUMBER P77/0 AND JOIN ROAD NUMBER P197/3 WHICH LEADS TO AMANDAWA JUCTION TAXI RANK AT THE CORNER PF P197/3 AND P188 THEN SET DOWN PASSENGERS OF DERPARTING TO UMZINTO. DRIVE ALONG P197 /3 BECOMING MAIN ROAD IN UMZINTO AND TURN RIGHT INTO ROAD NUMBER R16 AND DRIVE BACK USING MAIN ROAD AND THEN RIGHT INTO THE TAXI RANK IN UMZINTO.</p> <p>REVERSE ROUTE.</p> <p>FROM UMZINTO TAXI RANK TURN RIGHT INTO MAIN ROAD BECOMING ROAD NUMBER P197 /3 THEN DRIVE BACKWARDS USING THE SAME FORWARD ROUTE.</p>
12.6	<p><b>VULINDLELA RURAL AREA TO UMKOMAAS</b></p> <p>FROM PICK-UP POINTS IN ALL SETTLEMENTS IN VULINDLELA AREA AND TRAVEL ALONG MARKED AND UNMARKED ROADS SUCH AS D963, D152, D736, ETC THEN PROCEED ALONG CROWDER MAIN ROAD AND / OR D1112 TOWARDS DUDUDU PICK-UP PASSENGERS AT TSHENKOMBE AREA AND EMSAHWENI TAXI RANK THEN DRIVE BACKWARDS ALONG THE SAME ROADS. FROM CROWDER MAIN ROAD TURN RIGHT INTO ROAD NUMBER P197 /3 THEN LEFT INTO ROAD NUMBER P78 AND PROCEED STRAIGHT THEN RIGHT INTO ROBINSON STREET AND LEFT INTO BISSET STREET THEN PARK AT A CORNER OF PATTERSON STREET AND BISSET STREEET IN UMKOAAS TAXI RANK.</p> <p>REVERSE ROUTE: FROM UMKOMAAS TAXI RANK JOIN PATTERSON STREET BECOMING MACLEAN STREET AND THEN PROCEED ALONG JOINING ROAD NUMBER P78 EITHER TURN RIGHT INTO CALENDULA AVENUE THEN PROCEED ALONG ROAD NUMBER P78 AND TURN RIGHT INTO P197/ 3 THEN JOIN CROWDER MAIN ROAD USING THE SAME FORWARD ROUTE IN REVERSE.</p>



## transport

Department:  
Transport  
Province of KwaZulu-Natal

## GAZETTE

LGKZNG01-2017-  
APR

REGION: ALL

12.7	<p>AMANDAWA TO DURBAN</p> <p>FROM AMANDAWA JUCTION TAXI RANK PROCEED ALONG R102 / P188 TURN LEFT INTO N2 FREEWAY TOWARDS NORTH AND DRIVE ALONG AS STATED ABOVE IN ROUTE 1.</p> <p>ALTERNATIVELY: FROM AMANDAWA JUNCTION TAXI RANK PROCEED ALONG ROAD NUMBER P197 / 3 TURN RIGHT INTO ROAD NUMBER P78 THEN LEFT INTO N2 FREEWAY NORTH AND THEN PROCEED AS STATED IN ROUTE 1.</p> <p>ALTERNATIVELY: FROM AMANDAWA JUNCTION TAXI RANK PROCEED ALONG ROAD NUMBER P197/ 3 DRIVE STRAIGHT AND AFTER PASSING SAPPI THEN MAGABHENI AND TURN RIGHT AND JOIN N2 FREEWAY NORTH.</p>
12.8	<p>AMANDAWA TO SCOTTBURGH FROM AMANDAWA JUCTION TAXI RANK PROCEED ALONG R102/ P188 TURN RIGHT INTO R102 SCOTTBURGH DIRECTION THEN LEFT AIRTH STREET THEN PARK IN THE TAXI RANK IN SCOTTBURGH.</p> <p>REVERSE ROUTE: FOR PURPOSE OF SETTING DOWN PASSENGERS WHOSE DESTINATION POINTS IS PARK RYNE, PROCEED ALONG AIRTH STREET TOWARDS SCOTT STREET TRAFFIC CIRCLE THEN DRIVE BACK INTO AIRTH STREET AND DRIVE STRAIGHT THEN TURN LEFT INTO R102 AND FOLLOW THE SAME FORWARD ROUTE IN REVERSE, AS STATED ABOVE IN 12. THE DIRECTION WILL LEAD BACK TO THE STARTING POINT IN AMANDAWA JUNCTION. TO PARK RYNE, PROCEED LEFT ALONG R102 AND DRIVE STRAIGHT INTO PARK RYNE TAXI RANK ON THE LEFT HAND SIDE. AFTER SETTING DOWN PASSENGERS USING THE ROAD R102 TO THE STARTING POINT.</p>
12.9	<p>AMAHLONGWA TO SCOTTBURGH</p> <p>FORM PICK-UP POINTS IN AMAHLONGWA RURAL AREA ALONG ALL UNMARKED ROADS WHICH LEAD TO THE MAIN ROAD NUMBER P197/ 3, TURN LEFT INTO ROAD NUMBER P188 BECOMING R102 SCOTTBURGH DIRECTION THEN FOLLOW THE ROUTE AS STATED IN ROUTE 12 ABOVE TO BOTH DESTINATION POINTS</p> <p>REVERSE ROUTE: SAME AS THE REVERSE ROUTE IN 12 ABOVE, THEN ALONG ROAD NUMBER P197/ 3 DRIVE BACK TO ALL PICK-UP POINTS USING THE SAME FORWARD ROUTES WHICH WERE USED IN 12 ABOVE.</p>
12.10	<p>AMANDAWA TO DURBAN</p> <p>FROM AMANDAWA JUCTION TAXI RANK PROCEED ALONG P188 BECOMING R102 SCOTTBURGH DIRECTION TURN LEFT INTO R102 UMKOMAAS PROCEED ALONG R102 PASSING IIFRACOMBE THEN DRIVE TO THE DESTINATION POINTS USING THE SAME FORWARD ROUTE IN 1 ABOVE.</p> <p>ALTERNATIVELY.</p> <p>FROM AMANDAWA JUCTION TAXI RANK PROCEED ALONG P197/ 3 TURN RIGHT INTO P78 THEN LEFT INTO N2 FREEWAY NORTH AND DRIVE ALONG AS STATED ABOVE IN ROUTE 1 CARRY ON WITH P78 BECOMING MACLEAN STREET THEN TURN RIGHT INTO PATTERSON STREET BECOMING HARVEY STREET, TURN LEFT INTO MOODIE STREET THEN RIGHT INTO R102 FROM SCOTTBURGH. AFTER PASSING IIFRACOMBE THEN UMGABABA CONTINUED ALONG AND FOLLOW THE SAME FORWARD ROUTE IN 1 ABOVE.</p> <p>REVERSE ROUTE FROM RANK NUMBER 68A IN DURBAN FOLLOW THE REVERSE ROUTE AS STATED IN 1 ABOVE THEN ALONG N2 FREEWAY EITHER TAKE AN OFF RAMP AT UMKOMAAS AND JOIN P78 THEN DRIVE BACKWARDS USING THE SAME FORWARD ROUTE IN REVERSE TO THE STARTING POINT OR TURN LEFT INTO R102 SCOTTBURGH THEN RIGHT INTO P188 AND DRIVE BACK TO THE STARTING POINT.</p>
12.11	<p>UMKOMAAS TO UMGABABA.</p> <p>FROM THE TAXI RANK IN UMKOMAAS DRIVE ALONG PATTERSON STREET BECOMING HARVEY STREET THEN TURN LEFT INTO MOODIE STREET AND RIGHT INTO R102 FROM SCOTTBURGH, CONTINUED ALONG PASSING IIFRACOMBE THEN ARRIVE AT UMGABABA.</p> <p>REVERSE ROUTE: FROM A TAXI RANK IN UMGABABA JOIN R102 THEN DRIVE ALONG BACK TO THE STARTING POINT.</p>





## transport

Department:  
Transport  
Province of KwaZulu-Natal

## GAZETTE

LGKZNG01-2017-  
APR

REGION: ALL

12.12	<p>FROM ALL PICK-UP POINTS ALONG ALL MARKED AND UNMARKED ROADS PROCEED ALONG P197/ 3 TURN BACK AT AMANDAWA JUNCTION CORNER OF P197/ 3 AND P188 THEN PROCEED ALONG P197/ 3 UNTIL ARRIVING AT A DESTINATION POINT.</p> <p>REVERSE ROUTE: FROM THE TAXI RANK IN UMZINTO DRIVE BACKWARDS THEN PROCEED ALONG TO ALL THE PICK-UP POINTS.</p>
12.13	<p>FROM ALL PICK-UP POINTS ALONG ALL MARKED AND UNMARKED ROADS PROCEED ALONG P197/ 3 THEN FOLLOW THE ROUTE TO THE DESTINATION POINTS.</p> <p>REVERSE ROUTE USE THE SAME REVERSE ROUTE THEN PROCEED ALONG TO ALL THE PICK-UP POINTS.</p>
12.14	<p>FROM UMZINTO TAXI RANK TURN RIGHT INTO ROAD NUMBER P197/ 3 PASS AMANDAWA JUNCTION AND PROCEED ONTO AMAHLONGWA AREA STILL TRAVELLING ALONG THE SAME ROAD, TURN RIGHT INTO ROAD NUMBER P78. CONTINUE ALONG AND PASS CRAIGIEBURN AND ON ARRIVAL AT UMKOMAAS P78 BECOMES MACLEAN STREET THEN TURN RIGHT INTO ROBINSON STREET AND THEN LEFT INTO BISSET STREET AND PARK IN THE TAXI RANK AT THE CORNER OF PATTERSON STREET AND BISSET STREET.</p> <p>REVERSE ROUTE: FROM THE RANK IN UMKOMAAS PROCEED ALONG PATTERSON STREET BECOMING MACLEAN STREET THEN JOIN ROAD NUMBER P78 AND DRIVE BACKWARDS TO THE STARTING POINT USING THE SAME FORWARD ROUTE.</p>
12.15	<p>SCOTTBURGH TO ISIPINGO.</p> <p>FROM SCOTTBURGH TAXI RANK PROCEED ALONG AIRTH STREET THEN TURN RIGHT INTO R102 FROM PARK RYNE CONTINUE ALONG PASSING UMKOMAAS THEN IIFRACOMBE AND CONTINUED ALONG R102 USING THE SAME FORWARD ROUTE IN 1 OR ALTERNATIVELY, ALONG ON R102 PARK RYNE TURN LEFT INTO R102 SCOTTBURGH BECOMING P188 DRIVE STRAIGHT AND TURN RIGHT INTO ROAD NUMBER P197/ 3 PASSING AMAHLONGWA AREA THEN TURN RIGHT INTO P78 AND LEFT INTO N2 FREEWAY NORTH TOWARDS AMANZIMTOTI THEN FOLLOW THE SAME DIRECTION AS IN ROUTE 1 ABOVE. ALONG N2 FREEWAY TURN LEFT INTO JOYNER ROAD (PROSPECTON WEST) RIGHT INTO WILCOX ROAD M35 LEFT INTO PROSPECTON ROAD AND LEFT AGAIN INTO OLD MAIN ROAD THEN RIGHT INTO ALEXANDER ROAD THEN PROCEED STRAIGHT TO THE TAXI RANK ON THE LEFT HAND SIDE.</p> <p>REVERSE ROUTE.</p> <p>FROM ISIPINGO TAXI RANK PROCEED ONTO ALEXANDER AVENUE AND LEFT INTO THOMAS AVENUE THEN RIGHT INTO INWABI ROAD AND TURN LEFT INTO OLD MAIN ROAD AND THEN RIGHT INTO PROSPECTON ROAD AND DRIVE BACK TO THE STARTING POINT USING THE SAME FORWARD ROUTE IN REVERSE.</p>
12.16	<p>FROM VULAMEHLO TAXI RANK TO POINT WITHIN THE KZN ONLY. NO PICKING UP OR SETTING DOWN OF PASSENGERS EN ROUTE.</p>

**transport**

Department:  
Transport  
Province of KwaZulu-Natal

**GAZETTE**

LGKZNG01-2017-  
APR

REGION: ALL

- |  |  |
|--|--|
| 1) <b>Application Number:</b> APP0087453   | 2) <b>Gazette Number:</b> LGKZNG01-2017-APR                          |
| 3) <b>Applicant:</b> MNGUNI NM<br><b>ID NO.</b> 6912300529088<br><b>Association:</b> VULAMEHLO TAXI OWNERS ASSOCIATION | 4) <b>Applicant Address:</b><br>PO BOX 1489<br>SCOTTBURG<br><br>4178 |
| 5) <b>Existing Licence Holder:</b> NOT APPLICABLE<br><b>ID NO.</b> NOT APPLICABLE                                      | 6) <b>Existing Licence Holder Address:</b><br>NOT APPLICABLE         |
| 7) <b>Type of application:</b> NEW OPERATING LICENCE   | 8) <b>Operating Licence Number:</b> NOTAVAILABLE                     |
| 9) <b>Vehicle Type:</b> MINIBUS  | 10) 1 X 15 (SEATED) + 0 (STANDING)                                   |
| 11) <b>Region:</b> UGU-OGWINI  |  |



## transport

Department:  
Transport  
Province of KwaZulu-Natal

## GAZETTE

LGKZNG01-2017-  
APR

REGION: ALL

### 12.1 UMKOMAAS TO DURBAN

FROM THE TAXI RANK IN UMKOMAAS DRIVE ALONG PATTERSON STREET BECOMING HARVEY ROAD TURN LEFT INTO MOODIE STREET THEN CONTINUE AND TURN RIGHT INTO R102 FROM SCOTTBURGH, AND PROCEED STRAIGHT ALONG R102 NORTH PASSING IIFRACOMBE, AND EITHER TURN LEFT INTO P491 WHICH LEADS TO N2 FREEWAY TOWARDS NORTH.

ALTERNATIVELY.

FOR THE PURPOSES OF SETTING DOWN PASSENGERS EN ROUTE CONTINUE ALONG R102. TURN LEFT INTO R603 (KINGSWAY/WINKLESPRUIT) AND RIGHT INTO N2 ON RAMP PROCEED ALONG N2 FREEWAY THEN LEFT INTO SEADOONE ROAD DOONSIDE OFF RAMP AFTER SETTING DOWN PASSENGERS AT A DESIGNATED AREA DRIVE BACK TO N2 FREEWAY NORTHWARDS. TURN LEFT INTO ADAMS ROAD OFF RAMP AND LEFT INTO LEWIS DRIVE THEN LEFT AGAIN INTO ADAMS ROAD IN AMANZIMTOTI. TURN RIGHT INTO KINGSWAY R102 AND LEFT INTO ADAMS ROAD AND THEN DRIVE BACK INTO N2 FREEWAY.

ALTERNATIVELY,

TURN LEFT INTO MOSS KOLNIC DRIVE, RIGHT INTO R102 KINGSWAY AND THEN PROCEED ALONG R102 PASSING KINGSWAY HOSPITAL. LEFT INTO HEATHER ROAD AND LEFT AGAIN INTO DICKENS ROAD THEN RIGHT INTO N2 FREEWAY NORTHWARDS AND CONTINUED DRIVING ALONG THE FREEWAY. ON ARRIVAL AT PROSPECTON TURN LEFT INTO JOYNER ROAD BECOMING JEFFELS ROAD AND PROCEED ALONG THEN TURN RIGHT INTO WILCOX ROAD M35 AND THEN TURN RIGHT INTO PROSPECTON ROAD THEN LEFT INTO N2 FREEWAY NORTHWARDS AND PROCEED ALONG TOWARDS DURBAN.

ALTERNATIVELY.

TURN LEFT INTO PROSPECTON ROAD AND RIGHT INTO OLD MAIN ROAD AND RIGHT INTO PRINCE MCWAYIZENI DRIVE. TURN RIGHT INTO M30 THEN JOIN R102 SOUTH COAST ROAD TOWARDS MEREBANK THEN DURBAN.

ALTERNATEVELY,

FROM OLD MAIN ROAD IN ISIPINGO AREA TURN RIGHT INTO RANA ROAD THEN THEN LEFT INTO R102 TOWARDS DURBAN. PROCEED ALONG AND JOIN M4 INKOSI ALBERT LUTHULI AND CONTINUE DRIVING ALONG M4, OR TURN LEFT INTO AN OFF RAMP NEAR CLAIRWOOD HORSE RACE COURSE AND PROCEED ALONG HIMALAYAS ROAD THEN TURN RIGHT INTO R102 SOUTH COAST ROAD THEN CARRY ON ALONG R102 SOUTH COAST ROAD.

ALTERNATIVELY,

TURN RIGHT INTO QUALITY STREET IN JACOBS EITHER TURN LEFT INTO M4 INKOSI ALBERT OR PRECEED ALONG QUALITY STREET THEN TURN LEFT INTO BALFOR ROAD BECOMING JACOBS ROAD THEN RIGHT INTO M4 ON RAMP AND DRIVE ALONG TOWARDS DURBAN. ALONG SOUTH COAST ROAD R102 EITHER.

(A) TURN LEFT INTO M7 / EDWIN SWALES DRIVE THEN RIGHT INTO R102 UMBILO DIRECTION AND PROCEED ALONG R102N BECOMING UMBILO ROAD AND FINALLY TURN RIGHT INTO BEREA AND JOIN WEST STREET..

(B) PROCEED AND JOIN WISLEY ROAD TOWARDS MAYDON WARF THEN JOIN MYDON ROAD AND TURN LEFT INTO M11 / MOORE ROAD.

(C) LEFT INTO M7 RIGHT ON M5 TOWARDS UMBILO DIRECTION AGAIN INTO UMBILO ROAD BECOMING THEN DRIVE FORWARD AS STATED IN PARAGRAPH 9A0 ABOVE.



## transport

Department:  
Transport  
Province of KwaZulu-Natal

## GAZETTE

LGKZNG01-2017-  
APR

REGION: ALL

12.2	<p>DUDUDU TO DURBAN</p> <p>FROM DUDUDU TAXI RANK PICK-UP PASSENGERS FROM ALL MAIN SUCH AS D1112 AND OTHER UNMARKED ROADS, THEN DRIVE ALONG ROAD NUMBER P77 BECOMING P77/ 0 WHICH BECOMES P197/3 TURN RIGHT INTO ROAD NUMBER P78 THEN LEFT INTO N2 FREEWAY TOWARDS NORTH AND DRIVE ALONG AS STATED IN ROUTE1 ABOVE.</p> <p>ALTERNATIVELY: ALONG P197/3 TURN RIGHT INTO P188 THEN LEFT INTO N2 FREEWAY NORTH AND PROCEED AS STATED IN ROUTE 1 ABOVE.</p> <p>REVERSE ROUTE: FROM NUMBER 68A IN DURBAN DRIVE BACKWARDS AS STATED ABOVE ROUTE 1 THEN ALONG N2 FREEWAY EITHER TURN RIGHT INTO ROAD NUMBER P188 OR TAKE AN OFF RAMP AT UMKOMAAS AND JOIN ROAD NUMBER P78 TOWARDS THE LEFT THEN DRIVE BACK TO THE STARTING POINT USING THE SAME FORWARD ROUTE.</p>
12.3	<p>FROM PICK-UP POINTS IN SETTLEMENTS SUCH AS VISHAVISHA, MOSHANA, CHIBINI TAXI RANK ETC., DRIVE ALONG MARKED AND UNMARKED ROADS SUCH AS D965, D970, D1101, ETC PROCEED ALONG INTO RAD NUMBER P77 THEN DRIVE ALONG AS STATED IN ROUTE 2 ABOVE TO THE DESTINATION POINT.</p> <p>REVERSE ROUTE : FROM RANK NUMBER 68A IN DURBAN DRIVE BACKWARDS AS STATED IN THE REVERSE ROUTE2 ABOVE THEN PROCEED BACK TO THE DIFFERENT PICK-UP POINTS MENTIONED TO THE DESTINATION POINTS.</p>
12.4	<p>FROM PICK-UP POINTS IN MARKED AND UNMARKED ROADS SUCH AS D971, D972, TWO STICKS ROAD, ETC. AND PROCEED ALONG ROAD NUMBER P77 AND DRIVE ALONG AS STATED IN ROUTE 2 ABOVE TO THE DESTINATION POINTS.</p> <p>REVERSE ROUTE : FROM PICK-UP NUMBER 68A IN DURBAN DRIVE BACKWARDS AS STATED IN THE REVERSE ROUTE 2 ABOVE THEN FOLLOW THE DIRECTION AS GIVEN IN ROUTE 4 BACK TO ALL THE PICK-UP POINTS.</p>
12.5	<p>TSHEKOMBE DUDUDU TO UMZINTO</p> <p>FROM PICK-UP POINTS IN SETTLEMENTS SUCH AS ESIKEBHENI, QIKO, LEMBE, MANDLAKAPHELI, ETC, THEN TRAVEL ALONG MARKED AND UNMARKED ROADS SUCH AS D1109, D1068, D1069, ETC, PROCEED ALONG ROAD NUMBER P77 AND PICK-UP PASSENGERS AT EMSAHWENI TAXI RANK THEN DRIVE ALONG ROAD NUMBER P77/0 AND JOIN ROAD NUMBER P197/3 WHICH LEADS TO AMANDAWA JUCTION TAXI RANK AT THE CORNER PF P197/3 AND P188 THEN SET DOWN PASSENGERS OF DERPARTING TO UMZINTO. DRIVE ALONG P197 /3 BECOMING MAIN ROAD IN UMZINTO AND TURN RIGHT INTO ROAD NUMBER R16 AND DRIVE BACK USING MAIN ROAD AND THEN RIGHT INTO THE TAXI RANK IN UMZINTO.</p> <p>REVERSE ROUTE.</p> <p>FROM UMZINTO TAXI RANK TURN RIGHT INTO MAIN ROAD BECOMING ROAD NUMBER P197 /3 THEN DRIVE BACKWARDS USING THE SAME FORWARD ROUTE.</p>
12.6	<p>VULINDLELA RURAL AREA TO UMKOMAAS</p> <p>FROM PICK-UP POINTS IN ALL SETTLEMENTS IN VULINDLELA AREA AND TRAVEL ALONG MARKED AND UNMARKED ROADS SUCH AS D963, D152, D736, ETC THEN PROCEED ALONG CROWDER MAIN ROAD AND / OR D1112 TOWARDS DUDUDU PICK-UP PASSENGERS AT TSHENKOMBE AREA AND EMSAHWENI TAXI RANK THEN DRIVE BACKWARDS ALONG THE SAME ROADS. FROM CROWDER MAIN ROAD TURN RIGHT INTO ROAD NUMBER P197 /3 THEN LEFT INTO ROAD NUMBER P78 AND PROCEED STRAIGHT THEN RIGHT INTO ROBINSON STREET AND LEFT INTO BISSET STREET THEN PARK AT A CORNER OF PATTERSON STREET AND BISSET STREEET IN UMKOAAS TAXI RANK.</p> <p>REVERSE ROUTE: FROM UMKOMAAS TAXI RANK JOIN PATTERSON STREET BECOMING MACLEAN STREET AND THEN PROCEED ALONG JOINING ROAD NUMBER P78 EITHER TURN RIGHT INTO CALENDULA AVENUE THEN PROCEED ALONG ROAD NUMBER P78 AND TURN RIGHT INTO P197/ 3 THEN JOIN CROWDER MAIN ROAD USING THE SAME FORWARD ROUTE IN REVERSE.</p>



## transport

Department:  
Transport  
Province of KwaZulu-Natal

## GAZETTE

LGKZNG01-2017-  
APR

REGION: ALL

12.7	<p>AMANDAWA TO DURBAN</p> <p>FROM AMANDAWA JUCTION TAXI RANK PROCEED ALONG R102 / P188 TURN LEFT INTO N2 FREEWAY TOWARDS NORTH AND DRIVE ALONG AS STATED ABOVE IN ROUTE 1.</p> <p>ALTERNATIVELY: FROM AMANDAWA JUNCTION TAXI RANK PROCEED ALONG ROAD NUMBER P197 / 3 TURN RIGHT INTO ROAD NUMBER P78 THEN LEFT INTO N2 FREEWAY NORTH AND THEN PROCEED AS STATED IN ROUTE 1.</p> <p>ALTERNATIVELY: FROM AMANDAWA JUNCTION TAXI RANK PROCEED ALONG ROAD NUMBER P197/ 3 DRIVE STRAIGHT AND AFTER PASSING SAPPI THEN MAGABHENI AND TURN RIGHT AND JOIN N2 FREEWAY NORTH.</p>
12.8	<p>AMANDAWA TO SCOTTBURGH FROM AMANDAWA JUCTION TAXI RANK PROCEED ALONG R102/ P188 TURN RIGHT INTO R102 SCOTTBURGH DIRECTION THEN LEFT AIRTH STREET THEN PARK IN THE TAXI RANK IN SCOTTBURGH.</p> <p>REVERSE ROUTE: FOR PURPOSE OF SETTING DOWN PASSENGERS WHOSE DESTINATION POINTS IS PARK RYNE, PROCEED ALONG AIRTH STREET TOWARDS SCOTT STREET TRAFFIC CIRCLE THEN DRIVE BACK INTO AIRTH STREET AND DRIVE STRAIGHT THEN TURN LEFT INTO R102 AND FOLLOW THE SAME FORWARD ROUTE IN REVERSE, AS STATED ABOVE IN 12. THE DIRECTION WILL LEAD BACK TO THE STARTING POINT IN AMANDAWA JUNCTION. TO PARK RYNE, PROCEED LEFT ALONG R102 AND DRIVE STRAIGHT INTO PARK RYNE TAXI RANK ON THE LEFT HAND SIDE. AFTER SETTING DOWN PASSENGERS USING THE ROAD R102 TO THE STARTING POINT.</p>
12.9	<p>AMAHLONGWA TO SCOTTBURGH</p> <p>FORM PICK-UP POINTS IN AMAHLONGWA RURAL AREA ALONG ALL UNMARKED ROADS WHICH LEAD TO THE MAIN ROAD NUMBER P197/ 3, TURN LEFT INTO ROAD NUMBER P188 BECOMING R102 SCOTTBURGH DIRECTION THEN FOLLOW THE ROUTE AS STATED IN ROUTE 12 ABOVE TO BOTH DESTINATION POINTS</p> <p>REVERSE ROUTE: SAME AS THE REVERSE ROUTE IN 12 ABOVE, THEN ALONG ROAD NUMBER P197/ 3 DRIVE BACK TO ALL PICK-UP POINTS USING THE SAME FORWARD ROUTES WHICH WERE USED IN 12 ABOVE.</p>
12.10	<p>AMANDAWA TO DURBAN</p> <p>FROM AMANDAWA JUCTION TAXI RANK PROCEED ALONG P188 BECOMING R102 SCOTTBURGH DIRECTION TURN LEFT INTO R102 UMKOMAAS PROCEED ALONG R102 PASSING IIFRACOMBE THEN DRIVE TO THE DESTINATION POINTS USING THE SAME FORWARD ROUTE IN 1 ABOVE.</p> <p>ALTERNATIVELY.</p> <p>FROM AMANDAWA JUCTION TAXI RANK PROCEED ALONG P197/ 3 TURN RIGHT INTO P78 THEN LEFT INTO N2 FREEWAY NORTH AND DRIVE ALONG AS STATED ABOVE IN ROUTE 1 CARRY ON WITH P78 BECOMING MACLEAN STREET THEN TURN RIGHT INTO PATTERSON STREET BECOMING HARVEY STREET, TURN LEFT INTO MOODIE STREET THEN RIGHT INTO R102 FROM SCOTTBURGH. AFTER PASSING IIFRACOMBE THEN UMGABABA CONTINUED ALONG AND FOLLOW THE SAME FORWARD ROUTE IN 1 ABOVE.</p> <p>REVERSE ROUTE FROM RANK NUMBER 68A IN DURBAN FOLLOW THE REVERSE ROUTE AS STATED IN 1 ABOVE THEN ALONG N2 FREEWAY EITHER TAKE AN OFF RAMP AT UMKOMAAS AND JOIN P78 THEN DRIVE BACKWARDS USING THE SAME FORWARD ROUTE IN REVERSE TO THE STARTING POINT OR TURN LEFT INTO R102 SCOTTBURGH THEN RIGHT INTO P188 AND DRIVE BACK TO THE STARTING POINT.</p>
12.11	<p>UMKOMAAS TO UMGABABA.</p> <p>FROM THE TAXI RANK IN UMKOMAAS DRIVE ALONG PATTERSON STREET BECOMING HARVEY STREET THEN TURN LEFT INTO MOODIE STREET AND RIGHT INTO R102 FROM SCOTTBURGH, CONTINUED ALONG PASSING IIFRACOMBE THEN ARRIVE AT UMGABABA.</p> <p>REVERSE ROUTE: FROM A TAXI RANK IN UMGABABA JOIN R102 THEN DRIVE ALONG BACK TO THE STARTING POINT.</p>



## transport

Department:  
Transport  
Province of KwaZulu-Natal

## GAZETTE

LGKZNG01-2017-  
APR

REGION: ALL

12.12	<p>FROM ALL PICK-UP POINTS ALONG ALL MARKED AND UNMARKED ROADS PROCEED ALONG P197/ 3 TURN BACK AT AMANDAWA JUNCTION CORNER OF P197/ 3 AND P188 THEN PROCEED ALONG P197/ 3 UNTIL ARRIVING AT A DESTINATION POINT.</p> <p>REVERSE ROUTE: FROM THE TAXI RANK IN UMZINTO DRIVE BACKWARDS THEN PROCEED ALONG TO ALL THE PICK-UP POINTS.</p>
12.13	<p>FROM ALL PICK-UP POINTS ALONG ALL MARKED AND UNMARKED ROADS PROCEED ALONG P197/ 3 THEN FOLLOW THE ROUTE TO THE DESTINATION POINTS.</p> <p>REVERSE ROUTE USE THE SAME REVERSE ROUTE THEN PROCEED ALONG TO ALL THE PICK-UP POINTS.</p>
12.14	<p>FROM UMZINTO TAXI RANK TURN RIGHT INTO ROAD NUMBER P197/ 3 PASS AMANDAWA JUNCTION AND PROCEED ONTO AMAHLONGWA AREA STILL TRAVELLING ALONG THE SAME ROAD, TURN RIGHT INTO ROAD NUMBER P78. CONTINUE ALONG AND PASS CRAIGIEBURN AND ON ARRIVAL AT UMKOMAAS P78 BECOMES MACLEAN STREET THEN TURN RIGHT INTO ROBINSON STREET AND THEN LEFT INTO BISSET STREET AND PARK IN THE TAXI RANK AT THE CORNER OF PATTERSON STREET AND BISSET STREET.</p> <p>REVERSE ROUTE: FROM THE RANK IN UMKOMAAS PROCEED ALONG PATTERSON STREET BECOMING MACLEAN STREET THEN JOIN ROAD NUMBER P78 AND DRIVE BACKWARDS TO THE STARTING POINT USING THE SAME FORWARD ROUTE.</p>
12.15	<p>SCOTTBURGH TO ISIPINGO.</p> <p>FROM SCOTTBURGH TAXI RANK PROCEED ALONG AIRTH STREET THEN TURN RIGHT INTO R102 FROM PARK RYNE CONTINUE ALONG PASSING UMKOMAAS THEN IIFRACOMBE AND CONTINUED ALONG R102 USING THE SAME FORWARD ROUTE IN 1 OR ALTERNATIVELY, ALONG ON R102 PARK RYNE TURN LEFT INTO R102 SCOTTBURGH BECOMING P188 DRIVE STRAIGHT AND TURN RIGHT INTO ROAD NUMBER P197/ 3 PASSING AMAHLONGWA AREA THEN TURN RIGHT INTO P78 AND LEFT INTO N2 FREEWAY NORTH TOWARDS AMANZIMTOTI THEN FOLLOW THE SAME DIRECTION AS IN ROUTE 1 ABOVE. ALONG N2 FREEWAY TURN LEFT INTO JOYNER ROAD (PROSPECTON WEST) RIGHT INTO WILCOX ROAD M35 LEFT INTO PROSPECTON ROAD AND LEFT AGAIN INTO OLD MAIN ROAD THEN RIGHT INTO ALEXANDER ROAD THEN PROCEED STRAIGHT TO THE TAXI RANK ON THE LEFT HAND SIDE.</p> <p>REVERSE ROUTE.</p> <p>FROM ISIPINGO TAXI RANK PROCEED ONTO ALEXANDER AVENUE AND LEFT INTO THOMAS AVENUE THEN RIGHT INTO INWABI ROAD AND TURN LEFT INTO OLD MAIN ROAD AND THEN RIGHT INTO PROSPECTON ROAD AND DRIVE BACK TO THE STARTING POINT USING THE SAME FORWARD ROUTE IN REVERSE.</p>

**transport**

Department:  
Transport  
Province of KwaZulu-Natal

**GAZETTE**

LGKZNG01-2017-  
APR

REGION: ALL

- |  |  |
|--|--|
| 1) <b>Application Number:</b> APP0087455   | 2) <b>Gazette Number:</b> LGKZNG01-2017-APR                      |
| 3) <b>Applicant:</b> MNGUNI MN<br><b>ID NO.</b> 6912300529088<br><b>Association:</b> VULAMEHLO TAXI OWNERS ASSOCIATION | 4) <b>Applicant Address:</b><br>PO BOX 1489<br>SCOTTBURG<br>4180 |
| 5) <b>Existing Licence Holder:</b> NOT APPLICABLE<br><b>ID NO.</b> NOT APPLICABLE                                      | 6) <b>Existing Licence Holder Address:</b><br>NOT APPLICABLE     |
| 7) <b>Type of application:</b> NEW OPERATING LICENCE   | 8) <b>Operating Licence Number:</b> NOTAVAILABLE                 |
| 9) <b>Vehicle Type:</b> MINIBUS  | 10) 1 X 0 (SEATED) + 0 (STANDING)                                |
| 11) <b>Region:</b> UGU-OGWINI  |  |





## transport

Department:  
Transport  
Province of KwaZulu-Natal

## GAZETTE

LGKZNG01-2017-  
APR

REGION: ALL

### 12.1 UMKOMAAS TO DURBAN

FROM THE TAXI RANK IN UMKOMAAS DRIVE ALONG PATTERSON STREET BECOMING HARVEY ROAD TURN LEFT INTO MOODIE STREET THEN CONTINUE AND TURN RIGHT INTO R102 FROM SCOTTBURGH, AND PROCEED STRAIGHT ALONG R102 NORTH PASSING IIFRACOMBE, AND EITHER TURN LEFT INTO P491 WHICH LEADS TO N2 FREEWAY TOWARDS NORTH.

ALTERNATIVELY.

FOR THE PURPOSES OF SETTING DOWN PASSENGERS EN ROUTE CONTINUE ALONG R102. TURN LEFT INTO R603 (KINGSWAY/WINKLESPRUIT) AND RIGHT INTO N2 ON RAMP PROCEED ALONG N2 FREEWAY THEN LEFT INTO SEADOONE ROAD DOONSIDE OFF RAMP AFTER SETTING DOWN PASSENGERS AT A DESIGNATED AREA DRIVE BACK TO N2 FREEWAY NORTHWARDS. TURN LEFT INTO ADAMS ROAD OFF RAMP AND LEFT INTO LEWIS DRIVE THEN LEFT AGAIN INTO ADAMS ROAD IN AMANZIMTOTI. TURN RIGHT INTO KINGSWAY R102 AND LEFT INTO ADAMS ROAD AND THEN DRIVE BACK INTO N2 FREEWAY.

ALTERNATIVELY,

TURN LEFT INTO MOSS KOLNIC DRIVE, RIGHT INTO R102 KINGSWAY AND THEN PROCEED ALONG R102 PASSING KINGSWAY HOSPITAL. LEFT INTO HEATHER ROAD AND LEFT AGAIN INTO DICKENS ROAD THEN RIGHT INTO N2 FREEWAY NORTHWARDS AND CONTINUED DRIVING ALONG THE FREEWAY. ON ARRIVAL AT PROSPECTON TURN LEFT INTO JOYNER ROAD BECOMING JEFFELS ROAD AND PROCEED ALONG THEN TURN RIGHT INTO WILCOX ROAD M35 AND THEN TURN RIGHT INTO PROSPECTON ROAD THEN LEFT INTO N2 FREEWAY NORTHWARDS AND PROCEED ALONG TOWARDS DURBAN.

ALTERNATIVELY.

TURN LEFT INTO PROSPECTON ROAD AND RIGHT INTO OLD MAIN ROAD AND RIGHT INTO PRINCE MCWAYIZENI DRIVE. TURN RIGHT INTO M30 THEN JOIN R102 SOUTH COAST ROAD TOWARDS MEREBANK THEN DURBAN.

ALTERNATEVELY,

FROM OLD MAIN ROAD IN ISIPINGO AREA TURN RIGHT INTO RANA ROAD THEN THEN LEFT INTO R102 TOWARDS DURBAN. PROCEED ALONG AND JOIN M4 INKOSI ALBERT LUTHULI AND CONTINUE DRIVING ALONG M4, OR TURN LEFT INTO AN OFF RAMP NEAR CLAIRWOOD HORSE RACE COURSE AND PROCEED ALONG HIMALAYAS ROAD THEN TURN RIGHT INTO R102 SOUTH COAST ROAD THEN CARRY ON ALONG R102 SOUTH COAST ROAD.

ALTERNATIVELY,

TURN RIGHT INTO QUALITY STREET IN JACOBS EITHER TURN LEFT INTO M4 INKOSI ALBERT OR PRECEED ALONG QUALITY STREET THEN TURN LEFT INTO BALFOR ROAD BECOMING JACOBS ROAD THEN RIGHT INTO M4 ON RAMP AND DRIVE ALONG TOWARDS DURBAN. ALONG SOUTH COAST ROAD R102 EITHER.

(A) TURN LEFT INTO M7 / EDWIN SWALES DRIVE THEN RIGHT INTO R102 UMBILO DIRECTION AND PROCEED ALONG R102N BECOMING UMBILO ROAD AND FINALLY TURN RIGHT INTO BEREA AND JOIN WEST STREET..

(B) PROCEED AND JOIN WISLEY ROAD TOWARDS MAYDON WARF THEN JOIN MYDON ROAD AND TURN LEFT INTO M11 / MOORE ROAD.

(C) LEFT INTO M7 RIGHT ON M5 TOWARDS UMBILO DIRECTION AGAIN INTO UMBILO ROAD BECOMING THEN DRIVE FORWARD AS STATED IN PARAGRAPH 9A0 ABOVE.



## transport

Department:  
Transport  
Province of KwaZulu-Natal

## GAZETTE

LGKZNG01-2017-  
APR

REGION: ALL

12.2	<p><b>DUDUDU TO DURBAN</b></p> <p>FROM DUDUDU TAXI RANK PICK-UP PASSENGERS FROM ALL MAIN SUCH AS D1112 AND OTHER UNMARKED ROADS, THEN DRIVE ALONG ROAD NUMBER P77 BECOMING P77/ 0 WHICH BECOMES P197/3 TURN RIGHT INTO ROAD NUMBER P78 THEN LEFT INTO N2 FREEWAY TOWARDS NORTH AND DRIVE ALONG AS STATED IN ROUTE1 ABOVE.</p> <p>ALTERNATIVELY: ALONG P197/3 TURN RIGHT INTO P188 THEN LEFT INTO N2 FREEWAY NORTH AND PROCEED AS STATED IN ROUTE 1 ABOVE.</p> <p>REVERSE ROUTE: FROM NUMBER 68A IN DURBAN DRIVE BACKWARDS AS STATED ABOVE ROUTE 1 THEN ALONG N2 FREEWAY EITHER TURN RIGHT INTO ROAD NUMBER P188 OR TAKE AN OFF RAMP AT UMKOMAAS AND JOIN ROAD NUMBER P78 TOWARDS THE LEFT THEN DRIVE BACK TO THE STARTING POINT USING THE SAME FORWARD ROUTE.</p>
12.3	<p>FROM PICK-UP POINTS IN SETTLEMENTS SUCH AS VISHAVISHA, MOSHANA, CHIBINI TAXI RANK ETC., DRIVE ALONG MARKED AND UNMARKED ROADS SUCH AS D965, D970, D1101, ETC PROCEED ALONG INTO RAD NUMBER P77 THEN DRIVE ALONG AS STATED IN ROUTE 2 ABOVE TO THE DESTINATION POINT.</p> <p>REVERSE ROUTE : FROM RANK NUMBER 68A IN DURBAN DRIVE BACKWARDS AS STATED IN THE REVERSE ROUTE2 ABOVE THEN PROCEED BACK TO THE DIFFERENT PICK-UP POINTS MENTIONED TO THE DESTINATION POINTS.</p>
12.4	<p>FROM PICK-UP POINTS IN MARKED AND UNMARKED ROADS SUCH AS D971, D972, TWO STICKS ROAD, ETC. AND PROCEED ALONG ROAD NUMBER P77 AND DRIVE ALONG AS STATED IN ROUTE 2 ABOVE TO THE DESTINATION POINTS.</p> <p>REVERSE ROUTE : FROM PICK-UP NUMBER 68A IN DURBAN DRIVE BACKWARDS AS STATED IN THE REVERSE ROUTE 2 ABOVE THEN FOLLOW THE DIRECTION AS GIVEN IN ROUTE 4 BACK TO ALL THE PICK-UP POINTS.</p>
12.5	<p><b>TSHEKOMBE DUDUDU TO UMZINTO</b></p> <p>FROM PICK-UP POINTS IN SETTLEMENTS SUCH AS ESIKEBHENI, QIKO, LEMBE, MANDLAKAPHELI, ETC, THEN TRAVEL ALONG MARKED AND UNMARKED ROADS SUCH AS D1109, D1068, D1069, ETC, PROCEED ALONG ROAD NUMBER P77 AND PICK-UP PASSENGERS AT EMSAHWENI TAXI RANK THEN DRIVE ALONG ROAD NUMBER P77/0 AND JOIN ROAD NUMBER P197/3 WHICH LEADS TO AMANDAWA JUCTION TAXI RANK AT THE CORNER PF P197/3 AND P188 THEN SET DOWN PASSENGERS OF DERPARTING TO UMZINTO. DRIVE ALONG P197 /3 BECOMING MAIN ROAD IN UMZINTO AND TURN RIGHT INTO ROAD NUMBER R16 AND DRIVE BACK USING MAIN ROAD AND THEN RIGHT INTO THE TAXI RANK IN UMZINTO.</p> <p>REVERSE ROUTE.</p> <p>FROM UMZINTO TAXI RANK TURN RIGHT INTO MAIN ROAD BECOMING ROAD NUMBER P197 /3 THEN DRIVE BACKWARDS USING THE SAME FORWARD ROUTE.</p>
12.6	<p><b>VULINDLELA RURAL AREA TO UMKOMAAS</b></p> <p>FROM PICK-UP POINTS IN ALL SETTLEMENTS IN VULINDLELA AREA AND TRAVEL ALONG MARKED AND UNMARKED ROADS SUCH AS D963, D152, D736, ETC THEN PROCEED ALONG CROWDER MAIN ROAD AND / OR D1112 TOWARDS DUDUDU PICK-UP PASSENGERS AT TSHENKOMBE AREA AND EMSAHWENI TAXI RANK THEN DRIVE BACKWARDS ALONG THE SAME ROADS. FROM CROWDER MAIN ROAD TURN RIGHT INTO ROAD NUMBER P197 /3 THEN LEFT INTO ROAD NUMBER P78 AND PROCEED STRAIGHT THEN RIGHT INTO ROBINSON STREET AND LEFT INTO BISSET STREET THEN PARK AT A CORNER OF PATTERSON STREET AND BISSET STREEET IN UMKOAAS TAXI RANK.</p> <p>REVERSE ROUTE: FROM UMKOMAAS TAXI RANK JOIN PATTERSON STREET BECOMING MACLEAN STREET AND THEN PROCEED ALONG JOINING ROAD NUMBER P78 EITHER TURN RIGHT INTO CALENDULA AVENUE THEN PROCEED ALONG ROAD NUMBER P78 AND TURN RIGHT INTO P197/ 3 THEN JOIN CROWDER MAIN ROAD USING THE SAME FORWARD ROUTE IN REVERSE.</p>



## transport

Department:  
Transport  
Province of KwaZulu-Natal

## GAZETTE

LGKZNG01-2017-  
APR

REGION: ALL

12.7	<p>AMANDAWA TO DURBAN</p> <p>FROM AMANDAWA JUCTION TAXI RANK PROCEED ALONG R102 / P188 TURN LEFT INTO N2 FREEWAY TOWARDS NORTH AND DRIVE ALONG AS STATED ABOVE IN ROUTE 1.</p> <p>ALTERNATIVELY: FROM AMANDAWA JUNCTION TAXI RANK PROCEED ALONG ROAD NUMBER P197 / 3 TURN RIGHT INTO ROAD NUMBER P78 THEN LEFT INTO N2 FREEWAY NORTH AND THEN PROCEED AS STATED IN ROUTE 1.</p> <p>ALTERNATIVELY: FROM AMANDAWA JUNCTION TAXI RANK PROCEED ALONG ROAD NUMBER P197/ 3 DRIVE STRAIGHT AND AFTER PASSING SAPPI THEN MAGABHENI AND TURN RIGHT AND JOIN N2 FREEWAY NORTH.</p>
12.8	<p>AMANDAWA TO SCOTTBURGH FROM AMANDAWA JUCTION TAXI RANK PROCEED ALONG R102/ P188 TURN RIGHT INTO R102 SCOTTBURGH DIRECTION THEN LEFT AIRTH STREET THEN PARK IN THE TAXI RANK IN SCOTTBURGH.</p> <p>REVERSE ROUTE: FOR PURPOSE OF SETTING DOWN PASSENGERS WHOSE DESTINATION POINTS IS PARK RYNE, PROCEED ALONG AIRTH STREET TOWARDS SCOTT STREET TRAFFIC CIRCLE THEN DRIVE BACK INTO AIRTH STREET AND DRIVE STRAIGHT THEN TURN LEFT INTO R102 AND FOLLOW THE SAME FORWARD ROUTE IN REVERSE, AS STATED ABOVE IN 12. THE DIRECTION WILL LEAD BACK TO THE STARTING POINT IN AMANDAWA JUNCTION. TO PARK RYNE, PROCEED LEFT ALONG R102 AND DRIVE STRAIGHT INTO PARK RYNE TAXI RANK ON THE LEFT HAND SIDE. AFTER SETTING DOWN PASSENGERS USING THE ROAD R102 TO THE STARTING POINT.</p>
12.9	<p>AMAHLONGWA TO SCOTTBURGH</p> <p>FORM PICK-UP POINTS IN AMAHLONGWA RURAL AREA ALONG ALL UNMARKED ROADS WHICH LEAD TO THE MAIN ROAD NUMBER P197/ 3, TURN LEFT INTO ROAD NUMBER P188 BECOMING R102 SCOTTBURGH DIRECTION THEN FOLLOW THE ROUTE AS STATED IN ROUTE 12 ABOVE TO BOTH DESTINATION POINTS</p> <p>REVERSE ROUTE: SAME AS THE REVERSE ROUTE IN 12 ABOVE, THEN ALONG ROAD NUMBER P197/ 3 DRIVE BACK TO ALL PICK-UP POINTS USING THE SAME FORWARD ROUTES WHICH WERE USED IN 12 ABOVE.</p>
12.10	<p>AMANDAWA TO DURBAN</p> <p>FROM AMANDAWA JUCTION TAXI RANK PROCEED ALONG P188 BECOMING R102 SCOTTBURGH DIRECTION TURN LEFT INTO R102 UMKOMAAS PROCEED ALONG R102 PASSING IIFRACOMBE THEN DRIVE TO THE DESTINATION POINTS USING THE SAME FORWARD ROUTE IN 1 ABOVE.</p> <p>ALTERNATIVELY.</p> <p>FROM AMANDAWA JUCTION TAXI RANK PROCEED ALONG P197/ 3 TURN RIGHT INTO P78 THEN LEFT INTO N2 FREEWAY NORTH AND DRIVE ALONG AS STATED ABOVE IN ROUTE 1 CARRY ON WITH P78 BECOMING MACLEAN STREET THEN TURN RIGHT INTO PATTERSON STREET BECOMING HARVEY STREET, TURN LEFT INTO MOODIE STREET THEN RIGHT INTO R102 FROM SCOTTBURGH. AFTER PASSING IIFRACOMBE THEN UMGABABA CONTINUED ALONG AND FOLLOW THE SAME FORWARD ROUTE IN 1 ABOVE.</p> <p>REVERSE ROUTE FROM RANK NUMBER 68A IN DURBAN FOLLOW THE REVERSE ROUTE AS STATED IN 1 ABOVE THEN ALONG N2 FREEWAY EITHER TAKE AN OFF RAMP AT UMKOMAAS AND JOIN P78 THEN DRIVE BACKWARDS USING THE SAME FORWARD ROUTE IN REVERSE TO THE STARTING POINT OR TURN LEFT INTO R102 SCOTTBURGH THEN RIGHT INTO P188 AND DRIVE BACK TO THE STARTING POINT.</p>
12.11	<p>UMKOMAAS TO UMGABABA.</p> <p>FROM THE TAXI RANK IN UMKOMAAS DRIVE ALONG PATTERSON STREET BECOMING HARVEY STREET THEN TURN LEFT INTO MOODIE STREET AND RIGHT INTO R102 FROM SCOTTBURGH, CONTINUED ALONG PASSING IIFRACOMBE THEN ARRIVE AT UMGABABA.</p> <p>REVERSE ROUTE: FROM A TAXI RANK IN UMGABABA JOIN R102 THEN DRIVE ALONG BACK TO THE STARTING POINT.</p>



## transport

Department:  
Transport  
Province of KwaZulu-Natal

## GAZETTE

LGKZNG01-2017-  
APR

REGION: ALL

12.12	<p>FROM ALL PICK-UP POINTS ALONG ALL MARKED AND UNMARKED ROADS PROCEED ALONG P197/ 3 TURN BACK AT AMANDAWA JUNCTION CORNER OF P197/ 3 AND P188 THEN PROCEED ALONG P197/ 3 UNTIL ARRIVING AT A DESTINATION POINT.</p> <p>REVERSE ROUTE: FROM THE TAXI RANK IN UMZINTO DRIVE BACKWARDS THEN PROCEED ALONG TO ALL THE PICK-UP POINTS.</p>
12.13	<p>FROM ALL PICK-UP POINTS ALONG ALL MARKED AND UNMARKED ROADS PROCEED ALONG P197/ 3 THEN FOLLOW THE ROUTE TO THE DESTINATION POINTS.</p> <p>REVERSE ROUTE USE THE SAME REVERSE ROUTE THEN PROCEED ALONG TO ALL THE PICK-UP POINTS.</p>
12.14	<p>FROM UMZINTO TAXI RANK TURN RIGHT INTO ROAD NUMBER P197/ 3 PASS AMANDAWA JUNCTION AND PROCEED ONTO AMAHLONGWA AREA STILL TRAVELLING ALONG THE SAME ROAD, TURN RIGHT INTO ROAD NUMBER P78. CONTINUE ALONG AND PASS CRAIGIEBURN AND ON ARRIVAL AT UMKOMAAS P78 BECOMES MACLEAN STREET THEN TURN RIGHT INTO ROBINSON STREET AND THEN LEFT INTO BISSET STREET AND PARK IN THE TAXI RANK AT THE CORNER OF PATTERSON STREET AND BISSET STREET.</p> <p>REVERSE ROUTE: FROM THE RANK IN UMKOMAAS PROCEED ALONG PATTERSON STREET BECOMING MACLEAN STREET THEN JOIN ROAD NUMBER P78 AND DRIVE BACKWARDS TO THE STARTING POINT USING THE SAME FORWARD ROUTE.</p>
12.15	<p>SCOTTBURGH TO ISIPINGO.</p> <p>FROM SCOTTBURGH TAXI RANK PROCEED ALONG AIRTH STREET THEN TURN RIGHT INTO R102 FROM PARK RYNE CONTINUE ALONG PASSING UMKOMAAS THEN IIFRACOMBE AND CONTINUED ALONG R102 USING THE SAME FORWARD ROUTE IN 1 OR ALTERNATIVELY, ALONG ON R102 PARK RYNE TURN LEFT INTO R102 SCOTTBURGH BECOMING P188 DRIVE STRAIGHT AND TURN RIGHT INTO ROAD NUMBER P197/ 3 PASSING AMAHLONGWA AREA THEN TURN RIGHT INTO P78 AND LEFT INTO N2 FREEWAY NORTH TOWARDS AMANZIMTOTI THEN FOLLOW THE SAME DIRECTION AS IN ROUTE 1 ABOVE. ALONG N2 FREEWAY TURN LEFT INTO JOYNER ROAD (PROSPECTON WEST) RIGHT INTO WILCOX ROAD M35 LEFT INTO PROSPECTON ROAD AND LEFT AGAIN INTO OLD MAIN ROAD THEN RIGHT INTO ALEXANDER ROAD THEN PROCEED STRAIGHT TO THE TAXI RANK ON THE LEFT HAND SIDE.</p> <p>REVERSE ROUTE.</p> <p>FROM ISIPINGO TAXI RANK PROCEED ONTO ALEXANDER AVENUE AND LEFT INTO THOMAS AVENUE THEN RIGHT INTO INWABI ROAD AND TURN LEFT INTO OLD MAIN ROAD AND THEN RIGHT INTO PROSPECTON ROAD AND DRIVE BACK TO THE STARTING POINT USING THE SAME FORWARD ROUTE IN REVERSE.</p>

**transport**

Department:  
Transport  
Province of KwaZulu-Natal

**GAZETTE**

LGKZNG01-2017-  
APR

REGION: ALL

- |  |  |
|--|--|
| 1) <b>Application Number:</b> APP0087456   | 2) <b>Gazette Number:</b> LGKZNG01-2017-APR                      |
| 3) <b>Applicant:</b> MN MNGUNI<br><b>ID NO.</b> 6912300529088<br><b>Association:</b> VULAMEHLO TAXI OWNERS ASSOCIATION | 4) <b>Applicant Address:</b><br>PO BOX 1489<br>SCOTTBURG<br>7180 |
| 5) <b>Existing Licence Holder:</b> NOT APPLICABLE<br><b>ID NO.</b> NOT APPLICABLE                                      | 6) <b>Existing Licence Holder Address:</b><br>NOT APPLICABLE     |
| 7) <b>Type of application:</b> NEW OPERATING LICENCE   | 8) <b>Operating Licence Number:</b> NOTAVAILABLE                 |
| 9) <b>Vehicle Type:</b> MINIBUS  | 10) 1 X 0 (SEATED) + 0 (STANDING)                                |
| 11) <b>Region:</b> UGU-OGWINI  |  |



## transport

Department:  
Transport  
Province of KwaZulu-Natal

## GAZETTE

LGKZNG01-2017-  
APR

REGION: ALL

### 12.1 UMKOMAAS TO DURBAN

FROM THE TAXI RANK IN UMKOMAAS DRIVE ALONG PATTERSON STREET BECOMING HARVEY ROAD TURN LEFT INTO MOODIE STREET THEN CONTINUE AND TURN RIGHT INTO R102 FROM SCOTTBURGH, AND PROCEED STRAIGHT ALONG R102 NORTH PASSING IIFRACOMBE, AND EITHER TURN LEFT INTO P491 WHICH LEADS TO N2 FREEWAY TOWARDS NORTH.

ALTERNATIVELY.

FOR THE PURPOSES OF SETTING DOWN PASSENGERS EN ROUTE CONTINUE ALONG R102. TURN LEFT INTO R603 (KINGSWAY/WINKLESPRUIT) AND RIGHT INTO N2 ON RAMP PROCEED ALONG N2 FREEWAY THEN LEFT INTO SEADOONE ROAD DOONSIDE OFF RAMP AFTER SETTING DOWN PASSENGERS AT A DESIGNATED AREA DRIVE BACK TO N2 FREEWAY NORTHWARDS. TURN LEFT INTO ADAMS ROAD OFF RAMP AND LEFT INTO LEWIS DRIVE THEN LEFT AGAIN INTO ADAMS ROAD IN AMANZIMTOTI. TURN RIGHT INTO KINGSWAY R102 AND LEFT INTO ADAMS ROAD AND THEN DRIVE BACK INTO N2 FREEWAY.

ALTERNATIVELY,

TURN LEFT INTO MOSS KOLNIC DRIVE, RIGHT INTO R102 KINGSWAY AND THEN PROCEED ALONG R102 PASSING KINGSWAY HOSPITAL. LEFT INTO HEATHER ROAD AND LEFT AGAIN INTO DICKENS ROAD THEN RIGHT INTO N2 FREEWAY NORTHWARDS AND CONTINUED DRIVING ALONG THE FREEWAY. ON ARRIVAL AT PROSPECTON TURN LEFT INTO JOYNER ROAD BECOMING JEFFELS ROAD AND PROCEED ALONG THEN TURN RIGHT INTO WILCOX ROAD M35 AND THEN TURN RIGHT INTO PROSPECTON ROAD THEN LEFT INTO N2 FREEWAY NORTHWARDS AND PROCEED ALONG TOWARDS DURBAN.

ALTERNATIVELY.

TURN LEFT INTO PROSPECTON ROAD AND RIGHT INTO OLD MAIN ROAD AND RIGHT INTO PRINCE MCWAYIZENI DRIVE. TURN RIGHT INTO M30 THEN JOIN R102 SOUTH COAST ROAD TOWARDS MEREBANK THEN DURBAN.

ALTERNATEVELY,

FROM OLD MAIN ROAD IN ISIPINGO AREA TURN RIGHT INTO RANA ROAD THEN THEN LEFT INTO R102 TOWARDS DURBAN. PROCEED ALONG AND JOIN M4 INKOSI ALBERT LUTHULI AND CONTINUE DRIVING ALONG M4, OR TURN LEFT INTO AN OFF RAMP NEAR CLAIRWOOD HORSE RACE COURSE AND PROCEED ALONG HIMALAYAS ROAD THEN TURN RIGHT INTO R102 SOUTH COAST ROAD THEN CARRY ON ALONG R102 SOUTH COAST ROAD.

ALTERNATIVELY,

TURN RIGHT INTO QUALITY STREET IN JACOBS EITHER TURN LEFT INTO M4 INKOSI ALBERT OR PRECEED ALONG QUALITY STREET THEN TURN LEFT INTO BALFOR ROAD BECOMING JACOBS ROAD THEN RIGHT INTO M4 ON RAMP AND DRIVE ALONG TOWARDS DURBAN. ALONG SOUTH COAST ROAD R102 EITHER.

(A) TURN LEFT INTO M7 / EDWIN SWALES DRIVE THEN RIGHT INTO R102 UMBILO DIRECTION AND PROCEED ALONG R102N BECOMING UMBILO ROAD AND FINALLY TURN RIGHT INTO BEREA AND JOIN WEST STREET..

(B) PROCEED AND JOIN WISLEY ROAD TOWARDS MAYDON WARF THEN JOIN MYDON ROAD AND TURN LEFT INTO M11 / MOORE ROAD.

(C) LEFT INTO M7 RIGHT ON M5 TOWARDS UMBILO DIRECTION AGAIN INTO UMBILO ROAD BECOMING THEN DRIVE FORWARD AS STATED IN PARAGRAPH 9A0 ABOVE.





## transport

Department:  
Transport  
Province of KwaZulu-Natal

## GAZETTE

LGKZNG01-2017-  
APR

REGION: ALL

12.2	<p>DUDUDU TO DURBAN</p> <p>FROM DUDUDU TAXI RANK PICK-UP PASSENGERS FROM ALL MAIN SUCH AS D1112 AND OTHER UNMARKED ROADS, THEN DRIVE ALONG ROAD NUMBER P77 BECOMING P77/ 0 WHICH BECOMES P197/3 TURN RIGHT INTO ROAD NUMBER P78 THEN LEFT INTO N2 FREEWAY TOWARDS NORTH AND DRIVE ALONG AS STATED IN ROUTE1 ABOVE.</p> <p>ALTERNATIVELY: ALONG P197/3 TURN RIGHT INTO P188 THEN LEFT INTO N2 FREEWAY NORTH AND PROCEED AS STATED IN ROUTE 1 ABOVE.</p> <p>REVERSE ROUTE: FROM NUMBER 68A IN DURBAN DRIVE BACKWARDS AS STATED ABOVE ROUTE 1 THEN ALONG N2 FREEWAY EITHER TURN RIGHT INTO ROAD NUMBER P188 OR TAKE AN OFF RAMP AT UMKOMAAS AND JOIN ROAD NUMBER P78 TOWARDS THE LEFT THEN DRIVE BACK TO THE STARTING POINT USING THE SAME FORWARD ROUTE.</p>
12.3	<p>FROM PICK-UP POINTS IN SETTLEMENTS SUCH AS VISHAVISHA, MOSHANA, CHIBINI TAXI RANK ETC., DRIVE ALONG MARKED AND UNMARKED ROADS SUCH AS D965, D970, D1101, ETC PROCEED ALONG INTO RAD NUMBER P77 THEN DRIVE ALONG AS STATED IN ROUTE 2 ABOVE TO THE DESTINATION POINT.</p> <p>REVERSE ROUTE : FROM RANK NUMBER 68A IN DURBAN DRIVE BACKWARDS AS STATED IN THE REVERSE ROUTE2 ABOVE THEN PROCEED BACK TO THE DIFFERENT PICK-UP POINTS MENTIONED TO THE DESTINATION POINTS.</p>
12.4	<p>FROM PICK-UP POINTS IN MARKED AND UNMARKED ROADS SUCH AS D971, D972, TWO STICKS ROAD, ETC. AND PROCEED ALONG ROAD NUMBER P77 AND DRIVE ALONG AS STATED IN ROUTE 2 ABOVE TO THE DESTINATION POINTS.</p> <p>REVERSE ROUTE : FROM PICK-UP NUMBER 68A IN DURBAN DRIVE BACKWARDS AS STATED IN THE REVERSE ROUTE 2 ABOVE THEN FOLLOW THE DIRECTION AS GIVEN IN ROUTE 4 BACK TO ALL THE PICK-UP POINTS.</p>
12.5	<p>TSHEKOMBE DUDUDU TO UMZINTO</p> <p>FROM PICK-UP POINTS IN SETTLEMENTS SUCH AS ESIKEBHENI, QIKO, LEMBE, MANDLAKAPHELI, ETC, THEN TRAVEL ALONG MARKED AND UNMARKED ROADS SUCH AS D1109, D1068, D1069, ETC, PROCEED ALONG ROAD NUMBER P77 AND PICK-UP PASSENGERS AT EMSAHWENI TAXI RANK THEN DRIVE ALONG ROAD NUMBER P77/0 AND JOIN ROAD NUMBER P197/3 WHICH LEADS TO AMANDAWA JUCTION TAXI RANK AT THE CORNER PF P197/3 AND P188 THEN SET DOWN PASSENGERS OF DERPARTING TO UMZINTO. DRIVE ALONG P197 /3 BECOMING MAIN ROAD IN UMZINTO AND TURN RIGHT INTO ROAD NUMBER R16 AND DRIVE BACK USING MAIN ROAD AND THEN RIGHT INTO THE TAXI RANK IN UMZINTO.</p> <p>REVERSE ROUTE.</p> <p>FROM UMZINTO TAXI RANK TURN RIGHT INTO MAIN ROAD BECOMING ROAD NUMBER P197 /3 THEN DRIVE BACKWARDS USING THE SAME FORWARD ROUTE.</p>
12.6	<p>VULINDLELA RURAL AREA TO UMKOMAAS</p> <p>FROM PICK-UP POINTS IN ALL SETTLEMENTS IN VULINDLELA AREA AND TRAVEL ALONG MARKED AND UNMARKED ROADS SUCH AS D963, D152, D736, ETC THEN PROCEED ALONG CROWDER MAIN ROAD AND / OR D1112 TOWARDS DUDUDU PICK-UP PASSENGERS AT TSHENKOMBE AREA AND EMSAHWENI TAXI RANK THEN DRIVE BACKWARDS ALONG THE SAME ROADS. FROM CROWDER MAIN ROAD TURN RIGHT INTO ROAD NUMBER P197 /3 THEN LEFT INTO ROAD NUMBER P78 AND PROCEED STRAIGHT THEN RIGHT INTO ROBINSON STREET AND LEFT INTO BISSET STREET THEN PARK AT A CORNER OF PATTERSON STREET AND BISSET STREET IN UMKOMAAS TAXI RANK.</p> <p>REVERSE ROUTE: FROM UMKOMAAS TAXI RANK JOIN PATTERSON STREET BECOMING MACLEAN STREET AND THEN PROCEED ALONG JOINING ROAD NUMBER P78 EITHER TURN RIGHT INTO CALEDULA AVENUE THEN PROCEED ALONG ROAD NUMBER P78 AND TURN RIGHT INTO P197/ 3 THEN JOIN CROWDER MAIN ROAD USING THE SAME FORWARD ROUTE IN REVERSE.</p>





## transport

Department:  
Transport  
Province of KwaZulu-Natal

## GAZETTE

LGKZNG01-2017-  
APR

REGION: ALL

12.7	<p>AMANDAWA TO DURBAN</p> <p>FROM AMANDAWA JUCTION TAXI RANK PROCEED ALONG R102 / P188 TURN LEFT INTO N2 FREEWAY TOWARDS NORTH AND DRIVE ALONG AS STATED ABOVE IN ROUTE 1.</p> <p>ALTERNATIVELY: FROM AMANDAWA JUNCTION TAXI RANK PROCEED ALONG ROAD NUMBER P197 / 3 TURN RIGHT INTO ROAD NUMBER P78 THEN LEFT INTO N2 FREEWAY NORTH AND THEN PROCEED AS STATED IN ROUTE 1.</p> <p>ALTERNATIVELY: FROM AMANDAWA JUNCTION TAXI RANK PROCEED ALONG ROAD NUMBER P197/ 3 DRIVE STRAIGHT AND AFTER PASSING SAPPI THEN MAGABHENI AND TURN RIGHT AND JOIN N2 FREEWAY NORTH.</p>
12.8	<p>AMANDAWA TO SCOTTBURGH FROM AMANDAWA JUCTION TAXI RANK PROCEED ALONG R102/ P188 TURN RIGHT INTO R102 SCOTTBURGH DIRECTION THEN LEFT AIRTH STREET THEN PARK IN THE TAXI RANK IN SCOTTBURGH.</p> <p>REVERSE ROUTE: FOR PURPOSE OF SETTING DOWN PASSENGERS WHOSE DESTINATION POINTS IS PARK RYNE, PROCEED ALONG AIRTH STREET TOWARDS SCOTT STREET TRAFFIC CIRCLE THEN DRIVE BACK INTO AIRTH STREET AND DRIVE STRAIGHT THEN TURN LEFT INTO R102 AND FOLLOW THE SAME FORWARD ROUTE IN REVERSE, AS STATED ABOVE IN 12. THE DIRECTION WILL LEAD BACK TO THE STARTING POINT IN AMANDAWA JUNCTION. TO PARK RYNE, PROCEED LEFT ALONG R102 AND DRIVE STRAIGHT INTO PARK RYNE TAXI RANK ON THE LEFT HAND SIDE. AFTER SETTING DOWN PASSENGERS USING THE ROAD R102 TO THE STARTING POINT.</p>
12.9	<p>AMAHLONGWA TO SCOTTBURGH</p> <p>FORM PICK-UP POINTS IN AMAHLONGWA RURAL AREA ALONG ALL UNMARKED ROADS WHICH LEAD TO THE MAIN ROAD NUMBER P197/ 3, TURN LEFT INTO ROAD NUMBER P188 BECOMING R102 SCOTTBURGH DIRECTION THEN FOLLOW THE ROUTE AS STATED IN ROUTE 12 ABOVE TO BOTH DESTINATION POINTS</p> <p>REVERSE ROUTE: SAME AS THE REVERSE ROUTE IN 12 ABOVE, THEN ALONG ROAD NUMBER P197/ 3 DRIVE BACK TO ALL PICK-UP POINTS USING THE SAME FORWARD ROUTES WHICH WERE USED IN 12 ABOVE.</p>
12.10	<p>AMANDAWA TO DURBAN</p> <p>FROM AMANDAWA JUCTION TAXI RANK PROCEED ALONG P188 BECOMING R102 SCOTTBURGH DIRECTION TURN LEFT INTO R102 UMKOMAAS PROCEED ALONG R102 PASSING IIFRACOMBE THEN DRIVE TO THE DESTINATION POINTS USING THE SAME FORWARD ROUTE IN 1 ABOVE.</p> <p>ALTERNATIVELY.</p> <p>FROM AMANDAWA JUCTION TAXI RANK PROCEED ALONG P197/ 3 TURN RIGHT INTO P78 THEN LEFT INTO N2 FREEWAY NORTH AND DRIVE ALONG AS STATED ABOVE IN ROUTE 1 CARRY ON WITH P78 BECOMING MACLEAN STREET THEN TURN RIGHT INTO PATTERSON STREET BECOMING HARVEY STREET, TURN LEFT INTO MOODIE STREET THEN RIGHT INTO R102 FROM SCOTTBURGH. AFTER PASSING IIFRACOMBE THEN UMGABABA CONTINUED ALONG AND FOLLOW THE SAME FORWARD ROUTE IN 1 ABOVE.</p> <p>REVERSE ROUTE FROM RANK NUMBER 68A IN DURBAN FOLLOW THE REVERSE ROUTE AS STATED IN 1 ABOVE THEN ALONG N2 FREEWAY EITHER TAKE AN OFF RAMP AT UMKOMAAS AND JOIN P78 THEN DRIVE BACKWARDS USING THE SAME FORWARD ROUTE IN REVERSE TO THE STARTING POINT OR TURN LEFT INTO R102 SCOTTBURGH THEN RIGHT INTO P188 AND DRIVE BACK TO THE STARTING POINT.</p>
12.11	<p>UMKOMAAS TO UMGABABA.</p> <p>FROM THE TAXI RANK IN UMKOMAAS DRIVE ALONG PATTERSON STREET BECOMING HARVEY STREET THEN TURN LEFT INTO MOODIE STREET AND RIGHT INTO R102 FROM SCOTTBURGH, CONTINUED ALONG PASSING IIFRACOMBE THEN ARRIVE AT UMGABABA.</p> <p>REVERSE ROUTE: FROM A TAXI RANK IN UMGABABA JOIN R102 THEN DRIVE ALONG BACK TO THE STARTING POINT.</p>



## transport

Department:  
Transport  
Province of KwaZulu-Natal

## GAZETTE

LGKZNG01-2017-  
APR

REGION: ALL

12.12	<p>FROM ALL PICK-UP POINTS ALONG ALL MARKED AND UNMARKED ROADS PROCEED ALONG P197/ 3 TURN BACK AT AMANDAWA JUNCTION CORNER OF P197/ 3 AND P188 THEN PROCEED ALONG P197/ 3 UNTIL ARRIVING AT A DESTINATION POINT.</p> <p>REVERSE ROUTE: FROM THE TAXI RANK IN UMZINTO DRIVE BACKWARDS THEN PROCEED ALONG TO ALL THE PICK-UP POINTS.</p>
12.13	<p>FROM ALL PICK-UP POINTS ALONG ALL MARKED AND UNMARKED ROADS PROCEED ALONG P197/ 3 THEN FOLLOW THE ROUTE TO THE DESTINATION POINTS.</p> <p>REVERSE ROUTE USE THE SAME REVERSE ROUTE THEN PROCEED ALONG TO ALL THE PICK-UP POINTS.</p>
12.14	<p>FROM UMZINTO TAXI RANK TURN RIGHT INTO ROAD NUMBER P197/ 3 PASS AMANDAWA JUNCTION AND PROCEED ONTO AMAHLONGWA AREA STILL TRAVELLING ALONG THE SAME ROAD, TURN RIGHT INTO ROAD NUMBER P78. CONTINUE ALONG AND PASS CRAIGIEBURN AND ON ARRIVAL AT UMKOMAAS P78 BECOMES MACLEAN STREET THEN TURN RIGHT INTO ROBINSON STREET AND THEN LEFT INTO BISSET STREET AND PARK IN THE TAXI RANK AT THE CORNER OF PATTERSON STREET AND BISSET STREET.</p> <p>REVERSE ROUTE: FROM THE RANK IN UMKOMAAS PROCEED ALONG PATTERSON STREET BECOMING MACLEAN STREET THEN JOIN ROAD NUMBER P78 AND DRIVE BACKWARDS TO THE STARTING POINT USING THE SAME FORWARD ROUTE.</p>
12.15	<p>SCOTTBURGH TO ISIPINGO.</p> <p>FROM SCOTTBURGH TAXI RANK PROCEED ALONG AIRTH STREET THEN TURN RIGHT INTO R102 FROM PARK RYNE CONTINUE ALONG PASSING UMKOMAAS THEN IIFRACOMBE AND CONTINUED ALONG R102 USING THE SAME FORWARD ROUTE IN 1 OR ALTERNATIVELY, ALONG ON R102 PARK RYNE TURN LEFT INTO R102 SCOTTBURGH BECOMING P188 DRIVE STRAIGHT AND TURN RIGHT INTO ROAD NUMBER P197/ 3 PASSING AMAHLONGWA AREA THEN TURN RIGHT INTO P78 AND LEFT INTO N2 FREEWAY NORTH TOWARDS AMANZIMTOTI THEN FOLLOW THE SAME DIRECTION AS IN ROUTE 1 ABOVE. ALONG N2 FREEWAY TURN LEFT INTO JOYNER ROAD (PROSPECTON WEST) RIGHT INTO WILCOX ROAD M35 LEFT INTO PROSPECTON ROAD AND LEFT AGAIN INTO OLD MAIN ROAD THEN RIGHT INTO ALEXANDER ROAD THEN PROCEED STRAIGHT TO THE TAXI RANK ON THE LEFT HAND SIDE.</p> <p>REVERSE ROUTE.</p> <p>FROM ISIPINGO TAXI RANK PROCEED ONTO ALEXANDER AVENUE AND LEFT INTO THOMAS AVENUE THEN RIGHT INTO INWABI ROAD AND TURN LEFT INTO OLD MAIN ROAD AND THEN RIGHT INTO PROSPECTON ROAD AND DRIVE BACK TO THE STARTING POINT USING THE SAME FORWARD ROUTE IN REVERSE.</p>



## transport

Department:  
Transport  
Province of KwaZulu-Natal

## GAZETTE

LGKZNG01-2017-  
APR

REGION: ALL

- |  |  |
|--|--|
| <p>1) <b>Application Number:</b> APP0087459</p> <p>3) <b>Applicant:</b> PV MASENGEMU<br/><b>ID NO.</b> 6908190372084<br/><b>Association:</b> KLIPRIVER TAXI ASSOCIATION</p> <p>5) <b>Existing Licence Holder:</b> NB MASENGEMU<br/><b>ID NO.</b> 6201235377080</p> <p>7) <b>Type of application:</b> DECEASED TRANSFER AND NEW OPERATING LICENCE</p> <p>9) <b>Vehicle Type:</b> MINIBUS</p> <p>11) <b>Region:</b> UTHUKELA</p> | <p>2) <b>Gazette Number:</b> LGKZNG01-2017-APR</p> <p>4) <b>Applicant Address:</b><br/>940 SECTION E<br/>EZAKHENI<br/>KWAZULU-NATAL<br/>3381</p> <p>6) <b>Existing Licence Holder Address:</b><br/>P O BOX 9948<br/>LADYSMITH<br/>KWAZULU NATAL<br/>KWA-ZULU NATAL<br/>3370</p> <p>8) <b>Operating Licence Number:</b> LKNKZN0110948</p> <p>10) 1 X 15 (SEATED) + 0 (STANDING)</p> |
|--|--|

<b>12.1</b>	<p><b>8.EZAKHENI 'E' SECTION TO LADYSMITH/LYELL STREET TAXI RANK</b></p> <p><b>Inbound:</b> From approved Taxi Rank at Section 'E' Supermarket, Chief Luthuli Street turn right into Moses Mabida Street, turn left into P333 Road, turn right into Pieters Road, turn LEFT TO Helpmekaar Road, Danskraal load and offload, proceed to Helpmekaar Road, turn left into Newcastle Road and turn left into Thompson Road, Illing Road load and offload, turn right into Alfred Street, turn left into Crawshaw Road into Lyell Street turn left into Lyell Street, Alternatively, proceed along Alfred Street turn left into Murchison Street offload along Murchison and turn left into King Steed and left into Lyell Street and turn right into Lyell Street Taxi Rank.</p> <p><b>Outbound:</b> From Illing Road Tax Rank, turn right into Alfred Street, turn right into Newcastle Road N11, turn left into Driefontein Road, turn left into D287 Road along D287 offload and load, turn left or right into Esidakeni Burford Taxi Rank.</p> <p>NB: Load and Offload at approved areas only.</p> <p><b>Outbound:</b> From approved Taxi Rank in Lyell Street Taxi Rank, turn left to Queen Street, turn right into Lyell Street along Lyell Street into Crawshaw Road into Newcastle Road along Newcastle road turn right Helpmekaar Road and proceed along Helpmekaar Road and turn right into Pieter's Road, turn left into P333 Road, turn right into Moses Mabida Road, turn left into Chief Luthuli Street proceed to approved taxi Rank in Section 'E' Supermarket</p>
<b>12.2</b>	<p><b>9.EZAKHENI "E" SECTION TO PIETERS INDUSTRIAL AREA</b></p> <p><b>Inbound</b> From Section 'E' Supermarket, Chief Luthuli Street turn left into Moses Mabida Street along Moses Mabida Street, along Moses Madiba, turn right into Rholihlanhla Road, along Rholihlanhla into Pieters Industrial Area. OR From Section "E" Supermarket, Chief Albert Luthuli Street, turn right into Moses Madiba Street, along Moses Madiba Street, turn left into P333 Road, along P333 Road, into Pieters Industrial Area</p>



## transport

Department:  
Transport  
Province of KwaZulu-Natal

## GAZETTE

LGKZNG01-2017-  
APR

REGION: ALL

12.3

### CONDITIONS/RESTRICTIONS

1. Passengers may be picked up and/or set down only at designated Taxi Rank or Taxi Stop, which shall exclude Bus Stops.
2. On the inbound trip to Durban, Newcastle, Dundee, Colenso, Greytown no passengers may be picked up enroute from leaving the magisterial of Klipriver until reaching the destination rank.
3. On the return trip to Kklipriver, no passengers may be set down until reaching the Magisterial District of Klipriver.
4. Entry or ranking on private property is not permitted without permission of the Landlord, a copy of which must be supplied to the Board before issue operating licence.
5. Without having entered into an agreement with other operators on a common route, as contemplated by section 88 (2) (B) of Act 22 of 2000, the picking up or setting down of passengers on such route is not permitted. A copy of such agreement must be supplied to the Board.
6. At ranks, whether on -street or off-street, only the taxis that can be accommodated in the demarcated area may occupy the rank, excess vehicles must hold elsewhere at designated holding areas.
7. Rank permits or letters of authority must be produced in respect of all ranks in municipal arrears, in particular major towns and cities.
8. The allocation of any route or portion of a route is subject to the condition that it has been approved and allocated in good faith and that such route will be invalid should it transpire that the route or portion thereof will, or has caused conflict due to it having been approved based on incorrect or false information supplied to the Board or as a result of an error. In such instance the operating licence must be returned to the Board for correction.
9. The vehicle must be covered by motor vehicle insurance as well as personal liability insurance.



## transport

Department:  
Transport  
Province of KwaZulu-Natal

## GAZETTE

LGKZNG01-2017-  
APR

REGION: ALL

1) <b>Application Number:</b> APP0087460	2) <b>Gazette Number:</b> LGKZNG01-2017-APR
3) <b>Applicant:</b> XD BIYELA <b>ID NO.</b> 8012105931080 <b>Association:</b> THEMBALABATHETHWA TAXI ASSOCIATION	4) <b>Applicant Address:</b> PO BOX 1228 EMPANGENI 3880
5) <b>Existing Licence Holder:</b> MZ MBAMBO <b>ID NO.</b> 5606155274086	6) <b>Existing Licence Holder Address:</b> P.O. BOX 1228 EMPANGENI  3880
7) <b>Type of application:</b> NORMAL TRANSFER	8) <b>Operating Licence Number:</b> LGKZN0703000256
9) <b>Vehicle Type:</b> MINIBUS	10) 1 X 13 (SEATED) + 0 (STANDING)
11) <b>Region:</b> UTHUNGULU	
12.1	FROM DONDOTHA TAXI RANK, ALONG WITH GRAVEL ROAD TO NKANYEZI, STRAIGHT, PICK UP AND DROP OFF PASSENGERS, AND PHATHANE STORE, PICK UP AND DROP OFF PASSENGERS, SHWASHWENI STORE, PICK AND DROP OFF PASSENGERS, CINCI STORE, PICK UP AND DROP OFF PASSENGERS, JOIN N2 NORTH, STRAIGHT TO MTUBATUBA AND BACK ON THE SAME ROUTE AND LOAD.
12.2	FROM DONDOTHA TAXI RANK TO RICHARDS BAY CBD TAXI RANK, PASS BHUBHUBHU SCHOOL, PICK UP AND DROP OFF PASSENGERS, ALONG GRAVEL ROAD, PASS THANDAZA STORE, PICK UP AND DROP OFF PASSENGERS, PROCEED TO KWAMBONAMBI VILLAGE AND ENTER TO N2 AT INTERSECTION OF MTUBATUBA AND SLOVO VILLAGE AND EMPANGENI, PROCEED TO NSELENI AND RICHARDS BAY INTERSECTION, TURN TO RICHARDS BAY TAXI RANK, PICK UP AND DROP OFF PASSENGERS.
12.3	FROM EFUYENI WARD 13 VILLAGE TO EMPANGENI LOT 63 RANK, PASS MAKHWEZINI STORE, PICK UP AND DROP OFF PASSENGERS, SHAYAMOYA VILLAGE, PICK UP AND DROP OFF PASSENGERS, NTUTHUNGA VILLAGE, DONDOTHA TAXI RANK, PICK UP AND DROP OFF PASSENGERS AND BACK AT THE SAME ROUTE LOAD.



## transport

Department:  
Transport  
Province of KwaZulu-Natal

## GAZETTE

LGKZNG01-2017-  
APR

REGION: ALL

1) <b>Application Number:</b> APP0087461	2) <b>Gazette Number:</b> LGKZNG01-2017-APR
3) <b>Applicant:</b> NTSHANGASE MP <b>ID NO.</b> 5608285272089 <b>Association:</b> BUHLEBUYEZA TAXI ASSOCIATION	4) <b>Applicant Address:</b> D1004 PHUMEKA RD CAMPERDOWN 3720
5) <b>Existing Licence Holder:</b> NOT APPLICABLE <b>ID NO.</b> NOT APPLICABLE	6) <b>Existing Licence Holder Address:</b> NOT APPLICABLE
7) <b>Type of application:</b> NEW OPERATING LICENCE	8) <b>Operating Licence Number:</b> NOTAVAILABLE
9) <b>Vehicle Type:</b> MIDIBUS	10) 1 X 15 (SEATED) + 0 (STANDING)
11) <b>Region:</b> UMGUNGUNDLOVU	
12.1	<p>UMSUNDUZI TO PIETERMARITZBURG</p> <p>FROM UMSUNDUZI (KWAXIMBA) TAXI RANK RIGHT INTO M54 PASS EMKHATHINI PRIMARY SCHOOL, TURN LEFT TO MUTHI ROAD (MVWENI) RETURN TO M54 PICK AND DROP, TURN LEFT CROSS THE BRIDGE (UMNGENI) ETHEKU STORE, TURN BACK TO D1004, TURN RIGHT INTO M54 UNTIL KWAXIMBA TAXI RANK. FROM KWAXIMBA TAXI RANK JOIN M52 (MAGAYISA ROAD) PICK AND DROP, TURN RIGHT TO EDDIE HAGAN DRIVE, TURN RIGHT R103, TURN RIGHT INTO N3 TURN LEFT INTO R603 PICK UP AND DROP TURN RIGHT TO UMLAAD ROAD INTO N3 TURN LEFT ALLEN PATON AVENUE DROP OFF ONLY ENTER CHIEF ALBERT LUTHULI TURN RIGHT INTO LANGA LIBALELE STREET, TURN LEFT RETIEF STREET, TURN LEFT TO PIETERMARITZ, TURN RIGHT TO BOSHOF STREET, TURN RIGHT HOSEEN HAFEEJEE TERMINAL NO.1 TAXI RANK DIRECT AND RETURN.</p> <p>(II) FROM UMSUNDUZI (KWAXIMBA) TAXI RANK, TURN RIGHT TO M52 ENTER THE PICK POINT NO.3 (KWAMDLULI), TURN LEFT NAGLE DAM ROAD (M52) PASS NO.8,NO.7,NO.6,NO.5,NO.4,NO.3,NO.2,NO.1 PICK UP AND DROP, TURN RIGHT TO M52 ENTER THE PICK POINT NO.3 (KWAMDLULI), TURN RIGHT CROSS THE BRIDGE STRICTLY NO PICK UP UNTIL R103 PICK UP AND DROP, TURN RIGHT INTO N3 TURN LEFT TO ALLEN PATON AVENUE DROP OFF ONLY ENTER CHIEF ALBERT LUTHULI TURN RIGHT INTO LANGA LIBALELE STREET, TURN LEFT RETIEF STREET, TURN LEFT TO PIETERMARITZ, TURN RIGHT TO BOSHOF STREET, TURN RIGHT HOSEEN HAFEEJEE STREET, TURN LEFT HOSEEN HAFEEJEE TERMINAL NO.1 TAXI RANK DIRECT AND RETURN.</p> <p>(III) FROM UMSUNDUZI (KWAXIMBA) TAXI RANK, TURN RIGHT TO M54 ENTER ISITHUMBA PICK POINT NO.1 PASS ISITHUMBA TOWNSHIP, PASS INTONGELA SCHOOL (ISIKHELEKEHLE) JOIN R103 PASS INCHANGA NO PICK UP, ENTER RADHOR, R103 PICK UP AND DROP TURN RIGHT INTO N3 TURN LEFT INTO R603 PICK UP AND DROP TURN RIGHT TO UMLAAD ROAD INTO N3 TURN LEFT TO ALLEN PATON AVENUE DROP OFF ONLY ENTER CHIEF ALBERT LUTHULI TURN RIGHT INTO LANGA LIBALELE STREET, TURN LEFT RETIEF STREET, TURN LEFT TO PIETERMARITZ, TURN RIGHT TO BOSHOF STREET, TURN RIGHT HOSEEN HAFEEJEE STREET, TURN LEFT HOSEEN HAFEEJEE TERMINAL NO.1 TAXI RANK DIRECT AND RETURN.</p>
12.2	<p>FROM UMSUNDUZI (KWAXIMBA) TAXI RANK RIGHT INTO M54 PASS EMKHAMBATHINI PRIMARY SCHOOL, TURN LEFT TO MUTHI ROAD (MVWENI) RETURN TO M54 PICK AND DROP, TURN LEFT CROSS THE BRIDGE (UMNGENI) UNTIL ETHEKU STORE, TURN BACK TO D1004, TURN RIGHT INTO M54 UNTIL KWAXIMBA TAXI RANK.</p> <p>FROM KWAXIMBA TAXI RANK JOIN M52 (MAGAYISA ROAD) PICK AND DROP, TURN RIGHT TO EDDIE HAGAN DRIVE, TURN RIGHT R103, TURN RIGHT INTO CATO RIDGE TAXI RANK DIRECT AND RETURN.</p>



## transport

Department:  
Transport  
Province of KwaZulu-Natal

## GAZETTE

LGKZNG01-2017-  
APR

REGION: ALL

1) <b>Application Number:</b> APP0087462	2) <b>Gazette Number:</b> LGKZNG01-2017-APR
3) <b>Applicant:</b> MV MBUTHUMA <b>ID NO.</b> 5608085329089 <b>Association:</b> SHONGWENI DAM TAXI OWNERS ASSOCIATION	4) <b>Applicant Address:</b> C 43 DESAI ROAD KWA-NDENGEZI PINETOWN KWA-ZULU NATAL 3607
5) <b>Existing Licence Holder:</b> V NYANDA <b>ID NO.</b> 5207065495083	6) <b>Existing Licence Holder Address:</b> 060121 GEDE ROAD SHONGWENI DAM, PINETOWN KWA ZULU-NATAL 2940
7) <b>Type of application:</b> NORMAL TRANSFER	8) <b>Operating Licence Number:</b> LGKZN1503000018
9) <b>Vehicle Type:</b> MINIBUS	10) 1 X 15 (SEATED) + 0 (STANDING)
11) <b>Region:</b> DURBAN WEST	
12.1	FROM SHONGWENI DAM TAXI RANK ON P461, PROCEED ALONG P461 PICKING UP PASSENGERS TURN LEFT P559/MILKY WAY PICKING UP PASSENGERS, TURN RIGHT P454/KASSIER ROAD, TURN RIGHT N3 DIRECT, TO DURBAN, LEFT INTO BEREA ROAD NORTH DROPPING PASSENGERS BECOMING OLD DUTCH ROAD, TURN RIGHT INTO MARKET ROAD, TURN RIGHT INTO SERVICE ROAD BEHIND ENGLISH MARKET TO JOIN UNIVERSITY AVENUE, TURN RIGHT INTO LANCERS ROAD TURN LEFT INTO WILLS ROAD, DROP OFF AND PICK UP, AND RETURN FROM WILLS ROAD TURN LEFT INTO LANCERS ROAD LEFT INTO WARWICK AVENUE, LEFT INTO CANNONGATE ROAD, RIGHT TO JOIN N3, DRIVE BACK AS PER THE FORWARD ROUTE TO SHONGWENI DAM
12.2	FROM SHONGWENI DAM TAXI RANK ON P461, PROCEED ALONG P461 PICKING UP PASSENGERS, LEFT P559/MILKY WAY PICKING UP PASSENGERS, RIGHT P454/KASSIER ROAD, RIGHT OLD MAIN ROAD/R103 DROPPING PASSENGERS, LEFT INANDA ROAD, RIGHT INTO HILLCREST TAXI RANK AND RETURN ALONG THE SAME ROUTE.
12.3	SHONGWENI DAM TO PINETOWN.  2.1. SHONGWENI DAM TAXI RANK ON P461, PROCEED ALONG P461 PICKING UP PASSENGERS, LEFT P559/MILKY WAY PICKING UP PASSENGERS, RIGHT P454/KASSIER ROAD, N3, LEFT RICHMOND ROAD, BECOMING OLD MAIN ROAD, RIGHT ANDERSON ROAD, RIGHT INTO ANDERSON ROAD TAXI RANK AND RETURN ALONG THE SAME ROUTE IN RESERVE.  2.2 SHONGWENI DAM TAXI RANK ON P461, PROCEED ALONG P461 PICKING UP PASSENGERS, LEFT P559/MILKY WAY PICKING UP PASSENGERS, RIGHT P454/KASSIER ROAD, RIGHT OLD MAIN ROAD/R103, PASS HILLCREST DROPPING PASSENGERS, LEFT M13, LEFT INTO OLD MAIN ROAD, RIGHT ANDERSON ROAD, RIGHT INTO ANDERSON TAXI RANK AND RETURN ALONG THE SAME ROUTE IN RESERVE.





## transport

Department:  
Transport  
Province of KwaZulu-Natal

## GAZETTE

LGKZNG01-2017-  
APR

REGION: ALL

1) <b>Application Number:</b> APP0087464	2) <b>Gazette Number:</b> LGKZNG01-2017-APR
3) <b>Applicant:</b> M HLOPHE <b>ID NO.</b> 4808025293087 <b>Association:</b> LINDELANI TAXI ASSOCIATION	4) <b>Applicant Address:</b> 3 HIPPO PARK RIVER HORSE VALLEY, DURBAN KWAZULU-NATAL KWA-ZULU NATAL 4091
5) <b>Existing Licence Holder:</b> NOT APPLICABLE <b>ID NO.</b> NOT APPLICABLE	6) <b>Existing Licence Holder Address:</b> NOT APPLICABLE
7) <b>Type of application:</b> NEW OPERATING LICENCE	8) <b>Operating Licence Number:</b> LKNKZN0145226
9) <b>Vehicle Type:</b> MINIBUS TAXI	10) 1 X 9-16 (SEATED) + 0 (STANDING)
11) <b>Region:</b> GREATER NORTH	
12.1	<p><b>FORWARD ROUTE</b></p> <p>4. LINDELANI TO KWAMASHU STATION – TOWN CENTRE From Lindelani Taxi Rank along the routes detailed above within Lindelani area, into Newlands Express Way, left into Mpangele Road, left into Mandela Road and proceed along Mandela Road to KwaMashu Main/Mandela Road Taxi Rank at the Town Centre direct and return along the same Route in reverse.</p>



## transport

Department:  
Transport  
Province of KwaZulu-Natal

## GAZETTE

LGKZNG01-2017-  
APR

REGION: ALL

### 12.2 APPROVED ROUTES LINDELANI TAXI ASSOCIATION

#### Route 1 LINDELANI TO DURBAN

##### 1.1 FORWARD ROUTE

From an informal Rank (KwaNdlanzi), Lindelani on New Road, along New Road, left into Vxamu Avenue, OR, (right into Dukuza Street, left into Street No.106604), right into Street No.106487, along Street No.106487, turn right into Street No.106585, into Street No.106583, right into Ingcebo Drive, left into Newlands Express Way, right into Khangela Street, along Khangela Street, right into Newlands Express Way, left into Castlehill Drive, left into Hilldale Drive, right into Briardale Drive, right into Inanda Road (M21).

##### 1.2 FORWARD ROUTE

From an informal Rank (KwaNdlanzi), Lindelani on New Road, along New Road, left into Newlands Express Way, turn right into an unnamed Road to the Quarry, along this road passing the Road to Emolweni Cemetery, continue until the Quarry and return along the same route to Newlands Express Way, turn right into Newlands Express Way, turn right into Dukuza Road, turn right into Newlands Express Way, left into Khangela Street, along Khangela Street, right into Newlands Express Way, left into Castlehill Drive, left into Hilldale Drive, right into Briardale Drive, right into Inanda Road (M21).

##### 1.3 FORWARD ROUTE

From an informal Taxi Rank on Dukuza Street Lindelani near Newlands Express Way (dirt road), along Dukuza Street, into Vxamu Avenue, right into Street No.106487, along Street No.106487, turn right into Street No.106585, into Street No.106583, right into Ingcebo Drive, left into Newlands Express Way, right into Khangela Street, along Khangela Street, right into Newlands Express Way, left into Castlehill Drive, left into Hilldale Drive, right into Briardale Drive, right into Inanda Road (M21).

N.B. ALL THE ROUTES BELOW ORIGINATE FROM THE  
ABOVE STARTING POINTS.

#### ALTERNATE ROUTE:

##### 1.4 FORWARD ROUTE

Inanda Road (M21), into Inanda Highway, back into Inanda Road (M21), into Sea Cow Lake Road, right into North Coast Road, into Umgeni Road (R102), into Soldiers Way, right into Pine Street into Field Street and proceed to Soldiers Way Taxi Rank, OR Field Street, left into Leopold Street, right into Warwick Avenue, left into Etna Lane proceeding to Warwick Avenue/Canongate Road Taxi Rank.

##### 1.5 FORWARD ROUTE

Inanda Road (M21), into Inanda Highway, back into Inanda Road (M21), right into an on-ramp to the N2, left into New Umgeni Road (M19), along M19, right into Alpine Road (M10), into Brickfield Road, right into Randles Road, left into an on-ramp to the N3, Eastbound, along the N3, into Commercial Road, left into Field Street, and proceed to Soldiers Way Taxi Rank, OR along Field Street, left into Leopold Street, right into Warwick Avenue, left into Etna Lane and proceed to Warwick Avenue/Canongate Road Taxi Rank.

##### 1.6 FORWARD ROUTE

Inanda Road (M21), into Inanda Highway, back into Inanda Road (M21), right into the on-ramp to the N2, along the N2, left into the N3 off-ramp, along the N3, into Commercial Road, left into Field Street and proceed to Soldiers Way, OR along Field Street, left into Leopold Street, right into Warwick Avenue, left into Etna Lane and proceed to Warwick Avenue/Cannongate Road Taxi Rank.



## transport

Department:  
Transport  
Province of KwaZulu-Natal

## GAZETTE

LGKZNG01-2017-  
APR

REGION: ALL

12.3	<p>LINDELANI TO POINT FORWARD ROUTE 2 INANDA ROAD (M21), INTO INANDA HIGHWAY, BACK INTO INANDA ROAD (M21), INTO SEA COW LAKE ROAD, RIGHT INTO NORTH COAST ROAD, INTO UMGENI ROAD, LEFT INTO ARGYLE ROAD, RIGHT INTO BRICKHILL ROAD, INTO POINT ROAD, RIGHT INTO BAY TERRACE, RIGHT INTO STANGER STREET, LEFT INTO ORDINANCE ROAD, LEFT INTO SOLDIERS WAY, RIGHT INTO QUEEN STREET, RIGHT INTO FIELD STREET, AND PROCEED TO SOLDIERS WAY TAXI RANK, OR, LEFT INTO LEOPOLD STREET, RIGHT INTO WARWICK AVENUE, LEFT INTO ETNA LANE AND PROCEED TO WARWICK AVENUE/CANONGATE TAXI RANK.</p>
12.4	<p>LINDELANI TO PINETOWN FORWARD ROUTE 3 2.1 INANDA ROAD (M21), INTO INANDA HIGHWAY, BACK INTO INANDA ROAD (M21), RIGHT INTO THE ON-RAMP TO THE N2, RIGHT INTO UMGENI ROAD (M19), ALONG M19, TURN RIGHT INTO BLAIR ATHOLL ROAD (M32), INTO SHEPSTONE ROAD (M32), OR LEFT INTO CHELSEA AVENUE. LEFT INTO ESCOM ROAD, RIGHT INTO ST. JOHN'S AVENUE, RIGHT INTO OLD MAIN ROAD, LEFT INTO CROMPTON ROAD, RIGHT INTO HILL STREET AND PROCEED TO THE END POINT DIRECT AND RETURN. 2.2 ALONG THE ABOVE ROUTES, INTO OLD MAIN ROAD, INTO RICHMOND ROAD, RIGHT INTO ALEXANDER ROAD, LEFT INTO ALBERT STREET, RIGHT INTO MALCOLM ROAD, RIGHT INTO CIRCUIT ROAD, INTO KYALAMI ROAD, RIGHT INTO HILLCLIMB ROAD, LEFT INTO TRAFFORD ROAD, RIGHT INTO ALEXANDER ROAD, TO THE END POINT ON ALEXANDER ROAD DIRECT AND RETURN.</p>
12.5	<p>LINDELANI TO KWAMASHU STATION - TOWN CENTRE FORWARD ROUTE 4 ALONG THE ROUTES DETAILED ABOVE WITHIN LINDELANI AREA (A, B OR C), INTO NEWLANDS EXPRESS WAY, LEFT INTO MPANGELE ROAD, LEFT INTO MALANDELA ROAD AND PROCEED ALONG MALANDELA ROAD TO KWAMASHU MAIN/MALANDELA ROAD TAXI RANK AT THE TOWN CENTRE DIRECT AND RETURN ALONG THE SAME ROUTE IN REVERSE.</p>



## transport

Department:  
Transport  
Province of KwaZulu-Natal

## GAZETTE

LGKZNG01-2017-  
APR

REGION: ALL

12.6	<p><b>ROUTE 1</b> <b>LINDELANI TO DURBAN</b> <b>FORWARD ROUTE A</b> FROM AN INFORMAL RANK (KWANDLANZI) ON NEW ROAD, ALONG NEW ROAD, LEFT INTO VXAMU AVENUE, OR, (RIGHT INTO DUKUZA STREET, LEFT INTO STREET NO.106604), RIGHT INTO STREET NO.106487, ALONG STREET NO.106487, TURN RIGHT INTO STREET NO.106585, INTO STREET NO.106583, RIGHT INTO INGCEBO DRIVE, LEFT INTO NEWLANDS EXPRESS WAY, RIGHT INTO KHANGELA STREET, ALONG KHANGELA STREET, RIGHT INTO NEWLANDS EXPRESS WAY, LEFT INTO CASTLEHILL DRIVE, LEFT INTO HILLDALE DRIVE, RIGHT INTO BRIARDALE DRIVE, RIGHT INTO INANDA ROAD (M21).</p> <p><b>1.2</b> From an informal Rank (Kwandlanzi ) Lindelani on New Road, along New Road, left into Newlands Express Way, turn right into an unnamed Road to the Quarry, along this road passing the Road to Emolweni Cemetery, continue until the Quarry and return along the same route to Newlands Express Way, turn right into Newlands Express Way, turn right into Dukuza Road, turn right into Newlands Express Way, left into Khangela Street, along Khangela Street, right into Newlands Express Way, left into Castlehill Drive, left into Hilldale Drive, right into Briardale Drive, right into Inanda Road (M21).</p> <p><b>1.3 Forward Route</b> From informal Taxi Rank on Dukuza Street Lindelani near Newlands Express Way (dirt road), along Dukuza Street, into Vxamu Avenue, right into Street No 106487, along Street No 106487, turn right into Street No 106585, into Street No 106583, right into Ingcebo Drive, left into Newlands Express Way, right into Khangela Street, along Khangela Street, right into Newlands Express Way, left into Castlehill Drive, left into Hilldale Drive, right into Briardale Drive, right into Inanda Road (21).</p> <p><b>NB ALL THE ROUTES BELOW ORIGINATE FROM THE ABOVE STARTING POINTS.</b></p> <p><b>ALTERNATE ROUTE:</b> <b>1.4. FORWARD ROUTE</b>  Inanda Road (M21), into Inanda Highway, back into Inanda Road (M21), into Sea Cowalake Road, right into North Coast Road, into Umgeni Road (R102), into Soldiers Way TaxiRank, or Field Street, left into Leopold Street, right into Warwick Avenue, left into Etna Lane proceeding to Warwick Avenue/Canongate Road Taxi Rank.</p> <p><b>1.5</b> <b>FORWARD ROUTE</b> Inanda Road (M21), into Inanda Highway, back into Inanda Road (M21), right into an on ramp to the N2, left into new Umgeni Road (M19), along M19, right into Alpine Road (M10), into Brickfield Road, right into Randles Road, left into an on ramp to the N3, Eastbound, along the N3, into Commercial Rao, left into Field Street, and proceed to Soldiers Way Taxi Rank, or along Field Street, left into Leopold Street, right into Warwick Avenue, left into Etna and proceed to Warwick Avenue/Canongate Road Taxi Rank.</p> <p><b>1.6</b> <b>FORWARD ROUTE</b> Inanda Road (21), into Inanda Highway, back into Inanda Road (M21), right into the on ramp to the N2, along the N2, left into N3 off-ramp, along the N3, into Commercial Road, left into Field Street and proceed to Soldiers Way, or along Field Street, left into Leopold Street, right into Warwick Avenue, left into Etna Lane and proceed to Warwick Avenue/Canongate Road Taxi Rank.</p>
12.7	<p><b>LINDELANI TO UMHLANGA</b> <b>FORWARD ROUTE 5</b> ALONG THE ROUTES DISCRIBED IN (A, B OR C) ABOVE, INTO NEWLANDE EXPRESS WAY, LEFT INTO MPANGELE ROAD, ALONG MPANGELE ROAD, LEFT INTO MALANDELA ROAD, ALONG MALANDELA ROAD, RIGHT INTO THE ON-RAMP TO KWAMASHU HIGHWAY (M25), ALONG M25 INTO R102, LEFT INTO RINALDO ROAD, LEFT INTO UMHLANGA ROCKS DRIVE (M12), INTO LIGHTHOUSE ROAD TO AN APPROVED TAXI RANK ON TANAGER WAY.</p> <p><b>ALTERNATIVE ROUTE</b> KWAMASHU HIGHWAY (M25), LEFT INTO THE ON-RAMP TO THE NATIONAL ROUTE (N2), ALONG THE N2, LEFT INTO THE OFF-RAMP TO M41, RIGHT ITNO M41, ALONG M41, LEFT INTO UMHLANGA ROCKS DRIVE OFF-RAMP, TURN LEFT INTO UMHLANGA ROCKS DRIVE, ALONG UMHLANGA ROCKS DRIVE, TURN RIGHT INTO LIGHTHOUSE ROAD, LEFT INTO TANAGER WAY AND PROCEED TO THE END POINT ON TANAGER WAY DIRECT AND RETURN ALONG THE SAME ROUTE IN REVERSE.</p>



## transport

Department:  
Transport  
Province of KwaZulu-Natal

## GAZETTE

LGKZNG01-2017-  
APR

REGION: ALL

12.8	<p>LINDELANI TO PHOENIX TAXI RANK FORWARD ROUTE 3 INTO DUKUZA STREET, INTO VXAMU DRIVE, RIGHT INTO IHOLBHE DRIVE, RIGHT INTO ITHENDELE DRIVE, LEFT INTO NTUZUMA ACCESS ROAD, INTO INDUSTRIAL PARK ROAD, LEFT INTO PHOENIX HIGHWAY, RIGHT INTO PARTHENON STREET, LEFT AND PROCEED TO PHOENIX TAXI RANK DIRECT AND RETURN ALONG THE SAME ROUTE IN REVERSE.</p>
12.9	<p>N.B. ALL THE ROUTES BELOW (ROUTES 1-7) ORIGINATE FROM THE ABOVE ROUTES. A, B OR C.</p> <p>FORWARD ROUTE 1A INANDA ROAD (M21), INTO INANDA HIGHWAY, BACK INTO INANDA ROAD (M21) INTO SEA COW LAKE ROAD, RIGHT INTO NORTH COAST ROAD, INTO UMGENI ROAD, INTO SOLDIERS WAY, RIGHT INTO FIELD STREET AND PROCEED TO SOLDIERS WAY TAXI RANK, OR ALONG FIELD STREET, LEFT INTO LEOPOLD STREET, RIGHT INTO WARWICK AVENUE, LEFT INTO ETNA LANE PROCEEDING TO WARWICK AVENUE/CANONGATE ROAD TAXI RANK.</p>
12.10	<p>RETURN ROUTE (1.4)</p> <p>7.1. DURBAN TO LINDELANI From Canongate Road /Warwick Avenue Taxi Rank, right into Etna Lane, left into Warwick Avenue, right into Alice Street, left into Albert Street, into Umgeni Road, along Umgeni Road, into North Coast Road, left into Sea Cow Lake Road, into Inanda Road (M21), into Inanda Highway, left into Newlands West Drive, along Newlands West Drive, right into Castlehill Drive, left into Newlands Express Way and proceed to Lindelani using either Route 1.1, 1.2, or 1.3 above in reverse direction.</p> <p>7.2 ALTERNATIVELY Inanda Road (M21), left into Briadale Drive, left into Hilldale Drive, right into Castlehill Drive, right into Newlands Express Way and proved to Lindelani using any of routes 1.1, 1.2 or 1.3 in reverse.</p>
12.11	<p>RETURN ROUTE (1.6)</p> <p>7.3 From Canongate Road/Warwick Avenue Taxi Rank, right into Etna Lane, left into Warwick Avenue, right into Alice Street, right into Alice Street, right into Market Road, right into Leopold Street, into Canongate Road, into the Western Freeway (N3), into the on- ramp to the N2, along the N2, left into the off-ramp to Inanda Road, left into Inanda Road (M21), into Inanda Highway, and proceed as per the return Route 7.1 and alternative route 7.2 above.</p>
12.12	<p>RETURN ROUTE 1B FROM SOLDIERS WAY TAXI RANK, RIGHT INTO FIELD STREET, INTO ALBERT STREET, INTO UMGENI ROAD (R102), INTO NORTH COAST ROAD, LEFT INTO SEA COW LAKE ROAD, INTO INANDA ROAD (M21), ALONG INANDA ROAD, INTO INANDA HIGHWAY AND CONTINUE AS PER THE RETURN ROUTES IN 1A OR 1C ABOVE.</p> <p>ALTERNATIVELY FROM SOLDIERS WAY TAXI RANK, RIGHT INTO FIELD STREET, LEFT INTO LEOPOLD STREET, ALONG LEOPOLD STREET, INTO CANONGATE ROAD, INTO THE N3, WESTBOUND, ALONG THE N3, INTO THE ON-RAMP TO THE N2, ALONG THE N2, LEFT INTO INANDA ROAD OFF-RAMP, LEFT INTO INANDA ROAD (M21), INTO INANDA HIGHWAY AND CONTINUEAS PER ANY OF THE ABOVE ROUTES.</p>
12.13	<p>ALTERNATIVELY</p> <p>7.5 From Soldiers Way Taxi Rank, right into Field Street, left into Leopold Street, along Leopold Street, into Cannongate Road, into the N3, Westbound, along the N3, into the on- ramp to the N2, along the N2, left into Inanda Road off ramp, left into Inanda Road (m21), into Inanda Highway and continue as per any of the above routes.</p>



## transport

Department:  
Transport  
Province of KwaZulu-Natal

## GAZETTE

LGKZNG01-2017-  
APR

REGION: ALL

<b>12.14</b>	<p><b>FORWARD ROUTE</b></p> <p><b>1.7 LINDELANI TO POINT</b></p> <p>Inanda Road (M21), into Inanda Highway, back into Inanda Road (M21), into Sea Cow Lake Road, right into North Coast Road, into Umgeni Road(R102), left into Argyle Road, right into Brickhill Road, into Point, into Point Road, right into Bay Terrace, right into Stanger Street, left into Ordnance Road, left into Soldiers Way, right into Queen Street, right into Field Street, and proceed to Soldiers Way Taxi Rank, OR left into Leopold Street, right into Warwick Avenue, left into Etna Lane and proceed to Warwick Avenue/Canongate Road Taxi Rank.</p>
<b>12.15</b>	<p><b>FORWARD ROUTE</b></p> <p><b>3. LINDELANI TO PHOENIX TAXI RANK</b></p> <p>From Lindelani Taxi Rank on Dukuza Street, along Dukuza Street into Vxamu Drive, right into Ihobhe Drive, right into Ithendele Drive, left into Ntuzuma Access Road, into Industrial Park Road, left into Phoenix Highway, right into Parthenon Street, left and proceed to Phoenix Taxi Rank direct and return along the same route in reverse.</p>
<b>12.16</b>	<p><b>FORWARD ROUTE</b></p> <p><b>5. LINDELANI TO UMHLANGA</b></p> <p>5.1. From Lindelani Taxi Rank, along the routes described in above, into Newlands Express Way, left into Mpangele Road, along Mpangele Road, left into Malandela Road, along Malandela Road, right into the on-ramp to KwaMashu Highway (M25), along M25 into R102, left into Rinaldo Road, left into Umhlanga Rocks Drive, along Umhlanga Rocks Drive (M12), into Lighthouse Road, left into Tanager Way and proceed to an approved Taxi Rank on Tanager Way direct and return along the same route in reverse .</p> <p><b>ALTERNATE 2</b></p> <p>5.2. KwaMashu Highway (M25), left into the on-ramp to the National Route (N2), along the N2, left into the off-ramp to M41, right into M41, along M41, left into Umhlanga Rocks Drive off-ramp, turn left into Umhlanga Rocks Drive, along Umhlanga Rocks Drive, turn right into Lighthouse Road, left into Tanager Way and proceed to the approved Taxi Rank on Tanager Way direct and return along the same route in reverse.</p>
<b>12.17</b>	<p><b>FORWARD ROUTE</b></p> <p><b>6. LINDELANI TO ISIPINGO</b></p> <p>From Lindelani Taxi Rank, along the routes within Lindelani as per 3,4 and 5 described above, into Inanda Road (M21), into Inanda Highway, into Inanda Road, turn right into the N2 on-ramp, into the N2, along the N2, turn left into Prospector/Isipingo off-ramp, turn right into Prospector Road (R102), along Prospector Road, turn left into Old South Coast Road and proceed to the approved Taxi Rank in Isipingo Central Business District direct and return along the same route in reverse</p>
<b>12.18</b>	<p><b>RETURN ROUTE (1.5)</b></p> <p>7.4. From Soldiers Way Taxi Rank, right into Field Street, into Albert Street, into Umgeni Road (R102), into North Coast Road, left into Sea Cow Lake Road, into Inanda Road (21), along Inanda Road, into Inanda Highway and continue as per the return routes in 7.1 or 7.3 above.</p>

**CONTINUES ON PAGE 258 - PART 3**





KWAZULU-NATAL PROVINCE  
KWAZULU-NATAL PROVINSIE  
ISIFUNDAZWE sAKWAZULU-NATALI

**Provincial Gazette • Provinsiale Koerant • Igazethi Yesifundazwe**

*(Registered at the post office as a newspaper) • (As 'n nuusblad by die poskantoor geregistreer)*  
*(Irejistiwee njengephephandaba eposihhovisi)*

PIETERMARITZBURG

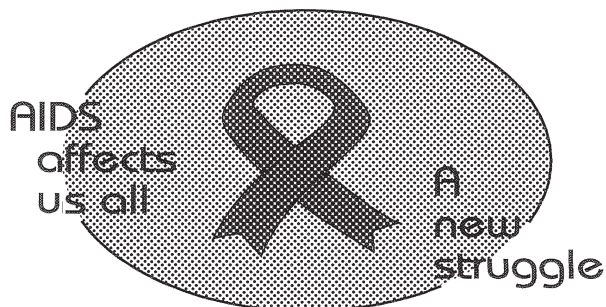
Vol. 11

11 MAY 2017  
11 MEI 2017  
11 KUNHLABA 2017

No. 1820

**PART 3 OF 3**

**We all have the power to prevent AIDS**



**AIDS  
HELPLINE**

**0800 012 322**

DEPARTMENT OF HEALTH

**Prevention is the cure**

N.B. The Government Printing Works will not be held responsible for the quality of "Hard Copies" or "Electronic Files" submitted for publication purposes

ISSN 1994-4558



9 771994 455008

01820





## transport

Department:  
Transport  
Province of KwaZulu-Natal

## GAZETTE

LGKZNG01-2017-  
APR

REGION: ALL

1) <b>Application Number:</b> APP0087466	2) <b>Gazette Number:</b> LGKZNG01-2017-APR
3) <b>Applicant:</b> VC NDLOVU <b>ID NO.</b> 6505085537084 <b>Association:</b> OSIZWENI UTRECHT B.TAXI ASSOCIATION	4) <b>Applicant Address:</b> P O BOX 83064 OSIZWENI, NEWCASTLE KWAZULU-NATAL  2980
5) <b>Existing Licence Holder:</b> NOT APPLICABLE <b>ID NO.</b> NOT APPLICABLE	6) <b>Existing Licence Holder Address:</b> NOT APPLICABLE
7) <b>Type of application:</b> NEW OPERATING LICENCE	8) <b>Operating Licence Number:</b> LKNKZN0141850
9) <b>Vehicle Type:</b> MINIBUS	10) 1 X 16 (SEATED) + 0 (STANDING)
11) <b>Region:</b> AMAJUBA	
12.1	Route 14 From Ramlaan Store, Mafahlwana Village along P209 Road, onto P296 Street, turn left into MR483, turn right into ALbert Wessels Street, right into Hardwick Street, left into Harding Street, right into Allen Street, left into Kirkland Street, right into Voortrekker Street to Terminus Street Taxi Rank Newcastle and return
12.2	Route 9 From BOB Shopping Centre in Osizweni along OSIZ8 Street, into OSIZ10 Street, turn left OSIZ9 Street, onto OSIZ7 Street, turn right OSIZ5 Street, turn left into MR483, turn right into N11 Street, turn left into Albert Wessels Street, right into Allen Street, left into Kirkland Street, right into Voortrekker Street, right into Terminus Street Taxi Rank Newcastle and return
12.3	Route 25 From Goodhope Supermarket, Blaaubosch BRS, turn into BR1, turn right into MR483, right into Albert Wessels, turn right into Hardwick Street, left into Harding Street, into Allen Street, into Kirkland, right into Voortrekker Street, right to Terminus Street Taxi Rank Newcastle and return
12.4	Route 8 From BOB Shopping Centre in Osizweni OSIZ8 Street, turn left OC1 Street, turn right OSIZ5 Street, turn left into MR483, left into N11 Road, turn right into Allen Street, turn left into Kirkland Street, right into Voortrekker Street, right into Terminus Street Taxi Rank Newcastle and return
12.5	Route 7 From Khizani Taxi Rank in Osizweni OSIZ5 Street, turn right into AO75 Street, turn right into OSIZ3 Street, turn left OSIZ1 Street, turn left into MR483, turn right into Albert Wessels Street, turn right into Hardwick Street, left into Harding Street, right into Allen Street, turn left into Kirkland Street, into Voortrekker Street, right to Terminus Street Taxi Rank Newcastle and return
12.6	Route 6 From Khuzani Taxi Rank in Osizweni OSIZ7 Street, turn right into OSIZ8 Street, turn left into OSIZ5 Street, turn right into OSIZ2 Street, turn left into P296 Street, turn left into MR483, turn left into N11 Road, turn right into Allen Street, turn left into Kirkland Street, right into Voortrekker Street, right into Terminus Street Taxi Rank Newcastle and return
12.7	Route 5 From Enhlokweni School OA1 Street, turn left into OA23 Street, turn right into OSIZ2 Street, turn left into P296 Street, turn left into MR483, turn right into Albert Wessels Street, right into Hardwick Street, left into Harding Street, right into Allen Street, left into Kirkland Street, turn right into Voortrekker Street to Terminus Street Taxi Rank Newcastle and return
12.8	Route 4 From Osizweni Post Office OSIZ3 Street, turn right into OSIZ2 Street, turn right into OB2 Street, turn left OSIZ1 Street, turn left into MR483, turn left into N11 Road, right into Allen Street, left into Kirkland Street, turn right into Voortrekker Street to Terminus Street Taxi Rank Newcastle and return
12.9	Route 30 From Newcastle Taxi Rank Terminus Street, left Kirkland Street, right Allen Street, left Oak Street (Arbor Park), left Albert Wessels, right Hardwick, left Allen, left Kirkland to Taxi Rank
12.10	Route 29 From Newcastle Taxi Rank, right into Sutherland Street, right into Kirkland Street, onto Hathorn Street, left Panorama Drive, left Boundry Road (Lennoxton), right into Link Street, into Hospital Street, left into Sutherland Street, right into Terminus Street Taxi Rank Newcastle and return



## transport

Department:  
Transport  
Province of KwaZulu-Natal

## GAZETTE

LGKZNG01-2017-  
APR

REGION: ALL

12.11	Route 28 From Newcastle Taxi Rank, Terminus Street, left into Kirkland Street, left into Allen Street, right into Drakensberg, left into Tugela Street (Incandu Park), right into HJ van Eck Street, left into Aquamarine Street, right Amethyst Street, right Drakensberg Street, left into Victoria Road, right into Allen Street Taxi Rank
12.12	Route 27 From Manzana School onto OSIZ5, left into MR483, right into Albert Wessels Street, right into Allen Street, left into Kirkland Street, right into Voortrekker Street to Terminus Street Taxi Rank Newcastle and return
12.13	Route 26 From Kabane School, Blaaubosch onto P209, left into P296, left MR483, left into N11, right into Allen Street, left into Kirkland, right into Voortrekker Street to Terminus Street Taxi Rank Newcastle and return
12.14	Route 24 From Osizweni Taxi Rank, right into MR483, left R34, right to Utrecht Taxi Rank and return
12.15	Route 22 From Dlangalala Shopping Centre, Inverness Farm, onto OSIZ9 Street, turn left into OD38 Street, turn left into OSIZ5 Street, turn right into OSIZ2 Street, turn left into P296 Street, turn left into MR483, right into Albert Wessels Street, turn right into Hardwick Street, left into Harding Street, right into Allen Street, left into Kirkland Street, right into Voortrekker Street to Terminus Street Taxi Rank Newcastle and return
12.16	Route 21 From Memezani Store, Johnstone Farm, turn right into MR483, turn right into Albert Wessels Street, right into Hardwick Street, left into Harding Street, right into Allen Street, left into Kirkland Street, right into Voortrekker Street, right into Terminus Street Taxi Rank Newcastle and return
12.17	Route 20 From Jakalaspan, Enyonini Church along MR483, left into N11 Road, right into Allen Street, into Kirkland Street, right into Voortrekker Street, right into Terminus Street Taxi Rank Newcastle and return
12.18	Route 2 From Osizweni Post Office along Osiz3 Street, turn left into OB77 Street, turn right into OB2 Street, turn left into Osiz1 Street, turn left into Osiz1 Street, turn left into MR483, left into N11, turn right into Allen Street, left into Kirkland Street, right into Voortrekker Street to Terminus Street Taxi Rank Newcastle and return
12.19	Route 19 From Dicks Farm in Osizweni along MR483, turn right into Albert Wessels Street, turn right into Hardwick Street, turn left into Harding Street, right into Allen Street, left into Kirkland Street, right into Voortrekker Street, right into Terminus Street Taxi Rank Newcastle and return
12.20	Route 18 From Umndozo Village MR483, turn left into N11 Road right into Allen Street, left into Kirkland Street, right into Voortrekker Street, right into Terminus Street Taxi Rank Newcastle and return
12.21	Route 17 From Osizweni Taxi Rank OB1 Street, turn left into MR483, right into Albert Wessels Street, right into Hardwick, left into Harding Street, right into Allen Street, left into Kirkland Street, right into Voortrekker Street, right into Terminus Street Taxi Rank Newcastle and return
12.22	Route 16 From Grootgeluk School, turn left onto P209 Road, onto P296 Street, turn left into MR483, left into N11 Road, right into Allen Street, left into Kirkland Street, right into Voortrekker Street, right to Terminus Street Taxi Rank Newcastle and return
12.23	Route 15 From Osizweni Top Rank P209 Road to Kwa-Mdakane Taxi Rank and return
12.24	Route 23 From Osizweni Township all units to Madadeni Township all Sections and return
12.25	Route 13 From Osizweni Top Rank P209, onto P296 Street, turn left into MR483, left into N11 Road, right into Allen Street, into Kirkland Street, right into Voortrekker Street, right to Terminus Street Taxi Rank Newcastle and return
12.26	Route 12 From Osizweni High School OE27 Street, turn right into P209 Road, onto P296, turn left into MR483, turn right into Albert Wessels Street, turn right into Hardwick Street, left into Murchison Street, right into Voortrekker Street to Terminus Street Taxi Rank Newcastle and return
12.27	Route 11 From Osizweni High School OE27 Street, turn right OE1 Street, left OSIZ5 Street, turn right into P209 Road, onto P296 Street, turn left into MR483, right into Albert Wessels Street, turn right into Allen Street, left into Kirkland Street, right into voortrekker street, right to Terminus Street Taxi Rank Newcastle and return



## transport

Department:  
Transport  
Province of KwaZulu-Natal

## GAZETTE

LGKZNG01-2017-  
APR

REGION: ALL

12.28	Route 10 From BOB Shopping Centre OSIZ8 Street, turn right OD17 Street, turn left OSIZ9 Street, left into OD38 Street, right into OSIZ8 Street, left OSIZ7 Street, turn right OSIZ5 Street, turn left into MR483, left into N11 Road, turn right into Allen Street, Kirkland Street, right into Voortrekker Street, turn right to Terminus Street Taxi Rank Newcastle and return
12.29	Route 1 From Makhanya Taxi Rank in Osizweni along OA75, turn right into Osiz3 Street, turn left Osiz1, turn left into MR483, turn right into Albert Wessels Street, turn right into Hardwick Street, left into Harding Street, right into Allen Street, left into Kirkland Street, right into Voortrekker Street to Terminus Street Taxi Rank Newcastle and return.
12.30	Route 3 From Makhanya Taxi Rank in Osizweni along OA75 Street, turn right into OA23 Street, turn right into OA1 Street, turn left OSIZ3 Street, turn right into OB77 Street, turn right into OB2 Street, turn left into OSIZ1 Street, turn left into MR483, turn right into Albert Wessels Street, turn right into Hardwick Street, turn left into Harding Street, right into Allen Street, left into Kirkland Street, right into Voortrekker Street to Terminus Street Taxi Rank Newcastle and return
12.31	Route 31 UTRECHT TO NEWCASTLE  From Utrecht Taxi Rank into R34, into MR483, into N11, into Allen Street, right into Voortrekker Street to Terminus Street Taxi Rank in Newcastle
12.32	Route 32 NEWCASTLE TO DUNDEE  From Newcastle Taxi Rank, left Kirkland right Allen Street right N11 left R621 left R68 to Dundee Taxi Rank and return
12.33	Route 33 NEWCASTLE TO DURBAN  From Newcastle Taxi Rank, left Kirkland, right Allen Street, right N11, left N3, left into Alice Street left into Albert Street right to Umgeni Road Durban Taxi Rank and return.
12.34	Route 34 NEWCASTLE TO NQUTHU  From Newcastle Taxi Rank left Kirkland right Allen Street left N11 right MR483 right R34 onto Nkande Road to Nquthu Taxi Rank and return.
12.35	Route 35 NEWCASTLE TO EMPANGENI From Newcastle Taxi Rank, left Kirkland Street, right Allen Street, left N11, right MR483, right R34, to the Taxi rank in Empangeni and return.
12.36	Route 36 NEWCASTLE TO NONGOMA  From Newcastle Taxi Rank, left Kirkland, right Allen Street, left N11, right MR483, right R34 left R33 onto R69 right into R618 to Nongoma Taxi Rank and return.
12.37	Route 37 NEWCASTLE TO PAULPIETERSBURG From Newcastle Taxi Rank, left Kirkland right Allen left N11 left MR483 right R34 left R33 right Dumbe Taxi Rank in Paulpietersburg and return



## transport

Department:  
Transport  
Province of KwaZulu-Natal

## GAZETTE

LGKZNG01-2017-  
APR

REGION: ALL

1) <b>Application Number:</b> APP0087467	2) <b>Gazette Number:</b> LGKZNG01-2017-APR
3) <b>Applicant:</b> NTSHANGASE MP <b>ID NO.</b> 5608285272089 <b>Association:</b> BUHLEBUYEZA TAXI ASSOCIATION	4) <b>Applicant Address:</b> D1004 PHUMEKHAYA CAMPERDOWN 3720
5) <b>Existing Licence Holder:</b> NOT APPLICABLE <b>ID NO.</b> NOT APPLICABLE	6) <b>Existing Licence Holder Address:</b> NOT APPLICABLE
7) <b>Type of application:</b> NEW OPERATING LICENCE	8) <b>Operating Licence Number:</b> NOTAVAILABLE
9) <b>Vehicle Type:</b> MINIBUS TAXI	10) 1 X 9-16 (SEATED) + 0 (STANDING)
11) <b>Region:</b> UMGUNGUNDLOVU	
12.1	<p>FROM UMSUNDUZI (KWAXIMBA) TAXI RANK RIGHT INTO M54 PASS EMKHAMBATHINI PRIMARY SCHOOL, TURN LEFT TO MUTHI ROAD (MVWENI) RETURN TO M54 PICK AND DROP, TURN LEFT CROSS THE BRIDGE (UMNGENI) UNTIL ETHEKU STORE, TURN BACK TO D1004, TURN RIGHT INTO M54 UNTIL KWAXIMBA TAXI RANK.</p> <p>FROM KWAXIMBA TAXI RANK JOIN M52 (MAGAYISA ROAD) PICK AND DROP, TURN RIGHT TO EDDIE HAGAN DRIVE, TURN RIGHT R103, TURN RIGHT INTO CATO RIDGE TAXI RANK DIRECT AND RETURN.</p>
12.2	<p>UMSUNDUZI TO PIETERMARITZBURG</p> <p>FROM UMSUNDUZI (KWAXIMBA) TAXI RANK RIGHT INTO M54 PASS EMKHATHINI PRIMARY SCHOOL, TURN LEFT TO MUTHI ROAD (MVWENI) RETURN TO M54 PICK AND DROP, TURN LEFT CROSS THE BRIDGE (UMNGENI) ETHEKU STORE, TURN BACK TO D1004, TURN RIGHT INTO M54 UNTIL KWAXIMBA TAXI RANK. FROM KWAXIMBA TAXI RANK JOIN M52 (MAGAYISA ROAD) PICK AND DROP, TURN RIGHT TO EDDIE HAGAN DRIVE, TURN RIGHT R103, TURN RIGHT INTO N3 TURN LEFT INTO R603 PICK UP AND DROP TURN RIGHT TO UMLAAD ROAD INTO N3 TURN LEFT ALLEN PATON AVENUE DROP OFF ONLY ENTER CHIEF ALBERT LUTHULI TURN RIGHT INTO LANGA LIBALELE STREET, TURN LEFT RETIEF STREET, TURN LEFT TO PIETERMARITZ, TURN RIGHT TO BOSHOF STREET, TURN RIGHT HOSEEN HAFEEJEE TERMINAL NO.1 TAXI RANK DIRECT AND RETURN.</p> <p>(II) FROM UMSUNDUZI (KWAXIMBA) TAXI RANK, TURN RIGHT TO M52 ENTER THE PICK POINT NO.3 (KWAMDLULI), TURN LEFT NAGLE DAM ROAD (M52) PASS NO.8,NO.7,NO.6,NO.5,NO.4,NO.3,NO.2,NO.1 PICK UP AND DROP, TURN RIGHT TO M54 &amp; NAGLE DAM PICK UP DROP AND TURN BACK INTO M52 TO ENTER THE PICK POINT NO.3 (KWAMDLULI), TURN RIGHT CROSS THE BRIDGE STRICTLY NO PICK UP UNTIL R103 PICK UP AND DROP, TURN RIGHT INTO N3 TURN LEFT TO ALLEN PATON AVENUE DROP OFF ONLY ENTER CHIEF ALBERT LUTHULI TURN RIGHT INTO LANGA LIBALELE STREET, TURN LEFT RETIEF STREET, TURN LEFT TO PIETERMARITZ, TURN RIGHT TO BOSHOF STREET, TURN RIGHT HOSEEN HAFEEJEE STREET, TURN LEFT HOSEEN HAFEEJEE TERMINAL NO.1 TAXI RANK DIRECT AND RETURN.</p> <p>(III) FROM UMSUNDUZI (KWAXIMBA) TAXI RANK, TURN RIGHT TO M54 ENTER ISITHUMBA PICK POINT NO.1 PASS ISITHUMBA TOURISM, PASS INTONGELA SCHOOL (ISIKHELEKEHLE) JOIN R103 PASS INCHANGA NO PICK UP, ENTER RADHOR, R103 PICK UP AND DROP TURN RIGHT INTO N3 TURN LEFT INTO R603 PICK UP AND DROP TURN RIGHT TO UMLAAD ROAD INTO N3 TURN LEFT TO ALLEN PATON AVENUE DROP OFF ONLY ENTER CHIEF ALBERT LUTHULI TURN RIGHT INTO LANGA LIBALELE STREET, TURN LEFT RETIEF STREET, TURN LEFT TO PIETERMARITZ, TURN RIGHT TO BOSHOF STREET, TURN RIGHT HOSEEN HAFEEJEE STREET, TURN LEFT HOSEEN HAFEEJEE TERMINAL NO.1 TAXI RANK DIRECT AND RETURN.</p>



## transport

Department:  
Transport  
Province of KwaZulu-Natal

## GAZETTE

LGKZNG01-2017-  
APR

REGION: ALL

1) <b>Application Number:</b> APP0087468	2) <b>Gazette Number:</b> LGKZNG01-2017-APR
3) <b>Applicant:</b> MD ZONDI <b>ID NO.</b> 6401205404084 <b>Association:</b> IMBALI UNIT 1&2 TAXI ASSOCIATION	4) <b>Applicant Address:</b> 7 KAREL LANDMAN ROAD GRANGE PIETERMARITZBURG KWA-ZULU NATAL 3200
5) <b>Existing Licence Holder:</b> NOT APPLICABLE <b>ID NO.</b> NOT APPLICABLE	6) <b>Existing Licence Holder Address:</b> NOT APPLICABLE
7) <b>Type of application:</b> NEW OPERATING LICENCE	8) <b>Operating Licence Number:</b> NOTAVAILABLE
9) <b>Vehicle Type:</b> MINIBUS	10) 1 X 13 (SEATED) + 0 (STANDING)
11) <b>Region:</b> UMGUNGUNDLOVU	
12.1	FROM TERMINUS AT ENHLAZATSHE THROUGH GEORGETOWN ROAD 5 TO MUNICIPAL ROAD 7 LEFT INTO EDENDALE ROAD RIGHT AT LONGMARKET STREET LEFT AT RETIEF STREET LEFT AT PIETERMARITZ STREET TO DESTINATION POINT AT ASMALLS CAR PARK OFF PIETERMARITZ STREET. FROM DESTINATION ALONG PIETERMARITZ STREET LEFT INTO WEST STREET RIGHT AT LOOP STREET LEFT AT EDENDALE ROAD TO MUNICIPAL ROAD 7 THROUGH GEORGETOWN ROAD 5 TO ENHLAZATSHE TERMINUS.
12.2	<p>IMBALI 1&amp;2 (VIA FJSITHOLE OR MTHOMBOTHI)</p> <p>MATHUNGA ROAD TERMINUS (KPE0002) SLATTER STREET TAXI TERMINAL(KPC0023).</p> <p>FROM MATHUNGA, SINKWAZI, F.J.SITHOLE, SUTHERLAND, MOSES MABHIDA (EDENDALE), LONGMARKET, (LANGALIBALELE), RETIEF, PIETERMARITZ, SLATTER</p> <p>OUTBOUND.</p> <p>SLATTER STREET TAXI TERMINAL (KPC0023) TO MATHUNGA ROAD TERMINAS (KPE0002)</p> <p>FROM SLATTER STREET, PIETERMARITZ, PINE, MOSES MABHIDA EDENDALE, SUTHERLANDS, F.J.SITHOLE, SINKWAZI, MATHUNGA.</p> <p>ALTERNATIVE ROUTE</p> <p>INBOUND.</p> <p>A. MATHUNGA, SINKWAZI, MBHELEBHELE, SIKALE, MTHOMBOTHI, SIBHUBHU, SUTHERLAND, NOSES MABHIDA (EDENDALE), LANGALIBALELE (LONGMARKET), RETIEF, PIETERMARITZ</p> <p>OUTBOUND:</p> <p>A.1. PIETERMARITZ, WEST STREET BUS/TAXI STATION, WEST, LOOP, EDENDALE, SUTHERLAND, F.J.SITHOLE, SINKWAZI, MATHUNGA.</p> <p>A.2. PIETERMARITZ, WEST STREET BUS/TAXI, STATION, WEST, BURGER, EDENDALE, SUTHERLAND, F.J.SITHOLE, SINKWAZI, MATHUNGA.</p> <p>A.3. PIETERMARITZ, WEST STREET BUS/TAXI STATION, WEST, PRINCE ALFRED, CAMPDRIFT, EDENDALE, SUTHERLAND, F.J.SITHOLE, SINKWAZI, MATHUNGA.</p> <p>B.1. PIETERMARITZ, WEST STREET BUS/TAXI STATION, WEST, LOOP, EDENDALE, SUTHERLAND, SIBHUBHU, MTHOMBOTHI, SIKALE, MBHELEMBHELE, SINKWAZI, MATHUNGA.</p> <p>B.2. PIETERMARITZ, WEST STREET BUS/TAXI STATION, WEST, BURGER, EDENDALE, SUTHERLAND, SIBHUBHU, MTHOMBOTHI, SIKALE, MBHELEMBHELE, SINKWAZI, MATHUNGA.</p> <p>B.3. PIETERMARITZ, WEST STREET BUS/TAXI STATION, WEST, PRINCE ALFRED, CAMPDRIFT, EDENDALE, SUTHERLAND, SIBHUBHU, MTHOMBOTHI, SIKALE, MBHELEMBHELE, SINKWAZI, MATHUNGA.</p>





## transport

Department:  
Transport  
Province of KwaZulu-Natal

## GAZETTE

LGKZNG01-2017-  
APR

REGION: ALL

1) <b>Application Number:</b> APP0087470	2) <b>Gazette Number:</b> LGKZNG01-2017-APR
3) <b>Applicant:</b> EM KHUMALO <b>ID NO.</b> 7105055317085 <b>Association:</b> MOOI-RIVER AND DISTRICT TAXI ASSOCIATION	4) <b>Applicant Address:</b> P O BOX 916 MOOI RIVER  3300
5) <b>Existing Licence Holder:</b> NOT APPLICABLE <b>ID NO.</b> NOT APPLICABLE	6) <b>Existing Licence Holder Address:</b> NOT APPLICABLE
7) <b>Type of application:</b> NEW OPERATING LICENCE	8) <b>Operating Licence Number:</b> NOTAVAILABLE
9) <b>Vehicle Type:</b> MINIBUS	10) 1 X 15 (SEATED) + 0 (STANDING)
11) <b>Region:</b> UMGUNGUNDLOVU	
12.1	FROM APPROVED TAXI RANK IN MOOI RIVER TO APPROVED TAXI RANK IN RIETVLEI DIRECT AND RETURN FROM MOOI RIVER KPX 0064 TO P17, PROCEED ALONG P14.2 TO KPX 0085 RIETVLEI OFF LOADING AND LOADING ALONG THE ROUTE AND RETURN WITH THE SAME ROUTE TO TAXI RANK KPX0064.
12.2	FROM APPROVED TAXI RANK IN MOOI RIVER TO APPROVED TAXI RANK IN HIDCOTE DIRECT AND RETURN FROM MOOI RIVER PKX0061, TURN TO MARKET STREET AND TURN TO BRICKFIELD ROAD, TURN RIGHT TO LAWRENCE ROAD AND ALONG P172 AND TURN RIGHT TO D167 INTO HIDCOTE KPX0087 LOADING ALONG THE ROUTE AND RETURN VIA THE SAME ROUTE.
12.3	FROM APPROVED TAXI RANK IN MOOI RIVER TO APPROVED TAXI RANK IN GREYTOWN DIRECT AND RETURN FROM MOOI RIVER TAXI RANK KPX0064 TO P1-7, PROCEED ALONG P14.1 TO P14.2 TO GREYTOWN AND RETURN WITH THE SAME ROUTE, LOADING AND OFF LOADING ALONG THE ROUTE.
12.4	FROM APPROVED TAXI RANK IN MOOI RIVER TO APPROVED TAXI RANK IN HLATHIKHULU DIRECT AND RETURN.  FROM MOOI RIVER TAXI RANK KPX 0088 TO P1-7, PROCEED ALONG P19 ALONG P169 TO HLATHIKHULU TAXI RANK AND RETURN OFF LOADING AND LOADING ALONG THE ROUTE.
12.5	FROM APPROVED TAXI RANK IN MOOI RIVER TO APPROVED TAXI RANK IN NOTTINGHAM ROAD DIRECT AND RETURN FROM MOOI RIVER KPX0063, PROCEED ALONG P1-7 TO MR16 INTO NOTTINGHAM ROAD TAXI RANK KPX0041, LOADING AND OFF LOADING ALONG THE ROUTE AND RETURN WITH THE SAME ROUTE.
12.6	FROM BRUNTVILLE CLUSTER BOX, PROCEED ALONG MAIN ROAD AND TURN RIGHT INTO R103, AND TURN LEFT TO LAWLENCE ROAD INTO TAXI RANK KPX0064, LOADING AND OFF LOADING ALONG THE ROUTE AND RETURN.  ALTERNATIVE PROCEED WITH 14.1 AND TURN RIGHT TO MAIN ROAD INTO KPX0085, BRUNTVILLE CLUSTER BOX.
12.7	FROM APPROVED TAXI RANK IN MOOI RIVER TO APPROVED TAXI RANK IN ESCOURT AND RETURN.  FROM MOOI RIVER TAXI RANK KPX0064 TO P1-7, PROCEED ALONG P1-8 ALONG LONE STREET AND TURN RIGHT TO CORNER STREET AND TURN LEFT INTO ALEXANDRA STREET TAXI RANK, ESTCOURT.  ALTERNATIVE.  FROM P1/8 ALONG LOWN STREET, TURN RIGHT TO DRUMMOND AND TURN RIGHT TO CORNER STREET INTO ALEXANDRA STREET TAXI RANK, LOADING AND LOADING ALONG THE ROUTE AND RETURN WITH THE SAME ROUTE.





## transport

Department:  
Transport  
Province of KwaZulu-Natal

## GAZETTE

LGKZNG01-2017-  
APR

REGION: ALL

**12.8** FROM APPROVED TAXI RANK IN MOOI RIVER TO APPROVED TAXI RANK IN PIETERMARITZBURG DIRECT AND RETURN.

FROM MOOI-RIVER STATION ROAD RANK (KPX 0061) INTO AND ALONG LAWRENCE ROAD, INTO P1-7, INTO N3 AND PROCEED TO HOWICK. LEAVE THE N3 AT R103 WHICH BECOMES MAIN ROAD AND PROCEED TO THE TAXI RANK GENERALLY ALONG BELL STREET AND SOMMER STREET (DROPPING OFF PASSENGERS ON THE FORWARD JOURNEY AND PICKING UP OF PASSENGERS ON THE RETURN JOURNEY ONLY.

RETURN TO MAIN ROAD INTO R617 (P162) WHICH BECOMES ZEEDERBERG ROAD, LEFT INTO N3 AND PROCEED TO PIETERMARITZBURG DIRECT, LEAVING THE N3 LEFT INTO CHATTERTON ROAD (R56) INTO BOSHOF STREET, LEFT INTO LONGMARKET STREET, LEFT INTO GARFIELD STREET, RIGHT INTO CHURCH STREET AND PROCEED TO THE DORPSPRUIT RANK (KPC0033) OFF GREYTOWN ROAD.

8.1 MOOI-RIVER TO PIETERMARITZBURG - RETURN ROUTE

FROM DORPSPRUIT RANK (KPC 0033) INTO AND ALONG GREYTOWN ROAD, LEFT INTO THE N3 AND PROCEED TO MOOI-RIVER ALONG THE FORWARD ROUTE IN RESERVE.



## transport

Department:  
Transport  
Province of KwaZulu-Natal

## GAZETTE

LGKZNG01-2017-  
APR

REGION: ALL

1) <b>Application Number:</b> APP0087473	2) <b>Gazette Number:</b> LGKZNG01-2017-APR
3) <b>Applicant:</b> EM KHUMALO <b>ID NO.</b> 7105055317085 <b>Association:</b> MOOI-RIVER AND DISTRICT TAXI ASSOCIATION	4) <b>Applicant Address:</b> P O BOX 916 MOOI RIVER  3300
5) <b>Existing Licence Holder:</b> NOT APPLICABLE <b>ID NO.</b> NOT APPLICABLE	6) <b>Existing Licence Holder Address:</b> NOT APPLICABLE
7) <b>Type of application:</b> NEW OPERATING LICENCE	8) <b>Operating Licence Number:</b> NOTAVAILABLE
9) <b>Vehicle Type:</b> MINIBUS	10) 1 X 13 (SEATED) + 0 (STANDING)
11) <b>Region:</b> UMGUNGUNDLOVU	
12.1	<p>FROM APPROVED TAXI RANK IN MOOI RIVER TO APPROVED TAXI RANK IN PIETERMARITZBURG DIRECT AND RETURN.</p> <p>FROM MOOI-RIVER STATION ROAD RANK (KPX 0061) INTO AND ALONG LAWRENCE ROAD, INTO P1-7, INTO N3 AND PROCEED TO HOWICK. LEAVE THE N3 AT R103 WHICH BECOMES MAIN ROAD AND PROCEED TO THE TAXI RANK GENERALLY ALONG BELL STREET AND SOMMER STREET (DROPPING OFF PASSENGERS ON THE FORWARD JOURNEY AND PICKING UP OF PASSENGERS ON THE RETURN JOURNEY ONLY.</p> <p>RETURN TO MAIN ROAD INTO R617 (P162) WHICH BECOMES ZEEDERBERG ROAD, LEFT INTO N3 AND PROCEED TO PIETERMARITZBURG DIRECT, LEAVING THE N3 LEFT INTO CHATTERTON ROAD (R56) INTO BOSHOF STREET, LEFT INTO LONGMARKET STREET, LEFT INTO GARFIELD STREET, RIGHT INTO CHURCH STREET AND PROCEED TO THE DORPSPRUIT RANK (KPC0033) OFF GREYTOWN ROAD.</p> <p>8.1 MOOI-RIVER TO PIETERMARITZBURG - RETURN ROUTE</p> <p>FROM DORPSPRUIT RANK (KPC 0033) INTO AND ALONG GREYTOWN ROAD, LEFT INTO THE N3 AND PROCEED TO MOOI-RIVER ALONG THE FORWARD ROUTE IN RESERVE.</p>
12.2	<p>FROM APPROVED TAXI RANK IN MOOI RIVER TO APPROVED TAXI RANK IN ESCOURT AND RETURN.</p> <p>FROM MOOI RIVER TAXI RANK KPX0064 TO P1-7, PROCEED ALONG P1-8 ALONG LONE STREET AND TURN RIGHT TO CORNER STREET AND TURN LEFT INTO ALEXANDRA STREET TAXI RANK, ESCOURT.</p> <p>ALTERNATIVE.</p> <p>FROM P1/8 ALONG LOWN STREET, TURN RIGHT TO DRUMMOND AND TURN RIGHT TO CORNER STREET INTO ALEXANDRA STREET TAXI RANK, LOADING AND LOADING ALONG THE ROUTE AND RETURN WITH THE SAME ROUTE.</p>
12.3	<p>FROM BRUNTVILLE CLUSTER BOX, PROCEED ALONG MAIN ROAD AND TURN RIGHT INTO R103, AND TURN LEFT TO LAWLENCE ROAD INTO TAXI RANK KPX0064, LOADING AND OFF LOADING ALONG THE ROUTE AND RETURN.</p> <p>ALTERNATIVE</p> <p>PROCEED WITH 14.1 AND TURN RIGHT TO MAIN ROAD INTO KPX0085, BRUNTVILLE CLUSTER BOX.</p>
12.4	<p>FROM APPROVED TAXI RANK IN MOOI RIVER TO APPROVED TAXI RANK IN NOTTINGHAM ROAD DIRECT AND RETURN FROM MOOI RIVER KPX0063, PROCEED ALONG P1-7 TO MR16 INTO NOTTINGHAM ROAD TAXI RANK KPX0041, LOADING AND OFF LOADING ALONG THE ROUTE AND RETURN WITH THE SAME ROUTE.</p>
12.5	<p>FROM APPROVED TAXI RANK IN MOOI RIVER TO APPROVED TAXI RANK IN HLATHIKHULU DIRECT AND RETURN.</p> <p>FROM MOOI RIVER TAXI RANK KPX 0088 TO P1-7, PROCEED ALONG P19 ALONG P169 TO HLATHIKHULU TAXI RANK AND RETURN OFF LOADING AND LOADING ALONG THE ROUTE.</p>



## transport

Department:  
Transport  
Province of KwaZulu-Natal

## GAZETTE

LGKZNG01-2017-  
APR

REGION: ALL

12.6	FROM APPROVED TAXI RANK IN MOOI RIVER TO APPROVED TAXI RANK IN GREYTOWN DIRECT AND RETURN FROM MOOI RIVER TAXI RANK KPX0064 TO P1-7, PROCEED ALONG P14.1 TO P14.2 TO GREYTOWN AND RETURN WITH THE SAME ROUTE, LOADING AND OFF LOADING ALONG THE ROUTE.
12.7	FROM APPROVED TAXI RANK IN MOOI RIVER TO APPROVED TAXI RANK IN HIDCOTE DIRECT AND RETURN FROM MOOI RIVER PKX0061, TURN TO MARKET STREET AND TURN TO BRICKFIELD ROAD, TURN RIGHT TO LAWRENCE ROAD AND ALONG P172 AND TURN RIGHT TO D167 INTO HIDCOTE KPX0087 LOADING ALONG THE ROUTE AND RETURN VIA THE SAME ROUTE.
12.8	FROM APPROVED TAXI RANK IN MOOI RIVER TO APPROVED TAXI RANK IN RIETVLEI DIRECT AND RETURN FROM MOOI RIVER KPX 0064 TO P17, PROCEED ALONG P14.2 TO KPX 0085 RIETVLEI OFF LOADING AND LOADING ALONG THE ROUTE AND RETURN WITH THE SAME ROUTE TO TAXI RANK KPX0064.



## transport

Department:  
Transport  
Province of KwaZulu-Natal

## GAZETTE

LGKZNG01-2017-  
APR

REGION: ALL

1) <b>Application Number:</b> APP0087476	2) <b>Gazette Number:</b> LGKZNG01-2017-APR
3) <b>Applicant:</b> KB MBUYISA <b>ID NO.</b> 8710065702082 <b>Association:</b> NOT AVAILABLE	4) <b>Applicant Address:</b> PO BOX 7926 EMPANGENI RAIL 3910
5) <b>Existing Licence Holder:</b> NOT APPLICABLE <b>ID NO.</b> NOT APPLICABLE	6) <b>Existing Licence Holder Address:</b> NOT APPLICABLE
7) <b>Type of application:</b> NEW OPERATING LICENCE	8) <b>Operating Licence Number:</b> NOTAVAILABLE
9) <b>Vehicle Type:</b> BUS	10) 1 X 36+ (SEATED) + 0 (STANDING)
11) <b>Region:</b> UTHUNGULU	
12.1	FROM INIWE RESERVE TO R102 TO EMPANGENI AND OFF RAMP TO FELIXON VILLAGE AND BACK TO R102 TO EMPANGENI OFF RAMP TO ZSM ROAD AND TAKE RIGHT TO NKULULEKO ROAD TO SIYAKHANDISA PRIMARY TO WARBLER ROAD TO OLD MILL HIGH SCHOOL AND RETURN THE SAME ROUTE DROPPING OFF AND THE SAME PICK UP POINTS FROM INIWE TO RICHEM SECONDARY AND EMPANGENI PREPARATORY SCHOOL TURN RIGHT TO R102 IN THE TRAFFIC CIRCLE TURN LEFT TOWARDS TO NGWELEZANE ROAD TURN RIGHT TO DURNFORD ROAD STRAIGHT ON AND TURN LEFT TO GEMINI ROAD AND LEFT TO SIGMA CRESCENT TO RICHEM SECONDARY AND GO BACK TO GEMINI ROAD THEN LEFT TO FAREWELL STRAIGHT TO PRESEDENT SWART AND LEFT TO DUNNE ROAD AND STRAIGHT TO BEREA ROAD THE LEFT TO HENDERSON AND STRAIGHT TO EMPANGENI PREPARATORY SCHOOL AND RETURN THE SAME ROUTE MAKING DROFF OFF AND THE SAME PICK UP POINTS



## transport

Department:  
Transport  
Province of KwaZulu-Natal

## GAZETTE

LGKZNG01-2017-  
APR

REGION: ALL

1) <b>Application Number:</b> APP0087478	2) <b>Gazette Number:</b> LGKZNG01-2017-APR
3) <b>Applicant:</b> PG ALLAGAN <b>ID NO.</b> 5801255190080 <b>Association:</b> BONELLA TAXI ASSOCIATION	4) <b>Applicant Address:</b> 20 HARCOMBE GARDENS BONELLA KWAZULU-NATAL  4091
5) <b>Existing Licence Holder:</b> NOT APPLICABLE <b>ID NO.</b> NOT APPLICABLE	6) <b>Existing Licence Holder Address:</b> NOT APPLICABLE
7) <b>Type of application:</b> NEW OPERATING LICENCE	8) <b>Operating Licence Number:</b> NOTAVAILABLE
9) <b>Vehicle Type:</b> MINIBUS TAXI	10) 1 X 9-16 (SEATED) + 0 (STANDING)
11) <b>Region:</b> DURBAN CENTRAL	
12.1	<p><b>ALTERNATIVE ROUTE:</b> BONELLA TO RANK 46 DENNIS HURLEY STREET (QUEEN STREET), DURBAN. FROM AN APPROVED RANK 46 BLINKBONNIE ROAD OPPOSITE JABULA SUPERMARKET, PROCEED ALONG BLINKBONNIE ROAD, LEFT TURN INTO BUCKINGHAM ROAD, PROCEED ALONG BUCKINGHAM ROAD RIGHT INTO BARNSLEY GROVE, PROCEED ALONG BARNSLEY GROVE AND TURN LEFT INTO BLINKBONNIE ROAD, RIGHT INTO BONELLA ROAD, PROCEED ALONG BONELLA ROAD, LEFT INTO ESKOTENE GROVE PROCEED ALONG ESKOTENE GROVE ACROSS TO CANDELLA ROAD INTO WESTMEATH AVENUE, RIGHT INTO STANFIELD ROAD, PROCEED ALONG STANFIELD ROAD AND TURN RIGHT INTO WESTMEATH AVENUE, PROCEED ALONG WESTMEATH AVENUE AND LEFT INTO CANDELLA, PROCEED ALONG CANDELLA ROAD, RIGHT INTO JAN SMUTS HIGHWAY, PROCEED JAN SMUTS HIGHWAY, LEFT INTO BEREA ROAD NORTH, PROCEED ALONG BEREA ROAD NORTH, TURN RIGHT INTO BOTANICAL GARDENS ROAD, PROCEED ALONG BOTANICAL GARDENS ROAD, LEFT INTO BEREA ROAD, PROCEED ALONG BEREA ROAD, LEFT INTO JULIUS NYERERE AVENUE (WARWICK AVENUE) PROCEED ALONG JULIUS NYERERE AVENUE (WARWICK AVENUE, RIGHT INTO JOHANNES NKOSI STREET, (ALICE STREET) PROCEED ALONG JOHANNES NKOSI STREET, (ALICE STREET), RIGHT TURN INTO YUSUF DADD00 STREET (GREY STREET) PROCEED ALONG YUSUF DADD00 STREET (GREY STREET) LEFT TURN INTO PIXLEY KA SEME STREET (WEST STREET) PROCEED ALONG PIXLEY KA SEME STREET (WEST STREET), LEFT INTO SAMORA MACHEL STREET (ALI WAL STREET) PROCEED ALONG SAMORA MACHEL STREET (ALI WAL STREET), LEFT INTO BRAM FISCHER ROAD (ORDNANCE ROAD) PROCEED ALONG BRAM FISCHER ROAD (ORDNANCE ROAD), LEFT INTO SOLDIERS WAY, PROCEED ALONG SOLDIERS WAY, RIGHT TURN ONTO MONTY NAICKER STREET (PINE STREET) PROCEED ALONG MONTY NAICKER STREET (PINE STREET), RIGHT TURN INTO JOSEPH NDLULI STREET (RUSSEL STEET) PROCEED ALONG JOSEPH NDLULI STREET (RUSSEL STEET), RIGHT TURN INTO JOHANNES NKOSI STREET (ALICE STREET) PROCEED ALONG JOHANNES NKOSI STREET (ALICE STREET), RIGHT INTO SOLDIERS WAY, PROCEED ALONG SOLDIERS WAY, RIGHT INTO DENIS HURLEY STREET (QUEEN STREET) RANK 46, DURBAN. ALTERNATIVE RETURN ROUTE: RANK 46 DENNIS HURLEY STREET (QUEEN STREET) LEFT INTO YUSUF DADD00 STREET (GREY STREET) PROCEED ALONG YUSUF DADD00 STREET (GREY STREET), RIGHT INTO MONTY NAICKER STREET (PINE STREET) PROCEED ALONG MONTY NAICKER STREET (PINE STREET), PROCEED INTO AND ALONG THE N3 EXITING AT BEREA ROAD SOUTH (TOLLGATE BRIDGE) OFF RAMP, PROCEED ALONG BEREA ROAD SOUTH INTO JAN SMUTS HIGHWAY, PROCEED ALONG JAN SMUTS HIGHWAY, RIGHT.</p>



## transport

Department:  
Transport  
Province of KwaZulu-Natal

## GAZETTE

LGKZNG01-2017-  
APR

REGION: ALL

### 12.2 BONELLA TO RANK 46 DENNIS HURLEY STREET (QUEEN STREET), DURBAN.

FROM AN APPROVED RANK 46 BLINKBONNIE ROAD OPPOSITE JABULA SUPERMARKET, PROCEED ALONG BLINKBONNIE ROAD, LEFT TURN INTO BUCKINGHAM ROAD, PROCEED ALONG BUCKINGHAM ROAD RIGHT INTO BARNSLEY GROVE, PROCEED ALONG BARNSLEY GROVE AND TURN LEFT INTO BLINKBONNIE ROAD, RIGHT INTO BONELLA ROAD, PROCEED ALONG BONELLA ROAD, LEFT INTO ESKOTENE GROVE PROCEED ALONG ESKOTENE GROVE ACROSS TO CANDELLA ROAD INTO WESTMEATH AVENUE, RIGHT INTO STANFIELD ROAD, PROCEED ALONG STANFIELD ROAD AND TURN RIGHT INTO WESTMEATH AVENUE, PROCEED ALONG WESTMEATH AVENUE AND TURN RIGHT INTO CANDELLA ROAD, PROCEED ALONG CANDELLA ROAD TURN LEFT INTO WIGGINS ROAD, PROCEED ALONG WIGGINS ROAD, TURN LEFT INTO CARLOW ROAD, PROCEED ALONG CARLOW ROAD, RIGHT INTO BLINKBONNIE ROAD, PROCEED ALONG BLINKBONNIE TURN LEFT INTO BELLAIR ROAD, PROCEED ALONG BELLAIR ROAD, RIGHT INTO JAN SMUTHS HIGHWAY, LEFT INTO FELIX DLAMINI ROAD (BRICKFIELD ROAD), PROCEED ALONG FELIX DLAMINI ROAD (BRICKFIELD ROAD) LEFT ONTO N3 FREEWAY, PROCEED ALONG N3 FREEWAY, EXIT AT RIDGE ROAD, BEREA OFF-RAMP (TOLLGATE BRIDGE), ACROSS RIDGE ROAD INTO BEREA ROAD NORTH, PROCEED ALONG BEREA ROAD NORTH INTO CHRIS NTULI ROAD (OLD DUTCH ROAD), PROCEED ALONG CHRIS NTULI ROAD (OLD DUTCH ROAD) PROCEED INTO JOHANNES NKOSI STREET (ALICE STREET), PROCEED ALONG JOHANNES NKOSI STREET (ALICE STREET), RIGHT INTO SOLDIERS WAY, PROCEED ALONG SOLDIERS WAY, RIGHT INTO DENNIS HURLEY STREET (QUEEN STREET) RANK 46, DURBAN. RETURN ROUTE: RANK 46 DENNIS HURLEY STREET (QUEEN STREET), DURBAN TO BONELLA PROCEED ALONG DENNIS HURLEY STREET (QUEEN STREET), RIGHT INTO INGCUCE STREET (ALBERT STREET), PROCEED ALONG INGCUCE STREET (ALBERT STREET) LEFT INTO DAVID WEBSTER STREET (LEOPOLD STREET), PROCEED ALONG DAVID WEBSTER STREET (LEOPOLD STREET) INTO CANNONGATE ROAD ONTO THE N3 FREEWAY EXITING AT FELIX DLAMINI ROAD (BRICKFIELD ROAD) OFF RAMP PROCEED ALONG FELIX DLAMINI ROAD (BRICKFIELD ROAD) INTO GARTH ROAD, LEFT INTO GALWAY ROAD, PROCEED ALONG GALWAY ROAD, LEFT TURN INTO JAN SMUTS HIGHWAY, PROCEED ALONG JAN SMUTS HIGHWAY, PROCEED ALONG JAN SMUTS HIGHWAY, RIGHT INTO BELLAIR ROAD, PROCEED ALONG BELLAIR ROAD, RIGHT INTO BLINKBONNIE ROAD, PROCEED ALONG BLINKBONNIE ROAD (AS PER BONNELLA ROUT 1) NB: ALL COMMUTERS TO BE PICKED UP AND DROPPED OFF ONLY AT THE DESIGNATED TAXI STOPS ON THE PRESCRIBED ROUTE. ALTERNATIVE ROUTE: BONELLA TO RANK 46 DENNIS HURLEY STREET (QUEEN STREET), DURBAN.



## transport

Department:  
Transport  
Province of KwaZulu-Natal

## GAZETTE

LGKZNG01-2017-  
APR

REGION: ALL

1) <b>Application Number:</b> APP0087484	2) <b>Gazette Number:</b> LGKZNG01-2017-APR
3) <b>Applicant:</b> EM KHUMALO <b>ID NO.</b> 7105055317085 <b>Association:</b> MOOI-RIVER AND DISTRICT TAXI ASSOCIATION	4) <b>Applicant Address:</b> P O BOX 916 MOOI RIVER  3300
5) <b>Existing Licence Holder:</b> NOT APPLICABLE <b>ID NO.</b> NOT APPLICABLE	6) <b>Existing Licence Holder Address:</b> NOT APPLICABLE
7) <b>Type of application:</b> NEW OPERATING LICENCE	8) <b>Operating Licence Number:</b> NOTAVAILABLE
9) <b>Vehicle Type:</b> MINIBUS	10) 1 X 15 (SEATED) + 0 (STANDING)
11) <b>Region:</b> UMGUNGUNDLOVU	
12.1	FROM APPROVED TAXI RANK IN MOOI RIVER TO APPROVED TAXI RANK IN RIETVLEI DIRECT AND RETURN FROM MOOI RIVER KPX 0064 TO P17, PROCEED ALONG P14.2 TO KPX 0085 RIETVLEI OFF LOADING AND LOADING ALONG THE ROUTE AND RETURN WITH THE SAME ROUTE TO TAXI RANK KPX0064.
12.2	FROM APPROVED TAXI RANK IN MOOI RIVER TO APPROVED TAXI RANK IN HIDCOTE DIRECT AND RETURN FROM MOOI RIVER PKX0061, TURN TO MARKET STREET AND TURN TO BRICKFIELD ROAD, TURN RIGHT TO LAWRENCE ROAD AND ALONG P172 AND TURN RIGHT TO D167 INTO HIDCOTE KPX0087 LOADING ALONG THE ROUTE AND RETURN VIA THE SAME ROUTE.
12.3	FROM APPROVED TAXI RANK IN MOOI RIVER TO APPROVED TAXI RANK IN GREYTOWN DIRECT AND RETURN FROM MOOI RIVER TAXI RANK KPX0064 TO P1-7, PROCEED ALONG P14.1 TO P14.2 TO GREYTOWN AND RETURN WITH THE SAME ROUTE, LOADING AND OFF LOADING ALONG THE ROUTE.
12.4	FROM APPROVED TAXI RANK IN MOOI RIVER TO APPROVED TAXI RANK IN HLATHIKHULU DIRECT AND RETURN.  FROM MOOI RIVER TAXI RANK KPX 0088 TO P1-7, PROCEED ALONG P19 ALONG P169 TO HLATHIKHULU TAXI RANK AND RETURN OFF LOADING AND LOADING ALONG THE ROUTE.
12.5	FROM APPROVED TAXI RANK IN MOOI RIVER TO APPROVED TAXI RANK IN NOTTINGHAM ROAD DIRECT AND RETURN FROM MOOI RIVER KPX0063, PROCEED ALONG P1-7 TO MR16 INTO NOTTINGHAM ROAD TAXI RANK KPX0041, LOADING AND OFF LOADING ALONG THE ROUTE AND RETURN WITH THE SAME ROUTE.
12.6	FROM BRUNTVILLE CLUSTER BOX, PROCEED ALONG MAIN ROAD AND TURN RIGHT INTO R103, AND TURN LEFT TO LAWLENCE ROAD INTO TAXI RANK KPX0064, LOADING AND OFF LOADING ALONG THE ROUTE AND RETURN.  ALTERNATIVE PROCEED WITH 14.1 AND TURN RIGHT TO MAIN ROAD INTO KPX0085, BRUNTVILLE CLUSTER BOX.
12.7	FROM APPROVED TAXI RANK IN MOOI RIVER TO APPROVED TAXI RANK IN ESCOURT AND RETURN.  FROM MOOI RIVER TAXI RANK KPX0064 TO P1-7, PROCEED ALONG P1-8 ALONG LONE STREET AND TURN RIGHT TO CORNER STREET AND TURN LEFT INTO ALEXANDRA STREET TAXI RANK, ESTCOURT.  ALTERNATIVE.  FROM P1/8 ALONG LOWN STREET, TURN RIGHT TO DRUMMOND AND TURN RIGHT TO CORNER STREET INTO ALEXANDRA STREET TAXI RANK, LOADING AND LOADING ALONG THE ROUTE AND RETURN WITH THE SAME ROUTE.



**transport**

Department:  
Transport  
Province of KwaZulu-Natal

**GAZETTE**

LGKZNG01-2017-  
APR

REGION: ALL

<b>12.8</b>	<p>FROM APPROVED TAXI RANK IN MOOI RIVER TO APPROVED TAXI RANK IN PIETERMARITZBURG DIRECT AND RETURN.</p> <p>FROM MOOI-RIVER STATION ROAD RANK (KPX 0061) INTO AND ALONG LAWRENCE ROAD, INTO P1-7, INTO N3 AND PROCEED TO HOWICK. LEAVE THE N3 AT R103 WHICH BECOMES MAIN ROAD AND PROCEED TO THE TAXI RANK GENERALLY ALONG BELL STREET AND SOMMER STREET (DROPPING OFF PASSENGERS ON THE FORWARD JOURNEY AND PICKING UP OF PASSENGERS ON THE RETURN JOURNEY ONLY.</p> <p>RETURN TO MAIN ROAD INTO R617 (P162) WHICH BECOMES ZEEDERBERG ROAD, LEFT INTO N3 AND PROCEED TO PIETERMARITZBURG DIRECT, LEAVING THE N3 LEFT INTO CHATTERTON ROAD (R56) INTO BOSHOFF STREET, LEFT INTO LONGMARKET STREET, LEFT INTO GARFIELD STREET, RIGHT INTO CHURCH STREET AND PROCEED TO THE DORPSPRUIT RANK (KPC0033) OFF GREYTOWN ROAD.</p> <p>8.1 MOOI-RIVER TO PIETERMARITZBURG - RETURN ROUTE</p> <p>FROM DORPSPRUIT RANK (KPC 0033) INTO AND ALONG GREYTOWN ROAD, LEFT INTO THE N3 AND PROCEED TO MOOI-RIVER ALONG THE FORWARD ROUTE IN RESERVE.</p>
-------------	--



## transport

Department:  
Transport  
Province of KwaZulu-Natal

## GAZETTE

LGKZNG01-2017-  
APR

REGION: ALL

1) <b>Application Number:</b> APP0087492	2) <b>Gazette Number:</b> LGKZNG01-2017-APR
3) <b>Applicant:</b> MD NXUMALO <b>ID NO.</b> 3711115388083 <b>Association:</b> KWA-MASHU TAXI OWNERS ASSOCIATION	4) <b>Applicant Address:</b> 1033 WESTRIDGE DRIVE NEWLANDS WEST KWAZULU NATAL KWA-ZULU NATAL 4037
5) <b>Existing Licence Holder:</b> NOT APPLICABLE <b>ID NO.</b> NOT APPLICABLE	6) <b>Existing Licence Holder Address:</b> NOT APPLICABLE
7) <b>Type of application:</b> NEW OPERATING LICENCE	8) <b>Operating Licence Number:</b> LKNKZN018854
9) <b>Vehicle Type:</b> MINIBUS TAXI	10) 1 X 9-16 (SEATED) + 0 (STANDING)
11) <b>Region:</b> GREATER NORTH	
12.1	Route 3 A From approved Taxi Rank in Kwa-Mashu to approved Taxi Rank in Pinetown via Bester, Crossroads direct and return. . Along Mandela Road, left into Bhejane Road, along Bhejane Road, left into Sibisi Road, right into Nyala Road, right into Bhungezi Road, right into Ntuzuma Access, right into M25 on- ramp and proceed to Bester's Taxi Rank. . Along Mandela Road, left into Bhejane Road, right into Zulu Road, left into Ntombela Road, left into Mandela Road and proceed to Crossroads Taxi Rank. . From the Rank at Kwa-Mashu Station along any of the routes above into and along Mandela Road, into Inanda Road, right into the N2, right into M19, along the M19, into St. John Avenue, right into Old Main Road (M31), left into Crompton Road, right into Hill Street and proceed to the Taxi Rank.
12.2	Route 4.A. From approved Taxi Rank in Kwa-Mashu to approved Taxi Rank in Stanger via Verulam Along Mandela Road, right into M25, left into the N2, along the N2 left into M41, along the M41 right into Wick Street, left into Ireland Street, right into Wick Street, right into R102, proceed along R102, proceed along R102 to Stanger direct and return.
12.3	Route 5.A. Kwa-Mashu to Pinetown Mandela Road, Inanda Road, Inanda Highway, right into the M19, along M19, left into Shepstone Road, into Beviss Road, right into Old Main Road (M31), left into Crompton Street, right into Hill Street and proceed to the Taxi Rank in Hill Street.



## transport

Department:  
Transport  
Province of KwaZulu-Natal

## GAZETTE

LGKZNG01-2017-  
APR

REGION: ALL

12.4

### CONDITIONS:

1. PASSENGERS MAY BE PICKED UP AND /OR SET DOWN ONLY AT DESIGNATED TAXI RANKS OR TAXI STOPS, WHICH SHALL EXCLUDE BUS STOPS.
2. ENTRY OR RANKING ON PRIVATE PROPERTY IS NOT PERMITTED WITHOUT THE WRITTEN PERMISSION OF THE LANDLORD, A COPY OF WHICH MUST BE SUPPLIED TO THE BOARD.
3. WITHOUT HAVING ENTERED INTO AN AGREEMENT WITH OTHER OPERATORS ON A COMMON ROUTE AS CONTEMPLATED BY SECTION 88(2)(B) OF ACT 22 OF 2000, THE PICKING UP OR SETTING DOWN OF PASSENGERS ON SUCH ROUTE IS NOT PERMITTED. A COPY OF SUCH AGREEMENT MUST BE SUPPLIED TO THE BOARD.
4. A RANKS, WHETHER ON-STREET OR OFF-STREET, ONLY THE TAXIS THAT CAN BE ACCOMMODATED IN THE DEMARCATED AREA MAY OCCUPY THE RANK. EXCESS VEHICLES MUST HOLD ELSEWHERE.
5. RANK PERMITS OR LETTERS OF AUTHORITY MUST BE PRODUCED IN RESPECT OF ALL RANKS IN MUNICIPAL AREA, IN PARTICULAR MAJOR TOWNS AND CITIES AND IN PARTICULAR INTER-PROVINCIAL DESTINATIONS.
6. THE ALLOCATION OF ANY ROUTE OR PORTION OF A ROUTE IS SUBJECT TO THE CONDITION THAT IT HAS BEEN APPROVED AND ALLOCATED IN GOOD FAITH AND THAT SUCH ROUTE WILL BE INVALID SHOULD IT TRANSPIRE THAT THE ROUTE OR PORTION THEREOF WILL, OR HAS CAUSED CONFLICT DUE TO IT HAVING BEEN APPROVED BASED ON INCORRECT OR FALSE INFORMATION SUPPLIED TO THE BOARD OR AS A RESULT OF AN ERRORS. IN SUCH INSTANCE THE OPERATING LICENCE MUST BE RETURNED TO THE BOARD FOR CORRECTION.
7. THE VEHICLE MUST BE COVERED BY MOTOR VEHICLE INSURANCE AS WELL AS PERSONAL LIABILITY INSURANCE.



## transport

Department:  
Transport  
Province of KwaZulu-Natal

## GAZETTE

LGKZNG01-2017-  
APR

REGION: ALL

1) <b>Application Number:</b> APP0087501	2) <b>Gazette Number:</b> LGKZNG01-2017-APR
3) <b>Applicant:</b> NA BALENI <b>ID NO.</b> 6111040180084 <b>Association:</b> KOKSTAD TAXI OWNERS ASSOCIATION	4) <b>Applicant Address:</b> 4 HALFORD DRIVE KOKSTAD KZN KWA-ZULU NATAL 4700
5) <b>Existing Licence Holder:</b> NOT APPLICABLE <b>ID NO.</b> NOT APPLICABLE	6) <b>Existing Licence Holder Address:</b> NOT APPLICABLE
7) <b>Type of application:</b> NEW OPERATING LICENCE	8) <b>Operating Licence Number:</b> LGKZN0503000221
9) <b>Vehicle Type:</b> MINIBUS TAXI	10) 1 X 9-16 (SEATED) + 0 (STANDING)
11) <b>Region:</b> SISONKE	
12.1	<p>FROM KOKSTAD TAXI RANK DOWER STREET JOIN MAIN STREET JOIN R56 PASS THE MAXIMUM PRISION TO GOGELA TAXI RANK AND ON RETURN SAME ROUTE TO KOKSTAD.,</p> <p>FROM KOKSTAD TAXI RANK DOWER STREET JOIN MAIN STREET TO HOPE STREET TO R56 TO PAKKIES TAXI RANK AND ON RETURN SAME ROUTE TO KOKSTAD.,KOKSTAD - NTSIKENI.</p> <p>FROM KOKSTAD TAXI RANK DOWER STREET JOIN HOPE STREET TO R56 TO NTSIKENI TAXI RANK AND RETURN ALONG THE SAME ROUTE TO KOKSTAD.</p>
12.2	<p>FROM (KOKSTAD TAXI RANK) DOWER STREET ALONG MAIN STREET, HOPE STREET, JOIN R56 TO PAKADE STATION, JOIN R61 TO FORT DONALD AND RETURN ALONG THE SAME ROUTE TO KOKSTAD.</p> <p>FROM KOKSTAD TAXI RANK DOWER STREET, JOIN MAIN STREET, JOIN R394 TO FRANKLIN R617 AND BACK ON THE SAME ROUTE TO KOKSTAD.</p>
12.3	<p>FROM KOKSTAD TAXI RANK DOWER STREET JOIN MAIN STREET TO HOPE STREET TO R56 TO PAKKIES TAXI RANK AND ON RETURN SAME ROUTE TO KOKSTAD.</p>
12.4	<p>FROM KOKSTAD TAXI RANK DOWER STREET JOIN HOPE STREET TO R56 TO NTSIKENI TAXI RANK RETURN ALONG THE SAME ROUTE TO KOKSTAD</p>



## transport

Department:  
Transport  
Province of KwaZulu-Natal

## GAZETTE

LGKZNG01-2017-  
APR

REGION: ALL

1) <b>Application Number:</b> APP0087502	2) <b>Gazette Number:</b> LGKZNG01-2017-APR
3) <b>Applicant:</b> NM NGCOBO <b>ID NO.</b> 5510065424080 <b>Association:</b> ZWARTKOP TAXI ASSOCIATION	4) <b>Applicant Address:</b> P O BOX 27198 MAYORS WALK PIETERMARITZBURG KWA-ZULU NATAL 3201
5) <b>Existing Licence Holder:</b> NOT APPLICABLE <b>ID NO.</b> NOT APPLICABLE	6) <b>Existing Licence Holder Address:</b> NOT APPLICABLE
7) <b>Type of application:</b> NEW OPERATING LICENCE	8) <b>Operating Licence Number:</b> NOTAVAILABLE
9) <b>Vehicle Type:</b> MINIBUS	10) 1 X 13 (SEATED) + 0 (STANDING)
11) <b>Region:</b> UMGUNGUNDLOVU	
12.1	<p>ZWARTKOP TAXI ASSOCIATION.</p> <p>1.1 FROM GUBESHE TO RETIEF STREET TERMINAL.</p> <p>INBOUND: FROM GUBESHE TERMINUS INTO AND ALONG P399 INTO ZM109, INTO MR139, INTO SWEETWATERS ROAD, INTO SWARTKOP ROAD, INTO MAYORS WALK ( M80), INTO AND ALONG BERG STREET TO THE RANK AT THE CORNER OF RETIEF AND BERG STREET.</p> <p>1.2 FROM RETIEF STREET TERMINAL TO GUBESHE</p> <p>OUTBOUND: FROM RETIEF STREET TERMINAL INTO BERG STREET, LEFT INTO EAST STREET, LEFT INTO BOOM STREET, RIGHT INTO RETIEF STREET, LEFT INTO VICTORIA ROAD WHICH BECOMES WINSTON ROAD AND RIGHT INTO MAYORS WALK WHICH BECOMES SWARTKOP ROAD AND INTO SWEETWATERS ROAD (M80), INTO M139, INTO ZM109, INTO P399 AND PROCEED TO GUBESHE TERMINUS.</p>
12.2	<p>FROM HILTON COLLEGE INTO MR139, INTO HILTON (QUARRY SHOPPING CENTRE), RETURN TO N3 INTERSECTION AND RIGHT INTO N3, INTO DUNCAN MCKENZIE, AND INTO HYSLOP ROAD, INTO COMMERCIAL ROAD AND LEFT INTO LONGMARKET STREET AND LEFT INTO FREEDOM SQUARE( NEW TAXI RANK).</p> <p>FROM CITY TERMINAL ( FREEDOM SQUARE), RIGHT INTO CHURCH STREET, LEFT INTO BOSHOFF STREET, INTO CHATTERTON ROAD, INTO THE N3, INTO HILTON (QUARRY SHOPPING CENTRE), RETURN TO HILTON AND PROCEED TO HILTON COLLEGE; AS PER THE FORWARD ROUTE IN REVERSE;</p> <p>FROM CITY TERMINAL ( FREEDOM SQUARE ), RIGHT INTO CHURCH STREET, AND LEFT INTO N3, INTO HILTON ( QUARRY SHOPPING CENTRE), RETURN TO HILTON AND PROCEED TO HILTON COLLEGE AS PER THE FORWARD ROUTE IN REVERSE.</p>
12.3	<p>FROM ZAYEKA-BHEKIZIZWE SCHOOL (D1132), INTO AND ALONG P399 INTO ZM109, INTO MR139, INTO SWEETWATERS ROAD, INTO SWARTKOP ROAD, INTO MAYORS WALK (M80), INTO AND ALONG BERG STREET TO THE RANK AT THE CORNER OF RETIEF AND BERG STREET</p> <p>FROM RETIEF STREET TERMINAL INTO BERG STREET, LEFT INTO EAST STREET, LEFT INTO BOOM STREET, RIGHT INTO RETIEF STREET, LEFT INTO VICTORIA ROAD WHICH BECOMES WINSTON ROAD AND RIGHT INTO MAYORS WALK WHICH BECOMES SWARTKOP ROAD AND INTO SWEETWATERS ROAD (M80), INTO M139, INTO ZM109, INTO P399 AND PROCEED TO ZAYEKA- BHEKIZIZWE SCHOOL (D1132).</p>



## transport

Department:  
Transport  
Province of KwaZulu-Natal

## GAZETTE

LGKZNG01-2017-  
APR

REGION: ALL

12.4	<p>4.1 FROM BHOBHONOMA (D1130) TO PIETERMARITZBURGH, RETIEF STREET TERMINAL.</p> <p>INBOUND: FROM BHOBHONOMA, INTO AND ALONG P399 INTO ZM109, INTO MR139, INTO SWEETWATERS ROAD, INTO SWARTKOP ROAD, INTO MAYORS WALK ( M80), INTO AND ALONG BERG STREET TO THE RANK AT THE CORNER OF RETIEF AND BERG STREET.</p> <p>4.2 FROM RETIEF STREET TERMINAL TO BHOBHONOMA (D1130).</p> <p>OUTBOUND: FROM RETIEF STREET TERMINAL INTO BERG STREET, LEFT INTO EAST STREET, LEFT INTO BOOM STREET, RIGHT INTO RETIEF STREET, LEFT INTO VICTORIA ROAD WHICH BECOMES WINSTON ROAD AND RIGHT INTO MAYORS WALK WHICH BECOMES SWARTKOP ROAD AND INTO SWEETWATERS ROAD (M80), INTO M139, INTO ZM109, INTO P399 AND PROCEED TO BHOBHONOMA.</p>
12.5	<p>5.1 FROM EZIBONIVINI TO RETIEF STREET TERMINAL.</p> <p>INBOUND: FROM EZIBONIVINI, INTO AND ALONG P399 INTO ZM109, INTO MR139, INTO SWEETWATERS ROAD, INTO SWARTKOP ROAD, INTO MAYORS WALK ( M80), INTO AND ALONG BERG STREET TO THE RANK AT THE CORNER OF RETIEF AND BERG STREET.</p> <p>5.2 FROM RETIEF STREET TERMINAL TO EZIBONIVINI (P142).</p> <p>OUTBOUND: FROM RETIEF STREET TERMINAL INTO BERG STREET, LEFT INTO EAST STREET, LEFT INTO BOOM STREET, RIGHT INTO RETIEF STREET, LEFT INTO VICTORIA ROAD WHICH BECOMES WINSTON ROAD AND RIGHT INTO MAYORS WALK WHICH BECOMES SWARTKOP ROAD AND INTO SWEETWATERS ROAD (M80), INTO M139, INTO ZM109, INTO P399 AND PROCEED TO EZIBONIVINI.</p>
12.6	<p>6.1. FROM MBUTSHANA (A3683) TO HILTON HOTEL.</p> <p>INBOUND: FROM MBUTSHANA, INTO P139 AND PROCEED TO HILTON HOTEL DIRECT.</p> <p>6.2. FROM HILTON HOTEL TO MBUTSHANA (A3683).</p> <p>OUTBOUND: FROM HILTON HOTEL, INTO P 139 AND PROCEED TO MBUTSHANA DIRECT.</p>
12.7	<p>7.1. FROM GUBESHE TERMINUS TO SOMME STREET RANK ( BELL TO HARVARD) KPH0003.</p> <p>INBOUND: FROM GUBESHE TERMINUS, INTO MR139, INTO HILTON, INTO N3, INTO CAREL ORHTMANN ROAD, INTO DISTRICT ROAD, INTO WILSON ROAD, INTO ZEEDERBURGH ROAD WHICH BECOMES MAIN ROAD, INTO MORLING STREET AND PROCEED TO SOMME STREET RANK.</p> <p>7.2. FROM SOMME STREET RANK TO GUBESHE.</p> <p>OUTBOUND: FROM SOMME STREET RANK, INTO MAIN ROAD WHICH BECOMES ZEEDERBURGH, INTO WILSON ROAD, DISTRICT ROAD, INTO CAREL OHRTMANN ROAD, INTO P367 INTO M139 AND PROCEED TO GUBESHE TERMINUS.</p>
12.8	<p>CHARTER SERVICE FROM ZWARTKOP TAXI RANK TO POINTS WITHIN KZN ONLY.</p> <p>NO PICKING UP OR SETTING DOWN OF PASSENGERS EN ROUTE.</p>



## transport

Department:  
Transport  
Province of KwaZulu-Natal

## GAZETTE

LGKZNG01-2017-  
APR

REGION: ALL

1) <b>Application Number:</b> APP0087503	2) <b>Gazette Number:</b> LGKZNG01-2017-APR
3) <b>Applicant:</b> EN MDOLO <b>ID NO.</b> 8010105896089 <b>Association:</b> JOLIVET TAXI OWNERS ASSOCIATION	4) <b>Applicant Address:</b> P O BOX 10818 UMZINTO KWAZULU NATAL 4200
5) <b>Existing Licence Holder:</b> LG MTOLO <b>ID NO.</b> 4705240461087	6) <b>Existing Licence Holder Address:</b> 95 NEWYORK HOUSE 79 ST GEORGES STREET, DURBAN KWAZULU-NATAL KWA-ZULU NATAL 4001
7) <b>Type of application:</b> DECEASED TRANSFER	8) <b>Operating Licence Number:</b> LKNKZN0122184
9) <b>Vehicle Type:</b> NOT AVAILABLE	10) 1 X 13 (SEATED) + 0 (STANDING)
11) <b>Region:</b> SISONKE	
12.1	<p>ROUTE 1 IMPUNGA TO DURBAN AND RETURN:</p> <p>FROM APPROVED TAXI RANK IN IMPUNGA INTO AND ALONG R612, DROP ONLY ALONG R612 TO UMZINTO DROP IN UMZINTO, BACK TO R612 AND TURN LEFT TO JOIN N2 FREEWAY AND PROCEED INTO M4 / ALBERT LUTHULI HIGHWAY, LEFT INTO SMITH STREET, RIGHT INTO WARWICK AVENUE TO RANK 292C ON WARWICK AVENUE, DURBAN AND RETURN WITH PASSENGERS FROM RANK 292C, WARWICK AVENUE DURBAN. TURN LEFT TO JOIN WEST STREET AND TURN RIGHT ALONG PARK STREET RIGHT TO JOIN (M4) / ALBERT LUTHULI HIGHWAY INTO N2 FREEWAY, TURN LEFT AND RIGHT AGAIN TO JOIN R612 AND PROCEED TO THE STARTING POINT AT IMPUNGA.</p>
12.2	<p>ROUTE 2 IMPUNGA TO HIGHFLATS</p> <p>FROM APPROVED TAXI RANK IN IMPUNGA, KENTERTON INTO AND ALONG R612 TO HIGHFLATS TAXI RANK AND RETURN WITH OWN PASSENGERS. (DROP AND PICK UP AT MACKENZIE KNOGHKAR MASHU, STUARTVILLE, HLUTANKUNGU, GOXE NKAWINI, JOLIVET, NJANE R, SJAHI, KENTERTON, IMPUNGA.)</p>
12.3	<p>ROUTE 3 IMPUNGA TO UMZINTO:</p> <p>FROM APPROVED TAXI RANK IN IMPUNGA, KENTERTON INTO AND ALONG R612 (DROP ONLY) STRAIGHT INTO UMZINTO AND RETURN ALONG THE SAME ROUTE WITH PASSENGERS. START DROPPING IN KENTERTON, IMPUNGA SJAHI, NJANE R, JOLIVET, NKAWINI, GOXE HLUTHANKUNGU, NGU, STUARTVILLE.</p>
12.4	<p>ROUTE 4 JOLIVET TO DURBAN:</p> <p>FROM APPROVED TAXI RANK IN JOLIVET TO DURBAN RANK NO. 292C WARWICK AVENUE ALONG R612 TURN RIGHT INTO UMZINTO. (DROP ONLY) BACK TO R612 AND TURN LEFT INTO N2 FREEWAY AND PROCEED DIRECT INTO M4 / ALBERT LUTHULI HIGHWAY, LEFT INTO SMITH STREET, RIGHT INTO WARWICK AVENUE TO RANK 292C ON WARWICK AVENUE, DURBAN AND RETURN. TURN LEFT INTO WEST STREET, TURN RIGHT INTO PARK STREET, RIGHT INTO INKOSI ALBERT LUTHULI HIGHWAY, INTO (N2) SOUTH COAST FREEWAY TURN LEFT INTO PARK RYNIE INTO R612 AND START DROPPING IN KENTERTON, IMPUNGA, SJAHI, NJANE R JOLIVET, NKAWINI, GOXE, HLUTHAKUNGU, STUARTVILLE MASHU UNTIL REACHING THE STARTING POINT OF JOLIVET.</p>





## transport

Department:  
Transport  
Province of KwaZulu-Natal

## GAZETTE

LGKZNG01-2017-  
APR

REGION: ALL

12.5	<p>ROUTE 5 JOLIVET TO HIGHFLATS:</p> <p>FROM APPROVED TAXI RANK IN JOLIVET, PASSING THROUGH NKAWINI, GOXI, STUARTVILLE, NJANE R, SJAHILE, KENTERTON, IMPUNGA MASHU, KNOGHKAR, MACKENZIE INTO AND ALONG R612. AND PROCEED INTO HIGHFLATS TAXI RANK AND WAIT FOR OWN PASSENGERS BEFORE RETURNING ALONG R612 DROP AND PICK TO MACKENZIE, KNOGHKAR, MASHU, STUARTVILLE, HLUTHANKUNGU, GOXE, NKAWINI, JOLIVET R SJAHILE, KENTERTON, IMPUNGA UNTIL REACHING JOLIVET.</p>
12.6	<p>ROUTE 6 JOLIVET TO UMZINTO:</p> <p>FROM APPROVED TAXI RANK IN JOLIVET PASSING THROUGH NKAWINI, GOXE, STUARTVILLE, NJANE R, SJAHILE, KENTERTON, IMPUNGA INTO AND ALONG R612 DROP ONLY. PROCEED TO UMZINTO TAXI RANK AND WAIT FOR OWN PASSENGERS, AND RETURN ALONG R612. START DROPPING AT KENTERTON IMPUNGASJAHILE, NJANE R, JOLIVET, NKAWINI GOXE, HLUTHANKUNGU, STUARTVILLE UNTIL REACHING JOLIVET.</p>
12.7	<p>ROUTE 7 NYAVINI TO DURBAN:</p> <p>FROM APPROVED TAXI RANK IN NYAVINI, PASSING THROUGH FLANTCHI HLONGWA, MNGOMENI, ARD STORE, BHEKIZIZWE SGHAKAZILE, OGDWENI, MA SHANELA, JABULANE, UMHLOKLANEB, ALONG DIST ROAD D20 TO TURN LEFT IN JOLIVET AND TAKE R612. DROP ONLY AND PROCEED STRAIGHT TURN RIGHT INTO UMZINTO (DROP ONLY) AND BACK INTO R612. TURN LEFT AT PARK RYNIE INTO N2 FREEWAY, AND PROCEED DIRECT INTO M4/ALBERT LUTHULI HIGHWAY, LEFT INTO SMITH STREET, RIGHT INTO WARWICK AVENUE TO RANK 292 C ON WARWICK AVENUE AND RETURN. LEFT INTO WEST STREET, RIGHT PARK STREET, RIGHT TO JOIN M4/ ALBERT LUTHULI HIGHWAY, INTO THE SOUTH COAST FREEWAY (N2) AND PROCEED TO NYAVANI ALONG THE FORWARD ROUTE IN REVERSE.</p>
12.8	<p>ROUTE 8 NYAVINI TO UMZINTO:</p> <p>FROM APPROVED TAXI RANK IN NYAVINI PASSING THROUGH, FLANTCHI, HLONGWA, OGDWENI, MASHANELA, JABULANI, UMHLAHLANE ALONG DIST ROAD D20 TURN LEFT IN JOLIVET AND TAKE R612 (DROP ONLY) PROCEED STRAIGHT, TURN RIGHT INTO UMZINTO AND WAIT FOR OWN PASSENGERS AND RETURN ALONG R612. TURN LEFT INTO JOLIVET INTO D20 STRAIGHT TO NYAVINI, PASSING THROUGH FLENCHI, HLONGWA, MNGOMENI, ARD STORE, BHEKIZIZWE SQHA'KAZILE, MHLAHLANE.</p>



## transport

Department:  
Transport  
Province of KwaZulu-Natal

## GAZETTE

LGKZNG01-2017-  
APR

REGION: ALL

12.9	<p>ROUTE 0 CONDITIONS:</p> <ol style="list-style-type: none"> <li>1.PASSENGERS MAY BE PICKED UP AND/OR SET DOWN ONLY AT DESIGNATED TAXI RANK OR TAXI STOP, WHICH SHALL EXCLUDE BUS STOPS.</li> <li>2.ON THE IN BOUND TRIP TO DURBAN, NO PASSENGERS MAY BE PICKED UP EN ROUTE FROM ENTERING ROAD R612, UNTIL REACHING THE WARWICK AVENUE RANK NO 292C TAXI RANK.</li> <li>3.ON THE RETURN TRIP TO JOLIVET, NO PASSENGERS MAY BE SET DOWN UNTIL LEAVING ROAD R612.</li> <li>4.ENTRY OR RANKING ON PRIVATE PROPERTY IS NOT PERMITTED WITHOUT RITTEN PERMISSION OF THE LANDLORD, A COPY OF WHICH MUST BE SUPPLIED TO THE BOARD.</li> <li>5.WITHOUT HAVING ENTERED INTO AN AGREEMENT WITH OTHER OPERATORS ON A COMMON ROUTE, AS CONTEMPLATED BY SECTION 88(2)(B) OF ACT 22 OF 2000, THE PICKING UP OR SETTING DOWN OF PASSENGERS ON SUCH ROUTE IS NOT PERMITTED. A COPY OF SUCH AGREEMENT MUST BE SUPPLIED TO THE BOARD.</li> <li>6.AT RANKS, WHETHER ON – STREET OR OFF – STREET, ONLY THE TAXIS THAT CAN BE ACCOMODATED IN THE DEMARCATED AREA MAY OCCUPY THE RANK, EXCESS VEHICLES MUST HOLD ELSEWHERE AT DESIGNATED HOLDING AREAS.</li> <li>7.RANK PERMITS OR LETTERS OF AUTHORITY MUST BE PRODUCED IN RESPECT OF ALL RANKS IN MUNICIPAL AREAS, IN PARTICULAR MAJOR TOWNS AND CITIES SUCH AS DURBAN AND UMZINTO.</li> <li>8.THE ALLOCATION OF ANY ROUTE OR PORTION OF A ROUTE IS SUBJECT TO THE CONDITION THAT IT HAS BEEN APPROVED AND ALLOCATED IN GOOD FAITH AND THAT SUCH ROUTE WILL BE INVALID SHOULD IT TRANSPIRE THAT THE ROUTE OR PORTION THEREOF WILL, OR HAS CAUSED CONFLICT DUE TO IT HAVING BEEN APPROVED BASED ON INCORRECT OR FALSE INFORMATION SUPPLIED TO THE BOARD OR AS A RESULT OF AN ERROR. IN SUCH INSTANCE THE OPERATING LICENCE MUST BE RETURNED TO THE BOARD FOR CORRECTION.</li> <li>9.THE VEHICLE MUST BE COVERED BY MOTOR VEHICLE INSURANCE AS WELL AS PERSONAL LIABILITY INSURANCE</li> </ol>
12.10	<p>ROUTE 9 UMZINTO TO HIGHFLATS FROM APPROVED RANK IN UMZINTO,PICKUP PASSENGERS,UMZINTO MAIN ROAD,LEFT PARK RYNIE ROAD,RIGHT R612,RIGHT INTO HIGHFLATS TAXI RANK,DROP OFF PASSENGERS AND RETURN EMPTY TO UMZINTO TAXI RANK.</p>



## transport

Department:  
Transport  
Province of KwaZulu-Natal

## GAZETTE

LGKZNG01-2017-  
APR

REGION: ALL

1) <b>Application Number:</b> APP0087506	2) <b>Gazette Number:</b> LGKZNG01-2017-APR
3) <b>Applicant:</b> SM TEMBE <b>ID NO.</b> 5901016234084 <b>Association:</b> KWANGWANASE TAXI ASSOCIATION	4) <b>Applicant Address:</b> PO BOX 703 KWANGWANASE 3973
5) <b>Existing Licence Holder:</b> NOT APPLICABLE <b>ID NO.</b> NOT APPLICABLE	6) <b>Existing Licence Holder Address:</b> NOT APPLICABLE
7) <b>Type of application:</b> NEW OPERATING LICENCE	8) <b>Operating Licence Number:</b> NOTAVAILABLE
9) <b>Vehicle Type:</b> MINIBUS	10) 1 X 15 (SEATED) + 0 (STANDING)
11) <b>Region:</b> UMKHANYAKUDE	
12.1	FROM KWANGWANASE WE TAKE R22/5 WEST ROAD, STRAIGHT TO PHELINDABA CYCLE, TURN LEFT TO R22, PASS NGUTSHANE, PASS MSELENI, MBAZWANA, PASS LOWER MKUZE, MDUKU, PASS HLUHLUWE, STRAIGHT TO WEST ROAD, TURN LEFT TO N2, SOUTH PASS MFEKAYI, MTUBATUBA, PASS MBONAMBI, TO MANDENI AND ONLY DROP PASSENGERS, PASS STANGER TAXI RANK, EMPANGENI, MAHARINI, GINGINDLOVU, STANGER ROAD TO DURBAN, MHLANGA TO THE ROBOD NEAR CASINO, WE TAKE ARGUI STREET, WE PASS TRAIN BRIDGE, TURN LEFT R102, MNGENI ROAD, PASS DURBAN STATION TO THE YMCA TAXI AND RETURN USING THE SAME ROUTE.
12.2	FROM KWANGWANASE WE TAKE R22/5 WEST ROAD, STRAIGHT TO EPHELINDABA CYCLE AND CONTINUE TO R522/5, PASS SKHEMELE AND CROSS PONGOLA RIVER, PASS MALWALWA BOOM GATE PASS BHAMBANANA AND TURN LEFT TO R522/1 TO JOZINI PASS NKOKONI, TURN LEFT TO N2 SOUTH, STRAIGHT N2, PASS MKUZE, PASS BABAYALAA HOTEL, PASS HLUHLUWE, PASS MTUBA, VIA MBONAMBI, PASS NSELENI STRAIGHT N2 Y-JUNCTION, TURN RIGHT TO R102, WE GO STRAIGHT TO THE SECOND ROBOT, TURN LEFT, TAKE RIGHT TO TANNER ROAD, TURN LEFT TO B-RANK AND RETURN TO SAME ROUTE.
12.3	FROM KWANGWANASE TAXI RANK WE TAKE R22/5 WEST ROAD, STRAIGHT TO PHELINDABA CYCLE, TAKE R522/5 WEST, PASS SCABAZINI, PASS SKHEMELELE, PASS MAKWAKWA, PASS BHAMBANANA, TURN INTO R22/51 PASS JOZINI, NKONKONI, TURN LEFT INTO N2 SOUTH, DRIVE 12KM, TURN LEFT INTO MKUZE TAXI RANK AND RETURN ON THE SAME ROUTE.
12.4	FROM KWANGWANASE TAXI RANK WE TAKE R22/5 WEST ROAD, PASS PHELINDABA CYCLE, WE TAKE R522/5 STRAIGHT TO SCABAZINI, PASS SKHEMELELE PASS MAKWAKWA, BHAMBANANA AND PROCEED STRAIGHT INGWAVUMA ROPAD, PASS NTABEYENGWE TO INGWAVUMA TAXI RANK AND RETURN TO THE SAME ROUTE
12.5	FROM KWANGWANASE TAXI RANK WE TAKE R22/5 WEST ROAD, PASS ZANGOMENI, PASS NONDWAYIZA, PASS PHELINDABA CYCLE, PROCEED STRAIGHT TO R522/5, PASS SCABAZINI, PASS MTIKINI AND SKHEMELELE AND RETURN TO THE SAME ROUTE
12.6	FROM KWANGWANASE TAXI RANK WE TAKE R22/5 WEST ROAD, PASS PHELINDABA CYCLE, PROCEED STRAIGHT TO R522/5, PASS SCABAZINI, SHANGWANA, MTIKINI, SKHEMELELE, TURN TO D1894, PASS NDABA CLINIC, OPHONDWENI MARKET, DIRECT AND RETURN USING THE SAME ROUTE
12.7	FROM KWANGWANASE TAXI RANK WE TAKE R22/5 WEST ROAD, VIA PHELINDABA CYCLE, RETURN LEFT TO R22/0, PASS NSALAMANGA HIGH SCHOOL VIA GENERAL OR EGAGASINI, NGUTSHANA PASS MLAMULA, MSELENI HOSPITAL, MBAZWANA TAXI RANK, DIRECT AND RETURN ON THE SAME ROUTE
12.8	FROM KWANGWANASE TAXI RANK WE TAKE R22/5 WEST ROAD, PASS ZANGOMENI, KWA-NONDWAYIZA, PASS PHELINDABA CYCLE, TURN LEFT TO R22/0, PASS KOFI PRIMARY, VILANCE NSALAMANGA HIGH SCHOOL, PASS EGAGASINI, NGUTSHANA, LEFT TO D1849 STRAIGHT TO D1849, PASS MAKATSINI, MAPHOYISENI, EMTHUZINI, PASS HLAHLAMBA STRAIGHT TO CHITHIMUZI AND MANZENGWENYA PRIMARY SCHOOL AND DIRECT AND RETURN USING THE SAME ROUTE
12.9	FROM KWANGWANASE TAXI RANK WE TAKE R22/5 WEST ROAD, TURN RIGHT INTO D1881, PASS SHAYIANA HIGH SCHOOL, PASS ZAMALEKA TO MASINGA HOME STRAIGHT ROAD TO MFIHLWENI ROYAL AND RETURN TO THE SAME ROUTE
12.10	FROM KWANGWANASE TAXI RANK WE TAKE R22/5 EASTERN / NORTH LALA LODGE, PASS STAR OF THE SEA HIGH SCHOOL NEAR BORDER RIGHT TO SOKA LEZANGOMA, TURN LEFT ROAD NO NUMBER TO KWAPHUZA BORDER, PASS NAZARETH CHURCH TEMPLE AND MTHWETHWA OLD SHOP, STRAIGHT KWAPHUZA MINI BORDER POST DIRECT AND RETURN ON THE SAME ROUTE

**transport**

Department:  
Transport  
Province of KwaZulu-Natal

**GAZETTE**

LGKZNG01-2017-  
APR

REGION: ALL

- |              |   |
|--------------|---|
| <b>12.11</b> | FROM KWANGWANASE WE TAKE R22/5 WEST ROAD PASS PHELINDABA CYCLE, PROCEED STRAIGHT TO R522/5 PASS SKHEMELELE TO MAKWAKWA BOOM GATE STRAIGHT TO BHAMBANANA TO JOZINI DAM, PROCEED STRAIGHT TO NKONKONI AND RIGHT TO N2, NORTH PASS PHONGOLA PASS TSHEJUBA HOSPITAL, PASS ERMELO WE PROCEED TO R17 BETHAL PASS TRICHARD VIA KING ROSE LESLEY, PASS SPRINGS, PASS BENONI VIA GERMISTON WE TAKE COMMERCIAL STREET STRAIGHT, TURN TO WALMARUS STREET, TURN TO WANDERES STREET TO THE PARK CITY TAXI RANK NO.1 AND RETURN USING THE SAME ROUTE. |
|--------------|---|



## transport

Department:  
Transport  
Province of KwaZulu-Natal

## GAZETTE

LGKZNG01-2017-  
APR

REGION: ALL

1) <b>Application Number:</b> APP0087507	2) <b>Gazette Number:</b> LGKZNG01-2017-APR
3) <b>Applicant:</b> TS GETSEMANE <b>ID NO.</b> 6806115452082 <b>Association:</b> INANDA-CROSSROADS TAXI ASSOCIATION	4) <b>Applicant Address:</b> 34 KARANTEEN GARDENS NEWLANDS EAST 4037
5) <b>Existing Licence Holder:</b> O MTOLO <b>ID NO.</b> 4802060498081	6) <b>Existing Licence Holder Address:</b> 123 LINNET ROAD WOODHAVEN KWAZULU-NATAL KWA-ZULU NATAL 4004
7) <b>Type of application:</b> NORMAL TRANSFER	8) <b>Operating Licence Number:</b> LKNKZN0155088
9) <b>Vehicle Type:</b> NOT AVAILABLE	10) 1 X 9 (SEATED) + 0 (STANDING)
11) <b>Region:</b> GREATER NORTH	
12.1	A.A.ROUTE 6  FROM EMTSHEBHENI TAXI RANK ALONG M25 TURN RIGHT TO DALMENY ROAD,LEFT TO RAILWAY ROAD,LEFT TO RAILWAY ROAD TO BRIDGE CITY OFF-LOADAND PICK UP PASSENGERS BACK TO RAILWAY ROAD RIGHT TO DLMENY ROAD TAKE LEFT TO M25 BACK TO EMTSHEBHENI TAXI RANK.
12.2	1. EMACHOBENI PICK UP POINTS  PICK UP POINT ONE From Emtshebheni Taxi Rank on M25 proceed to P138 left to King Bhekuzulu Road proceed to Namibia from Namibia back to Bhekuzulu Road join P138 turn right to M25 and back Emtshebheni Taxi Rank.  PICK UP POINT TWO From Emtshebheni Taxi Rank on M25,straight to P138, left to Dalmeny Main Road until Emephini Dam from Emephini Dam back to Dalmeny Main Road turn right to P138 join M25 back to Emtshebheni Taxi Rank.  PICK UP POINT THREE From Emtshebheni Taxi Rank on M25,straight to P138 turning at the intersection P138 and Molweni Road at Gwala's House back to P138 join M25 back to Emtshebheni Taxi Rank.
12.3	2. AMATIKWE PICK UP POINTS  PICK UP POINT ONE  From Emtshebheni Taxi Rank on M25, straight to P138, turn right on Unnamed Road,pass Old Post Office until Gogo Vuma Store,right to P100 right M27, left M25 and right into Emtshebheni Taxi Rank.  PICK UP POINT TWO From Emtshebheni Taxi Rank on M25,right to Unnamed Road to Congo and return back unnamed road turn right to M27 right to M25 back to Emtshebheni.  PICK UP POINT THREE From Emtshebheni Taxi Rank on M25, right to M27, left on Unnamed Road until Nyonithwelenye and return to unnamed road back to M27 join M25 back to Emtshebheni Taxi Rank  PICK UP POINT FOUR From Emtshebheni Taxi Rank on M25,right to Unnamed Road to Ematikwe Extension,pass Mbonambi General dealer until SS Store and return back to Unnamed Road pass Mbonambi General Dealer left to M27 join M25 back to Emtshebheni Taxi Rank.  PICK UP POINT FIVE From Emtshebheni Taxi Rank on M25, right into M27,proceed to Etafuleni/ Ekukhanyeni and return back to M27 join M25 back to Emtshebheni Taxi Rank.  PICK UP POINT SIX From Emtshebheni Taxi rank on M25,right into M27,,turn right on the unnamed Road between SS Store & Ngoqokazi,return back from Ngoqokazi join unnamed Road left to M27 join M25 back Emtshebheni Rank.



## transport

Department:  
Transport  
Province of KwaZulu-Natal

## GAZETTE

LGKZNG01-2017-  
APR

REGION: ALL

1) <b>Application Number:</b> APP0087508	2) <b>Gazette Number:</b> LGKZNG01-2017-APR
3) <b>Applicant:</b> ASSOCIATION INANDA TAXI OWNERS <b>ID NO.</b> 201631304807 <b>Association:</b> INANDA TAXI OWNERS ASSOCIATION	4) <b>Applicant Address:</b> 05 ZENITH DRIVE OFFICE 102 UMHLANGA ROCKS KWAZULU NATAL 4001
5) <b>Existing Licence Holder:</b> NF MPUNGOSE <b>ID NO.</b> 5412250987080	6) <b>Existing Licence Holder Address:</b> E 152 ZIBHEDU ROAD KWA-MASHU, DURBAN KWA ZULU NATAL  4360
7) <b>Type of application:</b> NORMAL TRANSFER	8) <b>Operating Licence Number:</b> LGKZN1403001229
9) <b>Vehicle Type:</b> MINIBUS	10) 1 X 15 (SEATED) + 0 (STANDING)
11) <b>Region:</b> GREATER NORTH	
12.1	<p>1.5 EMTSHEBHENI TO DURBAN VIA CONGO INANDA: CONGO TO DURBAN FROM THE STARTING POINT AT EMTSHEBHENI TAXI RANK ON M25/MR93, ALONG MR93 AROUND THE CIRCLE, TURNING RIGHT INTO M27, ALONG M27, TURNING RIGHT INTO UN-NAMED ROAD AND PROCEED TO CONGO AND RETURN ALONG THE SAME ROUTE TURNING LEFT INTO M27, ALONG M27, TURN LEFT INTO MR93, ALONG MR93, INTO KWAMASHU HIGHWAY (M25), INTO NORTH COAST ROAD (R12), INTO UMGENI ROAD, (INTO SOLDIER'S WAY AND PROCEED TO SOLDIER'S WAY TAXI RANK), OR (RIGHT INTO LEOPOLD STREET, RIGHT INTO WARWICK AVENUE, INTO CENTENARY ROAD, AND PROCEED TO CENTENARY ROAD TAXI RANK).</p> <p>ALTERNATIVELY UMGENI ROAD, (LEFT INTO ARGYLE ROAD, RIGHT INTO BRICKHILL ROAD, INTO POINT ROAD, RIGHT INTO BAY TERRACE, RIGHT INTO STANGER STREET, LEFT INTO ORDNANCE ROAD, LEFT INTO SOLDIER'S WAY, RIGHT INTO QUEEN STREET, RIGHT INTO FIELD STREET AND PROCEED TO SOLDIER'S WAY TAXI RANK). SOLDIER'S WAY, RIGHT INTO QUEEN STREET, INTO RUSSEL STREET, LEFT INTO LEOPOLD STREET, RIGHT INTO WARWICK AVENUE, INTO CENTENARY ROAD AND PROCEED TO CENTENARY ROAD TAXI RANK. SOLDIER'S WAY, RIGHT INTO PINE STREET, INTO RUSSEL STREET, LEFT INTO LEOPOLD STREET, RIGHT INTO WARWICK AVENUE, INTO CENTENARY ROAD AND PROCEED TO CENTENARY ROAD TAXI RANK. RIGHT INTO LEOPOLD STREET, RIGHT INTO WARWICK AVENUE, RIGHT INTO ALICE STREET, RIGHT INTO SOLDIER'S WAY AND PROCEED TO SOLDIER'S WAY TAXI RANK.</p>
12.2	<p>EMTSHEBHENI TO DURBAN VIA NAMIBIA (INANDA): NAMIBIA TO DURBAN FROM THE STARTING POINT AT EMTSHEBHENI TAXI RANK ON M25/MR93, ALONG MR93 AROUND THE CIRCLE, PROCEED STRAIGHT PASSING INANDA POLICE STATION, ALONG NEWLANDS EXPRESS WAY, TURNING INTO F16 TREE ROAD, ALONG F16 TREE ROAD, TURNING LEFT INTO AN UN-NAMED ROAD TO NAMIBIA, CONTINUE ALONG AN UN-NAMED ROAD, TURN RIGHT INTO F16 TREE ROAD, RIGHT INTO NEWLANDS EXPRESS WAY, ALONG NEWLANDS EXPRESS WAY, INTO MR93, ALONG MR93, INTO KWAMASHU HIGHWAY (M25), ALONG M25, TURN RIGHT INTO N2, ALONG N2, LEFT INTO M21 OFF-RAMP, CONTINUE ALONG THE OFF-RAMP TO THE INTERSECTION WITH M19 (UMGENI ROAD), LEFT INTO M19, INTO UMGENI ROAD (R102), ALONG UMGENI ROAD AND CONTINUE AS PER (1.4) OR (1.5) ABOVE.</p>
12.3	<p>INANDA GLEBE/ NAMIBIA/ MASTEBHINI/ NONHLANHLA'S PLACE FROM EMTSHEBHENI TAXI RANK ON M25/MR93, ALONG THE M25, PASSING THE TRAFFIC CIRCLE, INTO NEWLANDS EXPRESS WAY (P138), PASSING INANDA POLICE STATION (INTO EMASTEBHISINI OR TURN LEFT INTO BHEKUZULU DRIVE, ALONG BHEKUZULU DRIVE, TURN LEFT INTO A ROAD LEADING TO NAMIBIA AND RETURN TURNING TO BHEKUZULU DRIVE OR TURNING LEFT INTO ITHENDE DRIVE PASSING THE FIRST LEFT, TURNING LEFT JUST BEFORE ETHEMBENI BUTCHERY, ALONG THIS ROAD UNTIL THE T-JUNCTION WITH BHEKUZULU DRIVE, TURN LEFT INTO BHEKUZULU DRIVE, RIGHT INTO P138 AND PROCEED TO TAXI RANK IN EMTSHEBHENI ON M25/MR93.</p>
12.4	<p>EMTSHEBHENI TO UMHLANGA ROCKS :FROM EMTSHEBHENI TAXI RANK ON M25/MR93, ALONG MR93, INTO KWAMASHU HIGHWAY (M25), ALONG THE M25, LEFT INTO THE N2, ALONG THE N2, LEFT INTO AN OFF-RAMP TO THE M41, RIGHT INTO THE M41, ALONG THE M41, LEFT INTO AN OFF-RAMP TO UMHLANGA ROCKS DRIVE, LEFT INTO UMHLANGA ROCKS DRIVE, INTO LIGHTHOUSE ROAD, LEFT INTO TANAGER WAY TO AN APPROVED TAXI RANK ON TANAGER WAY.</p>





## transport

Department:  
Transport  
Province of KwaZulu-Natal

## GAZETTE

LGKZNG01-2017-  
APR

REGION: ALL

12.5	<p>FROM ANY OF THE ABOVE ROUTES IN 1 TO DURBAN: VIA SPHAGHETTI JUNCTION. INTO MR93, ALONG MR93, INTO KWAMASHU HIGHWAY (M25), ALONG M25 TURN RIGHT INTO THE N2, ALONG THE N2, LEFT INTO THE N3 ON RAMP, ALONG THE N3, INTO OLD DUTCH ROAD ? (LEFT INTO CENTENARY ROAD AND PROCEED TO CENTENARY ROAD TAXI RANK) OR (INTO ALICE STREET, RIGHT INTO SOLDIERS WAY AND PROCEED TO SOLDIERS WAY TAXI RANK AND RETURN AS FOLLOWS:</p> <p>RETURN ROUTES:</p> <p>4.1. FROM CENTENARY ROAD TAXI RANK RETURN TO WESTERN FREEWAY, M3 AND RETURN TO STARTING POINT ALONG THE SAME ROUTE IN REVERSE.</p> <p>4.2. FROM SOLDIERS WAY TAXI RANK INTO PINE STREET AND PROCEED TO THE WESTERN FREEWAY (N3) AND RETURN TO THE STARTING POINT AS IN 4.1</p> <p>5. FROM ANY OF THE ABOVE STARTING POINTS TO DURBAN : VIA NORTH COAST ROAD: INTO MR93, ALONG THE MR93, INTO KWAMASHU HIGHWAY (M25), ALONG M25, INTO NORTH COAST ROAD, INTO UMGENI ROAD AND CONTINUE AS PER(1.4) OR (1.5) ABOVE.</p>
12.6	<p>FROM EMTSHEBHENI TAXI RANK ON M25/MR93, ALONG MR93, INTO KWAMASHU HIGHWAY (M25), ALONG THE M25, LEFT INTO THE N2, ALONG THE N2, LEFT INTO AN OFF-RAMP TO THE M41, RIGHT INTO THE M41, ALONG THE M41, LEFT INTO AN OFF-RAMP TO UMHLANGA ROCKS DRIVE, LEFT INTO UMHLANGA ROCKS DRIVE, INTO LIGHTHOUSE ROAD, LEFT INTO TANAGER WAY TO THE APPROVED TAXI RANK IN TANAGER WAY.</p> <p>RETURN ROUTE:</p> <p>UMHLANGA ROCKS TO EMTSHEBHENI</p> <p>FROM AN APPROVED TAXI RANK IN TANAGER WAY, ALONG TANAGER WAY, RIGHT INTO LAGOON DRIVE, RIGHT INTO LIGHTHOUSE ROAD, INTO UMHLANGA ROCKS DRIVE,</p> <p>ALTERNATE 1</p> <p>RIGHT INTO THE ON-RAMP TO THE M41, ALONG THE M41, LEFT INTO THE N2, ALONG THE N2, LEFT INTO THE OFF-RAMP TO KWAMASHU HIGHWAY (M25), RIGHT INTO KWAMASHU HIGHWAY, ALONG M25, INTO MR93, AND PROCEED TO EMTSHEBHENI TAXI RANK ON M25/MR93.</p> <p>ALTERNATE 2</p> <p>UMHLANGA ROCKS DRIVE, RIGHT INTO BLACKBURN ROAD, RIGHT INTO NORTH COAST ROAD, INTO KWAMASHU HIGHWAY (M25), ALONG THE M25, INTO MR93 AND PROCEED TO EMTSHEBHENI TAXI RANK ON M25/MR93.</p> <p>RESTRICTION</p> <p>NO SETTING DOWN OF PASSENGERS ON UMHLANGA ROCKS DRIVE AND BLACKBURN ROAD ON RETURN LEG, PASSENGERS TO BE DROPPED OFF ONLY ON FORWARD LEG.</p>
12.7	<p>PUTCO DEPORT TO DURBAN VIA MSHAYAZAFE: FROM EMTSHEBHENI TAXI RANK ON M25/MR93, ALONG M25, TURN RIGHT INTO KWAMASHU HIGHWAY (M25), PROCEED ALONG THAT ROAD, TURNING RIGHT BEFORE DEPART, PROCEED ALONG THE NARROW ROAD AND RETURN TURNING RIGHT INTO M25 AND PROCEED AS IN (1.4) OR (1.5) ABOVE.</p>
12.8	<p>PUTCO DEPORT/SPORTS GROUND/SAWOTIFROM: EMTSHEBHENI TAXI RANK ON M25/MR93, ALONG M25, PASSING SHEME MEMEORIAL/KWAMAWULA, TURN LEFT INTO A ROAD OPPOSITE THE ROAD LEADING TO THE OLD PUTCO DEPORT, ALONG THIS ROAD TURNING LEFT JUST AFTER THE SPORTS GROUND, CONTINUE PASSING KWASAWOTI, AT THE T-JUNCTION TURN RIGHT PROCEEDING UNTIL THE T-JUNCTION WHICH BECOMES WESTHAM DRIVE, TURN RIGHT PASSING THE SPORTS GROUND, TURN LEFT INTO M25.</p>
12.9	<p>FROM EMTSHEBHENI TAXI RANK ON MR25/MR93, ALONG MR93, AROUND THE CIRCLE, PROCEED TURNING RIGHT INTO M27, AND PROCEED TO AMATIKWE(SS), AND RETURN ALONG M27, TURN LEFT INTO MR93, ALONG MR93, INTO KWAMASHU HIGHWAY(M25), ALONG M25, RIGHT INTO N2, ALONG N2, LEFT INTO INANDA ROAD (M21) OFF-RAMP, LEFT INTO INANDA ROAD, ALONG INANDA ROAD, INTO SEA COW LAKE ROAD, RIGHT INTO NORTH COAST ROAD, INTO UMGENI ROAD.</p>
12.10	<p>NYONI THWELENYE TO DURBAN</p> <p>FROM EMTSHEBHENI TAXI RANK ON MR25/MR93, AROUND THE CIRCLE, TURNING RIGHT INTO M27, ALONG M27, PASSING HLOLOHOLO AND PROCEED ALONG ALONG ROAD TO NYONI THWELENYE, AND RETURN TO M27, ALONG M27, LEFT INTO MR93, ALONG MR93, INTO MR936, INTO KWAMASHU HIGHWAY(M25), ALONG M25, RIGHT INTO THE N2, LEFT INTO INANDA ROAD(M21) OFF-RAMP, LEFT INTO INANDA ROAD, ALONG INANDA ROAD, INTO SEA COW LAKE ROAD, RIGHT INTO NORTH COAST ROAD, INTO UMGENI ROAD AND CONTINUE AS PER (1.4) OR (1.5) BELOW.</p>





## transport

Department:  
Transport  
Province of KwaZulu-Natal

## GAZETTE

LGKZNG01-2017-  
APR

REGION: ALL

12.11	<p>EMSTHEBHENI TO DURBAN VIA EMACHOBENI (INANDA) / GWALA'S HOUSE</p> <p>FROM THE STARTING POINT AT EMSTHABHENI TAXI RANK ON M25/MR93, ALONG MR93, AROUND THE CIRCLE, PROCEED STRAIGHT PASSING INANDA POLICE STATION, ALONG NEWLANDS EXPRESS WAY (D138), ALONG NEWLANDS EXPRESS WAY, TURNING LEFT INTO DALMENY ROAD, CONTINUE PASSING (ETHEMBENI) STORE TO EMEPHENI.</p> <p>RETURN.</p> <p>ALONG DALMENNY ROAD, TURNING LEFT INTO NEWLANDS EXPRESS WAY, PROCEED ALONG NEWLANDS EXPRESS WAY TO GWALA'S HOUSE AND RETURN ALONG NEWLANDS EXPRESS WAY, INTO MR93, ALONG MR93, INTO KWAMASHU HIGHWAY (M25), ALONG M25, RIGHT INTO N2, ALONG N2, LEFT INTO M25 OFF-RAMP, (LEFT INTO M21 (INANDA ROAD), ALONG M21, INTO SEA COW LAKE ROAD, RIGHT INTO NORTH COAST ROAD, RIGHT INTO NORTH COAST ROAD OR PROCEED ALONG THE OFF-RAMP, TURN LEFT INTO M19 (UMGENI ROAD) INTO UMGENI ROAD (R102), ALONG UMGENI ROAD, AND CONTINUE AS PER (1.4) OR (1.5).</p>
12.12	<p>NGONGCWENI TO DURBAN</p> <p>FROM THE TAXI RANK AT EMSTHEBHENI ON M25/MR93, ALONG MR93 PASSING THE TRAFFIC CIRCLE INTO NEWLANDS EXPRESS WAY (P138), ALONG P138, TURNING RIGHT AFTER PASSING EMASTEBHENI, CONTINUE ALONG THE ROAD P138, TURNING RIGHT AFTER PASSING EMASTEBHISINI, CONTINUE ALONG THE ROAD TURNING RIGHT INTO OLD MACHOBENI ROAD, ALONG OLD MACHOBENI ROAD, TURN LEFT NEAR THE OLD POST OFFICE BUILDING AND CONTINUE PASSING ZIMELENI STORE CONTINUE PASSING VUSUKUKHANYA PRIMARY SCHOOL. AT THE T-JUNCTION WITH M27 AND PROCEED UNTIL THE T-JUNCTION WITH M27 AND PROCEED TO EMTSHEBHENI TAXI RANK ON M25/MR93.</p>
12.13	<p>1. MTSHEBHENI TO DURBAN VIA EKUKHANYENI.</p> <p>1.1 EKUKHANYENI TO DURBAN</p> <p>FROM EMTSHEBHENI TAXI RANK (DESPATCHING POINT) ON M25/MR93, ALONG MR93, AROUND THE CIRCLE, PROCEED AND TURNING RIGHT INTO M27, ALONG M27 AND PROCEED INTO EKUKHANYENI, RETURN ALONG M27, TURNING LEFT INTO MR93, ALONG MR93, INTO KWAMASHU HIGHWAY (M25), ALONG M25, RIGHT INTO N2, ALONG THE N2, TURNING LEFT AT THE OFF-RAMP TO M21 (INANDA ROAD), LEFT INTO INANDA ROAD, INTO SEA COW LAKE ROAD, RIGHT INTO NORTH COAST ROAD, INTO UMGENI ROAD AND CONTINUE AS PER (1.4) OR (1.5) BELOW, PICKING UP AND DROPPING OFF EN ROUTE.</p>
12.14	<p>1.4 MTSHEBHENI TO DURBAN VIA NGOQOKAZI.</p> <p>NGOQOKAZI TO DURBAN.</p> <p>FROM THE STARTING POINT AT EMTSHEBHENI TAXI RANK ON MR25/MR93, ALONG MR93 AROUND THE CIRCLE, TURNING RIGHT INTO M27, ALONG M27, LEFT INTO MR93/M25, ALONG M25, INTO KWA-MASHU HIGHWAY (M25), TURN RIGHT INTO N2, ALONG THE N2, TURN LEFT INTO THE M21 (INANDA ROAD) OFF-RAMP, LEFT INTO M21, INTO SEA COW LAKE ROAD, RIGHT INTO NORTH COAST ROAD, INTO SOLDIER'S WAY AND PROCEED TO SOLDIER'S WAY TAXI RANK, OR RIGHT INTO LEOPOLD STREET, RIGHT INTO WARWICK AVENUE, INTO CENTENARY ROAD AND PROCEED TO CENTENARY ROAD TAXI RANK.</p>



## transport

Department:  
Transport  
Province of KwaZulu-Natal

## GAZETTE

LGKZNG01-2017-  
APR

REGION: ALL

1) <b>Application Number:</b> APP0087510	2) <b>Gazette Number:</b> LGKZNG01-2017-APR
3) <b>Applicant:</b> DW ZONDI <b>ID NO.</b> 6811295647089 <b>Association:</b> GREYTOWN TAXI ASSOCIATION	4) <b>Applicant Address:</b> PO BOX 1452 GREYTOWN KWAZULU-NATAL KWA-ZULU NATAL 3250
5) <b>Existing Licence Holder:</b> NOT APPLICABLE <b>ID NO.</b> NOT APPLICABLE	6) <b>Existing Licence Holder Address:</b> NOT APPLICABLE
7) <b>Type of application:</b> NEW OPERATING LICENCE	8) <b>Operating Licence Number:</b> NOTAVAILABLE
9) <b>Vehicle Type:</b> MINIBUS	10) 1 X 15 (SEATED) + 0 (STANDING)
11) <b>Region:</b> UMZINYATHI	
12.1	FROM GREYTOWN TAXI RANK TO POINT WITHIN THE PROVINCE OF KZN ONLY . NO PICKING UP OR SETTING DOWN OF PASSENGERS EN ROUTE.
12.2	GREYTOWN TO POMEROY FROM TAXI RANK IN GREYTOWN, BELL STREET, TURN RIGHT AND R74, TURN LEFT ON R33, ALONG TO R33, PASS TUGELA FERRY, OFFLOADING ONLY, PROCEED ALONG R33 TO POMEROY, OFFLOADING AND LOADING AND RETURN WITH SAME ROUTE TO GREYTOWN TAXI RANK, SERGEANT STREET
12.3	GREYTOWN TO MHLANGANI FROM TAXI RANK IN GREYTOWN, BELL STREET, TURN LEFT, DURBAN STREET, ALONG TO R74, CONTINUE, PASS MUDEN, OFFLOADING AND LOADING, ALONG TO MHLANGANI, OFFLOADING AND LOADING PASSENGERS, AND RETURN TO GREYTOWN WITH SAME ROUTE TO SARGEANT STREET TAXI RANK
12.4	GREYTOWN TO PHAZIWE FROM TAXI RANK IN GREYTOWN, PROCEED ALONG SERGEANT STREET, TURN LEFT TO SHEPSTONE STREET, ALONG THE ROUTE, TO JOIN R33, ALONG TRAVELING TO R33 AND TURN RIGHT TO PHAZIWE WITH R33, OFFLOADING AND LOADING, RETURN TO SERGEANT STREET TAXI RANK TO GREYTOWN WITH SAME ROUTE
12.5	GREYTOWN TO ENTEMBISWENI FROM TAXI RANK IN GREYTOWN, BELL STREET, TURN RIGHT INTO DURBAN STREET, PROCEED ALONG TO R74, PASS WELGEGIND, TURN RIGHT TO D77, CONTINUE TO ENTEMBISWENI, OFFLOADING AND LOADING, RETURN TO GREYTOWN TAXI RANK WITH SAME ROUTE
12.6	FROM TAXI RANK IN GREYTOWN, BELL STREET, TURN RIGHT TO DURBAN STREET, ALONG TO R74 ALONG TO TURN RIGHT D518, JOIN AND TURN RIGHT D518 TO MATIMATOLO, OFFLOADING AND LOADING PASSENGERS AND RETURN TO GREYTOWN, SARGEANT STREET TAXI RANK WITH SAME ROUTE
12.7	FROM TAXI RANK IN GREYTOWN, BELL STREET, TURN LEFT INTO DURBAN STREET, PROCEED ALONG TO R74, CONTINUE TO R74, PASS MAPHUMULO, ALONG R74 TO ESHOWE TAXI RANK AND RETURN TO GREYTOWN TAXI RANK ALONG THE SAME ROUTE.
12.8	FROM TAXI RANK IN GREYTOWN, BELL STREET, TURN RIGHT INTO DURBAN STREET, PROCEED ALONG TO R74, DIRECT TO STANGER, OFFLOADING AND LOADING PASSENGERS IN STANGER TAXI RANK, RETURN TO GREYTOWN TAXI RANK, WITH SAME ROUTE
12.9	FROM TAXI RANK IN GREYTOWN, BELL STREET, TURN LEFT INTO DURBAN STREET, PROCEED ALONG TO R74, PASS MUDEN, CONTINUE R74 TO WEENEN TAXI RANK, OFFLOADING AND LOADING PASSENGERS, RETURN TO SARGEANT STREET, GREYTOWN TAXI RANK WITH SAME ROUTE
12.10	FROM TAXI RANK IN GREYTOWN, BELL STREET, TURN RIGHT INTO DURBAN STREET, PROCEED ALONG TO R74, PASS AHRENS, OFFLOADING AND LOADING PASSENGERS, CONTINUE ALONG WITH R74, TURN LEFT AGAIN TO KRANSKOP TAXI RANK, OFFLOADING AND LOADING PASSENGERS, RETURN WITH THE SAME ROUTE TO SERGEANT STREET TAXI RANK
12.11	FROM GREYTOWN TAXI RANK, PROCEED ALONG SARGEANT STREET, TURN LEFT TO SHEPSTONE STREET, ALONG THE ROUTE, JOIN R33, ALONG TRAVELING TO R33, TURN RIGHT TO UPPER MVOTI WITH R33, OFFLOADING AND LOADING TO RETURN TO SARGEANT STREET TAXI RANK IN GREYTOWN, WITH SAME ROUTE



## transport

Department:  
Transport  
Province of KwaZulu-Natal

## GAZETTE

LGKZNG01-2017-  
APR

REGION: ALL

12.12	FROM TAXI RANK IN GREYTOWN, BELL STREET, TURN RIGHT TO DURBAN STREET, CONTINUE ALONG TO R74, PROCEED ALONG R74, TURN RIGHT TO D518, PASS AHRENS, OFFLOADING AND LOADING PASSENGERS, TURN RIGHT TO D518, CONTINUE TO D518, TURN LEFT D518, OFFLOADING PASSENGERS, RETURN TO GREYTOWN, SARGEANT STREET TAXI RANK WITH SAME ROUTE
12.13	GREYTOWN TO DALTON APPROVED TAXI RANK IN GREYTOWN TO APPROVED TAXI RANK IN DALTON DESCRIPTION: FROM TAXI RANK IN GREYTOWN, PROCEED ALONG SARGEANT STREET, TURN LEFT INTO SHEPSTONE STREET, PROCEED ALONG THE ROUTE, JOIN R33, PASS SEVEN OAKS, ALONG R33, TURN LEFT INTO DALTON 63, JOIN R614, TURN RIGHT TO R614 TO DALTON TAXI RANK, OFFLOADING AND LOADING PASSENGERS, RETURN TO R614 TO NEW HANOVER, OFFLOADING PASSENGERS ONLY, RETURN TO R33 TO GREYTOWN, SARGEANT STREET TAXI RANK.
12.14	<p>FROM TAXI RANK IN GREYTOWN, BELL STREET, TURN LEFT TO DURBAN STREET, PROCEED ALONG TO R74, CONTINUE TO MUDEN P12-1, ALONG TO WEENEN R12-2, ALONG TO COLENSO 12-3, CONTINUE ALONG TO JOIN R103, ALONG R103, JOIN N3, CONTINUE ALONG N3, JOIN M2, TURN RIGHT TO BREE STREET, ALONG TO KING GEORGE TAXI RANK NO.25B, KING GEORGE STREET, JOHANNESBURG, OFFLOADING AND LOADING PASSENGERS, RETURN WITH SAME ROUTE</p> <p>ALTERNATIVE ROUTE FROM TAXI RANK IN GREYTOWN, BELL STREET TURN RIGHT TO DURBAN ON R74 PROCEED ALONG TO TURN LEFT TO R33 CONTINUE ALONG POMEROY, DUNDEE PROCEED ALONG TO JOIN R26 NEWCASTLE ALONG TO R26 PASSED STANDERTON AND HEILBURG ALONG TO R26 AND JOIN N3 AND CONTINUE TO JOIN M2 AND TURN RIGHT TO BREE STREET ALONG TO KING GEORGE STREET, JOHANNESBURG, OFFLOADING AND LOADING PASSENGERS RETURN WITH THE SAME R FROM TAXI RANK IN GREYTOWN, PROCEED ALONG SERGEANT STREET, TURN LEFT TO SHEPSTONE STREET, ALONG THE ROUTE, TO JOIN R33, ALONG TRAVELING TO R33 AND TURN RIGHT TO PHAZIWE WITH R33, OFFLOADING AND LOADING, RETURN TO SARGEANT STREET TAXI RANK TO GREYTOWN WITH SAME ROUTE</p> <p>FROM TAXI RANK IN GREYTOWN, BELL STREET, TURN RIGHT INTO DURBAN STREET, PROCEED ALONG TO R74, PASS WELGEGIND, TURN RIGHT TO D77, CONTINUE TO ENTEMBISWENI, OFFLOADING AND LOADING, RETURN TO GREYTOWN TAXI RANK WITH SAME ROUTE</p>
12.15	GREYTOWN TO ESTCOURT FROM APPROVED TAXI RANK IN GREYTOWN TO APPROVED TAXI RANK IN ESTCOURT DESCRIPTION : FROM TAXI RANK IN GREYTOWN, BELL STREET, TURN LEFT INTO DURBAN STREET, PROCEED ALONG, OFFLOADING AND LOADING PASSENGERS ALONG THE ROUTE, TURN RIGHT INTO R103 ROAD, PASS MOOI-RIVER, OFFLOADING AND LOADING ALONG TO R103, CONTINUE TO ESTCOURT, JOIN LORM STREET, TURN RIGHT TO DRUMMON STREET, TURN RIGHT TO CONNOR STREET, TURN LEFT INTO ALEXANDRA STREET, INTO RANK, OFFLOADING AND LOADING PASSENGERS, RETURN THE SAME ROUTE TO GREYTOWN, SARGEANT STREET TAXI RANK.
12.16	FROM TAXI RANK IN GREYTOWN, PROCEED ALONG R33, TURN LEFT M20 PIETERMARITZBURG, TURN LEFT TO M13A TO PINETOWN, JOIN CITY M.31, JUMP THE ROBOT, OFFLOADING PASSENGERS, CONTINUE, TURN RIGHT TO LEOPOLD STREET, TURN LEFT M.13, JOIN N3, PROCEED ALONG TO ALICE RANK NO.22, OFFLOADING AND LOADING PASSENGERS, TURN RIGHT ALICE STREET, TURN RIGHT AGAIN TO JOIN N3 TO GREYTOWN, SERGEANT STREET RANK.



## transport

Department:  
Transport  
Province of KwaZulu-Natal

## GAZETTE

LGKZNG01-2017-  
APR

REGION: ALL

1) <b>Application Number:</b> APP0087512	2) <b>Gazette Number:</b> LGKZNG01-2017-APR
3) <b>Applicant:</b> SB NTULI <b>ID NO.</b> 7402036092089 <b>Association:</b> GINGINDLOVU TAXI ASSOCIATION	4) <b>Applicant Address:</b> P.O.BOX 262 GINGINDLOVU 3800
5) <b>Existing Licence Holder:</b> NOT APPLICABLE <b>ID NO.</b> NOT APPLICABLE	6) <b>Existing Licence Holder Address:</b> NOT APPLICABLE
7) <b>Type of application:</b> NEW OPERATING LICENCE	8) <b>Operating Licence Number:</b> NOTAVAILABLE
9) <b>Vehicle Type:</b> MINIBUS	10) 1 X 15 (SEATED) + 0 (STANDING)
11) <b>Region:</b> UTHUNGULU	
12.1	FROM GINGINDLOVU TAXI RANK TAKE RIGHT REACH R102 PROCEED PASS AMATIKULU SUGAR MILL UNTIL P224 PROCEED PASS ISITHEBE INDUSTRY PROCEED TURN RIGHT TO GCALEKA, PROCEED TAKE RIGHT UNTIL YOU REACH MANDINI SUNDUMBILI TAXI RANK OFF LOAD AND LOAD THE PASSENGERS DIRECT AND RETURN ALONG THE SAME ROUTE.
12.2	GINGINDLOVU TO STANGER: FROM GINGINDLOVU TAXI RANK R102, TAKE RIGHT OFF RAMP PROCEED TUGELA MOUTH, MANDINI 25, TURN LEFT, TURN RIGHT, R102, CROSS TUGELA RIVER, TAKE GREYTOWN ROAD R74, TAKE RIGHT, REACH KING SHAKA ROAD, TURN LEFT REACH STANGER TAXI RANK, OFF LOAD AND LOAD THE PASSENGERS DIRECT AND RETURN ALONG THE SAME ROUTE.
12.3	GINGINDLOVU TAXI RANK TO DURBAN LONGTAXI RANK FROM GINGINDLOVU TAXI RANK, TAKE RIGHT TO R102 PROCEED UNTIL SIBIYA, M4 TAKE M41 GATEWAY, TURN LEFT, REACH M25 INANDA R102 NORTH COAST, N3 DURBAN, TURN LEFT REACH DURBAN CITY TAKE M4 REACH TAKE LEFT, ALBERT STREET, PROCEED REACH R102 MNGENI ROAD, KOLLING STREET, TURN LEFT, TAKE R102, TURN RIGHT TO FIRST AVENUE, LOAD, TAKE RIGHT ARGLE ROAD, READ ROAD, M17, M4 NORTH COAST BEACHES N3, LEOPOLD STREET, TURN RIGHT WARWICK AVEUNUE, BEREA MARKET, PROCEED UNTIL YOU REACH DURBAN STATION DIRECT AND RETURN.
12.4	GINGINDLOVU TAXI RANK TO ESHOWE FROM GINGINDLOVU TAXI RANK, TAKE LEFT R102, PROCEED TO R66 TAKE KANGELA STREET, BUSINESS CENTRE OSBORN ROAD, TURN LEFT, ESHOWE RAILWAY LINE AND TAKE LEFT REACH THE MAIN ROAD TO THE TAXI RANK OFF LOAD AND LOAD DIRECT AND RETURN ALONG THE SAME ROUTE.
12.5	GINGINDLOVU TAXI RANK TO MTUNZINI FROM GINGINDLOVU TAXI RANK, TAKE LEFT R102, TAKE LEFT R66, REACH T JUNCTION, TURN RIGHT R102, TURN RIGHT REACH MTUNZINI TAXI RANK OFF LOAD AND LOAD THE PASSENGERS DIRECT AND RETURN ALONG THE SAME ROUTE.
12.6	GINGINDLOVU TAXI RANK TO EMPANGENI FROM GINGINDLOVU TAXI RANK, R102 TAKE LEFT R66, REACH T JUNCTION, TURN RIGHT PROCEED, CROSS UMLALAZI BRIDGE, GO STRAIGHT TO TAKE R102, TAKE RIGHT REACH EMPANGENI TAXI RANK OFF LOAD AND LOAD THE PASSENGERS DIRECT AND RETURN ALONG THE SAME ROUTE.
12.7	GINGINDLOVU TAXI RANK TO MELMOTH FROM GINGINDLOVU TAXI RANK, TAKE LEFT R102 AND TAKE LEFT R66, GO STRAIGHT AND REACH THE RIGHT, TURN REINHOLD STREET, PIET RETIEF STREET, TAKE RIGHT TO VICTORIA STREET, GO STRAIGHT, REACH MELOMOTH TAXI RANK OFF LOAD AND LOAD THE PASSENGERS DIRECT AND RETURN ALONG THE SAME ROUTE.
12.8	GINGINDLOVU TAXI RANK TO ESHOWE HOSPITAL FROM GINGINDLOVU TAXI RANK, TAKE R102 TURN LEFT R66, PROCEED STRAIGHT AND TAKE KANGELLA STREET BUSINESS CENTRE, OSBORNE ROAD, TURN LEFT REACH ESHOWE HOSPITAL OFF LOAD AND LOAD PASSENGERS DIRECT AND RETURN.
12.9	GINGINDLOVU TAXI RANK TO EMABHOKWENI FROM GINGINDLOVU TAXI RANK, TAKE LEFT TO R102, PROCEED TO STOP STREET, TAKE LEFT TO R66 PROCEED REACH INCINYANE, TURN RIGHT INTO D1656, PROCEED TO EMABHOKWENI OFF LOAD AND LOAD THE PASSENGERS DIRECT AND RETURN ALONG THE SAME ROUTE.



## transport

Department:  
Transport  
Province of KwaZulu-Natal

## GAZETTE

LGKZNG01-2017-  
APR

REGION: ALL

12.10	GINGINDLOVU TAXI RANK TO ENHLANGENYUKE FROM GINGINDLOVU TAXI RANK, TURN LEFT INTO R102, REACH STOP STREET, TURN LEFT TO R66, REACH T-JUNCTION TURN RIGHT TO R102 PROCEED PASS INYEZANE RIVER MASUNDWINI PROCEED TURN LEFT TO P240 PROCEED REACH D1553 PROCEED UNTIL YOU REACH D1552 TO ENHLANGENYUKE OFFLOAD, AND LOAD THE PASSENGERS DIRECT AND RETURN ALONG THE SAME ROUTE.
12.11	GINGINDLOVU TO OBANJENI FROM GINGINDLOVU TAXI RANK TURN LEFT TO R102 PROCEED REACH STOP STREET, TURN LEFT TO R66 PROCEED REACH T JUNCTION TURN RIGHT TO R102 PROCEED PASS INYEZANE RIVER PASS AMASUNDWINI PROCEED REACH P240 PROCEED TURN LEFT REACH D1659 TO OBANJENI OFFLOAD AND LOAD THE PASSENGERS DIRECT AND RETURN ALONG THE SAME ROUTE.
12.12	GINGINDLOVU TO SALVESHE FROM GINGINDLOVU TAXI RANK TURN RIGHT TO R102 PROCEED TURN RIGHT PROCEED TO AMATIKULU SUBURBS REACH THE CROSSING TURN RIGHT TO D134 TO SALVESHE OFF LOAD AND LOAD THE PASSENGERS DIRECT AND RETURN ALONG THE SAME ROUTE.
12.13	GINGINDLOVU TO EMHLUBULWENI FROM GINGINDLOVU TAXI RANK TURN RIGHT R102 PROCEED TO AMATIKULU BRIDGE TURN LEFT REACH P23 GO UP STRAIGHT REACH KWAMHLONGO STOP TURN LEFT REACH 0719 PROCEED REACH A2539 TO EMHLUBULWENI OFF LOAD THE PASSENGERS DIRECT AND RETURN ALONG THE SAME ROUTE.
12.14	GINGINDLOVU TO DOKODWENI NQUTSHININGULULE MBIZIBELWE FROM GINGINDLOVU TAXI RANK MAIN STREET TURN LEFT TO R102 REACH THE STOP STREET TURN RIGHT ROAD R66 PROCEED TO DOKODWENI TOLL PLAZA OFF LOAD AND LOAD PASSENGERS DIRECT AND RETURN ALONG THE SAME ROUTE.
12.15	CONDITIONS 1. PASSENGERS MAY BE PICKED UP OR SET DOWN ONLY AT DESIGNATED TAXI RANKS OR TAXI STOPS, WHICH SHALL EXCLUDE BUS STOPS. 2. ON THE INBOUND TRIP TO DURBAN, NO PASSENGERS MAY BE PICKED UP EN ROUTE FROM ENTERING M4, UNTIL REACHING THE DURBAN STATION TAXI RANKS. 3. ON THE TRIP TO GINGINDLOVU, NO PASSENGERS MAY BE SET DOWN UNTIL REACHING GINGINDLOVU. 4. ENTRY OR RANKING ON PRIVATE PROPERTY IS NOT PERMITTED WITHOUT THE WRITTEN PERMISSION OF THE LANDLORD, A COPY OF WHICH MUST BE SUPPLIED TO THE BOARD. 5. WITHOUT HAVING ENTERED INTO AN AGREEMENT WITH OTHER OPERATORS ON A COMMON ROUTE, AS CONTEMPLATED BY SECTION 88(2) (B) OF ACT 22 OF 2000, THE PICKING UP OR SETTING OF PASSENGERS ON SUCH ROUTE IS NOT PERMITTED. A COPY OF SUCH AGREEMENT MUST BE SUPPLIED TO THE BOARD. 6. AT RANKS, WHETHER ON- STREET OR OFF-STREET, ONLY THE TAXIS THAT CAN BE ACCOMMODATED IN THE DEMARCATED AREA MAY OCCUPY THE RANK. EXCESS VEHICLES MUST HOLD ELSEWHERE. 7. RANK PERMIT ISSUED BY THE RESPECTIVE MUNICIPAL AUTHORITIES MUST BE OBTAINED AND PRODUCED IN RESPECT OF LONG DISTANCE DESTINATIONS SUCH AS STANGER, DURBAN AND EMPANGENI.



## transport

Department:  
Transport  
Province of KwaZulu-Natal

## GAZETTE

LGKZNG01-2017-  
APR

REGION: ALL

1) <b>Application Number:</b> APP0087515	2) <b>Gazette Number:</b> LGKZNG01-2017-APR
3) <b>Applicant:</b> MBONISENI NICHOLAS MVELASE <b>ID NO.</b> 6405065348083 <b>Association:</b> BUHLEBUYEZA TAXI ASSOCIATION	4) <b>Applicant Address:</b> PO BOX 2681 CATO RIDGE 3680
5) <b>Existing Licence Holder:</b> NOT APPLICABLE <b>ID NO.</b> NOT APPLICABLE	6) <b>Existing Licence Holder Address:</b> NOT APPLICABLE
7) <b>Type of application:</b> NEW OPERATING LICENCE	8) <b>Operating Licence Number:</b> NOTAVAILABLE
9) <b>Vehicle Type:</b> MINIBUS	10) 1 X 14 (SEATED) + 0 (STANDING)
11) <b>Region:</b> UMGUNGUNDLOVU	
12.1	FROM NTUKUSWENI RANK (KWANYONI) TO SIHONQANE DIVE PASS ST JULIUS SCHOOL, TURN LEFT MASHAYIBOBU ROAD TO KWAJABULA LION PARK ROAD RETURN TO SIHONQANE DRIVE, TURN RIGHT TO MAKHANDA ROAD, TURN RIGHT TO MAQATHA ROAD (SIWENI) AND RETURN LEFT TO MZOMUNYE ROAD, TURN LEFT TO SIHONQANE DRIVE, TURN LEFT TO MAKATI ROAD NCONCOSI PICK UP AND DROP, TURN LEFT TO SIHONQANE DRIVE, TURN LEFT INTO VONONO ROAD, TURN RIGHT INTO SIHONQANE ROAD, TURN RIGHT INTO MANQINI ROAD, TURN RIGHT TO M52, TURN RIGHT PICK UP AND DROP R103, TURN RIGHT INTO CATO RIDGE TAXI DIRECT AND RETURN.
12.2	FROM NTUKUSWENI RANK (KWANYONI) TO SIHONQANE DRIVE PASS AT JULIUS SCHOOL, TURN LEFT MASHAYIBOMVU ROAD TO KWAJABULA LION PARK ROAD RETURN TO SIHONQANE DRIVE, TURN RIGHT TO MAKHANDA ROAD, TURN RIGHT TO MANQATHA ROAD (SIWENI) AND RETURN LEFT TO MZOMUNYE ROAD, TURN LEFT TO SIHONQANE DRIVE, TURN LEFT INTO MAKATI ROAD NCONCOSI PICK UP AND DROP, TURN LEFT TO SIHONQANE DRIVE, TURN LEFT INTO VONONO ROAD, TURN RIGHT TO M52, TURN RIGHT PICK UP AND DROP R103, TURN RIGHT INTO N3 TURN LEFT INTO R603 PICK UP AND DROP TURN RIGHT TO UMLAAS ROAD INTO N3 TURN LEFT TO ALAN PATON AVENUE DROP OFF ONLY ENTER CHIEF ALBERT LUTHULI TURN RIGHT INTO LANGALIBALELE STREET, TURN LEFT RETIEF STREET, TURN LEFT TO PIETERMARITZ, TURN RIGHT TO BOSHOF STREET, TURN RIGHT HOSEEN HAFEEJEE STREET, TURN LEFT HOSEEN HAFEEJEE TERMINAL NO.1 TAXI RANK DIRECT AND RETURN.
12.3	MSUNDUZI TO CAMPERDOWN FROM UMSUNDUZI (KWAXIMBA) TAXI RANK RIGHT INTO M54 PASS EMKHAMBATHINI PRIMARY SCHOOL, TURN LEFT TO MUTHI ROAD (MVWENI) RETURN TO M54 PICK AND DROP, TURN LEFT CROSS THE BRIDGE (UMNGENI) UNTIL ETHEKU STORE, TURN BACK TO D1004, TURN RIGHT INTO M54 UNTIL KWAXIMBA TAXI RANK. FROM KWAXIMBA TAXI RANK JOIN M52 (MAGAYISA ROAD) PICK AND DROP, TURN RIGHT TO EDDIE HAGAN DRIVE, TURN RIGHT R103, TURN RIGHT INTO N3 TURN LEFT INTO R603, TURN RIGHT INTO R603 INTO CAMPERDOWN TAXI RANK DIRECT AND RETURN.
12.4	CATO RIDGE TO PIETERMARITZBURG  FROM CATO RIDGE TAXI RANK TURN RIGHT INTO N3 TURN LEFT INTO R603 PICK UP AND DROP TURN RIGHT TO UMLAAS ROAD INTO N3 TURN LEFT TO ALAN PATON AVENUE DROP OFF ONLY ENTER CHIEF ALBERT LUTHULI TURN RIGHT INTO LANGALIBALELE STREET, TURN LEFT RETIEF STREET, TURN LEFT TO PIETERMARITZ, TURN RIGHT TO BOSHOF STREET, TURN RIGHT HOSEEN HAFEEJEE STREET TURN LEFT HOSEEN HAFEEJEE TERMINAL NO.1 TAXI RANK.  OUTBOUND  FROM TAXI RANK INTO HAFEEJEE STREET, TURN RIGHT MASUKWANA ROAD, TURN LEFT TO OLD MAIN ROAD, TURN RIGHT INTO N3, TURN LEFT R103, AND TURN LEFT TO CATO RIDGE TAXI RANK.





## transport

Department:  
Transport  
Province of KwaZulu-Natal

## GAZETTE

LGKZNG01-2017-  
APR

REGION: ALL

### 12.5 UMSUNDUZI TO PIETERMARITZBURG

FROM UMSUNDUZI (KWAXIMBA) TAXI RANK RIGHT INTO M54 PASS EMKHATHINI PRIMARY SCHOOL, TURN LEFT TO MUTHI ROAD (MVWENI) RETURN TO M54 PICK AND DROP, TURN LEFT CROSS THE BRIDGE (UMNGENI) ETHEKU STORE, TURN BACK TO D1004, TURN RIGHT INTO M54 UNTIL KWAXIMBA TAXI RANK. FROM KWAXIMBA TAXI RANK JOIN M52 (MAGAYISA ROAD) PICK AND DROP, TURN RIGHT TO EDDIE HAGAN DRIVE, TURN RIGHT R103, TURN RIGHT INTO N3 TURN LEFT INTO R603 PICK UP AND DROP TURN RIGHT TO UMLAAD ROAD INTO N3 TURN LEFT ALLEN PATON AVENUE DROP OFF ONLY ENTER CHIEF ALBERT LUTHULI TURN RIGHT INTO LANGA LIBALELE STREET, TURN LEFT RETIEF STREET, TURN LEFT TO PIETERMARITZ, TURN RIGHT TO BOSHOF STREET, TURN RIGHT HOSEEN HAFEEJEE TERMINAL NO.1 TAXI RANK DIRECT AND RETURN.

(II) FROM UMSUNDUZI (KWAXIMBA) TAXI RANK, TURN RIGHT TO M52 ENTER THE PICK POINT NO.3 (KWAMDLULI), TURN LEFT NAGLE DAM ROAD (M52) PASS NO.8, NO.7, NO.6, NO.5, NO.4, NO.3, NO.2, NO.1 PICK UP AND DROP, TURN RIGHT TO M52 (MAGAYISA ROAD) PICK UP AND DROP, TURN RIGHT TO EDDIE HAGAN DRIVE, TURN RIGHT R103, TURN RIGHT INTO N3 TURN LEFT INTO R603 PICK UP AND DROP, TURN RIGHT TO UMLAAD ROAD INTO N3 TURN LEFT TO ALLEN PATON AVENUE DROP OFF ONLY ENTER CHIEF ALBERT LUTHULI TURN RIGHT INTO LANGA LIBALELE STREET, TURN LEFT RETIEF STREET, TURN LEFT TO PIETERMARITZ, TURN RIGHT TO BOSHOF STREET, TURN RIGHT HOSEEN HAFEEJEE STREET, TURN LEFT HOSEEN HAFEEJEE TERMINAL NO.1 TAXI RANK DIRECT AND RETURN.

(III) FROM UMSUNDUZI (KWAXIMBA) TAXI RANK, TURN RIGHT TO M54 ENTER ISITHUMBA PICK POINT NO.1 PASS ISITHUMBA TOWNSHIP, PASS INTONGELA SCHOOL (ISIKHELEKEHLE) JOIN R103 PASS INCHANGA NO PICK UP, ENTER RADHOR, R103 PICK UP AND DROP TURN RIGHT INTO N3 TURN LEFT INTO R603 PICK UP AND DROP TURN RIGHT TO UMLAAD ROAD INTO N3 TURN LEFT TO ALLEN PATON AVENUE DROP OFF ONLY ENTER CHIEF ALBERT LUTHULI TURN RIGHT INTO LANGA LIBALELE STREET, TURN LEFT RETIEF STREET, TURN LEFT TO PIETERMARITZ, TURN RIGHT TO BOSHOF STREET, TURN RIGHT HOSEEN HAFEEJEE STREET, TURN LEFT HOSEEN HAFEEJEE TERMINAL NO.1 TAXI RANK DIRECT AND RETURN.

### 12.6 FROM UMSUNDUZI (KWAXIMBA) TAXI RANK RIGHT INTO M54 PASS EMKHAMBATHINI PRIMARY SCHOOL, TURN LEFT TO MUTHI ROAD (MVWENI) RETURN TO M54 PICK AND DROP, TURN LEFT CROSS THE BRIDGE (UMNGENI) UNTIL ETHEKU STORE, TURN BACK TO D1004, TURN RIGHT INTO M54 UNTIL KWAXIMBA TAXI RANK.

FROM KWAXIMBA TAXI RANK JOIN M52 (MAGAYISA ROAD) PICK AND DROP, TURN RIGHT TO EDDIE HAGAN DRIVE, TURN RIGHT R103, TURN RIGHT INTO CATO RIDGE TAXI RANK DIRECT AND RETURN.





## transport

Department:  
Transport  
Province of KwaZulu-Natal

## GAZETTE

LGKZNG01-2017-  
APR

REGION: ALL

1) <b>Application Number:</b> APP0087519	2) <b>Gazette Number:</b> LGKZNG01-2017-APR
3) <b>Applicant:</b> MP SIBIYA <b>ID NO.</b> 6504305353083 <b>Association:</b> INANDA TAXI OWNERS ASSOCIATION	4) <b>Applicant Address:</b> 6 REID CRESCENT STREET ESHOWE KWA-ZULU NATAL KWA-ZULU NATAL 4400
5) <b>Existing Licence Holder:</b> NOT APPLICABLE <b>ID NO.</b> NOT APPLICABLE	6) <b>Existing Licence Holder Address:</b> NOT APPLICABLE
7) <b>Type of application:</b> NEW OPERATING LICENCE	8) <b>Operating Licence Number:</b> LKNKZN0146121
9) <b>Vehicle Type:</b> MINIBUS TAXI	10) 1 X 9-16 (SEATED) + 0 (STANDING)
11) <b>Region:</b> GREATER NORTH	
12.1	1.MTSEBHENI TO DURBAN VIA EKUKHANYENI 1.1EKUKHANYENI TO DURBAN FROM EMTSHEBHENI TAXI RANK(DESPATCHING POINT)ONM25/MR93, ALONG MR93, AROUND THA CIRCLE, PROCEED AND TURNING RIGHT INTO M27, ALONG M27 AND PROCEED INTO EKUKHANYENI, RETURN ALONG M27, TURNING LEFT INTO MR93, ALONG MR93, INTO KwaMASHU HIGHWAY(M25), ALONG M25, RIGHT INTO N2, ALONG THE N2, TURNING LEFT AT THE OFF-RAMP TO M21(INANDA ROAD), LEFT INTO INANDA ROAD, INTO SEA COW LAKE ROAD, RIGHT INTO NORTH COAST ROAD, INTO UMGENI ROAD AND CONTINUE AS PER(1.4)OR(1.5)BELOW, PICKING UP AND DROPPING OFF EN ROUTE.
12.2	1.2AMATIWE(SS)INANDA TO DURBAN FROM EMTSHEBHENI TAXI RANK ON MR25/MR93, ALONG MR93, AROUND THE CIRCLE, PROCEED TURNING RIGHT INTO M27, AND PROCEED TO AMATIKWE(SS), AND RETURN ALONG M27, TURN LEFT INTO MR93, ALONG MR93, INTO KwaMASHU HIGHWAY(M25), ALONG M25, RIGHT INTO N2, ALONG N2, LEFT INTO INANDA ROAD(M21)OFF-RAMP, LEFT INTO INANDA ROAD, ALONG INANDA ROAD, INTO SEA COW LAKE ROAD, RIGHT INTO NORTH COAST ROAD, INTO UMGENI ROAD, AND CONTINUE AS PER (1.4)OR(1.5)BELOW.
12.3	1.3 NYONI THWELENYE TO DURBAN FROM EMTSHEBHENI TAXI RANK ON MR25/MR93, AROUND THE CIRCLE, TURNING RIGHT INTO M27, ALONG M27, PASSING HLOLOHOLO AND PROCEED ALONG ALONG ROAD TO NYONI THWELENYE, AND RETURN TO M27, ALONG M27, LEFT INTO MR93, ALONG MR93, INTO MR936, INTO KwaMASHU HIGHWAY (M25),ALONG M25, RIGHT INTO THE N2,LEFT INTO INANDA ROAD(M21) OFF-RAMP, LEFT INTO INANDA ROAD, ALONG INANDA ROAD, INTO SEA COW LAKE ROAD, RIGHT INTO NORTH COAST ROAD, INTO UMGENI ROAD AND CONTINUE AS PER(1.4)OR (1.5) BELOW.
12.4	1.4 MTSHEBHENI TO DURBAN VIA NGOQOKAZI: NGOQOKAZI TO DURBAN FROM THE STARTING POINT AT EMTSHEBHENI TAXI RANK ON MR25/MR93,ALONG MR93 AROUND THE CIRCLE, TURNING RIGHT INTO M27, ALONG M27, LEFT INTO MR93/M25, ALONG M25, INTO KwaMASHU HIGHWAY(M25), TURN RIGHT INTO N2, ALONG THE N2, TURN LEFT INTO THE M21 (INANDA ROAD)OFF-RAMP, LEFT INTO M21, INTO SEA COW LAKE ROAD, RIGHT INTO NORTH COAST ROAD, -(INTO SOLDIER'S WAY AND PROCEED TO SOLDIER'S WAY TAXI RANK), OR (RIGHT INTO LEOPOLD STREET, RIGHT INTO WARWICK AVENUE, INTO CENTENARY ROAD AND PROCEED TO CENTENARY ROAD TAXI RANK).



## transport

Department:  
Transport  
Province of KwaZulu-Natal

## GAZETTE

LGKZNG01-2017-  
APR

REGION: ALL

12.5	<p>1.5 EMTSHEBHENI TO DURBAN VIA CONGO INANDA: CONGO TO DURBAN FROM THE STARTING POINT AT EMSTHEBHENI TAXI RANK ON M25/MR93, ALONG MR93 AROUND THE CIRCLE, TURNING RIGHT INTO M27, ALONG M27, TURNING RIGHT INTO UN-NAMED ROAD AND PROCEED TO CONGO AND RETURN ALONG THE SAME ROUTE TURNING LEFT INTO M27, ALONG M27, TURN LEFT INTO MR93, ALONG MR93, INTO KwAMASHU HIGHWAY (M25), INTO NORTH COAST ROAD (R12), INTO UMGENI ROAD, -(INTO SOLDIER'S WAY AND PROCEED TO SOLDIER'S WAY TAXI RANK), OR (RIGHT INTO LEOPOLD STREET, RIGHT INTO WARWICK AVENUE, INTO CENTENARY ROAD, AND PROCEED TO CENTENARY ROAD TAXI RANK).</p> <p>ALTERNATIVELY</p> <p>UMGENI ROAD, -(LEFT INTO ARGYLE ROAD, RIGHT INTO BRICKHILL ROAD, INTO POINT ROAD, RIGHT INTO BAY TERRACE, RIGHT INTO STANGER STREET, LEFT INTO ORDNANCE ROAD, LEFT INTO SOLDIER'S WAY, RIGHT INTO QUEEN STREET, RIGHT INTO FIELD STREET AND PROCEED TO SOLDIER'S WAY TAXI RANK).</p> <p>OR</p> <p>SOLDIER'S WAY, RIGHT INTO QUEEN STREET, INTO RUSSEL STREET, LEFT INTO LEOPOLD STREET, RIGHT INTO WARWICK AVENUE, INTO CENTENARY ROAD AND PROCEED TO CENTENARY ROAD TAXI RANK.</p> <p>OR</p> <p>SOLDIER'S WAY, RIGHT INTO PINE STREET, INTO RUSSEL STREET, LEFT INTO LEOPOLD STREET, RIGHT INTO WARWICK AVENUE, INTO CENTENARY ROAD AND PROCEED TO CENTENARY ROAD TAXI RANK.</p> <p>OR</p> <p>RIGHT INTO LEOPOLD STREET, RIGHT INTO WARWICK AVENUE, RIGHT INTO ALICE STREET, RIGHT INTO SOLDIER'S WAY AND PROCEED TO SOLDIER'S WAY TAXI RANK.</p>
12.6	<p>1.6 EMSTHEBHENI TO DURBAN VIA EMACHOBENI (INANDA)/GWALA'S HOUSE FROM THE STARTING POINT AT EMSTHABHENI TAXI RANK ON M25/MR93, ALONG MR93, AROUND THE CIRCLE, PROCEED STRAIGHT PASSING INANDA POLICE STATION, ALONG NEWLANDS EXPRESS WAY (D138), ALONG NEWLANDS EXPRESS WAY, TURNING LEFT INTO DALMENY ROAD, CONTINUE PASSING (ETHEMBENI) STORE TO EMEPHENI AND RETURN ALONG DALMENNY ROAD, TURNING LEFT INTO NEWLANDS EXPRESS WAY, PROCEED ALONG NEWLANDS EXPRESS WAY TO GWALA'S HOUSE AND RETURN ALONG NEWLANDS EXPRESS WAY, INTO MR93, ALONG MR93, INTO KWAMASHU HIGHWAY (M25), ALONG M25, RIGHT INTO N2, ALONG N2, LEFT INTO M25 OFF-RAMP, -(LEFT INTO M21 (INANDA ROAD), ALONG M21, INTO SEA COW LAKE ROAD, RIGHT INTO NORTH COAST ROAD, RIGHT INTO NORTH COAST ROAD OR PROCEED ALONG THE OFF-RAMP, TURN LEFT INTO M19 (UMGENI ROAD)-INTO UMGENI ROAD (R102), ALONG UMGENI ROAD, AND CONTINUE AS PER (1.4) OR (1.5)</p>
12.7	<p>1.7 NGONGCWENI FROM THE TAXI RANK AT EMSTHEBHENI ON M25/MR93, ALONG MR93 PASSING THE TRAFFIC CIRCLE INTO NEWLANDS EXPRESS WAY (P138), ALONG P138, TURNING RIGHT AFTER PASSING EMASTEBHENI, CONTINUE ALONG THE ROAD P138, TURNING RIGHT AFTER PASSING EMASTEBHISINI, CONTINUE ALONG THE ROAD TURNING RIGHT INTO OLD MACHOBENI ROAD, ALONG OLD MACHOBENI ROAD, TURN LEFT NEAR THE OLD POST OFFICE BUILDING AND CONTINUE PASSING ZIMELENI STORE, CONTINUE PSAAING VUSUKUKHANYA PRIMARY SCHOOL. AT THE T-JUNCTION WITH M27 AND PROCEED UNTIL THE T-JUNCTION WITH M27 AND PROCEED TO EMTSHEBHENI TAXI RANK ON M25/MR93.</p>
12.8	<p>1.8 EMTSHEBHENI TO DURBAN VIA NAMIBIA (INANDA): NAMIBIA TO DURBAN FROM THE STARTING POINT AT EMTSHEBHENI TAXI RANK ON M25/MR93, ALONG MR93 AROUND THE CIRCLE, PROCEED STRAIGHT PASSING INANDA POLICE STATION, ALONG NEWLANDS EXPRESS WAY, TURNING INTO F16 TREE ROAD, ALONG F16 TREE ROAD, TURNING LEFT INTO AN UN-NAMED ROAD TO NAMIBIA, CONTINUE ALONG AN UN-NAMED ROAD, TURN RIGHT INTO F16 TREE ROAD, RIGHT INTO NEWLANDS EXPRESS WAY, ALONG NEWLANDS EXPRESS WAY, INTO MR93, ALONG MR93, INTO KWAMASHU HIGHWAY (M25), ALONG M25, TURN RIGHT INTO N2, ALONG N2, LEFT INTO M21 OFF-RAMP, CONTINUE ALONG THE OFF-RAMP TO THE INTERSECTION WITH M19 (UMGENI ROAD), LEFT INTO M19, INTO UMGENI ROAD (R102), ALONG UMGENI ROAD AND CONTINUE AS PER (1.4) OR (1.5) ABOVE.</p>



## transport

Department:  
Transport  
Province of KwaZulu-Natal

## GAZETTE

LGKZNG01-2017-  
APR

REGION: ALL

12.9	<p>1.9 INANDA GLEBE/NAMIBIA/MASTEBHINI/NONHLANHLA'S PLACE FROM EMTSHEBHENI TAXI RANK ON M25/MR93, ALONG THE M25, PASSING THE TRAFFIC CIRCLE, INTO NEWLANDS EXPRESS WAY (P138), PASSING INANDA POLICE STATION-(INTO EMASTEBHISINI OR TURN LEFT INTO BHEKUZULU DRIVE, ALONG BHEKUZULU DRIVE, TURN LEFT INTO A ROAD LEADING TO NAMIBIA AND RETURN TURNING TO BHEKUZULU DRIVE OR TURNING LEFT INTO ITHENDE DRIVE PASSING THE FIRST LEFT, TURNING LEFT JUST BEFORE ETHEMBENI BUTCHERY, ALONG THIS ROAD UNTIL THE T-JUNCTION WITH BHEKUZULU DRIVE, TURN LEFT INTO BHEKUZULU DRIVE, RIGHT INTO P138 AND PROCEED TO TAXI RANK IN EMTSHEBHENI ON M25/MR93.</p>
12.10	<p>2. EMTSHEBHENI TO UMHLANGA ROCKS  FROM EMTSHEBHENI TAXI RANK ON M25/MR93, ALONG MR93, INTO KwAMASHU HIGHWAY (M25), ALONG THE M25, LEFT INTO THE N2, ALONG THE N2, LEFT INTO AN OFF-RAMP TO THE M41, RIGHT INTO THE M41, ALONG THE M41, LEFT INTO AN OFF-RAMP TO UMHLANGA ROCKS DRIVE, LEFT INTO UMHLANGA ROCKS DRIVE, INTO LIGHTHOUSE ROAD, LEFT INTO TANAGER WAY TO AN APPROVED TAXI RANK ON TANAGER WAY.</p>
12.11	<p>ROUTE 4  FROM ANY OF THE ABOVE ROUTES IN 1 TO DURBAN : VIA SPHAGHETTI JUNCTION. INTO MR93, ALONG MR93, INTO KWAMASHU HIGHWAY (M25), ALONG M25 TURN RIGHT INTO THE N2, ALONG THE N2, LEFT INTO THE N3 ON RAMP, ALONG THE N3, INTO OLD DUTCH ROAD – (LEFT INTO CENTENARY ROAD AND PROCEED TO CENTENARY ROAD TAXI RANK) OR (INTO ALICE STREET, RIGHT INTO SOLDIERS WAY AND PROCEED TO SOLDIERS WAY TAXI RANK AND RETURN AS FOLLOWS:</p> <p>RETURN ROUTES:</p> <p>4.1.FROM CENTENARY ROAD TAXI RANK RETURN TO WESTERN FREEWAY, M3 AND RETURN TO STARTING POINT ALONG THE SAME ROUTE IN REVERSE.</p> <p>4.2.FROM SOLDIERS WAY TAXI RANK INTO PINE STREET AND PROCEED TO THE WESTERN FREEWAY(N3)AND RETURN TO THE STARTING POINT AS IN 4.1.</p> <p>5.FROM ANY OF THE ABOVE STARTING POINTS TO DURBAN : VIA NORTH COAST ROAD: INTO MR93, ALONG THE MR93, INTO KWAMASHU HIGHWAY (M25), ALONG M25, INTO NORTH COAST ROAD, INTO UMGENI ROAD AND CONTINUE AS PER (1.4) OR (1.5) ABOVE.</p>



## transport

Department:  
Transport  
Province of KwaZulu-Natal

## GAZETTE

LGKZNG01-2017-  
APR

REGION: ALL

12.12	<p><b>ROUTE 2</b></p> <p><b>2. EMTSHEBHENI TO UMHLANGA ROCKS</b></p> <p>2.1. From Emtshebheni Taxi Rank on M25/MR93, along MR93, into KwaMashu Highway (M25), along the M25, left into the N2, along the N2, left into an off-ramp to the M41, right into the M41, along the M41, left into an off-ramp to Umhlanga Rocks Drive, left into Umhlanga Rocks Drive, into Lighthouse Road, left into Tanager Way to the approved Taxi Rank in Tanager Way.</p> <p><b>RETURN ROUTE:</b> <b>UMHLANGA ROCKS TO EMTSHEBHENI</b></p> <p>2.2. From an approved Taxi Rank in Tanager Way, along Tanager Way, right into Lagoon Drive, right into Lighthouse Road, into Umhlanga Rocks Drive, <b>ALTERNATE 1</b> : right into the on-ramp to the M41, along the M41, left into the N2, along the N2, left into the off-ramp to KwaMashu Highway (M25), right into KwaMashu Highway, along M25, into MR93, and proceed to Emtshebheni Taxi Rank on M25/MR93.</p> <p><b>ALTERNATE 2 :</b> Umhlanga Rocks Drive, right into Blackburn Road, right into North Coast Road, into KwaMashu Highway (M25), along the M25, into MR93 and proceed to Emtshebheni Taxi Rank on M25/MR93.</p> <p><b>RESTRICTION</b> No setting down of passengers on Umhlanga Rocks Drive and Blackburn Road on return leg, passengers to be dropped off only on forward leg.</p>
12.13	<p><b>1.10 PUTCO DEPORT TO DURBAN VIA MSHAYAZAFE</b></p> <p>FROM EMTSHEBHENI TAXI RANK ON M25/MR93, ALONG M25, TURN RIGHT INTO KWAMSHAYAZAFE (OLD CASSIM STORE), PROCEED ALONG THAT ROAD, TURNING RIGHT BEFORE DEPORT, PROCEED ALONG THE NARROW ROAD AND RETURN TURNING RIGHT INTO M25 AND PROCEED AS IN (1.4) OR (1.5) ABOVE.</p>
12.14	<p><b>1.11 PUTCO DEPORT/SPORTS GROUND/SAWOTI</b></p> <p>FROM EMTSHEBHENI TAXI RANK ON M25/MR93, ALONG M25, PASSING SHEMBE MEMEORIAL/Kwamawula, TURN LEFT INTO A ROAD OPPOSITE THE ROAD LEADING TO THE OLD PUTCO DEPORT, ALONG THIS ROAD TURNING LEFT JUST AFTER THE SPORTS GROUND, CONTINUE PASSING KwaSAWOTI, AT THE T-JUNCTION TURN RIGHT PROCEEDING UNTIL THE T-JUNCTION WHICH BECOMES WESTHAM DRIVE, TURN RIGHT PASSING THE SPORTS GROUND, TURN LEFT INTO M25.</p>
12.15	<p><b>ROUTE 3</b></p> <p><b>3. RETURN ROUTES : DURBAN TO INANDA (EMTSHEBHENI TAXI RANK</b></p> <p><b>3.1. FROM SOLDIERS WAY TAXI RANK :</b></p> <p>RIGHT INTO FIELD STREET, INTO ALBERT STREET, INTO UMGENI ROAD (R102) INTO NORTH COAST ROAD, INTO KWAMASHU HIGHWAY (M25), INTO MR93 AND PROCEED TO EMTSHEBHENI TAXI RANK AND TO ANY OF THE STARTING POINTS MENTIONED IN THE FORWARD JOURNEY.</p> <p><b>OR</b></p> <p><b>3.2. RIGHT INTO FIELD STREET, LEFT INTO LEOPOLD STREET, INTO CANNONGATE ROAD INTO THE N3, ALONG THE N3 (WEST BOUND ), INTO THE N2, ALONG THE N2, LEFT INTO KWAMASHU HIGHWAY (M25), ALONG THE M25 AND PROCEED AS IN (1.4.) ABOVE IN REVERSE TO THE STARTING POINT.</b></p>



## transport

Department:  
Transport  
Province of KwaZulu-Natal

## GAZETTE

LGKZNG01-2017-  
APR

REGION: ALL

12.16	<p>3.3. FROM CENTENARY ROAD TAXI RANK:</p> <p>RIGHT INTO MARKET ROAD, LEFT INTO ALICE STREET , LEFT INTO ALBERT STREET INTO UMGENI ROAD, INTO NORTH COAST ROAD, INTO KWAMASHU HIGHWAY (M25) INTO M93, PROCEED TO EMTSHEBHENI TAXI RANK AND TO ANY OF THE STARTING POINTS MENTIONED ON THE FORWARD JOURNEY IN REVERSE.</p> <p>OR</p> <p>3.4. RIGHT INTO MARKET ROAD, ALONG MARKET ROAD, RIGHT INTO LEOPOLD STREET, INTO CANONGATE ROAD, INTO THE N3 ALONG THE N3 (WEST BOUND), INTO THE N2 ALONG THE N2, LEFT INTO KWAMASHU HIGHWAY (M25), ALONG THE M25 AND PROCEED A IN (1.5) ABOVE IN REVERSE TO THE STARTING</p>
12.17	<p>ROUTE 5</p> <p>FROM ANY OF THE ABOVE STARTING POINTS TO DURBAN:VIA NORTH COAST ROAD:</p> <p>Into MR93,along the MR93, into kwaMasuh Highway (M25)along M25,into North Coast Road,into umgeni Road and continue as per (1.4)or(1.5)</p>



## transport

Department:  
Transport  
Province of KwaZulu-Natal

## GAZETTE

LGKZNG01-2017-  
APR

REGION: ALL

1) <b>Application Number:</b> APP0087533	2) <b>Gazette Number:</b> LGKZNG01-2017-APR
3) <b>Applicant:</b> MHLALANYAWO M <b>ID NO.</b> 6206065404086 <b>Association:</b> NOT AVAILABLE	4) <b>Applicant Address:</b> 3B11 DLWEMBE RD MPUMALANGA 3699
5) <b>Existing Licence Holder:</b> NOT APPLICABLE <b>ID NO.</b> NOT APPLICABLE	6) <b>Existing Licence Holder Address:</b> NOT APPLICABLE
7) <b>Type of application:</b> NEW OPERATING LICENCE	8) <b>Operating Licence Number:</b> NOTAVAILABLE
9) <b>Vehicle Type:</b> OTHER	10) 1 X 15 (SEATED) + 0 (STANDING)
11) <b>Region:</b> DURBAN WEST	
12.1	STARTING TIME 05H30 FROM HOUSE NO. 3011 DLEMBE ROAD. FROM DLEMBE ROAD TO ZIBUSE VILL AND PICK UP AT H400, H327, H266 AND V51, TO MTHOMBENI ROAD AND PICK-UP AT AJ53 AND MG24 TO CISHO ROAD, NTSBONGWENI AND PICK-UP AT HOUSE NO.40241, FROM CISHO ROAD TO SIBISI ROAD H456 TO SIVIANE AREA AND PICK UP AT M214. AFTER FINISHING ALL PICK UPS, I DRIVE STRAIGHT USING SOFASONKE ROAD THAT TAKES US DIRECT TO ALBINI HIGH SCHOOL. I DROP OFF COMMUTERS BY THE SCHOOL GROUND AND PARK THE VEHICLE. AT 14H30 TAKE COMMUTERS BACK HOMESTEAD USING THE SAME ROUTE, THEN DRIVE BACK HOME AND PARK THE VEHICLE AT 16H30



## transport

Department:  
Transport  
Province of KwaZulu-Natal

## GAZETTE

LGKZNG01-2017-  
APR

REGION: ALL

1) <b>Application Number:</b> APP0087538	2) <b>Gazette Number:</b> LGKZNG01-2017-APR
3) <b>Applicant:</b> NM SIBIYA <b>ID NO.</b> 7604040616080 <b>Association:</b> MANDINI-SUNDUMBILI AND TUGELA TAXI O.A	4) <b>Applicant Address:</b> 37 PATRYS ROAD MANDENI KWA-ZULU NATAL 4490
5) <b>Existing Licence Holder:</b> NOT APPLICABLE <b>ID NO.</b> NOT APPLICABLE	6) <b>Existing Licence Holder Address:</b> NOT APPLICABLE
7) <b>Type of application:</b> NEW OPERATING LICENCE	8) <b>Operating Licence Number:</b> LKNKZN0142640
9) <b>Vehicle Type:</b> MINIBUS	10) 1 X 15 (SEATED) + 0 (STANDING)
11) <b>Region:</b> ILEMBE	
12.1	<p>EXISTING AUTHORITY IN THE CURRENT ROUTE NETWORK</p> <p>ROUTE: 3</p> <p>Mandini Taxi Rank to Melmoth Taxi Rank. From Mandini Taxi Rank use the outward routes as stated in route 2 above then along R66/ R34 Melmoth becoming Piet Retief Street turn right into Victoria Street and then turn left into Melmoth Taxi Rank.</p> <p>Reverse Route. From Melmoth Taxi Rank turn right into Victoria Street and left into Piet Retief Street becoming R66 proceed along backwards to the starting point using the same forward route.</p>
12.2	<p>ROUTE: 4</p> <p>Mandini Taxi Rank to Ulundi Taxi Rank. From Mandini Taxi Rank use the outward routes as stated in route 2 above then along R66/ R34 becoming R66 which changes into King Dinizulu Highway in Ulundi turn right into Princess Magogo Street then left into Ulundi Taxi Rank</p> <p>Reverse Route. From Ulundi Taxi Rank turn right into Princess Magogo Street then left into King Dinizulu Highway becoming R66 then drive backwards along the same forward route.</p>





## transport

Department:  
Transport  
Province of KwaZulu-Natal

## GAZETTE

LGKZNG01-2017-  
APR

REGION: ALL

12.3	<p>ROUTE: 2</p> <p>Mandini Taxi Rank to Eshowe Taxi Rank: From Mandini Taxi Rank turn left into Road No.P459 becoming White Street at Isithebe which also changes into Road No.P265, proceed along and turn left and join R102.Turn left and proceed along R66, turn left into Road No.P323 becoming John Ross Highway then right into Osborne Road and into a road which leads to Eshowe Taxi Rank.</p> <p>Alternative Route: From Mandini Taxi Rank turn right into Road No.459 turn left into Road No. 258 proceed straight and turn left into R102 then drive along as stated above to the final destination.</p> <p>Alternatively: Drive along Road No.258 and turn left into N2 Free Way then left into R66 Eshowe direction and proceed along R66 then left turn into Kangela Road and left turn in to Mangosuthu Buthelezi Drive and left into Osborne Road then right into a road which leads to Eshowe Taxi Rank.</p> <p>Reverse Route: From Eshowe Taxi Rank turn left into Main Road then right into John Ross Highway becoming Road No.P323 and then drive backwards using the same forward route or from John Ross Highway proceed into Osborne Road, then right into Mangosuthu Buthelezi Drive and right into Kangela Road then right into R66 and drive backwards using the same forward route.</p>
12.4	<p>EXISTING AUTHORITY IN THE CURRENT ROUTE NETWORK</p> <p>ROUTE 10 University Park to Rekens/ Isithebe, Sundumbili to Isithebe Industrial Area. From Mandini Taxi Rank drive along as detailed in route 2 above then at Isithebe turn left into Blue Street then go along Green Street then drive along all the main streets such as Yellow Street , Brown Street, Orange Street and Red Street.</p> <p>Reverse Route. From agreed upon pick-up points in Isithebe Industrial Area drive along all main streets back to the starting point using the same forward route.</p>
12.5	<p>EXISTING AUTHORITY IN THE CURRENT ROUTE NETWORK</p> <p>ROUTE: 6</p> <p>Mandini Taxi Rank to Mtubatuba Taxi Rank. From Mandini Taxi Rank use the outward routes mentioned in route 2 above then along Road No. 258 turn left and proceed along N2 Free Way. Drive along N2 and after passing KwaMsane Township turn right into Road No.P237/ R618 proceed along then turn left into Riverview Road and then right into Inyathi Road right again into Inkosi Mtubatuba Road then proceed straight to the taxi rank.</p> <p>Reverse Route. From Mtubatuba Taxi Rank drive along Inkosi Mtubatuba Road the turn left into Inyathi Road and then drive backwards using the same forward route.</p>



## transport

Department:  
Transport  
Province of KwaZulu-Natal

## GAZETTE

LGKZNG01-2017-  
APR

REGION: ALL

12.6	<p>ROUTE: 5</p> <p>Mandini Taxi Rank to Nongoma Taxi Rank. From Mandini Taxi Rank use the outwards routes as stated in route 2 above then along R66 becoming King Dinizulu Highway in Ulundi which changes back to R66 after passing Ulundi, then in Nongoma still along the same route turn left into Nongoma Taxi Rank.</p> <p>Reverse Route. From Nongoma Taxi Rank turn right into R66 then proceed straight to the starting point using the same forward route.</p>
12.7	<p>ROUTE: 7</p> <p>Mandini Taxi Rank to Empangeni Taxi Rank. From Mandini Taxi Rank either drive along Road No.P459 then join Road No.258 towards R102 northwards or drive along Road No.P459 becoming White Street at Isithebe and proceed along as detailed above in route 2 towards R102, at Empangeni R102 becomes Grantham Highway then turn right towards Fourth Avenue Circle then left and drive along Tanner Road then right into a drive-way which leads to Empangeni Taxi Rank A and finally left into a Long Distance Taxi Rank.</p> <p>Reverse Route. From Empangeni Taxi Rank join Tanner Road then turn left and drive into Fourth Avenue Circle and proceed along R102, use the same forward route to drive back to the starting point.</p>
12.8	<p>Route 14 From Mandini Taxi Rank to Empangeni Taxi Rank, turn right from Mandini robot, turn left into R102 (N2), turn right using Tanner Road to Empangeni Taxi Rank drop off and pick up at the rank, back to Mandini using the same route</p>
12.9	<p>ROUTE: 9</p> <p>EXISTING AUTHORITY IN THE CURRENT ROUTE NETWORK</p> <p>Mandini Taxi Rank to Stanger Taxi Rank. From Mandini Taxi Rank make use of outward routes as detailed in route 1 above then at an intersection of R102 and Blythedale Beach in Stanger turn right into Link Street and right again joining Balcomb Street then left into Stanger Taxi Rank.</p> <p>Reverse Route. From Stanger Taxi Rank drive backwards using the same forward route.</p>
12.10	<p>ROUTE: 8</p> <p>EXISTING AUTHORITY IN THE CURRENT ROUTE NETWORK</p> <p>Mandini Taxi Rank to Mkuze Taxi Rank. From Mandini Taxi Rank make use of outwards routes as detailed in routes 8 &amp; 9 above, then along R102 proceed along as stated in route 14 above and arrive at Mkuze Taxi Rank.</p>



## transport

Department:  
Transport  
Province of KwaZulu-Natal

## GAZETTE

LGKZNG01-2017-  
APR

REGION: ALL

12.11

APPROVED ROUTES  
MANDINI, SUNDUMBILI & TUGELA TAXI OWNERS ASSOCIATION

EXISTING AUTHORITY IN THE CURRENT ROUTE NETWORK

ROUTE: 1

Mandini Taxi Rank to Durban.

From Mandini Taxi Rank proceed along an outward road from the rank then turn right into Road No.P459, drive along then turn left into Road No.258 then proceed onto an on ramp to R102, turn left southwards along R102. At Stanger turn left into Blythedale Beach drive along R74 and then join into N2 Freeway. Proceed along N2 Freeway and turn left at Umhlanga into M41 left into M4, then proceed towards the city centre along M4 and turn right into M17W Argyle Road then left into R102 Umgeni Road. Proceed along and turn right into Leopold Street then left Market Road and then join Williams Road. Turn right into Smith Street then right into Warwick Avenue. Right into Alice Street and then left into Albert Street and park on the right into the Teacher's Centre Taxi Rank.

Alternative Route:

From Mandini Taxi Rank proceed as stated above in route 1. Along Road No.258 turn right into N2 Freeway drive along and at E.B. Cloete Junction turn left into N3 towards East then join Old Dutch Road becoming Alice Street then right into Market Road proceed along and drop off passengers at Berea Station then proceed along Williams Road and turn right into Smit Street and proceed as stated above to the final destination.

Reverse Route:

From Teacher's Centre Taxi Rank either right into Umgeni Road turn right into Leopold Street and join Conongate Road then proceed straight into N3 Freeway and drive backwards using the same forward route as stated above or drive along Umgeni Road then proceed as stated in the forward route above.

**transport**

Department:  
Transport  
Province of KwaZulu-Natal

**GAZETTE**

LGKZNG01-2017-  
APR

REGION: ALL

- |   |  |
|---|--|
| 1) <b>Application Number:</b> APP0087539  | 2) <b>Gazette Number:</b> LGKZNG01-2017-APR  |
| 3) <b>Applicant:</b> NF MADUBELA<br><b>ID NO.</b> 8812110322088<br><b>Association:</b> DAMBUZA TAXI ASSOCIATION | 4) <b>Applicant Address:</b><br>49 WANDERES CRESCENT<br>GRANGE<br>PIETERMARITZBURG<br>3201                             |
| 5) <b>Existing Licence Holder:</b> SP MBANJWA<br><b>ID NO.</b> 6506155471089                                    | 6) <b>Existing Licence Holder Address:</b><br>P.O BOX 329<br>PLESSISLAER<br>PIETERMARITZBURG<br>KWA-ZULU NATAL<br>3201 |
| 7) <b>Type of application:</b> NORMAL TRANSFER  | 8) <b>Operating Licence Number:</b> LKNKZN0155154  |
| 9) <b>Vehicle Type:</b> NOT AVAILABLE   | 10) 1 X 15 (SEATED) + 0 (STANDING)   |
| 11) <b>Region:</b> UMGUNGUNDLOVU  |  |



## transport

Department:  
Transport  
Province of KwaZulu-Natal

## GAZETTE

LGKZNG01-2017-  
APR

REGION: ALL

12.1	<p><b>1.DAMBUZA</b></p> <p><b>INBOUND</b></p> <p>From (Origin): Dambuza – Jobe Butchery (KPE0016) To (Destination): Professor Nyembezi (Symons Centre) Taxi Terminal (KPC0093)</p> <p>ROUTE: Dambuza, Machibini, MR7, Moses Mabhida (Edendale), Langelibalele(Longmarket), Boshoff.</p> <p><b>OUTBOUND:</b></p> <p>From (Origin): Professor Nymbezi (Symons Centre) Taxi Terminal (KPC0093) To (Destination): Dambuza – Jobe Butchery (KPE0016)</p> <p>ROUTE: Pietermaritzburg, Pine, Moses Mabhida (Edendale), MR7, Machibisa, Dambuza.</p> <p><b>ALTERNATE ROUTINGS:</b></p> <p><b>INBOUND:</b></p> <p>A.Dambuza, Machibini, MR7, Moses Mabhida (Edendale), Langelibalele (Longamarket), Retief, Church</p> <p>B.Dambuza, Machibisa, MR7, Moses Mabhida (Edendale), Langelibalele(Longmarket), Retief, Pietermaritz, Garfield, Church</p> <p>C.Dambuza, Machibisa, MR7, Moses Mabhida, (Edendale), Langelibalele(Longmarket), Pietermaritz, Symons, Church, Boshoff.</p> <p><b>OUTBOUND:</b></p> <p>A.Pietermaritz, West Street Bus/Taxi Station, West Jabu Ndlovu (Loop),Moses Mabhida (Edendale), MR7, Machibisa, Dambuza.</p> <p>B.Pietermaritz, West Street Bus/Taxi Station, West, Burger, Mosese Mabhida (Edendale), MR7, Machibisa, Dambuza.</p> <p>C.Pietermaritz, West Street Bus/Taxi Station, West, Prince Alfred, Campsdrift, Moses Mabhida (Edendale), MR7, Machibisa, Dambuza.</p> <p><b>RESTRICTIONS</b></p> <p>The off- loading of passengers along MR7 only permitted between the Caluza Road and Machibisa Road intersection (Inbound Route and Outbound Route). On this section of the route the loading of passengers is not permitted.</p>
------	---



## transport

Department:  
Transport  
Province of KwaZulu-Natal

## GAZETTE

LGKZNG01-2017-  
APR

REGION: ALL

12.2

### 2. MACHIBISA

#### INBOUND

From (origin): Dambuza\_Joe Butchery (KPE0016)

To (Destination): Professor Nyembezi (Symons Centre) Taxi Terminal (KPC0093)

#### ROUTE

Dambuza, machibisa, Nantshi, Unnmaed Road, HH6, HH5, V771, Machibisa, Hadebe, Left Mount Patridge, Right Pata, Machibisa, Mr7, Moses Mabhida (Edendale), Langalibalele (Longmarket), Boshoff

#### OUTBOUND

From (origin): Professor Nyembezi (Symons Centre) Taxi Terminal (KPC0093)

To (Destination): Dambuza-Jobe Butchey (KPE0016)

#### ROUTE:

Pitermaritz, Pine, Moses, Mabhida, (Edendale) MR7, Machibisa, Nantshi, Unnamed Road, HH6, HH5, V771, Machubisa, Hadebe, Left Mount Patridge, Right Pata, Machibisa, Dambuza.

#### ALTERNATE ROUTINGS:

#### INBOUND:

A Dambuza, Machibisa, Nantshi, Unnmaed Road, HH6, HH5, V771, Machibisa. Hadebe, Left Mount Patridge, Right Pata, Machibisa, MR7, Moses Mabhida (Edendale), (Longmarket), Rietief, Church.

B Dambuza, machibisa, Nantshi, Unnmaed Road, HH6, HH5, V771, Machibisa, Hadebe, Left Mount Patridge, Right Pata, Machibisa, MR7, Moses Mabhida (Edendale), Langalibalele (Longmarket), Retief, Pietermaritz, Symons, Church, Boshoff.

C Dambuza, machibisa, Nantshi, Unnamed Road Patridge, Right Pata, machibisa, MR7, Moses Mabhida (Edendale), Langalibalele (Longmarket), Retief, Pietermaritz, Symons, Church, Boshoff.

#### OUTBOUND:

A Pitermaritz, West Street Bus /Taxi Station, West, Jabu Ndlovu (Loop), Moses Mabhida (Edendale), MR7, Machibisa, Nantshi, Unnamed Road, HH6, HH5, V771, machibisa, Hadebe, Left Mount Patridge, Right Pata, machibisa, Dambuza.

B Pitermaritz, West Street Bus/Taxi Station, West, Burger, Moses Mabhida (Edendale), Mr7, Machibisa, nantshi, Unnamed Road, HH6, HH5, V771, Machibisa, Hadebe, left Mount Patridge, Right Pata, Machibisa, Dambuza.

C Pitermaritz, West Street Bus/Taxi Station, West, Prince Alfred, Campsdrift, Moses Mabhida (Edendale), Mr7, Machibisa, Nantshi, Unnamed Road, HH6, HH5, V771, Machibisa, Hadebe, Left Mount Patridge, Right Pata, machibisa, Dambuza.

#### RESTRICTIONS

The off-loading of passengers along Mr7 only permitted between the Caluza Road and machibisa Road intersections (Inbound Route and Outbound Route). On this section of the route the loading of passengers is not permitted.



## transport

Department:  
Transport  
Province of KwaZulu-Natal

## GAZETTE

LGKZNG01-2017-  
APR

REGION: ALL

12.3

### 3. NTABENI

#### INBOUND:

From (Origin): Dambuza-Jobe Butchery KPE001

To (Destination): Professor Nyembezi (Symons Centre) Taxi Terminal (KPC0093)

#### ROUTE:

Dambuza, Unnamed Road, H1, HH2, Machibisa, MR7, Moses Mabhida (Edendale), Langelibalele (Longamarket), Boshoff.

#### OUTBOUND:

From (Origin): Professor Nyembezi (Symons Centre) Taxi Terminal (KPC0093)

To (Destination): Dambuza-Jobe Butchery (KPE0016)

#### ROUTE:

Pietermaritz, Pine, Moses Mabhida (Edendale), MR7, Machibisa, HH2 H1, Unnamed Road, Dambuza.

#### ALTERNATE ROUTING

#### INBOUND:

A Dambuza, Unnamed Road, H1, HH2, Machibisa, MR7, Moses Mabhida (Edendale), Langelibalele (Longamarket), Retief, Church

B Dambuza, Unnamed Road, H1, HH2, machibisa, Mr7, Moses Mabhida (Edendale), Langelibalele (Longamarket), Retief, Pietermaritz, Bourke, Church

C Dambuza, Unnamed Road, H1, HH2, Machibisa, MR7, Moses Mabhida (Edendale), Langelibalele (Longamarket), Retief, Church, Pietermaritz, Symons, Church, Boshoff

#### OUTBOUND:

A Pietermaritz, west Street Bus/Taxi Station, West, Jabu Ndlovu (Loop), Moses Mabhida (Edendale), MR7, Machibisa, HH2, H1, Unnamed Road, Dambuza

B Pietermaritz, West Street Bus/Taxi Station, West, Burger, Moses Mabhida (Edendale), MR7, Machibisa, HH2, H1, Unnamed Road, Dambuza.

C Pietermaritz, Wet Street Bus/Taxi Station, West, Prince Alfred, Campsdrift, Moses Mabhida (Edendale), MR7, Machibisa, HH2, H1, Unnamed Road, Dambuza.

#### RESTRICTIONS

The off-loading of passengers along MR7 only permitted between the Caluza Road and Machibisa Road intersections (Inbounding Route and Outbound Route). On this section of the route the loading of passengers is not permitted.





## transport

Department:  
Transport  
Province of KwaZulu-Natal

## GAZETTE

LGKZNG01-2017-  
APR

REGION: ALL

12.4

### 4. ESITEBISINI

From (Origin): Dambuza-Jobe Butchery (KPE0016)

To (Destination): Professor Nyembezi (Symons Centre) Taxi Terminal (KPC0093)

#### INBOUND:

#### ROUTE:

Dambuza, Sitebhisini, MR7, Mabhida (Edendale), Langelibalele (Longmarket), Boshoff

#### OUTBOUND:

From (Origin): Professor Nyembezi (Symons Centre) Taxi Terminal (KPC0093)

To (Destination): Dambuza-Jobe Butchery (KPE0016)

#### ROUTE:

Pietermaritz, Pine, Moses Mabhida (Edendale), Mr7, Sitebhisini, Dambuza.

#### ALTERNATE ROUTING

#### INBOUND:

A Dambuza, Sitebhisini, MR7, Moses Mabhida (Edendale), Langelibalele (Longmarket), Retief Church.

B Dambuza, Sitebhisini, Mr7, Moses Mabhida (Edendale), Langelibalele (Longmarket), Retief, Pietermaritz

C Dambuza, Sitebhisini, MR7, Moses Mabhida (Edendale), Langelibalele (Longmarket), Retief Pietermaritz, Symons, Church, Boshoff.

#### OUTBOUND

A Pietermaritz, West Street Bus/Taxi Station, West, Jabu Ndlovu (Loop), Moses Mabhida (Edendale), MR7, Sitebhisini, Dambuza.

B Pietermaritz, West Street Bus/Taxi Station, West, Burger, Moses Mabhida (Edendale), MR7, Sitebhisini, Dambuza.

C Pietermaritz, West Street Bus/Taxi Station, West, Prince Alfred, Campsdrift, Moses Mabhida (Edendale), MR7, Sitebhisini, Dambuza.

#### RESTRICTIONS

The off-loading of passengers along MR7 only permitted between the Caluza Road and Machibisa road intersections (Inbound Route and Outbound Route). On this section of the route the loading of passengers is not permitted.



## transport

Department:  
Transport  
Province of KwaZulu-Natal

## GAZETTE

LGKZNG01-2017-  
APR

REGION: ALL

1) <b>Application Number:</b> APP0087546	2) <b>Gazette Number:</b> LGKZNG01-2017-APR
3) <b>Applicant:</b> NF MADUBELA <b>ID NO.</b> 8812110322088 <b>Association:</b> DAMBUZA TAXI ASSOCIATION	4) <b>Applicant Address:</b> 49 WANDERES CRESCENT GRANGE KWAZULU NATAL 3201
5) <b>Existing Licence Holder:</b> SP MBANJWA <b>ID NO.</b> 6506155471089	6) <b>Existing Licence Holder Address:</b> P.O BOX 21357 PINETOWN KWAZULU NATAL KWA-ZULU NATAL 3600
7) <b>Type of application:</b> NORMAL TRANSFER	8) <b>Operating Licence Number:</b> LGKZN0403001452
9) <b>Vehicle Type:</b> MINIBUS	10) 1 X 15 (SEATED) + 0 (STANDING)
11) <b>Region:</b> UMGUNGUNDLOVU	
12.1	<p>DAMBUZA.</p> <p>INBOUND: FROM DAMBUZA – JOBE BUTCHERY (KPE0016) TO PROFESSOR NYEMBEZI (SYMONS CENTRE) TAXI TERMINAL (KPC0093). ROUTE: DAMBUZA, MACHIBINI, MR7, MOSES MABHIDA (EDENDALE), LANGALIBALELE (LONGMARKET), BOSHOF.</p> <p>OUTBOUND: FROM PROFESSOR NYEMBEZI (SYMONS CENTRE) TAXI TERMINAL (KPC0093) TO DAMBUZA – JOBE BUTCHERY (KPE0016). ROUTE: PIETERMARITZBURG, PINE, MOSES MABHIDA (EDENDALE), MR7, MACHIBISA, DAMBUZA.</p> <p>ALTERNATE ROUTINGS.</p> <p>INBOUND: DAMBUZA, MACHIBINI, MR7, MOSES MABHIDA (EDENDALE), LANGALIBALELE (LONGMARKET), RETIEF, CHURCH. B. DAMBUZA, MACHIBISA, MR7, MOSES MABHIDA (EDENDALE), LANGALIBALELE (LONGMARKET). C. PIETERMARITZ, GARFIELD, CHURCH DAMBUZA, MACHIBISA, MR7, MOSES MABHIDA, (EDENDALE), LANGALIBALELE (LONGMARKET), PIETERMARITZ, SYMONS, CHURCH, BOSHOF.</p> <p>OUTBOUND: PIETERMARITZ, WEST STREET BUS/TAXI STATION, WEST JABU NDLOVU (LOOP), MOSES MABHIDA (EDENDALE), MR7, MACHIBISA, DAMBUZA. B. PIETERMARITZ, WEST STREET BUS/TAXI STATION, WEST, BURGER, MOSESE MABHIDA (EDENDALE), MR7, MACHIBISA, DAMBUZA. C. PIETERMARITZ, WEST STREET BUS/TAXI STATION, WEST, PRINCE ALFRED, CAMPSDRIFT, MOSES MABHIDA (EDENDALE), MR7, MACHIBISA, DAMBUZA</p> <p>RESTRICTIONS THE OFF- LOADING OF PASSENGERS ALONG MR7 ONLY PERMITTED BETWEEN THE CALUZA ROAD AND MACHIBISA ROAD INTERSECTION (INBOUND ROUTE AND OUTBOUND ROUTE). ON THIS SECTION OF THE ROUTE THE LOADING OF PASSENGERS IS NOT PERMITTED.</p>



## transport

Department:  
Transport  
Province of KwaZulu-Natal

## GAZETTE

LGKZNG01-2017-  
APR

REGION: ALL

### 12.2 NTABENI

INBOUND FROM:DAMBUZA-JOBE BUTCHERY KPE001 TO PROFESSOR NYEMBEZI (SYMONS CENTRE) TAXI TERMINAL (KPC0093).

ROUTE: DAMBUZA, UNNAMED ROAD, H1, HH2, MACHIBISA, MR7, MOSES MABHIDA (EDENDALE), LANGALIBALELE (LONGAMARKET), BOSHOF.

OUTBOUND FROM:PITERMARTZ, PINE, MOSES MABHIDA (EDENDALE), MR7, MACHIBISA, HH2 H1, UNNAMED ROAD, DAMBUZA.

#### ALTERNATE ROUTING

##### INBOUND:

A. DAMBUZA, UNNAMED ROAD, H1, HH2, MACHIBISA, MR7, MOSES MABHIDA (EDENDALE), LANGALIBALELE (LONGMARKET), RETIEF, CHURCH.

B. DAMBUZA, UNNAMED ROAD, H1, HH2, MACHIBISA, MR7, MOSES MABHIDA (EDENDALE), LANGALIBALELE (LONGMARKET), RETIEF, PIETERMARITZ, BOURKE, CHURCH.

C. DAMBUZA, UNNAMED ROAD, H1, HH2, MACHIBISA, MR7, MOSES MABHIDA (EDENDALE), LANGALIBALELE (LONGMARKET), RETIEF, CHURCH, PIETERMARTZ, SYMONS, CHURCH, BOSHOF.

##### OUTBOUND:

A. PIETERMARITZ, WEST STREET BUS/TAXI STATION, WEST, JABU NDLOVU (LOOP), MOSES MABHIDA (EDENDALE), MR7, MACHIBISA, HH2, H1, UNNAMED ROAD, DAMBUZA.

B. PIETERMARITZ, WEST STREET BUS/TAXI STATION, WEST, BURGER, MOSES MABHIDA (EDENDALE), MR7, MACHIBISA, HH2, H1, UNNAMED ROAD, DAMBUZA.

C. PIETERMARTZ, WET STREET BUS/TAXI STATION, WEST, PRINCE ALFRED, CAMPSDRIFT, MOSES MABHIDA (EDENDALE), MR7, MACHIBISA, HH2, H1, UNNAMED ROAD, DAMBUZA.

#### RESTRICTIONS

THE OFF-LOADING OF PASSENGERS ALONG MR7 ONLY PERMITTED BETWEEN THE CALUZA ROAD AND MACHIBISA ROAD INTERSECTIONS (INBOUNDING ROUTE AND OUTBOUND ROUTE). ON THIS SECTION OF THE ROUTE THE LOADING OF PASSENGERS IS NOT PERMITTED.



## transport

Department:  
Transport  
Province of KwaZulu-Natal

## GAZETTE

LGKZNG01-2017-  
APR

REGION: ALL

<b>12.3</b>	<p>ESITEBISINI.</p> <p>FROM: DAMBUZA-JOBE BUTCHERY (KPE0016) TO PROFESSOR NYEMBEZI (SYMONS CENTRE) TAXI TERMINAL (KPC0093).</p> <p>INBOUND ROUTE: DAMBUZA, SITEBHSINI, MR7, MABHIDA (EDENDALE), LANGALIBALELE (LONGMARKET), BOSHOF.</p> <p>OUTBOUND FROM: PROFESSOR NYEMBEZI (SYMONS CENTRE) TAXI TERMINAL (KPC0093) TO (DESTINATION): DAMBUZA-JOBE BUTCHERY (KPE0016). ROUTE: PIETERMARITZ, PINE, MOSES MABHIDA (EDENDALE), MR7, SITEBHSINI, DAMBUZA.</p> <p>ALTERNATE ROUTING</p> <p>INBOUND</p> <p>A. DAMBUZA, SITEBHSINI, MR7, MOSES MABHIDA (EDENDALE), LANGALIBALELE (LONGAMARKET), RETIEF CHURCH.</p> <p>B. DAMBUZA, SITEBHSINI, MR7, MOSES MABHIDA (EDENDALE), LANGALIBALELE (LONGMARKET), RETIEF, PIETERMARITZ</p> <p>C. DAMBUZA, SITEBHSINI, MR7, MOSES MABHIDA (EDENDALE), LANGALIBALELE (LONGMARKET), RETIEF PIETERMARITZ, SYMONS, CHURCH, BOSHOF.</p> <p>OUTBOUND</p> <p>A. PIETERMARTZ, WEST STREET BUS/TAXI STATION, WEST, JABU NDLOVU (LOOP). MOSES MABHIDA (EDENDALE), MR7, SITEBHSINI, DAMBUZA.</p> <p>B. PIETERMARITZ, WEST STREET BUS/TAXI STATION, WET, BURGER, MOSES MABHIDA (EDENDALE), MR7, SITEBHSINI, DAMBUZA.</p> <p>C. PIETERMARITZ, WEST STREET BUS/TAXI STATION, WEST, PRINCE ALFRED, CAMPSDRIFT, MOSES MABHIDA (EDENDALE), MR7, SITEBHSINI, DAMBUZA.</p> <p>RESTRICTIONS THE OFF-LOADING OF PASSENGERS ALONG MR7 ONLY PERMITTED BETWEEN THE CALUZA ROAD AND MACHIBISA ROAD INTERSECTIONS (INBOUND ROUTE AND OUTBOUND ROUTE). ON THIS SECTION OF THE ROUTE THE LOADING OF PASSENGERS IS NOT PERMITTED.</p>
-------------	--



## transport

Department:  
Transport  
Province of KwaZulu-Natal

## GAZETTE

LGKZNG01-2017-  
APR

REGION: ALL

1) <b>Application Number:</b> APP0087549	2) <b>Gazette Number:</b> LGKZNG01-2017-APR
3) <b>Applicant:</b> SM VILAKAZI <b>ID NO.</b> 5506165319089 <b>Association:</b> MKHONDENI TAXI OWNERS ASSOCIATION	4) <b>Applicant Address:</b> P.O. BOX 11828 DORPSPRUIT KWA-ZULU NATAL 3206
5) <b>Existing Licence Holder:</b> NOT APPLICABLE <b>ID NO.</b> NOT APPLICABLE	6) <b>Existing Licence Holder Address:</b> NOT APPLICABLE
7) <b>Type of application:</b> NEW OPERATING LICENCE	8) <b>Operating Licence Number:</b> NOTAVAILABLE
9) <b>Vehicle Type:</b> MINIBUS	10) 1 X 17 (SEATED) + 0 (STANDING)
11) <b>Region:</b> UMGUNGUNDLOVU	
12.1	INBOUND LINCOLN MEADE - FREEDOM SQUARE PIETERMARITZBURG : FROM ORIGIN AT LINCOLN MEADE TERMINUS AT CORNER GRIMTHORP AND STAMFORD ROADS ALONG STAMFORD ROAD INTO MCPHRSON ROAD INTO DUNSBY ROAD INTO GRIMTHORPE ROAD LEFT INTO MURRAY ROAD INTO HESKETH DRIVE LEFT INTO NEW ENGLAND ROAD RIGHT INTO SURREY ROAD, INTO BOSCHOFF STREET INTO LONGMARKET STREET LEFT INTO RETIEF STREET LEFT INTO CHURCH STREET LEFT INTO OLD MARKET ROAD TO MARKET ROAD TO FREEDOM SQUARE TERMINUS. OUTBOUND: FROM FREEDOM SQUARE TERMINUS RIGHT INTO LONGMARKET STREET, LEFT INTO BOSCHOFF STREET AND FOLLOW SAME ROUTE AS INBOUND ROUTE TO POINT OF ORIGIN AT LINCOLN MEADE TERMINUS.
12.2	INBOUND: FROM LYNFIELD PARK TERMINUS INTO OLD MAIN ROAD, INTO CB DOWNES ROAD LEFT INTO MARKET STREET LEFT INTO N3 DURBAN ROAD INTO COMMERCIAL ROAD LEFT INTO LONGMARKET STREET, LEFT INTO RETIEF STREET LEFT INTO CHURCH STREET LEFT INTO OLD MARKET STREET TO TERMINUS AT FREEDOM SQUARE. OUTBOUND: FROM TERMINUS AT FREEDOM SQUARE INTO ARCHBELL STREET, RIGHT INTO LOOP STREET, LEFT INTO COMMERCIAL ROAD, INTO DURBAN ROAD, INTO N3, LEFT INTO MARKET STREET, RIGHT INTO CB DOWNES ROAD INTO OLD MAIN ROAD TO TERMINUS AT LYNFIELD PARK.
12.3	INBOUND: FROM ORIGIN AT MKHONDENI TERMINUS AT CORNER OF SHORTS RETREAT AND LESTER BROWN ROADS INTO SHORTS RETREATS ROAD LEFT INTO PORTLAND ROAD, LEFT INTO CB DOWNS ROAD RIGHT INTO MARKET ROAD INTO N3 LEFT INTO DURBAN ROAD, INTO COMMERCIAL ROAD, RIGHT INTO LONGMARKET STREET, LEFT INTO RETIEF STREET, LEFT INTO CHURCH STREET, LEFT INTO OLD MARKET STREET TO FREEDOM SQUARE TERMINUS. ALTERNATIVE INBOUND: SAME AS ABOVE TO N3, TO CHURCH STREET GREYTOWN ROAD OFF RAMPLEFT INTO CHURCH STREET LEFT INTO OLD MARKET STREET TO FREEDOM SQUARE TERMINUS. OUTBOUND: FROM FREEDOM SQUARE TERMINUS INTO ARCHBELL STREET, LEFT INTO LOOP STREET, RIGHT INTO COMMERCIAL STREET, INTO DURBAN ROAD, LEFT INTO BLACKBURROW ROAD RIGHT INTO HESKETH DRIVE, RIGHT INTO FOXON ROAD, LEFT INTO VARLEY ROAD, RIGHT INTO MURRAY ROAD, LEFT INTO CB DOWNES ROAD, RIGHT INTO PORTLAND ROAD, RIGHT INTO SHORTS RETREATS ROAD TO MKHONDENI TERMINUS AT CORNER SHORTS RETREAT AND LESTER BROWN ROADS.



## transport

Department:  
Transport  
Province of KwaZulu-Natal

## GAZETTE

LGKZNG01-2017-  
APR

REGION: ALL

1) <b>Application Number:</b> APP0087550	2) <b>Gazette Number:</b> LGKZNG01-2017-APR
3) <b>Applicant:</b> NF MADUBELA <b>ID NO.</b> 8812110322088 <b>Association:</b> DAMBUZA TAXI ASSOCIATION	4) <b>Applicant Address:</b> 49 WANDERES CRESCENT GRANGE KWAZULU NATAL 3201
5) <b>Existing Licence Holder:</b> SP MBANJWA <b>ID NO.</b> 6506155471089	6) <b>Existing Licence Holder Address:</b> P.O BOX 21357 PINETOWN KWAZULU NATAL KWA-ZULU NATAL 3600
7) <b>Type of application:</b> NORMAL TRANSFER	8) <b>Operating Licence Number:</b> LGKZN0403001428
9) <b>Vehicle Type:</b> MINIBUS	10) 1 X 15 (SEATED) + 0 (STANDING)
11) <b>Region:</b> UMGUNGUNDLOVU	
12.1	<p>DAMBUZA.</p> <p>INBOUND: FROM DAMBUZA – JOBE BUTCHERY (KPE0016) TO PROFESSOR NYEMBEZI (SYMONS CENTRE) TAXI TERMINAL (KPC0093). ROUTE: DAMBUZA, MACHIBINI, MR7, MOSES MABHIDA (EDENDALE), LANGALIBALELE (LONGMARKET), BOSHOF.</p> <p>OUTBOUND: FROM PROFESSOR NYEMBEZI (SYMONS CENTRE) TAXI TERMINAL (KPC0093) TO DAMBUZA – JOBE BUTCHERY (KPE0016). ROUTE: PIETERMARITZBURG, PINE, MOSES MABHIDA (EDENDALE), MR7, MACHIBISA, DAMBUZA.</p> <p>ALTERNATE ROUTINGS.</p> <p>INBOUND: DAMBUZA, MACHIBINI, MR7, MOSES MABHIDA (EDENDALE), LANGALIBALELE (LONGMARKET), RETIEF, CHURCH. B. DAMBUZA, MACHIBISA, MR7, MOSES MABHIDA (EDENDALE), LANGALIBALELE (LONGMARKET). C. PIETERMARITZ, GARFIELD, CHURCH DAMBUZA, MACHIBISA, MR7, MOSES MABHIDA, (EDENDALE), LANGALIBALELE (LONGMARKET), PIETERMARITZ, SYMONS, CHURCH, BOSHOF.</p> <p>OUTBOUND: PIETERMARITZ, WEST STREET BUS/TAXI STATION, WEST JABU NDLOVU (LOOP), MOSES MABHIDA (EDENDALE), MR7, MACHIBISA, DAMBUZA. B. PIETERMARITZ, WEST STREET BUS/TAXI STATION, WEST, BURGER, MOSESE MABHIDA (EDENDALE), MR7, MACHIBISA, DAMBUZA. C. PIETERMARITZ, WEST STREET BUS/TAXI STATION, WEST, PRINCE ALFRED, CAMPSDRIFT, MOSES MABHIDA (EDENDALE), MR7, MACHIBISA, DAMBUZA</p> <p>RESTRICTIONS THE OFF- LOADING OF PASSENGERS ALONG MR7 ONLY PERMITTED BETWEEN THE CALUZA ROAD AND MACHIBISA ROAD INTERSECTION (INBOUND ROUTE AND OUTBOUND ROUTE). ON THIS SECTION OF THE ROUTE THE LOADING OF PASSENGERS IS NOT PERMITTED.</p>



## transport

Department:  
Transport  
Province of KwaZulu-Natal

## GAZETTE

LGKZNG01-2017-  
APR

REGION: ALL

### 12.2 NTABENI

INBOUND FROM:DAMBUZA-JOBE BUTCHERY KPE001 TO PROFESSOR NYEMBEZI (SYMONS CENTRE) TAXI TERMINAL (KPC0093).

ROUTE: DAMBUZA, UNNAMED ROAD, H1, HH2, MACHIBISA, MR7, MOSES MABHIDA (EDENDALE), LANGALIBALELE (LONGAMARKET), BOSHOF.

OUTBOUND FROM:PITERMARTZ, PINE, MOSES MABHIDA (EDENDALE), MR7, MACHIBISA, HH2 H1, UNNAMED ROAD, DAMBUZA.

#### ALTERNATE ROUTING

##### INBOUND:

A. DAMBUZA, UNNAMED ROAD, H1, HH2, MACHIBISA, MR7, MOSES MABHIDA (EDENDALE), LANGALIBALELE (LONGMARKET), RETIEF, CHURCH.

B. DAMBUZA, UNNAMED ROAD, H1, HH2, MACHIBISA, MR7, MOSES MABHIDA (EDENDALE), LANGALIBALELE (LONGMARKET), RETIEF, PIETERMARITZ, BOURKE, CHURCH.

C. DAMBUZA, UNNAMED ROAD, H1, HH2, MACHIBISA, MR7, MOSES MABHIDA (EDENDALE), LANGALIBALELE (LONGMARKET), RETIEF, CHURCH, PIETERMARTZ, SYMONS, CHURCH, BOSHOF.

##### OUTBOUND:

A. PIETERMARITZ, WEST STREET BUS/TAXI STATION, WEST, JABU NDLOVU (LOOP), MOSES MABHIDA (EDENDALE), MR7, MACHIBISA, HH2, H1, UNNAMED ROAD, DAMBUZA.

B. PIETERMARITZ, WEST STREET BUS/TAXI STATION, WEST, BURGER, MOSES MABHIDA (EDENDALE), MR7, MACHIBISA, HH2, H1, UNNAMED ROAD, DAMBUZA.

C. PIETERMARTZ, WET STREET BUS/TAXI STATION, WEST, PRINCE ALFRED, CAMPSDRIFT, MOSES MABHIDA (EDENDALE), MR7, MACHIBISA, HH2, H1, UNNAMED ROAD, DAMBUZA.

#### RESTRICTIONS

THE OFF-LOADING OF PASSENGERS ALONG MR7 ONLY PERMITTED BETWEEN THE CALUZA ROAD AND MACHIBISA ROAD INTERSECTIONS (INBOUNDING ROUTE AND OUTBOUND ROUTE). ON THIS SECTION OF THE ROUTE THE LOADING OF PASSENGERS IS NOT PERMITTED.





## transport

Department:  
Transport  
Province of KwaZulu-Natal

## GAZETTE

LGKZNG01-2017-  
APR

REGION: ALL

### 12.3 ESITEBISINI.

FROM: DAMBUZA-JOBE BUTCHERY (KPE0016) TO PROFESSOR NYEMBEZI (SYMONS CENTRE) TAXI TERMINAL (KPC0093).

INBOUND ROUTE: DAMBUZA, SITEBHSINI, MR7, MABHIDA (EDENDALE), LANGALIBALELE (LONGMARKET), BOSHOF.

OUTBOUND FROM: PROFESSOR NYEMBEZI (SYMONS CENTRE) TAXI TERMINAL (KPC0093) TO (DESTINATION): DAMBUZA-JOBE BUTCHERY (KPE0016).

ROUTE: PIETERMARITZ, PINE, MOSES MABHIDA (EDENDALE), MR7, SITEBHSINI, DAMBUZA.

#### ALTERNATE ROUTING

##### INBOUND

A. DAMBUZA, SITEBHSINI, MR7, MOSES MABHIDA (EDENDALE), LANGALIBALELE (LONGAMARKET), RETIEF CHURCH.

B. DAMBUZA, SITEBHSINI, MR7, MOSES MABHIDA (EDENDALE), LANGALIBALELE (LONGMARKET), RETIEF, PIETERMARITZ

C. DAMBUZA, SITEBHSINI, MR7, MOSES MABHIDA (EDENDALE), LANGALIBALELE (LONGMARKET), RETIEF PIETERMARITZ, SYMONS, CHURCH, BOSHOF.

##### OUTBOUND

A. PIETERMARTZ, WEST STREET BUS/TAXI STATION, WEST, JABU NDLOVU (LOOP). MOSES MABHIDA (EDENDALE), MR7, SITEBHSINI, DAMBUZA.

B. PIETERMARITZ, WEST STREET BUS/TAXI STATION, WET, BURGER, MOSES MABHIDA (EDENDALE), MR7, SITEBHSINI, DAMBUZA.

C. PIETERMARITZ, WEST STREET BUS/TAXI STATION, WEST, PRINCE ALFRED, CAMPSDRIFT, MOSES MABHIDA (EDENDALE), MR7, SITEBHSINI, DAMBUZA.

RESTRICTIONS THE OFF-LOADING OF PASSENGERS ALONG MR7 ONLY PERMITTED BETWEEN THE CALUZA ROAD AND MACHIBISA ROAD INTERSECTIONS (INBOUND ROUTE AND OUTBOUND ROUTE). ON THIS SECTION OF THE ROUTE THE LOADING OF PASSENGERS IS NOT PERMITTED.



## transport

Department:  
Transport  
Province of KwaZulu-Natal

## GAZETTE

LGKZNG01-2017-  
APR

REGION: ALL

12.4

### 2. MACHIBISA.

INBOUND: FROM DAMBUZA JOE BUTCHERY (KPE0016) TO PROFESSOR NYEMBEZI (SYMONS CENTRE) TAXI TERMINAL (KPC0093).

ROUTE: DAMBUZA, MACHIBISA, NANTSHI, UNNMAED ROAD, HH6, HH5, V771, MACHIBISA, HADEBE, LEFT MOUNT PATRIDGE, RIGHT PATA, MACHIBISA, MR7, MOSES MABHIDA (EDENDALE), LANGALIBALELE (LONGMARKET), BOSHOF.

OUTBOUND.

FROM PROFESSOR NYEMBEZI (SYMONS CENTRE) TAXI TERMINAL (KPC0093) TO DAMBUZA-JOBE BUTCHERY (KPE0016).

ROUTE: PIETERMARITZ, PINE, MOSES, MABHIDA, (EDENDALE) MR7, MACHIBISA, NANTSHI, UNNAMED ROAD, HH6, HH5, V771, MACHIBISA, HADEBE, LEFT MOUNT PATRIDGE, RIGHT PATA, MACHIBISA, DAMBUZA.

#### ALTERNATE ROUTINGS

##### INBOUND

A. DAMBUZA, MACHIBISA, NANTSHI, UNNMAED ROAD, HH6, HH5, V771, MACHIBISA, HADEBE, LEFT MOUNT PATRIDGE, RIGHT PATA, MACHIBISA, MR7, MOSES MABHIDA (EDENDALE), (LONGMARKET), RIETIEF, CHURCH.

B. DAMBUZA, MACHIBISA, NANTSHI, UNNMAED ROAD, HH6, HH5, V771, MACHIBISA, HADEBE, LEFT MOUNT PATRIDGE, RIGHT PATA, MACHIBISA, MR7, MOSES MABHIDA (EDENDALE), LANGALIBALELE (LONGMARKET), RIETIEF, PIETERMARITZ, SYMONS, CHURCH, BOSHOF.

C. DAMBUZA, MACHIBISA, NANTSHI, UNNAMED ROAD PATRIDGE, RIGHT PATA, MACHIBISA, MR7, MOSES MABHIDA (EDENDALE), LANGALIBALELE (LONGMARKET), RIETIEF, PIETERMARITZ, SYMONS, CHURCH, BOSHOF.

##### OUTBOUND.

A. PIETERMARITZ, WEST STREET BUS /TAXI STATION, WEST, JABU NDLOVU (LOOP), MOSES MABHIDA (EDENDALE), MR7, MACHIBISA, NANTSHI, UNNAMED ROAD, HH6, HH5, V771, MACHIBISA, HADEBE, LEFT MOUNT PATRIDGE, RIGHT PATA, MACHIBISA, DAMBUZA.

B. PIETERMARITZ, WEST STREET BUS/TAXI STATION, WEST, BURGER, MOSES MABHIDA (EDENDALE), MR7, MACHIBISA, NANTSHI, UNNAMED ROAD, HH6, HH5, V771, MACHIBISA, HADEBE, LEFT MOUNT PATRIDGE, RIGHT PATA, MACHIBISA, DAMBUZA.

C. PIETERMARITZ, WEST STREET BUS/TAXI STATION, WEST, PRINCE ALFRED, CAMPSDRIFT, MOSES MABHIDA (EDENDALE), MR7, MACHIBISA, NANTSHI, UNNAMED ROAD, HH6, HH5, V771, MACHIBISA, HADEBE, LEFT MOUNT PATRIDGE, RIGHT PATA, MACHIBISA, DAMBUZA.

#### RESTRICTIONS

THE OFF-LOADING OF PASSENGERS ALONG MR7 ONLY PERMITTED BETWEEN THE CALUZA ROAD AND MACHIBISA ROAD INTERSECTIONS (INBOUND ROUTE AND OUTBOUND ROUTE). ON THIS SECTION OF THE ROUTE THE LOADING OF PASSENGERS IS NOT PERMITTED.



## transport

Department:  
Transport  
Province of KwaZulu-Natal

## GAZETTE

LGKZNG01-2017-  
APR

REGION: ALL

1) <b>Application Number:</b> APP0087552	2) <b>Gazette Number:</b> LGKZNG01-2017-APR
3) <b>Applicant:</b> G NGEMA <b>ID NO.</b> 6410205262087 <b>Association:</b> GINGINDLOVU TAXI ASSOCIATION	4) <b>Applicant Address:</b> P.O. BOX 600 GINGINDLOVU  3880
5) <b>Existing Licence Holder:</b> NOT APPLICABLE <b>ID NO.</b> NOT APPLICABLE	6) <b>Existing Licence Holder Address:</b> NOT APPLICABLE
7) <b>Type of application:</b> NEW OPERATING LICENCE	8) <b>Operating Licence Number:</b> NOTAVAILABLE
9) <b>Vehicle Type:</b> MINIBUS	10) 1 X 15 (SEATED) + 0 (STANDING)
11) <b>Region:</b> UTHUNGULU	
12.1	FROM GINGINDLOVU TAXI RANK TAKE RIGHT REACH R102 PROCEED PASS AMATIKULU SUGAR MILL UNTIL P224 PROCEED PASS ISITHEBE INDUSTRY PROCEED TURN RIGHT TO GCALEKA, PROCEED TAKE RIGHT UNTIL YOU REACH MANDINI SUNDUMBILI TAXI RANK OFF LOAD AND LOAD THE PASSENGERS DIRECT AND RETURN ALONG THE SAME ROUTE.
12.2	GINGINDLOVU TO STANGER: FROM GINGINDLOVU TAXI RANK R102, TAKE RIGHT OFF RAMP PROCEED TUGELA MOUTH, MANDINI 25, TURN LEFT, TURN RIGHT, R102, CROSS TUGELA RIVER, TAKE GREYTOWN ROAD R74, TAKE RIGHT, REACH KING SHAKA ROAD, TURN LEFT REACH STANGER TAXI RANK, OFF LOAD AND LOAD THE PASSENGERS DIRECT AND RETURN ALONG THE SAME ROUTE.
12.3	GINGINDLOVU TAXI RANK TO DURBAN LONGTAXI RANK FROM GINGINDLOVU TAXI RANK, TAKE RIGHT TO R102 PROCEED UNTIL SIBIYA, M4 TAKE M41 GATEWAY, TURN LEFT, REACH M25 INANDA R102 NORTH COAST, N3 DURBAN, TURN LEFT REACH DURBAN CITY TAKE M4 REACH TAKE LEFT, ALBERT STREET, PROCEED REACH R102 MNGENI ROAD, KOLLING STREET, TURN LEFT, TAKE R102, TURN RIGHT TO FIRST AVENUE, LOAD, TAKE RIGHT ARGLE ROAD, READ ROAD, M17, M4 NORTH COAST BEACHES N3, LEOPOLD STREET, TURN RIGHT WARWICK AVEUNUE, BEREA MARKET, PROCEED UNTIL YOU REACH DURBAN STATION DIRECT AND RETURN.
12.4	GINGINDLOVU TAXI RANK TO ESHOWE FROM GINGINDLOVU TAXI RANK, TAKE LEFT R102, PROCEED TO R66 TAKE KANGELA STREET, BUSINESS CENTRE OSBORN ROAD, TURN LEFT, ESHOWE RAILWAY LINE AND TAKE LEFT REACH THE MAIN ROAD TO THE TAXI RANK OFF LOAD AND LOAD DIRECT AND RETURN ALONG THE SAME ROUTE.
12.5	GINGINDLOVU TAXI RANK TO MTUNZINI FROM GINGINDLOVU TAXI RANK, TAKE LEFT R102, TAKE LEFT R66, REACH T JUNCTION, TURN RIGHT R102, TURN RIGHT REACH MTUNZINI TAXI RANK OFF LOAD AND LOAD THE PASSENGERS DIRECT AND RETURN ALONG THE SAME ROUTE.
12.6	GINGINDLOVU TAXI RANK TO EMPANGENI FROM GINGINDLOVU TAXI RANK, R102 TAKE LEFT R66, REACH T JUNCTION, TURN RIGHT PROCEED, CROSS UMLALAZI BRIDGE, GO STRAIGHT TO TAKE R102, TAKE RIGHT REACH EMPANGENI TAXI RANK OFF LOAD AND LOAD THE PASSENGERS DIRECT AND RETURN ALONG THE SAME ROUTE.
12.7	GINGINDLOVU TAXI RANK TO MELMOTH FROM GINGINDLOVU TAXI RANK, TAKE LEFT R102 AND TAKE LEFT R66, GO STRAIGHT AND REACH THE RIGHT, TURN REINHOLD STREET, PIET RETIEF STREET, TAKE RIGHT TO VICTORIA STREET, GO STRAIGHT, REACH MELOMOTH TAXI RANK OFF LOAD AND LOAD THE PASSENGERS DIRECT AND RETURN ALONG THE SAME ROUTE.
12.8	GINGINDLOVU TAXI RANK TO ESHOWE HOSPITAL FROM GINGINDLOVU TAXI RANK, TAKE R102 TURN LEFT R66, PROCEED STRAIGHT AND TAKE KANGELLA STREET BUSINESS CENTRE, OSBORNE ROAD, TURN LEFT REACH ESHOWE HOSPITAL OFF LOAD AND LOAD PASSENGERS DIRECT AND RETURN.
12.9	GINGINDLOVU TAXI RANK TO EMABHOKWENI FROM GINGINDLOVU TAXI RANK, TAKE LEFT TO R102, PROCEED TO STOP STREET, TAKE LEFT TO R66 PROCEED REACH INCINYANE, TURN RIGHT INTO D1656, PROCEED TO EMABHOKWENI OFF LOAD AND LOAD THE PASSENGERS DIRECT AND RETURN ALONG THE SAME ROUTE.



## transport

Department:  
Transport  
Province of KwaZulu-Natal

## GAZETTE

LGKZNG01-2017-  
APR

REGION: ALL

12.10	GINGINDLOVU TAXI RANK TO ENHLANGENYUKE FROM GINGINDLOVU TAXI RANK, TURN LEFT INTO R102, REACH STOP STREET, TURN LEFT TO R66, REACH T-JUNCTION TURN RIGHT TO R102 PROCEED PASS INYEZANE RIVER MASUNDWINI PROCEED TURN LEFT TO P240 PROCEED REACH D1553 PROCEED UNTIL YOU REACH D1552 TO ENHLANGENYUKE OFFLOAD, AND LOAD THE PASSENGERS DIRECT AND RETURN ALONG THE SAME ROUTE.
12.11	GINGINDLOVU TO OBANJENI FROM GINGINDLOVU TAXI RANK TURN LEFT TO R102 PROCEED REACH STOP STREET, TURN LEFT TO R66 PROCEED REACH T JUNCTION TURN RIGHT TO R102 PROCEED PASS INYEZANE RIVER PASS AMASUNDWINI PROCEED REACH P240 PROCEED TURN LEFT REACH D1659 TO OBANJENI OFFLOAD AND LOAD THE PASSENGERS DIRECT AND RETURN ALONG THE SAME ROUTE.
12.12	GINGINDLOVU TO SALVESHE FROM GINGINDLOVU TAXI RANK TURN RIGHT TO R102 PROCEED TURN RIGHT PROCEED TO AMATIKULU SUBURBS REACH THE CROSSING TURN RIGHT TO D134 TO SALVESHE OFF LOAD AND LOAD THE PASSENGERS DIRECT AND RETURN ALONG THE SAME ROUTE.
12.13	GINGINDLOVU TO EMHLUBULWENI FROM GINGINDLOVU TAXI RANK TURN RIGHT R102 PROCEED TO AMATIKULU BRIDGE TURN LEFT REACH P23 GO UP STRAIGHT REACH KWAMHLONGO STOP TURN LEFT REACH O719 PROCEED REACH A2539 TO EMHLUBULWENI OFF LOAD THE PASSENGERS DIRECT AND RETURN ALONG THE SAME ROUTE.
12.14	GINGINDLOVU TO DOKODWENI NQUTSHININGULULE MBIZIBELWE FROM GINGINDLOVU TAXI RANK MAIN STREET TURN LEFT TO R102 REACH THE STOP STREET TURN RIGHT ROAD R66 PROCEED TO DOKODWENI TOLL PLAZA OFF LOAD AND LOAD PASSENGERS DIRECT AND RETURN ALONG THE SAME ROUTE.
12.15	CONDITIONS 1. PASSENGERS MAY BE PICKED UP OR SET DOWN ONLY AT DESIGNATED TAXI RANKS OR TAXI STOPS, WHICH SHALL EXCLUDE BUS STOPS. 2. ON THE INBOUND TRIP TO DURBAN, NO PASSENGERS MAY BE PICKED UP EN ROUTE FROM ENTERING M4, UNTIL REACHING THE DURBAN STATION TAXI RANKS. 3. ON THE TRIP TO GINGINDLOVU, NO PASSENGERS MAY BE SET DOWN UNTIL REACHING GINGINDLOVU. 4. ENTRY OR RANKING ON PRIVATE PROPERTY IS NOT PERMITTED WITHOUT THE WRITTEN PERMISSION OF THE LANDLORD, A COPY OF WHICH MUST BE SUPPLIED TO THE BOARD. 5. WITHOUT HAVING ENTERED INTO AN AGREEMENT WITH OTHER OPERATORS ON A COMMON ROUTE, AS CONTEMPLATED BY SECTION 88(2) (B) OF ACT 22 OF 2000, THE PICKING UP OR SETTING OF PASSENGERS ON SUCH ROUTE IS NOT PERMITTED. A COPY OF SUCH AGREEMENT MUST BE SUPPLIED TO THE BOARD. 6. AT RANKS, WHETHER ON- STREET OR OFF-STREET , ONLY THE TAXIS THAT CAN BE ACCOMMODATED IN THE DEMARCATED AREA MAY OCCUPY THE RANK. EXCESS VEHICLES MUST HOLD ELSEWHERE. 7. RANK PERMIT ISSUED BY THE RESPECTIVE MUNICIPAL AUTHORITIES MUST BE OBTAINED AND PRODUCED IN RESPECT OF LONG DISTANCE DESTINATIONS SUCH AS STANGER, DURBAN AND EMPANGENI.



## transport

Department:  
Transport  
Province of KwaZulu-Natal

## GAZETTE

LGKZNG01-2017-  
APR

REGION: ALL

1) <b>Application Number:</b> APP0087567	2) <b>Gazette Number:</b> LGKZNG01-2017-APR
3) <b>Applicant:</b> MF GQADA <b>ID NO.</b> 4909135393088 <b>Association:</b> EDENDALE ESIGODINI TAXI ASSOCIATION	4) <b>Applicant Address:</b> P.O BOX 11289 DORPSPRUIT PIETERMARITZBURG KWA-ZULU NATAL 3206
5) <b>Existing Licence Holder:</b> NOT APPLICABLE <b>ID NO.</b> NOT APPLICABLE	6) <b>Existing Licence Holder Address:</b> NOT APPLICABLE
7) <b>Type of application:</b> NEW OPERATING LICENCE	8) <b>Operating Licence Number:</b> NOTAVAILABLE
9) <b>Vehicle Type:</b> MIDIBUS	10) 1 X 15 (SEATED) + 0 (STANDING)
11) <b>Region:</b> UMGUNGUNDLOVU	
12.1	EDENDALE ROUTE FROM GEORGETOWN LIBRARY TERMINUS THROUGH GEORGETOWN ROAD 6 TO MUNICIPAL ROAD 7 TO EDENDALE ROAD. RIGHT INTO LONGMARKET STREET LEFT AT RETIEF STREET LEFT AT PIETERMARITZ STREET TO DESTINATION AT ASMALLS CAR PARK SITE OFF PIETERMARITZ STREET. FROM DESTINATION ALONG PIETERMARITZ STREET LEFT INTO WEST STREET. RIGHT INTO LOOP STREET LEFT INTO EDENDALE TO MUNICIPAL ROAD 7 THROUGH GEORGETOWN ROAD 6 TO ORIGIN AT GEORGETOWN LIBRARY TERMINUS.
12.2	1. SMERO TO PIETERMARITZBURG.  FROM SMERO TERMINUS AT WATERWORKS THROUGH GEORGETOWN ROADS, 9, 8, 6 TURN RIGHT TO MUNICIPAL ROAD 7 TO EDENDALE ROAD RIGHT AT LONGMARKET STREET LEFT AT RETIEF STREET LEFT AT PIETERMARITZ STREET TO DESTINATION AT ASMAL'S CAR PARK OFF PIETERMARITZ STREET FROM DESTINATION ALONG PIETERMARITZ STREET LEFT INTO WEST STREET RIGHT AT LOOP STREET LEFT INTO EDENDALE ROAD TO MUNICIPAL ROAD 7 GEORGETOWN ROADS 6, 8, & 9 TO SMERO TERMINUS AT WATERWORKS.
12.3	FROM TERMINUS AT ENHLAZATSHE THROUGH GEORGETOWN ROAD 5 TO MUNICIPAL ROAD 7 LEFT INTO EDENDALE ROAD RIGHT AT LONGMARKET STREET LEFT AT RETIEF STREET LEFT AT PIETERMARITZ STREET TO DESTINATION POINT AT ASMALLS CAR PARK OFF PIETERMARITZ STREET. FROM DESTINATION ALONG PIETERMARITZ STREET LEFT INTO WEST STREET RIGHT AT LOOP STREET LEFT AT EDENDALE ROAD TO MUNICIPAL ROAD 7 THROUGH GEORGETOWN ROAD 5 TO ENHLAZATSHE TERMINUS.
12.4	FROM ESIGODINI TERMINUS THROUGH GEORGETOWN ROAD 6 TO MUNICIPAL ROAD 7 INTO EDENDALE ROAD RIGHT INTO LONGMARKET STREET LEFT INTO RETIEF STREET TO DESTINATION AT RETIEF STREET TERMINAL. FROM DESTINATION ALONG PIETERMARITZ STREET LEFT INTO WEST STREET RIGHT INTO LOOP STREET LEFT INTO EDENDALE ROAD TO MUNICIPAL ROAD 7 THROUGH GEORGETOWN ROAD 6 TO ESIGODINI TERMINUS.



## transport

Department:  
Transport  
Province of KwaZulu-Natal

## GAZETTE

LGKZNG01-2017-  
APR

REGION: ALL

1) <b>Application Number:</b> APP0087569	2) <b>Gazette Number:</b> LGKZNG01-2017-APR
3) <b>Applicant:</b> JS NDOVELA <b>ID NO.</b> 5804095491080 <b>Association:</b> NYANDEZULU TAXI ASSOCIATION	4) <b>Applicant Address:</b> BOX 40847 PORT SHEPSTON 4240
5) <b>Existing Licence Holder:</b> NOT APPLICABLE <b>ID NO.</b> NOT APPLICABLE	6) <b>Existing Licence Holder Address:</b> NOT APPLICABLE
7) <b>Type of application:</b> NEW OPERATING LICENCE	8) <b>Operating Licence Number:</b> NOTAVAILABLE
9) <b>Vehicle Type:</b> MINIBUS	10) 1 X 0 (SEATED) + 0 (STANDING)
11) <b>Region:</b> UGU-OGWINI	
12.1	<p>GUGULETHU TO PORTSHEPSTONE.</p> <p>1. GUGULETHU D916, OKHALWENI, MADLALA, RAILWAY TRACKING, TURN RIGHT TO P55 NORTON FARM. NYANDEZULU RANK, KWANTAKA, BOMELA CHURCH, FAITH CHURCH, KWATATA, NQOKO BOTTLE STORE, MDLUNGWANA, SANGWENI RANK, BETENIA, SPORT GROUND, FLUSNER FARM SETTLEMENT STORE, TURN LEFT IZOTSHA ROBOTS, ZEST, APOSTODEN, MEMEZI, NORWEGIAN CHURCH, KZT, JOIN N2 MARBURG AND TURN RIGHT MANDELA DRIVE GATES, PORT NATAL, TAJ HOTEL, TURN LEFT ROBOTS AND RIGHT INTO PORT SHEPSTONE RANK DIRECT AND RETURN.</p> <p>(THESE ARE PICKING AND DROPPINGS).</p> <p>ALTERNATIVE 1.</p> <p>GUGULETHU D916 OKHALWENI, MADLALA, RAILWAY TRACKING, TURN LEFT ON P55 PADDOCK ROAD, TURN LEFT AT PLANGWENI, MATHANGE, MADLALA, MANSFIELD FARM, LAYNETTE ROAD, D178 MCHUNU STORE, MBUMBAZI, TURN OFF NORTON FARM, NYANDEZULU TAXI RANK, PROCEED WITH PICKUPS AND DROPS ON PARAGRAPH 01 TURN LEFT AT ROBOT T O RIDER STREET TO PORT SHEPSTONE TAXI RANK DIRECT AND RETURN.</p> <p>ALTERNATIVE 2.</p> <p>GUGULETHU D916 OKHALWENI SPORT GROUNDS, COMMUNITY HALL ESIKHALENI, MZINDLE, KWA MAFU, NO1. THINGWANA BRIDGE, MADWALENI, MZINDLE, KWA MAFU, NO. 1 THINGWANA BRIDGE, MADWALENI, KWAMAFU NO.2, RAILWAY TRACKING TURN RIGHT P55 USING ROUTE STATE ON PARAGRAPH 02.</p> <p>ALTERNATIVE 3.</p> <p>GUGULETHU D916 OKHALWENI, MADLALA, NSANGWINI, MADLALA TURN RIGHT TO P55 NYANDEZULU, KWANTAKA, BOMELA, KWATATA, ASSEMBLIES OF GOD, SANGWENI, BUYANI, CROSS IZOTSHA ROBOTS P55, FOSI, TURN LEFT MYOLA, DRIVE INN, MC DONALD FARM, NASH GARAGE, BOBOYI RIVER, OSLO BEACH 01, OSLO BEACH 02, DAWN VIEW, SHIP WRECK, HOSPITAL, CORNER STREET, MCARTHUR STREET REYNOLD STREET, DENNIS SHEPSTONE STREET, QUARRY ROAD CROSS ROBOT AT NELSON MANDELA DRIVE INTO RIDER STREET INTO PORT SHEPSTONE TAXI RANK DIRECT AND RETURN.</p>
12.2	<p>NYANDEZULU TAXI RANK, MBUTHWENI, SHABENI, THINGWANA RIVER, DAFELENI STORE ROAD A442, MAPHUMULO, NKOMO, DLANGENI ESIKHALENI, NDUMENI FARM TURN OFF DIP TANK, WESELI, BHULUNGA, THAFENI KWALONGWA, BHEQU, BRIDGE, INSINGIZI SCHOOL D1055 BACK TO P55 PROCEED TO PORT SHEPSTONE USING PARAGRAPH 01 DIRECT AND RETURN NYANDEZULU P55 PROCEED TO PORT SHEPSTONE TURN RIGHT TO KWAMAMTOLO STORE ROAD A2408, SHIBE TO MASELE, MBELE MKHIZE, MATOTO TURN AROUND PROCEED AND JOIN P55 TO PORT SHEPSTONE TAXI RANK.</p>
12.3	<p>FROM OHLANGENI (BOUNDARIES), EZIMANGWENI, MAVUNDLA SCHOOL TURN SHELEMBE FLUSNERS FARM, STAND PIPE, MSIKABA A2410, SANGWENI TAXI RANK, BETHANI SPORT GROUND, BUYANI, CROSS ROBOTS P55, FOSI, SHELLY BEACH BUS STOP, TURN RIGHT AND JOIN R620. PICK &amp; PAY, UNION MOTORS, ST MIKES DROP OFF R620, UVONGO BUS STOP, DOUGLAS MITCHEL BIRD PARK DROP OFF, FEDERATED TIMBERS, MANABA, LUCKYS LOMAN, MIDAS, INTO MARINE DRIVE, ROAD, INTO R620, TO MARGATE TAXI.</p>



## transport

Department:  
Transport  
Province of KwaZulu-Natal

## GAZETTE

LGKZNG01-2017-  
APR

REGION: ALL

12.4	FROM SANGWENI TAXI RANK TURN LEFT TO ROAD D1014, MZOTHO PICK UP, ZULU GUMBI, MTOLO PICK UP, NKOSI NDWALANE, IZOTSHA RIVER BOUNDARY TURN AROUND TO P55 TOWARDS, MARGATE DIRECT AND RETURN.
12.5	ESIGQOKWENI CRÈCHE, MACHI, TURN RIGHT INTO P55 INYANDEZULU KWANTAKA, BOMELA CHURCH, FAITH MISSION, KWATATA, NQOKO BOTTLE STORE, MDLUNGWANA, SANGWENI, RANK, BETINIA, SPORT GROUND, KLUSNER FARM SETTLEMENT STORE, TURN LEFT IZOTSHA ROBOTS, ZEST, APOSTOLIDEN, MEMEZI, NORWEGIAN CHURCH, KZT JOIN N2 MARBURG AND TURN RIGHT INTO MANDELA DRIVE, BATES, PORT SHEPSTONE TAXI RANK DIRECT AND RETURN.
12.6	FROM ESIGQOKWENI CRÈCHE MACHU TURN RIGHT INTO P55 INYANDEZULU KWANTAKA, BOMELA CHURCH, FAITH MISSION, KWATATA, NQOKO BOTTLE STORE, MDLUNGWANA, SANGWENI RANK, BETINA SPORT GROUND, KLUSNER FARM SETTLEMENT STORE, GO THROUGH IZOTSHA ROBOTS, KWAFOSI, SOUTH COAST MALL, JOIN R620. SHELLY BEACH BUS STOP, UNION MOTORS, ST MITCHEL, UVONGO BUS STOP, DOUGLAS MITCHEL, BIRD PARK DROP OFF, FEDERATED TIMBERS, MANABA, LUCKY LOMATI, MIDAS, TURN LEFT AT ROBOT INTO MARINE DRIVE, MARGATE HOTEL, MARGATE SANDS, TURN RIGHT INTO UPLAND ROAD AND TURN RIGHT INTO ERASMUS ROAD, SAPS, AND TURN LEFT INTO R620 TO MARGATE TAXI RANK DIRECT AND RETURN USING THE SAME ROUTE.





## transport

Department:  
Transport  
Province of KwaZulu-Natal

## GAZETTE

LGKZNG01-2017-  
APR

REGION: ALL

1) <b>Application Number:</b> APP0087570	2) <b>Gazette Number:</b> LGKZNG01-2017-APR
3) <b>Applicant:</b> NDOVELA JS <b>ID NO.</b> 5804095491080 <b>Association:</b> NYANDEZULU TAXI ASSOCIATION	4) <b>Applicant Address:</b> BOX 40847 PORT SHEPSTON 4240
5) <b>Existing Licence Holder:</b> NOT APPLICABLE <b>ID NO.</b> NOT APPLICABLE	6) <b>Existing Licence Holder Address:</b> NOT APPLICABLE
7) <b>Type of application:</b> NEW OPERATING LICENCE	8) <b>Operating Licence Number:</b> NOTAVAILABLE
9) <b>Vehicle Type:</b> MINIBUS	10) 1 X 0 (SEATED) + 0 (STANDING)
11) <b>Region:</b> UGU-OGWINI	
12.1	<p>GUGULETHU TO PORTSHEPSTONE.</p> <p>1. GUGULETHU D916, OKHALWENI, MADLALA, RAILWAY TRACKING, TURN RIGHT TO P55 NORTON FARM. NYANDEZULU RANK, KWANTAKA, BOMELA CHURCH, FAITH CHURCH, KWATATA, NQOKO BOTTLE STORE, MDLUNGWANA, SANGWENI RANK, BETENIA, SPORT GROUND, FLUSNER FARM SETTLEMENT STORE, TURN LEFT IZOTSHA ROBOTS, ZEST, APOSTODEN, MEMEZI, NORWEGIAN CHURCH, KZT, JOIN N2 MARBURG AND TURN RIGHT MANDELA DRIVE GATES, PORT NATAL, TAJ HOTEL, TURN LEFT ROBOTS AND RIGHT INTO PORT SHEPSTONE RANK DIRECT AND RETURN.</p> <p>(THESE ARE PICKING AND DROPPINGS).</p> <p>ALTERNATIVE 1.</p> <p>GUGULETHU D916 OKHALWENI, MADLALA, RAILWAY TRACKING, TURN LEFT ON P55 PADDOCK ROAD, TURN LEFT AT PLANGWENI, MATHANGE, MADLALA, MANSFIELD FARM, LAYNETTE ROAD, D178 MCHUNU STORE, MBUMBAZI, TURN OFF NORTON FARM, NYANDEZULU TAXI RANK, PROCEED WITH PICKUPS AND DROPS ON PARAGRAPH 01 TURN LEFT AT ROBOT T O RIDER STREET TO PORT SHEPSTONE TAXI RANK DIRECT AND RETURN.</p> <p>ALTERNATIVE 2.</p> <p>GUGULETHU D916 OKHALWENI SPORT GROUNDS, COMMUNITY HALL ESIKHALENI, MZINDLE, KWA MAFU, NO1. THINGWANA BRIDGE, MADWALENI, MZINDLE, KWA MAFU, NO. 1 THINGWANA BRIDGE, MADWALENI, KWAMAFU NO.2, RAILWAY TRACKING TURN RIGHT P55 USING ROUTE STATE ON PARAGRAPH 02.</p> <p>ALTERNATIVE 3.</p> <p>GUGULETHU D916 OKHALWENI, MADLALA, NSANGWINI, MADLALA TURN RIGHT TO P55 NYANDEZULU, KWANTAKA, BOMELA, KWATATA, ASSEMBLIES OF GOD, SANGWENI, BUYANI, CROSS IZOTSHA ROBOTS P55, FOSI, TURN LEFT MYOLA, DRIVE INN, MC DONALD FARM, NASH GARAGE, BOBOYI RIVER, OSLO BEACH 01, OSLO BEACH 02, DAWN VIEW, SHIP WRECK, HOSPITAL, CORNER STREET, MCARTHUR STREET REYNOLD STREET, DENNIS SHEPSTONE STREET, QUARRY ROAD CROSS ROBOT AT NELSON MANDELA DRIVE INTO RIDER STREET INTO PORT SHEPSTONE TAXI RANK DIRECT AND RETURN.</p>
12.2	<p>NYANDEZULU TAXI RANK, MBUTHWENI, SHABENI, THINGWANA RIVER, DAFELENI STORE ROAD A442, MAPHUMULO, NKOMO, DLANGENI ESIKHALENI, NDUMENI FARM TURN OFF DIP TANK, WESELI, BHULUNGA, THAFENI KWALONGWA, BHEQU, BRIDGE, INSINGIZI SCHOOL D1055 BACK TO P55 PROCEED TO PORT SHEPSTONE USING PARAGRAPH 01 DIRECT AND RETURN NYANDEZULU P55 PROCEED TO PORT SHEPSTONE TURN RIGHT TO KWAMAMTOLO STORE ROAD A2408, SHIBE TO MASELE, MBELE MKHIZE, MATOTO TURN AROUND PROCEED AND JOIN P55 TO PORT SHEPSTONE TAXI RANK.</p>
12.3	<p>FROM OHLANGENI (BOUNDARIES), EZIMANGWENI, MAVUNDLA SCHOOL TURN SHELEMBE FLUSNERS FARM, STAND PIPE, MSIKABA A2410, SANGWENI TAXI RANK, BETHANI SPORT GROUND, BUYANI, CROSS ROBOTS P55, FOSI, SHELLY BEACH BUS STOP, TURN RIGHT AND JOIN R620. PICK &amp; PAY, UNION MOTORS, ST MIKES DROP OFF R620, UVONGO BUS STOP, DOUGLAS MITCHEL BIRD PARK DROP OFF, FEDERATED TIMBERS, MANABA, LUCKYS LOMAN, MIDAS, INTO MARINE DRIVE, ROAD, INTO R620, TO MARGATE TAXI.</p>



## transport

Department:  
Transport  
Province of KwaZulu-Natal

## GAZETTE

LGKZNG01-2017-  
APR

REGION: ALL

12.4	FROM SANGWENI TAXI RANK TURN LEFT TO ROAD D1014, MZOTHO PICK UP, ZULU GUMBI, MTOLO PICK UP, NKOSI NDWALANE, IZOTSHA RIVER BOUNDARY TURN AROUND TO P55 TOWARDS, MARGATE DIRECT AND RETURN.
12.5	ESIGQOKWENI CRÈCHE, MACHI, TURN RIGHT INTO P55 INYANDEZULU KWANTAKA, BOMELA CHURCH, FAITH MISSION, KWATATA, NQOKO BOTTLE STORE, MDLUNGWANA, SANGWENI, RANK, BETINIA, SPORT GROUND, KLUSNER FARM SETTLEMENT STORE, TURN LEFT IZOTSHA ROBOTS, ZEST, APOSTOLIDEN, MEMEZI, NORWEGIAN CHURCH, KZT JOIN N2 MARBURG AND TURN RIGHT INTO MANDELA DRIVE, BATES, PORT SHEPSTONE TAXI RANK DIRECT AND RETURN.
12.6	FROM ESIGQOKWENI CRÈCHE MACHU TURN RIGHT INTO P55 INYANDEZULU KWANTAKA, BOMELA CHURCH, FAITH MISSION, KWATATA, NQOKO BOTTLE STORE, MDLUNGWANA, SANGWENI RANK, BETINA SPORT GROUND, KLUSNER FARM SETTLEMENT STORE, GO THROUGH IZOTSHA ROBOTS, KWAFOSI, SOUTH COAST MALL, JOIN R620. SHELLY BEACH BUS STOP, UNION MOTORS, ST MITCHEL, UVONGO BUS STOP, DOUGLAS MITCHEL, BIRD PARK DROP OFF, FEDERATED TIMBERS, MANABA, LUCKY LOMATI, MIDAS, TURN LEFT AT ROBOT INTO MARINE DRIVE, MARGATE HOTEL, MARGATE SANDS, TURN RIGHT INTO UPLAND ROAD AND TURN RIGHT INTO ERASMUS ROAD, SAPS, AND TURN LEFT INTO R620 TO MARGATE TAXI RANK DIRECT AND RETURN USING THE SAME ROUTE.



## transport

Department:  
Transport  
Province of KwaZulu-Natal

## GAZETTE

LGKZNG01-2017-  
APR

REGION: ALL

1) <b>Application Number:</b> APP0087571	2) <b>Gazette Number:</b> LGKZNG01-2017-APR
3) <b>Applicant:</b> NDOVELA JS <b>ID NO.</b> 5804095491080 <b>Association:</b> NYANDEZULU TAXI ASSOCIATION	4) <b>Applicant Address:</b> BOX 4047 PORT SHEPSTON 4240
5) <b>Existing Licence Holder:</b> NOT APPLICABLE <b>ID NO.</b> NOT APPLICABLE	6) <b>Existing Licence Holder Address:</b> NOT APPLICABLE
7) <b>Type of application:</b> NEW OPERATING LICENCE	8) <b>Operating Licence Number:</b> NOTAVAILABLE
9) <b>Vehicle Type:</b> MINIBUS	10) 1 X 0 (SEATED) + 0 (STANDING)
11) <b>Region:</b> UGU-OGWINI	
12.1	<p>GUGULETHU TO PORTSHEPSTONE.</p> <p>1. GUGULETHU D916, OKHALWENI, MADLALA, RAILWAY TRACKING, TURN RIGHT TO P55 NORTON FARM. NYANDEZULU RANK, KWANTAKA, BOMELA CHURCH, FAITH CHURCH, KWATATA, NQOKO BOTTLE STORE, MDLUNGWANA, SANGWENI RANK, BETENIA, SPORT GROUND, FLUSNER FARM SETTLEMENT STORE, TURN LEFT IZOTSHA ROBOTS, ZEST, APOSTODEN, MEMEZI, NORWEGIAN CHURCH, KZT, JOIN N2 MARBURG AND TURN RIGHT MANDELA DRIVE GATES, PORT NATAL, TAJ HOTEL, TURN LEFT ROBOTS AND RIGHT INTO PORT SHEPSTONE RANK DIRECT AND RETURN.</p> <p>(THESE ARE PICKING AND DROPPINGS).</p> <p>ALTERNATIVE 1.</p> <p>GUGULETHU D916 OKHALWENI, MADLALA, RAILWAY TRACKING, TURN LEFT ON P55 PADDOCK ROAD, TURN LEFT AT PLANGWENI, MATHANGE, MADLALA, MANSFIELD FARM, LAYNETTE ROAD, D178 MCHUNU STORE, MBUMBAZI, TURN OFF NORTON FARM, NYANDEZULU TAXI RANK, PROCEED WITH PICKUPS AND DROPS ON PARAGRAPH 01 TURN LEFT AT ROBOT T O RIDER STREET TO PORT SHEPSTONE TAXI RANK DIRECT AND RETURN.</p> <p>ALTERNATIVE 2.</p> <p>GUGULETHU D916 OKHALWENI SPORT GROUNDS, COMMUNITY HALL ESIKHALENI, MZINDLE, KWA MAFU, NO1. THINGWANA BRIDGE, MADWALENI, MZINDLE, KWA MAFU, NO. 1 THINGWANA BRIDGE, MADWALENI, KWAMAFU NO.2, RAILWAY TRACKING TURN RIGHT P55 USING ROUTE STATE ON PARAGRAPH 02.</p> <p>ALTERNATIVE 3.</p> <p>GUGULETHU D916 OKHALWENI, MADLALA, NSANGWINI, MADLALA TURN RIGHT TO P55 NYANDEZULU, KWANTAKA, BOMELA, KWATATA, ASSEMBLIES OF GOD, SANGWENI, BUYANI, CROSS IZOTSHA ROBOTS P55, FOSI, TURN LEFT MYOLA, DRIVE INN, MC DONALD FARM, NASH GARAGE, BOBOYI RIVER, OSLO BEACH 01, OSLO BEACH 02, DAWN VIEW, SHIP WRECK, HOSPITAL, CORNER STREET, MCARTHUR STREET REYNOLD STREET, DENNIS SHEPSTONE STREET, QUARRY ROAD CROSS ROBOT AT NELSON MANDELA DRIVE INTO RIDER STREET INTO PORT SHEPSTONE TAXI RANK DIRECT AND RETURN.</p>
12.2	<p>NYANDEZULU TAXI RANK, MBUTHWENI, SHABENI, THINGWANA RIVER, DAFELENI STORE ROAD A442, MAPHUMULO, NKOMO, DLANGENI ESIKHALENI, NDUMENI FARM TURN OFF DIP TANK, WESELI, BHULUNGA, THAFENI KWALONGWA, BHEQU, BRIDGE, INSINGIZI SCHOOL D1055 BACK TO P55 PROCEED TO PORT SHEPSTONE USING PARAGRAPH 01 DIRECT AND RETURN NYANDEZULU P55 PROCEED TO PORT SHEPSTONE TURN RIGHT TO KWAMAMTOLO STORE ROAD A2408, SHIBE TO MASELE, MBELE MKHIZE, MATOTO TURN AROUND PROCEED AND JOIN P55 TO PORT SHEPSTONE TAXI RANK.</p>
12.3	<p>FROM OHLANGENI (BOUNDARIES), EZIMANGWENI, MAVUNDLA SCHOOL TURN SHELEMBE FLUSNERS FARM, STAND PIPE, MSIKABA A2410, SANGWENI TAXI RANK, BETHANI SPORT GROUND, BUYANI, CROSS ROBOTS P55, FOSI, SHELLY BEACH BUS STOP, TURN RIGHT AND JOIN R620. PICK &amp; PAY, UNION MOTORS, ST MIKES DROP OFF R620, UVONGO BUS STOP, DOUGLAS MITCHEL BIRD PARK DROP OFF, FEDERATED TIMBERS, MANABA, LUCKYS LOMAN, MIDAS, INTO MARINE DRIVE, ROAD, INTO R620, TO MARGATE TAXI.</p>



## transport

Department:  
Transport  
Province of KwaZulu-Natal

## GAZETTE

LGKZNG01-2017-  
APR

REGION: ALL

12.4	FROM SANGWENI TAXI RANK TURN LEFT TO ROAD D1014, MZOTHO PICK UP, ZULU GUMBI, MTOLO PICK UP, NKOSI NDWALANE, IZOTSHA RIVER BOUNDARY TURN AROUND TO P55 TOWARDS, MARGATE DIRECT AND RETURN.
12.5	ESIGQOKWENI CRÈCHE, MACHI, TURN RIGHT INTO P55 INYANDEZULU KWANTAKA, BOMELA CHURCH, FAITH MISSION, KWATATA, NQOKO BOTTLE STORE, MDLUNGWANA, SANGWENI, RANK, BETINIA, SPORT GROUND, KLUSNER FARM SETTLEMENT STORE, TURN LEFT IZOTSHA ROBOTS, ZEST, APOSTOLIDEN, MEMEZI, NORWEGIAN CHURCH, KZT JOIN N2 MARBURG AND TURN RIGHT INTO MANDELA DRIVE, BATES, PORT SHEPSTONE TAXI RANK DIRECT AND RETURN.
12.6	FROM ESIGQOKWENI CRÈCHE MACHU TURN RIGHT INTO P55 INYANDEZULU KWANTAKA, BOMELA CHURCH, FAITH MISSION, KWATATA, NQOKO BOTTLE STORE, MDLUNGWANA, SANGWENI RANK, BETINA SPORT GROUND, KLUSNER FARM SETTLEMENT STORE, GO THROUGH IZOTSHA ROBOTS, KWAFOSI, SOUTH COAST MALL, JOIN R620. SHELLY BEACH BUS STOP, UNION MOTORS, ST MITCHEL, UVONGO BUS STOP, DOUGLAS MITCHEL, BIRD PARK DROP OFF, FEDERATED TIMBERS, MANABA, LUCKY LOMATI, MIDAS, TURN LEFT AT ROBOT INTO MARINE DRIVE, MARGATE HOTEL, MARGATE SANDS, TURN RIGHT INTO UPLAND ROAD AND TURN RIGHT INTO ERASMUS ROAD, SAPS, AND TURN LEFT INTO R620 TO MARGATE TAXI RANK DIRECT AND RETURN USING THE SAME ROUTE.



## transport

Department:  
Transport  
Province of KwaZulu-Natal

## GAZETTE

LGKZNG01-2017-  
APR

REGION: ALL

1) <b>Application Number:</b> APP0087583	2) <b>Gazette Number:</b> LGKZNG01-2017-APR
3) <b>Applicant:</b> BS MZOLO <b>ID NO.</b> 6508055692087 <b>Association:</b> BERGVILLE TAXI ASSOCIATION	4) <b>Applicant Address:</b> P.O.BOX 397 BERGVILLE KWAZULU-NATAL 3350
5) <b>Existing Licence Holder:</b> NOT APPLICABLE <b>ID NO.</b> NOT APPLICABLE	6) <b>Existing Licence Holder Address:</b> NOT APPLICABLE
7) <b>Type of application:</b> NEW OPERATING LICENCE	8) <b>Operating Licence Number:</b> NOTAVAILABLE
9) <b>Vehicle Type:</b> MINIBUS	10) 1 X 13 (SEATED) + 0 (STANDING)
11) <b>Region:</b> UTHUKELA	
12.1	EMMAUSE TO BERGVILLE, STRAIGHT WITH P394, TURN LEFT TO P10-2, TURN LEFT TO P11-1, TURN RIGHT TO WEST STREET, TURN LEFT TO BERVILLE TAXI RANK AND RETURN TO THE SAME ROUTE.
12.2	ROCKDALE TO BERGVILLE FROM ROCKDALE TAXI RANK, STRAIGHT WITH P722, TURN LEFT TO P288, AND TURN RIGHT TO P304, TURN RIGHT TO KINGSWAY, TURN RIGHT TO TATHAM ROAD, TURN LEFT TO WEST STREET, TURN LEFT TO BERGVILLE TAXI RANK AND RETURN.
12.3	BERGVILLE TO QWAQWA FROM BERGVILLE TAXI RANK, STRAIGHT WITH HIGH STREET, TURN LEFT TO SHARRAT STREET, TURN RIGHT TO TATHAM ROAD, TURN LEFT TO KINGSWAY, TURN RIGHT TO P340, TURN LEFT TO R712, TURN LEFT TO R57, TURN LEFT TO PHUTHADITJABA, TURN LEFT TO MONOR STREET, TURN LEFT TO SINSENG TAXI RANK AND RETURN ON THE SAME ROUTE.
12.4	FROM EMMAUSE TAXI RANK STRAIGHT WITH P394, TURN RIGHT INTO R13, TURN LEFT INTO SHEPSTONE AVENUE, TURN RIGHT INTO LABERT, TURN RIGHT INTO ESTCOURT TAXI RANK AND RETURN INTO THE SAME ROUTE.
12.5	BERGVILLE TO NEWCASTLE FROM NEWCASTLE TAXI RANK STRAIGHT WITH HIGH STREET, TURN RIGHT TO SHARRAT STREET, TURN RIGHT TO SOUTH STREET, TURN LEFT TO KINGSWAY, TURN RIGHT TO P340, TURN RIGHT TO P30, TURN LEFT TO P11-1, TURN RIGHT TO KING STREET, TURN LEFT TO LYLLEL STREET, JOIN CROWSHAW STREET AND JOIN NEWCASTLE ROAD, JOIN N11, STRAIGHT, TURN RIGHT INTO ALLEN STREET, TURN LEFT TO NEWCASTLE TAXI RANK AND RETURN ON THE SAME ROUTE.
12.6	FROM BERGVILLE TAXI RANK STRAIGHT WITH HIGH STREET, TURN LEFT TO SHARRAT STREET, TURN LEFT TO WEST STREET, TURN LEFT TO P11-1, TURN RIGHT TO N3, TURN LEFT TO HOWICK AVENUE, STRAIGHT TO UNIVERSITY PARK TAXI RANK TO DURBAN AND RETURN ON THE SAME ROUTE.
12.7	BERGVILLE TO VEREENIGING FROM BERGVILLE TAXI RANK STRAIGHT WITH HIGH STREET, TURN LEFT TO SHARRAT STREET, TURN RIGHT TO TATHAM ROAD, TURN RIGHT TO KINGSWAY, TURN RIGHT TO P340, TURN RIGHT TO N5, TURN LEFT TMC KECHEN STREET, TURN LEFT TO PERCY STREET, TURN RIGHT TO ALEXANDER STREET, TURN TO WARDEN STREET, JOIN N3, TURN LEFT TO R54, STRAIGHT TO R42, JOIN HOUTKOP STREET, TURN TO R86, JOIN VOORTREKKER STREET, TURN LEFT TO BEACONSFIELD STREET, TURN RIGHT TO UNION STREET, LEFT TO STANLEY STREET STRAIGHT TO VEREENIGING TAXI RANK AND RETURN ON THE SAME ROUTE.
12.8	FROM BERGVILLE TAXI RANK, STRAIGHT WITH HIGH STREET, TURN LEFT TO SHARRAT STREET, TURN RIGHT TO TATHAM ROAD, TURN TO KINGSWAY, AND TURN RIGHT TO P340. TURN RIGHT TO R74, TURN RIGHT TO N5, TURN LEFT N3, STRAIGHT JOIN M2, LEFT TO HORROW ROAD, LEFT TO UNDERSON STREET, RIGHT TO VON WELLEIG, TURN LEFT TO JEPPE STREET, RIGHT INTO RESSICK STREET, TURN RIGHT TO DEVILLIERS STREET, STRAIGHT TO PARK CITY TAXI RANK IN JOHANNESBURG AND DIRECT AND RETURN TO THE SAME ROUTE.



## transport

Department:  
Transport  
Province of KwaZulu-Natal

## GAZETTE

LGKZNG01-2017-  
APR

REGION: ALL

1) <b>Application Number:</b> APP0087584	2) <b>Gazette Number:</b> LGKZNG01-2017-APR
3) <b>Applicant:</b> DE NDLOVU <b>ID NO.</b> 5211030409088 <b>Association:</b> CLERMONT AND KWADABEKA TAXI OWNERS ASS.	4) <b>Applicant Address:</b> 11 DAISY LANE WYBANK 3610
5) <b>Existing Licence Holder:</b> MB NDLOVU <b>ID NO.</b> 4501265185085	6) <b>Existing Licence Holder Address:</b> 5 NIGELLA PLACE PINETOWN KWAZULU-NATAL 3610
7) <b>Type of application:</b> DECEASED TRANSFER	8) <b>Operating Licence Number:</b> LGKZN1503000568
9) <b>Vehicle Type:</b> MINIBUS	10) 1 X 15 (SEATED) + 0 (STANDING)
11) <b>Region:</b> DURBAN WEST	
12.1	CLERMONT TO DURBAN AND RETURN FROM CLERMONT TAXI RANK TURN RIGHT INTO CLERMONT ROAD, JOIN POSSELT ROAD, TURN LEFT INTO OTTO VOLEK ROAD JOIN STAPLETON ROAD, TURN RIGHT INTO M13 JOIN N3, WESTERN FREE WAY, TURN RIGHT INTO GREY STREET, TURN LEFT INTO WEST STREET, TURN LEFT INTO ALI WAL STREET, TURN LEFT INTO PINE STREET, TURN RIGHT INTO RUSSELL STREET, TURN LEFT INTO LEOPOLD STREET, JOIN MARKET STREET, UNIVERSITY AVENUE TURN RIGHT INTO RANK NO.231 WARWICK AVENUE AND RETURN WITH WARWICK AVENUE, TURN LEFT INTO CANNONGATE ROAD ONTO N3 OFF RAMP AND USE SAME ROUTE TO CLERMONT TAXI RANK.
12.2	CONDITIONS GENERAL CONDITIONS APPLICABLE TO ALL ROUTES: 1).PASSENGERS MAY BE PICKED UP AND/OR SET DOWN ONLY AT DESIGNATED TAXI RANKS OR TAXI STOPS,WHICH SHALL EXCLUDE BUS STOPS. 2) ON THE INBOUND TRIP TO DURBAN, NO PASSENGERS MAY BE PICKED UPEN ROUTE FROM ENTERING THE N3, UNTIL REACHING UNIVERSITY AVENUE TAXI RANK NO.231 3) ON THE TRIP TO MOLWENI WYEBANK, NO PASSENGERS MAY BE SET DOWN UNTIL REACHING M13. 4) ENTRY OR RANKING ON PRIVATE PROPERTY IS NOT PERMITTED WITHOUT THE WRITTEN PERMISSION OF THE LANDLORD, A COPY OF WHICH MUST BE SUPPLIED TO THE BOARD. 5) WITHOUT HAVING ENTERED INTO AN AGREEMENT WITH OTHER OPERATORS ON A COMMON ROUTE, AS CONTEMPLATED BY SECTION 88(2) OF ACT 2000, THE PICKING UP OR SETTING OF PASSENGERS ON SUCH AGREEMENT MUST BE SUPPLIED TO THE BOARD. 6) AT RANKS, WHETHER ON-STREET OR OFF-STREET, ONLY THE TAXIS THAT CAN BE ACCOMADATED IN THE DEMARCATED AREA MAY OCCUPY THE RANK. EXCESS VEHICLES MUST HOLD ELSEWHERE. 7)RANK PERMITS OR LETTERS OF AUTHORITY MUST BE PRODUCED IN RESPECT OF ALL RANKS IN MUNICIPAL AREAS, IN PARTICULAR MAJOR TOWNS AND CITIES AND IN PARTICULAR INTER-PROVINCIAL DESTINATIONS. 8) THE ALLOCATION OF ANY ROUTE OR PORTION OF ROUTE IS SUBJECT TO THE CONDITION THAT IT HAS BEEN APPROVED AND ALLOCATED IN GOOD FAITH AND THAT SUCH ROUTE WILL BE INVALID SHOULD IT TRANSPIRE THAT THE ROUTE OR PORTION THERE OF WILL, OR HAS CAUSED CONFLICT DUE TO IT HAVING BEEN APPROVED BASED ON INCORRECT OR FALSE INFORMATION SUPPLIED TO THE BOARD OR AS RESULT OF AN ERROR.IN SUCH INSTANCE THE OPERATING LICENCE MUST BE RETURNED TO THE BOARD FOR CORRECTION. 9) THE VEHICLE MUST BE COVERED BY MOTOR VEHICLE INSURANCE AS WELL AS PERSONAL LIABILITY INSURANCE.
12.3	KWADABEKA D TO DURBAN AND RETURN FROM KWADABEKA D TAXI RANK, PASSING KWADABEKA CLINIC TURN RIGHT INTO NORTH ROAD, TURN RIGHT INTO 3RD AVENUE, JOIN DINKLEMAN ROAD, JOIN OTTO VOLEK ROAD, JOIN STAPLETON ROAD, TURN LEFT TO M13, JOIN N3, WESTERN FREE WAY, TURN RIGHT INTO GREY STREET, TURN LEFT INTO WEST STREET, TURN LEFT INTO ALI WAL STREET, TURN LEFT INTO PINE STREET, TURN RIGHT INTO RUSSEL STREET, TURN LEFT INTO LEOPOLD STREET, TURN RIGHT INTO CITY MARKET, UNIVERSITY AVENUE, TURN RIGHT INTO RANK NO. 231 WARWICK AVENUE AND RETURN WITH WARWICK AVENUE, TURN LEFT INTO CANNONGATE ROAD ALONG N3 OFF RAMP AND USING THE SAME ROUTE IN THE OPPOSITE DIRECTION AND PROCEED TO KWADABEKA D TAXI RANK.





## transport

Department:  
Transport  
Province of KwaZulu-Natal

## GAZETTE

LGKZNG01-2017-  
APR

REGION: ALL

12.4	<p>KK HOSTEL TO DURBAN AND RETURN</p> <p>FROM KK TAXI RANK TURN LEFT INTO NORTH ROAD, TURN RIGHT INTO 12TH STREET JOIN DINKELMAN ROAD JOIN OTTO VOLEK ROAD, JOIN STAPLETON ROAD, TURN RIGHT INTO M13 JOIN N3, TURN RIGHT INTO WESTERN FREEWAY, TURN RIGHT INTO GREY STREET, TURN LEFT INTO WEST STREET, TURN LEFT INTO ALIWAL STREET, TURN LEFT INTO PINE STREET, TURN RIGHT INTO RUSSEL STREET, TURN LEFT INTO LEOPOLD STREET, TO CITY MARKET, UNIVERSITY AVENUE, TURN RIGHT INTO RANK NO. 231/ WARWICK AVENUE AND RETURN WITH WARWICK AVENUE TURNING LEFT INTO CANNONGATE ROAD ALONG N3 OFF RAMP AND USING THE SAME ROUTE PROCEEDING TO KK HOSTEL TAXI RANK.</p>
12.5	<p>FROM KK RANK TURN LEFT INTO NORTH ROAD, TURN RIGHT INTO 12TH STREET, JOIN DINKELMAN ROAD, TURN RIGHT INTO SHEPSTONE ROAD, TURN RIGHT INTO CROMPTON STREET, TURN RIGHT INTO UNION LANE, TURN LEFT INTO GLENUGIE ROAD, JOIN MOODIE STREET, TURN LEFT INTO HILL STREET INTO HILL STREET TAXI RANK AND RETURN WITH HILL STREET, TURN LEFT INTO MOODIE STREET, JOIN GLENUGIE ROAD, TURN RIGHT INTO LAUTH STREET, TURN LEFT INTO CROMPTON STREET, TURN LEFT INTO SHEPSTONE ROAD, TURN RIGHT INTO DINKELMAN ROAD, TURN RIGHT INTO 1ST AVENUE, TURN LEFT INTO NORTH ROAD, TURN RIGHT INTO AND INTO KK TAXI RANK.</p>
12.6	<p>FROM KWA-DABEKA A TAXI RANK, PASSING KK HOSTEL TURN LEFT INTO NORTH ROAD, TURN RIGHT INTO 3RD AVENUE JOIN DINKELMAN ROAD, JOINING OTTO VOLEK ROAD, JOIN STAPLETON ROAD, JOIN M13, JOIN N3 TURN RIGHT INTO WESTERN FREEWAY, TURN RIGHT INTO GREY STREET TURN LEFT INTO WEST STREET, TURN LEFT INTO ALIWAL STREET, TURN LEFT INTO PINE STREET, TURN RIGHT INTO RUSSEL STREET, TURN LEFT INTO LEOPOLD STREET, TO CITY MARKET, UNIVERSITY AVENUE TURN RIGHT INTO RANK NO. 231 WARWICK AVENUE AND RETURN WITH WARWICK AVENUE TURN LEFT INTO CANNONGATE ROAD ALONG N3 OFF RAMP AND USING THE SAME ROUTE IN THE OPPOSITE DIRECTION AND PROCEED TO KWA-DABEKA "A" TAXI RANK.</p>
12.7	<p>CLERMONT TO PINETOWN AND RETURN.</p> <p>9.A. FROM CLERMONT TAXI RANK TURN RIGHT INTO CLERMONT ROAD JOIN POSSELT ROAD JOIN SHEPSTONE ROAD, TURN RIGHT INTO CROMPTON STREET, TURN RIGHT INTO UNION LANE, TURN LEFT INTO GLENUGIE ROAD JOIN MOODIE STREET, TURN RIGHT INTO HILL STREET INTO HILL STREET TAXI RANK.</p> <p>RETURN.</p> <p>FROM HILL STREET TURN LEFT INTO MOODIE STREET JOIN GLENUGIE ROAD, TURN RIGHT INTO LAUTH STREET, TURN LEFT INTO CROMPTON STREET, TURN LEFT INTO SHEPSTONE ROAD JOIN POSSELT ROAD JOIN CLERMONT ROAD TURN RIGHT INTO NORTH ROAD TO CLERMONT TAXI RANK.</p>
12.8	<p>FROM CLERMONT TAXI RANK TURN INTO CLERMONT ROAD JOIN POSSELT ROAD JOIN SHEPSTONE ROAD, TURN RIGHT INTO CROMPTON STREET, TURN RIGHT INTO LAUGHT STREET, TURN LEFT INTO GLENUGIE ROAD, TURN LEFT INTO OLD MAIN ROAD, JOIN RICHMOND ROAD, TURN RIGHT INTO TRAFFORD ROAD JOIN GOODWOOD ROAD, TURN LEFT INTO MAHOGANY ROAD A TO A DESIGNATED TAXI STOP AND RETURN ALONG THE SAME ROUTE TO CLERMONT TAXI RANK.</p> <p>FROM CLERMONT TAXI RANK TURN RIGHT INTO CLERMONT ROAD JOIN POSSELT ROAD JOIN SHEPSTONE ROAD, TURN RIGHT INTO CROMPTON STREET, TURN RIGHT INTO LAUTH STREET, TURN LEFT INTO GLENUGIE ROAD, TURN RIGHT INTO OLD MAIN ROAD JOIN RICHMOND ROAD, TURN RIGHT INTO TRAFFORD ROAD JOIN HILLCLIMB ROAD TO MONZA TO A DESIGNATED TAXI STOP AND RETURN TO CLERMONT TAXI RANK ALONG THE SAME ROUTE.</p> <p>FROM CLERMONT TAXI RANK TURN RIGHT INTO CLERMONT ROAD JOIN POSSELT ROAD SHEPSTONE ROAD, TURN RIGHT INTO CROMPTON STREET, TURN RIGHT INTO LAUTH STREET, TURN LEFT INTO GLENUGIE ROAD TURN RIGHT INTO OLD MAIN ROAD JOIN RICHMOND ROAD, TURN RIGHT INTO ALEXANDER ROAD, TURN LEFT TO MALCOLM ROAD, TURN RIGHT INTO CIRCUIT ROAD, TURN RIGHT INTO CLARK ROAD, TURN LEFT INTO ALEXANDER ROAD TO A DESIGNATED TAXI STOP AND RETURN ALONG THE SAME ROUTE TO CLERMONT TAXI RANK.</p>
12.9	<p>FROM KWADABEKA A TAXI RANK, PASSING KK HOSTEL TURN LEFT INTO NORTH ROAD, TURN LEFT INTO 3RD AVENUE JOINING DINKELMAN ROAD, TURN RIGHT INTO SHEPSTONE ROAD, TURN RIGHT INTO CROMPTON STREET, TURN RIGHT INTO UNION LANE, TURN LEFT INTO GLENUGIE ROAD JOINING MOODIE STREET, TURN LEFT INTO HILL STREET, INTO HILL STREET TAXI RANK AND RETURN WITH HILL STREET, TURN LEFT INTO MOODIE STREET JOIN GLENUGIE ROAD TURN RIGHT INTO LAUTH STREET, TURN LEFT INTO CROMPTON STREET, TURN LEFT INTO SHEPSTONE ROAD TURN RIGHT INTO DINKELMAN ROAD TURN LEFT INTO NORTH ROAD, AND PROCEED TO KWA-DABEKA A TAXI RANK.</p>





## transport

Department:  
Transport  
Province of KwaZulu-Natal

## GAZETTE

LGKZNG01-2017-  
APR

REGION: ALL

12.10	FROM KWA DABEKA, D TAXI RANK, PASSING KWA- DABEKA CLINIC TURN RIGHT INTO NORTH ROAD, TURN RIGHT INTO 3RD AVENUE JOIN DINKELMAN ROAD, TURN RIGHT INTO SHEPSTONE ROAD, TURN RIGHT INTO CROMPTON STREET, TURN RIGHT INTO UNION LANE, TURN LEFT INTO GLENUGIE ROAD JOIN MOODIE STREET, TURN RIGHT INTO HILL STREET, INTO HILL TAXI RANK AND RETURN WITH HILL STREET, TURN LEFT INTO MOODIE STREET JOIN GLENUGIE ROAD, TURN RIGHT INTO LAUTH STREET, TURN LEFT INTO CROMPTON STREET, TURN LEFT INTO SHEPSTONE ROAD, TURN RIGHT INTO DINKELMAN ROAD, TURN LEFT INTO 1ST AVENUE, LEFT INTO NORTH ROAD AND PROCEED TO KWA DABEKA "D" TAXI RANK.
12.11	<p>FROM KK TAXI RANK TURN LEFT INTO NORTH ROAD, TURN RIGHT INTO 12TH STREET, JOIN DINKELMAN ROAD, TURN RIGHT INTO SHEPSTONE ROAD, TURN LEFT INTO CROMPTON STREET, TURN RIGHT INTO LAUTH STREET, TURN LEFT INTO GLENUGIE ROAD, TURN RIGHT INTO OLD MAIN ROAD, RICHMOND ROAD, TURN RIGHT INTO TRAFFORD STREET, JOIN GOODWOOD ROAD, TURN LEFT INTO MAHOGANY ROAD TO A DESIGNATED TAXI STOP AND RETURN ALONG THE SAME ROUTE TO KK TAXI RANK.</p> <p>FROM KK TAXI RANK TURN LEFT INTO NORTH ROAD, TURN RIGHT INTO 12TH STREET JOIN DINKELMAN ROAD, TURN RIGHT INTO SHEPSTONE ROAD, TURN RIGHT INTO CROMPTON STREET, TURN RIGHT INTO LAUTH STREET, TURN LEFT INTO GLENUGIE ROAD, TURN RIGHT INTO OLD MAIN ROAD, RICHMOND ROAD, TURN RIGHT INTO TRAFFORD STREET JOIN HILLCLIMB ROAD, TO MONZA ROAD TO A DESIGNATED TAXI STOP, AND RETURN ALONG THE SAME ROUTE TO KK TAXI RANK.</p> <p>FROM KK TAXI RANK TURN LEFT INTO NORTH ROAD, TURN RIGHT INTO 3RD AVENUE JOIN DINKELMAN ROAD, TURN RIGHT INTO SHEPSTONE ROAD, TURN RIGHT INTO CROMPTON STREET, TURN RIGHT INTO LAUTH ROAD, TURN LEFT INTO GLENUGIE ROAD, TURN RIGHT INTO OLD MAIN ROAD, RICHMOND ROAD, TURN RIGHT INTO ALEXANDER ROAD, TURN LEFT INTO MALCOM ROAD, TURN RIGHT INTO CIRCUIT ROAD, TURN RIGHT INTO CLARK ROAD, TURN LEFT UNTO ALEXANDER ROAD TO A DESIGNATED TAXI STOP, AND RETURN ALONG THE SAME ROUTE TO KK TAXI RANK.</p>



## transport

Department:  
Transport  
Province of KwaZulu-Natal

## GAZETTE

LGKZNG01-2017-  
APR

REGION: ALL

1) <b>Application Number:</b> APP0087585	2) <b>Gazette Number:</b> LGKZNG01-2017-APR
3) <b>Applicant:</b> M DLOMO <b>ID NO.</b> 7001055496088 <b>Association:</b> AMAOTI TAXI OWNERS ASSOCIATION	4) <b>Applicant Address:</b> P O BOX 48435 QULBERT DURBAN KWA-ZULU NATAL 4078
5) <b>Existing Licence Holder:</b> TM MFEKA <b>ID NO.</b> 6411185598086	6) <b>Existing Licence Holder Address:</b> P O BOX 1160 VERULAM DURBAN KWA ZULU NATAL  4344
7) <b>Type of application:</b> NORMAL TRANSFER	8) <b>Operating Licence Number:</b> LGKZN1403001130
9) <b>Vehicle Type:</b> MINIBUS	10) 1 X 15 (SEATED) + 0 (STANDING)
11) <b>Region:</b> GREATER NORTH	
12.1	<p>FROM ANY OF THE INNER CIRCLE POINTS/RANKS (INTERNAL) ON ROAD D403, (MFEKA'S KRAAL), ALONG D403 PASSING LANGALIBALELE SCHOOL, LEFT INTO MR93, INTO KWAMASHU HIGHWAY (M25), INTO NORTH COAST ROAD (R102), INTO UMGENI ROAD – (INTO SOLDIER'S WAY, RIGHT INTO QUEEN STREET, RIGHT INTO FIELD STREET AND PROCEED TO SOLDIER'S WAY TAXI RANK), OR RIGHT INTO LEOPOLD STREET, RIGHT INTO WARWICK AVENUE, INTO CENTENARY ROAD AND PROCEED TO CENTENARY ROAD TAXI RANK.</p> <p>ALTERNATIVE ROUTE ALONG THE ABOVE ROUTE INTO KWAMASHU HIGHWAY (M25), TURN RIGHT INTO THE ON-RAMP TO THE N2, LEFT INTO THE ON-RAMP TO THE N3, ALONG THE N3, INTO OLD DUTCH ROAD, - (LEFT INTO CENTENARY ROAD AND PROCEED TO CENTENARY ROAD TAXI RANK), OR (INTO ALICE STREET, RIGHT INTO SOLDIER'S WAY, RIGHT INTO SOLDIER'S WAY TAXI RANK).</p> <p>ALTERNATIVE ROUTE ALONG ROUTE (1) ABOVE, INTO KWAMASHU HIGHWAY (M25), TURN RIGHT INTO THE ON-RAMP TO THE N2, ALONG THE N2 – (TURN LEFT INTO THE OFF-RAMP TO INANDA ROAD (M21), INTO SEA COW LAKE ROAD, RIGHT INTO NORTH COAST ROAD, OR, TURN LEFT INTO THE OFF-RAMP TO INANDA ROAD (M21), ALONG THE OFF-RAMP, LEFT INTO UMGENI ROAD (M19), ALONG M19 – INTO UMGENI ROAD (R102), AND PROCEED TO SOLDIER'S WAY OR CENTENARY ROAD TAXI RANK USING ROUTE (1) ABOVE.</p> <p>FROM OHLANGE CASH AND CARRY ON WESTHAM DRIVE, ALONG THE ROAD LEADING TO D403, - (RIGHT ALONG AND LEFT INTO D403, OR, FOLLOW THE ROAD WHICH GOES PASS OHLANGE HIGH SCHOOL ON THE SOUTH SIDE) – LEFT INTO MR93, INTO KWAMASHU HIGHWAY (M25), AND ALONG ANY OF THE ROUTES DETAILED ABOVE.</p> <p>DURBAN TO AMAOTI FROM SOLDIER'S WAY TAXI RANK INTO FIELD STREET, INTO ALBERT STREET, INTO UMGENI ROAD, INTO NORTH COAST ROAD, INTO KWAMASHU HIGHWAY (M25), ALONG M25, INTO MAIN ROAD 93, ALONG MR93, TURN RIGHT INTO D403, ALONG D403 PASSING LANGALIBALELE SCHOOL, AND PROCEED TO ANY OF THE INNER CIRCLE POINTS OR INFORMAL RANKS ON ROAD D403 (MFEKA'S KRAAL).</p> <p>FROM SOLDIER'S WAY TAXI RANK INTO FIELD STREET, LEFT INTO LEOPOLD STREET, ALONG LEOPOLD STREET, INTO CANONGATE ROAD, INTO THE N3 WESTERN FREEWAY, ALONG THE N3, LEFT INTO THE ON-RAMP TO THE N2, INTO N2, ALONG THE N2, LEFT INTO THE OFF-RAMP TO KWAMASHU HIGHWAY (MR25), INTO MR93, AND CONTINUE AS PER THE RETURN ROUTE 1 ABOVE.</p> <p>FROM CENTENARY ROAD TAXI RANK, RIGHT INTO MARKET ROAD</p>
12.2	<p>FROM ANY OF THE INNER CIRCLE POINTS / INFORMAL RANKS (AMAOTI) ON ROAD D403 (MFEKA'S KRAAL), ALONG ROAD D403, PASSING LANGALIBALELE SCHOOL, TURN LEFT INTO MAIN ROAD 93, INTO KWAMASHU HIGHWAY (M25), LEFT INTO THE ON-RAMP TO THE N2, LEFT ALONG THE N2, TURN LEFT INTO M41 OFF-RAMP, LEFT INTO METROPOLITAN ROUTE (M41), INTO MOUNT EDGEcombe, OUTSIDE THE HOTEL AND RETURN.</p>



## transport

Department:  
Transport  
Province of KwaZulu-Natal

## GAZETTE

LGKZNG01-2017-  
APR

REGION: ALL

12.3	FROM AMAOTI (INNER CIRCLE POINTS) ZWELISHA INFORMAL RANK, MFEKA'S KRAAL, ON ROAD D403, ALONG D403 PASSING LANGALIBALELE SCHOOL, LEFT INTO MAIN ROAD 92, ALONG MR93 INTO KWAMASHU HIGHWAY, LEFT INTO THE ON-RAMP TO THE PROVINCIAL ROAD (R102), ALONG R102, RIGHT INTO WICKS STREET, TURN LEFT INTO TODD STREET, RIGHT INTO IRELAND STREET AND PROCEED TO AN APPROVED TAXI RANK ON IRELAND STREET AND RETURN.
12.4	FROM ANY OF THE INNER CIRCLE POINTS / INFORMAL RANKS ON ROAD D403 (MFEKA'S KRAAL), ALONG D403, TURNING LEFT JOINING WESTHAM DRIVE, LEFT INTO LENHAM DRIVE, RIGHT INTO NORTHERN DRIVE, LEFT INTO PHOENIX HIGHWAY, ALONG PHOENIX HIGHWAY, TURNING RIGHT INTO THE ON-RAMP TO M41, ALONG M41, LEFT INTO THE OFF-RAMP TO UMHLANGA ROCKS DRIVE (M12), LEFT INTO UMHLANGA ROCKS DRIVE, ALONG M12, TURN RIGHT INTO LIGHTHOUSE ROAD, LEFT INTO TANAGER WAY AND PROCEED TO AN APPROVED TAXI RANK ON TANAGER WAY.
12.5	<p>1. AMAOTI TO CROSS ROADS (KWAMASHU).</p> <p>FROM AMAOTI (INNER CIRCLE POINTS), ALONG D403 PASS LANGALIBALELE SCHOOL, LEFT INTO MAIN ROAD 93, ALONG MR93, INTO KWAMASHU HIGHWAY (M25), TURN LEFT INTO THE OFF-RAMP TO MALANDELA ROAD / MR93 (CROSS ROADS) TAXI RANK AND RETURN ALONG THE SAME ROUTE.</p> <p>RETURN ROUTE 4</p> <p>4.2. KWAMASHU CROSS ROADS TO AMAOTI</p> <p>FROM KWAMASHU CROSS ROADS TAXI RANK (CORNER OF MALANDELA ROAD / MR93), INTO MALANDELA ROAD, LEFT INTO THE ON-RAMP TO KWAMASHU HIGHWAY (M25), INTO MAIN ROAD 93, ALONG MAIN ROAD 93, TURN RIGHT INTO D403, ALONG D403, PASSING LANGALIBALELE SCHOOL AND PROCEED TO ANY OF THE INNER CIRCLE POINTS / INFORMAL RANKS ON ROAD D403 IN AMAOTI.</p>



## transport

Department:  
Transport  
Province of KwaZulu-Natal

## GAZETTE

LGKZNG01-2017-  
APR

REGION: ALL

1) <b>Application Number:</b> APP0087587	2) <b>Gazette Number:</b> LGKZNG01-2017-APR
3) <b>Applicant:</b> FV MBONAMBI <b>ID NO.</b> 4712140181088 <b>Association:</b> AMAOTI TAXI OWNERS ASSOCIATION	4) <b>Applicant Address:</b> 237 BHAMBAYI INANDA KWAZULU NATAL 4309
5) <b>Existing Licence Holder:</b> SC NTSANGASE <b>ID NO.</b> 5804041219080	6) <b>Existing Licence Holder Address:</b> 94 CAMPLE CRESCENT AVOCA HILLS KWA-ZULU NATAL 4051
7) <b>Type of application:</b> NORMAL TRANSFER	8) <b>Operating Licence Number:</b> LGKZN1403000430
9) <b>Vehicle Type:</b> MINIBUS	10) 1 X 15 (SEATED) + 0 (STANDING)
11) <b>Region:</b> GREATER NORTH	
12.1	<p>FROM ANY OF THE INNER CIRCLE POINTS/RANKS (INTERNAL) ON ROAD D403, (MFEKA'S KRAAL), ALONG D403 PASSING LANGALIBALELE SCHOOL, LEFT INTO MR93, INTO KWAMASHU HIGHWAY (M25), INTO NORTH COAST ROAD (R102), INTO UMGENI ROAD – (INTO SOLDIER'S WAY, RIGHT INTO QUEEN STREET, RIGHT INTO FIELD STREET AND PROCEED TO SOLDIER'S WAY TAXI RANK), OR RIGHT INTO LEOPOLD STREET, RIGHT INTO WARWICK AVENUE, INTO CENTENARY ROAD AND PROCEED TO CENTENARY ROAD TAXI RANK.</p> <p>ALTERNATIVE ROUTE ALONG THE ABOVE ROUTE INTO KWAMASHU HIGHWAY (M25), TURN RIGHT INTO THE ON-RAMP TO THE N2, LEFT INTO THE ON-RAMP TO THE N3, ALONG THE N3, INTO OLD DUTCH ROAD, - (LEFT INTO CENTENARY ROAD AND PROCEED TO CENTENARY ROAD TAXI RANK), OR (INTO ALICE STREET, RIGHT INTO SOLDIER'S WAY, RIGHT INTO SOLDIER'S WAY TAXI RANK).</p> <p>ALTERNATIVE ROUTE ALONG ROUTE (1) ABOVE, INTO KWAMASHU HIGHWAY (M25), TURN RIGHT INTO THE ON-RAMP TO THE N2, ALONG THE N2 – (TURN LEFT INTO THE OFF-RAMP TO INANDA ROAD (M21), INTO SEA COW LAKE ROAD, RIGHT INTO NORTH COAST ROAD, OR, TURN LEFT INTO THE OFF-RAMP TO INANDA ROAD (M21), ALONG THE OFF-RAMP, LEFT INTO UMGENI ROAD (M19), ALONG M19 – INTO UMGENI ROAD (R102), AND PROCEED TO SOLDIER'S WAY OR CENTENARY ROAD TAXI RANK USING ROUTE (1) ABOVE.</p> <p>FROM OHLANGE CASH AND CARRY ON WESTHAM DRIVE, ALONG THE ROAD LEADING TO D403, - (RIGHT ALONG AND LEFT INTO D403, OR, FOLLOW THE ROAD WHICH GOES PASS OHLANGE HIGH SCHOOL ON THE SOUTH SIDE) – LEFT INTO MR93, INTO KWAMASHU HIGHWAY (M25), AND ALONG ANY OF THE ROUTES DETAILED ABOVE.</p> <p>DURBAN TO AMAOTI FROM SOLDIER'S WAY TAXI RANK INTO FIELD STREET, INTO ALBERT STREET, INTO UMGENI ROAD, INTO NORTH COAST ROAD, INTO KWAMASHU HIGHWAY (M25), ALONG M25, INTO MAIN ROAD 93, ALONG MR93, TURN RIGHT INTO D403, ALONG D403 PASSING LANGALIBALELE SCHOOL, AND PROCEED TO ANY OF THE INNER CIRCLE POINTS OR INFORMAL RANKS ON ROAD D403 (MFEKA'S KRAAL).</p> <p>FROM SOLDIER'S WAY TAXI RANK INTO FIELD STREET, LEFT INTO LEOPOLD STREET, ALONG LEOPOLD STREET, INTO CANONGATE ROAD, INTO THE N3 WESTERN FREEWAY, ALONG THE N3, LEFT INTO THE ON-RAMP TO THE N2, INTO N2, ALONG THE N2, LEFT INTO THE OFF-RAMP TO KWAMASHU HIGHWAY (MR25), INTO MR93, AND CONTINUE AS PER THE RETURN ROUTE 1 ABOVE.</p> <p>FROM CENTENARY ROAD TAXI RANK, RIGHT INTO MARKET ROAD</p>
12.2	<p>FROM ANY OF THE INNER CIRCLE POINTS / INFORMAL RANKS (AMAOTI) ON ROAD D403 (MFEKA'S KRAAL), ALONG ROAD D403, PASSING LANGALIBALELE SCHOOL, TURN LEFT INTO MAIN ROAD 93, INTO KWAMASHU HIGHWAY (M25), LEFT INTO THE ON-RAMP TO THE N2, LEFT ALONG THE N2, TURN LEFT INTO M41 OFF-RAMP, LEFT INTO METROPOLITAN ROUTE (M41), INTO MOUNT EDGEcombe, OUTSIDE THE HOTEL AND RETURN.</p>



## transport

Department:  
Transport  
Province of KwaZulu-Natal

## GAZETTE

LGKZNG01-2017-  
APR

REGION: ALL

12.3	FROM AMAOTI (INNER CIRCLE POINTS) ZWELISHA INFORMAL RANK, MFEKA'S KRAAL, ON ROAD D403, ALONG D403 PASSING LANGALIBALELE SCHOOL, LEFT INTO MAIN ROAD 92, ALONG MR93 INTO KWAMASHU HIGHWAY, LEFT INTO THE ON-RAMP TO THE PROVINCIAL ROAD (R102), ALONG R102, RIGHT INTO WICKS STREET, TURN LEFT INTO TODD STREET, RIGHT INTO IRELAND STREET AND PROCEED TO AN APPROVED TAXI RANK ON IRELAND STREET AND RETURN.
12.4	FROM ANY OF THE INNER CIRCLE POINTS / INFORMAL RANKS ON ROAD D403 (MFEKA'S KRAAL), ALONG D403, TURNING LEFT JOINING WESTHAM DRIVE, LEFT INTO LENHAM DRIVE, RIGHT INTO NORTHERN DRIVE, LEFT INTO PHOENIX HIGHWAY, ALONG PHOENIX HIGHWAY, TURNING RIGHT INTO THE ON-RAMP TO M41, ALONG M41, LEFT INTO THE OFF-RAMP TO UMHLANGA ROCKS DRIVE (M12), LEFT INTO UMHLANGA ROCKS DRIVE, ALONG M12, TURN RIGHT INTO LIGHTHOUSE ROAD, LEFT INTO TANAGER WAY AND PROCEED TO AN APPROVED TAXI RANK ON TANAGER WAY.
12.5	<p>1. AMAOTI TO CROSS ROADS (KWAMASHU).</p> <p>FROM AMAOTI (INNER CIRCLE POINTS), ALONG D403 PASS LANGALIBALELE SCHOOL, LEFT INTO MAIN ROAD 93, ALONG MR93, INTO KWAMASHU HIGHWAY (M25), TURN LEFT INTO THE OFF-RAMP TO MALANDELA ROAD / MR93 (CROSS ROADS) TAXI RANK AND RETURN ALONG THE SAME ROUTE.</p> <p>RETURN ROUTE 4</p> <p>4.2. KWAMASHU CROSS ROADS TO AMAOTI</p> <p>FROM KWAMASHU CROSS ROADS TAXI RANK (CORNER OF MALANDELA ROAD / MR93), INTO MALANDELA ROAD, LEFT INTO THE ON-RAMP TO KWAMASHU HIGHWAY (M25), INTO MAIN ROAD 93, ALONG MAIN ROAD 93, TURN RIGHT INTO D403, ALONG D403, PASSING LANGALIBALELE SCHOOL AND PROCEED TO ANY OF THE INNER CIRCLE POINTS / INFORMAL RANKS ON ROAD D403 IN AMAOTI.</p>



## transport

Department:  
Transport  
Province of KwaZulu-Natal

## GAZETTE

LGKZNG01-2017-  
APR

REGION: ALL

1) <b>Application Number:</b> APP0087588	2) <b>Gazette Number:</b> LGKZNG01-2017-APR
3) <b>Applicant:</b> LM NGWENYA <b>ID NO.</b> 5512310672083 <b>Association:</b> KWANDENGEZI TAXI OWNERS ASSOCIATION	4) <b>Applicant Address:</b> P.O.BOX 1033 NAGINA 3604
5) <b>Existing Licence Holder:</b> BH NGWENYA <b>ID NO.</b> 5508205656082	6) <b>Existing Licence Holder Address:</b> P.O BOX 1441 PINETOWN PINETOWN KWA-ZULU NATAL 3610
7) <b>Type of application:</b> DECEASED TRANSFER AND NEW OPERATING LICENCE	8) <b>Operating Licence Number:</b> LKNKZN015797
9) <b>Vehicle Type:</b> MINIBUS TAXI	10) 1 X 9-16 (SEATED) + 0 (STANDING)
11) <b>Region:</b> DURBAN WEST	

12.1	<p>1. KWANDENGEZI TO PINETOWN AND RETURN</p> <p>1.1 From Kwandengezi Taxi Rank in Tom-Tom Road, right into and along Old Richmond Road (MR518 which becomes MR468), turn left into the M1, proceed into and along Richmond Road, into Westmead and back into Richmond Road, into and along Old Main Road, turn right into Anderson Street Taxi Rank in Pinetown, and return to Kwandengezi Taxi Rank generally along the same route in the opposite direction.</p> <p>1.2 Kwandengezi to New Germany and return: From Kwandengezi Taxi Rank in Tom-Tom Road, right into and along Old Richmond Road, turn left into the M1, proceed into and along Richmond Road, into and along Old Main Road, into Crompton Street, into Shepstone Road (M32), into Eston Road and proceed to the Anderson Street Taxi Rank along Crompton Street, Lauth Road, Glenugie Road, Old Main Road into Anderson Street and return to Kwandengezi Taxi Rank generally along the same route in the opposite direction.</p>
12.2	<p>2. KWANDENGEZI TO DURBAN AND RETURN.</p> <p>2.1 From Kwandengezi Taxi Rank in Tom-Tom Road, right into and along Old Main Road, into the M1 which becomes Higgins Road, into South Coast Road, into M7, into Umbilo Road, into Warwick Avenue, into Alice Street, left into Leopold Street and proceed to Cannongate Taxi Rank, and return to Kwandengezi Taxi Rank generally along the same route in the opposite direction.</p> <p>2.2 From Kwandengezi Taxi Rank in Tom-Tom Road, right into and along Old Richmond Road (MR518 which becomes MR468), turn left into M1, proceed into and along Richmond Road to the on-ramp to the N3, turn right onto the N3 and proceed along the Western Freeway (East) into Old Dutch Road, into Alice Street, into Soldiers' Way, right into Queen Street, into Pine Street, into Russel Street, left into Leopold Street and proceed to Cannongate Taxi Rank, and return to Kwandengezi Taxi Rank generally along the same route in the opposite direction.</p>



## transport

Department:  
Transport  
Province of KwaZulu-Natal

## GAZETTE

LGKZNG01-2017-  
APR

REGION: ALL

1) <b>Application Number:</b> APP0087589	2) <b>Gazette Number:</b> LGKZNG01-2017-APR
3) <b>Applicant:</b> NGWENYA LM <b>ID NO.</b> 5512310672083 <b>Association:</b> KWANDENGEZI TAXI OWNERS ASSOCIATION	4) <b>Applicant Address:</b> PO BOX656 NAGINA 3604
5) <b>Existing Licence Holder:</b> NOT APPLICABLE <b>ID NO.</b> NOT APPLICABLE	6) <b>Existing Licence Holder Address:</b> NOT APPLICABLE
7) <b>Type of application:</b> NEW OPERATING LICENCE	8) <b>Operating Licence Number:</b> NOTAVAILABLE
9) <b>Vehicle Type:</b> MINIBUS TAXI	10) 1 X 9-16 (SEATED) + 0 (STANDING)
11) <b>Region:</b> DURBAN WEST	
12.1	<p>FROM KWANDENGEZI TAXI RANK IN TOM-TOM ROAD, RIGHT INTO AND ALONG OLD RICHMOND ROAD (MR518 WHICH BECOMES MR468), TURN LEFT INTO THE M1, PROCEED INTO AND ALONG RICHMOND ROAD, INTO WESTMEAD AND BACK INTO RICHMOND ROAD, INTO AND ALONG OLD MAIN ROAD, TURN RIGHT INTO ANDERSON STREET TAXI RANK IN PINETOWN, AND RETURN TO KWANDENGEZI TAXI RANK AND RETURN USING THE SAME ROUTE.</p> <p>KWANDENGEZI TO NEW GERMANY AND RETURN: FROM KWANDENGEZI TAXI RANK IN TOM-TOM ROAD, RIGHT INTO AND ALONG OLD RICHMOND ROAD, TURN LEFT INTO THE M1, PROCEED INTO AND ALONG RICHMOND ROAD, INTO AND ALONG OLD MAIN ROAD, INTO CROMPTON STREET, INTO SHEPSTONE ROAD (M32), INTO ESTON ROAD AND PROCEED TO ANDERSON STREET TAXI RANK ALONG CROMPTON STREET, LAUTH ROAD, GLENUGIE ROAD, OLD MAIN ROAD INTO ANDERSON STREET AND RETURN TO KWANDENGEZI TAXI RANK USING THE SAME ROUTE.</p>
12.2	<p>FROM KWANDENGEZI TAXI RANK IN TOM-TOM ROAD, RIGHT INTO AND ALONG OLD MAIN ROAD, INTO THE M1 WHICH BEBOMCES HIGGINSON HIGHWAY IN AN EASTERLY DIRECTION AND PROCEED INTO GRIMSBY ROAD, INTO SOUTH COAST ROAD, INTO M7, INTO UMBILO ROAD, INTO WARWICK AVENUE, INTO ALICE STREET, LEFT INTO LEOPOLD STREET AND PROCEED TO CANNONGATE TAXI RANK, AND RETURN TO KWANDENGEZI TAXI RANK GENERALLY ALONG THE SAME ROUTE IN THE OPPOSITE DIRECTION.</p> <p>2.2 FROM KWANDENGEZI TAXI RANK IN TOM-TOM ROAD, RIGHT INTO AND ALONG OLD RICHMOND ROAD (MR518 WHICH BECOMES MR468), TURN LEFT INTO M1, PROCEED INTO AND ALONG RICHMOND ROAD TO THE ON-RAMP TO THE N3, TURN RIGHT ONTO THE N3 AND PROCEED ALONG THE WESTERN FREEWAY (EAST) INTO OLD DUTCH ROAD, INTO ALICE STREET, INTO SOLDIERS' WAY, RIGHT INTO QUEEN STREET, INTO PINE STREET, INTO RUSSEL STREET, LEFT INTO LEOPOLD STREET AND PROCEED TO CANNONGATE TAXI RANK, AND RETURN TO KWANDENGEZI TAXI RANK GENERALLY ALONG THE SAME ROUTE IN THE OPPOSITE DIRECTION.</p>





## transport

Department:  
Transport  
Province of KwaZulu-Natal

## GAZETTE

LGKZNG01-2017-  
APR

REGION: ALL

1) <b>Application Number:</b> APP0087590	2) <b>Gazette Number:</b> LGKZNG01-2017-APR
3) <b>Applicant:</b> RS NTSEKI <b>ID NO.</b> 5809015731085 <b>Association:</b> SIZWE TAXI ASSOCIATION	4) <b>Applicant Address:</b> P O BOX 24620 LENNOXTON NEWCASTLE  2940
5) <b>Existing Licence Holder:</b> N.D NGEMA <b>ID NO.</b> 6308200296086	6) <b>Existing Licence Holder Address:</b> P.O BOX 1677 NEWCASTLE KWAZULU-NATAL 2940
7) <b>Type of application:</b> NORMAL TRANSFER	8) <b>Operating Licence Number:</b> LGKZN0103000702
9) <b>Vehicle Type:</b> MINIBUS	10) 1 X 13 (SEATED) + 0 (STANDING)
11) <b>Region:</b> AMAJUBA	
12.1	NEWCASTLE TO VRYHEID SIZWE TAXI RANK IN NEWCASTLE TO JOIN VOORTREKKER STREET TURN LEFT INTO MARRCHISON STREET, RIGHT INTO ALLEN STREET CONTINUE WITH N11, TURN RIGHT P483 ROAD, TURN RIGHT TO R34 ROAD, TURN LEFT AT BLOOD RIVER TO R34 ROAD INTO VRYHEID JOIN KERK STREET UP TO VRYHEID STATION TAXI RANK AND RETURN OVER THE SAME ROUTE. RESTRICTION: PASSENGER TO BE PICKED AND DROPPED OF AT BLOOD RIVER ONLY.
12.2	FROM OSIZWENI TO MADADENI FROM OSIZWENI TOWNSHIP ALL SECTIONS USING AUTHORISED PUBLIC ROAD TRANSPORT TO JOIN P483 AT EMPOMPINI TEKU, KHUZANI THEN TURN RIGHT AT TEKU TO JOIN BR1.
12.3	OSIZWENI TO MADADENI ALL SECTION AT OSIZWENI TOWNSHIP TO JOIN P483 AT JACKALSPAN PASSING EMPOMPINI TEKU, KHUZANI THEN TURN RIGHT TO JOIN BR2 INTO MADADENI PASSING BREUERY THEN USE ANY OTHER AUTHORISED PUBLIC TRANSPORT ROUTE VIA MADADENI SHOPPING CENTER, AMAJUBA REGIONAL OFFICE USE ALL RANKING AND SHOPPING FACILITIES.
12.4	OSIZWENI TO NEWCASTLE AND RETURN. FROM OSIZWENI SECTION A, D & F VIA TOP RANK, WARD FIVE TOWARDS EMPOMPINI AND JOIN MAIN ROAD P483 JOIN N11 TURN RIGHT INTO ALLEN STREET TURN LEFT INTO KIRKLANDS STREET, TURN INTO VOORTREKKER STREET INTO NEWCASTLE TAXI RANK. RETURN: SAME AS FORWARD ROUTE. RESTRICTION: NO RESTRICTION TO AND FROM. B. FROM OSIZWENI SECTION C, D & F PASS MAKHANYA EMAFOUR, JACKALSPAN AND JOIN P483 TURN N11, TURN RIGHT INTO ALLEN STREET LEFT INTO KIRKLAND STREET, TURN RIGHT INTO VOORTREKKER STREET INTO NEWCASTLE TAXI RANK. RETURN: SAME AS FORWARD ROUTE. RESTRICTION: NO RESTRICTION TO AND FROM. C. FROM OSIZWENI SECTION C, D & F EMATHANGINI, EMAROMENI, ESITOLLO, ESIMBOMVINI, XOLANI TOWARDS EMPOMPINI AND JOIN P483, TURN RIGHT INTO HARDWICK STREET, LEFT INTO HARDING STREET, RIGHT INTO ALLEN STREET, LEFT INTO SUTHERLAND, TURN RIGHT INTO VOORTREKKER STREET INTO NEWCASTLE TAXI RANK. RETURN: SAME AS FORWARD ROUTE. RESTRICTION: NO RESTRICTION TO AND FROM. D. FROM OSIZWENI SECTION C, D & F PASS KHUZANI, MANZANA, AND JOIN P483, TURN RIGHT INTO ASIPHEPE ROAD, ALBERT WESSELS ROAD, TURN RIGHT INTO HARDWICK STREET, LEFT INTO MURCHISON STREET, TURN RIGHT INTO VOORTREKKER STREET INTO NEWCASTLE TAXI RANK. RETURN: SAME AS FORWARD ROUTE, RESTRICTION: NO RESTRICTION TO AND FROM. E. FROM MNDZOZO VIA DICKS, JOIN P483, TURN RIGHT INTO ASIPHEPE ROAD, INTO ALBERT WESSELS STREET, TURN RIGHT INTO FARRADAY STREET, RIGHT INTO HARDWICK STREET, LEFT INTO MURCHISON STREET, TURN RIGHT INTO VOORTREKKER STREET INTO NEWCASTLE TAXI RANK. RETURN: SAME AS FORWARD ROUTE. RESTRICTION: NO RESTRICTION TO AND FROM.
12.5	ERMELO FROM NEWCASTLE TERMINUS TAXI RANK, INTO VOORTREKAAR, TURN LEFT INTO KIRKLAND STREET, TURN LEFT INTO ALLEN STREET, INTO P354T, INTO N11-4, PASS CHARLESTOWN, PASS VOLKRUST, PASS AMERSFORT ENTR WITH N11 ROAD TO ERMELO WITH KERK STREET AND TURN RIGHT INTO ERMELO TAXI RANK
12.6	EMPANGENI FROM NEWCASTLE TAXI RANK, INTO VOORTREKKER STREET, TURN LEFT TO KIRKLAND STREET, TURN RIGHT TO ALLEN STREET VIA ARBOR PARK SURBURBS, TURN LEFT INTO N11 ROAD, TURN RIGHT TO P486 VIA BLAUCHBOSCH TO UTRECHT, TURN RIGHT TO UTRECHT ROAD, INTERSECTION ENTER P41(R34), TURN LEFT AT BLOOD RIVER ON P41(R33) AND R34 VIA STILWATER BP GARAGE TO VRYHEID, TURN RIGHT AT CROSS ROADS TO PP523(R34) VIA VRYHEID, PASS MELMOTH, TURN LEFT TO ENKWALINI NDUNDULU AREA, INTO P47(R34) INTO EMPANGENI MAIN ROAD, TURN RIGHT AT BOXER SHOPPING CENTRE 'A' TAXI RANK EMPANGENI.



## transport

Department:  
Transport  
Province of KwaZulu-Natal

## GAZETTE

LGKZNG01-2017-  
APR

REGION: ALL

12.7	PONGOLA FROM NEWCASTLE TAXI RANK, PROCEED STRAIGHT ACROSS TERMINUS STREET, INTO VOORTEKKER STREET, TURN LEFT TO KIRKLAND STREET, TURN RIGHT TO ALLEN STREET, VIA ARBOR PARK SURBURB, TURN LEFT TO N11 TURN RIGHT TO P486, VIA OSIZWENI TO UTRECHT, TURN RIGHT TO UTRECHT ROAD INTERSECTION ENTER P41(R34), TURN LEFT AT BLOOD RIVER INTERSECTION INTO P34-3(R33), VIA STILLWATER BP GARAGE, TURN RIGHT AT CROSS ROAD BEFORE VRYHEID INTO P523 (R33) VIA BHEKUZULU TOWNSHIP INTO P46(R69), VIA LOUWSBURG, TURN LEFT AT ROAD INTERSECTION INTO P52-3 (R66), VIA MAGUDU, TURN LEFT TO N2 INTO PONGOLA TAXI RANK.
12.8	NEWCASTLE TO JOHANNESBURG FROM NEWCASTLE TAXI RANK, JOIN VOORTREKKER STREET, LEFT TO KIRKLAND STREET, TURN LEFT TO ALLEN STREET, TURN LEFT TO N11 TO R23 UNTIL PIENAAR STREET, TURN LEFT TO ALLEN STREET, TURN LEFT TO N11 TO R23 UNTIL PIENAAR STREET IN VOLKRUST TURN LEFT INTO R23, PASS GREYLINGSTRAD, BALFOUR, TURN RIGHT INTO N3, TURN INTO M2, OFF TO HARROW, INTO ANDERSON, TURN RIGHT TO RISSIK STREET, TURN RIGHT TO DEVILLIERS, TURN LEFT INTO WANDERERS, INTO PARK CITY RANK. RETURN JOURNEY, DEPART FROM ARK CITY RANK, DEVILLIERS STREET, TURN LEFT HARRISON STREET, TURN RIGHT INTO COMMISSIONER STREET, TURN LEFT INTO SIMMOND STREET, INTO M2 EAST INTO N3 AND THEN CONTINUE WITH SAME ROUTE.
12.9	NEWCASTLE TO PAULPIETERSBURG FROM NEWCASTLE TAXI RANK JOIN VOORTREKKER STREET TURN LEFT INTO MARCHISON STREET RIGHT INTO ALLEN STREET, TURN LEFT INTO N11 TURN RIGHT TO JOIN P483 TURN RIGHT R34 TURN LEFT AT BLOOD RIVER TO R34 TOWARDS STILL WATER, FROM STILL WATER TURN LEFT INTO PAULPIETERSBURG TAXI RANK, RETURN OVER SAME ROUTE.
12.10	NEWCASTLE TO ULUNDI FROM NEWCASTLE TAXI RANK JOIN VOORTREKKER STREET, TURN LEFT INTO MARCHISON STREET, RIGHT INTO ALLEN STREET, TURN LEFT INTO N11, TURN RIGHT TO JOIN P483, TURN RIGHT R34, TURN LEFT AT BLOOD RIVER TO R34 TOWARDS STILL WATER CONTINUE TOWARDS VRYHEID AND TURN RIGHT TO JOIN MEMOTH ROAD UNTIL INTO ULUNDI TURN OFF PROCEED UNTIL ULUNDI TAXI RANK AND RETURN ALONG THE SAME ROUTE.
12.11	OSIZWENI TO UTRECHT & RETURN (A) FROM OSIZWENI SECTION C,D&E VIA TOP RANK TOWARDS EMPOMPINI JOIN P483 ROAD VIA KUBEKA STAND ESHLAHLANI JACKALASPAN, DICKS TURN OFF MNDZO SCHOOL KHUMALO STAND, ESITESHINI, RAUTMANS DAIRY STOP, ZIMBUTHU AREA STOP, KWACELE STOP VIA EITHER WHITE CITY EMADALENI TO UTRECHT TAXI RANK. RETURN AS SAME AS FORWARD ROUTE RESTRICTION: NO RESTRICTION TO AND FROM (B) FROM OSIZWENI SECTION VIA MAKHANYA, EMA FOUR P483 ROAD VIA ENYONINI STOP, EMASANGWENI STOP DICKS BUS STOP, ZIMBUTHU AREA VIA EITHER WHITE CITY OR EMADALENI UNTIL UTRECHT TAXI RANK. RETURN: SAME AS FORWARD ROUTE. RESTRICTION: NO RESTRICTION TO AND FROM. (C) FROM OSIZWENI C, D & E VIA TOP RANK, EMATHANGINI, EMAROMENI ESITOLE ESIBOMVU XOLANI TOWARDS EMPOMPINI VIA P483 ROAD TO DICK TURN OFF MNDZO BUS STOP TO MADELENI UNTIL UTRECHT TAXI RANK. RETURN: SAME AS FORWARD ROUTE. RESTRICTION: NO RESTRICTION TO AND FROM. (D) FROM OSIZWENI SECTION C, D & E VIA KHUZANI, MANZANA & JOIN MAIN ROAD TO P483 DICKS TURN OFF MNDZO BUS STOP ZIMBUTHU AREA, KWACELE STOP VIA WHITE CITY OR EMADALENI UNTIL UTRECHT TAXI RANK. RETURN: SAME AS INWARD ROUTE. RESTRICTION: NO RESTRICTION TO AND FROM.
12.12	NEWCASTLE - PIET RETIEFF FROM NEWCASTLE TAXI RANK, INTO TERMINUS STREET, TURN RIGHT TO VOORTREKKER STREET, TURN LEFT TO KIRKLAND STREET, TURN LEFT TO ALLEN STREET, TURN LEFT TO N11, PASS CHARLESTOWN, INTO LANGSNEK STREET AT VOLKRUST, TURN RIGHT AT DE KOCK STREET INTO R543, PASS VUKUZAKHE TOWNSHIP INTO VAN REBECK STREET AT WAKKERSTROOM, TURN LEFT TO KRUGER STREET INTO R543, PASS DURKERS DORP (MAPOLA) INTO KERK STREET AT PIET RETIEF, TURN RIGHT TO ZUIDEND STREET, TURN LEFT INTO WESTEND STREET, INTO PIET RETIEF TAXI RANK.
12.13	NEWCASTLE - DURBAN FROM NEWCASTLE TAXI RANK VOORTREKKER STREET TURN TO KIRKLAND STREET, TURN TO ALLEN STREET TURN TO N11, BYPASS LADYSMITH, ESTCOURT, MOOIRIVER, PIETERMARITZBURG DROP PASSENGER AT PINETOWN.
12.14	TO DUNDEE FROM NEWCASTLE TAXI RANK INTO VOORTREKKER STREET, TURN TO ALLEN STREET TO N11, BYPASS DANHAUSER TO DUNDEE TAXI RANK AND RETURN. NO PICKING UP EN ROUTE ON FORWARD JOURNEY, NO PICKING UP OR DROPPING OFF EN ROUTE ON RETURN JOURNEY.
12.15	TO LADYSMITH FROM NEWCASTLE TAXI RANK INTO VOORTREKKER STREET, TURN ALLEN STREET TO N11, TO LADYSMITH TAXI RANK AND RETURN WITH PASSENGER VIA SAME ROUTE. NO PICKING UP EN ROUTE ON FORWARD JOURNEY, NO PICKING UP OR DROPPING OFF EN ROUTE ON RETURN JOURNEY.
12.16	TO PIETERMARITZBURG FROM NEWCASTLE TAXI INTO VOORTREKKER STREET TURN KIRKLAND STREET, TURN ALLEN STREET TAKE N11 BYPASS LADYSMITH, ESTCOURT TO N3 BYPASS MOOIRIVER, HOWICK TO PIETERMARITZBURG AND RETURN WITH PASSENGERS VIA SAME ROUTE. NO PICKING UP EN ROUTE ON FORWARD JOURNEY, NO PICKING UP OR DROPPING OFF EN ROUTE ON RETURN JOURNEY.

**transport**

Department:  
Transport  
Province of KwaZulu-Natal

**GAZETTE**

LGKZNG01-2017-  
APR

REGION: ALL

- |              |   |
|--------------|---|
| <b>12.17</b> | SIZWE TAXI RANK NEWCASTLE INTO VOORTREKKER STREET, TURN LEFT INTO KIRKLAND STREET LEFT INTO ALLEN STREET INTO N11 R23 VOLKRUS UNTIL PIENAAR STREET, THEN LEFT INTO R23 AGAIN PASSING GREYLINGSTAD, TURN RIGHT INTO R51 PASSING BALFOUR NIGEL UP TO SPRINGS INTO SECOND STREET THEN TO LONG DISTANCE TAXI AT MODEL TRANSFER CENTRE AND RETURN ON THE SAME ROUTE.NO PICKING UP EN ROUTE ON FORWARD JOURNEY<br>NO PICKING UP OR DROPPING OFF EN ROUTE ON RETURN JOURNEY. |
|--------------|---|



## transport

Department:  
Transport  
Province of KwaZulu-Natal

## GAZETTE

LGKZNG01-2017-  
APR

REGION: ALL

1) <b>Application Number:</b> APP0087593	2) <b>Gazette Number:</b> LGKZNG01-2017-APR
3) <b>Applicant:</b> SS SIBEKO <b>ID NO.</b> 8505255830085 <b>Association:</b> PIESANG RIVER TRANSPORT SERVICES	4) <b>Applicant Address:</b> 16 POTATO RD WATER LOO 4319
5) <b>Existing Licence Holder:</b> TM SIBEKO <b>ID NO.</b> 5901017070081	6) <b>Existing Licence Holder Address:</b> 4 LAVENDER PLACE BRINDHAVEN VERULAM KWA-ZULU NATAL 4339
7) <b>Type of application:</b> DECEASED TRANSFER	8) <b>Operating Licence Number:</b> LGKZN1403000699
9) <b>Vehicle Type:</b> MINIBUS	10) 1 X 15 (SEATED) + 0 (STANDING)
11) <b>Region:</b> GREATER NORTH	
12.1	<p>WATERLOO TO DURBAN.</p> <p>A) FROM AN APPROVED RANK IN CROCODILE ROAD, BAT ROAD, WOODPECKER ROAD, STIFANOT ROAD 20214, PYTHON ROAD, WOODPECKER ROAD TO ROAD M27, M24 OFF RAMP SOUTH ALONG M4, INTO STANGER STREET, RIGHT INTO ORDINANCE ROAD, INTO LEOPOLD STREET, RIGHT INTO ALICE STREET, RIGHT INTO GREY STREET, LEFT INTO PRINCE EDWARD STREET TAXI RANK.</p> <p>B) FROM APPROVED TAXI RANK MDENI ROAD, CROCODILE ROAD TO ROAD 20250, LOVISA ROAD, ROAD 20214, STIFANOT ROAD, ROAD 20114, LILLY ROAD 20113; LEMON ROAD 2028, CROCODILE ROAD, PLUM STREET 20108, ON M27 TO M4 OFF – RAMP SOUTH ALONG M4 TO - FIRST ALTERNATIVE.</p> <p>UMHLANGA ROCKS OFF-RAMP LEFT UMHLANGA ROCKS DRIVE, BECOMING LIGHTHOUSE ROAD, TANNAGER WAY, LAGOON DRIVE, LIGHTHOUSE ROAD M4 SOUTH.</p> <p>SECOND ALTERNATIVE.</p> <p>M4 OFF-RAMP TO LA LUCIA MALL, LEFT INTO LINK ROAD, LEFT ARMSTRONG AVENUE, AND TURN AROUND AT THE TAXI RANK ON ARMSTRONG AVENUE, RIGHT LINK ROAD, RIGHT RODGE ROAD TO M4 ON-RAMP ALONG M4 INTO STANGER STREET, RIGHT ORDINANCE ROAD, INTO LEOPOLD STREET, RIGHT INTO WARWICK AVENUE, RIGHT ALICE STREET, RIGHT GREY STREET, LEFT INTO PRINCE ALFRED STREET TAXI RANK.</p> <p>RETURN ROUTE.</p> <p>FROM PRINCE EDWARD STREET, LEFT INTO FIELD STREET, RIGHT INTO OLD FORT ROAD, LEFT INTO STANGER STREET INTO M4 AND PROCEED ALONG THE ALTERNATIVES SET OUT ABOVE IN REVERSE.</p>
12.2	<p>WATERLOO TO VERULAM</p> <p>(A). FROM AN APPROVED TAXI RANK IN CROCODILE ROAD, BAT ROAD, WOODPECKER ROAD, STIFANAT ROAD 20214, PYTHON ROAD, WOODPECKER ROAD TO M27 ALONG M27 TO THE TAXI RANK IN IRELAND STREET AND RETURN ALONG THE SAME ROUTE.</p> <p>(B). FROM APPROVED TAXI RANK IN MDENI ROAD, CROCODILE ROAD, TO ROAD 20250, ROAD 2026, LOVISA ROAD, 2028, CROCODILE ROAD, PLUM STREET 20108, ON M27 ALONG M27 TO THE TAXI RANK IN IRELAND STREET AND RETURN ALONG THE SAME ROUTE.</p> <p>FIRST ALTERNATIVE</p> <p>FROM ANY OF THE ROUTES AS SET OUT IN PARAGRAPHS (A) AND (B) ALONG M27, TO LOTUS ROAD, TEMPLE VALLEY, GARLAND STREET, MOSS STREET, INTO IRELAND STREET TAXI RANK AND RETURN ALONG THE SAME ROUTE.</p> <p>SECOND ALTERNATIVE</p> <p>IRELAND TAXI RANK PROCEED TO SOUTH RIDGE, WATERLOO MPA WAYBRIDGE, M27 TO WATERLOO.</p>

**transport**

Department:  
Transport  
Province of KwaZulu-Natal

**GAZETTE**

LGKZNG01-2017-  
APR

REGION: ALL

**12.3** WATERLOO TO PHOENIX PLAZA.

(A) FROM AN APPROVED TAXI RANK IN CROCODILE ROAD, BAT ROAD, WOODPECKER ROAD, STIFANAT ROAD 20214, PYTHON ROAD, WOODPECKER ROAD TO M27 TO M4 ON RAMP SOUTH TO R79 OTTAWA R102 TO PHOENIX HIGHWAY, PROCEED ALONG PHOENIX HIGHWAY TO PHOENIX PLAZA TAXI RANK AND RETURN ALONG THE SAME ROUTE.

(B) FROM APPROVED TAXI RANK IN MDENI ROAD, CROCODILE ROAD, TO ROAD 2026, LOVISA ROAD 20214, STIFANAT ROAD, ROAD 20114, LILLY ROAD 20113, LEMON ROAD 2028, CROCODILE ROAD, PLUM STREET ON M27 TO M4 ON RAMP SOUTH TO R79, OTTAWA R102 TO PHOENIX HIGHWAY, PROCEED ALONG PHOENIX P1929 TAXI RANK AND RETURN ALONG THE SAME ROUTE.



## transport

Department:  
Transport  
Province of KwaZulu-Natal

## GAZETTE

LGKZNG01-2017-  
APR

REGION: ALL

1) <b>Application Number:</b> APP0087600	2) <b>Gazette Number:</b> LGKZNG01-2017-APR
3) <b>Applicant:</b> GABELA ZN <b>ID NO.</b> 7010150401083 <b>Association:</b> DAMBUZA TAXI ASSOCIATION	4) <b>Applicant Address:</b> P O BOX 8644 CUMBERWOOD 3235
5) <b>Existing Licence Holder:</b> NOT APPLICABLE <b>ID NO.</b> NOT APPLICABLE	6) <b>Existing Licence Holder Address:</b> NOT APPLICABLE
7) <b>Type of application:</b> NEW OPERATING LICENCE	8) <b>Operating Licence Number:</b> NOTAVAILABLE
9) <b>Vehicle Type:</b> MINIBUS	10) 1 X 15 (SEATED) + 0 (STANDING)
11) <b>Region:</b> UMGUNGUNDLOVU	
12.1	<p>DAMBUZA.</p> <p>INBOUND: FROM DAMBUZA – JOBE BUTCHERY (KPE0016) TO PROFESSOR NYEMBEZI (SYMONS CENTRE) TAXI TERMINAL (KPC0093). ROUTE: DAMBUZA, MACHIBINI, MR7, MOSES MABHIDA (EDENDALE), LANGALIBALELE (LONGMARKET), BOSHOF.</p> <p>OUTBOUND: FROM PROFESSOR NYEMBEZI (SYMONS CENTRE) TAXI TERMINAL (KPC0093) TO DAMBUZA – JOBE BUTCHERY (KPE0016). ROUTE: PIETERMARITZBURG, PINE, MOSES MABHIDA (EDENDALE), MR7, MACHIBISA, DAMBUZA.</p> <p>ALTERNATE ROUTINGS.</p> <p>INBOUND: DAMBUZA, MACHIBINI, MR7, MOSES MABHIDA (EDENDALE), LANGALIBALELE (LONGAMARKET), RETIEF, CHURCH. B. DAMBUZA, MACHIBISA, MR7, MOSES MABHIDA (EDENDALE), LANGALIBALELE (LONGMARKET). C. PIETERMARITZ, GARFIELD, CHURCH DAMBUZA, MACHIBISA, MR7, MOSES MABHIDA, (EDENDALE), LANGALIBALELE(LONGMARKET), PIETERMARITZ, SYMONS, CHURCH, BOSHOF.</p> <p>OUTBOUND: PIETERMARITZ, WEST STREET BUS/TAXI STATION, WEST JABU NDLOVU (LOOP), MOSES MABHIDA (EDENDALE), MR7, MACHIBISA, DAMBUZA. B. PIETERMARITZ, WEST STREET BUS/TAXI STATION, WEST, BURGER, MOSESE MABHIDA (EDENDALE), MR7, MACHIBISA, DAMBUZA. C. PIETERMARITZ, WEST STREET BUS/TAXI STATION, WEST, PRINCE ALFRED, CAMPSDRIFT, MOSES MABHIDA (EDENDALE), MR7, MACHIBISA, DAMBUZA</p> <p>RESTRICTIONS THE OFF- LOADING OF PASSENGERS ALONG MR7 ONLY PERMITTED BETWEEN THE CALUZA ROAD AND MACHIBISA ROAD INTERSECTION (INBOUND ROUTE AND OUTBOUND ROUTE). ON THIS SECTION OF THE ROUTE THE LOADING OF PASSENGERS IS NOT PERMITTED.</p>



## transport

Department:  
Transport  
Province of KwaZulu-Natal

## GAZETTE

LGKZNG01-2017-  
APR

REGION: ALL

12.2

2. MACHIBISA.

INBOUND: FROM DAMBUZA JOE BUTCHERY (KPE0016) TO PROFESSOR NYEMBEZI (SYMONS CENTRE) TAXI TERMINAL (KPC0093).

ROUTE: DAMBUZA, MACHIBISA, NANTSHI, UNNMAED ROAD, HH6, HH5, V771, MACHIBISA, HADEBE, LEFT MOUNT PATRIDGE, RIGHT PATA, MACHIBISA, MR7, MOSES MABHIDA (EDENDALE), LANGALIBALELE (LONGMARKET), BOSHOF.

OUTBOUND.

FROM PROFESSOR NYEMBEZI (SYMONS CENTRE) TAXI TERMINAL (KPC0093) TO DAMBUZA-JOBE BUTCHERY (KPE0016).

ROUTE: PIETERMARITZ, PINE, MOSES, MABHIDA, (EDENDALE) MR7, MACHIBISA, NANTSHI, UNNAMED ROAD, HH6, HH5, V771, MACHIBISA, HADEBE, LEFT MOUNT PATRIDGE, RIGHT PATA, MACHIBISA, DAMBUZA.

ALTERNATE ROUTINGS

INBOUND

A. DAMBUZA, MACHIBISA, NANTSHI, UNNMAED ROAD, HH6, HH5, V771, MACHIBISA, HADEBE, LEFT MOUNT PATRIDGE, RIGHT PATA, MACHIBISA, MR7, MOSES MABHIDA (EDENDALE), (LONGMARKET), RIETIEF, CHURCH.

B. DAMBUZA, MACHIBISA, NANTSHI, UNNMAED ROAD, HH6, HH5, V771, MACHIBISA, HADEBE, LEFT MOUNT PATRIDGE, RIGHT PATA, MACHIBISA, MR7, MOSES MABHIDA (EDENDALE), LANGALIBALELE (LONGMARKET), RIETIEF, PIETERMARITZ, SYMONS, CHURCH, BOSHOF.

C. DAMBUZA, MACHIBISA, NANTSHI, UNNAMED ROAD PATRIDGE, RIGHT PATA, MACHIBISA, MR7, MOSES MABHIDA (EDENDALE), LANGALIBALELE (LONGMARKET), RIETIEF, PIETERMARITZ, SYMONS, CHURCH, BOSHOF.

OUTBOUND.

A. PIETERMARITZ, WEST STREET BUS /TAXI STATION, WEST, JABU NDLOVU (LOOP), MOSES MABHIDA (EDENDALE), MR7, MACHIBISA, NANTSHI, UNNAMED ROAD, HH6, HH5, V771, MACHIBISA, HADEBE, LEFT MOUNT PATRIDGE, RIGHT PATA, MACHIBISA, DAMBUZA.

B. PIETERMARITZ, WEST STREET BUS/TAXI STATION, WEST, BURGER, MOSES MABHIDA (EDENDALE), MR7, MACHIBISA, NANTSHI, UNNAMED ROAD, HH6, HH5, V771, MACHIBISA, HADEBE, LEFT MOUNT PATRIDGE, RIGHT PATA, MACHIBISA, DAMBUZA.

C. PIETERMARITZ, WEST STREET BUS/TAXI STATION, WEST, PRINCE ALFRED, CAMPSDRIFT, MOSES MABHIDA (EDENDALE), MR7, MACHIBISA, NANTSHI, UNNAMED ROAD, HH6, HH5, V771, MACHIBISA, HADEBE, LEFT MOUNT PATRIDGE, RIGHT PATA, MACHIBISA, DAMBUZA.

RESTRICTIONS

THE OFF-LOADING OF PASSENGERS ALONG MR7 ONLY PERMITTED BETWEEN THE CALUZA ROAD AND MACHIBISA ROAD INTERSECTIONS (INBOUND ROUTE AND OUTBOUND ROUTE). ON THIS SECTION OF THE ROUTE THE LOADING OF PASSENGERS IS NOT PERMITTED.





## transport

Department:  
Transport  
Province of KwaZulu-Natal

## GAZETTE

LGKZNG01-2017-  
APR

REGION: ALL

### 12.3 NTABENI

INBOUND FROM:DAMBUZA-JOBE BUTCHERY KPE001 TO PROFESSOR NYEMBEZI (SYMONS CENTRE) TAXI TERMINAL (KPC0093).

ROUTE: DAMBUZA, UNNAMED ROAD, H1, HH2, MACHIBISA, MR7, MOSES MABHIDA (EDENDALE), LANGALIBALELE (LONGAMARKET), BOSHOF.

OUTBOUND FROM:PITERMARTZ, PINE, MOSES MABHIDA (EDENDALE), MR7, MACHIBISA, HH2 H1, UNNAMED ROAD, DAMBUZA.

#### ALTERNATE ROUTING

##### INBOUND:

A. DAMBUZA, UNNAMED ROAD, H1, HH2, MACHIBISA, MR7, MOSES MABHIDA (EDENDALE), LANGALIBALELE (LONGMARKET), RETIEF, CHURCH.

B. DAMBUZA, UNNAMED ROAD, H1, HH2, MACHIBISA, MR7, MOSES MABHIDA (EDENDALE), LANGALIBALELE (LONGMARKET), RETIEF, PIETERMARITZ, BOURKE, CHURCH.

C. DAMBUZA, UNNAMED ROAD, H1, HH2, MACHIBISA, MR7, MOSES MABHIDA (EDENDALE), LANGALIBALELE (LONGMARKET), RETIEF, CHURCH, PIETERMARTZ, SYMONS, CHURCH, BOSHOF.

##### OUTBOUND:

A. PIETERMARITZ, WEST STREET BUS/TAXI STATION, WEST, JABU NDLOVU (LOOP), MOSES MABHIDA (EDENDALE), MR7, MACHIBISA, HH2, H1, UNNAMED ROAD, DAMBUZA.

B. PIETERMARITZ, WEST STREET BUS/TAXI STATION, WEST, BURGER, MOSES MABHIDA (EDENDALE), MR7, MACHIBISA, HH2, H1, UNNAMED ROAD, DAMBUZA.

C. PIETERMARTZ, WET STREET BUS/TAXI STATION, WEST, PRINCE ALFRED, CAMPSDRIFT, MOSES MABHIDA (EDENDALE), MR7, MACHIBISA, HH2, H1, UNNAMED ROAD, DAMBUZA.

#### RESTRICTIONS

THE OFF-LOADING OF PASSENGERS ALONG MR7 ONLY PERMITTED BETWEEN THE CALUZA ROAD AND MACHIBISA ROAD INTERSECTIONS (INBOUNDING ROUTE AND OUTBOUND ROUTE). ON THIS SECTION OF THE ROUTE THE LOADING OF PASSENGERS IS NOT PERMITTED.



## transport

Department:  
Transport  
Province of KwaZulu-Natal

## GAZETTE

LGKZNG01-2017-  
APR

REGION: ALL

12.4	<p>ESITEBISINI.</p> <p>FROM: DAMBUZA-JOBE BUTCHERY (KPE0016) TO PROFESSOR NYEMBEZI (SYMONS CENTRE) TAXI TERMINAL (KPC0093).</p> <p>INBOUND ROUTE: DAMBUZA, SITEBHSINI, MR7, MABHIDA (EDENDALE), LANGALIBALELE (LONGMARKET), BOSHOF.</p> <p>OUTBOUND FROM: PROFESSOR NYEMBEZI (SYMONS CENTRE) TAXI TERMINAL (KPC0093) TO (DESTINATION): DAMBUZA-JOBE BUTCHERY (KPE0016). ROUTE: PIETERMARITZ, PINE, MOSES MABHIDA (EDENDALE), MR7, SITEBHSINI, DAMBUZA.</p> <p>ALTERNATE ROUTING</p> <p>INBOUND</p> <p>A. DAMBUZA, SITEBHSINI, MR7, MOSES MABHIDA (EDENDALE), LANGALIBALELE (LONGMARKET), RETIEF CHURCH.</p> <p>B. DAMBUZA, SITEBHSINI, MR7, MOSES MABHIDA (EDENDALE), LANGALIBALELE (LONGMARKET), RETIEF, PIETERMARITZ</p> <p>C. DAMBUZA, SITEBHSINI, MR7, MOSES MABHIDA (EDENDALE), LANGALIBALELE (LONGMARKET), RETIEF PIETERMARITZ, SYMONS, CHURCH, BOSHOF.</p> <p>OUTBOUND</p> <p>A. PIETERMARTZ, WEST STREET BUS/TAXI STATION, WEST, JABU NDLOVU (LOOP). MOSES MABHIDA (EDENDALE), MR7, SITEBHSINI, DAMBUZA.</p> <p>B. PIETERMARITZ, WEST STREET BUS/TAXI STATION, WET, BURGER, MOSES MABHIDA (EDENDALE), MR7, SITEBHSINI, DAMBUZA.</p> <p>C. PIETERMARITZ, WEST STREET BUS/TAXI STATION, WEST, PRINCE ALFRED, CAMPSDRIFT, MOSES MABHIDA (EDENDALE), MR7, SITEBHSINI, DAMBUZA.</p> <p>RESTRICTIONS THE OFF-LOADING OF PASSENGERS ALONG MR7 ONLY PERMITTED BETWEEN THE CALUZA ROAD AND MACHIBISA ROAD INTERSECTIONS (INBOUND ROUTE AND OUTBOUND ROUTE). ON THIS SECTION OF THE ROUTE THE LOADING OF PASSENGERS IS NOT PERMITTED.</p>
------	---



## transport

Department:  
Transport  
Province of KwaZulu-Natal

## GAZETTE

LGKZNG01-2017-  
APR

REGION: ALL

1) <b>Application Number:</b> APP0087602	2) <b>Gazette Number:</b> LGKZNG01-2017-APR
3) <b>Applicant:</b> DE NDLOVU <b>ID NO.</b> 5211030409088 <b>Association:</b> PINETOWN LONG DISTANCE TAXI ASSOCIATION	4) <b>Applicant Address:</b> 11 DAISY LANE WYEBANK 3610
5) <b>Existing Licence Holder:</b> MB NDLOVU <b>ID NO.</b> 4501265185085	6) <b>Existing Licence Holder Address:</b> 2 TYRONE ROAD, PADFIELD PARK PINETOWN KWAZULU-NATAL KWA-ZULU NATAL 3200
7) <b>Type of application:</b> DECEASED TRANSFER AND NEW OPERATING LICENCE	8) <b>Operating Licence Number:</b> LKNKZN0112203
9) <b>Vehicle Type:</b> MINIBUS TAXI	10) 1 X 9-16 (SEATED) + 0 (STANDING)
11) <b>Region:</b> DURBAN WEST	
12.1	Route 9 From Hill Street Taxi Rank to Matatiele, same route as Umzimkulu, turn left M13, N3 then Clydale, Bissa, Kwamagela Kokstad, join N2 straight to Matatiele and return empty.
12.2	Route 8 From Hill Street Taxi Rank to Umzimkulu, join Anderson Road, turn left to Old Main Road M13 R103 Arthur Hopewell Highway N3, off ramp to Umlaas Road, pass route F76, join Thornville Road, at Thornville Junction, turn left to join route R56, straight to Umzimkulu, you can turn to Ixopo Taxi Rank, if there are some passengers to be dropped at Ixopo if not then continue straight into Umzimkulu and return empty.
12.3	Route 7 From Hill Street Taxi Rank to Ixopo, same route as Richmond, but join route R56 to Ixopo, straight, turn left to D575, Richmond, and return empty using the same route.
12.4	Route 6 From Hill Street Taxi Rank to Richmond, join Anderson Road, turn left to Old Main Road, right M13 Arthur Hopewell Highway, joining via Cato Ridge, back to N3 Camperdown, off ramp to Umlaas Road, turn left, join Thornville Road, turn left to Route r56, straight into Richmond Taxi Rank and return empty.



## transport

Department:  
Transport  
Province of KwaZulu-Natal

## GAZETTE

LGKZNG01-2017-  
APR

REGION: ALL

1) <b>Application Number:</b> APP0087605	2) <b>Gazette Number:</b> LGKZNG01-2017-APR
3) <b>Applicant:</b> PE DLAMINI <b>ID NO.</b> 7504035330087 <b>Association:</b> INKANYEZI TAXI ASSOCIATION	4) <b>Applicant Address:</b> H253 VALLEY VIEW MUMALANGA TOWNSHIP HAMMARSDALE KWA-ZULU NATAL 3700
5) <b>Existing Licence Holder:</b> NOT APPLICABLE <b>ID NO.</b> NOT APPLICABLE	6) <b>Existing Licence Holder Address:</b> NOT APPLICABLE
7) <b>Type of application:</b> NEW OPERATING LICENCE	8) <b>Operating Licence Number:</b> LKNKZN0126515
9) <b>Vehicle Type:</b> MINIBUS TAXI	10) 1 X 9-16 (SEATED) + 0 (STANDING)
11) <b>Region:</b> UMGUNGUNDLOVU	
12.1	<p>INKANYEZI – PIETERMARITZBURG (VIA DURBAN ROAD) ROUTE 1</p> <p>INBOUND (FORWARD) FROM (Origin): Inkanyezi Terminus- P566 Off Msunduzi (KPX0065) Via: P566 to end to P566, return P566, unnamed road to Asizenzele School, return P566, P477- N3 or P1-5, CB Downes, Market, N3- Durban, Commercial, Longmarket, Retief, Berg TO (Destination): Berg Street Rank No.3 – Paton to James (KPX0065)</p> <p>OUTBOUND (RETURN) FROM (Origin): Berg Street Rank No.3 – Paton to James (KPX0065) Via: Berg, East, Church, Gumtree, Willow, Fitzsimmonds, Ohrtmann, N3, P477, P566 TO (Destination): Inkanyezi Terminus- P566 Off Msundunzi (KX0065)</p>
12.2	<p>INKANYEZI - PIETERMARITZBURG (VIA CHURCH STREET) ROUTE 2</p> <p>INBOUND (FORWARD) FROM (Origin): Inkanyezi terminus P56 off Msunduzi (KPX0065) Via: P566 to end off P566, P477 - N3 or P1 - 5, CB Downes, Market, N3- Ohrtmann, Fitsimmonds, Willow, Gumtree, Church, Retief, berg TO (Destination): Berg Street Rank No.3 - paton to James (KPC0026)</p> <p>OUTBOUND (RETURN) FROM (ORIGIN): Berg Street Rank No.3 - Paton to James (KPC0026) Via: Berg, East, Church, Gumtree, Willow, Fitzsimmonds, Ohrtmann, N3, P477, P566 TO (Destination) : Inkanyezi Terminus P56 Off Msunduzi (KPX0065)</p>



## transport

Department:  
Transport  
Province of KwaZulu-Natal

## GAZETTE

LGKZNG01-2017-  
APR

REGION: ALL

1) <b>Application Number:</b> APP0087607	2) <b>Gazette Number:</b> LGKZNG01-2017-APR
3) <b>Applicant:</b> W NGUBANE <b>ID NO.</b> 5904020565089 <b>Association:</b> POMEROY TAXI ASSOCIATION	4) <b>Applicant Address:</b> P O BOX1264 DUNDEE KWAZULU-NATAL 3000
5) <b>Existing Licence Holder:</b> M.P. NGUBANE <b>ID NO.</b> 5310205769084	6) <b>Existing Licence Holder Address:</b> 21 RORKE STREET DUNDEE KWAZULU-NATAL KWA-ZULU NATAL 3000
7) <b>Type of application:</b> DECEASED TRANSFER	8) <b>Operating Licence Number:</b> LKNKZN0114548
9) <b>Vehicle Type:</b> NOT AVAILABLE	10) 1 X 15 (SEATED) + 0 (STANDING)
11) <b>Region:</b> UMZINYATHI	
12.1	<p>APPROVED ROUTES POMEROY TAXI ASSOCIATION</p> <p>POMEROY TO JOHANNESBURG: ALTERNATIVE 1</p> <p>From Pomeroy Taxi Rank (Shepstone Street) turn right into R33 Pomeroy follow R33 to Helpmekaar, Follow R33 to Wilson Street, Dundee, From Wilson St turn left into Victoria Street (R68), From Victoria Street turn right into Karl Landman Street (R68), From Karl Landman Street follow R68, from R68 turn right into R621, follow R621 to Hattingspruit, from Hattingspruit follow R621 to Dannhauser, From Dannhauser follow R621 to N11 turn right onto N11 follow N11 to Newcastle, from Newcastle turn left onto R34 (Memel), follow R34 to Memel, follow R34 to Vrede, follow R34 to Comelia (R103), follow R103 to Villers, From Villers turn right onto N3, follow N3 to Heidelberg, follow N3 to Johannesburg, from N3 turn left onto M2, from M2 off- ramp onto Siemert Road (M31), From Siemert Road (M31) follow into End Street, From End Street off – ramp onto Anderson Street, From Anderson Street to Nugget Street, From Nugget Street turn left into Commissioner Street (R24), from Commissioner Street turn right into Rissik Street (M9), From Rissik Street (M9) turn right into DeVilliers Street, from DeVilliers Street turn left into Wanderers, from Wanderers turn left into Noord Street Johannesburg Railway Station Taxi Rank return.</p> <p>POMEROY TO JOHANNESBURG: ALTERNATIVE 2</p> <p>From Pomeroy Taxi Rank (Shepstone Street) turn right into R33 Pomeroy, follow R33 to Helpmekaar, follow R33 to Wilson Street, Dundee, from Wilson Street turn left into Victoria Street (R68), from Victoria Street turn right into Karl Landman Street (R68), from Karl Landman Street follow R68, from R68 turn right into R621 follow R621 to Hattingspruit, from Hattingspruit follow R621 to Dannhauser, from Dannhauser follow R621 to N11, turn right N11, follow N11 to Newcastle Bypass, From Newcastle Bypass follow N11 to Volksrus (Laingsnek Street), From Laingsnek Street turn left into Joubert Street, From Joubert Street turn right into Dan Pienaar Street (R543), From Dan Pienaar Street turn right onto R23 follow R23 to Standerton (Botha Street), from Botha Street turn left into Lombaard Street, from Lombaard Street turn left into Krog Street, from Krog Street exit Standerton on R23 follow R23 Pas Greylingstad, follow R23 Pass Balfour, follow R23 to Heidelberg, At Heidelberg turn right onto N3 Johannesburg, follow N3 to Johannesburg, from N3 turn left onto M2, from M2 off ramp onto Siemert Road (M31), From Siemert Road (M31) follow into End Street, from End Street off ramp onto Anderson Street, from Anderson Street turn right into Nugget Street, from Nugget Street turn left into Commissioner Street (P24), From Commissioner Street (R24) turn right into Rissik Street (M9), from Rissik Street (M9) turn right into De Villers Street, from De Villers Street turn left into Wanderers, from Wanderers turn left into Noord Street - Johannesburg Railway Station Taxi Rank and return.</p>
12.2	<p>ROUTE 2 POMEROY TO TUGELA FERRY:</p> <p>From Pomeroy Taxi (Shepstone Street) turn left onto R33 follow R33 to Tugela Ferry Taxi Rank off- load &amp; load and return.</p>

**transport**

Department:  
Transport  
Province of KwaZulu-Natal

**GAZETTE**

LGKZNG01-2017-  
APR

REGION: ALL

12.3	<p>ROUTE 3</p> <p>POMEROY TO DUNDEE</p> <p>From Pomeroy Taxi Rank (Shepstone Street) turn left onto R33 follow R33 to Helpmekeer, follow R33 to Wilson Street, Dundee, from Wilson Street (R68) turn right into Victoria Street (R68), from Victoria Street (R68) turn left into taxi rank off local and load and return.</p>
12.4	<p>ROUTE 0</p> <p>CHARTER SERVICE</p> <p>From Pomeroy Taxi Association to point within province of KZN only. No picking up or setting down of passengers en routes.</p>



## transport

Department:  
Transport  
Province of KwaZulu-Natal

## GAZETTE

LGKZNG01-2017-  
APR

REGION: ALL

1) <b>Application Number:</b> APP0087626	2) <b>Gazette Number:</b> LGKZNG01-2017-APR
3) <b>Applicant:</b> SE SHABALALA <b>ID NO.</b> 7005265386088 <b>Association:</b> SINATHING TAXI ASSOCIATION	4) <b>Applicant Address:</b> 392 NYALA DRIVE ASHBURTON, PMBURG KWA ZULU NATAL 3201
5) <b>Existing Licence Holder:</b> NOT APPLICABLE <b>ID NO.</b> NOT APPLICABLE	6) <b>Existing Licence Holder Address:</b> NOT APPLICABLE
7) <b>Type of application:</b> NEW OPERATING LICENCE	8) <b>Operating Licence Number:</b> NOTAVAILABLE
9) <b>Vehicle Type:</b> MINIBUS	10) 1 X 15 (SEATED) + 0 (STANDING)
11) <b>Region:</b> UMGUNGUNDLOVU	
12.1	<p>SINATHING- RETIEF STREET TERMINAL INBOUND FROM: SINATHING TERMINUS- MPUNGUSE (KPE0018) VIA MPUNGUSE, SINATHING, DAMBUZA, SITEBHSINI, MR7, EDENDALE, LONGMARKET TO RETIEF STREET TERMINAL (KPC0022)</p> <p>OUTBOUND FROM: RETIEF STREET TERMINAL (KPC0022) VIA RETIEF, PIETERMARITZ, WEST STREET BUS/ TAXI STATION, WEST, LOOP, EDENDALE, MR7, SITEBHSINI, DAMBUZA, SINATHING, MPUNGUSE TO SINATHING TERMINUS- MPUNGUSE (KPE0018).</p>
12.2	<p>SINATHING - SLATTER STREET TAXI TERMINAL INBOUND FROM: SINATHING TERMINUS- MPUNGUSE (KPE0018) VIA MPUNGUSE, SINATHING, DAMBUZA, SITEBHSINI, MR7, EDENDALE, LONGMARKET, RETIEF, PIETERMARITZ TO SLATTER STREET TAXI TERMINAL (KPC0023).</p> <p>OUTBOUND FROM: SLATTER STREET TAXI TERMINAL (KPC0023) VIA PIETERMARITZ, WEST STREET BUS/ TAXI STATION, WEST LOOP, EDENDALE, MR7, SITEBHSINI, DAMBUZA, SINATHING, MPUNGUSE TO SINATHING TERMINUS (KPE0018).</p>





## transport

Department:  
Transport  
Province of KwaZulu-Natal

## GAZETTE

LGKZNG01-2017-  
APR

REGION: ALL

1) <b>Application Number:</b> APP0087636	2) <b>Gazette Number:</b> LGKZNG01-2017-APR
3) <b>Applicant:</b> JD MIYA <b>ID NO.</b> 6701010628086 <b>Association:</b> KLIPRIVER TAXI ASSOCIATION	4) <b>Applicant Address:</b> PO BOX 2868 LADYSMITH 3370
5) <b>Existing Licence Holder:</b> MV MIYA <b>ID NO.</b> 5909265369089	6) <b>Existing Licence Holder Address:</b> P O BOX 9948 LADYSMITH KWAZULU NATAL KWA-ZULU NATAL 3370
7) <b>Type of application:</b> DECEASED TRANSFER	8) <b>Operating Licence Number:</b> LKNKZN0116335
9) <b>Vehicle Type:</b> NOT AVAILABLE	10) 1 X 14 (SEATED) + 0 (STANDING)
11) <b>Region:</b> UTHUKELA	
12.1	<p>6.DRIEFONTEIN TO LADYSMITH / ILLING ROAD TAXI RANK</p> <p>Inbound: From Approved Taxi Rank in Mathondwane Taxi Rank to Station point in Ngogo through Driefontein Road D837, from Ngogo along Driefontein Road, D837, turn off Ranjiesvlakte, load and off load, along Driefontein Road D837 Gudlintabn turn off load and offload along Driefontein Road, turn left into Watershed and Baldaskraal, load and off load and back to Driefontein Road D837, along Driefontein Road D837, into Doornhoek, turn off load and off load along Driefontein Road D837 Mtateni, turn off, load and off load, along Driefontein Road, D837 Ntshalinshali, turn off, load and off load, along Driefontein Road, D837, turn into Newcastle Road N11, turn left into Thompson Road, along Thompson Road into Illing Road, off load and turn right into Alfred Street, turn left into Crawshaw Road into Lyell Street and turn left into Lyell Street Taxi Rank. Alternatively from Alfred Street turn left into Murchison Street, turn left into King Street, turn left into Lyell Street, turn right into Lyell Street Taxi Rank, and back to Illing Road.</p> <p>Outbound: From Illing Road Taxi rank turn left into Illing Road, turn right into Alfred Street along Alfred Street turn right into Newcastle road, alternatively from Illing Road Taxi Rank turn right into Illing Road into Thompson Road, turn right into Newcastle Road N11, turn left into Driefontein D837 Road along Driefontein Road into Ntshalinshali turn off and load and offload into Mtateni turn off load and offload, along Driefontein road D837 to Doornhoek turn off load and offload, along Driefontein Road turn right into Watershed and Baldaskraal load and offload back to Driefontein Road, turn right into Driefontein Road and turn off to Gudlintaba load and offload, Driefontein Road, Ranjiesvlakte turn off load and offload into Ngogo back to Mathondwane Taxi Rank as per forward route.</p>
12.2	<p>CHARTER SERVICE: FROM KLIPRIVER TAXI RANK TO POINTS WITHIN THE PROVINCE OF KWAZULU-NATAL ONLY. NO PICKING UP OR SETTING DOWN OF PASSENGERS EN ROUTE.</p>



## transport

Department:  
Transport  
Province of KwaZulu-Natal

## GAZETTE

LGKZNG01-2017-  
APR

REGION: ALL

12.3

### CONDITIONS/RESTRICTIONS

1. Passengers may be picked up and/or set down only at designated Taxi Rank or Taxi Stop, which shall exclude Bus Stops.
2. On the inbound trip to Durban, Newcastle, Dundee, Colenso, Greytown no passengers may be picked up enroute from leaving the magisterial of Klipriver until reaching the destination rank.
3. On the return trip to Kklipriver, no passengers may be set down until reaching the Magisterial District of Klipriver.
4. Entry or ranking on private property is not permitted without permission of the Landlord, a copy of which must be supplied to the Board before issue operating licence.
5. Without having entered into an agreement with other operators on a common route, as contemplated by section 88 (2) (B) of Act 22 of 2000, the picking up or setting down of passengers on such route is not permitted. A copy of such agreement must be supplied to the Board.
6. At ranks, whether on -street or off-street, only the taxis that can be accommodated in the demarcated area may occupy the rank, excess vehicles must hold elsewhere at designated holding areas.
7. Rank permits or letters of authority must be produced in respect of all ranks in municipal arrears, in particular major towns and cities.
8. The allocation of any route or portion of a route is subject to the condition that it has been approved and allocated in good faith and that such route will be invalid should it transpire that the route or portion thereof will, or has caused conflict due to it having been approved based on incorrect or false information supplied to the Board or as a result of an error. In such instance the operating licence must be returned to the Board for correction.
9. The vehicle must be covered by motor vehicle insurance as well as personal liability insurance.



## transport

Department:  
Transport  
Province of KwaZulu-Natal

## GAZETTE

LGKZNG01-2017-  
APR

REGION: ALL

1) <b>Application Number:</b> APP0087637	2) <b>Gazette Number:</b> LGKZNG01-2017-APR
3) <b>Applicant:</b> JD MIYA <b>ID NO.</b> 6701010628086 <b>Association:</b> KLIPRIVER TAXI ASSOCIATION	4) <b>Applicant Address:</b> PO BOX2868 LADYSMITH 3370
5) <b>Existing Licence Holder:</b> MV MIYA <b>ID NO.</b> 5909265369089	6) <b>Existing Licence Holder Address:</b> P O BOX 9948 LADYSMITH KWAZULU NATAL KWA-ZULU NATAL 3370
7) <b>Type of application:</b> DECEASED TRANSFER	8) <b>Operating Licence Number:</b> LKNKZN0119240
9) <b>Vehicle Type:</b> NOT AVAILABLE	10) 1 X 14 (SEATED) + 0 (STANDING)
11) <b>Region:</b> UTHUKELA	
12.1	<p>2.STEADVILLE TO LADYSMITH / LYELL STREET TAXI RANK</p> <p>Inbound From Steadville Taxi Rank at Madiba Street, join Cemetry Road, turn left to Iling Road, off and load passengers, turn right to Alfred Street, turn left to Crawshaw Road, join Lyell Street, turn left to Lyell Street Taxi Rank.</p> <p>Outbound From Lyell Street Taxi Rank, turn left to Queen Street, turn right to Lyell Street, join Crawshaw Road, turn right to Alfred Street, turn left to Iling Road, off load and load passengers, turn right to Cemetery Road, join Madiba Road at Steadville Taxi Rank</p>
12.2	<p>3.STEADVILLE TO PIETERS INDUSTRIAL AREA</p> <p>Inbound From Steadville Taxi Rank, join Madiba Road, turn left to Tsakane Road, turn right to Pieters Road, and proceed to Pieters Industrial Area</p> <p>Outbound Use the same route as per forward route</p>
12.3	<p>CHARTER SERVICE: FROM KLIPRIVER TAXI RANK TO POINTS WITHIN THE PROVINCE OF KWAZULU-NATAL ONLY. NO PICKING UP OR SETTING DOWN OF PASSENGERS EN ROUTE.</p>



## transport

Department:  
Transport  
Province of KwaZulu-Natal

## GAZETTE

LGKZNG01-2017-  
APR

REGION: ALL

12.4

### CONDITIONS/RESTRICTIONS

1. Passengers may be picked up and/or set down only at designated Taxi Rank or Taxi Stop, which shall exclude Bus Stops.
2. On the inbound trip to Durban, Newcastle, Dundee, Colenso, Greytown no passengers may be picked up enroute from leaving the magisterial of Klipriver until reaching the destination rank.
3. On the return trip to Kklipriver, no passengers may be set down until reaching the Magisterial District of Klipriver.
4. Entry or ranking on private property is not permitted without permission of the Landlord, a copy of which must be supplied to the Board before issue operating licence.
5. Without having entered into an agreement with other operators on a common route, as contemplated by section 88 (2) (B) of Act 22 of 2000, the picking up or setting down of passengers on such route is not permitted. A copy of such agreement must be supplied to the Board.
6. At ranks, whether on -street or off-street, only the taxis that can be accommodated in the demarcated area may occupy the rank, excess vehicles must hold elsewhere at designated holding areas.
7. Rank permits or letters of authority must be produced in respect of all ranks in municipal arrears, in particular major towns and cities.
8. The allocation of any route or portion of a route is subject to the condition that it has been approved and allocated in good faith and that such route will be invalid should it transpire that the route or portion thereof will, or has caused conflict due to it having been approved based on incorrect or false information supplied to the Board or as a result of an error. In such instance the operating licence must be returned to the Board for correction.
9. The vehicle must be covered by motor vehicle insurance as well as personal liability insurance.



## transport

Department:  
Transport  
Province of KwaZulu-Natal

## GAZETTE

LGKZNG01-2017-  
APR

REGION: ALL

1) <b>Application Number:</b> APP0087641	2) <b>Gazette Number:</b> LGKZNG01-2017-APR
3) <b>Applicant:</b> TR ZONDI <b>ID NO.</b> 8206106055085 <b>Association:</b> MANDINI-SUNDUMBILI AND TUGELA TAXI O.A	4) <b>Applicant Address:</b> P.O.BOX 144 TUGELA RAIL 4451
5) <b>Existing Licence Holder:</b> NOT APPLICABLE <b>ID NO.</b> NOT APPLICABLE	6) <b>Existing Licence Holder Address:</b> NOT APPLICABLE
7) <b>Type of application:</b> NEW OPERATING LICENCE	8) <b>Operating Licence Number:</b> NOTAVAILABLE
9) <b>Vehicle Type:</b> MINIBUS	10) 1 X 15 (SEATED) + 0 (STANDING)
11) <b>Region:</b> ILEMBE	
12.1	<p>FROM MANDINI TAXI RANK PROCEED ALONG AN OUTWARD ROAD FROM THE RANK THEN TURN RIGHT INTO ROAD NO.P459, DRIVE ALONG THEN TURN LEFT INTO ROAD NO.258 THEN PROCEED ONTO AN ON RAMP TO R102, TURN LEFT SOUTHWARDS ALONG R102.AT STANGER TURN LEFT INTO BLYTHEDALE BEACH DRIVE ALONG R74 AND THEN JOIN INTO N2 FREEWAY. PROCEED ALONG N2 FREEWAY AND TURN LEFT AT UMHLANGA INTO M41 LEFT INTO M4, THEN PROCEED TOWARDS THE CITY CENTRE ALONG M4 AND TURN RIGHT INTO M17W ARGYLE ROAD THEN LEFT INTO R102 UMGENI ROAD. PROCEED ALONG AND TURN RIGHT INTO LEOPOLD STREET THEN LEFT MARKET ROAD AND THEN JOIN WILLIAMS ROAD. TURN RIGHT INTO SMITH STREET THEN RIGHT INTO WARWICK AVENUE. RIGHT INTO ALICE STREET AND THEN LEFT INTO ALBERT STREET AND PARK ON THE RIGHT INTO THE TEACHER'S CENTRE TAXI RANK.</p> <p>FROM MANDINI TAXI RANK PROCEED AS STATED ABOVE IN ROUTE 1.ALONG ROAD NO.258 TURN RIGHT INTO N2 FREEWAY DRIVE ALONG AND AT E.B. CLOETE JUNCTION TURN LEFT INTO N3 TOWARDS EAST THEN JOIN OLD DUTCH ROAD BECOMING ALICE STREET THEN RIGHT INTO MARKET ROAD PROCEED ALONG AND DROP OFF PASSENGERS AT BEREA STATION THEN PROCEED ALONG WILLIAMS ROAD AND TURN RIGHT INTO SMIT STREET AND PROCEED AS STATED ABOVE TO THE FINAL DESTINATION.</p> <p>FROM TEACHER'S CENTRE TAXI RANK EITHER RIGHT INTO UMGENI ROAD TURN RIGHT INTO LEOPOLD STREET AND JOIN CANONGATE ROAD THEN PROCEED STRAIGHT INTO N3 FREEWAY AND DRIVE BACKWARDS USING THE SAME FORWARD ROUTE AS STATED ABOVE OR DRIVE ALONG UMGENI ROAD THEN PROCEED AS STATED IN THE FORWARD ROUTE ABOVE.</p>



## transport

Department:  
Transport  
Province of KwaZulu-Natal

## GAZETTE

LGKZNG01-2017-  
APR

REGION: ALL

12.2	<p>FROM MANDINI TAXI RANK TURN LEFT INTO ROAD NO.P459 BECOMING WHITE STREET AT ISITHEBE WHICH ALSO CHANGES INTO ROAD NO.P265, PROCEED ALONG AND TURN LEFT AND JOIN R102.TURN LEFT AND PROCEED ALONG R66, TURN LEFT INTO ROAD NO.P323 BECOMING JOHN ROSS HIGHWAY THEN RIGHT INTO OSBORNE ROAD AND INTO A ROAD WHICH LEADS TO ESHOWE TAXI RANK.</p> <p>ALTERNATIVE ROUTE: FROM MANDINI TAXI RANK TURN RIGHT INTO ROAD NO.459 TURN LEFT INTO ROAD NO. 258 PROCEED STRAIGHT AND TURN LEFT INTO R102 THEN DRIVE ALONG AS STATED ABOVE TO THE FINAL DESTINATION.</p> <p>ALTERNATIVELY: DRIVE ALONG ROAD NO.258 AND TURN LEFT INTO N2 FREE WAY THEN LEFT INTO R66 ESHOWE DIRECTION AND PROCEED ALONG R66 THEN LEFT TURN INTO KANGELA ROAD AND LEFT TURN IN TO MANGOSUTHU BUTHELEZI DRIVE AND LEFT INTO OSBORNE ROAD THEN RIGHT INTO A ROAD WHICH LEADS TO ESHOWE TAXI RANK.</p> <p>REVERSE ROUTE: FROM ESHOWE TAXI RANK TURN LEFT INTO MAIN ROAD THEN RIGHT INTO JOHN ROSS HIGHWAY BECOMING ROAD NO.P323 AND THEN DRIVE BACKWARDS USING THE SAME FORWARD ROUTE OR FROM JOHN ROSS HIGHWAY PROCEED INTO OSBORNE ROAD, THEN RIGHT INTO MANGOSUTHU BUTHELEZI DRIVE AND RIGHT INTO KANGELA ROAD THEN RIGHT INTO R66 AND DRIVE BACKWARDS USING THE SAME FORWARD ROUTE.</p>
12.3	<p>FROM MANDINI TAXI RANK USE THE OUTWARD ROUTES AS STATED IN ROUTE 2 ABOVE THEN ALONG R66/ R34 BECOMING R66 WHICH CHANGES INTO KING DINIZULU HIGHWAY IN ULUNDI TURN RIGHT INTO PRINCESS MAGOGO STREET THEN LEFT INTO ULUNDI TAXI RANK.</p> <p>REVERSE ROUTE. FROM ULUNDI TAXI RANK TURN RIGHT INTO PRINCESS MAGOGO STREET THEN LEFT INTO KING DINIZULU HIGHWAY BECOMING R66 THEN DRIVE BACKWARDS ALONG THE SAME FORWARD ROUTE.</p>
12.4	<p>FROM MANDINI TAXI RANK MAKE USE OF OUTWARDS ROUTES AS DETAILED IN ROUTES 8 &amp; 9 ABOVE, THEN ALONG R102 PROCEED ALONG AS STATED IN ROUTE 14 ABOVE AND ARRIVE AT MKUZE TAXI RANK.</p>
12.5	<p>FROM MANDINI TAXI RANK MAKE USE OF OUTWARD ROUTES AS DETAILED IN ROUTE 1 ABOVE THEN AT AN INTERSECTION OF R102 AND BLYTHEDALE BEACH IN STANGER TURN RIGHT INTO LINK STREET AND RIGHT AGAIN JOINING BALCOMB STREET THEN LEFT INTO STANGER TAXI RANK. RETURN USING THE SAME ROUTE</p>
12.6	<p>FROM MANDINI TAXI RANK TO EMPANGENI TAXI RANK, TURN RIGHT FROM MANDINI ROBOT, TURN LEFT INTO R102 (N2), TURN RIGHT USING TANNER ROAD TO EMPANGENI TAXI RANK DROP OFF AND PICK UP AT THE RANK, BACK TO MANDINI USING THE SAME ROUTE</p>



## transport

Department:  
Transport  
Province of KwaZulu-Natal

## GAZETTE

LGKZNG01-2017-  
APR

REGION: ALL

1) <b>Application Number:</b> APP0087653	2) <b>Gazette Number:</b> LGKZNG01-2017-APR
3) <b>Applicant:</b> ND SHABANE <b>ID NO.</b> 6401075945083 <b>Association:</b> MANDINI-SUNDUMBILI AND TUGELA TAXI O.A	4) <b>Applicant Address:</b> PO BOX 4493 SUNDUMBILI KWA ZULU NATAL KWA-ZULU NATAL 4491
5) <b>Existing Licence Holder:</b> NOT APPLICABLE <b>ID NO.</b> NOT APPLICABLE	6) <b>Existing Licence Holder Address:</b> NOT APPLICABLE
7) <b>Type of application:</b> NEW OPERATING LICENCE	8) <b>Operating Licence Number:</b> LKNKZN0123960
9) <b>Vehicle Type:</b> MINIBUS TAXI	10) 1 X 9-16 (SEATED) + 0 (STANDING)
11) <b>Region:</b> ILEMBE	
12.1	<p>EXISTING AUTHORITY IN THE CURRENT ROUTE NETWORK</p> <p>ROUTE: 3</p> <p>Mandini Taxi Rank to Melmoth Taxi Rank. From Mandini Taxi Rank use the outward routes as stated in route 2 above then along R66/ R34 Melmoth becoming Piet Retief Street turn right into Victoria Street and then turn left into Melmoth Taxi Rank.</p> <p>Reverse Route. From Melmoth Taxi Rank turn right into Victoria Street and left into Piet Retief Street becoming R66 proceed along backwards to the starting point using the same forward route.</p>
12.2	<p>ROUTE: 4</p> <p>Mandini Taxi Rank to Ulundi Taxi Rank. From Mandini Taxi Rank use the outward routes as stated in route 2 above then along R66/ R34 becoming R66 which changes into King Dinizulu Highway in Ulundi turn right into Princess Magogo Street then left into Ulundi Taxi Rank</p> <p>Reverse Route. From Ulundi Taxi Rank turn right into Princess Magogo Street then left into King Dinizulu Highway becoming R66 then drive backwards along the same forward route.</p>





## transport

Department:  
Transport  
Province of KwaZulu-Natal

## GAZETTE

LGKZNG01-2017-  
APR

REGION: ALL

12.3	<p>ROUTE: 2</p> <p>Mandini Taxi Rank to Eshowe Taxi Rank: From Mandini Taxi Rank turn left into Road No.P459 becoming White Street at Isithebe which also changes into Road No.P265, proceed along and turn left and join R102.Turn left and proceed along R66, turn left into Road No.P323 becoming John Ross Highway then right into Osborne Road and into a road which leads to Eshowe Taxi Rank.</p> <p>Alternative Route: From Mandini Taxi Rank turn right into Road No.459 turn left into Road No. 258 proceed straight and turn left into R102 then drive along as stated above to the final destination.</p> <p>Alternatively: Drive along Road No.258 and turn left into N2 Free Way then left into R66 Eshowe direction and proceed along R66 then left turn into Kangela Road and left turn in to Mangosuthu Buthelezi Drive and left into Osborne Road then right into a road which leads to Eshowe Taxi Rank.</p> <p>Reverse Route: From Eshowe Taxi Rank turn left into Main Road then right into John Ross Highway becoming Road No.P323 and then drive backwards using the same forward route or from John Ross Highway proceed into Osborne Road, then right into Mangosuthu Buthelezi Drive and right into Kangela Road then right into R66 and drive backwards using the same forward route.</p>
12.4	<p>EXISTING AUTHORITY IN THE CURRENT ROUTE NETWORK</p> <p>ROUTE 10 University Park to Rekens/ Isithebe, Sundumbili to Isithebe Industrial Area. From Mandini Taxi Rank drive along as detailed in route 2 above then at Isithebe turn left into Blue Street then go along Green Street then drive along all the main streets such as Yellow Street , Brown Street, Orange Street and Red Street.</p> <p>Reverse Route. From agreed upon pick-up points in Isithebe Industrial Area drive along all main streets back to the starting point using the same forward route.</p>
12.5	<p>EXISTING AUTHORITY IN THE CURRENT ROUTE NETWORK</p> <p>ROUTE: 6</p> <p>Mandini Taxi Rank to Mtubatuba Taxi Rank. From Mandini Taxi Rank use the outward routes mentioned in route 2 above then along Road No. 258 turn left and proceed along N2 Free Way. Drive along N2 and after passing KwaMsane Township turn right into Road No.P237/ R618 proceed along then turn left into Riverview Road and then right into Inyathi Road right again into Inkosi Mtubatuba Road then proceed straight to the taxi rank.</p> <p>Reverse Route. From Mtubatuba Taxi Rank drive along Inkosi Mtubatuba Road the turn left into Inyathi Road and then drive backwards using the same forward route.</p>



## transport

Department:  
Transport  
Province of KwaZulu-Natal

## GAZETTE

LGKZNG01-2017-  
APR

REGION: ALL

12.6	<p>ROUTE: 5</p> <p>Mandini Taxi Rank to Nongoma Taxi Rank. From Mandini Taxi Rank use the outwards routes as stated in route 2 above then along R66 becoming King Dinizulu Highway in Ulundi which changes back to R66 after passing Ulundi, then in Nongoma still along the same route turn left into Nongoma Taxi Rank.</p> <p>Reverse Route. From Nongoma Taxi Rank turn right into R66 then proceed straight to the starting point using the same forward route.</p>
12.7	<p>ROUTE: 7</p> <p>Mandini Taxi Rank to Empangeni Taxi Rank. From Mandini Taxi Rank either drive along Road No.P459 then join Road No.258 towards R102 northwards or drive along Road No.P459 becoming White Street at Isithebe and proceed along as detailed above in route 2 towards R102, at Empangeni R102 becomes Grantham Highway then turn right towards Fourth Avenue Circle then left and drive along Tanner Road then right into a drive-way which leads to Empangeni Taxi Rank A and finally left into a Long Distance Taxi Rank.</p> <p>Reverse Route. From Empangeni Taxi Rank join Tanner Road then turn left and drive into Fourth Avenue Circle and proceed along R102, use the same forward route to drive back to the starting point.</p>
12.8	<p>Route 14 From Mandini Taxi Rank to Empangeni Taxi Rank, turn right from Mandini robot, turn left into R102 (N2), turn right using Tanner Road to Empangeni Taxi Rank drop off and pick up at the rank, back to Mandini using the same route</p>
12.9	<p>ROUTE: 9</p> <p>EXISTING AUTHORITY IN THE CURRENT ROUTE NETWORK</p> <p>Mandini Taxi Rank to Stanger Taxi Rank. From Mandini Taxi Rank make use of outward routes as detailed in route 1 above then at an intersection of R102 and Blythedale Beach in Stanger turn right into Link Street and right again joining Balcomb Street then left into Stanger Taxi Rank.</p> <p>Reverse Route. From Stanger Taxi Rank drive backwards using the same forward route.</p>
12.10	<p>ROUTE: 8</p> <p>EXISTING AUTHORITY IN THE CURRENT ROUTE NETWORK</p> <p>Mandini Taxi Rank to Mkuze Taxi Rank. From Mandini Taxi Rank make use of outwards routes as detailed in routes 8 &amp; 9 above, then along R102 proceed along as stated in route 14 above and arrive at Mkuze Taxi Rank.</p>



## transport

Department:  
Transport  
Province of KwaZulu-Natal

## GAZETTE

LGKZNG01-2017-  
APR

REGION: ALL

12.11

APPROVED ROUTES  
MANDINI, SUNDUMBILI & TUGELA TAXI OWNERS ASSOCIATION

EXISTING AUTHORITY IN THE CURRENT ROUTE NETWORK

ROUTE: 1

Mandini Taxi Rank to Durban.

From Mandini Taxi Rank proceed along an outward road from the rank then turn right into Road No.P459, drive along then turn left into Road No.258 then proceed onto an on ramp to R102, turn left southwards along R102. At Stanger turn left into Blythedale Beach drive along R74 and then join into N2 Freeway. Proceed along N2 Freeway and turn left at Umhlanga into M41 left into M4, then proceed towards the city centre along M4 and turn right into M17W Argyle Road then left into R102 Umgeni Road. Proceed along and turn right into Leopold Street then left Market Road and then join Williams Road. Turn right into Smith Street then right into Warwick Avenue. Right into Alice Street and then left into Albert Street and park on the right into the Teacher's Centre Taxi Rank.

Alternative Route:

From Mandini Taxi Rank proceed as stated above in route 1. Along Road No.258 turn right into N2 Freeway drive along and at E.B. Cloete Junction turn left into N3 towards East then join Old Dutch Road becoming Alice Street then right into Market Road proceed along and drop off passengers at Berea Station then proceed along Williams Road and turn right into Smit Street and proceed as stated above to the final destination.

Reverse Route:

From Teacher's Centre Taxi Rank either right into Umgeni Road turn right into Leopold Street and join Conongate Road then proceed straight into N3 Freeway and drive backwards using the same forward route as stated above or drive along Umgeni Road then proceed as stated in the forward route above.



## transport

Department:  
Transport  
Province of KwaZulu-Natal

## GAZETTE

LGKZNG01-2017-  
APR

REGION: ALL

1) <b>Application Number:</b> APP0087657	2) <b>Gazette Number:</b> LGKZNG01-2017-APR
3) <b>Applicant:</b> B NDLOVU <b>ID NO.</b> 6110185683084 <b>Association:</b> EDENDALE ESIGODINI TAXI ASSOCIATION	4) <b>Applicant Address:</b> 28 LOUISA CIRCLE GRANGE, PMBURG KWAZULU NATAL KWA-ZULU NATAL 3201
5) <b>Existing Licence Holder:</b> NOT APPLICABLE <b>ID NO.</b> NOT APPLICABLE	6) <b>Existing Licence Holder Address:</b> NOT APPLICABLE
7) <b>Type of application:</b> NEW OPERATING LICENCE	8) <b>Operating Licence Number:</b> NOTAVAILABLE
9) <b>Vehicle Type:</b> MINIBUS	10) 1 X 15 (SEATED) + 0 (STANDING)
11) <b>Region:</b> UMGUNGUNDLOVU	
12.1	EDENDALE ROUTE FROM GEORGETOWN LIBRARY TERMINUS THROUGH GEORGETOWN ROAD 6 TO MUNICIPAL ROAD 7 TO EDENDALE ROAD. RIGHT INTO LONGMARKET STREET LEFT AT RETIEF STREET LEFT AT PIETERMARITZ STREET TO DESTINATION AT ASMALLS CAR PARK SITE OFF PIETERMARITZ STREET. FROM DESTINATION ALONG PIETERMARITZ STREET LEFT INTO WEST STREET. RIGHT INTO LOOP STREET LEFT INTO EDENDALE TO MUNICIPAL ROAD 7 THROUGH GEORGETOWN ROAD 6 TO ORIGIN AT GEORGETOWN LIBRARY TERMINUS.
12.2	1. SMERO TO PIETERMARITZBURG.  FROM SMERO TERMINUS AT WATERWORKS THROUGH GEORGETOWN ROADS, 9, 8, 6 TURN RIGHT TO MUNICIPAL ROAD 7 TO EDENDALE ROAD RIGHT AT LONGMARKET STREET LEFT AT RETIEF STREET LEFT AT PIETERMARITZ STREET TO DESTINATION AT ASMAL'S CAR PARK OFF PIETERMARITZ STREET FROM DESTINATION ALONG PIETERMARITZ STREET LEFT INTO WEST STREET RIGHT AT LOOP STREET LEFT INTO EDENDALE ROAD TO MUNICIPAL ROAD 7 GEORGETOWN ROADS 6, 8, & 9 TO SMERO TERMINUS AT WATERWORKS.
12.3	FROM ESIGODINI TERMINUS THROUGH GEORGETOWN ROAD 6 TO MUNICIPAL ROAD 7 INTO EDENDALE ROAD RIGHT INTO LONGMARKET STREET LEFT INTO RETIEF STREET TO DESTINATION AT RETIEF STREET TERMINAL. FROM DESTINATION ALONG PIETERMARITZ STREET LEFT INTO WEST STREET RIGHT INTO LOOP STREET LEFT INTO EDENDALE ROAD TO MUNICIPAL ROAD 7 THROUGH GEORGETOWN ROAD 6 TO ESIGODINI TERMINUS.
12.4	FROM TERMINUS AT ENHLAZATSHE THROUGH GEORGETOWN ROAD 5 TO MUNICIPAL ROAD 7 LEFT INTO EDENDALE ROAD RIGHT AT LONGMARKET STREET LEFT AT RETIEF STREET LEFT AT PIETERMARITZ STREET TO DESTINATION POINT AT ASMALLS CAR PARK OFF PIETERMARITZ STREET. FROM DESTINATION ALONG PIETERMARITZ STREET LEFT INTO WEST STREET RIGHT AT LOOP STREET LEFT AT EDENDALE ROAD TO MUNICIPAL ROAD 7 THROUGH GEORGETOWN ROAD 5 TO ENHLAZATSHE TERMINUS.



## transport

Department:  
Transport  
Province of KwaZulu-Natal

## GAZETTE

LGKZNG01-2017-  
APR

REGION: ALL

1) <b>Application Number:</b> APP0087662	2) <b>Gazette Number:</b> LGKZNG01-2017-APR
3) <b>Applicant:</b> BC NKABINDE <b>ID NO.</b> 7707310293082 <b>Association:</b> MADADENI TAXI OWNERS ASSOCIATION	4) <b>Applicant Address:</b> P O BOX 16848 WASBANK KWAZULU-NATAL 2920
5) <b>Existing Licence Holder:</b> SS NKABINDE <b>ID NO.</b> 7509035496085	6) <b>Existing Licence Holder Address:</b> 140 PERSIMON STREET MALVERN JHB KWA-ZULU NATAL 2094
7) <b>Type of application:</b> DECEASED TRANSFER	8) <b>Operating Licence Number:</b> LKNKZN0155702
9) <b>Vehicle Type:</b> NOT AVAILABLE	10) 1 X 14 (SEATED) + 0 (STANDING)
11) <b>Region:</b> AMAJUBA	
12.1	<p>ROUTE 1 From KwaHofina Canan Section new settlement housing and the riverside proceed straight on road between Section 3 and Riverside Housing at four way stop proceed straight via Methodist Church via Section 1 Clinic and Taxi Rank, turn right at Section 1 Rank proceed straight turn left at KwaMavuso Corner house proceed straight turn left at Lutheran Church proceed straight turn right at Embongolweni Church, via BP Garage via Amajuba District Office Ikhwezi Section and via SAPS Station Madadeni at robot turn right to Ingagane intersection, turn right at the robot crossing Ingagane River via Matukusa New Township at Keyway Motors (Matukusa) robot proceed straight via Railway Station Karbochem, turn left enter Road N11 and turn right into Allen Street to Newcastle, via Arbor Park Town Houses, proceed on Allen Street enter Newcastle, turn left at Kirkland Street, turn right at Voortrekker Street proceed straight across Terminus Street Taxi Rank return with same route to Madadeni Township.</p> <p>OR</p> <p>Turn right at Keyway Motors robot into Albert Wesswls Road via Emabhodini (Newcastle Textile Industries and heavy engineering industry), proceed straight Engen Garage via Four way stop proceed straight, turn right at robot via Kardbro Testing Station, turn right enter Hardwick Street, turn left at Kings Hotel into Harding Street proceed straight, turn right at BP Garage and Bradrows Furthers, into Allen Street proceed straight, turn left at Kirklands Street, turn right into Voortrkker Street proceed straight across Terminus Street enter Newcastle approved Taxi Rank return with same route to Madadeni Township.</p>
12.2	<p>ROUTE 1</p> <p>MADADENI TO NEWCASTLE</p> <p>From KwaHofina eCanan Section new settlement housing and the riverside proceed straight on road between Section 3 and Riverside Housing at four way stop proceed straight via Methodist Church via Section 1 Clinic and Taxi Rank, turn right at Section 1 rank proceed straight, turn left at KwaMavuso Corner house proceed straight, turn left at Lutheran Church proceed straight, turn right Embongolweni Church, via BP Garage, via Amajuba District Office Ikhwezi Section and via SAPS Station Madadeni at Robot, turn right to Ingagane intersection, turn right at the robot crossing Ingagane River via Railway Station Matukusa New Township at Keyway Motors (Matukusa) robot proceed straight via Railway Station Karbochem, turn left enter Road N11 and turn right into Allen Street to Newcastle, via Arbor Park Town Houses, proceed on Allen Street enter Newcastle, turn left at Kirkland Street, turn right at Voortrekker Street proceed straight across Terminus Street Taxi Rank. Return with the same route to Madadeni Township.</p> <p>OR</p> <p>Turn right at Keyway Motors robot into Albert Wessels Road via Emabhodini (Newcastle Textile Industries and heavy engineering industry). Proceed straight via Engine Garage. Via Four way stop proceed straight, turn right at robot via Kardbro Testing Station, turn right enter Hardwick Street, turn left at Kings Hotel into Harding Street proceed straight, turn right at BP Garage and Brad lows Furnishers, into Allen Street proceed straight, turn left at Kirkland Street, turn right into Voortrekker Street proceed straight across Terminus Street enter Newcastle approved Taxi Rank. Return with same route to Madadeni Township.</p>



## transport

Department:  
Transport  
Province of KwaZulu-Natal

## GAZETTE

LGKZNG01-2017-  
APR

REGION: ALL

12.3	<p><b>ROUTE 2</b></p> <p>From Madadeni Library and Community Hall, turn left via Beer Wholesale, turn right at robot, and proceed via Amajuba College via Magistrate Office.</p> <p>OR</p> <p>From Madadeni Library, turn right to Road intersection between Section 2 and 3, turn left via KwaSbali Tavern (between 2 and 3), turn left Methodist Church, proceed via Section 1 Clinic via Khuzani Shopping Centre, proceed straight via BP garage, via Amajuba District Municipality Office, via Ikhwezi Section/Police Station, Turn right at Robot, turn right to Ingagane Road intersection. Turn right at the robot crossing Ingagane River; via Matukusa New Township at Keyway Motors (Matukusa) robot proceed straight via Railway Station Karbochem. Turn left enter Road N11 and right into Allen Street to Newcastle via Arbor Park Town houses, proceed on Allen Street enter Newcastle. Turn left at Kirkland Street, turn right at Voortrekker Street proceed across Terminus Street enter approved Newcastle Taxi Rank. Return with the same route to Madadeni Township.</p>
12.4	<p><b>ROUTE 3</b></p> <p>From Madadeni High School turn right at eMatsheni Amhlophe via eNyokeni Section 3, turn left Vodacom Containers via Bhekukuphiwa Restaurant, left at eHashini Stop via St John Church, turn right towards Shoprite Centre, right at Clinic No.7, via KwaSbali Tavern, turn left at Methodist Church, via Clinic No.1 at Section 1 via Section1, turn left at BP Garage, via Amajuba Municipality Office, via Ikhwezi Section, via Madadeni Police Station, turn right at robot, right at Ingagane intersection Robot, enter Road 0483 from Utrecht, Osizweni to Newcastle, turn right at Keyway Motors to Emabhodi, via Protection Service turn enter right Allen Street at keyway Motors proceed straight, via Railway Station via Karbochem off-ramp turn left enter N11, turn right at Allen Street to Newcastle, proceed on Allen Street, turn left at Kirkland Street, turn right at Voortrekker Street, proceed across Terminus Street enter approved Newcastle Taxi Rank. Return with same route to Madadeni Township.</p> <p>OR</p> <p><b>ALTERNATE: ROUTE 3</b></p> <p>Starting point same as above but at Keyway Motors proceed straight, via Railway Station, via Karbochem off-ramp, turn left enter N11, Turn right at Allen Street to Newcastle, proceed straight via Arbor Park Suburbs proceed along Terminus Street enter Newcastle approved Taxi Rank. Return same route to Madadeni Township.</p>
12.5	<p><b>ROUTE 4</b></p> <p>From KwaBester (turn off to Iscor), via Hostel, via Egesini, right at road intersection, right at Zenzele T-junction (between 4 and 5), via Wall to Wall shop, via Surgery, via Ezincwadini, via Mazibuye Testing Station, left of right via Amajuba College, via Magistrates Office, via Police Station, turn right at Ingagane Intersection and robot. At Keyway Moors proceed straight via Railway Station, via Karbochem, turn left or enter N11 Road, turn right at Allen Street, via Arbor Park, Police Station/Newcastle High School, turn left at Kirkland Street, turn right at Voortrekker Street proceed across Terminus Street enter approved Newcastle Taxi Rank. Return with same route to Madadeni Township.</p> <p>OR</p> <p>From bester Stop T-disjunction (Iscor PTY LTD), turn off. Turn left at eMatsheni Amhlophe proceed straight via Old KZT Depot, via World of Praise Church, turn right at T-junction, turn left at Robot Beer Wholesale, Enter road between Section 2 East and Section 5 West, turn right proceed on road, via Section 5, Amajuba College, Magistrates Office and Police Station proceed to Ingagane T-Junction, turn right to Ingagane intersection. At Kewway Motors (Matukusa) robot proceed straight via Railway Station Karbochem, turn left enter Road 11 and turn right into Allen Street to Newcastle. Via Arbor Park Town houses, proceed on Allen Street enter Newcastle, turn left at Kirkland Street, turn right at Voortrekker Street proceed across Terminus Street enter approved Newcastle Taxi Rank. Return with same route to Madadeni Township.</p>



## transport

Department:  
Transport  
Province of KwaZulu-Natal

## GAZETTE

LGKZNG01-2017-  
APR

REGION: ALL

12.6	<p><b>ROUTE 5</b></p> <p>From Zenzele Shopping Centre, turn right at Madadeni Hospital, turn left at Thokoza Shopping Centre, turn right at School for Deaf, turn left Clinic No.5, Section5, via Ntobeko L. P. School, turn left or right Amajuba College, via Magistrate Office, via Police Station, Turn right to Ingagane intersection, turn right at the robot crossing Ingagane River, via Matukusa new Township. At keway Motors (Matukusa) robot turn right at intersection between 5 and 2 towards Beer Wholesale, turn left at robot, proceed. Turn left at Clinic 3 Section 3 via KwaSibali tavern, Turn left at Methodist, via Section I, via Amajuba District Office, via Khuzani Shopping Center, left at BP Garage, via Magistrate via Amajuba District, via Ikhwezi Section, turn right at Madadeni Police Station robot, proceed straight turn right into P483 road to Matukusa new settlement (pick and drop) proceed straight, turn at Keway Motors into Asiphephe Road proceed straight enter Albert Wessels drive to Newcastle Textile Industries offload and load all around Textile Industries or return with same route to Madadeni approved taxi Rank.</p> <p>OR</p> <p>Proceed turn left at Clinic 3 Section 3 via KwaSbali Tavern, left at Methodist, via Section 1, via Amajuba District Office, via Khuzani Shopping Center, left at BP Garage via Magistrates Office via Amajuba District via Ikhwezi Section, right at Madadeni Police Station robot, proceed to Newcastle or return with same route to approved Checkers Taxi Rank.</p>
12.7	<p><b>ROUTE 6</b></p> <p>From Brewery (Sorgum Beer) Town Miles Tavern (KwaMsimango), turn left at Brewery, via Ithala Industrial site at Section 6, turn right across road Moyomuhle Taxi Rank, Turn right at KwaDlamini Corner House between Hospital and Section 6, proceed straight, turn left Zenzele Shopping Center at Section 5, proceed between Section5 and Madadeni Hospital. Turn right at road intersection Short Homes. Via Cripple Centre via Education (Office Circuit Office) road between Section 5 opening veld, via Amajuba Technology Centre, left enter road from old KZT depot, Beer Wholesaler, via Amajuba College, via Magistrate Office proceed straight to Ingagane River, via Matukusa new Township. At Keway Motors (Matukusa) robot proceed straight via Railway Station, Karbochem, turn left enter road N11 and return right into Allen Street to Newcastle, via Arbor Park Town Houses, proceed on Allen Street enter Newcastle, turn left at Kirkland Street, turn right at Voortrekker Street, proceed across Terminus enter approved Newcastle Taxi Rank. Return with same route to Madadeni Township.</p>
12.8	<p><b>ROUTE 7</b></p> <p>From N Section Taxi Rank KwaNyembe, turn right enter P Section enter road from P1 Stop, via Post Box, turn left at Stafford Clinic or right. Turn right enter M Section. Turn right at road intersection via Dedangifunde High School, turn left Muzikayise Junior Primary, turn right enter L Section straight turn left on road between Section 7 and Section 6 to Madadeni Brewery via Virginia Supermarket, via Madadeni Light Industries, via Binda Hardware Moyomuhle Taxi Rank and Community Centre. At robot turn right enter Main Road P483 from Newcastle to Osizweni, Buffalo flats and Utrecht to Newcastle at Ingagane robot cross-over Ingagane River turn left at Keyway Motors robot into Asiphephe Road enter Albert Wessels Road. Via light and textile Industries eMabhodini to Newcastle via Protection Service turn right Allen Street proceed turn left at Kirkland Street, turn right at Voortrekker Street proceed across Terminus Street, enter approved Newcastle Taxi Rank. Return with same route to Madadaeni Township.</p>





## transport

Department:  
Transport  
Province of KwaZulu-Natal

## GAZETTE

LGKZNG01-2017-  
APR

REGION: ALL

12.9	<p>Route 8</p> <p>From R-Section Taxi Rank R826 House right, enter road between R-Section and Section 6, turn left Rasta Pazza Shop, straight, via Zenzele Shopping Complex, via Madadeni Hospital, turn right at intersection, via Cripple Centre and via Circuit Office, via Amajuba Technology Centre, turn left enter Section 2, via Amajuba College, via Magistrates Offices and Madadeni Police Service, turn left at Ingagane intersection robot Road 483, via Matukusa new settlement, at Amatukusa robot, turn right into Asiphephe Road, proceed straight enter Albert Wessels Road, via Emabhodini Textile and Light Industries.</p> <p>ALTERNATIVE ROUTE</p> <p>From Egesini Section 7 R via Khulakahle Creche, via Mcebowlwazi Primary School, turn right at Mcebowlwazi Primary School, turn left at L Post Office Box, turn left at House L597, turn right at Mazulu High School, turn left at Zenzele Supermarket, via Madadeni Hospital, turn right at road intersection, via Cripple Centre, via Education Circuit Office, via Amajuba Technology, turn left, enter Section 2 road, via Amajuba College, via Magistrates Office and SAPS Station, proceed straight, via Ikhwezi Station, turn right at Asiphephe Road, enter Albert Wessels Road, via Amabhodini proceed straight, via Protection Services, turn right, enter Allen Street, proceed straight, turn left at Kirkland Street, turn right at Voortrekker Street, proceed across Terminal Street, enter Newcastle Approved Taxi Rank and return with same route to Madadeni Section</p>
12.10	<p>ROUTE 9</p> <p>LISTER FARM/SIZANANI SCHOOL</p> <p>Gravel Road, via Sizamokuhle Primary, via Family Pack Store, turn right straight, across the Theku River/Buthlezi Shop 1087, Via Hloniphani Rest on the right, enter P 1 Section (MTN Aerial) Buhlebomshado Shop, turn left at Mkhulukhulu Store, turn right at Kusakusa/Something XM Section, via Eyakho Complex go straight via Ekuphakameni Store, turn left at Lokothwayo Brick Blocks, turn right at Ekhamduze Liquor Store L Section, via Madoda Butchery and Café Enterprise, turn right at Madadeni Brewery via Virginia Supermarket, via Madadeni Light Textile Industries, via Binda Building Material Supply Store, straight Moyomuhle Taxi Rank via Community Centre. At robot turn right enter main road from Newcastle to Osizweni Utrecht- straight across Ingagane River robot to the next robot via Keyway Motors, return right to Albert Wessels Drive or straight, via Railway Station Karbochem off-ramp, turn left enter N11 about 1 kilometer drive turn right into Allen Street, via Arbor Park straight into Town (Allen Street) turn left at Kirkland Street, turn right and drive across street enter approved Newcastle Taxi Rank.</p>
12.11	<p>ROUTE 10</p> <p>JOBSTOWN / EMASONDEZA ROUTE</p> <p>From Kwadanisa stop Jobstown, turn right on Road D1335, Via Zuka Trust Farm, turn left Jobstown School and Isikhalisezwe S. Primary School, proceed across Theku River, via Maskraal proceed straight, enter Section Madadeni, turn right at Iscor Hostel, via Iscor Hostel (Ingqayi Hostel) proceed straight turn left at eMatsheni Amhlophe, turn right at corner house KwaMdlalose proceed straight turn left Shoprite Checkers enter Checkers approved Taxi Rank off-load and return with same route to Masondeza.</p> <p>ALTERNATIVE ROUTE</p> <p>From KwaMdlalose corner house proceed straight via Checkers Shopping Center, via Section 3 Clinic, turn right at road intersection proceed straight via KwaSibali turn left at Methodist Church proceed straight via Section 1 Taxi Rank via Ekhuzani, via Embongolweni, via BP Garage, via Ikhwezi Section, via Madadeni Police Station at the robot turn left proceed straight enter Magistrate and Welfare Office parking and load / offload. Return the same route to Madadeni Checkers.</p>



## transport

Department:  
Transport  
Province of KwaZulu-Natal

## GAZETTE

LGKZNG01-2017-  
APR

REGION: ALL

12.12	<p><b>ROUTE 11</b></p> <p><b>SIBHASHA (KILBARCHAN)</b></p> <p>From Newcastle Taxi Rank, turn left into Terminus Street, Turn right at Voortrekker Street, turn left at Kirkland Street, and turn right at Allen Street.</p> <p>OR</p> <p><b>ALTERNATIVE</b></p> <p>From Newcastle Taxi Rank, turn right at Terminus Street, turn left at Sutherland Street, turn left at Hospital via Provincial Hospital Newcastle Prison turn right into Allen Street, proceed turn right into N11 Ladysmith Road, turn right to Indian Village return same route across N11, left into Kilbarchen Village, turn left at 4th Avenue return same route turn left into Ingagane Road, turn left to Kilbarchen Golf Club return same route turn left, at Buthelezi Street via Old PowerStation. Proceed straight into Ingagane Township; turn left into Ingagane Club into 3rd Avenue at Ingagane Township Office return with same route to Madadeni.</p> <p>OR</p> <p><b>ALTERNATIVE ROUTE</b></p> <p>From Newcastle Taxi Rank proceed across Terminus Street, turn left at Voortrekker Street, turn right at Kirkland Street, proceed straight turn left at Sutherland Street via Pick 'N Pay Shopping center via Technikon SA. Turn left at Hospital Street proceed straight turn right Allen Street via Arbor Park Suburb, turn left enter N11 turn right into P483 Road to Madadeni, Osizweni and Utrecht, turn right Karbochem via Karbochem proceed straight via Roy Point Cemetery, proceed straight enter Vezibuhle Settlement (known as Empongpongweni) return with the same route to Newcastle approved Taxi Rank.</p> <p><b>ALTERNATIVE TO ROUTE 11</b></p> <p>Turn right to Ballangeigch and return and turn left to Vezibuhle</p>
12.13	<p><b>ROUTE 12</b></p> <p><b>FROM MADADENI TO OSIZWENI TOWNSHIP</b></p> <p>From Magistrate Office, Madadeni Township, turn left enter road between Section 2 and Municipality Offices. Turn right at BP Garage; proceed straight via Imbongolweni Church, via Khuzani Shopping Centre via Methodist Church. Sections 1 proceed straight at four way stop on road between riverside houses and Section 3 turn right at KwaMaboya. Via eHashini stop. Via St Hohn Church, turn right at Checkers Shopping Center via Clinic Section 3, turn left at Clinic, and proceed via Madadeni Library, via Beer Wholesale Depot, via Mazibuye Testing Station. Proceed straight, at Zenzele Shopping Center, turn right and turn left via Madadeni Hospital road between Section 6 and Madadeni Hospital, turn left at Amazulu High School, turn right at road intersection (road between Section 6 and section 7), via Madoda Shopping Enterprise, turn right at Madadeni Brewery via Moyomuhle Taxi Rank, turn left at the robot enter road to Osizweni and Utrecht via nine mile stop, via Blaaubosch area, turn right at Empangeni, turn left enter Osizweni Township (South), proceed straight via Qhubimfundo S. P. School and via Xolani High School. Turn right at KwaMashu stop. Turn left at Mphazima Restaurant and Hlanganani Shopping Centre, proceed straight, turn right at road intersection via Osizweni Business are, via Post Office (Osizweni) and S.A.P.S. Station, turn left proceed straight to Top Tank, turn left KwaMbhoko (Sand Supply Depot) via Long Homes Housing, turn right at Matsheketsheeni Section, via Kwa Bob Shopping Centre, and Maskophasini, turn left at Depot. On the third road from Khuzani Shopping Centre, turn right via KwaMakhanya Shopping Center, turn right at Kwa Vilakazi corner house, via 5 Star Centre and Fire Station Osizweni, turn right at T.V. Liquor Store. Proceed Straight via Kakalasan Area (rural area) via Millenium Cash Store. Empompini return same route to Madadeni Township.</p>



## transport

Department:  
Transport  
Province of KwaZulu-Natal

## GAZETTE

LGKZNG01-2017-  
APR

REGION: ALL

12.14	<p><b>ROUTE 13</b></p> <p><b>IMPONDO/BAHLOKAZI</b></p> <p>From Newcastle approved Taxi Rank, turn right at Terminus street, turn left at Gurtherland Street, turn right at Scotts Street, via Pick'n Pay Shopping Centre, proceed straight via Capricorn Hotel, enter Boundary Street at Lenoxton Township, proceed via Caltex Garage (Petrol), via Richview Civic Hall, via Bab's Scrap yard, via Ncandu Combined School, turn left at Chemsford Road, via Farmers Association Auction Sale, turn right to Road D502 to Ekuseni Youth Development Centre, enter Chemsford Road, proceed straight. At Chemsford Dam, turn right into Road R621 to Bahlokazi High School. Return with the same Road R621 from Haigh School via Chemsford Water Works. Return with the same route from Gijima School R621, turn right at Chemsford Dam. Return with the same route to Newcastle approved Taxi Rank.</p>
12.15	<p><b>ROUTE 14</b></p> <p><b>MADADENI TO NEWCASTLE</b></p> <p>From P1 Section 7(P) proceed straight to Kwamakhulukhulu Supermarket, turn left at the corner proceed straight, turn right Engulubeni or Kusakusa enter M-Section 7, via Eyakho Shopping Complex proceed straight via Ekhamduze Store, turn left at Lokothwayo Brick &amp; Tile Supply, turn right at Ekhamduze Liquor Store enter L Section proceed, straight turn right, at intersection, enter road between Section 7 (L0 and Section 6, turn left proceed straight, via Amazulu High School, turn left at Eyethu Motors Spares. Proceed straight on road between Madadeni Hospital and Section 6, turn left at Zenzele Shopping Centre enter road between Section 5 Madadeni Hospital, proceed straight turn right enter road Section 5 and open veld, via Cripple Centre, via Circuit Office, via Amajuba Technology Centre proceed straight turn left, via Amajuba College, via Magistrates Office, via Madadeni Police Station proceed straight across robot, turn right on P483 road, to Newcastle, via Matukusa new settlement, turn right Keyway robot enter Asiphephe road proceed straight enter Albert Wessels Drive, via Emabhodini proceed straight via Engine Garage, proceed straight across 4 Way stop turn right at robot into Faraday Street, via Kadbro Vehicle Testing enter Hardwick Street, turn or proceed straight, via Vlam Crescent turn right at Hardwick street proceed straight, turn left Kings Hotel enter Harding Street proceed straight, turn left. Allen Street proceed straight, turn left at Kirkland Street, turn right at Voortrekker street proceed straight Terminus enter approved Newcastle Taxi rank. Return same route to P1 Section 7.</p>
12.16	<p><b>ROUTE 15</b></p> <p><b>FROM NEWCASTLE TAXI RANK AND FROM MADADENI SECTION 6 TO VRYHEID</b></p> <p>From Newcastle Taxi Rank in Newcastle proceed straight across Terminus Street, into Voortrekker Street, turn left at Kirkland street, turn right at Allan Street (Main Street) proceed straight via Arbor Park Suburbs, turn left enter N11 Road proceed straight, turn right into P483 proceed straight turn left at Cavan robot to (pick up point) Section 6 return the same road to Cavan robot, turn left at Robot, enter P483 road, via Osizweni to Utrecht, turn right at Utrecht road intersection enter R34 road proceed.</p>
12.17	<p><b>ROUTE 16</b></p> <p><b>NEWCASTLE TO ESTCOURT</b></p> <p>From Newcastle approved Taxi Rank, turn right at Voortrekker, turn left to Kirkland Street, turn right enter Allen Street, turn right to N11, turn left to Helpmekkar, turn to Peters Road, turn right to Colense Road, turn left to R103, enter Alexandra Road, turn right to Harding street enter approved Estcourt Taxi rank. Return with the same route to Newcastle.</p>



## transport

Department:  
Transport  
Province of KwaZulu-Natal

## GAZETTE

LGKZNG01-2017-  
APR

REGION: ALL

<b>12.18</b>	<p><b>ROUTE 17</b> <b>NEWCASTLE TO LADYSMITH</b></p> <p>From Newcastle approved Taxi Rank proceed across Terminus Street enter Voortrekker Street turn left at Kirkland Street, turn right enter Allen Street, turn right to N11 join Crawchaw Street, turn left enter Ladysmith approved Taxi Rank return with the same route to Newcastle.</p>
<b>12.19</b>	<p><b>ROUTE 18</b> <b>NEWCASTLE TO PITERMARITZBURG</b></p> <p>From Newcastle approved Taxi rank proceed across Terminus Street, enter Voortrekker Street, turn left to Kirkland Street, turn right enter Allen Street, turn left to N11, turn left to Helpmekkar Road, turn right to Peters Road through Industrial, turn right to Colenso Road, turn right to N3, turn left to Church Street, turn left to East Street enter Pietermaritzburg approved Taxi Rank. Return with the same route to Newcastle.</p>
<b>12.20</b>	<p><b>ROUTE 19</b> <b>NEWCASTLE TO DURBAN</b></p> <p>From Newcastle approved Taxi rank, proceed across Terminus Street, turn right at Voortrekker Street, turn left into Kirkland Street, turn right enter Allen Street proceed straight, turn right to N11, turn left to Helpmekkar, turn right to Peters Road, turn right to Colenso Road, turn left to R103, turn left to N3, turn left to Alice Street, turn left to Albert Road, turn right to Mngeni Road enter approved Durban Taxi Rank corner of Umngeni Road and Osborn Road. Return with the same route to Newcastle.</p>
<b>12.21</b>	<p><b>ROUTE 20</b> <b>MADADENI SHOPPING CENTRE TO ALL SECTIONS</b></p> <p>From Madadeni Shoprite Shopping Centre to all Sections within Madadeni Township. Pick and drop to and from and turn to Madadeni Shoprite Shopping Centre.</p>
<b>12.22</b>	<p><b>ROUTE 21</b> <b>NEWCASTLE TAXI RANK TO NEWCASTLE TOWNLANDS</b></p> <p>From Taxi Rank into Terminus Street turn left at Voortrekker Street turn left into Kirkland Street, turn left into Allen Street, proceed straight turn right at Drakensburg Drive proceed straight, via Monte Vista, turn left into Aquamarine Drive, turn right into Amethyst Road proceed straight turn right at Drakensburg Drive, turn left into Victoria Road proceed straight via Amajuba Lodge, Checkers Shopping Centre, turn right at robot into Allen Street pick and drop to and from. Return with same route to Newcastle Taxi Rank.</p>
<b>12.23</b>	<p><b>ROUTE 22</b> <b>NEWCASTLE TAXI RANK TO PIET RETIEF</b></p> <p>From Newcastle Taxi Rank enter Terminus Street, turn right at Voortrekker Street, turn left into Allen Street proceed straight. Turn left at Kirkland Street, turn left into Allen Street proceed straight, turn left near RT1 Office Road proceed straight via Charlestown enter Langs Nel Street at Volkrust proceed straight, turn right at De Kock Street into R543, proceed straight via Vukuzakhe Town Ship proceed along R543 enter Van Rebeck Street at Wakkerstroom, turn left at Kruger Street proceed straight through Wakkerstroom enter R54 proceed straight via Duikers Dorp (Mablola)</p>



## transport

Department:  
Transport  
Province of KwaZulu-Natal

## GAZETTE

LGKZNG01-2017-  
APR

REGION: ALL

12.24	<p>ROUTE 23</p> <p>FROM NEWCASTLE TAXI RANK TO MONDLO</p> <p>From approved Taxi Rank in Newcastle proceed straight across Terminus Street into Voortrekker Street, turn left at Kirkland Street, turn right at Allen Street proceed straight, Via Arbor Park Suburb. Turn left enter N11 Road, Turn right into P483 Road via Osizweni to Utrecht, turn right at Utrecht Road intersection enter Road R34 Road. Proceed straight at Blood River proceed straight across R33 Road enter P54 Road to Nquthu, turn left at KwaGrace Shopping Centre proceed straight on that Road enter Mondlo. Turn left to Mondlo Taxi Rank. Return same route to Newcastle.</p>
12.25	<p>ROUTE 24</p> <p>FROM NEWCASTLE TAXI RANK TO NQUTHU</p> <p>From approved Taxi Rank in Newcastle proceed straight across Terminus Street into Voortrekker Street, turn left at Kirkland Street, turn right at Allen Street proceed straight, via Arbor Park Suburb, turn left enter N11 Road then turn right into P483 Road via Osizweni Road to Utrecht, turn right at Utrecht Road intersection enter R34 Road. Proceed straight at Blood river crossroad proceed across R33 Road enter P54 Road to Nquthu approved Taxi Rank destination, Return same route to Newcastle.</p>
12.26	<p>ROUTE 25:</p> <p>FROM NEWCASTLE TO PAULPIETERSBURG</p> <p>From Newcastle Taxi Rank, proceed straight across Terminus Street into Voortrekker Street proceed straight, turn left at Kirkland Street, turn right at Allen Street proceed straight via Arbor Park Suburb, turn left enter N11 Road proceed straight, turn right into P483 via Osizweni to Utrecht, turn right at Utrecht Road intersection enter R34 road proceed straight, turn left at Blood River enter R33 Road and R34 proceed straight to Vryheid, turn left at Stilwater BP Garage proceed straight enter R33 road to Paulpietersburg turn right at Kruger Street proceed straight enter Paulpietersburg Taxi Rank. Return same route to Newcastle.</p>
12.27	<p>ROUTE 25:</p> <p>FROM NEWCASTLE TO PAULPIETERSBURG</p> <p>From Newcastle Taxi Rank, proceed straight across Terminus Street into Voortrekker Street proceed straight, turn left at Kirkland Street, turn right at Allen Street proceed straight via Arbor Park Suburb, turn left enter N11 Road proceed straight, turn right into P483 via Osizweni to Utrecht, turn right at Utrecht Road intersection enter R34 road proceed straight, turn left at Blood River enter R33 Road and R34 proceed straight to Vryheid, turn left at Stilwater BP Garage proceed straight enter R33 road to Paulpietersburg turn right at Kruger Street proceed straight enter Paulpietersburg Taxi Rank. Return same route to Newcastle.</p>
12.28	<p>ROUTE 26</p> <p>FROM MADADENI TO SECTION 6 IN NEWCASTLE TO NONGOMA</p> <p>From Madadeni Section 6 proceed straight to Cavan Farm robot, turn left road intersection enter P483 road, via Osizweni to Utrecht, turn right at Utrecht Road intersection enter R34 road proceed straight via Nhlazadelo School, turn left at Blood River enter R33 and R34 to Vryheid proceed straight at cross roads before reaching Vryheid on reaching R34 road proceed straight via Bhhekuzulu Township enter R69 road Louwsburg, proceed straight via Driefontein, via Coronation, turn right enter R618 road via Ngome Forest, via Benedict Hospital to Nongoma Town proceed straight enter Nongoma Taxi Rank, return same route to Madadeni Section 6 and Newcastle.</p>



## transport

Department:  
Transport  
Province of KwaZulu-Natal

## GAZETTE

LGKZNG01-2017-  
APR

REGION: ALL

<b>12.29</b>	<p><b>ROUTE 27:</b> <b>FROM NEWCASTLE TO EMPANGENI</b></p> <p>From Madadeni Section 6 and Newcastle Taxi Rank. From Newcastle Taxi Rank proceed across Terminus Street into Voortrekker Street, turn left at Kirkland Street, turn right at Allen Street proceed straight via Arbor Park Suburb, turn left into N11 road proceed straight turn right to P483 road via Blaaubosch Osizweni to Utrecht, turn right at Utrecht Road intersection enter R34 road proceed straight turn left at Bloodriver enter R33 road and R34 proceed straight via Stilwater BP Garage on road to Vryheid, turn right at cross roads before entering Vryheid proceed on R34 road via Vryheid proceed straight via Melmoth, turn left at Enkwalini Ndundulu Area proceed straight on R34 enter Empnageni Main Road turn right at Boxer Shopping Center enter "A" Taxi Rank Empangeni, return same route to Madadeni Section 6 Newcastle</p>
<b>12.30</b>	<p><b>ROUTE 28</b> <b>FROM NEWCASTLE TO PONGOLA</b></p> <p>From Newcastle Taxi Rank proceed straight across Terminus Street turn left at Kirkland Street turn right at Allen Street (Main Street) proceed straight via Arbor Park Suburb turn left enter N11 road, proceed straight turn right into R483 via Osizweni to Utrecht turn right at Utrecht road Intersection enter R34 road proceed straight turn left at Bloodriver Road intersection enter R33 and R34 proceed straight via Stilwater BP Garage turn right at cross road before reaching Vryheid proceed on R34 via Bhekzulu Township enter R69 road via Louwsburg turn left at Road intersection enter r66 road via Magudu, turn left enter N2 Road proceed straight enter Pongola Taxi Rank return same route to Newcastle.</p>
<b>12.31</b>	<p><b>ROUTE 29</b> <b>NEWCASTLE TAXI RANK TO DANNHAUSER</b></p> <p>From Newcastle Taxi Rank enter Terminus Street, turn left at Voortrkker Street turn left Kirkland Street, turn right into Allen Street proceed straight via Arbor Park Suburb, turn right into N11 Road proceed straight via Ballengich turn left into R621 road to Skobarin Settlement proceed straight turn right enter Dannhauser Town turn left to Dannhauser approved taxi rank, return with same route to Newcastle.</p>
<b>12.32</b>	<p><b>ROUTE 30</b> <b>FROM NEWCASTLE TO VOLKRUST</b></p> <p>From Newcastle Taxi Rank exit with Voltreker Street turn left to R34 Kirkland Street and turn left to 31 Allen Street turn left to N11 road Volkrust enter to Volkrust with Laingnek Street turn left to Sarel Cilliers Street and turn right into approved Volkrust Taxi Rank and return right with Louwes Street turn right to Laingsnek Street returning using the same route.</p>
<b>12.33</b>	<p><b>ROUTE 31</b> <b>FROM NEWCASTLE TO STANDERTON</b></p> <p>From Newcastle Taxi Rank exit with Voltreker Street turn left to R34 Kirkland Street and turn left 31 Allen Street and turn to join road N11 to Volkrust to enter Volkrust with Laingsnek Street and turn left to Joubert and turn right to Danpienaar Street road R23 enter Standerton with Botha Street turn right to Vry Street enter to approved Stranderton Taxi Rank exit with Andries Pretorius Street and return using the same route.</p>
<b>12.34</b>	<p><b>ROUTE 32</b> <b>FROM NEWCASTLE TO SECUNDA</b></p> <p>From Newcastle Taxi Rank exit with Voltrek Street and turn left to R34Kirkland Street and turn left to 31 Allen Street and turn left to join N11 road to Volkrust enter to Volkrust with Laingsnek Street and turn left to Joubert Street and turn right to Danpienaar Street Road R23 enter to Standerton with Botha Street and turn right to Lombath Street and turn left to Boumann Street R50 And turn right to Road R546 and turn right to A Luthuli Street and turn left to Seokodibeng enter to approved Secunda Taxi Rank with Paul Kruger Street exit with Ettinne Rosseau returning the same route.</p>





## transport

Department:  
Transport  
Province of KwaZulu-Natal

## GAZETTE

LGKZNG01-2017-  
APR

REGION: ALL

12.35	<p><b>ROUTE 33</b> <b>FROM NEWCASTLE TO ERMELO</b></p> <p>From Newcastle Taxi Rank exit with Voltrekker Street and turn left to 34 Kirkland Street and turn left to 31 Allen Street and turn left to join N11 Road to Volkrust enter to Volkrust with Laingsnek Street Aremesfort enter with N11 road to Ermelo with Kirk Street and turn right to Joubert Street and turn left to Ennis Street And turn right to Naude Street to Approved Ermelo Taxi Rank and return using the same route,</p>
12.36	<p><b>ROUTE 34</b> <b>FROM NEWCASTLE TO PIET RETIEF</b></p> <p>From Newcastle Taxi Rank exit with Voltrekker Street and turn left to R34 Kirkland Street and turn left to 31 Allen Street and turn left Volkrust Road N11 Road to Volkrust with Laingsnek Street and turn right to road R543 to Wakkerstroom to Amabola enter with R543 to Piet Retief enter with Kruger Street and turn with West End Street and turn left with Brand Street and turn left with Mark Street enter into approved Taxi Rank in Piet Retief and return using the same route.</p>
12.37	<p><b>ROUTE 35</b> <b>FROM NEWCASTLE TO WITBANK</b></p> <p>From Newcastle Taxi Rank exit with Voltrekker Street and turn left to 34 Kirkland Street and turn left into 31 Allen Street enter Volkrust with Laingsnek Street to Amesfoort N11 enter with Scheoing Street turn left to Sybrand Van Nie Kerk Street R39 to Margezon enter with R39 turn right to R17 turn left to R39 to Bethal enter with R545 Church Street turn right with Cler Street turn left with R545 turn left to Provincial Road to Witbank enter with Provincial Street turn right to Voltreker Street turn left to Eadie Street in Witbank to approved Witbank Taxi Rank and return.</p>
12.38	<p><b>ROUTE 36</b> <b>FROM NEWCASTLE TO BETHAL</b></p> <p>From Newcastle Taxi Rank exit with Voltrekker Street and turn left to R34 Kirkland Street and turn left to 31 Allen Street enter to Volkrust with Laingsnek to Ameefoort N11 enter with Scheping Street turn left to Sybrands Van Nie Kerk Street R39 to Margezon enter with R39 turn right to R17 turn right to R39 to Bethal turn left N17 Ermelo Road enter to Bethal Schweping Street turn left to Church Street turn left and turn right to Cler Street to approved Taxi Rank to Bethal and return using the same route.</p>
12.39	<p><b>ROUTE 37</b> <b>FROM NEWCASTLE TO MEMEL</b></p> <p>From Newcastle Taxi Rank exit Voltrekker Street turn left to 34 Kirk Street turn left to 31 Allen Street and turn left to road R34 to Memel turn right with Eelifees Street to Approved Memel Taxi Rank and return using the same route.</p>
12.40	<p><b>ROUTE 38</b> <b>FROM NEWCASTLE TO VREDE</b></p> <p>From Newcastle Taxi Rank exit with Voltrekker Street turn left to 34 Kirkland Street turn left to 31 Allen Street and turn left to Vrede and turn right to R543 turn left with Kerk Street and turn right with Cillers Street to Approved Vrede Taxi Rank and return using the same route.</p>





## transport

Department:  
Transport  
Province of KwaZulu-Natal

## GAZETTE

LGKZNG01-2017-  
APR

REGION: ALL

12.41	<p>ROUTE 39 FROM NEWCASTLE TO FRANKFORT</p> <p>From Newcastle Taxi Rank exit with Volktrekker Street and turn left to 34 Kirkland Street and turn left to 31 Allen Street and turn left to road R34 turn right to R103 and turn left to R34 enter with back street Frankfort with right and turn right Namahadi Street enter into Approved Taxi Rank in Franfort and return using the same route</p>
12.42	<p>ROUTE 40 FROM NEWCASTLE TO VEREENIGING</p> <p>From Newcastle Taxi Rank exit with Volktrekker Street and turn left to 34 Kirkland Street and turn left to 31 Allen Street and turn left to road R34 turn right to R103 and turn left to R51 and turn right to road N3 and turn left R54 to Vereeniging enter the Genghertzog Street turn right with Stadicity and turn left to Union Street and turn left to Beacon Field enter to Approved Vereeniging Taxi Rank and return using the same route.</p>
12.43	<p>ROUTE 41 FROM NEWCASTLE TO AMERSFOORT</p> <p>From Newcastle Taxi Rank exit with Terminus Street turn left with 34 Kirkland Street and turn left to 31 Allen Street and join N11 road to Volkrust enter Volkrust with Laingsnek Street N11 Amersfoort enter with Scheduling Street into Approved Taxi Rank and return.</p>
12.44	<p>ROUTE 42 FROM NEWCASTLE TO NORMANDIEN</p> <p>From Newcastle Taxi Rank exit with Terminus Street turn left with Sutherland Street turn right with Scott Street to Lennoxton with Road P39 to Normandien pick and drop returning using same route.</p>
12.45	<p>ROUTE 43 FROM NEWCASTLE TO UTRECHT</p> <p>From Newcastle Taxi Rank with Vortrekker Street turn left to 34 Kirkland Street and turn left to 31 Allen Street and turn left to join N11 road turn right to Utrecht Road and turn left to Utrecht into Approved Taxi Rank and return back using the same route.</p>
12.46	<p>ROUTE 45 FROM NEWCASTLE TO DUNDEE</p> <p>From Newcastle approved Taxi Rank proceed across Terminus Street, enter Voortrekker Street turn left to Kirkland Street, turn right enter Allen Street, proceed turn left to N11 proceed straight turn left to R621 via NDH enter proceed straight via Hutternsprut turn left to Dundee enter Landman Street turn left enter Dundee approved Taxi Rank return with same route to Newcastle.</p>
12.47	<p>ROUTE 46 FROM MADADENI CHECKERS TO GERMISTON</p> <p>From Madadeni Checkers left to Beerwhoale turn right between section 5 and section 2 turn right to Majuba College pass Magistrate Office proceed to turn right at Ingagane River proceed to Matukuza robot proceed straight via Railway Station Karbochem turn left enter road N11 and turn right into Allen Street to Newcastle left R34 right R103 right N3 right M2 North left to Railway Street Germiston Taxi Rank and return.</p>



## transport

Department:  
Transport  
Province of KwaZulu-Natal

## GAZETTE

LGKZNG01-2017-  
APR

REGION: ALL

12.48	<p>ROUTE 44 FROM NEWCASTLE TO QWAQWA</p> <p>From Newcastle Taxi Rank exit with Vortrekker and turn left 34 Kirkland Street and turn left to 31 Allen Street and turn left to Memel Road R34 and turn left on the Gravel Road R722 and turn right R N5 and turn right to Mapoi Street and left to Qwaqwa Taxi Rank and return using the same route.</p>
12.49	<p>ROUTE 35 FROM NEWCASTLE TO WITBANK</p> <p>From Newcastle Taxi Rank exit with Voltrekker Street and turn left to 34 Kirkland Street and turn left into 31 Allen Street enter Volkrust with Laingsnek Street to Amesfoort N11 enter with Scheoing Street turn left to Sybrand Van Nie Kerk Street R39 to Margezon enter with R39 turn right to R17 turn left to R39 to Bethal enter with R545</p>



## transport

Department:  
Transport  
Province of KwaZulu-Natal

## GAZETTE

LGKZNG01-2017-  
APR

REGION: ALL

1) <b>Application Number:</b> APP0087663	2) <b>Gazette Number:</b> LGKZNG01-2017-APR
3) <b>Applicant:</b> SITHOLE S <b>ID NO.</b> 5303285437086 <b>Association:</b> IXOPO & DISTRICT TAXI ASSOCIATION	4) <b>Applicant Address:</b> PO BOX457 RICHMOND 3780
5) <b>Existing Licence Holder:</b> M NYEMBE <b>ID NO.</b> 5409215493089	6) <b>Existing Licence Holder Address:</b> P O BOX 73 IXOPO KWAZULU-NATAL KWA-ZULU NATAL 3276
7) <b>Type of application:</b> NORMAL TRANSFER	8) <b>Operating Licence Number:</b> LKNKZN019407
9) <b>Vehicle Type:</b> NOT AVAILABLE	10) 1 X 15 (SEATED) + 0 (STANDING)
11) <b>Region:</b> SISONKE	
12.1	<p>Route 4</p> <p>Ixopo to Highflats</p> <p>From Ixopo Taxi Rank turn right into P312 Road, after 2km turn right into P 22-2 Road to Highflats and about 25km from Ixopo turn left into the Highflats Taxi Rank. Picking-up and dropping off of passengers along the route. Return to Ixopo using the same route as the forward route.</p>



## transport

Department:  
Transport  
Province of KwaZulu-Natal

## GAZETTE

LGKZNG01-2017-  
APR

REGION: ALL

1) <b>Application Number:</b> APP0087665	2) <b>Gazette Number:</b> LGKZNG01-2017-APR
3) <b>Applicant:</b> M MASUKU <b>ID NO.</b> 6001255747083 <b>Association:</b> MASIHAMBISANE BARA BUFFALO FLATS T.A	4) <b>Applicant Address:</b> P O BOX 2222 NEWCASTLE KWAZULU-NATAL 2940
5) <b>Existing Licence Holder:</b> NOT APPLICABLE <b>ID NO.</b> NOT APPLICABLE	6) <b>Existing Licence Holder Address:</b> NOT APPLICABLE
7) <b>Type of application:</b> NEW OPERATING LICENCE	8) <b>Operating Licence Number:</b> NOTAVAILABLE
9) <b>Vehicle Type:</b> MIDIBUS	10) 1 X 21 (SEATED) + 0 (STANDING)
11) <b>Region:</b> AMAJUBA	
12.1	FROM MDAKANE TAXI RANK JOIN ROAD P272, ANNADALE MINE, ROOI POINT FARM, SHARPSTONE LAKE, KALVLAKTE, MBABANE, EMOYENI, NTENDEKA, HAALBOOM, JOIN P296 NINE MILES JOIN P283, CAVAN FARM, KWAMATHUKUZA JOIN N11 VIA EMMASOTSHENI ENTER ALLEN ST, TURN LEFT KIRKLAND STREET, TURN RIGHT VOORTREKKER ST, TURN LEFT TERMINUS ST ENTER APPROVED NEWCASTLE TAXI RANK AND RETURN.
12.2	MDAKANE TO NEWCASTLE.  FROM MDAKANE APPROVED TAXI RANK JOIN P38 ROAD PICK AND DROP KILKEEL, MFUNDWENI, FAIBREEZE JOIN P296 JOKIS, SPRINGBOK, NAAS FARM, KWARAMLAN, MAFAPHLAWANE, UBUHLEBOMZINYATHI, TOP RANK P296, 42 COMPLEX OFFLOADING AND LOADING AT ALL POINTS, NINE MILES JOIN P483, CAVAN FARM PICK AND DROP PROCEED TO KWAMATHUKUZA TURN RIGHT ASIPHEPHE DRIVE. ENTER INDUSTRIAL AREA PASS N11 JOIN ALBERT STREET, TURN LEFT KIRKLAND STREET, TURN RIGHT VOORTREKKER ST, TURN LEFT TERMINUS ST ENTER TAXI RANK AND RETURN TO SUTHERLAND ST, TURN LEFT YORK ST OR HOSPITAL ST AND TURN RIGHT ALLEN STREET. RESCTRICTIONS ? NO RESTRICTION TO AND FROM.
12.3	OSIZWENI TO KWA-MDAKANE.  FROM OSIZWENI (TOP - RANK) P296 ROAD PASS UBUHLEBOMZINYATHI,MAFAHLAWANE,KWARMLAN,NAAS FARM,SPRINGBOK,JKIS JOIN P38 ROAD FAIRBREEZE,MFUNDWENI,KILKEEL TO APPROVED MDAKANE TAXI RANK.DIRECT AND RETURN.
12.4	NEWCASTLE TO LADYSMITH.  FROM NEWCASTLE APPROVED TAXI RANK PROCEED ACROSS TERMINUS STREET ENTER VOORTREKKER STREET, TURN LEFT AT KIRKLAND STREET, TURN RIGHT ENTER ALLEN STREET TURN RIGHT TO N11 JOIN CRAWCHAW STREET, TURN LEFT ENTERLADYSMITH APPROVED TAXI RANK RETURN WITH THE SAME ROUTE TO NEWCASTLE.
12.5	FROM NEWCASTLE APPROVED TAXI RANK PROCEED ACROSS TERMINUS STREET, ENTER VOORTREKKER STREET, TURN LEFT TO KIRKLAND STREET, TURN RIGHT ENTER ALLEN STREET, TURN LEFT TO N11, TURN LEFT TO HELPMEEKAR ROAD, TURN RIGHT TO PETERS ROAD THROUGH INDUSTRIAL, TURN RIGHT TO PETERS ROAD TURN RIGHT TO COLENZO ROAD, ROAD TURN RIGHT TO N3, TURN LEFT TO EAST STREET ENTER PIETERMARITZBURG APPROVED TAXI RANK. RETURN WITH THE SAME ROUTE TO NEWCASTLE.
12.6	FROM NEWCASTLE TAXI RANK PROCEED ACROOS TERMINUS STREET INTO VOORTREKKER STREET, TURN LEFT AT KIRKLAND STREET, TURN RIGHT AT ALLEN STREET PROCEED STRAIGHT VIA ARBOR PARK SURBURB, TURN LEFT N11 ROAD PROCEED STRAIGHT TURN RIGHT TO P483 ROAD, VIA BLAUBOSCH OSIZWENI TO UTRECHT, TURN RIGHT AT UTRECHT ROAD INTERSECTION ENTER R34 ROAD PROCEED STRAIGHT, TURN LEFT AT BLOODRIVER ENTER R33 ROAD AND CROSS ROADS STRAIGHT VIA STILWATER BP GARAGE ON ROAD TO VRYHEID, TURN RIGHT ACROSS ROADS BEFORE ENTERING VRYHEID PROCEED ON R34 ROAD VIA VRYHEID. PROCEED STRAIGHT VIA ULUNDI, VIA MELMOTH, TURN LEFT AT ENKWALINI NDUNDULU AREA. PROCEED STRAIGHT ON R34 ENTER EMPANGENI TAXI RANK. RETURN SAME ROUTE TO NEWCASTLE.



## transport

Department:  
Transport  
Province of KwaZulu-Natal

## GAZETTE

LGKZNG01-2017-  
APR

REGION: ALL

12.7	<p>NEWCSATLE TO PONGOLA.</p> <p>FROM NEWCASTLE TAXI RANK PROCEED STRAIGHT ACROSS TERMINUS STREET INTO VOORTREKKER STREET, TURN LEFT AT KIRKLAND STREET TURN RIGHT AT ALLEN STREET (MAIN STREET) PROCEED STRAIGHT VIA ARBOR PARK SURBURB, TURN LEFT ENTER N11 ROAD, PROCEED STRAIGHT TURN RIGHT INTO R483 VIA OSIZWENI TO UTRECH, TURN RIGHT UTRECHT ROAD INTERSECTION ENTER R34 ROAD PROCEED STRAIGHT, TURN LEFT AT BLOODRIVER ROAD INTERSECTION ENTER R33 AND R34 PROCEED STRAIGHT VIA STILWATER BP GARAGE, TURN RIGHT AT CROSS-ROAD BEFORE REACHING VRYHEID PROCEED ON R34 VIA BHEKUZULU TOWNSHIP ENTER R69 ROAD, LOUWSBURG, TURN LEFT AT ROAD INTERSECTION ENTER R66 ROAD VIA MAGUDU, TURN LEFT ENTER N2 ROAD PROCEED STRAIGHT ENTER PONGOLA TAXI RANK, RETURN SAME ROUTE TO NEWCASTLE.</p>
12.8	<p>FROM NEWCASTLE APPROVED TAXI RANK, PROCEED ACROSS TERMINUS STREET INTO VOORTREKKER STREET, TURN LEFT TO KIRKLAND STREET, TURN RIGHT ENTER ALLEN STREET PROCEED STRAIGHT, TURN RIGHT TO N11 PASS LADYSMITH INTO N3 DROP OFF HARRISMITH AND STRAIGHT, TURN RIGHT TO N11 PASS LADYSMITH INTO N3 DROP OFF HARRISMITH AND PROCEED TO QWAQWA TAXI RANK AND RETURN WITH PASSENGERS VIA SAME ROUTE.</p>
12.9	<p>NEWCASTLE TAXI RANK TO PIET RETIEF.</p> <p>FROM NEWCASTLE TAXI RANK ENTER TERMINUS STREET, TURN RIGHT AT VOORTREKKER STREET, PROCEED STRAIGHT TURN LEFT AT KIRKLAND STREET, TURN LEFT INTO ALLEN STREET PROCEED STRAIGHT, TURN LEFT NEAR R T L OFFICE INTO N11 ROAD PROCEED STRAIGHT, TURN RIGHT AT DE KOCK STREET INTO R543, PROCEED STRAIGHT VIA VUKUZAKHE TOWNSHIP PROCEED ALONG R543 ENTER VAN REBEEK STREET AT WAKKERSTROOM ENTER R543 PROCEED STRAIGHT VIA ZUIDEND STREET PROCEED STRAIGHT TURN LEFT INTO WESTEND STREET ENTER APPROVED PIET RETIEF TAXI RANK. RETURN WITH SAME ROUTE TO NEWCASTLE.</p>
12.10	<p>NEWCASTLE TO JOHANNESBURG / BARAGWANATH FROM NEWCASTLE APPROVED TAXI RANK, PROCEED ACROSS TERMINUS STREET INTO VOORTREKKER STREET, TURN LEFT TO KIRKLAND STREET, TURN LEFT TO ALLEN STREET, TURN LEFT TO MEMEL ROAD FROM MEMEL ROAD JOIN R34 AND THEN PROCEED UP TO N3 AND THEN RIGHT TO JOHANNESBURG. PROCEED WITH N3 LEFT INTO M2 WEST AND THEN OFF-RAMP LEFT INTO HARROW ROAD AND THEN LEFT INTO MOSELEY ROAD, STREET, TURN RIGHT INTO END STREET INTO JEPPE STREET RIGHT INTO VONVEILEGH THEN LEFT INTO PLEIN STREET AND THEN TURN RISSIK STREET TURN RIGHT BEVIERS STREET TURN LEFT INTO WANDERERS STREET LEFT INTO PARK CITY TAXI RANK. FROM N3 TURN LEFT INTO N12 TURN LEFT INTO OLD POTCHESTROOM ROAD TURN LEFT INTO BARAGWANATH RANK.</p>
12.11	<p>NEWCASTLE TO ERMELO.</p> <p>FROM NEWCASTLE TAXI RANK LEFT KIRKLAND LEFT ALLEN INTO N11 ERMELO TAXI RANK AND RETURN. NO LOADING AND OFFLOADING ALONG N11 UNTIL ERMELO TAXI TANK AND RETURN.</p>
12.12	<p>NEWCASTLE TO STANDERTON.</p> <p>FROM NEWCASTLE TAXI RANK LEFT VOORTREKKER STREET TURN LEFT KIRKLAND STREET INTO ALLEN STREET LEFT N11 INTO R23 LEFT TO STANDERTON TAXI RANK AND RETURN.</p>
12.13	<p>NEWCASTLE TO SPRINGS.</p> <p>FROM NEWCASTLE TAXI RANK LEFT VOORTREKKER STREET TURN LEFT KIRKLAND STREET INTO ALLEN STREET LEFT N11 INTO R23 LEFT TO STANDERTON, PROCEED TO BULFOUR TURN LEFT NIGEL TO SPRINGS TAXI RANK AND RETURN.</p>
12.14	<p>NEWCASTLE TO VREENING.</p> <p>FROM NEWCASTLE TAXI RANK IN TERMINUS STREET LEFT VOORTREKKER STREET TURN LEFT KIRKLAND STREET INTO ALLEN STREET LEFT INTO R34 RIGHT INTO R103 LEFT INTO N3 LEFT INTO R54 LEFT INTO GENERAL HERTZORG ROAD LEFT INTO UNION LEFT TO VEEENING TAXI RANK AN RETURN.</p>
12.15	<p>NEWCATSLE TO BLOEMFONTEIN.</p> <p>FROM NEWCASTLE TAXI RANK IN TERMINUS STREET LEFT VOORTREKKER TURN LEFT KIRKLAND STREET INTO ALLEN STREET LEFT INTO R34 TURN LEFT INTO R103 TURN RIGHT INTO R714 TURN LEFT INTO R26 CORNER OF OXFORD &amp; GOLD STREET TO BETHLEHEM PROCEED TO WELKOM AND TURN TO BLOEMFONTEIN TAXI RANK AND RETURN.</p>



## transport

Department:  
Transport  
Province of KwaZulu-Natal

## GAZETTE

LGKZNG01-2017-  
APR

REGION: ALL

1) <b>Application Number:</b> APP0087680	2) <b>Gazette Number:</b> LGKZNG01-2017-APR
3) <b>Applicant:</b> B MAJAVU <b>ID NO.</b> 7302045531087 <b>Association:</b> KOKSTAD TAXI OWNERS ASSOCIATION	4) <b>Applicant Address:</b> P.O. BOX 840 KOKSTAD KWAZULU-NATAL  4700
5) <b>Existing Licence Holder:</b> NOT APPLICABLE <b>ID NO.</b> NOT APPLICABLE	6) <b>Existing Licence Holder Address:</b> NOT APPLICABLE
7) <b>Type of application:</b> NEW OPERATING LICENCE	8) <b>Operating Licence Number:</b> LKNKZN0123039
9) <b>Vehicle Type:</b> MINIBUS TAXI	10) 1 X 9-16 (SEATED) + 0 (STANDING)
11) <b>Region:</b> SISONKE	
12.1	16. LOCAL ROUTES :  BONGWENI LOCATION ROUTE:  FROM DOWER STREET TAXI RANK INTO MURRAY STREET, INTO MAKAE ROAD, INTO STEMERE STREET, INTO MATHE STREET, INTO MASINYANE ROAD, INTO MOYANA TOAD, INTO JULY ROAD, INTO SIWELA LANE, INTO NKOYNA ROAD, INTO GCADINJA ROAD AND RETURN.
12.2	17. FROM (KOKSTAD TAXI RANK) DOWER STREET ALONG MAIN STREET, HOPE STREET, JOIN R56 TO PAKADE STATION, JOIN R61 TO FORT DONALD AND RETURN ALONG THE SAME ROUTE TO KOKSTAD. FROM KOKSTAD TAXI RANK DOWER STREET, JOIN MAIN STREET, JOIN R394 TO FRANKLIN R617 AND BACK ON THE SAME ROUTE TO KOKSTAD.
12.3	18. FROM KOKSTAD TAXI RANK DOWER STREET JOIN MAIN STREET JOIN R56 PASS THE MAXIMUM PRISION TO GOGELA TAXI RANK AND ON RETURN SAME ROUTE TO KOKSTAD.
12.4	19. FROM KOKSTAD TAXI RANK DOWER STREET JOIN MAIN STREET TO HOPE STREET TO R56 TO PAKKIES TAXI RANK AND ON RETURN SAME ROUTE TO KOKSTAD.
12.5	20. FROM KOKSTAD TAXI RANK DOWER STREET JOIN HOPE STREET TO R56 TO NTSIKENI TAXI RANK AND RETURN ALONG THE SAME ROUTE TO KOKSTAD
12.6	ROUTE 29 KOKSTAD TO SWARTBERG FROM DOWER STREET,MAIN STREET,JOIN R394,DROP OFF PASSENGERS AND PASS R617, DROP OFF PASSENGERS AND PASS FRANKLIN TO SWARTBERG TAXI RANK AND BACK SAME ROUTE TO KOKSTAD.
12.7	ROUTE 30 KOKSTAD TO TIGER HOEK FROM DOWER STREET,MAIN STREET,JOIN GROOM STREET,REJOIN HOPE STREET TO R56 TURN LEFT TO SINGISI ROAD,DROP OFF PASSENGERS AND PASS NGWINJINI TO TIGERHOEK TAXI RANK AND BACK SAME ROUTE TO KOKSTAD.
12.8	ROUTE 31 KOKSTAD TO NGWINJINI FROM DOWER STREET,MAIN STREET,REJOIN HOPE STREET TO R56,TURN LEFT TO SINGISI ROAD TO NGWINJINI TAXI RANK AND BACK SAME ROUTE TO KOKSTAD



## transport

Department:  
Transport  
Province of KwaZulu-Natal

## GAZETTE

LGKZNG01-2017-  
APR

REGION: ALL

1) <b>Application Number:</b> APP0087682	2) <b>Gazette Number:</b> LGKZNG01-2017-APR
3) <b>Applicant:</b> LR THABETHE <b>ID NO.</b> 5712290749089 <b>Association:</b> MTWALUME TAXI ASSOCIATION	4) <b>Applicant Address:</b> PO BOX 59911 HIBBERDENE KWAZULU-NATAL  4220
5) <b>Existing Licence Holder:</b> NOT APPLICABLE <b>ID NO.</b> NOT APPLICABLE	6) <b>Existing Licence Holder Address:</b> NOT APPLICABLE
7) <b>Type of application:</b> NEW OPERATING LICENCE	8) <b>Operating Licence Number:</b> NOTAVAILABLE
9) <b>Vehicle Type:</b> MINIBUS	10) 1 X 13 (SEATED) + 0 (STANDING)
11) <b>Region:</b> UGU-OGWINI	
12.1	<p>1.2 FROM MTWALUME TAXI RANK, ALONG OLD MAIN ROAD PORT SHEPSTONE AND HIBBERDENE TURN LEFT INTO HIBBERDENE SPAR TAXI RANK DROP AND PICK UP THEN TURN LEFT INTO PORT SHEPSTONE OLD MAIN ROAD ALONG RIGHT TURN INTO BAISLY STREET RIGHT TURN INTO CONNOR STREET ALONG LEFT TURN INTO REYNOLD STREET ALONG LEFT TURN INTO NELSON MANDELA AVENUE ALONG RIGHT TURN INTO PORT SHEPSTONE TAXI RANK.</p> <p>-OR-</p> <p>ALONG OLD MAIN ROAD, RIGHT TURN INTO ANGLICAN CHURCH ROAD ALONG LEFT TURN INTO NELSON MANDELA AVENUE ALONG RIGHT TURN INTO PORT SHEPSTONE TAXI RANK OR ALONG MARBURGH ROAD INTO FACTORIES DROP AND PICK BACK INTO PORT SHEPSTONE TAXI RANK.</p>
12.2	<p>FROM MTWALUME ALONG OLD MAIN ROAD UMZINTO RIGHT TURN INTO MTWALUME STATION NO.79, LEFT TURN INTO N2 FREEWAY LEFT TURN INTO IFABA BEACH NO.84 DROP AND PICK UP BACK TO N2 FREEWAY ALONG LEFT TURN INTO PARK RYNIE UMZINTO 104 ALONG WEST OF PARK RYNIE TO UMZINTO, RIGHT TURN INTO UMZINTO ALONG LEFT TURN INTO UMZINTO TAXI RANK.</p> <p>-OR-</p> <p>FROM MTWALUME TAXI RANK LEFT TURN INTO UMZINTO OLD MAIN ROAD ALONG LEFT TURN INTO ESPERANZA MAIN ROAD TO UMZINTO ALONG RIGHT INTO UMZINTO MAIN ROAD ALONG RIGHT TURN INTO UMZINTO TAXI RANK OR RIGHT TURN INTO PARK RYNIE OLD MAIN ROAD ALONG SCOTTBURGH HOSPITAL RIGHT TURN INTO SCOTTBURGH HOSPITAL RIGHT TURN INTO SCOTTBURGH TAXI RANK DROP OFF OR ALONG PENNINGTON DROP OFF RENISHAW STATION BACK TO UMZINTO TAXI RANK.</p> <p>RETURN JOURNEY ALONG MAIN ROAD UMZINTO LEFT TURN INTO PARK RYNIE ROAD RIGHT TURN INTO N2 FREEWAY ALONG LEFT TURN INTO IFABA BEACH 84 DROP BACK INTO N2 FREEWAY LEFT TURN INTO UMZUMBE RIGHT TURN ALONG MTWALUME 79 LEFT TURN INTO PORT SHEPSTONE OLD MAIN ROAD ALONG RIGHT TURN INTO MTWALUME TAXI RANK.</p> <p>-OR-</p> <p>RETURN FROM UMZINTO TAXI RANK ALONG MAIN ROAD RIGHT TURN INTO HIBBERDENE OLD MAIN ROAD ALONG RIGHT TURNS MTWALUME TAXI RANK.</p>
12.3	ALONG MTWALUME TAXI RANK TO HIBBERDENE LEFT TURN INTO UMZINTO OLD MAIN ROAD, RIGHT TURN INTO MTWALUME STATION 79 RIGHT TURN INTO N2 FREEWAY ALONG LEFT TURN INTO HIBBERDENE SPAR TAXI RANK.





## transport

Department:  
Transport  
Province of KwaZulu-Natal

## GAZETTE

LGKZNG01-2017-  
APR

REGION: ALL

12.4	<p>1.7 FROM MTWALUME TAXI RANK TO UNZUMBE ALONG ISIPOFU ROAD P73 ALONG LEFT TURN INTO PEAKSTONE D895, ALONG LEFT TURN MSWILILI D946, ALONG RETURN FROM KWAHLONGWA STORE PICK AND DROP BACK TO MORRISONS CLINIC TAXI RANK D949 LEFT TURN INTO ETSHENI D950 PICK AND DROP ALONG KWAHLONGWA TRIBAL AUTHORITY TO HIBBERDENE. -OR- ALONG KWAHLONGWA TRIBAL AUTHORITY ROAD RIGHT TURN INTO PORT SHEPSTONE OLD MAIN ROAD RIGHT TURN INTO BAISLY STREET ALONG LEFT TURN INTO CONNOR STREET ALONG RIGHT TURN TO REYNOLD STREET ALONG LEFT TURN TO PORT SHEPSTONE TAXI RANK.</p> <p>RETURN JOURNEY USE THE SAME ROUTES AS ABOVE. ALL LOCAL ROUTES DROP AND PICK UPS.</p>
12.5	<p>FROM MTWALUME TAXI RANK, TURTON, ALONG ISIPOFU ROAD UP TO THE N2 ALONG THE N2, INTO M4 (ALBERT LUTHULI FREEWAY), LEFT INTO MOORE ROAD OFF-RAMP, RIGHT INTO WARWICK AVENUE, LEFT INTO ETNA LANE AND PROCEED TO AN APPROVED TAXI RANK AT THE CORNER OF CANONGATE ROAD AND WARWICK AVENUE AND RETURN AS PER 1.1.</p> <p>FROM AN APPROVED TAXI RANK AT THE CORNER OF WARWICK AVENUE AND CAONGATE ROAD, LEFT INTO WARWICK AVENUE, RIGHT INTO ALICE STREET, RIGHT INTO MARKET ROAD, LEFT INTO MOORE ROAD, INTO M4 (ALBERT LUTHULI FREEWAY) ALONG THE M4, INTO THE M2 AND PROCEED AS DESCRIBED IN 1, TO THE MTWALUME TAXI RANK.</p>
12.6	<p>FROM MTWALUME TAXI RANK, ALONG ISIPOFU ROAD TO OLD MAIN ROAD (PORT SHEPSTONE AND HIBBERDENE) LEFT INTO HIBBERDENE SPAR TAXI RANK (DROP AND PICK UP) LEFT INTO PORT SHEPSTONE OLD MAIN ROAD, TURN RIGHT INTO BAISLY STREET, RIGHT INTO CONNOR STREET, LEFT INTO REYNOLD STREET, LEFT INTO NELSON MANDELA AVENUE, RIGHT INTO PORT SHEPSTONE TAXI RANK. OR ALONG MAIN ROAD, RIGHT INTO ANGLICAN CHURCH ROAD, LEFT INTO NELSON MANDELA AVENUE, RIGHT INTO PORT SHEPSTONE TAXI RANK. OR ALONG MARBURGH ROAD INTO INDUSTRIAL AREA, DROP AND PICK AND RETURN INTO PORT SHEPSTONE TAXI RANK ALONG THE SAME ROUTE.</p> <p>RETURN JOURNEY ALONG NELSON MANDELA AVENUE RIGHT INTO REYNOLD STREET, LEFT INTO ACKEN STREET LEFT INTO DURBAN OLD MAIN ROAD TO HIBBERDENE AND INTO ISIPOFU OLD MAIN ROAD TO UMZUMBE MAGISTERIAL DISTRICT COURT AT TURTON INTO MTWALUME TAXI RANK. OR LEFT INTO ISIPOFU ROAD TO MABHELENI SHAYA MOYA TAXI RANK, DROP AND PICK UP, AND RETURN TO MTWALUME TAXI RANK. OR FROM MTWALUME TAXI RANK ALONG KWAHLONGWA TRIBAL AUTHORITY ROAD, RIGHT INTO PORT SHEPSTONE OLD MAIN ROAD, RIGHT INTO BAISLY STREET, LEFT INTO CONNOR STREET ALONG RIGHT INTO REYNOLD STREET INTO PORT SHEPSTONE TAXI RANK AND RETURN ALONG SAME ROUTE INTO REVERSE.</p>



## transport

Department:  
Transport  
Province of KwaZulu-Natal

## GAZETTE


LGKZNG01-2017-  
APR

REGION: ALL

- 12.7** FROM MTWALUME TAXI RANK ALONG ISIPOFU OLD MAIN ROAD TO UMZINTO, RIGHT INTO MTWALUME STATION, NO 79, LEFT INTO N2 FREEWAY, LEFT INTO IFABA BEACH, NO R84 (DROP AND PICK UP) AND RETURN TO N2 FREEWAY, ALONG N2, LEFT INTO PARK RYNIE AND PROCEED TO UMZINTO ALONG R104 WEST, RIGHT INTO UMZINTO AND PROCEED TO UMZINTO TAXI RANK.
- OR
- FROM MTWALUME TAXI RANK LEFT INTO AND ALONG UMZINTO OLD MAIN ROAD, LEFT INTO ESPERANZA MAIN ROAD TO UMZINTO, RIGHT INTO UMZINTO MAIN ROAD AND PROCEED RIGHT INTO UMZINTO TAXI RANK.
- OR
- RIGHT INTO PARK RYNIE OLD MAIN ROAD AND PROCEED TO SCOTTBURGH HOSPITAL, RIGHT TURN INTO SCOTTBURGH TAXI RANK, DROP OFF, AND PROCEED ALONG THE SAME ROUTE TO UMZINTO.
- RETURN JOURNEY:
- ALONG MAIN ROAD, R104 FROM UMZINTO, LEFT INTO PARK RYNIE ROAD RIGHT INTO N2 FREEWAY, LEFT INTO IFABA BEACH, R84 DROP AND RETURN INTO N2 FREEWAY, LEFT INTO UMZUMBE RIGHT TURN ALONG MTWALUME WEST SIDE OF MTWALUME R79 LEFT INTO PORT SHESPTONE OLD MAIN ROAD ALONG ISIPOFU ROAD, RIGHT INTO MTWALUME TAXI RANK.
- OR
- FROM UMZINTO TAXI RANK ALONG MAIN ROAD RIGHT TURN INTO HIBBERDENE OLD MAIN RIGHT INTO MTWALUME TAXI RANK.

## MUNICIPAL NOTICES • MUNISIPALE KENNISGEWINGS

## MUNICIPAL NOTICE 41 OF 2017

 <b>uMfolozi Municipality</b>	<b>PUBLIC NOTICE</b> <b>TO ALL PROPERTY OWNERS: EXTENSION OF DEADLINE FOR SUBMISSION OF OBJECTIONS TO THE GENERAL VALUATION ROLL-2017</b>
	<p>Further to the notice issued to members of the public regarding the inspection of the General Valuation Roll (GV 2017). Members of the public are further informed that the period for objections in terms of Section 50 of the Municipal Property Rates Act, 2004 (Act No.6 of 2004), has been extended to the <b>31<sup>st</sup> of May 2017</b>.</p> <p>An invitation is hereby made in terms of section 49(1)(a)(ii) of the Act that any owner of property or other person who so desires should lodge an objection with the municipal manager in respect of any matter reflected therein, or omitted from the valuation roll within the above mentioned period. Attention is specifically drawn to the fact that in terms of section 50(2) of the Act, an objection must be in relation to a specific property and not against the valuation roll as such.</p> <p>The form for lodging of objections is obtainable on the municipal website <a href="http://www.umfolozi.gov.za">www.umfolozi.gov.za</a> and from the municipal offices located at 25 Bredelia Street, Kwambonambi, during office hours 08h00-16h00.</p> <p><b>ENQUIRIES:</b> All enquiries can be directed to Mr SM Mhlongo, during office hours on (035) 580-1421.</p>
<b>Mr KE GAMEDE MUNICIPAL MANAGER</b>	

bnp633



Printed by and obtainable from the Government Printer, Bosman Street, Private Bag X85, Pretoria, 0001.  
Contact Centre Tel: 012-748 6200. eMail: [info.egazette@gpw.gov.za](mailto:info.egazette@gpw.gov.za)  
Publications: Tel: (012) 748 6053, 748 6061, 748 6065